

Straight Line Diagram

Washington 62

January 2024

This document was produced by the Pennsylvania Department of Transportation (PENNDOT) as an internal management tool for State maintained highways and is not to be used for other purposes. The printed information was compiled from the Department's computerized Roadway Management System (RMS) and is subject to change without notice. Use of any or all of the printed information for purposes other than those intended by the Department may not satisfy other accuracy and completeness requirements and the Department does not warrant that such printed information is accurate or complete.

ROADWAY MANAGEMENT SYSTEM
INDEX FOR SR'S LOCATED IN THE COUNTY OF WASHINGTON

SR	BGN	PAGE	END	PAGE	SR	BGN	PAGE	END	PAGE	SR	BGN	PAGE	END	PAGE
0018		1		25	1036	332		332		2024	447		449	
0019		26		45	1037	333		333		2025	450		451	
0022		46		52	1039	334		335		2026	452		454	
0040		53		76	1041	336		338		2027	455		458	
0050		77		87	1045	339		340		2028	459		459	
0070		88		111	1047	341		342		2029	460		461	
0079	112			125	1049	343		345		2030	462		465	
0088	126			152	1051	346		346		2031	466		466	
0136	153			164	1053	347		349		2032	467		467	
0221	165			175	1055	350		353		2033	468		469	
0231	176			189	1057	354		355		2034	470		471	
0331	190			196	1059	356		359		2035	472		472	
0481	197			204	1061	360		361		2036	473		476	
0519	205			217	1063	362		362		2037	477		478	
0837	218			227	1065	363		363		2038	479		481	
0844	228			235	1067	364		365		2039	482		483	
0917	236			242	1069	366		366		2040	484		485	
0980	243			253	1071	367		367		2041	486		491	
1001	254			256	1073	368		368		2043	492		492	
1002	257			260	1075	369		369		2044	493		493	
1003	261			261	1077	370		370		2047	494		496	
1004	262			262	1079	371		371		2048	497		498	
1005	263			264	1081	372		372		2049	499		500	
1006	265			274	1083	373		373		2050	501		501	
1007	275			276	1087	374		375		2051	502		503	
1008	277			278	1089	376		376		2053	504		505	
1009	279			289	1093	377		377		2054	506		506	
1010	290			297	2001	378		380		2055	507		507	
1011	298			298	2002	381		382		2056	508		508	
1012	299			299	2003	383		384		2057	509		509	
1013	300			300	2004	385		386		2059	510		510	
1014	301			302	2005	387		391		2061	511		511	
1015	303			304	2006	392		392		2063	512		513	
1016	305			306	2007	393		397		2065	514		515	
1017	307			308	2008	398		398		2067	516		516	
1018	309			311	2009	399		399		2069	517		518	
1019	312			313	2010	400		401		2071	519		519	
1020	314			314	2011	402		410		2073	520		521	
1021	315			315	2012	411		412		2075	522		522	
1023	316			318	2013	413		414		2077	523		523	
1024	319			320	2014	415		416		2079	524		527	
1025	321			321	2015	417		420		2081	528		528	
1027	322			323	2016	421		422		2083	529		529	
1029	324			324	2017	423		423		2085	530		530	
1030	325			325	2018	424		424		2087	531		531	
1031	326			326	2019	425		427		2089	532		534	
1032	327			327	2020	428		434		2091	535		535	
1033	328			328	2021	435		436		3001	536		538	
1034	329			329	2022	437		440		3002	539		539	
1035	330			331	2023	441		446		3003	540		542	

ROADWAY MANAGEMENT SYSTEM
INDEX FOR SR'S LOCATED IN THE COUNTY OF WASHINGTON

SR	BGN	PAGE	END	PAGE	SR	BGN	PAGE	END	PAGE	SR	BGN	PAGE	END	PAGE
30004	543		543		4012	662		668		8010	772		773	
30005	544		544		4013	669		670		8011	774		775	
30006	545		546		4014	671		673		8012	776		776	
30008	547		549		4015	674		678		8013	777		778	
30009	550		554		4016	679		680		8014	779		780	
30100	555		555		4017	681		683		8015	781		782	
30111	556		558		4018	684		686		8016	783		784	
30112	559		559		4019	687		689		8017	785		786	
30113	560		560		4020	690		690		8018	787		788	
30114	561		561		4021	691		691		8019	789		789	
30115	562		562		4022	692		695		8021	790		790	
30116	563		564		4023	696		697		8022	791		792	
30117	565		566		4024	698		703		8023	793		794	
30118	567		567		4025	704		705		8024	795		795	
30119	568		572		4026	706		706		8025	796		796	
30220	573		574		4027	707		708		8026	797		797	
30221	575		577		4028	709		709		8028	798		798	
30222	578		579		4029	710		713		8030	799		799	
30223	580		582		4030	714		714		8031	800		801	
30224	583		583		4031	715		717		8032	802		802	
30225	584		587		4032	718		718		8034	803		803	
30226	588		590		4033	719		720		8036	804		804	
30227	591		591		4034	721		721		8042	805		806	
30228	592		592		4035	722		726		8046	807		808	
30229	593		598		4036	727		728		8048	809		809	
30330	599		599		4037	729		731		8052	810		811	
30331	600		601		4039	732		734		9101	812		812	
30332	602		602		4041	735		736		9102	813		813	
30333	603		604		4043	737		737		9202	814		814	
30334	605		605		4045	738		740		9203	815		815	
30335	606		611		4047	741		744		9401	816		816	
30336	612		612		4049	745		748		9403	817		817	
30337	613		616		4051	749		750		9405	818		818	
30338	617		617		4053	751		751		9501	819		819	
30339	618		618		4055	752		752		9502	820		820	
3041	619		619		4057	753		754		9504	821		821	
3043	620		622		4059	755		756		9506	822		822	
3045	623		625		4061	757		759						
3047	626		626		4063	760		760						
4001	627		628		4067	761		761						
4002	629		632		4069	762		762						
4003	633		635		4071	763		763						
4004	636		642		4073	764		764						
4005	643		645		4999	765		765						
4006	646		648		8001	766		766						
4007	649		650		8002	767		767						
4008	651		655		8005	768		768						
4009	656		658		8006	769		769						
4010	659		659		8008	770		770						
4011	660		661		8009	771		771						



December 30, 2023

Pennsylvania State Roads - Straight Line Diagrams

Contained within this document are the 2024 Pennsylvania Straight Line Diagrams (SLDs) for State Routes by county within a particular PennDOT district. At the end of each year, PennDOT takes a snapshot of its current SLD database and creates PDF files from the SLD snapshot. The SLDs are a graphical representation of State Routes (SRs) that PennDOT maintains. The information shown on the SLD is generated from data found in PennDOT's Roadway Management System (RMS) database. The data from RMS is constantly being updated to match actual roadway inventory data found on Pennsylvania's state highways. PennDOT's SR system is explained briefly in this document along with symbol definitions for each type of roadway feature or attribute found on the SLD. This PDF version of the SLD contains an individual county list of all state roads found in that county. The SRs found on the list are linked to the actual pages that show the individual SLDs. To find an SLD for a particular road that you want, simply point to that road on the SR index list and click on it to jump to the beginning page of that SLD.

If you have any questions or comments concerning information found in this document, please contact Ty Reed, Chief, Roadway Inventory and Testing Unit, Asset Management Division, Bureau of Operations, by calling (717) 787-7294.

Additional information on state owned highways is available from your local PENNDOT Engineering District Office, RMS Unit, RMS Coordinator.

Straight Line Diagram Disclaimer: This document is for informational purposes only and may be viewed by anyone. No part of the information contained in this document may be altered or redistributed without prior written consent of PENNDOT. Straight Line Diagram information is provided "as is" without warranty of any kind, either expressed or implied. This information could include technical inaccuracies or errors of omission. Changes may be made periodically to the information herein.

Copyright © 2023 by the Commonwealth of Pennsylvania. All rights reserved.



Asset Management Division

Mission Statement

To protect and preserve Pennsylvania's infrastructure by providing meaningful, timely, and accurate pavement and roadway management, design, standards, strategies, inventory and condition, as well as fair, consistent and efficient application of Commonwealth laws and regulations.

CUSTOMER SERVICE RATING FORM

Straight Line Diagram (SLD) – Customer Service Rating

As means to improve customer service, we would like you to rate the product/ service you have received, by circling a “grade” from “A” (excellent) to “E” (fail).

A **B** **C** **D** **E**

If your rating is not an “A,” please let us know what we could do better.

Name and Organization (optional)

Thank You.

(Fold along line, and tape or staple together before mailing)

(Cut along dashed line)

Bureau of Operations
Asset Management Division – PennDOT Annex
907 Elmerton Avenue
Harrisburg, PA 17110
ATTN: Ty Reed

PENNSYLVANIA DEPARTMENT OF TRANSPORTATION
Bureau of Operations, Asset Management Division

Location Referencing System (LRS) – Definitions, Uses & Testing

The Department's LRS, implemented in 1987, is the mechanism to designate the State highway network, to define roadway lengths, locations, and route connectivity, and to serve as the basis for the collection, storage, and integration of roadway information.

An LRS key is a unique series of numbers that identifies the location of each point or feature along a State route. The fourteen digit number is an integral part of the Roadway Management System (RMS) where roadway data is stored. 07/4016/0100/0857 is an example of an LRS key, which identifies County (CO) = 07, State Route (SR) = 4016, Segment (SEG) = 0100, and Offset = 0857.

County (CO)

Each of Pennsylvania's sixty-seven counties is identified by a number.

Name	#	Name	#	Name	#	Name	#
Adams	1	Clinton	18	Lackawanna	35	Potter	52
Allegheny	2	Columbia	19	Lancaster	36	Schuylkill	53
Armstrong	3	Crawford	20	Lawrence	37	Snyder	54
Beaver	4	Cumberland	21	Lebanon	38	Somerset	55
Bedford	5	Dauphin	22	Lehigh	39	Sullivan	56
Berks	6	Delaware	23	Luzerne	40	Susquehanna	57
Blair	7	Elk	24	Lycoming	41	Tioga	58
Bradford	8	Erie	25	McKean	42	Union	59
Bucks	9	Fayette	26	Mercer	43	Venango	60
Butler	10	Forest	27	Mifflin	44	Warren	61
Cambria	11	Franklin	28	Monroe	45	Washington	62
Cameron	12	Fulton	29	Montgomery	46	Wayne	63
Carbon	13	Greene	30	Montour	47	Westmoreland	64
Centre	14	Huntingdon	31	Northampton	48	Wyoming	65
Chester	15	Indiana	32	Northumberland	49	York	66
Clarion	16	Jefferson	33	Perry	50	Philadelphia	67
Clearfield	17	Juniata	34	Pike	51		

State Route (SR)

State Routes (SR's) are identified by four-digit numbers. SR numbers are assigned as follows:

- | | |
|--|-----------|
| 1. Traffic Routes: Routes designated as Interstates, US or PA Routes | 0001-0999 |
| 2. Quadrant Routes (Non-Traffic Routes) | 1001-4999 |
| 3. Relocated Traffic Routes | 6000-6999 |
| 4. Turned Back, Abandoned, or Null Routes | 7000-7999 |
| 5. Interchanges | 8001-8999 |
| 6. WYE's | 9101-9199 |
| 7. Rest Areas | 9201-9299 |
| 8. Truck Escape Ramps | 9301-9399 |
| 9. Others | 9401-9499 |
| 10. Park and Rides | 9501-9599 |

Even/Odd Convention: Even numbers are typically given to SR's in the East/West direction, and odd numbers to SR's that run North/South. This convention applies to Interstate Routes (except those that are Beltways or Spurs), and Quadrant Routes. This convention may or may not apply to PA or US Traffic Routes.

Hierarchy: If two or more traffic routes occupy the same section of roadway, the SR number is based on the "higher" type route, according to the following hierarchy. If the traffic routes are the same hierarchy class, then the SR number is assigned the lower numbered traffic route (Figure 1).

1. Interstates
2. U.S. Routes
3. PA Routes
4. Quadrant Routes

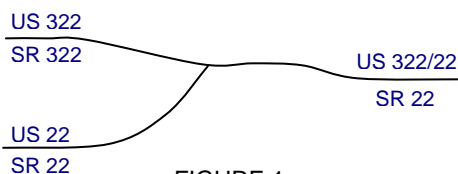


FIGURE 1

Other Numbering Conventions:

1. The first digit of a quadrant route is based on which quadrant of the county the route is located, as shown in the following diagram (Figure 2).
2. The last three digits of a Relocated Traffic Route are the same as the Traffic Route that was relocated.
3. Interchanges are numbered sequentially. Odd numbers are given to interchanges along SR's in the North/South direction; even numbers are given to interchanges along SR's in the East/West direction (Figure 3).
4. WYE's are given odd numbers if the connecting SR is odd numbered, and even numbers if the connecting SR is even numbered.
5. Rest Areas or Truck Escape Ramps are given odd numbers if they connect to the Southbound or Westbound side of an SR, and even numbers if they connect to the Northbound or Eastbound side.

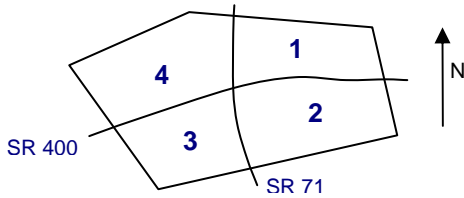


FIGURE 2

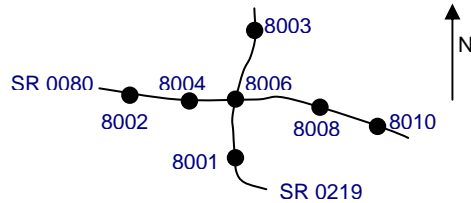


FIGURE 3

Segment (SEG)

State routes are divided into segments, which are approximately one-half mile long, and are identified by a four-digit number. Segment begin and end points are placed at physical features where possible. Segment numbers increase in the North or East direction, and typically by 10's (Figure 4). Segments are even numbered on undivided roadways, and in the Northbound or Eastbound direction of divided roadways. Segments are odd numbered in the Southbound or Westbound direction of divided roadways (Figure 5). Interstate segments are associated with the mile posts (Figure 6).

Undivided Roadways

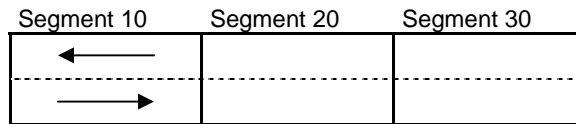


FIGURE 4

Divided Roadways

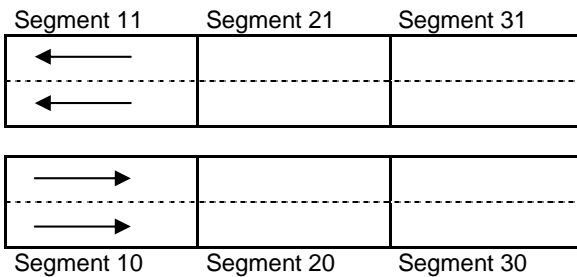


FIGURE 5

Interstate Roadways

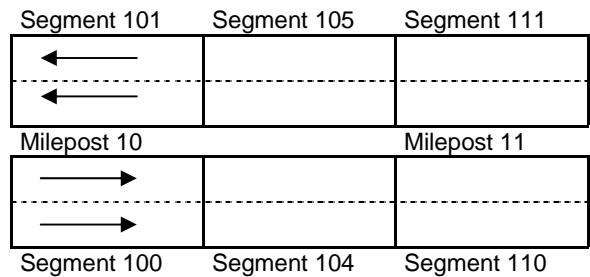


FIGURE 6

Turned Back, Abandoned, and Null Segments are given numbers in the range of 7000-7999. For two coinciding State routes, the route with "lower" hierarchy is "nulled."

Segment numbering restarts on Traffic Routes at County boundaries, except Interstates (Figure 7).

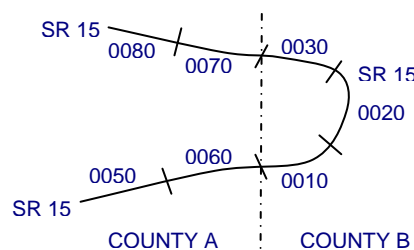


FIGURE 7

Offset

The offset, a subdivision of the segment, is the distance (in feet) from the beginning of the segment, expressed as a four-digit number. Offsets are measured in the increasing segment direction.

Segment Markers

Segment markers, which allow for easy identification of the LRS location on the State highway system, indicate the State route and segment number at the point that each segment is entered. If the beginning of a segment occurs at a physical feature, then the point of reference is at the physical feature and not the sign. At intersections, signs are used to identify beginning or ending State routes or segments.



Users of the LRS

Locations of all intersections, structures, and other points of interest are field verified and inventoried in the RMS. This information can be displayed on Straight Line Diagrams (SLD's) which can be viewed in the RMS, or hardcopy form. SLD books are refreshed and printed annually for distribution to the Department's District and County offices, as well as too many external entities.

A list of those within the Department that use the LRS to identify locations in the RMS and in the field includes personnel from the following organizations: Pavement Testing, County Maintenance, Traffic, Design, Surveys, Construction, Bridge, Permits, Crash Review, Planning and Programming, Posted & Bonded Roads, Tort Liability, and Emergency Management.

Users outside the Department include: County & Municipal governments, County 911, Planning Commissions, Federal Highway Administration, State & Local Police, Local Emergency Management, Delivery Services (UPS, Fed Ex, etc.), Fire Departments, Utility Companies, Contractors, and Consultants.

Without segment markers located in the field, all of these users would have to rely solely on the SLD, which would be extremely cumbersome at best and impossible for some.

Verification, QA & QC

In order to assure that LRS information is indicated properly in the RMS, on SLD's, and in the field, LRS Quality Assurance (QA) and Quality Commitment (QC) programs are performed each year. The Bureau of Operations, Asset Management Division, Roadway Inventory & Testing Unit (RITU) performs all Statewide QC testing. Field verification and QA is also performed by RITS, except in Engineering Districts 2-0, 11-0, and 12-0, where it is done "in-house." Each Engineering District is responsible for its own LRS completeness and maintenance with respect to the RMS.

Twenty percent of each county is field tested annually as part of the QA program, and five percent of each county is tested for the annual QC program. The goal of the QC program is to maintain at least 90% accuracy between the RMS and the actual field locations of highway features. Annual QC ratings are developed and reported to the Engineering Districts.









































Field testing is performed by two-person teams (a permanent employee that operates the test, and a temporary employee that drives the device) with the use of vans equipped with an on-board computer and a Data Measurement Subsystem. Testing is typically performed during the months of April through November.

Vehicle location and roadway features are displayed on the van's computer screen in SLD format, and the software accepts operator inputs verifying or modifying roadway feature locations, as well as comments. Though the system can function at greater speed, test speeds are typically less than 25 mph to ensure accuracy.

There are five categories of information that is verified and/or modified:

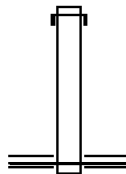
1. State Route Length
2. Segment Length
3. Roadway Geometry (lane count, pavement & shoulder types & widths)
4. Intersecting Feature Location (intersections & bridges)
5. Segment Marker Location

STRAIGHT LINE DIAGRAM (SLD) ANNUAL REFRESH ATTRIBUTE KEY PAGE 1 OF 2

 SEGMENT MARKER	 AHEAD LEFT INTER STATE OWNED	 RAILROAD CROSSING	 INTERSTATE MILEPOST
 TURNBACK	 AHEAD LEFT INTER NON-STATE	 RAILROAD OVER-PASS	 MFC BEGIN
 NULL	 AHEAD RIGHT INTE STATE OWNED	 OVER-PASS	 MUNICIPAL BOUNDARY
 UNDIVIDED HIGHWAY	 AHEAD RIGHT INTE NON-STATE	 BRIDGE END	 VILLAGE BEGIN
 PHYSICALLY DIVIDED	 BACK LEFT INTER STATE OWNED	 BRIDGE BEGIN	AH - LENGTH FORWARD TO NEXT SEGMENT BEGIN BK - LENGTH BACKWARD TO PREVIOUS SEGMENT BEGIN
 PAINT DIVIDED	 BACK LEFT INTER NON-STATE	 TUNNEL	
 INTERSECTION AHEAD	 BACK RIGHT INTER STATE OWNED	 SIGN STRUCTURE	MFC - MAINTENANCE FUNCTIONAL CLASS A = INTERSTATE EXPRESSWAY AND/OR PRINCIPLE ARTERIAL C = MINOR ARTERIAL D = COLLECTOR E = LOCAL ACCESS F = INTERCHANGE RAMP
 INTERSECTION BACK	 BACK RIGHT INTER NON-STATE	 P3 BRIDGE	
 REFERENCE AHEAD/BACK	 T-LEFT INTERSEC STATE OWNED	 RETAINING WALL	
 DIVIDED CONNECTOR	 T-LEFT INTERSEC NON-STATE	 BRIDGE/CULVERT UNDER FILL	NULL AND TURNBACK SEGMENTS ARE DISPLAYED IN THE DEPARTMENT'S ROADWAY MANAGEMENT SYSTEM (RMS) AS 100 FEET IN LENGTH. ACTUAL SEGMENT AND SECTION LENGTHS MAY VARY SIGNIFICANTLY
 CROSS INTERSEC STATE OWNED	 T-RIGHT INTERSEC STATE OWNED	 PIPE (STAMPP)	
 CROSS INTERSEC NON-STATE	 T-RIGHT INTERSEC NON-STATE	 ROTARY INTERSEC	

EXTRACT DATE: 12/18/2023 ROADWAY MANAGEMENT SYSTEM PAGE NUMBER: 822
 PRINT DATE: 12/21/2023 SLD COUNTY/SR - ANNUAL PRINT COUNTY: WASHINGTON
 DIR: B TOTAL LEN: .022 MI. DIST: 12-4 SR: 9506
 LEFT MUN: CECIL T RIGHT MUN: CECIL T

000115 FT
 000000 FT



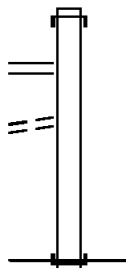
000115 FT
 INTER-AHD END OF PARK AND RIDE
 0010/0115 (GOVT)
 000000 FT 0 0 00000 0 00 0000+00
 NC PA RK AND RIDE
 SOUTHPOINTE BL
 (SR1032 SEG 0020/1882)
 MFC BEGIN = F
 0010/0000 LENGTH(AH 0115 BK 0000)

EXTRACT DATE: 12/18/2023 ROADWAY MANAGEMENT SYSTEM PAGE NUMBER: 821
PRINT DATE: 12/21/2023 SLD COUNTY/SR - ANNUAL PRINT COUNTY: WASHINGTON

DIR: B TOTAL LEN: .072 MI. DIST: 12-4 SR: 9504
LEFT MUN: SOUTH STRABANE T RIGHT MUN: SOUTH STRABANE T

LAKEVIEW DR
(SR1014 SEG 0010/0270)
TO 136/0050 SH
(CONN)

000380 FT
0010/0200
0010/0032
000000 FT

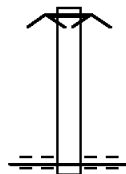


000380 FT
INTER-AHD END OF PARK AND RIDE
0010/0380 (GOVT)

000000 FT 0 0 00000 0 00 0000+00
NC PARK AND RIDE
INTER-BK BEAU ST
(SR0136 SEG 0050/0540)
MFC BEGIN = F
0010/0000 LENGTH(AH 0380 BK 0000)

EXTRACT DATE: 12/18/2023 ROADWAY MANAGEMENT SYSTEM PAGE NUMBER: 820
 PRINT DATE: 12/21/2023 SLD COUNTY/SR - ANNUAL PRINT COUNTY: WASHINGTON
 DIR: B TOTAL LEN: .034 MI. DIST: 12-4 SR: 9502
 LEFT MUN: CANTON T RIGHT MUN: CANTON T

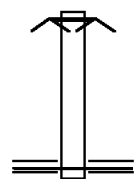
000180 FT
 000000 FT



000180 FT WILMINGTON ST
 0010/0180 ROAD CLOSED AHEAD
 000000 FT 0 0 00000 0 00 0000+00
 NC PARK AND RIDE
 WILMINGTON ST
 (T975)
 MFC BEGIN = F
 0010/0000 LENGTH(AH 0180 BK 0000)

EXTRACT DATE: 12/18/2023 ROADWAY MANAGEMENT SYSTEM PAGE NUMBER: 819
 PRINT DATE: 12/21/2023 SLD COUNTY/SR - ANNUAL PRINT COUNTY: WASHINGTON
 DIR: B TOTAL LEN: .055 MI. DIST: 12-4 SR: 9501
 LEFT MUN: NORTH STRABANE T RIGHT MUN: NORTH STRABANE T

000290 FT
 000000 FT

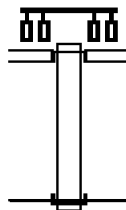


000290 FT HILL CHURCH RD
 0010/0290 ROAD CLOSED AHEAD
 000000 FT 0 0 00000 0 00 0000+00
 NC PARK AND RIDE
 HILL CHURCH RD
 (SR0519 SEG 0230/0935)
 MFC BEGIN = F
 0010/0000 LENGTH(AH 0290 BK 0000)

EXTRACT DATE: 12/18/2023 ROADWAY MANAGEMENT SYSTEM PAGE NUMBER: 818
 PRINT DATE: 12/21/2023 SLD COUNTY/SR - ANNUAL PRINT COUNTY: WASHINGTON
 DIR: S TOTAL LEN: .040 MI. DIST: 12-4 SR: 9405
 LEFT MUN: WASHINGTON C RIGHT MUN: WASHINGTON C

000210 FT

000000 FT



000210 FT
 INTER-AHD LINN AV
 (CITY)
 RIDGE AV
 (SR0019 SEG 0330/2845)
 0010/0210
 000000 FT 0 0 00000 0 00 0000+00
 NC RAMP RD
 INTER-BK RIDGE AV
 (SR0019 SEG 0330/3025)
 MFC BEGIN = F
 0010/0000 LENGTH(AH 0210 BK 0000)

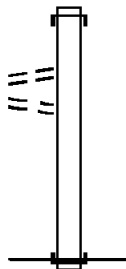
EXTRACT DATE: 12/18/2023 ROADWAY MANAGEMENT SYSTEM PAGE NUMBER: 817
 PRINT DATE: 12/21/2023 SLD COUNTY/SR - ANNUAL PRINT COUNTY: WASHINGTON
 DIR: N TOTAL LEN: .051 MI. DIST: 12-4 SR: 9403
 LEFT MUN: BURGETTSTOWN B RIGHT MUN: BURGETTSTOWN B

FROM 0018/0740 SH
 (CONN)
 FROM 0018/0741 SH
 (CONN)

000267 FT

0010/0134

0010/0045
 000000 FT



000267 FT
 INTER-AHD J L BRUNNER MEMORIAL BP
 0010/0267 (SR0018 SEG 0741/0330)

000000 FT 2 0 00000 0 00 0000+00

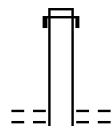
NC MAIN ST
 INTER-BK MAIN ST
 (BORO)
 MFC BEGIN = F

0010/0000 LENGTH(AH 0267 BK 0000)

DIR: W TOTAL LEN: .287 MI. DIST: 12-4 SR: 9401
 LEFT MUN: SOUTH STRABANE T RIGHT MUN: SOUTH STRABANE T

001516 FT

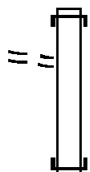
001128 FT



001516 FT
 INTER-AHD SR 0070 SH
 0750/0388 (SR0070 SEG 0190/0141)
 001128 FT 2 0 00000 0 00 0000+00
 CLARE DR
 (T732)
 0750/0000 LENGTH(AH 0388 BK 0392)

TO 1014/0010 SH
 (CONN)

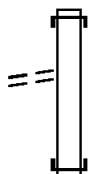
0500/0286
 000736 FT



INTER-AHD LAKE VIEW DR
 0500/0392 (SR1014 SEG 0010/0600)
 000736 FT 2 0 00000 0 00 0000+00
 INTER-BK SR 0070 SH
 (SR0070 SEG 0191/0205)
 0500/0000 LENGTH(AH 0392 BK 0421)

FROM 1014/0010 SH
 (CONN)

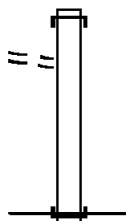
0250/0115
 000315 FT



INTER-AHD SR 0070 SH
 0250/0421 (SR0070 SEG 0185/2654)
 000315 FT 2 0 00000 0 00 0000+00
 INTER-BK LAKE VIEW DR
 (SR1014 SEG 0010/0469)
 0250/0000 LENGTH(AH 0421 BK 0315)

LC TO T732 RD
 (CONN)

0010/0240
 000000 FT



INTER-AHD CLARE DR
 0010/0315 (T732)
 000000 FT 2 0 00000 0 00 0000+00
 NC RAMP F-4 RD
 INTER-BK SR 0070 SH
 (SR0070 SEG 0184/2535)
 MFC BEGIN = F
 0010/0000 LENGTH(AH 0315 BK 0000)

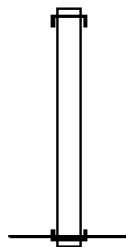
EXTRACT DATE: 12/18/2023 ROADWAY MANAGEMENT SYSTEM PAGE NUMBER: 815
 PRINT DATE: 12/21/2023 SLD COUNTY/SR - ANNUAL PRINT COUNTY: WASHINGTON
 DIR: S TOTAL LEN: .266 MI. DIST: 12-4 SR: 9203
 LEFT MUN: AMWELL T RIGHT MUN: AMWELL T

001405 FT

001405 FT
 INTER-AHD SR 0079 SH
 0010/1405 (SR0079 SEG 0305/0260)

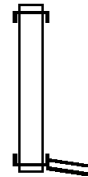
000000 FT

000000 FT 2 0 00000 0 00 0000+00
 NC ROADSIDE REST RD
 INTER-BK SR 0079 SH
 (SR0079 SEG 0305/1665)
 MFC BEGIN = F
 0010/0000 LENGTH(AH 1405 BK 0000)




002714 FT

002514 FT



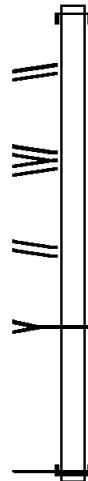
002714 FT INTER-AHD WASH CO WELCOME CENTER
 0030/0200 (SR9202 SEG 0010/1455)
 002514 FT 0 0 0000 0 0 00 0000+00
 WASH CO WELCOME CENTER
 (SR9202 SEG 0010/1265)
 INTER-BK WASH CO WELCOME CENTER
 (SR9202 SEG 0020/0890)
 0030/0000 LENGTH(AH 0200 BK 0890)

WASH CO WELCOME CENTER
 (SR9202 SEG 0030/0000) 0020/0890
 001624 FT



INTER-AHD WASH CO WELCOME CENTER
 0020/0890 (SR9202 SEG 0010/1265)
 001624 FT 2 0 0000 0 0 00 0016+60
 INTER-BK WASH CO WELCOME CENTER
 (SR9202 SEG 0010/0360)
 0020/0000 LENGTH(AH 0890 BK 1624)

WASH CO WELCOME CENTER
 (SR9202 SEG 0030/0200) 0010/1455
 WASH CO WELCOME CENTER
 (SR9202 SEG 0020/0890)
 WASH CO WELCOME CENTER
 (SR9202 SEG 0030/0000) 0010/1265



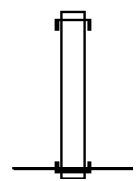
WASH CO WELCOME CENTER
 (SR9202 SEG 0020/0000) 0010/0360

000000 FT

INTER-AHD SR 0070 SH
 0010/1624 (SR0070 SEG 0050/0652)
 BR DUT FK BF
 STRUCTURE LENGTH 15 FT
 0010/0215 BMSID 62/9202/0010/0215
 000000 FT 2 0 0000 0 0 00 0000+00
 NC WA SH CO WELCOME CENTER RD
 INTER-BK SR 0070 SH
 (SR0070 SEG 0044/1704)
 MFC BEGIN = F
 0010/0000 LENGTH(AH 1624 BK 0000)

EXTRACT DATE: 12/18/2023 ROADWAY MANAGEMENT SYSTEM PAGE NUMBER: 813
 PRINT DATE: 12/21/2023 SLD COUNTY/SR - ANNUAL PRINT COUNTY: WASHINGTON
 DIR: E TOTAL LEN: .072 MI. DIST: 12-4 SR: 9102
 LEFT MUN: DONORA B RIGHT MUN: DONORA B

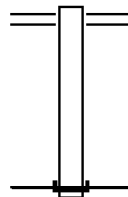
000382 FT
 000000 FT



000382 FT
 INTER-AHD DONORA INDUSTRIAL PK RD
 0010/0382 (SR1030 SEG 0010/0125)
 000000 FT 2 0 00000 0 00 0022+35
 NC PARK ACCESS RD
 INTER-BK DONORA HILL RD
 (SR0837 SEG 0090/0950)
 MFC BEGIN = F
 0010/0000 LENGTH(AH 0382 BK 0000)

EXTRACT DATE: 12/18/2023 ROADWAY MANAGEMENT SYSTEM PAGE NUMBER: 812
 PRINT DATE: 12/21/2023 SLD COUNTY/SR - ANNUAL PRINT COUNTY: WASHINGTON
 DIR: W TOTAL LEN: .145 MI. DIST: 12-4 SR: 9101
 LEFT MUN: PETERS T RIGHT MUN: PETERS T

000766 FT
 000000 FT



000766 FT VALLEY BROOK RD
 0500/0766 (SR1010 SEG 0150/0933)
 000000 FT 2 0 00000 0 00 0000+00
 INTER-BK NC RAMP A RD
 WASHINGTON RD
 (SRO019 SEG 0581/0630)
 MFC BEGIN = F
 0500/0000 LENGTH(AH 0766 BK 0000)

EXTRACT DATE: 12/18/2023 ROADWAY MANAGEMENT SYSTEM PAGE NUMBER: 811
PRINT DATE: 12/21/2023 SLD COUNTY/SR - ANNUAL PRINT COUNTY: WASHINGTON
DIR: N TOTAL LEN: 1.260 MI. DIST: 12-4 SR: 8052
LEFT MUN: SPEERS B RIGHT MUN: SPEERS B

TO 0088/0490 SH
(CONN)

006652 FT

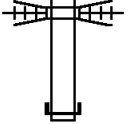
0260/1540



006652 FT
INTER-AHD MAIN ST
0260/1612 (SR0088 SEG 0480/3090)

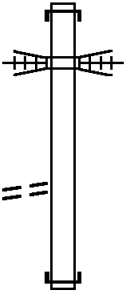
NORFOLK SOUTHERN

DIR: N TOTAL LEN: 1.260 MI. DIST: 12-4 SR: 8052
 LEFT MUN: SPEERS B RIGHT MUN: SPEERS B

005040 FT  0260/0161 OVERPASS IS RR X-ING
 005040 FT 2 0 00000 0 00 0000+00
 INTER-BK SR 0070 SH
 (SR0070 SEG 0401/1338)
 0260/0000 LENGTH(AH 1612 BK 1688)

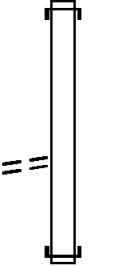
INTER-AHD SR 0070 SH
 0250/1688 (SR0070 SEG 0401/1216)
 NORFOLK SOUTHERN
 0250/1490 OVERPASS IS RR X-ING

FROM 0088/0490 SH
 (CONN) 0250/0080
 003352 FT

 003352 FT 2 0 00000 0 00 0000+00
 INTER-BK MAIN ST
 (SR0088 SEG 0490/0046)
 0250/0000 LENGTH(AH 1688 BK 1624)

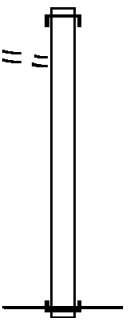
INTER-AHD SR 0070 SH
 0020/1624 (SR0070 SEG 0400/1318)

FROM 0088/0480 SH
 (CONN) 0020/0080
 001728 FT

 001728 FT 2 0 00000 0 00 0000+00
 INTER-BK MAIN ST
 (SR0088 SEG 0480/0040)
 0020/0000 LENGTH(AH 1624 BK 1728)

INTER-AHD MAIN ST
 0010/1728 (SR0088 SEG 0470/3240)

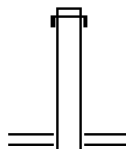
TO 0088/0480 SH
 (CONN) 0010/1635

000000 FT  000000 FT 2 0 00000 0 00 0000+00
 INTER-BK NC RAMP RD SR 0070 SH
 (SR0070 SEG 0400/1107)
 MFC BEGIN = F
 0010/0000 LENGTH(AH 1728 BK 0000)

DIR: E TOTAL LEN: .631 MI. DIST: 12-4 SR: 8048
 LEFT MUN: ROBINSON T RIGHT MUN: ROBINSON T

003333 FT

002794 FT



003333 FT
 INTER-AHD WILLIAM PENN HW
 0750/0539 (SR0022 SEG 0210/1470)
 002794 FT 2 0 00000 0 00 0000+00
 NC RAMP D RD
 MAPLE GROVE RD
 (SR4026 SEG 0010/0679)
 0750/0000 LENGTH(AH 0539 BK 0850)

TO 4026/0010 SH
 (CONN)

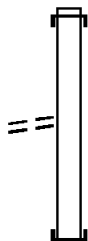
0500/0775
 001944 FT



INTER-AHD MAPLE GROVE RD
 0500/0850 (SR4026 SEG 0010/0245)
 001944 FT 2 0 00000 0 00 0000+00
 NC RAMP B RD
 INTER-BK WILLIAM PENN HW
 (SR0022 SEG 0211/2105)
 0500/0000 LENGTH(AH 0850 BK 1039)

FROM 4026/0010 SH
 (CONN)

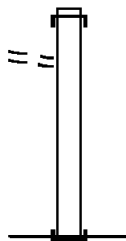
0250/0055
 000905 FT



INTER-AHD WILLIAM PENN HW
 0250/1039 (SR0022 SEG 0211/0177)
 000905 FT 2 0 00000 0 00 0000+00
 NC RAMP A RD
 INTER-BK MAPLE GROVE RD
 (SR4026 SEG 0010/0207)
 0250/0000 LENGTH(AH 1039 BK 0905)

TO 4026/0010 SH
 (CONN)

0010/0835
 000000 FT

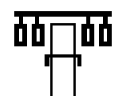
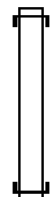


INTER-AHD MAPLE GROVE RD
 0010/0905 (SR4026 SEG 0010/0640)
 000000 FT 2 0 00000 0 00 0000+00
 NC RAMP C RD
 INTER-BK WILLIAM PENN HW
 (SR0022 SEG 0210/0000)
 MFC BEGIN = F
 0010/0000 LENGTH(AH 0905 BK 0000)

EXTRACT DATE: 12/18/2023 ROADWAY MANAGEMENT SYSTEM PAGE NUMBER: 808
 PRINT DATE: 12/21/2023 SLD COUNTY/SR - ANNUAL PRINT COUNTY: WASHINGTON
 DIR: S TOTAL LEN: 1.140 MI. DIST: 12-4 SR: 8046
 LEFT MUN: HANOVER T RIGHT MUN: HANOVER T

006018 FT

005018 FT



006018 FT
 INTER-AHD WILLIAM PENN HW
 0750/1000 (SR0022 SEG 0120/0900)

005018 FT 2 0 00000 0 00 0000+00
 NC RAMP RD
 INTER-BK BURGETTSTOWN FLORENCE R
 (SR0018 SEG 0840/0546)
 5 0750/0000 LENGTH(AH 1000 BK 1160)

INTER-AHD BURGETTSTOWN FLORENC
 (SR0018 SEG 0841/1805)
 0260/1160


TO 0018/0840 SH

DIR: S TOTAL LEN: 1.140 MI. DIST: 12-4 SR: 8046
LEFT MUN: HANOVER T RIGHT MUN: HANOVER T

(CONN)

0260/1065

003858 FT

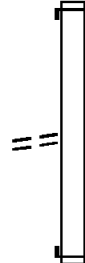


003858 FT 2 0 00000 0 00 0000+00
NC RAMP B RD
INTER-BK WM PENN HW
(SR0022 SEG 0111/1750)
0260/0000 LENGTH(AH 1160 BK 1328)

INTER-AHD WM PENN HW
0250/1328 (SR0022 SEG 0111/0877)

FROM 0018/0840 SH
(CONN)

0250/0102
002530 FT

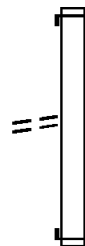


002530 FT 2 0 00000 0 00 0000+00
NC RAMP A RD
INTER-BK BURGETTSTOWN FLORENC
(SR0018 SEG 0841/1945)
0250/0000 LENGTH(AH 1328 BK 1131)

INTER-AHD WM PENN HW
0020/1131 (SR0022 SEG 0110/1845)

FROM 0018/0840 SH
(CONN)

0020/0100
001399 FT




001399 FT 2 0 00000 0 00 0000+00
NC RAMP D RD
INTER-BK BURGETTSTOWN FLORENC
(SR0018 SEG 0841/0895)
0020/0000 LENGTH(AH 1131 BK 1399)

INTER-AHD BURGETTSTOWN FLORENC
0010/1399 (SR0018 SEG 0841/0790)

TO 0018/0840 SH
(CONN)

0010/1350

000000 FT



000000 FT 2 0 00000 0 00 0000+00
NC RAMP C RD
INTER-BK WM PENN HW
(SR0022 SEG 0110/1075)
MFC BEGIN = F
0010/0000 LENGTH(AH 1399 BK 0000)

DIR: W TOTAL LEN: 1.857 MI. DIST: 12-4 SR: 8042
 LEFT MUN: WEST BROWNSVILLE B RIGHT MUN: WEST BROWNSVILLE B

009805 FT



009805 FT BLAINSBURG HILL RD
 (SR0088 SEG 0240/0000)
 0750/2877 (SR0088 SEG 0241/0000)

RAMP I RD
 (SR8042 SEG 0500/1340)
 PENN DOT STOCK AREA #4
 (GOVT)


0750/2155 (SR8042 SEG 0500/1340)
 0750/1612 BMSEN 62/8042/0260/1265
 2 0 00000 0 00 0000+00
 SR 0040 EB
 0750/1499 BMSBG 62/8042/0260/1265

006928 FT

006928 FT 2 0 00000 0 00 0000+00
 NC RAMP G RD
 INTER-BK NATIONAL PK
 (SR0040 SEG 0830/1609)
 5 0750/0000 LENGTH(AH 2877 BK 2364)

INTER-AHD BLAINSBURG HILL RD
 0500/2364 (SR0088 SEG 0231/0000)

RAMP G RD
 (SR8042 SEG 0750/2155)
 RAMP G RD

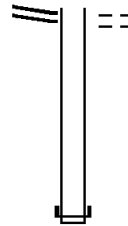


PENN DOT STOCK AREA #4

DIR: W TOTAL LEN: 1.857 MI. DIST: 12-4 SR: 8042
 LEFT MUN: WEST BROWNSVILLE B RIGHT MUN: WEST BROWNSVILLE B

(SR8042 SEG 0750/2155) 0500/1340

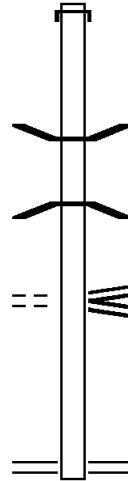
004564 FT



0500/1340 (GOVT)

004564 FT 2 0 00000 0 00 0000+00
 NC RAMP I-J RD
 INTER-BK NATIONAL PK
 (SR0040 SEG 0831/1373)
 0500/0000 LENGTH(AH 2364 BK 2966)

INTER-AHD NATIONAL PK
 0260/2966 (SR0040 SEG 0830/1990)

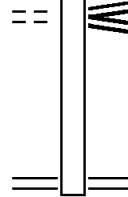


0260/1378 BMS EN 62/8042/0260/1265
 0 0 00000 0 00 0000+00
 SR 0040 EB

0260/1265 BMSBG 62/8042/0260/1265
 RAMP K RD
 (SR8042 SEG 0250/1035)

PENN DOT STOCK AREA #4 (GOVT) 0260/0750

001598 FT



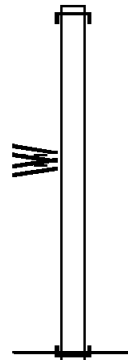
0260/0750 (SR8042 SEG 0250/1035)
 RAMP H-K RD

001598 FT 2 0 00000 0 00 0000+00
 NC RAMP F RD

BLAINESBURG HILL RD
 (SR0088 SEG 0240/0000)
 (SR0088 SEG 0241/0000)
 0260/0000 LENGTH(AH 2966 BK 1598)

RAMP F RD (SR8042 SEG 0260/0750)
 PENN DOT STOCK AREA #4 (GOVT)

0250/1035



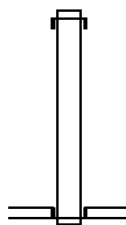
INTER-AHD NATIONAL PK
 0250/1598 (SR0040 SEG 0831/0000)

000000 FT 2 0 00000 0 00 0000+00
 NC RAMP H-K RD

INTER-BK BLAINESBURG HILL RD
 (SR0088 SEG 0241/0417)
 MFC BEGIN = F
 0250/0000 LENGTH(AH 1598 BK 0000)

DIR: S TOTAL LEN: .344 MI. DIST: 12-4 SR: 8036
 LEFT MUN: SPEERS B RIGHT MUN: SPEERS B

001814 FT

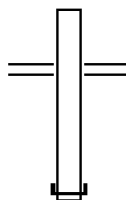


001814 FT
 INTER-AHD SR 0070 SH
 0750/0603 (SR0070 SEG 0394/2441)

001211 FT

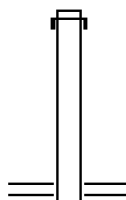
001211 FT 2 0 00000 0 00 0000+00
 NC RAMP ELEVEN RD
 MAPLE DR
 (SR2027 SEG 0070/0912)
 INTER-BK RAMP TWELVE RD
 (SR8036 SEG 0010/0451)
 0750/0000 LENGTH(AH 0603 BK 0370)

000841 FT



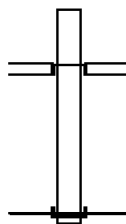
TWILIGHT HOLLOW RD
 (SR2027 SEG 0070/1760)
 MAPLE DR
 0260/0370 (SR2027 SEG 0070/1760)
 000841 FT 2 0 00000 0 00 0000+00
 NC RAMP TEN RD
 INTER-BK SR 0070 SH
 (SR0070 SEG 0395/1510)
 0260/0000 LENGTH(AH 0370 BK 0390)

000451 FT



INTER-AHD SR 0070 SH
 0250/0390 (SR0070 SEG 0395/1363)
 000451 FT 2 0 00000 0 00 0000+00
 NC RAMP THIRTEEN RD
 MAPLE DR
 (SR2027 SEG 0070/1780)
 TWILIGHT HOLLOW RD
 (SR2027 SEG 0070/1780)
 0250/0000 LENGTH(AH 0390 BK 0451)

000000 FT

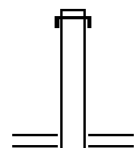


INTER-AHD RAMP ELEVEN RD
 (SR8036 SEG 0750/0000)
 MAPLE DR
 0010/0451 (SR2027 SEG 0070/0912)
 000000 FT 2 0 00000 0 00 0000+00
 NC RAMP TWELVE RD
 INTER-BK SR 0070 SH
 (SR0070 SEG 0394/1404)
 MFC BEGIN = F
 0010/0000 LENGTH(AH 0451 BK 0000)

EXTRACT DATE: 12/18/2023 ROADWAY MANAGEMENT SYSTEM PAGE NUMBER: 803
 PRINT DATE: 12/21/2023 SLD COUNTY/SR - ANNUAL PRINT COUNTY: WASHINGTON
 DIR: N TOTAL LEN: .184 MI. DIST: 12-4 SR: 8034
 LEFT MUN: FALLOWFIELD T RIGHT MUN: FALLOWFIELD T

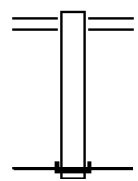
000969 FT

000467 FT



000969 FT
 INTER-AHD SR 0070 SH
 0750/0502 (SR0070 SEG 0360/2403)
 000467 FT 2 0 00000 0 00 0000+00
 NC RAMP NINE RD
 TWIN BRIDGES RD
 (SR2037 SEG 0010/2515)
 0750/0000 LENGTH(AH 0502 BK 0467)

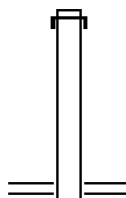
000000 FT



0500/0467 TWIN BRIDGES RD
 (SR2037 SEG 0020/0284)
 000000 FT 2 0 00000 0 00 0000+00
 NC RAMP EIGHT RD
 INTER-BK SR 0070 SH
 (SR0070 SEG 0361/2450)
 MFC BEGIN = F
 0500/0000 LENGTH(AH 0467 BK 0000)

DIR: S TOTAL LEN: .505 MI. DIST: 12-4 SR: 8032
 LEFT MUN: FALLOWFIELD T RIGHT MUN: FALLOWFIELD T

002665 FT

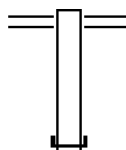


002665 FT
 INTER-AHD SR 0070 SH
 0750/1090 (SR0070 SEG 0350/1736)

001575 FT

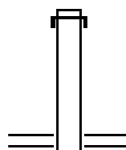
001575 FT 2 0 00000 0 00 0000+00
 NC RAMP FIVE RD
 REDS BEACH RD
 (SR0481 SEG 0140/2730)
 0750/0000 LENGTH(AH 1090 BK 0595)

000980 FT



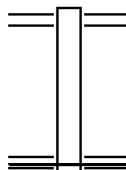
0500/0595 RED BEACH RD
 (SR0481 SEG 0140/3130)
 000980 FT 0 0 00000 0 00 0000+00
 NC RAMP FOUR RD
 INTER-BK SR 0070 SH
 (SR0070 SEG 0351/1650)
 0500/0000 LENGTH(AH 0595 BK 0410)

000570 FT



0250/0410 INTER-AHD SR 0070 SH
 (SR0070 SEG 0351/0660)
 000570 FT 2 0 00000 0 00 0000+00
 NC RAMP SEVEN RD
 RED BEACH RD
 (SR0481 SEG 0140/3130)
 0250/0000 LENGTH(AH 0410 BK 0570)

000000 FT



0010/0570 SCENIC DR
 (SR0481 SEG 0140/2730)
 000000 FT 2 0 00000 0 00 0000+00
 NC RAMP SIX RD
 SR 0070 SH
 (SR0070 SEG 0350/0230)
 MFC BEGIN = F
 0010/0000 LENGTH(AH 0570 BK 0000)

EXTRACT DATE: 12/18/2023 ROADWAY MANAGEMENT SYSTEM PAGE NUMBER: 801
PRINT DATE: 12/21/2023 SLD COUNTY/SR - ANNUAL PRINT COUNTY: WASHINGTON
DIR: N TOTAL LEN: .929 MI. DIST: 12-4 SR: 8031
LEFT MUN: CECIL T RIGHT MUN: CECIL T

004906 FT



004906 FT
INTER-AHD SOUTHPOINTE BL
0500/1029 (SR1032 SEG 0011/0300)

DIR: N TOTAL LEN: .929 MI. DIST: 12-4 SR: 8031
LEFT MUN: CECIL T RIGHT MUN: CECIL T

TO 1032/0010 SH
(CONN)

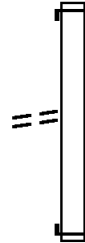
0500/0805
003877 FT



003877 FT 2 0 00000 0 00 0000+00
NC RAMP D RD
INTER-BK SR 0079 SH
(SR0079 SEG 0475/1225)
5 0500/0000 LENGTH(AH 1029 BK 1196)

FROM 1032/0011 SH
(CONN)

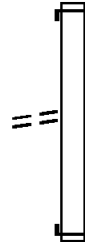
0250/0165
002681 FT



INTER-AHD SR 0079 SH
0250/1196 (SR0079 SEG 0471/2105)
002681 FT 2 0 00000 0 00 0000+00
NC RAMP C RD
INTER-BK SOUTHPOINTE BL
(SR1032 SEG 0010/0310)
5 0250/0000 LENGTH(AH 1196 BK 1068)

FROM 1032/0011 SH
(CONN)

0020/0095
001613 FT



INTER-AHD SR 0079 SH
0020/1068 (SR0079 SEG 0474/0000)
001613 FT 2 0 00000 0 00 0000+00
NC RAMP B RD
INTER-BK SOUTHPOINTE BL
(SR1032 SEG 0010/1265)
5 0020/0000 LENGTH(AH 1068 BK 1613)

TO 1032/0010 SH
(CONN)

0010/1510
000000 FT




INTER-AHD SOUTHPOINTE BL
0010/1613 (SR1032 SEG 0020/0043)
000000 FT 2 0 00000 0 00 0000+00
NC RAMP A RD
INTER-BK SR 0079 SH
(SR0079 SEG 0470/1780)
MFC BEGIN = F
5 0010/0000 LENGTH(AH 1613 BK 0000)

DIR: W TOTAL LEN: .634 MI. DIST: 12-4 SR: 8030
 LEFT MUN: BENTLEYVILLE B RIGHT MUN: BENTLEYVILLE B

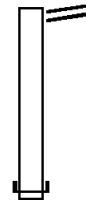
003350 FT

003350 FT
 INTER-AHD SR 0070 SH
 0760/1230 (SR0070 SEG 0324/2280)



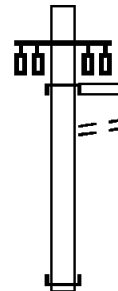
002120 FT

002120 FT 2 0 00000 0 00 0000+00
 NC RAMP A RD
 INTER-BK WILSON RD
 (SR2040 SEG 0024/0160)
 0760/0000 LENGTH(AH 1230 BK 0960)



001160 FT

0750/0960 WILSON RD
 (SR2040 SEG 0024/0245)
 001160 FT 2 0 00000 0 00 0000+00
 NC RAMP B RD
 INTER-BK SR 0070 SH
 (SR0070 SEG 0324/1507)
 0750/0000 LENGTH(AH 0960 BK 0860)

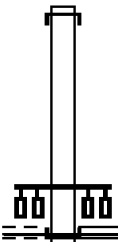


000300 FT

INTER-AHD WILSON RD
 (SR2040 SEG 0030/1500)
 GIBSON RD
 (SR2044 SEG 0010/0000)
 0510/0860 TO 2044/0010 SH
 0510/0759 (CONN)
 000300 FT 2 0 00000 0 00 0000+00
 NC RAMP TO SR 2040 SH
 INTER-BK SR 0070 SH
 (SR0070 SEG 0331/0479)
 0510/0000 LENGTH(AH 0860 BK 0300)

000000 FT

INTER-AHD SR 0070 SH
 0500/0300 (SR0070 SEG 0325/2321)
 000000 FT 2 0 00000 0 00 0000+00
 NC RAMP E RD
 WILSON RD
 (SR2040 SEG 0030/1500)



INTER-BK GIBSON RD
 (SR2044 SEG 0010/0000)
 MFC BEGIN = F
 0500/0000 LENGTH(AH 0300 BK 0000)

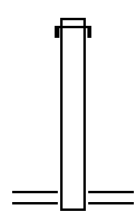
FROM 8030/0510 SH
 (CONN)

0500/0000

EXTRACT DATE: 12/18/2023 ROADWAY MANAGEMENT SYSTEM PAGE NUMBER: 798
 PRINT DATE: 12/21/2023 SLD COUNTY/SR - ANNUAL PRINT COUNTY: WASHINGTON
 DIR: S TOTAL LEN: .151 MI. DIST: 12-4 SR: 8028
 LEFT MUN: SOMERSET T RIGHT MUN: SOMERSET T

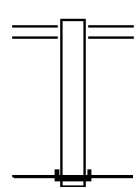
000795 FT

000500 FT



000795 FT
 INTER-AHD INTERSTATE SR 70 W SH
 0250/0295 (SR0070 SEG 0321/1191)
 000500 FT 2 0 00000 0 00 0005+35
 NC RAMP A RD
 RAMP A RD
 (SR2028 SEG 0010/0000)
 BRANDL LN
 (T444)
 0250/0000 LENGTH(AH 0295 BK 0500)

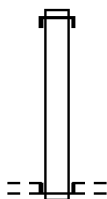
000000 FT



0010/0500 PITTSBURGH RD
 (SR0917 SEG 0150/1760)
 000000 FT 2 0 00000 0 00 0000+00
 NC RAMP C RD
 INTER-BK INTERSTATE SR 70 E SH
 (SR0070 SEG 0320/1593)
 MFC BEGIN = F
 0010/0000 LENGTH(AH 0500 BK 0000)

DIR: S TOTAL LEN: .371 MI. DIST: 12-4 SR: 8026
 LEFT MUN: SOMERSET T RIGHT MUN: SOMERSET T

001959 FT



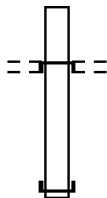
001959 FT
 INTER-AHD SR 0070 SH
 0750/0475 (SR0070 SEG 0304/0484)
 001484 FT 2 0 00000 0 00 0000+00

001484 FT

NC RAMP D RD
 MCILVAINE RD
 (T521)

INTER-BK RAMP A RD
 (SR8026 SEG 0010/0486)
 0750/0000 LENGTH(AH 0475 BK 0446)

001038 FT

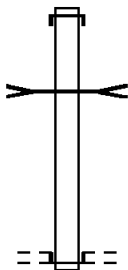


INTER-AHD RAMP B RD
 (SR8026 SEG 0250/0000)
 MCILVAINE RD
 (TB28)

0500/0446
 001038 FT 2 0 00000 0 00 0000+00

NC RAMP C RD
 INTER-BK SR 0070 SH
 (SR0070 SEG 0305/0441)
 0500/0000 LENGTH(AH 0446 BK 0552)

000486 FT



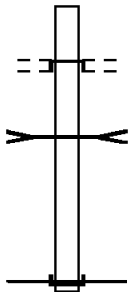
INTER-AHD SR 0070 SH
 0250/0552 (SR0070 SEG 0301/2523)
 NB PIGEON C
 STRUCTURE LENGTH 16 FT

0250/0401
 000486 FT 2 0 00000 0 00 0000+00

NC RAMP B RD
 MCILVAINE RD
 (TB28)

INTER-BK RAMP C RD
 (SR8026 SEG 0500/0446)
 0250/0000 LENGTH(AH 0552 BK 0486)

000000 FT



INTER-AHD RAMP D RD
 (SR8026 SEG 0750/0000)
 MCILVAINE RD
 (T521)

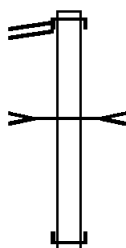
BR OF NORTH BR PIGEON C
 STRUCTURE LENGTH 16 FT
 0010/0268
 000000 FT 2 0 00000 0 00 0000+00

NC RAMP A RD
 INTER-BK SR 0070 SH
 (SR0070 SEG 0300/2526)

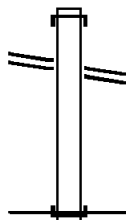
MFC BEGIN = F
 0010/0000 LENGTH(AH 0486 BK 0000)

DONORA HILL RD 001254 FT
 (SR0837 SEG 0091/0930) 0500/1035

000219 FT



VANCE DEI CAS HW 0250/0125
 (SR1077 SEG 0011/0535) 000000 FT



INTER-AHD MCKEAN AV
 0500/1035 (SR0837 SEG 0090/1050)

T MONONGAHEL
 STRUCTURE LENGTH 8 FT
 0500/0288 BMSID 62/8025/0500/0288
 000219 FT 0 0 00000 0 00 0000+00

NC RAMP B RD
 INTER-BK VANCE DEI CAS HW
 (SR1077 SEG 0021/0086)
 0500/0000 LENGTH(AH 1035 BK 0219)

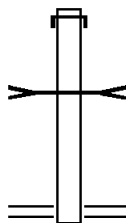
INTER-AHD VANCE DEI CAS HW
 0250/0219 (SR1077 SEG 0020/0103)

VANCE DEI CAS HW
 0250/0125 (SR1077 SEG 0011/0535)
 000000 FT 2 0 00000 0 00 0000+00

NC RAMP A RD
 INTER-BK DONORA HILL RD
 (SR0837 SEG 0091/0000)
 MFC BEGIN = F
 0250/0000 LENGTH(AH 0219 BK 0000)

DIR: S TOTAL LEN: .415 MI. DIST: 12-4 SR: 8024
 LEFT MUN: SOMERSET T RIGHT MUN: SOMERSET T

002192 FT

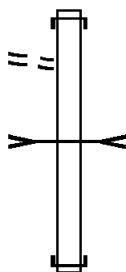


002192 FT
 INTER-AHD SR 0070 SH
 0750/0493 (SR0070 SEG 0274/0638)
 N B PIGEON C
 STRUCTURE LENGTH 20 FT
 0750/0119 BMSID 62/8024/0750/0119
 001699 FT 2 0 00000 0 00 0000+00
 NC RAMP H RD
 SOMERSET DR
 (SR2017 SEG 0030/1425)
 0750/0000 LENGTH(AH 0493 BK 0565)

001699 FT

TO 1055/0010 SH
 (CONN)

0500/0450

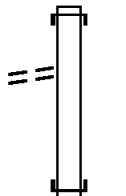


INTER-AHD SOMERSET DR
 0500/0565 (SR1055 SEG 0010/0165)
 N B PIGEON C
 STRUCTURE LENGTH 23 FT
 0500/0288 BMSID 62/8024/0500/0288
 001134 FT 2 0 00000 0 00 0000+00
 NC RAMP G RD
 INTER-BK SR 0070 SH
 (SR0070 SEG 0275/0469)
 0500/0000 LENGTH(AH 0565 BK 0548)

001134 FT

FROM 1055/0010 SH
 (CONN)

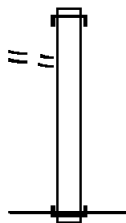
0250/0065
 000586 FT



INTER-AHD SR 0070 SH
 0250/0548 (SR0070 SEG 0271/1807)
 000586 FT 2 0 00000 0 00 0000+00
 NC RAMP E RD
 INTER-BK SOMERSET DR
 (SR1055 SEG 0010/0215)
 0250/0000 LENGTH(AH 0548 BK 0586)

TO 2017/0030 SH
 (CONN)

0010/0500
 000000 FT

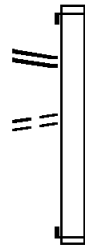


INTER-AHD SOMERSET DR
 0010/0586 (SR2017 SEG 0030/1425)
 000000 FT 2 0 00000 0 00 0000+00
 NC RAMP F RD
 INTER-BK SR 0070 SH
 (SR0070 SEG 0270/2053)
 MFC BEGIN = F
 0010/0000 LENGTH(AH 0586 BK 0000)

RAMP B RD
 (SR8023 SEG 0762/0000)
 LC FROM CHURCH LOT RD
 (CONN)

004859 FT

0772/0565
 0772/0380
 004139 FT



004859 FT
 INTER-AHD HILL CHURCH RD
 0772/0720 (SR0519 SEG 0230/0280)

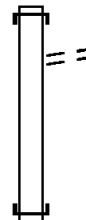
004139 FT 0 0 00000 0 00 0000+00
 NC LOOP 1-2 RD
 INTER-BK WASHINGTON RD
 (SR0019 SEG 0460/0185)
 0772/0000 LENGTH(AH 0720 BK 0270)

003869 FT



INTER-AHD HILL CHURCH RD
 0762/0270 (SR0519 SEG 0230/0000)
 003869 FT 0 0 00000 0 00 0000+00
 NC RAMP B RD
 INTER-BK LOOP 1-2 RD
 (SR8023 SEG 0772/0565)
 0762/0000 LENGTH(AH 0270 BK 0949)

002920 FT



INTER-AHD WASHINGTON RD
 0752/0949 (SR0019 SEG 0460/0540)
 0752/0920 LC FROM CHURCH LOT RD
 (CONN)

002920 FT 0 0 00000 0 00 0000+00
 NC LOOP B RD
 INTER-BK HILL CHURCH RD
 (SR0519 SEG 0230/0000)

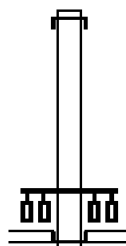
DIR: N TOTAL LEN: .920 MI. DIST: 12-4 SR: 8023
 LEFT MUN: NORTH STRABANE T RIGHT MUN: NORTH STRABANE T

			0752/0000 LENGTH(AH 0949 BK 0755) INTER-AHD WASHINGTON RD 0512/0755 (SR0019 SEG 0461/0505) 002165 FT 0 0 00000 0 00 0000+00 NC RAMP D2 RD INTER-BK PA-519 (SR0519 SEG 0230/1430) 0512/0000 LENGTH(AH 0755 BK 0820)
			INTER-AHD HILL CHURCH HOUSTON (SR0519 SEG 0242/0000) PA-519 (SR0519 SEG 0242/0000) S CENTRAL AV (SR0980 SEG 0010/0000) 0502/0820 001345 FT 0 0 00000 0 00 0000+00 NC RAMP D RD INTER-BK WASHINGTON RD (SR0019 SEG 0461/0700) 0502/0000 LENGTH(AH 0820 BK 0630)
			INTER-AHD WASHINGTON RD 0250/0630 (SR0019 SEG 0451/2173) 000715 FT 2 0 00000 0 00 0000+00 NC RAMP C RD INTER-BK HILL CHURCH RD (SR0519 SEG 0230/1015) 0250/0000 LENGTH(AH 0630 BK 0715)
CAST & BAKER CORP DR (PRDR)	0010/0475		INTER-AHD WASHINGTON RD 0010/0715 (SR0019 SEG 0450/1979) 0010/0475 (APRA) CAST & BAKER COR 0010/0195 (APRA) CAST & BAKER COR 000000 FT 2 0 00000 0 00 0000+00 NC RAMP A RD INTER-BK HILL CHURCH RD (SR0519 SEG 0230/0345) MFC BEGIN = F 0010/0000 LENGTH(AH 0715 BK 0000)
CAST & BAKER CORP DR (PRDR)	0010/0195 000000 FT		

EXTRACT DATE: 12/18/2023 ROADWAY MANAGEMENT SYSTEM PAGE NUMBER: 792
 PRINT DATE: 12/21/2023 SLD COUNTY/SR - ANNUAL PRINT COUNTY: WASHINGTON
 DIR: S TOTAL LEN: .599 MI. DIST: 12-4 SR: 8022
 LEFT MUN: SOMERSET T RIGHT MUN: SOMERSET T

003165 FT

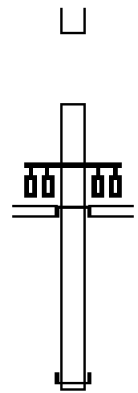
002495 FT



003165 FT
 INTER-AHD SR 0070 SH
 0750/0670 (SR0070 SEG 0244/1485)
 002495 FT 0 0 00000 0 00 0000+00
 NC RAMP B RD
 SR 0519 SH
 (SR0519 SEG 0055/0210)
 (SR0519 SEG 0054/0200)
 INTER-BK RAMP C RD
 (SR8022 SEG 0010/0985)

DIR: S TOTAL LEN: .599 MI. DIST: 12-4 SR: 8022
 LEFT MUN: SOMERSET T RIGHT MUN: SOMERSET T

001595 FT

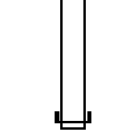


0750/0000 LENGTH(AH 0670 BK 0900)

INTER-AHD RAMP D RD
 (SR8022 SEG 0250/0000)
 SR 0519 SH
 (SR0519 SEG 0055/0610)
 (SR0519 SEG 0054/0615)

0500/0900

001595 FT

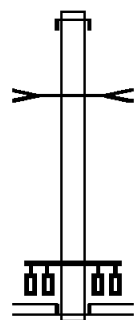


001595 FT 0 0 00000 0 00 0000+00

NC RAMP A RD
 INTER-BK SR 0070 SH
 (SR0070 SEG 0245/1555)

0500/0000 LENGTH(AH 0900 BK 0610)

000985 FT



INTER-AHD SR 0070 SH
 (SR0070 SEG 0241/2585)

CHARTIERS CREEK
 STRUCTURE LENGTH 42 FT

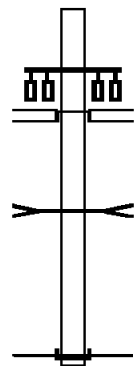
0250/0550 BMSID 62/0070/0244/0000
 000985 FT 0 0 00000 0 00 0000+00

NC RAMP D RD
 SR 0519 SH
 (SR0519 SEG 0055/0610)
 (SR0519 SEG 0054/0615)

INTER-BK RAMP A RD
 (SR8022 SEG 0500/0900)

0250/0000 LENGTH(AH 0610 BK 0985)

000000 FT



INTER-AHD RAMP B RD
 (SR8022 SEG 0750/0000)
 SR 0519 SH
 (SR0519 SEG 0055/0210)
 (SR0519 SEG 0054/0200)

0010/0985

CHARTIERS CREEK
 STRUCTURE LENGTH 42 FT

0010/0245 BMSID 62/0070/0244/0000
 000000 FT 0 0 00000 0 00 0000+00

NC RAMP C RD
 INTER-BK SR 0070 SH
 (SR0070 SEG 0240/2385)
 MFC BEGIN = F

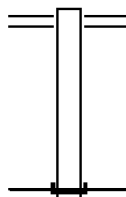
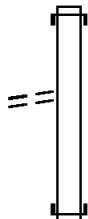
0010/0000 LENGTH(AH 0985 BK 0000)

FROM 1023/0090 SH
 (CONN)

001604 FT

0750/0065
 000680 FT

000000 FT



001604 FT
 INTER-AHD SR 0079 SH
 0750/0924 (SR0079 SEG 0450/0510)

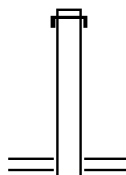
000680 FT 2 0 00000 0 00 0000+00
 NC RAMP D RD
 INTER-BK MCCLELLAND RD
 (SR1023 SEG 0090/0000)
 0750/0000 LENGTH(AH 0924 BK 0680)

MCCLELLAND RD
 0500/0680 (SR1023 SEG 0090/0565)
 000000 FT 2 0 00000 0 00 0000+00
 NC RAMP C RD
 INTER-BK SR 0079 SH
 (SR0079 SEG 0445/2565)
 MFC BEGIN = F
 0500/0000 LENGTH(AH 0680 BK 0000)

EXTRACT DATE: 12/18/2023 ROADWAY MANAGEMENT SYSTEM PAGE NUMBER: 789
 PRINT DATE: 12/21/2023 SLD COUNTY/SR - ANNUAL PRINT COUNTY: WASHINGTON

DIR: S TOTAL LEN: .205 MI. DIST: 12-4 SR: 8019
 LEFT MUN: NORTH STRABANE T RIGHT MUN: NORTH STRABANE T

001080 FT

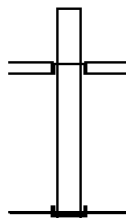


000460 FT

001080 FT
 INTER-AHD SR 0079 SH
 0250/0620 (SR0079 SEG 0441/1175)

000460 FT 2 0 00000 0 00 0000+00
 NC RAMP A RD
 WEAVERTOWN RD
 (SR1025 SEG 0022/1067)
 0250/0000 LENGTH(AH 0620 BK 0460)

000000 FT

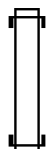


INTER-AHD HOOK SR
 (TWP)
 WEAVERTOWN RD
 0010/0460 (SR1025 SEG 0022/0712)

000000 FT 2 0 00000 0 00 0000+00
 NC RAMP B RD
 INTER-BK SR 0079 SH
 (SR0079 SEG 0440/1180)
 MFC BEGIN = F
 0010/0000 LENGTH(AH 0460 BK 0000)

DIR: N TOTAL LEN: .813 MI. DIST: 12-4 SR: 8018
 LEFT MUN: SOUTH STRABANE T RIGHT MUN: SOUTH STRABANE T

004290 FT

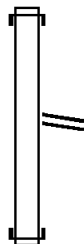


004290 FT
 INTER-AHD RAMP A RD
 0762/0180 (SR8018 SEG 0752/0120)
 004110 FT 0 0 0000 0 00 0000+00
 NC RAMP A SPUR RD
 INTER-BK WASHINGTON RD
 (SR0019 SEG 0352/0775)
 0762/0000 LENGTH(AH 0180 BK 1150)

004110 FT

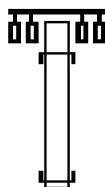
INTER-AHD SR 0070 SH
 0752/1150 (SR0070 SEG 0184/1245)

002960 FT



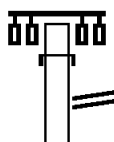
0752/0120 RAMP A SPUR RD
 (SR8018 SEG 0762/0180)
 002960 FT 0 0 0000 0 00 0000+00
 NC RAMP A RD
 INTER-BK WASHINGTON RD
 (SR0019 SEG 0353/1050)
 0752/0000 LENGTH(AH 1150 BK 0140)




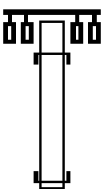
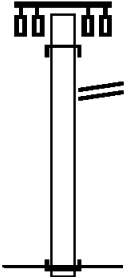
002820 FT



INTER-AHD WASHINGTON RD
 (SR0019 SEG 0352/2140)
 0512/0140
 002820 FT 0 0 0000 0 00 0000+00
 NC RAMP D SPUR RD
 INTER-BK RAMP D RD
 (SR8018 SEG 0502/0815)
 0512/0000 LENGTH(AH 0140 BK 0935)

INTER-AHD WASHINGTON RD
 (SR0019 SEG 0353/1990)
 0502/0935
 0502/0815 RAMP D SPUR RD
 (SR8018 SEG 0512/0000)



DIR:	TOTAL LEN:	.813 MI.	DIST:	12-4	SR:	8018
LEFT MUN:	SOUTH STRABANE T		RIGHT MUN:	SOUTH STRABANE T		
001885 FT		001885 FT 0 0 00000 0 00 0000+00 NC RAMP D RD INTER-BK SR 0070 SH (SR0070 SEG 0185/1420) 0502/0000 LENGTH(AH 0935 BK 0160)				
001725 FT		0262/0160 (SR8018 SEG 0252/0120) 001725 FT 0 0 00000 0 00 0000+00 NC RAMP C SPUR RD INTER-BK WASHINGTON RD (SR0019 SEG 0353/2247) 0262/0000 LENGTH(AH 0160 BK 0830)				
000895 FT		INTER-AHD SR 0070 SH 0252/0830 (SR0070 SEG 0181/2350) RAMP C SPUR RD 0252/0120 (SR8018 SEG 0262/0160) 000895 FT 0 0 00000 0 00 0000+00 NC RAMP C RD INTER-BK WASHINGTON RD (SR0019 SEG 0352/1955) 0252/0000 LENGTH(AH 0830 BK 0175)				
000720 FT		INTER-AHD WASHINGTON RD 0022/0175 (SR0019 SEG 0353/0810) 000720 FT 0 0 00000 0 00 0000+00 NC RAMP B SPUR RD INTER-BK RAMP B RD (SR8018 SEG 0012/0630) 0022/0000 LENGTH(AH 0175 BK 0720)				
000000 FT		INTER-AHD WASHINGTON RD 0012/0720 (SR0019 SEG 0352/1017) RAMP B SPUR RD 0012/0630 (SR8018 SEG 0022/0000) 000000 FT 0 0 00000 0 00 0000+00 NC RAMP B RD INTER-BK SR 0070 SH (SR0070 SEG 0180/2175) MFC BEGIN = F 0012/0000 LENGTH(AH 0720 BK 0000)				

EXTRACT DATE: 12/18/2023 ROADWAY MANAGEMENT SYSTEM PAGE NUMBER: 786
PRINT DATE: 12/21/2023 SLD COUNTY/SR - ANNUAL PRINT COUNTY: WASHINGTON

DIR: N TOTAL LEN: .790 MI. DIST: 12-4 SR: 8017
LEFT MUN: NORTH STRABANE T RIGHT MUN: NORTH STRABANE T

004172 FT

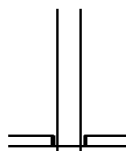
004172 FT
INTER-AHD SR 0079 SH
0750/1001 (SR0079 SEG 0424/1715)

003171 FT

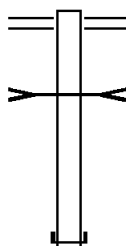
003171 FT 2 0 00000 0 00 0000+00



DIR: N TOTAL LEN: .790 MI. DIST: 12-4 SR: 8017
 LEFT MUN: NORTH STRABANE T RIGHT MUN: NORTH STRABANE T

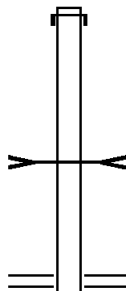


NC RAMP D RD
 WASHINGTON RD
 (SR0519 SEG 0270/0810)
 INTER-BK RAMP C RD
 (SR8017 SEG 0010/0875)
 0750/0000 LENGTH(AH 1001 BK 0966)



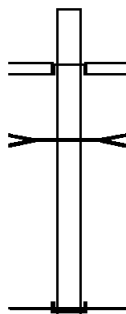
002205 FT

0260/0966 WASHINGTON RD
 (SR0519 SEG 0270/1920)
 B CHARTIERS
 STRUCTURE LENGTH 9 FT
 0260/0795 BMSID 62/8017/0250/0125
 002205 FT 2 0 00000 0 00 0000+00
 NC RAMP B RD
 INTER-BK SR 0079 SH
 (SR0079 SEG 0425/0000)
 0260/0000 LENGTH(AH 0966 BK 1330)



000875 FT

INTER-AHD SR 0079 SH
 0250/1330 (SR0079 SEG 0421/2020)
 B CHARTIERS
 STRUCTURE LENGTH 9 FT
 0250/0125 BMSID 62/8017/0250/0125
 000875 FT 2 0 00000 0 00 0000+00
 NC RAMP A RD
 WASHINGTON RD
 (SR0519 SEG 0270/1940)
 0250/0000 LENGTH(AH 1330 BK 0875)



000000 FT


INTER-AHD RAMP D RD
 (SR8017 SEG 0750/0000)
 WASHINGTON RD
 (SR0519 SEG 0270/0810)
 B CHARTIERS
 STRUCTURE LENGTH 9 FT
 0010/0750 BMSID 62/8017/0010/0750
 000000 FT 2 0 00000 0 00 0000+00
 NC RAMP C RD
 INTER-BK SR 0079 SH
 (SR0079 SEG 0424/0000)
 MFC BEGIN = F
 0010/0000 LENGTH(AH 0875 BK 0000)

EXTRACT DATE: 12/18/2023 ROADWAY MANAGEMENT SYSTEM PAGE NUMBER: 784
PRINT DATE: 12/21/2023 SLD COUNTY/SR - ANNUAL PRINT COUNTY: WASHINGTON

DIR: E TOTAL LEN: 1.135 MI. DIST: 12-4 SR: 8016
LEFT MUN: SOUTH STRABANE T RIGHT MUN: SOUTH STRABANE T

RAMP D4 RD 005994 FT
(SR8016 SEG 0010/2050) 0500/1259

004735 FT



005994 FT
INTER-AHD SR 0079 SH
0500/1259 (SR0079 SEG 0378/0000)

004735 FT 2 0 00000 0 00 0000+00
NC RAMP D 3 RD
INTER-BK SR 0070 SH

EXTRACT DATE: 12/18/2023
PRINT DATE: 12/21/2023

ROADWAY MANAGEMENT SYSTEM
SLD COUNTY/SR - ANNUAL PRINT

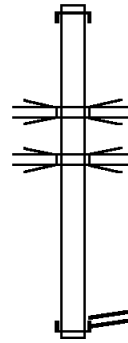
PAGE NUMBER: 783
COUNTY: WASHINGTON

DIR: E TOTAL LEN: 1.135 MI.
LEFT MUN: SOUTH STRABANE T

DIST: 12-4 SR: 8016
RIGHT MUN: SOUTH STRABANE T



0500/0000 (SR0070 SEG 0175/0985)
LENGTH(AH 1259 BK 1805)




002930 FT

INTER-AHD SR 0070 SH
0260/1805 (SR0070 SEG 0174/1135)

0260/0685 OP ID 62/8016/0010/0780
SR 0070
0260/0549 OP ID 62/0070/0175/0000
002930 FT 2 0 00000 0 00 0000+00
RAMP D1 RD
(SR8016 SEG 0250/0000)

NC RAMP D 2 RD
INTER-BK SR 0079 SH
0260/0000 (SR0079 SEG 0379/0000)
LENGTH(AH 1805 BK 0880)



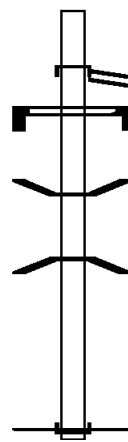
002050 FT

INTER-AHD SR 0070 SH
0250/0880 (SR0070 SEG 0171/1900)

002050 FT 2 0 00000 0 00 0000+00
NC RAMP D 1 RD

INTER-BK SR 0079 SH
0250/0000 (SR0079 SEG 0379/0000)
LENGTH(AH 0880 BK 2050)

RAMP D2 RD
(SR8016 SEG 0260/0000) 0250/0000



000000 FT

INTER-AHD SR 0079 SH
(SR0079 SEG 0378/0000)

0010/2050 RAMP D3 RD
(SR8016 SEG 0500/1259)

0010/2000 SIGN: CANTILEVER
BMSID 62/8016/0010/2000

0010/1093 BMS EN 62/8016/0010/0780
0 0 00000 0 00 0000+00

0010/0780 SR 8016
BMSBG 62/8016/0010/0780

000000 FT 2 0 00000 0 00 0000+00
NC RAMP D 4 RD

INTER-BK SR 0070 SH
(SR0070 SEG 0170/1830)
MFC BEGIN = F
0010/0000 LENGTH(AH 2050 BK 0000)

EXTRACT DATE: 12/18/2023 ROADWAY MANAGEMENT SYSTEM PAGE NUMBER: 782
PRINT DATE: 12/21/2023 SLD COUNTY/SR - ANNUAL PRINT COUNTY: WASHINGTON
DIR: N TOTAL LEN: .596 MI. DIST: 12-4 SR: 8015
LEFT MUN: NORTH STRABANE T RIGHT MUN: NORTH STRABANE T

003146 FT

FROM 1041/0031 SH



003146 FT
INTER-AHD SR 0079 SH
0750/0730 (SR0079 SEG 0410/0395)

DIR: N TOTAL LEN: .596 MI. DIST: 12-4 SR: 8015
 LEFT MUN: NORTH STRABANE T RIGHT MUN: NORTH STRABANE T

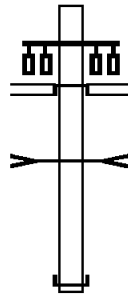
(CONN)

0750/0240
 002416 FT



002416 FT 2 0 00000 0 00 0000+00
 NC RAMP F RD
 INTER-BK RACE TRACK RD
 (SR1041 SEG 0030/1615)
 0750/0000 LENGTH(AH 0730 BK 0691)

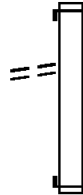
001725 FT



INTER-AHD TO 8015/0250 SH
 (CONN)
 RACE TRACK RD
 (SR1041 SEG 0040/0000)
 0500/0691
 B CHARTIERS
 STRUCTURE LENGTH 15 FT
 0500/0385 BMSID 62/0079/0404/2705
 001725 FT 2 0 00000 0 00 0000+00
 NC RAMP E RD
 INTER-BK SR 0079 SH
 (SR0079 SEG 0411/0300)
 0500/0000 LENGTH(AH 0691 BK 0495)

FROM 1041/0040 SH
 (CONN)

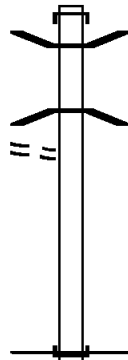
0250/0085
 001230 FT



INTER-AHD SR 0079 SH
 0250/0495 (SR0079 SEG 0405/1780)
 001230 FT 2 0 00000 0 00 0000+00
 NC RAMP G RD
 INTER-BK RACE TRACK RD
 (SR1041 SEG 0040/0040)
 0250/0000 LENGTH(AH 0495 BK 1230)

TO 1041/0030 SH
 (CONN)

0010/1110



000000 FT

INTER-AHD RACE TRACK RD
 0010/1230 (SR1041 SEG 0031/1600)
 0010/1162 BMSEN 62/1041/0030/1743
 2 0 00000 0 00 0000+00
 B CHARTIERS
 0010/1145 BMSBG 62/1041/0030/1743
 000000 FT 2 0 00000 0 00 0000+00
 NC RAMP H RD
 INTER-BK SR 0079 SH
 (SR0079 SEG 0404/1410)
 MFC BEGIN = F
 0010/0000 LENGTH(AH 1230 BK 0000)

EXTRACT DATE: 12/18/2023 ROADWAY MANAGEMENT SYSTEM PAGE NUMBER: 780
PRINT DATE: 12/21/2023 SLD COUNTY/SR - ANNUAL PRINT COUNTY: WASHINGTON
DIR: W TOTAL LEN: .825 MI. DIST: 12-4 SR: 8014
LEFT MUN: WASHINGTON C RIGHT MUN: WASHINGTON C

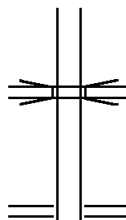
004358 FT



004358 FT
INTER-AHD SR 0070 SH
0760/1256 (SR0070 SEG 0164/1539)

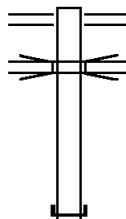
DIR: W TOTAL LEN: .825 MI. DIST: 12-4 SR: 8014
 LEFT MUN: WASHINGTON C RIGHT MUN: WASHINGTON C

003102 FT



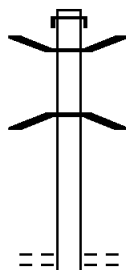
0760/0355 OP ID SR 4032
 003102 FT 2 0 00000 0 00 0000+00
 NC RAMP C-3 RD
 JEFFERSON AV
 (SR0018 SEG 0380/1803)
 0760/0000 LENGTH(AH 1256 BK 1094)

002008 FT



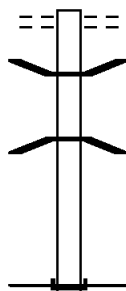
0750/1094 JEFFERSON AV
 (SR0018 SEG 0380/1820)
 0750/0770 OP ID SR 4032
 002008 FT 2 0 00000 0 00 0000+00
 NC RAMP C-4 RD
 INTER-BK SR 0070 SH
 (SR0070 SEG 0164/1178)
 0750/0000 LENGTH(AH 1094 BK 0943)

001065 FT



INTER-AHD SR 0070 SH
 0510/0943 (SR0070 SEG 0165/1232)
 0510/0717 BMSEN 62/8014/0500/0240
 2 0 00000 0 00 0000+00
 E. WYLIE AVE
 0510/0660 BMSBG 62/8014/0500/0240
 001065 FT 2 0 00000 0 00 0000+00
 NC RAMP C-1 RD
 EAST WYLIE AV
 (CITY)
 0510/0000 LENGTH(AH 0943 BK 1065)

000000 FT



0500/1065 EAST WYLIE AV
 (CITY)
 0500/0297 BMSEN 62/8014/0500/0240
 0 0 00000 0 00 0000+00
 E. WYLIE AVE
 0500/0240 BMSBG 62/8014/0500/0240
 000000 FT 2 0 00000 0 00 0000+00
 NC RAMP C-2 RD
 INTER-BK SR 0070 SH
 (SR0070 SEG 0165/1444)
 MFC BEGIN = F
 0500/0000 LENGTH(AH 1065 BK 0000)

DIR: E TOTAL LEN: .862 MI. DIST: 12-4 SR: 8013
 LEFT MUN: SOUTH STRABANE T RIGHT MUN: SOUTH STRABANE T

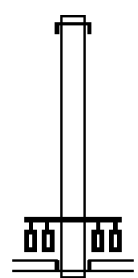
004551 FT

004551 FT
 INTER-AHD SR 0079 SH
 0760/0985 (SR0079 SEG 0400/0150)

003566 FT

003566 FT 0 0 00000 0 00 0000+00
 NC RAMP A RD
 MANIFOLD RD
 (SR1047 SEG 0040/0875)

INTER-BK FROM 8013/0750 SH
 (CONN)
 0760/0000 LENGTH(AH 0985 BK 1100)



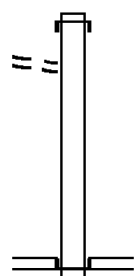
TO 8013/0760 SH
 (CONN)

0750/0990

INTER-AHD MANIFOLD RD
 0750/1100 (SR1047 SEG 0040/0820)

002466 FT

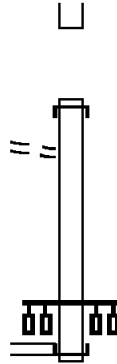
002466 FT 0 0 00000 0 00 0000+00
 NC RAMP BA RD
 LOCUST AV
 (SR1009 SEG 0050/2915)
 INTER-BK FROM 8013/0010 SH
 (CONN)



DIR: E TOTAL LEN: .862 MI. DIST: 12-4 SR: 8013
 LEFT MUN: SOUTH STRABANE T RIGHT MUN: SOUTH STRABANE T

TO 8013/0250 SH
 (CONN)

0510/0490
 001916 FT



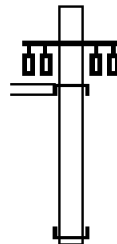
0750/0000 LENGTH(AH 1100 BK 0550)

INTER-AHD PIKE ST
 0510/0550 (SR1009 SEG 0060/0050)

001916 FT 0 0 00000 0 00 0000+00
 NC RAMP CD RD
 MANIFOLD RD
 (SR1047 SEG 0040/1175)

INTER-BK RAMP D RD
 (SR8013 SEG 0500/0735)
 0510/0000 LENGTH(AH 0550 BK 0735)

001181 FT

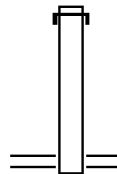


INTER-AHD RAMP CD RD
 (SR8013 SEG 0510/0000)
 MANIFOLD RD
 (SR1047 SEG 0040/1175)
 0500/0735

001181 FT 0 0 00000 0 00 0000+00
 NC RAMP D RD

INTER-BK SR 0079 SH
 (SR0079 SEG 0401/0030)
 0500/0000 LENGTH(AH 0735 BK 0796)

000385 FT



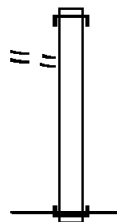
INTER-AHD SR 0079 SH
 (SR0079 SEG 0395/0000)

000385 FT 2 0 00000 0 00 0000+00
 NC RAMP C RD

LOCUST AV
 (SR1009 SEG 0060/0000)
 0250/0000 LENGTH(AH 0796 BK 0385)

TO 8013/0750 SH
 (CONN)

0010/0325
 000000 FT



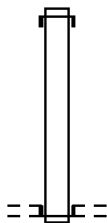
INTER-AHD LOCUST AV
 0010/0385 (SR1009 SEG 0050/2815)

000000 FT 2 0 00000 0 00 0000+00
 NC RAMP B RD

INTER-BK SR 0079 SH
 (SR0079 SEG 0390/2930)
 MFC BEGIN = F
 0010/0000 LENGTH(AH 0385 BK 0000)

DIR: N TOTAL LEN: .381 MI. DIST: 12-4 SR: 8012
 LEFT MUN: CANTON T RIGHT MUN: CANTON T

002014 FT



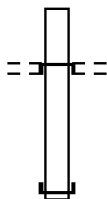
002014 FT
 INTER-AHD SR 0070 SH
 0750/0622 (SR0070 SEG 0160/0559)

001392 FT

001392 FT 2 0 00000 0 00 0000+00
 NC RAMP B-3 RD
 SHEFFIELD ST
 (T973)

INTER-BK RAMP B-4 RD
 (SR8012 SEG 0010/0501)
 0750/0000 LENGTH(AH 0622 BK 0505)

000887 FT

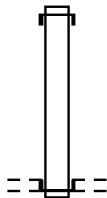


INTER-AHD RAMP B-1 RD
 (SR8012 SEG 0250/0000)
 SHEFFIELD ST
 (T973)

0500/0505
 000887 FT 2 0 00000 0 00 0000+00
 NC RAMP B-2 RD
 INTER-BK SR 0070 SH
 (SR0070 SEG 0161/0469)

0500/0000 LENGTH(AH 0505 BK 0386)

000501 FT

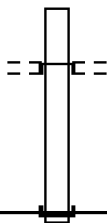


INTER-AHD SR 0070 SH
 0250/0386 (SR0070 SEG 0155/2130)
 000501 FT 2 0 00000 0 00 0000+00
 NC RAMP B-1 RD
 SHEFFIELD ST
 (T973)

INTER-BK RAMP B-2 RD
 (SR8012 SEG 0500/0505)

0250/0000 LENGTH(AH 0386 BK 0501)

000000 FT



INTER-AHD RAMP B-3 RD
 (SR8012 SEG 0750/0000)
 SHEFFIELD ST
 (T973)

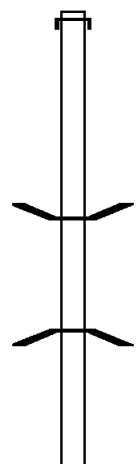
0010/0501
 000000 FT 2 0 00000 0 00 0000+00
 NC RAMP B-4 RD
 INTER-BK SR 0070 SH
 (SR0070 SEG 0154/2096)
 MFC BEGIN = F

0010/0000 LENGTH(AH 0501 BK 0000)

EXTRACT DATE: 12/18/2023 ROADWAY MANAGEMENT SYSTEM PAGE NUMBER: 775
 PRINT DATE: 12/21/2023 SLD COUNTY/SR - ANNUAL PRINT COUNTY: WASHINGTON
 DIR: S TOTAL LEN: 1.702 MI. DIST: 12-4 SR: 8011
 LEFT MUN: SOUTH STRABANE T RIGHT MUN: SOUTH STRABANE T

008985 FT

008985 FT
 INTER-AHD SR 0070 SH
 0760/4920 (SR0070 SEG 0205/0000)



0760/2469 BMS EN 62/8011/0760/1325
 0 0 00000 0 00 0000+00
 SR 2002
 0760/1325 BMSBG 62/8011/0760/1325

004065 FT

004065 FT 0 0 00000 0 00 0000+00
 NC RAMP G-2A RD

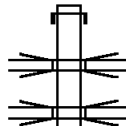
DIR: S TOTAL LEN: 1.702 MI.
 LEFT MUN: SOUTH STRABANE T

DIST: 12-4 SR: 8011
 RIGHT MUN: SOUTH STRABANE T

RAMP G-4 RD
 (SR8011 SEG 0750/0000) 0760/0000

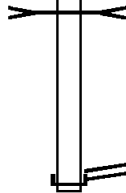


INTER-BK SR 0079 SH
 (SR0079 SEG 0330/1980)
 0760/0000 LENGTH(AH 4920 BK 2300)

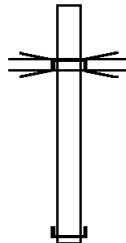


INTER-AHD SR 0070 SH
 0750/2300 (SR0070 SEG 0210/0795)
 0750/1725 OP ID 79N TO 70W FLYOVER
 SR 2002
 0750/1280 OP ID 62/2002/0040/0000

001765 FT

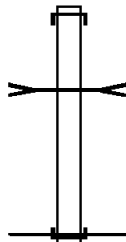


T L CHARTIER
 STRUCTURE LENGTH 30 FT
 0750/0042 BMSID 62/8011/0750/0042
 001765 FT 0 0 00000 0 00 0000+00
 RAMP G-2A RD
 (SR8011 SEG 0760/0000)
 NC RAMP G-4 RD
 INTER-BK SR 0079 SH
 (SR0079 SEG 0330/1980)
 0750/0000 LENGTH(AH 2300 BK 1160)



000605 FT

INTER-AHD SR 0079 SH
 (SR0079 SEG 0335/2205)
 SR 0070 EB
 0510/1160 OP ID 62/0070/0210/0137
 000605 FT 0 0 00000 0 00 0000+00
 NC RAMP G-3 RD
 INTER-BK SR 0070 SH
 (SR0070 SEG 0211/1026)
 0510/0000 LENGTH(AH 1160 BK 0605)



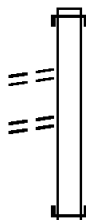
000000 FT

INTER-AHD SR 0079 SH
 0010/0605 (SR0079 SEG 0335/1670)
 T L CHARTIER
 STRUCTURE LENGTH 16 FT
 0010/0511 BMSID 62/8011/0010/0511
 000000 FT 0 0 00000 0 00 0000+00
 NC RAMP G-1 RD
 INTER-BK SR 0070 SH
 (SR0070 SEG 0204/2420)
 MFC BEGIN = F
 0010/0000 LENGTH(AH 0605 BK 0000)

EXTRACT DATE: 12/18/2023 ROADWAY MANAGEMENT SYSTEM PAGE NUMBER: 773
 PRINT DATE: 12/21/2023 SLD COUNTY/SR - ANNUAL PRINT COUNTY: WASHINGTON
 DIR: E TOTAL LEN: .587 MI. DIST: 12-4 SR: 8010
 LEFT MUN: NORTH FRANKLIN T RIGHT MUN: NORTH FRANKLIN T

FROM 0040/0310 SH
 (CONN)
 FROM NORTH RING RD
 (CONN)

003099 FT
 0750/0170
 0750/0087
 002374 FT




003099 FT
 INTER-AHD SR 0070 SH
 0750/0725 (SR0070 SEG 0150/1061)

002374 FT 2 0 00000 0 00 0000+00
 NC RAMP A-2 RD
 INTER-BK CHESTNUT ST ET
 (SR0040 SEG 0311/3035)

DIR: E TOTAL LEN: .587 MI. DIST: 12-4 SR: 8010
 LEFT MUN: NORTH FRANKLIN T RIGHT MUN: NORTH FRANKLIN T

FROM 0040/0310 SH
 (CONN)

0500/0160
 001599 FT



0750/0000 LENGTH(AH 0725 BK 0775)

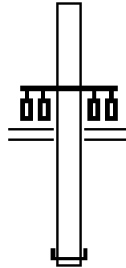
INTER-AHD SR 0070 SH
 0500/0775 (SR0070 SEG 0145/2335)

001599 FT 2 0 00000 0 00 0000+00

NC RAMP A-1 RD
 INTER-BK CHESTNUT ST ET
 (SR0040 SEG 0311/1587)

0500/0000 LENGTH(AH 0775 BK 0205)

001394 FT



CHESTNUT ST ET
 (SR0040 SEG 0310/1352)
 (SR0040 SEG 0311/1345)
 CHESTNUT ST ET
 (SR0040 SEG 0311/1345)
 (SR0040 SEG 0310/1352)

0260/0205
 001394 FT 2 0 00000 0 00 0002+80

NC RAMP A-4 SPUR RD
 INTER-BK RAMP A-4 RD
 (SR8010 SEG 0250/0475)

0260/0000 LENGTH(AH 0205 BK 0755)

RAMP A-4 SPUR RD
 (SR8010 SEG 0260/0000)

0250/0475
 000639 FT



INTER-AHD CHESTNUT ST
 0250/0755 (SR0040 SEG 0310/1610)

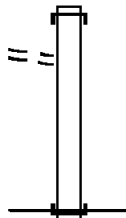
000639 FT 2 0 00000 0 00 0000+00

NC RAMP A-4 RD
 INTER-BK SR 0070 SH
 (SR0070 SEG 0145/1482)

0250/0000 LENGTH(AH 0755 BK 0639)

TO 0040/0311 SH
 (CONN)

0010/0415
 000000 FT



INTER-AHD CHESTNUT ST
 0010/0639 (SR0040 SEG 0310/2269)

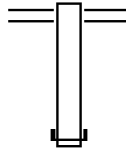
000000 FT 2 0 00000 0 00 0000+00

NC RAMP A-3 RD
 INTER-BK SR 0070 SH
 (SR0070 SEG 0144/1820)

MFC BEGIN = F
 0010/0000 LENGTH(AH 0639 BK 0000)

003058 FT

002502 FT

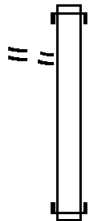


003058 FT NATIONAL PK
 (SR0040 SEG 0400/1680)
 0750/0556 (SR0040 SEG 0401/1645)
 002502 FT 2 0 00000 0 00 0000+00
 NC RAMP H 4 RD
 INTER-BK SR 0079 SH
 (SR0079 SEG 0324/0680)
 0750/0000 LENGTH(AH 0556 BK 0819)

TO 0040/0400 SH
 (CONN)

0500/0710

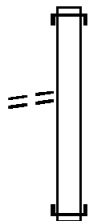
001683 FT



INTER-AHD NATIONAL PK
 0500/0819 (SR0040 SEG 0401/0555)
 001683 FT 2 0 00000 0 00 0000+00
 NC RAMP H 2 RD
 INTER-BK SR 0079 SH
 (SR0079 SEG 0325/0690)
 0500/0000 LENGTH(AH 0819 BK 0720)

FROM 0040/0401 SH
 (CONN)

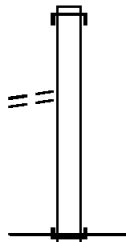
0250/0115
 000963 FT



INTER-AHD SR 0079 SH
 0250/0720 (SR0079 SEG 0321/2645)
 000963 FT 2 0 00000 0 00 0000+00
 NC RAMP H 3 RD
 INTER-BK NATIONAL PK
 (SR0040 SEG 0400/0565)
 0250/0000 LENGTH(AH 0720 BK 0963)

FROM 0040/0401 SH
 (CONN)

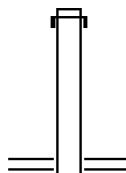
0010/0205
 000000 FT



INTER-AHD SR 0079 SH
 0010/0963 (SR0079 SEG 0320/3265)
 000000 FT 2 0 00000 0 00 0000+00
 NC RAMP H 1 RD
 INTER-BK NATIONAL PK
 (SR0040 SEG 0400/1280)
 MFC BEGIN = F
 0010/0000 LENGTH(AH 0963 BK 0000)

DIR: W TOTAL LEN: .396 MI. DIST: 12-4 SR: 8008
 LEFT MUN: BUFFALO T RIGHT MUN: BUFFALO T

002093 FT

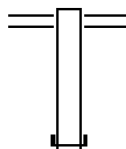


002093 FT
 INTER-AHD SR 0070 SH
 0760/0801 (SR0070 SEG 0110/1030)

001292 FT

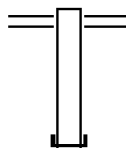
001292 FT 2 0 00000 0 00 0000+00
 NC RAMP FOUR RD
 JOLLY SCHOOL RD
 (SR3008 SEG 0010/0460)
 0760/0000 LENGTH(AH 0801 BK 0436)

000856 FT



JOLLY SCHOOL RD
 0750/0436 (SR3008 SEG 0010/0430)
 000856 FT 2 0 00000 0 00 0000+00
 NC RAMP THREE RD
 INTER-BK SR 0070 SH
 (SR0070 SEG 0110/0190)
 0750/0000 LENGTH(AH 0436 BK 0442)

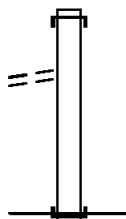
000414 FT



EAST BUFFALO RD
 0510/0442 (SR3030 SEG 0010/0467)
 000414 FT 2 0 00000 0 00 0000+00
 NC RAMP TWO RD
 INTER-BK SR 0070 SH
 (SR0070 SEG 0111/0183)
 0510/0000 LENGTH(AH 0442 BK 0414)

FROM 3030/0010 SH
 (CONN)

0500/0074
 000000 FT

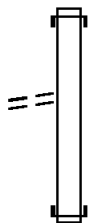


INTER-AHD SR 0070 SH
 0500/0414 (SR0070 SEG 0105/2527)
 000000 FT 2 0 00000 0 00 0000+00
 NC RAMP ONE RD
 INTER-BK EAST BUFFALO RD
 (SR3030 SEG 0010/0429)
 MFC BEGIN = F
 0500/0000 LENGTH(AH 0414 BK 0000)

DIR: S TOTAL LEN: .372 MI. DIST: 12-4 SR: 8006
 LEFT MUN: DONEGAL T RIGHT MUN: DONEGAL T

FROM 3024/0010 SH
 (CONN)

001962 FT

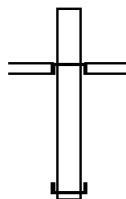


001962 FT
 INTER-AHD SR 0070 SH
 0750/0737 (SR0070 SEG 0054/1504)

0750/0100
 001225 FT

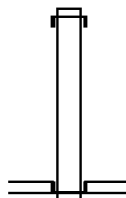
001225 FT 2 0 00000 0 00 0000+00
 NC RAMP B 3 RD
 INTER-BK OLD NATIONAL PK
 (SR3024 SEG 0010/0286)
 0750/0000 LENGTH(AH 0737 BK 0544)

000681 FT



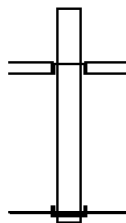
INTER-AHD RAMP B2 RD
 (SR8006 SEG 0250/0000)
 OLD NATIONAL PK
 0500/0544 (SR3024 SEG 0010/0635)
 000681 FT 2 0 00000 0 00 0000+00
 NC RAMP B 4 RD
 INTER-BK SR 0070 SH
 (SR0070 SEG 0055/1475)
 0500/0000 LENGTH(AH 0544 BK 0325)

000356 FT



INTER-AHD SR 0070 SH
 0250/0325 (SR0070 SEG 0055/0580)
 000356 FT 2 0 00000 0 00 0000+00
 NC RAMP B 2 RD
 OLD NATIONAL PK
 (SR3024 SEG 0010/0635)
 INTER-BK RAMP B4 RD
 (SR8006 SEG 0500/0544)
 0250/0000 LENGTH(AH 0325 BK 0356)

000000 FT



INTER-AHD DONEGAL AV
 (T308)
 OLD NATIONAL PK
 0010/0356 (SR3024 SEG 0010/0120)
 000000 FT 2 0 00000 0 00 0000+00
 NC RAMP B 1 RD
 INTER-BK SR 0070 SH
 (SR0070 SEG 0054/0318)
 MFC BEGIN = F
 0010/0000 LENGTH(AH 0356 BK 0000)

DIR: S TOTAL LEN: .570 MI. DIST: 12-4 SR: 8005
 LEFT MUN: AMWELL T RIGHT MUN: AMWELL T

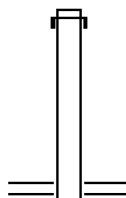
FROM 0019/0190 SH (CONN)	003010 FT		003010 FT INTER-AHD SR 0079 SH 0760/0665 (SR0079 SEG 0294/2305) B L TENMILE STRUCTURE LENGTH 22 FT BMSID 62/8005/0750/0381 0760/0146 002345 FT 2 0 00000 0 00 0000+00 NC RAMP B RD INTER-BK AMITY RIDGE RD (SR0019 SEG 0190/1040) 0760/0000 LENGTH(AH 0665 BK 0505)
TO 0019/0190 SH (CONN)	0760/0070 002345 FT		INTER-AHD AMITY RIDGE RD 0750/0505 (SR0019 SEG 0190/0945) B L TENMILE STRUCTURE LENGTH 22 FT BMSID 62/8005/0750/0381 0750/0381 001840 FT 2 0 00000 0 00 0000+00 NC RAMP A RD INTER-BK SR 0079 SH (SR0079 SEG 0294/1735) 0750/0000 LENGTH(AH 0505 BK 0865)
	0750/0460		AMITY RIDGE RD 0500/0865 (SR0019 SEG 0180/0720) 000975 FT 2 0 00000 0 00 0000+00 NC RAMP C RD INTER-BK SR 0079 SH (SR0079 SEG 0295/1735) 0500/0000 LENGTH(AH 0865 BK 0975)
	001840 FT		INTER-AHD SR 0079 SH 0250/0975 (SR0079 SEG 0295/0050) 000000 FT 2 0 00000 0 00 0000+00 NC RAMP D RD AMITY RIDGE RD (SR0019 SEG 0180/0385) MFC BEGIN = F 0250/0000 LENGTH(AH 0975 BK 0000)
	000975 FT		
	000000 FT		

DIR: W TOTAL LEN: .693 MI. DIST: 12-4 SR: 8002
 LEFT MUN: DONEGAL T RIGHT MUN: DONEGAL T

FROM 3023/0060 SH (CONN)	003658 FT		003658 FT INTER-AHD SR 0070 SH 0760/0990 (SR0070 SEG 0004/2028)
	0760/0066 002668 FT		002668 FT 2 0 00000 0 00 0000+00 NC RAMP D 3 RD INTER-BK OLD BRICK RD (SR3023 SEG 0060/0479) S 0760/0000 LENGTH(AH 0990 BK 0805)
	001863 FT		0750/0805 OLD BRICK RD (SR3023 SEG 0060/0535) 001863 FT 2 0 00000 0 00 0000+00 NC RAMP D 4 RD INTER-BK SR 0070 SH (SR0070 SEG 0004/1590) S 0750/0000 LENGTH(AH 0805 BK 0995)
TO 3023/0060 SH (CONN)	0510/0912		INTER-AHD OLD BRICK RD 0510/0995 (SR3023 SEG 0060/1190)
	000868 FT		000868 FT 2 0 00000 0 00 0000+00 NC RAMP D 1 RD INTER-BK SR 0070 SH (SR0070 SEG 0005/2325) S 0510/0000 LENGTH(AH 0995 BK 0868)
	000000 FT		INTER-AHD SR 0070 SH 0500/0868 (SR0070 SEG 0005/1898) 000000 FT 2 0 00000 0 00 0000+00 NC RAMP D 2 RD OLD BRICK RD (SR3023 SEG 0060/1100) MFC BEGIN = F S 0500/0000 LENGTH(AH 0868 BK 0000)

DIR: S TOTAL LEN: .697 MI. DIST: 12-4 SR: 8001
 LEFT MUN: AMWELL T RIGHT MUN: AMWELL T

003680 FT

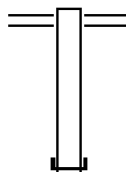


003680 FT
 INTER-AHD SR 0079 SH
 0760/1000 (SR0079 SEG 0230/1735)

002680 FT

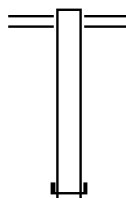
002680 FT 2 0 00000 0 00 0000+00
 NC RAMP B RD
 MARIANA RD
 (SR2020 SEG 0100/0850)
 0760/0000 LENGTH(AH 1000 BK 0835)

001845 FT



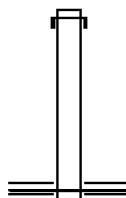
0750/0835 MARIANA RD
 (SR2020 SEG 0100/0820)
 001845 FT 2 0 00000 0 00 0000+00
 NC RAMP A RD
 INTER-BK SR 0079 SH
 (SR0079 SEG 0230/1110)
 0750/0000 LENGTH(AH 0835 BK 0950)

000895 FT



0510/0950 MARIANA RD
 (SR2020 SEG 0090/2835)
 000895 FT 2 0 00000 0 00 0000+00
 NC RAMP C RD
 INTER-BK SR 0079 SH
 (SR0079 SEG 0231/1635)
 0510/0000 LENGTH(AH 0950 BK 0895)

000000 FT

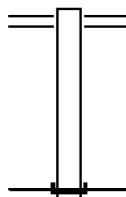


0500/0895 INTER-AHD SR 0079 SH
 (SR0079 SEG 0231/1025)
 000000 FT 2 0 00000 0 00 0000+00
 NC RAMP D RD
 MARIANA RD
 (SR2020 SEG 0100/0000)
 MFC BEGIN = F
 0500/0000 LENGTH(AH 0895 BK 0000)

EXTRACT DATE: 12/18/2023 ROADWAY MANAGEMENT SYSTEM PAGE NUMBER: 765
PRINT DATE: 12/21/2023 SLD COUNTY/SR - ANNUAL PRINT COUNTY: WASHINGTON

DIR: B TOTAL LEN: .043 MI. DIST: 12-4 SR: 4999
LEFT MUN: WEST FINLEY T RIGHT MUN: WEST FINLEY T

000228 FT
000000 FT



000228 FT MAJORSVILLE RD
0010/0228 (SR3043 SEG 0020/0000)
000000 FT 2 0 30001 6 00 0000+00
NC DAY RD
INTER-BK DAY RD
(SR3001 SEG 0510/1875)
MFC BEGIN = E
BK-GREENE (30)
0010/0000 LENGTH(AH 0228 BK 0000)

EXTRACT DATE: 12/18/2023 ROADWAY MANAGEMENT SYSTEM PAGE NUMBER: 764
 PRINT DATE: 12/21/2023 SLD COUNTY/SR - ANNUAL PRINT COUNTY: WASHINGTON
 DIR: B TOTAL LEN: .044 MI. DIST: 12-4 SR: 4073
 LEFT MUN: SMITH T RIGHT MUN: SMITH T

000230 FT
 000000 FT



000230 FT BMS EN 62/4073/0010/0000
 INTER-AHD CREEK RD
 0010/0230 (T700)
 000000 FT 2 0 00000 0 00 0000+00
 NC CR CREEK RD
 INTER-BK CREEK RD
 (T700)
 SR 0022
 BMSBG 62/4073/0010/0000
 MFC BEGIN = E
 0010/0000 LENGTH(AH 0230 BK 0000)

EXTRACT DATE: 12/18/2023 ROADWAY MANAGEMENT SYSTEM PAGE NUMBER: 763
 PRINT DATE: 12/21/2023 SLD COUNTY/SR - ANNUAL PRINT COUNTY: WASHINGTON
 DIR: B TOTAL LEN: .044 MI. DIST: 12-4 SR: 4071
 LEFT MUN: HANOVER T RIGHT MUN: HANOVER T

000230 FT
 000000 FT



000230 FT BMS EN 62/4071/0010/0000
 INTER-AHD LAUREL RD
 0010/0230 (T400)
 000000 FT 2 0 00000 0 00 0000+00
 NC LAUREL RD
 INTER-BK LAUREL RD
 (T400)
 SR 0022
 BMSBG 62/4071/0010/0000
 MFC BEGIN = E
 0010/0000 LENGTH(AH 0230 BK 0000)

EXTRACT DATE: 12/18/2023 ROADWAY MANAGEMENT SYSTEM PAGE NUMBER: 762
 PRINT DATE: 12/21/2023 SLD COUNTY/SR - ANNUAL PRINT COUNTY: WASHINGTON
 DIR: B TOTAL LEN: .044 MI. DIST: 12-4 SR: 4069
 LEFT MUN: HANOVER T RIGHT MUN: HANOVER T

000231 FT
 000000 FT



000231 FT BMS EN 62/4069/0010/0000
 INTER-AHD PARIS COLLIERS RD
 0010/0231 (TWP)
 000000 FT 2 0 00000 0 00 0000+00
 NC PA PARIS COLLIERS RD
 INTER-BK PARIS COLLIERS RD
 (TWP)
 SR 0022
 BMSBG 62/4069/0010/0000
 MFC BEGIN = E
 0010/0000 LENGTH(AH 0231 BK 0000)

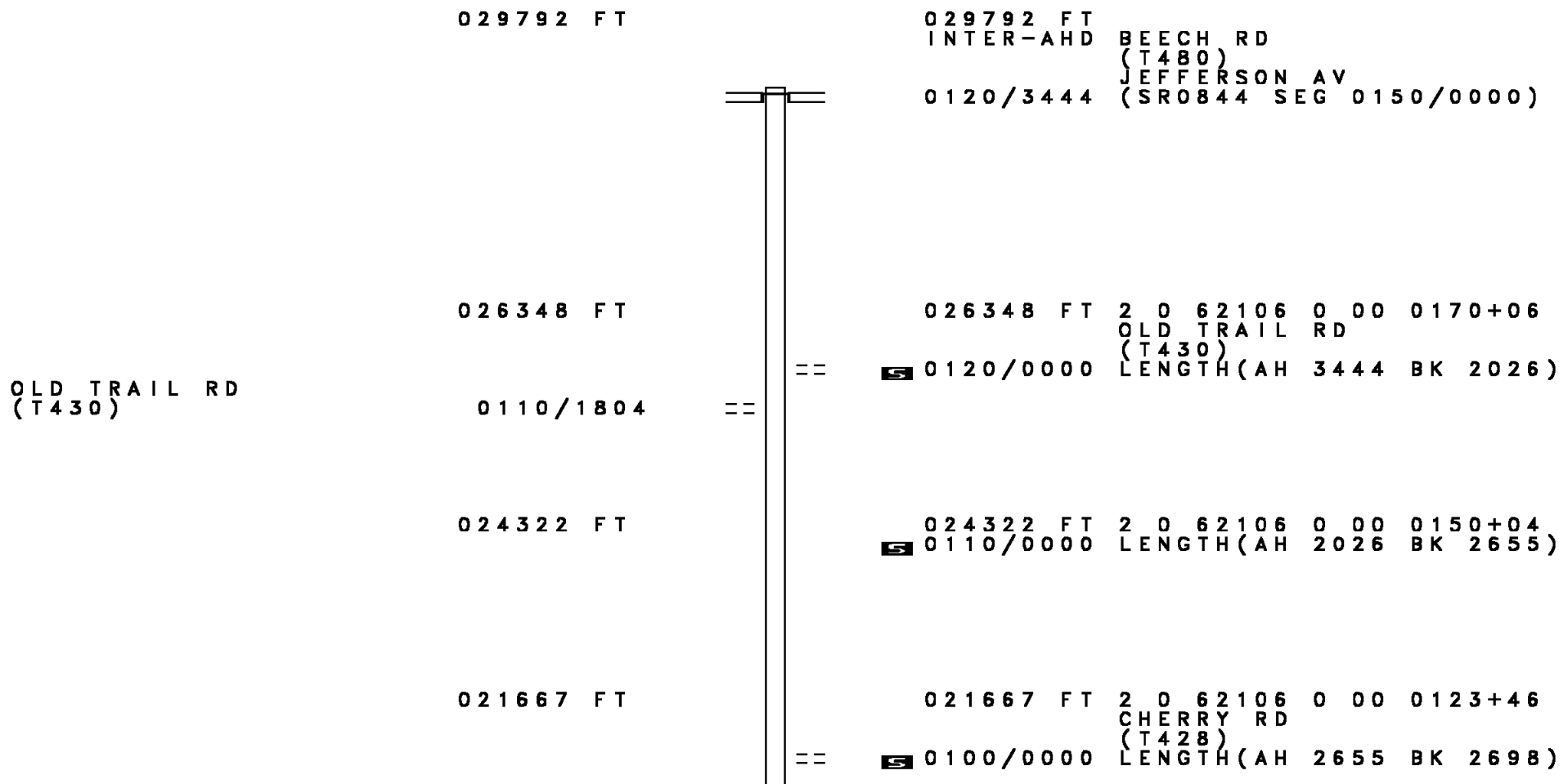
EXTRACT DATE: 12/18/2023 ROADWAY MANAGEMENT SYSTEM PAGE NUMBER: 760
PRINT DATE: 12/21/2023 SLD COUNTY/SR - ANNUAL PRINT COUNTY: WASHINGTON
DIR: B TOTAL LEN: .000 MI. DIST: 12-4 SR: 4063
LEFT MUN: HOPEWELL T RIGHT MUN: HOPEWELL T

000000 FT



000000 FT
7010/0000 LENGTH(AH 0100 BK 0000)

DIR: B TOTAL LEN: 5.642 MI. DIST: 12-4 SR: 4061
 LEFT MUN: HOPEWELL T RIGHT MUN: HOPEWELL T



DIR: B TOTAL LEN: 5.642 MI. DIST: 12-4 SR: 4061
LEFT MUN: HOPEWELL T RIGHT MUN: HOPEWELL T

018969 FT

018969 FT 2 0 62106 0 00 0096+42
S 0090/0000 LENGTH(AH 2698 BK 2134)

FOX RD
(T424)
2 0 62106 0 00 0075+00 0080/0222
FOX RD
(T424) 016835 FT

==

016835 FT

S 0080/0000 LENGTH(AH 2134 BK 2541)

==

014294 FT

014294 FT 2 0 62106 0 00 0049+59
S 0070/0000 LENGTH(AH 2541 BK 2857)

011437 FT

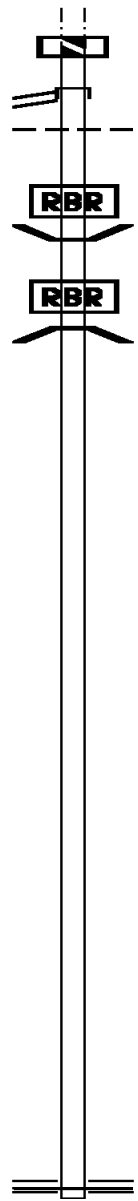
011437 FT 2 0 62106 0 00 0022+39
S 0060/0000 LENGTH(AH 2857 BK 2239)

009198 FT

009198 FT 2 0 62106 0 00 0000+00
WELLSBURG RD
(SR0331 SEG 0170/2180)
NC FARRAR SCHOOL RD
INTER-BK WELLSBURG RD
(SR0331 SEG 0170/2180)
S 0050/0000 LTH AH 002239 BK 000433

DIR: B TOTAL LEN: 5.642 MI. DIST: 12-4 SR: 4061
 LEFT MUN: HOPEWELL T RIGHT MUN: HOPEWELL T


	009198 FT	009198 FT		
WELLSBURG RD (SR0331 SEG 0170/1751)	0040/2166	7044/0000	LTH AH	000433 BK 002166
		INTER-AHD	WELLSBURG RD	(SR0331 SEG 0170/1751)
		0040/2166	HOPEWELL	BLAINE T
		0040/2051		
		0040/2021	BMSEN	62/4061/0040/1960
			2 0 62158 0 00	0090+12
			P3	
		0040/1960	BRUSH RUN	BMSBG 62/4061/0040/1960
	007032 FT	007032 FT	2 0 62158 0 00	0070+53
		0040/0000	LENGTH(AH	2166 BK 2191)
	004841 FT	004841 FT	2 0 62158 0 00	0048+62
		0030/0000	LENGTH(AH	2191 BK 2339)
	002502 FT	002502 FT	2 0 62158 0 00	0025+27
		0020/0000	LENGTH(AH	2339 BK 2502)
	000000 FT	000000 FT	2 0 62158 0 00	0000+00
		NC OAK	RIDGE RD	TAYLORSTOWN RD
			(SR0221 SEG 0370/0000)	
			MFC BEGIN = E	
		0010/0000	LENGTH(AH	2502 BK 0000)



EXTRACT DATE: 12/18/2023 ROADWAY MANAGEMENT SYSTEM PAGE NUMBER: 756
 PRINT DATE: 12/21/2023 SLD COUNTY/SR - ANNUAL PRINT COUNTY: WASHINGTON

DIR: B TOTAL LEN: 3.416 MI. DIST: 12-4 SR: 4059
 LEFT MUN: HOPEWELL T RIGHT MUN: HOPEWELL T

018036 FT



018036 FT WELLSBURG RD
 0060/2551 (SRO331 SEG 0210/0000)
 0060/2427 BMSBN 62/4059/0060/2399
 HOPEWELL
 0060/2420 BLAINE T
 2 0 62117 0 01 0180+70
 BRUSH RUN
 0060/2399 BMSBG 62/4059/0060/2399

==

015485 FT

0060/0740 NEELY SCHOOL RD
 (T476)
 015485 FT 2 0 62117 0 01 0156+47
 0060/0000 LENGTH(AH 2551 BK 2533)

012952 FT

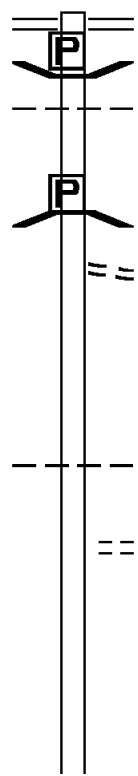
012952 FT 2 0 62117 0 01 0131+14
 0050/0000 LENGTH(AH 2533 BK 2988)

009964 FT

009964 FT 2 0 62117 0 01 0101+57
 0040/0000 LENGTH(AH 2988 BK 2943)
 B BUFFALO CK

EXTRACT DATE: 12/18/2023 ROADWAY MANAGEMENT SYSTEM PAGE NUMBER: 754
 PRINT DATE: 12/21/2023 SLD COUNTY/SR - ANNUAL PRINT COUNTY: WASHINGTON
 DIR: B TOTAL LEN: 3.349 MI. DIST: 12-4 SR: 4057
 LEFT MUN: HOPEWELL T RIGHT MUN: HOPEWELL T

017681 FT



017681 FT WELLSBURG RD
 0070/2666 (SRO331 SEG 0230/0777)
 0070/2328 BMSBN 62/4057/0070/2297
 BRIDGE POSTED (TONS)
 HOPEWELL
 0070/2312 BUFFALO T
 2 0 62119 0 01 0173+31
 SGL 33 COMB 40
 BRUSH RUN
 0070/2297 BMSBG 62/4057/0070/2297
 FOSTER RD
 0070/1853 (T621)

015015 FT

015015 FT 2 0 62119 0 01 0150+36
 0070/0000 LENGTH(AH 2666 BK 2570)
 BUFFALO
 0060/2208 BLAINE T
 0060/1505 CARLISLE RD
 (T619)

012445 FT

012445 FT 2 0 62119 0 01 0124+46
 0060/0000 LENGTH(AH 2570 BK 2410)

DIR: B TOTAL LEN: 3.349 MI. DIST: 12-4 SR: 4057
 LEFT MUN: BLAINE T RIGHT MUN: BLAINE T

NEELY SCHOOL RD
 (T476)

010035 FT

010035 FT 2 0 62119 0 01 0100+54
 0050/0000 LENGTH(AH 2410 BK 2504)

007531 FT

007531 FT 2 0 62119 0 01 0075+45
 0040/0000 LENGTH(AH 2504 BK 2562)

0030/1327 ==

004969 FT

004969 FT 2 0 62119 0 01 0049+89
 0030/0000 LENGTH(AH 2562 BK 1802)

0020/1044 WALKER HILL RD
 (T476)

003167 FT

003167 FT 2 0 62119 0 01 0031+96
 0020/0000 LENGTH(AH 1802 BK 3167)

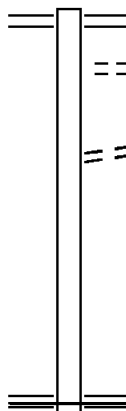
000000 FT

0010/0316 BMS EN 62/4057/0010/0229
 2 0 62119 0 00 0002+39
 BUFFALO CK.
 0010/0229 BMSBG 62/4057/0010/0229
 000000 FT 2 0 62119 0 00 0000+00
 NC REED RD
 BUFFALO CREEK RD
 (SRO221 SEG 0330/0622)
 MFC BEGIN = E
 0010/0000 LENGTH(AH 3167 BK 0000)

EXTRACT DATE: 12/18/2023 ROADWAY MANAGEMENT SYSTEM PAGE NUMBER: 752
 PRINT DATE: 12/21/2023 SLD COUNTY/SR - ANNUAL PRINT COUNTY: WASHINGTON

DIR: B TOTAL LEN: .580 MI. DIST: 12-4 SR: 4055
 LEFT MUN: CANTON T RIGHT MUN: CANTON T

003061 FT



003061 FT JEFFERSON RD
 0010/3061 (SR0844 SEG 0250/0000)
 WARD ST
 0010/2549 (T538)

0010/1642 ANGOTT RD
 (TWP)

000000 FT

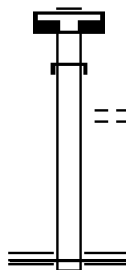
000000 FT 2 0 62134 0 00 0000+00
 NC SM ILEY RD
 RURAL VALLEY RD
 (SR4024 SEG 0170/0000)
 MFC BEGIN = D
 0010/0000 LENGTH(AH 3061 BK 0000)

HEWITT AV
 (SR4024 SEG 0170/0000) 0010/0000

EXTRACT DATE: 12/18/2023 ROADWAY MANAGEMENT SYSTEM PAGE NUMBER: 751
 PRINT DATE: 12/21/2023 SLD COUNTY/SR - ANNUAL PRINT COUNTY: WASHINGTON
 DIR: B TOTAL LEN: .112 MI. DIST: 12-4 SR: 4053
 LEFT MUN: WASHINGTON C RIGHT MUN: WASHINGTON C

000590 FT

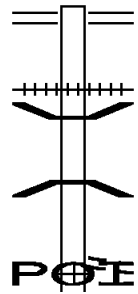
000000 FT



000590 FT
 7020/0000 LENGTH(AH 2123 BK 0590)
 INTER-AHD ATLAS ST
 0010/0590 (CITY)
 ISABELLA ST
 0010/0240 (CITY)
 000000 FT 2 0 62205 0 00 0000+00
 NC ATLAS ST
 CHESTNUT ST
 (SR0040 SEG 0324/0540)
 MFC BEGIN = E
 0010/0000 LENGTH(AH 0590 BK 0000)

EXTRACT DATE: 12/18/2023 ROADWAY MANAGEMENT SYSTEM PAGE NUMBER: 750
 PRINT DATE: 12/21/2023 SLD COUNTY/SR - ANNUAL PRINT COUNTY: WASHINGTON
 DIR: B TOTAL LEN: 1.198 MI. DIST: 12-4 SR: 4051
 LEFT MUN: CANTON T RIGHT MUN: CANTON T

006326 FT



006326 FT WEIRICH AV
 0020/3089 (SR4022 SEG 0140/0000)

 0020/2185 (AAR 145609R)#TRKS 01
 0020/2125 BMSBN 62/4051/0020/2072
 2 0 62159 0 00 0053+22
 CHARTIERS CK
 0020/2072 BMSBG 62/4051/0020/2072
 NC HAYES AV
 HAYES AV
 0020/1905 (T578)
 0020/1520 (APRA) ALLEGHENY LUDLUM

DIR: B TOTAL LEN: 1.198 MI. DIST: 12-4 SR: 4051
 LEFT MUN: CANTON T RIGHT MUN: CANTON T

CALDWELL AV
(T390)

HICKORY ST
(TBC)

MCGOVERN AV
(T946)

003237 FT

0010/2705

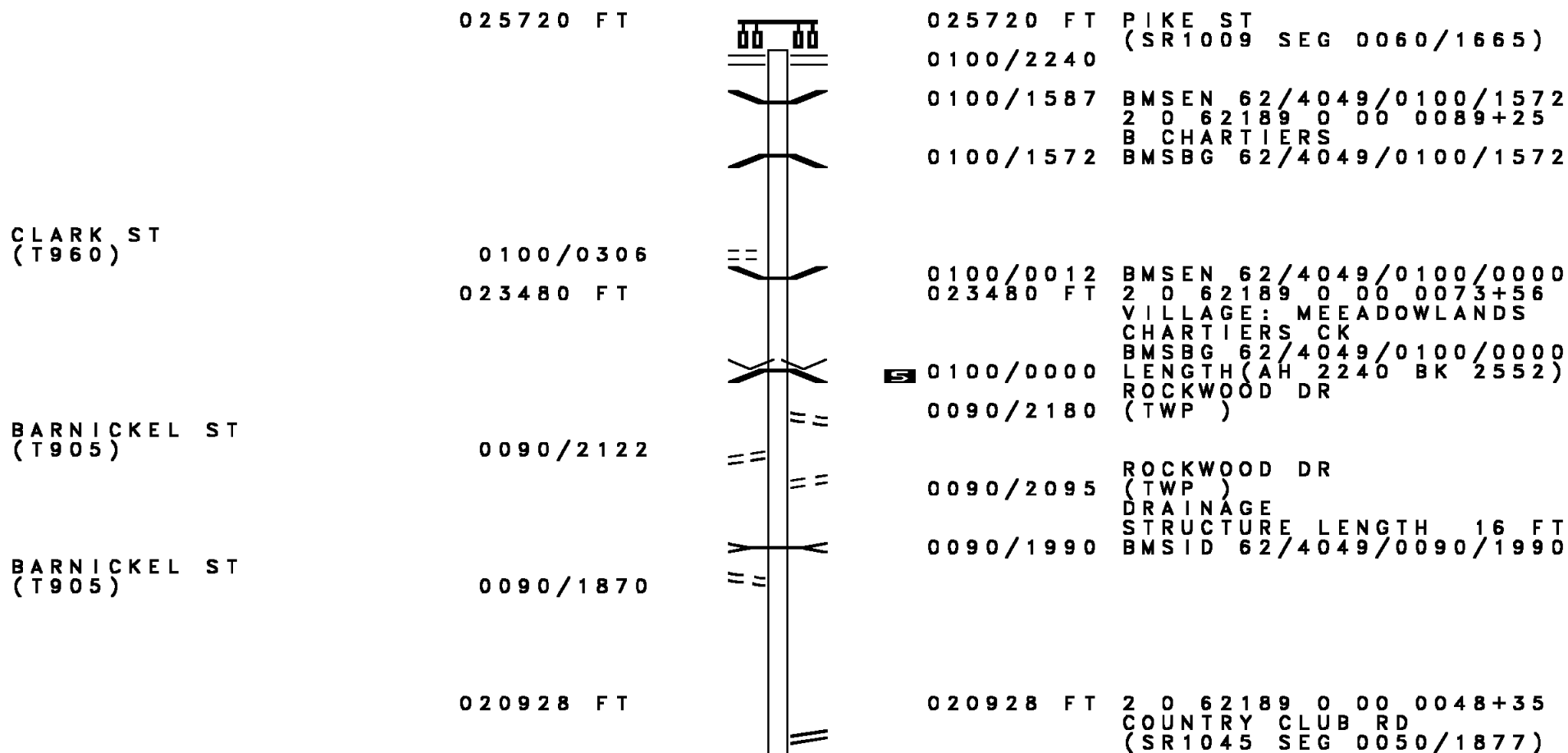
0010/2265

0010/1660

000000 FT

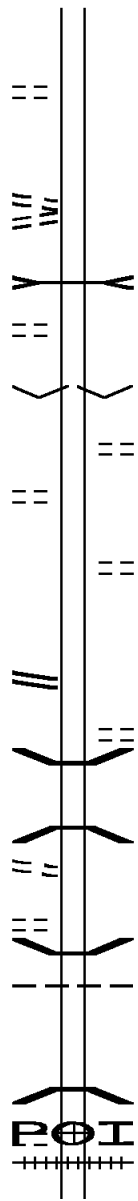
0020/1435	CARBON ST (TWP)	
0020/1015	SHEFFIELD ST (T931)	
	FINDLEY ST (T507)	
0020/0610	HICKORY ST (TWP)	
003237 FT	2 0 62159 0 00 0032+50	
	WAYNE ST (T927)	
5 0020/0000	LENGTH(AH 3089 BK 3237)	
	NC GREEN ST	
0010/2672	OP ID 62/0070/0155/0000	SR 0070
		SR 0070
0010/2597	OP ID 62/0070/0154/0000	
	WAYNE ST	
0010/2265	(T530)	
	EWING ST (TWP)	
0010/1605	ROSS AL (TWP)	
0010/1475	CANTON	
0010/1198	WASHINGTON C HAYES AV (CITY)	
	NC CALDWELL AV HOGE AL (CITY)	
0010/0940	ADDISON ST (CITY)	
0010/0750	CATFISH AL (CITY)	
0010/0565	FAYETTE ST (CITY)	
0010/0380	BASSEL AL (CITY)	
0010/0200	NC HAYES AV CHESTNUT ST ET (SR0040 SEG 0330/0000)	
000000 FT	2 0 62159 0 00 0000+00	
5 0010/0000	MFC BEGIN = D LENGTH(AH 3237 BK 0000)	

DIR: B TOTAL LEN: 4.871 MI. DIST: 12-4 SR: 4049
 LEFT MUN: CHARTIERS T RIGHT MUN: CHARTIERS T



DIR: B TOTAL LEN: 4.871 MI. DIST: 12-4 SR: 4049
 LEFT MUN: CHARTIERS T RIGHT MUN: CHARTIERS T

PRISCILLA LN (TWP) 0080/2118
 ARABIAN LN (TWP)
 MCCLANE FARM RD (T610) 0080/1435
 HAWTHORNE DR (TWP) 0080/0595
 018708 FT
 FAIR MEADOW DR (PRDR) 0070/1955
 2 0 62189 0 00 0000+00 016188 FT
 OLD HICKORY RIDGE RD (SR4047 SEG 0010/0000) 0070/0000
 ARDEN MINES RD (T586) 0060/0730
 WASHINGTON CO FAIRGROUN (PRDR) 0060/0563
 014508 FT
 ARDEN STATION RD (PRDR) 0050/2428



NC COUNTRY CLUB RD
 0090/0000 LENGTH(AH 2552 BK 2220)
 CHARTIERS CREEK
 STRUCTURE LENGTH 11 FT
 BMSID 62/4049/0080/1180
 0080/1180
 018708 FT 2 0 62189 0 00 0026+02
 VILLAGE: MEADOWLANDS
 0080/0000 LENGTH(AH 2220 BK 2520)
 ELECTRIC WY (PRDR)
 0070/2470
 RELIANCE DR (TWP) 0070/1095
 016188 FT
 NC MAIN STREET
 0070/0000 LENGTH(AH 2520 BK 1680)
 MUSEUM RD (T589)
 0060/1163
 0060/0852 BMSEN 62/4049/0060/0824
 1 1 00092 1 00 0007+75
 ARDEN MINES
 0060/0824 BMSBG 62/4049/0060/0824
 0060/0092 BMSEN 62/4049/0060/0000
 CHARTIERS
 0060/0080 SOUTH STRABANE T
 014508 FT 1 1 00092 1 00 0000+00
 BR OF CHARTIERS CREEK
 BMSBG 62/4049/0060/0000
 0060/0000 LENGTH(AH 1680 BK 2665)
 0050/2428 (APRA) WASTE MANAGEMENT
 0050/2379 (AAR 510337L)#TRKS 01

DIR: B TOTAL LEN: 4.871 MI. DIST: 12-4 SR: 4049
 LEFT MUN: SOUTH STRABANE T RIGHT MUN: SOUTH STRABANE T

OAK GROVE RD
 (SR4020 SEG 0010/2858) 0050/1087

011843 FT

011843 FT 1 1 00092 0 00 0073+43
 0050/0000 LENGTH(AH 2665 BK 3689)

1 1 00092 0 00 0037+90 008154 FT
 MAPLE AV
 (T569) 0040/0000
 HELENE DR (TWP) 0030/3416
 DONNAN AV (T926) 0030/3113

0040/1793 CRILE RD (T911)

0040/0477 SUNSET BL (T618)
 008154 FT

0040/0000 LENGTH(AH 3689 BK 3771)

SHERRARD DR (T989) 0030/2091

0030/2995 PATTEN DR (T936)

0030/2300 KELLY DR (TWP)

BEECH ST (TWP) 0030/1209

0030/1528 BMSEN 62/4049/0030/1265
 1 1 00092 0 00 0012+75
 INTERSTATE 0070
 0030/1265 BMSBG 62/4049/0030/1265

HUMBERT LN (T983) 0030/0324

0030/0266 COLONIAL HTS BL (T979)
 004383 FT

004383 FT

1 1 00092 0 00 0000+00
 SOUTH STRABANE WASHINGTON C
 0030/0000 LENGTH(AH 3771 BK 2055)
 MCCLANE AV

DIR: B TOTAL LEN: 4.871 MI. DIST: 12-4 SR: 4049
 LEFT MUN: WASHINGTON C RIGHT MUN: WASHINGTON C

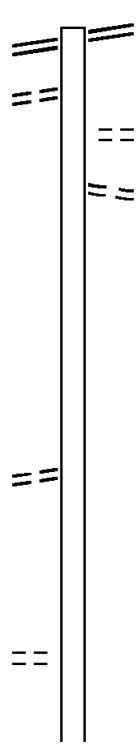
Segment Description	Segment ID	Length (FT)	Start Station	End Station	Notes
BRUCE ST (CITY)	0020/1739				
UNNAMED AL (CITY)	0020/1455				
BUTTONWOOD AV (CITY)	0020/1119				
BRADY AV (CITY)	0020/0649				
CHAMBERLIN AL (CITY)	0020/0153	002328 FT			
SEMINOLE AV (CITY)	0010/1693				
VIOLET AL (CITY)	0010/1531				
PROSE AV (CITY)	0010/1206				
CITY AL (CITY)	0010/0164	000000 FT			
CHESTNUT ST (SR1083 SEG 0020/0000)	0010/0000				
	0020/2017				(CITY)
	0020/1313				WILSON AV (CITY)
	0020/0300				CORE ST (CITY)
	002328 FT		1 0 00114	7 00 0023+19	KATHERINE AV
	0020/0000				LENGTH (AH 2055 BK 2328)
	0010/2027				HALLAM AV (CITY)
	0010/1415				GIBSON AV (CITY)
	0010/0572				MFC BEGIN = C WALNUT ST (CITY)
	0010/0567				SPRUCE ST (CITY)
	0010/0290				CITY AL (CITY)
	0010/0178				
	000000 FT		1 0 00114	7 00 0000+00	NC MA IN ST CHESTNUT ST (CITY)
	INTER-BK				MAIN ST (SR1083 SEG 0020/0000)
	0010/0000				MFC BEGIN = B LENGTH (AH 2328 BK 0000)

MAIN ST 041799 FT
 (SR0050 SEG 0220/0910) 0160/1719
 PROSPECT LN
 (TWP) 0160/1265

040080 FT

2 0 62105 0 02 0377+59 037606 FT
 DONALDSON RD
 (T735) 0150/0000

2 0 62105 0 02 0358+50 035693 FT
 ELM RD
 (T494) 0140/0000



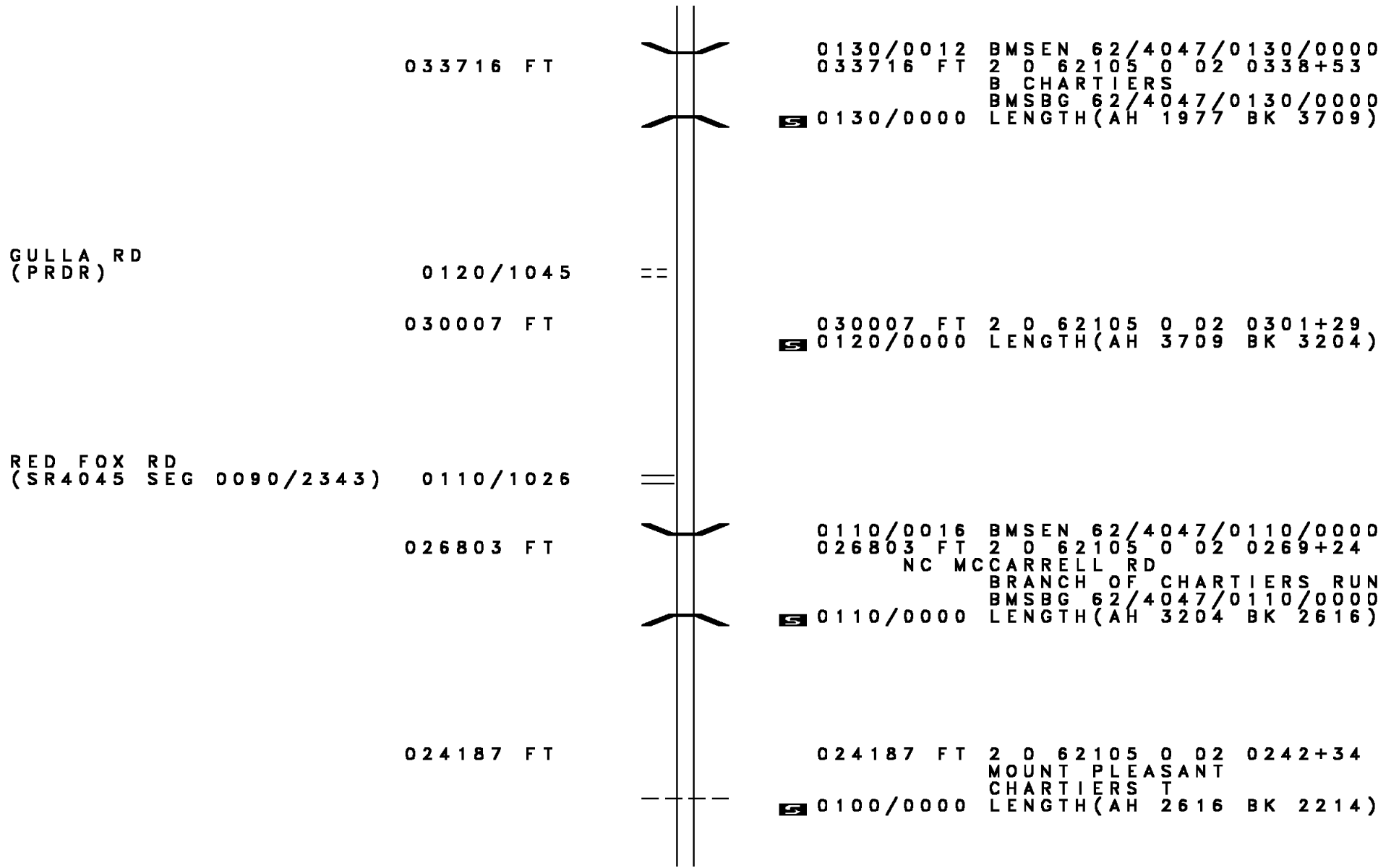
041799 FT MAIN ST
 0160/1719 (SR0050 SEG 0220/0910)

0160/0717 GRANDVIEW AV
 (T490)
 KELLEY LN
 (TWP)
 0160/0554
 040080 FT 2 0 62105 0 02 0402+99
 0160/0000 LENGTH(AH 1719 BK 2474)

037606 FT
 0150/0000 LENGTH(AH 2474 BK 1913)

035693 FT
 0140/0000 LENGTH(AH 1913 BK 1977)

DIR: B TOTAL LEN: 7.916 MI. DIST: 12-4 SR: 4047
 LEFT MUN: MOUNT PLEASANT T RIGHT MUN: MOUNT PLEASANT T



033716 FT

0130/0012 BMSSEN 62/4047/0130/0000
 033716 FT 2 0 62105 0 02 0338+53
 B CHARTIERS
 BMSBG 62/4047/0130/0000
 0130/0000 LENGTH(AH 1977 BK 3709)

GULLA RD
 (PRDR)

0120/1045

==

030007 FT

030007 FT 2 0 62105 0 02 0301+29
 0120/0000 LENGTH(AH 3709 BK 3204)

RED FOX RD
 (SR4045 SEG 0090/2343)

0110/1026

==

026803 FT

0110/0016 BMSSEN 62/4047/0110/0000
 026803 FT 2 0 62105 0 02 0269+24
 NC MC CARRELL RD
 BRANCH OF CHARTIERS RUN
 BMSBG 62/4047/0110/0000
 0110/0000 LENGTH(AH 3204 BK 2616)

024187 FT

024187 FT 2 0 62105 0 02 0242+34
 MOUNT PLEASANT
 CHARTIERS T
 0100/0000 LENGTH(AH 2616 BK 2214)

DIR: B TOTAL LEN: 7.916 MI. DIST: 12-4 SR: 4047
 LEFT MUN: CHARTIERS T RIGHT MUN: CHARTIERS T

	021973 FT		021973 FT	2 0 62105 0 02 0220+93
			0090/0000	LENGTH(AH 2214 BK 2772)
			0080/2231	ULLOM RD
			0080/2127	(T697)
				BMS EN 62/4047/0080/2082
				2 0 62105 0 01 0213+15
				CHARTIERS RUN
RYBURN RD (T588)	0080/1706		0080/2082	BMSBG 62/4047/0080/2082
	019201 FT		019201 FT	2 0 62105 0 01 0192+60
			0080/0000	LENGTH(AH 2772 BK 2647)
	016554 FT		016554 FT	2 0 62105 0 01 0166+00
				MCCONNELLS MILLS RD
				(T693)
			0070/0000	LENGTH(AH 2647 BK 3032)
WELSH RD (T661)	0060/2147			
			013522 FT	
2 0 62105 0 01 0135+85	013522 FT			
ARDEN MINES RD	0060/0000		0060/0000	LENGTH(AH 3032 BK 2548)
(T586)				
TARR RD (T595)	0050/0970			

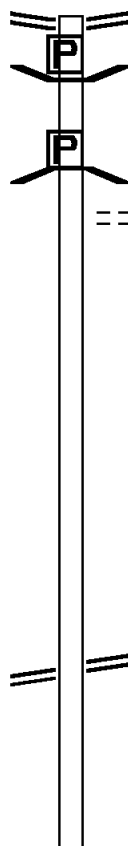
DIR: B TOTAL LEN: 7.916 MI. DIST: 12-4 SR: 4047
 LEFT MUN: CHARTIERS T RIGHT MUN: CHARTIERS T

	010974 FT		010974 FT	2 0 62105 0 01	0110+03
					ALLISON HOLLOW RD
					(T641)
		==	0050/0000		LENGTH(AH 2548 BK 2333)
SEIK RD (T641)	0040/1409	==			
			0040/0620		HICKORY RIDGE DR (PRDR)
	008641 FT		008641 FT	2 0 62105 0 01	0086+70
			0040/0000		LENGTH(AH 2333 BK 3709)
	004932 FT		004932 FT	2 0 62105 0 01	0049+95
BELVADIER DR (T586)	0020/2125	==	0030/0000		LENGTH(AH 3709 BK 2494)
	002438 FT		002438 FT	2 0 62105 0 01	0025+01
			0020/0000		LENGTH(AH 2494 BK 2438)
			0010/0943		WASH COUNTY HEALTH CENT (CNTY)
	000000 FT		000000 FT	2 0 62105 0 00	0000+00
					COUNTRY CLUB RD
					(SR4049 SEG 0070/0000)
COUNTRY CLUB RD (SR4049 SEG 0070/0000)	0010/0000		0010/0000		NC HICKORY RIDGE RD MFC BEGIN = D LENGTH(AH 2438 BK 0000)

EXTRACT DATE: 12/18/2023 ROADWAY MANAGEMENT SYSTEM PAGE NUMBER: 740
PRINT DATE: 12/21/2023 SLD COUNTY/SR - ANNUAL PRINT COUNTY: WASHINGTON

DIR: B TOTAL LEN: 5.457 MI. DIST: 12-4 SR: 4045
LEFT MUN: MOUNT PLEASANT T RIGHT MUN: MOUNT PLEASANT T

MCCARRELL RD 028813 FT
(SR4047 SEG 0110/1026) 0090/2343



028813 FT MCCARRELL RD
0090/2343 (SR4047 SEG 0110/1026)
0090/1933 BMS EN 62/4045/0090/1896
BRIDGE POSTED (TONS)
2 0 62041 0 01 0285+16
SGL 30 COMB 40
CHARTIER RUN
0090/1896 BMSBG 62/4045/0090/1896
0090/1876 OAK RIDGE LN
(TWP)

026470 FT

026470 FT 2 0 62041 0 01 0266+16
5 0090/0000 LENGTH(AH 2343 BK 3830)

HENDERSON RD 0080/0806
(SR0018 SEG 0530/0000) 022640 FT

HENDERSON RD
(SR0018 SEG 0530/0000)
NC RED FOX RD
022640 FT 2 0 62041 0 01 0227+64
5 0080/0000 LENGTH(AH 3830 BK 3938)

DIR: B TOTAL LEN: 5.457 MI. DIST: 12-4 SR: 4045
 LEFT MUN: MOUNT PLEASANT T RIGHT MUN: MOUNT PLEASANT T

MARTIN RD
(T699)

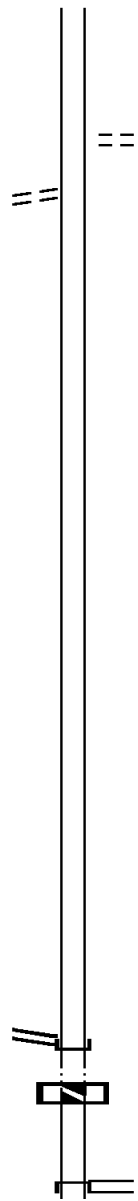
0070/0991

018702 FT

015027 FT

011559 FT

2 0 62041 0 01 0102+89 010173 FT
 EBERLE RD
 (SR4035 SEG 0090/0000) 0040/0000
 010173 FT



0070/1060 DAIRY RD
(T492)

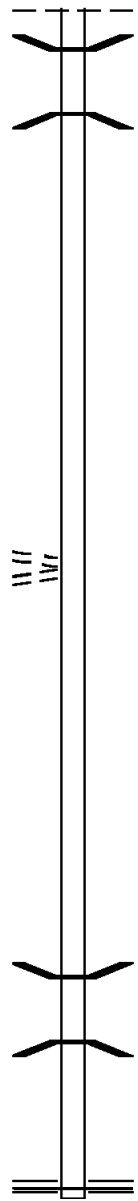
018702 FT 2 0 62041 0 01 0188+26
 0070/0000 LENGTH(AH 3938 BK 3675)

015027 FT 2 0 62041 0 01 0151+72
 0060/0000 LENGTH(AH 3675 BK 3468)

011559 FT 2 0 62041 0 01 0116+75
 0050/0000 LENGTH(AH 3468 BK 1386)

010173 FT ERLE RD
 INTER-BK WILLOW RD
 (SR4035 SEG 0090/0000)
 0040/0000 LTH AH 001386 BK 000400
 010173 FT
 7032/0000 LTH AH 000400 BK 002551
 INTER-AHD WILLOW RD
 (SR4035 SEG 0080/2118)
 LYNN PORTAL RD
 (SR4035 SEG 0080/2118)

DIR: B TOTAL LEN: 5.457 MI. DIST: 12-4 SR: 4045
 LEFT MUN: HOPEWELL T RIGHT MUN: HOPEWELL T



0030/2551 HOPEWELL T
 0030/2453 BMSSEN 62/4045/0030/2429
 2 0 62041 0 00 0101+04
 B CROSS CK.
 0030/2429 BMSBG 62/4045/0030/2429

007622 FT

007622 FT 2 0 62041 0 00 0076+14
 0030/0000 LENGTH(AH 2551 BK 3897)

OAKLEAF RD
 (T486)
 PARKVIEW DR
 (T653)

0020/1741

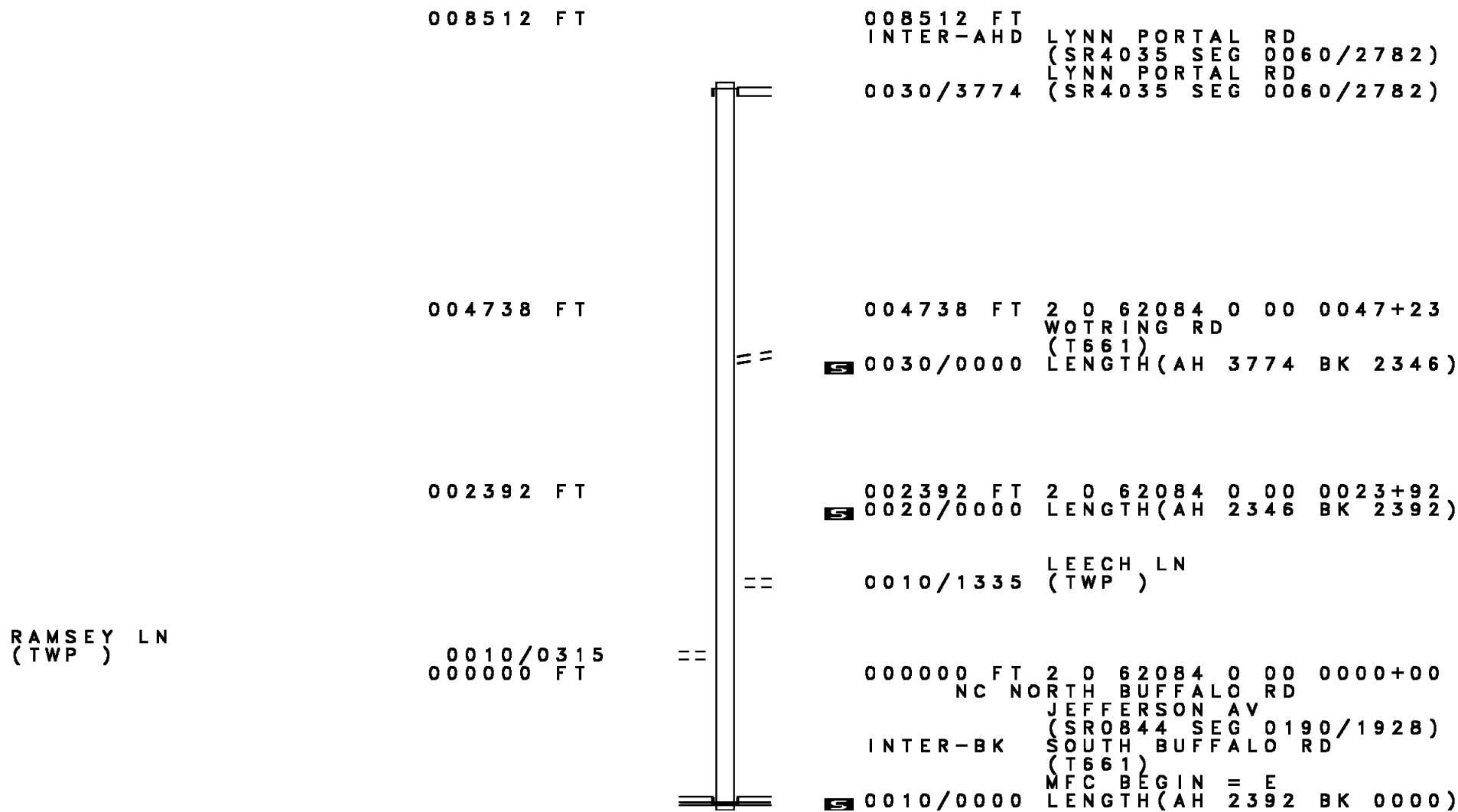
003725 FT

003725 FT 2 0 62041 0 00 0037+17
 0020/0000 LENGTH(AH 3897 BK 3725)

000000 FT

0010/0359 BMSSEN 62/4045/0010/0345
 2 0 62041 0 00 0003+44
 B BRUSH RUN
 0010/0345 BMSBG 62/4045/0010/0345
 000000 FT 2 0 62041 0 00 0000+00
 NC WI LLOW RD
 JEFFERSON AV
 (SR0844 SEG 0190/0000)
 MFC BEGIN = E
 0010/0000 LENGTH(AH 3725 BK 0000)

DIR: B TOTAL LEN: 1.612 MI. DIST: 12-4 SR: 4043
 LEFT MUN: HOPEWELL T RIGHT MUN: HOPEWELL T



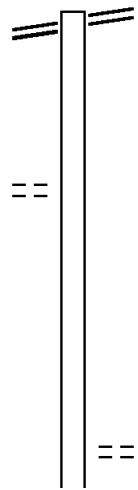
RAMSEY LN
 (TWP)

EXTRACT DATE: 12/18/2023 ROADWAY MANAGEMENT SYSTEM PAGE NUMBER: 736
 PRINT DATE: 12/21/2023 SLD COUNTY/SR - ANNUAL PRINT COUNTY: WASHINGTON
 DIR: B TOTAL LEN: 3.012 MI. DIST: 12-4 SR: 4041
 LEFT MUN: MOUNT PLEASANT T RIGHT MUN: MOUNT PLEASANT T

BISHOP HICKORY RD 015902 FT
 (SR0050 SEG 0290/0000) 0050/2499

COWDEN PUMP STATION LN 0050/0481
 (PRDR) 013403 FT

010560 FT



015902 FT BISHOP HICKORY RD
 0050/2499 (SR0050 SEG 0290/0000)

013403 FT 2 0 62043 0 00 0130+05
 0050/0000 LENGTH(AH 2499 BK 2843)

0040/0150 JOHNSTON RD
 010560 FT (T771) 2 0 62043 0 00 0104+50

DIR: B TOTAL LEN: 3.012 MI.
LEFT MUN: MOUNT PLEASANT T

DIST: 12-4 SR: 4041
RIGHT MUN: MOUNT PLEASANT T

CASEY RD
(T761) 0030/1702
LC TO T761 RD
(CONN) 0030/1275

2 0 62043 0 00 0073+00 007410 FT
WOODLAND RD
(T759) 0030/0000

003811 FT

ALEGNA LN
(T419) 0010/0410
000000 FT

0040/0000 LENGTH(AH 2843 BK 3150)

007410 FT

0030/0000 LENGTH(AH 3150 BK 3599)

003811 FT 2 0 62043 0 00 0037+13
0020/0000 LENGTH(AH 3599 BK 3811)

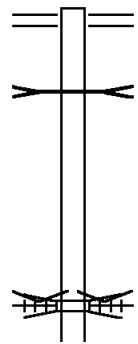
DRAINAGE
STRUCTURE LENGTH 22 FT
BMSID 62/4041/0010/0528
MEADOW ST
0010/0528
(TWP)
0010/0433

000000 FT 2 0 62043 0 00 0000+00
VILLAGE: WESTLAND
NC HORNHHEAD ST
VILLAGE OF WESTLAND RD
(SR0519 SEG 0390/0972)
MFC BEGIN = D
0010/0000 LENGTH(AH 3811 BK 0000)

EXTRACT DATE: 12/18/2023 ROADWAY MANAGEMENT SYSTEM PAGE NUMBER: 734
 PRINT DATE: 12/21/2023 SLD COUNTY/SR - ANNUAL PRINT COUNTY: WASHINGTON

DIR: B TOTAL LEN: 4.272 MI. DIST: 12-4 SR: 4039
 LEFT MUN: CECIL T RIGHT MUN: CECIL T

022554 FT



022554 FT MILLERS RUN RD
 0090/2000 (SR0050 SEG 0310/0220)
 BRANCH OF MILLERS RUN
 STRUCTURE LENGTH 19 FT
 0090/1796 BMSID 62/4039/0090/1796

020554 FT


020554 FT 2 0 62169 0 01 0208+08
 VILLAGE: BISHOP
 OTHER
 OVERPASS IS RR X-ING
 0090/0000 LENGTH(AH 2000 BK 2646)

GALATI RD

DIR: B TOTAL LEN: 4.272 MI. DIST: 12-4 SR: 4039
 LEFT MUN: CECIL T RIGHT MUN: CECIL T

Stationing	Length	Notes
(T608) 0080/2351		
0080/1160		OTHER OVERPASS IS RR X-ING
0080/1145		OP ID 62/4039/0080/1145
2 0 62169 0 01 0181+62 017908 FT		
ANTIL AV (T962) 0080/0000		CECIL MOUNT PLEASANT T
		LENGTH(AH 2646 BK 2583)
		RBR
		RBR
0070/1874		BMS EN 62/4039/0070/1840
		2 0 62169 0 01 0207+81
		P3 MILLERS RUN
PRIMROSE RD (T606) 0070/1650		BMSBG 62/4039/0070/1840
		NORFOLK SOUTHERN OVERPASS IS RR X-ING
0070/1575		
PLEASANT ST (T880) 0070/0594		
2 0 62169 0 01 0155+58 015325 FT		
MAIN ST (TWP) CHURCH ST (T594) 0070/0000		015325 FT
		LENGTH(AH 2583 BK 2799)
		RBR
2 0 62169 0 00 0125+25 012526 FT		
BAKER RD (T783) 0060/0000		012526 FT
		LENGTH(AH 2799 BK 2987)
		MILLERS RUN STRUCTURE LENGTH 13 FT
		BMSID 62/4039/0050/2661
		WUSSICK RD (T598)

DIR: B TOTAL LEN: 4.272 MI. DIST: 12-4 SR: 4039
 LEFT MUN: MOUNT PLEASANT T RIGHT MUN: MOUNT PLEASANT T



2 0 62169 0 00 0000+00 000000 FT
 WESTLAND RD
 (SR0519 SEG 0420/0730) 0010/0000

000000 FT NC PLEASANT RD WESTLAND RD
 (SR0519 SEG 0420/0730) MFC BEGIN = E
 0010/0000 LENGTH(AH 2507 BK 0000)

DIR: B TOTAL LEN: 5.396 MI. DIST: 12-4 SR: 4037
 LEFT MUN: MOUNT PLEASANT T RIGHT MUN: MOUNT PLEASANT T

Stationing	Length (FT)	Right of Way	Property / Notes
023440	023440	FT	
NOBLESTOWN RD (SR4012 SEG 0170/1250)	0100	2858	
SKY VIEW LN (TWP)	0100	2475	
020582 FT			
2 0 62029 0 00 0178+28	017836	FT	
CHIARELLI LN (T815)	0090	0000	
2 0 62029 0 00 0165+79	016574	FT	
CHERRY VALLEY RD (SR4016 SEG 0060/2798)	0080	0000	
STEWART LN (TWP)	0070	1945	
2 0 62029 0 00 0133+44	013347	FT	
WALNUT RD (T783)	0070	0000	
0110/0000	023440	FT	LTH AH 002183 BK 001955
7102/0000	0100	2858	LTH AH 001955 BK 002858
0100/2858	0100	2858	INTER-AHD NOBLESTOWN RD (SR4012 SEG 0170/1250)
0100/1401			MERIAGE RD (T493)
0100/0832			PRIMROSE RD (T606)
020582	2 0 62029	0 00 0205+76	
0100/0000	LENGTH	(AH 2858 BK 2746)	
017836	017836	FT	FORT CHERRY ELEMENTARY (TWP)
0090/0000	0090	0000	LENGTH (AH 2746 BK 1262)
016574	016574	FT	
0080/0000	0080	0000	LENGTH (AH 1262 BK 3227)
0070/2032			CALEFFE RD (T594)
0070/1727			CALEFFE LN (T594)
013347	013347	FT	BAKER RD (T783)
0070/0000	0070	0000	LENGTH (AH 3227 BK 1496)

DIR: B TOTAL LEN: 5.396 MI. DIST: 12-4 SR: 4037
 LEFT MUN: MOUNT PLEASANT T RIGHT MUN: MOUNT PLEASANT T

011851 FT

011851 FT 2 0 62029 0 00 0118+48
 0060/0000 LENGTH(AH 1496 BK 2431)

009420 FT

009420 FT 2 0 62029 0 00 0094+17
 0050/0000 LENGTH(AH 2431 BK 2466)

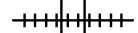
006954 FT

006954 FT 2 0 62029 0 00 0069+45
 0040/0000 LENGTH(AH 2466 BK 2055)

004899 FT

004899 FT 2 0 62029 0 00 0048+93
 0030/0000 LENGTH(AH 2055 BK 2313)

002586 FT



002586 FT 2 0 62029 0 00 0025+80
 (AAR 472859D)#TRKS 01
 0020/0000 LENGTH(AH 2313 BK 2586)

000000 FT

000000 FT 2 0 62029 0 00 0000+00
 NC FORT CHERRY RD
 MILLERS RUN RD
 (SRO050 SEG 0240/1059)
 MFC BEGIN = D
 0010/0000 LENGTH(AH 2586 BK 0000)

EXTRACT DATE: 12/18/2023 ROADWAY MANAGEMENT SYSTEM PAGE NUMBER: 728
PRINT DATE: 12/21/2023 SLD COUNTY/SR - ANNUAL PRINT COUNTY: WASHINGTON

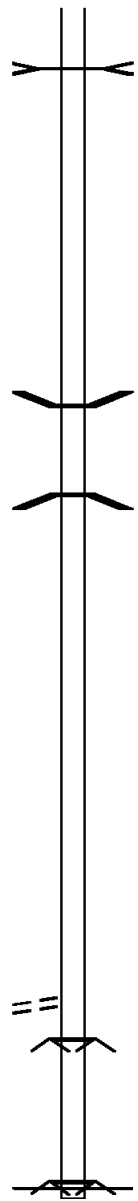
DIR: B TOTAL LEN: 1.921 MI. DIST: 12-4 SR: 4036
LEFT MUN: INDEPENDENCE T RIGHT MUN: INDEPENDENCE T

SCENIC DR 010143 FT
(SR0231 SEG 0450/0000) 0050/1484



010143 FT
INTER-AHD BRUSH RUN RD
0050/1484 (SR0231 SEG 0450/0000)

DIR: B TOTAL LEN: 1.921 MI. DIST: 12-4 SR: 4036
LEFT MUN: INDEPENDENCE T RIGHT MUN: INDEPENDENCE T



008659 FT

0050/1207 B BRUSH RUN
STRUCTURE LENGTH 12 FT
BMSID 62/4036/0050/1207
008659 FT 2 0 62104 0 01 0100+55
5 0050/0000 LENGTH(AH 1484 BK 2734)

005925 FT

0040/0013 BMS EN 62/4036/0040/0000
005925 FT 2 0 62104 0 01 0073+33
B BUFFALO CK
5 0040/0000 BMSBG 62/4036/0040/0000
LENGTH(AH 2734 BK 2884)

003041 FT

003041 FT 2 0 62104 0 01 0044+37
5 0030/0000 LENGTH(AH 2884 BK 2403)

000638 FT

000638 FT 2 0 62104 0 01 0020+34
5 0020/0000 LENGTH(AH 2403 BK 0638)

NARIGON RUN RD
(T378)

0010/0185

000000 FT

0010/0070 BARRICADE CLOSED RD
ROAD CLOSED BACK
000000 FT 2 0 62104 0 00 0011+90
ROAD CLOSED
ROAD CLOSED AHEAD
NC BRUSH RUN RD
MFC BEGIN = D
5 0010/0000 LENGTH(AH 0638 BK 0000)

EXTRACT DATE: 12/18/2023 ROADWAY MANAGEMENT SYSTEM PAGE NUMBER: 726
 PRINT DATE: 12/21/2023 SLD COUNTY/SR - ANNUAL PRINT COUNTY: WASHINGTON
 DIR: B TOTAL LEN: 9.570 MI. DIST: 12-4 SR: 4035
 LEFT MUN: CROSS CREEK T RIGHT MUN: CROSS CREEK T

050530 FT

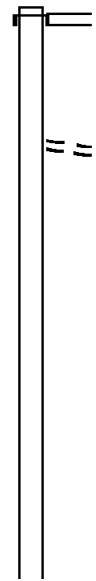
050530 FT
 INTER-AHD OLD RIDGE RD
 (SR4031 SEG 0050/0000)
 ATLASBURG RD
 0160/2174 (SR4031 SEG 0050/0000)

048356 FT

0160/0862 SERENITY FARMS RD
 (T775)
 048356 FT 2 0 62039 0 00 0158+04
 0160/0000 LENGTH(AH 2174 BK 3061)

045295 FT

045295 FT 2 0 62039 0 00 0127+43
 0150/0000 LENGTH(AH 3061 BK 2702)



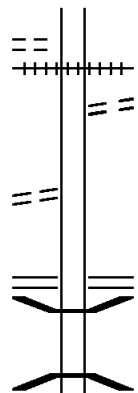
DIR: B TOTAL LEN: 9.570 MI. DIST: 12-4 SR: 4035
 LEFT MUN: CROSS CREEK T RIGHT MUN: CROSS CREEK T

ROBIN DR
 (TWP)

0140/1200

WOODROW DR
 (T879)

0140/0165
 042593 FT



0140/1034 (AAR 472870D)#TRKS 01
 WOODROW DR
 0140/0788 (T879)

042593 FT 2 0 62039 0 00 0100+41
 AVELLA HICKORY RD
 (SR0050 SEG 0170/2636)
 0140/0000 LENGTH(AH 2702 BK 3242)
 0130/3071 BMSFN 62/4035/0130/3046
 2 0 62039 0 00 0098+49
 S FK CROSS C
 0130/3046 BMSBG 62/4035/0130/3046

039351 FT

039351 FT 2 0 62039 0 00 0068+03
 0130/0000 LENGTH(AH 3242 BK 3323)

036028 FT

036028 FT 2 0 62039 0 00 0034+60
 0120/0000 LENGTH(AH 3323 BK 3418)

032610 FT

032610 FT 2 0 62039 0 00 0000+00

EXTRACT DATE: 12/18/2023
PRINT DATE: 12/21/2023

ROADWAY MANAGEMENT SYSTEM
SLD COUNTY/SR - ANNUAL PRINT

PAGE NUMBER: 724
COUNTY: WASHINGTON

DIR: B TOTAL LEN: 9.570 MI.
LEFT MUN: CROSS CREEK T

DIST: 12-4 SR: 4035
RIGHT MUN: CROSS CREEK T

OLD RIDGE RD
(TWP)

0110/0000

==

NC OLD RIDGE RD
0110/0000 LENGTH(AH 3418 BK 3047)

029563 FT

029563 FT 2 0 62022 0 00 0190+75
0100/0000 LENGTH(AH 3047 BK 3182)
CROSS CREEK
0090/3114 MOUNT PLEASANT T

026381 FT

==

0090/1763 AGAPE RD
(T488)

WILLOW RD
(SR4045 SEG 0030/2551)

0080/2118

==

026381 FT 2 0 62022 0 00 0223+31
NC EB ERLE RD
EBERLE RD
(SR4045 SEG 0040/0000)
0090/0000 LENGTH(AH 3182 BK 2513)
0080/2187 BMS EN 62/4035/0080/2169
2 0 62022 0 00 0226+55
B CROSS CK.
0080/2169 BMSBG 62/4035/0080/2169

023868 FT

==

023868 FT 2 0 62022 0 01 0248+15
NC WILLOW RD
0080/0000 LENGTH(AH 2513 BK 1962)
DAIRY RD
0070/1365 (T492)
0070/1214 BMS EN 62/4035/0070/1196
2 0 62022 0 01 0255+61
B CROSS CK.
0070/1196 BMSBG 62/4035/0070/1196

EXTRACT DATE: 12/18/2023 ROADWAY MANAGEMENT SYSTEM PAGE NUMBER: 723
PRINT DATE: 12/21/2023 SLD COUNTY/SR - ANNUAL PRINT COUNTY: WASHINGTON

DIR: B TOTAL LEN: 9.570 MI. DIST: 12-4 SR: 4035
LEFT MUN: MOUNT PLEASANT T RIGHT MUN: MOUNT PLEASANT T

NORTH BUFFALO RD
(SR4043 SEG 0030/3774) 0060/2782

021906 FT

021906 FT 2 0 62022 0 01 0267+88
S 0070/0000 LENGTH(AH 1962 BK 3735)

018171 FT

018171 FT 2 0 62022 0 01 0305+23
S 0060/0000 LENGTH(AH 3735 BK 3700)

0050/0923 MOUNT PLEASANT
CANTON T

014471 FT

014471 FT 2 0 62022 0 01 0342+46
S 0050/0000 LENGTH(AH 3700 BK 3775)

TAGGART RD
(T661)

0040/1785

010696 FT

010696 FT 2 0 62022 0 01 0380+21
S 0040/0000 LENGTH(AH 3775 BK 3818)

0030/3140 MULLBERRY HILL RD
(T661)
0030/2737 BMS EN 62/4035/0030/2726
2 0 62022 0 01 0390+73

DIR: B TOTAL LEN: 9.570 MI. DIST: 12-4 SR: 4035
 LEFT MUN: CANTON T RIGHT MUN: CANTON T

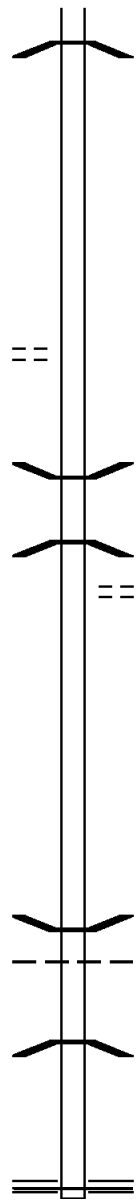
LYNN RD
 (T647)

006878 FT

0020/2155

003889 FT

000000 FT



0030/2726 B GEORGES RN
 BMSBG 62/4035/0030/2726

006878 FT 2 0 62022 0 01 0418+18
 0030/0000 LENGTH(AH 3818 BK 2989)

0020/0605 BMSSEN 62/4035/0020/0595
 2 0 62022 0 01 0442+01
 B GEORGES RN
 0020/0595 BMSBG 62/4035/0020/0595
 AIRPORT RD

0020/0559 (T534)
 003889 FT 2 0 62022 0 01 0436+06
 0020/0000 LENGTH(AH 2989 BK 3889)

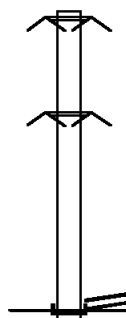
0010/0174 BMSSEN 62/4035/0010/0143
 CANTON
 0010/0157 CHARTIERS T
 2 0 62022 0 01 0485+15
 GEORGES RUN

0010/0143 BMSBG 62/4035/0010/0143
 000000 FT 2 0 62022 0 01 0486+82
 NC LYNN PORTAL RD
 HENDERSON AV
 (SRO018 SEG 0450/0000)
 MFC BEGIN = E
 0010/0000 LENGTH(AH 3889 BK 0000)

EXTRACT DATE: 12/18/2023 ROADWAY MANAGEMENT SYSTEM PAGE NUMBER: 721
 PRINT DATE: 12/21/2023 SLD COUNTY/SR - ANNUAL PRINT COUNTY: WASHINGTON
 DIR: B TOTAL LEN: .190 MI. DIST: 12-4 SR: 4034
 LEFT MUN: DONEGAL T RIGHT MUN: DONEGAL T

001002 FT

000000 FT



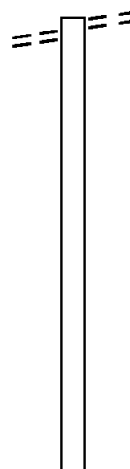
001002 FT ROAD CLOSED
 0010/1002 ROAD CLOSED BACK

0010/0040 BARRICADE CLOSED RD
 000000 FT ROAD CLOSED AHEAD
 2 0 62104 0 00 0000+00
 LAKE RD
 (SR3001 SEG 0110/0000)
 NC BRUSH RUN RD
 INTER-BK BRUSH RUN RD
 (SR3001 SEG 0110/0000)
 MFC BEGIN = D
 0010/0000 LENGTH(AH 1002 BK 0000)

EXTRACT DATE: 12/18/2023 ROADWAY MANAGEMENT SYSTEM PAGE NUMBER: 720
PRINT DATE: 12/21/2023 SLD COUNTY/SR - ANNUAL PRINT COUNTY: WASHINGTON
DIR: B TOTAL LEN: 3.521 MI. DIST: 12-4 SR: 4033
LEFT MUN: CROSS CREEK T RIGHT MUN: CROSS CREEK T

PARKER RD
(T433)

018590 FT
0050/3614



018590 FT PARKER RD
0050/3614 (T433)

014976 FT

014976 FT 2 0 62037 0 00 0149+79
0050/0000 LENGTH(AH 3614 BK 3730)

DIR: B TOTAL LEN: 3.521 MI. DIST: 12-4 SR: 4033
 LEFT MUN: CROSS CREEK T RIGHT MUN: CROSS CREEK T

SUGAR CAMP RD
 (T434)

0040/0820
 011246 FT

==

011246 FT 2 0 62037 0 00 0112+49
 0040/0000 LENGTH(AH 3730 BK 3546)

NICKOLAY RD
 (T783)

0030/2390

== ==

0030/2390 MAPLE RD
 (T435)

007700 FT

007700 FT 2 0 62037 0 00 0077+03
 0030/0000 LENGTH(AH 3546 BK 3870)

0020/2980 BEECH KNOB RD
 (T773)

==

003830 FT

003830 FT 2 0 62037 0 00 0038+33
 0020/0000 LENGTH(AH 3870 BK 3830)

000000 FT

000000 FT 2 0 62037 0 00 0000+00
 NC REA RD
 ATLASBURG RD
 (SR4031 SEG 0020/0000)
 MFC BEGIN = E
 0010/0000 LENGTH(AH 3830 BK 0000)

==

EXTRACT DATE: 12/18/2023 ROADWAY MANAGEMENT SYSTEM PAGE NUMBER: 718
 PRINT DATE: 12/21/2023 SLD COUNTY/SR - ANNUAL PRINT COUNTY: WASHINGTON
 DIR: B TOTAL LEN: .010 MI. DIST: 12-4 SR: 4032
 LEFT MUN: SOUTH STRABANE T RIGHT MUN: SOUTH STRABANE T

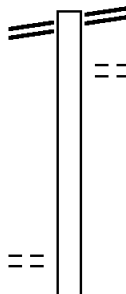
000051 FT
 000000 FT



000051 FT BMS EN 62/4032/0010/0000
 INTER-AHD ALLISON RD
 0010/0051 (TWP)
 000000 FT 2 0 00000 0 00 0000+00
 NC AL LISON RD
 INTER-BK ALLISON RD
 (TWP)
 SR 8014
 BMSBG 62/4032/0010/0000
 MFC BEGIN = E
 0010/0000 LENGTH(AH 0051 BK 0000)

EXTRACT DATE: 12/18/2023 ROADWAY MANAGEMENT SYSTEM PAGE NUMBER: 717
 PRINT DATE: 12/21/2023 SLD COUNTY/SR - ANNUAL PRINT COUNTY: WASHINGTON
 DIR: B TOTAL LEN: 4.840 MI. DIST: 12-4 SR: 4031
 LEFT MUN: SMITH T RIGHT MUN: SMITH T

CROSS CREEK RD 025554 FT
 (SR4029 SEG 0140/2374) 0100/3675



025554 FT CROSS CREEK RD
 0100/3675 (SR4029 SEG 0140/2374)
 0100/3515 FOREST DR
 (PRDR)

LLAMA GRANDE LN
 (PRDR) 0100/1395

DIR: B TOTAL LEN: 4.840 MI. DIST: 12-4 SR: 4031
 LEFT MUN: SMITH T RIGHT MUN: SMITH T

Stationing	Length	Notes	Stationing	Length	Notes
021879 FT			021879 FT		2 0 62035 0 00 0311+15 SMITH CROSS CREEK T
			0100/0000		LENGTH(AH 3675 BK 3369)
2 0 62035 0 00 0277+06 MAPLE RD (T435)	018510 FT		018510 FT		COWDEN RD (T783)
	0090/0000		0090/0000		LENGTH(AH 3369 BK 2349)
	016161 FT		016161 FT		2 0 62035 0 00 0253+59 LENGTH(AH 2349 BK 2361)
			0080/0000		GWEN HALEY RD
			0070/1930		(TWP)
	013800 FT		013800 FT		2 0 62035 0 00 0229+98
			0070/0000		LENGTH(AH 2361 BK 2289)
PERRY RD (T442)	0060/0723		011511 FT		2 0 62035 0 00 0207+09
	011511 FT		0060/0000		LENGTH(AH 2289 BK 2399)

EXTRACT DATE: 12/18/2023
PRINT DATE: 12/21/2023

ROADWAY MANAGEMENT SYSTEM
SLD COUNTY/SR - ANNUAL PRINT

PAGE NUMBER: 715
COUNTY: WASHINGTON

DIR: B TOTAL LEN: 4.840 MI.
LEFT MUN: CROSS CREEK T

DIST: 12-4 SR: 4031
RIGHT MUN: CROSS CREEK T

Stationing	Distance	Notes	Stationing	Distance	Notes
009112 FT			009112 FT		2 0 62035 0 00 0183+10 OLD RIDGE RD (SR4035 SEG 0160/2174)
			0050/0000		LENGTH(AH 2399 BK 1880)
			0040/1642		BMS EN 62/4031/0040/1630 2 0 62035 0 00 0180+57 B S F CROSS
			0040/1630		BMSBG 62/4031/0040/1630
007232 FT			007232 FT		2 0 62035 0 00 0164+33
			0040/0000		LENGTH(AH 1880 BK 2922)
BEECH KNOB RD (T773)			0030/1310		==
004310 FT			004310 FT		2 0 62035 0 00 0135+02
			0030/0000		LENGTH(AH 2922 BK 3018)
2 0 62035 0 00 0104+76			001292 FT		
REA RD			0020/0000		LENGTH(AH 3018 BK 1292)
(SR4033 SEG 0010/0000)			000000 FT		
000000 FT			000000 FT		2 0 62035 0 00 0091+77 NC AT LASBURG RD AVELLA RD (SRO050 SEG 0140/1027)
			INTER-BK		COUNTY PARK RD (CNTY)
			0010/0000		MFC BEGIN = D LENGTH(AH 1292 BK 0000)

EXTRACT DATE: 12/18/2023 ROADWAY MANAGEMENT SYSTEM PAGE NUMBER: 714
 PRINT DATE: 12/21/2023 SLD COUNTY/SR - ANNUAL PRINT COUNTY: WASHINGTON
 DIR: B TOTAL LEN: .033 MI. DIST: 12-4 SR: 4030
 LEFT MUN: WASHINGTON C RIGHT MUN: WASHINGTON C

000174 FT
 000000 FT



000174 FT BMS EN 62/4030/0010/0000
 INTER-AHD SHEFFIELD ST
 0010/0174 (TWP)
 000000 FT 2 0 00000 0 00 0000+00
 NC SHEFFIELD ST
 INTER-BK SHEFFIELD ST
 (TWP)
 SR 0070 EB
 BMSBG 62/4030/0010/0000
 MFC BEGIN = E
 0010/0000 LENGTH(AH 0174 BK 0000)

EXTRACT DATE: 12/18/2023
PRINT DATE: 12/21/2023

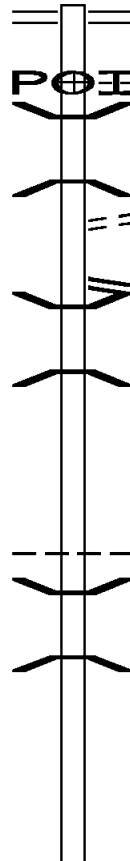
ROADWAY MANAGEMENT SYSTEM
SLD COUNTY/SR - ANNUAL PRINT

PAGE NUMBER: 713
COUNTY: WASHINGTON

DIR: B TOTAL LEN: 7.259 MI.
LEFT MUN: SMITH T

DIST: 12-4 SR: 4029
RIGHT MUN: SMITH T

038329 FT



038329 FT ATLASBURG RD
0140/3100 (SR0018 SEG 0680/0234)
(APRA) ALEX PARIS TRUCK
ALEX PARIS TRUCKING CO
0140/2780 (PRDR)
0140/2628 BMSSEN 62/4029/0140/2575
2 0 62185 0 00 0376+83
BURGETTS FORK
0140/2575 BMSBG 62/4029/0140/2575
PENN DOT SHED AREA #30
0140/2530 (GOVT)
ATLASBURG RD
0140/2374 (SR4031 SEG 0100/3675)
0140/1775 BMSSEN 62/4029/0140/1752
2 0 62185 0 00 0368+61
BR BURGET FK
0140/1752 BMSBG 62/4029/0140/1752

035229 FT

035229 FT 2 0 62185 0 00 0349+90
5 0140/0000 LENGTH(AH 3100 BK 3466)
SMITH
0130/3239 CROSS CREEK T
0130/2838 BMSSEN 62/4029/0130/2826
2 0 62185 0 00 0345+67
B BURGETTS F
0130/2826 BMSBG 62/4029/0130/2826

EXTRACT DATE: 12/18/2023
PRINT DATE: 12/21/2023

ROADWAY MANAGEMENT SYSTEM
SLD COUNTY/SR - ANNUAL PRINT

PAGE NUMBER: 712
COUNTY: WASHINGTON

DIR: B TOTAL LEN: 7.259 MI.
LEFT MUN: CROSS CREEK T

DIST: 12-4 SR: 4029
RIGHT MUN: CROSS CREEK T

Stationing	Street	Segment	Notes
031763 FT		0130/0015	BMS EN 62/4029/0130/0000
		031763 FT	2 0 62185 0 00 0317+48
			B BURGETTS F
		0130/0000	BMSBG 62/4029/0130/0000
			LENGTH(AH 3466 BK 3024)
			STOLZE RD
		0120/0788	(T437)
		028739 FT	
2 0 62185 0 00 0289+15 028739 FT	WOOD ST	0120/0000	LENGTH(AH 3024 BK 2849)
(T801)			OVER LOOK RD
		0110/2555	(TWP)
		0110/2233	FAYETTE ST
		0110/1867	(T440)
			LIBERTY ST
WOOD ST		0110/1637	(T438)
(T801)			HOME ST
		0110/1566	(T937)
		0110/1324	PARKER RD
			(T433)
VANCE DR		0110/1303	
(T436)			
		025890 FT	
		025890 FT	2 0 62185 0 00 0259+60
		0110/0000	VILLAGE: CROSS CREEK
			LENGTH(AH 2849 BK 2645)
		0100/0986	BMS EN 62/4029/0100/0972
			2 0 62185 0 00 0242+31
			B N F CROSS
		0100/0972	BMSBG 62/4029/0100/0972
LEE RD		0100/0749	
(T398)			
		023245 FT	
		023245 FT	2 0 62185 0 00 0232+42
		0100/0000	LENGTH(AH 2645 BK 2600)

DIR: B TOTAL LEN: 7.259 MI. DIST: 12-4 SR: 4029
 LEFT MUN: CROSS CREEK T RIGHT MUN: CROSS CREEK T

020645 FT

020645 FT 2 0 62185 0 00 0207+42
 0090/0000 LENGTH(AH 2600 BK 1932)

018713 FT

018713 FT 2 0 62185 0 00 0188+10
 0080/0000 LENGTH(AH 1932 BK 3287)

STROPE RD
 (SR4023 SEG 0010/0000) 0070/1073

015426 FT

015426 FT 2 0 62185 0 00 0155+23
 0070/0000 LENGTH(AH 3287 BK 2245)

CEDAR GROVE RD
 (SR4027 SEG 0010/0000) 0060/0987

013181 FT

013181 FT 2 0 62185 0 00 0132+03
 0060/0000 LENGTH(AH 2245 BK 2712)

CLARK AV
 (TWP) 0050/2311

010469 FT

010469 FT 2 0 62185 0 00 0104+88
 0050/0000 LENGTH(AH 2712 BK 2526)

DIR: B TOTAL LEN: 7.259 MI. DIST: 12-4 SR: 4029
 LEFT MUN: CROSS CREEK T RIGHT MUN: CROSS CREEK T

Location / Segment	Start Station	End Station	Length (FT)	Notes
PARIS RD (T770)	007943	0040/0000	007943	VILLAGE: STUDA LENGTH(AH 2526 BK 2593)
			0030/1105	PARKER RD (T433)
	005350	0020/3021	005350	PATTERSON RD (T731) LENGTH(AH 2593 BK 3191) BMSSEN 62/4029/0020/2956 2 0 62185 0 00 0051+52 NORTH FORK CROSS CREEK BMSBG 62/4029/0020/2956
			0020/2956	CHURCH ST (TWP)
			0020/2081	CHURCH ST (TWP)
			0020/1502	
WELLS DR (T721)	0020	0020/1122		
WELLS DR (T721)	0020	0020/0477		CHURCH ST (TWP)
	002159	002159	002159	BMSSEN 62/4029/0020/0000 2 0 62185 0 00 0021+87 MIDDLE FORK CROSS CREEK BMSBG 62/4029/0020/0000 LENGTH(AH 3191 BK 2159)
			0010/1655	HILL ST (TWP)
	000000		000000	2 0 62185 0 00 0000+00 VILLAGE: PATTERSON MILL NC CR CROSSCREEK RD INTER-BK STEELE ST (SR4018 SEG 0100/1695) MFC BEGIN = D
MEADOWCROFT RD (SR4018 SEG 0100/1695)	0010	0010/0000	0010	LENGTH(AH 2159 BK 0000)

DIR: B TOTAL LEN: .132 MI. DIST: 12-4 SR: 4028
 LEFT MUN: BURGETTSTOWN B RIGHT MUN: BURGETTSTOWN B

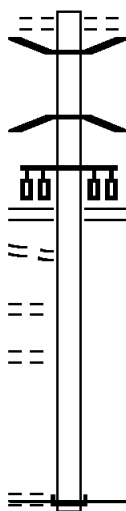
MAIN ST ET
 (BORO)
 BORO AL
 (BORO)
 BORO AL
 (BORO)

MAIN ST
 (T883)

000696 FT

0010/0320
 0010/0280
 0010/0125
 000000 FT

0010/0000



000696 FT (TBK SR4012) CENTER ST
 0010/0696 (BORO)
 0010/0649 BMS EN 62/4028/0010/0597
 2 0 62225 0 00 0006+22
 B BURGETTS F
 0010/0597 BMSBG 62/4028/0010/0597
 J L BRUNNER MEMORIAL BP
 (SR0018 SEG 0741/2705)
 (SR0018 SEG 0740/2670)

0010/0495
 NC BRIDGE ST


000000 FT 2 0 62225 0 00 0000+00
 INTER-BK NC MAIN ST ET
 MAIN ST
 (BORO)
 MFC BEGIN = E
 0010/0000 LENGTH(AH 0696 BK 0000)

EXTRACT DATE: 12/18/2023 ROADWAY MANAGEMENT SYSTEM PAGE NUMBER: 708
PRINT DATE: 12/21/2023 SLD COUNTY/SR - ANNUAL PRINT COUNTY: WASHINGTON

DIR: B TOTAL LEN: 2.348 MI. DIST: 12-4 SR: 4027
LEFT MUN: JEFFERSON T RIGHT MUN: JEFFERSON T

BETHEL RIDGE RD 012396 FT
(SR4014 SEG 0120/0000) 0050/1865

010531 FT



012396 FT
INTER-AHD CEDAR GROVE RD
0050/1865 (SR4014 SEG 0120/0000)

010531 FT 2 0 62027 0 00 0105+53
5 0050/0000 LENGTH(AH 1865 BK 2545)

DIR: B TOTAL LEN: 2.348 MI. DIST: 12-4 SR: 4027
 LEFT MUN: JEFFERSON T RIGHT MUN: JEFFERSON T

2 0 62027 0 00 0079+36 007986 FT
 COLE SCHOOL RD
 (T388) 0040/0000

007986 FT
 0040/0000 LENGTH(AH 2545 BK 2946)

005040 FT

005040 FT 2 0 62027 0 00 0049+90
 0030/0000 LENGTH(AH 2946 BK 2552)

002488 FT

002488 FT 2 0 62027 0 00 0024+88
 0020/0000 LENGTH(AH 2552 BK 2488)

JEFFERSON
 0010/1848 CROSS CREEK T
 0010/0966 BMS EN 62/4027/0010/0953
 2 0 62027 0 00 0009+44
 B N F CROSS
 0010/0953 BMSBG 62/4027/0010/0953

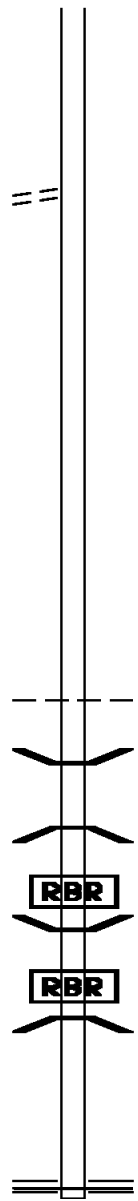
RBR

0010/0713 BMS EN 62/4027/0010/0687
 2 0 62027 0 00 0006+78
 P3
 NORTH FORK CROSS CREEK
 0010/0687 BMSBG 62/4027/0010/0687

RBR

000000 FT

000000 FT 2 0 62027 0 00 0000+00
 NC CE DAR GROVE RD
 CROSS CREEK RD
 (SR4029 SEG 0060/0987)
 MFC BEGIN = D
 0010/0000 LENGTH(AH 2488 BK 0000)



EXTRACT DATE: 12/18/2023 ROADWAY MANAGEMENT SYSTEM PAGE NUMBER: 706
 PRINT DATE: 12/21/2023 SLD COUNTY/SR - ANNUAL PRINT COUNTY: WASHINGTON

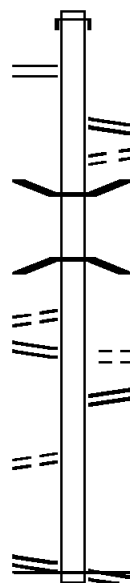
DIR: B TOTAL LEN: .148 MI. DIST: 12-4 SR: 4026
 LEFT MUN: ROBINSON T RIGHT MUN: ROBINSON T

000783 FT

FROM 8048/0500 SH
 (CONN) 0010/0320
 RAMP B RD
 (SR8048 SEG 0500/0850) 0010/0245

FOR SR 4004 AND 4026
 (CONN) 0010/0150

1 0 00257 7 00 0000+00 000000 FT
 OLD STEUBENVILLE PK
 (SR4004 SEG 0210/0000) 0010/0000



000783 FT
 INTER-AHD MAPLE GROVE RD
 (T611)
 0010/0783 RAMP D RD
 (SR8048 SEG 0750/0000)
 0010/0679 RAMP C RD
 (SR8048 SEG 0010/0905)
 0010/0640 FROM 8048/0010 SH
 (CONN)
 0010/0585 BMSEN 62/4026/0010/0399
 0010/0532 1 0 00257 7 00 0002+44
 SR 0022
 0010/0399 BMSBG 62/4026/0010/0399

TO 8048/0250 SH
 (CONN)
 0010/0245 RAMP A RD
 (SR8048 SEG 0250/0000)
 0010/0207

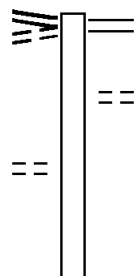
NC MAPLE GROVE RD
 OLD STEUBENVILLE PK
 000000 FT (SR4004 SEG 0210/0000)
 MFC BEGIN = D
 0010/0000 LENGTH(AH 0783 BK 0000)

EXTRACT DATE: 12/18/2023 ROADWAY MANAGEMENT SYSTEM PAGE NUMBER: 705
 PRINT DATE: 12/21/2023 SLD COUNTY/SR - ANNUAL PRINT COUNTY: WASHINGTON
 DIR: B TOTAL LEN: 2.378 MI. DIST: 12-4 SR: 4025
 LEFT MUN: JEFFERSON T RIGHT MUN: JEFFERSON T

ELDERSVILLE RD 012555 FT
 (SR4008 SEG 0040/1440)
 SHORT ST 0050/2553
 (T238)

 SCOTT HOLLOW RD 0050/1170
 (T338)

 010002 FT



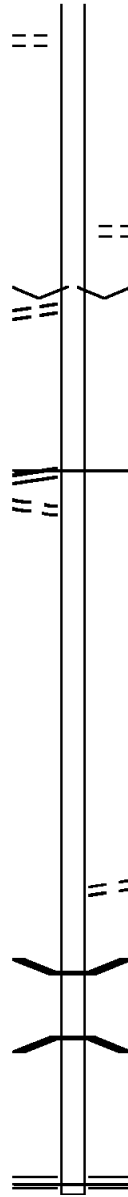
012555 FT
 0050/2553 ELDERSVILLE RD
 (SR4008 SEG 0040/1440)
 0050/1800 FIRE RD
 (T337)

 010002 FT 2 0 62006 0 00 0307+71
 0050/0000 LENGTH(AH 2553 BK 2804)

DIR: B TOTAL LEN: 2.378 MI. DIST: 12-4 SR: 4025
 LEFT MUN: JEFFERSON T RIGHT MUN: JEFFERSON T

ROBERTS DR
 (PRDR)

0040/2300



WIEGMANN RD
 (T805)

007198 FT
 0040/0000

LINK LN
 (TWP)
 0040/0075 2 0 62006 0 00 0279+70
 007198 FT VILLAGE: ELDERSVILLE
 0040/0000 LENGTH(AH 2804 BK 1294)

CEDAR GROVE RD
 (SR4014 SEG 0120/0985)
 FROM 4014/0120 SH
 (CONN)

005904 FT
 0030/0000
 0020/2750

005904 FT 2 0 62006 0 00 0266+42
 NC CEDAR GROVE RD
 MFC BEGIN = D
 0030/0000 LENGTH(AH 1294 BK 2870)

003034 FT

003034 FT 2 0 62027 0 00 0151+80
 0020/0000 LENGTH(AH 2870 BK 3034)

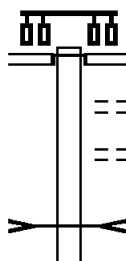
0010/1310 KARCH RD
 (T392)

000000 FT

0010/0296 BMS EN 62/4025/0010/0271
 2 0 62027 0 00 0179+18
 B CROSS CK.
 0010/0271 BMSBG 62/4025/0010/0271
 000000 FT 2 0 62027 0 00 0182+14
 NC MENEELY RD
 STROPE RD
 (SR4023 SEG 0040/0000)
 MFC BEGIN = E
 0010/0000 LENGTH(AH 3034 BK 0000)

EXTRACT DATE: 12/18/2023 ROADWAY MANAGEMENT SYSTEM PAGE NUMBER: 703
 PRINT DATE: 12/21/2023 SLD COUNTY/SR - ANNUAL PRINT COUNTY: WASHINGTON
 DIR: B TOTAL LEN: 11.041 MI. DIST: 12-4 SR: 4024
 LEFT MUN: CANTON T RIGHT MUN: CANTON T

058299 FT



058299 FT
 INTER-AHD HEWITT AV
 (T582)
 JEFFERSON AV
 (SR0844 SEG 0290/0000)
 0220/3166 FOOR AV
 (TWP)
 0220/3000 NORMANDY AV
 (TWP)
 0220/2830 B GEORGES RN
 STRUCTURE LENGTH 11 FT
 0220/2623 BMSID 62/4024/0220/2623

DIR: B TOTAL LEN: 11.041 MI. DIST: 12-4 SR: 4024
 LEFT MUN: CANTON T RIGHT MUN: CANTON T

055133 FT

055133 FT 2 0 62096 0 03 0569+03
 0220/0000 LENGTH(AH 3166 BK 2659)

WEST WYLIE AV
 (T563)

0210/1120

052474 FT

052474 FT 2 0 62096 0 03 0542+44
 MILLER RD
 (T532)
 0210/0000 LENGTH(AH 2659 BK 3488)

MCKEE RD
 (SR3011 SEG 0090/2453)
 MFC BEGIN = E

0200/1390

2 0 62096 0 03 0498+38 048986 FT
 MCCLAY RD
 (T567) 0200/0000

048986 FT HANEY RD
 (T567)
 0200/0000 LENGTH(AH 3488 BK 2377)

046609 FT

046609 FT 2 0 62096 0 03 0474+61
 0190/0000 LENGTH(AH 2377 BK 2018)

044591 FT

044591 FT 2 0 62096 0 03 0454+43
 0180/0000 LENGTH(AH 2018 BK 2311)

DIR: B TOTAL LEN: 11.041 MI. DIST: 12-4 SR: 4024
 LEFT MUN: CANTON T RIGHT MUN: CANTON T

	042280 FT		042280 FT 2 0 62096 0 03 0431+40
			NC HEWITT AV
SMILEY RD			CANTON
(SR4055 SEG 0010/0000)	0170/0000	==	BUFFALO T
			LENGTH(AH 2311 BK 3313)
FOSTER RD			
(T621)	0160/0740	==	
2 0 62096 0 03 0398+01	038967 FT		038967 FT
HATHAWAY RD			
(T619)	0160/0000	==	LENGTH(AH 3313 BK 1895)
	037072 FT		037072 FT 2 0 62096 0 03 0376+70
			LENGTH(AH 1895 BK 2702)
	034370 FT		034370 FT 2 0 62096 0 03 0349+68
			LENGTH(AH 2702 BK 2308)
		==	ASHMORE RD
			(T547)
		==	CLARKE RD
2 0 62096 0 03 0326+60	032062 FT		(T477)

DIR: B TOTAL LEN: 11.041 MI. DIST: 12-4 SR: 4024
 LEFT MUN: BUFFALO T RIGHT MUN: BUFFALO T

CARLISLE RD
 (T478)

0130/0000 ==

0130/0000 LENGTH(AH 2308 BK 3268)

028794 FT

028794 FT 2 0 62096 0 03 0294+38
 0120/0000 LENGTH(AH 3268 BK 1710)

027084 FT

027084 FT 2 0 62096 0 03 0277+38
 0110/0000 LENGTH(AH 1710 BK 2679)

024405 FT

0100/0183 BUFFALO
 024405 FT BLAINE T
 2 0 62096 0 03 0255+50
 0100/0000 LENGTH(AH 2679 BK 3140)

PENN LN
 (PRDR)

0090/1035 ==

0090/0463 BMS EN 62/4024/0090/0431
 2 0 62096 0 01 0222+52
 BUFFALO CK.
 0090/0431 BMSBG 62/4024/0090/0431
 021265 FT 2 0 62096 0 01 0224+10
 MAIN ST
 (SRO221 SEG 0300/0000)
 NC RURAL VALLEY RD
 INTER-BK MAIN ST
 (SRO221 SEG 0300/0000)
 MFC BEGIN = D
 0090/0000 LTH AH 003140 BK 001085

DIR: B TOTAL LEN: 11.041 MI.
 LEFT MUN: BLAINE T

DIST: 12-4 SR: 4024
 RIGHT MUN: BLAINE T

Left Side Description	Left Side Stationing	Right Side Description	Right Side Stationing
	021265 FT	021265 FT	
BUFFALO CREEK RD (SR0221 SEG 0310/0000)	0080/0987	7082/0000 LTH AH 001085 BK 000987 INTER-AHD MAIN ST (SR0221 SEG 0310/0000) FIRST ST (T922) SECOND ST (T947) NC MAIN ST MAIN ST (T920)	0080/0987
NORTH ALLEY RD (TWP)	0080/0295 020278 FT	0080/0600	020278 FT 2 0 62096 0 00 0203+05 VILLAGE: TAYLORSTOWN
	016879 FT	0070/0000 LENGTH(AH 0987 BK 3399)	016879 FT 2 0 62096 0 00 0169+06 LENGTH(AH 3399 BK 2664)
	014215 FT	0060/0000 LENGTH(AH 2664 BK 2725)	014215 FT 2 0 62096 0 00 0142+42 NC TAYLORSTOWN RIDGE RD LENGTH(AH 2664 BK 2725)
POST RD (SR4059 SEG 0010/0000)	0050/1260		
2 0 62096 0 00 0115+30 COLBY YOUNG RD (T426)	011490 FT 0050/0000		011490 FT 0050/0000 LENGTH(AH 2725 BK 2924)

DIR: B TOTAL LEN: 11.041 MI. DIST: 12-4 SR: 4024
 LEFT MUN: BLAINE T RIGHT MUN: BLAINE T

JOBES LN
 (PRDR)

008566 FT

008566 FT 2 0 62096 0 00 0086+06
 0040/0000 LENGTH(AH 2924 BK 2438)

006128 FT

006128 FT 2 0 62096 0 00 0061+68
 0030/0000 LENGTH(AH 2438 BK 2904)

0020/0780

0020/1356 BLAINE
 BUFFALO T
 NEWMAN RD
 0020/0905 (SR3006 SEG 0010/0000)

003224 FT

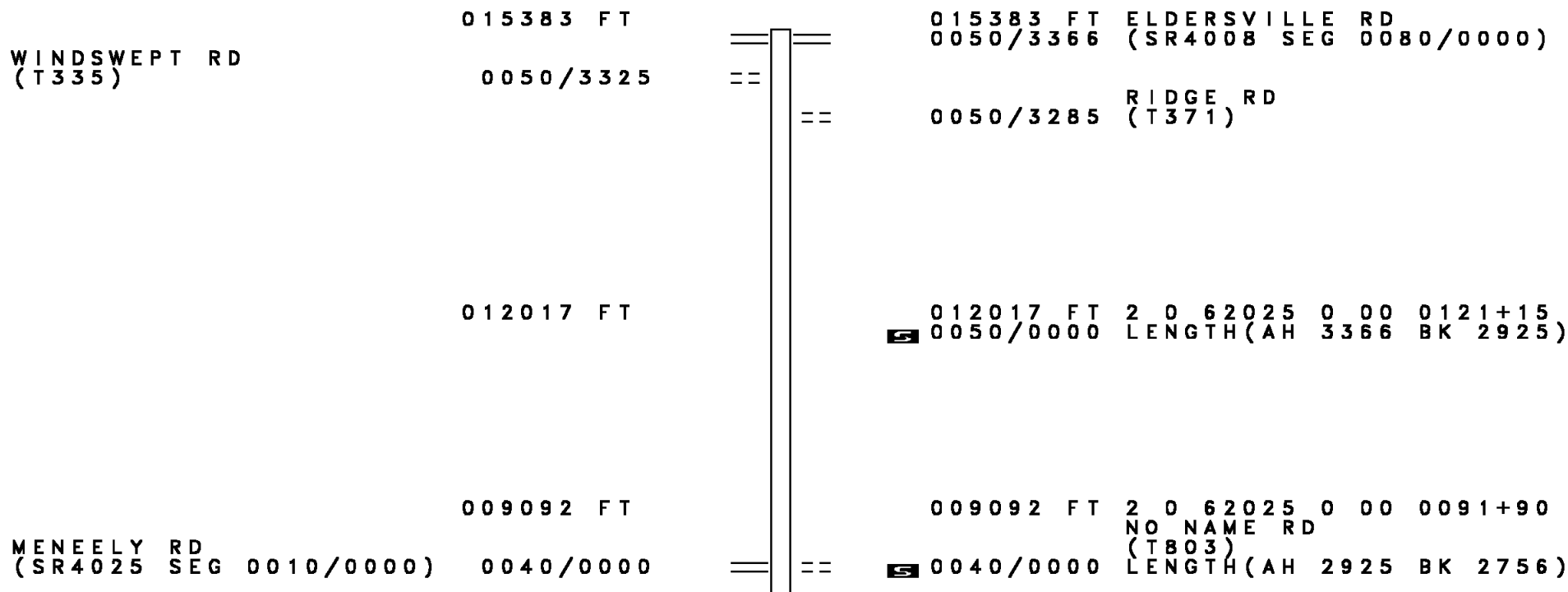
003224 FT 2 0 62096 0 00 0032+32
 NC CLAYSTOWN RD
 GASHEL RD
 (T422)
 BUFFALO
 DONEGAL T
 0020/0000 LENGTH(AH 2904 BK 3224)

2 0 62096 0 00 0000+00 000000 FT
 NORTH RD
 (SR0231 SEG 0300/0000) 0010/0000

NC CLAYS TAYLOR RIDGE RD
 NORTH RD
 000000 FT (SR0231 SEG 0300/0000)
 MFC BEGIN = E
 0010/0000 LENGTH(AH 3224 BK 0000)

EXTRACT DATE: 12/18/2023 ROADWAY MANAGEMENT SYSTEM PAGE NUMBER: 697
PRINT DATE: 12/21/2023 SLD COUNTY/SR - ANNUAL PRINT COUNTY: WASHINGTON

DIR: B TOTAL LEN: 2.913 MI. DIST: 12-4 SR: 4023
LEFT MUN: JEFFERSON T RIGHT MUN: JEFFERSON T



DIR: B TOTAL LEN: 2.913 MI. DIST: 12-4 SR: 4023
 LEFT MUN: JEFFERSON T RIGHT MUN: JEFFERSON T

006336 FT

0030/1246 BMS EN 62/4023/0030/1222
 2 0 62025 0 00 0076+55
 B N F CROSS
 0030/1222 BMSBG 62/4023/0030/1222
 RETAINING WALL END
 0030/0852 BMSID 62/4023/0030/0760
 RETAINING WALL BEGIN
 0030/0760 BMSID 62/4023/0030/0760
 006336 FT 2 0 62025 0 00 0065+33
 0030/0000 LENGTH(AH 2756 BK 2958)

0020/0975 JEFFERSON
 CROSS CREEK T

003378 FT

0020/0028 BMS EN 62/4023/0020/0000
 003378 FT 2 0 62025 0 00 0033+76
 P3
 NORTH FORK CROSS CREEK
 0020/0000 BMSBG 62/4023/0020/0000
 LENGTH(AH 2958 BK 3378)
 0010/3300 (AAR 004181*)#TRKS 00

000000 FT

0010/0484 BMS EN 62/4023/0010/0469
 2 0 62025 0 00 0004+72
 B N F CROSS
 0010/0469 BMSBG 62/4023/0010/0469
 000000 FT 2 0 62025 0 00 0000+00
 VILLAGE: STUDA
 NC ST ROPE RD
 CROSS CREEK RD
 (SR4029 SEG 0070/1073)
 MFC BEGIN = E
 0010/0000 LENGTH(AH 3378 BK 0000)

038192 FT

038192 FT
 INTER-AHD

WYLIE AV
 (T563)

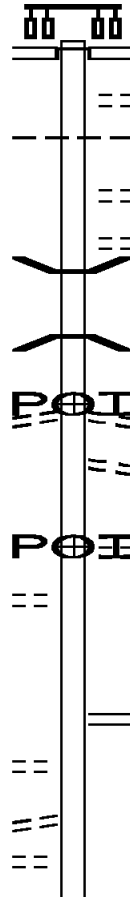
0140/1307

KERNS HILL RD
 (TWP)

0140/0244
 035443 FT

FORD ST
 (T703)
 MARRA AV
 (T701)
 DON LN
 (TWP)

0130/2502
 0130/2138
 0130/1577



0140/2749

0140/2455

0140/2394

0140/2160

0140/1859

0140/1708

0140/1620

0140/1307

0140/1224

0140/0555

035443 FT

5 0140/0000

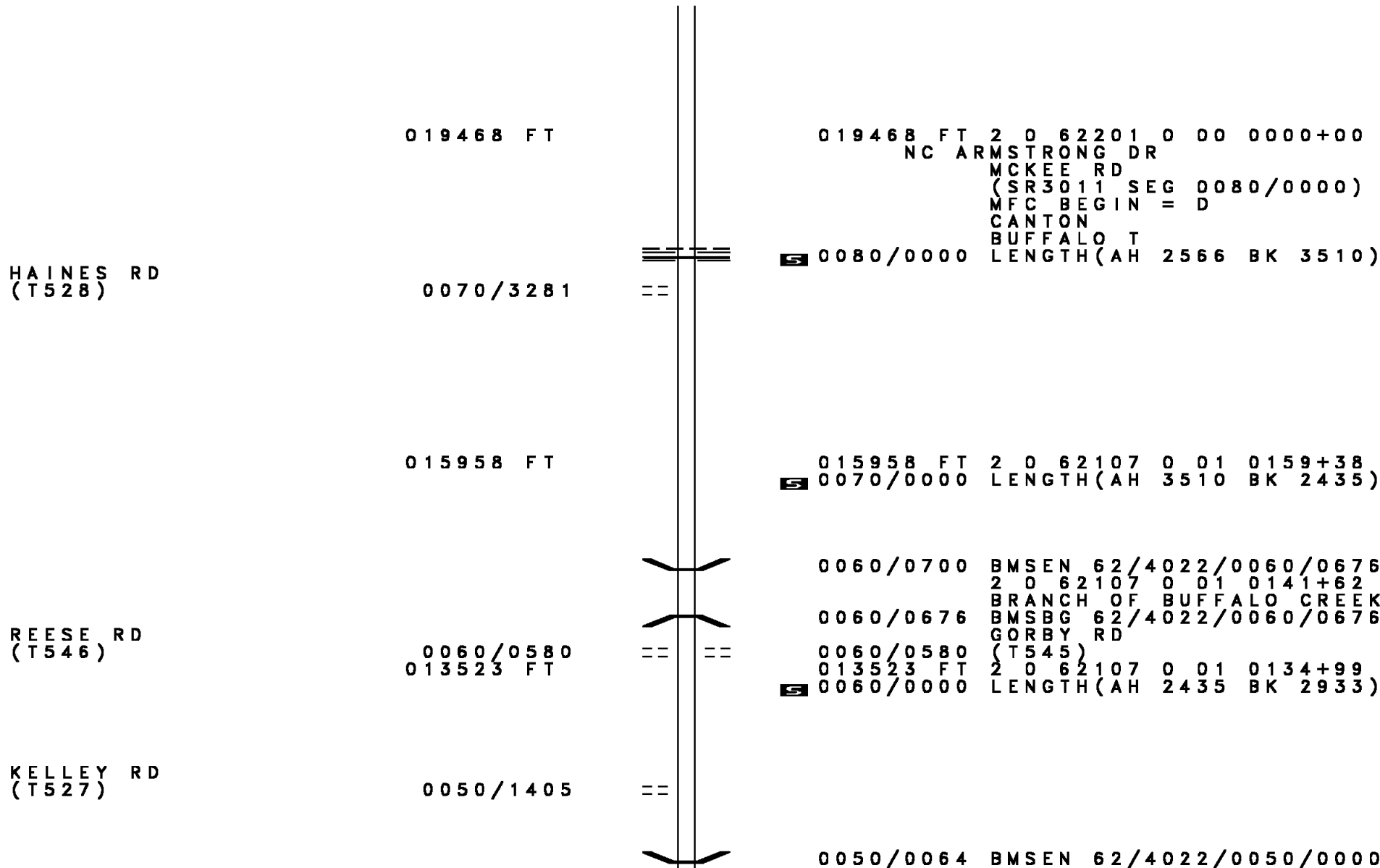
WYLIE AV
 (CITY)
 JEFFERSON AV
 (SR0018 SEG 0390/0000)
 CHARTIERS ST
 (TWP)
 WASHINGTON
 CANTON T
 PENNSYLVANIA AV
 (T969)
 OHIO ST
 (T957)
 BMSSEN 62/4022/0140/1620
 2 0 62 159 0 00 0079+64
 CHARTIERS CK
 BMSBG 62/4022/0140/1620
 (APRA) CERDEC CORP
 CERDEC CORP
 (PRDR)
 DRAKEN FIELD ST
 (TWP)
 (APRA) CERDEC CORP
 CERDEC CORP
 (PRDR)
 2 0 62 159 0 00 0063+43
 NC WEST WYLIE AV
 HAYES AV
 (SR4051 SEG 0020/3089)
 LENGTH(AH 2749 BK 2774)

EXTRACT DATE: 12/18/2023 ROADWAY MANAGEMENT SYSTEM PAGE NUMBER: 694
 PRINT DATE: 12/21/2023 SLD COUNTY/SR - ANNUAL PRINT COUNTY: WASHINGTON

DIR: B TOTAL LEN: 7.233 MI. DIST: 12-4 SR: 4022
 LEFT MUN: CANTON T RIGHT MUN: CANTON T

CONFORT LN (TWP)	0130/0880 ==					
	032669 FT				032669 FT 2 0 62201 0 00 0132+16	
					5 0130/0000 LENGTH(AH 2774 BK 2680)	
POINT VIEW DR (TWP)	0120/1922 ==					
					0120/1876 LC TO/FROM T390 RD	
					(CONN)	
					0120/1750 CALDWELL AV	
					(T390)	
LACOCK ST (T529)	0120/0701 ==					
					029989 FT	
2 0 62201 0 00 0099+00	029989 FT					
ALBERT ST (T994)	0120/0000 ==				5 0120/0000 LENGTH(AH 2680 BK 3035)	
					NC WEIRICH AV	
					WEIRICH AV	
					0110/1843 (T532)	
	026954 FT				026954 FT 2 0 62201 0 00 0075+09	
					5 0110/0000 LENGTH(AH 3035 BK 2624)	
MILLER RD (T532)	0100/1305 ==					
					024330 FT 2 0 62201 0 00 0048+80	
	024330 FT				5 0100/0000 LENGTH(AH 2624 BK 2296)	
	022034 FT				022034 FT 2 0 62201 0 00 0025+71	
					5 0090/0000 LENGTH(AH 2296 BK 2566)	

DIR: B TOTAL LEN: 7.233 MI. DIST: 12-4 SR: 4022
 LEFT MUN: CANTON T RIGHT MUN: CANTON T

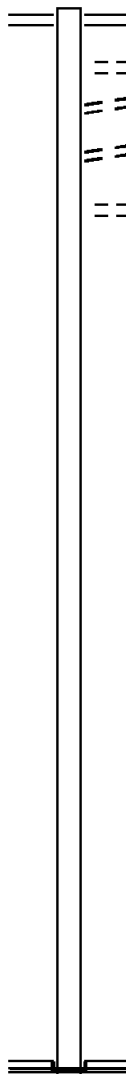


DIR: B TOTAL LEN: 7.233 MI. DIST: 12-4 SR: 4022
 LEFT MUN: BUFFALO T RIGHT MUN: BUFFALO T

Stationing	Description	Stationing	Description
010590 FT		010590 FT	2 0 62107 0 00 0105+65 BRANCH OF BUFFALO CREEK BMSBG 62/4022/0050/0000
		0050/0000	LENGTH(AH 2933 BK 3368)
		0040/2315	BOONE RD (T503)
		0040/2129	BMSEN 62/4022/0040/2098 2 0 62107 0 00 0093+06
		0040/2098	BUFFALO CK. BMSBG 62/4022/0040/2098
007222 FT		007222 FT	2 0 62107 0 00 0072+08
		0040/0000	LENGTH(AH 3368 BK 2685)
CLARKE RD (T477)		0030/1885	
004537 FT		004537 FT	2 0 62107 0 00 0045+23
		0030/0000	LENGTH(AH 2685 BK 2118)
002419 FT		002419 FT	2 0 62107 0 00 0024+21
		0020/0000	LENGTH(AH 2118 BK 2419)
000000 FT		000000 FT	2 0 62107 0 00 0000+00
GREEN VALLEY RD (SR0221 SEG 0270/0275)		0010/0000	GREEN VALLEY RD (SR0221 SEG 0270/0275) NC PLEASANT VALLEY RD MFC BEGIN = E LENGTH(AH 2419 BK 0000)

DIR: B TOTAL LEN: 1.840 MI. DIST: 12-4 SR: 4021
 LEFT MUN: SMITH T RIGHT MUN: SMITH T

009714 FT



009714 FT MAIN ST
 0040/2227 (SR0018 SEG 0720/0000)
 BERRY RD
 (TWP)
 0040/1710 DIAMOND ST
 (T439)
 0040/1398 WASHINGTON ST
 (T441)
 0040/1087 KEYSTONE ST
 (T443)

007487 FT

007487 FT 2 0 62220 0 00 0075+24
 0040/0000 LENGTH(AH 2227 BK 2576)

004911 FT

004911 FT 2 0 62220 0 00 0049+48
 0030/0000 LENGTH(AH 2576 BK 2450)

002461 FT

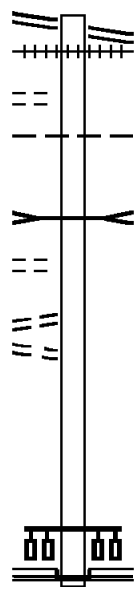
002461 FT 2 0 62220 0 00 0024+72
 0020/0000 LENGTH(AH 2450 BK 2461)

000000 FT

000000 FT 2 0 62220 0 00 0000+00
 NC OS TOP RD
 ATLAS CHERRY VALLEY RD
 (SR4017 SEG 0030/0000)
 INTER-BK OSTOP RD
 (T496)
 MFC BEGIN = E
 0010/0000 LENGTH(AH 2461 BK 0000)

MAIN ST 002858 FT
 (SR4049 SEG 0050/1087) 0010/2858
 GRABEL RD
 (T916) 0010/2240

 GRABEL RD
 (T916) 0010/1455
 WINDSOR RD
 (TWP) 0010/0995
 WINDSOR RD
 (TWP) 0010/0405
 000000 FT



002858 FT MAIN ST
 0010/2858 (SR4049 SEG 0050/1087)
 0010/2275 (AAR 510338T)#TRKS 01

 0010/1994 SOUTH STRABANE
 CANTON T
 CHARTIERS CK
 STRUCTURE LENGTH 89 FT
 0010/1866 BMSID 62/4020/0010/1866

 000000 FT 2 0 62100 0 00 0000+00
 NC OAK GROVE RD
 HENDERSON AV
 (SR0018 SEG 0420/0000)

 INTER-BK HEWITT AV
 (T623)
 MFC BEGIN = C
 0010/0000 LENGTH(AH 2858 BK 0000)

EXTRACT DATE: 12/18/2023 ROADWAY MANAGEMENT SYSTEM PAGE NUMBER: 689
PRINT DATE: 12/21/2023 SLD COUNTY/SR - ANNUAL PRINT COUNTY: WASHINGTON

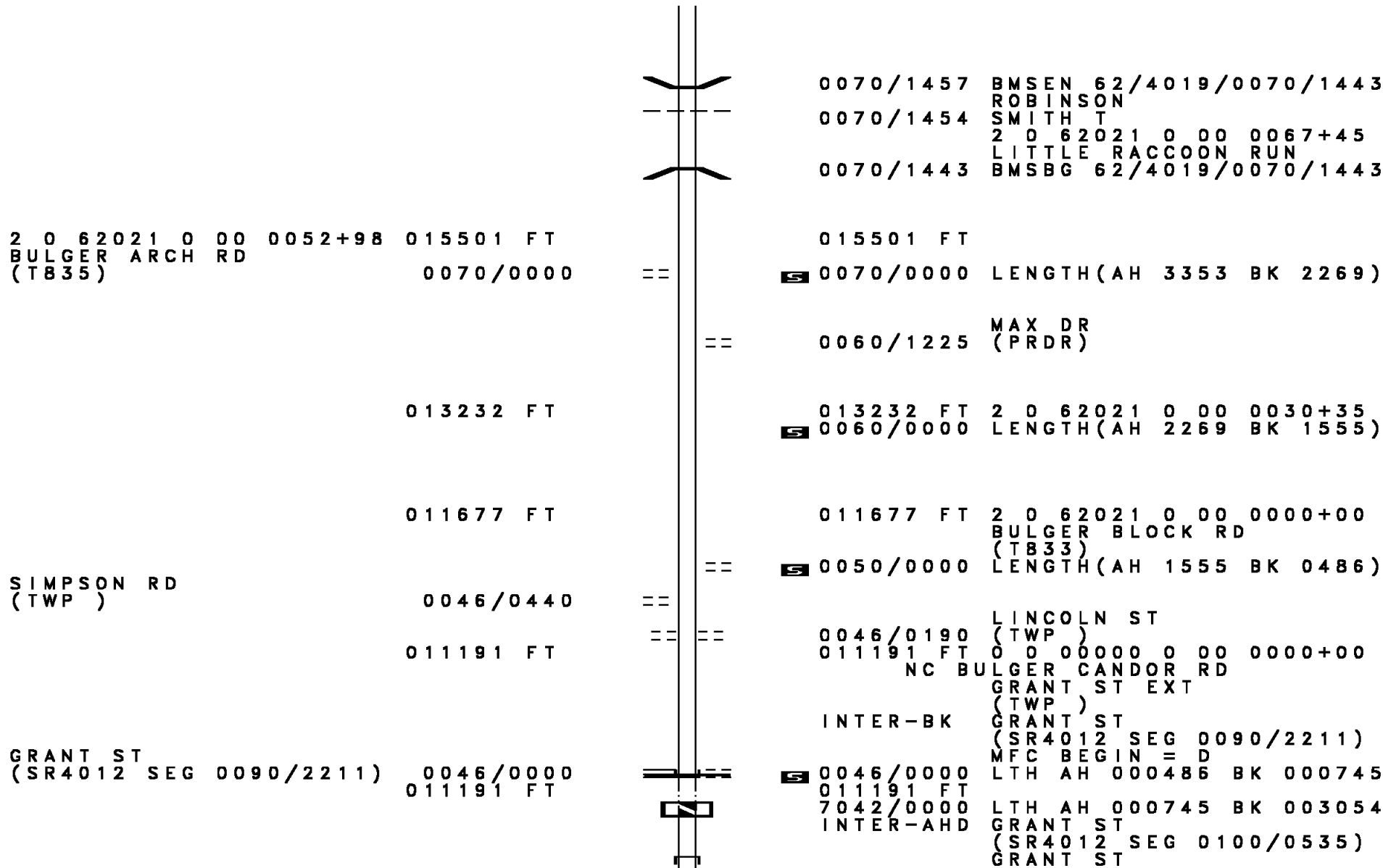
DIR: B TOTAL LEN: 3.571 MI. DIST: 12-4 SR: 4019
LEFT MUN: ROBINSON T RIGHT MUN: ROBINSON T

018854 FT

018854 FT
INTER-AHD BULGER CANDOR RD
(SR4009 SEG 0040/0000)
MIDWAY CANDOR RD
0070/3353 (SR4009 SEG 0040/0000)



DIR: B TOTAL LEN: 3.571 MI. DIST: 12-4 SR: 4019
 LEFT MUN: ROBINSON T RIGHT MUN: ROBINSON T



DIR: B TOTAL LEN: 3.571 MI. DIST: 12-4 SR: 4019
 LEFT MUN: SMITH T RIGHT MUN: SMITH T

SMITH LN
 (PRDR)

0040/2925 ==

0040/3054 (SR4012 SEG 0100/0535)

008137 FT

008137 FT 2 0 62172 0 00 0081+28

VILLAGE: BULGER
 0040/0000 LENGTH(AH 3054 BK 2900)

005237 FT

005237 FT 2 0 62172 0 00 0052+27

0030/0000 LENGTH(AH 2900 BK 2684)

0020/1260 BMS EN 62/4019/0020/1246
 2 0 62172 0 00 0037+55

B RACCOON CK
 0020/1246 BMSBG 62/4019/0020/1246
 JOE CAIN RD
 0020/1030 (TB17)

002553 FT

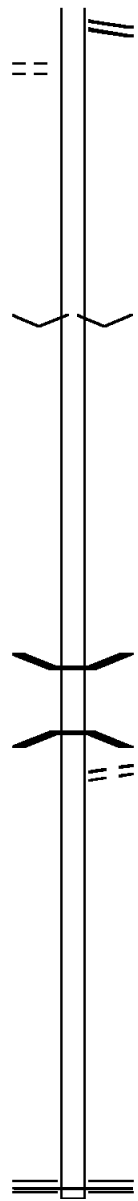
002553 FT 2 0 62172 0 00 0025+56

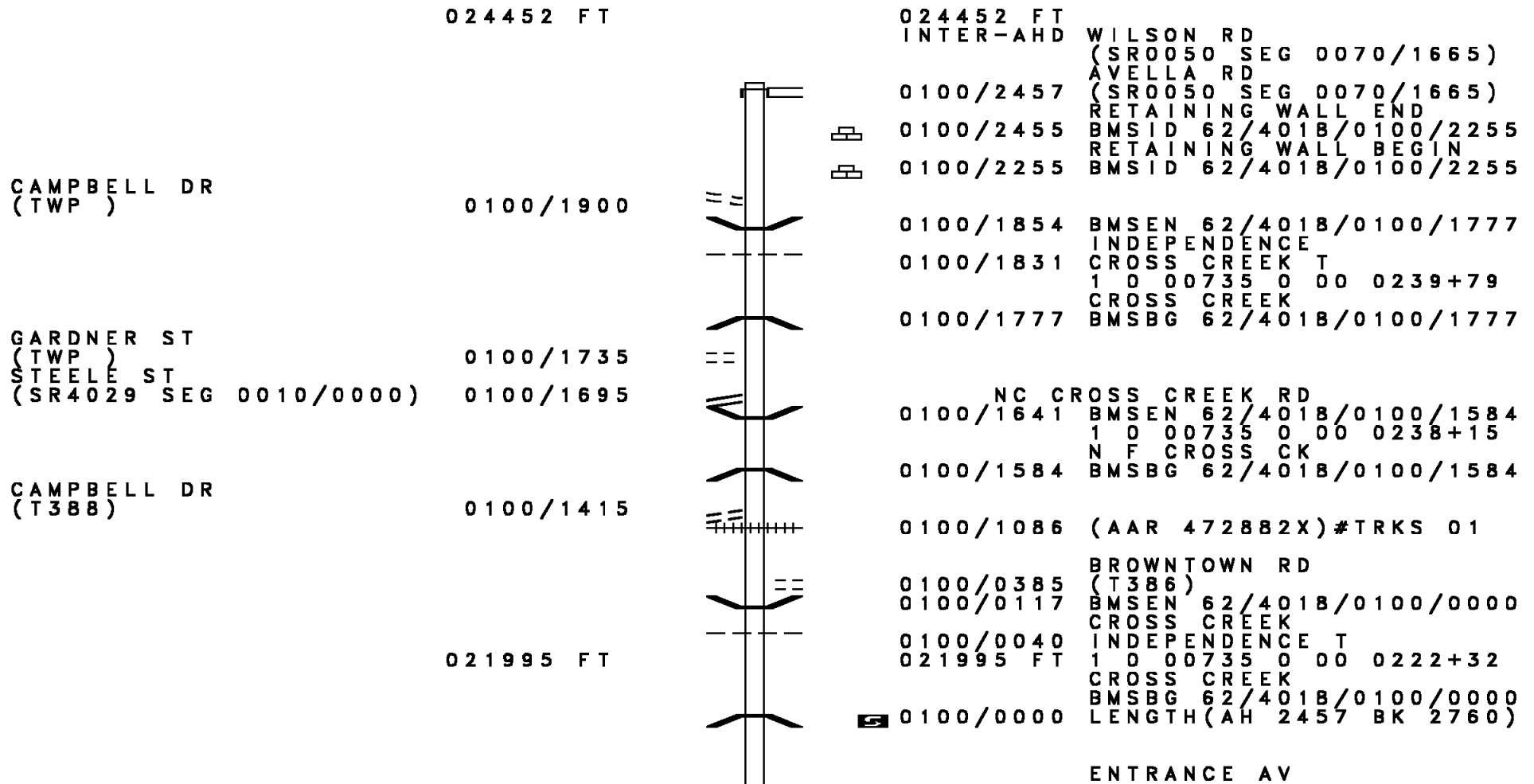
0020/0000 LENGTH(AH 2684 BK 2553)

000000 FT

000000 FT 2 0 62172 0 00 0000+00

NC PL LEASANT VALLEY RD
 GOFFRE CHERRY VALLEY RD
 (SR4015 SEG 0110/0000)
 MFC BEGIN = E
 0010/0000 LENGTH(AH 2553 BK 0000)





DIR: B TOTAL LEN: 4.631 MI. DIST: 12-4 SR: 4018
 LEFT MUN: INDEPENDENCE T RIGHT MUN: INDEPENDENCE T

FIRST ST
 (T350)

0090/0300
 019235 FT

0090/1790 (TWP)

019235 FT 1 0 00735 0 00 0194+38
 0090/0000 LENGTH(AH 2760 BK 3150)

1 0 00735 0 00 0162+62 016085 FT
 MARTIN AV
 (T338)

0080/0000

016085 FT

0080/0000 LENGTH(AH 3150 BK 2850)

0070/1980 FALLEN TIMBER RD
 (T338)
 0070/1845 FALLEN TIMBER RD
 (T338)

013235 FT

0070/0427 BGN 0000/0000 END
 013235 FT 1 0 00735 0 00 0134+95
 0070/0000 LENGTH(AH 2850 BK 2119)

011116 FT

0060/0093 BMSBN 62/4018/0060/0000
 INDEPENDENCE
 0060/0043 JEFFERSON T
 011116 FT 1 0 00735 0 00 0112+74
 CROSS CREEK
 BMSBG 62/4018/0060/0000
 0060/0000 LENGTH(AH 2119 BK 2000)

VILLAGE RD
 (TWP)

0050/0965

009116 FT

009116 FT 1 0 00735 0 00 0091+70

DIR: B TOTAL LEN: 4.631 MI. DIST: 12-4 SR: 4018
 LEFT MUN: JEFFERSON T RIGHT MUN: JEFFERSON T

BERT RD
(T344)

0040/0970 ==

006954 FT

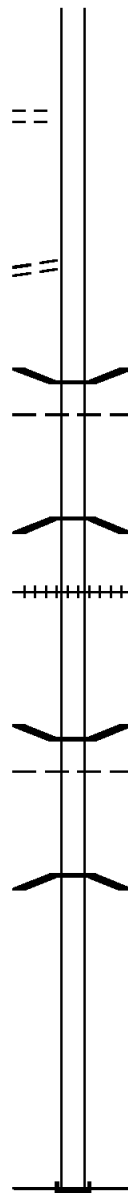
MILLER RD
(T335)

0030/1625 ==

004735 FT

002521 FT

000000 FT



0050/0000 LENGTH(AH 2000 BK 2162)

006954 FT 1 0 00735 0 00 0069+57
 0040/0000 LENGTH(AH 2162 BK 2219)

0030/0080 BMSEN 62/4018/0030/0000
 JEFFERSON
 0030/0038 INDEPENDENCE T
 004735 FT 1 0 00735 0 00 0047+42
 CROSS CREEK
 BMSBG 62/4018/0030/0000
 0030/0000 LENGTH(AH 2219 BK 2214)

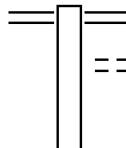
0020/1160 (AAR 472886A)#TRKS 01
 RETAINING WALL END
 0020/1001 BMSID 62/4018/0020/0944
 RETAINING WALL BEGIN
 0020/0944 BMSID 62/4018/0020/0944

0020/0088 BMSEN 62/4018/0020/0000
 INDEPENDENCE
 0020/0042 JEFFERSON T
 002521 FT 1 0 00735 0 00 0025+23
 CROSS CREEK
 BMSBG 62/4018/0020/0000
 0020/0000 LENGTH(AH 2214 BK 2521)

000000 FT 1 0 00735 0 00 0000+00
 NC MEADOWCROFT RD
 INTER-BK WEST VIRGINIA STATE LIN
 (STBD)
 MFC BEGIN = D
 0010/0000 LENGTH(AH 2521 BK 0000)

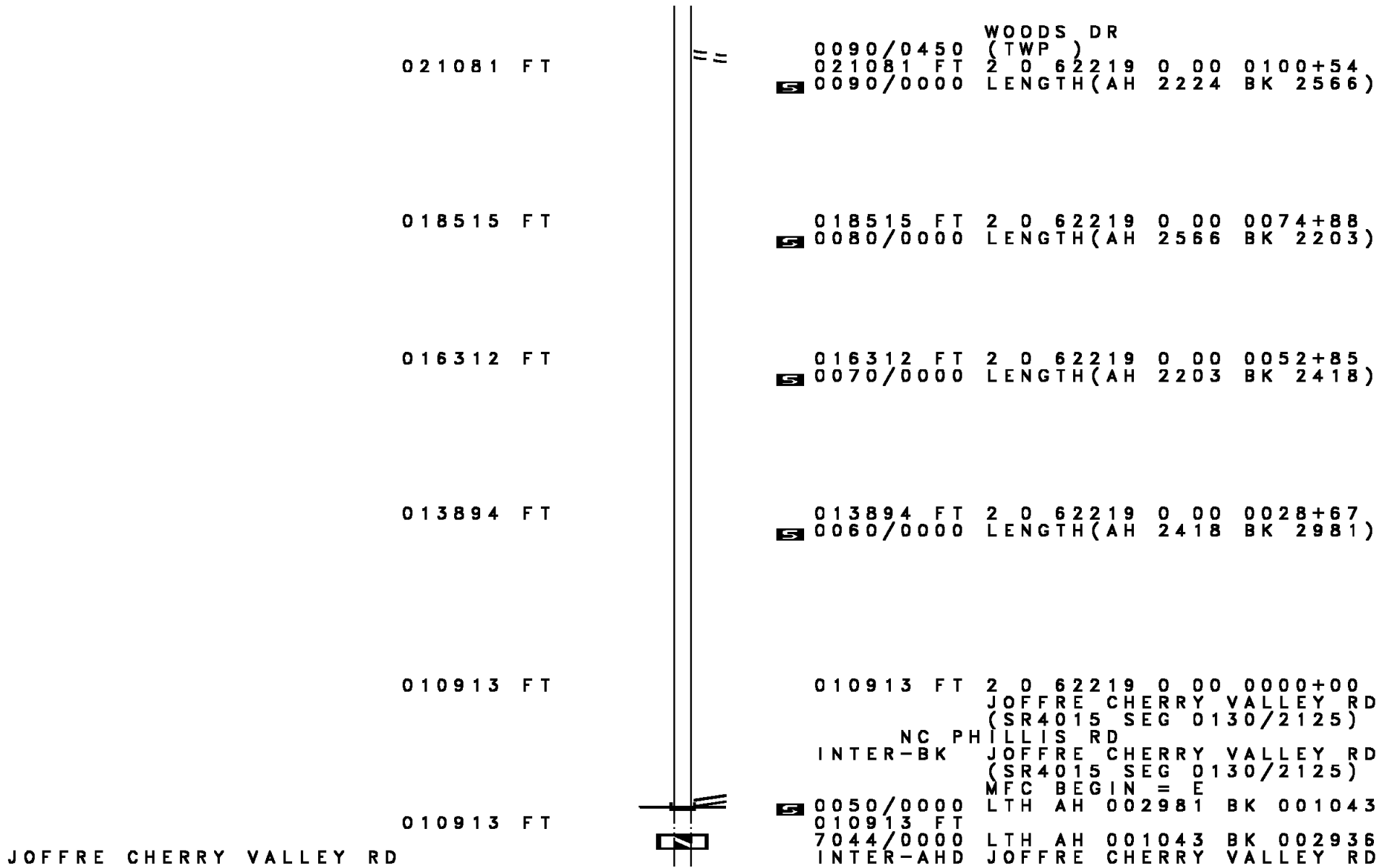
EXTRACT DATE: 12/18/2023 ROADWAY MANAGEMENT SYSTEM PAGE NUMBER: 683
PRINT DATE: 12/21/2023 SLD COUNTY/SR - ANNUAL PRINT COUNTY: WASHINGTON
DIR: B TOTAL LEN: 4.414 MI. DIST: 12-4 SR: 4017
LEFT MUN: SMITH T RIGHT MUN: SMITH T

JOFFRE BULGER RD 023305 FT
(SR4012 SEG 0090/0000) 0090/2224



023305 FT GRANT ST
0090/2224 (SR4012 SEG 0090/0000)
0090/2075 GRANT ST CR
(TWP)

DIR: B TOTAL LEN: 4.414 MI. DIST: 12-4 SR: 4017
 LEFT MUN: SMITH T RIGHT MUN: SMITH T



021081 FT

WOODS DR
 0090/0450 (TWP)
 021081 FT 2 0 62219 0 00 0100+54
 0090/0000 LENGTH(AH 2224 BK 2566)

018515 FT

018515 FT 2 0 62219 0 00 0074+88
 0080/0000 LENGTH(AH 2566 BK 2203)

016312 FT

016312 FT 2 0 62219 0 00 0052+85
 0070/0000 LENGTH(AH 2203 BK 2418)

013894 FT

013894 FT 2 0 62219 0 00 0028+67
 0060/0000 LENGTH(AH 2418 BK 2981)

010913 FT

010913 FT 2 0 62219 0 00 0000+00
 JOFFRE CHERRY VALLEY RD
 (SR4015 SEG 0130/2125)
 INTER-BK PHILLIS RD
 JOFFRE CHERRY VALLEY RD
 (SR4015 SEG 0130/2125)
 MFC BEGIN = E

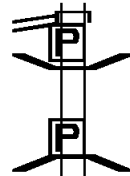
010913 FT

0050/0000 LTH AH 002981 BK 001043
 010913 FT
 7044/0000 LTH AH 001043 BK 002936
 INTER-AHD JOFFRE CHERRY VALLEY RD

JOFFRE CHERRY VALLEY RD

DIR: B TOTAL LEN: 4.414 MI. DIST: 12-4 SR: 4017
 LEFT MUN: SMITH T RIGHT MUN: SMITH T

(SR4015 SEG 0140/0000) 0040/2936

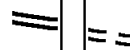


0040/2936 (SR4015 SEG 0140/0000)
 BMSSEN 62/4017/0040/2491
 0040/2535 BRIDGE POSTED (TONS)
 2 0 62217 0 00 0104+64
 SGL 20 COMB 24
 RACCOON CK.
 0040/2491 BMSBG 62/4017/0040/2491

007977 FT

007977 FT 2 0 62217 0 00 0079+69
 S 0040/0000 LENGTH(AH 2936 BK 2533)

2 0 62217 0 00 0054+54 005444 FT
 OSTOP RD
 (SR4021 SEG 0010/0000) 0030/0000




005444 FT RIDGE RD
 (T496)
 S 0030/0000 LENGTH(AH 2533 BK 2942)

002502 FT

002502 FT 2 0 62217 0 00 0025+12
 S 0020/0000 LENGTH(AH 2942 BK 2502)

000000 FT



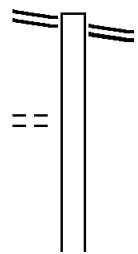
0010/1155 STONEGATE DR
 (PRDR)
 0010/0864 SOUTH ST
 (T525)
 000000 FT 2 0 62217 0 00 0000+00
 NC AT LAS CHERRY VALLEY RD
 ATLASBURG RD
 (SRO018 SEG 0670/2733)
 MFC BEGIN = D
 S 0010/0000 LENGTH(AH 2502 BK 0000)

EXTRACT DATE: 12/18/2023 ROADWAY MANAGEMENT SYSTEM PAGE NUMBER: 680
 PRINT DATE: 12/21/2023 SLD COUNTY/SR - ANNUAL PRINT COUNTY: WASHINGTON
 DIR: B TOTAL LEN: 2.617 MI. DIST: 12-4 SR: 4016
 LEFT MUN: MOUNT PLEASANT T RIGHT MUN: MOUNT PLEASANT T

FORT CHERRY RD 013820 FT
 (SR4037 SEG 0080/0000) 0060/2798

BOWEN RD
 (T596) 0060/1750

011022 FT



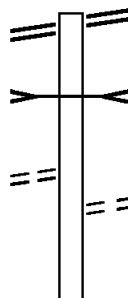
013820 FT FORT CHERRY RD
 0060/2798 (SR4037 SEG 0080/0000)

011022 FT 2 0 62010 0 00 0110+24

EXTRACT DATE: 12/18/2023 ROADWAY MANAGEMENT SYSTEM PAGE NUMBER: 678
 PRINT DATE: 12/21/2023 SLD COUNTY/SR - ANNUAL PRINT COUNTY: WASHINGTON
 DIR: B TOTAL LEN: 7.518 MI. DIST: 12-4 SR: 4015
 LEFT MUN: SMITH T RIGHT MUN: SMITH T

JOFFRE BULGER RD 039695 FT
 (SR4012 SEG 0060/0040) 0160/3150

APPLE WY
 (TWP) 0160/2020



039695 FT JOFFRE BULGER RD
 0160/3150 (SR4012 SEG 0060/0040)
 BURGETTS FK.
 STRUCTURE LENGTH 17 FT
 0160/2725 BMSID 62/4015/0160/2725

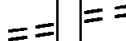
0160/2005 MT ROSA LN
 (TWP)

DIR: B TOTAL LEN: 7.518 MI. DIST: 12-4 SR: 4015
 LEFT MUN: SMITH T RIGHT MUN: SMITH T

KEYS RD
(T821)

036545 FT

0160/0000

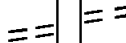


036545 FT 2 0 62031 0 02 0366+76

0160/0000 SCHOOL DR (PRDR) LENGTH(AH 3150 BK 2711)

033834 FT

0140/1520




033834 FT 2 0 62031 0 02 0339+80

0150/0000 LENGTH(AH 2711 BK 3007)

SLAK LN (TWP)
 BONNYMEADE DR (TWP)

0140/1100

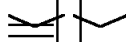


0140/1520 LUKON LN (TWP)

ATLAS CHERRY VALLEY RD (SR4017 SEG 0040/2936)

030827 FT

0140/0000



030827 FT 2 0 62031 0 02 0309+73

0140/0000 VILLAGE: JOFFRE LENGTH(AH 3007 BK 3157)

0130/2125 PHILLIS RD (SR4017 SEG 0050/0000)
 0130/2093 BMS EN 62/4015/0130/2081
 2 0 62031 0 02 0299+72

0130/2081 B RACCOON CK BMSBG 62/4015/0130/2081

0130/1070 FARM RD (TWP)

027670 FT

027670 FT 2 0 62031 0 02 0278+08

0130/0000 B RACCOON CK STRUCTURE LENGTH 11 FT BMSID 62/4015/0130/0000 LENGTH(AH 3157 BK 2642)


0120/2620 PEACH AV (T454)

NUMBER 3 HILL RD

DIR: B TOTAL LEN: 7.518 MI. DIST: 12-4 SR: 4015
 LEFT MUN: SMITH T RIGHT MUN: SMITH T

(T807)

0120/2115



0120/1810 CHURCH ST
 (TWP)
 0120/1485 CHERRY ST
 (T455)
 0120/1160 VALLEY WAY LN
 (T453)
 0120/0935 DOGWOOD LN
 (TWP)

025028 FT

025028 FT 2 0 62031 0 02 0251+31
 0120/0000 LENGTH(AH 2642 BK 2613)

022415 FT

0110/0117 BMSEN 62/4015/0110/0092
 2 0 62031 0 01 0226+11
 BULGER RUN
 0110/0092 BMSBG 62/4015/0110/0092
 022415 FT 2 0 62031 0 01 0225+20
 VILLAGE: CHERRY VALLEY
 NC JO FFRE CHERRY VALLEY RD
 PLEASANT VALLEY RD
 (SR4019 SEG 0010/0000)
 0110/0000 LENGTH(AH 2613 BK 2613)

0100/1576 CHERRY VALLEY RD
 (SR4016 SEG 0010/0000)
 0100/1422 SMITH
 MOUNT PLEASANT T

019802 FT

0100/0029 BMSEN 62/4015/0100/0000
 019802 FT 2 0 62031 0 01 0198+94
 CHERRY RUN
 0100/0000 BMSBG 62/4015/0100/0000
 LENGTH(AH 2613 BK 2442)

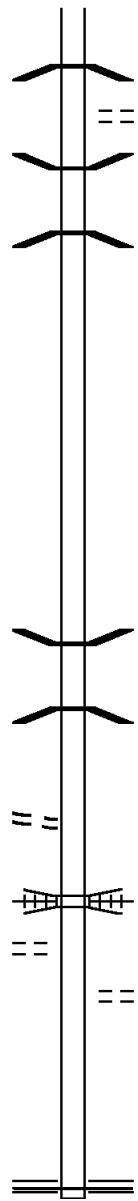
COVERED BRIDGE RD
 (T799)

0090/2405

DIR: B TOTAL LEN: 7.518 MI. DIST: 12-4 SR: 4015
 LEFT MUN: MOUNT PLEASANT T RIGHT MUN: MOUNT PLEASANT T

Address	Distance (FT)	Notes	Property Data
LAKESIDE DR (PRDR)	017360 FT	==	017360 FT 2 0 62031 0 01 0173+61 0090/0000 LENGTH(AH 2442 BK 2335)
	0080/2010	==	
SHORELINE LN (PRDR)	015025 FT	==	015025 FT 2 0 62031 0 01 0150+26 0080/0000 LENGTH(AH 2335 BK 1710)
WATERDAM COMMONS DR (PRDR)	0070/1670	==	
WATERDAM COMMONS DR (PRDR)	0070/1255	==	
WATERDAM COMMONS DR (PRDR)	0070/0635	==	
	013315 FT	==	0070/0358 BMS EN 62/4015/0070/0348 2 0 62031 0 01 0136+99 B RACCOON CK 0070/0348 BMSBG 62/4015/0070/0348 013315 FT 2 0 62031 0 01 0133+51 BEECHNUT RD (T516) 0070/0000 LENGTH(AH 1710 BK 2157)
		==	
		==	0060/0700 CHESTNUT LN (T783)
	011158 FT	==	0060/0038 BMS EN 62/4015/0060/0000 011158 FT 2 0 62031 0 01 0112+00 RACCOON CK BMSBG 62/4015/0060/0000 0060/0000 LENGTH(AH 2157 BK 2353)
MILLER RD (T783)	0050/2255	==	
	008805 FT	==	0050/0027 BMS EN 62/4015/0050/0000 008805 FT 2 0 62031 0 00 0088+26

DIR: B TOTAL LEN: 7.518 MI. DIST: 12-4 SR: 4015
 LEFT MUN: MOUNT PLEASANT T RIGHT MUN: MOUNT PLEASANT T



Stationing / Description	Segment / Feature	Stationing / Description	Segment / Feature
	==	0050/0000	RACCOON CK. BMSBG 62/4015/0050/0000 LENGTH(AH 2353 BK 2051) WALNUT RD (T520)
	==	0040/1825	
	==	0040/1216	BMSEN 62/4015/0040/1200 2 0 62031 0 00 0079+73 RACCOON CK.
	==	0040/1200	BMSBG 62/4015/0040/1200
006754 FT		006754 FT	2 0 62031 0 00 0067+73
		0040/0000	LENGTH(AH 2051 BK 1915)
004839 FT		004839 FT	2 0 62031 0 00 0048+48
		0030/0000	LENGTH(AH 1915 BK 2635)
		0020/1030	BMSEN 62/4015/0020/1018 2 0 62031 0 00 0032+37 B RACCOON CK
		0020/1018	BMSBG 62/4015/0020/1018
2 0 62031 0 00 0022+00		002204 FT	
RIDGE RD (T496)	==	0020/0000	NC WATERDAM RD LENGTH(AH 2635 BK 2204)
	==	0010/1592	NORFOLK SOUTHERN OVERPASS IS RR X-ING
ALLISON AV (TWP)	==	0010/1135	
	==	0010/1120	OAKWOOD LN (TWP)
000000 FT		000000 FT	2 0 62031 0 00 0000+00
		0010/0000	NC WA BASH AV MAIN ST (SRO050 SEG 0220/1627) MFC BEGIN = D LENGTH(AH 2204 BK 0000)

EXTRACT DATE: 12/18/2023 ROADWAY MANAGEMENT SYSTEM PAGE NUMBER: 673
 PRINT DATE: 12/21/2023 SLD COUNTY/SR - ANNUAL PRINT COUNTY: WASHINGTON
 DIR: B TOTAL LEN: 5.793 MI. DIST: 12-4 SR: 4014
 LEFT MUN: JEFFERSON T RIGHT MUN: JEFFERSON T

030588 FT

030588 FT
 INTER-AHD MENEELY RD
 (SR4025 SEG 0030/0000)
 MENEELY RD
 0120/0985 (SR4025 SEG 0030/0000)
 TO 4025/0020 SH
 0120/0867 (CONN)

029603 FT

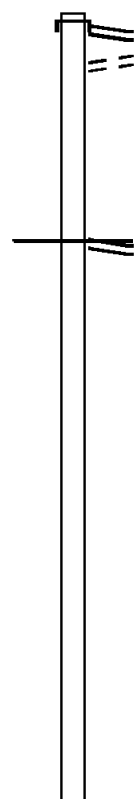
029603 FT 2 0 62006 0 00 0256+40
 NC CEDAR GROVE RD
 CEDAR GROVE RD
 (SR4027 SEG 0050/1865)
 MFC BEGIN = D
 0120/0000 LENGTH(AH 0985 BK 3210)

026393 FT

026393 FT 2 0 62006 0 00 0224+98
 0110/0000 LENGTH(AH 3210 BK 2583)

023810 FT

023810 FT 2 0 62006 0 00 0199+15
 0100/0000 LENGTH(AH 2583 BK 2100)



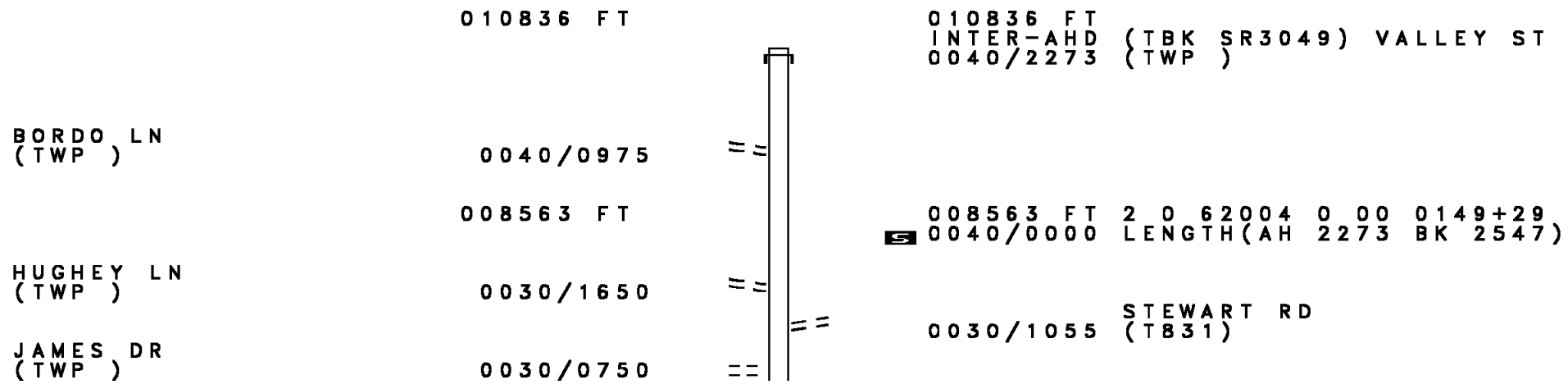
DIR: B TOTAL LEN: 5.793 MI. DIST: 12-4 SR: 4014
 LEFT MUN: JEFFERSON T RIGHT MUN: JEFFERSON T

Segment Description	Segment Length (FT)	Segment ID	Start Station	End Station	Notes
	021710		0090+00	0178+15	LENGTH(AH 2100 BK 2915)
FOR SR 4014 AND 4014 (CONN)	0080/0120		0080+00	0140+00	SHADES OF DEATH RD (T779) MILLER RD (T338)
	018795		0040+00	0149+00	LC TO/FROM T338 RD (CONN) NC BETHEL RIDGE RD (T850)
FOR SR 4014 AND 4014 (CONN)	0070/3090		0080+00	3229+00	LENGTH(AH 2915 BK 3229)
	015566		0070+00	3134+00	LENGTH(AH 3229 BK 3134)
SCOTT HOLLOW RD (T338)	0060/1740		0060+00	1740+00	
	012432		0060+00	2688+00	LENGTH(AH 3134 BK 2688)

DIR: B TOTAL LEN: 5.793 MI. DIST: 12-4 SR: 4014
 LEFT MUN: JEFFERSON T RIGHT MUN: JEFFERSON T

	009744 FT		009744 FT 2 0 62023 0 00 0090+70
			0050/0000 LENGTH(AH 2688 BK 1974)
MCCREADY RD (T336)	0040/0440	==	
	007770 FT	==	0040/0400 KIDDS MILL RD (T336)
			007770 FT 2 0 62023 0 00 0109+59
			0040/0000 LENGTH(AH 1974 BK 3114)
	004656 FT		004656 FT 2 0 62023 0 00 0141+73
			0030/0000 LENGTH(AH 3114 BK 2521)
	002135 FT		002135 FT 2 0 62023 0 00 0165+94
			0020/0000 LENGTH(AH 2521 BK 2135)
ELDERSVILLE RD (SR4008 SEG 0010/0000)	0010/0115	==	
	000000 FT		000000 FT 2 0 62023 0 01 0188+05
			NC STATE LINE RD
			NC ELDERSVILLE RD
			INTER-BK WEST VIRGINIA STATE LIN
			(STBD)
			MFC BEGIN = E
			0010/0000 LENGTH(AH 2135 BK 0000)

EXTRACT DATE: 12/18/2023 ROADWAY MANAGEMENT SYSTEM PAGE NUMBER: 670
 PRINT DATE: 12/21/2023 SLD COUNTY/SR - ANNUAL PRINT COUNTY: WASHINGTON
 DIR: B TOTAL LEN: 2.052 MI. DIST: 12-4 SR: 4013
 LEFT MUN: ROBINSON T RIGHT MUN: ROBINSON T



DIR: B TOTAL LEN: 2.052 MI. DIST: 12-4 SR: 4013
 LEFT MUN: ROBINSON T RIGHT MUN: ROBINSON T

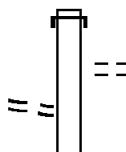
Stationing	Description	Length	Notes
2 0 62004 0 00 0123+82	PEGGY DR (TWP)	006016 FT	0030/0000
			006016 FT
			0030/0000 LENGTH(AH 2547 BK 2639)
	ROBB ST (T607)	0020/1335	
	NORTH ST (T604)	0020/1190	
			HUDSON ST (T604)
		003377 FT	003377 FT
			2 0 62004 0 00 0097+44
			SPRING ST (TB29)
			0020/0000 LENGTH(AH 2639 BK 3377)
			HIGH ST (TB27)
			0010/3005
			BROOK ST (TB27)
			HOME ST (TB25)
			0010/2145
			ROBINSON MCDONALD B
			0010/1628
			MCDONALD AV (BORO)
			NC VA LLEY ST
			SARAH ST (BORO)
			0010/0755
	WASHINGTON AV (BORO)	0010/0700	
			ROBB RUN STRUCTURE LENGTH 41 FT
			BMSID 62/4013/0010/0613
			0010/0613
			000000 FT
			2 0 62004 0 00 0063+72
			LINCOLN AV (SR4012 SEG 0210/0000)
			NC MCDONALD ST
			INTER-BK MCDONALD ST (SR0980 SEG 0220/0000)
			MFC BEGIN = E
			0010/0000 LENGTH(AH 3377 BK 0000)
	MCDONALD ST (SR0980 SEG 0220/0000)	0010/0000	

EXTRACT DATE: 12/18/2023 ROADWAY MANAGEMENT SYSTEM PAGE NUMBER: 668
 PRINT DATE: 12/21/2023 SLD COUNTY/SR - ANNUAL PRINT COUNTY: WASHINGTON
 DIR: B TOTAL LEN: 9.654 MI. DIST: 12-4 SR: 4012
 LEFT MUN: MCDONALD B RIGHT MUN: MCDONALD B

MAGNOLIA ST
 (BORO)
 CENTER AV

050972 FT

0210/1201



050972 FT AH-ALLEGHENY (02)
 INTER-AHD LINCOLN AV
 0210/1777 (SR3048 SEG 0010/0000)
 CHESTNUT ST
 0210/1330 (BORO)

CENTER AV

DIR: B TOTAL LEN: 9.654 MI. DIST: 12-4 SR: 4012
 LEFT MUN: MCDONALD B RIGHT MUN: MCDONALD B

(BORO)	0210/0990	==	0210/0990 (BORO)
ADA ST		==	
(BORO)	0210/0786	==	
FANNIE ST		==	
(BORO)	0210/0591	==	
ARABELLA ST		==	0210/0408 ARABELLA ST
(BORO)	0210/0395	==	(BORO)
SCHOOL ST		==	0210/0377 BMS EN 62/4012/0210/0359
(BORO)	0210/0202	==	2 0 62180 0 04 0537+10
2 0 62180 0 04 0533+53	049195 FT	==	ROBB RUN
MCDONALD ST		==	0210/0359 BMSBG 62/4012/0210/0359
(SR4013 SEG 0010/0000)		==	
LINCOLN AV		==	NC LINCOLN AV
(SR0980 SEG 0220/0000)	0210/0000	==	049195 FT
	049195 FT	==	INTER-BK MCDONALD ST
		==	(SR0980 SEG 0220/0000)
		==	MFC BEGIN = C
		==	LTH AH 001777 BK 000877
		==	0210/0000
		==	049195 FT
		==	7204/0000 LTH AH 000877 BK 002617
		==	INTER-AHD MCDONALD ST
		==	(SR0980 SEG 0210/0952)
		==	MCDONALD ST
		==	(SR0980 SEG 0210/0952)
		==	BENNETT WY
		==	0200/2617 (BORO)
		==	0200/2185 (BORO)
		==	FOURTH ST
		==	0200/1810 (BORO)
		==	
		==	0200/0864 MCDONALD
		==	CECIL T
		==	RETAINING WALL END
		==	0200/0800 BMSID 62/4012/0200/0500
		==	RETAINING WALL BEGIN
		==	0200/0500 BMSID 62/4012/0200/0500
WEST END DR		==	
(BORO)	0200/0165	==	
	046578 FT	==	
		==	046578 FT 2 0 62206 0 00 0056+77
		==	0200/0000 LENGTH(AH 2617 BK 2779)
		==	0190/2030 WATSON ST
		==	(T719)
		==	0190/1890 SHERLOCK CR
		==	(T718)
		==	0190/1650 SHERLOCK CR
		==	(T715)

DIR: B TOTAL LEN: 9.654 MI. DIST: 12-4 SR: 4012
 LEFT MUN: CECIL T RIGHT MUN: CECIL T

Stationing	Notes	Stationing	Notes
043799 FT	ADAMS ST (TWP) MONTOUR RAILROAD COMPAN OVERPASS IS RR X-ING	0190/0520	
	CECIL MOUNT PLEASANT T	0190/0517	
	LENGTH(AH 2779 BK 2543)	043799 FT	
	LOCUST GROVE RD (TWP)	0180/1215	
041256 FT		041256 FT	2 0 62206 0 00 0000+00
NOBLESTOWN RD (SR4037 SEG 0110/0000)	NC JOHNS AV MFC BEGIN = E	0180/0000	
	LENGTH(AH 2543 BK 3212)		
	TOP ST (T606)	0170/2685	
	MERIGAGE ST (T493)	0170/1395	
	UNT TO ROBINSON RUN STRUCTURE LENGTH 11 FT	0170/1343	
FORT CHERRY (TO 576) (TNP)	BMSID 62/4012/0170/1343 FORT CHERRY RD	0170/1250	
	(SR4037 SEG 0100/2858)		
038044 FT		038044 FT	2 0 62180 0 02 0414+51
	LENGTH(AH 3212 BK 2463)		
	CLUB LN (TWP)	0160/1070	
	BELGIUM HOLLOW RD (TB17)	0160/0880	
035581 FT		035581 FT	2 0 62180 0 02 0390+08
	LENGTH(AH 2463 BK 2497)		
	MOUNT PLEASANT		

EXTRACT DATE: 12/18/2023
PRINT DATE: 12/21/2023

ROADWAY MANAGEMENT SYSTEM
SLD COUNTY/SR - ANNUAL PRINT

PAGE NUMBER: 665
COUNTY: WASHINGTON

DIR: B TOTAL LEN: 9.654 MI.
LEFT MUN: MOUNT PLEASANT T

DIST: 12-4 SR: 4012
RIGHT MUN: MOUNT PLEASANT T

TAYLOR RD
(T613)
TECHNOLOGY DR
(PRDR)

0150/1820
0150/1255

033084 FT

ST JOHN ST
(BORO)
RAILROAD ST
(BORO)

0140/1461

JEFFERSON ST
(BORO)

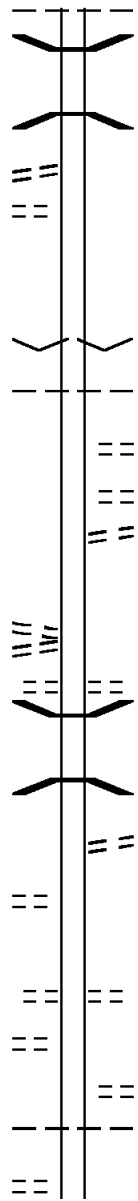
0140/0449
030227 FT

FRONT ST
(BORO)

0130/2275

DILLY ST
(BORO)

0130/1430



0150/2136 ROBINSON T
0150/2121 BMSSEN 62/4012/0150/2096
2 0 62180 0 02 0386+16
ROBINSON RUN
0150/2096 BMSBG 62/4012/0150/2096

033084 FT 2 0 62180 0 02 0365+15
VILLAGE: PRIMROSE
5 0150/0000 LENGTH(AH 2497 BK 2857)
ROBINSON
0140/2782 MIDWAY B
MIDWAY COMMUNITY CENTE
0140/2370 (PRDR)
CENTER ST
0140/2021 (BORO)
MAIN ST
0140/1737 (BORO)

NC NOBLESTOWN RD
HERRON ST
0140/1024 (BORO)
0140/0919 BMSSEN 62/4012/0140/0902
2 0 62180 0 02 0345+76
ROBINSON RUN
0140/0902 BMSBG 62/4012/0140/0902
PARK RD
(BORO)
NC ST JOHNS ST

030227 FT 2 0 62180 0 02 0336+85
NORTH AV
(BORO)
5 0140/0000 LENGTH(AH 2857 BK 2670)

0130/1935 ORCHARD ST
(BORO)
MIDWAY
0130/1434 SMITH T

NC DICKSON ST

DIR: B TOTAL LEN: 9.654 MI. DIST: 12-4 SR: 4012
 LEFT MUN: SMITH T RIGHT MUN: SMITH T

Left Side Description	Left Side Stationing	Right Side Description	Right Side Stationing	Right Side Notes
ELDER ST (PRDR)	0130/1175	FRENCH HILL RD (T516)	0130/1175	
	027557 FT	027557 FT	2 0 62180 0 02 0310+02	
		0130/0000	LENGTH(AH 2670 BK 2072)	
	025485 FT	025485 FT	2 0 62180 0 02 0289+30	
		0120/0000	LENGTH(AH 2072 BK 2801)	
VERNER AV (TWP)	0110/1580	DHANS LN (PRDR)	0110/0540	
	022684 FT	022684 FT	2 0 62180 0 02 0261+29	
		0110/0000	LENGTH(AH 2801 BK 2812)	
		0100/2410	CRAWFORD LN (PRDR)	
EVANS LN (PRDR)	0100/0900	PLEASANT VALLEY RD (SR4019 SEG 0040/3054)	0100/0535	
	019872 FT	019872 FT	2 0 62180 0 02 0233+17	
		0100/0000	MCKINLEY AV (TWP)	
			LENGTH(AH 2812 BK 2418)	
GRANT ST ET (TWP)	0090/2211	GRANT ST CR (TWP)	0090/0395	
BULGER CANDOR RD (SR4019 SEG 0046/0000)			017454 FT	
MEADE ST (TWP)	0090/1205		2 0 62180 0 02 0208+00	

DIR: B TOTAL LEN: 9.654 MI. DIST: 12-4 SR: 4012
 LEFT MUN: SMITH T RIGHT MUN: SMITH T

Street Name	Length (FT)	Segment ID	Notes
		0090/0000	NC GRANT ST PHILLIS RD (SR4017 SEG 0090/2224) LENGTH(AH 2418 BK 2668)
		0080/0750	MANOR DR (PRDR)
BULGER ARCH RD (T835)	014786 FT	0080/0000	014786 FT 2 0 62180 0 02 0182+20 VILLAGE: BULGER LENGTH(AH 2668 BK 3211)
		0070/2690	MANOR DR (PRDR)
GRIFFITH ACRES DR (TWP)	0070/2005		
LITTLE RUN LN (TWP)	0070/1165		
	011575 FT	0070/0015	BMS EN 62/4012/0070/0000 2 0 62180 0 01 0149+33 BURGETTS FK.
		0070/0000	BMSBG 62/4012/0070/0000 LENGTH(AH 3211 BK 2881)
ALLISON RD (TWP)	0060/2785		
		0060/2560	BRIDGE LN (TWP)
		0060/1145	GOAT HILL RD (TWP)
HARRIS ST (T432)	0060/0340		
2 0 62180 0 01 0120+38	008694 FT	0060/0040	JOFFRE CHERRY VALLEY RD (SR4015 SEG 0160/3150)
STATION ST (T506)	0060/0000	008694 FT	
MAPLE ST (T437)	0050/2245	0060/0000	LENGTH(AH 2881 BK 2617)
SECOND AV			

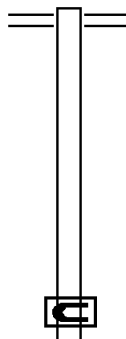
DIR: B TOTAL LEN: 9.654 MI. DIST: 12-4 SR: 4012
 LEFT MUN: SMITH T RIGHT MUN: SMITH T

Stationing	Description	Stationing	Description
(T434)			
SHIN HILL ST	0050/1730		
(T450)	0050/1555		
ROMMES LN			
(TWP)	0050/0300		
2 0 62180 0 01 0094+27	006077 FT	006077 FT	
CREEK RD			
(T450)	0050/0000		
		0050/0000	LENGTH(AH 2617 BK 1965)
		0040/1908	BMSBN 62/4012/0040/1853
			2 0 62180 0 01 0093+11
			BURGETTS FK.
		0040/1853	BMSBG 62/4012/0040/1853
			LITTLE CREEK RD
		0040/1715	(T500)
			LITTLE CREEK RD
		0040/1190	(T398)
COLUMBIA DR			
(PRDR)	0040/0445		
			EVERGREEN DR
	004112 FT	0040/0415	(TWP)
		004112 FT	2 0 62180 0 01 0074+75
			VILLAGE: JOFFRE
			NC JOFFRE BULGER RD
		0040/0000	LENGTH(AH 1965 BK 2482)
	001630 FT	001630 FT	2 0 62180 0 01 0049+88
		0030/0000	LENGTH(AH 2482 BK 1630)
	000000 FT	000000 FT	2 0 62180 0 01 0033+58
			NC CENTER ST
			INTER-BK CENTER ST
			(TWP)
	000000 FT	0022/0000	LENGTH(AH 1630 BK 0875)
	000000 FT	000000 FT	
	000000 FT	7020/0000	LENGTH(AH 0875 BK 2783)
	000000 FT	000000 FT	
		7010/0000	LENGTH(AH 2783 BK 0000)

EXTRACT DATE: 12/18/2023 ROADWAY MANAGEMENT SYSTEM PAGE NUMBER: 661
 PRINT DATE: 12/21/2023 SLD COUNTY/SR - ANNUAL PRINT COUNTY: WASHINGTON
 DIR: B TOTAL LEN: 1.988 MI. DIST: 12-4 SR: 4011
 LEFT MUN: ROBINSON T RIGHT MUN: ROBINSON T

010498 FT

009085 FT



010498 FT LINCOLN AV
 0040/1413 (SR0980 SEG 0290/1130)

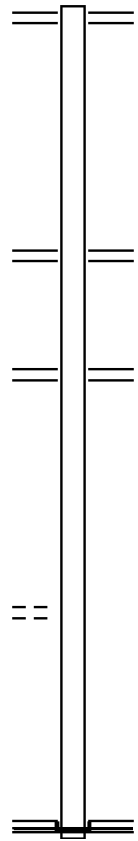
009085 FT 1 1 00160 0 00 0065+14
 0040/0000 LENGTH(AH 1413 BK 2894)

RETAINING WALL END
 BMSID 62/4011/0030/0890
 0030/0910

DIR: B TOTAL LEN: 1.199 MI. DIST: 12-4 SR: 4010
 LEFT MUN: ROBINSON T RIGHT MUN: ROBINSON T

006330 FT

006330 FT ROBINSON HW
 0024/3440 (SR0980 SEG 0300/0400)



TURNPIKE 576 RAMP D RD
 (TNPK)
 TURNPIKE 576 RAMP A RD
 (TNPK)
 TURNPIKE 576 RAMP C RD
 (TNPK)
 TURNPIKE 576 RAMP B RD
 (TNPK)

0024/1170

002890 FT

0024/0415
 002890 FT 0 0 00000 0 00 0000+00
 0024/0000 LENGTH(AH 3440 BK 2890)

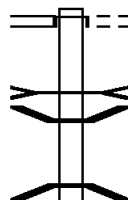
PINE LN
 (T840)

0014/0635
 000000 FT

000000 FT 0 0 00000 0 00 0000+00
 NC BEECH HOLLOW RD
 CANDOR RD
 (SR4009 SEG 0050/0000)
 INTER-BK VALLEY VIEW RD
 (T839)
 MFC BEGIN = D
 0014/0000 LENGTH(AH 2890 BK 0000)

EXTRACT DATE: 12/18/2023 ROADWAY MANAGEMENT SYSTEM PAGE NUMBER: 658
 PRINT DATE: 12/21/2023 SLD COUNTY/SR - ANNUAL PRINT COUNTY: WASHINGTON
 DIR: B TOTAL LEN: 4.412 MI. DIST: 12-4 SR: 4009
 LEFT MUN: ROBINSON T RIGHT MUN: ROBINSON T

023297 FT
 OLD STEUBENVILLE PK
 (SR4004 SEG 0240/3310) 0090/1294



023297 FT
 INTER-AHD RIDGE RD
 (T616)
 0090/1294 OLD STEUBENVILLE PK
 (T614)
 0090/1025 TRIB TO ST. PATRICK RUN
 STRUCTURE LENGTH 9 FT
 0090/0953 BMSID 62/4009/0090/1025
 BMSEN 62/4009/0090/0650
 2 0 62021 0 00 0185+87
 SR 0022 EAST
 0090/0650 BMSBG 62/4009/0090/0650

DIR: B TOTAL LEN: 4.412 MI. DIST: 12-4 SR: 4009
 LEFT MUN: ROBINSON T RIGHT MUN: ROBINSON T

022003 FT

022003 FT 2 0 62021 0 00 0185+87
 0090/0000 LENGTH(AH 1294 BK 2505)

019498 FT

019498 FT 2 0 62021 0 00 0160+46
 0080/0000 LENGTH(AH 2505 BK 1569)

017929 FT

017929 FT 2 0 62021 0 00 0144+77
 0070/0000 LENGTH(AH 1569 BK 3538)

0060/2192 BMS EN 62/7576/9900/0677
 2 0 62021 0 00 0109+58
 PA TPK (1-576)
 0060/1900 BMSBG 62/7576/9900/0677

HILLTOP DR
 (PRDR)
 HIDDEN VALLEY DR
 (PRDR)
 SUNSET DR
 (PRDR)
 0060/0265
 0060/0023 BMS EN 62/4009/0060/0000
 014391 FT 2 0 62021 0 00 0109+58
 RACCOON CK.
 BMSBG 62/4009/0060/0000
 0060/0000 LENGTH(AH 3538 BK 2290)

014391 FT

2 0 62021 0 00 0086+37 012101 FT
 VALLEY VIEW RD
 (T839) 0050/0000

012101 FT SR 4010 SH
 (SR4010 SEG 0014/0000)
 0050/0000 LENGTH(AH 2290 BK 2574)

DIR: B TOTAL LEN: 4.412 MI. DIST: 12-4 SR: 4009
 LEFT MUN: ROBINSON T RIGHT MUN: ROBINSON T

Location / Segment	Start / End	Length	Notes
RITA DR (TWP)	0040/0615	009527 FT	009527 FT 2 0 62002 0 00 0111+24 VILLAGE: CANDOR NC BULGER CANDOR RD
BULGER CANDOR RD (SR4019 SEG 0070/3353)	0040/0000	0040/0000	MFC BEGIN = D LENGTH(AH 2574 BK 2787)
2 0 62002 0 00 0083+33 SHAFFER RD (T833)	006740 FT	0030/0000	006740 FT LENGTH(AH 2787 BK 3576)
	003164 FT	0020/0000	003164 FT 2 0 62002 0 00 0047+50 LENGTH(AH 3576 BK 3164)
CATANEY LN (TWP)	0010/1900	000000 FT	000000 FT 2 0 62002 0 00 0015+86 NC MIDWAY CANDOR RD INTER-BK WASHINGTON AV (BORO) MFC BEGIN = E LENGTH(AH 3164 BK 0000)

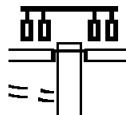
EXTRACT DATE: 12/18/2023 ROADWAY MANAGEMENT SYSTEM PAGE NUMBER: 655
PRINT DATE: 12/21/2023 SLD COUNTY/SR - ANNUAL PRINT COUNTY: WASHINGTON
DIR: B TOTAL LEN: 8.112 MI. DIST: 12-4 SR: 4008
LEFT MUN: BURGETTSTOWN B RIGHT MUN: BURGETTSTOWN B

042833 FT

042833 FT
INTER-AHD MARKET ST
(BORO)
MAIN ST
(SR0018 SEG 0720/2085)
0150/2224
NC MARKET ST

RACE ST
(BORO)

0150/1790



EXTRACT DATE: 12/18/2023
PRINT DATE: 12/21/2023

ROADWAY MANAGEMENT SYSTEM
SLD COUNTY/SR - ANNUAL PRINT

PAGE NUMBER: 654
COUNTY: WASHINGTON

DIR: B TOTAL LEN: 8.112 MI.
LEFT MUN: BURGETTSTOWN B

DIST: 12-4 SR: 4008
RIGHT MUN: BURGETTSTOWN B

Left Side	Right Side
	0150/1585 (AAR 510434V)#TRKS 00
	ERIE ST
	(TWP)
	0150/1580
	0150/1339 BMSEN 62/4008/0150/1282
	BURGETTSTOWN
	0150/1330 SMITH T
	2 0 62182 0 00 0264+84
	BURGETTS FK.
	0150/1282 BMSBG 62/4008/0150/1282
PLUM RUN RD (T459) 0150/1190	
2 0 62182 0 00 0245+51 040609 FT	040609 FT
PINE DR (T460) 0150/0000	0150/0000 LENGTH(AH 2224 BK 2585)
PINE DR (T459) SPORTS DR (TWP) 0140/1100	
038024 FT	038024 FT 2 0 62182 0 00 0219+66
	VANCE DR (PRDR)
	0140/0000 LENGTH(AH 2585 BK 2645)
	PARK AV (T440)
	CENTER ST (TWP)
	0130/1870
	0130/1770
	PARK AV (T462)
FIFTH AV (T463) 0130/1200	TOWNSITE ST (T413)
	0130/1200
	BROADWAY ST (TWP)
MEMORIAL DR (PARK) 0130/0350	0130/0525
035379 FT	035379 FT 2 0 62182 0 00 0193+21
	RICHARD ST (T417)
MEMORIAL DR (PARK) 0120/2640	0130/0000 LENGTH(AH 2645 BK 3051)
	ARCHIBALD ST

DIR: B TOTAL LEN: 8.112 MI. DIST: 12-4 SR: 4008
 LEFT MUN: SMITH T RIGHT MUN: SMITH T

		==	0120/2420 (T415)
SPLIT DR		==	
(TWP)	0120/1830	==	
HARRIS RD		==	
(T440)	0120/1635	==	
		==	
2 0 62182 0 00 0162+40 032328 FT		==	0120/0455 GRIFFITH LN
HILLTOP RD		==	(TWP)
(T461)	0120/0000	==	0120/0000 LENGTH(AH 3051 BK 2648)
HILLTOP RD		==	
(T461)	0110/2040	==	
		==	
		==	NC LANGELOTH RD
		==	SMITH
		==	0110/1837 JEFFERSON T
		==	
		==	LEE RD
BERTHA RD		==	(T396)
(T396)	0110/1000	==	
		==	
029680 FT		==	029680 FT 2 0 62182 0 00 0136+10
PLUM RUN RD		==	VILLAGE: LANGLOTH
(T322)	0110/0000	==	0110/0000 LENGTH(AH 2648 BK 2911)
		==	
		==	
ESTERVILLE DR		==	
(T335)	0100/0790	==	
	026769 FT	==	026769 FT 2 0 62182 0 00 0107+15
		==	WALKER RD
		==	(T398)
		==	0100/0000 LENGTH(AH 2911 BK 2498)
		==	
2 0 62182 0 00 0082+16 024271 FT		==	024271 FT
ELICH RD		==	

DIR: B TOTAL LEN: 8.112 MI. DIST: 12-4 SR: 4008
 LEFT MUN: JEFFERSON T RIGHT MUN: JEFFERSON T

Stationing	Description	Length	Notes
(T397) 0090/0000		0090/0000	LENGTH(AH 2498 BK 2616)
021655 FT	JOHN DR (T394)	0080/0910	
018762 FT		021655 FT	2 0 62182 0 00 0055+90 STROPE RD (SR4023 SEG 0050/3366)
KARCH RD (T335) 0060/2265		0080/0000	LENGTH(AH 2616 BK 2893)
015992 FT		018762 FT	2 0 62182 0 00 0022+04
HANLIN STATION RD (SR4005 SEG 0010/0000) 0060/0000		0070/0000	LENGTH(AH 2893 BK 2770) KARCH RD (T392)
013708 FT		0060/2265	
CHURCH RD (T334) 0050/0000		015992 FT	
CHURCH RD (T334) 0040/1765		0060/0000	LENGTH(AH 2770 BK 2284)
0040/1440		013708 FT	
		0050/0000	LENGTH(AH 2284 BK 2342) FIRE RD (T337) CEDAR GROVE RD (SR4025 SEG 0050/2553) SHORT ST (T238)

DIR: B TOTAL LEN: 8.112 MI. DIST: 12-4 SR: 4008
 LEFT MUN: JEFFERSON T RIGHT MUN: JEFFERSON T

Stationing	Segment	Length	Start	End	Notes
011366 FT	MC CREADY RD (T336)	0040/0545	011366 FT	011366 FT	SR 4008
		0040/0000			LENGTH(AH 2342 BK 3794)
007572 FT		007572 FT	007572 FT	007572 FT	SR 4008
		0030/0000			LENGTH(AH 3794 BK 3845)
CREEK LANE RD (T348)		0020/3050			
003727 FT		003727 FT	003727 FT	003727 FT	SR 4008
		0020/0000			LENGTH(AH 3845 BK 3727)
GOULD RD (T377)		0010/1970			
000000 FT	NC EL	000000 FT	000000 FT	000000 FT	SR 4008
	EL				
	STATE LINE RD				
	(SR4014 SEG 0010/0115)				
	INTER-BK				
	ELDERSVILLE RD				
	(SR4014 SEG 0010/0115)				
	MFC BEGIN = D				
		0010/0000			LENGTH(AH 3727 BK 0000)

DIR: B TOTAL LEN: 2.971 MI. DIST: 12-4 SR: 4007
 LEFT MUN: SMITH T RIGHT MUN: SMITH T

007977 FT

007977 FT 2 0 62005 0 00 0080+72
 B RACCOON CK
 STRUCTURE LENGTH 10 FT
 BMSID 62/4007/0050/0000
 LENGTH(AH 2709 BK 2665)

005312 FT

005312 FT 2 0 62005 0 00 0054+69
 LENGTH(AH 2665 BK 1601)

003711 FT

HILMAN MEMORIAL PARK
 (T446)
 003711 FT 2 0 62005 0 00 0038+04
 LENGTH(AH 1601 BK 1129)

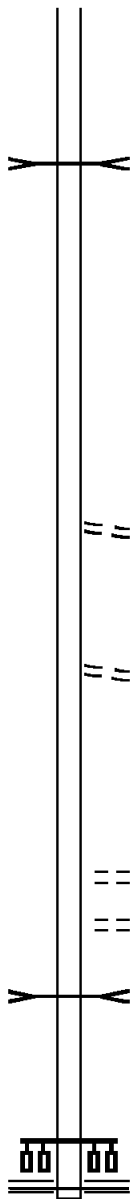
002582 FT

BURGETTSTOWN SCHOOL
 (T446)
 002582 FT 2 0 62005 0 00 0025+80
 LENGTH(AH 1129 BK 2582)

HARMON CREEK RD
 (T843)
 REED ST
 (T501)
 B BURGETTS F
 STRUCTURE LENGTH 12 FT
 BMSID 62/4007/0010/0194
 0010/0194 FT 2 0 62005 0 00 0000+65
 NC BA VINGTON RD
 J L BRUNNER MEMORIAL BP
 (SR0018 SEG 0751/1125)
 (SR0018 SEG 0750/1107)

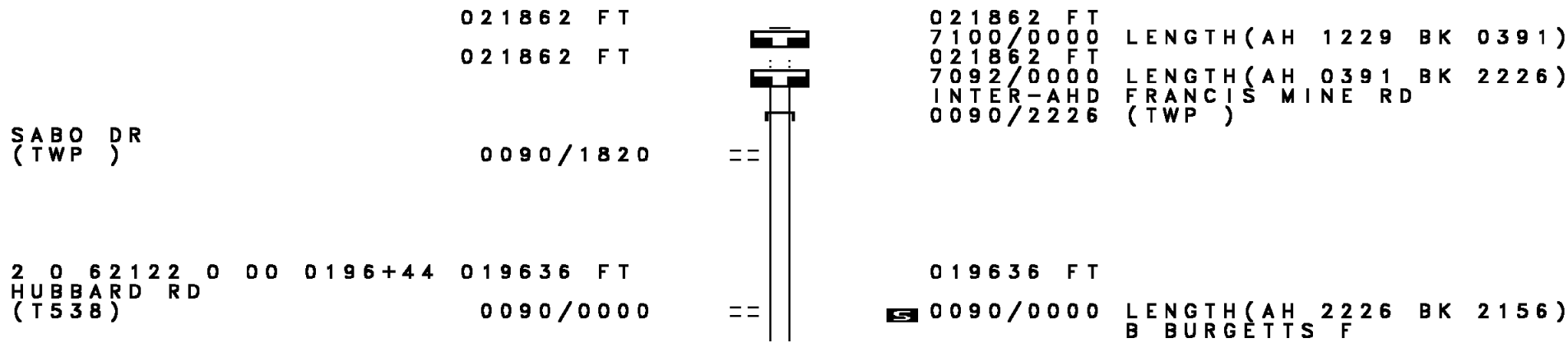
000000 FT

MFC BEGIN = D
 LENGTH(AH 2582 BK 0000)



EXTRACT DATE: 12/18/2023 ROADWAY MANAGEMENT SYSTEM PAGE NUMBER: 648
PRINT DATE: 12/21/2023 SLD COUNTY/SR - ANNUAL PRINT COUNTY: WASHINGTON

DIR: B TOTAL LEN: 4.141 MI. DIST: 12-4 SR: 4006
LEFT MUN: SMITH T RIGHT MUN: SMITH T



DIR: B TOTAL LEN: 4.141 MI. DIST: 12-4 SR: 4006
 LEFT MUN: SMITH T RIGHT MUN: SMITH T

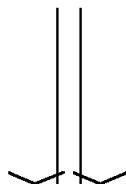
ROAD NAME	STRUCTURE ID	LENGTH (FT)	START STATION	END STATION	STRUCTURE TYPE
WILDEN RD (T536)	0080/1525	10			BMSID 62/4006/0080/2007
CHAPEL WY (T534)	0080/1253				
FRANCIS RD (T532)	0080/0225	017480	2 0 62122 0 00 0174+93	017480	
COLONY RD (T530)	0080/0000				LENGTH(AH 2156 BK 2611)
		014869			
		014869	2 0 62122 0 00 0148+80		VILLAGE: FRANCIS MINE
					LENGTH(AH 2611 BK 1418)
		013451			
LOG CABIN RD (TWP)	0050/2585				
		013451	2 0 62122 0 00 0134+62		
					LENGTH(AH 1418 BK 2888)
					DINSMORE RD (T436)
		0050/1610			
DINSMORE DAM RD (T436)	0050/0946				
		0050/0036			BMSEN 62/4006/0050/0000
		0050/0018			SMITH
		010563	2 0 62122 0 00 0105+84		HANOVER T
					HARMON CREEK
					BMSBG 62/4006/0050/0000
					LENGTH(AH 2888 BK 3140)

DIR: B TOTAL LEN: 4.141 MI. DIST: 12-4 SR: 4006
 LEFT MUN: HANOVER T RIGHT MUN: HANOVER T

TOWNSHIP 0352 RT
 (T352)

007423 FT

007423 FT 2 0 62122 0 00 0074+46
 VILLAGE: DINSMORE
 0040/0000 LENGTH(AH 3140 BK 2342)



0030/0817 BMSEN 62/4006/0030/0798
 BRIDGE POSTED (TONS)
 2 0 62122 0 00 0058+85
 SGL 32 COMB 40



0030/0798 BMSBG 62/4006/0030/0798

0030/0589
 005081 FT

==

005081 FT 2 0 62122 0 00 0050+83
 0030/0000 LENGTH(AH 2342 BK 2578)

002503 FT

002503 FT 2 0 62122 0 00 0025+04
 0020/0000 LENGTH(AH 2578 BK 2503)



0010/1515 BMSEN 62/4006/0010/1450
 BRIDGE POSTED (TONS)



0010/1466 HANOVER
 JEFFERSON T
 2 0 62122 0 00 0014+44
 SGL 30 COMB 40



0010/1450 HARMON RUN
 BMSBG 62/4006/0010/1450

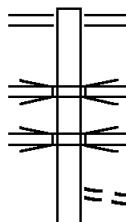
000000 FT

000000 FT 2 0 62122 0 00 0000+00
 NC FRANCIS MINE RD
 HANLIN STATION RD
 (SR4005 SEG 0030/0520)
 MFC BEGIN = D
 0010/0000 LENGTH(AH 2503 BK 0000)



EXTRACT DATE: 12/18/2023 ROADWAY MANAGEMENT SYSTEM PAGE NUMBER: 645
 PRINT DATE: 12/21/2023 SLD COUNTY/SR - ANNUAL PRINT COUNTY: WASHINGTON
 DIR: B TOTAL LEN: 4.388 MI. DIST: 12-4 SR: 4005
 LEFT MUN: HANOVER T RIGHT MUN: HANOVER T

023169 FT



021629 FT

023169 FT STEUBENVILLE PK
 0090/1540 (SR4004 SEG 0050/0000)


0090/0917 OP ID SR 0022
 62/0022/0051/0000

0090/0842 OP ID SR 0022
 62/0022/0050/0000
 PENNEFIR RD

0090/0440 (TWP)
 021629 FT 2 0 62017 0 02 0216+16

DIR: B TOTAL LEN: 4.388 MI. DIST: 12-4 SR: 4005
 LEFT MUN: HANOVER T RIGHT MUN: HANOVER T

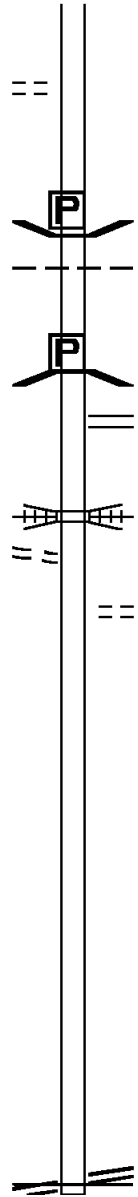
SNYDER LN
 (TWP)

			0090/0000	LENGTH(AH 1540 BK 2922)
	0080/0835	==		
	018707 FT		0080/0022	BMS EN 62/4005/0080/0000
			018707 FT	2 0 62017 0 02 0187+27
			0080/0000	WARD RUN BMSBG 62/4005/0080/0000 LENGTH(AH 2922 BK 2654)
	016053 FT		016053 FT	2 0 62017 0 02 0160+77
			0070/0000	LENGTH(AH 2654 BK 2764)
	013289 FT		013289 FT	2 0 62017 0 02 0133+13
			0060/0000	LENGTH(AH 2764 BK 3223)
	010066 FT		010066 FT	2 0 62017 0 02 0100+90
			0050/0000	LENGTH(AH 3223 BK 2177)

DIR: B TOTAL LEN: 4.388 MI. DIST: 12-4 SR: 4005
 LEFT MUN: HANOVER T RIGHT MUN: HANOVER T

BARTLEYVILLE RD
 (T819)

007889 FT
 0030/1215



007889 FT 2 0 62017 0 02 0079+13
 0040/0000 LENGTH(AH 2177 BK 1785)

RETAINING WALL END
 BMSID 62/4005/0030/1104
 RETAINING WALL BEGIN
 BMSID 62/4005/0030/1104
 BMSID 62/4005/0030/1104
 BMSID 62/4005/0030/1104
 BRIDGE POSTED (TONS)
 HANOVER

0030/0632
 0030/0603
 JEFFERSON T
 2 0 62017 0 00 0067+03
 SGL 36 COMB 40

HARMON CREEK
 0030/0575
 BMSBG 62/4005/0030/0575

006104 FT

0030/0520
 006104 FT
 (SR4006 SEG 0010/0000)
 2 0 62017 0 00 0061+41
 CONSOLIDATED RAIL CORPO
 OVERPASS IS RR X-ING
 LENGTH(AH 1785 BK 3110)

ELI LN
 (PRDR)

0020/2920

DAM RD
 0020/2850 (T311)

002994 FT

002994 FT 2 0 62017 0 00 0030+15
 0020/0000 LENGTH(AH 3110 BK 2994)

000000 FT

000000 FT 2 0 62017 0 00 0000+00
 ELDERSVILLE RD
 (SR4008 SEG 0060/0000)

ELDERSVILLE RD
 (SR4008 SEG 0060/0000)

0010/0000

NC HANLIN STATION RD
 MFC BEGIN = D
 0010/0000 LENGTH(AH 2994 BK 0000)

EXTRACT DATE: 12/18/2023 ROADWAY MANAGEMENT SYSTEM PAGE NUMBER: 642
PRINT DATE: 12/21/2023 SLD COUNTY/SR - ANNUAL PRINT COUNTY: WASHINGTON
DIR: B TOTAL LEN: 12.233 MI. DIST: 12-4 SR: 4004
LEFT MUN: ROBINSON T RIGHT MUN: ROBINSON T

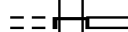
064589 FT

064589 FT
INTER-AHD OLD STEUBENVILLE PK

DIR: B TOTAL LEN: 12.233 MI. DIST: 12-4 SR: 4004
 LEFT MUN: ROBINSON T RIGHT MUN: ROBINSON T

RIDGE RD
 (T616)

0240/3310



0240/3310

(T614)
 CANDOR RD
 (SR4009 SEG 0090/1294)

1 0 00257 0 01 0612+96 061279 FT
 ROBINSON CHURCH RD
 (SR4001 SEG 0010/0000) 0240/0000



061279 FT
 0240/0000 LENGTH(AH 3310 BK 2333)

058946 FT

058946 FT 1 0 00257 0 01 0589+71
 0230/0000 LENGTH(AH 2333 BK 2062)

1 0 00257 0 01 0569+09 056884 FT
 CAMPBELL RD
 (T508) 0220/0000



0220/0235
 056884 FT
 0220/0000 LENGTH(AH 2062 BK 3492)

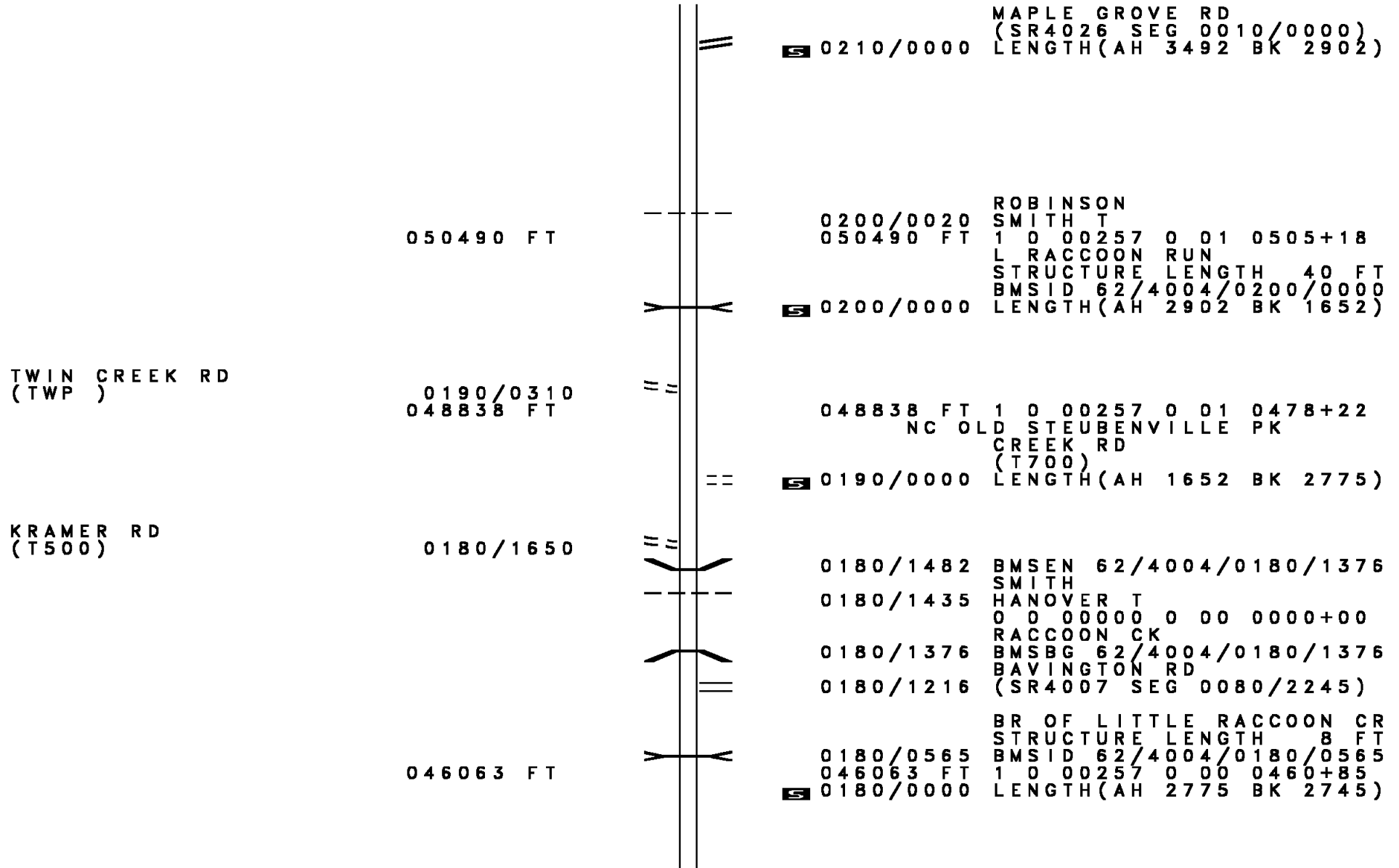
S PATRICK RN
 STRUCTURE LENGTH 29 FT
 BMSID 62/4004/0220/0235

053392 FT



0210/0130 FOR SR 4004 AND 4026
 053392 FT (CONN)
 1 0 00257 0 01 0534+15

EXTRACT DATE: 12/18/2023 ROADWAY MANAGEMENT SYSTEM PAGE NUMBER: 640
 PRINT DATE: 12/21/2023 SLD COUNTY/SR - ANNUAL PRINT COUNTY: WASHINGTON
 DIR: B TOTAL LEN: 12.233 MI. DIST: 12-4 SR: 4004
 LEFT MUN: ROBINSON T RIGHT MUN: ROBINSON T



MAPLE GROVE RD
 (SR4026 SEG 0010/0000)
 0210/0000 LENGTH(AH 3492 BK 2902)

050490 FT
 0200/0020 ROBINSON SMITH T
 050490 FT 1 0 00257 0 01 0505+18
 L RACCOON RUN
 STRUCTURE LENGTH 40 FT
 BMSID 62/4004/0200/0000
 0200/0000 LENGTH(AH 2902 BK 1652)

TWIN CREEK RD
 (TWP)
 0190/0310
 048838 FT
 048838 FT 1 0 00257 0 01 0478+22
 NC OLD STEUBENVILLE PK
 CREEK RD
 (T700)
 0190/0000 LENGTH(AH 1652 BK 2775)

KRAMER RD
 (T500)
 0180/1650
 0180/1482 BMSEN 62/4004/0180/1376
 SMITH
 0180/1435 HANOVER T
 0 0 00000 0 00 0000+00
 RACCOON CK
 0180/1376 BMSBG 62/4004/0180/1376
 BAVINGTON RD
 0180/1216 (SR4007 SEG 0080/2245)

046063 FT
 0180/0565 BR OF LITTLE RACCOON CR
 STRUCTURE LENGTH 8 FT
 BMSID 62/4004/0180/0565
 046063 FT 1 0 00257 0 00 0460+85
 0180/0000 LENGTH(AH 2775 BK 2745)

DIR: B TOTAL LEN: 12.233 MI. DIST: 12-4 SR: 4004
LEFT MUN: HANOVER T RIGHT MUN: HANOVER T

043318 FT

043318 FT 1 0 00257 0 00 0432+10

WINDY HILL RD
(T723)

5 0170/0000 LENGTH(AH 2745 BK 3439)

1 0 00257 0 00 0397+96 039879 FT

KNOWLTON RD
(T857)

0160/0000

039879 FT

5 0160/0000 LENGTH(AH 3439 BK 2915)

HILLMAN RD
(T446)

0150/1505

036964 FT

036964 FT 1 0 00257 0 00 0369+23

5 0150/0000 LENGTH(AH 2915 BK 2925)

HAUL RD
(TWP)

0140/1540

034039 FT

034039 FT 1 0 00257 0 00 0339+98

5 0140/0000 LENGTH(AH 2925 BK 2407)

DIR: B TOTAL LEN: 12.233 MI.
 LEFT MUN: HANOVER T

DIST: 12-4 SR: 4004
 RIGHT MUN: HANOVER T

	031632 FT	==		031632 FT		1 0 00257 0 00 0316+20		
				S		0130/0000	LENGTH(AH	2407 BK 1664)
						0120/1200	WALLER WY (PRDR)	
	029968 FT					029968 FT	1 0 00257 0 00 0299+01	
				S		0120/0000	LENGTH(AH	1664 BK 2295)
	027673 FT					027673 FT	1 0 00257 0 00 0276+06	
BURGETTSTOWN FLORENCE R (SRO018 SEG 0860/0000) FOR SR 0018 AND 4004 (CONN)							BURGETTSTOWN FLORENCE R (SRO018 SEG 0860/0000)	
			==	==		0110/0000	LENGTH(AH	2295 BK 3486)
						0100/3330	WILLARD DR (TWP)	
	024187 FT					024187 FT	1 0 00257 0 00 0241+95	
				S		0100/0000	LENGTH(AH	3486 BK 3491)
	020696 FT					020696 FT	1 0 00257 0 00 0206+70	
							VILLAGE: FLORENCE LAUREL RD (T400)	
			=	=		S	0090/0000	LENGTH(AH
							3491 BK 3585)	

DIR: B TOTAL LEN: 12.233 MI. DIST: 12-4 SR: 4004
 LEFT MUN: HANOVER T RIGHT MUN: HANOVER T

			==	0080/2465	GARDNER ST (TWP)
			==	0080/1900	GREY LN (TWP)
TUCKER LN (TWP)	0080/0315 0171111 FT		==		
				0171111 FT	1 0 00257 0 00 0171+19
				5 0080/0000	LENGTH(AH 3585 BK 3644)
PERKINS LN (T352)	0070/0640		==		
1 0 00257 0 00 0134+51	013467 FT			013467 FT	
PERKINS LN (T401)	0070/0000		==	5 0070/0000	LENGTH(AH 3644 BK 2469)
STARCK DR (T350)	0060/0505		==		
1 0 00257 0 00 0109+41	010998 FT			010998 FT	
PHILLIPS RD (T875)	0060/0000		==	5 0060/0000	LENGTH(AH 2469 BK 1515)
	009483 FT			009483 FT	1 0 00257 0 00 0093+35
			==	5 0050/0000	HANLIN STATION RD (SR4005 SEG 0090/1540) LENGTH(AH 1515 BK 3042)
WILSON LN (TWP)	0040/2880		==	0040/2915	OAK ST (TWP)

DIR: B TOTAL LEN: 12.233 MI. DIST: 12-4 SR: 4004
 LEFT MUN: HANOVER T RIGHT MUN: HANOVER T

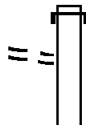
GRANT LN (TWP)	0040/1655	==	
SHAYES LN (TWP)	0040/0245	==	
PINE ST (TWP)	0040/0150	==	
	006441 FT		006441 FT 1 0 00257 0 00 0064+10
BUCEY RD (T848)	0030/1725	==	0040/0000 LENGTH(AH 3042 BK 2165)
		==	CIRCLE DR (T506)
		==	0030/0700
1 0 00257 0 00 0042+61	004276 FT		004276 FT
KINGS CREEK RD (T853)	0030/0000	==	0030/0000 LENGTH(AH 2165 BK 2245)
SHORT ST (TWP)	0020/1440	==	
		==	CARRIES DR (T503)
		==	LONG ST (T509)
	002031 FT		002031 FT 1 0 00257 0 00 0020+20
		==	PARIS COLLIERS RD (T346)
DEVILS DEN RD (T346)	0010/1800	==	0020/0000 LENGTH(AH 2245 BK 2031)
CORY LN (TWP)	0010/1015	==	
		==	BEVERLY AV (T501)
	000000 FT		000000 FT 1 0 00257 0 00 0000+00
			VILLAGE: PARIS
			NC ST EUBENVILLE PK
			INTER-BK WEST VIRGINIA STATE LIN
			(STBD)
			MFC BEGIN = D
			0010/0000 LENGTH(AH 2031 BK 0000)

EXTRACT DATE: 12/18/2023 ROADWAY MANAGEMENT SYSTEM PAGE NUMBER: 635
PRINT DATE: 12/21/2023 SLD COUNTY/SR - ANNUAL PRINT COUNTY: WASHINGTON
DIR: B TOTAL LEN: 4.655 MI. DIST: 12-4 SR: 4003
LEFT MUN: HANOVER T RIGHT MUN: HANOVER T

PURDY RD ET
(T873)

024579 FT

0100/1100



024579 FT
INTER-AHD PURDY RD
0100/1692 (TWP)

DIR: B TOTAL LEN: 4.655 MI. DIST: 12-4 SR: 4003
 LEFT MUN: HANOVER T RIGHT MUN: HANOVER T

022887 FT

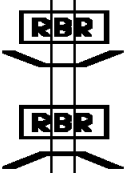
022887 FT 2 0 62071 0 02 0228+84
 0100/0000 LENGTH(AH 1692 BK 2091)

020796 FT

020796 FT 2 0 62071 0 02 0208+17
 COUNTY LINE RD
 (T873)
 0090/0000 LENGTH(AH 2091 BK 2260)

018536 FT

018536 FT 2 0 62071 0 02 0185+41
 0080/0000 LENGTH(AH 2260 BK 2632)
 AUNT CLARA RD
 (T869)



0070/1885 BMS EN 62/4003/0070/1841
 2 0 62071 0 02 0177+46
 P3
 0070/1841 KINGS CREEK
 BMSBG 62/4003/0070/1841

015904 FT

015904 FT 2 0 62071 0 02 0158+14
 0070/0000 LENGTH(AH 2632 BK 3038)

012866 FT

012866 FT 2 0 62071 0 02 0128+58
 MEADOW RD
 (T867)
 0060/0000 LENGTH(AH 3038 BK 2505)

MEADOW RD
 (T867)

0060/0000

DIR: B TOTAL LEN: 4.655 MI. DIST: 12-4 SR: 4003
 LEFT MUN: HANOVER T RIGHT MUN: HANOVER T

CURRY RD
 (T354)

0050/1475 ==

010361 FT

010361 FT 2 0 62071 0 02 0103+58
 0050/0000 LENGTH(AH 2505 BK 3202)

007159 FT

007159 FT 2 0 62071 0 01 0071+69
 0040/0000 LENGTH(AH 3202 BK 1414)

BABY HOLLOW RD
 (TWP)

0030/1020 ==

005745 FT

005745 FT 2 0 62071 0 01 0057+65
 0030/0000 LENGTH(AH 1414 BK 2016)

003729 FT

003729 FT 2 0 62071 0 01 0037+50
 0020/0000 LENGTH(AH 2016 BK 3729)

000000 FT

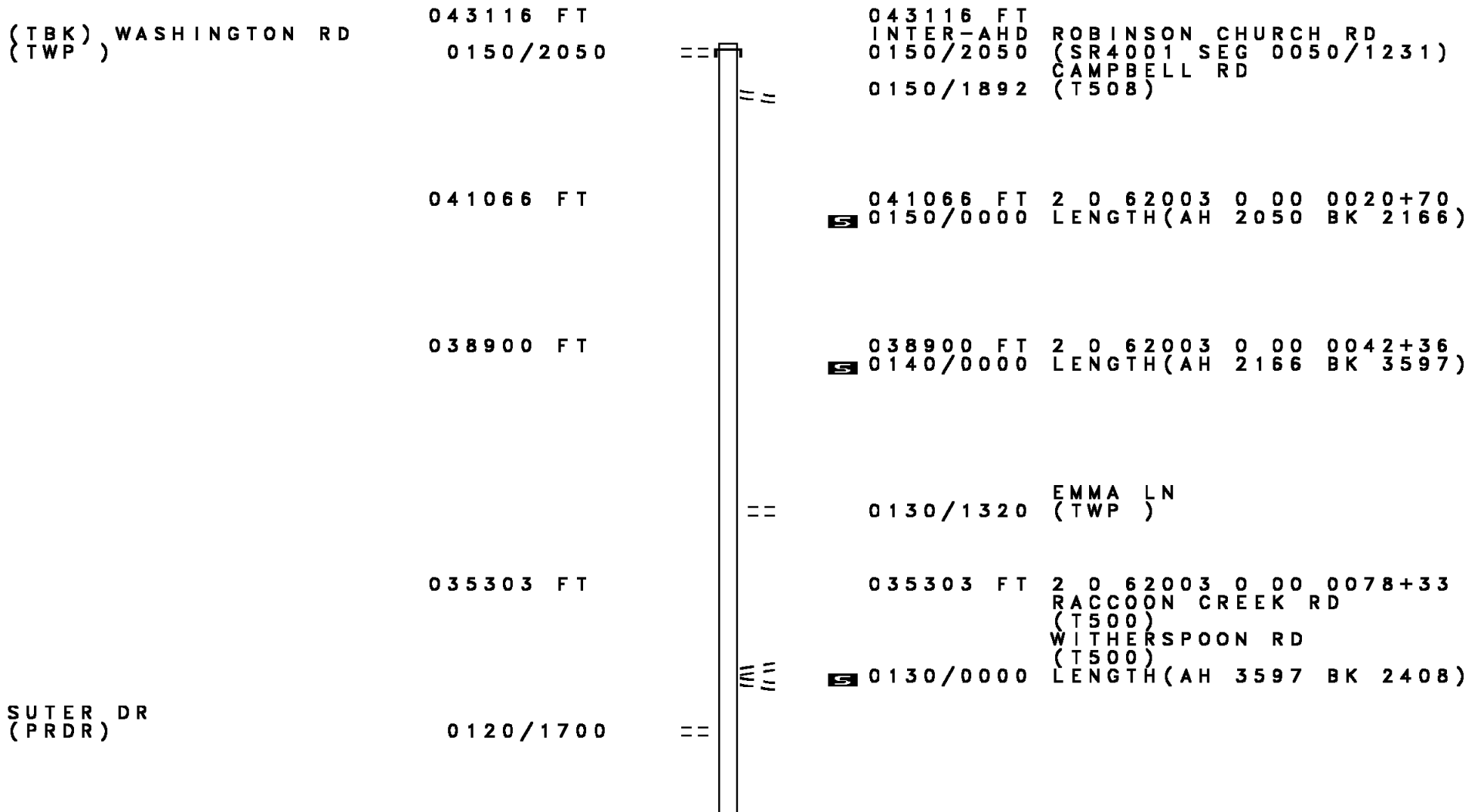
000000 FT 2 0 62071 0 00 0000+00
 BURGETTSTOWN FLORENCE R
 (SR0018 SEG 0870/0000)

BURGETTSTOWN FLORENCE R
 (SR0018 SEG 0870/0000)

0010/0000

NC PURDY RD
 MFC BEGIN = E
 0010/0000 LENGTH(AH 3729 BK 0000)

DIR: B TOTAL LEN: 8.166 MI. DIST: 12-4 SR: 4002
 LEFT MUN: ROBINSON T RIGHT MUN: ROBINSON T



DIR: B TOTAL LEN: 8.166 MI. DIST: 12-4 SR: 4002
 LEFT MUN: ROBINSON T RIGHT MUN: ROBINSON T

032895 FT

032895 FT 2 0 62003 0 00 0105+50
 0120/0000 LENGTH(AH 2408 BK 2512)

030383 FT

030383 FT 2 0 62003 0 00 0130+62
 2551 BIGGER RD
 (PRDR)
 0110/0000 LENGTH(AH 2512 BK 2891)

027492 FT

0100/0018 BMS EN 62/4002/0100/0000
 027492 FT 2 0 62003 0 00 0159+44
 BIGGER RUN
 BMSBG 62/4002/0100/0000
 0100/0000 LENGTH(AH 2891 BK 3681)

2 0 62003 0 00 0195+90 023811 FT
 CLINTON FRANKFORT RD
 (SR3082 SEG 0004/0000) 0090/0000

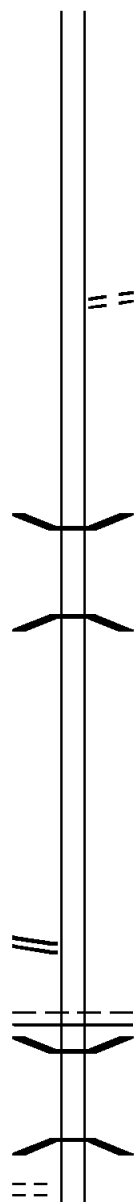
023811 FT
 NC BIGGER RD
 0090/0000 LENGTH(AH 3681 BK 0236)
 MFC BEGIN = E
 ROBINSON

023575 FT

0080/0166 HANOVER T
 0080/0104 BMS EN 62/4002/0080/0000
 023575 FT 1 0 00115 7 01 0241+35
 RACCOON CREEK
 BMSBG 62/4002/0080/0000
 0080/0000 LENGTH(AH 0236 BK 0767)

MURDOCKVILLE RD
 (T476)

0074/0524



DIR: B TOTAL LEN: 8.166 MI.
LEFT MUN: HANOVER T

DIST: 12-4 SR: 4002
RIGHT MUN: HANOVER T

022808 FT

022808 FT 1 0 00115 7 01 0228+04
S 0074/0000 LENGTH(AH 0767 BK 2003)
LC TO HIGH ST
0070/1766 (CONN)
HIGH ST
0070/1659 (TWP)

020805 FT

020805 FT 1 0 00115 7 00 0208+01
S 0070/0000 LENGTH(AH 2003 BK 2455)

018350 FT

018350 FT 1 0 00115 7 01 0183+46
DILLOE RD
(TB71)
S 0060/0000 LENGTH(AH 2455 BK 3393)

014957 FT

014957 FT 1 0 00115 7 01 0149+45
S 0050/0000 LENGTH(AH 3393 BK 3105)
FOXWOOD DR
0040/2691 (PRDR)

CAIN RD
(T487)

0040/0842

==

0040/0801 HAUL RD
(TB20)

011852 FT

011852 FT 1 0 00115 7 01 0118+40
S 0040/0000 LENGTH(AH 3105 BK 2140)

DIR: B TOTAL LEN: 8.166 MI. DIST: 12-4 SR: 4002
 LEFT MUN: HANOVER T RIGHT MUN: HANOVER T

KEIFER SCHOOL RD
 (TWP)

009712 FT

009712 FT 1 0 00115 7 01 0097+00
 0030/0000 LENGTH(AH 2140 BK 2142)

007570 FT

007570 FT 1 0 00115 7 00 0075+55
 0024/0000 LENGTH(AH 2142 BK 2085)

005485 FT

005485 FT 1 0 00115 7 00 0054+85
 0020/0000 LENGTH(AH 2085 BK 2540)

0010/2312

==

002945 FT

002945 FT 1 0 00115 7 00 0029+45
 NC CLINTON FRANKFORT RD
 MFC BEGIN = D
 0010/0000 LENGTH(AH 2540 BK 2945)

000000 FT

000000 FT 1 0 00115 7 00 0000+00
 NC PITTTSBURGH ST
 FRANFORT RD
 (SRO018 SEG 0010/0500)
 INTER-BK LOGUE RD
 (BORO)
 MFC BEGIN = E
 0004/0000 LENGTH(AH 2945 BK 0000)

EXTRACT DATE: 12/18/2023 ROADWAY MANAGEMENT SYSTEM PAGE NUMBER: 628
 PRINT DATE: 12/21/2023 SLD COUNTY/SR - ANNUAL PRINT COUNTY: WASHINGTON
 DIR: B TOTAL LEN: 2.202 MI. DIST: 12-4 SR: 4001
 LEFT MUN: ROBINSON T RIGHT MUN: ROBINSON T

011626 FT

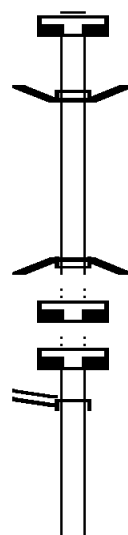
011614 FT

011614 FT

011614 FT

BIGGER RD
 (SR4002 SEG 0150/2050) 0050/1231

010383 FT



011626 FT
 7072/0000 LENGTH(AH 1188 BK 0012)
 BMSBN 62/4001/0070/0000
 INTER-AHD (TBK) WASHINGTON RD
 0070/0012 (TWP)
 011614 FT 2 0 62148 0 00 0026+87
 NC WA SHINGTON RD
 INTER-BK (TBK) WASHINGTON RD
 (TWP)
 BIGGER RUN
 BMSBG 62/4001/0070/0000
 0070/0000 LENGTH(AH 0012 BK 2615)
 011614 FT
 7060/0000 LENGTH(AH 2615 BK 1013)
 011614 FT
 7052/0000 LENGTH(AH 1013 BK 1231)
 INTER-AHD (TBK) WASHINGTON RD
 0050/1231 (TWP)
 010383 FT 2 0 62009 0 01 0103+07
 0050/0000 LENGTH(AH 1231 BK 2980)

DIR: B TOTAL LEN: 2.202 MI. DIST: 12-4 SR: 4001
 LEFT MUN: ROBINSON T RIGHT MUN: ROBINSON T

Stationing	Structure	Length	Notes
007403 FT	B S PATRICK STRUCTURE	12 FT	BMSID 62/4001/0040/0198 2 0 62009 0 01 0073+55 KING RD (T865)
0040/0198			LENGTH(AH 2980 BK 2208)
005195 FT			2 0 62009 0 01 0051+49 LENGTH(AH 2208 BK 2625)
002570 FT			2 0 62009 0 01 0025+23 LENGTH(AH 2625 BK 2570)
0010/0999	BMS EN 62/4001/0010/0980		2 0 62009 0 00 0009+24 S PATRICK RN
0010/0980	BMSBG 62/4001/0010/0980		
0010/0615	BMS EN 62/4001/0010/0595		2 0 62009 0 00 0005+33 TRIB. TO ST. PATRICK RU
0010/0595	BMSBG 62/4001/0010/0595		
000000 FT	NC ROBINSON CHURCH RD		2 0 62009 0 00 0000+00 OLD STEUBENVILLE PK (SR4004 SEG 0240/0000) MFC BEGIN = D
0010/0000			LENGTH(AH 2570 BK 0000)

EXTRACT DATE: 12/18/2023 ROADWAY MANAGEMENT SYSTEM PAGE NUMBER: 626
 PRINT DATE: 12/21/2023 SLD COUNTY/SR - ANNUAL PRINT COUNTY: WASHINGTON
 DIR: B TOTAL LEN: .028 MI. DIST: 12-4 SR: 3047
 LEFT MUN: BLAINE T RIGHT MUN: BLAINE T

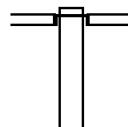
000149 FT
 000000 FT



000149 FT BMS EN 62/3047/0010/0000
 INTER-AHD HIGHLAND RIDGE RD
 0010/0149 (T474)
 000000 FT 2 0 00000 0 00 0000+00
 NC HIGHLAND RIDGE RD
 INTER-BK HIGHLAND RIDGE RD
 (T474)
 SR 0070
 BMSBG 62/3047/0010/0000
 MFC BEGIN = E
 0010/0000 LENGTH(AH 0149 BK 0000)

EXTRACT DATE: 12/18/2023 ROADWAY MANAGEMENT SYSTEM PAGE NUMBER: 625
PRINT DATE: 12/21/2023 SLD COUNTY/SR - ANNUAL PRINT COUNTY: WASHINGTON
DIR: B TOTAL LEN: 4.575 MI. DIST: 12-4 SR: 3045
LEFT MUN: WEST FINLEY T RIGHT MUN: WEST FINLEY T

024158 FT



024158 FT
INTER-AHD PORTER HILL RD
(T319)
BEHAM RIDGE RD
0110/2587 (SR3019 SEG 0020/0000)

DIR: B TOTAL LEN: 4.575 MI. DIST: 12-4 SR: 3045
 LEFT MUN: WEST FINLEY T RIGHT MUN: WEST FINLEY T

021571 FT

021571 FT 2 0 62125 0 00 0215+90
 CLOVIS RIDGE RD
 (T310)

==
 S 0110/0000 LENGTH(AH 2587 BK 3615)
 LC TO T310 RD
 ==
 0100/3525 (CONN)

017956 FT

017956 FT 2 0 62125 0 00 0179+15
 S 0100/0000 LENGTH(AH 3615 BK 2467)

015489 FT

015489 FT 2 0 62125 0 00 0154+48
 S 0090/0000 LENGTH(AH 2467 BK 1875)

2 0 62125 0 00 0135+32 013614 FT
 SPOTTED TAIL RD
 (T300) 0080/0000

==
 0080/0630 WALLACE HILL RD
 (T307)
 013614 FT
 ==
 S 0080/0000 LENGTH(AH 1875 BK 2060)

011554 FT

011554 FT 2 0 62125 0 00 0115+66
 WHITEMAN RD
 (T306)
 ==
 S 0070/0000 LENGTH(AH 2060 BK 1403)

DIR: B TOTAL LEN: 4.575 MI. DIST: 12-4 SR: 3045
 LEFT MUN: WEST FINLEY T RIGHT MUN: WEST FINLEY T

010151 FT

010151 FT 2 0 62125 0 00 0101+93
 0060/0000 LENGTH(AH 1403 BK 2956)

007195 FT

007195 FT 2 0 62125 0 00 0072+37
 0050/0000 LENGTH(AH 2956 BK 2393)

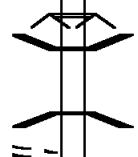
004802 FT

POE

(APRA) NOBLE ENERGY WEL
 NOBLE ENERGY WELL SITE
 (PRDR)
 0040/0450
 004802 FT 2 0 62125 0 00 0048+24
 0040/0000 LENGTH(AH 2393 BK 2167)

002635 FT

002635 FT 2 0 62125 0 00 0026+75
 0030/0000 LENGTH(AH 2167 BK 2635)



0010/0575 BARRICADED
 ROAD CLOSED AHEAD
 0010/0501 BMSSEN 62/3045/0010/0480
 2 0 62125 0 00 0005+04
 SPOTTEDTAIL
 0010/0480 BMSBG 62/3045/0010/0480

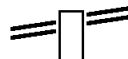
SPOTTED TAIL RD
 (T300)

0010/0435
 000000 FT

000000 FT 2 0 62125 0 00 0000+00
 NC FRACTION RD
 INTER-BK WEST VIRGINIA STATE LIN
 (STBD)
 MFC BEGIN = E
 0010/0000 LENGTH(AH 2635 BK 0000)

EXTRACT DATE: 12/18/2023 ROADWAY MANAGEMENT SYSTEM PAGE NUMBER: 622
PRINT DATE: 12/21/2023 SLD COUNTY/SR - ANNUAL PRINT COUNTY: WASHINGTON
DIR: B TOTAL LEN: 4.540 MI. DIST: 12-4 SR: 3043
LEFT MUN: WEST FINLEY T RIGHT MUN: WEST FINLEY T

WEST FINLEY RD 023970 FT
(SR3037 SEG 0060/1107) 0100/3130

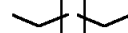


023970 FT WESY FINLEY RD
0100/3130 (SR3037 SEG 0060/1107)

DIR: B TOTAL LEN: 4.540 MI. DIST: 12-4 SR: 3043
LEFT MUN: WEST FINLEY T RIGHT MUN: WEST FINLEY T

BAILEY MINE RD
(PRDR)

020840 FT



020840 FT 2 0 62099 0 01 0209+37
VILLAGE: WEST FINLEY
S 0100/0000 LENGTH(AH 3130 BK 2608)

0090/1275



018232 FT

018232 FT 2 0 62099 0 01 0183+29
S 0090/0000 LENGTH(AH 2608 BK 2840)

015392 FT



015392 FT 2 0 62099 0 01 0154+67
FOUR SEASONS RD
(T320)
S 0080/0000 LENGTH(AH 2840 BK 1831)

013561 FT

013561 FT 2 0 62099 0 01 0136+36
S 0070/0000 LENGTH(AH 1831 BK 1937)

011624 FT

011624 FT 2 0 62099 0 01 0116+99
S 0060/0000 LENGTH(AH 1937 BK 1622)

EXTRACT DATE: 12/18/2023 ROADWAY MANAGEMENT SYSTEM PAGE NUMBER: 620
PRINT DATE: 12/21/2023 SLD COUNTY/SR - ANNUAL PRINT COUNTY: WASHINGTON

DIR: B TOTAL LEN: 4.540 MI. DIST: 12-4 SR: 3043
LEFT MUN: WEST FINLEY T RIGHT MUN: WEST FINLEY T

TOWNSHIP T316 RD
(T316)

010002 FT

010002 FT 2 0 62099 0 01 0100+77
5 0050/0000 LENGTH(AH 1622 BK 3070)

006932 FT

006932 FT 2 0 62099 0 01 0070+07
5 0040/0000 LENGTH(AH 3070 BK 3337)

003595 FT

003595 FT 2 0 62099 0 01 0035+90
LOWER ENLOW RD
(T321)
5 0030/0000 LENGTH(AH 3337 BK 2492)
0020/2051 BMSFN 62/3043/0020/1992
2 0 62099 0 00 0030+72
ROBINSON FK.
0020/1992 BMSBG 62/3043/0020/1992

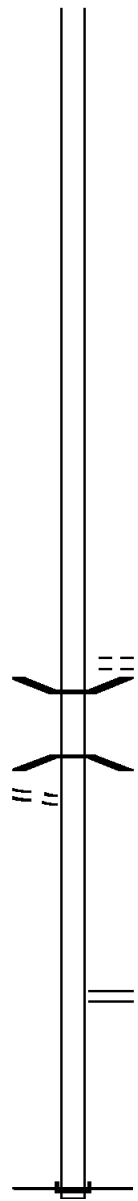
0020/1790

001103 FT

001103 FT 2 0 62099 0 00 0011+03
DAY RD
(SR4999 SEG 0010/0228)
5 0020/0000 LENGTH(AH 2492 BK 1103)

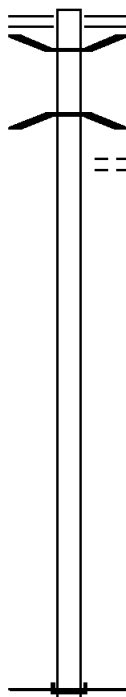
000000 FT

000000 FT 2 0 62099 0 00 0000+00
NC MA JORSVILLE RD
INTER-BK WEST VIRGINIA STATE LIN
(STBD)
MFC BEGIN = D
5 0010/0000 LENGTH(AH 1103 BK 0000)



DIR: B TOTAL LEN: 1.034 MI. DIST: 12-4 SR: 3041
 LEFT MUN: MORRIS T RIGHT MUN: MORRIS T

005459 FT



005459 FT PROSPERITY PK
 0020/3144 (SR0018 SEG 0050/0000)
 0020/2804 BMSSEN 62/3041/0020/2779
 2 0 62139 0 00 0051+08
 SHORT CREEK
 0020/2779 BMSBG 62/3041/0020/2779
 MINTON RUN RD
 0020/2635 (T339)

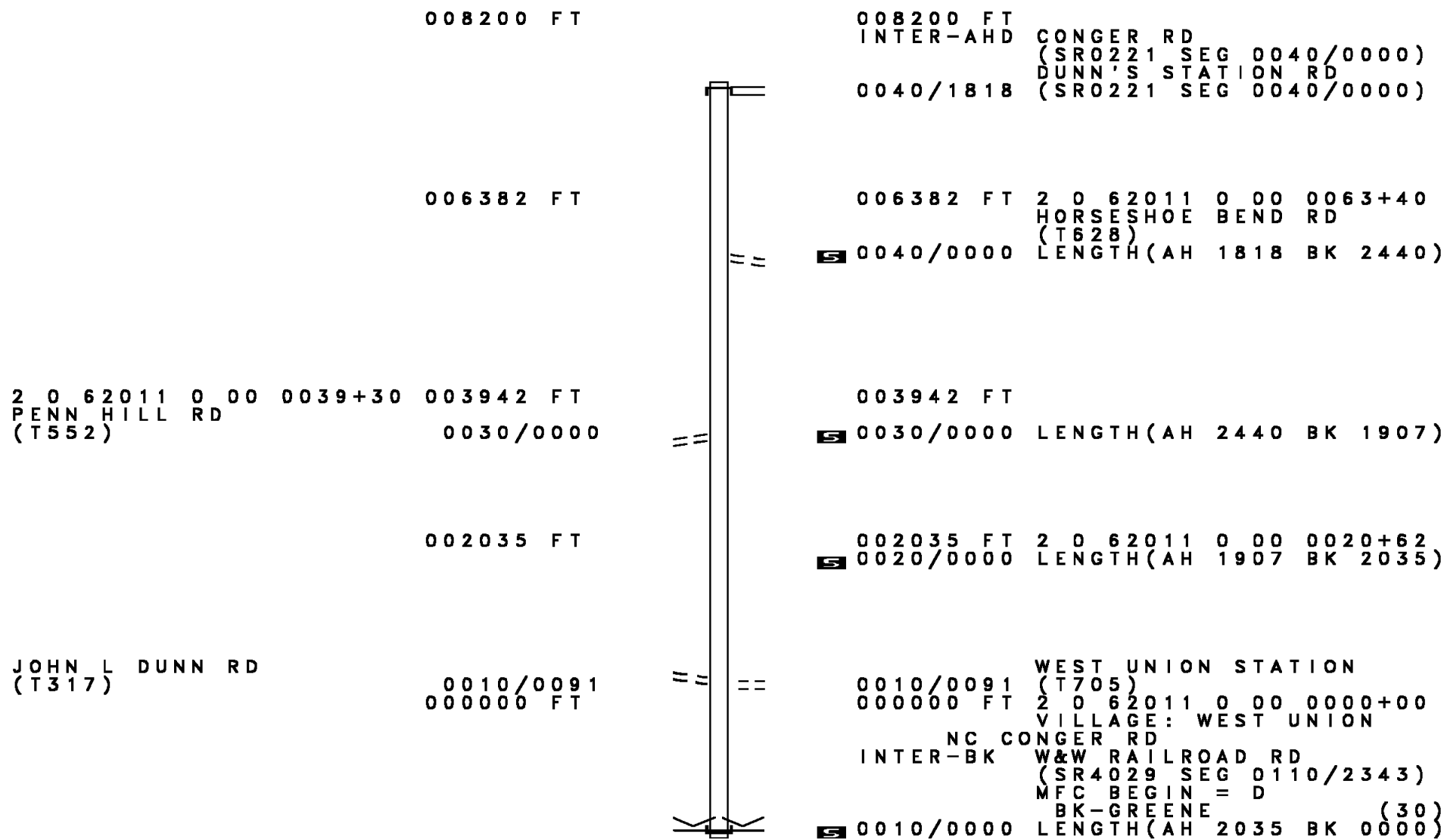
002315 FT

002315 FT 2 0 62139 0 00 0023+36
 0020/0000 LENGTH(AH 3144 BK 2315)

000000 FT

000000 FT 2 0 62139 0 00 0000+00
 NC CASH DAY RD
 INTER-BK ANDREW RD
 (SR4019 SEG 0050/2491)
 MFC BEGIN = E (30)
 BK-GREENE
 0010/0000 LENGTH(AH 2315 BK 0000)

DIR: B TOTAL LEN: 1.553 MI. DIST: 12-4 SR: 3039
 LEFT MUN: MORRIS T RIGHT MUN: MORRIS T



EXTRACT DATE: 12/18/2023 ROADWAY MANAGEMENT SYSTEM PAGE NUMBER: 617
 PRINT DATE: 12/21/2023 SLD COUNTY/SR - ANNUAL PRINT COUNTY: WASHINGTON
 DIR: B TOTAL LEN: .025 MI. DIST: 12-4 SR: 3038
 LEFT MUN: NORTH FRANKLIN T RIGHT MUN: NORTH FRANKLIN T

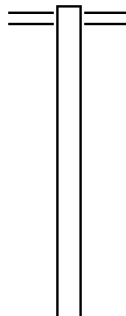
000132 FT
 000000 FT



000132 FT BMS EN 62/3038/0010/0000
 INTER-AHD RIDGEWOOD DR
 0010/0132 (TWP)
 000000 FT 2 0 00000 0 00 0000+00
 NC RI DGEWOOD DR
 INTER-BK RIDGEWOOD DR
 (TWP)
 SR 0070
 BMSBG 62/3038/0010/0000
 MFC BEGIN = E
 0010/0000 LENGTH(AH 0132 BK 0000)

EXTRACT DATE: 12/18/2023 ROADWAY MANAGEMENT SYSTEM PAGE NUMBER: 616
PRINT DATE: 12/21/2023 SLD COUNTY/SR - ANNUAL PRINT COUNTY: WASHINGTON
DIR: B TOTAL LEN: 7.189 MI. DIST: 12-4 SR: 3037
LEFT MUN: WEST FINLEY T RIGHT MUN: WEST FINLEY T

037959 FT




037959 FT BEHAM RIDGE RD
0150/2284 (SR3019 SEG 0080/0000)

035675 FT

035675 FT 2 0 62007 0 01 0354+48
5 0150/0000 LENGTH(AH 2284 BK 2408)

DIR: B TOTAL LEN: 7.189 MI. DIST: 12-4 SR: 3037
 LEFT MUN: WEST FINLEY T RIGHT MUN: WEST FINLEY T

GUNN RIDGE RD
 (T332) 0140/0250
 2 0 62007 0 01 0330+40 033267 FT
 LC TO/FROM T332 RD
 (CONN) 0140/0000



033267 FT
 0140/0000 LENGTH(AH 2408 BK 3519)

029748 FT

029748 FT 2 0 62007 0 01 0295+21
 0130/0000 LENGTH(AH 3519 BK 2404)

027344 FT

027344 FT 2 0 62007 0 01 0271+17
 0120/0000 LENGTH(AH 2404 BK 1757)

025587 FT

025587 FT 2 0 62007 0 01 0253+60
 0110/0000 LENGTH(AH 1757 BK 1759)

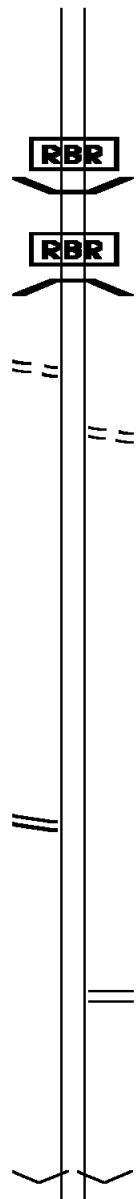
023828 FT

023828 FT 2 0 62007 0 01 0236+01
 0100/0000 LENGTH(AH 1759 BK 2230)

0090/0955 ROBISON RUN RD
 (T360)
 0090/0741 BMSFN 62/3037/0090/0726
 2 0 62007 0 01 0221+22
 B ROBINSON F
 0090/0726 BMSBG 62/3037/0090/0726

DIR: B TOTAL LEN: 7.189 MI. DIST: 12-4 SR: 3037
 LEFT MUN: WEST FINLEY T RIGHT MUN: WEST FINLEY T

Stationing	Distance	Right of Way	Notes
021598 FT	0090/0000	2 0 62007 0 01	0213+93 LENGTH(AH 2230 BK 3201)
	0080/1570	2 0 62007 0 01	0197+00 BMSBN 62/3037/0080/1515
	0080/1515		P3 ROBINSON FORK BMSBG 62/3037/0080/1515
CRAWFORD RD (T307)	0080/0433		
018397 FT	0080/0049	2 0 62007 0 01	0181+96 JAKE HILL RD (T308) LENGTH(AH 3201 BK 2938)
015459 FT	0070/0000	2 0 62007 0 01	0152+49 LENGTH(AH 2938 BK 2445)
MAJORSVILLE RD (SR3043 SEG 0100/3130)	0060/1107		
013014 FT	0060/0000	2 0 62007 0 01	0127+86 NC WEST FINLEY RD BURNSVILLE RIDGE RD (SR3035 SEG 0010/0000) LENGTH(AH 2445 BK 2224)
MARTIN RD	010790 FT	2 0 62007 0 01	0105+61 VILLAGE: WEST FINLEY



DIR: B TOTAL LEN: 7.189 MI. DIST: 12-4 SR: 3037
 LEFT MUN: WEST FINLEY T RIGHT MUN: WEST FINLEY T

Stationing	Distance	Notes
(T358) 0050/0000		0050/0000 LENGTH(AH 2224 BK 2668)
008122 FT		008122 FT 2 0 62007 0 01 0078+74 0040/0000 LENGTH(AH 2668 BK 2551)
005571 FT		005571 FT 2 0 62007 0 01 0053+46 0030/0000 LENGTH(AH 2551 BK 2387)
003184 FT		003184 FT 2 0 62007 0 01 0029+39 0020/0000 LENGTH(AH 2387 BK 2913)
ENLOW CREEK RD (T321)	0010/0570 000271 FT	000271 FT 2 0 62007 0 00 0000+44 0010/0000 LENGTH(AH 2913 BK 0271) 0004/0271 BMSSEN 62/3037/0004/0178 0 0 00000 0 00 0000+00 E F WHEELING
000000 FT	0004/0178 000000 FT	0004/0178 BMSBG 62/3037/0004/0178 000000 FT 2 0 30007 6 01 0236+43 NC AC KLEY CREEK RD ENON CHURCH RD (SR3026 SEG 0004/0000) INTER-BK ACKLEY CREEK RD (SR4007 SEG 0080/3677) MFC BEGIN = D BK-GREENE (30)
WALKER HILL RD (T342)	0004/0000	0004/0000 LENGTH(AH 0271 BK 0000)

EXTRACT DATE: 12/18/2023 ROADWAY MANAGEMENT SYSTEM PAGE NUMBER: 612
 PRINT DATE: 12/21/2023 SLD COUNTY/SR - ANNUAL PRINT COUNTY: WASHINGTON
 DIR: B TOTAL LEN: .032 MI. DIST: 12-4 SR: 3036
 LEFT MUN: BLAINE T RIGHT MUN: BLAINE T

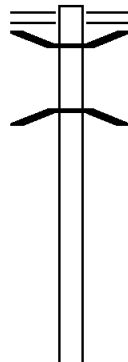
000169 FT
 000000 FT



000169 FT BMS EN 62/3036/0010/0000
 INTER-AHD MCCLELLAND RD
 0010/0169 (T472)
 000000 FT 2 0 00000 0 00 0000+00
 NC MC CLELLAND RD
 INTER-BK MCCLELLAND RD
 (T472)
 SR 0070
 BMSBG 62/3036/0010/0000
 MFC BEGIN = E
 0010/0000 LENGTH(AH 0169 BK 0000)

EXTRACT DATE: 12/18/2023 ROADWAY MANAGEMENT SYSTEM PAGE NUMBER: 611
 PRINT DATE: 12/21/2023 SLD COUNTY/SR - ANNUAL PRINT COUNTY: WASHINGTON
 DIR: B TOTAL LEN: 11.334 MI. DIST: 12-4 SR: 3035
 LEFT MUN: MORRIS T RIGHT MUN: MORRIS T

059844 FT



059844 FT SOUTH BRIDGE RD
 0240/2980 (SR0221 SEG 0120/0000)
 0240/2781 BMSEN 62/3035/0240/2744
 2 0 62114 0 01 0297+89
 TENMILE CK.
 0240/2744 BMSBG 62/3035/0240/2744

056864 FT

056864 FT 2 0 62114 0 01 0269+55
 B CRAFTS RUN

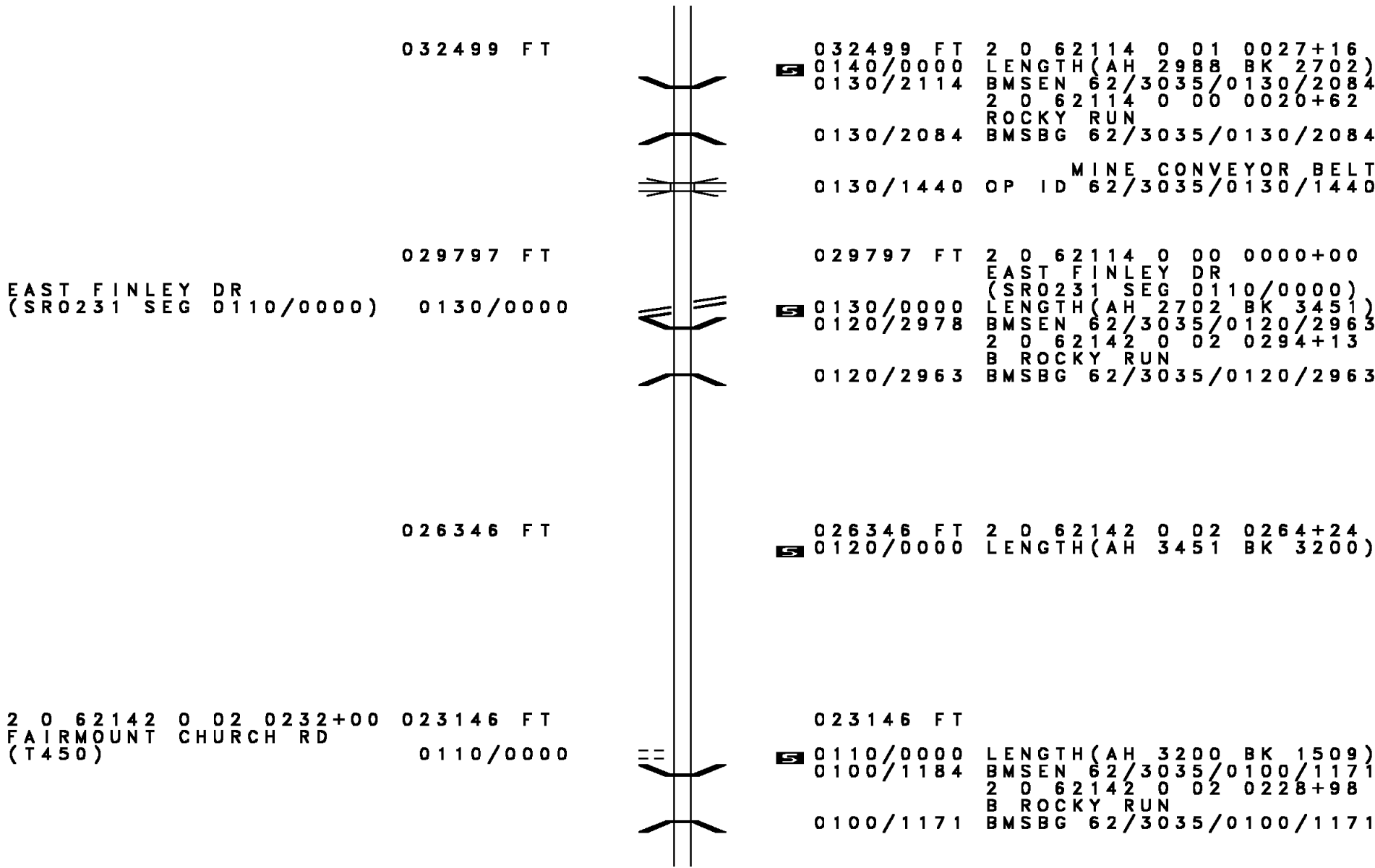
DIR: B TOTAL LEN: 11.334 MI. DIST: 12-4 SR: 3035
 LEFT MUN: MORRIS T RIGHT MUN: MORRIS T

STRUCTURE	LENGTH	10 FT
0240/0000	054117 FT	BMSID 62/3035/0240/0000 LENGTH(AH 2980 BK 2747)
WINDING RD (T540) LC TO/FROM T540 RD (CONN)	0230/0000	054117 FT
	0220/2135	0230/0000 LENGTH(AH 2747 BK 2257)
	051860 FT	051860 FT 2 0 62114 0 01 0219+49
		0220/0000 LENGTH(AH 2257 BK 2177)
		DAY HILL RD (T540)
	049683 FT	049683 FT 2 0 62114 0 01 0197+72
		0210/0000 LENGTH(AH 2177 BK 2001)
OWL HOLLOW RD (T470)	047682 FT	047682 FT
	0200/0000	0200/0000 LENGTH(AH 2001 BK 2688)
EALY RD (T466)	044994 FT	044994 FT
	0190/0000	0190/0000 LENGTH(AH 2688 BK 3105)

DIR: B TOTAL LEN: 11.334 MI. DIST: 12-4 SR: 3035
 LEFT MUN: MORRIS T RIGHT MUN: MORRIS T

LC TO/FROM (CONN)	0180/3028	==	
2 0 62114 0 01 0119+77 DUNHAM RD (T464)	041889 FT 0180/0000	==	041889 FT MORRIS EAST FINLEY T LENGTH(AH 3105 BK 2530)
	039359 FT	==	039359 FT 2 0 62114 0 01 0094+40 BIRCH RD (SR3022 SEG 0010/0000) NC CRAFT CREEK RD LENGTH(AH 2530 BK 1931)
	037428 FT	==	037428 FT 2 0 62114 0 01 0075+42 ROCKY RUN STRUCTURE LENGTH 18 FT BMSID 62/3035/0160/0000 LENGTH(AH 1931 BK 1941)
OAK SPRINGS RD (T458)	0150/1426	==	
	035487 FT	==	035487 FT 2 0 62114 0 01 0057+04 LENGTH(AH 1941 BK 2988)
		==	0140/1743 HIGH POINT RD (T456)

DIR: B TOTAL LEN: 11.334 MI. DIST: 12-4 SR: 3035
 LEFT MUN: EAST FINLEY T RIGHT MUN: EAST FINLEY T



032499 FT

032499 FT 2 0 62114 0 01 0027+16
 0140/0000 LENGTH(AH 2988 BK 2702)
 0130/2114 BMSSEN 62/3035/0130/2084
 2 0 62114 0 00 0020+62
 ROCKY RUN
 0130/2084 BMSBG 62/3035/0130/2084
 0130/1440 OP ID MINE CONVEYOR BELT 62/3035/0130/1440

029797 FT

EAST FINLEY DR
 (SR0231 SEG 0110/0000) 0130/0000

029797 FT 2 0 62114 0 00 0000+00
 EAST FINLEY DR
 (SR0231 SEG 0110/0000)
 0130/0000 LENGTH(AH 2702 BK 3451)
 0120/2978 BMSSEN 62/3035/0120/2963
 2 0 62142 0 02 0294+13
 B ROCKY RUN
 0120/2963 BMSBG 62/3035/0120/2963

026346 FT

026346 FT 2 0 62142 0 02 0264+24
 0120/0000 LENGTH(AH 3451 BK 3200)


2 0 62142 0 02 0232+00 023146 FT
 FAIRMOUNT CHURCH RD
 (T450) 0110/0000

023146 FT
 0110/0000 LENGTH(AH 3200 BK 1509)
 0100/1184 BMSSEN 62/3035/0100/1171
 2 0 62142 0 02 0228+98
 B ROCKY RUN
 0100/1171 BMSBG 62/3035/0100/1171

DIR: B TOTAL LEN: 11.334 MI. DIST: 12-4 SR: 3035
 LEFT MUN: EAST FINLEY T RIGHT MUN: EAST FINLEY T

Stationing	Segment	Description	Length	Start	End	Notes
021637 FT	0100/0060	NEWLAND SCHOOL RD (T450)	60	021637	0217+85	
	0100/0000	LC TO T450 RD (CONN)	1509			LENGTH(AH 1509 BK 2133)
019504 FT	0090/0000		2133	0196+10		LENGTH(AH 2133 BK 2520)
016984 FT	0080/0000	ASH RD (T307)	2520	0170+90		LENGTH(AH 2520 BK 1375)
015609 FT	0070/0000		1375	0157+15		LENGTH(AH 1375 BK 2040)
013569 FT	0060/0848	EAST FINLEY WEST FINLEY T	2040	0135+88		LENGTH(AH 2040 BK 1310)
	0050/0757	BMSSEN 62/3035/0050/0705	705	0129+69		
TEMPLETON RUN RD (T415)	0050/0628	TEMPLETON FK	628			
012259 FT	0050/0000	BMSBG 62/3035/0050/0705 MILLER CREEK RD (T414)	1310	0122+78		LENGTH(AH 1310 BK 2666)

DIR: B TOTAL LEN: 11.334 MI. DIST: 12-4 SR: 3035
 LEFT MUN: WEST FINLEY T RIGHT MUN: WEST FINLEY T



009593 FT

009593 FT 2 0 62142 0 01 0095+95
 0040/0000 LENGTH(AH 2666 BK 3208)

ENLOW FORK MINE
 (PRDR)

0030/0635

==

006385 FT

006385 FT 2 0 62142 0 01 0063+87
 0030/0000 LENGTH(AH 3208 BK 2907)

STOLLAR RD
 (T364)

0020/2362

==

2 0 62142 0 01 0034+80
 BURNSVILLE RIDGE RD
 (SR3029 SEG 0010/0000)
 JAKE HILL RD
 (T308)

003478 FT

003478 FT

0020/0000

==

NC ROCKY RUN RD
 0020/0000 LENGTH(AH 2907 BK 3478)

==

0010/2138 RED BARN LN
 (T362)

000000 FT

000000 FT 2 0 62142 0 00 0000+00
 VILLAGE: WEST FINLEY
 NC BURNSVILLE RIDGE RD
 WEST FINLEY RD
 (SR3037 SEG 0060/0000)
 MFC BEGIN = E
 0010/0000 LENGTH(AH 3478 BK 0000)

EXTRACT DATE: 12/18/2023 ROADWAY MANAGEMENT SYSTEM PAGE NUMBER: 605
 PRINT DATE: 12/21/2023 SLD COUNTY/SR - ANNUAL PRINT COUNTY: WASHINGTON
 DIR: B TOTAL LEN: .063 MI. DIST: 12-4 SR: 3034
 LEFT MUN: DONEGAL T RIGHT MUN: DONEGAL T

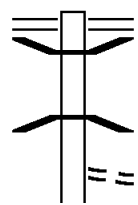
000332 FT
 000000 FT



000332 FT BMS EN 62/3034/0010/0000
 INTER-AHD MAIN ST
 0010/0332 (TWP)
 000000 FT 2 0 00000 0 00 0000+00
 NC MA IN ST
 INTER-BK MAIN ST
 (TWP)
 SR 0070
 BMSBG 62/3034/0010/0000
 MFC BEGIN = E
 0010/0000 LENGTH(AH 0332 BK 0000)

EXTRACT DATE: 12/18/2023 ROADWAY MANAGEMENT SYSTEM PAGE NUMBER: 604
 PRINT DATE: 12/21/2023 SLD COUNTY/SR - ANNUAL PRINT COUNTY: WASHINGTON
 DIR: B TOTAL LEN: 2.383 MI. DIST: 12-4 SR: 3033
 LEFT MUN: MORRIS T RIGHT MUN: MORRIS T

012582 FT



012582 FT PROSPERITY PK
 0050/2410 (SR0018 SEG 0140/0950)
 0050/2058 BMSSEN 62/3033/0050/2018
 2062138 0 01 0120+22
 TENMILE CK.
 0050/2018 BMSBG 62/3033/0050/2018
 LINDLEY HILL LN
 0050/1950 (T546)

DIR: B TOTAL LEN: 2.383 MI. DIST: 12-4 SR: 3033
 LEFT MUN: MORRIS T RIGHT MUN: MORRIS T

010172 FT

010172 FT 2 0 62138 0 01 0100+76
 0050/0000 LENGTH(AH 2410 BK 2586)

007586 FT

007586 FT 2 0 62138 0 01 0074+90
 0040/0000 LENGTH(AH 2586 BK 2070)

SPROWLS WY
 (PRDR)

0030/0945

==

2 0 62138 0 01 0054+20
 WOODS DAY RD
 (T351)

005516 FT

0030/0000

==

005516 FT

0030/0000 LENGTH(AH 2070 BK 2896)


002620 FT

002620 FT 2 0 62138 0 01 0025+24
 0020/0000 LENGTH(AH 2896 BK 2620)

000000 FT

== ==

0010/0118 MC CORMICK RD
 000000 FT (T352)
 2 0 62138 0 00 0000+00
 VILLAGE: SPARTA
 NC SPARTA RD
 PROSPERITY PK
 (SR0018 SEG 0070/1404)
 MFC BEGIN = E
 0010/0000 LENGTH(AH 2620 BK 0000)



EXTRACT DATE: 12/18/2023 ROADWAY MANAGEMENT SYSTEM PAGE NUMBER: 602
PRINT DATE: 12/21/2023 SLD COUNTY/SR - ANNUAL PRINT COUNTY: WASHINGTON
DIR: B TOTAL LEN: .000 MI. DIST: 12-4 SR: 3032
LEFT MUN: MORRIS T RIGHT MUN: MORRIS T

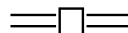
000000 FT



000000 FT
7010/0000 LENGTH(AH 0639 BK 0000)

EXTRACT DATE: 12/18/2023 ROADWAY MANAGEMENT SYSTEM PAGE NUMBER: 601
PRINT DATE: 12/21/2023 SLD COUNTY/SR - ANNUAL PRINT COUNTY: WASHINGTON
DIR: B TOTAL LEN: 2.310 MI. DIST: 12-4 SR: 3031
LEFT MUN: MORRIS T RIGHT MUN: MORRIS T

012199 FT



012199 FT PIKES PEAK RD
0050/2736 (SR3020 SEG 0052/0000)

DIR: B TOTAL LEN: 2.310 MI. DIST: 12-4 SR: 3031
 LEFT MUN: MORRIS T RIGHT MUN: MORRIS T

2 0 62112 0 01 0093+04 009463 FT
 PIE RIDGE RD
 (T556) 0050/0000

009463 FT PIE RIDGE RD
 (T556)
 0050/0000 LENGTH(AH 2736 BK 1808)

007655 FT

007655 FT 2 0 62112 0 01 0074+96
 0040/0000 LENGTH(AH 1808 BK 2130)

005525 FT

005525 FT 2 0 62112 0 01 0053+66
 0030/0000 LENGTH(AH 2130 BK 2814)

002711 FT

002711 FT 2 0 62112 0 01 0025+52
 0020/0000 LENGTH(AH 2814 BK 2711)

BELLS LAKE RD
 (T554) 0010/0655

000000 FT

000000 FT 2 0 62112 0 00 0000+00
 NC GROVE RD
 PROSPERITY PK
 (SRO018 SEG 0130/0000)
 MFC BEGIN = E
 0010/0000 LENGTH(AH 2711 BK 0000)

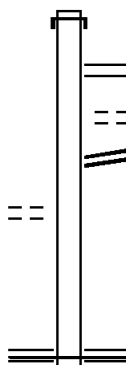
EXTRACT DATE: 12/18/2023 ROADWAY MANAGEMENT SYSTEM PAGE NUMBER: 599
 PRINT DATE: 12/21/2023 SLD COUNTY/SR - ANNUAL PRINT COUNTY: WASHINGTON

DIR: B TOTAL LEN: .114 MI. DIST: 12-4 SR: 3030
 LEFT MUN: BUFFALO T RIGHT MUN: BUFFALO T

000601 FT

KAREN DR
 (T623)

0010/0230
 000000 FT



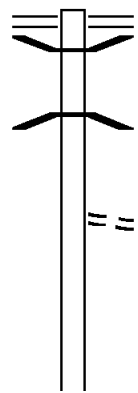
000601 FT
 INTER-AHD EAST BUFFALO RD
 0010/0601 (T622)
 RAMP TWO RD
 0010/0467 (SR8008 SEG 0510/0442)
 TO 8008/0500 SH
 0010/0450 (CONN)
 RAMP ONE RD
 0010/0429 (SR8008 SEG 0500/0000)

000000 FT 2 0 62231 0 00 0000+00
 NC EAST BUFFALO CHURCH RD
 SOUTH BRIDGE RD
 (SR0221 SEG 0230/1234)
 MFC BEGIN = E
 0010/0000 LENGTH(AH 0601 BK 0000)

EXTRACT DATE: 12/18/2023 ROADWAY MANAGEMENT SYSTEM PAGE NUMBER: 598
PRINT DATE: 12/21/2023 SLD COUNTY/SR - ANNUAL PRINT COUNTY: WASHINGTON

DIR: B TOTAL LEN: 11.680 MI. DIST: 12-4 SR: 3029
LEFT MUN: SOUTH FRANKLIN T RIGHT MUN: SOUTH FRANKLIN T

061672 FT



061672 FT S BRIDGE RD
0260/3361 (SRO221 SEG 0160/0000)
0260/3054 BMS EN 62/3029/0260/3029
2 0 62116 0 00 0224+48
TENMILE CK.
0260/3029 BMSBG 62/3029/0260/3029

0260/2084 WINDING RD
(T540)

058311 FT

058311 FT 2 0 62116 0 00 0194+22
GAME LANDS RD

DIR: B TOTAL LEN: 11.680 MI. DIST: 12-4 SR: 3029
 LEFT MUN: SOUTH FRANKLIN T RIGHT MUN: SOUTH FRANKLIN T

Stationing	Segment	Length	Right-of-Way	Notes
055788 FT	0260/0000	055788 FT	2 0 62116 0 00 0169+00	(T377) LENGTH(AH 3361 BK 2523)
053352 FT	0250/0000	053352 FT	2 0 62116 0 00 0144+44	LENGTH(AH 2523 BK 2436)
0240/0000	0240/0797	053352 FT		SOUTH FRANKLIN EAST FINLEY T
0240/0000	0240/0000	0240/0000		LENGTH(AH 2436 BK 1965)
051387 FT	0230/0030	051387 FT	2 0 62116 0 00 0124+92	RASPBERRY RD (T470)
0230/0000	0230/0000	0230/0000		LENGTH(AH 1965 BK 1691)
0220/1460	0220/1460	0220/1460		
049696 FT	0220/0000	049696 FT	2 0 62116 0 00 0108+01	LENGTH(AH 1691 BK 1919)
047777 FT	047777 FT	047777 FT	2 0 62116 0 00 0088+82	VILLAGE: PLEASANT GROVE BUCKEYE RD (T469)
0200/3456	0210/0000	0200/3456		LENGTH(AH 1919 BK 3572)

B O LN
(T468)

DIR: B TOTAL LEN: 11.680 MI. DIST: 12-4 SR: 3029
 LEFT MUN: EAST FINLEY T RIGHT MUN: EAST FINLEY T

044205 FT

044205 FT 2 0 62116 0 00 0053+05
 0200/0000 LENGTH(AH 3572 BK 2878)

0190/1942 LC TO/FROM T461 RD
 (CONN)
 0190/1866 BRICK HOUSE RD
 (T461)

041327 FT

041327 FT 2 0 62116 0 00 0024+27
 ROCK HOLLOW RD
 (T415)
 0190/0000 LENGTH(AH 2878 BK 2427)

2 0 62116 0 00 0000+00 038900 FT
 EAST FINLEY DR
 (SR0231 SEG 0200/0440) 0180/0000

NC PLEASANT GROVE RD
 EAST FINLEY DR
 038900 FT (SR0231 SEG 0200/0440)
 MFC BEGIN = D
 0180/0000 LENGTH(AH 2427 BK 2080)

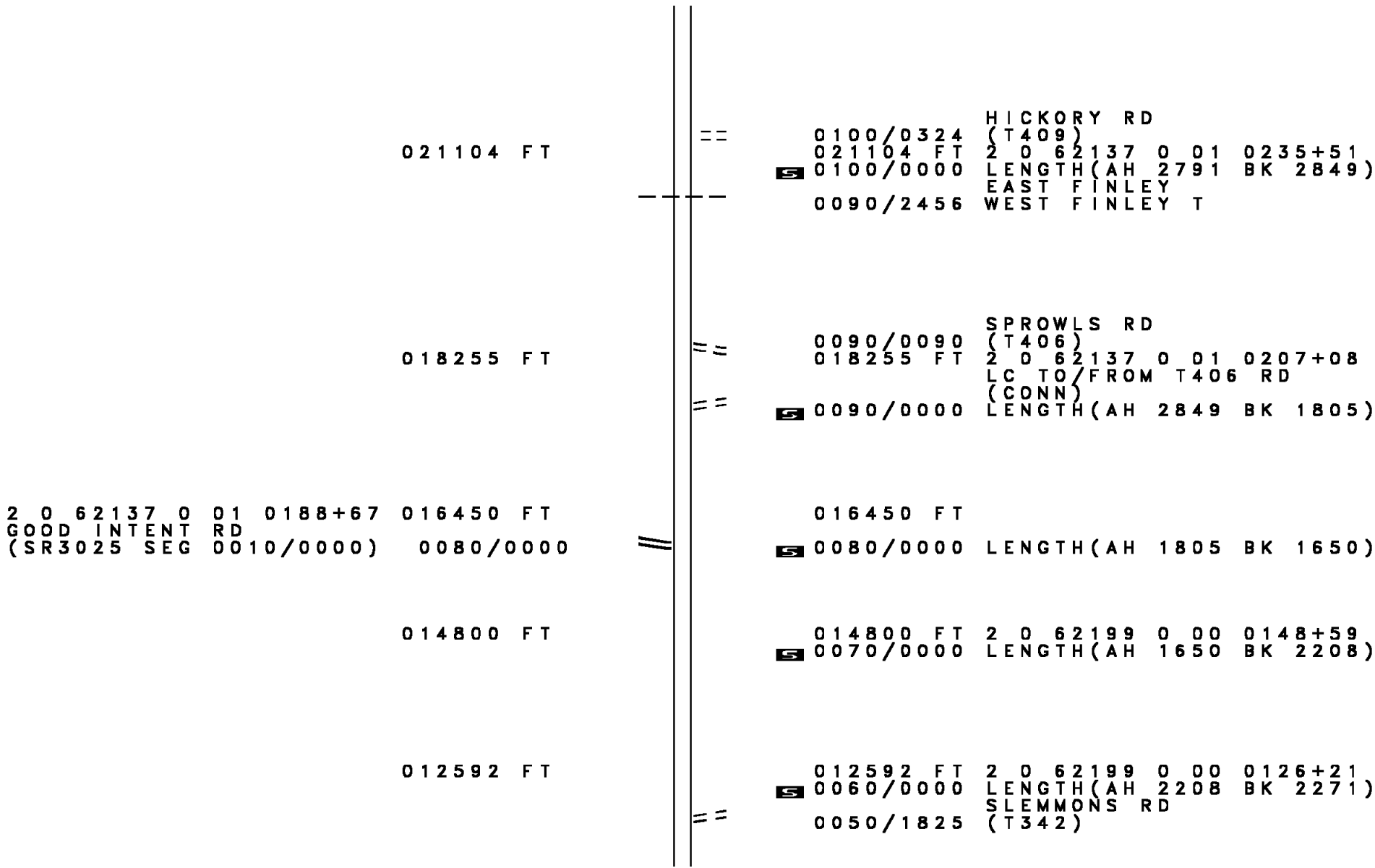
PA GAME COMMISSION
 (GOVT) 0170/0034
 2 0 62137 0 02 0392+60 036820 FT
 GREEN HAVEN RD
 (T381) 0170/0000

036820 FT
 0170/0000 LENGTH(AH 2080 BK 1737)

DIR: B TOTAL LEN: 11.680 MI. DIST: 12-4 SR: 3029
 LEFT MUN: EAST FINLEY T RIGHT MUN: EAST FINLEY T

035083 FT		035083 FT 2 0 62137 0 02 0375+87 0160/0000 LENGTH(AH 1737 BK 1946)
033137 FT		033137 FT 2 0 62137 0 02 0357+06 0150/0000 LENGTH(AH 1946 BK 2099)
2 0 62137 0 02 0336+72 031038 FT PINE RD (T382)	0140/0000 ==	031038 FT 0140/0000 LENGTH(AH 2099 BK 2509)
028529 FT	==	0130/0809 PARK RD (T412) 028529 FT 2 0 62137 0 02 0311+63 0130/0000 LENGTH(AH 2509 BK 1925)
2 0 62137 0 02 0290+35 026604 FT DOGWOOD HILL RD (T379) LC TO/FROM T379 RD (CONN)	0120/0000 == 0110/2566 ==	026604 FT 0120/0000 LENGTH(AH 1925 BK 2709)
023895 FT	==	0110/0865 SPRUCE RD (T410) 023895 FT 2 0 62137 0 02 0263+58 0110/0000 LENGTH(AH 2709 BK 2791)

DIR: B TOTAL LEN: 11.680 MI. DIST: 12-4 SR: 3029
 LEFT MUN: EAST FINLEY T RIGHT MUN: EAST FINLEY T



021104 FT == 0100/0324 HICKORY RD
 021104 FT (T409)
 0100/0000 LENGTH(AH 2791 BK 2849)
 0090/2456 EAST FINLEY T
 WEST FINLEY T

018255 FT == 0090/0090 SPROWLS RD
 018255 FT (T406)
 0090/0000 LENGTH(AH 2849 BK 1805)
 LC TO/FROM T406 RD
 (CONN)

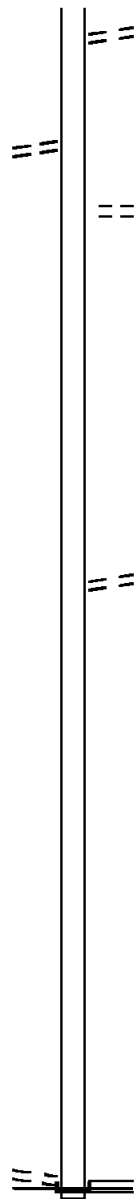
2 0 62137 0 01 0188+67 016450 FT
 GOOD INTENT RD
 (SR3025 SEG 0010/0000) 0080/0000

014800 FT 014800 FT 2 0 62199 0 00 0148+59
 0070/0000 LENGTH(AH 1650 BK 2208)

012592 FT 012592 FT 2 0 62199 0 00 0126+21
 0060/0000 LENGTH(AH 2208 BK 2271)
 SLEMMONS RD
 0050/1825 (T342)

DIR: B TOTAL LEN: 11.680 MI. DIST: 12-4 SR: 3029
 LEFT MUN: WEST FINLEY T RIGHT MUN: WEST FINLEY T

2 0 62199 0 00 0103+30 010321 FT
 HARMONY HILL RD
 (T341) 0050/0000



0050/0762 BERYL AV
 (T369)
 010321 FT

0050/0000 LENGTH(AH 2271 BK 2281)

0040/1435 LILY LN
 (PRDR)

008040 FT

008040 FT 2 0 62199 0 00 0080+31
 0040/0000 LENGTH(AH 2281 BK 2437)

005603 FT

005603 FT 2 0 62199 0 00 0055+94
 STOLLAR RD
 (T364)

0030/0000 LENGTH(AH 2437 BK 2723)

002880 FT

002880 FT 2 0 62199 0 00 0028+80
 0020/0000 LENGTH(AH 2723 BK 2880)

2 0 62199 0 00 0000+00 000000 FT
 JAKE HILL RD
 (T307) 0010/0000

NC BURNSVILLE RIDGE RD
 ROCKY RUN RD
 (SR3035 SEG 0020/0000)
 INTER-BK BURNSVILLE RIDGE RD
 000000 FT (SR3035 SEG 0020/0000)
 MFC BEGIN = E
 0010/0000 LENGTH(AH 2880 BK 0000)

EXTRACT DATE: 12/18/2023 ROADWAY MANAGEMENT SYSTEM PAGE NUMBER: 592
PRINT DATE: 12/21/2023 SLD COUNTY/SR - ANNUAL PRINT COUNTY: WASHINGTON
DIR: B TOTAL LEN: .000 MI. DIST: 12-4 SR: 3028
LEFT MUN: EAST FINLEY T RIGHT MUN: EAST FINLEY T

000000 FT



000000 FT
7010/0000 LENGTH(AH 0100 BK 0000)

DIR: B TOTAL LEN: 1.781 MI. DIST: 12-4 SR: 3027
 LEFT MUN: EAST FINLEY T RIGHT MUN: EAST FINLEY T

SUNSET RD (SR3009 SEG 0100/0511)	009404 FT 0040/2211		009404 FT CRACRAFT RD 0040/2211 (SR3009 SEG 0100/0511)
WOODBURN RD (T423)	0040/1520		
DUSTY TRAIL RD (T422) LC TO / FROM T422 RD (CONN)	0040/0375 0040/0225 007193 FT		
	005297 FT		0040/0029 BMS EN 62/3027/0040/0000 007193 FT 2 0 62015 0 00 0071+90 BRANCH OF BUFFALO CREEK BMSBG 62/3027/0040/0000 LENGTH(AH 2211 BK 1896)
	002809 FT		0040/0000
			005297 FT 2 0 62015 0 00 0052+71 LENGTH(AH 1896 BK 2488)
			002809 FT 2 0 62015 0 00 0027+83 LENGTH(AH 2488 BK 2809)
FOR SR 3027 AND 3029 (CONN)	0010/0190		
2 0 62015 0 00 0000+00 PLEASANT GROVE RD (SR3029 SEG 0230/0000)	000000 FT 0010/0000		
			NC CHAPEL HILL RD PLEASANT GROVE RD 000000 FT (SR3029 SEG 0230/0000) MFC BEGIN = E LENGTH(AH 2809 BK 0000)

EXTRACT DATE: 12/18/2023 ROADWAY MANAGEMENT SYSTEM PAGE NUMBER: 590
PRINT DATE: 12/21/2023 SLD COUNTY/SR - ANNUAL PRINT COUNTY: WASHINGTON

DIR: B TOTAL LEN: 4.390 MI. DIST: 12-4 SR: 3026
LEFT MUN: EAST FINLEY T RIGHT MUN: EAST FINLEY T

EAST FINLEY DR 023177 FT
(SR0231 SEG 0060/0000) 0080/1946



023177 FT
INTER-AHD EAST FINLEY DR
0080/1946 (SR0231 SEG 0060/0000)

DIR: B TOTAL LEN: 4.390 MI. DIST: 12-4 SR: 3026
 LEFT MUN: EAST FINLEY T RIGHT MUN: EAST FINLEY T

021231 FT

021231 FT 2 0 62020 0 02 0215+13
 0080/0000 LENGTH(AH 1946 BK 2283)

018948 FT

018948 FT 2 0 62020 0 02 0194+29
 0070/0000 LENGTH(AH 2283 BK 1670)

017278 FT

017278 FT 2 0 62020 0 02 0176+51
 (TBK SR3032) VALLEY CH
 (TWP)
 0060/0000 LENGTH(AH 1670 BK 1758)

NEWLAND SCHOOL RD
 (T451)

0050/0105
 015520 FT

==

015520 FT 2 0 62020 0 02 0158+35
 0050/0000 LENGTH(AH 1758 BK 2721)

012799 FT

012799 FT 2 0 62020 0 02 0131+14
 0040/0000 LENGTH(AH 2721 BK 1620)

011179 FT

011179 FT 2 0 62020 0 01 0113+11
 EAST FINLEY
 WEST FINLEY T
 0030/0000 LENGTH(AH 1620 BK 2395)

POI

(APRA) BAILEY MINE ENT
 BAILEY MINE ENT

DIR: B TOTAL LEN: 4.390 MI. DIST: 12-4 SR: 3026
 LEFT MUN: WEST FINLEY T RIGHT MUN: WEST FINLEY T

Location / Segment	Length (FT)	Segment ID	Start Station	End Station	Notes
					0024/1195 (PRDR)
	008784 FT	0024/0000	0089+16	0089+16	LENGTH(AH 2395 BK 2568)
JACKSON RD (T448)					
					0024/1415
	006216 FT	0020/0000	0063+48	0063+48	LENGTH(AH 2568 BK 2997)
MILLER CREEK RD (T414)					
					0010/0220
	003219 FT	0010/0056	0033+49	0033+49	BMSBG 62/3026/0010/0000 WEST FINLEY RICHHILL T E F WHEELING BMSBG 62/3026/0010/0000 RICHHILL WEST FINLEY T LENGTH(AH 2997 BK 3219)
	000000 FT	0000/0000	0000+00	0000+00	NC EN NON CHURCH RD ACKLEY CREEK RD (SR4007 SEG 0080/3677) INTER-BK WALKER HILL RD (T342) MFC BEGIN = D LENGTH(AH 3219 BK 0000)
ACKLEY CREEK RD (SR3037 SEG 0004/0000)					
					0004/0000

DIR: B TOTAL LEN: 7.269 MI. DIST: 12-4 SR: 3025
 LEFT MUN: DONEGAL T RIGHT MUN: DONEGAL T

OLD NATIONAL RD
 (T903)

038381 FT

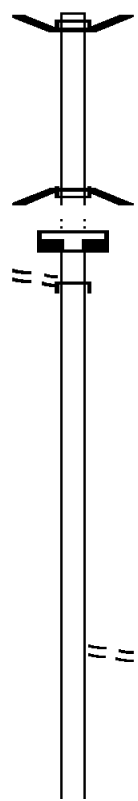
038351 FT

038351 FT

0150/2080

036271 FT

034505 FT



038381 FT BMSEN 62/3025/0160/0000
 INTER-AHD COMPRESSOR STATION RD
 0160/0030 (T375)
 038351 FT 2 0 62109 0 00 0003+17
 NC COMPRESSOR STATION RD
 INTER-BK COMPRESSOR STATION RD
 (T375)
 B BUFFALO CK
 BMSBG 62/3025/0160/0000
 0160/0000 LENGTH(AH 0030 BK 6863)
 038351 FT
 7152/0000 LENGTH(AH 6863 BK 2080)
 INTER-AHD OLD NATIONAL RD
 0150/2080 (T903)

036271 FT 2 0 62120 0 01 0326+15
 0150/0000 LENGTH(AH 2080 BK 1766)

034505 FT 2 0 62120 0 01 0308+22
 LYONS RD
 (T423)
 0140/0000 LENGTH(AH 1766 BK 3198)

DIR: B TOTAL LEN: 7.269 MI. DIST: 12-4 SR: 3025
 LEFT MUN: DONEGAL T RIGHT MUN: DONEGAL T

2 0 62120 0 01 0275+16 031307 FT
 WAYNESBURG RD
 (T423) 0130/0000

031307 FT
 0130/0000 LENGTH(AH 3198 BK 2142)

029165 FT

029165 FT 2 0 62120 0 01 0253+70
 0120/0000 LENGTH(AH 2142 BK 2794)

2 0 62120 0 01 0225+76 026371 FT
 BEHAM RIDGE RD
 (SR3019 SEG 0150/1646) 0110/0000
 026371 FT

026371 FT LL-GATE RD
 INTER-BK BEHAM RIDGE RD
 (SR3019 SEG 0150/1646)
 0110/0000 LTH AH 002794 BK 000357
 026371 FT
 7102/0000 LTH AH 000357 BK 001716
 INTER-AHD BEHAM RIDGE RD
 (SR3019 SEG 0160/0000)
 BEHAM RIDGE RD
 (SR3019 SEG 0160/0000)
 0100/1716

024655 FT

DONEGAL
 0100/0500 WEST FINLEY T
 024655 FT 2 0 62120 0 01 0208+09
 0100/0000 LENGTH(AH 1716 BK 1989)

022666 FT

022666 FT 2 0 62120 0 01 0188+20
 0090/0000 LENGTH(AH 1989 BK 2181)

DIR: B TOTAL LEN: 7.269 MI. DIST: 12-4 SR: 3025
 LEFT MUN: WEST FINLEY T RIGHT MUN: WEST FINLEY T

020485 FT

020485 FT 2 0 62120 0 01 0166+39
 0080/0000 LENGTH(AH 2181 BK 3112)

017373 FT

017373 FT 2 0 62120 0 01 0135+27
 0070/0000 LENGTH(AH 3112 BK 3089)

014284 FT

014284 FT 2 0 62120 0 01 0104+38
 0060/0000 LENGTH(AH 3089 BK 3193)
 GREENHAVEN RD
 (T381)
 0050/2908 BMS EN 62/3025/0050/2491
 0050/2511 2 0 62120 0 00 0096+98
 B ROBINSON F
 0050/2491 BMSBG 62/3025/0050/2491

HAMILTON RD
 (T370)

0050/0671

==

011091 FT

<—

0050/0570 BRANCH OF ROBINSON FORK
 011091 FT STRUCTURE LENGTH 15 FT
 BMSID 62/3025/0050/0570
 2 0 62120 0 00 0072+04
 DOGWOOD HILL RD
 (T379)
 0050/0000 LENGTH(AH 3193 BK 1761)
 DOGWOOD HILL RD
 (T379)
 0040/1275

==

DIR: B TOTAL LEN: 7.269 MI. DIST: 12-4 SR: 3025
LEFT MUN: WEST FINLEY T RIGHT MUN: WEST FINLEY T

2 0 62120 0 00 0054+40 009330 FT
LONGSTREATH RD
(T368) 0040/0000

009330 FT
[S] 0040/0000 LENGTH(AH 1761 BK 2417)

006913 FT

006913 FT 2 0 62120 0 00 0030+13
NC GOOD INTENT RD
[S] 0030/0000 LENGTH(AH 2417 BK 3027)

ROBINSON RUN RD
(T331) 003886 FT
0020/0000

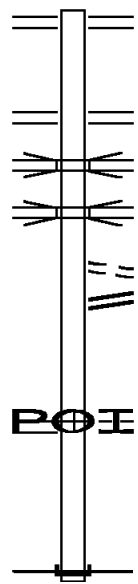
003886 FT 2 0 62120 0 00 0000+00
NC ROBINSON RUN RD
[S] 0020/0000 LENGTH(AH 3027 BK 3886)
0010/3738 BMS EN 62/3025/0010/3693
2 0 62137 0 00 0149+23
ROBINSON RUN
0010/3693 BMSBG 62/3025/0010/3693
HUTCHISON RD
0010/3655 (T366)

000000 FT

000000 FT 2 0 62137 0 00 0187+33
VILLAGE: GOOD INTENT
BURNSVILLE RIDGE RD
(SR3029 SEG 0080/0000)
NC GOOD INTENT RD
MFC BEGIN = E
[S] 0010/0000 LENGTH(AH 3886 BK 0000)

BURNSVILLE RIDGE RD
(SR3029 SEG 0080/0000) 0010/0000

000736 FT



000000 FT

000736 FT NATIONAL PK
 0010/0736 (SR0040 SEG 0120/0000)
 RAMP B2 RD
 (SR8006 SEG 0250/0000)
 RAMP B4 RD
 0010/0635 (SR8006 SEG 0500/0544)
 SR 0070
 0010/0513 OP ID 62/0070/0055/0825
 SR 0070
 0010/0413 OP ID 62/0070/0054/0791
 TO 8006/0750 SH
 0010/0360 (CONN)
 RAMP B3 RD
 0010/0286 (SR8006 SEG 0750/0000)
 (APRA) RANGE RESOURCES
 RAMP B1 RD
 (SR8006 SEG 0010/0356)
 DONEGAL AV
 (T308)
 0010/0120 2 0 62232 0 00 0000+00
 000000 FT NC OLD NATIONAL PK
 INTER-BK OLD NATIONAL RD
 (T903)
 MFC BEGIN = E
 0010/0000 LENGTH(AH 0736 BK 0000)

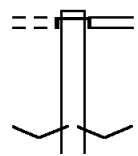
EXTRACT DATE: 12/18/2023 ROADWAY MANAGEMENT SYSTEM PAGE NUMBER: 582
 PRINT DATE: 12/21/2023 SLD COUNTY/SR - ANNUAL PRINT COUNTY: WASHINGTON
 DIR: B TOTAL LEN: 3.247 MI. DIST: 12-4 SR: 3023
 LEFT MUN: DONEGAL T RIGHT MUN: DONEGAL T

LIBERTY ST
 (BORO)

017146 FT

0070/0692

016454 FT



017146 FT
 INTER-AHD

0070/0692

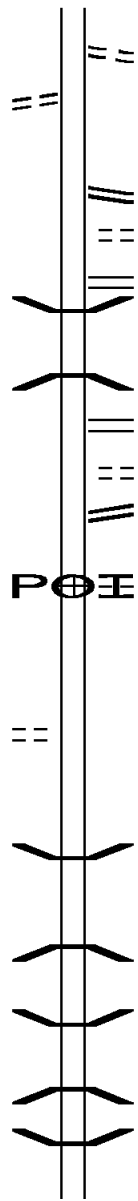
016454 FT

MAIN ST
 (BORO)
 LIBERTY RD
 (SR3005 SEG 0010/0000)
 2 0 62184 0 00 0164+56
 VILLAGE: WEST ALEXANDER
 NC MAIN ST
 MAIN ST

DIR: B TOTAL LEN: 3.247 MI. DIST: 12-4 SR: 3023
 LEFT MUN: DONEGAL T RIGHT MUN: DONEGAL T

CHURCH ST
(BORO)

0060/2365



(BORO)
 0070/0000 LENGTH(AH 0692 BK 2450)
 NC MAPLE AV

0060/1190 RAMP D 1 RD
 (SR8002 SEG 0510/0995)
 FROM 8002/0510 SH

0060/1120 (CONN)
 RAMP D 2 RD

0060/1100 (SR8002 SEG 0500/0000)
 0060/0937 BMSSEN 62/3023/0060/0653
 2 0 62184 0 01 0146+48

SR 0070
 0060/0653 BMSBG 62/3023/0060/0653

RAMP D 4 RD
 0060/0535 (SR8002 SEG 0750/0805)
 TO 8002/0760 SH

(CONN)
 RAMP D 3 RD
 0060/0479 (SR8002 SEG 0760/0000)

(APRA) A1 INT EQUIP TOW
 A1 INT EQUIP TOWING DR

014004 FT

0060/0200 (PRDR)
 014004 FT 2 0 62184 0 01 0140+18

0060/0000 LENGTH(AH 2450 BK 2614)

GREAVES RD
(T314)

0050/1655

0050/0015 BMSSEN 62/3023/0050/0000
 011390 FT 2 0 62184 0 01 0114+03

011390 FT

TRIB. MIDDLE WHEELING C
 BMSBG 62/3023/0050/0000

0050/0000 LENGTH(AH 2614 BK 2900)

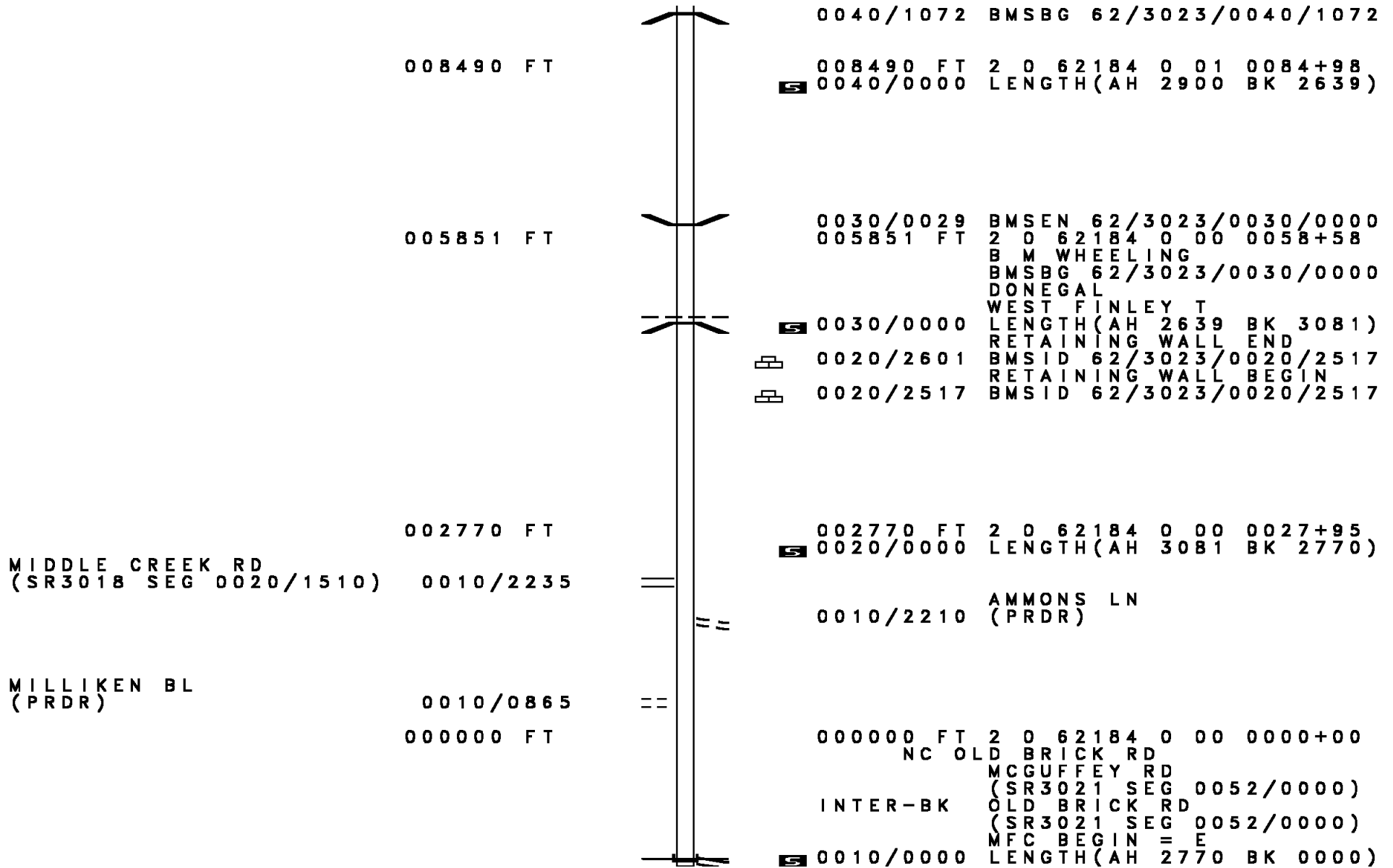
0040/1855 BMSSEN 62/3023/0040/1843
 2 0 62184 0 01 0103+27

B M WHEELING
 0040/1843 BMSBG 62/3023/0040/1843

0040/1090 BMSSEN 62/3023/0040/1072
 2 0 62184 0 01 0095+60

B M WHEELING

DIR: B TOTAL LEN: 3.247 MI. DIST: 12-4 SR: 3023
 LEFT MUN: DONEGAL T RIGHT MUN: DONEGAL T



DIR: B TOTAL LEN: 4.194 MI. DIST: 12-4 SR: 3022
 LEFT MUN: MORRIS T RIGHT MUN: MORRIS T

SOUTH BRIDGE RD 022145 FT
 (SR0221 SEG 0110/0000) 0090/2445

022145 FT SOUTH BRIDGE RD
 0090/2445 (SR0221 SEG 0110/0000)
 0090/1792 BMS EN 62/3022/0090/1750
 2 0 62143 0 00 0215+54
 TENMILE CK.
 0090/1750 BMSBG 62/3022/0090/1750

019700 FT

019700 FT 2 0 62143 0 00 0197+81
 5 0090/0000 LENGTH(AH 2445 BK 2513)

017187 FT

017187 FT 2 0 62143 0 00 0171+81
 5 0080/0000 LENGTH(AH 2513 BK 2475)

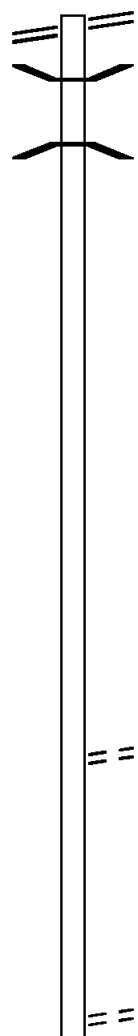
014712 FT

014712 FT 2 0 62143 0 00 0147+50
 WOODS DAY RD
 (T351)
 5 0070/0000 LENGTH(AH 2475 BK 2895)

011817 FT

011817 FT 2 0 62143 0 00 0118+50
 DRY RUN RD
 (T540)

DAY HILL RD



DIR: B TOTAL LEN: 4.194 MI. DIST: 12-4 SR: 3022
 LEFT MUN: MORRIS T RIGHT MUN: MORRIS T

(T540)	0060/0000	==	5 0060/0000	LENGTH(AH 2895 BK 1810)
	010007 FT		5 010007 FT	2 0 62143 0 00 0100+43
			5 0050/0000	LENGTH(AH 1810 BK 2075)
	007932 FT		5 007932 FT	2 0 62143 0 00 0079+28
			5 0040/0000	LENGTH(AH 2075 BK 3011)
		==	0030/1545	HARVEY RD (T536)
		==	0030/1440	ROBB RIDGE RD (T349)
	004921 FT		5 004921 FT	2 0 62143 0 00 0049+16
			5 0030/0000	LENGTH(AH 3011 BK 2571)
	002350 FT		5 002350 FT	2 0 62143 0 00 0023+50
			5 0020/0000	LENGTH(AH 2571 BK 2350)
		==	0010/0318	MORRIS EAST FINLEY T BIRCH RD
		==	0010/0055	(T462) NC MT
			000000 FT	ZION RD ROCKY RUN RD (SR3035 SEG 0170/0000)
2 0 62143 0 00 0000+00 000000 FT			5 0010/0000	MFC BEGIN = E LENGTH(AH 2350 BK 0000)
CRAFT CREEK RD				
(SR3035 SEG 0170/0000) 0010/0000				

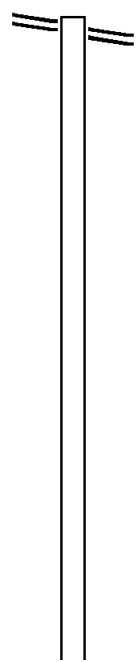
EXTRACT DATE: 12/18/2023 ROADWAY MANAGEMENT SYSTEM PAGE NUMBER: 577
 PRINT DATE: 12/21/2023 SLD COUNTY/SR - ANNUAL PRINT COUNTY: WASHINGTON
 DIR: B TOTAL LEN: 5.485 MI. DIST: 12-4 SR: 3021
 LEFT MUN: WEST FINLEY T RIGHT MUN: WEST FINLEY T

BEHAM RIDGE RD 028959 FT
 (SR3019 SEG 0150/0991) 0122/1878

027081 FT

024505 FT

022923 FT



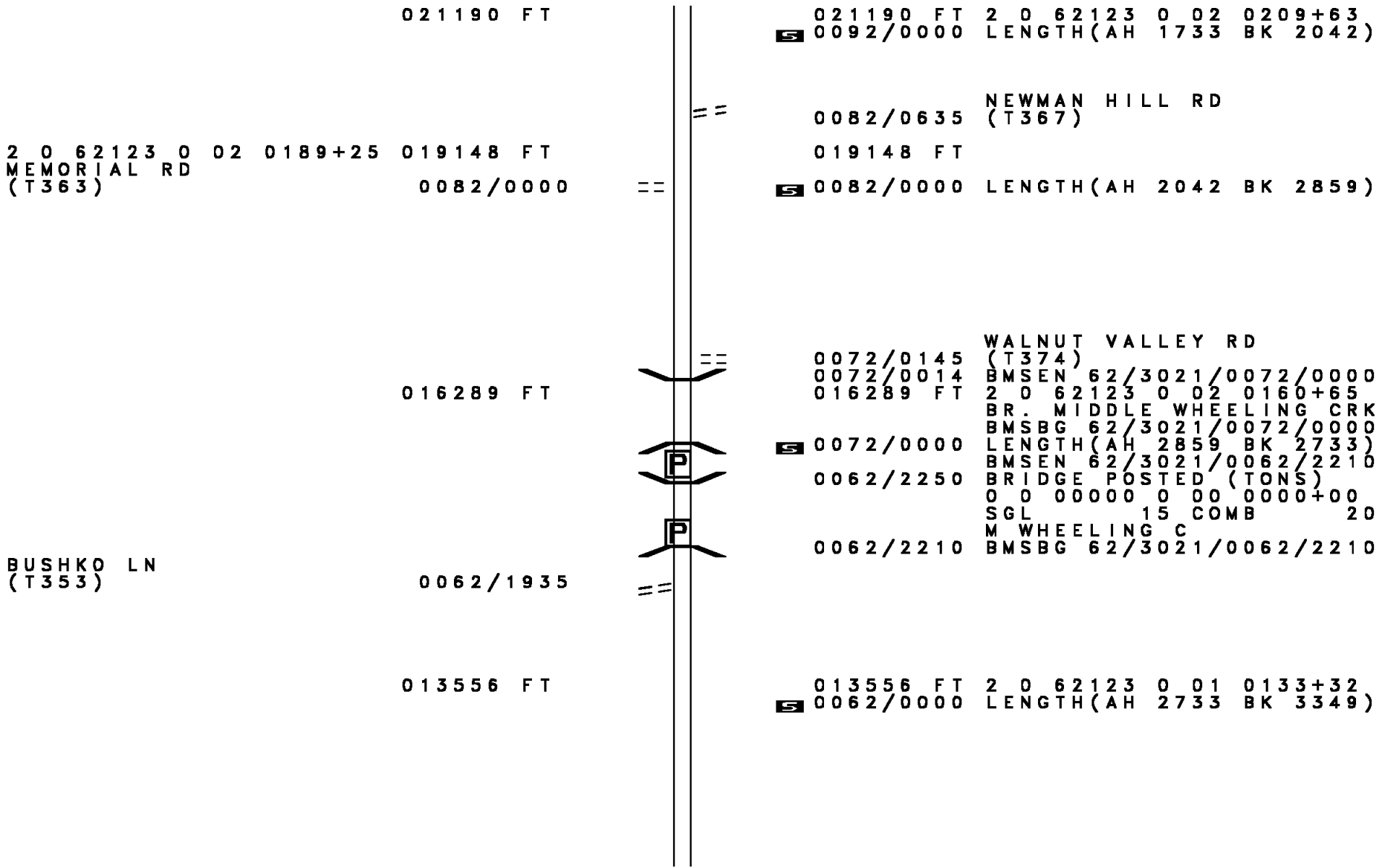
028959 FT BEHAM RIDGE RD
 0122/1878 (SR3019 SEG 0150/0991)

027081 FT 2 0 62123 0 02 0270+23
 0122/0000 LENGTH(AH 1878 BK 2576)

024505 FT 2 0 62123 0 02 0243+90
 0112/0000 LENGTH(AH 2576 BK 1582)

022923 FT 2 0 62123 0 02 0227+55
 0102/0000 LENGTH(AH 1582 BK 1733)

DIR: B TOTAL LEN: 5.485 MI. DIST: 12-4 SR: 3021
 LEFT MUN: WEST FINLEY T RIGHT MUN: WEST FINLEY T



2 0 62123 0 02 0189+25 019148 FT
 MEMORIAL RD
 (T363) 0082/0000

BUSHKO LN
 (T353) 0062/1935

021190 FT

016289 FT

013556 FT

021190 FT 2 0 62123 0 02 0209+63
 S 0092/0000 LENGTH(AH 1733 BK 2042)

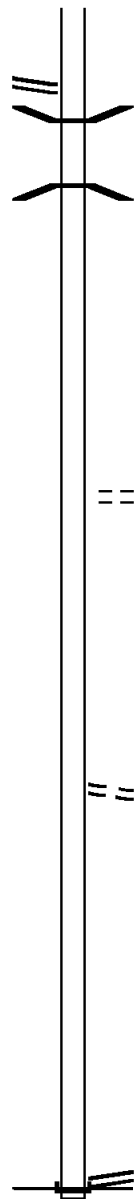
0082/0635 NEWMAN HILL RD
 (T367)
 019148 FT
 S 0082/0000 LENGTH(AH 2042 BK 2859)

0072/0145 WALNUT VALLEY RD
 (T374)
 0072/0014 BMSSEN 62/3021/0072/0000
 016289 FT 2 0 62123 0 02 0160+65
 BR. MIDDLE WHEELING CRK
 S 0072/0000 BMSBG 62/3021/0072/0000
 LENGTH(AH 2859 BK 2733)
 0062/2250 BMSSEN 62/3021/0062/2210
 BRIDGE POSTED (TONS)
 0 0 00000 0 00 0000+00
 SGL 15 COMB 20
 M WHEELING C
 0062/2210 BMSBG 62/3021/0062/2210

013556 FT 2 0 62123 0 01 0133+32
 S 0062/0000 LENGTH(AH 2733 BK 3349)

DIR: B TOTAL LEN: 5.485 MI. DIST: 12-4 SR: 3021
 LEFT MUN: WEST FINLEY T RIGHT MUN: WEST FINLEY T

2 0 62123 0 00 0101+76 010207 FT
 OLD BRICK RD
 (SR3023 SEG 0010/0000) 0052/0000



010207 FT
 NC MCGUFFEY RD
 0052/0000 LENGTH(AH 3349 BK 2828)
 0042/2758 BMS EN 62/3021/0042/2724
 0 0 00000 0 00 0000+00
 M WHEELING C
 0042/2724 BMSBG 62/3021/0042/2724

007379 FT

007379 FT 2 0 62123 0 00 0073+12
 0042/0000 LENGTH(AH 2828 BK 2345)

0032/1495 MELISKO LN
 (PRDR)

005034 FT

005034 FT 2 0 62123 0 00 0049+67
 0032/0000 LENGTH(AH 2345 BK 2501)

002533 FT

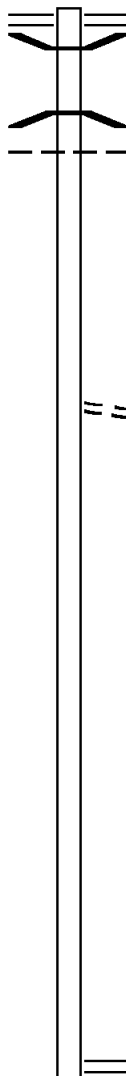
0022/0445 KIGER LN
 (PRDR)
 002533 FT 2 0 62123 0 00 0024+88
 0022/0000 LENGTH(AH 2501 BK 2533)

000000 FT

000000 FT 2 0 62123 0 00 0000+00
 BEHAM RIDGE RD
 (SR3019 SEG 0070/0000)
 NC OLD BRICK RD
 INTER-BK BEHAM RIDGE RD
 (SR3019 SEG 0070/0000)
 MFC BEGIN = E
 0012/0000 LENGTH(AH 2533 BK 0000)

DIR: B TOTAL LEN: 4.081 MI. DIST: 12-4 SR: 3020
 LEFT MUN: AMWELL T RIGHT MUN: AMWELL T

021547 FT



021547 FT HACKNEY STATION RD
 0082/2553 (SR2007 SEG 0040/0000)
 0082/2459 BMSSEN 62/3020/0082/2405
 0 0 00000 0 00 0000+00
 BANE CREEK
 0082/2405 BMSBG 62/3020/0082/2405
 AMWELL
 0082/2369 MORRIS T

018994 FT

018994 FT 2 0 62102 0 02 0186+19
 WEIR COLE RD
 (T633)
 0082/0000 LENGTH(AH 2553 BK 2434)

016560 FT

016560 FT 2 0 62102 0 02 0161+86
 0072/0000 LENGTH(AH 2434 BK 2698)


013862 FT

013862 FT 2 0 62102 0 02 0134+87
 0062/0000 LENGTH(AH 2698 BK 2414)

011448 FT

011448 FT 2 0 62102 0 02 0110+77
 GROVE RD
 (SR3031 SEG 0050/2736)

DIR: B TOTAL LEN: 4.081 MI. DIST: 12-4 SR: 3020
 LEFT MUN: MORRIS T RIGHT MUN: MORRIS T



0052/0000 LENGTH(AH 2414 BK 2894)

008554 FT

008554 FT 2 0 62102 0 01 0081+72
 0042/0000 LENGTH(AH 2894 BK 2895)

0032/1733 MORRIS SOUTH FRANKLIN T

005659 FT

005659 FT 2 0 62102 0 01 0052+77
 0032/0000 LENGTH(AH 2895 BK 2803)

002856 FT

002856 FT 2 0 62102 0 01 0025+00
 BELLS LAKES RD
 (T556)
 NC DILLE RD
 0022/0000 LENGTH(AH 2803 BK 2856)

OLD POST RD
 (T411)

0012/0027
 000000 FT

000000 FT 2 0 62102 0 00 0000+00
 PARK AV
 (SR0018 SEG 0200/0000)

PARK AV
 (SR0018 SEG 0200/0000) 0012/0000

NC PIKES PEAK RD
 MFC BEGIN = E
 0012/0000 LENGTH(AH 2856 BK 0000)

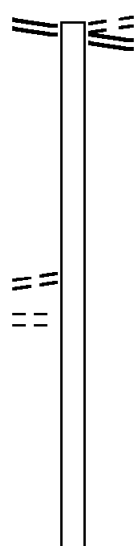
EXTRACT DATE: 12/18/2023 ROADWAY MANAGEMENT SYSTEM PAGE NUMBER: 572
PRINT DATE: 12/21/2023 SLD COUNTY/SR - ANNUAL PRINT COUNTY: WASHINGTON

DIR: B TOTAL LEN: 10.224 MI. DIST: 12-4 SR: 3019
LEFT MUN: DONEGAL T RIGHT MUN: DONEGAL T

053982 FT
BELL AV
(SR0231 SEG 0272/0000) 0210/2582

2 0 62118 0 00 0514+93 051400 FT
MCGUFFEY PARK ENTRANCE
(PARK) 0210/0000
MCGUFFEY PARK ENTRANCE
(PARK) 0200/1657

049693 FT



053982 FT BRANDENBURG LN
(PRDR)
EAST FINLEY DR
0210/2582 (SR0231 SEG 0272/0000)

051400 FT
S 0210/0000 LENGTH(AH 2582 BK 1707)

049693 FT 2 0 62118 0 00 0497+26
S 0200/0000 LENGTH(AH 1707 BK 2094)

DIR: B TOTAL LEN: 10.224 MI.
LEFT MUN: DONEGAL T

DIST: 12-4 SR: 3019
RIGHT MUN: DONEGAL T

047599 FT

047599 FT 2 0 62118 0 00 0476+07
S 0190/0000 LENGTH(AH 2094 BK 3241)

044358 FT

044358 FT 2 0 62118 0 00 0443+66
KNOX RD
(T423)
S 0180/0000 LENGTH(AH 3241 BK 2991)

2 0 62118 0 00 0413+72 041367 FT
LYONS RD
(T423) 0170/0000

041367 FT
S 0170/0000 LENGTH(AH 2991 BK 3525)

037842 FT

037842 FT 2 0 62118 0 00 0374+69
GOOD INTENT RD
(SR3025 SEG 0100/1716)
S 0160/0000 LENGTH(AH 3525 BK 1998)

TOLL GATE RD
(SR3025 SEG 0110/0000) 0150/1646

MCGUFFEY RD
(SR3021 SEG 0122/1878) 0150/0991

0150/1381 DONEGAL
WEST FINLEY T

DIR: B TOTAL LEN: 10.224 MI.
LEFT MUN: WEST FINLEY T

DIST: 12-4 SR: 3019
RIGHT MUN: WEST FINLEY T

035844 FT

035844 FT 2 0 62118 0 00 0358+57
S 0150/0000 LENGTH(AH 1998 BK 3059)

032785 FT

032785 FT 2 0 62118 0 00 0327+71
HAMILTON RD
(T370)
S 0140/0000 LENGTH(AH 3059 BK 2865)

029920 FT

029920 FT 2 0 62118 0 00 0299+10
S 0130/0000 LENGTH(AH 2865 BK 3016)

NEWMAN HILL RD
(T367)

0120/1220 ==

0120/1818 ==
LONGSTREATH RD
(T368)

026904 FT

026904 FT 2 0 62118 0 00 0268+94
S 0120/0000 LENGTH(AH 3016 BK 3478)

2 0 62118 0 00 0234+16 023426 FT
WALNUT VALLEY RD
(T374)

0110/0000 ==

023426 FT BLOCKHOUSE RUN RD
(T331)
S 0110/0000 LENGTH(AH 3478 BK 2601)

DIR: B TOTAL LEN: 10.224 MI. DIST: 12-4 SR: 3019
 LEFT MUN: WEST FINLEY T RIGHT MUN: WEST FINLEY T

020825 FT

==

020825 FT 2 0 62118 0 00 0208+00
 NUTHATCH LN
 (T365)
 0100/0000 LENGTH(AH 2601 BK 2882)

017943 FT

017943 FT 2 0 62118 0 00 0179+39
 0090/0000 LENGTH(AH 2882 BK 1640)

016303 FT

==

0080/0067 MCDONALD RD
 (T360)
 016303 FT 2 0 62118 0 00 0163+74
 WEST FINLEY RD
 (SR3037 SEG 0150/2284)
 0080/0000 LENGTH(AH 1640 BK 2290)

2 0 62118 0 00 0140+88 014013 FT
 OLD BRICK RD
 (SR3021 SEG 0012/0000) 0070/0000
 CHAMBERS RIDGE RD
 (T314) 0060/1873

==

==

014013 FT
 0070/0000 LENGTH(AH 2290 BK 2107)

011906 FT

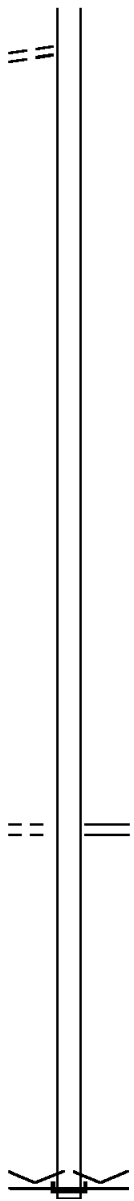
==

011906 FT 2 0 62118 0 00 0119+22
 BEHAM RUN RD
 (T317)
 0060/0000 LENGTH(AH 2107 BK 2229)

DIR: B TOTAL LEN: 10.224 MI. DIST: 12-4 SR: 3019
 LEFT MUN: WEST FINLEY T RIGHT MUN: WEST FINLEY T

LAIDLEYS RUN RD
 (T345)

0050/1855



009677 FT

009677 FT 2 0 62118 0 00 0097+03
 0050/0000 LENGTH(AH 2229 BK 2562)

007115 FT

007115 FT 2 0 62118 0 00 0071+41
 0040/0000 LENGTH(AH 2562 BK 2570)

004545 FT

004545 FT 2 0 62118 0 00 0045+51
 0030/0000 LENGTH(AH 2570 BK 1800)

2 0 62118 0 00 0027+51
 PORTER HILL RD
 (T312)

002745 FT
 0020/0000



002745 FT FRACTION RD
 (SR3045 SEG 0110/2587)
 0020/0000 LENGTH(AH 1800 BK 2745)

000000 FT

000000 FT 2 0 62118 0 00 0000+00
 VILLAGE: BEHAM
 NC BEHAM RIDGE RD
 INTER-BK WEST VIRGINIA STATE LIN
 (STBD)
 MFC BEGIN = D
 0010/0000 LENGTH(AH 2745 BK 0000)

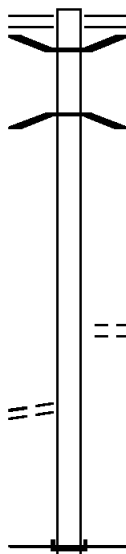
DIR: B TOTAL LEN: .733 MI. DIST: 12-4 SR: 3018
 LEFT MUN: WEST FINLEY T RIGHT MUN: WEST FINLEY T

MASTELLER RD
 (T302)

003869 FT

002359 FT

0010/0290
 000000 FT



003869 FT OLD BRICK RD
 0020/1510 (SR3023 SEG 0010/2235)
 0020/0964 BMSEN 62/3018/0020/0932
 2 0 62070 0 00 0032+99
 BR MID WHEEL
 0020/0932 BMSBG 62/3018/0020/0932

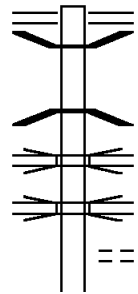
002359 FT 2 0 62070 0 00 0023+59
 0020/0000 LENGTH(AH 1510 BK 2359)

0010/0990 ERSKINE BRIDGE RD
 (T324)

000000 FT 2 0 62070 0 00 0000+00
 NC MIDDLE CREEK RD
 INTER-BK WEST VIRGINIA STATE LIN
 (STBD)
 MFC BEGIN = E
 0010/0000 LENGTH(AH 2359 BK 0000)

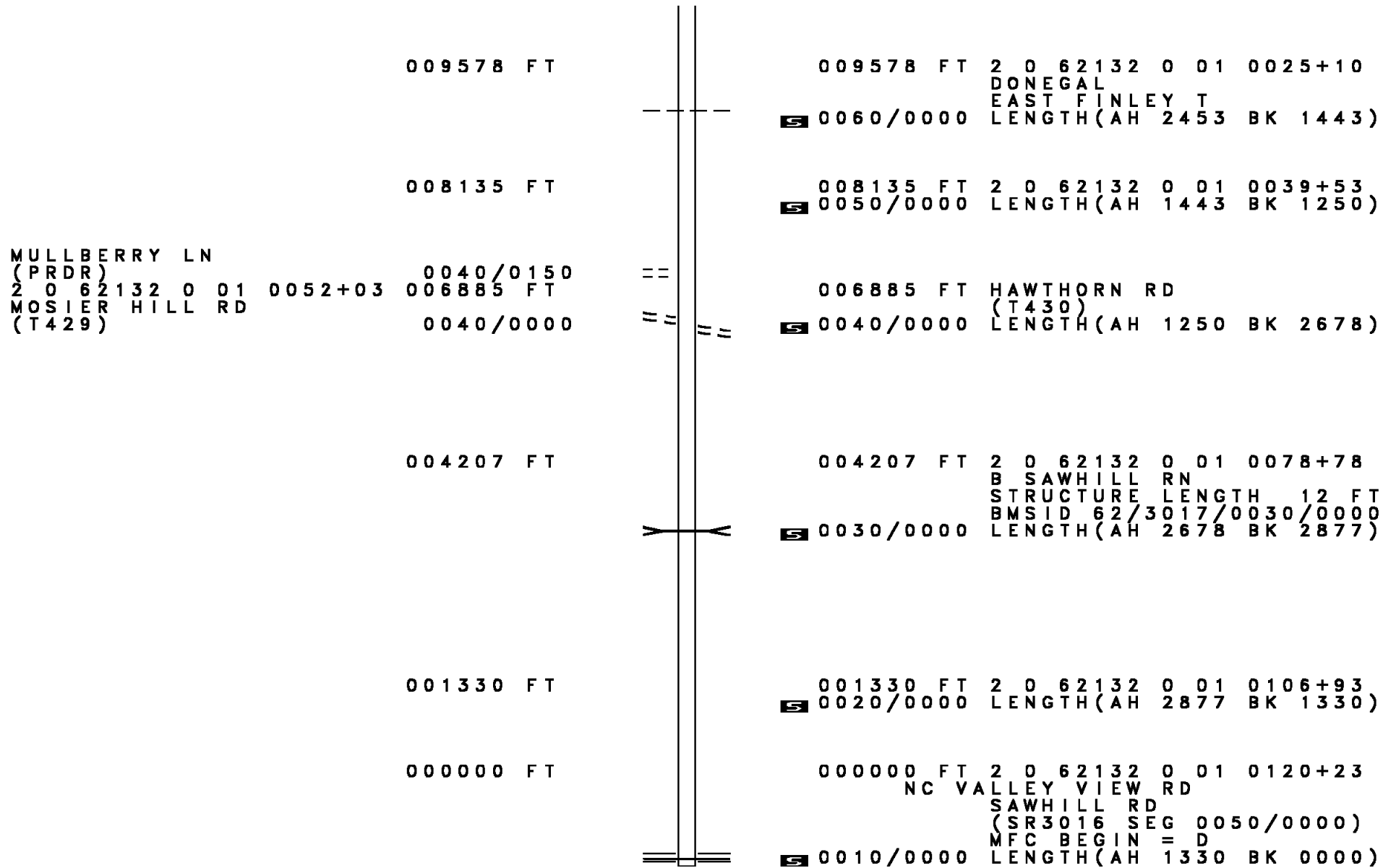
EXTRACT DATE: 12/18/2023 ROADWAY MANAGEMENT SYSTEM PAGE NUMBER: 566
 PRINT DATE: 12/21/2023 SLD COUNTY/SR - ANNUAL PRINT COUNTY: WASHINGTON
 DIR: B TOTAL LEN: 2.279 MI. DIST: 12-4 SR: 3017
 LEFT MUN: DONEGAL T RIGHT MUN: DONEGAL T

012031 FT



012031 FT MAIN ST
 0060/2453 (SR0040 SEG 0150/0000)
 0060/2302 BMS EN 62/3017/0060/2285
 2 0 62132 0 01 0001+73
 B D F BUFFAL
 0060/2285 BMSBG 62/3017/0060/2285
 SR 0070
 0060/2172 OP ID 62/0070/0065/1860
 SR 0070
 0060/2043 OP ID 62/0070/0064/1974
 SCOTTY DR
 0060/1600 (TWP)

DIR: B TOTAL LEN: 2.279 MI. DIST: 12-4 SR: 3017
 LEFT MUN: DONEGAL T RIGHT MUN: DONEGAL T



009578 FT

009578 FT 2 0 62132 0 01 0025+10

DONEGAL
EAST FINLEY T

5 0060/0000 LENGTH(AH 2453 BK 1443)

008135 FT

008135 FT 2 0 62132 0 01 0039+53

5 0050/0000 LENGTH(AH 1443 BK 1250)

MULLBERRY LN
(PRDR)
2 0 62132 0 01
MOSIER HILL RD
(T429)

0052+03 0040/0150

006885 FT

==

006885 FT HAWTHORN RD

(T430)

5 0040/0000 LENGTH(AH 1250 BK 2678)

004207 FT

004207 FT 2 0 62132 0 01 0078+78

B SAWHILL RN
STRUCTURE LENGTH 12 FT

BMSID 62/3017/0030/0000

5 0030/0000 LENGTH(AH 2678 BK 2877)

001330 FT

001330 FT 2 0 62132 0 01 0106+93

5 0020/0000 LENGTH(AH 2877 BK 1330)

000000 FT

000000 FT 2 0 62132 0 01 0120+23

NC VA LLEY VIEW RD

SAWHILL RD

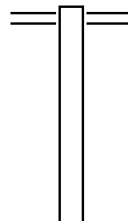
(SR3016 SEG 0050/0000)

MFC BEGIN = D

5 0010/0000 LENGTH(AH 1330 BK 0000)

EXTRACT DATE: 12/18/2023 ROADWAY MANAGEMENT SYSTEM PAGE NUMBER: 564
PRINT DATE: 12/21/2023 SLD COUNTY/SR - ANNUAL PRINT COUNTY: WASHINGTON
DIR: B TOTAL LEN: 2.709 MI. DIST: 12-4 SR: 3016
LEFT MUN: EAST FINLEY T RIGHT MUN: EAST FINLEY T

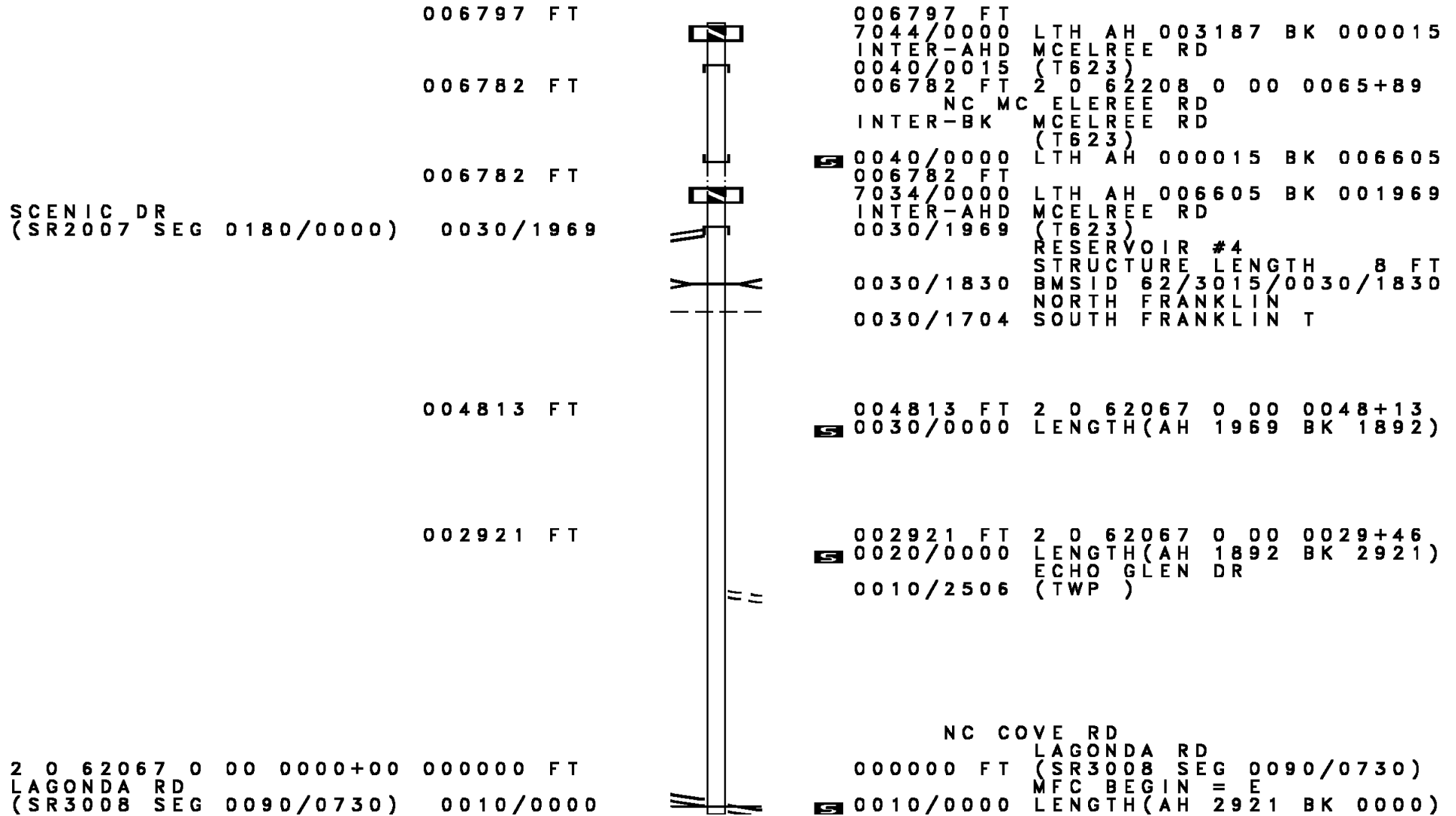
014304 FT



014304 FT SUNSET RD
0060/2889 (SR3009 SEG 0110/0401)

DIR: B TOTAL LEN: 2.709 MI. DIST: 12-4 SR: 3016
 LEFT MUN: EAST FINLEY T RIGHT MUN: EAST FINLEY T

Stationing	Description	Length (ft)	Offset	Stationing	Description	Length (ft)	Offset
011415		FT		011415		FT	2 0 62132 0 01 0135+83
				0060/0000			LENGTH(AH 2889 BK 1545)
009870		FT		009870		FT	2 0 62132 0 01 0120+23
VALLEY VIEW RD (SR3017 SEG 0010/0000)				NC VALLEY VIEW RD			MFC BEGIN = D
0050/0000				0050/0000			LENGTH(AH 1545 BK 2445)
007425		FT		007425		FT	2 0 62207 0 00 0073+75
				0040/0000			LENGTH(AH 2445 BK 2525)
004900		FT		004900		FT	2 0 62207 0 00 0048+81
				0030/0000			LENGTH(AH 2525 BK 1630)
003270		FT		003270		FT	2 0 62207 0 00 0032+70
				0020/0000			LENGTH(AH 1630 BK 3270)
000000		FT		0010/0699	EAST FINLEY DONEGAL T		
				000000		FT	2 0 62207 0 00 0000+00
				NC SAWHILL RUN RD			CLAYSVILLE RIDGE RD
							(SR0231 SEG 0260/0000)
							MFC BEGIN = E
				0010/0000			LENGTH(AH 3270 BK 0000)



006797 FT

006782 FT

006782 FT

SCENIC DR
 (SR2007 SEG 0180/0000) 0030/1969

004813 FT

002921 FT

2 0 62067 0 00 0000+00 000000 FT
 LAGONDA RD
 (SR3008 SEG 0090/0730) 0010/0000

006797 FT
 7044/0000 LTH AH 003187 BK 000015
 INTER-AHD MCELREE RD
 (T623)

0040/0015
 006782 FT 2 0 62208 0 00 0065+89
 NC MC ELEREE RD
 INTER-BK MCELREE RD
 (T623)

0040/0000 LTH AH 000015 BK 006605
 006782 FT
 7034/0000 LTH AH 006605 BK 001969
 INTER-AHD MCELREE RD
 0030/1969 (T623)

RESERVOIR #4
 STRUCTURE LENGTH 8 FT
 0030/1830 BMSID 62/3015/0030/1830
 NORTH FRANKLIN
 0030/1704 SOUTH FRANKLIN T

004813 FT 2 0 62067 0 00 0048+13
 0030/0000 LENGTH(AH 1969 BK 1892)

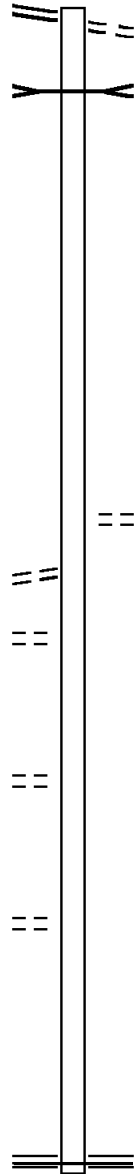
002921 FT 2 0 62067 0 00 0029+46
 0020/0000 LENGTH(AH 1892 BK 2921)
 ECHO GLEN DR
 0010/2506 (TWP)

NC COVE RD
 LAGONDA RD
 000000 FT (SR3008 SEG 0090/0730)
 MFC BEGIN = E
 0010/0000 LENGTH(AH 2921 BK 0000)

DIR: B TOTAL LEN: 1.936 MI. DIST: 12-4 SR: 3014
 LEFT MUN: SOUTH FRANKLIN T RIGHT MUN: SOUTH FRANKLIN T

OLD SCALES RD 010223 FT
 (SR3009 SEG 0010/0318) 0050/2199

010223 FT (TB)3009 OLD SCALES RD
 0050/2199 (T440)
 CHARTIERS CREEK
 STRUCTURE LENGTH 9 FT
 0050/2143 BMSID 62/3014/0050/2143



008024 FT

008024 FT 2 0 62130 0 00 0080+24
 0050/0000 LENGTH(AH 2199 BK 2202)

005822 FT

005822 FT 2 0 62130 0 00 0058+06
 VERNER LN
 (T427)
 0040/0000 LENGTH(AH 2202 BK 1656)

WARNE LN
 (TWP)

0030/1423

HEMLOCK LN
 (TWP)

0030/0580
 004166 FT

004166 FT 2 0 62130 0 00 0041+63
 0030/0000 LENGTH(AH 1656 BK 1758)

REGINA DR
 (PRDR)

0020/0625

002408 FT

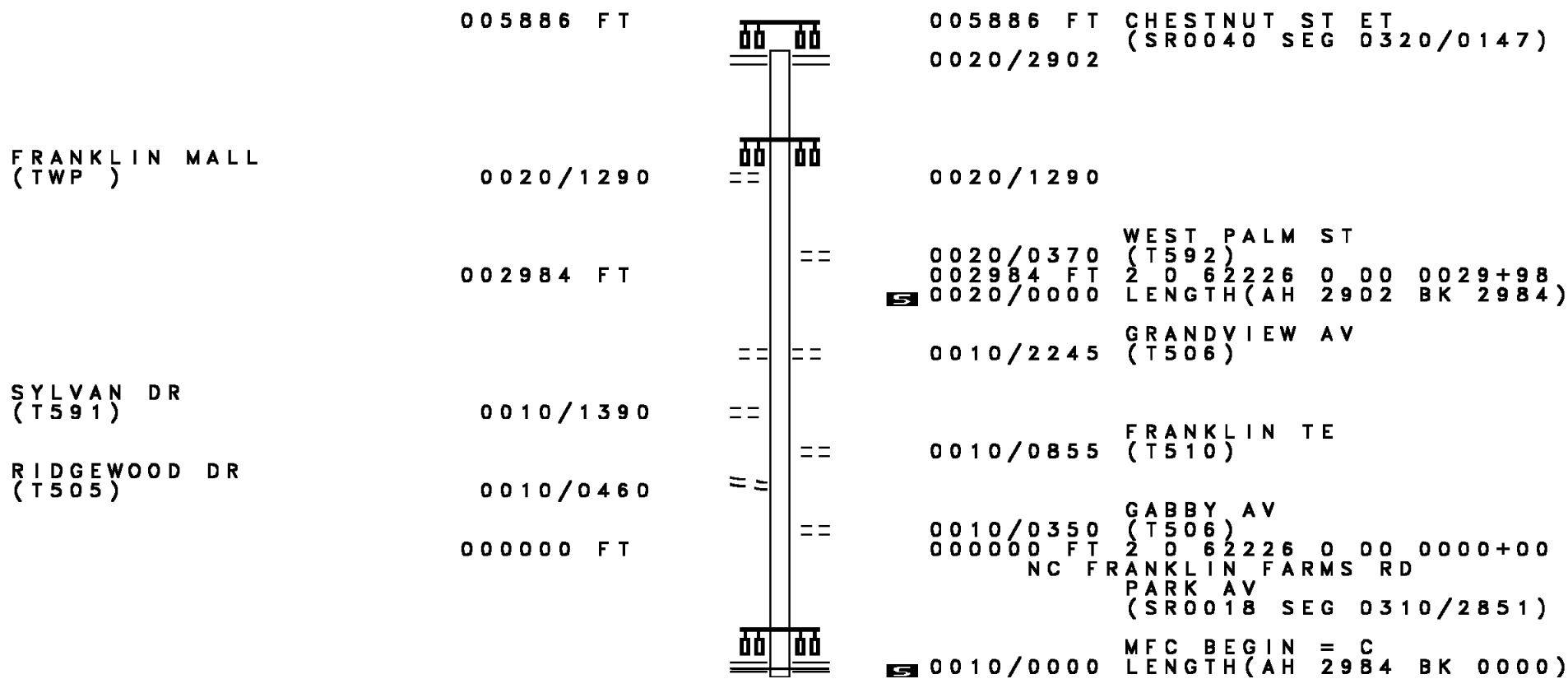
002408 FT 2 0 62130 0 00 0024+05
 0020/0000 LENGTH(AH 1758 BK 2408)

BORDEAUX DR
 (TWP)

0010/1565

000000 FT

000000 FT 2 0 62130 0 00 0000+00
 NC VANEAL RD
 SOUTH BRIDGE RD
 (SRO221 SEG 0190/1744)
 MFC BEGIN = E
 0010/0000 LENGTH(AH 2408 BK 0000)



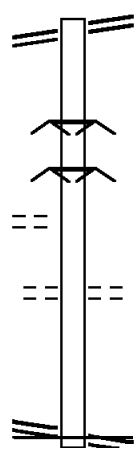
EXTRACT DATE: 12/18/2023 ROADWAY MANAGEMENT SYSTEM PAGE NUMBER: 559
 PRINT DATE: 12/21/2023 SLD COUNTY/SR - ANNUAL PRINT COUNTY: WASHINGTON

DIR: B TOTAL LEN: .585 MI. DIST: 12-4 SR: 3012
 LEFT MUN: BUFFALO T RIGHT MUN: BUFFALO T

NATIONAL PK 003088 FT
 (SR0040 SEG 0220/0000) 0010/3088

FOR SR 0040 AND 3012
 (CONN) 0010/1215

1 0 00114 5 00 0000+00 000000 FT
 NATIONAL PK
 (SR0040 SEG 0200/1365) 0010/0000



003088 FT NATIONAL PK
 0010/3088 (SR0040 SEG 0220/0000)

0010/2140 BARRICADE ROAD CLOSED
 ROAD CLOSED BACK
 0010/1675 BARRICADE ROAD CLOSED
 ROAD CLOSED AHEAD

0010/0603 HIGHLAND RIDGE RD
 (T474)

NC SPUR RD
 000000 FT NATIONAL PK
 (SR0040 SEG 0200/1365)
 MFC BEGIN = E
 0010/0000 LENGTH(AH 3088 BK 0000)

EXTRACT DATE: 12/18/2023 ROADWAY MANAGEMENT SYSTEM PAGE NUMBER: 558
PRINT DATE: 12/21/2023 SLD COUNTY/SR - ANNUAL PRINT COUNTY: WASHINGTON

DIR: B TOTAL LEN: 4.627 MI. DIST: 12-4 SR: 3011
LEFT MUN: BUFFALO T RIGHT MUN: BUFFALO T

024433 FT

024433 FT S. HEWITT AV
0090/2453 (SR4024 SEG 0200/1390)

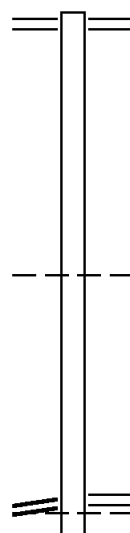
021980 FT

021980 FT 2 0 62107 0 01 0214+53
BUFFALO
CANTON T
S 0090/0000 LENGTH(AH 2453 BK 2016)

019964 FT

019964 FT 2 0 62107 0 01 0194+37
ARMSTRONG DR
(SR4022 SEG 0080/0000)
S 0080/0000 LENGTH(AH 2016 BK 3251)

PLEASANT VALLEY RD
(SR4022 SEG 0080/0000) 0080/0000
CANTON



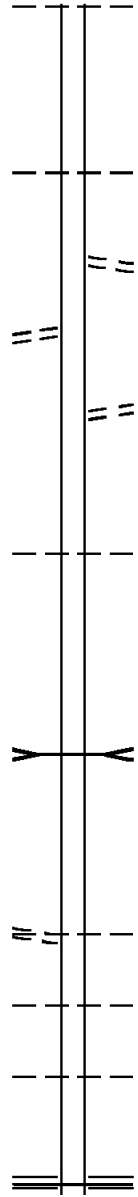
DIR: B TOTAL LEN: 4.627 MI. DIST: 12-4 SR: 3011
 LEFT MUN: CANTON T RIGHT MUN: CANTON T

BUFFALO T 0070/3045

2 0 62127 0 01 0167+25 016713 FT
 GORBY RD
 (T545) 0070/0000

013599 FT

2 0 62127 0 01 0112+36 011215 FT
 BOONE RD
 (T503)
 CANTON
 BUFFALO T 0050/0000



0070/1095 CANTON
 BUFFALO T

0070/0305 DYE RD
 016713 FT (T545)

0070/0000 LENGTH(AH 3251 BK 3114)

0060/2175 PRIGG RD
 (T545)

0060/0610 BUFFALO
 CANTON T

013599 FT 2 0 62127 0 01 0136+20
 0060/0000 LENGTH(AH 3114 BK 2384)

0050/1340 DRAINAGE
 STRUCTURE LENGTH 27 FT
 BMSID 62/3011/0050/1340

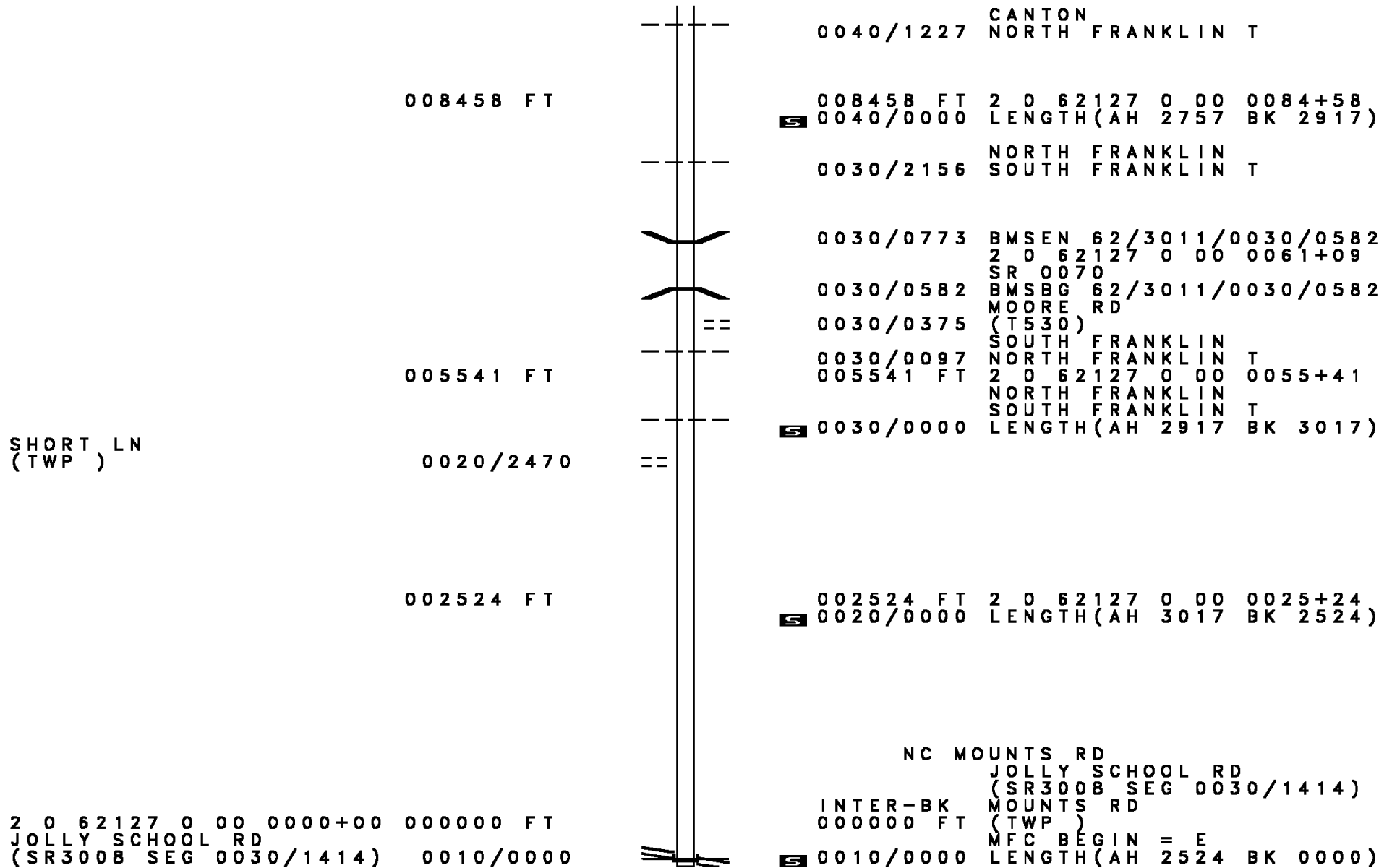
011215 FT

0050/0000 LENGTH(AH 2384 BK 2757)

0040/2132 CANTON
 BUFFALO T

0040/1523 BUFFALO
 CANTON T
 NC MC KEE RD
 CHESTNUT ST ET
 (SR0040 SEG 0270/1020)
 MFC BEGIN = D

DIR: B TOTAL LEN: 4.627 MI. DIST: 12-4 SR: 3011
 LEFT MUN: BUFFALO T RIGHT MUN: BUFFALO T

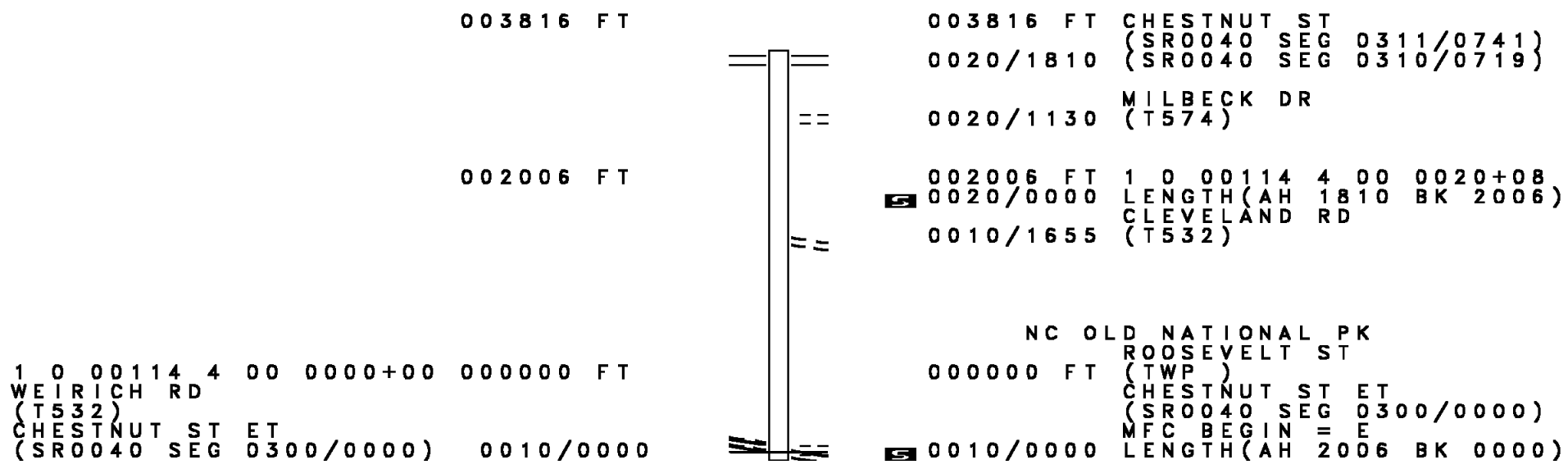


SHORT LN
(TWP)

2 0 62127 0 00 0000+00 000000 FT
 JOLLY SCHOOL RD
 (SR3008 SEG 0030/1414) 0010/0000

NC MOUNTS RD
 JOLLY SCHOOL RD
 (SR3008 SEG 0030/1414)
 INTER-BK MOUNTS RD
 (TWP)
 MFC BEGIN = E
 LENGTH(AH 2524 BK 0000)

EXTRACT DATE: 12/18/2023 ROADWAY MANAGEMENT SYSTEM PAGE NUMBER: 555
 PRINT DATE: 12/21/2023 SLD COUNTY/SR - ANNUAL PRINT COUNTY: WASHINGTON
 DIR: B TOTAL LEN: .723 MI. DIST: 12-4 SR: 3010
 LEFT MUN: CANTON T RIGHT MUN: BUFFALO T



003816 FT

003816 FT CHESTNUT ST
 (SR0040 SEG 0311/0741)
 0020/1810 (SR0040 SEG 0310/0719)

002006 FT

0020/1130 MILBECK DR
 (T574)

002006 FT 1 0 00114 4 00 0020+08
 0020/0000 LENGTH(AH 1810 BK 2006)
 CLEVELAND RD
 0010/1655 (T532)

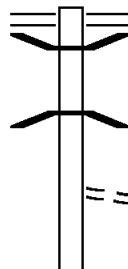
1 0 00114 4 00 0000+00 000000 FT
 WEIRICH RD
 (T532)
 CHESTNUT ST ET
 (SR0040 SEG 0300/0000) 0010/0000

NC OLD NATIONAL PK
 ROOSEVELT ST
 000000 FT (TWP)
 CHESTNUT ST ET
 (SR0040 SEG 0300/0000)
 MFC BEGIN = E
 0010/0000 LENGTH(AH 2006 BK 0000)

EXTRACT DATE: 12/18/2023 ROADWAY MANAGEMENT SYSTEM PAGE NUMBER: 554
 PRINT DATE: 12/21/2023 SLD COUNTY/SR - ANNUAL PRINT COUNTY: WASHINGTON

DIR: B TOTAL LEN: 6.183 MI. DIST: 12-4 SR: 3009
 LEFT MUN: BUFFALO T RIGHT MUN: BUFFALO T

032644 FT

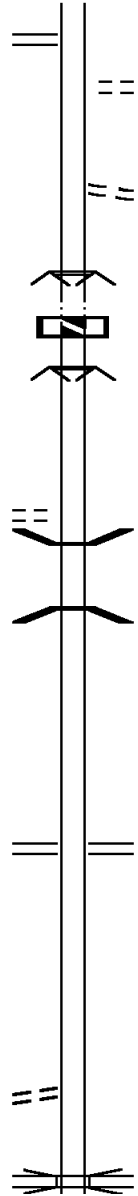


031245 FT

032644 FT GREEN VALLEY RD
 0190/1399 (SR0221 SEG 0280/0773)
 0190/1144 BMSSEN 62/3009/0190/1099
 2 0 62135 1 00 0010+86
 B BUFFALO CK
 0190/1099 BMSBG 62/3009/0190/1099
 CROTHERS STATION RD
 0190/0425 (T475)
 031245 FT 2 0 62135 1 00 0000+00
 5 0190/0000 LENGTH(AH 1399 BK 2388)

DIR: B TOTAL LEN: 6.183 MI. DIST: 12-4 SR: 3009
 LEFT MUN: BUFFALO T RIGHT MUN: BUFFALO T

NEWMAN RD
 (SR3006 SEG 0040/1957) 0186/1594



0186/1469 ROCKY LN
 (TWP)

028857 FT 0186/0314 COFFIELD LN
 028857 FT (TWP)
 0 0 00000 0 00 0000+00
 BARRICADE ROAD CLOSED
 ROAD CLOSED BACK

028857 FT 0186/0000 LTH AH 002388 BK 000100
 028857 FT 028857 FT LTH AH 000100 BK 001230
 7184/0000 BARRICADE ROAD CLOSED
 0180/1230 ROAD CLOSED AHEAD

2 0 62135 0 03 0400+13 027627 FT
 TIMBER LAKE RD
 (T489) 0180/0000

027627 FT 0180/0000 LENGTH(AH 1230 BK 2559)
 0170/2413 BMSBN 62/3009/0170/2350
 2 0 62135 0 03 0397+94
 BUFFALO CK.
 0170/2350 BMSBG 62/3009/0170/2350

025068 FT 025068 FT 2 0 62135 0 03 0374+36
 CHESTNUT ST ET
 (SR0040 SEG 0190/1046)
 0170/0000 LENGTH(AH 2559 BK 1519)

023549 FT 023549 FT 2 0 62135 0 03 0359+00
 0160/0000 LENGTH(AH 1519 BK 2721)

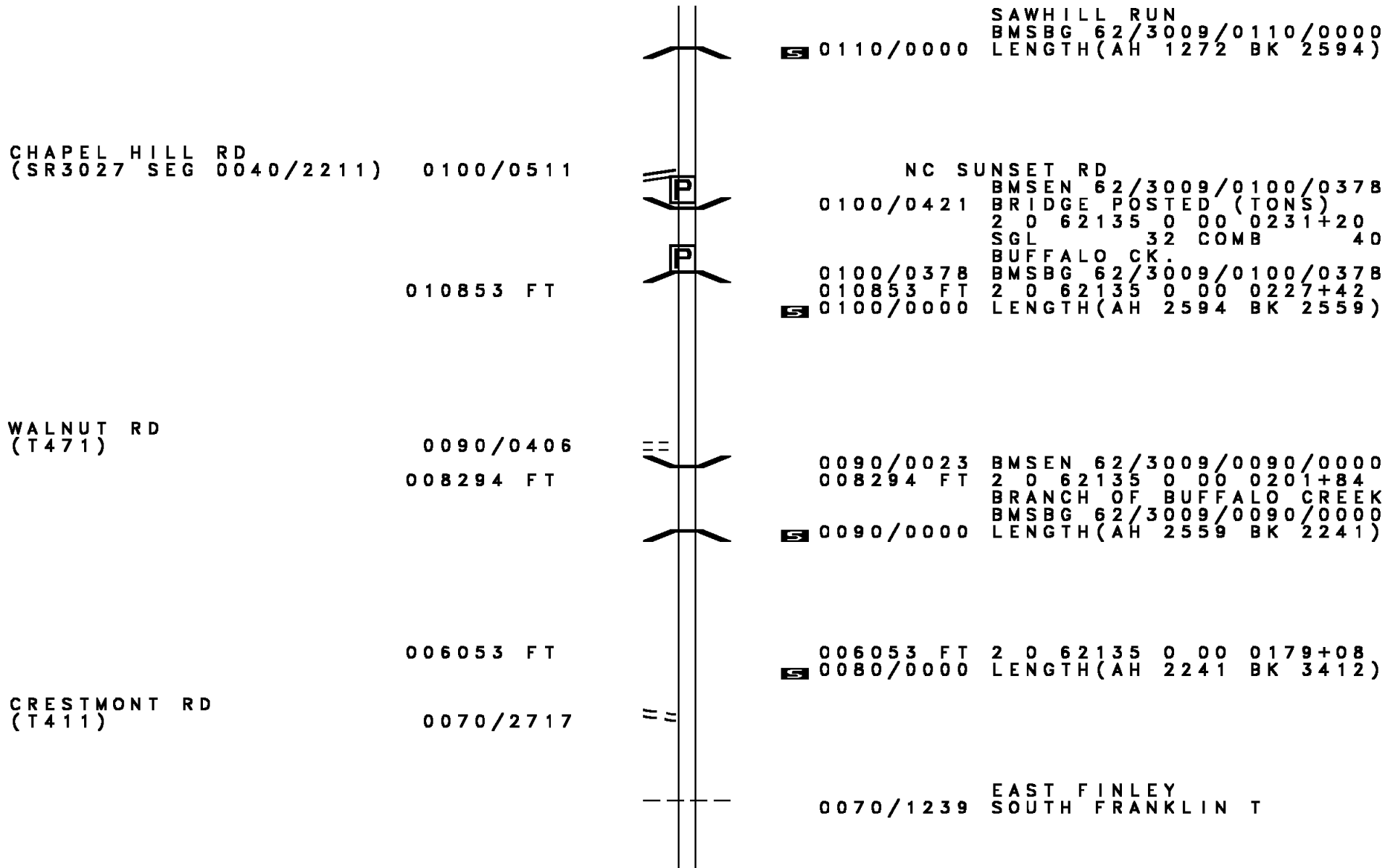
MCCLELLAND RD
 (T472) 0150/1705

0150/0735 SR 0070
 OP ID 62/0070/0091/0395

DIR: B TOTAL LEN: 6.183 MI. DIST: 12-4 SR: 3009
 LEFT MUN: BUFFALO T RIGHT MUN: BUFFALO T

Stationing	Right-of-Way Description	SR	Length	Other Data
020828 FT	HILL CREST LN (TWP)	SR 0070	0150/0615	OP ID 62/0070/0090/0492
			020828 FT	2 0 62135 0 03 0331+79
			0150/0000	LENGTH(AH 2721 BK 1669)
019159 FT	BMSSEN 62/3009/0140/0001		0140/0995	BMSBG 62/3009/0140/0001
	B BUFFALO CK		0140/0010	LENGTH(AH 1669 BK 2073)
	BMSBG 62/3009/0140/0001		019159 FT	2 0 62135 0 03 0315+13
SPERRING LN (TWP)	OLD CAMP LN (TWP)		0140/0000	LENGTH(AH 1669 BK 2073)
0130/1975			0130/1920	
			0130/0284	
HAWTHORNE RD (T428)	NC SUNSET BEACH RD BUFFALO EAST FINLEY T		017086 FT	2 0 62135 0 03 0295+86
0130/0284			0130/0000	LENGTH(AH 2073 BK 2367)
017086 FT	BMSSEN 62/3009/0120/1018		0120/1030	LENGTH(AH 2367 BK 1272)
	B BUFFALO CK		0120/1018	
	BMSBG 62/3009/0120/1018		0120/0918	
	MC CRENEY RD (T431)		0120/0069	
014719 FT	BMSSEN 62/3009/0110/0000		0110/0401	
	B BUFFALO CK		013447 FT	
	BMSBG 62/3009/0120/0000		0110/0020	
VALLEY VIEW RD (SR3016 SEG 0060/2889)			013447 FT	2 0 62135 0 01 0256+31

DIR: B TOTAL LEN: 6.183 MI. DIST: 12-4 SR: 3009
 LEFT MUN: EAST FINLEY T RIGHT MUN: EAST FINLEY T



EXTRACT DATE: 12/18/2023
PRINT DATE: 12/21/2023

ROADWAY MANAGEMENT SYSTEM
SLD COUNTY/SR - ANNUAL PRINT

PAGE NUMBER: 550
COUNTY: WASHINGTON

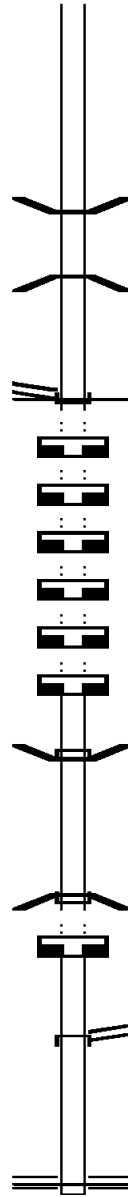
DIR: B TOTAL LEN: 6.183 MI.
LEFT MUN: EAST FINLEY T

DIST: 12-4 SR: 3009
RIGHT MUN: EAST FINLEY T

002641 FT

002641 FT 2 0 62135 0 00 0149+82
S 0070/0000 LENGTH(AH 3412 BK 2312)

2 0 62135 0 00 0121+95 000329 FT
SOUTH BRIDGE RD
(SR0221 SEG 0180/0000) 0060/0000



0060/0095 BMS EN 62/3009/0060/0068
2 0 62135 0 00 0122+65

0060/0068 BMSBG 62/3009/0060/0068
TENMILE CK.
NC CR ACRRAFT RD
INTER-BK SOUTH BRIDGE RD
000329 FT (SR0221 SEG 0180/0000)

S 0060/0000 MFC BEGIN = D
000329 FT LENGTH(AH 2312 BK 0199)
7054/0000 LENGTH(AH 0199 BK 2147)
000329 FT
7050/0000 LENGTH(AH 2147 BK 3343)
000329 FT
7040/0000 LENGTH(AH 3343 BK 1653)
000329 FT
7030/0000 LENGTH(AH 1653 BK 2476)
000329 FT
7020/0000 LENGTH(AH 2476 BK 2070)
000329 FT
7016/0000 LENGTH(AH 2070 BK 0011)

000329 FT
000329 FT
000329 FT
000329 FT
000329 FT
000329 FT

INTER-AHD BMS EN 62/3009/0012/0000
0012/0011 (TBK 3009) OLD SCALES R
(T440)
000318 FT 2 0 62135 0 00 0005+02
INTER-BK (TBK 3009) OLD SCALES R
(T440)

000318 FT

S 0012/0000 B CHARTIERS
000318 FT BMSBG 62/3009/0012/0000
7012/0000 LENGTH(AH 0011 BK 0150)

000318 FT

INTER-AHD (TBK 3009) OLD SCALES R
(T440)
VANEAL DR

000000 FT

0010/0318 (SR3014 SEG 0050/2199)
000000 FT 2 0 62135 0 00 0000+00
NC OL D SCALES RD
PARK AV
(SR0018 SEG 0240/1382)
MFC BEGIN = E
S 0010/0000 LENGTH(AH 0318 BK 0000)

EXTRACT DATE: 12/18/2023 ROADWAY MANAGEMENT SYSTEM PAGE NUMBER: 549
PRINT DATE: 12/21/2023 SLD COUNTY/SR - ANNUAL PRINT COUNTY: WASHINGTON

DIR: B TOTAL LEN: 5.503 MI. DIST: 12-4 SR: 3008
LEFT MUN: SOUTH FRANKLIN T RIGHT MUN: SOUTH FRANKLIN T

SCENIC DR 029057 FT
(SR2007 SEG 0160/0925) 0100/3355

029057 FT SCENIC DR
0100/3355 (SR2007 SEG 0160/0925)

0100/1745 HINERMAN RD
(T622)

025702 FT

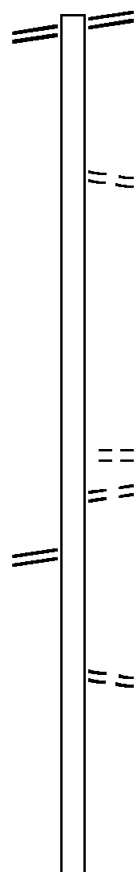
025702 FT 2 0 62126 0 01 0259+67
0100/0000 LENGTH(AH 3355 BK 2776)

COVE RD 0090/0730
(SR3015 SEG 0010/0000)

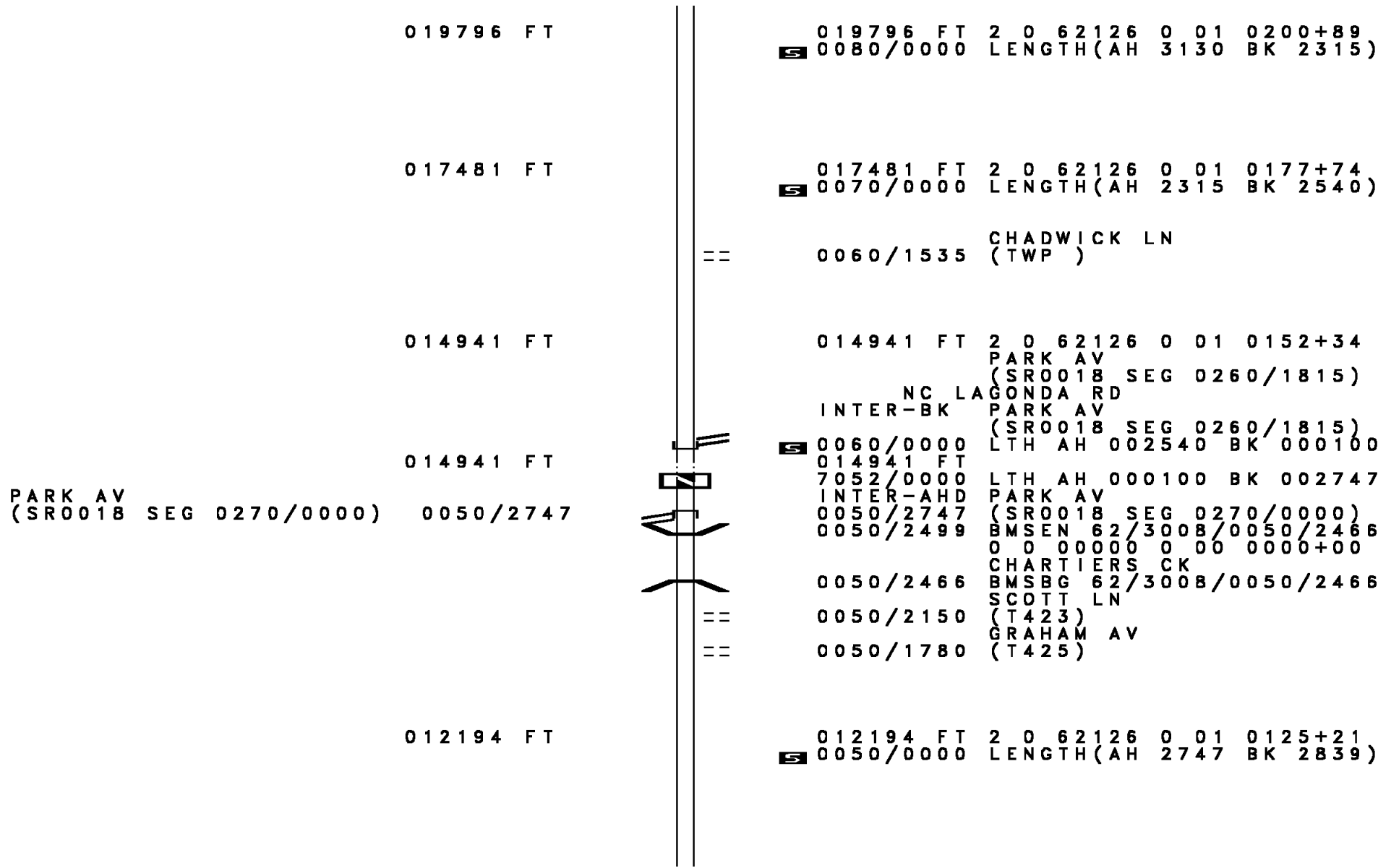
0090/0985 LC TO T562 RD
(TWP)
0090/0845 ALAMAE LAKES RD
(T562)

022926 FT

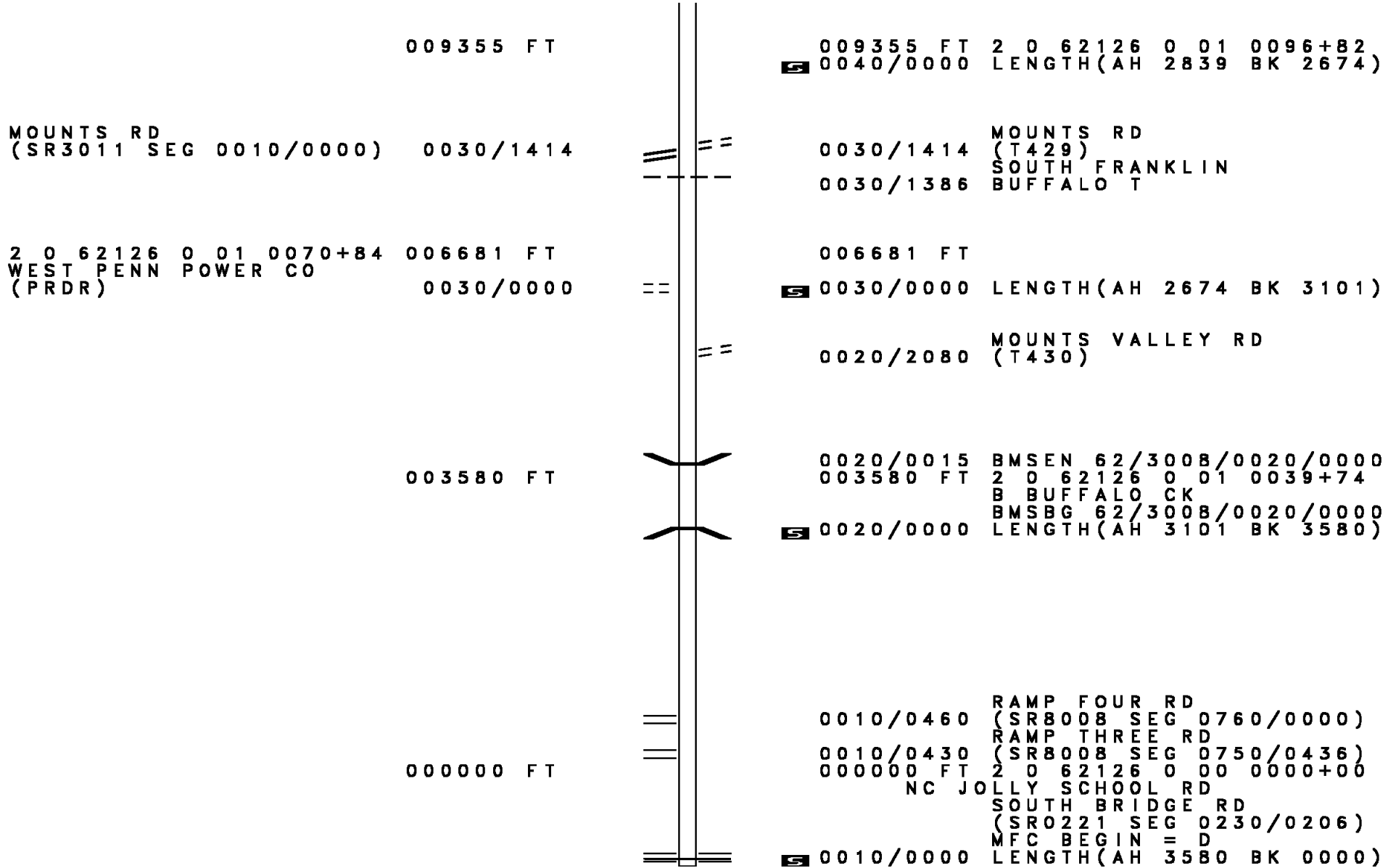
022926 FT 2 0 62126 0 01 0232+08
DEERFIELD RD
(T558)
0090/0000 LENGTH(AH 2776 BK 3130)



DIR: B TOTAL LEN: 5.503 MI. DIST: 12-4 SR: 3008
 LEFT MUN: SOUTH FRANKLIN T RIGHT MUN: SOUTH FRANKLIN T

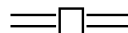


DIR: B TOTAL LEN: 5.503 MI. DIST: 12-4 SR: 3008
 LEFT MUN: SOUTH FRANKLIN T RIGHT MUN: SOUTH FRANKLIN T



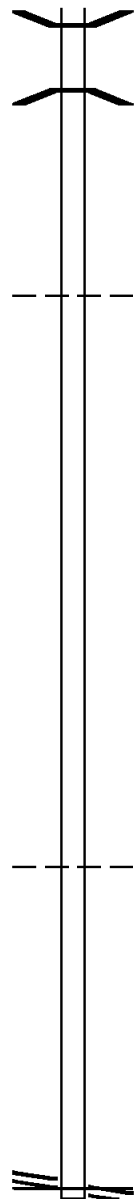
EXTRACT DATE: 12/18/2023 ROADWAY MANAGEMENT SYSTEM PAGE NUMBER: 546
PRINT DATE: 12/21/2023 SLD COUNTY/SR - ANNUAL PRINT COUNTY: WASHINGTON
DIR: B TOTAL LEN: 2.170 MI. DIST: 12-4 SR: 3006
LEFT MUN: BUFFALO T RIGHT MUN: BUFFALO T

011460 FT



011460 FT SUNSET BEACH RD
0040/1957 (SR3009 SEG 0186/1594)

DIR: B TOTAL LEN: 2.170 MI. DIST: 12-4 SR: 3006
 LEFT MUN: BUFFALO T RIGHT MUN: BUFFALO T



0040/1843 BMS EN 62/3006/0040/1802
 2 0 62151 0 00 0114+19
 BUFFALO CK.
 0040/1802 BMSBG 62/3006/0040/1802

009503 FT

009503 FT 2 0 62151 0 00 0095+19
 5 0040/0000 LENGTH(AH 1957 BK 3187)
 BUFFALO
 0030/3176 BLAINE T

006316 FT

006316 FT 2 0 62151 0 00 0063+32
 5 0030/0000 LENGTH(AH 3187 BK 3241)

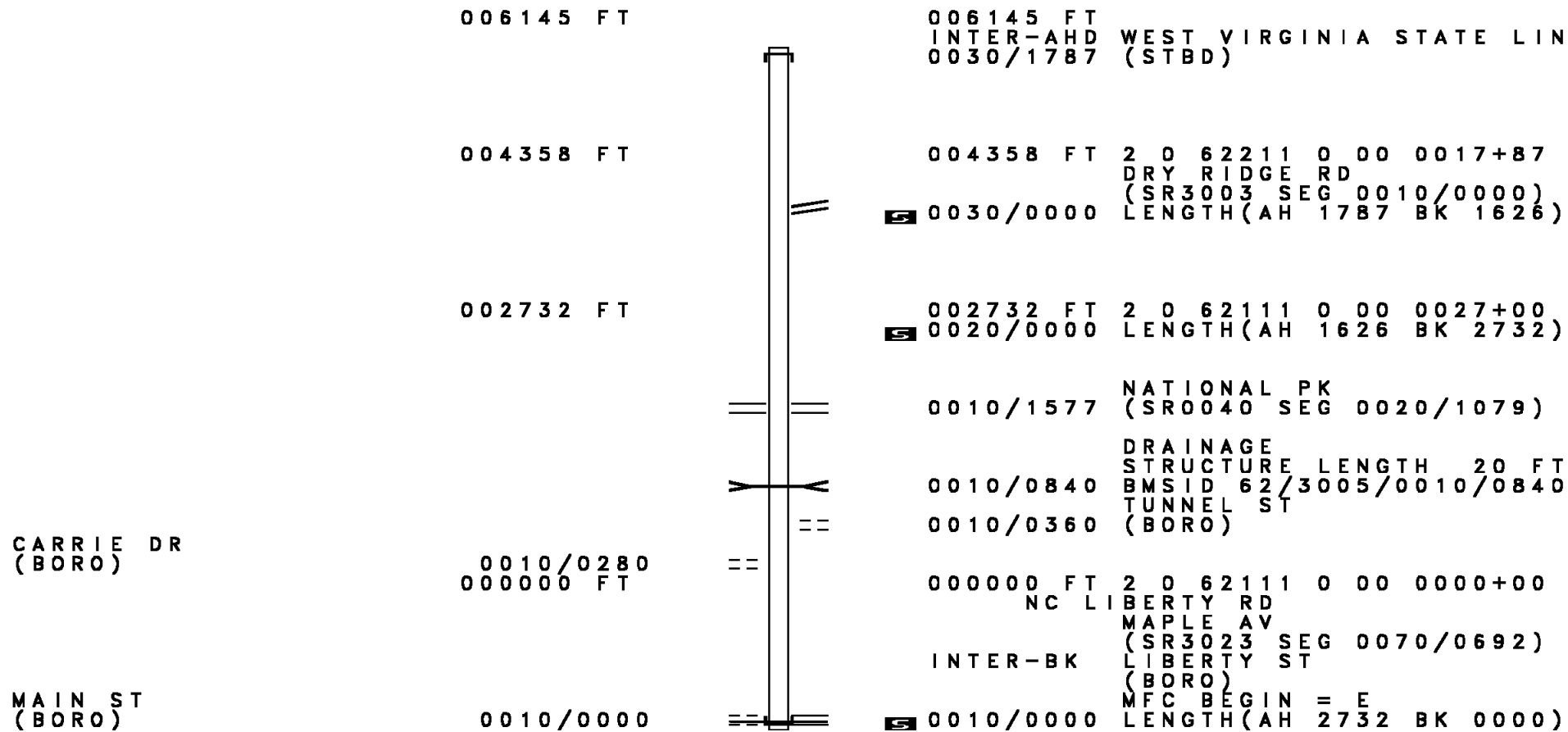
003075 FT

003075 FT 2 0 62151 0 00 0030+37
 5 0020/0000 LENGTH(AH 3241 BK 3075)
 BLAINE
 0010/2936 BUFFALO T

2 0 62151 0 00 0000+00 000000 FT
 CLAYS TAYLOR RIDGE RD
 (SR4024 SEG 0020/0905) 0010/0000

NC NEWMAN RD
 CLAYS TAYLOR RIDGE RD
 000000 FT (SR4024 SEG 0020/0905)
 MFC BEGIN = E
 5 0010/0000 LENGTH(AH 3075 BK 0000)

DIR: B TOTAL LEN: 1.164 MI. DIST: 12-4 SR: 3005
 LEFT MUN: DONEGAL T RIGHT MUN: DONEGAL T



DIR: B TOTAL LEN: 1.908 MI. DIST: 12-4 SR: 3004
 LEFT MUN: DONEGAL T RIGHT MUN: DONEGAL T

NORTH RD 010072 FT
 (SR0231 SEG 0340/0000) 0040/3150
 FOR SR 0231 AND 3004
 (CONN) 0040/2880

010072 FT NORTH RD
 0040/3150 (SR0231 SEG 0340/0000)

006922 FT

006922 FT 2 0 62108 0 01 0069+08
 0040/0000 LENGTH(AH 3150 BK 1800)

005122 FT

005122 FT 2 0 62108 0 01 0051+13
 0030/0000 LENGTH(AH 1800 BK 2512)

002610 FT

002610 FT 2 0 62108 0 01 0026+08
 0020/0000 LENGTH(AH 2512 BK 2610)

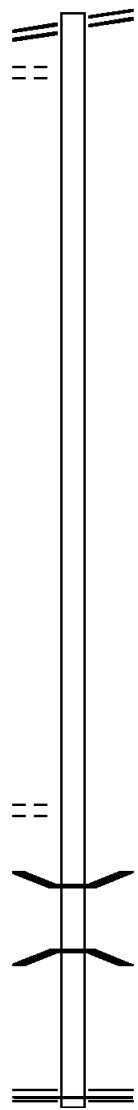
JANSEN RD
 (T541)

0010/1250

0010/0153 BMS EN 62/3004/0010/0094
 2 0 62108 0 00 0000+95
 D F BUFFALO

000000 FT

0010/0094 BMSBG 62/3004/0010/0094
 000000 FT 2 0 62108 0 00 0000+00
 NC DUTCH FORK CHURCH RD
 LAKE RD
 (SR3001 SEG 0070/1742)
 MFC BEGIN = E
 0010/0000 LENGTH(AH 2610 BK 0000)



DIR: B TOTAL LEN: 5.929 MI. DIST: 12-4 SR: 3003
 LEFT MUN: INDEPENDENCE T RIGHT MUN: INDEPENDENCE T

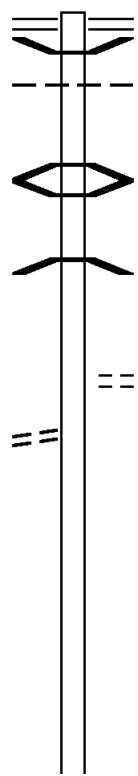
CALDWELL LN
 (PRDR)

031303 FT

029863 FT

0120/2615

026953 FT



031303 FT WELLSBURG RD
 0130/1440 (SRO331 SEG 0040/0000)
 0130/1106 BMSSEN 62/3003/0130/0957
 INDEPENDENCE
 0130/1029 DONEGAL T
 2 0 62111 0 00 0350+14
 BUFFALO CK.
 0130/0957 BMSBG 62/3003/0130/0957
 0130/0649 BMSSEN 62/3003/0130/0628
 2 0 62111 0 00 0346+89
 DOG RUN
 0130/0628 BMSBG 62/3003/0130/0628
 029863 FT 2 0 62111 0 00 0340+94
 ROGERS RD
 (T324)
 0130/0000 LENGTH(AH 1440 BK 2910)
 026953 FT 2 0 62111 0 00 0312+15
 0120/0000 LENGTH(AH 2910 BK 2281)

DIR: B TOTAL LEN: 5.929 MI. DIST: 12-4 SR: 3003
 LEFT MUN: DONEGAL T RIGHT MUN: DONEGAL T

Left Side	Right Side
024672 FT	024672 FT 2 0 62111 0 00 0289+09 0110/0000 LENGTH(AH 2281 BK 2378)
022294 FT	022294 FT 2 0 62111 0 00 0264+98 0100/0000 LENGTH(AH 2378 BK 3112)
KLAGES RD (T537) 0090/2525	0090/1515 SHALER RD (T537)
019182 FT	019182 FT 2 0 62111 0 00 0233+59 0090/0000 LENGTH(AH 3112 BK 2443)
2 0 62111 0 00 0209+42 016739 FT POGUE RD (T492) 0080/0000	016739 FT 0080/0000 LENGTH(AH 2443 BK 3209)
013530 FT	013530 FT 2 0 62111 0 00 0177+92 0070/0000 LENGTH(AH 3209 BK 3051)
JAKO LN (PRDR) 0060/2780	0060/2005 MAHAN DR (PRDR) MAHAN DR

DIR: B TOTAL LEN: 5.929 MI. DIST: 12-4 SR: 3003
LEFT MUN: DONEGAL T RIGHT MUN: DONEGAL T

Stationing	Distance (FT)	Segment	Length (FT)	Notes
010479	010479	0060/1520	0060	(PRDR)
010479	010479	0060/0000	0060	EALY RD (T491) LENGTH(AH 3051 BK 1741)
008738	008738	0050/0000	0050	LENGTH(AH 1741 BK 2060)
006678	006678	0040/0000	0040	LENGTH(AH 2060 BK 2368)
004310	004310	0030/0000	0030	LENGTH(AH 2368 BK 1546)
002764	002764	0020/0000	0020	LENGTH(AH 1546 BK 2764)
000000	000000	0010/0000	0010	NC DRY RIDGE RD LIBERTY RD (SR3005 SEG 0030/0000) MFC BEGIN = E LENGTH(AH 2764 BK 0000)

EXTRACT DATE: 12/18/2023 ROADWAY MANAGEMENT SYSTEM PAGE NUMBER: 539
PRINT DATE: 12/21/2023 SLD COUNTY/SR - ANNUAL PRINT COUNTY: WASHINGTON

DIR: B TOTAL LEN: .000 MI. DIST: 12-4 SR: 3002
LEFT MUN: INDEPENDENCE T RIGHT MUN: INDEPENDENCE T

000000 FT
000000 FT

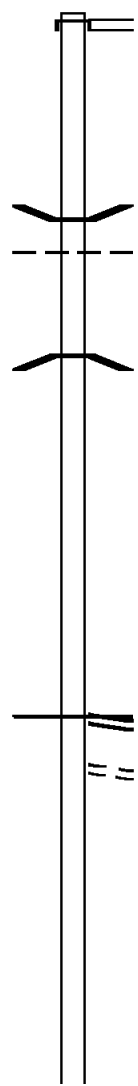


000000 FT
7012/0000 LENGTH(AH 0662 BK 0100)
000000 FT
7008/0000 LENGTH(AH 0100 BK 0000)

DIR: B TOTAL LEN: 6.121 MI. DIST: 12-4 SR: 3001
 LEFT MUN: INDEPENDENCE T RIGHT MUN: INDEPENDENCE T

032320 FT

032320 FT
 INTER-AHD BRUSH RUN RD
 (SR0331 SEG 0052/0000)
 MT HOPE RD
 (SR0331 SEG 0052/0000)



029635 FT

0120/0102 BMS EN 62/3001/0120/0000
 INDEPENDENCE
 DONEGAL T
 0120/0090 2 0 62109 0 02 0358+09
 029635 FT BUFFALO CK.
 BMSBG 62/3001/0120/0000
 0120/0000 LENGTH(AH 2685 BK 3125)

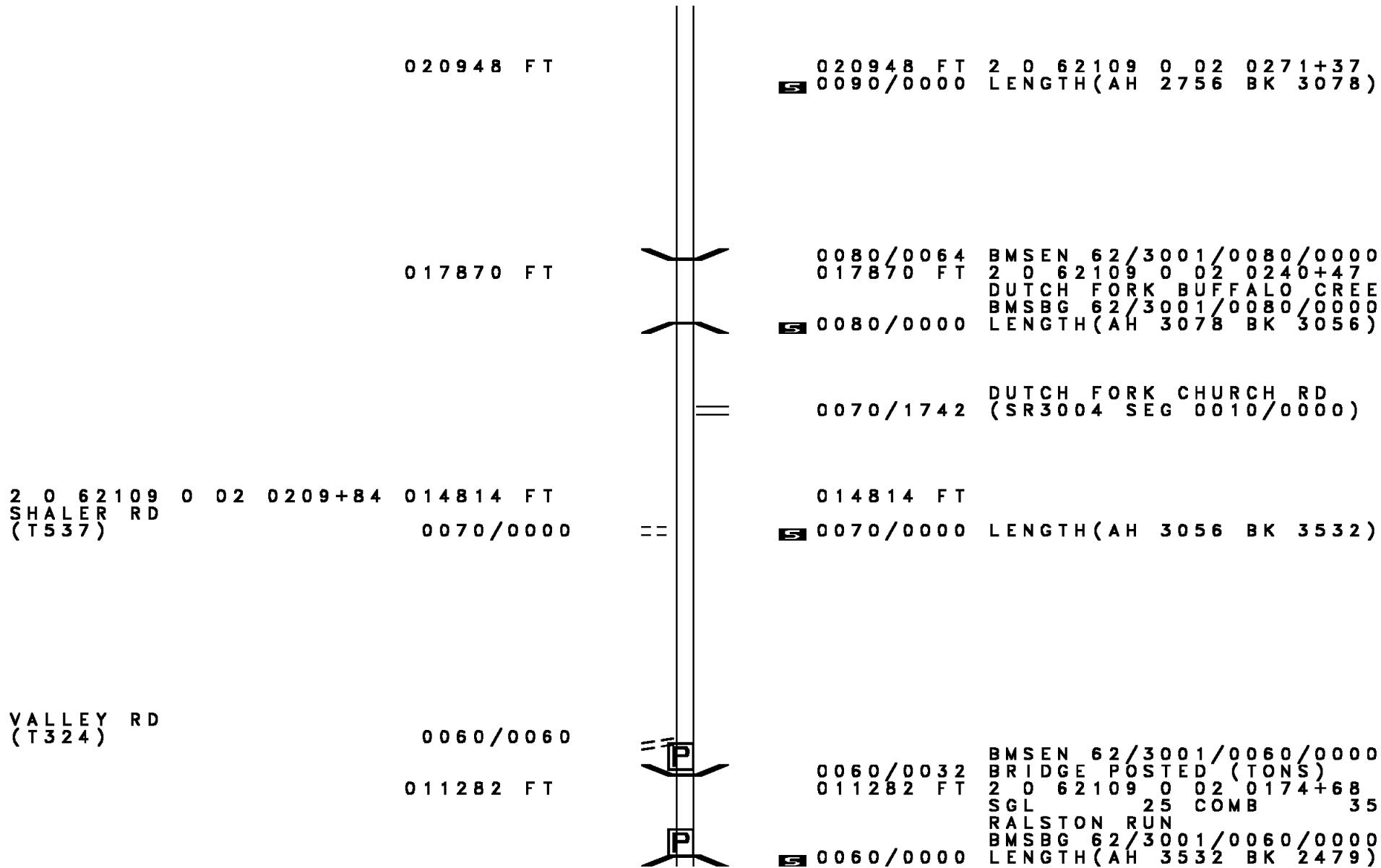
026510 FT

026510 FT 2 0 62109 0 02 0327+04
 NC BRUSH RUN RD
 BRUSH RUN RD
 (SR4034 SEG 0010/0000)
 MFC BEGIN = D
 0110/0000 LENGTH(AH 3125 BK 2806)
 0100/2395 BACK BONE RD
 (T609)

023704 FT

023704 FT 2 0 62109 0 02 0298+33
 0100/0000 LENGTH(AH 2806 BK 2756)

DIR: B TOTAL LEN: 6.121 MI. DIST: 12-4 SR: 3001
 LEFT MUN: DONEGAL T RIGHT MUN: DONEGAL T



2 0 62109 0 02 0209+84 014814 FT
 SHALER RD
 (T537)

VALLEY RD
 (T324)

020948 FT 2 0 62109 0 02 0271+37
 S 0090/0000 LENGTH(AH 2756 BK 3078)

0080/0064 BMSBG 62/3001/0080/0000
 017870 FT 2 0 62109 0 02 0240+47
 DUTCH FORK BUFFALO CREE
 BMSBG 62/3001/0080/0000
 S 0080/0000 LENGTH(AH 3078 BK 3056)

0070/1742 DUTCH FORK CHURCH RD
 (SR3004 SEG 0010/0000)

014814 FT
 S 0070/0000 LENGTH(AH 3056 BK 3532)

0060/0060 BMSBG 62/3001/0060/0000
 BRIDGE POSTED (TONS)
 011282 FT 2 0 62109 0 02 0174+68
 SGL 25 COMB 35
 RALSTON RUN
 BMSBG 62/3001/0060/0000
 S 0060/0000 LENGTH(AH 3532 BK 2479)

DIR: B TOTAL LEN: 6.121 MI. DIST: 12-4 SR: 3001
 LEFT MUN: DONEGAL T RIGHT MUN: DONEGAL T

Stationing	Segment	Length	Start Station	End Station	Notes
008803 FT	0050/0000	0050 FT	2 0 62109 0 02 0149+05	2 0 62109 0 02 0119+39	FISH COMMISSION DR (FISH) LENGTH(AH 2479 BK 2903)
005900 FT	0040/0000	0040 FT	2 0 62109 0 02 0119+39	2 0 62109 0 02 0119+39	LENGTH(AH 2903 BK 2508)
2 0 62109 0 02 0093+67 EALY RD (T491)	0030/0000	0030 FT	2 0 62109 0 02 0093+67	2 0 62109 0 02 0093+67	003392 FT LENGTH(AH 2508 BK 2116)
001276 FT	0020/0000	0020 FT	2 0 62109 0 02 0072+59	2 0 62109 0 02 0072+59	LENGTH(AH 2116 BK 1276)
FIDLER LN (TWP)	0010/1030	0010 FT	0010/0670	0010/0670	HICKS RD (T487)
000000 FT	0010/0000	0010 FT	2 0 62109 0 02 0059+83	2 0 62109 0 02 0059+83	NC LAKE RD NATIONAL PK (SR0040 SEG 0070/0000) MFC BEGIN = E LENGTH(AH 1276 BK 0000)

EXTRACT DATE: 12/18/2023 ROADWAY MANAGEMENT SYSTEM PAGE NUMBER: 535
PRINT DATE: 12/21/2023 SLD COUNTY/SR - ANNUAL PRINT COUNTY: WASHINGTON

DIR: N TOTAL LEN: .000 MI. DIST: 12-4 SR: 2091
LEFT MUN: WEST BROWNSVILLE B RIGHT MUN: WEST BROWNSVILLE B



000000 FT




000000 FT
7010/0000 LENGTH(AH 0840 BK 0000)

EXTRACT DATE: 12/18/2023 ROADWAY MANAGEMENT SYSTEM PAGE NUMBER: 534
PRINT DATE: 12/21/2023 SLD COUNTY/SR - ANNUAL PRINT COUNTY: WASHINGTON

DIR: N TOTAL LEN: 3.083 MI. DIST: 12-4 SR: 2089
LEFT MUN: WEST BROWNSVILLE B RIGHT MUN: WEST BROWNSVILLE B

BLAINSBURG HILL RD 016224 FT INTER-AHD   016280 FT INTER-AHD BLAINSBURG HILL RD
(SR0088 SEG 0225/0000) (SR0088 SEG 0224/0000)

DIR: N TOTAL LEN: 3.083 MI. DIST: 12-4 SR: 2089
 LEFT MUN: WEST BROWNSVILLE B RIGHT MUN: WEST BROWNSVILLE B



SR 0040
 OP ID 62/0040/0840/0000 0081/1348

BRIDGE BL
 (SR2067 SEG 0010/1413) 0081/0294
 1 0 00268 0 02 0494+52 014876 FT

MAIN ST
 (BORO)

NC BLAINSBURG HILL RD
 MFC BEGIN = C
 LENGTH(AH 1348 BK 1789) 0081/0000

OLD NATIONAL PK
 (SR2048 SEG 0050/2932) 013087 FT
 WEST BROWNSVILLE
 CENTERVILLE B 0070/0000

EAST END RD
 (TWP) 0050/2020

009515 FT

007144 FT

SR 0040
 OP ID 62/0040/0840/0000

0080/1374

FROM 2067/0010 SH
 (CONN)
 BRIDGE BL
 (SR2067 SEG 0010/1413)
 1 0 00268 0 02 0494+52
 MAIN ST
 (BORO)

NC BLAINSBURG HILL RD
 MFC BEGIN = C
 LENGTH(AH 1374 BK 1789)

WEST BROWNSVILLE
 CENTERVILLE B

0070/0639

013117 FT 2 0 00268 0 02 0476+63
 NC MAIN ST
 LENGTH(AH 1789 BK 3572)

DEANGELO LN
 (PRDR)

0060/0740

009545 FT 1 0 00268 0 02 0440+59
 TWO MILE RUN
 STRUCTURE LENGTH 10 FT
 BMSID 62/2089/0060/0000
 LENGTH(AH 3572 BK 2371)

007174 FT 1 0 00268 0 02 0416+80
 VESTA SEVEN RD
 (BORO)
 LENGTH(AH 2371 BK 3062)

DIR: N TOTAL LEN: 3.083 MI. DIST: 12-4 SR: 2089
 LEFT MUN: CENTERVILLE B RIGHT MUN: CENTERVILLE B

BROADWAY ST
(BORO)

0040/1705

004082 FT

MITCHELL LN
(PRDR)

0030/1780

LOWER SPRING RD
(BORO)

0030/1615

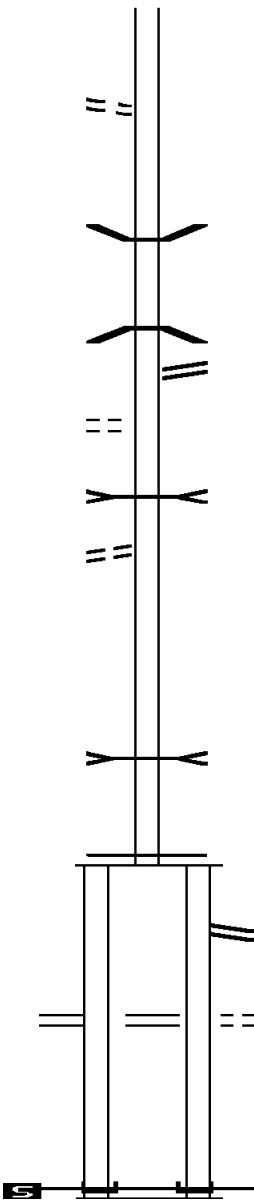
001980 FT

001285 FT

TURNPIKE RAMP RD TOLL 4
(TNPK)
FROM TURNPIKE RAMP RD
(CONN)

0013/0745

0 0 00000 0 00 0000+00 000000 FT
NC ALICIA AV
LOW HILL RD INTER-BK
(SRO088 SEG 0143/1760)
MFC BEGIN = C
LENGTH(AH 1285 BK 0000)



0040/0033 BMS EN 62/2089/0040/0000
004112 FT 1 0 00268 0 02 0386+32
TWO MILE RUN
BMSBG 62/2089/0040/0000
S 0040/0000 LENGTH(AH 3062 BK 2102)
DENBO RD
0030/1967 (SR2026 SEG 0010/0000)

0030/1674 TWO MILE RUN
STRUCTURE LENGTH 22 FT
BMSID 62/2089/0030/1674

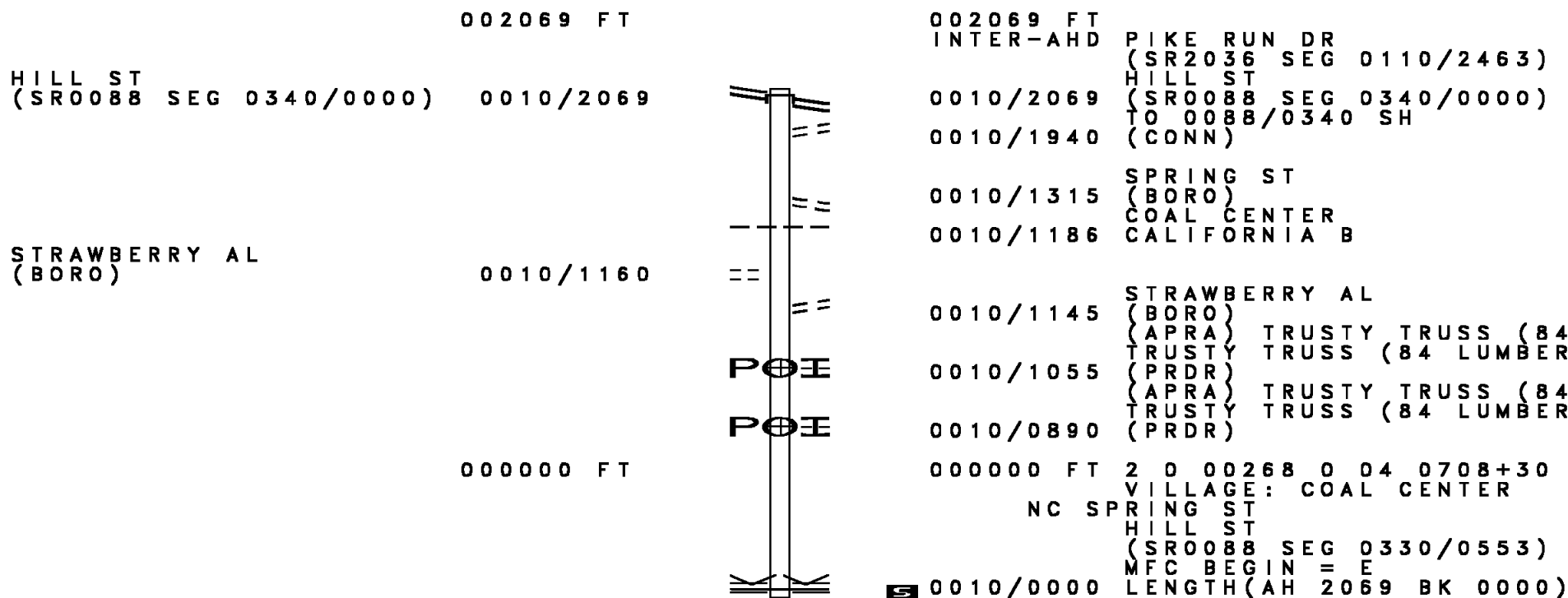
002010 FT 1 0 00268 0 02 0365+03
B TWO MILE R
STRUCTURE LENGTH 10 FT
BMSID 62/2089/0030/0000
S 0030/0000 LENGTH(AH 2102 BK 0695)

001315 FT 0 0 00000 0 00 0000+00
MFC BEGIN = C
S 0022/0000 LENGTH(AH 0695 BK 1315)

0012/0815 TURNPIKE RAMP RD TOLL 4
(TNPK)
TURNPIKE RAMP RD TOLL 4
(TNPK)
FROM TURNPIKE RAMP RD
(CONN)
0012/0775

000000 FT 0 0 00000 0 00 0000+00
NC ALICIA AV
INTER-BK
LOW HILL RD
(SRO088 SEG 0142/1700)
MFC BEGIN = C
S 0012/0000 LENGTH(AH 1315 BK 0000)

DIR: B TOTAL LEN: .392 MI. DIST: 12-4 SR: 2087
 LEFT MUN: COAL CENTER B RIGHT MUN: COAL CENTER B



EXTRACT DATE: 12/18/2023 ROADWAY MANAGEMENT SYSTEM PAGE NUMBER: 530
PRINT DATE: 12/21/2023 SLD COUNTY/SR - ANNUAL PRINT COUNTY: WASHINGTON
DIR: N TOTAL LEN: .000 MI. DIST: 12-4 SR: 2085
LEFT MUN: CALIFORNIA B RIGHT MUN: CALIFORNIA B

000000 FT

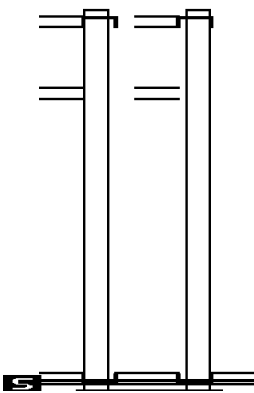


000000 FT
7010/0000 LENGTH(AH 0860 BK 0000)

DIR: N TOTAL LEN: .381 MI. DIST: 12-4 SR: 2083
 LEFT MUN: CALIFORNIA B RIGHT MUN: CALIFORNIA B

THIRD ST 002010 FT
 (SR0088 SEG 0330/0000) INTER-AHD
 HIGH POINT DR 0011/2010
 (SR0088 SEG 0330/0000)
 TURNPIKE RAMP RD TOLL 4
 (TNPK) 0011/1400

2 0 62178 7 00 0000+00 000000 FT
 NC THIRD ST ET
 MALDEN RD
 (SR2073 SEG 0050/1705)
 (SR2073 SEG 0051/1832)
 TURNPIKE RAMP RD TOLL 4 INTER-BK
 (TNPK)
 MFC BEGIN = E
 LENGTH(AH 2010 BK 0000) 0011/0000



001979 FT
 INTER-AHD THIRD ST
 (SR0088 SEG 0330/0000)
 HIGH POINT DR
 0010/1979 (SR0088 SEG 0330/0000)
 TURNPIKE RAMP RD TOLL 4
 0010/1397 (TNPK)

000000 FT 2 0 62178 7 00 0000+00
 NC TH IRD ST ET
 MALDEN RD
 (SR2073 SEG 0050/1705)
 (SR2073 SEG 0051/1832)
 INTER-BK TURNPIKE RAMP RD TOLL 4
 (TNPK)
 MFC BEGIN = E
 LENGTH(AH 1979 BK 0000)

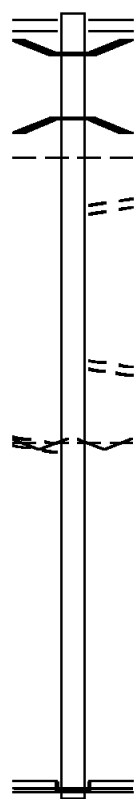
DIR: B TOTAL LEN: .829 MI. DIST: 12-4 SR: 2081
 LEFT MUN: WEST PIKE RUN T RIGHT MUN: WEST PIKE RUN T

JEFFERSON PK
 (T389)
 CALIFORNIA
 CENTERVILLE B

004376 FT

001950 FT
 0020/0000

000000 FT



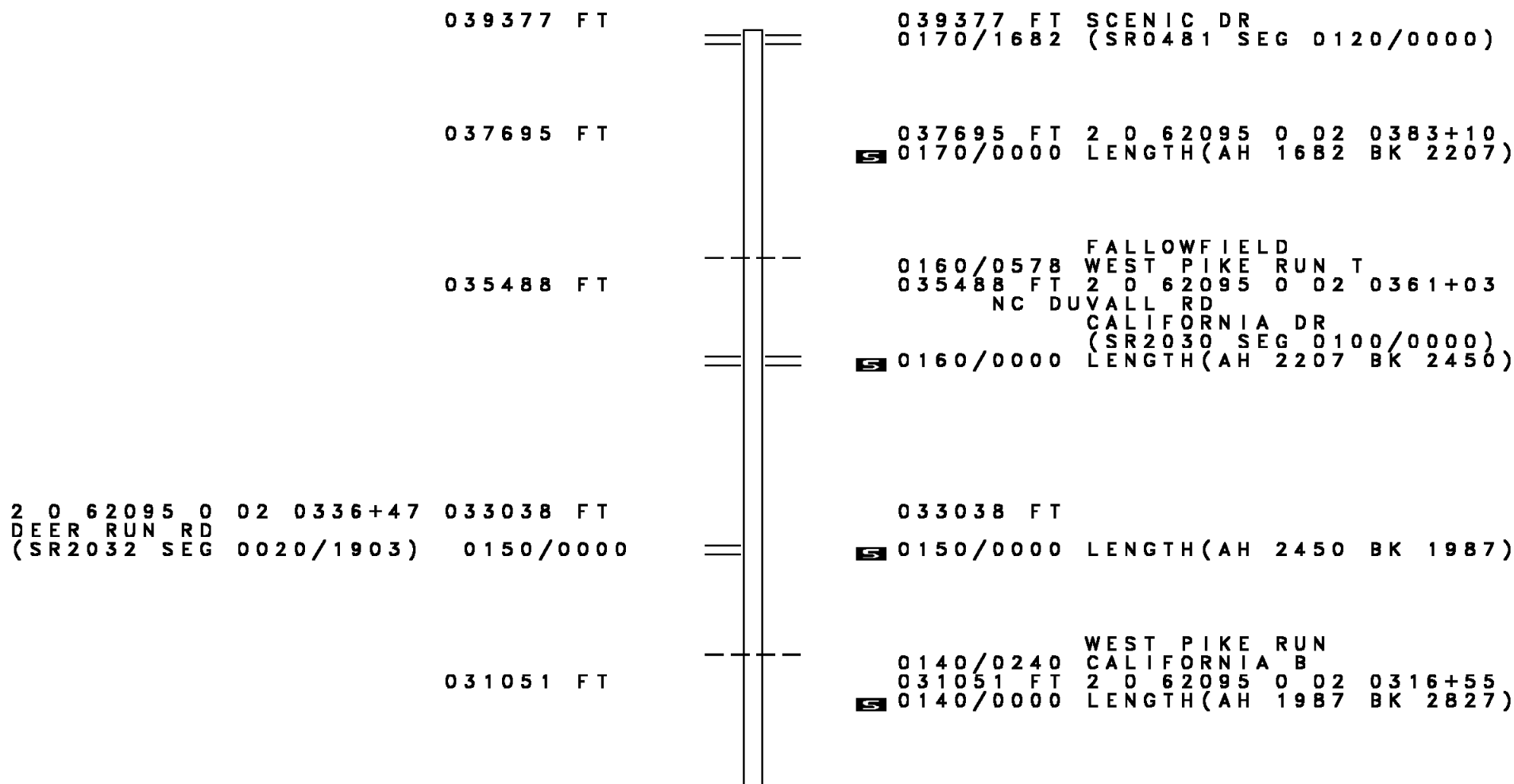
004376 FT PIKE RUN DR
 0020/2426 (SR2036 SEG 0050/2024)
 0020/2395 BMSEN 62/2081/0020/2335
 2 0 62197 0 00 0043+00
 PIKE RUN
 0020/2335 BMSBG 62/2081/0020/2335
 WEST PIKE RUN
 0020/2171 CALIFORNIA B
 DAISY LN
 0020/2089 (TWP)

0020/0575 SYCAMORE LN
 (TWP)
 001950 FT 2 0 62197 0 00 0019+50
 VILLAGE: DAISEYTOWN
 0020/0000 LENGTH(AH 2426 BK 1950)

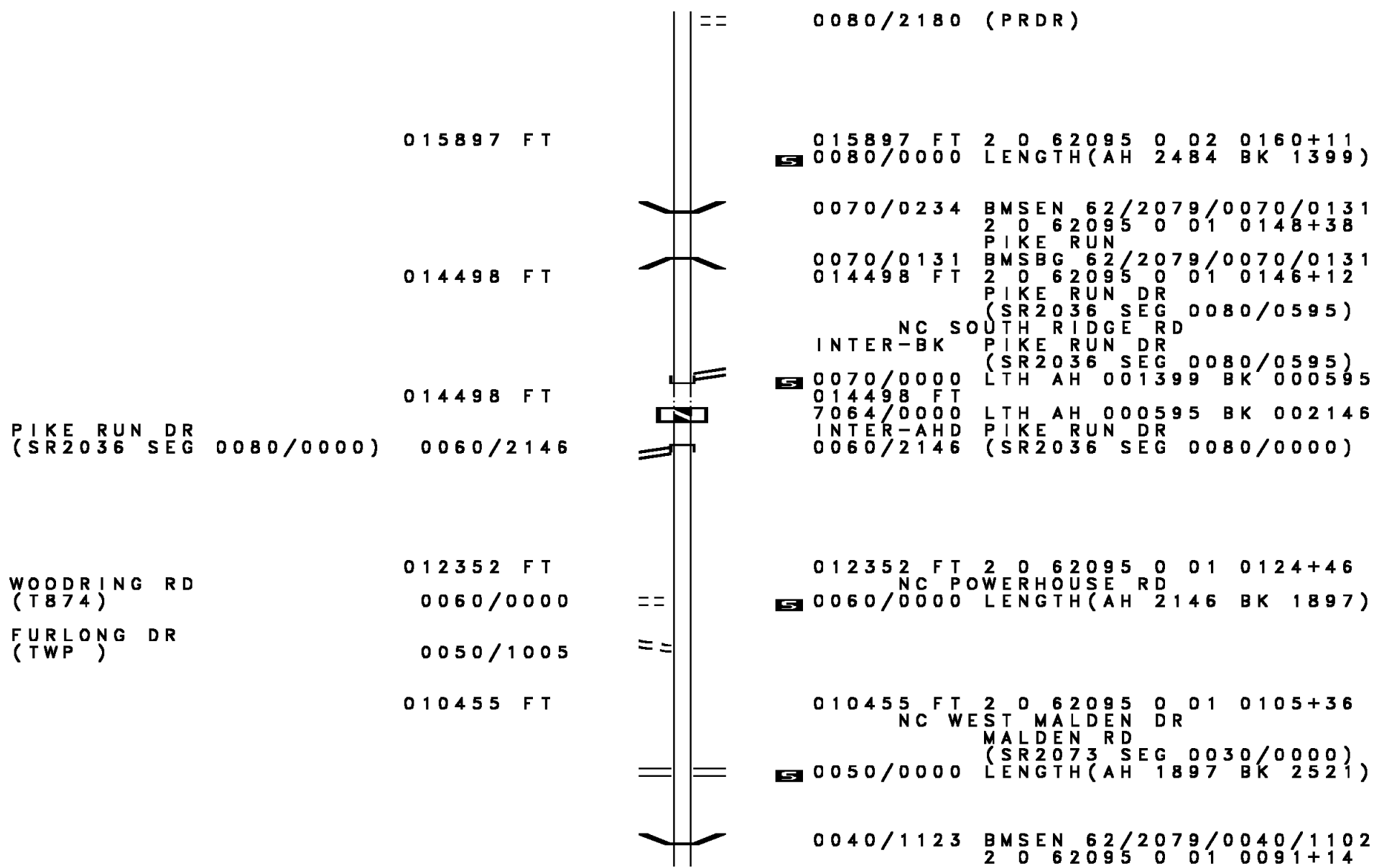
000000 FT 2 0 62197 0 00 0001+00
 NC DA ISYTOWN RD
 NATIONAL PK
 (SR0040 SEG 0770/0000)
 (SR0040 SEG 0771/0000)
 INTER-BK OLD NATIONAL PK
 (SR2048 SEG 0010/0000)
 MFC BEGIN = E
 0010/0000 LENGTH(AH 1950 BK 0000)

EXTRACT DATE: 12/18/2023 ROADWAY MANAGEMENT SYSTEM PAGE NUMBER: 527
PRINT DATE: 12/21/2023 SLD COUNTY/SR - ANNUAL PRINT COUNTY: WASHINGTON

DIR: B TOTAL LEN: 7.458 MI. DIST: 12-4 SR: 2079
LEFT MUN: FALLOWFIELD T RIGHT MUN: FALLOWFIELD T



DIR: B TOTAL LEN: 7.458 MI. DIST: 12-4 SR: 2079
 LEFT MUN: CALIFORNIA B RIGHT MUN: CALIFORNIA B



== 0080/2180 (PRDR)

015897 FT 015897 FT 2 0 62095 0 02 0160+11
 0080/0000 LENGTH(AH 2484 BK 1399)

0070/0234 BMS EN 62/2079/0070/0131
 2 0 62095 0 01 0148+38
 PIKE RUN

014498 FT 0070/0131 BMSBG 62/2079/0070/0131
 014498 FT 2 0 62095 0 01 0146+12
 PIKE RUN DR

(SR2036 SEG 0080/0595)
 NC SOUTH RIDGE RD
 INTER-BK PIKE RUN DR

014498 FT 0070/0000 LTH AH 001399 BK 000595
 014498 FT 7064/0000 LTH AH 000595 BK 002146

PIKE RUN DR (SR2036 SEG 0080/0000) 0060/2146

0060/2146 (SR2036 SEG 0080/0000)

WOODRING RD (T874) 012352 FT 0060/0000

012352 FT 2 0 62095 0 01 0124+46
 NC POWERHOUSE RD
 0060/0000 LENGTH(AH 2146 BK 1897)

FURLONG DR (TWP) 0050/1005

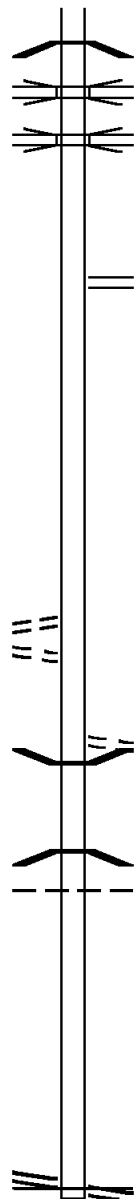
010455 FT 010455 FT 2 0 62095 0 01 0105+36
 NC WEST MALDEN DR

MALDEN RD
 (SR2073 SEG 0030/0000)
 0050/0000 LENGTH(AH 1897 BK 2521)

0040/1123 BMS EN 62/2079/0040/1102
 2 0 62095 0 01 0091+14

DIR: B TOTAL LEN: 7.458 MI.
 LEFT MUN: CALIFORNIA B

DIST: 12-4 SR: 2079
 RIGHT MUN: CALIFORNIA B



007934 FT

LILLEY RUN
 0040/1102 BMSBG 62/2079/0040/1102
 PA TPK (TOLL 43 NB)
 0040/0810 OP ID 62/7043/9900/3071
 PA TPK (TOLL 43 SB)
 0040/0702 OP ID 62/7043/9900/3069
 007934 FT 2 0 62095 0 01 0080+19
 NC EAST MALDEN DR
 HIGHLAND DR
 (SR2075 SEG 0010/0000)
 0040/0000 LENGTH(AH 2521 BK 2033)

005901 FT

005901 FT 2 0 62095 0 01 0059+11
 0030/0000 LENGTH(AH 2033 BK 3091)

LC TO/FROM KNOB SCHOOL
 (CONN)
 KNOB SCHOOL RD
 (TWP)

0020/1115

0020/1045

002810 FT

0020/0190 WILSON RD
 (T385)
 0020/0078 BMSEN 62/2079/0020/0000
 002810 FT 2 0 62095 0 00 0027+81
 SR 0040
 BMSBG 62/2079/0020/0000
 0020/0000 LENGTH(AH 3091 BK 2810)
 CALIFORNIA
 0010/2551 WEST BROWNSVILLE B

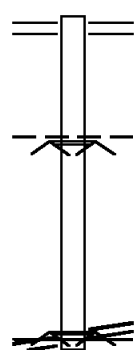
2 0 62095 0 00 0000+00 000000 FT
 OLD NATIONAL PK
 (SR2048 SEG 0050/0038) 0010/0000

NC KNOB RD
 OLD NATIONAL PK
 000000 FT (SR2048 SEG 0050/0038)
 MFC BEGIN = E
 0010/0000 LENGTH(AH 2810 BK 0000)

EXTRACT DATE: 12/18/2023 ROADWAY MANAGEMENT SYSTEM PAGE NUMBER: 523
 PRINT DATE: 12/21/2023 SLD COUNTY/SR - ANNUAL PRINT COUNTY: WASHINGTON
 DIR: B TOTAL LEN: .181 MI. DIST: 12-4 SR: 2077
 LEFT MUN: CENTERVILLE B RIGHT MUN: CENTERVILLE B

000956 FT

000000 FT



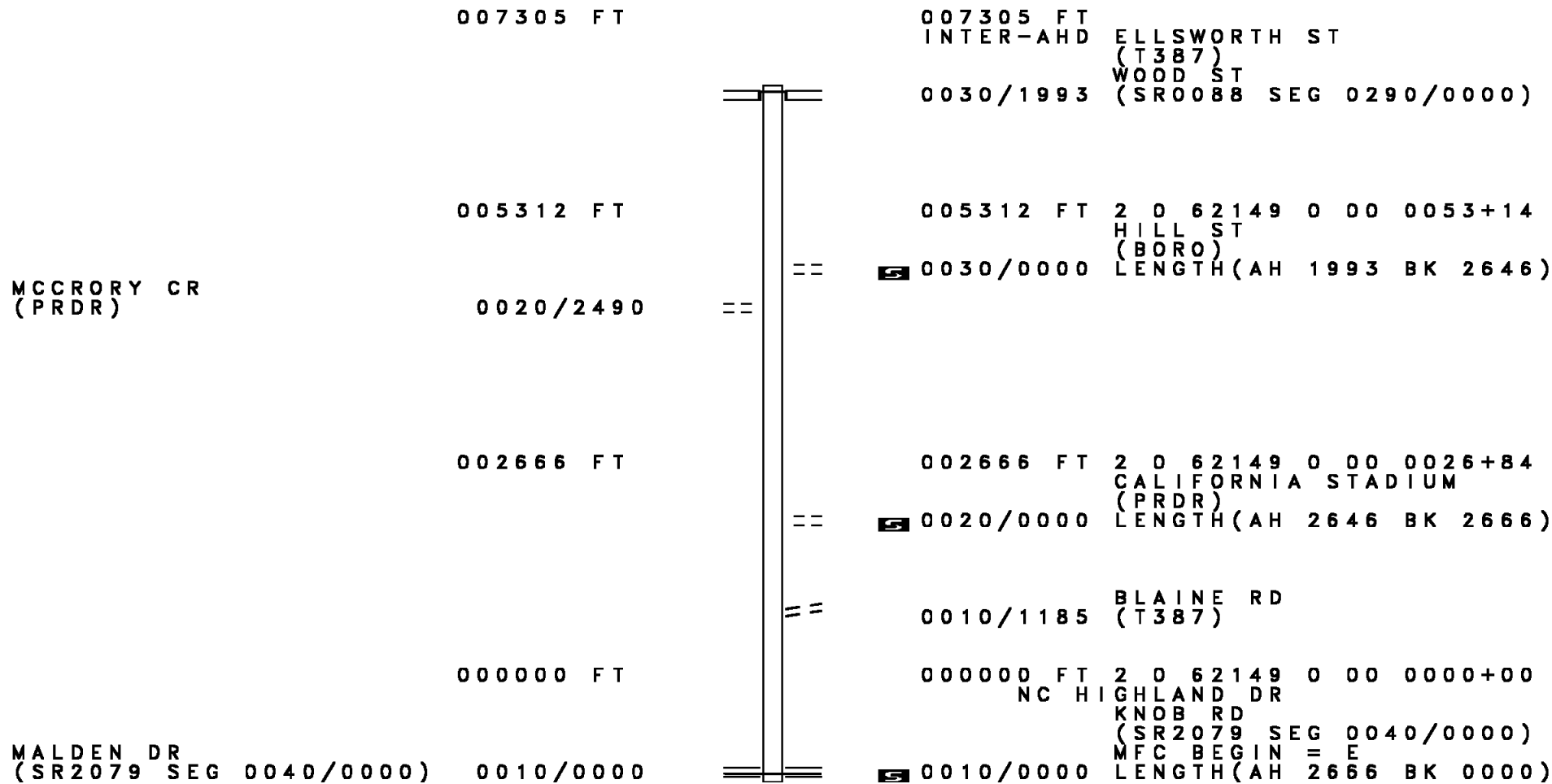
PIKE RUN DR
 (SR2036 SEG 0010/1295) 0010/0000

000956 FT SCENIC DR
 0010/0956 (SR0481 SEG 0040/0000)

CENTERVILLE
 WEST PIKE RUN T
 BARRICADE ROAD CLOSED
 ROAD CLOSED BACK
 0010/0285 2 0 62196 7 00 0000+00
 000000 FT BARRICADE ROAD CLOSED
 ROAD CLOSED AHEAD

PIKE RUN DR
 (SR2036 SEG 0010/1295)
 NC SPUR F RD
 MFC BEGIN = E
 0010/0000 LENGTH(AH 0956 BK 0000)

DIR: B TOTAL LEN: 1.384 MI. DIST: 12-4 SR: 2075
 LEFT MUN: CALIFORNIA B RIGHT MUN: CALIFORNIA B



007305 FT

007305 FT
 INTER-AHD ELLSWORTH ST
 (T387)
 WOOD ST
 0030/1993 (SR0088 SEG 0290/0000)

005312 FT

005312 FT 2 0 62149 0 00 0053+14
 HILL ST
 (BORO)
 S 0030/0000 LENGTH(AH 1993 BK 2646)

MCCRORY CR
 (PRDR)

0020/2490

002666 FT

002666 FT 2 0 62149 0 00 0026+84
 CALIFORNIA STADIUM
 (PRDR)
 S 0020/0000 LENGTH(AH 2646 BK 2666)

000000 FT

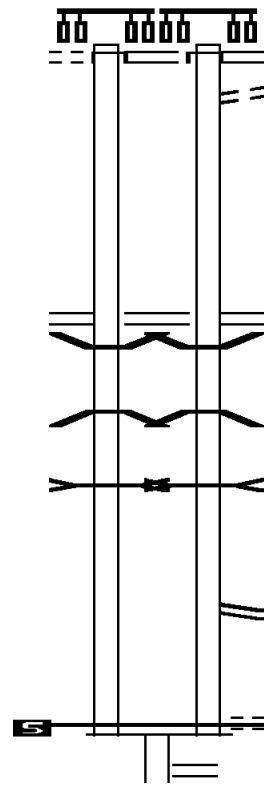
0010/1185 BLAINE RD
 (T387)
 000000 FT 2 0 62149 0 00 0000+00
 NC HIGHLAND DR
 KNOB RD
 (SR2079 SEG 0040/0000)
 MFC BEGIN = E
 S 0010/0000 LENGTH(AH 2666 BK 0000)

MALDEN DR
 (SR2079 SEG 0040/0000) 0010/0000

WOOD ST 012438 FT
 (SR0088 SEG 0290/0270) INTER-AHD
 SKYLINE DR
 (BORO)
 WOOD ST
 (SR0088 SEG 0290/0270) 0051/3587

TURNPIKE RAMP RD TOLL 4
 (TNPK)
 THIRD ST ET
 (SR2083 SEG 0011/0000)
 (SR2083 SEG 0010/0000) 0051/1832
 BMS EN 62/7043/9900/3172 0051/1570
 2 0 62178 0 01 0100+27
 PA TPK (TOLL 43)
 BMSBG 62/7043/9900/3172 0051/1383
 LILLY RUN
 STRUCTURE LENGTH 12 FT
 BMSID 62/2073/0050/1185 0051/1285

2 0 62178 0 01 0100+27 008851 FT
 MFC BEGIN = D
 LENGTH(AH 3587 BK 1867) 0051/0000



012405 FT
 INTER-AHD WOOD ST
 (SR0088 SEG 0290/0270)
 SKYLINE DR
 (TWP)
 WOOD ST
 (SR0088 SEG 0290/0270) 0050/3554
 TO 0088/0290 SH
 (CONN) 0050/3465

TURNPIKE RAMP RD TOLL 4
 (TNPK)
 THIRD ST ET
 (SR2083 SEG 0011/0000)
 (SR2083 SEG 0010/0000) 0050/1705
 BMS EN 62/7043/9900/3172 0050/1484
 2 0 62178 0 01 0112+15
 PA TPK (TOLL 43)
 BMSBG 62/7043/9900/3172 0050/1297
 LILLY RUN
 STRUCTURE LENGTH 12 FT
 BMSID 62/2073/0050/1185 0050/1185

0050/0050
 008851 FT
 TURNPIKE RAMP RD TOLL 4
 (TNPK)
 2 0 62178 0 01 0100+27
 LC FROM TPK RAMP B RD
 (CONN)
 MFC BEGIN = D
 LENGTH(AH 3554 BK 1867)
 TURNPIKE RAMP RD TOLL 4
 (TNPK) 0040/1841

DIR: B TOTAL LEN: 2.356 MI. DIST: 12-4 SR: 2073
 LEFT MUN: CALIFORNIA B RIGHT MUN: CALIFORNIA B

PROMISED LAND DR (BORO)	0040/0357 006984 FT	==	006984 FT	2 0 62178 0 01 0082+07 (TB2085) OLYMPIC CIRCLE (TWP)
		==	5 0040/0000	LENGTH(AH 1867 BK 2359)
		==	0030/1602	(TB2085) OLYMPIC CIRCLE (TWP)
TECHNOLOGY DR (PRDR)	0030/1576	==		
		==	0030/1160	WILLOWWOOD DR (PRDR)
INTERMEDIATE UNIT DR (TWP)	0030/1140	==		
	004625 FT	==	004625 FT	2 0 62178 0 01 0046+25 MALDEN DR
		==	5 0030/0000	(SR2079 SEG 0050/0000) LENGTH(AH 2359 BK 2235)
	002390 FT		002390 FT	2 0 62178 0 00 0023+90 PRIVATE DR
		==	5 0020/0000	(PRDR) LENGTH(AH 2235 BK 2390)
CALIFORNIA HS ENTRANCE (PRDR)	0010/1570	==		
		==	0010/1225	SANDY LN (TWP)
		==	0010/1009	CALIFORNIA CENTERVILLE B
	000000 FT		000000 FT	2 0 62178 0 00 0000+00 NC MA LDEN RD
				NATIONAL PK
				(SR0040 SEG 0781/0525)
				(SR0040 SEG 0780/0520)
				MFC BEGIN = D
		==	5 0010/0000	LENGTH(AH 2390 BK 0000)

DIR: B TOTAL LEN: 1.525 MI. DIST: 12-4 SR: 2071
 LEFT MUN: WEST PIKE RUN T RIGHT MUN: WEST PIKE RUN T

LAUREL RD
 (T948)
 LC FROM T948 RD
 (CONN)

008051 FT
 0030/2625
 0030/2280

008051 FT LAUREL RD
 0030/2625 (T948)

005426 FT

005426 FT 2 0 62076 0 00 0054+43
 0030/0000 LENGTH(AH 2625 BK 2572)

LC TO/FROM SPRING ST
 (CONN)
 2 0 62076 0 00 0028+71
 SPRING ST
 (BORO)

0020/0345
 002854 FT
 0020/0000

WEST PIKE RUN
 CENTERVILLE B
 0020/1103
 0020/0740 BMSEN 62/2071/0020/0728
 2 0 62076 0 00 0035+92
 B PIKE RUN
 0020/0728 BMSBG 62/2071/0020/0728

002854 FT

0020/0000 LENGTH(AH 2572 BK 2854)

CHESTNUT ST
 (BORO)
 ARMOUR ST
 (BORO)
 SCHOOL ST
 (BORO)

0010/1304
 0010/0800
 0010/0640

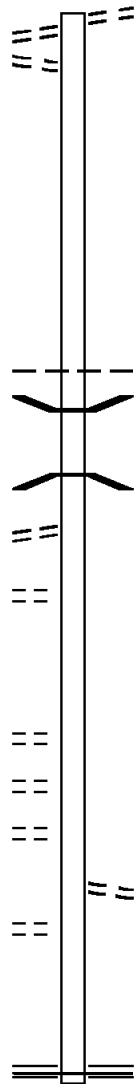
ROXY ST
 (BORO)

0010/0425
 000000 FT

0010/0560 FIREHALL RD
 (BORO)

000000 FT 2 0 62076 0 00 0000+00
 NC RI CHEYVILLE RD
 NATIONAL PK
 (SRO040 SEG 0690/0000)
 MFC BEGIN = D

0010/0000 LENGTH(AH 2854 BK 0000)



EXTRACT DATE: 12/18/2023 ROADWAY MANAGEMENT SYSTEM PAGE NUMBER: 518
PRINT DATE: 12/21/2023 SLD COUNTY/SR - ANNUAL PRINT COUNTY: WASHINGTON

DIR: B TOTAL LEN: 3.417 MI. DIST: 12-4 SR: 2069
LEFT MUN: WEST PIKE RUN T RIGHT MUN: WEST PIKE RUN T

018043 FT

018043 FT CALIFORNIA DR
0060/3033 (SR2030 SEG 0050/0000)

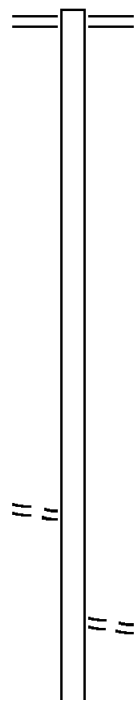
015010 FT

015010 FT 2 0 62091 0 01 0148+26
S 0060/0000 LENGTH(AH 3033 BK 3203)

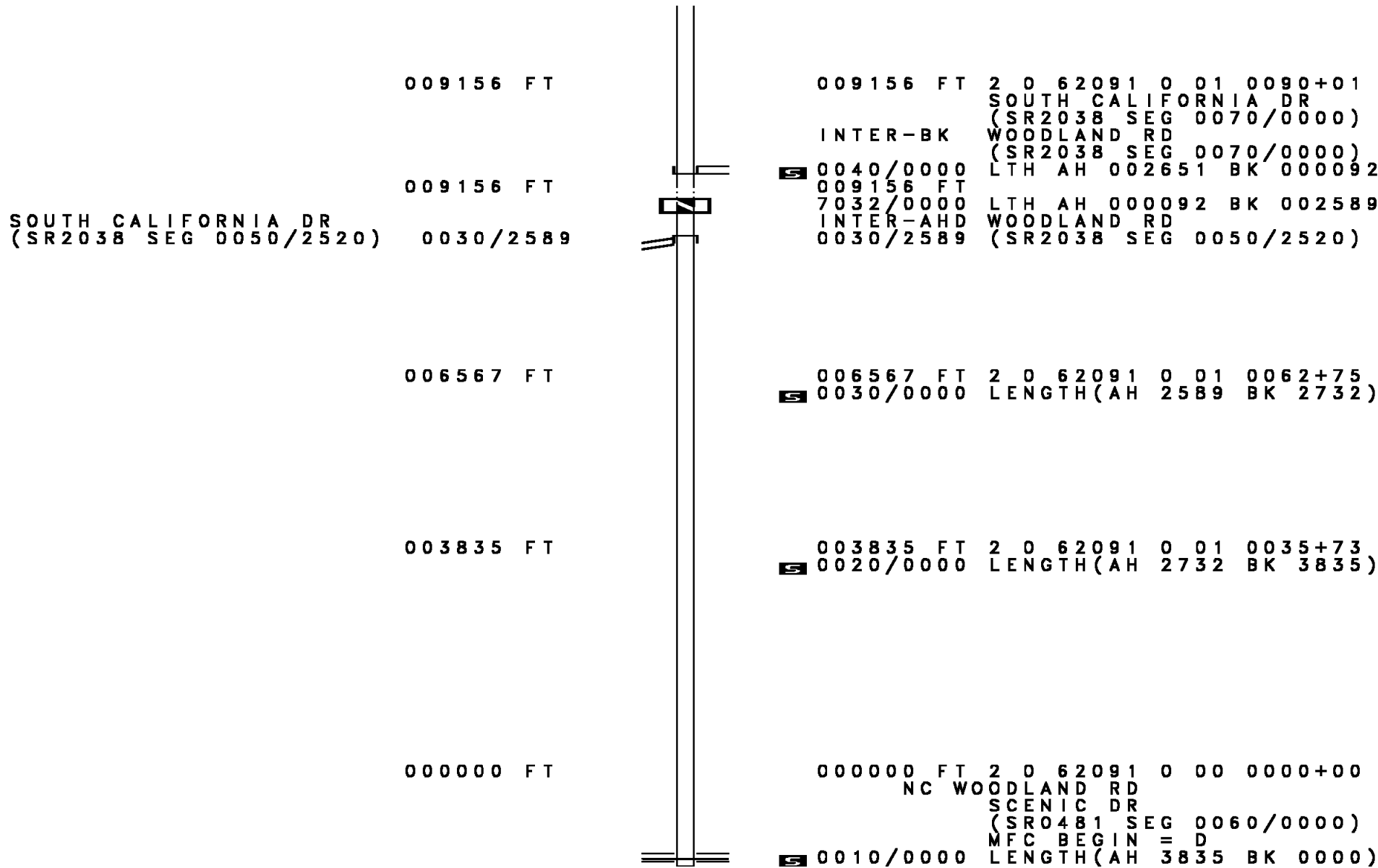
SPRING RD
(T457)

0050/0211
011807 FT

011807 FT 2 0 62091 0 01 0116+35
LOCUST RD
(T457)
S 0050/0000 LENGTH(AH 3203 BK 2651)



DIR: B TOTAL LEN: 3.417 MI. DIST: 12-4 SR: 2069
 LEFT MUN: WEST PIKE RUN T RIGHT MUN: WEST PIKE RUN T



009156 FT
 009156 FT
 SOUTH CALIFORNIA DR
 (SR2038 SEG 0050/2520) 0030/2589

009156 FT 2 0 62091 0 01 0090+01
 SOUTH CALIFORNIA DR
 (SR2038 SEG 0070/0000)
 INTER-BK WOODLAND RD
 (SR2038 SEG 0070/0000)
 0040/0000 LTH AH 002651 BK 000092
 009156 FT
 7032/0000 LTH AH 000092 BK 002589
 INTER-AHD WOODLAND RD
 0030/2589 (SR2038 SEG 0050/2520)

006567 FT

006567 FT 2 0 62091 0 01 0062+75
 0030/0000 LENGTH(AH 2589 BK 2732)

003835 FT

003835 FT 2 0 62091 0 01 0035+73
 0020/0000 LENGTH(AH 2732 BK 3835)

000000 FT

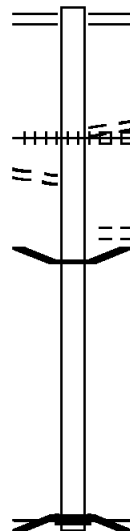
000000 FT 2 0 62091 0 00 0000+00
 NC WOODLAND RD
 SCENIC DR
 (SR0481 SEG 0060/0000)
 MFC BEGIN = D
 0010/0000 LENGTH(AH 3835 BK 0000)

FROM 2089/0080 SH
(CONN)

001413 FT

0010/1240

000000 FT

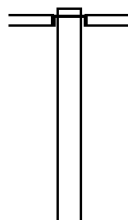


001413 FT BLAINSBURG HILL RD
 (SR2089 SEG 0081/0294)
 0010/1413 { SR2089 SEG 0080/0290 }
 TO 2089/0080 SH
 (CONN)
 (AAR 004175*)#TRKS 01
 0010/1274 MAIN ST
 (BORO)
 WATER ST
 0010/1125 (BORO)
 0010/0945 BMSEN 62/2067/0010/0000
 000000 FT 1 0 00268 1 00 0013+02
 INTER-BK NC BR BRIDGE BL
 (SR4025 SEG 0010/0105)
 WATER STREET
 BMSBG 62/2067/0010/0000
 MFC BEGIN = C
 BK-FAYETTE (26)
 0010/0000 LENGTH(AH 1413 BK 0000)

EXTRACT DATE: 12/18/2023 ROADWAY MANAGEMENT SYSTEM PAGE NUMBER: 515
 PRINT DATE: 12/21/2023 SLD COUNTY/SR - ANNUAL PRINT COUNTY: WASHINGTON
 DIR: B TOTAL LEN: 2.376 MI. DIST: 12-4 SR: 2065
 LEFT MUN: CENTERVILLE B RIGHT MUN: CENTERVILLE B

012543 FT

012543 FT
 INTER-AHD LINTON RD
 (BORO)
 NATIONAL PK
 (SR0040 SEG 0720/0000)



010053 FT

010053 FT 2 0 62222 0 00 0100+91

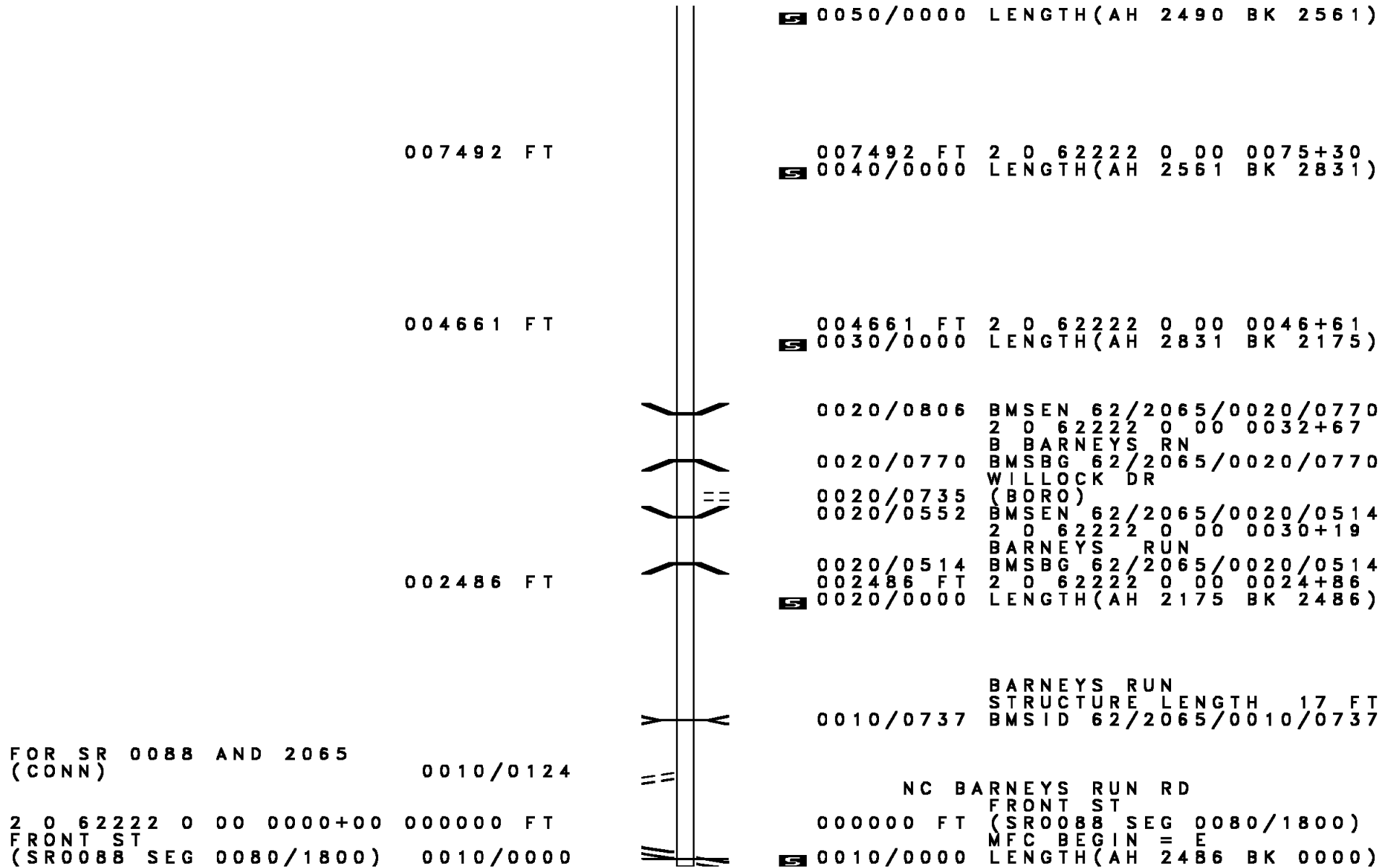
EXTRACT DATE: 12/18/2023
PRINT DATE: 12/21/2023

ROADWAY MANAGEMENT SYSTEM
SLD COUNTY/SR - ANNUAL PRINT

PAGE NUMBER: 514
COUNTY: WASHINGTON

DIR: B TOTAL LEN: 2.376 MI.
LEFT MUN: CENTERVILLE B

DIST: 12-4 SR: 2065
RIGHT MUN: CENTERVILLE B



5 0050/0000 LENGTH(AH 2490 BK 2561)

007492 FT

007492 FT 2 0 62222 0 00 0075+30
5 0040/0000 LENGTH(AH 2561 BK 2831)

004661 FT

004661 FT 2 0 62222 0 00 0046+61
5 0030/0000 LENGTH(AH 2831 BK 2175)

0020/0806 BMS EN 62/2065/0020/0770
2 0 62222 0 00 0032+67

B BARNEYS RN
0020/0770 BMSBG 62/2065/0020/0770
WILLOCK DR

0020/0735 (BORO)
0020/0552 BMS EN 62/2065/0020/0514
2 0 62222 0 00 0030+19

002486 FT

0020/0514 BMSBG 62/2065/0020/0514
002486 FT 2 0 62222 0 00 0024+86
5 0020/0000 LENGTH(AH 2175 BK 2486)

BARNEYS RUN
STRUCTURE LENGTH 17 FT
0010/0737 BMSID 62/2065/0010/0737

FOR SR 0088 AND 2065
(CONN)

0010/0124

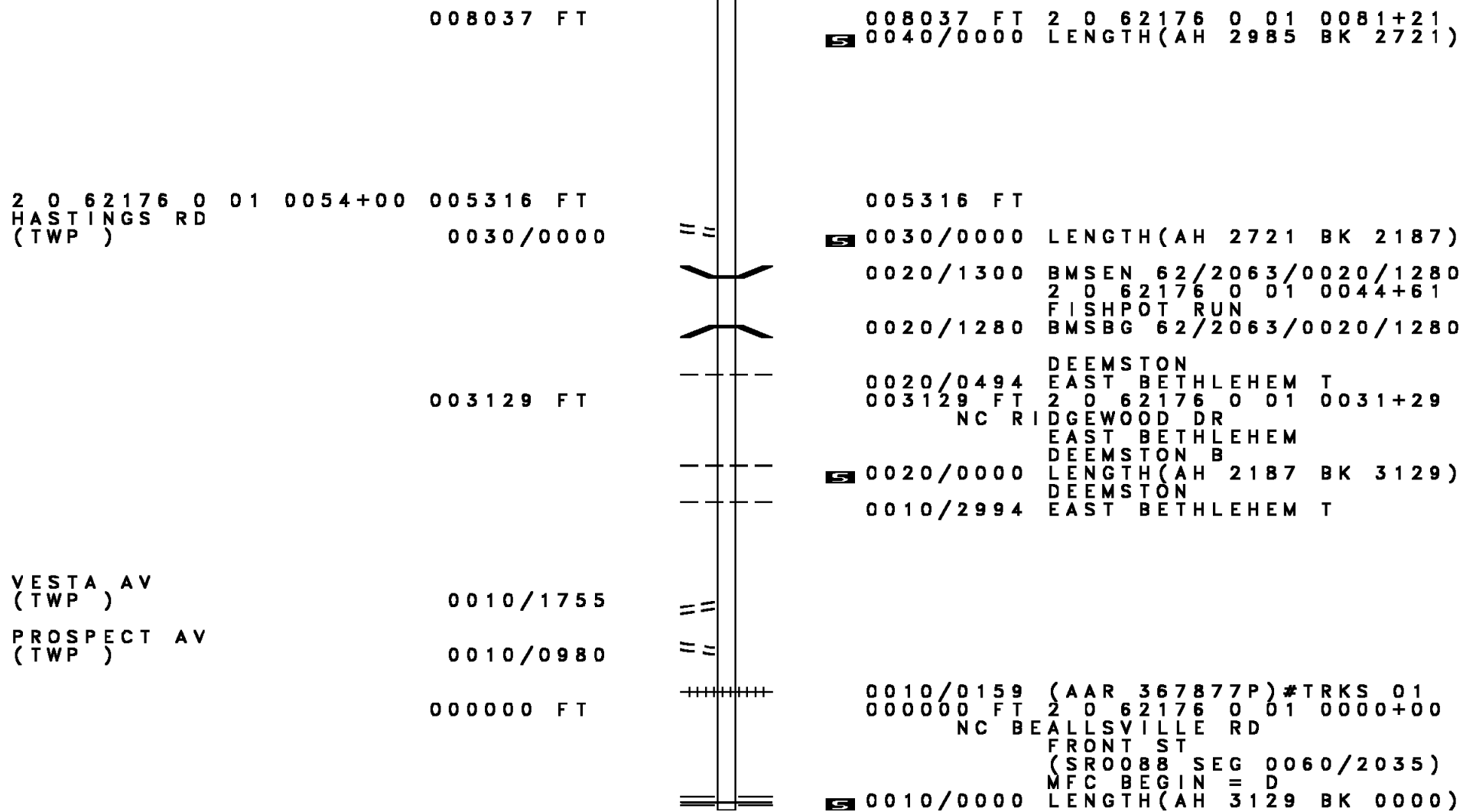
2 0 62222 0 00 0000+00 000000 FT
FRONT ST
(SR0088 SEG 0080/1800) 0010/0000

NC BARNEYS RUN RD
FRONT ST
000000 FT (SR0088 SEG 0080/1800)
MFC BEGIN = E
5 0010/0000 LENGTH(AH 2486 BK 0000)

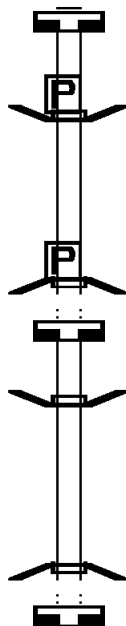
DIR: B TOTAL LEN: 3.568 MI. DIST: 12-4 SR: 2063
 LEFT MUN: BEALLSVILLE B RIGHT MUN: BEALLSVILLE B

	018840 FT	==	018840 FT MOREY RD 0070/3131 (SR2041 SEG 0130/0000) BEALLSVILLE 0070/2656 DEEMSTON B
	015709 FT	==	015709 FT 2 0 62176 0 01 0157+93 S 0070/0000 LENGTH(AH 3131 BK 2529)
HORTON RD (TWP)	0060/1788	==	0060/1814 BAILEY RD (TWP)
	013180 FT	==	0060/0440 HOWES LN (PRDR) 013180 FT 2 0 62176 0 01 0132+64 S 0060/0000 LENGTH(AH 2529 BK 2158)
KERUSKIN LN (PRDR)	0050/1765	==	0050/1517 SUNDANCE LN (PRDR)
	0050/0870	==	0050/1280 SUNDANCE LN (PRDR)
GONTKO LN (PRDR)	011022 FT	==	011022 FT 2 0 62176 0 01 0111+06 S 0050/0000 LENGTH(AH 2158 BK 2985)

DIR: B TOTAL LEN: 3.568 MI. DIST: 12-4 SR: 2063
 LEFT MUN: DEEMSTON B RIGHT MUN: DEEMSTON B



000061 FT



000061 FT
 7018/0000

INTER-AHD

0016/0023

000038 FT

INTER-BK

0016/0000

000038 FT

7014/0000

INTER-AHD

0012/0038

000000 FT

INTER-BK

0012/0000

000000 FT

7010/0000

LENGTH(AH 0366 BK 0023)
 BMSBN 62/2061/0016/0000
 FISHPOT RUN DR
 (TWP)
 BRIDGE POSTED (TONS)
 2 0 62216 0 01 0000+00
 FISHPOT RUN DR
 (TWP)
 SGL 08 COMB 15
 N B FISHPOT
 BMSBG 62/2061/0016/0000
 LENGTH(AH 0023 BK 0739)
 LENGTH(AH 0739 BK 0038)
 BMSBN 62/2061/0012/0000
 FISHPOT RUN DR
 (TWP)
 2 0 62216 0 01 0000+00
 FISHPOT RUN DR
 (TWP)
 N B FISHPOT
 BMSBG 62/2061/0012/0000
 LENGTH(AH 0038 BK 1600)
 LENGTH(AH 1600 BK 0000)

000038 FT

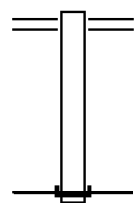
000038 FT

000000 FT

000000 FT

EXTRACT DATE: 12/18/2023 ROADWAY MANAGEMENT SYSTEM PAGE NUMBER: 510
 PRINT DATE: 12/21/2023 SLD COUNTY/SR - ANNUAL PRINT COUNTY: WASHINGTON
 DIR: B TOTAL LEN: .065 MI. DIST: 12-4 SR: 2059
 LEFT MUN: EAST BETHLEHEM T RIGHT MUN: EAST BETHLEHEM T

000343 FT
 000000 FT



000343 FT MAIN ST
 0010/0343 (SR2039 SEG 0052/0568)
 000000 FT 2 0 62218 0 00 0000+00
 NC PITT GAS RD
 INTER-BK PITT GAS RD
 (SR1029 SEG 0010/0195)
 MFC BEGIN = E
 BK-GREENE (30)
 0010/0000 LENGTH(AH 0343 BK 0000)

DIR: B TOTAL LEN: 1.099 MI. DIST: 12-4 SR: 2057
 LEFT MUN: DEEMSTON B RIGHT MUN: DEEMSTON B

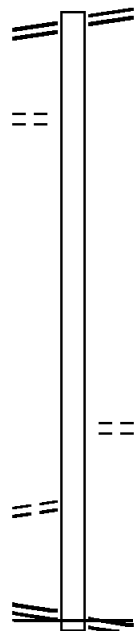
MOREY RD 005802 FT
 (SR2041 SEG 0090/0000) 0020/3347

BULLDOG DR 0020/2335
 (PRDR)

002455 FT

BUCKINGHAM RD 0010/0315
 (TWP)

2 0 62224 0 00 0000+00 000000 FT
 BUCKINGHAM RD
 (SR2024 SEG 0040/0216) 0010/0000



005802 FT MOREY RD
 0020/3347 (SR2041 SEG 0090/0000)

002455 FT 2 0 62224 0 00 0024+55
 0020/0000 LENGTH(AH 3347 BK 2455)

0010/0970 MOWERY LN
 (TWP)

NC CRAWFORD RD
 BUCKINGHAM RD
 000000 FT (SR2024 SEG 0040/0216)
 MFC BEGIN = D
 0010/0000 LENGTH(AH 2455 BK 0000)

EXTRACT DATE: 12/18/2023 ROADWAY MANAGEMENT SYSTEM PAGE NUMBER: 508
 PRINT DATE: 12/21/2023 SLD COUNTY/SR - ANNUAL PRINT COUNTY: WASHINGTON
 DIR: B TOTAL LEN: .042 MI. DIST: 12-4 SR: 2056
 LEFT MUN: AMWELL T RIGHT MUN: AMWELL T

000220 FT
 000000 FT



000220 FT BMS EN 62/2056/0010/0000
 INTER-AHD BARRETT HILL RD
 0010/0220 (TWP)
 000000 FT 2 0 00000 0 00 0000+00
 NC BA BARRETT HILL RD
 INTER-BK BARRETT HILL RD
 (TWP)
 SR 0079
 BMSBG 62/2056/0010/0000
 MFC BEGIN = E
 0010/0000 LENGTH(AH 0220 BK 0000)

SANDY PLAINS RD 008463 FT
 (SR2041 SEG 0050/0000) 0030/3460

008463 FT MOREY RD
 0030/3460 (SR2041 SEG 0050/0000)
 RACE TRACK LN
 0030/3390 (TWP)

JENNINGS LN 005003 FT
 (TWP) 0030/0000

005003 FT 2 0 62147 0 00 0048+75
 VILLAGE: SANDY PLAINS
 0030/0000 LENGTH(AH 3460 BK 2203)

002800 FT

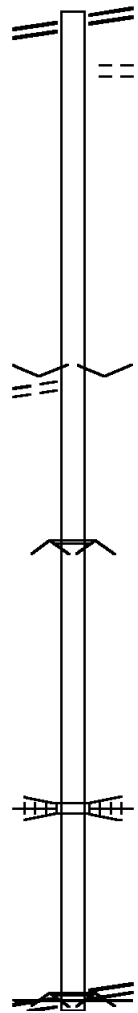
0020/0255 ROAD CLOSED BACK
 002800 FT ROAD CLOSED BACK
 0020/0000 LENGTH(AH 2203 BK 2800)

000000 FT

0010/0188 CONSOLIDATED RAIL CORPO
 000000 FT OVERPASS IS RR X-ING
 2 0 62147 0 00 0000+00
 ROAD CLOSED
 ROAD CLOSED AHEAD

MAIN ST 0010/0000
 (SR2039 SEG 0072/0600)

NC BLACK DOG HOLLOW RD
 MFC BEGIN = D
 0010/0000 LENGTH(AH 2800 BK 0000)



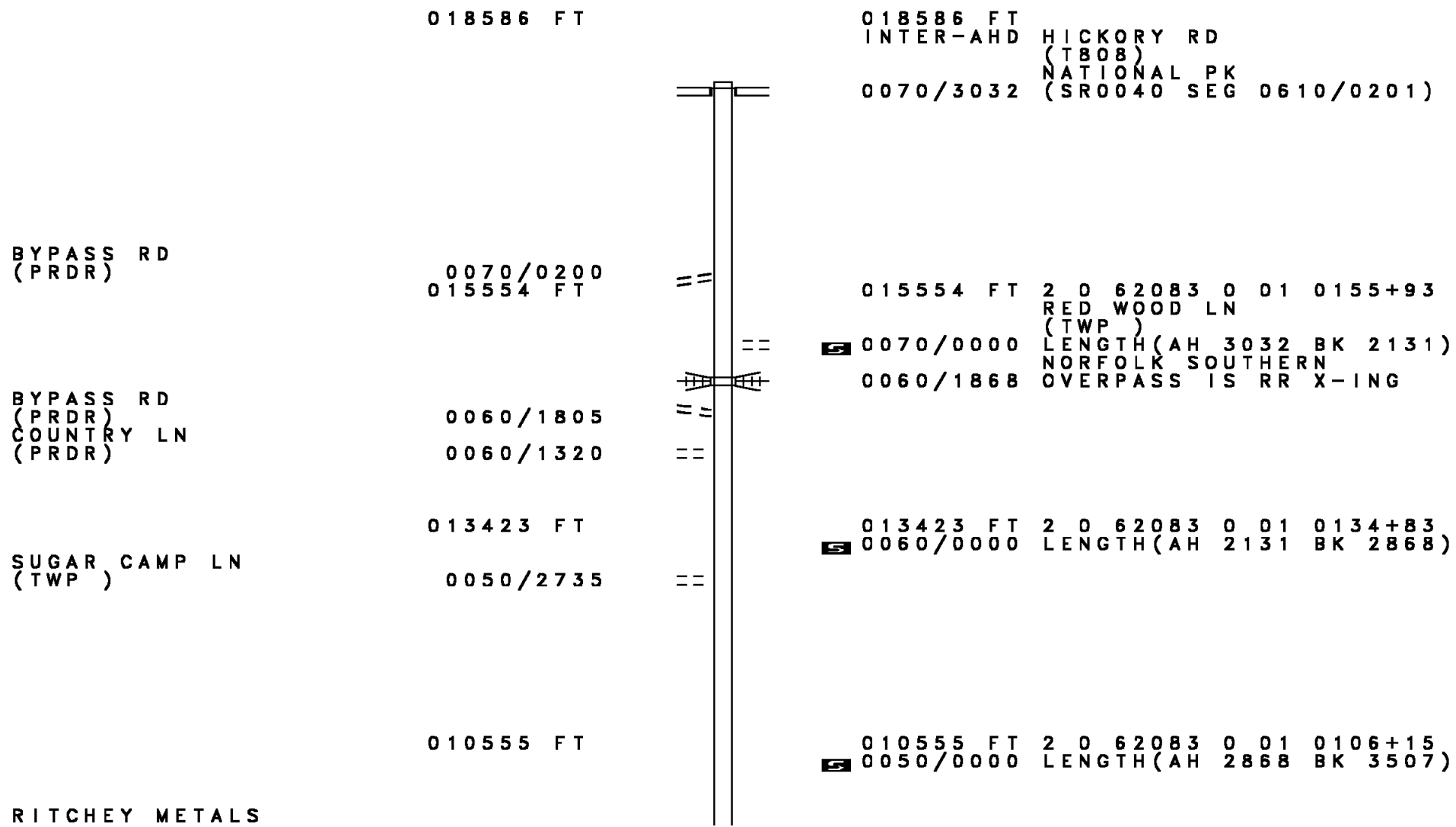
EXTRACT DATE: 12/18/2023 ROADWAY MANAGEMENT SYSTEM PAGE NUMBER: 506
PRINT DATE: 12/21/2023 SLD COUNTY/SR - ANNUAL PRINT COUNTY: WASHINGTON
DIR: B TOTAL LEN: .000 MI. DIST: 12-4 SR: 2054
LEFT MUN: NORTH BETHLEHEM T RIGHT MUN: NORTH BETHLEHEM T

000000 FT



000000 FT
7010/0000 LENGTH(AH 0105 BK 0000)

DIR: B TOTAL LEN: 3.520 MI. DIST: 12-4 SR: 2053
 LEFT MUN: NORTH BETHLEHEM T RIGHT MUN: NORTH BETHLEHEM T



RITCHEY METALS

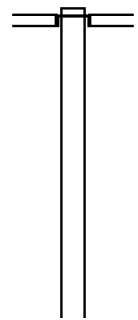
DIR: B TOTAL LEN: 3.520 MI. DIST: 12-4 SR: 2053
 LEFT MUN: NORTH BETHLEHEM T RIGHT MUN: NORTH BETHLEHEM T

Stationing	Description	Stationing	Description
(PRDR) 0040/2455	POI	0040/2455	(APRA) RITCHEY METALS
KINDER RD (T798) 0040/1645	==	0040/1519	NORTH BETHLEHEM
	---	0040/0976	WEST BETHLEHEM T
	⌢	0040/0960	BMSEN 62/2053/0040/0960 2 0 62083 0 01 0080+29
	⌢	0040/0960	B DANIELS RN BMSBG 62/2053/0040/0960
007048 FT		007048 FT	2 0 62083 0 01 0070+96
		0040/0000	NC STATION RD LENGTH(AH 3507 BK 2143)
WILSON RD (T383) 0030/0693	==	0030/0026	BMSEN 62/2053/0030/0000
	⌢	004905 FT	2 0 62083 0 01 0049+13
	⌢	0030/0000	B DANIELS RN BMSBG 62/2053/0030/0000 LENGTH(AH 2143 BK 2779)
002126 FT		002126 FT	2 0 62083 0 01 0021+17
		0020/0000	LENGTH(AH 2779 BK 2126)
	⌢	0010/0999	BMSEN 62/2053/0010/0973
	⌢	0010/0973	2 0 62083 0 00 0009+64 BRANCH OF DANIELS RUN BMSBG 62/2053/0010/0973
000000 FT		000000 FT	2 0 62083 0 00 0000+00
		0010/0000	NC WEAVER SCHOOL RD SPRING VALLEY RD (SR2015 SEG 0020/1815) MFC BEGIN = D LENGTH(AH 2126 BK 0000)

EXTRACT DATE: 12/18/2023 ROADWAY MANAGEMENT SYSTEM PAGE NUMBER: 503
 PRINT DATE: 12/21/2023 SLD COUNTY/SR - ANNUAL PRINT COUNTY: WASHINGTON
 DIR: B TOTAL LEN: 2.699 MI. DIST: 12-4 SR: 2051
 LEFT MUN: NORTH BETHLEHEM T RIGHT MUN: NORTH BETHLEHEM T

014249 FT


014249 FT
 INTER-AHD FAVA FARM RD
 (T441)
 NATIONAL PK
 0050/3295 (SR0040 SEG 0580/1087)



010954 FT

010954 FT 2 0 62079 0 00 0109+67
 0050/0000 LENGTH(AH 3295 BK 2849)

DIR: B TOTAL LEN: 2.699 MI. DIST: 12-4 SR: 2051
 LEFT MUN: NORTH BETHLEHEM T RIGHT MUN: NORTH BETHLEHEM T

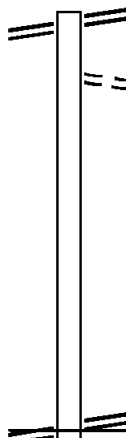


EXTRACT DATE: 12/18/2023 ROADWAY MANAGEMENT SYSTEM PAGE NUMBER: 501
 PRINT DATE: 12/21/2023 SLD COUNTY/SR - ANNUAL PRINT COUNTY: WASHINGTON
 DIR: B TOTAL LEN: .670 MI. DIST: 12-4 SR: 2050
 LEFT MUN: NORTH BETHLEHEM T RIGHT MUN: NORTH BETHLEHEM T

NATIONAL PK 003537 FT
 (SR0040 SEG 0540/0000) 0010/3537

DANIELS RUN RD
 (SR2015 SEG 0090/0593) 0010/0000

000000 FT



003537 FT NATIONAL PK
 0010/3537 (SR0040 SEG 0540/0000)
 0010/3165 DEERFIELD LN
 (PRDR)

000000 FT 2 0 62060 0 00 0000+00
 DANIELS RUN RD
 (SR2015 SEG 0090/0593)
 NC ROBINSON RD
 MFC BEGIN = E
 0010/0000 LENGTH(AH 3537 BK 0000)

DIR: B TOTAL LEN: 2.294 MI. DIST: 12-4 SR: 2049
 LEFT MUN: WEST BETHLEHEM T RIGHT MUN: WEST BETHLEHEM T

MAIN ST (SR2020 SEG 0220/2365) FROM 2020/0220 SH (CONN) WHITEHALL ST (T879)	012114 FT 0050/1684 0050/1586 0050/1155		012114 FT INTER-AHD JEFFERSON AV 0050/1684 (SR2020 SEG 0220/2365)
ELM ST (T885)	0050/0360 010430 FT		0050/0672 BROAD ST (T878)
HEDGE AV (T772)	0040/2359		010430 FT 2 0 62146 0 00 0054+14 5 0050/0000 LENGTH(AH 1684 BK 2874)
	007556 FT		0040/1805 WHITE OAK LN (PRDR)
			007556 FT 2 0 62146 0 00 0024+90 MEADOW LN (T329)

DIR: B TOTAL LEN: 2.294 MI. DIST: 12-4 SR: 2049
 LEFT MUN: WEST BETHLEHEM T RIGHT MUN: WEST BETHLEHEM T

WHITE LN
(TWP)

0030/1795

005042 FT

BARR RUN RD
(SR2022 SEG 0110/0000)

0030/0000
005042 FT

HICKORY LN
(TWP)

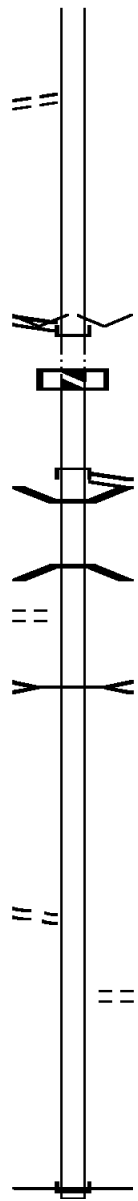
0020/2250

002698 FT

VALLEY VIEW RD
(T325)

0010/1965

000000 FT



0040/0000 LENGTH(AH 2874 BK 2514)

005042 FT 2 0 62146 0 00 0000+00
VILLAGE: ZOLARSVILLE

NC JEFFERSON AV
INTER-BK CLARKSVILLE RD
(SR2022 SEG 0110/0000)

0030/0000 LTH AH 002514 BK 000539
005042 FT

7022/0000 LTH AH 000539 BK 002344
INTER-AHD CLARKSVILLE RD
(SR2022 SEG 0110/0516)
CLARKSVILLE RD

0020/2344 (SR2022 SEG 0110/0516)
0020/2296 BMSID 62/2049/0020/2265
2 0 62053 0 00 0049+68

0020/2265 BARRS RUN
BMSBG 62/2049/0020/2265

BR BARRS RUN
STRUCTURE LENGTH 11 FT
0020/2077 BMSID 62/2049/0020/2077

002698 FT 2 0 62053 0 00 0026+97
0020/0000 LENGTH(AH 2344 BK 2698)

0010/1087 VALLEY VIEW RD
(T325)

000000 FT 2 0 62053 0 00 0000+00
NC CLARKSVILLE RD
INTER-BK LOCUST AV
(TWP)

MFC BEGIN = E
0010/0000 LENGTH(AH 2698 BK 0000)

EXTRACT DATE: 12/18/2023 ROADWAY MANAGEMENT SYSTEM PAGE NUMBER: 498
 PRINT DATE: 12/21/2023 SLD COUNTY/SR - ANNUAL PRINT COUNTY: WASHINGTON

DIR: B TOTAL LEN: 2.293 MI. DIST: 12-4 SR: 2048
 LEFT MUN: WEST BROWNSVILLE B RIGHT MUN: CENTERVILLE B

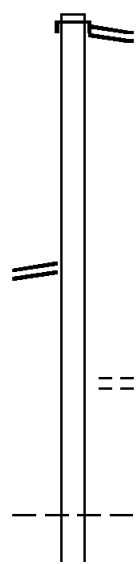
012109 FT

012109 FT
 INTER-AHD MAIN ST
 (SR2089 SEG 0070/0000)
 VESTABURG RD
 (SR2089 SEG 0070/0000)

NOB HILL RD
 (SR2079 SEG 0010/0000) 0050/0038
 009177 FT

2 0 00000 0 00 0070+94 007094 FT
 WEST BROWNSVILLE
 CALIFORNIA B 0040/0000

009177 FT 2 0 00000 0 00 0091+77
 0050/0000 LENGTH(AH 2932 BK 2083)
 0040/1375 JAMES ST
 (TWP)
 007094 FT
 0040/0000 LENGTH(AH 2083 BK 2728)

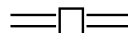


DIR: B TOTAL LEN: 2.293 MI. DIST: 12-4 SR: 2048
 LEFT MUN: CALIFORNIA B RIGHT MUN: CENTERVILLE B

LOSKO RD (PRDR)	0030/1950	==			
CALIFORNIA CENTERVILLE B	0030/1650	--		0030/1736	EAST END RD (BORO)
	004366 FT			0030/0126	OP ID 62/7043/9900/2964
				004366 FT	2 0 00000 0 00 0043+66
					PA TPK (TOLL 43) S
				0030/0000	OP ID 62/7043/9900/2965
					LENGTH(AH 2728 BK 1959)
CENTERVILLE CALIFORNIA B	0020/1709	--		0020/1895	OP ID 62/7043/9900/2963
					PA TPK (TOLL 43) R
					PA TPK (TOLL 43) NB
				0020/1029	ALKIM DR (BORO)
2 0 00000 0 00 0024+07	002407 FT			002407 FT	
FRANKLIN DR (BORO)					
CALIFORNIA WEST PIKE RUN T	0020/0000	--		0020/0000	LENGTH(AH 1959 BK 2407)
HOWARD AV (BORO)	0010/1795	==			
SOUTH MALDEN RD (TWP)	0010/1255	==			
TO 0040/0770 SH (CONN)	0010/0245	==			
	000000 FT			0010/0120	FROM 0040/0770 SH (CONN)
				000000 FT	2 0 00000 0 00 0000+00
					NC OL NATIONAL PK
					NATIONAL PK
					(SR0040 SEG 0771/0000)
					(SR0040 SEG 0770/0000)
				INTER-BK	DAISYTOWN RD
					(SR2081 SEG 0010/0000)
					MFC BEGIN = D
				0010/0000	LENGTH(AH 2407 BK 0000)

EXTRACT DATE: 12/18/2023 ROADWAY MANAGEMENT SYSTEM PAGE NUMBER: 496
PRINT DATE: 12/21/2023 SLD COUNTY/SR - ANNUAL PRINT COUNTY: WASHINGTON
DIR: B TOTAL LEN: 3.453 MI. DIST: 12-4 SR: 2047
LEFT MUN: WEST BETHLEHEM T RIGHT MUN: WEST BETHLEHEM T

018234 FT



018234 FT LONE PINE RD
0080/1787 (SR2011 SEG 0230/0349)

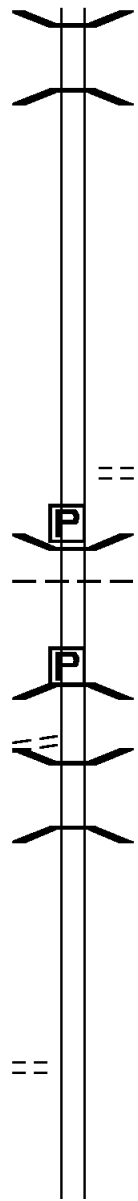
EXTRACT DATE: 12/18/2023
PRINT DATE: 12/21/2023

ROADWAY MANAGEMENT SYSTEM
SLD COUNTY/SR - ANNUAL PRINT

PAGE NUMBER: 495
COUNTY: WASHINGTON

DIR: B TOTAL LEN: 3.453 MI.
LEFT MUN: WEST BETHLEHEM T

DIST: 12-4 SR: 2047
RIGHT MUN: WEST BETHLEHEM T



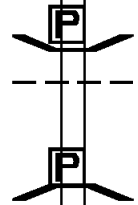
0080/1745 BMS EN 62/2047/0080/1729
2 0 62089 0 01 0183+81
SOWERS RUN
0080/1729 BMSBG 62/2047/0080/1729

016447 FT

016447 FT 2 0 62089 0 01 0166+50
S 0080/0000 LENGTH(AH 1787 BK 2140)

014307 FT

014307 FT 2 0 62089 0 01 0145+34
STOPKA RD
(T365)
S 0070/0000 LENGTH(AH 2140 BK 1719)



0060/1100 BMS EN 62/2047/0060/1040
BRIDGE POSTED (TONS)
WEST BETHLEHEM
0060/1076 AMWELL T
2 0 62089 0 01 0138+54
SGL 31 COMB 40
L TENMILE CK
0060/1040 BMSBG 62/2047/0060/1040

SHIDLER RUN RD
(T365)

0060/0998

0060/0957 BMS EN 62/2047/0060/0944
2 0 62089 0 01 0137+58
B L TENMILE
0060/0944 BMSBG 62/2047/0060/0944

012588 FT

012588 FT 2 0 62089 0 01 0124+80
S 0060/0000 LENGTH(AH 1719 BK 2286)

MCCULLOUGH HILL RD
(T361)

0050/0521
010302 FT

010302 FT 2 0 62089 0 01 0105+22
S 0050/0000 LENGTH(AH 2286 BK 2578)

DIR: B TOTAL LEN: 3.453 MI. DIST: 12-4 SR: 2047
 LEFT MUN: AMWELL T RIGHT MUN: AMWELL T

IKES RD
 (T359)
 AMWELL
 WEST BETHLEHEM T

0040/0350

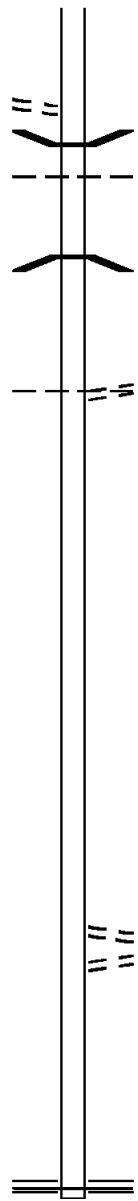
0040/0085

007724 FT

005359 FT

002143 FT

000000 FT



0040/0139 BMS EN 62/2047/0040/0079

2 0 62089 0 00 0078+22
 L TENMILE CK
 0040/0079 BMSBG 62/2047/0040/0079
 007724 FT 2 0 62089 0 00 0077+67
 FISHER HOLLOW RD
 (T734)

0040/0000 WEST BETHLEHEM T
 LENGTH(AH 2578 BK 2365)

005359 FT 2 0 62089 0 00 0050+10
 0030/0000 LENGTH(AH 2365 BK 3216)

002143 FT 2 0 62089 0 00 0021+39
 0020/0000 LENGTH(AH 3216 BK 2143)

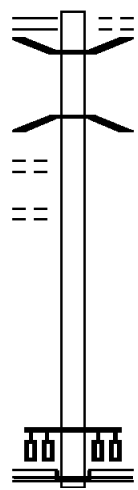
0010/1343 HIGHLAND RIDGE RD
 (T366)
 0010/1272 HIGHLAND RIDGE RD
 (T366)

000000 FT 2 0 62089 0 00 0000+00
 NC LI TTTLE CREEK RD
 TEN MILE RD
 (SR2020 SEG 0180/0000)
 MFC BEGIN = E
 0010/0000 LENGTH(AH 2143 BK 0000)

BENTLEYVILLE RD 000570 FT
 (SR2023 SEG 0086/0000) 0010/0570

MINER ST 0010/0430
 (T490)
 HILLMAN ST 0010/0175
 (T488) 000000 FT

BENTLEYVILLE RD
 (SR2040 SEG 0030/1500) 0010/0000



000570 FT (TBK 2023) BENTLEYVILLE
 0010/0570 (TWP)
 0010/0528 BMSEN 62/2044/0010/0530
 2 0 62016 1 00 0035+76
 TRIB TO PIGEON CREEK
 0010/0495 BMSBG 62/2044/0010/0530

000000 FT 2 0 62016 1 00 0035+76
 NC GIBSON RD
 RAMP TO SR 2040 SH
 (SR8030 SEG 0510/0860)
 FROM 8030/0510 SH
 (CONN)

INTER-BK RAMP E RD
 (SR8030 SEG 0500/0000)
 MFC BEGIN = D
 0010/0000 LENGTH(AH 0570 BK 0000)

EXTRACT DATE: 12/18/2023 ROADWAY MANAGEMENT SYSTEM PAGE NUMBER: 492
PRINT DATE: 12/21/2023 SLD COUNTY/SR - ANNUAL PRINT COUNTY: WASHINGTON
DIR: B TOTAL LEN: .000 MI. DIST: 12-4 SR: 2043
LEFT MUN: BENTLEYVILLE B RIGHT MUN: BENTLEYVILLE B

000000 FT



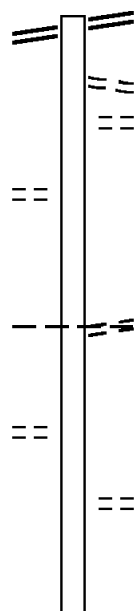
000000 FT
7010/0000 LENGTH(AH 0912 BK 0000)

DIR: B TOTAL LEN: 10.278 MI. DIST: 12-4 SR: 2041
 LEFT MUN: BENTLEYVILLE B RIGHT MUN: BENTLEYVILLE B

MAIN ST 054267 FT
 (SR0917 SEG 0120/0000) 0210/2220

CARMINE ST 0210/0540
 (BORO) 052047 FT

PINE ST 0200/2275
 (BORO)



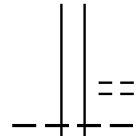
054267 FT MAIN ST
 0210/2220 (SR0917 SEG 0120/0000)
 0210/1684 FORREST ST
 (BORO)
 0210/1329 QUARRY ST
 (BORO)

052047 FT 1 1 00508 0 00 0000+00
 CHERRY PK
 (BORO)
 BENTLEYVILLE
 ELLSWORTH B
 0210/0000 LENGTH(AH 2220 BK 3196)

0200/1565 OLD WEST RD
 (BORO)

DIR: B TOTAL LEN: 10.278 MI. DIST: 12-4 SR: 2041
 LEFT MUN: ELLSWORTH B RIGHT MUN: ELLSWORTH B

048851 FT



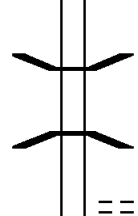
048851 FT 1 1 00515 0 00 0000+00
 CHERRY ST
 (BORO)
 0200/0000 LENGTH(AH 3196 BK 2679)
 ELLSWORTH
 0190/2501 WEST PIKE RUN T

046172 FT



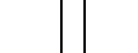
046172 FT 2 0 62177 0 00 0070+93
 0190/0000 LENGTH(AH 2679 BK 2068)

044104 FT



044104 FT 2 0 62177 0 00 0050+25
 0180/0000 LENGTH(AH 2068 BK 2873)
 0170/2361 BMSEN 62/2041/0170/2344
 0 0 00000 0 00 0000+00
 BRANCH OF PIKE RUN
 0170/2344 BMSBG 62/2041/0170/2344
 0170/1476 MCGIRTS RD
 (T407)

041231 FT



041231 FT 2 0 62177 0 00 0021+52
 0170/0000 LENGTH(AH 2873 BK 2152)

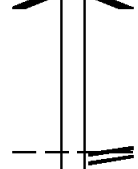
OAK RD
 (T830)

0160/0881



0160/0282 BMSEN 62/2041/0160/0268
 2 0 62177 0 00 0002+77
 PIKE RUN

039079 FT



0160/0267 BMSBG 62/2041/0160/0268
 039079 FT 2 0 62177 0 00 0000+00
 SUNSET DR
 (SR2034 SEG 0010/0000)
 NC BEALLSVILLE RD
 WEST PIKE RUN
 BEALLSVILLE B
 0160/0000 LENGTH(AH 2152 BK 3046)

DIR: B TOTAL LEN: 10.278 MI. DIST: 12-4 SR: 2041
 LEFT MUN: BEALLSVILLE B RIGHT MUN: BEALLSVILLE B

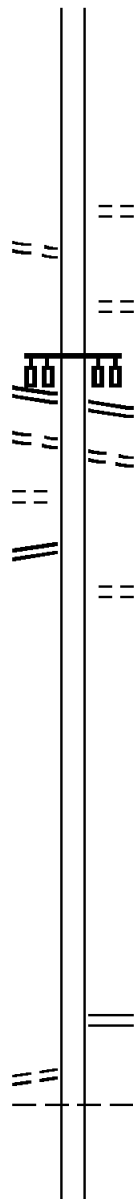
CHESTNUT ST (BORO) 0150/0245

2 0 62074 0 00 0000+00 036033 FT
 MAIN ST (SR0040 SEG 0650/1328) 0150/0000
 SOUTH ST (BORO) 0140/1730
 MCDONOUGH DR (TWP) 0140/1455
 MARTINDALE RD (SR2011 SEG 0010/0000) 0140/1348

034034 FT

031171 FT

BARNARD RD (BORO) 0120/1655



0150/0463 SCHOOL ST (BORO)
 0150/0230 CHESTNUT ST (BORO)
 036033 FT MAIN ST (SR0040 SEG 0650/1328)
 5 0150/0000 LENGTH(AH 3046 BK 1999)
 0140/1730 SOUTH ST (BORO)
 0140/1205 HORTON ST (TWP)
 034034 FT 2 0 62018 0 00 0337+31
 5 0140/0000 LENGTH(AH 1999 BK 2863)
 031171 FT 2 0 62018 0 00 0308+68
 NC MA IDEN ST
 RIDGEWOOD DR (SR2063 SEG 0070/3131)
 5 0130/0000 LENGTH(AH 2863 BK 2071)
 0120/1650 BEALLSVILLE DEEMSTON B

DIR: B TOTAL LEN: 10.278 MI. DIST: 12-4 SR: 2041
 LEFT MUN: BEALLSVILLE B RIGHT MUN: BEALLSVILLE B

029100 FT

029100 FT 2 0 62018 0 00 0291+94
 0120/0000 LENGTH(AH 2071 BK 3513)

025587 FT

FISHPOT RUN
 STRUCTURE LENGTH 26 FT
 BMSID 62/2041/0110/0871
 0110/0871
 025587 FT 2 0 62018 0 00 0256+81
 0110/0000 LENGTH(AH 3513 BK 3315)

WICKERHAM RD
 (BORO) 0100/0522
 2 0 62018 0 00 0223+23 022272 FT
 1560 MOREY RD
 (PRDR) 0100/0000

022272 FT
 0100/0000 LENGTH(AH 3315 BK 3136)


HUFFMAN RD
 (BORO) 0090/1220

0090/1140 HASTINGS RD
 (BORO)
 019136 FT 2 0 62018 0 00 0191+87
 CRAWFORD RD
 (SR2057 SEG 0020/3347)
 0090/0000 LENGTH(AH 3136 BK 1914)

017222 FT

017222 FT 2 0 62018 0 00 0172+60

DIR: B TOTAL LEN: 10.278 MI. DIST: 12-4 SR: 2041
 LEFT MUN: DEEMSTON B RIGHT MUN: DEEMSTON B



DIR: B TOTAL LEN: 10.278 MI. DIST: 12-4 SR: 2041
 LEFT MUN: EAST BETHLEHEM T RIGHT MUN: EAST BETHLEHEM T

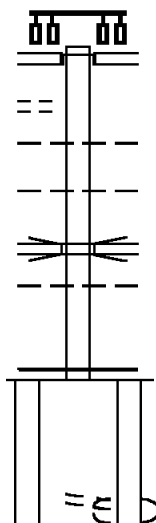
	005049 FT		005049 FT	2 0 62018 0 00 0049+77
				PRIVATE DR
				(PRDR)
		==	5 0030/0000	LENGTH(AH 2422 BK 2272)
SOTAK DR (PRDR)	0020/0995	==		
		==	0020/0836	WILSON ST (TWP)
	002777 FT		002777 FT	2 0 62018 0 00 0027+05
				WILSON ST
		==	5 0020/0000	LENGTH(AH 2272 BK 2777)
		==		(TWP)
		==	0010/2662	LOCUST ST (TWP)
		==	0010/2527	THIRD ST (TWP)
		==	0010/2418	PINE ST (TWP)
POLLY AV (TWP)	0010/1066	==		
		==	0010/0854	TAYLOR AV (TWP)
		==	0010/0716	TOWNSHIP AL (TWP)
		==	0010/0562	BERRY AV (TWP)
		==	0010/0433	TOWNSHIP AL (TWP)
		==	0010/0286	CLARK ST (TWP)
		==	0010/0144	TOWNSHIP AL (TWP)
	000000 FT		000000 FT	2 0 62018 0 00 0000+00
				VILLAGE: CLARKSVILLE
				NC SANDY PLAINS RD
				MAIN ST
				(SR2039 SEG 0012/0422)
				MFC BEGIN = D
		==	5 0010/0000	LENGTH(AH 2777 BK 0000)

GIBSON RD
 (SR2044 SEG 0010/0000)
 LANCASTER ST
 (TWP)

005440 FT

0030/1500
 0030/1020

003940 FT



005465 FT
 INTER-AHD

0030/1500

0030/0906

0030/0391

0030/0376

0030/0273

003965 FT

5 0030/0000

0024/0290

RAMP TO SR 2040 SH
 (SR8030 SEG 0510/0860)
 RAMP E RD
 (SR8030 SEG 0500/0000)

FALLOWFIELD
 BENTLEYVILLE B
 BENTLEYVILLE
 SOMERSET T
 SR 0070 EB
 OP ID 62/0070/0324/1215
 SOMERSET
 BENTLEYVILLE B
 1 0 00118 0 00 0328+50
 MFC BEGIN = D
 LENGTH(AH 1500 BK 0420)

FOR SR2040N TO SR2040S
 (CONN)
 SR 2040 - WILSON ST
 (BORO)

DIR: B TOTAL LEN: 1.035 MI. DIST: 12-4 SR: 2040
 LEFT MUN: BENTLEYVILLE B RIGHT MUN: BENTLEYVILLE B

FOR SR2040S TO SR2040N
 (CONN)
 SR 2040 - WILSON ST
 (BORO)

SR 2040 - WILSON ST
 (BORO)
 FOR SR2040N TO SR2040S
 (CONN)

0 0 00000 0 00 0000+00 003545 FT
 MFC BEGIN = D
 LENGTH(AH 0395 BK 2500)
 PILOT TRAVEL PLAZA ENTR
 (PRDR) 0020/2465
 PILOT TRAVEL PLAZA EXIT
 (PRDR) 0020/2000

1 0 00118 0 00 0291+40 000000 FT
 PITTSBURGH RD
 (SR0917 SEG 0140/0000) 0010/0000

0025/0280

0025/0160

001045 FT

0024/0245

0024/0160

0024/0120

0024/0000

0020/2465

0020/2000

0020/1600

001045 FT

0020/0000

0010/1017

0010/0671

0010/0600

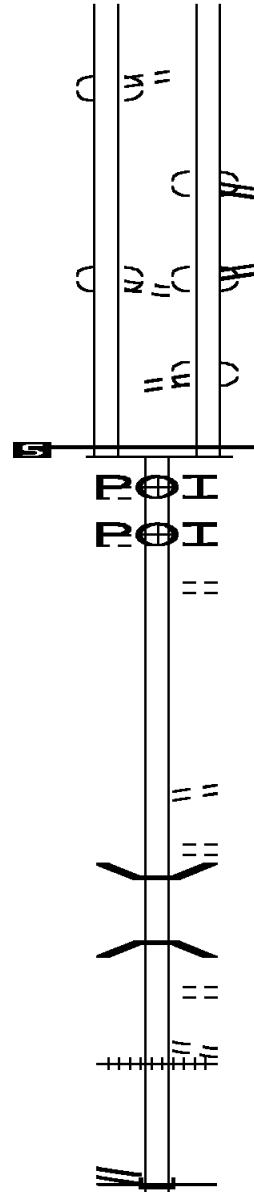
0010/0526

0010/0295

0010/0235

000000 FT

0010/0000



SR 2040 - WILSON ST
 (BORO)
 RAMP B RD
 (SR8030 SEG 0750/0960)
 RAMP A RD
 (SR8030 SEG 0760/0000)
 SR 2040 - WILSON ST
 (BORO)
 SR 2040 - WILSON ST
 (BORO)
 FOR SR2040S TO SR2040N
 (CONN)
 0 0 00000 0 00 0000+00
 MFC BEGIN = D
 LENGTH(AH 0420 BK 2500)
 (APRA) PILOT TRAVEL PLA
 (APRA) PILOT TRAVEL PLA
 GOSAL DR
 (PRDR)

1 0 00118 0 00 0302+75
 MAIN ST
 (BORO)
 NC WILSON RD
 LENGTH(AH 2500 BK 1045)
 DOLSON ST
 (BORO)
 BMSSEN 62/2040/0010/0600
 0 0 00000 0 00 0000+00
 BR PIGEON CK
 BMSBG 62/2040/0010/0600
 EAST ST
 (BORO)
 ACME ST
 (BORO)
 (AAR 505220T)#TRKS 01
 NC MAIN ST
 INTER-BK MAIN ST
 (SR0917 SEG 0140/0000)
 MFC BEGIN = D
 LENGTH(AH 1045 BK 0000)

	011495 FT		011495 FT	FRONT ST	
			0072/0825	(SR0088 SEG 0010/0055)	
			0072/0726	BMSEN 62/2039/0072/0655	
				2 0 62012 1 00 0000+00	
				BLACK DOG HOLLOW RUN	
			0072/0655	BMSBG 62/2039/0072/0655	
			010670 FT	2 0 62012 1 00 0000+00	
BLACK DOG HOLLOW RD	0072/0600		5 0072/0000	LENGTH(AH 0825 BK 1450)	
(SR2055 SEG 0010/0000)					
	010670 FT				
			0062/0725	PIPER AV	
				(TWP)	
			0062/0375	TEN MILE ST	
				(TWP)	
	009220 FT		009220 FT	2 0 62012 0 01 0092+76	
				COUNTY PARK RD	
				(PARK)	
			5 0062/0000	LENGTH(AH 1450 BK 2503)	
				MAPLE RD	
				(TWP)	
			0052/1933	GREEN ST	
				(TWP)	
			0052/1673	(TWP)	

DIR: B TOTAL LEN: 2.177 MI. DIST: 12-4 SR: 2039
 LEFT MUN: EAST BETHLEHEM T RIGHT MUN: EAST BETHLEHEM T

BESCO ST
 (TWP)

0052/0670

006717 FT

004221 FT

003755 FT

002086 FT

TOWNSHIP AL

(TWP)

PENN AV

(TWP)

SLOPE ST

(TWP)

DART AV

(TWP)

SANDY PLAINS RD

(SR2041 SEG 0010/0000)

BRIDGE AV

(TWP)

0012/1582

0012/1390

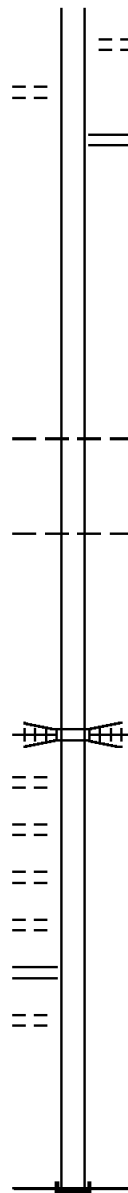
0012/1069

0012/0754

0012/0422

0012/0167

000000 FT



0052/1264 LAUREL ST
 (PRDR)

0052/0568 PIT GAS RD
 (SR2059 SEG 0010/0343)
 006717 FT 2 0 62012 0 01 0067+68
 0052/0000 LENGTH(AH 2503 BK 2496)

004221 FT 2 0 62012 0 01 0042+75
 EAST BETHLEHEM

0042/0000 JEFFERSON T
 LENGTH(AH 2496 BK 0466)
 003755 FT 2 0 62012 6 00 0038+10

0032/0000 JEFFERSON
 EAST BETHLEHEM T
 LENGTH(AH 0466 BK 1669)

002086 FT 2 0 62012 0 00 0021+60
 NORFOLK SOUTHERN
 OVERPASS IS RR X-ING
 0022/0000 LENGTH(AH 1669 BK 2086)

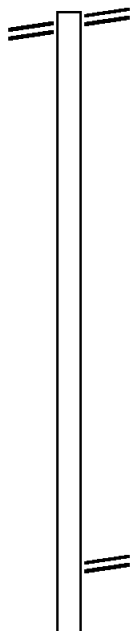
000000 FT 2 0 62012 0 00 0001+04

NC MAIN ST
 INTER-BK CENTER ST
 (SR1011 SEG 0150/2124)
 MFC BEGIN = D
 BK-GREENE (30)
 0012/0000 LENGTH(AH 2086 BK 0000)

EXTRACT DATE: 12/18/2023 ROADWAY MANAGEMENT SYSTEM PAGE NUMBER: 481
 PRINT DATE: 12/21/2023 SLD COUNTY/SR - ANNUAL PRINT COUNTY: WASHINGTON
 DIR: B TOTAL LEN: 4.658 MI. DIST: 12-4 SR: 2038
 LEFT MUN: CALIFORNIA B RIGHT MUN: CALIFORNIA B

CALIFORNIA DR 024593 FT
 (SR2030 SEG 0150/0000) 0130/3306

024593 FT CALIFORNIA DR
 0130/3306 (SR2030 SEG 0150/0000)



021287 FT

021287 FT 2 0 62066 0 00 0187+34
 0130/0000 LENGTH(AH 3306 BK 2342)

018945 FT

018945 FT 2 0 62066 0 00 0163+92
 SOUTH RIDGE RD
 (SR2079 SEG 0110/2514)

SOUTH RIDGE RD

018645 FT

0120/0000 NC SOUTH CALIFORNIA DR
 018645 FT 2 0 62095 0 02 0268+52
 NC SOUTH RIDGE RD

DIR: B TOTAL LEN: 4.658 MI. DIST: 12-4 SR: 2038
 LEFT MUN: CALIFORNIA B RIGHT MUN: CALIFORNIA B

Stationing	Segment	Length	Notes
(SR2079 SEG 0120/0000)	0116/0000		0116/0000 LENGTH(AH 0300 BK 2456)
			WEINZEN RD (T852)
016189 FT		016189 FT	2 0 62066 0 00 0141+02 CALIFORNIA
			0110/0000 LENGTH(AH 2456 BK 3931) WEST PIKE RUN T
012258 FT		012258 FT	2 0 62066 0 00 0106+31
			0100/0000 LENGTH(AH 3931 BK 2896)
			MEADOW LN (TWP)
009362 FT		009362 FT	2 0 62066 0 00 0071+06 NC CL OVER HILL RD
			SCENIC DR (SR0481 SEG 0080/0598)
			0090/0000 LENGTH(AH 2896 BK 2398)
			0080/1956 BMSSEN 62/2038/0080/1940
			2 0 62066 0 00 0066+38
			L PIKE RUN
			0080/1940 BMSBG 62/2038/0080/1940
006964 FT		006964 FT	2 0 62066 0 00 0047+01

EXTRACT DATE: 12/18/2023
PRINT DATE: 12/21/2023

ROADWAY MANAGEMENT SYSTEM
SLD COUNTY/SR - ANNUAL PRINT

PAGE NUMBER: 479
COUNTY: WASHINGTON

DIR: B TOTAL LEN: 4.658 MI.
LEFT MUN: WEST PIKE RUN T

DIST: 12-4 SR: 2038
RIGHT MUN: WEST PIKE RUN T

2 0 62066 0 00 0025+13 004787 FT
WOODLAND RD
(SR2069 SEG 0040/0000) 0070/0000

002212 FT

002212 FT

002212 FT

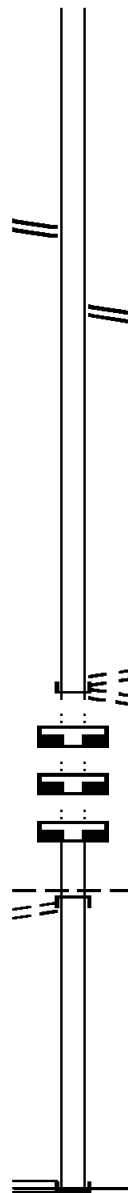
002212 FT

PRIVATE DR
(PRDR)

0010/2212

000000 FT

ROBISON DAIRY RD
(SR2030 SEG 0040/0000) 0010/0000



5 0080/0000 LENGTH(AH 2398 BK 2177)

004787 FT

5 0070/0000 NC SOUTH CALIFORNIA DR
LENGTH(AH 2177 BK 2575)
NC WOODLAND RD

0050/2520 WOODLAND RD
(SR2069 SEG 0030/2589)

002212 FT 2 0 62066 0 00 0000+00
(TB SR2054) DEEMS PARK R
(T948)
NC SOUTH CALIFORNIA DR
(TB SR2054) MCGIRTS RD
(T407)

INTER-BK DEEMS PARK RD
(TWP)

5 0050/0000 LENGTH(AH 2575 BK 2672)

002212 FT

7040/0000 LENGTH(AH 2672 BK 2159)

002212 FT

7030/0000 LENGTH(AH 2159 BK 3276)

002212 FT

7020/0000 LENGTH(AH 3276 BK 2212)

INTER-AHD DEEMS PARK RD
(TWP)

0010/2212 BENTLEYVILLE B

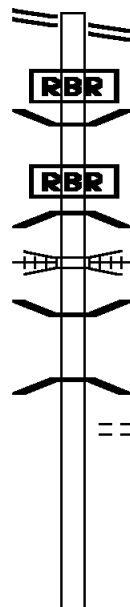
000000 FT 2 0 62093 0 00 0104+31
NC COAL CENTER RD

INTER-BK COAL CENTER RD
(SR2030 SEG 0040/0000)
MFC BEGIN = E

5 0010/0000 LENGTH(AH 2212 BK 0000)

EXTRACT DATE: 12/18/2023 ROADWAY MANAGEMENT SYSTEM PAGE NUMBER: 478
 PRINT DATE: 12/21/2023 SLD COUNTY/SR - ANNUAL PRINT COUNTY: WASHINGTON
 DIR: B TOTAL LEN: 2.242 MI. DIST: 12-4 SR: 2037
 LEFT MUN: FALLOWFIELD T RIGHT MUN: FALLOWFIELD T

OLD RT 71 RD 011836 FT
 (SR2016 SEG 0040/0271) 0040/3197



008639 FT

011836 FT OLD RT 71 RD
 0040/3197 (SR2016 SEG 0040/0271)

0040/3177 BMS EN 62/2037/0040/3160
 2 0 62136 0 01 0125+24
 P3
 MAPLE CREEK
 0040/3160 BMSBG 62/2037/0040/3160
 OTHER
 0040/2640 OVERPASS IS RR X-ING
 0040/1850 BMS EN 62/2037/0040/1834
 2 0 62136 0 01 0112+03
 B MAPLE CK.
 0040/1834 BMSBG 62/2037/0040/1834
 BROTHERS RD
 0040/1792 (T543)

008639 FT 2 0 62136 0 01 0093+35
 5 0040/0000 LENGTH(AH 3197 BK 3195)

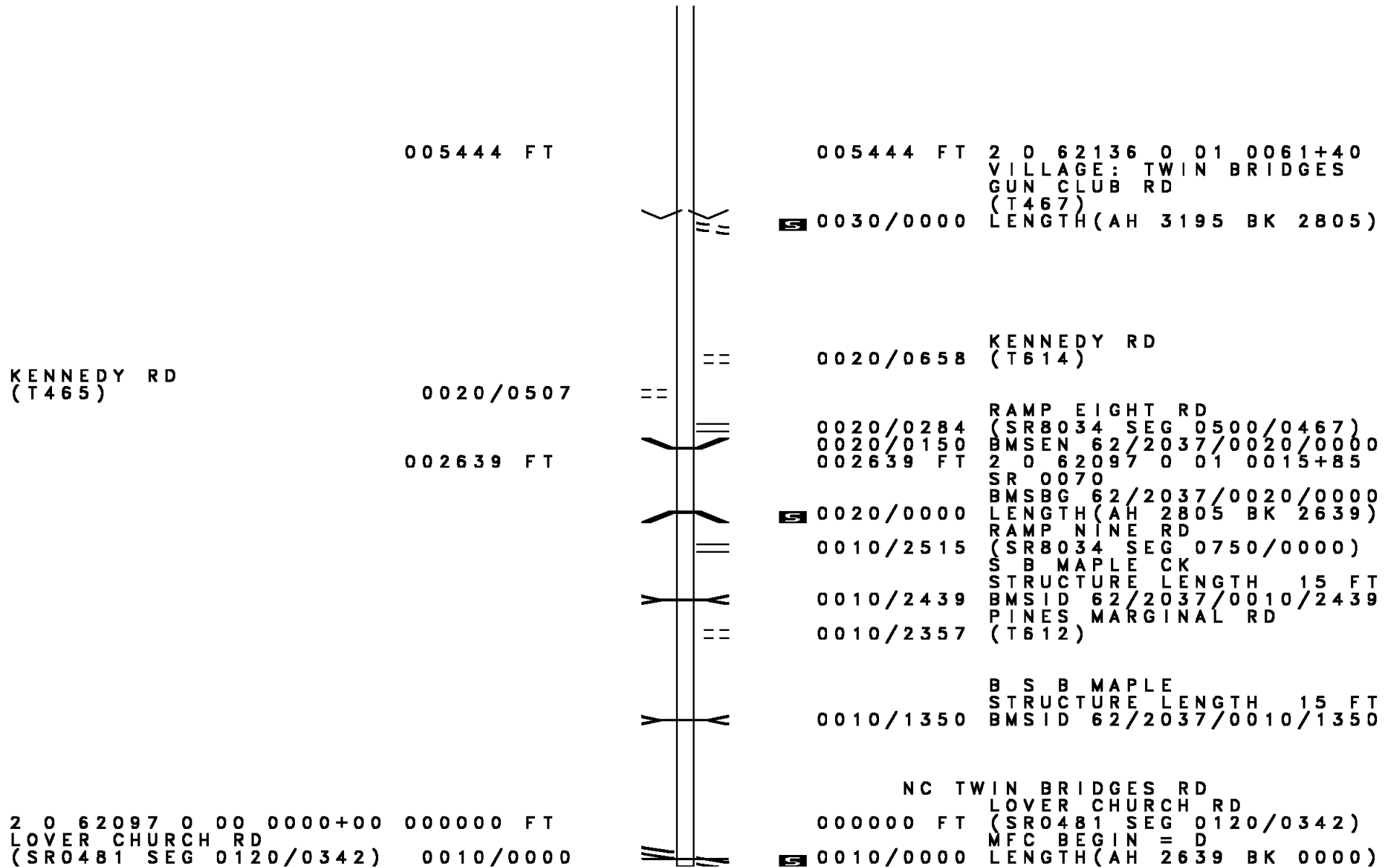
EXTRACT DATE: 12/18/2023
PRINT DATE: 12/21/2023

ROADWAY MANAGEMENT SYSTEM
SLD COUNTY/SR - ANNUAL PRINT

PAGE NUMBER: 477
COUNTY: WASHINGTON

DIR: B TOTAL LEN: 2.242 MI.
LEFT MUN: FALLOWFIELD T

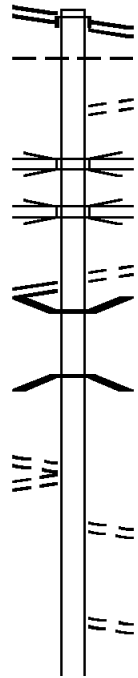
DIST: 12-4 SR: 2037
RIGHT MUN: FALLOWFIELD T



028546 FT
 HILL ST
 (SR0088 SEG 0340/0000) 0110/2463

 CALIFORNIA DR
 (SR2030 SEG 0160/3054) 0110/1260

 HARRISON RD
 (BORO)
 SHORT RIDGE RD
 (T395) 0110/0965
 026083 FT

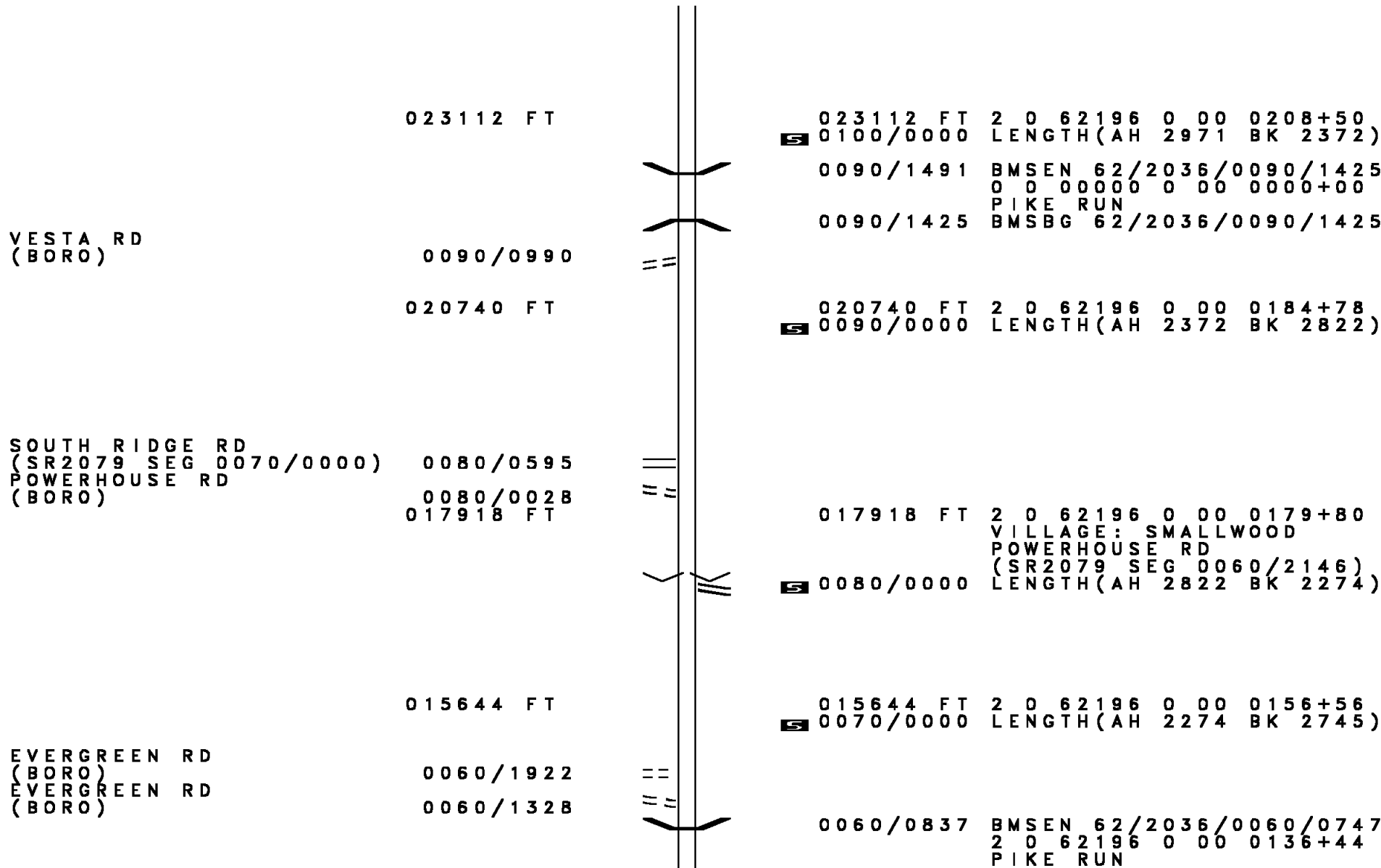


028546 FT
 INTER-AHD
 SPRING ST
 (SR2087 SEG 0010/2069)
 HILL ST
 (SR0088 SEG 0340/0000)
 COAL CENTER
 CALIFORNIA B
 TO 0088/0330 SH
 (CONN)
 PA TPK (TOLL 43 NB
 OP ID 62/7043/9900/3234
 PA TPK (TOLL 43 SB
 OP ID 62/7043/9900/3235

 SCHOOL ST
 (T395)
 BMSEN 62/2036/0110/1052
 2 0 62196 0 00 0272+14
 GORBY RUN
 BMSBG 62/2036/0110/1052

 BORO ST
 (BORO)
 2 0 62196 0 00 0262+00
 HARRISON DR
 (BORO)
 LENGTH(AH 2463 BK 2971)

DIR: B TOTAL LEN: 5.406 MI. DIST: 12-4 SR: 2036
 LEFT MUN: CALIFORNIA B RIGHT MUN: CALIFORNIA B



EXTRACT DATE: 12/18/2023
PRINT DATE: 12/21/2023

ROADWAY MANAGEMENT SYSTEM
SLD COUNTY/SR - ANNUAL PRINT

PAGE NUMBER: 474
COUNTY: WASHINGTON

DIR: B TOTAL LEN: 5.406 MI.
LEFT MUN: CALIFORNIA B

DIST: 12-4 SR: 2036
RIGHT MUN: CALIFORNIA B

Stationing	Notes	Stationing	Notes
012899 FT		0060/0747	BMSBG 62/2036/0060/0747
		012899 FT	2 0 62196 0 00 0129+11 CALIFORNIA WEST PIKE RUN T
		0060/0000	LENGTH(AH 2745 BK 2351) DAISYTOWN RD
		0050/2024	(SR2081 SEG 0020/2426)
		0050/1081	BMSBG 62/2036/0050/1081 2 0 62196 0 00 0115+72 PIKE RUN
		0050/1003	BMSBG 62/2036/0050/1003
			RBR
010548 FT		0050/0080	BMSBG 62/2036/0050/0080 2 0 62196 0 00 0104+56 P3 VILLAGE: DAISYTOWN PIKE RUN
		0050/0000	LENGTH(AH 2351 BK 3070)
			RBR
CRESCENT HEIGHTS RD (T872)		0040/2333	
		0040/1136	BMSBG 62/2036/0040/1136 2 0 62196 0 00 0086+42 PIKE RUN
		0040/1060	BMSBG 62/2036/0040/1060
			WALKERTOWN HILL RD (T390)
		0040/0125	BMSBG 62/2036/0040/0125 2 0 62196 0 00 0074+86 VILLAGE: WALKERTOWN PIKE RUN
007478 FT		0040/0060	LENGTH(AH 3070 BK 2733)
		0040/0000	
			RBR
WHITEHALL RD (T393)		0030/2676	
		0030/2590	BMSBG 62/2036/0030/2590 2 0 62196 0 00 0073+45 L PIKE RUN
		0030/2560	BMSBG 62/2036/0030/2560

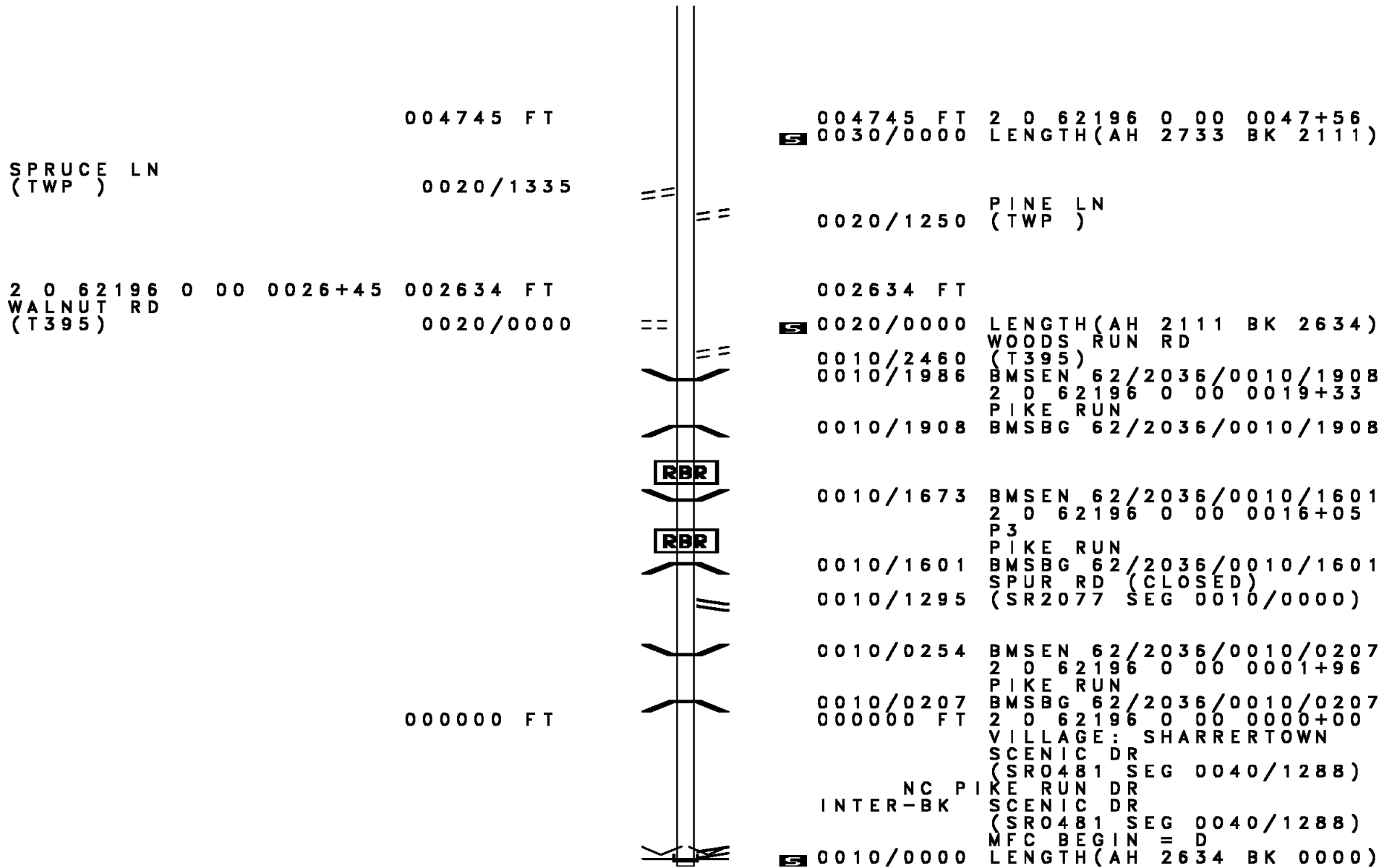
EXTRACT DATE: 12/18/2023
PRINT DATE: 12/21/2023

ROADWAY MANAGEMENT SYSTEM
SLD COUNTY/SR - ANNUAL PRINT

PAGE NUMBER: 473
COUNTY: WASHINGTON

DIR: B TOTAL LEN: 5.406 MI.
LEFT MUN: WEST PIKE RUN T

DIST: 12-4 SR: 2036
RIGHT MUN: WEST PIKE RUN T

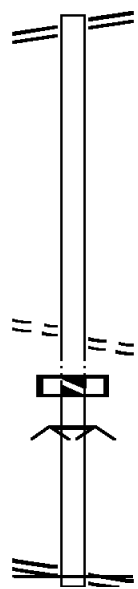


REDDS BEACH RD 003938 FT
 (SR0481 SEG 0160/0000) 0020/2132

001806 FT

0 0 00000 0 00 0000+00 000760 FT
 KENNEDY RD
 (T465) 0014/0000
 000760 FT

2 0 62156 0 00 0000+00 000000 FT
 SCENIC DR
 (SR0481 SEG 0140/0000) 0010/0000



003938 FT SLEEPY HOLLOW RD
 0020/2132 (SR0481 SEG 0160/0000)

001806 FT 2 0 62156 0 01 0023+23
 0020/0000 LENGTH(AH 2132 BK 1046)

000760 FT KENNEDY RD
 (T465)
 0014/0000 LTH AH 001046 BK 000100
 000760 FT
 7012/0000 LTH AH 000100 BK 000760
 CUL-DE-SAC
 0010/0760 ROAD CLOSED AHEAD

NC CROSSRIDGE RD
 SCENIC DR
 000000 FT (SR0481 SEG 0140/0000)
 MFC BEGIN = E
 0010/0000 LENGTH(AH 0760 BK 0000)

EXTRACT DATE: 12/18/2023 ROADWAY MANAGEMENT SYSTEM PAGE NUMBER: 471
 PRINT DATE: 12/21/2023 SLD COUNTY/SR - ANNUAL PRINT COUNTY: WASHINGTON
 DIR: B TOTAL LEN: 2.342 MI. DIST: 12-4 SR: 2034
 LEFT MUN: WEST PIKE RUN T RIGHT MUN: WEST PIKE RUN T

DEEMS PARK RD
(T948)

012368 FT
0050/0533

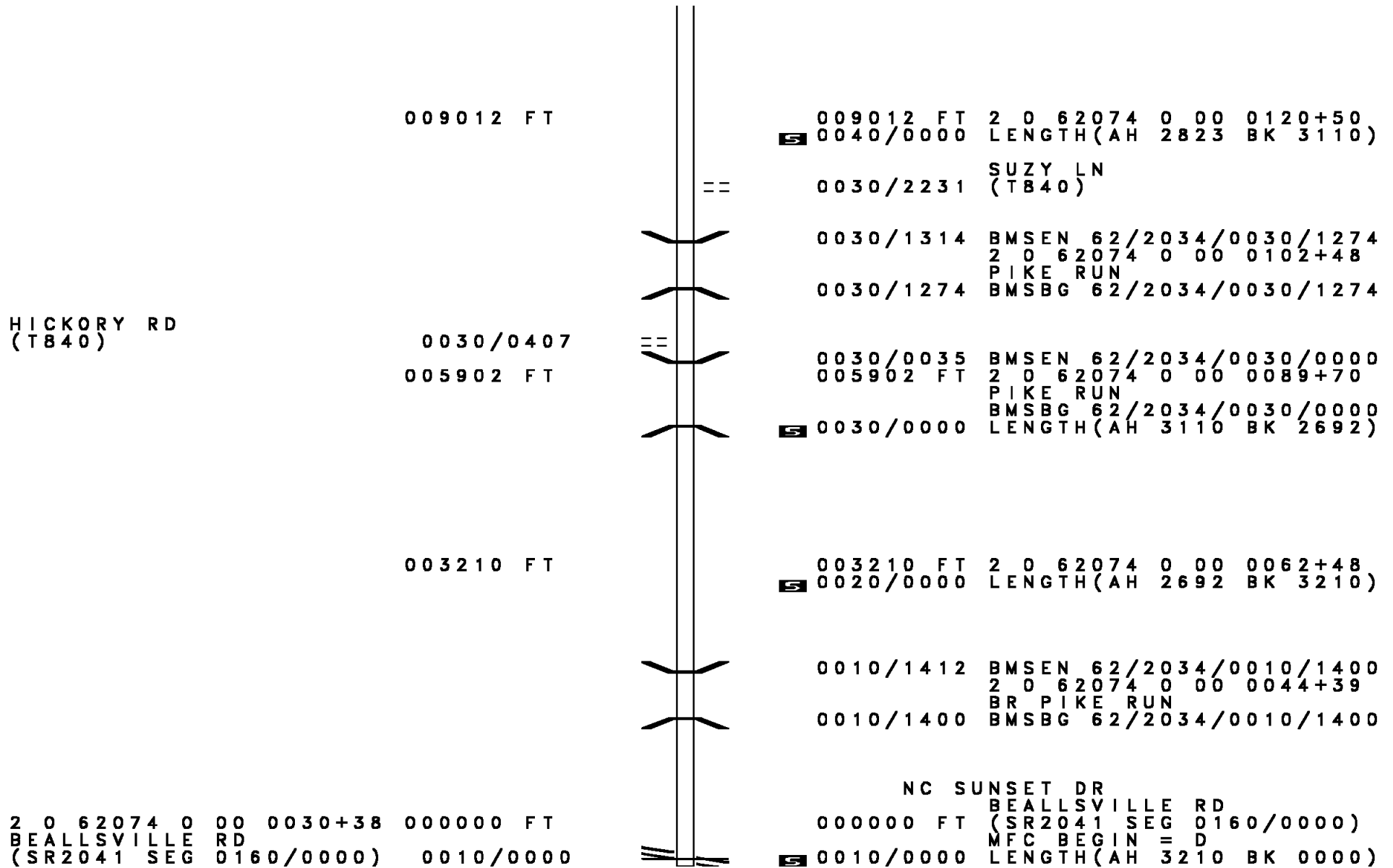
011835 FT



012368 FT
INTER-AHD LAUREL RD
0050/0533 (T948)

0050/0025 BMS EN 62/2034/0050/0000
011835 FT 2 0 62074 0 00 0150+52
P3
BR. PIKE RUN
BMSBG 62/2034/0050/0000
5 0050/0000 LENGTH(AH 0533 BK 2823)

EXTRACT DATE: 12/18/2023 ROADWAY MANAGEMENT SYSTEM PAGE NUMBER: 470
 PRINT DATE: 12/21/2023 SLD COUNTY/SR - ANNUAL PRINT COUNTY: WASHINGTON
 DIR: B TOTAL LEN: 2.342 MI. DIST: 12-4 SR: 2034
 LEFT MUN: WEST PIKE RUN T RIGHT MUN: WEST PIKE RUN T



EXTRACT DATE: 12/18/2023 ROADWAY MANAGEMENT SYSTEM PAGE NUMBER: 469
PRINT DATE: 12/21/2023 SLD COUNTY/SR - ANNUAL PRINT COUNTY: WASHINGTON
DIR: B TOTAL LEN: 1.607 MI. DIST: 12-4 SR: 2033
LEFT MUN: LONG BRANCH B RIGHT MUN: LONG BRANCH B

008485 FT



008475 FT
INTER-AHD ELCO HILL RD
(SR0088 SEG 0360/0000)
HILL RD
0040/3075 (SR0088 SEG 0360/0000)

EXTRACT DATE: 12/18/2023
PRINT DATE: 12/21/2023

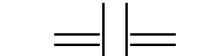
ROADWAY MANAGEMENT SYSTEM
SLD COUNTY/SR - ANNUAL PRINT

PAGE NUMBER: 468
COUNTY: WASHINGTON

DIR: B TOTAL LEN: 1.607 MI.
LEFT MUN: LONG BRANCH B

DIST: 12-4 SR: 2033
RIGHT MUN: LONG BRANCH B

STATE ST
(SR2027 SEG 0020/0000) 0040/1295



0040/1295 DALLY RD
(SR2027 SEG 0020/0000)

005410 FT

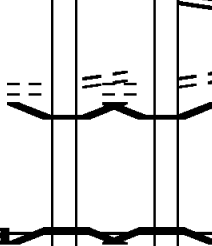
005400 FT 2 0 62234 0 00 0055+95
MFC BEGIN = D
LENGTH(AH 3075 BK 1630)

TURNPIKE RAMP RD TOLL 4
(TNPK) 0031/0760
LONG BRANCH CALIFORNIA B 0031/0587



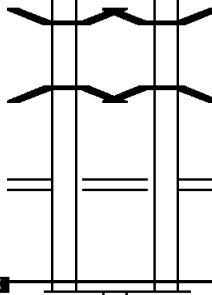
0030/0587 LONG BRANCH CALIFORNIA B
0030/0575 TURNPIKE RAMP RD TOLL 4 (TNPK)

LC FROM RAMP F RD (CONN)
LC TO RAMP H RD (CONN) 0031/0445
BMSEN 62/2033/0030/0000 0031/0184
2 0 62234 0 00 0037+55 003750 FT
TOLL 43 NB
BMSBG 62/2033/0030/0000
MFC BEGIN = D
LENGTH(AH 1660 BK 1930) 0031/0000



0030/0435 LC FROM RAMP F RD (CONN)
0030/0184 LC TO RAMP H RD (CONN)
003770 FT BMSEN 62/2033/0030/0000
2 0 62234 0 00 0037+55
TOLL 43 NB
BMSBG 62/2033/0030/0000
MFC BEGIN = D
LENGTH(AH 1630 BK 1950)

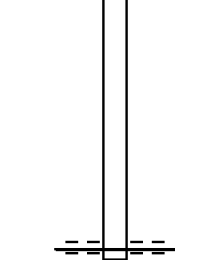
BMSEN 62/2033/0020/1050 0021/1211
2 0 62234 0 00 0028+41
TOLL 43 SB
BMSBG 62/2033/0020/1050 0021/1025
TURNPIKE RAMP RD TOLL 4 (TNPK)
TURNPIKE RAMP RD TOLL 4 (TNPK) 0021/0800
2 0 62234 0 00 0019+50 001820 FT
MFC BEGIN = E
LENGTH(AH 1930 BK 1820) 0021/0000



0020/1236 BMSEN 62/2033/0020/1050
2 0 62234 0 00 0028+41
TOLL 43 SB
0020/1050 BMSBG 62/2033/0020/1050
TURNPIKE RAMP RD TOLL 4 (TNPK)
TURNPIKE RAMP RD TOLL 4 (TNPK)
0020/0825 TURNPIKE RAMP RD TOLL 4 (TNPK)
001820 FT 2 0 62234 0 00 0019+50
MFC BEGIN = E
LENGTH(AH 1950 BK 1820)

000000 FT

000000 FT 2 0 62234 0 00 0000+00
NC EL CO HILL RD
KAUKONEN DR
(T882)
MFC BEGIN = E
LENGTH(AH 1820 BK 0000)



EXTRACT DATE: 12/18/2023 ROADWAY MANAGEMENT SYSTEM PAGE NUMBER: 467
PRINT DATE: 12/21/2023 SLD COUNTY/SR - ANNUAL PRINT COUNTY: WASHINGTON

DIR: B TOTAL LEN: .896 MI. DIST: 12-4 SR: 2032
LEFT MUN: WEST PIKE RUN T RIGHT MUN: WEST PIKE RUN T

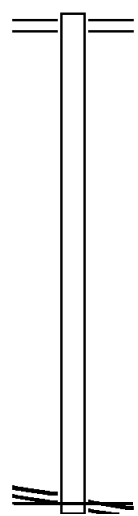
004733 FT

004733 FT SOUTH RIDGE RD
0020/1903 (SR2079 SEG 0150/0000)

002830 FT

002830 FT 2 0 62064 0 00 0028+31
0020/0000 LENGTH(AH 1903 BK 2830)

2 0 62064 0 00 0000+00 000000 FT
SCENIC DR
(SR0481 SEG 0090/1227) 0010/0000



NC DEER RUN LN
000000 FT SCENIC DR
(SR0481 SEG 0090/1227)
MFC BEGIN = E
0010/0000 LENGTH(AH 2830 BK 0000)

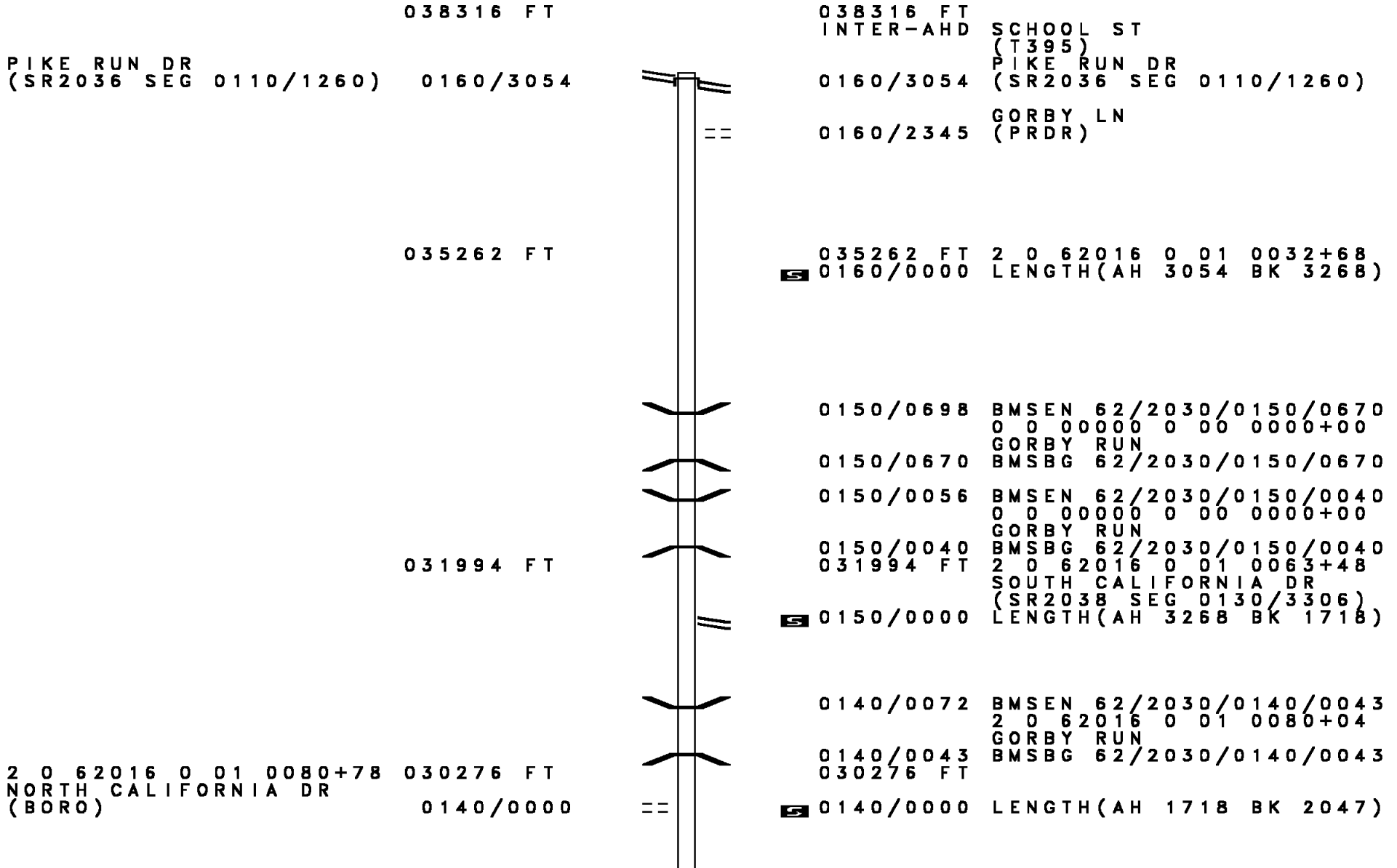
EXTRACT DATE: 12/18/2023 ROADWAY MANAGEMENT SYSTEM PAGE NUMBER: 466
PRINT DATE: 12/21/2023 SLD COUNTY/SR - ANNUAL PRINT COUNTY: WASHINGTON
DIR: B TOTAL LEN: .000 MI. DIST: 12-4 SR: 2031
LEFT MUN: CALIFORNIA B RIGHT MUN: CALIFORNIA B

000000 FT



000000 FT
7010/0000 LENGTH(AH 0040 BK 0000)

DIR: B TOTAL LEN: 7.257 MI. DIST: 12-4 SR: 2030
 LEFT MUN: CALIFORNIA B RIGHT MUN: CALIFORNIA B



DIR: B TOTAL LEN: 7.257 MI. DIST: 12-4 SR: 2030
 LEFT MUN: CALIFORNIA B RIGHT MUN: CALIFORNIA B

028229 FT

028229 FT 2 0 62016 0 01 0101+28
 0130/0000 LENGTH(AH 2047 BK 2372)

025857 FT

025857 FT 2 0 62016 0 01 0124+97
 0120/0000 LENGTH(AH 2372 BK 1891)

2 0 62016 0 01 0144+28 023966 FT
 CHALFANT RD
 (T880) 0110/0000

023966 FT
 0110/0000 LENGTH(AH 1891 BK 3553)

2 0 62016 0 01 0180+08 020413 FT
 DUVAL RD
 (SR2079 SEG 0160/0000) 0100/0000

020413 FT SOUTH RIDGE RD
 (SR2079 SEG 0160/0000)
 CALIFORNIA
 WEST PIKE RUN T
 0100/0000 LENGTH(AH 3553 BK 1651)

2 0 62016 0 01 0196+56 018762 FT
 SCENIC DR
 (SR0481 SEG 0110/0500) 0090/0000
 018762 FT

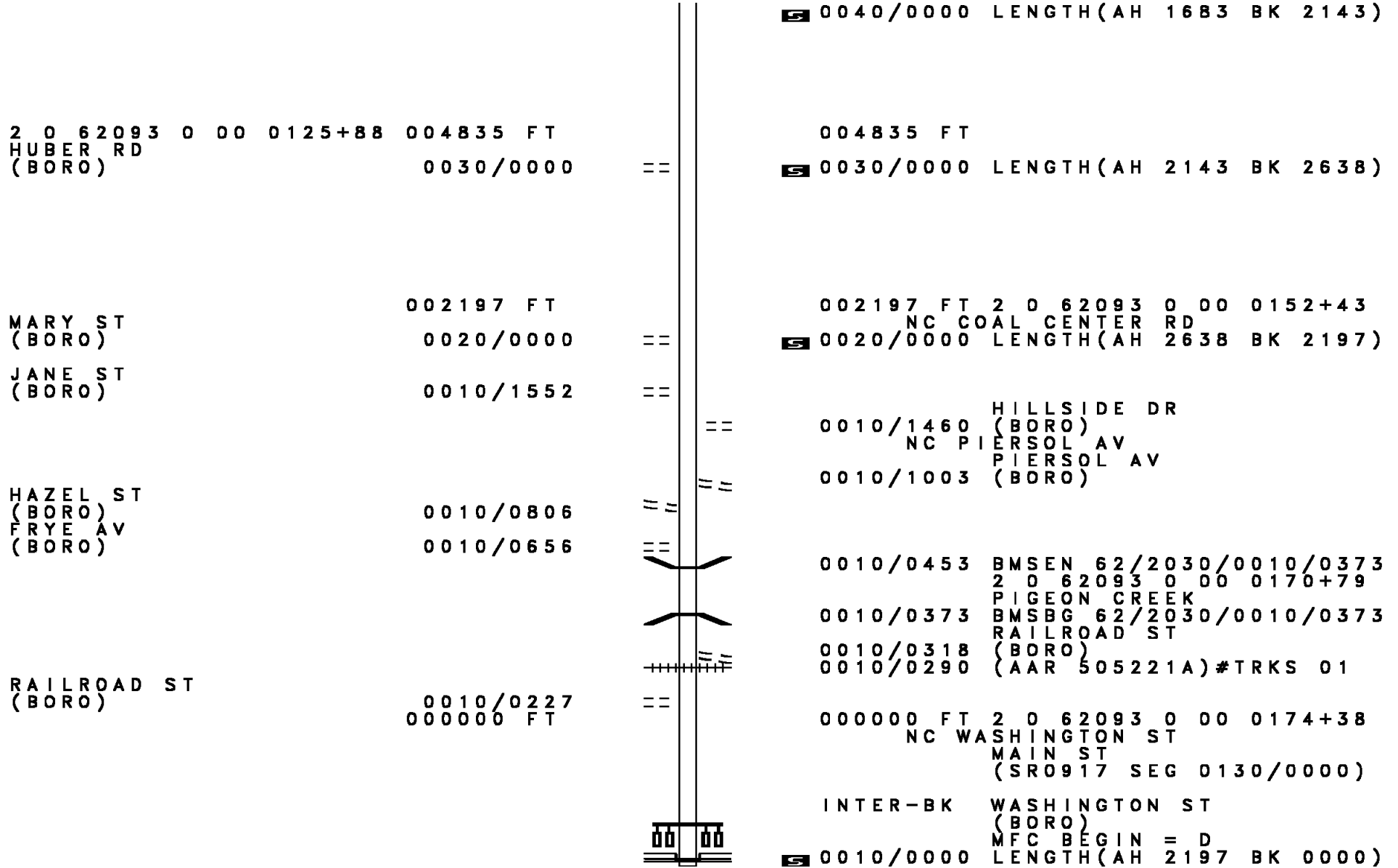
018762 FT SCENIC DR
 INTER-BK (SR0481 SEG 0110/0500)
 0090/0000 LTH AH 001651 BK 000501
 018762 FT
 7082/0000 LTH AH 000501 BK 001697
 INTER-AHD SCENIC DR
 (SR0481 SEG 0110/0000)
 SCENIC DR
 0080/1697 (SR0481 SEG 0110/0000)

DIR: B TOTAL LEN: 7.257 MI. DIST: 12-4 SR: 2030
 LEFT MUN: WEST PIKE RUN T RIGHT MUN: WEST PIKE RUN T

Segment Description	Length (FT)	Stationing	Segment ID	Length (FT)	Stationing	Segment ID	Notes
	017065			017065	2 0 62016 0 02 0215+09	0080/0000	LENGTH(AH 1697 BK 2837)
GRANGE RD (SR2023 SEG 0030/0000)	014228	0070/0000		014228	2 0 62016 0 02 0243+46	0070/0000	GRANGE RD (SR2023 SEG 0030/0000) LENGTH(AH 2837 BK 2199)
	012029			012029	2 0 62093 0 00 0224+86	0060/0000	LOCUST RD (T457) LENGTH(AH 2199 BK 3368)
	008661			008661	2 0 62093 0 00 0191+18	0050/0000	NC CALIFORNIA DR WOODLAND RD (SR2069 SEG 0060/3033) LENGTH(AH 3368 BK 1683)
	006978			006978	2 0 62093 0 00 0174+38	0040/0657	WEST PIKE RUN BENTLEYVILLE B COAL CENTER RD (SR2038 SEG 0010/0000) NC ROBISON DAIRY RD

DIR: B TOTAL LEN: 7.257 MI.
 LEFT MUN: BENTLEYVILLE B

DIST: 12-4 SR: 2030
 RIGHT MUN: BENTLEYVILLE B



0040/0000 LENGTH(AH 1683 BK 2143)

004835 FT

0030/0000 LENGTH(AH 2143 BK 2638)

002197 FT 2 0 62093 0 00 0152+43
 NC COAL CENTER RD

0020/0000 LENGTH(AH 2638 BK 2197)

0010/1460 HILLSIDE DR (BORO)
 NC P I ERSOL AV

0010/1003 P I ERSOL AV (BORO)

0010/0453 BMS EN 62/2030/0010/0373
 2 0 62093 0 00 0170+79
 PIGEON CREEK

0010/0373 BMSBG 62/2030/0010/0373
 RAILROAD ST (BORO)

0010/0318 (BORO)
 0010/0290 (AAR 505221A)#TRKS 01

000000 FT 2 0 62093 0 00 0174+38
 NC WA SHINGTON ST
 MAIN ST
 (SR0917 SEG 0130/0000)

INTER-BK WASHINGTON ST (BORO)
 MFC BEG IN = D

0010/0000 LENGTH(AH 2197 BK 0000)

DIR: B TOTAL LEN: 2.938 MI. DIST: 12-4 SR: 2029
 LEFT MUN: ALLENPORT B RIGHT MUN: ALLENPORT B

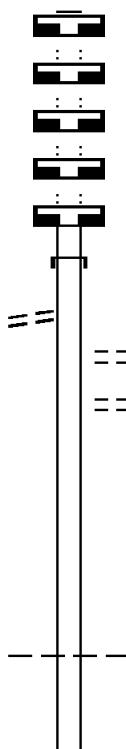
HIGH RD
(BORO)

015513 FT
 015513 FT
 015513 FT
 015513 FT
 015513 FT

0060/1698

013810 FT

011070 FT



015513 FT
 7092/0000 LENGTH(AH 2562 BK 1160)
 015513 FT
 7090/0000 LENGTH(AH 1160 BK 0588)
 015513 FT
 7080/0000 LENGTH(AH 0588 BK 0821)
 015513 FT
 7072/0000 LENGTH(AH 0821 BK 0720)
 015513 FT
 7070/0000 LENGTH(AH 0720 BK 1703)
 INTER-AHD MT TABOR RD
 0060/1703 (BORO)

0060/1190 PEGGY LN
 (TWP)
 0060/0970 WILSON ST
 (BORO)

013810 FT 2 0 62209 0 00 0024+34
 0060/0000 LENGTH(AH 1703 BK 2740)

0050/0837 ALLENPORT
 LONG BRANCH B

011070 FT 2 0 62209 0 00 0051+74
 0050/0000 LENGTH(AH 2740 BK 2397)

DIR: B TOTAL LEN: 2.938 MI. DIST: 12-4 SR: 2029
 LEFT MUN: LONG BRANCH B RIGHT MUN: LONG BRANCH B

Street Name	Segment	Length (FT)	Start Station	End Station	Notes
HILL ST (BORO)	0040/1745				
ABBOTT DR (TWP)	0040/0545				
	008673 FT				
		008673 FT	2 0 62209	0 00 0075+76	LENGTH(AH 2397 BK 2520)
					SHORT ST
			0030/2065		(BORO)
		006153 FT			
			006153 FT	2 0 62209	0 01 0103+07
			0030/0000		LENGTH(AH 2520 BK 3417)
					PHILLIPS DR
			0020/2745		(TWP)
					MEMORY DR
			0020/0605		(TWP)
		002736 FT			
2 0 62209 0 01 0137+30	002736 FT				
HONOR ST (BORO)					
CHERRY ST (BORO)	0020/0000				
					LENGTH(AH 3417 BK 2736)
		000000 FT			
			000000 FT	2 0 62209	0 01 0165+37
					DALLY RD
					(SR2027 SEG 0040/1820)
					NC MT TABOR RD
					MFC BEGIN = E
DALLY RD (SR2027 SEG 0040/1820)	0010/0000				
					LENGTH(AH 2736 BK 0000)

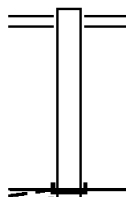
EXTRACT DATE: 12/18/2023 ROADWAY MANAGEMENT SYSTEM PAGE NUMBER: 459
 PRINT DATE: 12/21/2023 SLD COUNTY/SR - ANNUAL PRINT COUNTY: WASHINGTON
 DIR: B TOTAL LEN: .139 MI. DIST: 12-4 SR: 2028
 LEFT MUN: SOMERSET T RIGHT MUN: SOMERSET T

CARLTON DR
 (T444)

000735 FT

000000 FT

0010/0000



000735 FT GINGER HILL RD
 0010/0735 (SR0917 SEG 0160/0360)

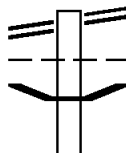
000000 FT 1 0 00000 0 00 0005+35

NC CARLTON DR
 INTER-BK RAMP A RD
 (SR8028 SEG 0250/0000)

MFC BEGIN = E
 0010/0000 LENGTH(AH 0735 BK 0000)

EXTRACT DATE: 12/18/2023 ROADWAY MANAGEMENT SYSTEM PAGE NUMBER: 458
 PRINT DATE: 12/21/2023 SLD COUNTY/SR - ANNUAL PRINT COUNTY: WASHINGTON
 DIR: B TOTAL LEN: 4.707 MI. DIST: 12-4 SR: 2027
 LEFT MUN: CHARLEROI B RIGHT MUN: CHARLEROI B

OLD RT 71 RD 024852 FT
 (SR2016 SEG 0080/0000) 0100/1343



024852 FT FIRST ST
 0100/1343 (SR2016 SEG 0080/0000)
 CHARLEROI
 0100/1254 SPEERS B
 0100/1104 BMSEN 62/2027/0100/105B
 20621410010212+12
 MAPLE CREEK

EXTRACT DATE: 12/18/2023
PRINT DATE: 12/21/2023

ROADWAY MANAGEMENT SYSTEM
SLD COUNTY/SR - ANNUAL PRINT

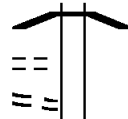
PAGE NUMBER: 457
COUNTY: WASHINGTON

DIR: B TOTAL LEN: 4.707 MI.
LEFT MUN: SPEERS B

DIST: 12-4 SR: 2027
RIGHT MUN: SPEERS B

LC TO/FROM WEBSTER AV
(CONN)
WEBSTER AV
(BORO)

0100/0845
0100/0615
023509 FT



0100/1058 BMSBG 62/2027/0100/1058

023509 FT 2 0 62141 0 01 0201+81
S 0100/0000 LENGTH(AH 1343 BK 2287)
SPEERS

0090/2170 TWILIGHT B
0090/1960 TWILIGHT
SPEERS B

0090/1077 SPEERS
TWILIGHT B

021222 FT

0090/0312 TWILIGHT
SPEERS B
021222 FT 2 0 62141 0 01 0178+94
NORFOLK SOUTHERN

OVERPASS IS RR X-ING
S 0090/0000 LENGTH(AH 2287 BK 2410)
SPEERS

0080/2396 TWILIGHT B

0080/1143 TWILIGHT
SPEERS B
0080/0855 SPEERS
TWILIGHT B

2 0 62141 0 01 0153+79 018812 FT
NORTH AV
(BORO)

0080/0000



S 0080/0000 LENGTH(AH 2410 BK 2355)
0070/2335 BMSBG 62/2027/0070/2297
2 0 62141 0 00 0166+85

0070/2297 S B MAPLE CK
BMSBG 62/2027/0070/2297

SPRUCE LN
(BORO)

0070/2135



0070/2049 TWILIGHT
SPEERS B
NC TWILIGHT HOLLOW RD
RAMP THIRTEEN RD
0070/1780 (SR8036 SEG 0250/0000)
RAMP TEN RD
0070/1760 (SR8036 SEG 0260/0370)
ARENTZEN BL
0070/1711 (BORO)

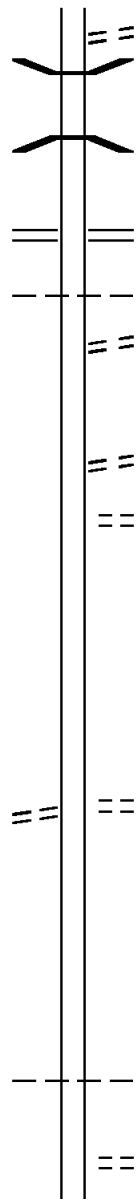
EXTRACT DATE: 12/18/2023
PRINT DATE: 12/21/2023

ROADWAY MANAGEMENT SYSTEM
SLD COUNTY/SR - ANNUAL PRINT

PAGE NUMBER: 456
COUNTY: WASHINGTON

DIR: B TOTAL LEN: 4.707 MI.
LEFT MUN: SPEERS B

DIST: 12-4 SR: 2027
RIGHT MUN: SPEERS B



0070/1244 GUTTMAN AV
(BORO)
0070/1116 BMSEN 62/2027/0070/1004
2 0 62141 0 00 0167+05
SR 0070 EB
0070/1004 BMSBG 62/2027/0070/1004
RAMP TWELVE RD
(SR8036 SEG 0010/0451)
RAMP ELEVEN RD
(SR8036 SEG 0750/0000)
0070/0912
SPEERS
0070/0278 TWILIGHT B
ANNE AV
0070/0165 (BORO)
016457 FT 2 0 62141 0 00 0167+05
STATE ST
(BORO)
NC MA PLE DR
5 0070/0000 LENGTH(AH 2355 BK 3034)
OAK RD
(BORO)
0060/2885
013423 FT 2 0 62141 0 00 0134+83
CHERRY LN
(BORO)
5 0060/0000 LENGTH(AH 3034 BK 2358)
011065 FT 2 0 62141 0 00 0111+64
5 0050/0000 LENGTH(AH 2358 BK 3325)
NC STATE ST
TWILIGHT
0040/2716 LONG BRANCH B
CABIN DR
0040/2035 (PRDR)

016457 FT

013423 FT

0060/0000

011065 FT

CHESTNUT RD
(BORO)

BAKER DR

EXTRACT DATE: 12/18/2023
PRINT DATE: 12/21/2023

ROADWAY MANAGEMENT SYSTEM
SLD COUNTY/SR - ANNUAL PRINT

PAGE NUMBER: 455
COUNTY: WASHINGTON

DIR: B TOTAL LEN: 4.707 MI.
LEFT MUN: LONG BRANCH B

DIST: 12-4 SR: 2027
RIGHT MUN: LONG BRANCH B

(BORO) 0040/1930 ==

0040/1820 MT TABOR RD
(SR2029 SEG 0010/0000)

0040/1168 CROW ST
(BORO)

2 0 62141 0 00 0078+39 007740 FT
CHESTNUT ST
(BORO)
LC TO FROM BORO ST
(CONN) 0040/0000
0030/2754 ==

007740 FT
5 0040/0000 LENGTH(AH 3325 BK 2860)

004880 FT ==

0030/0730 WALNUT ST
(BORO)

004880 FT 2 0 62141 0 00 0048+80
5 0030/0000 LENGTH(AH 2860 BK 2772)

LIVINGSTON DR
(BORO) 0020/1865 ==

002108 FT ==

0020/0112 HOWE ST
(PRDR)

002108 FT 2 0 62141 0 00 0021+08
5 0020/0000 ELCO HILL RD
LENGTH(AH 2772 BK 2108)
LONG BRANCH
0010/1638 CALIFORNIA B

000000 FT ==

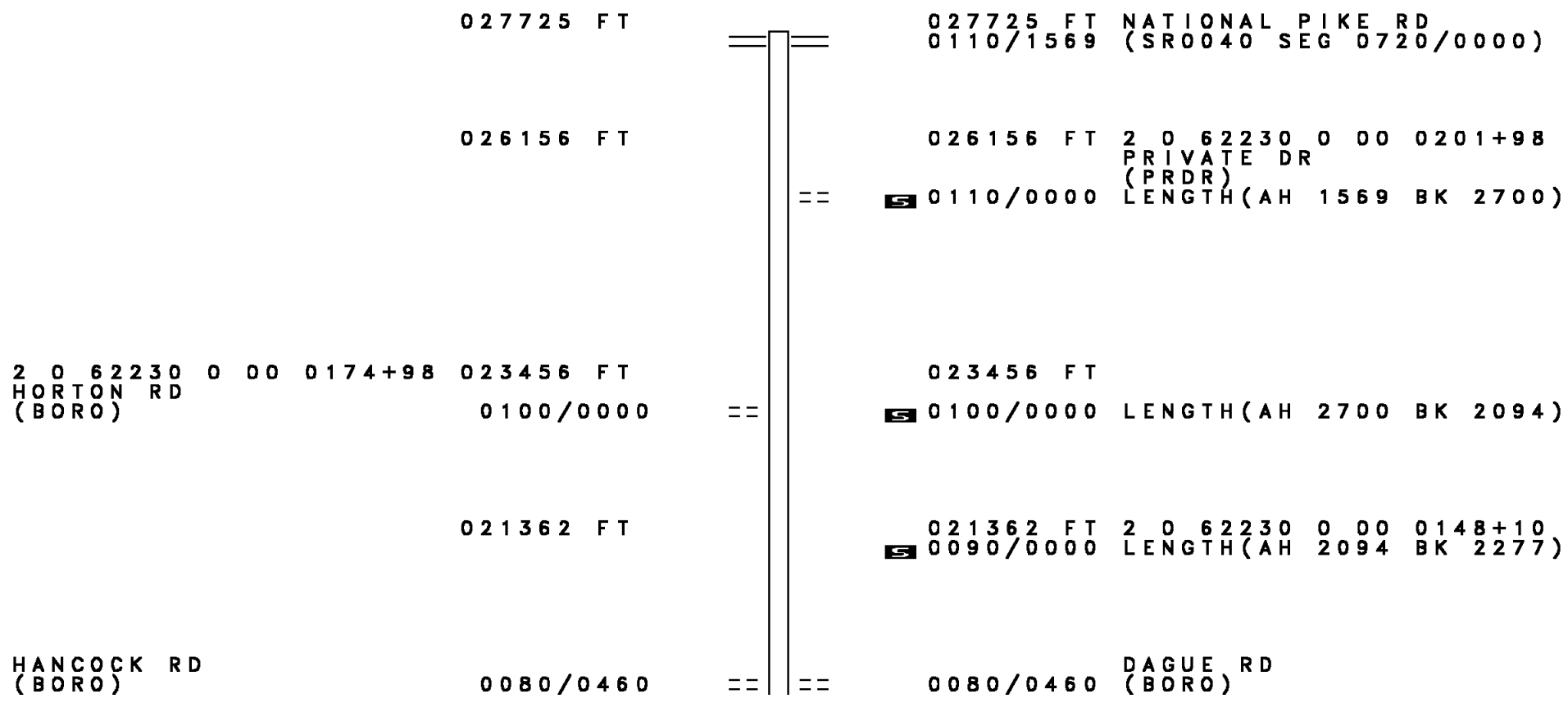
000000 FT 2 0 62141 0 00 0000+00
HILL RD
(SR0088 SEG 0354/0000)
NC DALLY RD

HILL RD
(SR0088 SEG 0354/0000) 0010/0000

5 0010/0000 MFC BEGIN = D
LENGTH(AH 2108 BK 0000)



EXTRACT DATE: 12/18/2023 ROADWAY MANAGEMENT SYSTEM PAGE NUMBER: 454
 PRINT DATE: 12/21/2023 SLD COUNTY/SR - ANNUAL PRINT COUNTY: WASHINGTON
 DIR: B TOTAL LEN: 5.251 MI. DIST: 12-4 SR: 2026
 LEFT MUN: CENTERVILLE B RIGHT MUN: CENTERVILLE B



DIR: B TOTAL LEN: 5.251 MI. DIST: 12-4 SR: 2026
 LEFT MUN: CENTERVILLE B RIGHT MUN: CENTERVILLE B

019085 FT
 019085 FT 2 0 62230 0 00 0127+86
 WESTLAND CEMETERY RD
 (PRDR)
 S 0080/0000 LENGTH(AH 2277 BK 2606)

GILLIS RD (BORO)
 0070/0212
 016479 FT ==
 016479 FT 2 0 62230 0 00 0101+80
 BINNS RD
 (BORO)
 S 0070/0000 LENGTH(AH 2606 BK 2467)

2 0 62230 0 00 0077+13 014012 FT
 385 RIDGE RD (PRDR)
 0060/0000 ==
 014012 FT
 S 0060/0000 LENGTH(AH 2467 BK 2871)

011141 FT
 011141 FT 2 0 62230 0 00 0048+42
 LOW HILL RD
 (SR0088 SEG 0130/0000)
 S 0050/0000 LENGTH(AH 2871 BK 2334)

DRIFTWOOD RD (BORO)
 2 0 62230 0 00 0024+94 008807 FT
 161 RIDGE RD (PRDR)
 0040/0450 ==
 008807 FT
 S 0040/0000 LENGTH(AH 2334 BK 2728)
 SHORT ST

DIR: B TOTAL LEN: 5.251 MI. DIST: 12-4 SR: 2026
 LEFT MUN: CENTERVILLE B RIGHT MUN: CENTERVILLE B

DAWSON RD
 (BORO) 0030/1336

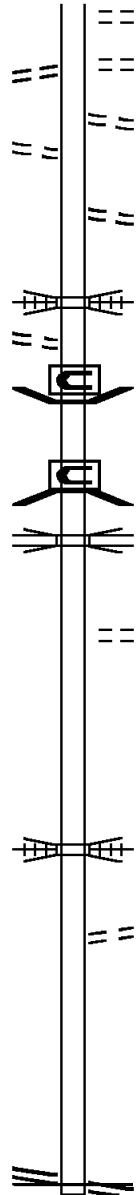
VICTORY CLUB RD
 (BORO) 0030/0313

006079 FT

MAIN ST
 (BORO) 0020/2910

002954 FT

2 0 62198 0 00 0111+61 000000 FT
 LOW HILL RD
 (SR2089 SEG 0030/1967) 0010/0000

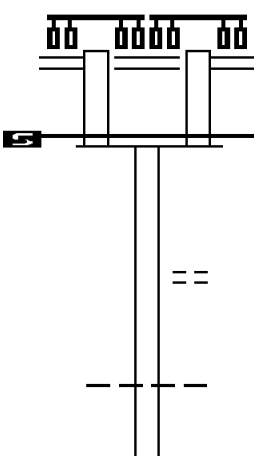


0030/1830 (BORO)
 SHORT ST
 0030/1336 (BORO)
 VESTA VIEW RD
 0030/0794 (BORO)
 FIREHOUSE RD
 (BORO)
 2 0 62230 0 00 0000+00
 NORFOLK SOUTHERN
 OVERPASS IS RR X-ING
 0030/0000 LENGTH(AH 2728 BK 3125)
 NC RIDGE RD
 BMSEN 62/2026/0020/2818
 0020/2841
 2 0 62198 0 00 0053+60
 BRIDGE CLOSED
 T MONONGAHEL
 0020/2818 BMSBG 62/2026/0020/2818
 PA TPK (TOLL 43)
 0020/2580 OP ID 26/7043/9900/2664
 VESTA ST
 (BORO)
 0020/1605
 002954 FT 2 0 62198 0 00 0082+10
 NORFOLK SOUTHERN
 OVERPASS IS RR X-ING
 NC MAIN ST
 0020/0000 LENGTH(AH 3125 BK 2954)
 MCANULTY RD
 (TWP)
 0010/1980
 NC DENBO RD
 LOW HILL RD
 000000 FT (SR2089 SEG 0030/1967)
 MFC BEGIN = E
 0010/0000 LENGTH(AH 2954 BK 0000)

EXTRACT DATE: 12/18/2023 ROADWAY MANAGEMENT SYSTEM PAGE NUMBER: 451
 PRINT DATE: 12/21/2023 SLD COUNTY/SR - ANNUAL PRINT COUNTY: WASHINGTON

DIR: B TOTAL LEN: 2.088 MI. DIST: 12-4 SR: 2025
 LEFT MUN: CARROLL T RIGHT MUN: CARROLL T

PENNSYLVANIA AV 011022 FT
 (SR0088 SEG 0550/3015)
 2 0 62050 0 00 0091+19 010697 FT
 MFC BEGIN = C
 LENGTH(AH 0325 BK 1140) 0061/0000



010892 FT PENNSYLVANIA AV
 (SR0088 SEG 0550/3015)
 0060/0195
 010697 FT 2 0 62050 0 00 0091+37
 MFC BEGIN = C
 LENGTH(AH 0195 BK 1140) 0060/0000

009557 FT 2 0 62050 0 00 0079+97
 0050/0000 LENGTH(AH 1140 BK 2962)
 STOOPS DR
 0040/2875 (PRDR)

0040/1410 CARROLL
 FALLOWFIELD T

DIR: B TOTAL LEN: 2.088 MI. DIST: 12-4 SR: 2025
 LEFT MUN: CARROLL T RIGHT MUN: CARROLL T

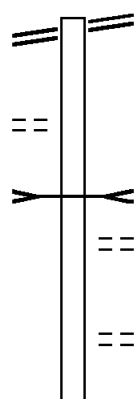
Left Side	Right Side
BOGDEN ST (T882) 0040/0240 006595 FT	DAIRY RD (T882) 2 0 62050 0 00 0050+29 LENGTH(AH 2962 BK 2436) TURNPIKE RAMP RD TOLL 4 (TNPK) TURNPIKE RAMP RD TOLL 4 (TNPK)
	0030/2365 (TNPK) PA TPK (TOLL 43) OP ID 62/7043/9900/3914 PA TPK (TOLL 43) OP ID 62/7043/9900/3913 TURNPIKE RAMP RD TOLL 4 (TNPK) TURNPIKE RAMP RD TOLL 4 (TNPK)
MELNYZER DR (T503) 0030/1295	0030/1695 (TNPK)
2 0 62050 0 00 0028+00 004159 FT ALICE AV (T475) ALBERT ST (T473) 0030/0000 0020/2085	004159 FT LENGTH(AH 2436 BK 2558)
ERNEST AV (T527) 0020/0155 001601 FT	001601 FT 2 0 62050 0 00 0000+00 WALNUT RIDGE RD (SR2012 SEG 0010/0000) LENGTH(AH 2558 BK 1601) CEDAR WY (T605)
PLEASANT VALLEY DR (T531) 0010/1215	0010/1295 (T605)
000000 FT	000000 FT 2 0 62048 0 00 0000+00 NC CO YLE CURTAIN RD SLEEPY HOLLOW RD (SRO481 SEG 0190/2190) MFC BEGIN = C LENGTH(AH 1601 BK 0000)

EXTRACT DATE: 12/18/2023 ROADWAY MANAGEMENT SYSTEM PAGE NUMBER: 449
 PRINT DATE: 12/21/2023 SLD COUNTY/SR - ANNUAL PRINT COUNTY: WASHINGTON
 DIR: B TOTAL LEN: 4.022 MI. DIST: 12-4 SR: 2024
 LEFT MUN: DEEMSTON B RIGHT MUN: DEEMSTON B

MARTINDALE RD 021234 FT
 (SR2011 SEG 0080/1166) 0100/1596

HULL RD
 (BORO) 0100/0685

019638 FT



021234 FT MARTINDALE RD
 0100/1596 (SR2011 SEG 0080/1166)

BR. PLUM RUN
 STRUCTURE LENGTH 10 FT
 BMSID 62/2024/0100/0514
 HILL RD
 (BORO)
 2 0 62129 0 00 0192+61
 24B BUCKINGHAM RD
 (PRDR)
 5 0100/0000 LENGTH(AH 1596 BK 1859)

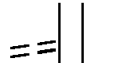
DIR: B TOTAL LEN: 4.022 MI. DIST: 12-4 SR: 2024
 LEFT MUN: DEEMSTON B RIGHT MUN: DEEMSTON B

017779 FT		017779 FT	2 0 62129 0 00 0177+43
			135 BUCKINGHAM RD
	==	0090/0000	(PRDR) LENGTH(AH 1859 BK 1946)
015833 FT		0080/0185	HUFFMAN RD
	==	015833 FT	(BORO) 2 0 62129 0 00 0157+97
			HUFFMAN RD
	==	0080/0000	(BORO) LENGTH(AH 1946 BK 2179)
2 0 62129 0 00 0135+99 013654 FT		013654 FT	
LEONARD RD			
(TWP)	==	0070/0000	0070/0000 LENGTH(AH 2179 BK 2038)
	==	0060/1256	MOREY RD
			(SR2041 SEG 0070/0000)
011616 FT		011616 FT	2 0 62129 0 00 0116+43
		0060/0000	0060/0000 LENGTH(AH 2038 BK 2172)
2 0 62129 0 00 0094+71 009444 FT		009444 FT	
440 BUCKINGHAM RD			
(PRDR)	==	0050/0000	0050/0000 LENGTH(AH 2172 BK 1679)
		0040/0515	TO/FROM 2057/0010 SH
			(CONN)
		0040/0216	CRAWFORD RD
2 0 62129 0 00 0077+92 007765 FT		007765 FT	(SR2057 SEG 0010/0000)

DIR: B TOTAL LEN: 4.022 MI. DIST: 12-4 SR: 2024
LEFT MUN: DEEMSTON B RIGHT MUN: DEEMSTON B

YANOSKY LN
(BORO)

0040/0000



0040/0000 LENGTH(AH 1679 BK 2432)

NC BUCKINGHAM RD
DEEMSTON
0030/1485 EAST BETHLEHEM T

005333 FT

005333 FT 2 0 62129 0 00 0053+60
621 CRAWFORD RD
(PRDR)

0030/0000 LENGTH(AH 2432 BK 2510)

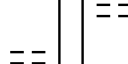
002823 FT

002823 FT 2 0 62129 0 00 0028+50
FREDERICK TERR
(TWP)

0020/0000 LENGTH(AH 2510 BK 2823)

POWERS ST
(TWP)

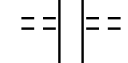
0010/1910



0010/2205 LAWRENCE AV
(TWP)

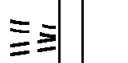
CHESTNUT ST
(T840)
MULBERRY ST
(TWP)

0010/1385



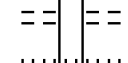
0010/1565 NORTH ST
(T844)

0010/1200



0010/1004 BANK ST
(T840)

000000 FT



0010/0237 (AAR 367878W)#TRKS 01
000000 FT 2 0 62129 0 00 0000+00
NC CRAWFORD RD
FRONT ST

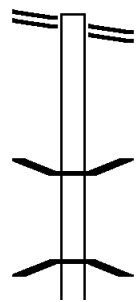
INTER-BK CRAWFORD RD
(TWP)
MFC BEGIN = D

0010/0000 LENGTH(AH 2823 BK 0000)

EXTRACT DATE: 12/18/2023 ROADWAY MANAGEMENT SYSTEM PAGE NUMBER: 446
 PRINT DATE: 12/21/2023 SLD COUNTY/SR - ANNUAL PRINT COUNTY: WASHINGTON
 DIR: B TOTAL LEN: 9.152 MI. DIST: 12-4 SR: 2023
 LEFT MUN: CARROLL T RIGHT MUN: CARROLL T

PARK AV 048325 FT
 (SR0481 SEG 0250/0000) 0210/1974

046351 FT



048325 FT TAYLOR BOGDAN RD
 0210/1974 (SR0481 SEG 0250/0000)

0210/0012 BMS EN 62/2023/0210/0000
 046351 FT 2 0 62016 0 06 0694+22
 B PIGEON CK.
 BMSBG 62/2023/0210/0000
 5 0210/0000 LENGTH(AH 1974 BK 2178)

DIR: B TOTAL LEN: 9.152 MI. DIST: 12-4 SR: 2023
 LEFT MUN: CARROLL T RIGHT MUN: CARROLL T

IREY IND MINE SALES COR 0200/1295
 (PRDR)



0200/1295 (APRA) IREY IND MINE SA
 RETAINING WALL END
 0200/0733 BMSID 62/2023/0200/0522
 RETAINING WALL BEGIN
 0200/0522 BMSID 62/2023/0200/0522
 PA TPK (TOLL 43, N
 0200/0155 OP ID 62/7043/9900/4090
 PA TPK (TOLL 43, S
 0200/0065 OP ID 62/7043/9900/4089
 044173 FT 2 0 62016 0 06 0671+39
 0200/0000 LENGTH(AH 2178 BK 2073)

044173 FT

042100 FT

042100 FT 2 0 62016 0 06 0650+66
 0190/0000 LENGTH(AH 2073 BK 2152)

HAZELKIRK RD
 (T855)

0180/1350

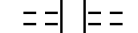


0180/0869 BMSID 62/2023/0180/0774
 2 0 62016 0 05 0631+25
 PIGEON CREEK



0180/0774 BMSBG 62/2023/0180/0774
 SHANNON RD

039948 FT



0180/0500 (T854)
 039948 FT 2 0 62016 0 05 0623+15
 0180/0000 LENGTH(AH 2152 BK 2340)



0170/1191 BMSID 62/2023/0170/1065
 2 0 62016 0 04 0597+07
 PIGEON CRK



0170/1065 BMSBG 62/2023/0170/1065

037608 FT

037608 FT 2 0 62016 0 04 0597+07
 0170/0000 LENGTH(AH 2340 BK 3130)

034478 FT

034478 FT 2 0 62016 0 04 0566+01

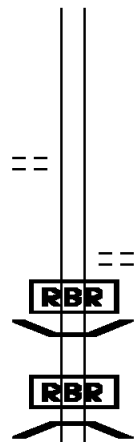
DIR: B TOTAL LEN: 9.152 MI. DIST: 12-4 SR: 2023
 LEFT MUN: CARROLL T RIGHT MUN: CARROLL T

Stationing / Description	Diagram	Stationing / Description
GINGER HILL RD (SR1067 SEG 0010/0000) 0160/0000		0160/0000 VILLAGE: HAZELKIRK NC VAN VOORHIS HAZELKIRK RD LENGTH(AH 3130 BK 2135)
		0150/1294 CONSOLIDATED RAIL CORPO 0150/1235 OVERPASS IS RR X-ING BMSEN 62/2023/0150/1122 2 0 62016 0 04 0555+62
		0150/1122 PIGEON CREEK BMSBG 62/2023/0150/1122
		0150/1109 CARROLL 0150/0966 FALLOWFIELD T (AAR 505212B)#TRKS 01
032343 FT		032343 FT 2 0 62016 0 04 0544+59 NARROW GUAGE RD (T583)
		0150/0000 LENGTH(AH 2135 BK 3004)
		0140/1580 TOWNSHIP AL (TWP)
POTTIOS DR (TWP) 0140/0680		0140/0476 (AAR 505213H)#TRKS 01
BUTSKO RD (T581) 0140/0430		0140/0382 BMSEN 62/2023/0140/0297 2 0 62016 0 04 0517+45
		0140/0297 PIGEON CREEK 029339 FT BMSBG 62/2023/0140/0297
2 0 62016 0 04 0514+10 029339 FT ROSENA RD (T529) 0140/0000		0140/0000 LENGTH(AH 3004 BK 1741)
		0130/0113 BMSEN 62/2023/0130/0000 027598 FT 2 0 62016 0 04 0496+66
027598 FT		0130/0000 PIGEON CREEK BMSBG 62/2023/0130/0000 LENGTH(AH 1741 BK 2082)
		0120/2015 TOWNSHIP T470 RD (T470)

DIR: B TOTAL LEN: 9.152 MI. DIST: 12-4 SR: 2023
 LEFT MUN: FALLOWFIELD T RIGHT MUN: FALLOWFIELD T

2 0 62016 0 04 0475+76 025516 FT
 HUBER RD
 (T848) 0120/0000

025516 FT
 0120/0000 LENGTH(AH 2082 BK 2653)



0110/1645 MALMGREN RD
 (T848)
 0110/0887 BMS EN 62/2023/0110/0756
 2 0 62016 0 03 0456+01
 P3
 PIGEON CREEK
 0110/0756 BMSBG 62/2023/0110/0756

022863 FT

022863 FT 2 0 62016 0 03 0448+49
 REDDS MILL RD
 (T540)
 0110/0000 LENGTH(AH 2653 BK 2817)

GLEMBA AV
 (T881) 0100/2755

GRANT ST
 (T519)
 2 0 62016 0 03 0420+52 020046 FT
 EVANS RD
 (T517) 0100/0000

020046 FT
 0100/0000 LENGTH(AH 2817 BK 3216)

VANCIK RD
 (T517) 0090/1700

0090/1610 BMS EN 62/2023/0090/1529
 2 0 62016 0 03 0403+49
 PIGEON CREEK
 0090/1529 BMSBG 62/2023/0090/1529
 0090/1287 (AAR 505217K) #TRKS 01
 CAMWAY LN
 (PRDR) 0090/1230

EXTRACT DATE: 12/18/2023
PRINT DATE: 12/21/2023

ROADWAY MANAGEMENT SYSTEM
SLD COUNTY/SR - ANNUAL PRINT

PAGE NUMBER: 442
COUNTY: WASHINGTON

DIR: B TOTAL LEN: 9.152 MI.
LEFT MUN: FALLOWFIELD T

DIST: 12-4 SR: 2023
RIGHT MUN: FALLOWFIELD T

Stationing	Notes	Stationing	Notes
016830 FT		016830 FT	2 0 62016 0 03 0387+66 780 BENTLEYVILLE RD (PRDR) MFC BEGIN = D
2 0 62016 0 03 0381+45 GIBSON RD (SR2044 SEG 0010/0570)	016209 FT	0090/0000 016209 FT INTER-BK	LENGTH(AH 3216 BK 0621) (TBK 2023) BENTLEYVILLE (TWP)
0086/0000 016209 FT		0086/0000 016209 FT 7084/0000	LENGTH(AH 0621 BK 0860) LENGTH(AH 0860 BK 0024) BMSSEN 62/2023/0082/0000 (TBK) BENTLEYVILLE RD (TWP)
016185 FT		0082/0024 016185 FT INTER-BK	2 0 62016 0 03 0372+51 (TBK) BENTLEYVILLE RD (TWP)
016185 FT		0082/0000 016185 FT 7080/0000	PIGEON CREEK BMSBG 62/2023/0082/0000 LENGTH(AH 0024 BK 2047)
016185 FT		016185 FT 7074/0000 INTER-AHD 0070/1690	LENGTH(AH 2047 BK 0042) LENGTH(AH 0042 BK 1690) (TBK) BENTLEYVILLE RD (TWP)
014495 FT		014495 FT 0070/0000	2 0 62016 0 02 0335+04 LENGTH(AH 1690 BK 2164)
012331 FT		012331 FT 0060/0000	2 0 62016 0 02 0312+42 LENGTH(AH 2164 BK 2512)

CAPOZZA RD

DIR: B TOTAL LEN: 9.152 MI. DIST: 12-4 SR: 2023
 LEFT MUN: FALLOWFIELD T RIGHT MUN: FALLOWFIELD T

2 0 62016 0 02 0287+30 009819 FT
 HUBER RD
 (T848) 0050/0000

0050/0145 (T848)
 009819 FT FALLOWFIELD
 WEST PIKE RUN T
 0050/0000 LENGTH(AH 2512 BK 2404)

007415 FT

007415 FT 2 0 62016 0 02 0264+68
 0040/0000 LENGTH(AH 2404 BK 2025)

005390 FT

005390 FT 2 0 62016 0 02 0243+46
 NC BENTLEYVILLE RD
 CALIFORNIA DR
 (SR2030 SEG 0070/0000)
 0030/0000 LENGTH(AH 2025 BK 2820)

002570 FT

002570 FT 2 0 62200 0 01 0025+96
 0020/0000 LENGTH(AH 2820 BK 2570)

DST 12-4 MAINT DEPT
 (GOVT) 0010/0385

000000 FT

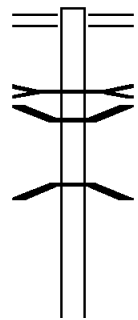
B L PIKE RUN
 STRUCTURE LENGTH 14 FT
 BMSID 62/2023/0010/0270
 000000 FT 2 0 62200 0 00 0000+00
 SCENIC DR
 (SR0481 SEG 0090/0000)

SCENIC DR
 (SR0481 SEG 0090/0000) 0010/0000

NC GRANGE RD
 MFC BEGIN = E
 0010/0000 LENGTH(AH 2570 BK 0000)

EXTRACT DATE: 12/18/2023 ROADWAY MANAGEMENT SYSTEM PAGE NUMBER: 440
 PRINT DATE: 12/21/2023 SLD COUNTY/SR - ANNUAL PRINT COUNTY: WASHINGTON
 DIR: B TOTAL LEN: 6.096 MI. DIST: 12-4 SR: 2022
 LEFT MUN: WEST BETHLEHEM T RIGHT MUN: WEST BETHLEHEM T

032187 FT



032187 FT MARTINDALE RD
 0130/3605 (SR2011 SEG 0110/1073)
 B TENMILE CK
 STRUCTURE LENGTH 11 FT
 0130/3460 BMSID 62/2022/0130/3460
 0130/3234 BMSSEN 62/2022/0130/3120
 2 0 62078 0 00 0202+47
 TENMILE CK.
 0130/3120 BMSBG 62/2022/0130/3120

DIR: B TOTAL LEN: 6.096 MI. DIST: 12-4 SR: 2022
 LEFT MUN: WEST BETHLEHEM T RIGHT MUN: WEST BETHLEHEM T

MEADOW LN
(T329)

028582 FT

0110/1645

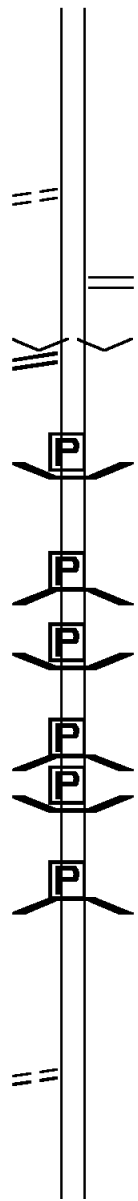
JEFFERSON AV
(SR2049 SEG 0030/0000)

026587 FT

0110/0000

025117 FT

2 0 62078 0 00 0103+79 022194 FT
 ADAMSON RD
(T327) 0090/0000



028582 FT 2 0 62078 0 00 0167+81
 0130/0000 LENGTH(AH 3605 BK 1995)

0110/0516 CLARKSVILLE RD
 026587 FT (SR2049 SEG 0020/2344)
 2 0 62078 0 00 0147+31
 VILLAGE: ZOLLARVILLE
 0110/0000 LENGTH(AH 1995 BK 1470)

0100/0033 BMSBG 62/2022/0100/0000
 025117 FT BRIDGE POSTED (TONS)
 2 0 62078 0 00 0132+83
 SGL 09 COMB 15
 BARRS RUN

0100/0000 BMSBG 62/2022/0100/0000
 LENGTH(AH 1470 BK 2923)

0090/2226 BMSBG 62/2022/0090/2192
 BRIDGE POSTED (TONS)
 2 0 62078 0 00 0125+56
 SGL 35 COMB 40
 BARRS RUN

0090/2192 BMSBG 62/2022/0090/2192
 0090/1607 BMSBG 62/2022/0090/1584
 BRIDGE POSTED (TONS)
 2 0 62078 0 00 0119+53
 SGL 10 COMB 19
 BARRS RUN

0090/1584 BMSBG 62/2022/0090/1584

022194 FT
 0090/0000 LENGTH(AH 2923 BK 2493)

DIR: B TOTAL LEN: 6.096 MI. DIST: 12-4 SR: 2022
LEFT MUN: WEST BETHLEHEM T RIGHT MUN: WEST BETHLEHEM T

019701 FT

019701 FT 2 0 62078 0 00 0078+79
S 0080/0000 LENGTH(AH 2493 BK 2166)

017535 FT

017535 FT 2 0 62078 0 00 0057+13
KOCI LN
(T657)
S 0070/0000 LENGTH(AH 2166 BK 3252)

014283 FT

014283 FT 2 0 62078 0 00 0024+51
RIDGE RD
(T657)
NC BARR RUN RD
S 0060/0000 LENGTH(AH 3252 BK 2330)

011953 FT

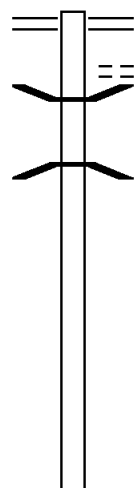
011953 FT 2 0 62078 0 00 0001+08
NC CASTLE RIDGE RD
WEAVER RIDGE RD
(SR1014 SEG 0006/0000)
S 0050/0000 LENGTH(AH 2330 BK 3805)

DIR: B TOTAL LEN: 6.096 MI. DIST: 12-4 SR: 2022
 LEFT MUN: WEST BETHLEHEM T RIGHT MUN: WEST BETHLEHEM T

Stationing	Structure / Notes	Length	Structure / Notes
008148 FT	WEST BETHLEHEM MARIANNA B	0040/0145	2 0 62223 0 00 0038+03
	B PATTERSON	008148 FT	STRUCTURE LENGTH 9 FT
	BMSID 62/2022/0040/0000		LENGTH(AH 3805 BK 1693)
	STICKOVICH RD (TWP)	0030/1675	
	PATTERSON RUN		STRUCTURE LENGTH 12 FT
	BMSID 62/2022/0030/0572	0030/0572	FIELD & STREAM RD
	(T319)	0030/0565	
006455 FT	006455 FT	0030/0000	2 0 62223 0 00 0054+76
	LENGTH(AH 1693 BK 2788)		
CEDAR LN (TWP)		0020/1225	
003667 FT	003667 FT		2 0 62223 0 00 0082+19
	NC PATTERSON RUN RD	0020/0000	LENGTH(AH 2788 BK 3667)
ADAMSON RD (T323)		0010/3057	
	GATED ROAD CLOSED BACK	0010/2750	
000000 FT	000000 FT		2 0 62223 0 00 0119+40
	ROAD CLOSED		ROAD CLOSED AHEAD
	MARIANNA RD		(SR2020 SEG 0190/0205)
MARIANNA RD (SR2020 SEG 0190/0205)	MFC BEGIN = E	0010/0000	LENGTH(AH 3667 BK 0000)

EXTRACT DATE: 12/18/2023 ROADWAY MANAGEMENT SYSTEM PAGE NUMBER: 436
 PRINT DATE: 12/21/2023 SLD COUNTY/SR - ANNUAL PRINT COUNTY: WASHINGTON
 DIR: B TOTAL LEN: 2.957 MI. DIST: 12-4 SR: 2021
 LEFT MUN: SOMERSET T RIGHT MUN: SOMERSET T

015615 FT



015615 FT VANCEVILLE RD
 0060/2584 (SR2019 SEG 0090/0000)
 0060/2295 BETH ENERGY MINE
 0060/1894 (PRDR)
 0060/1864 BMSEN 62/2021/0060/1864
 2 0 62155 0 00 0149+37
 B PIGEON CK.
 0060/1864 BMSBG 62/2021/0060/1864

013031 FT

013031 FT 2 0 62155 0 00 0130+64
 5 0060/0000 LENGTH(AH 2584 BK 2648)

DIR: B TOTAL LEN: 2.957 MI. DIST: 12-4 SR: 2021
 LEFT MUN: SOMERSET T RIGHT MUN: SOMERSET T

	010383 FT		010383 FT 2 0 62155 0 00 0108+48 0050/0000 LENGTH(AH 2648 BK 2965)
	007418 FT		007418 FT 2 0 62155 0 00 0074+70 0040/0000 LENGTH(AH 2965 BK 2394)
	005024 FT		005024 FT 2 0 62155 0 00 0050+21 0030/0000 LENGTH(AH 2394 BK 2576)
SHRONOVICH SWAMP RD (T445) PIGEON CREEK RD (T454)	0020/2087 0020/1945	 	NC CALDWELL RD
	002448 FT		002448 FT 2 0 62155 0 00 0024+45 0020/0000 LENGTH(AH 2576 BK 2448)
PATRICIA ST (T444)	0010/0905	==	
	000000 FT	== ==	0010/0535 BMS EN 62/2021/0010/0472 2 0 62155 0 00 0004+67 PIGEON CREEK 0010/0472 BMSBG 62/2021/0010/0472 000000 FT 2 0 62155 0 00 0000+00 NC PIGEON CREEK RD COKEBURG BENTLYVILLE RD (SR0917 SEG 0060/0000) INTER-BK HICKORY RD (T446) MFC BEGIN = E 0010/0000 LENGTH(AH 2448 BK 0000)

EXTRACT DATE: 12/18/2023 ROADWAY MANAGEMENT SYSTEM PAGE NUMBER: 434
 PRINT DATE: 12/21/2023 SLD COUNTY/SR - ANNUAL PRINT COUNTY: WASHINGTON
 DIR: B TOTAL LEN: 11.702 MI. DIST: 12-4 SR: 2020
 LEFT MUN: WEST BETHLEHEM T RIGHT MUN: WEST BETHLEHEM T

LONE PINE RD 061787 FT
 (SR2011 SEG 0140/0000) 0220/2588



061787 FT BEALLSVILLE RD
 0220/2588 (SR2011 SEG 0140/0000)
 0220/2526 BMSEN 62/2020/0220/2417
 2 0 62140 0 01 0131+15
 L TENMILE CK
 0220/2417 BMSBG 62/2020/0220/2417
 NC JEFFERSON AV
 JEFFERSON AV
 0220/2365 (SR2049 SEG 0050/1684)
 TO 2049/0050 SH
 0220/2280 (CONN)
 BARNARD AV
 (T886)
 ROSEWOOD AV
 (T887)
 HEDGE AV
 (T772)
 WEST BETHLEHEM
 0220/0765 MARIANNA B
 CENTRAL AV
 (T772)
 0220/0730 MAGNOLIA AV
 (TWP)

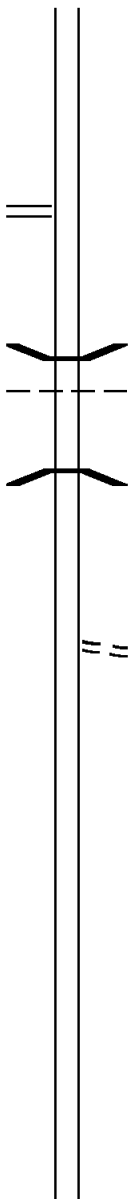
DIR: B TOTAL LEN: 11.702 MI. DIST: 12-4 SR: 2020
 LEFT MUN: MARIANNA B RIGHT MUN: MARIANNA B

				0220/0415	MARIANNA	
	059199 FT			059199 FT	WEST BETHLEHEM T	
				0220/0000	2 0 62140 0 01 0103+49	
					LENGTH(AH 2588 BK 1889)	
				0210/1248	WEST BETHLEHEM	
					MARIANNA B	
	057310 FT			057310 FT	2 0 62140 0 01 0087+96	
BEESON AV					VILLAGE: MARIANNA	
(BORO)				0210/0000	NC MAIN ST	
					LENGTH(AH 1889 BK 2542)	
				0200/2375	MARIANNA	
					WEST BETHLEHEM T	
				0200/0104	BMSEN 62/2020/0200/0000	
					WEST BETHLEHEM	
	054768 FT			0200/0075	MARIANNA B	
				054768 FT	2 0 62140 0 00 0062+51	
					L TENMILE CK	
				0200/0000	BMSBG 62/2020/0200/0000	
					LENGTH(AH 2542 BK 2638)	
OAK SPRING RD				0190/2204	BMSEN 62/2020/0190/2176	
(TWP)					2 0 62140 0 00 0057+65	
	0190/2490				HORN RUN	
				0190/2176	BMSBG 62/2020/0190/2176	
				0190/0205	CLOSED PATTERSON RUN RD	
					(SR2022 SEG 0010/0000)	
				0190/0042	MARIANNA	
	052130 FT			052130 FT	WEST BETHLEHEM T	
				0190/0000	2 0 62140 0 00 0035+60	
					LENGTH(AH 2638 BK 3560)	

DIR: B TOTAL LEN: 11.702 MI. DIST: 12-4 SR: 2020
 LEFT MUN: WEST BETHLEHEM T RIGHT MUN: WEST BETHLEHEM T

2 0 62140 0 00 0000+00 048570 FT
 LITTLE CREEK RD
 (SR2047 SEG 0010/0000) 0180/0000

048570 FT
 0180/0000 LENGTH(AH 3560 BK 3100)



045470 FT

0170/1226 BMSBG 62/2020/0170/1159
 WEST BETHLEHEM
 0170/1179 AMWELL T
 2 0 62082 0 06 0576+94
 L TENMILE CK
 0170/1159 BMSBG 62/2020/0170/1159
 045470 FT 2 0 62082 0 06 0565+48
 0170/0000 LENGTH(AH 3100 BK 3348)
 HUFFORD RUN RD
 0160/2465 (T323)

042122 FT

042122 FT 2 0 62082 0 06 0531+99
 0160/0000 LENGTH(AH 3348 BK 3129)

038993 FT

038993 FT 2 0 62082 0 06 0500+52
 0150/0000 LENGTH(AH 3129 BK 2574)

DIR: B TOTAL LEN: 11.702 MI. DIST: 12-4 SR: 2020
 LEFT MUN: AMWELL T RIGHT MUN: AMWELL T

RIDGE CHURCH RD
 (T732)

036419 FT

0130/2830

==

036419 FT 2 0 62082 0 06 0474+78
 0140/0000 LENGTH(AH 2574 BK 2857)

033562 FT

033562 FT 2 0 62082 0 06 0446+07
 IAMS HILL RD
 (T732)

0130/0000 LENGTH(AH 2857 BK 2760)

SMITH RUN RD
 (SR2005 SEG 0010/0000)

0120/1351

==

0120/1023 BMS EN 62/2020/0120/0907
 2 0 62082 0 05 0426+73
 N FK TENMILE

0120/0907 BMSBG 62/2020/0120/0907
 MOSCOW RD
 (T730)

030802 FT

0120/0385 BMS EN 62/2020/0120/0000
 0120/0076 2 0 62082 0 05 0418+54
 030802 FT VILLAGE: TEN MILE
 N F TENMILE

0120/0000 BMSBG 62/2020/0120/0000
 LENGTH(AH 2760 BK 2889)

027913 FT

027913 FT 2 0 62082 0 05 0389+27
 0110/0000 LENGTH(AH 2889 BK 2597)

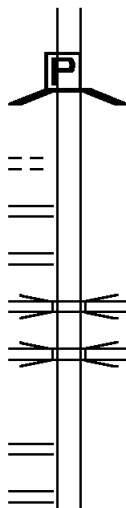
0100/1845 BMS EN 62/2020/0100/1747
 BRIDGE POSTED (TONS)



DIR: B TOTAL LEN: 11.702 MI. DIST: 12-4 SR: 2020
 LEFT MUN: AMWELL T RIGHT MUN: AMWELL T

MONTGOMERY RUN RD
 (T688)

0100/1120



2 0 62082 0 04 0380+82
 SGL 30 COMB 36
 MONTGOMERY R
 0100/1747 BMSBG 62/2020/0100/1747

0100/0850 RAMP B RD
 (SR8001 SEG 0760/0000)
 0100/0820 RAMP A RD
 (SR8001 SEG 0750/0835)
 0100/0490 SR 0079
 OP ID 62/0079/0230/0660
 0100/0396 SR 0079
 OP ID 62/0079/0231/0655
 025316 FT 2 0 62082 0 04 0363+59
 0100/0000 RAMP D RD
 (SR8001 SEG 0500/0000)
 0090/2835 LENGTH(AH 2597 BK 2855)
 RAMP C RD
 (SR8001 SEG 0510/0950)

025316 FT

022461 FT

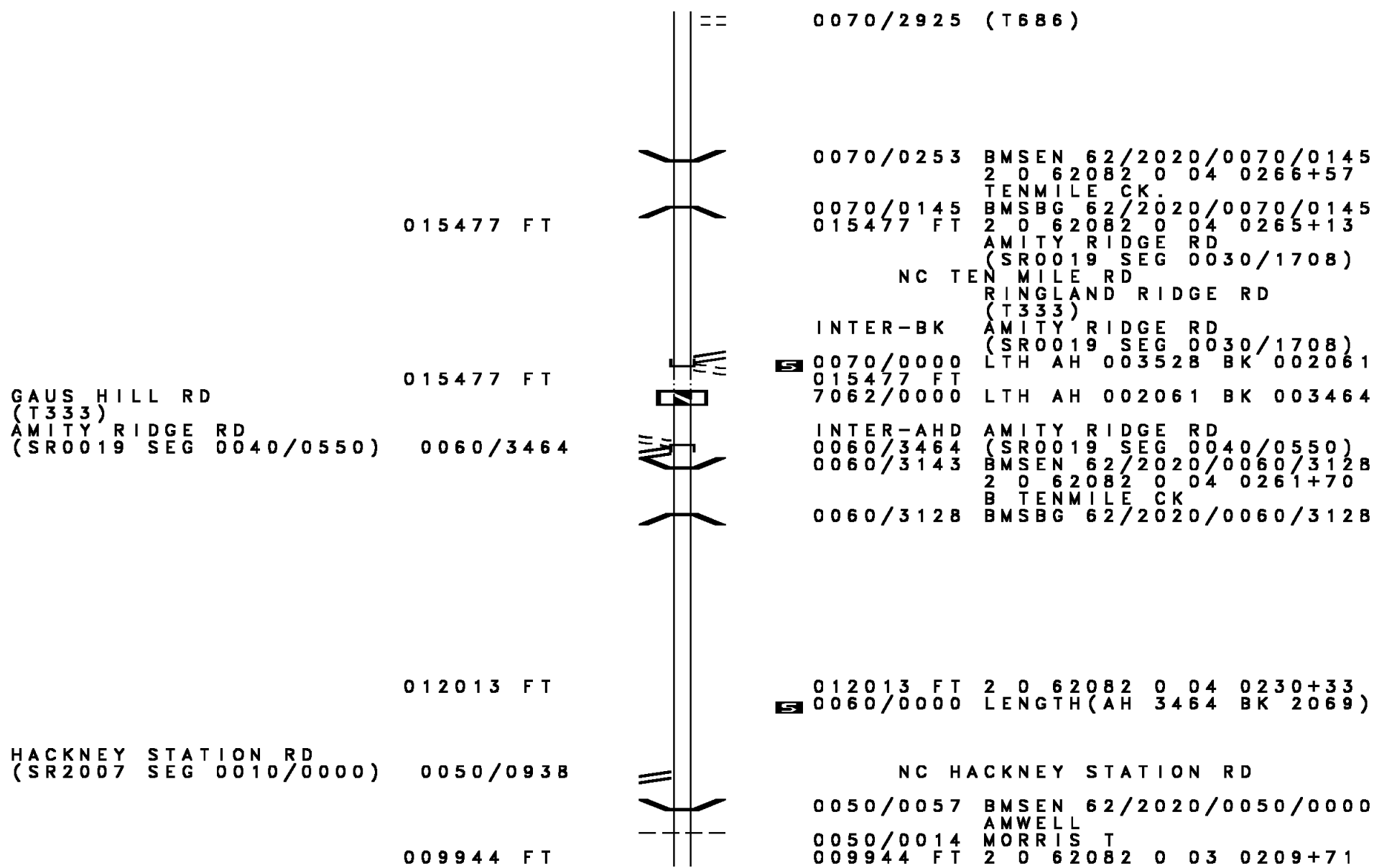
022461 FT 2 0 62082 0 04 0335+31
 FUNK RD
 (PRDR)
 0090/0000 LENGTH(AH 2855 BK 3456)

HICKORY HOLLOW RD
 (T686)
 2 0 62082 0 04 0300+28
 GAUS HILL RD
 (T333)

0080/0085
 019005 FT
 0080/0000

019005 FT
 0080/0000 LENGTH(AH 3456 BK 3528)
 BAILEY RD

DIR: B TOTAL LEN: 11.702 MI. DIST: 12-4 SR: 2020
 LEFT MUN: AMWELL T RIGHT MUN: AMWELL T



0070/2925 (T686)

015477 FT

0070/0253 BMSEN 62/2020/0070/0145
 2 0 62082 0 04 0266+57
 TENMILE CK.
 0070/0145 BMSBG 62/2020/0070/0145
 015477 FT 2 0 62082 0 04 0265+13
 AMITY RIDGE RD
 (SR0019 SEG 0030/1708)
 NC TEN MILE RD
 RINGLAND RIDGE RD
 (T333)

015477 FT

GAUS HILL RD
 (T333)
 AMITY RIDGE RD
 (SR0019 SEG 0040/0550) 0060/3464

5 0070/0000 LTH AH 003528 BK 002061
 015477 FT 7062/0000 LTH AH 002061 BK 003464
 INTER-BK AMITY RIDGE RD
 (SR0019 SEG 0030/1708)
 INTER-AHD AMITY RIDGE RD
 0060/3464 (SR0019 SEG 0040/0550)
 0060/3143 BMSEN 62/2020/0060/3128
 2 0 62082 0 04 0261+70
 B TENMILE CK
 0060/3128 BMSBG 62/2020/0060/3128

012013 FT

HACKNEY STATION RD
 (SR2007 SEG 0010/0000) 0050/0938

5 012013 FT 2 0 62082 0 04 0230+33
 0060/0000 LENGTH(AH 3464 BK 2069)

009944 FT

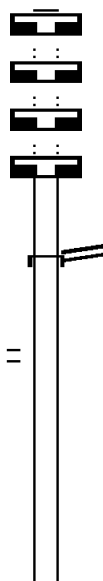
NC HACKNEY STATION RD
 0050/0057 BMSEN 62/2020/0050/0000
 AMWELL
 0050/0014 MORRIS T
 009944 FT 2 0 62082 0 03 0209+71

DIR: B TOTAL LEN: 11.702 MI. DIST: 12-4 SR: 2020
 LEFT MUN: AMWELL T RIGHT MUN: AMWELL T

ROADWAY NAME	START STATION	END STATION	LENGTH (FT)	SR	DESCRIPTION
					BANE CREEK BMSBG 62/2020/0050/0000 LENGTH(AH 2069 BK 3429)
					FARABEE DR (TWP)
	006515		0040	0000	006515 FT 2 0 62082 0 03 0175+31 LENGTH(AH 3429 BK 2252)
ANAWANNA FISH CLUB RD (PRDR)	0030	0410	004263	0000	004263 FT 2 0 62082 0 03 0152+80 LENGTH(AH 2252 BK 1946)
BSA CAMP ANAWANNA RD (PRDR)	0020	1445			
	002317				0020/0012 BMSEN 62/2020/0020/0000 002317 FT 2 0 62082 0 03 0133+22 B TENMILE CK BMSBG 62/2020/0020/0000
BENNETT LN (TWP)	0010	1985			0020/0000 LENGTH(AH 1946 BK 2317)
	000000				000000 FT 2 0 62082 0 03 0110+15 NC PL UMSOCK RD CONGER RD (SRO221 SEG 0058/0195)
COWDEN LN (TWP)	0010	0000			INTER-BK PLUMSOCK RD (SRO221 SEG 0058/0195) MFC BEGIN = D 0010/0000 LENGTH(AH 2317 BK 0000)

EXTRACT DATE: 12/18/2023 ROADWAY MANAGEMENT SYSTEM PAGE NUMBER: 427
 PRINT DATE: 12/21/2023 SLD COUNTY/SR - ANNUAL PRINT COUNTY: WASHINGTON
 DIR: B TOTAL LEN: 3.358 MI. DIST: 12-4 SR: 2019
 LEFT MUN: SOMERSET T RIGHT MUN: SOMERSET T

017730 FT
 017730 FT
 017730 FT
 017730 FT



017730 FT
 7160/0000 LENGTH(AH 3447 BK 2596)
 017730 FT
 7150/0000 LENGTH(AH 2596 BK 1984)
 017730 FT
 7140/0000 LENGTH(AH 1984 BK 2841)
 017730 FT
 7130/0000 LENGTH(AH 2841 BK 2909)
 INTER-AHD (TB SR 2019) DONLEY RD
 (TWP)
 VANCEVILLE RD
 0120/2909 (SR2017 SEG 0010/0000)

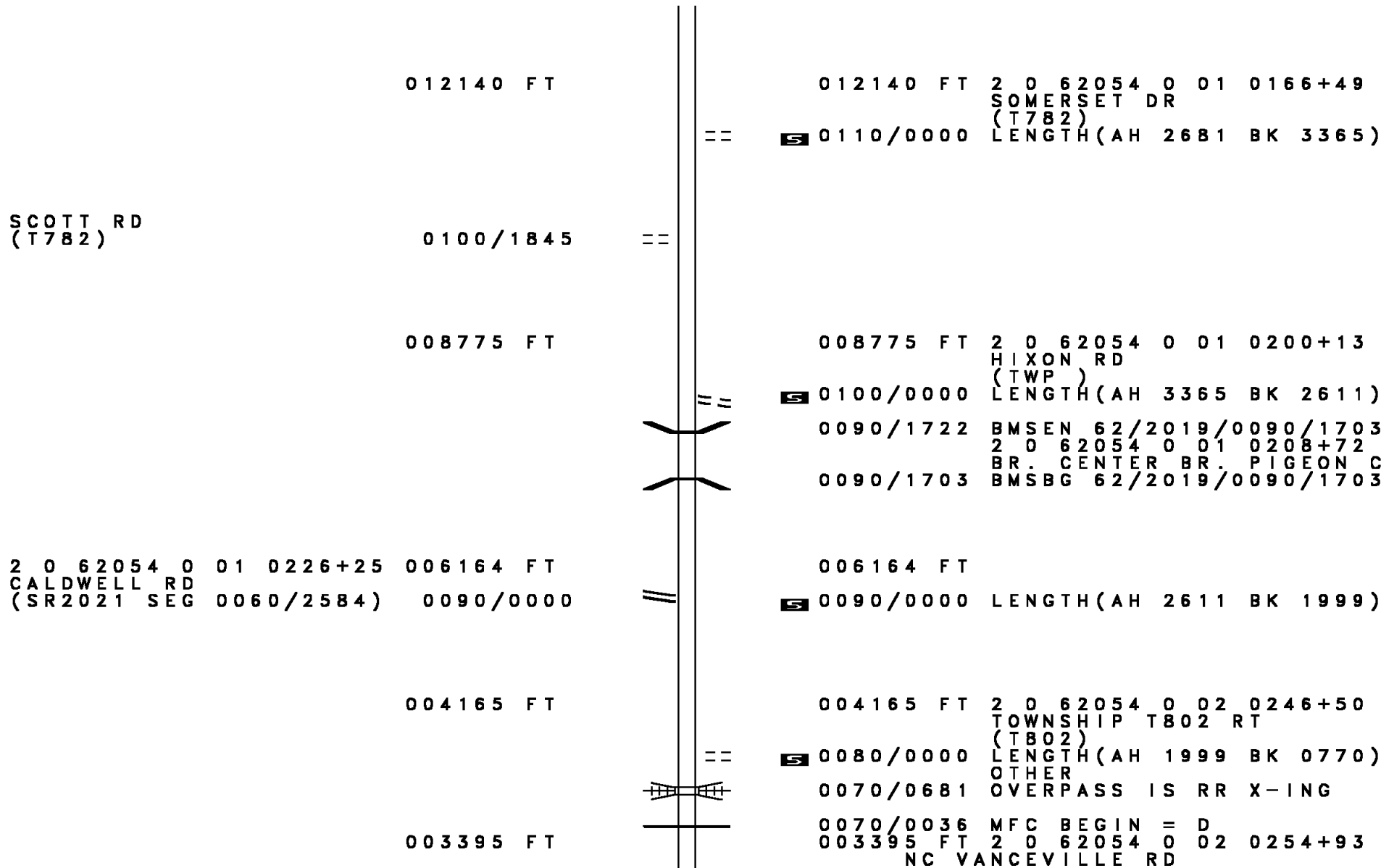
HORSESHOE DR
 (TWP)

0120/1710

014821 FT

014821 FT 2 0 62054 0 01 0139+68
 0120/0000 LENGTH(AH 2909 BK 2681)

DIR: B TOTAL LEN: 3.358 MI. DIST: 12-4 SR: 2019
 LEFT MUN: SOMERSET T RIGHT MUN: SOMERSET T



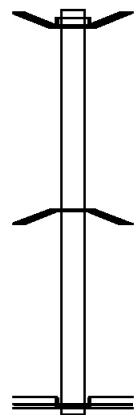
DIR: B TOTAL LEN: 3.358 MI. DIST: 12-4 SR: 2019
 LEFT MUN: SOMERSET T RIGHT MUN: SOMERSET T

						VANCEVILLE RD (SR2010 SEG 0010/0000) (2019 TBK) WHERRY RD (TWP)
					5 0070/0000	LENGTH(AH 0770 BK 2597)
	003395	FT	:	:	003395	FT
					7070/0000	LENGTH(AH 2597 BK 1785)
	003395	FT	:	:	003395	FT
					7060/0000	LENGTH(AH 1785 BK 2981)
	003395	FT	:	:	003395	FT
					7050/0000	LENGTH(AH 2981 BK 3115)
	003395	FT	:	:	003395	FT
					7040/0000	LENGTH(AH 3115 BK 2115)
	003395	FT	:	:	003395	FT
					7030/0000	LENGTH(AH 2115 BK 1579)
	003395	FT	:	:	003395	FT
					7022/0000	LENGTH(AH 1579 BK 0667)
					INTER-AHD (TBK) WHERRY RD (TWP)	
	002728	FT			0020/0667	
					002728	FT 2 0 62054 0 02 0404+00
						LINDEN ST (TWP)
						NC WHERRY RD SOMERSET ELLSWORTH B
					5 0020/0000	LENGTH(AH 0667 BK 2728)
						CHESTNUT ST (BORO)
					0010/1341	
					0010/0982	BMSEN 62/2019/0010/0922 2 0 62054 0 03 0421+52
						PIGEON CREEK
					0010/0922	BMSBG 62/2019/0010/0922
						CONSOLIDATED RAIL CORPO OVERPASS IS RR X-ING
					0010/0765	
AMERICAN DR (PRDR)						
TODD AV (BORO)	0010/0470					
MAIN ST (BORO)	0010/0125					
	0010/0065					
	000000	FT				
					000000	FT 2 0 62054 0 03 0431+26
						MAIN ST (SR0917 SEG 0100/0907)
						NC ALMOND RD MFC BEGIN = E
MAIN ST (SR0917 SEG 0100/0907)	0010/0000				5 0010/0000	LENGTH(AH 2728 BK 0000)

EXTRACT DATE: 12/18/2023 ROADWAY MANAGEMENT SYSTEM PAGE NUMBER: 424
 PRINT DATE: 12/21/2023 SLD COUNTY/SR - ANNUAL PRINT COUNTY: WASHINGTON
 DIR: B TOTAL LEN: .360 MI. DIST: 12-4 SR: 2018
 LEFT MUN: NORTH CHARLEROI B RIGHT MUN: NORTH CHARLEROI B

001899 FT

001899 FT AH-WESTMORELAND (64)
 INTER-AHD BMSBG 62/2018/0010/0089
 0010/1899 BRIDGE ST
 (SR3006 SEG 0010/0000)



000000 FT

0010/0089 WEST LIBERTY AVE.
 000000 FT BMSBG 62/2018/0010/0089
 NC BRIDGE ST
 LINCOLN AV
 INTER-BK (SR0088 SEG 0530/0000)
 LOCK ST
 (BORO)
 MFC BEGIN = C
 0010/0000 LENGTH(AH 1899 BK 0000)

EXTRACT DATE: 12/18/2023 ROADWAY MANAGEMENT SYSTEM PAGE NUMBER: 423
PRINT DATE: 12/21/2023 SLD COUNTY/SR - ANNUAL PRINT COUNTY: WASHINGTON

DIR: B TOTAL LEN: 1.394 MI. DIST: 12-4 SR: 2017
LEFT MUN: SOMERSET T RIGHT MUN: SOMERSET T

007361 FT	007361 FT		INTER-AHD SOMERSET DR
			(SR1055 SEG 0010/0000)
FROM 8024/0010 SH		0030/1599	OP ID 62/0070/0274/0000
(CONN)	0030/1470		I-70 (EB)
RAMP F RD			
(SR8024 SEG 0010/0586)	0030/1425	0030/1425	RAMP H RD
			(SR8024 SEG 0750/0000)
			NC SOMERSET DR
		0030/1280	SOMERSET DR
			(T645)
2 0 62056 0 00 0055+08	005762 FT		
HAMILTON SPUR RD		005762 FT	
(T648)	0030/0000	0030/0000	LENGTH(AH 1599 BK 3472)
2 0 62056 0 00 0023+05	002290 FT		
CHESTER SPUR RD		002290 FT	
(T634)	0020/0000	0020/0000	LENGTH(AH 3472 BK 2290)
	000000 FT		
(TBK 2019)DONLEY RD		000000 FT	2 0 62056 0 00 0000+00
(TWP)	0010/0000	INTER-BK	NC VANCEVILLE RD
			VANCEVILLE RD
			(SR2019 SEG 0120/2909)
			MFC BEGIN = E
		0010/0000	LENGTH(AH 2290 BK 0000)

DIR: B TOTAL LEN: 3.462 MI. DIST: 12-4 SR: 2016
 LEFT MUN: CHARLEROI B RIGHT MUN: CHARLEROI B

Left Side Description	Left Side Length	Right Side Description	Right Side Length
	018281 FT	018281 FT INTER-AHD	
FALLOWFIELD AV (SR0088 SEG 0501/0000) LINCOLN AV (BORO)	0080/1008 0080/0547 017273 FT	FIRST ST (SR0088 SEG 0496/0263) FALLOWFIELD AV ET (BORO)	0080/1008
		1 0 00118 0 01 0663+72 NC FIRST ST TWILIGHT RD (SR2027 SEG 0100/1343)	
		5 0080/0000 LENGTH(AH 1008 BK 2537)	
		0070/1019 CALVARY RD (BORO)	
BORO AL (BORO)	0070/0380 014736 FT	1 0 00118 0 01 0639+01 CHARLEROI FALLOWFIELD T	
		5 0070/0000 LENGTH(AH 2537 BK 1971)	
DEAMBROGGI RD (T497)	0060/0810 012765 FT	1 0 00118 0 01 0619+30 FOX STOP RD (T892)	
		5 0060/0000 LENGTH(AH 1971 BK 2842)	
1 0 00118 0 01 0590+60 RODGERS LN (T882)	009923 FT 0050/0000	009923 FT COOPER RD (T882)	
		5 0050/0000 LENGTH(AH 2842 BK 1942)	
		0040/0955 OP ID PA TPK (TOLL 43,NB 62/7043/9900/3709 PA TPK (TOLL 43,SB)	

EXTRACT DATE: 12/18/2023
PRINT DATE: 12/21/2023

ROADWAY MANAGEMENT SYSTEM
SLD COUNTY/SR - ANNUAL PRINT

PAGE NUMBER: 421
COUNTY: WASHINGTON

DIR: B TOTAL LEN: 3.462 MI.
LEFT MUN: FALLOWFIELD T

DIST: 12-4 SR: 2016
RIGHT MUN: FALLOWFIELD T

Stationing	Street Name	Length (FT)	Notes
007981 FT			0040/0870 OP ID 62/7043/9900/3710 TWIN BRIDGES RD
0030/2995	COULTER ST (PRDR)		0040/0271 (SR2037 SEG 0040/3197) 007981 FT 1 0 00118 0 01 0571+31 TERRACE DR (TWP)
0030/1598	EAGLE ST (T491)		0040/0000 LENGTH(AH 1942 BK 3131) TERRACE DR (T609)
0030/0000	BREWER ST (T487)		0030/2495 ZIPPAY RD (TB70) 0030/1170
0020/1185	SPRING ST (T993)		004850 FT 0030/0000 LENGTH(AH 3131 BK 2114)
002736 FT			0020/0627 OTHER OVERPASS IS RR X-ING 002736 FT 1 0 00118 0 01 0518+45 HOMWOOD DR (T603)
0010/1285	DAILY AV (T956)		0020/0000 LENGTH(AH 2114 BK 2736) 0010/2694 BMSSEN 62/2016/0010/2677 1 0 00118 0 01 0518+07 MAPLE CREEK
0010/0284	OLD RT 71 RD (T540)		0010/2677 BMSBG 62/2016/0010/2677 HOLLY DR (T956)
000000 FT	SCENIC DR (SR0481 SEG 0180/0000)		NC OLD RT 71 RD INTER-BK SCENIC DR (SR0481 SEG 0180/0000) MFC BEGIN = C
0010/0000			0010/0000 LENGTH(AH 2736 BK 0000)

EXTRACT DATE: 12/18/2023 ROADWAY MANAGEMENT SYSTEM PAGE NUMBER: 420
PRINT DATE: 12/21/2023 SLD COUNTY/SR - ANNUAL PRINT COUNTY: WASHINGTON

DIR: B TOTAL LEN: 6.997 MI. DIST: 12-4 SR: 2015
LEFT MUN: NORTH BETHLEHEM T RIGHT MUN: NORTH BETHLEHEM T

036946 FT

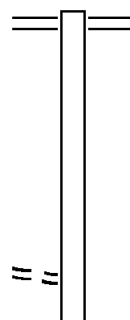
036946 FT NATIONAL PK
0110/2098 (SR0040 SEG 0500/0000)

034848 FT

034848 FT 2 0 62077 0 02 0348+35
0110/0000 LENGTH(AH 2098 BK 3457)

CHURCH RD
(T449)

0100/2440



WONSETTLER RD


EXTRACT DATE: 12/18/2023 ROADWAY MANAGEMENT SYSTEM PAGE NUMBER: 419
PRINT DATE: 12/21/2023 SLD COUNTY/SR - ANNUAL PRINT COUNTY: WASHINGTON

DIR: B TOTAL LEN: 6.997 MI. DIST: 12-4 SR: 2015
LEFT MUN: NORTH BETHLEHEM T RIGHT MUN: NORTH BETHLEHEM T

Segment Description	Segment ID	Length (FT)	Start Station	End Station	Notes
	0100/2110				(T449)
	0100/0655				BRADY RD (T477)
031391 FT	031391 FT				2 0 62077 0 02 0313+78
	0100/0000				LENGTH(AH 3457 BK 3409)
LINDLEY RD (SR2008 SEG 0030/3007)	0090/1355				
027982 FT	027982 FT				
	0090/0593				ROBINSON RD (SR2050 SEG 0010/0000)
	027982 FT				2 0 62077 0 02 0279+69
	0090/0000				LENGTH(AH 3409 BK 3334)
	0080/0045				KUSCH RD (T742)
024648 FT	0080/0016				BMSSEN 62/2015/0080/0000
	024648 FT				2 0 62077 0 02 0246+33
	0080/0000				B DANIELS RN BMSBG 62/2015/0080/0000
	0080/0000				LENGTH(AH 3334 BK 3639)
021009 FT	021009 FT				2 0 62077 0 02 0210+13
	0070/0000				LENGTH(AH 3639 BK 3214)

DIR: B TOTAL LEN: 6.997 MI. DIST: 12-4 SR: 2015
 LEFT MUN: NORTH BETHLEHEM T RIGHT MUN: NORTH BETHLEHEM T

BURSON RD
(T383)



017795 FT == 0060/0930 NEEDMORE RD (T776)

017795 FT 0060/0016 BMS EN 62/2015/0060/0000
 017795 FT 2 0 62077 0 02 0177+98
 B DANIELS RN
 BMSBG 62/2015/0060/0000
 0060/0000 LENGTH(AH 3214 BK 3808)

0050/2390 ==

013987 FT == 0050/1265 DOGWOOD RD (T383)

013987 FT 013987 FT 2 0 62077 0 01 0139+94
 0050/0000 LENGTH(AH 3808 BK 3371)

0040/2647 NORTH BETHLEHEM
 WEST BETHLEHEM T

010616 FT 010616 FT 2 0 62077 0 01 0107+12
 NC DANIELS RUN RD
 0040/0000 LENGTH(AH 3371 BK 3479)

0030/1802 BMS EN 62/2015/0030/1785
 2 0 62077 0 01 0071+13
 B DANIELS RN
 0030/1785 BMSBG 62/2015/0030/1785

DIR: B TOTAL LEN: 6.997 MI. DIST: 12-4 SR: 2015
 LEFT MUN: WEST BETHLEHEM T RIGHT MUN: WEST BETHLEHEM T



007137 FT

0030/1595 SPRING VALLEY RD
 (SR2051 SEG 0010/0000)
 007137 FT 2 0 62077 0 01 0071+13
 0030/0000 LENGTH(AH 3479 BK 3484)

0020/1815 WEAVER SCHOOL RD
 (SR2053 SEG 0010/0000)
 0020/1740 BMSEN 62/2015/0020/1716
 2 0 62077 0 00 0053+41
 B DANIELS RN
 0020/1716 BMSBG 62/2015/0020/1716

0020/0945 DAISY AL
 (TWP)

RBR

0020/0869 BMSEN 62/2015/0020/0805
 2 0 62077 0 00 0044+29
 P3

RBR

0020/0805 DANIELS RUN
 BMSBG 62/2015/0020/0805

2 0 62077 0 00 0036+60 003653 FT
 DAISY AL
 (T365) 0020/0000

003653 FT
 0020/0000 LENGTH(AH 3484 BK 3653)

000000 FT

000000 FT 2 0 62077 0 00 0000+00
 NC SP SPRING VALLEY RD
 LONE PINE RD
 (SR2011 SEG 0150/0442)
 MFC BEGIN = D
 0010/0000 LENGTH(AH 3653 BK 0000)

	010850 FT		010850 FT	INTER-AHD	FIFTH ST (BORO)
					FALLOWFIELD AV (SR0088 SEG 0501/1948)
			0050/1021		WASHINGTON AV
			0050/0750		(BORO)
			0050/0555		LINCOLN AV (BORO)
			0050/0435		BORO AL (BORO)
			0050/0335		LOOKOUT AV (BORO)
LOOKOUT AV (BORO)	0050/0295 009829 FT		009829 FT	2 0 62048 0 01 0164+16	CREST AV (BORO)
			0050/0000	LENGTH (AH 1021 BK 1567)	MC KEAN AL
MC KEAN AL (BORO)	0040/1400		0040/1400		(BORO)
MEADOW AV (BORO)	0040/1240		0040/1240		MEADOW AV (BORO)
BLYTHE AL (BORO)	0040/1080		0040/1080		BLYTHE AL (BORO)
			0040/0830		MEADOW AV (BORO)
SIXTH ST (BORO)	0040/0805		0040/0805		SIXTH ST (BORO)
SHADY AV (BORO)	0040/0510				OAKLAND AV (BORO)
OAKLAND AV (BORO)	008262 FT		0040/0150		(BORO)
			008262 FT	2 0 62048 0 01 0149+28	BORO AL (BORO)
					NC FI FTH ST CHARLEROI

DIR: B TOTAL LEN: 2.055 MI. DIST: 12-4 SR: 2014
 LEFT MUN: CHARLEROI B RIGHT MUN: CHARLEROI B

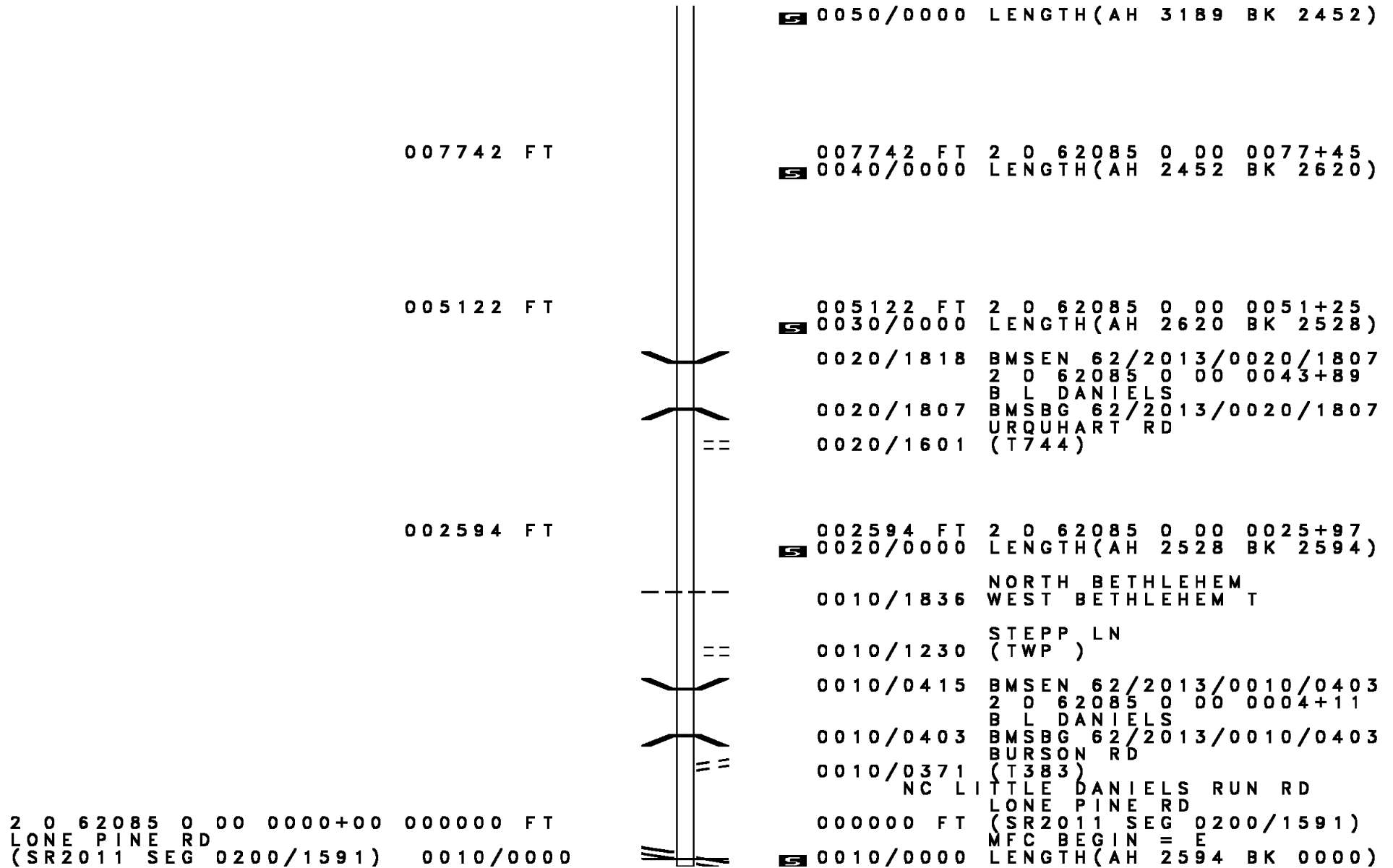
Address / Description	Length / Notes	Right Side Address / Description	Length / Notes
BORO AL (BORO) 0040/0000		0040/0000	FALLOWFIELD T LENGTH(AH 1567 BK 1855) RESERVOIR AV (T497)
DEICAS DR (T619) 0030/1385		0030/1705	CENTRAL AV (T495)
006407 FT	==	0030/0305	MOYER AV (T481)
		006407 FT	2 0 62048 0 01 0131+46
		0030/0000	LENGTH(AH 1855 BK 3310)
KINDER RD (T608) 2 0 62048 0 01 0097+97	==	0020/0925	RODGERS LN (T882)
KINDER RD (T606) 0020/0000	==	003097 FT	
FERDELI DR (T518) 0010/2290	==	0020/0000	LENGTH(AH 3310 BK 3097)
RONDEE DR (TWP) 0010/0900	==	0010/1200	MILLER ST (T522)
CULLEN DR (T524) 0010/0640	==	0010/0840	VERNON DR (T520)
000000 FT	==	0010/0160	JEFFERSON AV (T597)
		000000 FT	2 0 62048 0 01 0067+00
			NC FR FREEMONT RD WALNUT RIDGE RD (SR2012 SEG 0040/0000)
FOURTH ST ET (SR2012 SEG 0040/0000) 0010/0000	==	INTER-BK	DAIRY RD (T882)
		0010/0000	MFC BEGIN = D LENGTH(AH 3097 BK 0000)

DIR: B TOTAL LEN: 4.002 MI. DIST: 12-4 SR: 2013
 LEFT MUN: NORTH BETHLEHEM T RIGHT MUN: NORTH BETHLEHEM T

ROAD NAME	START STATION	END STATION	LENGTH (FT)	START STATION	END STATION	LENGTH (FT)	ADDITIONAL INFO
BRUSH RUN RD (SR2005 SEG 0150/2140) FOR SR 2005 AND 2013 (CONN)	021129	0080/2614	0080/2480	021129	0080/2614	0080/2480	BRUSH RUN RD (SR2005 SEG 0150/2140)
SUNEDECKER RD (T728)	0080/0661	018515	018515 FT	0080/1430	018515	018515 FT	CHURCH RD (T449) 2 0 62085 0 00 0185+13 5 0080/0000 LENGTH(AH 2614 BK 2837)
MT LOOKOUT LN (TWP)	0070/1635	015678	015678 FT	0070/0000	015678	015678 FT	2 0 62085 0 00 0156+29 5 0070/0000 LENGTH(AH 2837 BK 2295)
MONG RD (T437)	0050/2160	013383	013383 FT	0060/0000	013383	013383 FT	2 0 62085 0 00 0127+62 5 0060/0000 LENGTH(AH 2295 BK 3189)
	010194		010194 FT				2 0 62085 0 00 0101+68 LINDLEY RD (SR2008 SEG 0010/0000)

DIR: B TOTAL LEN: 4.002 MI.
 LEFT MUN: NORTH BETHLEHEM T

DIST: 12-4 SR: 2013
 RIGHT MUN: NORTH BETHLEHEM T



2 0 62085 0 00 0000+00 000000 FT
 LONE PINE RD
 (SR2011 SEG 0200/1591) 0010/0000

DIR: B TOTAL LEN: 2.021 MI. DIST: 12-4 SR: 2012
 LEFT MUN: NORTH CHARLEROI B RIGHT MUN: NORTH CHARLEROI B

	010670 FT		010670 FT	
PENNSYLVANIA AV (SR0088 SEG 0530/0949)	0060/1321	==	INTER-AHD FOURTH ST (SR0088 SEG 0530/0949)	
SAMPSON WY (BORO)	0060/1140	==	OLIVE AV (BORO)	
ISABELLA AV (BORO)	0060/0962	==	WALNUT WY (BORO)	
		==	ISABELLA AV (BORO)	
		==	CHESTNUT WY (BORO)	
		==	CENTER AV (BORO)	
		==	PEACH WY (BORO)	
		==	CONRAD AV (BORO)	
		==	LONG WY (BORO)	
		==	HIGHLAND AV (BORO)	
BORO AL (BORO)	0060/0012	==		
	009349 FT	==	009349 FT 2 0 62233 0 00 0042+89	
		==	NC FOURTH ST FOURTH ST	
		==	LOCOUST LN (BORO)	
		==	NORTH CHARLEROI FALLOWFIELD T	
		==	LENGTH (AH 1321 BK 1172)	
		==	WOODWARD AV (T972)	

DIR: B TOTAL LEN: 2.021 MI. DIST: 12-4 SR: 2012
 LEFT MUN: FALLOWFIELD T RIGHT MUN: FALLOWFIELD T

Stationing	Street Name	Notes
008177 FT		
0050/0000	BLYTH AV (T525)	008177 FT 2 0 62233 0 00 0030+64 OAK ST (T525) LENGTH(AH 1172 BK 3106)
0040/2089	LC FOR FECSSEN DR (CONN)	
0040/2003	FECSSEN DR (TWP)	
0040/1588	RAYMOND ST (T506)	0040/1985 ROSEWOOD DR (TWP)
005071 FT		0040/0263 CULLEN DR (T524) 005071 FT 2 0 62233 0 00 0000+00 NC FURTH ST ET FREEMONT RD (SR2014 SEG 0010/0000)
0040/0000	DAIRY RD (T882)	LENGTH(AH 3106 BK 1840)
0030/0970		JEFFERSON AV (T597)
0030/0591		BMSSEN 62/2012/0030/0280 0 0 00000 0 00 0000+00 PA TURNPK 43
003231 FT		0030/0280 BMSBG 62/2012/0030/0280 003231 FT 2 0 62048 0 01 0048+55 LENGTH(AH 1840 BK 1625)
001606 FT		001606 FT 2 0 62048 0 01 0032+32 LENGTH(AH 1625 BK 1606)
		0010/1400 HICKORY DR (T620)
		0010/0720 SPRUCE WY (T605)
2 0 62048 0 00 0016+00	COYLE CURTAIN RD (SR2025 SEG 0020/0000)	NC WA LNUT RIDGE RD INTER-BK COYLE CURTAIN RD 000000 FT (SR2025 SEG 0020/0000) MFC BEGIN = D
000000 FT		LENGTH(AH 1606 BK 0000)

EXTRACT DATE: 12/18/2023 ROADWAY MANAGEMENT SYSTEM PAGE NUMBER: 410
 PRINT DATE: 12/21/2023 SLD COUNTY/SR - ANNUAL PRINT COUNTY: WASHINGTON
 DIR: B TOTAL LEN: 16.123 MI. DIST: 12-4 SR: 2011
 LEFT MUN: AMWELL T RIGHT MUN: AMWELL T

085132 FT

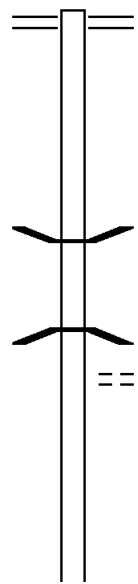
085132 FT WAYNESBURG RD
 0320/2903 (SR0019 SEG 0190/0115)

082229 FT

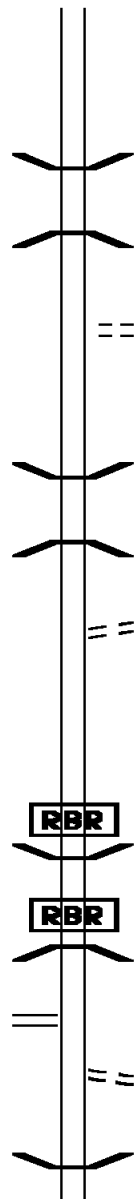
0320/0033 BMS EN 62/2011/0320/0000
 082229 FT 2 0 62194 0 01 0031+26
 REDD RUN
 BMSBG 62/2011/0320/0000
 0320/0000 LENGTH(AH 2903 BK 1340)
 REDD RUN RD
 0310/1302 (T736)

080889 FT

080889 FT 2 0 62194 0 01 0045+18
 0310/0000 LENGTH(AH 1340 BK 3277)



DIR: B TOTAL LEN: 16.123 MI. DIST: 12-4 SR: 2011
 LEFT MUN: AMWELL T RIGHT MUN: AMWELL T



077612 FT
 0300/0162 BMSBN 62/2011/0300/0140
 2 0 62194 0 01 0076+48
 SHIPE RUN
 0300/0140 BMSBG 62/2011/0300/0140
 077612 FT 2 0 62194 0 01 0077+95
 SHIPE RD
 (T696)
 0300/0000 LENGTH(AH 3277 BK 2538)

075074 FT
 0290/0481 BMSBN 62/2011/0290/0457
 2 0 62194 0 01 0098+74
 POTATO RUN
 0290/0457 BMSBG 62/2011/0290/0457
 075074 FT 2 0 62194 0 01 0103+40
 POTATO RUN RD
 (T698)
 0290/0000 LENGTH(AH 2538 BK 2684)

RBR

RBR

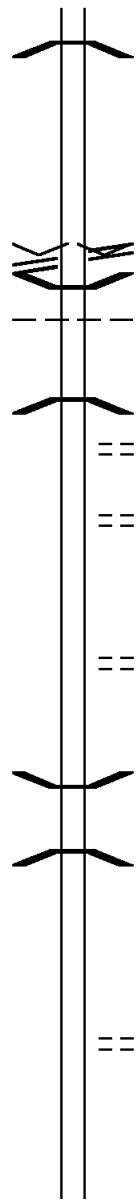
2 0 62194 0 01 0130+17 072390 FT
 WEAVER RUN RD
 (SR2006 SEG 0040/1698) 0280/0000

0280/0259 BMSBN 62/2011/0280/0165
 2 0 62194 0 01 0128+57
 P3
 LITTLE TENMILE CREEK
 0280/0165 BMSBG 62/2011/0280/0165
 072390 FT
 0280/0000 LENGTH(AH 2684 BK 2915)
 PUMP STATION RD
 (T409)
 0270/2800

0270/1533 BMSBN 62/2011/0270/1521
 2 0 62194 0 01 0144+14

DIR: B TOTAL LEN: 16.123 MI. DIST: 12-4 SR: 2011
 LEFT MUN: AMWELL T RIGHT MUN: AMWELL T

069475 FT
 BAKER HILL RD
 (SR2005 SEG 0090/1693) 0270/0000



0270/1521 B L TENMILE
 BMSBG 62/2011/0270/1521

069475 FT 2 0 62194 0 01 0159+45
 VILLAGE: LONE PINE
 BRUSH RUN RD
 (SR2005 SEG 0090/1693)
 0270/0000 LENGTH(AH 2915 BK 2056)
 0260/1799 BMSEN 62/2011/0260/1724
 AMWELL
 0260/1761 WEST BETHLEHEM T
 2 0 62194 0 02 0162+71
 L TENMILE CK
 0260/1724 BMSBG 62/2011/0260/1724
 BAYNE AV
 (T735)
 0260/1596 BUTTERMILK LN
 (TWP)

067419 FT 2 0 62194 0 02 0179+82
 PINE RUN RD
 (T728)
 0260/0000 LENGTH(AH 2056 BK 3052)

0250/1451 BMSEN 62/2011/0250/1432
 2 0 62194 0 02 0196+37
 PINE RUN
 0250/1432 BMSBG 62/2011/0250/1432

064367 FT 2 0 62194 0 02 0210+24
 0250/0000 LENGTH(AH 3052 BK 3239)
 0240/2630 SOWERS LN
 (TWP)

DIR: B TOTAL LEN: 16.123 MI. DIST: 12-4 SR: 2011
 LEFT MUN: WEST BETHLEHEM T RIGHT MUN: WEST BETHLEHEM T

Segment Description	Segment ID	Length (FT)	Start Station	End Station	Notes
DUTCH GLORY RD (T736)	0240/0086	061128	0240/0086	0240/0023	BMSEN 62/2011/0240/0000 2 0 62194 0 02 0243+05
HAINERS RUN	0240/0023	061128	0240/0023	0240/0000	BMSBG 62/2011/0240/0000 LENGTH(AH 3239 BK 2418)
LITTLE CREEK RD (SR2047 SEG 0080/1787)	0230/0349	058710	0230/0023	0230/0000	BMSEN 62/2011/0230/0000 2 0 62194 0 02 0267+30 BRANCH OF TENMILE CREEK BMSBG 62/2011/0230/0000 LENGTH(AH 2418 BK 2779)
	0230/0000	055931	0230/0000	0220/0000	055931 FT 2 0 62194 0 02 0295+18 LENGTH(AH 2779 BK 2937)
HIGHLAND RIDGE RD (T366)	0210/1380	052994	0210/1380	0210/0000	HAINER RD (T738) 052994 FT 2 0 62194 0 02 0324+55 LENGTH(AH 2937 BK 2662)
MCNEELY LN (PRDR)	0200/1955	0200/1730	0200/1730	0200/1706	BMSEN 62/2011/0200/1706 2 0 62194 0 02 0333+93
LITTLE DANIEL RUN RD (SR2013 SEG 0010/0000)	0200/1706	0200/1591	0200/1706	0200/1591	L DANIELS RN BMSBG 62/2011/0200/1706 LITTLE DANIEL RUN RD (SR2013 SEG 0010/0000)

DIR: B TOTAL LEN: 16.123 MI. DIST: 12-4 SR: 2011
 LEFT MUN: WEST BETHLEHEM T RIGHT MUN: WEST BETHLEHEM T

050332 FT

050332 FT 2 0 62194 0 02 0351+17
 S 0200/0000 LENGTH(AH 2662 BK 2883)

= FRIEND LN
 = 0190/2120 (TWP)

2 0 62194 0 02 0380+00 047449 FT
 TOPSAIL LN
 (T371) 0190/0000

047449 FT
 S 0190/0000 LENGTH(AH 2883 BK 2384)
 PAULS LN
 (PRDR) 0180/2300

045065 FT

045065 FT 2 0 62194 0 02 0403+92
 S 0180/0000 LENGTH(AH 2384 BK 3108)

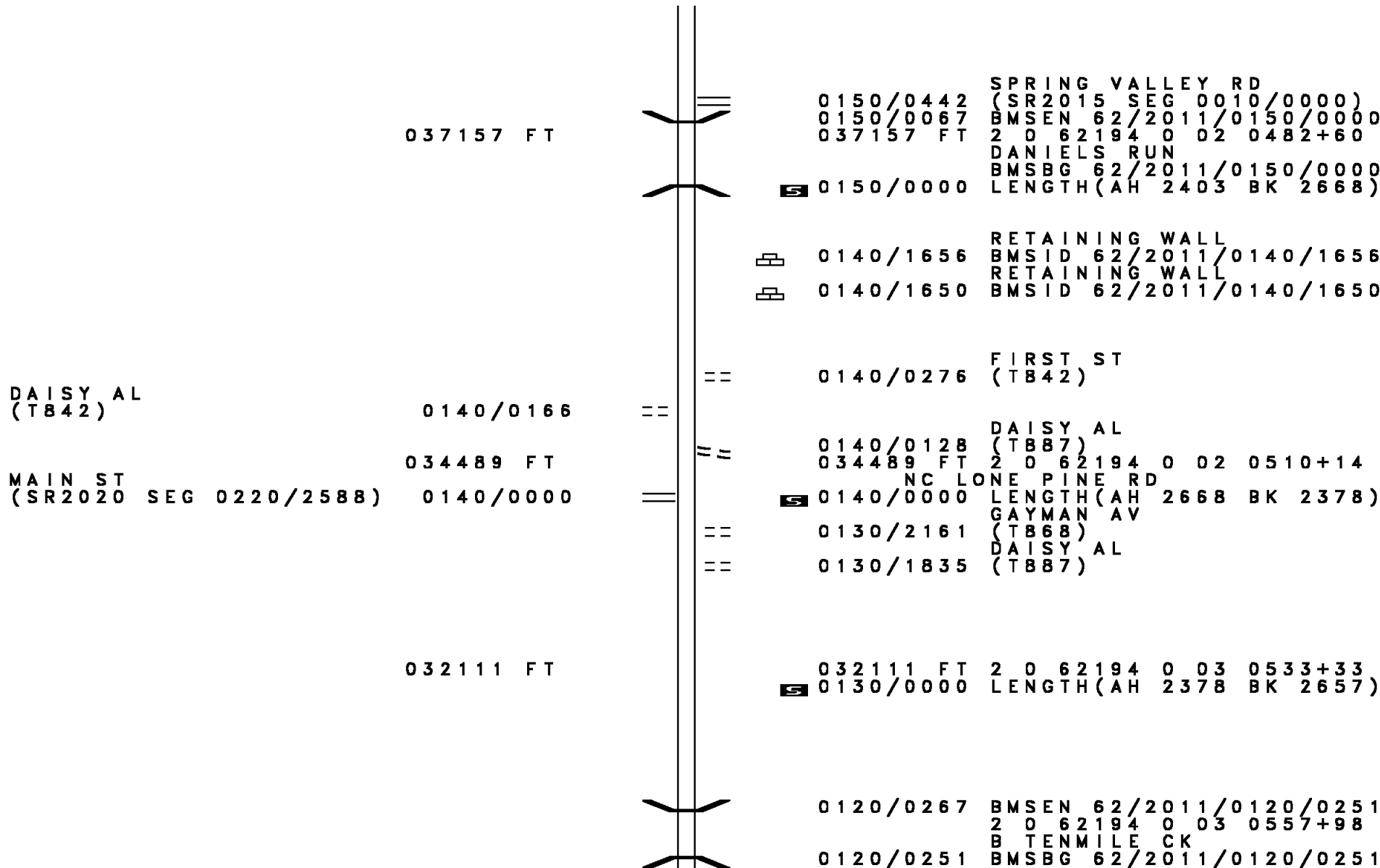
2 0 62194 0 02 0435+00 041957 FT
 WHERRY SCHOOL RD
 (T365) 0170/0000

041957 FT
 S 0170/0000 LENGTH(AH 3108 BK 2397)
 DUNKARD CHURCH RD
 (T365) 0160/1550

039560 FT

039560 FT 2 0 62194 0 02 0459+26
 S 0160/0000 LENGTH(AH 2397 BK 2403)

DIR: B TOTAL LEN: 16.123 MI. DIST: 12-4 SR: 2011
 LEFT MUN: WEST BETHLEHEM T RIGHT MUN: WEST BETHLEHEM T



DAISY AL
(TB42)

0140/0166

MAIN ST
(SR2020 SEG 0220/2588)

034489 FT
0140/0000

032111 FT

0150/0442 SPRING VALLEY RD
 (SR2015 SEG 0010/0000)
 0150/0067 BMSSEN 62/2011/0150/0000
 037157 FT 2 0 62194 0 02 0482+60
 DANIELS RUN
 BMSBG 62/2011/0150/0000
 0150/0000 LENGTH(AH 2403 BK 2668)

0140/1656 RETAINING WALL
 BMSID 62/2011/0140/1656
 0140/1650 RETAINING WALL
 BMSID 62/2011/0140/1650

0140/0276 FIRST ST
(TB42)

0140/0128 DAISY AL
 (TB87)
 034489 FT 2 0 62194 0 02 0510+14
 NC LONE PINE RD
 0140/0000 LENGTH(AH 2668 BK 2378)
 GAYMAN AV
 (TB68)
 DAISY AL
 (TB87)
 0130/2161
 0130/1835

032111 FT 2 0 62194 0 03 0533+33
 0130/0000 LENGTH(AH 2378 BK 2657)

0120/0267 BMSSEN 62/2011/0120/0251
 2 0 62194 0 03 0557+98
 B TENMILE CK
 0120/0251 BMSBG 62/2011/0120/0251

DIR: B TOTAL LEN: 16.123 MI. DIST: 12-4 SR: 2011
 LEFT MUN: WEST BETHLEHEM T RIGHT MUN: WEST BETHLEHEM T

Segment Description	Segment ID	Length (FT)	Notes
	0120/0093	029454	LC TO/FROM TB16 RD (CONN)
	029454	029454	2 0 62194 0 03 0559+90 LAUREL RIDGE RD (TB16)
	0120/0000		NC BEALLSVILLE RD LENGTH(AH 2657 BK 2850)
BARR RUN RD (SR2022 SEG 0130/3605)	0110/1073	0110	
	0110/0623	026604	MAIN ST (TB89)
	0110/0278	026604	CHURCH ST (TB10)
	026604	026604	2 0 62194 0 03 0588+83 B TENMILE CK
	0110/0000		STRUCTURE LENGTH 11 FT BMSID 62/2011/0110/0000 LENGTH(AH 2850 BK 2527)
DAVIS LN (TB38)	0100/0698	0100	
	0100/0930	024077	WEST BETHLEHEM DEEMSTON B
	0100/0681	024077	PIPER RD (TB38)
	024077	024077	2 0 62194 0 03 0614+71 VILLAGE: FAIRFIELD
	0100/0000		LENGTH(AH 2527 BK 2185)
	021892	021892	021892 FT 2 0 62194 0 03 0636+56
	0090/0000		LENGTH(AH 2185 BK 2575)
BUCKINGHAM RD	0080/1456	0080	PLUM RUN STRUCTURE LENGTH 26 FT BMSID 62/2011/0080/1456

DIR: B TOTAL LEN: 16.123 MI. DIST: 12-4 SR: 2011
 LEFT MUN: DEEMSTON B RIGHT MUN: DEEMSTON B

(SR2024 SEG 0100/1596) 0080/1166

019317 FT

019317 FT 2 0 62194 0 03 0662+31
 0080/0000 LENGTH(AH 2575 BK 2892)

016425 FT

0070/0012 BMS EN 62/2011/0070/0000
 016425 FT 2 0 62194 0 03 0691+21
 B PLUM RUN

BARNARD RD
 (TWP)

0060/2853

0070/0000 BMSBG 62/2011/0070/0000
 LENGTH(AH 2892 BK 2892)
 PIPER RD
 (TWP)

0060/1632 BMS EN 62/2011/0060/1607
 2 0 62194 0 03 0704+05
 PLUM RUN

0060/1607 BMSBG 62/2011/0060/1607
 LC TO/FROM T383 RD

0060/1250 (CONN)
 LAUREL RIDGE RD
 (T383)

0060/1181 BMS EN 62/2011/0060/1150
 0060/1167 2 0 62194 0 03 0708+57
 PLUM RUN

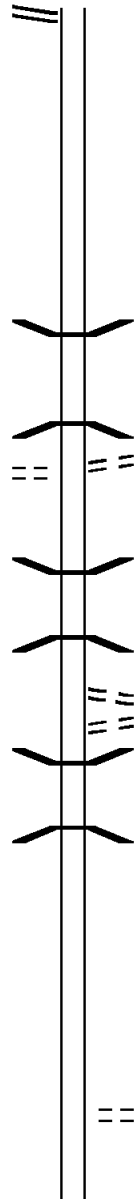
0060/1150 BMSBG 62/2011/0060/1150

013533 FT

013533 FT 2 0 62194 0 03 0720+15
 0060/0000 LENGTH(AH 2892 BK 2978)

010555 FT


0050/0595 RUSCITTO LN
 (PRDR)
 010555 FT 2 0 62194 0 03 0749+93
 0050/0000 LENGTH(AH 2978 BK 2942)



DIR: B TOTAL LEN: 16.123 MI. DIST: 12-4 SR: 2011
 LEFT MUN: DEEMSTON B RIGHT MUN: DEEMSTON B

PLUM RUN LN
 (PRDR)

0040/1120



0040/1091 BMS EN 62/2011/0040/1076
 2 0 62194 0 03 0768+44
 PLUM RUN

0040/1076 BMSBG 62/2011/0040/1076

007613 FT

007613 FT 2 0 62194 0 03 0779+35
 BEATTY LN
 (BORO)

0040/0000 LENGTH(AH 2942 BK 2940)

004673 FT

004673 FT 2 0 62194 0 03 0808+77
 0030/0000 LENGTH(AH 2940 BK 2776)

0020/1285 BMS EN 62/2011/0020/1275
 0 0 00000 0 00 0000+00
 PLUM RUN

0020/1275 BMSBG 62/2011/0020/1275

001897 FT

001897 FT 2 0 62194 0 03 0836+53
 0020/0000 LENGTH(AH 2776 BK 1897)

2 0 62194 0 03 0855+51 000000 FT
 MAIDEN ST
 (SR2041 SEG 0140/1348) 0010/0000

NC MARTINDALE RD
 MAIDEN ST
 000000 FT (SR2041 SEG 0140/1348)
 MFC BEGIN = D
 0010/0000 LENGTH(AH 1897 BK 0000)

DIR: B TOTAL LEN: 3.246 MI. DIST: 12-4 SR: 2010
 LEFT MUN: BENTLEYVILLE B RIGHT MUN: BENTLEYVILLE B

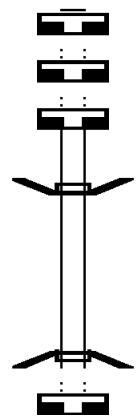
Location / Segment	Start Station	End Station	Length (FT)	Notes
017140 FT				
LACKAWANNA AV (BORO)	0080/0047	016009	016009 FT	
KENNEDY AV (BORO)	0070/1395			
2 0 62058 0 00 0138+82 RILEY AV (BORO)	013925		013925 FT	
	0070/0000			
2 0 62058 0 00 0113+81 BENTWORTH HIGH SCHOOL (PRDR)	011427		011427 FT	
	0060/0000			
017140 FT MAIN ST	0080/1131			(SR0917 SEG 0120/2050)
016009 FT	2 0 62058 0 00 0159+80			OLIVER AV (BORO)
0080/0000				LENGTH(AH 1131 BK 2084)
0070/1003				RUSSIE AV (BORO)
0070/0858				HILL ST (BORO)
0070/0133				DEER ST (BORO)
013925 FT				
0070/0000				LENGTH(AH 2084 BK 2498)
011427 FT				
0060/0000				LENGTH(AH 2498 BK 2188)
0050/1961				BENTLEYVILLE SOMERSET T

DIR: B TOTAL LEN: 3.246 MI. DIST: 12-4 SR: 2010
 LEFT MUN: BENTLEYVILLE B RIGHT MUN: BENTLEYVILLE B

Stationing	Left Side Description	Right Side Description
009239 FT		009239 FT 2 0 62058 0 00 0091+93 NC LINCOLN AV CHIPPEWA RD (T469)
JOHNSTON RD (T469)	0050/0000 ==	5 0050/0000 LENGTH(AH 2188 BK 2429)
2 0 62058 0 00 0067+60 006810 FT		006810 FT BIGLER RD (T818)
SPROWLES RD (T818)	0040/0000 ==	5 0040/0000 LENGTH(AH 2429 BK 1692)
		SHARON DR (TWP)
005118 FT		0030/0430 (TWP)
		5 005118 FT 2 0 62058 0 00 0051+18 5 0030/0000 LENGTH(AH 1692 BK 3161)
		BAKER LN (TWP)
2 0 62058 0 00 0019+57 001957 FT		001957 FT
THOMAS RD (T810)	0020/0000 ==	5 0020/0000 LENGTH(AH 3161 BK 1957)
000000 FT		000000 FT 2 0 62058 0 00 0000+00 (2019 TBK) WHERRY RD (TWP)
		NC VA NANCEVILLE RD INTER-BK VANCEVILLE RD (SR2019 SEG 0070/0000) MFC BEGIN = D
		5 0010/0000 LENGTH(AH 1957 BK 0000)

EXTRACT DATE: 12/18/2023 ROADWAY MANAGEMENT SYSTEM PAGE NUMBER: 399
 PRINT DATE: 12/21/2023 SLD COUNTY/SR - ANNUAL PRINT COUNTY: WASHINGTON
 DIR: B TOTAL LEN: .004 MI. DIST: 12-4 SR: 2009
 LEFT MUN: AMWELL T RIGHT MUN: AMWELL T

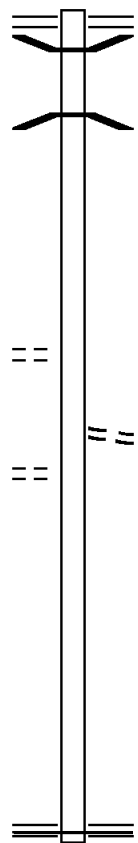
000021 FT
 000021 FT
 000021 FT
 000000 FT
 000000 FT



000021 FT
 7030/0000 LENGTH(AH 3092 BK 1537)
 000021 FT
 7020/0000 LENGTH(AH 1537 BK 2096)
 000021 FT
 7014/0000 LENGTH(AH 2096 BK 0021)
 BMSBN 62/2009/0010/0000
 INTER-AHD BAKER STATION RD
 0010/0021 (TWP)
 000000 FT 2 0 62098 0 00 0003+10
 NC BAKER STATION RD
 INTER-BK BAKER STATION RD
 (TWP)
 BANE CREEK
 BMSBG 62/2009/0010/0000
 0010/0000 LENGTH(AH 0021 BK 0333)
 000000 FT
 7010/0000 LENGTH(AH 0333 BK 0000)

DIR: B TOTAL LEN: 1.359 MI. DIST: 12-4 SR: 2008
 LEFT MUN: NORTH BETHLEHEM T RIGHT MUN: NORTH BETHLEHEM T

	007173 FT			007173 FT DANIELS RUN RD 0030/3007 (SR2015 SEG 0090/1355) 0030/2566 BMSBN 62/2008/0030/2534 2 0 62062 0 00 0067+28 DANIELS RUN 0030/2534 BMSBG 62/2008/0030/2534
2 0 62062 0 00 0041+49	004166 FT			004166 FT
AMOS RD (T744)	0030/0000	==		0030/0000 LENGTH(AH 3007 BK 2119)
WEAVER LN (TWP)	0020/0975	==	==	0020/1280 URQUHART RD (T744)
	002047 FT			002047 FT 2 0 62062 0 00 0020+47 0020/0000 LENGTH(AH 2119 BK 2047)
	000000 FT			000000 FT 2 0 62062 0 00 0000+00 NC LINDLEY RD LITTLE DANIELS RUN RD (SR2013 SEG 0050/0000) MFC BEGIN = E 0010/0000 LENGTH(AH 2047 BK 0000)



PARK AV 053614 FT
 (SR0018 SEG 0310/1796) 0220/1106

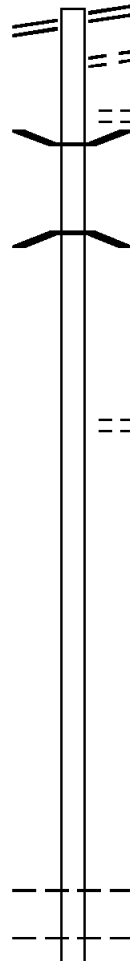
052508 FT

049717 FT

047745 FT

045175 FT

NORTH FRANKLIN T 0180/1883
 SOUTH FRANKLIN T
 SOUTH FRANKLIN T
 NORTH FRANKLIN T 0180/1464



053614 FT PARK AV
 0220/1106 (SR0018 SEG 0310/1796)
 0220/0789 ARMY RESERVES DEPOT RD
 (GOVT)
 0220/0475 TRINITY MIDDLE SCHOOL P
 (PRDR)
 0220/0023 BMSSEN 62/2007/0220/0000
 052508 FT 2 0 62128 0 02 0528+24
 R #2 OVERFLO
 BMSBG 62/2007/0220/0000
 LENGTH(AH 1106 BK 2791)



0210/0451 PHILLIPS DR
 (PRDR)
 049717 FT 2 0 62128 0 04 0500+40
 LENGTH(AH 2791 BK 1972)



047745 FT 2 0 62128 0 04 0480+44
 LENGTH(AH 1972 BK 2570)



045175 FT 2 0 62128 0 04 0454+74
 LENGTH(AH 2570 BK 2222)



DIR: B TOTAL LEN: 10.154 MI. DIST: 12-4 SR: 2007
 LEFT MUN: SOUTH FRANKLIN T RIGHT MUN: NORTH FRANKLIN T

2 0 62128 0 03 0432+51 042953 FT
 COVE RD
 (SR3015 SEG 0030/1969) 0180/0000

042953 FT

0180/0000 LENGTH(AH 2222 BK 2173)
 MC ELREE RD
 (T623)
 LC TO/FROM T623 RD
 (CONN)
 0170/1991
 0170/1650

040780 FT

0170/0584 NORTH FRANKLIN
 SOUTH FRANKLIN T
 040780 FT 2 0 62128 0 03 0409+86
 0170/0000 LENGTH(AH 2173 BK 2950)

LAGONDA RD
 (SR3008 SEG 0100/3355) 0160/0925

037830 FT

0160/0079 SOUTH FRANKLIN
 AMWELL T
 037830 FT 2 0 62128 0 02 0377+92
 COURSON HILL RD
 (T734)
 NC SCENIC DR
 0160/0000 LENGTH(AH 2950 BK 1996)

035834 FT

0150/0120 THOMAS LN
 (TWP)
 035834 FT 2 0 62128 0 02 0358+30
 VANKIRK RIDGE RD
 (SR2004 SEG 0010/0000)
 0150/0000 LENGTH(AH 1996 BK 1842)

033992 FT

033992 FT 2 0 62128 0 02 0339+71
 0140/0000 LENGTH(AH 1842 BK 3457)

DIR: B TOTAL LEN: 10.154 MI. DIST: 12-4 SR: 2007
 LEFT MUN: AMWELL T RIGHT MUN: AMWELL T

HINERMAN RD
 (T622)

0130/1017 ==

030535 FT

030535 FT 2 0 62128 0 02 0305+14
 0130/0000 LENGTH(AH 3457 BK 3294)

CHAMBERS DAM RD
 (PRDR)

0120/2576 ==

027241 FT

027241 FT 2 0 62128 0 02 0272+30
 0120/0000 LENGTH(AH 3294 BK 3360)

023881 FT

023881 FT 2 0 62128 0 02 0238+70
 0110/0000 LENGTH(AH 3360 BK 2065)

021816 FT

021816 FT 2 0 62128 0 02 0218+11
 MCADAMS RD
 (T624)
 0100/0000 LENGTH(AH 2065 BK 2520)

DIR: B TOTAL LEN: 10.154 MI. DIST: 12-4 SR: 2007
 LEFT MUN: AMWELL T RIGHT MUN: AMWELL T

ALAMAE LAKES RD
 (T411)

019296 FT
 0090/0000



019296 FT 2 0 62128 0 02 0193+00
 VILLAGE: BANETOWN
 5 0090/0000 LENGTH(AH 2520 BK 1783)
 (TBK 2007) BAKER STA RD
 (TWP)
 0080/1209 BMSEN 62/2007/0080/1072
 0080/1100 2 0 62128 0 01 0185+96
 BANE CREEK
 0080/1072 BMSBG 62/2007/0080/1072

017513 FT

017513 FT 2 0 62128 0 01 0175+26
 5 0080/0000 VILLAGE: BAKERS STATION
 LENGTH(AH 1783 BK 2443)

2 0 62128 0 01 0150+87
 PETTIT RD
 (T636)

015070 FT
 0070/0000



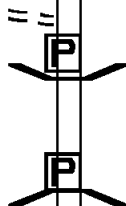
015070 FT ROSS RD
 (T636)
 5 0070/0000 LENGTH(AH 2443 BK 1545)

013525 FT

013525 FT 2 0 62128 0 01 0135+62
 5 0060/0000 LENGTH(AH 1545 BK 2987)

VISTA VALLEY RD
 (T560)

0050/0340
 010538 FT



NC BANETOWN RD
 BMSEN 62/2007/0050/0000
 0050/0053 BRIDGE POSTED (TONS)
 010538 FT 2 0 62128 0 01 0105+48
 SGL 30 COMB 35
 BANE CREEK
 BMSBG 62/2007/0050/0000
 5 0050/0000 LENGTH(AH 2987 BK 2234)

DIR: B TOTAL LEN: 10.154 MI. DIST: 12-4 SR: 2007
 LEFT MUN: AMWELL T RIGHT MUN: AMWELL T

2 0 62128 0 00 0082+76 008304 FT
 DILLE RD
 (SR3020 SEG 0082/2553) 0040/0000

008304 FT

0040/0000 LENGTH(AH 2234 BK 2494)

005810 FT

005810 FT 2 0 62128 0 00 0056+36
 0030/0000 LENGTH(AH 2494 BK 2656)

0020/0275 HORNE RUN RD
 (T636)

RBR

0020/0076 BMS EN 62/2007/0020/0048
 2 0 62128 0 00 0031+79
 P3

RBR

003154 FT

0020/0048 HORNE RUN
 BMSBG 62/2007/0020/0048
 003154 FT 2 0 62128 0 00 0030+92
 WEST HILLSBORO RD
 (T365)
 0020/0000 LENGTH(AH 2656 BK 3154)

2 0 62128 0 00 0000+00 000000 FT
 PLUMSOCK RD
 (SR2020 SEG 0050/0938) 0010/0000

NC HACKNEY STATION RD
 HACKNEY STATION RD
 000000 FT (SR2020 SEG 0050/0938)
 MFC BEGIN = D
 0010/0000 LENGTH(AH 3154 BK 0000)

DIR: B TOTAL LEN: 1.814 MI. DIST: 12-4 SR: 2006
 LEFT MUN: AMWELL T RIGHT MUN: AMWELL T

EDGEWOOD DR
 (T425)

009577 FT

009577 FT LONE PINE RD
 0040/1698 (SR2011 SEG 0280/0000)

007879 FT

007879 FT 2 0 62008 0 01 0078+80
 BLACK HILL RD
 (T735)
 0040/0000 LENGTH(AH 1698 BK 3316)

004563 FT

0030/0734 OP ID SR 0079 62/0079/0274/0000
 SR 0079
 0030/0613 OP ID 62/0079/0275/0000
 004563 FT 2 0 62008 0 00 0045+85
 B TENMILE CK
 STRUCTURE LENGTH 11 FT
 BMSID 62/2006/0030/0000
 0030/0000 LENGTH(AH 3316 BK 2009)

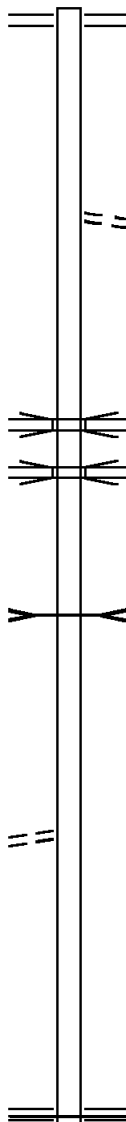
002554 FT

002554 FT 2 0 62008 0 00 0025+72
 0020/0000 LENGTH(AH 2009 BK 2554)

0010/2144

000000 FT

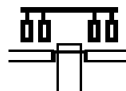
000000 FT 2 0 62008 0 00 0000+00
 NC WEAVER RUN RD
 AMITY RIDGE RD
 (SR0019 SEG 0140/1857)
 MFC BEGIN = E
 0010/0000 LENGTH(AH 2554 BK 0000)



EXTRACT DATE: 12/18/2023 ROADWAY MANAGEMENT SYSTEM PAGE NUMBER: 391
PRINT DATE: 12/21/2023 SLD COUNTY/SR - ANNUAL PRINT COUNTY: WASHINGTON

DIR: B TOTAL LEN: 8.251 MI. DIST: 12-4 SR: 2005
LEFT MUN: NORTH BETHLEHEM T RIGHT MUN: NORTH BETHLEHEM T

043563 FT



043563 FT
INTER-AHD

0170/1109

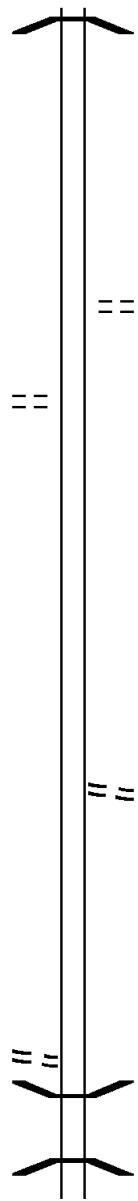
CHARTIERS CREEK RD
(SR0519 SEG 0010/0000)
NATIONAL PK
(SR0040 SEG 0490/0000)

DIR: B TOTAL LEN: 8.251 MI. DIST: 12-4 SR: 2005
 LEFT MUN: NORTH BETHLEHEM T RIGHT MUN: NORTH BETHLEHEM T

Stationing	Segment	Description
042454 FT	0170/0495	NORTH BETHLEHEM AMWELL T
	0170/0059	ARMOBIL COURT (PRDR)
	042454 FT	2 0 62075 0 01 0422+15 PRIVATE DR (PRDR)
	0170/0000	LENGTH(AH 1109 BK 2182)
	0160/1817	AMWELL NORTH BETHLEHEM T
040272 FT	040272 FT	2 0 62075 0 01 0403+50
	0160/0000	LENGTH(AH 2182 BK 3372)
	0150/2140	LITTLE DANIELS RUN RD (SR2013 SEG 0080/2614)
	0150/2035	FOR SR 2005 AND 2013 (CONN)
036900 FT	036900 FT	2 0 62075 0 01 0368+84
	0150/0000	LENGTH(AH 3372 BK 2554)
DYNAMITE RD (T726)	0140/1806	
	0140/1055	BMS EN 62/2005/0140/1036
		0 0 00000 0 00 0000+00
		BRUSH RUN
	0140/1036	BMSBG 62/2005/0140/1036
	0140/1030	NORTH BETHLEHEM AMWELL T
034346 FT	034346 FT	2 0 62075 0 01 0343+68
CHESTNUT RIDGE RD (SR2003 SEG 0010/0000)	0140/0000	FRAZEE RD (T437)
	0130/2999	LENGTH(AH 2554 BK 3416)
		BMS EN 62/2005/0130/2985
		0 0 00000 0 00 0000+00
		BR BUSH RUN

DIR: B TOTAL LEN: 8.251 MI. DIST: 12-4 SR: 2005
 LEFT MUN: AMWELL T RIGHT MUN: AMWELL T

0130/2985 BMSBG 62/2005/0130/2985



030930 FT

030930 FT 2 0 62075 0 01 0310+30
 1236 BRUSH RUN RD

==

0130/0000 LENGTH(AH 3416 BK 2090)

ANKROM RD
 (T637)

0120/1146

==

028840 FT

028840 FT 2 0 62075 0 01 0288+54
 0120/0000 LENGTH(AH 2090 BK 2832)

026008 FT

026008 FT 2 0 62075 0 01 0259+98
 1006 BRUSH RUN RD

==

0110/0000 LENGTH(AH 2832 BK 2904)

023104 FT

023104 FT 2 0 62075 0 01 0230+24
 0100/0000 LENGTH(AH 2904 BK 2892)

PUMP STATION RD
 (T409)

0090/2400

==

0090/2320 BMSBG 62/2005/0090/2257
 2 0 62075 0 00 0224+83

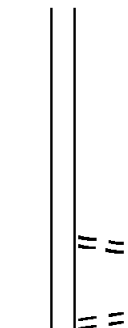




OLD MILL RD

0090/2257 BMSBG 62/2005/0090/2257

DIR: B TOTAL LEN: 8.251 MI. DIST: 12-4 SR: 2005
 LEFT MUN: AMWELL T RIGHT MUN: AMWELL T

Segment ID	Length (FT)	Start Station	End Station	Notes
(T409)	0090/2005			NC BRUSH RUN RD
LONE PINE RD (SR2011 SEG 0270/0000)	0090/1693			LONE PINE RD (SR2011 SEG 0270/0000)
	020212 FT			0090/0014 BMSBG 62/2005/0090/0000 020212 FT 2 0 62075 0 00 0202+16 VILLAGE: LONE PINE SOWERS RUN
				0090/0000 LENGTH(AH 2892 BK 2594)
	017618 FT			017618 FT 2 0 62075 0 00 0174+63 0080/0000 LENGTH(AH 2594 BK 1852)
SPOSATO RD (T365)	015766 FT			RIDGE CHURCH RD (T365) 015766 FT 2 0 62075 0 00 0152+82 NC BAKER HILL RD
	0070/0000			0070/0000 LENGTH(AH 1852 BK 2850)
	012916 FT			012916 FT 2 0 62075 0 00 0129+17 0060/0000 LENGTH(AH 2850 BK 2028)
	010888 FT			010888 FT 2 0 62075 0 00 0108+89 0050/0000 LENGTH(AH 2028 BK 3310)

DIR: B TOTAL LEN: 8.251 MI. DIST: 12-4 SR: 2005
 LEFT MUN: AMWELL T RIGHT MUN: AMWELL T

007578 FT		0040/0186 007578 FT	PENN HILL RD (T363) 2 0 62075 0 00 0075+79 PENN HILL RD (T363)
		0040/0000	LENGTH(AH 3310 BK 2674)
004904 FT		0030/0023 004904 FT	BMS EN 62/2005/0030/0000 BRIDGE POSTED (TONS) 2 0 62075 0 00 0049+04 SGL 28 COMB 35 SMITH RUN
		0030/0000	BMSBG 62/2005/0030/0000 LENGTH(AH 2674 BK 1918)
002986 FT		002986 FT 0020/0000	2 0 62075 0 00 0027+68 LENGTH(AH 1918 BK 2986)
000000 FT		000000 FT	2 0 62075 0 00 0000+00 VILLAGE: TEN MILE NC SMITH RUN RD TEN MILE RD (SR2020 SEG 0120/1351) MFC BEGIN = D
		0010/0000	LENGTH(AH 2986 BK 0000)

EXTRACT DATE: 12/18/2023 ROADWAY MANAGEMENT SYSTEM PAGE NUMBER: 386
 PRINT DATE: 12/21/2023 SLD COUNTY/SR - ANNUAL PRINT COUNTY: WASHINGTON
 DIR: B TOTAL LEN: 2.502 MI. DIST: 12-4 SR: 2004
 LEFT MUN: AMWELL T RIGHT MUN: AMWELL T

013211 FT



011421 FT

013211 FT AMITY RIDGE RD
 0060/1790 (SR0019 SEG 0160/1292)

0060/0600 HEADLEY RD
 (T626)
 HEADLEY RD
 0060/0450 (T626)
 011421 FT 2 0 62153 0 00 0114+31

DIR: B TOTAL LEN: 2.502 MI. DIST: 12-4 SR: 2004
 LEFT MUN: AMWELL T RIGHT MUN: AMWELL T

Left Side Labels	Left Side Distances	Right Side Distances	Right Side Details
		0060/0000	LENGTH(AH 1790 BK 1729)
	009692 FT	009692 FT	2 0 62153 0 00 0096+92
DAY RD (T626)	0040/1735	0050/0000	LENGTH(AH 1729 BK 2268)
DAY RD (T626)	0040/1435		
	007424 FT	007424 FT	2 0 62153 0 00 0074+24
		0040/0000	LENGTH(AH 2268 BK 2876)
	004548 FT	004548 FT	2 0 62153 0 00 0045+48
			MCADAMS RD (T624)
		0030/0000	LENGTH(AH 2876 BK 1935)
	002613 FT	002613 FT	2 0 62153 0 00 0026+13
		0020/0000	LENGTH(AH 1935 BK 2613)
HARTS MILL RD (T425)	0010/0720		
JOHNSON RD (T435)	0010/0175		
	000000 FT	000000 FT	2 0 62153 0 00 0000+00
			BANETOWN RD (SR2007 SEG 0150/0000)
BANETOWN RD (SR2007 SEG 0150/0000)	0010/0000		NC VAN KIRK RIDGE RD MFC BEGIN = E
		0010/0000	LENGTH(AH 2613 BK 0000)

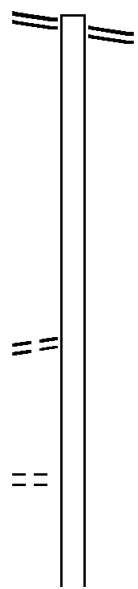
EXTRACT DATE: 12/18/2023 ROADWAY MANAGEMENT SYSTEM PAGE NUMBER: 384
 PRINT DATE: 12/21/2023 SLD COUNTY/SR - ANNUAL PRINT COUNTY: WASHINGTON
 DIR: B TOTAL LEN: 2.980 MI. DIST: 12-4 SR: 2003
 LEFT MUN: AMWELL T RIGHT MUN: AMWELL T

NATIONAL PK 015736 FT
 (SR0040 SEG 0430/2307) 0060/2022

013714 FT

MOWL RD 0050/1302
 (T475)

2 0 62101 0 00 0107+88 010831 FT
 WHERRY RD 0050/0000
 (T684)



015736 FT NATIONAL PK
 0060/2022 (SR0040 SEG 0430/2307)

013714 FT 2 0 62101 0 00 0135+15
 0060/0000 LENGTH(AH 2022 BK 2883)

010831 FT
 0050/0000 LENGTH(AH 2883 BK 2637)

DIR: B TOTAL LEN: 2.980 MI. DIST: 12-4 SR: 2003
 LEFT MUN: AMWELL T RIGHT MUN: AMWELL T

HARTLEY HILL RD
 (T696)

0040/0807 ==
 008194 FT

==

SHIPE RUN RD
 (T696)
 008194 FT 2 0 62101 0 00 0081+56
 CRILE RD
 (T473)
 0040/0000 LENGTH(AH 2637 BK 2655)

2 0 62101 0 00 0054+98
 POTATO RUN RD
 (T698)

005539 FT
 0030/0000 ==

==

005539 FT
 0030/0000 LENGTH(AH 2655 BK 2746)

002793 FT

002793 FT 2 0 62101 0 00 0027+93
 0020/0000 LENGTH(AH 2746 BK 2793)

FRIEND RD
 (T457)

0010/1709 ==

==

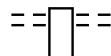
0010/1449 BMS EN 62/2003/0010/1437
 2 0 62101 0 00 0014+37
 B BRUSH RUN
 0010/1437 BMSBG 62/2003/0010/1437
 0010/0928 BMS EN 62/2003/0010/0915
 2 0 62101 0 00 0009+16
 B BRUSH RUN
 0010/0915 BMSBG 62/2003/0010/0915

000000 FT

000000 FT 2 0 62101 0 00 0000+00
 NC CHESTNUT RIDGE RD
 BRUSH RUN RD
 (SR2005 SEG 0140/0000)
 INTER-BK FRAZEE RD
 (T437)
 MFC BEGIN = E
 0010/0000 LENGTH(AH 2793 BK 0000)

EXTRACT DATE: 12/18/2023 ROADWAY MANAGEMENT SYSTEM PAGE NUMBER: 382
PRINT DATE: 12/21/2023 SLD COUNTY/SR - ANNUAL PRINT COUNTY: WASHINGTON
DIR: B TOTAL LEN: 1.850 MI. DIST: 12-4 SR: 2002
LEFT MUN: SOUTH STRABANE T RIGHT MUN: SOUTH STRABANE T

009768 FT



009768 FT (TBK SR1014) LAKEVIEW D
0040/2806 (T641)
TOWNSHIP 0524 RT

DIR: B TOTAL LEN: 1.850 MI. DIST: 12-4 SR: 2002
 LEFT MUN: SOUTH STRABANE T RIGHT MUN: SOUTH STRABANE T

TOWNSHIP 0523 RT
 (T523)

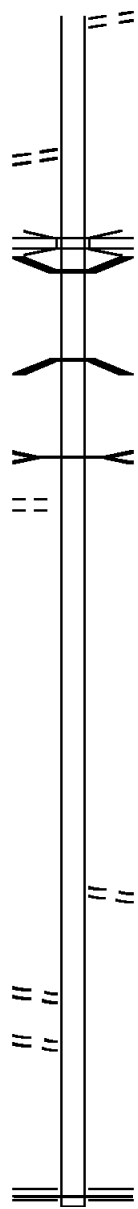
0040/1274

K O A RD
 (PRDR)

0030/0600
 005236 FT

MANSE ST
 (T483)
 STATEMENT AV
 (T946)

0010/0685
 0010/0148
 000000 FT



0040/2525 (T524)

0040/0260 OP ID 79N TO 70W FLYOVER
 0040/0170 BMSID 62/8011/0760/1325
 006962 FT 2 0 62202 0 00 0069+75
 SR 8011 RAMP G4 79N TO
 BMSBG 62/2002/0040/0000
 0040/0000 LENGTH(AH 2806 BK 1726)

0030/1073 B L CHARTIER
 STRUCTURE LENGTH 14 FT
 BMSID 62/2002/0030/1073

005236 FT 2 0 62202 0 00 0051+86
 0030/0000 LENGTH(AH 1726 BK 3279)

001957 FT 2 0 62202 0 00 0019+57
 LAYCOCK HILL RD
 (T507)
 0020/0000 LENGTH(AH 3279 BK 1957)

000000 FT 2 0 62202 0 00 0000+00
 NC VANCE STATION RD
 EAST MAIDEN ST
 (SR0019 SEG 0270/1135)
 MFC BEGIN = E
 0010/0000 LENGTH(AH 1957 BK 0000)

DIR: B TOTAL LEN: 5.302 MI. DIST: 12-4 SR: 2001
 LEFT MUN: WASHINGTON C RIGHT MUN: WASHINGTON C

027993 FT
 PARK AV
 (SR0018 SEG 0350/0675) 0110/2222

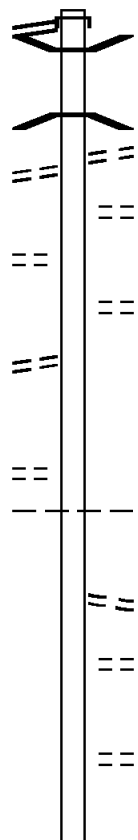
 PROSPECT AV
 (CITY) 0110/1875

 TATE AL
 (CITY) 0110/1585

 STOKELEY ST
 (CITY) 0110/1170

 2 0 62131 0 01 0256+28 025771 FT
 FITZWILLIAMS ST
 (TWP) 0110/0000
 WASHINGTON
 NORTH FRANKLIN T 0100/2541

 023066 FT



027993 FT
 INTER-AHD MAIN ST
 0110/2222 (SR0018 SEG 0350/0675)
 0110/2175 BMSSEN 62/2001/0110/2160
 2 0 62131 0 01 0256+28
 BRANCH OF CATFISH CREEK
 0110/2160 BMSBG 62/2001/0110/2160
 PROSPECT AV
 0110/1875 (CITY)
 HARDING AV
 (CITY) 0110/1705

 STURGIS ST
 (CITY) 0110/1355

 025771 FT
 5 0110/0000 LENGTH(AH 2222 BK 2705)
 WASHINGTON
 0100/2541 SOUTH STRABANE T
 NC SOUTH MAIN ST
 MURDOCH ST
 0100/2485 (TWP)

 ELM ST
 (TWP) 0100/1770

 RURAL AV
 (TWP) 0100/0610
 5 023066 FT 2 0 62131 0 01 0230+61
 0100/0000 LENGTH(AH 2705 BK 2350)

DIR: B TOTAL LEN: 5.302 MI. DIST: 12-4 SR: 2001
 LEFT MUN: NORTH FRANKLIN T RIGHT MUN: AMWELL T

Left Side	Right Side
	0090/1520 PAUL DR (T510)
020716 FT	020716 FT 2 0 62131 0 01 0205+85 NC REDSTONE RD SANITARIUM RD (T507) SOUTH STRABANE AMWELL T
GREENHILL DR (T507)	0090/0000 LENGTH(AH 2350 BK 2021)
0080/1260	
HAZELETT DR (T577)	0080/0130
018695 FT	018695 FT 2 0 62131 0 01 0185+66 0080/0000 LENGTH(AH 2021 BK 2481)
	0070/1470 BRADDOCK RD (T507)
016214 FT	016214 FT 2 0 62131 0 01 0160+45 CRAFT RD (T626)
NORTH FRANKLIN AMWELL T	0070/0000 LENGTH(AH 2481 BK 3325)
2 0 62131 0 01 0127+72 012889 FT	012889 FT
COURSON HILL RD (T734)	0060/0000 LENGTH(AH 3325 BK 2473)
0060/0000	
COLD SPRINGS DR (PRDR)	0050/1755

DIR: B TOTAL LEN: 5.302 MI. DIST: 12-4 SR: 2001
 LEFT MUN: AMWELL T RIGHT MUN: AMWELL T

Left Side	Right Side
BRESOCK LN (TWP)	CHAMBERS HILL RD (T403)
0050/1160	0050/0825
010416 FT	010416 FT 2 0 62131 0 01 0103+02
	5 0050/0000 LENGTH(AH 2473 BK 3127)
2 0 62131 0 01 0071+94 007289 FT	007289 FT
WALKER RD (T485)	5 0040/0000 LENGTH(AH 3127 BK 2645)
0040/0000	
2 0 62131 0 01 0045+51 004644 FT	004644 FT
JOHNSON RD (T435)	5 0030/0000 LENGTH(AH 2645 BK 1580)
0030/0000	
003064 FT	003064 FT 2 0 62131 0 01 0024+93
	5 0020/0000 LENGTH(AH 1580 BK 3064)
000000 FT	000000 FT 2 0 62131 0 00 0000+00
	NC SOUTH MAIN ST ET AMITY RIDGE RD (SRO019 SEG 0180/0575) MFC BEGIN = D
	5 0010/0000 LENGTH(AH 3064 BK 0000)

EXTRACT DATE: 12/18/2023 ROADWAY MANAGEMENT SYSTEM PAGE NUMBER: 377
 PRINT DATE: 12/21/2023 SLD COUNTY/SR - ANNUAL PRINT COUNTY: WASHINGTON
 DIR: B TOTAL LEN: .020 MI. DIST: 12-4 SR: 1093
 LEFT MUN: SOMERSET T RIGHT MUN: SOMERSET T

000106 FT
 000000 FT



000106 FT BMS EN 62/1093/0010/0000
 INTER-AHD MCILVAINE RD
 0010/0106 (TB18)
 000000 FT 0 0 00000 0 00 0000+00
 NC MCILVAINE RD
 INTER-BK MCILVAINE RD
 (TB18)
 I-70 EB
 BMSBG 62/1093/0010/0000
 MFC BEGIN = E
 0010/0000 LENGTH(AH 0106 BK 0000)

EXTRACT DATE: 12/18/2023 ROADWAY MANAGEMENT SYSTEM PAGE NUMBER: 376
PRINT DATE: 12/21/2023 SLD COUNTY/SR - ANNUAL PRINT COUNTY: WASHINGTON
DIR: B TOTAL LEN: .000 MI. DIST: 12-4 SR: 1089
LEFT MUN: UNION T RIGHT MUN: UNION T

000000 FT



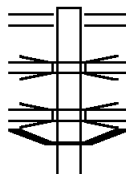
000000 FT
7010/0000 LENGTH(AH 0821 BK 0000)

EXTRACT DATE: 12/18/2023 ROADWAY MANAGEMENT SYSTEM PAGE NUMBER: 375
 PRINT DATE: 12/21/2023 SLD COUNTY/SR - ANNUAL PRINT COUNTY: WASHINGTON
 DIR: B TOTAL LEN: 1.813 MI. DIST: 12-4 SR: 1087
 LEFT MUN: UNION T RIGHT MUN: UNION T

PARK N RIDE
 (GOVT)

009575 FT

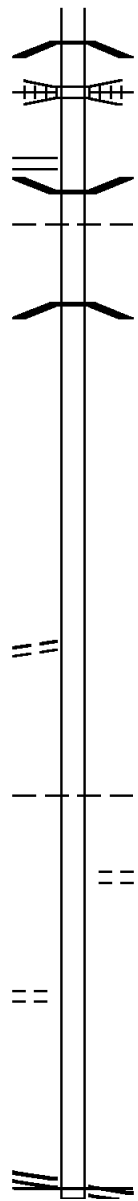
0060/0530



009575 FT GINGER HILL RD
 0060/0735 (SR0088 SEG 0690/0812)
 PA TPK (TOLL 43, N
 0060/0705 OP ID 62/7043/9900/4476
 PA TPK (TOLL 43)
 0060/0530 OP ID 62/7043/9900/4475
 0060/0400 BMSEN 62/1087/0060/0372
 2 0 62032 0 00 0266+39

DIR: B TOTAL LEN: 1.813 MI. DIST: 12-4 SR: 1087
 LEFT MUN: UNION T RIGHT MUN: UNION T

2 0 62032 0 00 0263+12 008840 FT
 LITTLE MINGO CREEK RD
 (SR1016 SEG 0070/2818) 0060/0000



0060/0372 FROMAN RUN
 BMSBG 62/1087/0060/0372
 OTHER
 0060/0265 OVERPASS IS RR X-ING
 008840 FT

5 0060/0000 LENGTH(AH 0735 BK 1002)
 0050/0924 BMSEN 62/1087/0050/0875
 UNION
 0050/0910 CARROLL T
 2 0 62014 0 00 0237+11
 MINGO CREEK
 0050/0875 BMSBG 62/1087/0050/0875
 007838 FT
 5 0050/0000 LENGTH(AH 1002 BK 2325)
 2 0 62014 0 00 0228+37

007838 FT

005513 FT

5 005513 FT 2 0 62014 0 00 0205+02
 0040/0000 LENGTH(AH 2325 BK 2090)

VISTA LN
 (TWP) 0030/1475

003423 FT

5 003423 FT 2 0 62014 0 00 0183+96
 0030/0000 LENGTH(AH 2090 BK 2006)

CARROLL
 NOTTINGHAM T 0020/1906

0020/1195 PINE LN
 (TWP)

2 0 62014 0 00 0163+88 001417 FT
 GAMBLE ST
 (T973) 0020/0000

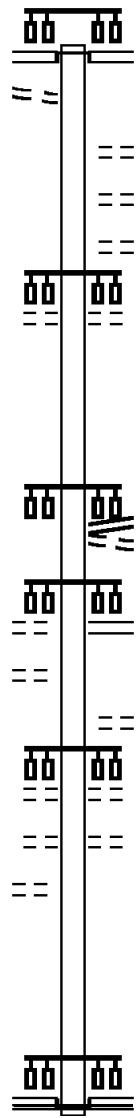
001417 FT
 5 0020/0000 LENGTH(AH 2006 BK 1417)

2 0 62014 0 00 0149+78 000000 FT
 MAIN ST
 (SR0136 SEG 0270/2775) 0010/0000

NC GINGER HILL RD
 MAIN ST
 000000 FT (SR0136 SEG 0270/2775)
 MFC BEGIN = D
 5 0010/0000 LENGTH(AH 1417 BK 0000)

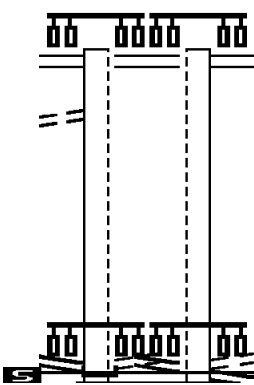
DIR: B TOTAL LEN: .654 MI. DIST: 12-4 SR: 1083
 LEFT MUN: WASHINGTON C RIGHT MUN: WASHINGTON C

	003451 FT		003451 FT	INTER-AHD	CHESTNUT ST (SR0040 SEG 0351/0000) JEFFERSON AV (SR0018 SEG 0360/0000)
JEFFERSON AV (SR0040 SEG 0351/0000) (SR0040 SEG 0350/0000) FROM 0040/0351 SH (CONN)	0020/1727		0020/1727		
	0020/1590				
					CHESTNUT HILL LN (PRDR)
					CHESTNUT HILL LN (PRDR)
					RUPLE LN (CITY)
					FRANKLIN ST (CITY)
	001724 FT		001724 FT	1 0 00114 0 03 0882+32	MAIN ST (SR4049 SEG 0010/0000) NC CHESTNUT ST
					CHESTNUT ST (CITY)
					LENGTH(AH 1727 BK 0576)
1 0 00114 0 03 0888+09	001148 FT		001148 FT		BEAU ST (SR0136 SEG 0020/0000)
BEAU ST (CITY)	0014/0000				LENGTH(AH 0576 BK 1148)
CHERRY AL (CITY)	0010/0865				CHERRY AL (CITY)
					WHEELING ST (CITY)
					STRAWBERRY AV (CITY)
CITY AL (CITY)	0010/0125		000000 FT	1 0 00113 0 00 0011+40	NC MA IN ST MAIDEN ST (SR0040 SEG 0380/0000)
	000000 FT				INTER-BK MAIN ST (SR0018 SEG 0350/1677) MFC BEGIN = B
					LENGTH(AH 1148 BK 0000)



DIR: N TOTAL LEN: .087 MI. DIST: 12-4 SR: 1081
 LEFT MUN: PETERS T RIGHT MUN: PETERS T

WASHINGTON RD 000460 FT
 (SR0019 SEG 0581/0000)
 (SR0019 SEG 0580/0000)
 TO 1010/0150 SH 0011/0460
 (CONN) 0011/0190
 0 0 00000 0 00 0000+00 000000 FT
 OLD WASHINGTON RD
 (T986)
 VALLEY BROOK RD
 (SR1010 SEG 0150/1655)
 NC RAMP B RD
 VALLEY BROOK RD INTER-BK
 (SR1010 SEG 0150/1655)
 MFC BEGIN = E
 LENGTH(AH 0460 BK 0000) 0011/0000



000450 FT WASHINGTON RD
 (SR0019 SEG 0581/0000)
 (SR0019 SEG 0580/0000)
 0010/0450
 000000 FT 0 0 00000 0 00 0000+00
 OLD WASHINGTON RD
 (T986)
 VALLEY BROOK RD
 (SR1010 SEG 0150/1655)
 NC RAMP B RD
 VALLEY BROOK RD
 (SR1010 SEG 0150/1655)
 MFC BEGIN = E
 LENGTH(AH 0450 BK 0000) 0010/0000

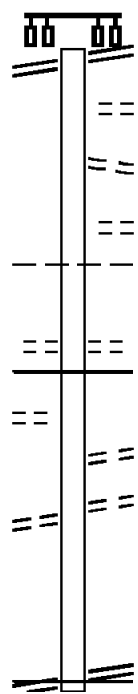
DIR: B TOTAL LEN: .595 MI. DIST: 12-4 SR: 1079
 LEFT MUN: WASHINGTON C RIGHT MUN: WASHINGTON C

MURTLAND AV 003140 FT
 (SR0019 SEG 0341/0000)
 (SR0019 SEG 0340/0000) 0010/3140

WALNUT ST (BORO) 0010/1065

CHESTNUT ST (BORO) 0010/0610
 000000 FT

EAST BEAU ST (SR0136 SEG 0030/1450) 0010/0000



003140 FT MURTLAND AV
 (SR0019 SEG 0341/0000)
 (SR0019 SEG 0340/0000)

0010/3140
 0010/2765 MOTEL 6 DR (PRDR)
 0010/2530 WILMONT AV (CITY)

0010/1910 HALLAM AV (CITY)
 0010/1879 WASHINGTON EAST WASHINGTON B

0010/1265 CENTRAL AV (BORO)
 0010/1254 MFC BEGIN = D

0010/0810 COUNCIL ST (BORO)
 0010/0610 CHESTNUT ST (BORO)

000000 FT 1 0 00181 1 00 0000+00
 EAST BEAU ST
 (SR0136 SEG 0030/1450)
 NC NORTH AV
 MFC BEGIN = E
 0010/0000 LENGTH(AH 3140 BK 0000)

DIR: E TOTAL LEN: .691 MI. DIST: 12-4 SR: 1077
 LEFT MUN: CARROLL T RIGHT MUN: CARROLL T

AH-WESTMORELAND (64) 002696 FT
 BMSID 62/1077/0020/0000
 VANCE DEI CAS HW INTER-AHD
 (SR3013 SEG 0030/2502) 0021/2141

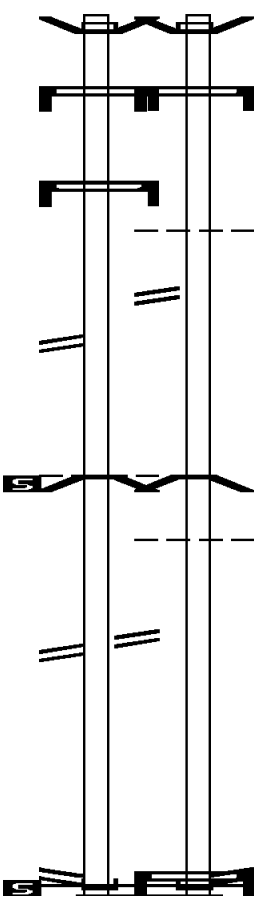
SIGN: 4 CHORD TRUSS
 BMSID 62/1077/0020/1271 0021/1271

SIGN: 2 CHORD TRUSS
 BMSID 62/1077/0021/0231 0021/0231

RAMP SPUR B RD
 (SR8025 SEG 0500/0000) 0021/0086
 1 0 01099 0 00 0273+65 000555 FT
 SR 0906
 BMSBG 62/1077/0020/0000
 CARROLL
 DONORA B
 LENGTH(AH 2141 BK 0555) 0021/0000

RAMP A RD
 (SR8025 SEG 0250/0125)
 RAMP A RD
 (SR8025 SEG 0250/0125) 0011/0535

1 0 01099 0 00 0265+38 000000 FT
 DONORA HILL RD
 (SR0837 SEG 0081/1230)
 NC VANCE DEI CAS HW
 DONORA HILL RD INTER-BK
 (SR0837 SEG 0081/1230)
 MFC BEGIN = C
 LENGTH(AH 0555 BK 0000) 0011/0000



003646 FT AH-WESTMORELAND (64)
 BMSID 62/1077/0020/0000
 VANCE DEI CAS HW
 0020/2141 (SR3013 SEG 0031/2541)

SIGN: 4 CHORD TRUSS
 BMSID 62/1077/0020/1271 0020/1271

0020/0140 CARROLL
 0020/0103 DONORA B
 (SR8025 SEG 0250/0219) RAMP A SPUR RD

001505 FT 1 0 01099 0 00 0273+65
 SR 0906
 BMSBG 62/1077/0020/0000
 LENGTH(AH 2141 BK 1505) 0020/0000

0010/0624 DONORA
 CARROLL T

000000 FT 1 0 01099 0 00 0253+65
 SIGN: 3 CHORD TRUSS
 BMSID 62/0837/0080/0170
 DONORA HILL RD
 (SR0837 SEG 0080/0170)
 NC VA VANCE DEI CAS HW
 INTER-BK DONORA HILL RD
 (SR0837 SEG 0080/0170)
 MFC BEGIN = C
 LENGTH(AH 1505 BK 0000) 0010/0000

DIR: B TOTAL LEN: .618 MI.
 LEFT MUN: CARROLL T

DIST: 12-4 SR: 1075
 RIGHT MUN: CARROLL T

DONORA MON CITY RD 003261 FT
 (SR0837 SEG 0200/0327) 0030/1456

003261 FT DONORA MON CITY RD
 0030/1456 (SR0837 SEG 0200/0327)
 0030/1346 TO/FROMOM 0837/0200 SH
 (CONN)

001805 FT

0030/0125 TRIB. TO MON. RIVER
 STRUCTURE LENGTH 16 FT
 001805 FT BMSID 62/1075/0030/0125
 2 0 62229 0 00 0059+21
 NC BLK WEST DIAMOND HOLLOW RD
 WEST MONESSEN ST CLOSED
 ROAD CLOSED BACK
 0030/0000 LTH AH 001456 BK 000100

001805 FT

001805 FT
 7012/0000 LTH AH 000100 BK 001805
 0010/1805 WEST MONESSEN ST CLOSED
 ROAD CLOSED AHEAD

GRANT AV
 (TWP)

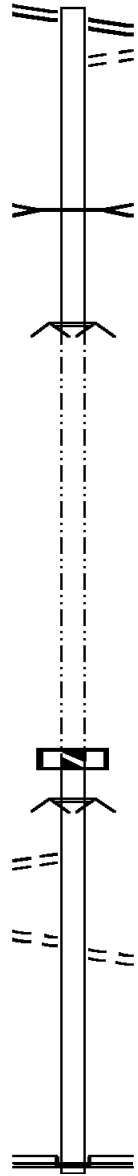
0010/1755

RABE AV
 (T929)

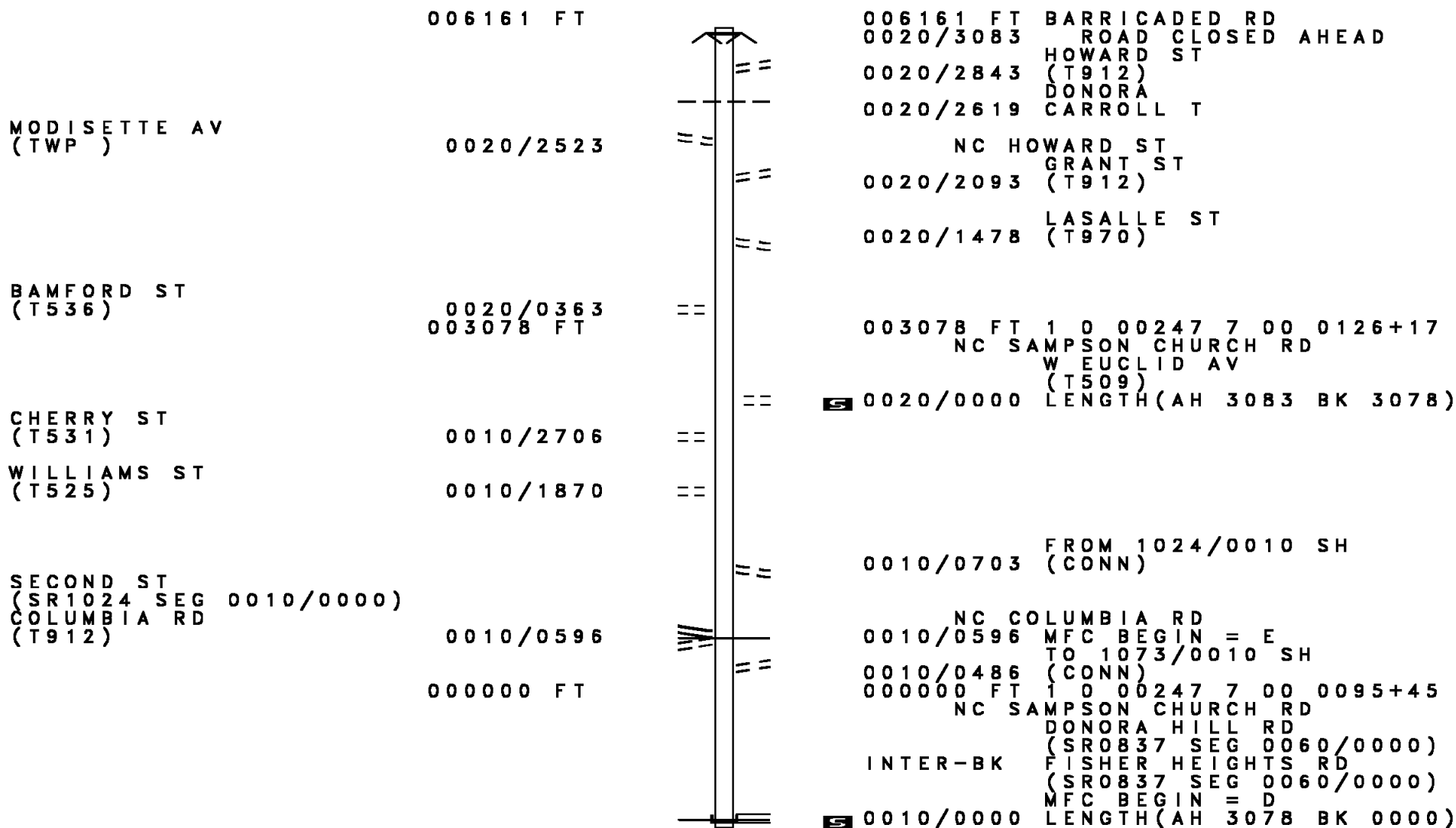
0010/0840

000000 FT

0010/0840 WANNER AV
 (T929)
 000000 FT 2 0 62229 0 00 0000+00
 NC WEST MONESSEN ST
 FISHER HEIGHTS RD
 (SR0837 SEG 0040/1402)
 INTER-BK MONESSEN ST
 (TWP)
 MFC BEGIN = E
 0010/0000 LENGTH(AH 1805 BK 0000)



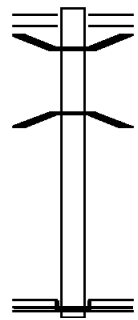
DIR: B TOTAL LEN: 1.167 MI. DIST: 12-4 SR: 1073
 LEFT MUN: CARROLL T RIGHT MUN: CARROLL T



EXTRACT DATE: 12/18/2023 ROADWAY MANAGEMENT SYSTEM PAGE NUMBER: 367
 PRINT DATE: 12/21/2023 SLD COUNTY/SR - ANNUAL PRINT COUNTY: WASHINGTON
 DIR: B TOTAL LEN: .042 MI. DIST: 12-4 SR: 1071
 LEFT MUN: CARROLL T RIGHT MUN: CARROLL T

000224 FT

 000000 FT



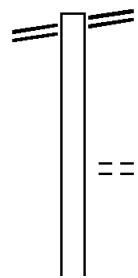
000224 FT DRY RUN RD
 0010/0224 (SR0136 SEG 0310/0570)
 0010/0168 BMS EN 62/1071/0010/0149
 1 0 00803 1 00 0001+52
 DRY RUN
 0010/0149 BMSBG 62/1071/0010/0149
 000000 FT 1 0 00803 1 00 0000+00
 NC HAZELKIRK RD
 FOURTH ST
 (SR1018 SEG 0010/0500)
 INTER-BK HAZELKIRK RD
 (TB54)
 MFC BEGIN = D
 0010/0000 LENGTH(AH 0224 BK 0000)

DIR: B TOTAL LEN: 1.256 MI. DIST: 12-4 SR: 1069
 LEFT MUN: NEW EAGLE B RIGHT MUN: NEW EAGLE B

Stationing / Description	Length (FT)	Right-of-Way / Notes
006634 FT	006634 FT	MAIN ST (SR0088 SEG 0640/1601)
FOURTH AV (BORO)	0030/0737	MADISON AV (BORO)
		NC MEMORIAL AV
		MAPLE AV (BORO)
		NC CENTER AV
		CENTRE AV (BORO)
		BORO AL (BORO)
2 0 62212 0 00 0044+20 004457 FT	0030/0149	0030/0149 FT (BORO)
SEVENTH AV (BORO)	004457 FT	
MAPLE AV (BORO)	0030/0000	NC MAPLE AV LENGTH (AH 2177 BK 2190)
		I VA AV (BORO)
		OAKWOOD AV (BORO)
		NC SEVENTH AV SEVENTH AV (BORO)
RUSH AV (BORO)	0020/0855	
DOVER AV (BORO)	0020/0278	
	002267 FT	PINE TOP MOBILE PARK DR (PRDR)
		2 0 62212 0 00 0022+47
		NC KEENAN RD NEW EAGLE CARROLL T
		0020/0000 LENGTH (AH 2190 BK 2267)
	000000 FT	
DRY RUN RD (SR0136 SEG 0320/0000)	0010/0000	000000 FT 2 0 62212 0 00 0000+00 (SR0136 SEG 0320/0000)
		NC KEENAN HILL RD MFC BEGIN = D
		0010/0000 LENGTH (AH 2267 BK 0000)

EXTRACT DATE: 12/18/2023 ROADWAY MANAGEMENT SYSTEM PAGE NUMBER: 365
 PRINT DATE: 12/21/2023 SLD COUNTY/SR - ANNUAL PRINT COUNTY: WASHINGTON
 DIR: B TOTAL LEN: 2.789 MI. DIST: 12-4 SR: 1067
 LEFT MUN: CARROLL T RIGHT MUN: CARROLL T

PITTSBURGH RD 014724 FT
 (SR0917 SEG 0250/1650) 0060/2510



014724 FT PITTSBURGH RD
 0060/2510 (SR0917 SEG 0250/1650)

0060/0935 RIDGE RD
 (T599)

012214 FT

012214 FT 2 0 62014 0 00 0121+68
 0060/0000 LENGTH(AH 2510 BK 2373)

DIR: B TOTAL LEN: 2.789 MI. DIST: 12-4 SR: 1067
 LEFT MUN: CARROLL T RIGHT MUN: CARROLL T

	009841 FT		009841 FT	2 0 62014 0 00 0100+91
			0050/0000	LENGTH(AH 2373 BK 1465)
2 0 62014 0 00 0083+64	008376 FT	---	0040/0586	CARROLL
LAKE LEONI RD			008376 FT	FALLOWFIELD T
(T585)	0040/0000	=	0040/0000	LENGTH(AH 1465 BK 1861)
KEVECH RD	0030/0400	=	006515 FT	2 0 62014 0 00 0064+90
(T846)	006515 FT		0030/0000	LENGTH(AH 1861 BK 3380)
	003135 FT	---	003135 FT	2 0 62014 0 00 0030+74
			0020/0000	LENGTH(AH 3380 BK 3135)
			0010/3087	FALLOWFIELD
				CARROLL T
			0010/0621	OTHER OVERPASS IS RR X-ING
2 0 62014 0 00 0000+00	000000 FT		000000 FT	NC CRACKER JACK RD
VAN VOOHRIS HAZELKIRK R				INTER-BK VAN VOOHRIS HAZELKIRK R
(SR2023 SEG 0160/0000)	0010/0000			(SR2023 SEG 0160/0000)
				MFC BEGIN = E
			0010/0000	LENGTH(AH 3135 BK 0000)

DIR: B TOTAL LEN: 1.943 MI. DIST: 12-4 SR: 1065
 LEFT MUN: UNION T RIGHT MUN: UNION T

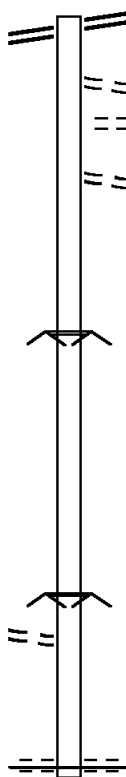
Stationing	Segment Description	Stationing	Segment Description
010258 FT		010258 FT	MAIN ST ET RD
0030/3360	OLD COURTNEY HILL RD (T838)	0030/3801	(SR0837 SEG 0250/0000)
		0030/3170	PORTER RD (TWP)
		0030/3010	SCHOOL RD (TWP)
		0030/2460	VILLERS LN (TWP)
0030/1620	MINJOCK LN (TWP)		
006457 FT		006457 FT	2 0 62038 0 00 0065+35
		0030/0000	MATHIES MINE DR (T856) LENGTH(AH 3801 BK 2915)
003542 FT		003542 FT	2 0 62038 0 00 0035+37
		0020/0000	LENGTH(AH 2915 BK 3542) PA TPK (TOLL 43)
		0010/3255	OP ID 62/7043/9900/4602 PA TPK (TOLL 43)
		0010/3095	OP ID 62/7043/9900/4606
000000 FT		000000 FT	2 0 62038 0 00 0000+00
			NC CO COURTNEY HILL RD PATTERSON RD (T992) MFC BEGIN = E
		0010/0000	LENGTH(AH 3542 BK 0000)

ELRAMA RD 005445 FT
 (SR0837 SEG 0260/2860) 0020/2842

002603 FT

TEKE LN
 (TWP)

0010/0100
 000000 FT



005445 FT ELRAMA RD
 0020/2842 (SR0837 SEG 0260/2860)
 0020/2812 HI VIEW DR
 (TWP)
 0020/2596 DOLLY LN
 (TWP)
 0020/2225 MROCHECK LN
 (TWP)

0020/0360 BARICADED CLOSED RD
 ROAD CLOSED BACK
 002603 FT 2 0 62166 0 00 0026+05
 NC HUSTON RUN RD
 0020/0000 LENGTH(AH 2842 BK 2603)

0010/0295 BARRICADED CLOSED RD
 ROAD CLOSED AHEAD

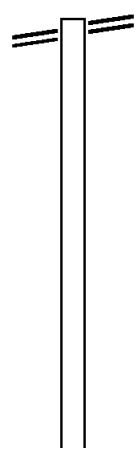
000000 FT 2 0 62166 0 00 0000+00
 PATTERSON RD
 (T992)
 MFC BEGIN = E
 0010/0000 LENGTH(AH 2603 BK 0000)

EXTRACT DATE: 12/18/2023 ROADWAY MANAGEMENT SYSTEM PAGE NUMBER: 361
 PRINT DATE: 12/21/2023 SLD COUNTY/SR - ANNUAL PRINT COUNTY: WASHINGTON
 DIR: B TOTAL LEN: 2.834 MI. DIST: 12-4 SR: 1061
 LEFT MUN: NOTTINGHAM T RIGHT MUN: NOTTINGHAM T

SUGAR RUN RD 014963 FT
 (SR1059 SEG 0120/0000) 0060/2446

012517 FT

2 0 62042 0 00 0047+55 010227 FT
 COPPER RD



014963 FT SUGAR RUN RD
 0060/2446 (SR1059 SEG 0120/0000)

012517 FT 2 0 62042 0 00 0024+46
 0060/0000 LENGTH(AH 2446 BK 2290)

010227 FT

DIR: B TOTAL LEN: 2.834 MI. DIST: 12-4 SR: 1061
 LEFT MUN: NOTTINGHAM T RIGHT MUN: NOTTINGHAM T

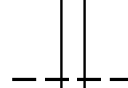
(T675)
 BEAGLE CLUB RD
 (T832)

0050/0000



0050/0000 LENGTH(AH 2290 BK 2905)

007322 FT



007322 FT 2 0 62042 0 00 0076+69
 0040/0000 LENGTH(AH 2905 BK 2240)
 NOTTINGHAM
 0030/1900 UNION T

MINGO CIRCLE DR
 (T764)

0030/1075



2 0 62042 0 00 0099+09
 MINGO CIRCLE DR
 (T764)

005082 FT
 0030/0000



005082 FT
 0030/0000 LENGTH(AH 2240 BK 2129)

2 0 62042 0 00 0120+25
 GARVIN RD
 (T836)

002953 FT
 0020/0000



0020/0935 BOVE LN
 (PRDR)
 002953 FT
 0020/0000 LENGTH(AH 2129 BK 2953)

KEENEY RD
 (T847)

0010/1663



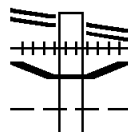
000000 FT



FROMAN RUN
 STRUCTURE LENGTH 11 FT
 BMSID 62/1061/0010/0053
 000000 FT 2 0 62042 0 00 0149+69
 NC MI MINGO CHURCH RD
 FINLEYVILLE RD
 (SRO088 SEG 0730/0000)
 MFC BEGIN = E
 0010/0000 LENGTH(AH 2953 BK 0000)

EXTRACT DATE: 12/18/2023 ROADWAY MANAGEMENT SYSTEM PAGE NUMBER: 359
PRINT DATE: 12/21/2023 SLD COUNTY/SR - ANNUAL PRINT COUNTY: WASHINGTON
DIR: B TOTAL LEN: 5.466 MI. DIST: 12-4 SR: 1059
LEFT MUN: PETERS T RIGHT MUN: PETERS T

VENETIA RD 028859 FT
(SR1006 SEG 0170/1640) 0120/0755



028859 FT VENETIA RD
0120/0755 (SR1006 SEG 0170/1640)
0120/0497 (AAR 145549J)#TRKS 01
0120/0340 BMSN 62/1059/0120/0287
PETERS
0120/0311 NOTTINGHAM T

DIR: B TOTAL LEN: 5.466 MI. DIST: 12-4 SR: 1059
 LEFT MUN: PETERS T RIGHT MUN: PETERS T

BUTTERMILK LN
 (TWP)

028104 FT

0110/2965

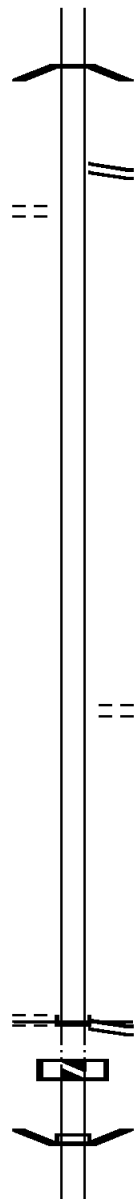
025088 FT

022431 FT

2 0 62014 0 03 0358+97 020024 FT
 BARR RD
 (T822)

0090/0000
 020024 FT

020005 FT



0120/0287
 028104 FT

5 0120/0000

025088 FT
 5 0110/0000

022431 FT
 5 0100/0000

INTER-BK
 020024 FT
 5 0090/0000
 020024 FT
 7088/0000

INTER-AHD
 0086/0019
 020005 FT
 INTER-BK

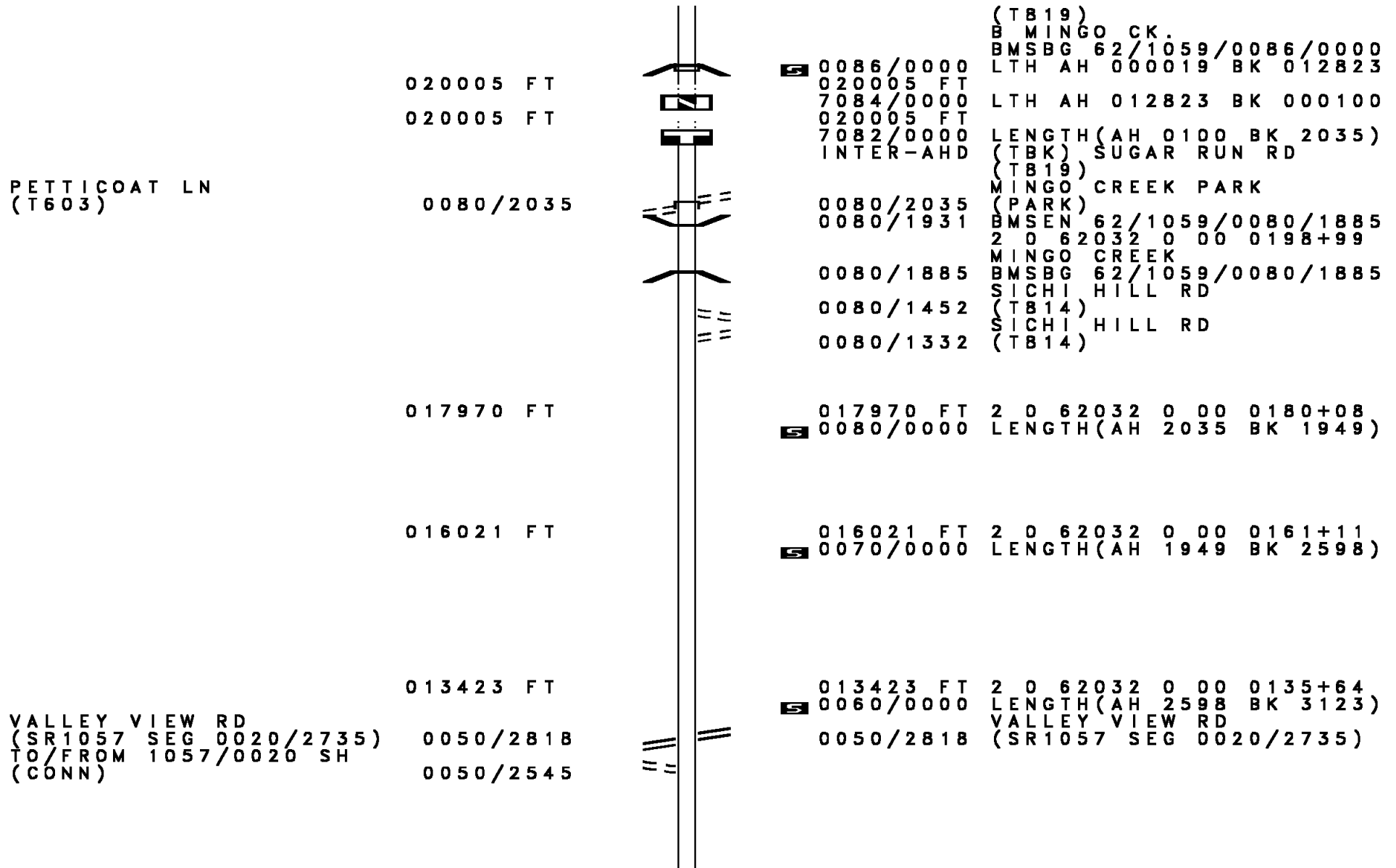
2 0 62014 0 03 0442+56
 PETERS CREEK
 BMSBG 62/1059/0120/0287
 2 0 62014 0 03 0439+90
 MINGO CHURCH RD
 (SR1061 SEG 0060/2446)
 LENGTH(AH 0755 BK 3016)

025088 FT 2 0 62014 0 03 0409+74
 5 0110/0000 LENGTH(AH 3016 BK 2657)

022431 FT 2 0 62014 0 03 0383+12
 COOPER RD
 (T675)
 5 0100/0000 LENGTH(AH 2657 BK 2407)

LITTLE MINGO CREEK RD
 (SR1016 SEG 0010/0000)
 (TBK) SUGAR RUN RD
 (T819)
 MFC BEGIN = E
 LTH AH 002407 BK 000118
 5 0090/0000
 020024 FT
 7088/0000 LTH AH 000118 BK 000019
 BMSEN 62/1059/0086/0000
 (TBK) SUGAR RUN RD
 (T819)
 0086/0019
 020005 FT 2 0 62061 0 00 0148+49
 INTER-BK (TBK) SUGAR RUN RD

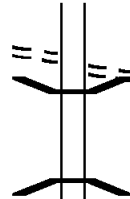
DIR: B TOTAL LEN: 5.466 MI. DIST: 12-4 SR: 1059
 LEFT MUN: NOTTINGHAM T RIGHT MUN: NOTTINGHAM T



DIR: B TOTAL LEN: 5.466 MI. DIST: 12-4 SR: 1059
 LEFT MUN: NOTTINGHAM T RIGHT MUN: NOTTINGHAM T

SUNDUST RD
 (T782)

0050/0345
 010300 FT



0050/0345
 0050/0016
 010300 FT

SUNDUST RD
 (T782)
 BMSEN 62/1059/0050/0000
 2 0 62032 0 00 0104+38
 BRANCH OF MINGO CREEK
 BMSBG 62/1059/0050/0000
 LENGTH(AH 3123 BK 2965)

007335 FT

007335 FT 2 0 62032 0 00 0074+82
 0040/0000 LENGTH(AH 2965 BK 2282)

005053 FT

005053 FT 2 0 62032 0 00 0051+84
 0030/0000 LENGTH(AH 2282 BK 2499)

SNOW DRIFT RD
 (T758)

0020/1653

0020/1658 NOTTINGHAM
 NORTH STRABANE T

002554 FT

002554 FT 2 0 62032 0 00 0026+41
 0020/0000 LENGTH(AH 2499 BK 2554)

000000 FT

000000 FT 2 0 62032 0 00 0000+00
 BROWNLEE RD
 (SR1055 SEG 0080/1395)

BROWNLEE RD
 (SR1055 SEG 0080/1395)

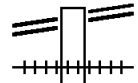
0010/0000

NC SUGAR RUN RD
 MFC BEGIN = D
 0010/0000 LENGTH(AH 2554 BK 0000)

DIR: B TOTAL LEN: 4.355 MI. DIST: 12-4 SR: 1057
LEFT MUN: NOTTINGHAM T RIGHT MUN: NOTTINGHAM T

THOMAS VENETIA RD 022994 FT
(SR1006 SEG 0140/1890) 0080/3302

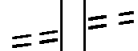
022994 FT THOMAS VENETIA RD
0080/3302 (SR1006 SEG 0140/1890)
0080/2522 (AAR 145565T)#TRKS 01



MUNNTOWN RD
(T673)

0080/0365
019692 FT

MUNNTOWN RD
(T673)
0080/0365 2 0 62063 0 00 0197+47
019692 FT
0080/0000 LENGTH(AH 3302 BK 3425)



016267 FT

016267 FT 2 0 62063 0 00 0163+22
HAMTOM RD
(TB20)
0070/0000 LENGTH(AH 3425 BK 2803)



013464 FT

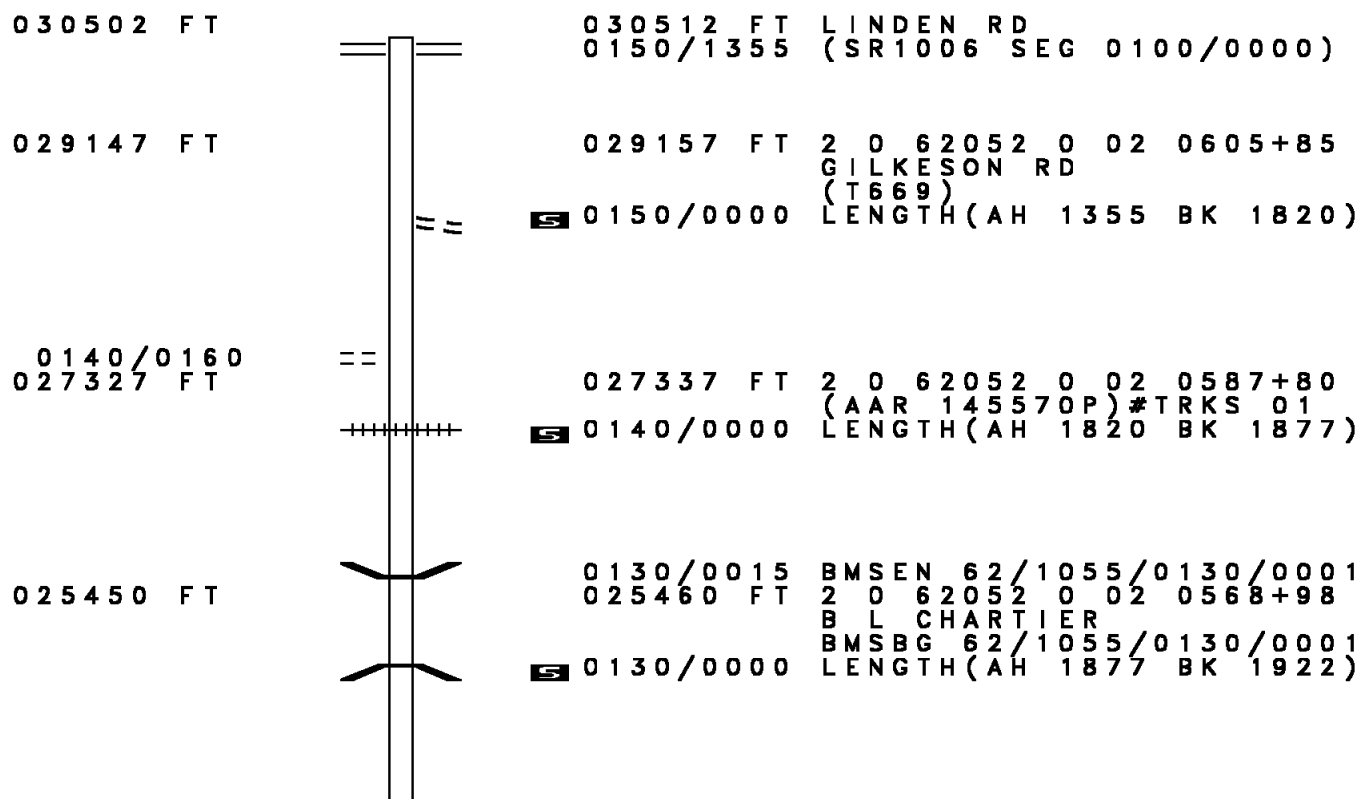
013464 FT 2 0 62063 0 00 0135+35
MEADOW BROOK RD
(TWP)
0060/0000 LENGTH(AH 2803 BK 3432)



DIR: B TOTAL LEN: 4.355 MI. DIST: 12-4 SR: 1057
 LEFT MUN: NOTTINGHAM T RIGHT MUN: NOTTINGHAM T

010032 FT		010032 FT 2 0 62063 0 00 0101+62
		5 0050/0000 LENGTH(AH 3432 BK 2504)
		0040/1245 ROCKY LN (TWP)
007528 FT		007528 FT 2 0 62063 0 00 0075+13
		5 0040/0000 LENGTH(AH 2504 BK 2475)
PATTERSON RD (T812)	0030/1520	
		0030/1470 BMSEN 62/1057/0030/1441
		2 0 62063 0 00 0065+59
		MINGO CREEK
		0030/1441 BMSBG 62/1057/0030/1441
2 0 62063 0 00 0050+75	005053 FT	
TO/FROM 1059/0050 SH	0030/0000	
(CONN)		
SUGAR RUN RD		
(SR1059 SEG 0050/2818)	0020/2735	
		005053 FT
		5 0030/0000 LENGTH(AH 2475 BK 2903)
		SUGAR RUN RD
		0020/2735 (SR1059 SEG 0050/2818)
002150 FT		002150 FT 2 0 62063 0 00 0021+50
		5 0020/0000 LENGTH(AH 2903 BK 2150)
000000 FT		000000 FT 2 0 62063 0 00 0000+00
		MAIN ST
		(SR0136 SEG 0200/0000)
MAIN ST	0010/0000	NC VA LLEY VIEW RD
(SR0136 SEG 0200/0000)		MFC BEGIN = D
		5 0010/0000 LENGTH(AH 2150 BK 0000)

LONG DR
(T648)

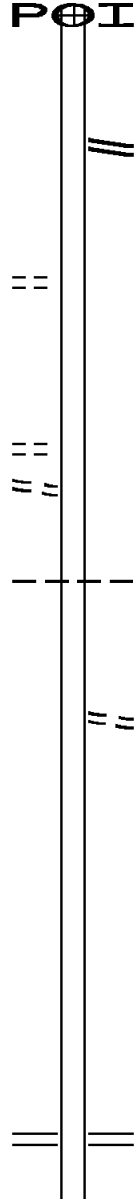


DIR: B TOTAL LEN: 5.779 MI. DIST: 12-4 SR: 1055
LEFT MUN: NORTH STRABANE T RIGHT MUN: NORTH STRABANE T

Stationing	Description	Stationing	Description
023528 FT		023538 FT	2 0 62052 0 02 0550+11
		0120/0000	LENGTH(AH 1922 BK 2332)
021196 FT		0110/0155	REGENCY DR (TWP)
		021206 FT	2 0 62052 0 02 0526+73
CROSSING DR (TWP)		0110/0000	LENGTH(AH 2332 BK 2207)
0100/2020		0100/1470	REGENCY DR (TWP)
018989 FT		018999 FT	2 0 62052 0 02 0502+25
		0100/0000	MFC BEGIN = D LENGTH(AH 2207 BK 0135)
0 0 00000 0 00 0000+00 018864 FT		018864 FT	0 0 00000 0 00 0000+00
EIGHTY FOUR RD			EIGHTY FOUR RD
(SR0519 SEG 0124/1089)			(SR0519 SEG 0124/0971)
NC THOMAS EIGHTY FOUR RD			NC THOMAS EIGHTY FOUR RD
PA 519			PA 519
(SR0519 SEG 0124/1089)			(SR0519 SEG 0124/0971)
EIGHTY FOUR RD			EIGHTY FOUR RD
(SR0519 SEG 0124/1089)			(SR0519 SEG 0124/0971)
LTH AH 000125 BK 000100 0099/0000		0098/0000	LTH AH 000135 BK 000100
018864 FT		018864 FT	
7097/0000		7096/0000	
N STRABANE-EIGHTY FOUR		INTER-AHD	LTH AH 000100 BK 000115
(SR0519 SEG 0124/0374)			EIGHTY FOUR RD
EIGHTY FOUR RD			(SR0519 SEG 0124/0497)
(SR0519 SEG 0124/0374)			N STRABANE-EIGHTY FOUR
EIGHTY FOUR RD			(SR0519 SEG 0124/0497)
(SR0519 SEG 0124/0374)			EIGHTY FOUR RD
0 0 00000 0 00 0000+00 018749 FT		0094/0115	(SR0519 SEG 0124/0497)
MFC BEGIN = D		018749 FT	0 0 00000 0 00 0000+00
LENGTH(AH 0115 BK 1433) 0095/0000		0094/0000	MFC BEGIN = D
			LENGTH(AH 0115 BK 1433)
017316 FT		017316 FT	2 0 62052 0 01 0480+48
			GREEN VALLEY RD
			(T633)
		0090/0000	LENGTH(AH 1433 BK 2776)

DIR: B TOTAL LEN: 5.779 MI. DIST: 12-4 SR: 1055
 LEFT MUN: NORTH STRABANE T RIGHT MUN: NORTH STRABANE T

POI



0080/2775 (APRA) APRAS EMERGENCY

0080/1395 SUGAR RUN RD
 (SR1059 SEG 0010/0000)

014540 FT

5 0080/0000 LENGTH(AH 2776 BK 2306)

2 0 62052 0 01 0452+37 014540 FT
 575 BROWNLEE RD
 (PRDR) 0080/0000

LC FOR MOSIER RD
 (CONN) 0070/0330
 MOSIER RD 0070/0170
 (T756) 012234 FT

012234 FT 2 0 62052 0 01 0429+31
 NORTH STRABANE
 SOMERSET T
 5 0070/0000 LENGTH(AH 2306 BK 2947)

0060/1745 STARK SPUR RD
 (T778)

009287 FT

5 0060/0000 LENGTH(AH 2947 BK 2568)

006719 FT

006719 FT 2 0 62052 0 01 0374+35
 NC BROWNLEE RD
 MAIN ST
 (SR0136 SEG 0180/1587)
 5 0050/0000 LENGTH(AH 2568 BK 1874)

DIR: B TOTAL LEN: 5.779 MI. DIST: 12-4 SR: 1055
 LEFT MUN: SOMERSET T RIGHT MUN: SOMERSET T

2 0 62052 0 01 0355+63 004845 FT
 YOUNG RD
 (T577) 0040/0000

004845 FT
 0040/0000 LENGTH(AH 1874 BK 2835)

002010 FT

0030/0150 LC FOR CHURCH RD
 002010 FT (CONN)
 2 0 62052 0 01 0328+00
 CHURCH RD
 (T782)
 0030/0000 LENGTH(AH 2835 BK 2010)

LIVELY RD
 (T535) 0010/0845
 ALLISON CRANE & RIGGING
 (PRDR) 0010/0605

0010/0605 (APRA) ALLISON CRANE &
 (APRA) ALTON INDUSTRIES
 CARLTON RD
 (T647)

CLEVELAND BROTHERS
 (PRDR) 0010/0500

0010/0500 (APRA) CLEVELAND BROTHE
 0010/0293 BMSSEN 62/1055/0010/0270
 2 0 62052 0 00 0301+26
 N B PIGEON C
 0010/0270 BMSBG 62/1055/0010/0270

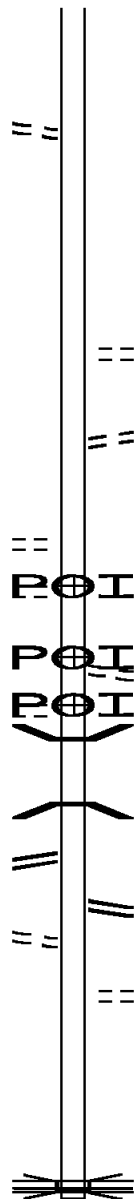
RAMP E RD
 (SR8024 SEG 0250/0000) 0010/0215

0010/0165 RAMP G RD
 (SR8024 SEG 0500/0565)

TO 8024/0250 SH
 (CONN) 0010/0145

000000 FT

0010/0095 FROM 8024/0500 SH
 000000 FT (CONN)
 2 0 62052 0 00 0298+55
 I-70 (EB)
 OP ID 62/0070/0274/0000
 NC SOMERSET DR
 INTER-BK SOMERSET DR
 (SR2017 SEG 0030/1599)
 MFC BEGIN = D
 0010/0000 LENGTH(AH 2010 BK 0000)



EXTRACT DATE: 12/18/2023 ROADWAY MANAGEMENT SYSTEM PAGE NUMBER: 349
PRINT DATE: 12/21/2023 SLD COUNTY/SR - ANNUAL PRINT COUNTY: WASHINGTON
DIR: B TOTAL LEN: 3.195 MI. DIST: 12-4 SR: 1053
LEFT MUN: PETERS T RIGHT MUN: PETERS T

016870 FT



016870 FT
INTER-AHD WATER DAM PLAZA DR
(PRDR)

DIR: B TOTAL LEN: 3.195 MI. DIST: 12-4 SR: 1053
 LEFT MUN: PETERS T RIGHT MUN: PETERS T

Left Side	Distance (FT)	Right Side	Notes
		WASHINGTON RD (SR0019 SEG 0521/1940) (SR0019 SEG 0520/1935)	
		0064/1096	
		0064/0740	MALL ENTRANCE (PRDR)
	015774	015774	2 0 62193 0 01 0010+96 OLD WATER DAM RD (TWP)
GALLEY RD (T723)		0064/0000	LENGTH(AH 1096 BK 1603)
	0060/1257		
		0060/0768	ROBINHOOD LN (TB08)
	014171	014171	2 0 62193 0 00 0015+21 LAKESIDE CHURCH RD (PRDR)
		0060/0000	LENGTH(AH 1603 BK 3057)
		0050/2214	SHERWOOD DR (TB09)
		0050/1582	CANTERBURY LN (TB13)
SADDLECLUB DR (TWP)			
	0050/0420		
	011114	011114	2 0 62193 0 01 0046+18 LAKEVIEW DR (TB12)
		0050/0000	LENGTH(AH 3057 BK 2846)
		0040/2523	ASTON CT (T911)
		0040/2291	BMSEN 62/1053/0040/2277 BRIDGE POSTED (TONS)
		0040/2283	PETERS NORTH STRABANE T 2 0 62193 0 01 0052+38 SGL 35 COMB 40
STONEGATE DR (TWP)		0040/2277	B L CHARTIER BMSBG 62/1053/0040/2277
	0040/2140		
		0040/1970	MURPHY LN (PRDR)
			CHIRUMBOLO LN

DIR: B TOTAL LEN: 3.195 MI. DIST: 12-4 SR: 1053
LEFT MUN: NORTH STRABANE T RIGHT MUN: NORTH STRABANE T

Stationing	Segment	Length	Start	End	Notes
0040/1305	(PRDR)				
008268 FT	0040/0000	008268 FT	2 0 62193 0 01 0075+27	LENGTH(AH 2846 BK 2211)	
0030/1290	SPRINGVALLEY RD (T752)				
006057 FT	0030/0000	006057 FT	2 0 62193 0 01 0097+36	LENGTH(AH 2211 BK 2793)	
0020/1345	THOMAS RD (SR1017 SEG 0010/0000) NC WA TERDAM RD TAYLOR DR (T605)				
003264 FT	0020/0000	003264 FT	2 0 62193 0 01 0125+18	SPRINGDALE RD (T677) LENGTH(AH 2793 BK 3264) MAGGIE DR (TWP)	
0010/2700	0010/2453				
0010/2442	BMSBG 62/1053/0010/2442				
ROSS RD (T677)	0010/2073				
0010/0173	NORTH STRABANE NOTTINGHAM T				
000000 FT	INTER-BK THOMAS RD (SR1006 SEG 0110/1490)				
000000 FT	MFC BEGIN = C				
0010/0000	0010/0000				

2 0 62193 0 01 0157+98 000000 FT
LINDEN RD (SR1006 SEG 0110/1490) 0010/0000

EXTRACT DATE: 12/18/2023 ROADWAY MANAGEMENT SYSTEM PAGE NUMBER: 346
PRINT DATE: 12/21/2023 SLD COUNTY/SR - ANNUAL PRINT COUNTY: WASHINGTON

DIR: B TOTAL LEN: .849 MI. DIST: 12-4 SR: 1051
LEFT MUN: NORTH STRABANE T RIGHT MUN: NORTH STRABANE T

004482 FT

004482 FT LINDEN RD
0020/2368 (SR1006 SEG 0060/0572)

0020/0801 BMS EN 62/1051/0020/0789
2 0 62059 0 00 0029+01

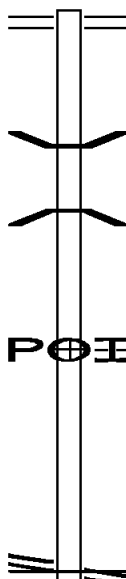
GOOSE RUN

0020/0789 BMSBG 62/1051/0020/0789

002114 FT

002114 FT 2 0 62059 0 00 0021+14
5 0020/0000 LENGTH (AH 2368 BK 2114)
(APRA) HUNTER CONTRACTING
HUNTER CONTRACTING

0010/1650 (PRDR)



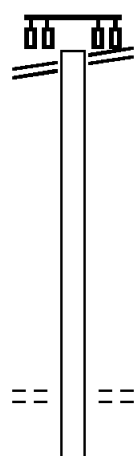
2 0 62059 0 00 0000+00 000000 FT
HILL CHURCH RD
(SR0519 SEG 0150/0000) 0010/0000

NC WILSON RD
HILL CHURCH RD
000000 FT (SR0519 SEG 0150/0000)
MFC BEGIN = D
5 0010/0000 LENGTH (AH 2114 BK 0000)

EXTRACT DATE: 12/18/2023 ROADWAY MANAGEMENT SYSTEM PAGE NUMBER: 345
 PRINT DATE: 12/21/2023 SLD COUNTY/SR - ANNUAL PRINT COUNTY: WASHINGTON
 DIR: B TOTAL LEN: 3.814 MI. DIST: 12-4 SR: 1049
 LEFT MUN: SOUTH STRABANE T RIGHT MUN: SOUTH STRABANE T

WASHINGTON RD
 (SR0019 SEG 0411/0050) 0110/1966

2 0 62103 0 01 0235+16 016460 FT
 MUNCE RIDGE RD (T627) 0100/0000



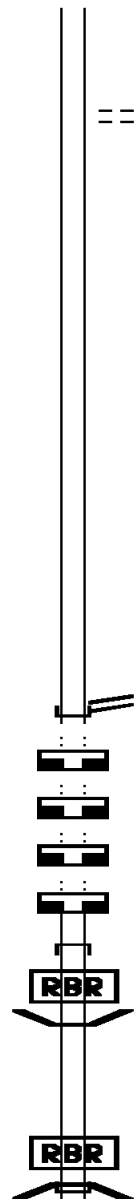
020137 FT WASHINGTON RD
 (SR0019 SEG 0411/0000)
 (SR0019 SEG 0410/0000)
 0110/1966

018171 FT 2 0 62103 0 01 0252+27
 0110/0000 LENGTH(AH 1966 BK 1711)

016460 FT MEADOWS VIEW RD
 (T627)
 0100/0000 LENGTH(AH 1711 BK 3243)

DIR: B TOTAL LEN: 3.814 MI. DIST: 12-4 SR: 1049
 LEFT MUN: SOUTH STRABANE T RIGHT MUN: SOUTH STRABANE T

	==	0090/1370	WOODLANDS LN (TWP)
013217 FT		013217 FT	2 0 62103 0 01 0202+41
		0090/0000	LENGTH(AH 3243 BK 2343)
010874 FT		010874 FT	2 0 62103 0 01 0178+98
		0080/0000	LENGTH(AH 2343 BK 1825)
009049 FT		009049 FT	2 0 62103 0 01 0160+73
			MAIN ST (SR0136 SEG 0100/0604)
			NC DAVIS SCHOOL RD
		INTER-BK	MAIN ST (SR0136 SEG 0100/0604)
009049 FT		0070/0000	LENGTH(AH 1825 BK 0600)
009049 FT		009049 FT	7064/0000 LENGTH(AH 0600 BK 3639)
009049 FT		009049 FT	7062/0000 LENGTH(AH 3639 BK 0012)
009049 FT		009049 FT	7060/0000 LENGTH(AH 0012 BK 1103)
009049 FT		009049 FT	7054/0000 LENGTH(AH 1103 BK 0027)
		INTER-AHD	(TBK) ZEDIKER STATION R
		0052/0027	(TWP)
009022 FT		0052/0026	BMSBN 62/1049/0052/0000
		009022 FT	2 0 62103 0 00 0111+48
		INTER-BK	P3 (TBK) ZEDIKER STATION R (TWP)
			BR. LITTLE CHARTIER CR. BMSBG 62/1049/0052/0000
		0052/0000	LENGTH(AH 0027 BK 1925)



DIR: B TOTAL LEN: 3.814 MI. DIST: 12-4 SR: 1049
LEFT MUN: SOUTH STRABANE T RIGHT MUN: SOUTH STRABANE T

LAKEVIEW DR
(T641)

2 0 62103 0 00 0047+81
KOPPER KETTLE RD
(T684)

NATIONAL PK
(SR0040 SEG 0420/2233)

009022 FT

009022 FT

0040/2582

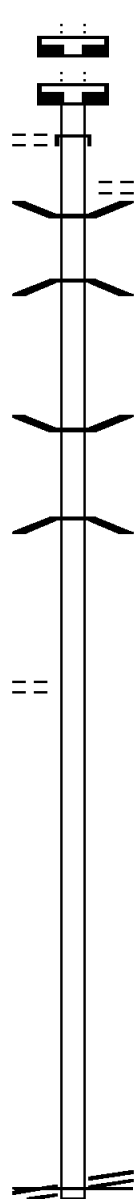
006440 FT

004764 FT
0030/0000

002498 FT

000000 FT

0010/0000



009022 FT

7050/0000 LENGTH(AH 1925 BK 0175)

009022 FT

7042/0000 LENGTH(AH 0175 BK 2582)

INTER-AHD (TBK) ZEDIKER STATION R

0040/2582 (TWP)

PORTER HILL RD

0040/2161 (T538)

0040/1923 BMSBN 62/1049/0040/1901

2 0 62103 0 00 0083+71

B L CHARTIER

0040/1901 BMSBG 62/1049/0040/1901

0040/0019 BMSBN 62/1049/0040/0000

006440 FT 2 0 62103 0 00 0065+31

B L CHARTIER

BMSBG 62/1049/0040/0000

S 0040/0000 LENGTH(AH 2582 BK 1676)

004764 FT

S 0030/0000 LENGTH(AH 1676 BK 2266)

002498 FT 2 0 62103 0 00 0024+98

S 0020/0000 LENGTH(AH 2266 BK 2498)

000000 FT 2 0 62103 0 00 0000+00

NATIONAL PK

(SR0040 SEG 0420/2233)

NC ZEDIKER STATION RD

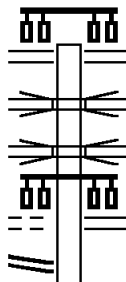
MFC BEGIN = E

S 0010/0000 LENGTH(AH 2498 BK 0000)

EXTRACT DATE: 12/18/2023 ROADWAY MANAGEMENT SYSTEM PAGE NUMBER: 342
 PRINT DATE: 12/21/2023 SLD COUNTY/SR - ANNUAL PRINT COUNTY: WASHINGTON

DIR: B TOTAL LEN: 1.681 MI. DIST: 12-4 SR: 1047
 LEFT MUN: SOUTH STRABANE T RIGHT MUN: SOUTH STRABANE T

008875 FT



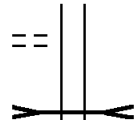
FROM 8013/0750 SH 0040/0875
 (CONN)
 RAMP BA RD
 (SR8013 SEG 0750/1100) 0040/0820

008875 FT RAMP CD RD
 (SR8013 SEG 0510/0000)
 RAMP D RD
 (SR8013 SEG 0500/0735)
 0040/1175
 SR 0079 SB
 0040/1060 OP ID 62/0079/0395/1528
 SR 0079 NB
 0040/0960 OP ID 62/0079/0394/1320
 RAMP A RD
 (SR8013 SEG 0760/0000)
 0040/0875

DIR: B TOTAL LEN: 1.681 MI. DIST: 12-4 SR: 1047
 LEFT MUN: SOUTH STRABANE T RIGHT MUN: SOUTH STRABANE T

PANORAMA DR
 (T727)

0040/0645



007700 FT

BRANCH OF CHARTIERS CK.
 STRUCTURE LENGTH 20 FT
 BMSID 62/1047/0040/0445
 007700 FT 0 0 00000 0 00 0000+00
 5 0040/0000 LENGTH(AH 1175 BK 1160)

006540 FT

5 006540 FT 1 1 00807 0 00 0065+40
 0030/0000 LENGTH(AH 1160 BK 3493)

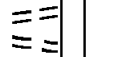
== 0020/2305 FISCHER RD
 (T629)

== 0020/1200 BERRY RD ET
 (TWP)

BERRY RD
 (T620)
 BERRY RD
 (T620)

0020/1140

0020/0910



003047 FT

003047 FT 1 1 00807 0 00 0030+47
 PINE VALLEY RD
 (TWP)
 5 0020/0000 LENGTH(AH 3493 BK 3047)

MILLCRAFT PRODUCTION R
 (PRDR)

0010/2635



0010/2635 (APRA) MILLCRAFT PRODUC
 PATRINA LN
 (TWP)
 0010/2255

== 0010/1630 BARALE DR
 (TWP)

== 0010/1130 WELLNESS WY
 (PRDR)

000000 FT

000000 FT 1 1 00807 0 00 0000+00
 NC MA NIFOLD RD
 WASHINGTON RD
 (SRO019 SEG 0371/1119)
 (SRO019 SEG 0370/1140)

INTER-BK CAMERON RD
 (T573)

5 0010/0000 MFC BEGIN = D
 LENGTH(AH 3047 BK 0000)



EXTRACT DATE: 12/18/2023 ROADWAY MANAGEMENT SYSTEM PAGE NUMBER: 340
 PRINT DATE: 12/21/2023 SLD COUNTY/SR - ANNUAL PRINT COUNTY: WASHINGTON
 DIR: N TOTAL LEN: 2.453 MI. DIST: 12-4 SR: 1045
 LEFT MUN: CHARTIERS T RIGHT MUN: CHARTIERS T

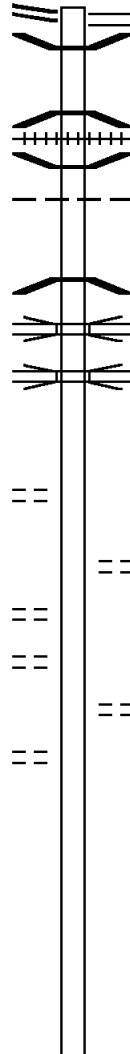
MCCARRELL RD 012907 FT
 (SR4049 SEG 0090/0000) 0050/1877

2 0 62190 0 01 0078+89 011030 FT
 WASHINGTON COUNTRY CLU 0050/0000
 (T943)

ENTERPRISE RD
 (TWP) 0040/1890
 JOHN ST
 (TWP) 0040/1470

MORGAN DR
 (TWP) 0040/0435
 008174 FT

005609 FT



012952 FT MCCARRELL RD
 0050/1877 (SR4049 SEG 0090/0000)
 0050/1853 BMSSEN 62/1045/0050/1840
 2 0 62190 0 01 0097+33
 B CHARTIERS
 0050/1840 BMSBG 62/1045/0050/1840
 0050/1368 (AAR 510335X)#TRKS 01
 0050/1340 BMSSEN 62/1045/0050/1290
 CHARTIERS
 0050/1318 SOUTH STRABANE T
 0 0 0000 0 00 0000+00
 CHARTIERS CR
 0050/1290 BMSBG 62/1045/0050/1290
 SR 0079
 0050/1077 OP ID 62/0079/0391/0720
 SR 0079
 0050/0983 OP ID 62/0079/0390/0740

011075 FT
 0050/0000 LENGTH(AH 1877 BK 2856)

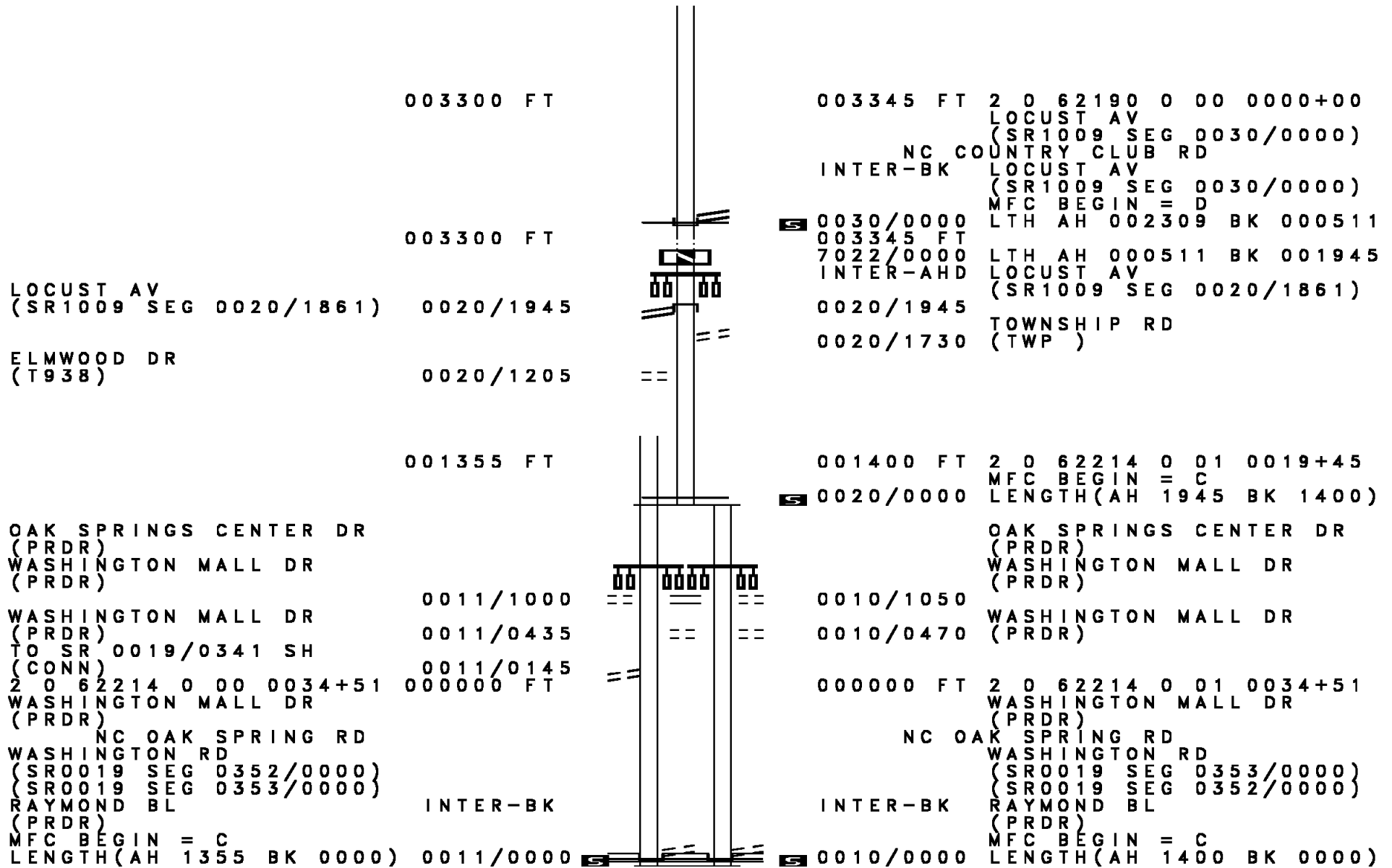
0040/2135 ST ANDREWS DR
 (TWP)

0040/0975 KIRK LN
 (TWP)

008219 FT 2 0 62190 0 01 0050+37
 0040/0000 LENGTH(AH 2856 BK 2565)

005654 FT 2 0 62190 0 00 0024+72
 0034/0000 LENGTH(AH 2565 BK 2309)

DIR: N TOTAL LEN: 2.453 MI. DIST: 12-4 SR: 1045
 LEFT MUN: SOUTH STRABANE T RIGHT MUN: SOUTH STRABANE T



003300 FT

003345 FT 2 0 62190 0 00 0000+00

LOCUST AV
 (SR1009 SEG 0020/1861) 0020/1945

LOCUST AV
 (SR1009 SEG 0030/0000)
 NC CO UNTRY CLUB RD
 INTER-BK LOCUST AV
 (SR1009 SEG 0030/0000)
 MFC BEGIN = D
 LTH AH 002309 BK 000511

003300 FT

003345 FT
 7022/0000 LTH AH 000511 BK 001945
 INTER-AHD LOCUST AV
 (SR1009 SEG 0020/1861)
 0020/1945

ELMWOOD DR
 (T938) 0020/1205

TOWNSHIP RD
 (TWP)
 0020/1730

001355 FT

OAK SPRINGS CENTER DR
 (PRDR)
 WASHINGTON MALL DR
 (PRDR)

001400 FT 2 0 62214 0 01 0019+45
 MFC BEGIN = C
 0020/0000 LENGTH(AH 1945 BK 1400)

WASHINGTON MALL DR
 (PRDR) 0011/1000
 TO SR 0019/0341 SH 0011/0435
 (CONN) 0011/0145
 2 0 62214 0 00 0034+51 000000 FT

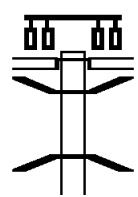
OAK SPRINGS CENTER DR
 (PRDR)
 WASHINGTON MALL DR
 (PRDR)
 0010/1050
 WASHINGTON MALL DR
 (PRDR) 0010/0470

WASHINGTON MALL DR
 (PRDR)
 NC OAK SPRING RD
 WASHINGTON RD
 (SR0019 SEG 0352/0000)
 (SR0019 SEG 0353/0000)
 RAYMOND BL
 (PRDR) INTER-BK
 MFC BEGIN = C
 LENGTH(AH 1355 BK 0000) 0011/0000

000000 FT 2 0 62214 0 01 0034+51
 WASHINGTON MALL DR
 (PRDR)
 NC OAK SPRING RD
 WASHINGTON RD
 (SR0019 SEG 0353/0000)
 (SR0019 SEG 0352/0000)
 RAYMOND BL
 (PRDR) INTER-BK
 MFC BEGIN = C
 LENGTH(AH 1400 BK 0000) 0010/0000

EXTRACT DATE: 12/18/2023 ROADWAY MANAGEMENT SYSTEM PAGE NUMBER: 338
 PRINT DATE: 12/21/2023 SLD COUNTY/SR - ANNUAL PRINT COUNTY: WASHINGTON
 DIR: N TOTAL LEN: 1.535 MI. DIST: 12-4 SR: 1041
 LEFT MUN: CHARTIERS T RIGHT MUN: CHARTIERS T

008098 FT



008105 FT
 INTER-AHD ALLISON HOLLOW RD
 (T641)
 PIKE ST
 (SR1009 SEG 0080/1672)
 0040/1188
 0040/0806 BMS EN 62/1041/0040/0773
 2 0 62092 0 00 0004+02
 B CHARTIERS
 0040/0773 BMSBG 62/1041/0040/0773

HALLAM ST

DIR: N TOTAL LEN: 1.535 MI. DIST: 12-4 SR: 1041
 LEFT MUN: CHARTIERS T RIGHT MUN: CHARTIERS T

(T642) 0040/0690

RAMP G RD
 (SR8015 SEG 0250/0000) 0040/0040
 006910 FT

TO 8015/0250 SH
 (CONN) 0040/0000

SR 0079
 OP ID 62/0079/0405/2280 0031/2089

SR 0079
 OP ID 62/0079/0404/2385 0031/1997
 BMSBG 62/1041/0030/1743 0031/1690
 2 0 62092 0 00 0017+57

B CHARTIERS
 BMSBG 62/1041/0030/1743 0031/1673
 FROM 8015/0010 SH

(CONN)
 TO 8015/0750 SH
 (CONN)

RAMP H RD
 (SR8015 SEG 0010/1230) 0031/1670
 0031/1600

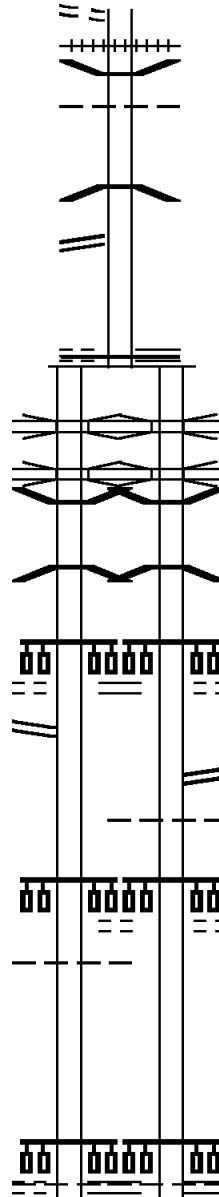
MEADOWLANDS BL
 (T668) 0031/0800

SOUTH STRABANE
 NORTH STRABANE T 0031/0776

2 0 62092 0 00 0034+79 004623 FT
 TANGER OUTLETS DR

(PRDR)
 JOHNSON RD
 (SR1039 SEG 0010/0000)

NORTH STRABANE
 SOUTH STRABANE T



0040/0439 (AAR 510331V)#TRKS 01
 0040/0262 BMSBG 62/1041/0040/0175

CHARTIERS
 0040/0234 SOUTH STRABANE T
 2 0 62092 0 00 0012+11
 CHARTIERS CREEK
 0040/0175 BMSBG 62/1041/0040/0175

006917 FT 2 0 62092 0 00 0012+11
 RAMP E RD
 (SR8015 SEG 0500/0691)
 MFC BEGIN = C
 LENGTH(AH 1188 BK 2318)

SR 0079
 OP ID 62/0079/0405/2280 0030/2147

SR 0079
 OP ID 62/0079/0404/2385 0030/2051
 BMSBG 62/1041/0030/1743 0030/1760
 2 0 62092 0 00 0017+57

B CHARTIERS
 BMSBG 62/1041/0030/1743 0030/1743
 FROM 8015/0010 SH

(CONN)
 TO 8015/0750 SH
 (CONN)

RAMP F RD
 (SR8015 SEG 0750/0000) 0030/1715
 0030/1615

SOUTH STRABANE
 NORTH STRABANE T 0030/1569

MEADOWLANDS BL
 (T668) 0030/0835

2 0 62092 0 00 0034+79 004599 FT
 TANGER OUTLETS DR

(PRDR)
 JOHNSON RD
 (SR1039 SEG 0010/0000)

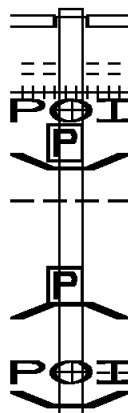
NORTH STRABANE
 SOUTH STRABANE T

DIR: N TOTAL LEN: 1.535 MI. DIST: 12-4 SR: 1041
 LEFT MUN: NORTH STRABANE T RIGHT MUN: NORTH STRABANE T

Stationing / Description	Stationing / Description	Stationing / Description	Stationing / Description
LENGTH(AH 2287 BK 2252) 0031/0000	0030/0000	LENGTH(AH 2318 BK 2241)	0030/0000
FROM TANGER OUTLETS DR	0020/2195	RETAINING WALL END	0020/2195
(CONN)		BMSID 62/1041/0020/1625	
SOUTH STRABANE			
NORTH STRABANE T	0021/1673	SOUTH STRABANE	0020/1673
		NORTH STRABANE T	
		RETAINING WALL BEGIN	0020/1625
		BMSID 62/1041/0020/1625	
BMS EN 62/1041/0020/0474 0021/0511	0020/0487	BMS EN 62/1041/0020/0474	0020/0487
2 0 62092 0 00 0052+21		2 0 62092 0 00 0052+21	
B RACETRACK		B RACETRACK	
BMSBG 62/1041/0020/0474 0021/0498	0020/0474	BMSBG 62/1041/0020/0474	0020/0474
		FR MEADOWS RACE TRACK R	
		(PRDR)	
2 0 62092 0 00 0057+03 002371 FT	0020/0240	2 0 62092 0 00 0057+03	0020/0240
(APRA) MEADOWS RACE TRA	002358 FT	(APRA) MEADOWS RACE TRA	002358 FT
MEADOWS DR		MEADOWS DR	
(PRDR)		(PRDR)	
LENGTH(AH 2252 BK 2371) 0021/0000	0020/0000	LENGTH(AH 2241 BK 2358)	0020/0000
		TO MEADOWS RACE TRACK R	
		(PRDR)	
QUAIL ACRE LN		QUAIL ACRE LN	
(T650)		(T650)	
BMS EN 62/1041/0010/1149 0011/1520	0010/1495	BMS EN 62/1041/0010/1149	0010/1495
2 0 62092 0 00 0068+95	0010/1163	2 0 62092 0 00 0068+95	0010/1163
RACETRACK RN		RACETRACK RN	
BMSBG 62/1041/0010/1149 0011/1192	0010/1149	BMSBG 62/1041/0010/1149	0010/1149
NORTH STRABANE		NORTH STRABANE	
SOUTH STRABANE T	0011/1126	SOUTH STRABANE T	0010/1126
		FROM 0019/0411 SH	
		(CONN)	
TO 0019/0411 SH			
(CONN)	0011/0125		
		000000 FT	
2 0 62092 0 00 0080+71 000000 FT		2 0 62092 0 00 0080+71	
NC RACE TRACK RD		NC RACE TRACK RD	
WASHINGTON RD		WASHINGTON RD	
(SRO019 SEG 0411/2545)		(SRO019 SEG 0411/2545)	
(SRO019 SEG 0410/2505)		(SRO019 SEG 0410/2505)	
		INTER-BK	
MFC BEGIN = B		BURKETT LN	
LENGTH(AH 2371 BK 0000) 0011/0000	0010/0000	(TWP)	
		MFC BEGIN = B	
		LENGTH(AH 2358 BK 0000)	

EXTRACT DATE: 12/18/2023 ROADWAY MANAGEMENT SYSTEM PAGE NUMBER: 335
 PRINT DATE: 12/21/2023 SLD COUNTY/SR - ANNUAL PRINT COUNTY: WASHINGTON
 DIR: B TOTAL LEN: 1.989 MI. DIST: 12-4 SR: 1039
 LEFT MUN: CHARTIERS T RIGHT MUN: CHARTIERS T

010503 FT



010503 FT
 INTER-AHD JOHNSON RD
 (T696)
 PIKE ST
 0050/2164 (SR1009 SEG 0110/0517)
 INDIANA AV
 (TWP)
 0050/1716 (AAR 510330N)#TRKS 01
 0050/1276 (APRA) PERRYMAN CO
 0050/0970 BMSEN 62/1039/0050/0777
 BRIDGE POSTED (TONS)
 0050/0867 CHARTIERS
 0050/0819 NORTH STRABANE T
 2 0 62162 0 01 0083+38
 SGL 14 COMB 1B
 CHARTIERS CK
 0050/0777 BMSBG 62/1039/0050/0777
 (APRA) ECO TESTS ENERGY
 ECO TESTS ENERGY SVS
 0050/0730 (PRDR)
 0050/0137 BMSEN 62/1039/0050/0000

DIR: B TOTAL LEN: 1.989 MI. DIST: 12-4 SR: 1039
LEFT MUN: NORTH STRABANE T RIGHT MUN: NORTH STRABANE T

Stationing	Right of Way	Length	Notes
008339 FT	008339 FT	2 0 62162 0 01 0075+64	SR 0079 BMSBG 62/1039/0050/0000
	0050/0000	LENGTH(AH 2164 BK 2076)	
MEADOWLANDS BL (T668)	0040/0597		LINDLEY RD (T667)
006263 FT	0040/0380	2 0 62162 0 01 0054+60	(APRA) PEAK OILFIELD SV
	006263 FT	0040/0000	LENGTH(AH 2076 BK 2089)
	POI		
004174 FT	004174 FT	2 0 62162 0 01 0033+47	MCBRIDE RD (T665)
	0030/0000	LENGTH(AH 2089 BK 2816)	BLUEGRASS DR
	0020/2500	(PRDR)	
TROTWOOD DR (TWP)	0020/2285		(APRA) MEADOWS RACEWAY MEADOWS RACEWAY DR
	001358 FT	0020/0335	(PRDR)
	001358 FT	2 0 62162 0 01 0005+31	LENGTH(AH 2816 BK 1358)
	POE		
000000 FT	000000 FT	2 0 62162 0 00 0000+00	NC JOHNSON RD RACE TRACK RD (SR1041 SEG 0030/0000) (SR1041 SEG 0031/0000)
	INTER-BK	TANGER BL (PRDR)	MFC BEGIN = E
	0010/0000	LENGTH(AH 1358 BK 0000)	

DIR: B TOTAL LEN: .955 MI. DIST: 12-4 SR: 1037
 LEFT MUN: CANONSBURG B RIGHT MUN: CANONSBURG B

TOWNSHIP AL
(TWP)

TOWNSHIP AL
(TWP)

BECKER ST
(TWP)

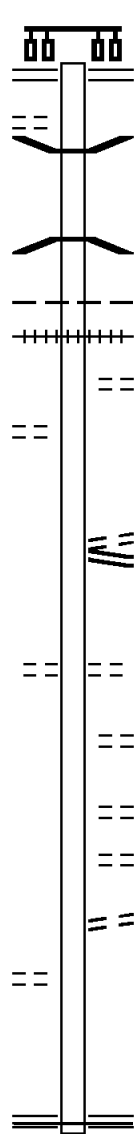
005043 FT

0020/2235

0020/1065

002643 FT

0010/0216
000000 FT



005043 FT PIKE ST
(SR1009 SEG 0150/2180)
0020/2400

0020/1926 BMSEN 62/1037/0020/1844
NC ST STRABANE AV
2 0 62163 0 00 0044+77
CHARTIERS CK

0020/1844 BMSBG 62/1037/0020/1844

0020/1118 CANONSBURG
0020/1117 NORTH STRABANE T
(AAR 510323D)#TRKS 01
TOWNSHIP AL
0020/1075 (TWP)

LATIMER AV
(T678)
NC CHARTIERS ST
0020/0866 CHARTIERS AV
(SR1035 SEG 0030/2404)

002643 FT 2 0 62163 0 00 0026+28
SELWYN ST
(TWP)
5 0020/0000 LENGTH(AH 2400 BK 2643)

0010/1785 SHORT ST
(TWP)

0010/1001 VIEW AV
(T683)

0010/0809 VIEW AV
(T683)

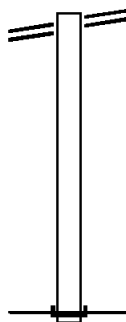
BOONE AV
(T681)

NC LATIMER AV
000000 FT 2 0 62163 0 00 0000+00
NC BOONE AV
MAIN ST
(SR0519 SEG 0280/0000)
MFC BEGIN = D
5 0010/0000 LENGTH(AH 2643 BK 0000)

EXTRACT DATE: 12/18/2023 ROADWAY MANAGEMENT SYSTEM PAGE NUMBER: 332
 PRINT DATE: 12/21/2023 SLD COUNTY/SR - ANNUAL PRINT COUNTY: WASHINGTON
 DIR: B TOTAL LEN: .438 MI. DIST: 12-4 SR: 1036
 LEFT MUN: CECIL T RIGHT MUN: CECIL T

MORGANZA RD 002312 FT
 (SR1009 SEG 0220/0580) 0010/2312

000000 FT

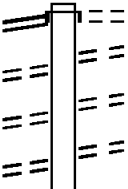


002312 FT MORGANZA RD
 0010/2312 (SR1009 SEG 0220/0580)

000000 FT 0 0 00000 0 00 0000+00
 NC LEWICKI RD
 INTER-BK PENNDOT STOCKPILE DR
 (GOVT)
 MFC BEGIN = E
 0010/0000 LENGTH(AH 2312 BK 0000)

EXTRACT DATE: 12/18/2023 ROADWAY MANAGEMENT SYSTEM PAGE NUMBER: 331
 PRINT DATE: 12/21/2023 SLD COUNTY/SR - ANNUAL PRINT COUNTY: WASHINGTON

DIR: B TOTAL LEN: 1.245 MI. DIST: 12-4 SR: 1035
 LEFT MUN: NORTH STRABANE T RIGHT MUN: NORTH STRABANE T

	006573 FT		006573 FT
LATIMER AV			CHARTIERS AV
(SR1037 SEG 0020/0866)	0030/2404		(SR1037 SEG 0020/0866)
TOWNSHIP AL			LATIMER AV
(TWP)	0030/2215		(T692)
ALEXANDER AV			TOWNSHIP AL
(T689)	0030/2010		(TWP)
TOWNSHIP AL			ALEXANDER AV
(TWP)	0030/1805		(T689)
WYLIE AV			TOWNSHIP AL
			(TWP)
			WYLIE AV

DIR: B TOTAL LEN: 1.245 MI.
 LEFT MUN: NORTH STRABANE T

DIST: 12-4 SR: 1035
 RIGHT MUN: NORTH STRABANE T

(T687) 0030/1615
 TOWNSHIP AL
 (TWP) 0030/1405
 ARNOLD AV
 (T685) 0030/1220
 TOWNSHIP AL
 (TWP) 0030/1005

TOWNSHIP AL
 (TWP) 0030/0635
 BOONE AV
 (T681)
 C MCMILLAN BUS GARAGE P
 (PRDR) 0030/0460

004169 FT

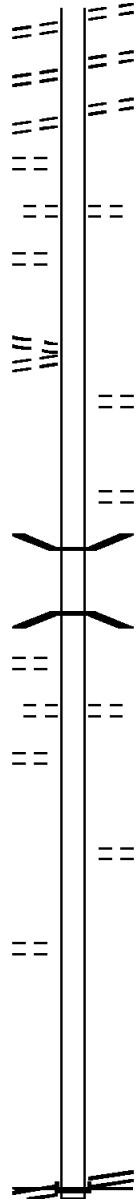
ELM ST
 (T691) 0020/0940

MEDICAL BL
 (PRDR) 0020/0230
 002025 FT

SANDY BRAE DR
 (TWP) 0010/1000

000000 FT

CENTRAL AV
 (SR0980 SEG 0010/1590) 0010/0000



0030/1615 (T687)
 TOWNSHIP AL
 (TWP) 0030/1405
 ARNOLD AV
 (T685) 0030/1220
 VIEW AV
 (T683) 0030/0820

NC CHARTIERS AV
 HITCHMAN ST
 (TWP) 0030/0100
 004169 FT 2 0 62227 0 00 0041+65
 C M HIGH SCHOOL
 (PRDR)
 LENGTH(AH 2404 BK 2144)

0020/1408 BMS EN 62/1035/0020/0986
 2 0 62227 0 00 0029+63
 SR 0079
 0020/0986 BMSBG 62/1035/0020/0986

ASH ST
 (TWP) 0020/0685
 002025 FT 2 0 62227 0 00 0020+30
 CHERRY ST
 (T691)
 LENGTH(AH 2144 BK 2025)

000000 FT 2 0 62227 0 00 0000+00
 CENTRAL AV
 (SR0980 SEG 0010/1590)
 NC BOONE AV
 INTER-BK GARDEN ST
 (T681)
 MFC BEGIN = D
 LENGTH(AH 2025 BK 0000)

EXTRACT DATE: 12/18/2023 ROADWAY MANAGEMENT SYSTEM PAGE NUMBER: 329
 PRINT DATE: 12/21/2023 SLD COUNTY/SR - ANNUAL PRINT COUNTY: WASHINGTON
 DIR: B TOTAL LEN: .030 MI. DIST: 12-4 SR: 1034
 LEFT MUN: CECIL T RIGHT MUN: CECIL T

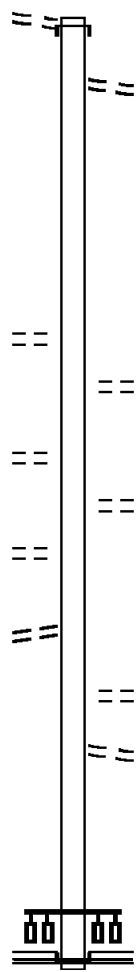
000159 FT
 000000 FT

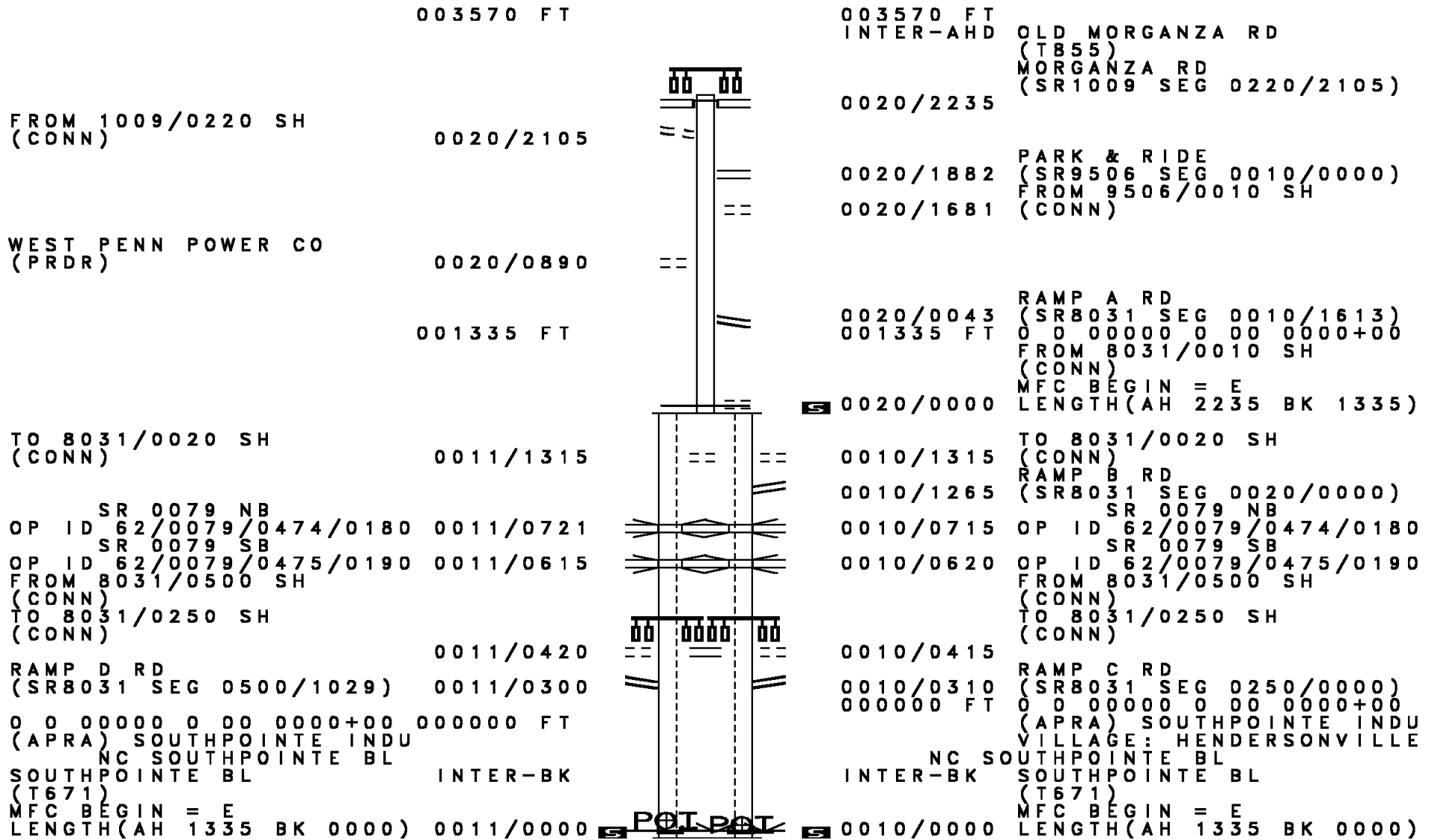


000159 FT BMS EN 62/1034/0010/0000
 INTER-AHD MORGAN RD
 0010/0159 (TWP)
 000000 FT 2 0 00000 0 00 0000+00
 NC MO MORGAN RD
 INTER-BK MORGAN RD
 (TWP)
 SR 0079 N
 BMSBG 62/1034/0010/0000
 MFC BEGIN = E
 0010/0000 LENGTH(AH 0159 BK 0000)









DIR: B TOTAL LEN: 1.116 MI. DIST: 12-4 SR: 1033
 LEFT MUN: UNION T RIGHT MUN: UNION T

CENTRAL DR (TWP)	005894 FT 0030/1846	005894 FT INTER-AHD 0030/1846 0030/1616	AH-ALLEGHENY (02) BROWNSVILLE RD ET (SR3013 SEG 0010/0000) MCCHAIN RD (TB42)
	004048 FT	004048 FT 0030/0000	2 0 62081 0 00 0040+82 LENGTH(AH 1846 BK 1698)
FLORENCE LN (PRDR)	0020/0390	0020/0295 002350 FT	TIMBER OAKS DR (TWP)
2 0 62081 0 00 0023+79 HILLTOP DR (TWP)	002350 FT 0020/0000	0020/0000 0010/2145	LENGTH(AH 1698 BK 2350) UNION TWP REC CENTER (TWP)
GAYLE DR (T909)	0010/1655	0010/0105	CHEVY CHASE RD (T915) FROM 0088/0770 SH
BEVERLY DR (T910)	0010/0950	0010/0070 000000 FT	(CONN) 2 0 62081 0 00 0000+00 NC BR BROWNSVILLE RD ET FINLEYVILLE LIBRARY (SR0088 SEG 0780/0000)
	000000 FT	INTER-BK (TWP) MFC BEGIN = C 0010/0000	LENGTH(AH 2350 BK 0000)





EXTRACT DATE: 12/18/2023 ROADWAY MANAGEMENT SYSTEM PAGE NUMBER: 326
 PRINT DATE: 12/21/2023 SLD COUNTY/SR - ANNUAL PRINT COUNTY: WASHINGTON
 DIR: B TOTAL LEN: .000 MI. DIST: 12-4 SR: 1031
 LEFT MUN: DONORA B RIGHT MUN: DONORA B

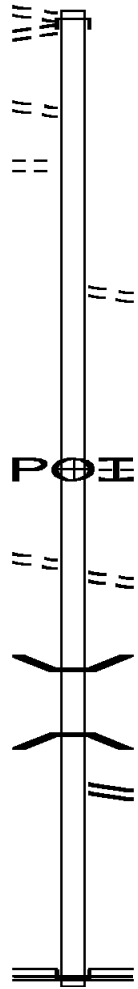
000000 FT		000000 FT	
000000 FT		7050/0000	LENGTH(AH 1775 BK 2939)
000000 FT		000000 FT	
000000 FT		7040/0000	LENGTH(AH 2939 BK 2019)
000000 FT		000000 FT	
000000 FT		7030/0000	LENGTH(AH 2019 BK 3166)
000000 FT		000000 FT	
000000 FT		7020/0000	LENGTH(AH 3166 BK 1830)
		000000 FT	
		7010/0000	LENGTH(AH 1830 BK 0000)

SCOTT ST
 (BORO) 006228 FT
 EIGHTH ST 0030/1545
 (BORO)

SIXTH ST
 (BORO) 0030/0495
 GALIFFA DR 0030/0380
 (BORO) 004683 FT

0 0 00000 0 00 0000+00 001998 FT
 WASHINGTON ST 0020/0000
 (BORO)

000000 FT



006228 FT
 INTER-AHD EIGHTH ST
 0030/1545 (BORO)

NC GALIFFA DR

004683 FT 0 0 00000 0 00 0000+00
 NC SIXTH ST
 (CLOSED) SIXTH ST
 (BORO)
 0030/0000 LENGTH(AH 1545 BK 2685)

(APRA) REGAL INDUSTRIAL
 REGAL INDUSTRIAL CORP D
 (PRDR)

0020/0850
 001998 FT WASHINGTON ST
 (BORO)
 0020/0000 LENGTH(AH 2685 BK 1998)

0010/0582 BMS EN 62/1030/0010/0478
 0 0 00000 0 00 0000+00
 NORFOLK SOUTHERN RAI RR
 0010/0478 BMSBG 62/1030/0010/0478
 PARK ACCESS RD
 0010/0125 (SR9102 SEG 0010/0382)
 000000 FT 0 0 00000 0 00 0000+00
 NC DONORA INDUSTRIAL PK RD
 MC KEAN AV
 (SR0837 SEG 0100/0245)
 INTER-BK WALNUT ST
 (BORO)
 MFC BEGIN = E
 0010/0000 LENGTH(AH 1998 BK 0000)

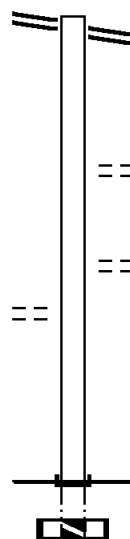
EXTRACT DATE: 12/18/2023 ROADWAY MANAGEMENT SYSTEM PAGE NUMBER: 324
 PRINT DATE: 12/21/2023 SLD COUNTY/SR - ANNUAL PRINT COUNTY: WASHINGTON
 DIR: B TOTAL LEN: .667 MI. DIST: 12-4 SR: 1029
 LEFT MUN: CHARTIERS T RIGHT MUN: CHARTIERS T

RIDGE AV
 (SR1027 SEG 0030/0000) 003524 FT
 0010/3524

OAK SPRINGS CEMETERY RD
 (PRDR) 0010/0630

000000 FT

000000 FT



003524 FT RIDGE AV
 0010/3524 (SR1027 SEG 0030/0000)

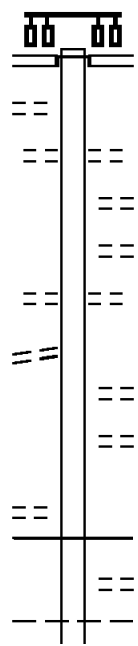
0010/1800 LAUREL AV
 (T910)

0010/0650 RIDGEVIEW DR
 (T900)

000000 FT 2 0 62203 0 00 0021+15
 NC OAK SPRING RD
 INTER-BK OAK SPRING RD
 (TWP)

5 0010/0000 LTH AH 003524 BK 002119
 000000 FT
 7010/0000 LTH AH 002119 BK 000000

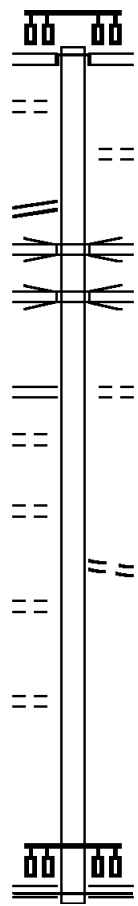
		013751 FT		013751 FT	
				INTER-AHD	CENTRAL AV
PIKE ST	(SR0980 SEG 0040/0000)	0050/2605			(SR0980 SEG 0040/0000)
LOU BELL DR	(CITY)	0050/2431			PIKE ST
					(SR1009 SEG 0160/2128)
					COLLEGE ST
					(TWP)
					LOCUST ST
					(TWP)
					SCOTT WY
					(TWP)
					PITT ST
					(TWP)
CENTRAL ET	(CITY)	0050/1000			
					NC CENTRAL AV
					UNNAMED AL
					(TWP)
					CHESTNUT ST
					(TWP)
2 0 62204 0 00 0026+02		011146 FT			
HAZEL ST	(TWP)	0050/0000			LENGTH(AH 2605 BK 2884)
					MFC BEGIN = D
					NORTH ST
					(TWP)
					CANONSBURG
					CHARTIERS T



DIR: B TOTAL LEN: 2.604 MI. DIST: 12-4 SR: 1027
 LEFT MUN: CANONSBURG B RIGHT MUN: CANONSBURG B

NORTH ST (TWP)	0040/2365	==		
STONE AL (TWP)	0040/1710	==	0040/2045	COLONIAL WY (TWP)
	008262 FT		008262 FT	2 0 62204 0 00 0054+68
CYNTHIA DR (PRDR)	0030/3010	==	0040/0000	LENGTH(AH 2884 BK 3135)
			0030/2730	JOHN F YONEY DR (TWP)
	005127 FT		005127 FT	2 0 62204 0 00 0086+03
			0030/0000	OAK SPRINGS RD (SR1029 SEG 0010/3524) LENGTH(AH 3135 BK 2444)
	002683 FT		002683 FT	2 0 62203 0 00 0080+51
			0020/0000	LENGTH(AH 2444 BK 2683)
	000000 FT		000000 FT	2 0 62203 0 00 0107+34
CHARTIERS RUN RD (SR1007 SEG 0060/0000)	0010/0000	==	0010/0000	CHARTIERS RUN RD (SR1007 SEG 0060/0000) NC RIDGE AV MFC BEGIN = E LENGTH(AH 2683 BK 0000)

	003803 FT		003803 FT	INTER-AHD	CAVASINA DR (BORO) MORGANZA RD (SR1009 SEG 0171/0531) (SR1009 SEG 0170/0560)
FOUR COINS DR (TWP)	0022/1537	==	0022/1947		
RAMP A RD (SR8019 SEG 0250/0000)	0022/1067	==	0022/1161	SCHOOL ST (T715)	
		==	0022/0983	OP ID SR 0079 62/0079/0441/1675	
		==	0022/0878	OP ID SR 0079 62/0079/0440/1610 RAMP B RD (SR8019 SEG 0010/0460) HOOK ST	
		==	0022/0712	(T620)	
SALVANES RD (PRDR)	0022/0307	==	001856 FT		
2 0 62164 0 01 0018+56 001856 FT		==	0022/0000	LENGTH(AH 1947 BK 1856)	
HEATHROW ENTRANCE RD (PRDR)	0022/0000	==	0012/1564	CHAMBERS LN (T937)	
GREENWOOD DR (T659)	0012/1372	==			
RIFGON DR (TWP)	0012/0391	==	000000 FT	2 0 62164 0 00 0000+00	
	000000 FT	==		NC WE AVERTOWN RD WASHINGTON RD (SR0019 SEG 0484/2195) (SR0019 SEG 0485/2193)	
		==	0012/0000	MFC BEGIN = C LENGTH(AH 1856 BK 0000)	



DIR: B TOTAL LEN: 1.643 MI. DIST: 12-4 SR: 1024
 LEFT MUN: DONORA B RIGHT MUN: DONORA B

MCKEAN AV
(BORO)

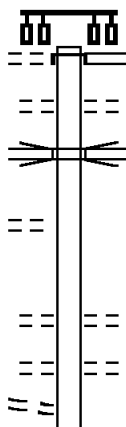
008676 FT

0040/1466

SHORT ST
(BORO)

0040/0325
007210 FT

CASTNER AV
(BORO)



008676 FT
INTER-AHD

0040/1466

0040/1350

0040/1211

007210 FT

5 0040/0000

0030/1165

THIRD ST
(SR0837 SEG 0110/1035)
MCKEAN AV
(SR0837 SEG 0110/1035)

LINDEN AL
(BORO)
THOMPSON AVE
OP ID 62/7413/9020/3720

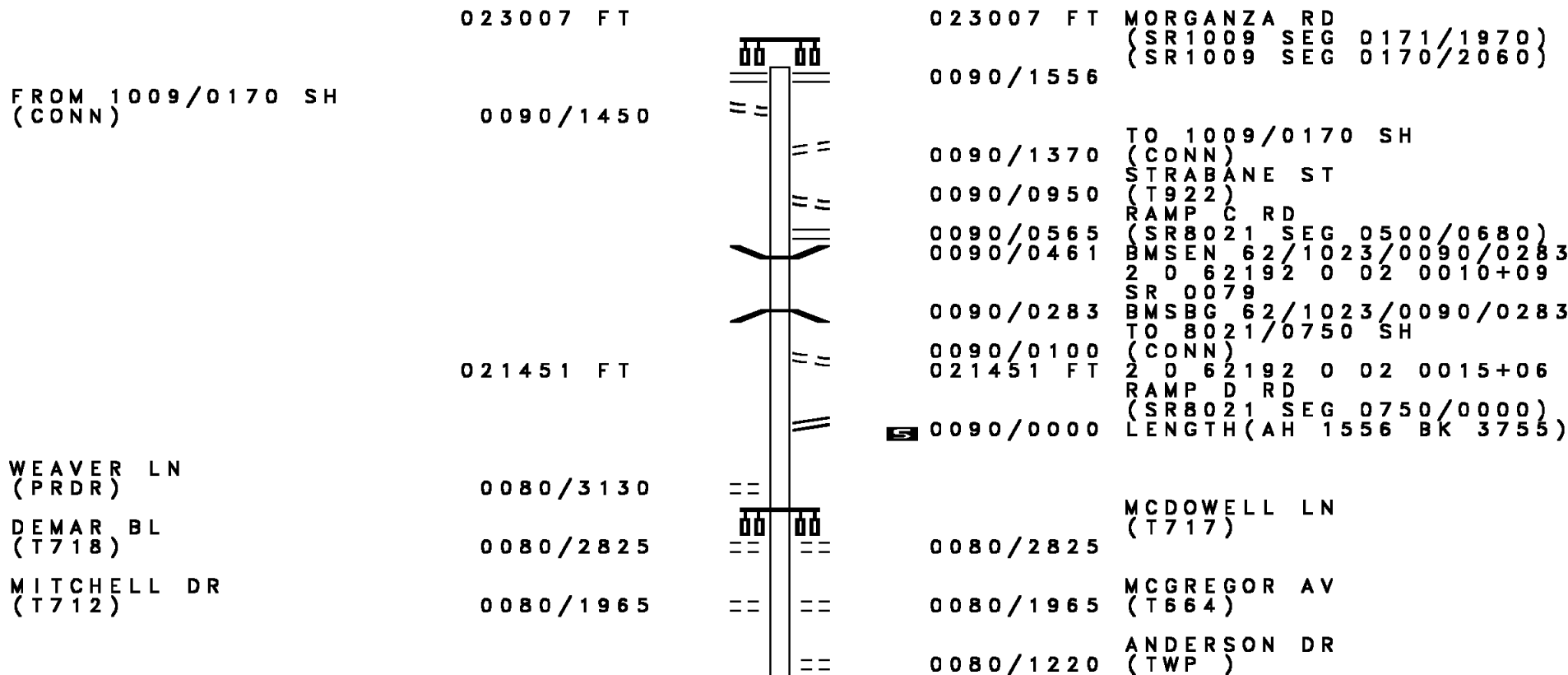
2 0 62145 0 00 0072+52
ALLEN AV
(BORO)

LENGTH (AH 1466 BK 1345)
SYCAMORE DR
(BORO)


DIR: B TOTAL LEN: 1.643 MI. DIST: 12-4 SR: 1024
 LEFT MUN: DONORA B RIGHT MUN: DONORA B

Left Side Description	Left Side Stationing	Right Side Description	Right Side Stationing
THIRD ST (BORO)	0030/0980	NC THIRD ST SECOND ST (BORO)	
MEADE ST (BORO)	0030/0295 005865 FT	NC CASTNER AV CASTNER AV (BORO)	0030/0480
		HICKORY DR (BORO)	0030/0295
		NC SECOND ST WADDELL AV (BORO)	005865 FT 2 0 62145 0 00 0059+17
		LENGTH (AH 1345 BK 1388)	0030/0000
		WASHINGTON DR (BORO)	0024/1210
	004477 FT		
		2 0 62145 0 00 0041+16	004477 FT
		PARK RD (BORO)	
		LENGTH (AH 1388 BK 2311)	0024/0000
2 0 62145 0 00 0022+88 002166 FT			002166 FT
CEMETERY RD (T912)			
RABE LN (BORO)	0020/0000	LENGTH (AH 2311 BK 2166)	0020/0000
		DONORA CARROLL T	0010/2153
GRANT AV (TWP)	0010/1275		
VIRGINIA DR (T503)	0010/0550 000000 FT		
		000000 FT 2 0 62145 0 00 0000+50	
		NC SECOND ST ET MODISSETTE AV (SR1073 SEG 0010/0596)	
		INTER-BK SECOND ST (SR1073 SEG 0010/0596)	
COLUMBIA RD (T912)	0010/0000	MFC BEGIN = D	
		LENGTH (AH 2166 BK 0000)	0010/0000

DIR: B TOTAL LEN: 4.357 MI. DIST: 12-4 SR: 1023
 LEFT MUN: NORTH STRABANE T RIGHT MUN: NORTH STRABANE T



DIR: B TOTAL LEN: 4.357 MI. DIST: 12-4 SR: 1023
 LEFT MUN: NORTH STRABANE T RIGHT MUN: NORTH STRABANE T

	017696 FT	==		017696 FT	2 0 62192 0 02	0052+61
				S 0080/0000	LENGTH(AH 3755 BK 2299)	
				0070/1030		WILLIAM DR (TWP)
						VILLAGE DR (TWP)
	015397 FT			0070/0305		
				015397 FT	2 0 62192 0 02	0075+60
				NC MC		CLELLAND RD B L CHARTIER STRUCTURE LENGTH 14 FT BMSID 62/0019/0510/0000 WASHINGTON RD (SR0019 SEG 0511/0000) (SR0019 SEG 0510/0000)
						
GALA DR (PRDR)	0060/2515			S 0070/0000		MFC BEGIN = C LENGTH(AH 2299 BK 2819)
BLUE JAY DR (T863)	0060/1120					
	012578 FT				012578 FT	2 0 62165 0 01 0126+40
					NC GA	LLEY RD GALLEY RD (T643)
				S 0060/0000		LENGTH(AH 2819 BK 2766)
SURREY DR (TWP)	0050/1650					
2 0 62165 0 01 0098+08	009812 FT				009812 FT	
GALATI LN (TWP)	0050/0000			S 0050/0000		LENGTH(AH 2766 BK 2495)

DIR: B TOTAL LEN: 4.357 MI. DIST: 12-4 SR: 1023
 LEFT MUN: NORTH STRABANE T RIGHT MUN: NORTH STRABANE T

Address	Length (FT)	Notes
ROCKY LN (TWP)	0040/1840	
VISTA HILL DR (TWP)	0040/1085	
	007317 FT	007317 FT 2 0 62165 0 01 0073+13 [S] 0040/0000 LENGTH(AH 2495 BK 2211)
LINDEN VUE DR (PRDR)	0030/1555	
WALKER RD (T679)	0030/0665	
	005106 FT	0030/0118 BMSBG 62/1023/0030/0000 005106 FT 2 0 62165 0 00 0051+02 LITTLE CHARTIERS CREEK [S] 0030/0000 LENGTH(AH 2211 BK 2970)
		0020/2370 CHESLOCK RD (TB93)
		[RBR]
		0020/1866 BMSBG 62/1023/0020/1779 2 0 62165 0 00 0039+22 P3 LITTLE CHARTIERS CREEK [S] 0020/1779 BMSBG 62/1023/0020/1779
2 0 62165 0 00 0021+36	002136 FT	
530 LINDEN CREEK RD (PRDR)	0020/0000	
		002136 FT [S] 0020/0000 LENGTH(AH 2970 BK 2136)
	000000 FT	000000 FT 2 0 62165 0 00 0000+00 NC LINDEN CREEK RD LINDEN RD (SR1006 SEG 0050/0000) MFC BEGIN = D [S] 0010/0000 LENGTH(AH 2136 BK 0000)

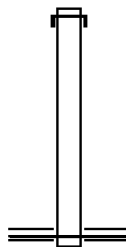
EXTRACT DATE: 12/18/2023 ROADWAY MANAGEMENT SYSTEM PAGE NUMBER: 315
 PRINT DATE: 12/21/2023 SLD COUNTY/SR - ANNUAL PRINT COUNTY: WASHINGTON
 DIR: B TOTAL LEN: .245 MI. DIST: 12-4 SR: 1021
 LEFT MUN: CECIL T RIGHT MUN: CECIL T

001295 FT

001295 FT AH-ALLEGHENY (02)
 INTER-AHD MILLERS RUN RD
 0010/1295 (SR3001 SEG 0010/0000)

000000 FT

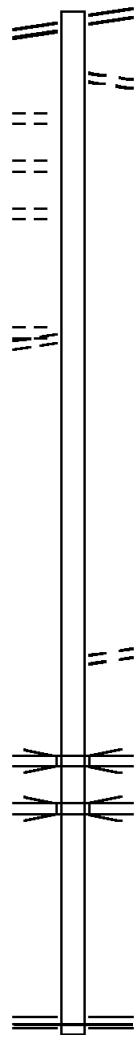
000000 FT 1 0 00545 0 03 1078+88
 NC MI MILLERS RUN RD
 REISSING RD
 (SR1001 SEG 0010/0102)
 MFC BEGIN = E
 0010/0000 LENGTH(AH 1295 BK 0000)



MON CITY CHARLEROI RD 008231 FT
 (SR0088 SEG 0560/0471) 0032/2181
 WICKERHAM DR 0032/1684
 (T888)
 ARMSTRONG DR 0032/1179
 (T506)
 BEACH DR 0032/0597
 (T601)
 2 0 62161 0 00 0060+45 006050 FT
 CARROLL LN
 (T886)
 SACRED HEART RD
 (T884) 0032/0000

002540 FT

000000 FT



008231 FT MON CITY CHARLEROI RD
 0032/2181 (SR0088 SEG 0560/0471)
 0032/2052 (PRDR) MON VALLEY YMCA DR

006050 FT

5 0032/0000 LENGTH(AH 2181 BK 3510)

002540 FT 2 0 62161 0 00 0025+00
 BOGDAN RD
 (T882)

5 0022/0000 LENGTH(AH 3510 BK 2540)

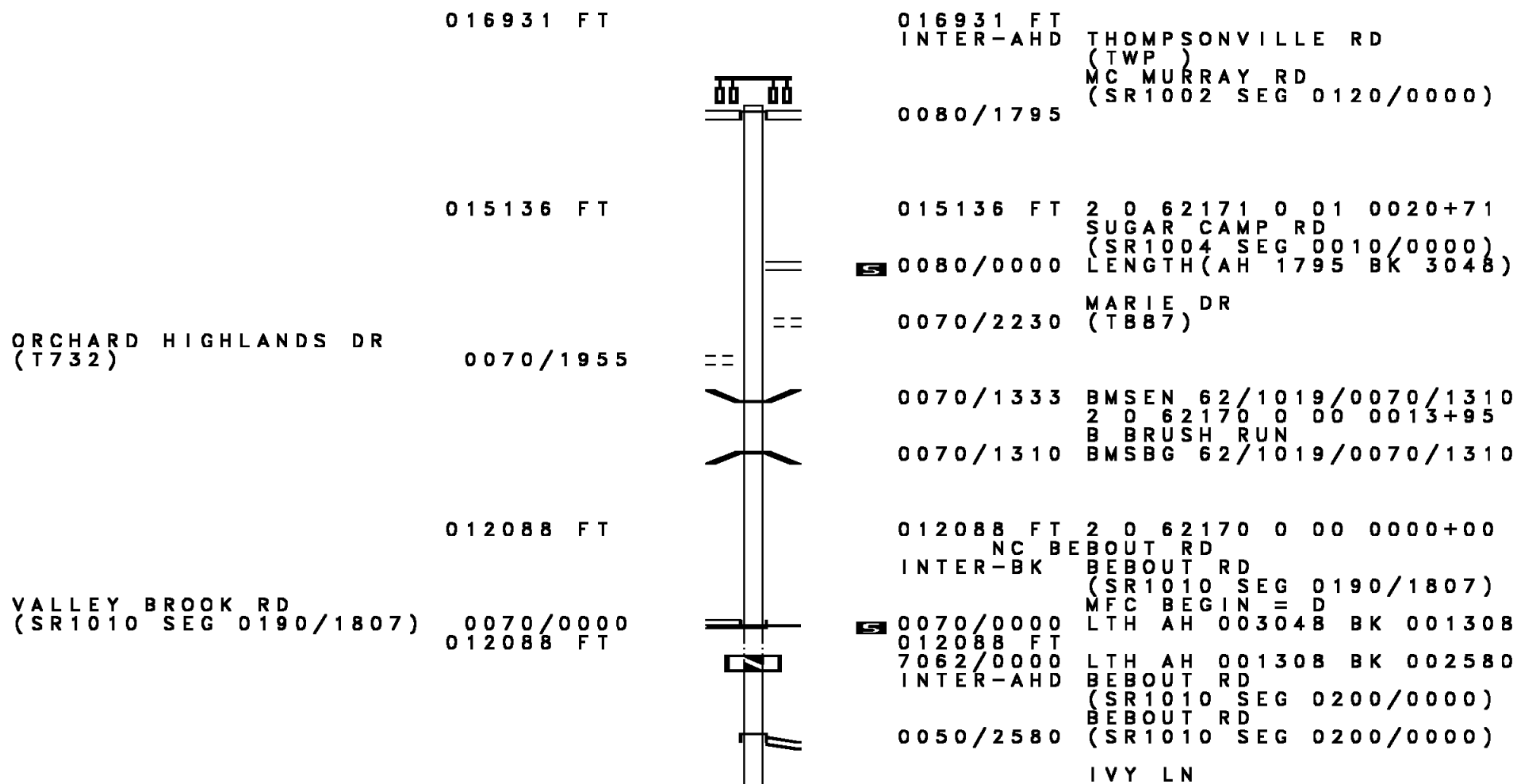
0012/1485 OP ID PA TPK (TOLL 43, N
 62/7043/9900/3993

0012/1280 OP ID PA TPK (TOLL 43, S
 62/7043/9900/3995

000000 FT 2 0 62161 0 00 0000+00
 NC TA TAYLOR RUN RD

5 0012/0000 LENGTH(AH 2540 BK 0000)
 TAYLOR BOGDAN RD
 (SR0481 SEG 0230/0716)
 MFC BEGIN = E

DIR: B TOTAL LEN: 3.207 MI. DIST: 12-4 SR: 1019
 LEFT MUN: PETERS T RIGHT MUN: PETERS T

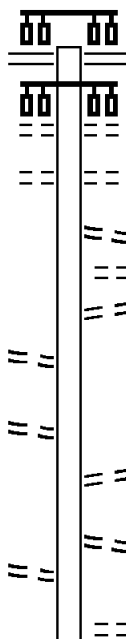


DIR: B TOTAL LEN: 3.207 MI. DIST: 12-4 SR: 1019
 LEFT MUN: PETERS T RIGHT MUN: PETERS T

Stationing	Distance (FT)	Segment	Length (FT)	Start Station	End Station	Notes
		0050/1880	(T753)			
	009508	0050/0000	2062028	0095+49	0095+49	LENGTH(AH 2580 BK 2159)
	007349	0040/0000	2062028	0073+90	0073+90	SNYDER RD (T721) LENGTH(AH 2159 BK 2353)
		0030/1904	(T790)			SIENNA TRAIL RD
	004996	0030/0000	2062028	0049+99	0049+99	LENGTH(AH 2353 BK 2480)
	002516	0020/0000	2062028	0025+50	0025+50	LENGTH(AH 2480 BK 2516)
	000000	0010/0645	(T719)			HILL PLACE RD
	000000	0010/0000	2062028	0000+00	0000+00	THOMAS RD (SR1017 SEG 0030/0000)
THOMAS RD (SR1017 SEG 0030/0000)	0010/0000	0010/0000	2062028	0000+00	0000+00	NC JUST ABOUT RD MFC BEGIN = E LENGTH(AH 2516 BK 0000)

DIR: B TOTAL LEN: 2.805 MI. DIST: 12-4 SR: 1018
 LEFT MUN: MONONGAHELA C RIGHT MUN: MONONGAHELA C

014809 FT



SCOTT ST
 (CITY) 0060/0140
 1 0 00803 0 00 0134+43 013464 FT
 CARSON ST
 (CITY) 0060/0000

6TH ST
 (CITY) 0050/2345

014809 FT MAIN ST
 (SR0088 SEG 0610/1985)
 0060/1345
 CHESS ST
 (CITY)
 0060/1100
 MARNE AV
 (CITY)
 0060/0855
 CITY AL
 (CITY)
 0060/0450
 SHORT ST
 (CITY)
 0060/0295
 HODGSON ST
 (CITY)
 0060/0155

013464 FT

5 0060/0000 LENGTH(AH 1345 BK 2614)
 UNION ST
 (CITY)
 0050/2580
 ALEXANDER ST
 (CITY)
 0050/2375

0050/1950
 MOUND ST
 (CITY)

DIR: B TOTAL LEN: 2.805 MI. DIST: 12-4 SR: 1018
 LEFT MUN: MONONGAHELA C RIGHT MUN: MONONGAHELA C

GRANT ST (CITY)	0050/1525	==		
WILLIAM ST (CITY)	0050/1245	==		
			==	0050/1105 FIRST AV (CITY)
			==	0050/0960 SECOND AV (CITY)
			==	0050/0840 LOOMS AL (CITY)
			==	0050/0720 THIRD AV (CITY)
SHERMAN ST (CITY)	0050/0690	==		
			==	0050/0605 CITY AL (CITY)
ACHESON ST (CITY)	0050/0505	==		
			==	0050/0485 FOURTH AV (CITY)
EDISON ST (CITY)	0050/0330	==		
			==	0050/0285 FIFTH AV (CITY)
LAWRENCE ST (CITY)	0050/0145	==		
1 0 00803 0 00 0108+70 010850 FT				010850 FT
CITY AL (CITY)				
OTIS ST (CITY)	0050/0000	==		
			==	0050/0000 LENGTH(AH 2614 BK 2610) ARGONNE ST (CITY)
BLACK ST (CITY)	0040/2170	==		
			==	0040/2300
			==	0040/1660 HAYES ST (CITY)
			==	0040/0813 MONONGAHELA CARROLL T
			==	0040/0690 CRESTVIEW MANOR (TWP)
	008240 FT			008240 FT 1 0 00803 0 00 0082+12 VAN VOORIS LN (T635)
			==	0040/0000 LENGTH(AH 2610 BK 2955) HIGHLAND AV (T951)
			==	0030/2526

DIR: B TOTAL LEN: 2.805 MI. DIST: 12-4 SR: 1018
 LEFT MUN: CARROLL T RIGHT MUN: CARROLL T

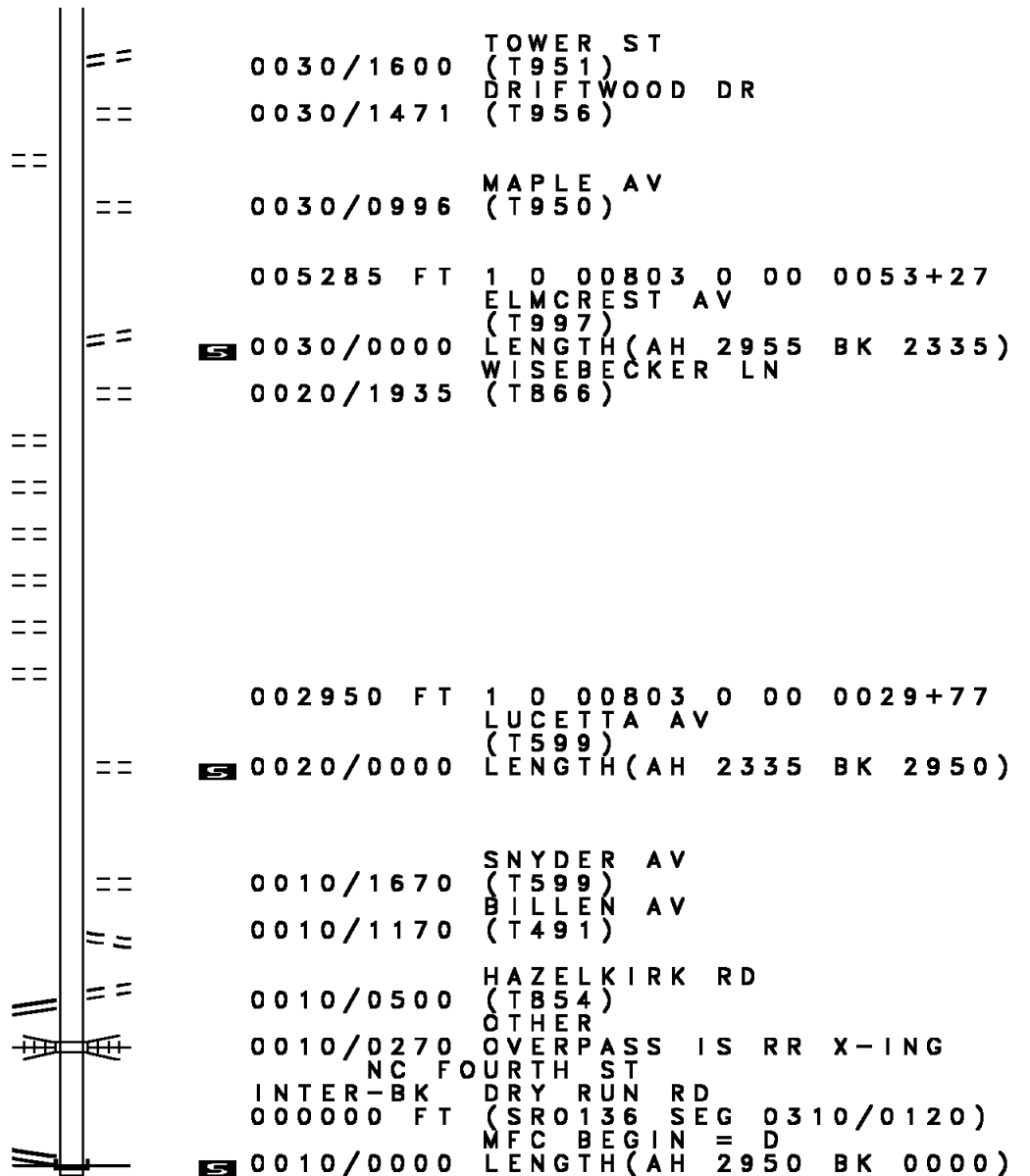
WALTER ST
 (T518) 0030/1271

005285 FT

CLINTON AV (T514) 0020/1345
 MONROE ST (T508) 0020/1150
 ADAMS ST (T510) 0020/0950
 LAKEN ST (TWP) 0020/0760
 GREENRIDGE DR (T600) 0020/0370
 GREENRIDGE DR (T600) 0020/0100
 002950 FT

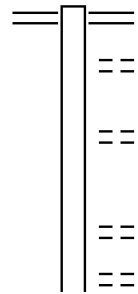
HAZELKIRK RD (SR1071 SEG 0010/0000) 0010/0500

1 0 00803 0 00 0000+00 000000 FT
 DRY RUN RD (SR0136 SEG 0310/0120) 0010/0000



EXTRACT DATE: 12/18/2023 ROADWAY MANAGEMENT SYSTEM PAGE NUMBER: 308
 PRINT DATE: 12/21/2023 SLD COUNTY/SR - ANNUAL PRINT COUNTY: WASHINGTON
 DIR: B TOTAL LEN: 2.374 MI. DIST: 12-4 SR: 1017
 LEFT MUN: PETERS T RIGHT MUN: PETERS T

012537 FT

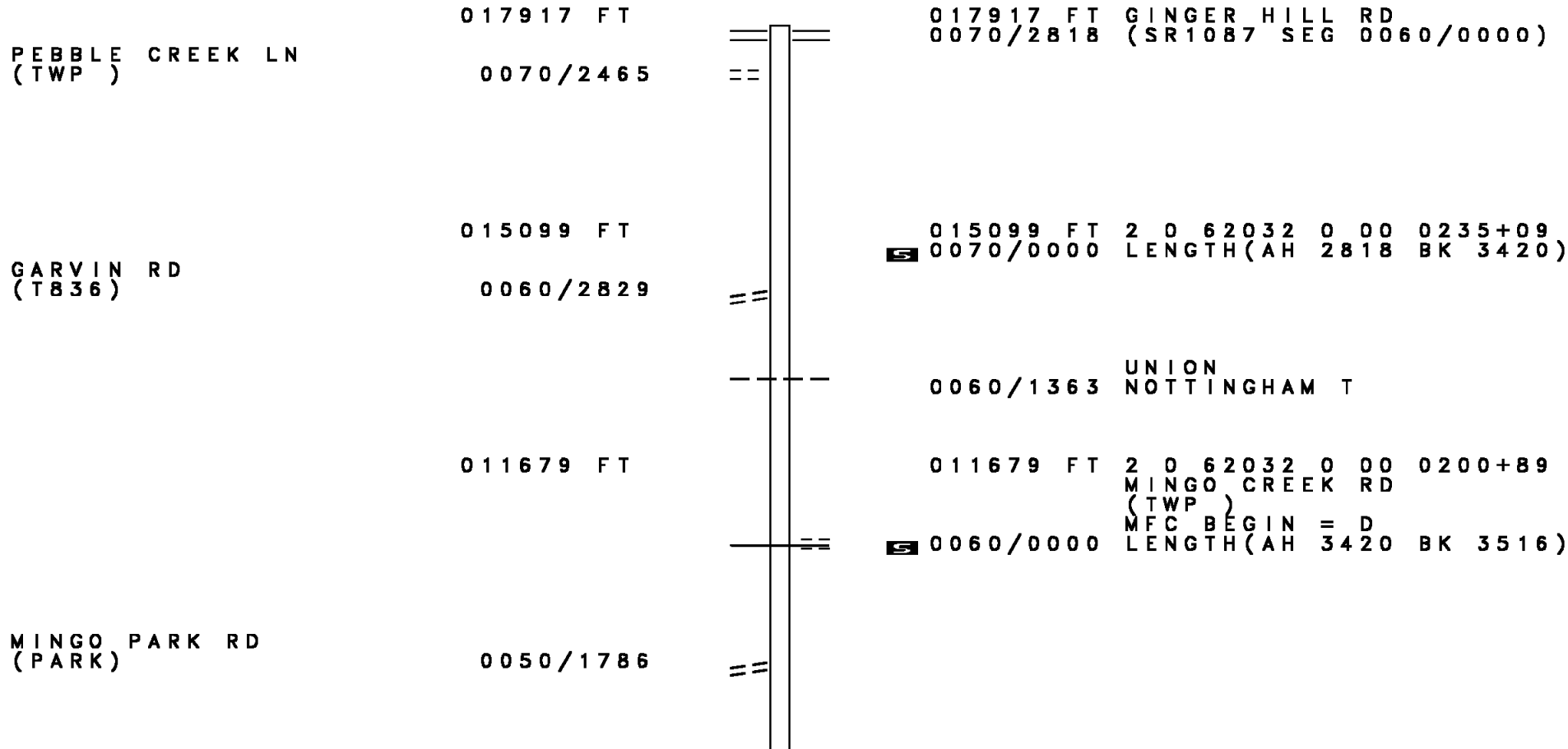


012537 FT	MCMURRAY RD	
0050/2900	(SR1002	SEG 0100/0835)
	SARATOGA DR	
0050/2605	(T992)	
	CONCORD DR	
0050/1975	(T786)	
	ESTATES DR	
0050/0875	(TWP)	
	SIMMONS RD	
0050/0390	(TWP)	

DIR: B TOTAL LEN: 2.374 MI. DIST: 12-4 SR: 1017
 LEFT MUN: PETERS T RIGHT MUN: PETERS T

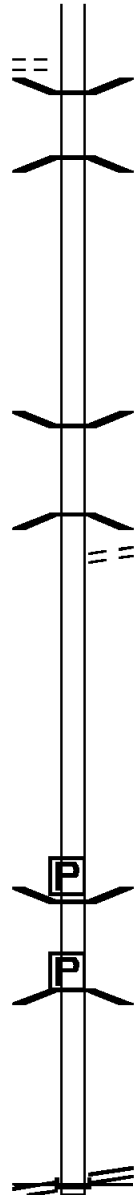
Stationing / Description	Length (FT)	Segment / Notes
2 0 62047 0 00 0096+80 009637 FT LAMPLITER LN (TWP)	0050/0000	009637 FT 0050/0000 LENGTH(AH 2900 BK 2756)
	006881 FT	006881 FT 2 0 62047 0 00 0069+24 0040/0000 LENGTH(AH 2756 BK 1665)
JOHNSTON RD (T719)	0030/0355 005216 FT	005216 FT 2 0 62047 0 00 0052+59 JUSTABOUT RD (SR1019 SEG 0010/0000) 0030/0000 LENGTH(AH 1665 BK 2117)
	003099 FT	003099 FT 2 0 62047 0 00 0030+99 PETERS NORTH STRABANE T 0020/0000 LENGTH(AH 2117 BK 3099)
CANTERBURY RD (TWP)	0010/2015	
GRIFFWOOD DR (T603)	0010/1850	
SUNSET DR (T604)	0010/1110	
2 0 62047 0 00 0000+00 000000 FT WATERDAM RD (SR1053 SEG 0020/1345)	0010/0000	000000 FT (SR1053 SEG 0020/1345) MFC BEGIN = D 0010/0000 LENGTH(AH 3099 BK 0000)

DIR: B TOTAL LEN: 3.393 MI. DIST: 12-4 SR: 1016
 LEFT MUN: UNION T RIGHT MUN: UNION T



DIR: B TOTAL LEN: 3.393 MI. DIST: 12-4 SR: 1016
LEFT MUN: NOTTINGHAM T RIGHT MUN: NOTTINGHAM T

2 0 62014 0 02 0276+90 008163 FT
BEAGLE CLUB RD
(T832) 0050/0000



008163 FT
S 0050/0000 LENGTH(AH 3516 BK 1393)
0040/1215 BMSBG 62/1016/0040/1201
2 0 62014 0 02 0278+65
B L MINGO CK
0040/1201 BMSBG 62/1016/0040/1201

006770 FT
S 0040/0000 LENGTH(AH 1393 BK 2092)
2 0 62014 0 02 0290+67

004678 FT
0030/0026 BMSBG 62/1016/0030/0000
004678 FT 2 0 62014 0 02 0311+59
LT MINGO CK
S 0030/0000 BMSBG 62/1016/0030/0000
LENGTH(AH 2092 BK 2547)
0020/2285 FIELDS RD
(T822)

002131 FT
S 0020/0000 LENGTH(AH 2547 BK 2131)
2 0 62014 0 03 0337+66

0010/0498 BMSBG 62/1016/0010/0474
BRIDGE POSTED (TONS)
2 0 62014 0 03 0354+01
SGL 17 COMB 25
B MINGO CK.
0010/0473 BMSBG 62/1016/0010/0474
000000 FT 2 0 62014 0 03 0358+97
SUGAR RUN RD

SUGAR RUN RD
(SR1059 SEG 0090/0000) 0010/0000

NC LI TITTLE MINGO CREEK RD
INTER-BK BARR RD
(T822)
MFC BEGIN = E
S 0010/0000 LENGTH(AH 2131 BK 0000)

DIR: B TOTAL LEN: 3.582 MI. DIST: 12-4 SR: 1015
 LEFT MUN: PETERS T RIGHT MUN: PETERS T

018913 FT

018913 FT AH-ALLEGHENY (02)
 INTER-AHD CHURCH HILL RD
 0070/2049 (SR3022 SEG 0010/0000)

LC TO/FROM TB32 RD
 (TB32)
 IRISH TOWN RD EXT
 (TB32)

0070/0241

0070/0107

016864 FT

0070/0086 BMSBN 62/1015/0070/0000
 016864 FT 2 0 62065 0 00 0167+84
 MONTOUR RAILROAD COM RR
 BMSBG 62/1015/0070/0000
 5 0070/0000 LENGTH(AH 2049 BK 3307)

FOR SR 1004 AND 1015
 (CONN)
 SUGAR CAMP RD
 (SR1004 SEG 0030/2179)

0060/2144

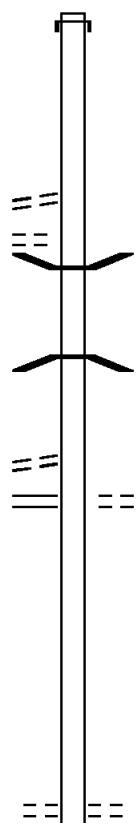
0060/2024

0060/2024 SUGAR CAMP RD
 (TB32)

013557 FT

013557 FT 2 0 62065 0 00 0135+53
 5 0060/0000 LENGTH(AH 3307 BK 3441)

0050/1727 TURKEYFOOT RD
 (T755)



DIR: B TOTAL LEN: 3.582 MI. DIST: 12-4 SR: 1015
 LEFT MUN: PETERS T RIGHT MUN: PETERS T

BLACKMORE DR
 (TWP)

010116 FT

010116 FT 2 0 62065 0 00 0101+16
 0050/0000 LENGTH(AH 3441 BK 3214)

==

0040/2385 KINGWOOD DR
 (TWP)

0040/1495

==

==

0040/1170 HEDGEROW DR
 (TWP)

006902 FT

006902 FT 2 0 62065 0 00 0069+02
 0040/0000 LENGTH(AH 3214 BK 2291)

004611 FT

004611 FT 2 0 62065 0 00 0046+11
 0030/0000 LENGTH(AH 2291 BK 2001)

002610 FT

==

002610 FT 2 0 62065 0 00 0026+10
 PRIVATE DR
 (PRDR)
 0020/0000 LENGTH(AH 2001 BK 2610)

000000 FT

==

0010/0165 SOPKO WY
 (TWP)
 000000 FT 2 0 62065 0 00 0000+00
 NC CHURCH HILL RD
 VENETIA RD
 (SR1006 SEG 0190/1203)
 MFC BEGIN = E
 0010/0000 LENGTH(AH 2610 BK 0000)

DIR: B TOTAL LEN: 1.995 MI. DIST: 12-4 SR: 1014
 LEFT MUN: SOUTH STRABANE T RIGHT MUN: SOUTH STRABANE T

QUARRY RD
 (T682)

010532 FT

010498 FT

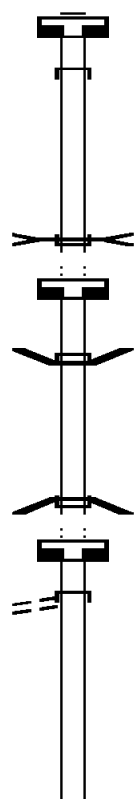
010498 FT

010215 FT

010215 FT

0040/1694

008521 FT



010532 FT
 7060/0000
 INTER-AHD
 0054/0034
 010498 FT

INTER-BK
 0054/0000
 010498 FT
 7052/0000

INTER-AHD
 0050/0283
 010215 FT
 INTER-BK

0050/0000
 010215 FT
 7042/0000
 INTER-AHD
 0040/1694

008521 FT
 0040/0000

LENGTH(AH 2642 BK 0034)
 (TBK) LAKEVIEW DR
 (TWP)
 2 0 64088 0 01 0134+58
 BR LIT CHART
 STRUCTURE LENGTH 31 FT
 BMSID 62/1014/0054/0000
 (TBK) LAKEVIEW DR
 (TWP)
 LENGTH(AH 0034 BK 2181)
 LENGTH(AH 2181 BK 0283)
 BMSEN 62/1014/0050/0000
 (TBK) LAKEVIEW DR
 (TWP)
 2 0 62088 0 01 0126+42
 (TBK) LAKEVIEW DR
 (TWP)
 INTERSTATE 0070 (WEST)
 BMSBG 62/1014/0050/0000
 LENGTH(AH 0283 BK 1820)
 LENGTH(AH 1820 BK 1694)
 (TBK) LAKEVIEW DR
 (TWP)
 2 0 62088 0 01 0091+17
 LENGTH(AH 1694 BK 2769)

DIR: B TOTAL LEN: 1.995 MI. DIST: 12-4 SR: 1014
 LEFT MUN: SOUTH STRABANE T RIGHT MUN: SOUTH STRABANE T

HILLTOP ACRES RD
 (T502)
 VALLEY RD
 (TWP)

TO 0136/0050 SH
 (CONN)

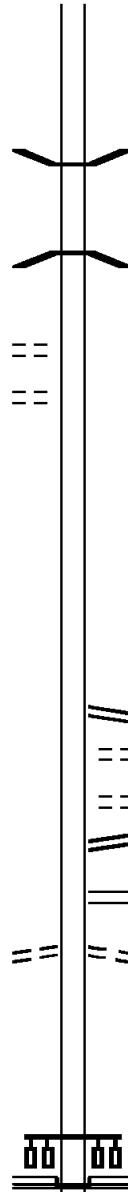
005752 FT

0020/2585

0020/2215

001981 FT

0010/0130
 000000 FT



0030/0012 BMS EN 62/1014/0030/0000
 005752 FT 2 0 62088 0 01 0063+55
 LTL CHRT CR
 BMSBG 62/1014/0030/0000
 5 0030/0000 LENGTH(AH 2769 BK 3771)

001981 FT 2 0 62088 0 01 0025+75
 5 0020/0000 LENGTH(AH 3771 BK 1981)

0010/0600 RAMP F2 RD
 (SR9401 SEG 0500/0392)
 FROM 9401/0500 SH
 (CONN)
 0010/0545 TO 9401/0250 SH
 (CONN)
 0010/0530 RAMP F1 RD
 (SR9401 SEG 0250/0000)
 PARK N RIDE RD
 0010/0270 (SR9504 SEG 0010/0200)
 FROM 0136/0050 SH
 (CONN)
 0010/0130 2 0 62088 0 00 0000+00
 000000 FT NC LA KEVIEW DR
 BEAU ST
 (SR0136 SEG 0051/0788)
 (SR0136 SEG 0050/0810)

INTER-BK TRINITY PT
 (T524)
 MFC BEGIN = E
 5 0010/0000 LENGTH(AH 1981 BK 0000)

EXTRACT DATE: 12/18/2023 ROADWAY MANAGEMENT SYSTEM PAGE NUMBER: 300
 PRINT DATE: 12/21/2023 SLD COUNTY/SR - ANNUAL PRINT COUNTY: WASHINGTON
 DIR: B TOTAL LEN: .000 MI. DIST: 12-4 SR: 1013
 LEFT MUN: UNION T RIGHT MUN: UNION T

000000 FT
 000000 FT
 000000 FT



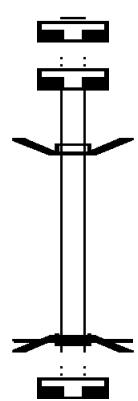
000000 FT
 7030/0000 LENGTH(AH 1947 BK 2563)
 000000 FT
 7020/0000 LENGTH(AH 2563 BK 2510)
 000000 FT
 7010/0000 LENGTH(AH 2510 BK 0000)

EXTRACT DATE: 12/18/2023 ROADWAY MANAGEMENT SYSTEM PAGE NUMBER: 299
 PRINT DATE: 12/21/2023 SLD COUNTY/SR - ANNUAL PRINT COUNTY: WASHINGTON
 DIR: B TOTAL LEN: .003 MI. DIST: 12-4 SR: 1012
 LEFT MUN: UNION T RIGHT MUN: UNION T

000015 FT
 000015 FT

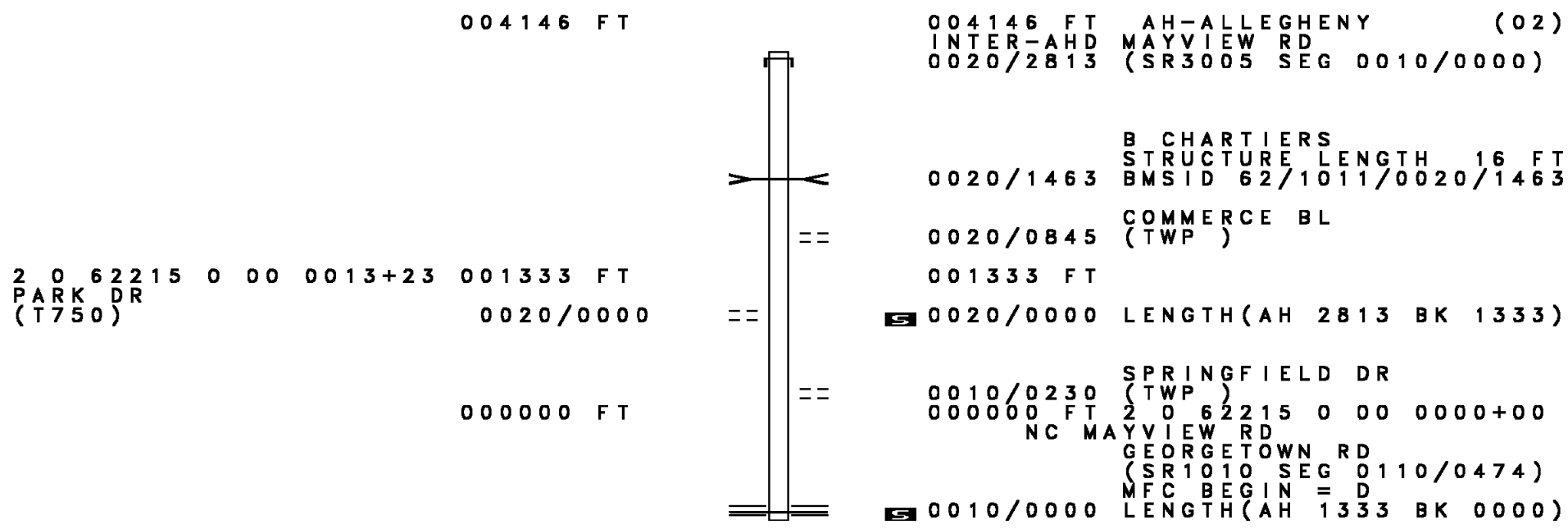
 000000 FT

 000000 FT



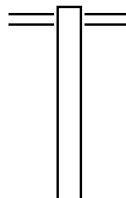
000015 FT
 7020/0000 LENGTH(AH 2917 BK 1699)
 000015 FT
 7014/0000 LENGTH(AH 1699 BK 0015)
 INTER-AHD BMSBN 62/1012/0012/0000
 0012/0015 LOBBS RUN RD
 (T863)
 000000 FT 2 0 62068 0 00 0009+24
 NC LOBBS RUN RD
 INTER-BK LOBBS RUN RD
 (T863)
 LOBBS RUN
 BMSBG 62/1012/0012/0000
 MFC BEGIN = E
 0012/0000 LENGTH(AH 0015 BK 0933)
 000000 FT
 7010/0000 LENGTH(AH 0933 BK 0000)

EXTRACT DATE: 12/18/2023 ROADWAY MANAGEMENT SYSTEM PAGE NUMBER: 298
 PRINT DATE: 12/21/2023 SLD COUNTY/SR - ANNUAL PRINT COUNTY: WASHINGTON
 DIR: B TOTAL LEN: .785 MI. DIST: 12-4 SR: 1011
 LEFT MUN: CECIL T RIGHT MUN: CECIL T



EXTRACT DATE: 12/18/2023 ROADWAY MANAGEMENT SYSTEM PAGE NUMBER: 297
PRINT DATE: 12/21/2023 SLD COUNTY/SR - ANNUAL PRINT COUNTY: WASHINGTON
DIR: B TOTAL LEN: 11.559 MI. DIST: 12-4 SR: 1010
LEFT MUN: PETERS T RIGHT MUN: PETERS T

061034 FT



061034 FT VENETIA RD
0240/3597 (SR1006 SEG 0170/0202)

DIR: B TOTAL LEN: 11.559 MI. DIST: 12-4 SR: 1010
 LEFT MUN: PETERS T RIGHT MUN: PETERS T

LYNDA LN (TWP)	0240/0195 057437 FT	==	==	0240/0195 057437 FT	LAKE COLONY DR (PRDR)	2 0 62014 0 04	0483+20
ROCKLEDGE DR (TWP)	0230/2030	==		0240/0000	LENGTH(AH 3597 BK 2484)		
CONESTOGA DR (T882)	0230/0337 054953 FT	==		054953 FT	TIMBER LAKE DR (T743)	2 0 62014 0 04	0508+05
TURKEYFOOT RD (T755)	0220/1690	==		0230/0000	LENGTH(AH 2484 BK 2725)		
BOYER RD (T759)	0220/0767	==		0220/2555			
2 0 62014 0 04 0535+30	052228 FT	==		052228 FT			
BOYER RD (T759)	0220/0000	==		0220/0000	LENGTH(AH 2725 BK 2835)		
BOYER RD (T759)	0210/1920	==					
BOYER RD (T759)	0210/1401	==					
					BOYER RD (T759)		
	049393 FT			0210/1305			
						2 0 62014 0 04	0563+83
					BOYER RD (T759)		
FROEBE RD (T753)	0200/2219	==	==	0210/0000	LENGTH(AH 2835 BK 2320)		
				0200/2219	(TBK 1031) BOWER HILL R (TWP)		
					PARK AV (TWP)		
				0200/1580			

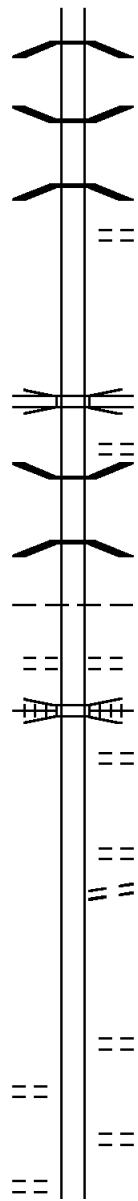
DIR: B TOTAL LEN: 11.559 MI. DIST: 12-4 SR: 1010
 LEFT MUN: PETERS T RIGHT MUN: PETERS T

Address / Description	Distance (FT)	Notes	Address / Description	Distance (FT)	Notes
MEREDITH DR (PARK)	0200/0622	==			
	047073 FT			047073 FT	2 0 62014 0 04 0586+99
					JUSTABOUT RD
					(SR1019 SEG 0050/2580)
					LENGTH(AH 2320 BK 3135)
REBECCA DR (TWP)	0190/2495	== ==		0190/2495	BUNKER HILL DR (TWP)
BEBOUT RD (SR1019 SEG 0070/0000)	0190/1807	==		0190/1891	OP ID 62/1010/0190/1891
					ARROWHEAD TRAIL
					NC BEBOUT RD
					B BRUSH RUN
					STRUCTURE LENGTH 12 FT
					BMSID 62/1010/0190/1522
	043938 FT			043938 FT	2 0 62014 0 04 0618+19
					LENGTH(AH 3135 BK 1556)
	042382 FT	==		0180/0095	FROM 1002/0100 SH (CONN)
					2 0 62014 0 04 0633+45
					E MCMURRAY RD (SR1002 SEG 0100/1245)
FROM 1002/0100 SH (CONN)	0170/3605	==		0180/0000	MFC BEGIN = D LENGTH(AH 1556 BK 3696)
					BRUSH RUN
					STRUCTURE LENGTH 32 FT
					BMSID 62/1010/0170/3605
FRIAR LN (T829)	0170/2365	==			
BROOKDALE RD (T807)	0170/1330	==		0170/1685	MALLARD LN (PRDR)

DIR: B TOTAL LEN: 11.559 MI. DIST: 12-4 SR: 1010
 LEFT MUN: PETERS T RIGHT MUN: PETERS T

Stationing / Description	Length (FT)	Stationing / Description	Length (FT)
2 0 62014 0 05 0674+02 RAHWAY RD (T707)	038686 FT	0170/0540 038686 FT	MALLARD LN (PRDR)
	0170/0000	0170/0000	LENGTH(AH 3696 BK 3228)
PELIPETZ DR (TWP)	0160/1621	0160/1641	MAPLEWOOD DR (TWP)
	035458 FT	035458 FT	2 0 62014 0 05 0704+88 ST PETERSBURG CTR (PRDR)
		0160/0000	LENGTH(AH 3228 BK 2370)
		0150/1986	RETAINING WALL END BMSID 62/1010/0150/1805
		0150/1805	RETAINING WALL BEGIN BMSID 62/1010/0150/1805
		0150/1725	BRUSH RUN TRIBUTARY STRUCTURE LENGTH 36 FT BMSID 62/1010/0150/1725
OLD WASHINGTON RD (T986) VALLEY BROOK RAMP (SR1081 SEG 0011/0000) (SR1081 SEG 0010/0000) FROM 1081/0011 SH (CONN)	0150/1655 0150/1470	0150/1655	
		0150/1097	SR 0019 OP ID 62/0019/0570/1152 RAMP A RD (SR9101 SEG 0500/0766)
		0150/0933	MFC BEGIN = C
		0150/0712	BMS EN 62/1010/0150/0666 2 0 62014 0 06 0723+81 BRUSH RUN
		0150/0666	BMSBG 62/1010/0150/0666
		0150/0072	BMS EN 62/1010/0150/0000 MONTOUR TRAIL
	033088 FT	0150/0040	OP ID 62/1010/0150/0040 2 0 62014 0 06 0729+13 BRUSH RUN

DIR: B TOTAL LEN: 11.559 MI. DIST: 12-4 SR: 1010
 LEFT MUN: PETERS T RIGHT MUN: PETERS T



031145 FT

028464 FT

FEDERAL ST
(T772)

LAWRENCE ST
(T970)

0120/1844

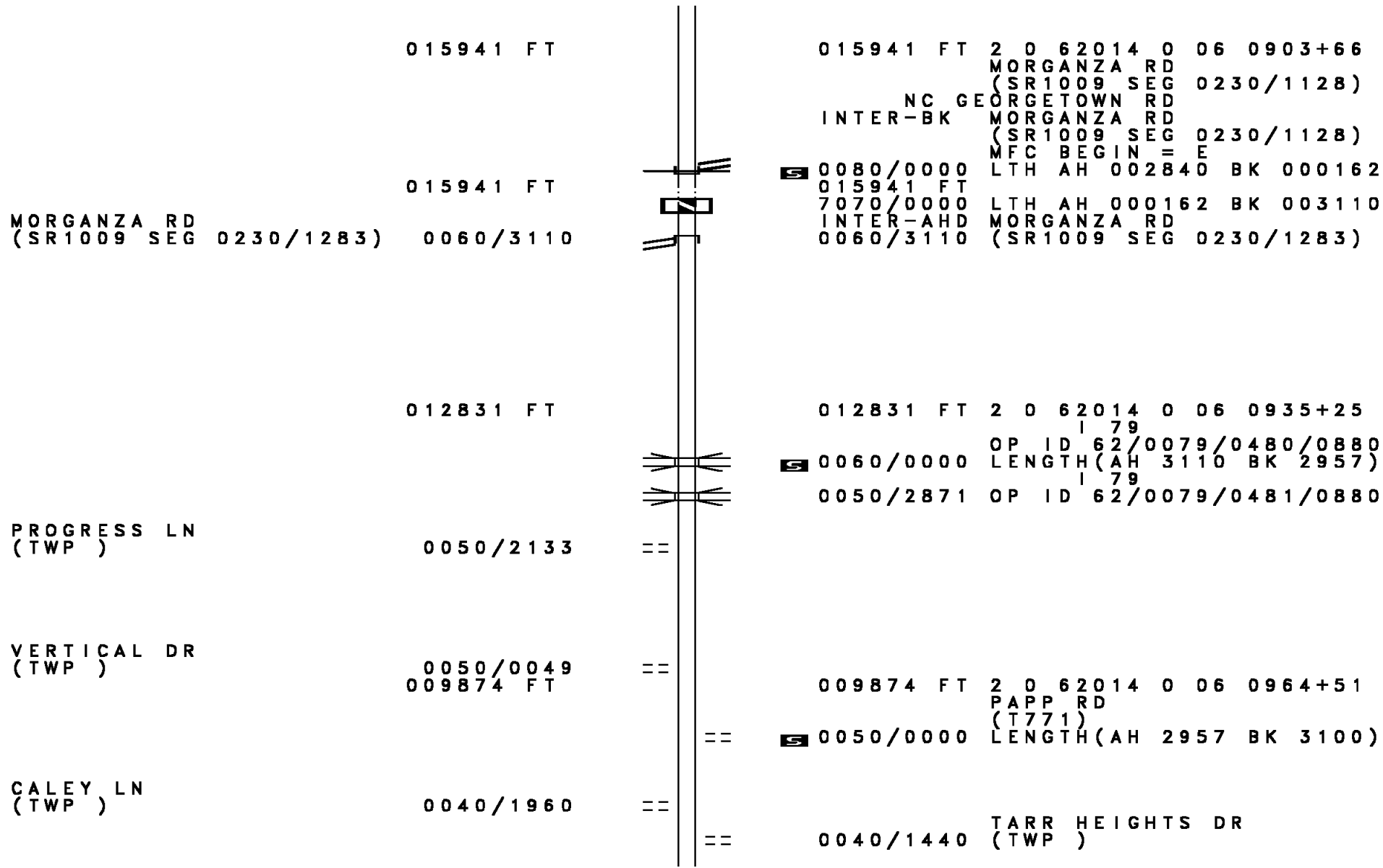
0120/1261

0150/0000	BMSBG 62/1010/0150/0000 LENGTH(AH 2370 BK 1943)
0140/0816	BMSEN 62/1010/0140/0749 2 0 62014 0 06 0743+37 BRUSH RUN
0140/0749	BMSBG 62/1010/0140/0749 ROCK RUN RD
0140/0680	(TWP)
031145 FT	2 0 62014 0 06 0750+86
0140/0000	LENGTH(AH 1943 BK 2681)
0130/1510	OP ID 62/1010/0130/1485 MONTOUR TRAIL BUCKEYE ST
0130/1160	(TWP)
0130/1153	BMSEN 62/1010/0130/1038 2 0 62014 0 06 0767+58 CHARTIERS CR
0130/1038	BMSBG 62/1010/0130/1038 ALLEY BROOK RD NC VA
0130/0830	PETERS CECIL T
0130/0823	CREEKSIDE DR (TWP)
0130/0592	OTHER OVERPASS IS RR X-ING SIMPSON ST
0130/0299	(T757)
028464 FT	2 0 62014 0 06 0777+72 BINOTTO ST
0130/0000	(T755) LENGTH(AH 2681 BK 2628) SPRING AV
0120/2444	(TWP) RETAINING WALL END
0120/2140	BMSID 62/1010/0120/2080 RETAINING WALL BEGIN
0120/2080	BMSID 62/1010/0120/2080 CHURCH ST
0120/2027	(TWP)
0120/1280	CIRCLE WY (TWP)

DIR: B TOTAL LEN: 11.559 MI. DIST: 12-4 SR: 1010
 LEFT MUN: CECIL T RIGHT MUN: CECIL T

BOYCE ST (T966)	0120/0483	==		
2 0 62014 0 06 0804+01	025836 FT		==	0120/0285 SCHOOL ST 025836 FT (TWP)
SCHOOL ST (T964)	0120/0000	==	5	0120/0000 LENGTH(AH 2628 BK 2318)
HILL STATION MANOR DR (TWP)	0110/1685	==		
			==	0110/1390 VALLEYVIEW DR (TWP)
			==	0110/0905 OLD FARM RD (TWP)
MAYVIEW RD (SR1011 SEG 0010/0000)	0110/0474 023518 FT	==		0110/0474 MFC BEGIN = D 023518 FT 2 0 62014 0 06 0827+22 VILLAGE: LAWRENCE
			5	0110/0000 QUARRY RD (T754) LENGTH(AH 2318 BK 2082)
			==	0100/1460 RED NINE LN (PRDR)
BAKER RD (T787)	0100/0775	==		
2 0 62014 0 06 0848+04	021436 FT			021436 FT
205 GEORGETOWN RD (PRDR)	0100/0000	==	5	0100/0000 LENGTH(AH 2082 BK 2655)
2 0 62014 0 06 0874+96	018781 FT			018781 FT
CIOTTI LN (PRDR)	0090/0000	==	5	0090/0000 LENGTH(AH 2655 BK 2840)
				0080/2005 OP ID 62/1010/0080/2005 0080/1890 HAHN RD (T765)

DIR: B TOTAL LEN: 11.559 MI. DIST: 12-4 SR: 1010
 LEFT MUN: CECIL T RIGHT MUN: CECIL T



015941 FT

015941 FT 2 0 62014 0 06 0903+66

MORGANZA RD
 (SR1009 SEG 0230/1283) 0060/3110

0080/0000 LTH AH 002840 BK 000162
 015941 FT
 7070/0000 LTH AH 000162 BK 003110
 INTER-AHD MORGANZA RD
 0060/3110 (SR1009 SEG 0230/1283)

012831 FT

012831 FT 2 0 62014 0 06 0935+25

PROGRESS LN
 (TWP) 0050/2133

0060/0000 OP ID 62/0079/0480/0880
 LENGTH(AH 3110 BK 2957)
 0050/2871 OP ID 62/0079/0481/0880

VERTICAL DR
 (TWP) 0050/0049
 009874 FT

009874 FT 2 0 62014 0 06 0964+51
 PAPP RD
 (T771)
 0050/0000 LENGTH(AH 2957 BK 3100)

CALEY LN
 (TWP) 0040/1960

0040/1440 TARR HEIGHTS DR
 (TWP)

DIR: B TOTAL LEN: 11.559 MI. DIST: 12-4 SR: 1010
 LEFT MUN: CECIL T RIGHT MUN: CECIL T

Stationing	Segment	Length (FT)	Notes
2 0 62014 0 06 0995+40	MORGAN RD (T787)	006774 FT	0040/0000 LENGTH(AH 3100 BK 2986)
	KARMANN RD (T712)	0030/2025	
	PLEASANT DR (T761)	0030/1035	
	MONACO DR (T756)	0030/0755	
2 0 62014 0 06 1025+75	HICKORY GRADE RD (T793)	003788 FT	0030/0165 (T761)
	LC TO/FROM T793 RD (CONN)	0030/0000	003788 FT LENGTH(AH 2986 BK 1723)
		0020/1625	
2 0 62014 0 06 1042+42	CHARLES ST (T710)	002065 FT	0020/0850 (TWP)
		0020/0000	002065 FT LENGTH(AH 1723 BK 2065)
			0010/1625 (TWP)
			ST MARYS LN (PRDR)
	CENTER AV (TWP)	0010/0630	
	RACE ST (TWP)		
	WOODLAWN AV (TWP)	0010/0200	
		000000 FT	0010/0180 (TWP)
			2 0 62014 0 06 1063+84
			CECIL HENDERSON RD
			BISHOP RD
			(SR0050 SEG 0391/0765)
			(SR0050 SEG 0390/0763)
			MFC BEGIN = C
			0010/0000 LENGTH(AH 2065 BK 0000)

EXTRACT DATE: 12/18/2023 ROADWAY MANAGEMENT SYSTEM PAGE NUMBER: 289
 PRINT DATE: 12/21/2023 SLD COUNTY/SR - ANNUAL PRINT COUNTY: WASHINGTON

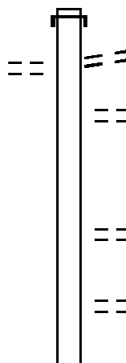
DIR: B TOTAL LEN: 12.285 MI. DIST: 12-4 SR: 1009
 LEFT MUN: CECIL T RIGHT MUN: CECIL T

COUNTY LINE RD
 (T791)

064788 FT

0260/1431

063223 FT



064863 FT AH-ALLEGHENY (02)
 INTER-AHD WASHINGTON PK
 0260/1565 (SR3003 SEG 0010/0000)
 FAWCETT CHURCH RD
 0260/1431 (T791)
 CHERRYHILL DR
 0260/0841 (TWP)
 063298 FT 1 0 00108 0 07 0715+02
 LAKEVIEW PL
 (TWP)
 0260/0000 LENGTH(AH 1565 BK 1930)
 0258/1070 NORTH MORGANZA RD
 (T765)

DIR: B TOTAL LEN: 12.285 MI. DIST: 12-4 SR: 1009
LEFT MUN: CECIL T RIGHT MUN: CECIL T

061293 FT

061368 FT 0 0 00000 0 00 0000+00
MFC BEGIN = C
5 0258/0000 LENGTH(AH 1930 BK 0590)

CONN FOR 1009 N TO S
(CONN)
SR1009-BAKER/MORGAN RDS
(TWP) 0255/0355

0254/0360
CONN FOR 1009 N TO S
(CONN)
SR1009-BAKER/MORGAN RDS
(TWP)

SR1009-BAKER/MORGAN RDS
(TWP)
MORGAN RD
(T781) 0255/0315

0254/0325
SR1009-BAKER/MORGAN RDS
(TWP)
BAKER RD
(T787)

MORGAN RD
(T781)
SR1009-BAKER/MORGAN RDS
(TWP)
CONN FOR 1009 S TO N
(CONN) 0255/0250

0254/0255
BAKER RD
(T787)
SR1009-BAKER/MORGAN RDS
(TWP)

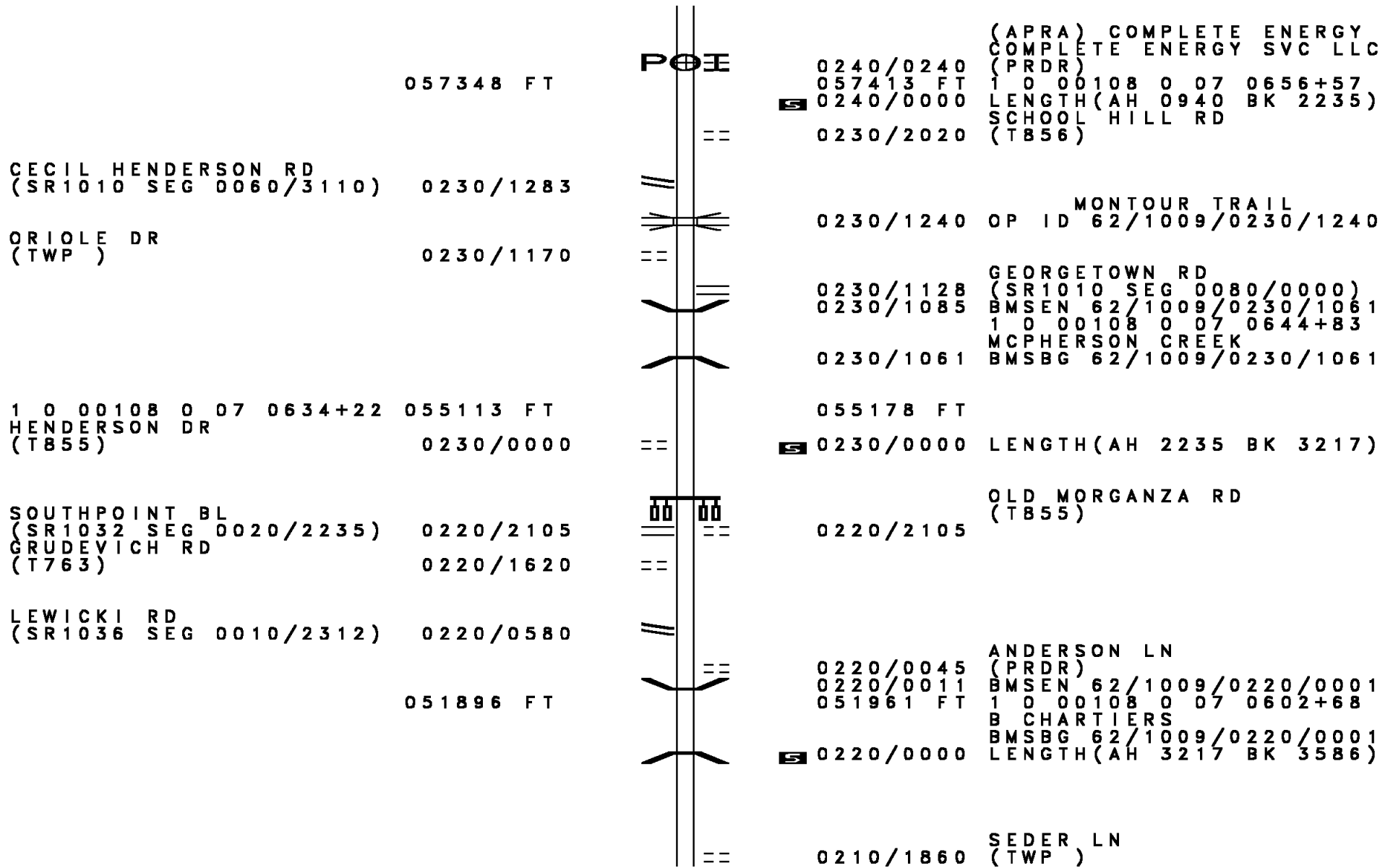
0 0 00000 0 00 0000+00 060713 FT
MFC BEGIN = C
LENGTH(AH 0580 BK 2425) 0255/0000

0254/0215
060778 FT
5 0254/0000
SR1009-BAKER/MORGAN RDS
(TWP)
CONN FOR 1009 S TO N
(CONN)
0 0 00000 0 00 0000+00
MFC BEGIN = C
LENGTH(AH 0590 BK 2425)
SOUTH MORGANZA RD
(T764)
0244/2040

058288 FT

0244/0670
RAMP TO 576
(TNPK)
058353 FT 0 0 00000 0 00 0000+00
RAMP FROM 576
(TNPK)
5 0244/0000 LENGTH(AH 2425 BK 0940)

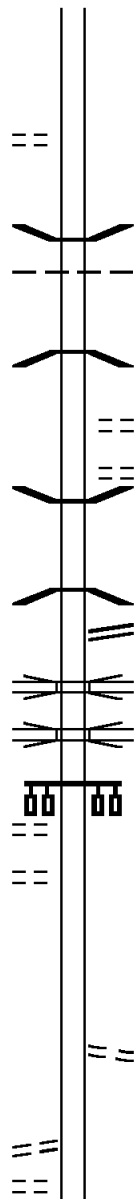
DIR: B TOTAL LEN: 12.285 MI. DIST: 12-4 SR: 1009
 LEFT MUN: CECIL T RIGHT MUN: CECIL T



DIR: B TOTAL LEN: 12.285 MI. DIST: 12-4 SR: 1009
 LEFT MUN: CECIL T RIGHT MUN: CECIL T

MAPLERIDGE DR
 (PRDR)

0210/0120
 048310 FT



048375 FT 1 0 00108 0 07 0567+17
 0210/0000 LENGTH(AH 3586 BK 2906)

0200/2064 BMS EN 62/1009/0200/1972
 CECIL

0200/2008 NORTH STRABANE T
 1 0 00108 0 07 0557+78
 CHARTIERS CK

0200/1972 BMSBG 62/1009/0200/1972

0200/1195 CENTENIAL DR
 (TWP)
 WALNUT ST
 (TWP)

045404 FT

0200/0655 BMS EN 62/1009/0200/0000
 0200/0056 1 0 00108 0 07 0538+46

0200/0000 OTHER RR
 BMSBG 62/1009/0200/0000
 LENGTH(AH 2906 BK 3730)
 MCMURRAY RD

0190/3610 (SR1002 SEG 0010/0000)
 SR 0079

0190/3543 OP ID 62/0079/0454/1040
 SR 0079

0190/3409 OP ID 62/0079/0455/0885

SOUTHPOINTE BL
 (T703)
 WESTERN CENTER RD
 (PRDR)

0190/2240

0190/2240

0190/2015

041674 FT

0190/0210 STRABANE ST
 (T922)
 041739 FT 1 0 00108 0 05 0500+72
 0190/0000 LENGTH(AH 3730 BK 1130)

LC TO CURRY AV
 (CONN)
 CURRY AV
 (TWP)

0180/1075

0180/0960

DIR: B TOTAL LEN: 12.285 MI. DIST: 12-4 SR: 1009
 LEFT MUN: NORTH STRABANE T RIGHT MUN: NORTH STRABANE T

LC FROM CURRY AV
 (CONN) 0180/0830

040544 FT

MCCLELLAND RD
 (SR1023 SEG 0090/1556)

0171/1970

BOBBY VINTON DR
 (BORO)
 NORTH STRABANE
 CANONSBURG B

0171/1335

0171/0947

OLD PIKE ST
 (BORO)

0171/0725

CAVASINA DR
 (BORO)
 WEAVERTOWN RD
 (SR1025 SEG 0022/1947)

0171/0531

BMS EN 62/1009/0170/0131 0171/0234
 1 0 00108 0 04 0464+25

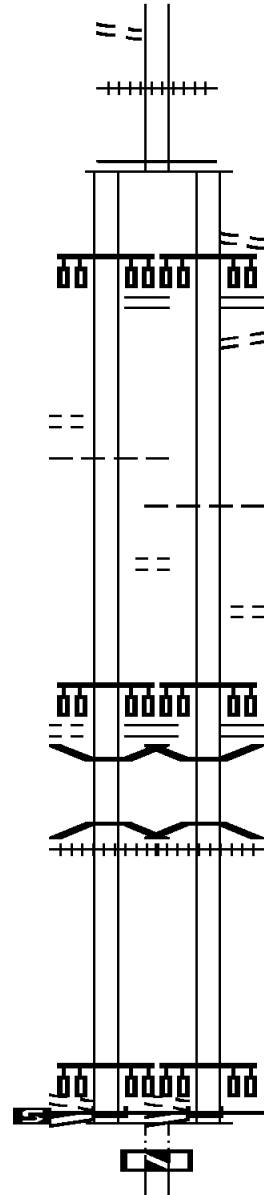
CHARTIERS CK
 BMSBG 62/1009/0170/0131 0171/0130
 (AAR 510317A)#TRKS 00 0171/0053
 1 0 00108 0 04 0462+94 037969 FT

ADAMS AV
 (BORO)
 NC MORGANZA RD

EUCLID AV
 (SR0980 SEG 0050/1310)
 ADAMS AV
 (SR0980 SEG 0050/1310)
 MFC BEGIN = C

INTER-BK

LTH AH 002575 BK 003054 0171/0000
 037969 FT



0180/0053 (AAR 510317A)#TRKS 00
 040609 FT 1 0 00108 0 05 0489+34
 MFC BEGIN = C
 0180/0000 LENGTH(AH 1130 BK 2640)

0170/2140 FROM 1023/0090 SH
 (CONN)
 MCCLELLAND RD
 (SR1023 SEG 0090/1556)
 0170/2060
 0170/1935 TO 1023/0090 SH
 (CONN)

0170/0947 NORTH STRABANE
 CANONSBURG B

0170/0750 OLD PIKE ST
 (BORO)
 CAVASINA DR
 (BORO)
 WEAVERTOWN RD
 (SR1025 SEG 0022/1947)

0170/0560 BMS EN 62/1009/0170/0131
 0170/0235 1 0 00108 0 04 0464+25
 CHARTIERS CK
 0170/0131 BMSBG 62/1009/0170/0131
 0170/0053 (AAR 510317A)#TRKS 00
 037969 FT 1 0 00108 0 04 0462+94

ADAMS AV
 (BORO)
 NC MORGANZA RD

0170/0000 EUCLID AV
 (SR0980 SEG 0050/1310)
 INTER-BK ADAMS AV
 (SR0980 SEG 0050/1310)
 MFC BEGIN = C

0170/0000 LTH AH 002640 BK 003054
 037969 FT
 7162/0000 LTH AH 003054 BK 002128
 INTER-AHD PIKE ST

EXTRACT DATE: 12/18/2023
PRINT DATE: 12/21/2023

ROADWAY MANAGEMENT SYSTEM
SLD COUNTY/SR - ANNUAL PRINT

PAGE NUMBER: 284
COUNTY: WASHINGTON

DIR: B TOTAL LEN: 12.285 MI.
LEFT MUN: CANONSBURG B

DIST: 12-4 SR: 1009
RIGHT MUN: CANONSBURG B

CENTRAL AV
(SR1027 SEG 0050/2605) 0160/2128

BELMONT AV
(BORO) 0160/0540

1 0 00802 0 01 0257+94 035841 FT
HUTCHINSON AV
(BORO) 0160/0000

BLUFF AV
(BORO) 0150/1965

OAK SPRING RD
(BORO) 0150/1755

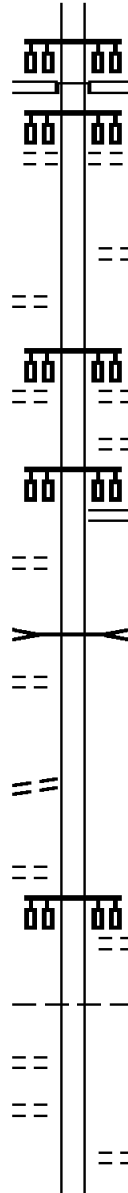
GLENCOVE RD
(TWP) 0150/0765

1 0 00802 0 01 0229+01 032944 FT
MCBURNEY RD
(TWP) 0150/0000

FAIRMONT ST
(BORO) 0140/1300

NORTH AV
(BORO) 0140/0840

CLEVELAND ST



(SR0980 SEG 0040/0000)
CENTRAL AV
(SR0980 SEG 0040/0000) 0160/2128
JEFFERSON AV
(BORO) 0160/1595
IRON ST
(BORO) 0160/0660
HERDMAN ST
(BORO) 035841 FT
LENGTH(AH 2128 BK 2897)
PAYNE PL
(BORO) 0160/0000
STRABANE AV
(SR1037 SEG 0020/2400) 0150/2440
0150/2180
B CHARTIERS
STRUCTURE LENGTH 12 FT
BMSID 62/1009/0150/1825
0150/1825
LENGTH(AH 2897 BK 2595)
MALL ENTRANCE RD
(PRDR) 0150/0000
0140/2290
CANONSBURG
HOUSTON B 0140/1544
CUMMINS ST
(BORO) 0140/0650

DIR: B TOTAL LEN: 12.285 MI. DIST: 12-4 SR: 1009
 LEFT MUN: HOUSTON B RIGHT MUN: HOUSTON B

Segment ID	Start Station	End Station	Length	Notes
(BORO)	0140/0500	0140/0445		SOUTH CLEVELAND ST (BORO)
		0140/0165	030349 FT	MCNARY ST (BORO)
		0140/0000		1 0 00802 0 01 0203+07 (BORO)
		0130/0480		BORO AL LENGTH (AH 2595 BK 0631) (BORO)
NORTH CHERRY AV (BORO)	0130/0430	0130/0325		VAN BUREN ST (BORO)
		0130/0165		SOUTH CHERRY AV (BORO)
		029718 FT		JEFFERSON ST (BORO)
1 0 00802 0 01 0196+78	029718 FT	0130/0000		MAIN ST (SR1007 SEG 0010/0000) (SR0519 SEG 0290/0000)
	029718 FT	0120/1506		PIKE ST (SR0519 SEG 0290/0000)
WESTERN AV (SR0519 SEG 0300/0000)	0120/1506	0120/1465		LTH AH 000631 BK 000300
		0120/1239		7122/0000 LTH AH 000300 BK 001506
		0120/1165		INTER-AHD PIKE ST (SR0519 SEG 0300/0000)
		0120/1095		S HAFT ST (BORO)
		0120/0745		BMSBN 62/1009/0120/1165
FIRST ST (BORO)	0120/0715	0120/1165		1 0 00802 0 01 0189+96
MCKINLEY ST (BORO)	0120/0540	0120/1095		CHARTIERS RUN BMSBG 62/1009/0120/1165
SECOND ST (BORO)	0120/0365	0120/0745		(AAR 510326Y) #TRKS 00
GARFIELD ST (BORO)	0120/0180	0120/0540		ARNOLD AV (BORO)
THIRD ST (BORO)	0120/0000	0120/0365		SECOND ST ET (BORO)
FOURTH ST (TWP)	0110/2340	028212 FT		1 0 00802 0 01 0178+73
		0120/0000		NC WEST PIKE ST LENGTH (AH 1506 BK 2692)

DIR: B TOTAL LEN: 12.285 MI. DIST: 12-4 SR: 1009
 LEFT MUN: HOUSTON B RIGHT MUN: HOUSTON B

Address	Segment	Length	Notes
FORREST AV (T655)	0110/2080		
MONINGER AV (T921)	0110/1630		
JOHNSON RD (T696)	0110/0517 025520 FT		HOUSTON CHARTIERS T SHADY AV (T923) KEYSTONE PL (T662) JOHNSON RD (SR1039 SEG 0050/2164) 1 0 00802 0 01 0151+72 LENGTH(AH 2692 BK 2460)
ARNOLD HOLLOW RD (T619)	0100/1705		
SILVER MAPLES AV (TWP)	0100/0765		LC FROM INDUSTRIAL RD (CONN) WASH CO INDUSTRIAL PAR (PRDR) LC TO INDUSTRIAL RD (CONN) BMSSEN 62/1009/0100/0836 1 0 00802 0 01 0135+67 B CHARTIERS BMSBG 62/1009/0100/0836
CHARTIERS SCHOOL (PRDR)	0100/0000	023060 FT	(APRA) PERRYMAN CO PERRYMAN CO (PRDR)
MC GOVERN RD (T643)	0090/1910		POE
SCARIOT LN (TWP)	0090/1360		
CUMMINS AV (T623)	0090/1155		
ALLISON AV (T536)	0090/0000	020564 FT	
SHORT ST (T668)	0080/2055		
	0080/1985		BUCCANEER DR (PRDR)

DIR: B TOTAL LEN: 12.285 MI. DIST: 12-4 SR: 1009
 LEFT MUN: CHARTIERS T RIGHT MUN: CHARTIERS T

Left Side Description	Left Side Stationing	Diagram	Right Side Stationing	Right Side Description
ALLISON HOLLOW RD (T641)	0080/1672		0080/1672 0080/1626	RACE TRACK RD (SR1041 SEG 0040/1188) BMSEN 62/1009/0080/1604 1 0 00802 0 01 0092+18 TRIB TO CHARTIERS CREEK
RYAN LN (PRDR)	0080/1130		0080/1604	BMSBG 62/1009/0080/1604
	017942 FT		0080/0910 0080/0495 017942 FT	FIFTH ST (T639) FOURTH ST (T913) 1 0 00802 0 01 0076+21 THIRD ST (T911)
	016881 FT		0080/0000 0070/0565 016881 FT	LENGTH (AH 2622 BK 1061) SECOND ST (T912) 1 0 00802 0 01 0065+61 FIRST ST (T637)
LC TO/FROM MDOWLND S FM (CONN)	0060/2520		0070/0000	LENGTH (AH 1061 BK 2590)
MEADOWLANDS FARM LN (TWP)	0060/2425			
BARNICKEL ST (TWP)	0060/2115			
COUNTRY CLUB RD (SR4049 SEG 0100/2240)	0060/1665		0060/1665 0060/1610	(AAR 510332C)#TRKS 01
			0060/0974	BMSEN 62/1009/0060/0960 0 0 00000 0 00 0000+00 B CHARTIERS
RJ CORMAN DERAILMENT DR (PRDR)	0060/0940		0060/0960 0060/0940	BMSBG 62/1009/0060/0960 (APRA) RJ CORMAN DERAIL (APRA) SMITH & SON EXCA SMITH & SON EXCAVATION
			0060/0635 0060/0282	(PRDR) BMSEN 62/1009/0060/0120 1 0 62094 0 01 0099+00 CHARTIERS CK
	014291 FT		0060/0120 0060/0050 014291 FT	BMSBG 62/1009/0060/0120 RAMP CD RD (SR8013 SEG 0510/0550) 1 0 62094 0 01 0099+00 NC PIKE ST

DIR: B TOTAL LEN: 12.285 MI.
 LEFT MUN: CHARTIERS T

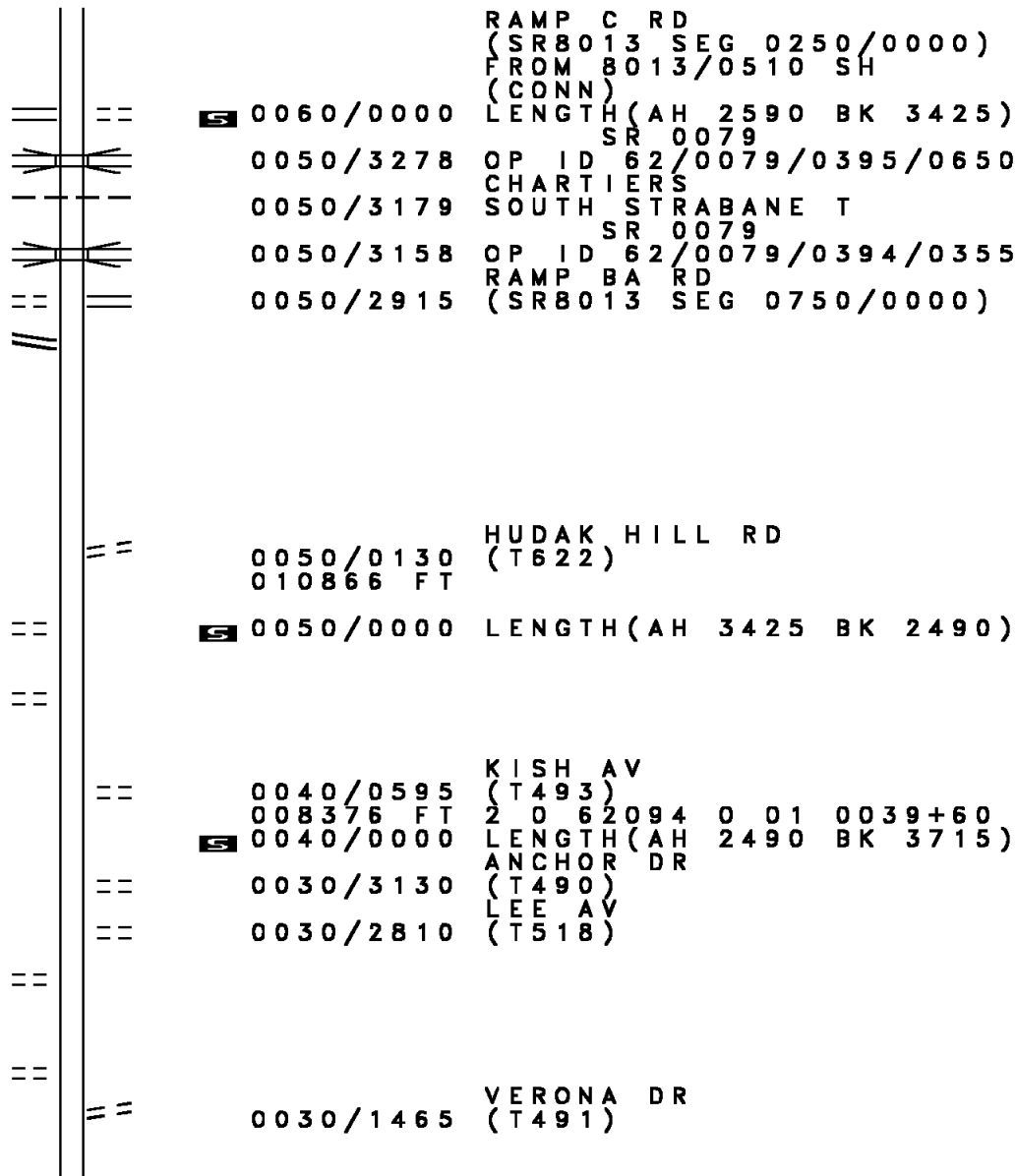
DIST: 12-4 SR: 1009
 RIGHT MUN: CHARTIERS T

FROM 8013/0010 SH 0050/2915
 (CONN)
 RAMP B RD
 (SR8013 SEG 0010/0385) 0050/2815

2 0 62094 0 01 0064+50 010866 FT
 POTTER ST
 (TWP) 0050/0000
 NANNIE ST
 (T645) 0040/1755

KEENEY DR
 (TWP) 0030/2485

MOGER DR
 (T918) 0030/1580



RAMP C RD
 (SR8013 SEG 0250/0000)
 FROM 8013/0510 SH
 (CONN)
 LENGTH(AH 2590 BK 3425)
 SR 0079
 0050/3278 OP ID 62/0079/0395/0650
 CHARTIERS
 0050/3179 SOUTH STRABANE T
 SR 0079
 0050/3158 OP ID 62/0079/0394/0355
 RAMP BA RD
 (SR8013 SEG 0750/0000)
 0050/2915

0050/0130 HUDAK HILL RD
 010866 FT (T622)
 S 0050/0000 LENGTH(AH 3425 BK 2490)

0040/0595 KISH AV
 008376 FT (T493)
 S 0040/0000 LENGTH(AH 2490 BK 3715)
 ANCHOR DR
 0030/3130 (T490)
 LEE AV
 0030/2810 (T518)

0030/1465 VERONA DR
 (T491)

DIR: B TOTAL LEN: 12.285 MI. DIST: 12-4 SR: 1009
 LEFT MUN: SOUTH STRABANE T RIGHT MUN: SOUTH STRABANE T

2 0 62094 0 01 0002+45 004661 FT
 COUNTRY CLUB RD
 (SR1045 SEG 0030/0000) 0030/0000

FARLEY AV
 (T730) 0020/1265

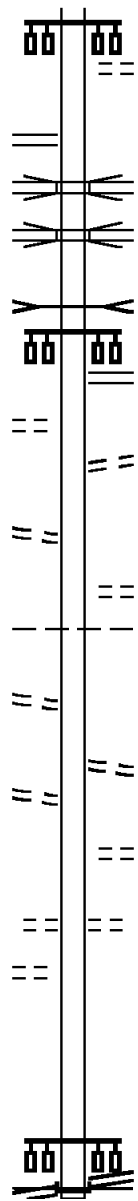
WILBERT AV
 (T805) 0020/0395

1 0 00802 0 00 0024+92 002285 FT
 LEONARD AV
 (TWP) 0020/0000

WILSON AV
 (CITY) 0010/1890

GIBSON AV
 (CITY) 0010/0285
 000000 FT

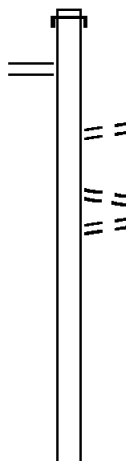
HIGHLAND AV
 (SR0019 SEG 0330/0365) 0010/0000



BERRY RD
 (TWP)
 0030/0285
 004661 FT
 0030/0000 LENGTH(AH 3715 BK 2376)
 SR 0070
 0020/2196 OP ID 62/0070/0175/1541
 SR 0070
 0020/2113 OP ID 62/0070/0174/1388
 T CHARTIERS
 STRUCTURE LENGTH 15 FT
 0020/1884 BMSID 62/1009/0020/1884
 OAK SPRING RD
 (SR1045 SEG 0020/1945)
 0020/1861
 0020/1065 ELMWOOD DR
 (T938)
 0020/0360 ORCHARD TE
 (T981)
 SOUTH STRABANE
 WASHINGTON C
 0020/0127
 002285 FT
 0020/0000 LENGTH(AH 2376 BK 2285)
 LEONARD AV
 (CITY) 0010/2225
 0010/1680 MURLAND AV
 (CITY)
 0010/0840 HALLAM AV
 (CITY)
 000000 FT 1 0 00802 0 00 0001+86
 HIGHLAND AV
 (SR0019 SEG 0330/0365)
 NC LOCUST AV
 INTER-BK LINCOLN ST
 (CITY)
 MFC BEGIN = C
 0010/0000 LENGTH(AH 2285 BK 0000)

EXTRACT DATE: 12/18/2023 ROADWAY MANAGEMENT SYSTEM PAGE NUMBER: 278
 PRINT DATE: 12/21/2023 SLD COUNTY/SR - ANNUAL PRINT COUNTY: WASHINGTON
 DIR: B TOTAL LEN: 2.119 MI. DIST: 12-4 SR: 1008
 LEFT MUN: UNION T RIGHT MUN: UNION T

011187 FT
 SNOWDEN RD
 (SR3015 SEG 0010/0000) 0040/3345



007498 FT

011187 FT AH-ALLEGHENY (02)
 INTER-AHD GILLHALL RD
 0040/3689 (SR3017 SEG 0010/0000)

0040/2485 ABER RD
 (T862)
 0040/2070 DENNISON LN
 (PRDR)
 0040/1930 DENNISON LN
 (PRDR)

007498 FT 2 0 62087 0 01 0075+49
 0040/0000 LENGTH(AH 3689 BK 2576)

DIR: B TOTAL LEN: 2.119 MI. DIST: 12-4 SR: 1008
 LEFT MUN: UNION T RIGHT MUN: UNION T

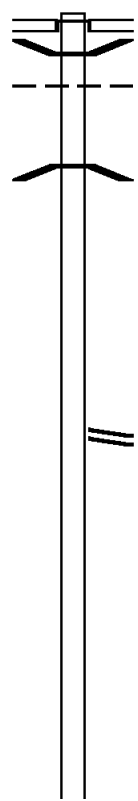
		==	0030/1225	CURRY LN (PRDR)
	004922 FT			
		==	0030/0000	004922 FT 2 0 62087 0 01 0049+73 LENGTH(AH 2576 BK 2418)
			0020/2315	CHOVANEC DR (PRDR)
			0020/0660	PA TPK (TOLL 43, N OP ID 62/7043/9900/4858
			0020/0570	PA TPK (TOLL 43, S OP ID 62/7043/9900/4857
			0020/0327	CSX RAIL TRANSPORTATION OVERPASS IS RR X-ING
SNEE RD (T844)	0020/0065 002504 FT	==	0020/0000	002504 FT 2 0 62087 0 01 0025+55 LENGTH(AH 2418 BK 2504)
SNEE RD (T844)	0010/2470	==		
SANDSTONE DR (TWP)	0010/2235	==		
LIMESTONE DR (TWP)	0010/1975	==		
GRANITE DR (TWP)	0010/1760	==		
		==	0010/1345	CHURCH ST (TWP)
			0010/1010	(AAR 145540X)#TRKS 01 BMSBN 62/1008/0010/0583
			0010/0635	BRIDGE POSTED (TONS) 2 0 62087 0 00 0005+90 SGL 33 COMB 40
			0010/0583	PETERS CREEK BMSBG 62/1008/0010/0583
MCCHAIN RD (T842)	0010/0060 000000 FT	==	000000 FT	2 0 62087 0 00 0000+00 VILLAGE: GASTONVILLE NC ST ONE CHURCH RD FINLEYVILLE ELRAMA RD (SR1006 SEG 0220/1045) MFC BEGIN = D
FINLEYVILLE ELRAMA RD (SR1006 SEG 0220/1045)	0010/0000	==	0010/0000	LENGTH(AH 2504 BK 0000)

EXTRACT DATE: 12/18/2023 ROADWAY MANAGEMENT SYSTEM PAGE NUMBER: 276
 PRINT DATE: 12/21/2023 SLD COUNTY/SR - ANNUAL PRINT COUNTY: WASHINGTON

DIR: B TOTAL LEN: 2.921 MI. DIST: 12-4 SR: 1007
 LEFT MUN: CECIL T RIGHT MUN: CECIL T

015424 FT

015424 FT INTER-AHD
 OHARE RD (T662)
 SR 0980 SH (SR0980 SEG 0090/2210)
 0060/2657 BMS EN 62/1007/0060/2414
 0060/2447 CECIL
 0060/2430 CHARTIERS T
 2 0 62090 0 01 0249+13
 B CHARTIERS
 0060/2414 BMSBG 62/1007/0060/2414



012767 FT

012767 FT 2 0 62090 0 01 0224+90
 RIDGE AV (SR1027 SEG 0010/0000)
 0060/0000 LENGTH(AH 2657 BK 3260)

009507 FT

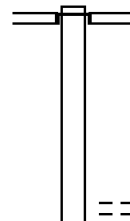
009507 FT 2 0 62090 0 01 0192+00
 0050/0000 LENGTH(AH 3260 BK 2291)

DIR: B TOTAL LEN: 2.921 MI. DIST: 12-4 SR: 1007
 LEFT MUN: CHARTIERS T RIGHT MUN: CHARTIERS T

Stationing	Segment	Length	Notes
0169+50	PLUM RUN RD (T612)	007216 FT	0040/0000
	SLATE DR (T929)	0030/0845	
0152+66	MINERS RUN RD (T927)	005555 FT	0030/0000
	TIPPLE ST (T925)	0020/1480	
		002580 FT	
	CARVELL AL (BORO)	0010/2550	
	HAUGHT LN (BORO)	0010/2020	
	SPIN AL (BORO)	0010/1710	
	WEST GRANT ST (BORO)	0010/0365	
		000000 FT	
	PIKE ST (SR0519 SEG 0290/0000)	0010/0000	
		007216 FT	
	NC CHARTIERS RUN RD	0040/0000	LENGTH(AH 2291 BK 1661)
		005555 FT	
		0030/0000	LENGTH(AH 1661 BK 2975)
		0020/0775	PINE AV (T917)
		002580 FT	2 0 62090 0 01 0122+92 WYLIE AV (T958)
		0020/0000	LENGTH(AH 2975 BK 2580)
		0010/1710	HAYES AV (T915)
		0010/1315	HARRISON ST (BORO)
		0010/1298	CHARTIERS HOUSTON B
		0010/0925	M McNARY ST (BORO)
		0010/0365	WEST GRANT ST (BORO)
		0010/0185	EAST MADISON ST (BORO)
		000000 FT	2 0 62090 0 01 0097+18 NC NORTH MAIN ST
			PIKE ST (SR1009 SEG 0130/0000)
		INTER-BK	MAIN ST (SR0519 SEG 0290/0000)
			MFC BEGIN = E
		0010/0000	LENGTH(AH 2580 BK 0000)

EXTRACT DATE: 12/18/2023 ROADWAY MANAGEMENT SYSTEM PAGE NUMBER: 274
PRINT DATE: 12/21/2023 SLD COUNTY/SR - ANNUAL PRINT COUNTY: WASHINGTON
DIR: B TOTAL LEN: 15.335 MI. DIST: 12-4 SR: 1006
LEFT MUN: UNION T RIGHT MUN: UNION T

080970 FT



080970 FT
INTER-AHD ELRAMA AV
(TWP)
ELRAMA RD
0300/2826 (SR0837 SEG 0330/1861)

0300/0610 EARNEST LN
(TWP)

DIR: B TOTAL LEN: 15.335 MI. DIST: 12-4 SR: 1006
 LEFT MUN: UNION T RIGHT MUN: UNION T

Stationing	Right of Way	Right of Way	Right of Way	Right of Way	Right of Way	Right of Way	Right of Way	Right of Way	Right of Way
078144 FT		078144 FT	2 0 62174 0 00	0232+54	VILLAGE: ELRAMA				
			4478 FNLYVILLE ELRAMA R		(PRDR)				
		0300/0000	LENGTH(AH 2826 BK 2621)						
PUMPKIN CENTER RD (T860)	0290/1425	0290/1425			GUN CLUB RD (T709)				
		075523 FT	2 0 62174 0 00	0206+33					
		0290/0000	LENGTH(AH 2621 BK 2672)						
		072851 FT	2 0 62174 0 00	0179+31					
		0280/0000	LENGTH(AH 2672 BK 2383)						
					SAWMILL RD (T707)				
MAPLE ST (TWP)	0270/0614	0270/0855							
		070468 FT	2 0 62174 0 00	0155+48					
			4186 FNLYVILLE ELRAMA R		(PRDR)				
		0270/0000	LENGTH(AH 2383 BK 2560)						
(TBK 1012) LOBBS RUN RD (T863)	0260/1397								
		067908 FT	2 0 62174 0 00	0129+88					
		0260/0000	LENGTH(AH 2560 BK 2478)						
					GILMORE RD (T860)				
					0250/1547				

ROBB LN
(TWP)

065430 FT

065430 FT 2 0 62174 0 00 0105+10
 2976 FNLYVILLE ELRAMA R
 (PRDR)
 5 0250/0000 LENGTH(AH 2478 BK 2315)

0240/2285

063115 FT

063115 FT 2 0 62174 0 00 0081+95
 COAL BLUFF RD
 (T705)
 5 0240/0000 LENGTH(AH 2315 BK 2556)

TURNPIKE RAMP RD TOLL 4
 (TNPK)
 TURNPIKE RAMP RD TOLL 4
 (TNPK)

0230/0575 PA TPK (TOLL 43,NB
 OP ID 62/7043/9900/4809
 0230/0440 PA TPK (TOLL 43,SB
 OP ID 62/7043/9900/4808

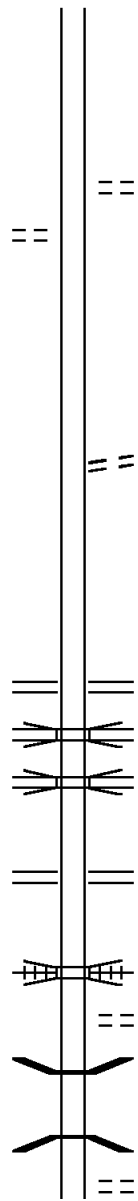
TURNPIKE RAMP RD TOLL 4
 (TNPK)
 TURNPIKE RAMP RD TOLL 4
 (TNPK)

060559 FT

0230/0200
 060559 FT 2 0 62174 0 00 0056+66
 CONSOLIDATED RAIL CORPO
 OVERPASS IS RR X-ING
 5 0230/0000 LENGTH(AH 2556 BK 2975)
 PATTERSON RD
 (T992)

0220/2860
 0220/2131 BMSEN 62/1006/0220/2082
 O O 00000 0 00 0000+00
 PETERS CREEK

0220/2082 BMSBG 62/1006/0220/2082
 WATSON DR
 (TWP)



DIR: B TOTAL LEN: 15.335 MI. DIST: 12-4 SR: 1006
 LEFT MUN: UNION T RIGHT MUN: UNION T

Address / Description	Stationing	Notes	Stationing	Notes
LINWOOD LN (TWP)	0220/1410		0220/1475	BELMONT AV (T994)
STONE CHURCH RD (SR1008 SEG 0010/0000) JEFFERSON ST (T759)	0220/1045		0220/1369	(AAR 145541E) #TRKS 01 RAILROAD ST (T996)
GASTONVILLE SCHOOL (TWP) MEADOW AV (T841)	0220/0000	057584 FT	0220/0000	2 0 62174 0 00 0026+96 VILLAGE: GASTONVILLE LENGTH(AH 2975 BK 2665)
NORMAN AV (BORO)	0210/1830		0210/1977	NC FINLEYVILLE ELRAMA RD UNION FINLEYVILLE B
MARION AV (BORO) ELLSWORTH ST (BORO)	0210/1075		0210/1590	BMS EN 62/1006/0210/1552 0 0 00000 0 00 0000+00 B PETERS CK
2 0 62174 0 00 0000+00 SHERIDAN AV (SR0088 SEG 0760/1375)	054919 FT		0210/1552	BMSBG 62/1006/0210/1552
WASHINGTON AV (SR0088 SEG 0760/1375)	0210/0000		054919 FT	INTER-BK WASHINGTON AV (SR0088 SEG 0760/1375)
FRANK ST (BORO) GEORGE ST (BORO)	0200/3415		054919 FT	LTH AH 002665 BK 000475
HIGHLAND AV (BORO)	0200/3120		7202/0000	LTH AH 000475 BK 003481 WASHINGTON AV (SR0088 SEG 0760/0831) BROWNSVILLE RD (SR0088 SEG 0760/0831)
			0200/3481	SHORT ST (BORO)
			0200/3220	EXTENSION AV (BORO)
			0200/2860	CLIFF ST

DIR: B TOTAL LEN: 15.335 MI. DIST: 12-4 SR: 1006
 LEFT MUN: FINLEYVILLE B RIGHT MUN: FINLEYVILLE B

CENTER AV (BORO)	0200/2565	==	0200/2650 (BORO)
		==	0200/2335 (AAR 004178*)#TRKS 00
		+++++	0200/2239 (AAR 145544A)#TRKS 01
		+++++	0200/2049 BMSSEN 62/1006/0200/1977
		-----	NC WASHINGTON AV
		-----	FINLEYVILLE
		-----	0200/2036 UNION T
		-----	2 0 62034 0 01 0533+88
		-----	PETERS CREEK
		-----	0200/1977 BMSBG 62/1006/0200/1977
LINDEN ST (T830)	0200/0705	==	
LINDEN ST (T830)	0200/0380	==	
	051438 FT	==	051438 FT 2 0 62034 0 01 0513+94
		==	2118 RANKINTOWN RD
		==	(PRDR)
		==	0200/0000 LENGTH(AH 3481 BK 2580)
		==	AIRPORT RD
		==	0190/2300 (T834)
		==	NC RANKINTOWN RD
		==	UNION
		==	0190/2076 PETERS T
		==	0190/2075 BMSSEN 62/1006/0190/1985
		==	2 0 62034 0 01 0501+63
		==	PETERS CREEK
		==	0190/1985 BMSBG 62/1006/0190/1985
		==	RAILROAD ST
		==	0190/1885 (T826)
		==	0190/1827 (AAR 145546N)#TRKS 01
MCCLELLAND RD (T847)	0190/1780	==	
		==	0190/1356 BMSSEN 62/1006/0190/1344
		==	2 0 62034 0 01 0501+63
		==	PETERS CREEK TRIBUTARY
		==	0190/1344 BMSBG 62/1006/0190/1344
CHURCH HILL RD (SR1015 SEG 0010/0000)	0190/1203	==	
		==	0190/1095 HATFIELD DR
		==	(T931)
		==	0190/0941 BRAWDY ST
		==	(T933)
MERVIN DR (T937)	0190/0905	==	
		==	CUSHEY ST

DIR: B TOTAL LEN: 15.335 MI. DIST: 12-4 SR: 1006
 LEFT MUN: PETERS T RIGHT MUN: PETERS T

BARNETT ST (T939)	0190/0656	==	0190/0792 (T935)
CHUCKS DR (TWP)	0190/0247	==	0190/0510 KUCHINIC ST (T318)
2 0 62034 0 01 0488+53 048858 FT MCCLURE WY (TWP)	0190/0000	==	0190/0181 VINOVERSKI ST 048858 FT (TWP)
		==	5 0190/0000 LENGTH(AH 2580 BK 3609)
			B PETERS CK. STRUCTURE LENGTH 8 FT 0180/1732 BMSID 62/1006/0180/1732
	045249 FT		045249 FT 2 0 62034 0 01 0452+44 VILLAGE: HACKETT 732 VENETIA RD (PRDR)
			5 0180/0000 LENGTH(AH 3609 BK 2296)
ANDERSON STATION DR (TWP)	0170/1270	==	0170/1640 SUGAR RUN RD (SR1059 SEG 0120/0755)
BEBOUT RD (SR1010 SEG 0240/3597)	0170/0202 042953 FT	==	0170/0023 BMS EN 62/1006/0170/0000 042953 FT 2 0 62034 0 01 0429+12 VILLAGE: VENETIA
			5 0170/0000 BMSBG 62/1006/0170/0000 LENGTH(AH 2296 BK 3442)
MCCOMBS RD (T822)	0160/2800	==	B PETERS CK. STRUCTURE LENGTH 11 FT 0160/2705 BMSID 62/1006/0160/2705

DIR: B TOTAL LEN: 15.335 MI. DIST: 12-4 SR: 1006
 LEFT MUN: PETERS T RIGHT MUN: PETERS T

Address	Distance	Notes	Parcel ID	Parcel Description
PINE RIDGE DR (TWP)	0160/1630	==	0160/2205	LUTES RD (TB22)
PINE CREEK DR (TWP)	0160/0970	==		
GREAT MEADOWS DR (TWP)	039511 FT	==	0160/0190	LYNCH LN (TWP)
	0150/2905	==	039511 FT	2 0 62034 0 01 0394+68
			0160/0000	LENGTH(AH 3442 BK 3033)
		POE	0150/2750	(APRA) VICTOR DOSSE CON VICTOR DOSSE CONTRACTIN (PRDR)
		POE	0150/2565	(APRA) VICTOR DOSSE CON VICTOR DOSSE CONTRACTIN (PRDR)
(TBK 1031) BOWER HILL R (TWP)	0150/0843	==	0150/0566	BMSEN 62/1006/0150/0553
FOX TROT DR (TWP)	0150/0295	==	0150/0553	2 0 62034 0 01 0375+88 B PETERS CK. BMSBG 62/1006/0150/0553
BLAIR RD (TWP)	036478 FT	==	0150/0015	PETERS NOTTINGHAM T
	0140/2845	==	036478 FT	2 0 62034 0 01 0364+37
			0150/0000	LENGTH(AH 3033 BK 3412)
DYERS STONE DR (TWP)	0140/0235	==	0140/1890	VALLEY VIEW RD (SR1057 SEG 0080/3302)
	033066 FT	==	0140/0015	BMSEN 62/1006/0140/0000
			033066 FT	2 0 62034 0 01 0330+12

DIR: B TOTAL LEN: 15.335 MI. DIST: 12-4 SR: 1006
 LEFT MUN: NOTTINGHAM T RIGHT MUN: NOTTINGHAM T

Location / Segment	Segment ID	Length (FT)	Start Station	End Station	Notes
PINE NUT DR (TWP)	0130/1290	031050	031050	0309+68	B PETERS CK. BMSBG 62/1006/0140/0000 LENGTH(AH 3412 BK 2016)
MISERABLE HILL RD (PRDR)	0120/2180	028797	031050	0287+15	BMSBG 62/1006/0120/1224 2 0 62034 0 01 0299+72 B PETERS CK. BMSBG 62/1006/0120/1224
THOMAS RD (SR1053 SEG 0010/0000)	0110/1490	026118	0110/1484	0260+08	MFC BEGIN = C NC VENETIA RD MUNNTOWN RD (T673)
	0100/3127	022959	0110/0000	0229+00	LENGTH(AH 2679 BK 3159) NOTTINGHAM NORTH STRABANE T DEVORE RD (T671) NC LINDEN RD
	0100/2125		0100/3127		

DIR: B TOTAL LEN: 15.335 MI.
LEFT MUN: NORTH STRABANE T

DIST: 12-4 SR: 1006
RIGHT MUN: NORTH STRABANE T

Stationing	Segment	Length	Description
	0100/0000		THOMAS EIGHTY FOUR RD (SR1055 SEG 0150/1355) LENGTH(AH 3159 BK 2089) LONG DR (T648)
	0090/1548		
020870 FT		020870 FT	2 0 62034 0 01 0208+11 PRIVATE FARM LN (PRDR)
	0090/0000		LENGTH(AH 2089 BK 2017)
018853 FT		018853 FT	2 0 62034 0 01 0187+94
	0080/0000		LENGTH(AH 2017 BK 2536)
016317 FT		016317 FT	2 0 62034 0 01 0162+58
	0070/0000		LENGTH(AH 2536 BK 2526)
2 0 62034 0 01 0137+27		013791 FT	WILSON RD (SR1051 SEG 0020/2368)
ROSS RD (T677)		0060/0000	0060/0572 013791 FT LENGTH(AH 2526 BK 2520)
		0050/0159	BMS EN 62/1006/0050/0079 2 0 62034 0 01 0112+99 P3 LT. CHART CK

DIR: B TOTAL LEN: 15.335 MI. DIST: 12-4 SR: 1006
 LEFT MUN: NORTH STRABANE T RIGHT MUN: NORTH STRABANE T

2 0 62034 0 01 0112+15 011271 FT
 LINDEN CREEK RD
 (SR1023 SEG 0010/0000) 0050/0000

0050/0079 BMSBG 62/1006/0050/0079
 011271 FT
 0050/0000 LENGTH(AH 2520 BK 2776)

008495 FT

008495 FT 2 0 62034 0 01 0084+25
 0040/0000 LENGTH(AH 2776 BK 2469)

KNIGHT LN
 (PRDR)

0030/0410
 006026 FT

006026 FT 2 0 62034 0 01 0059+42
 0030/0000 LENGTH(AH 2469 BK 3598)

0020/1070 TOWNSHIP LN
 (TWP)

2 0 62034 0 01 0023+30 002428 FT
 WALKER RD
 (T679) 0020/0000

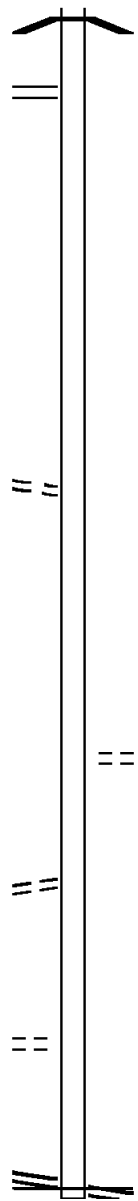
002428 FT
 0020/0000 LENGTH(AH 3598 BK 2428)

JONES ST
 (T461)

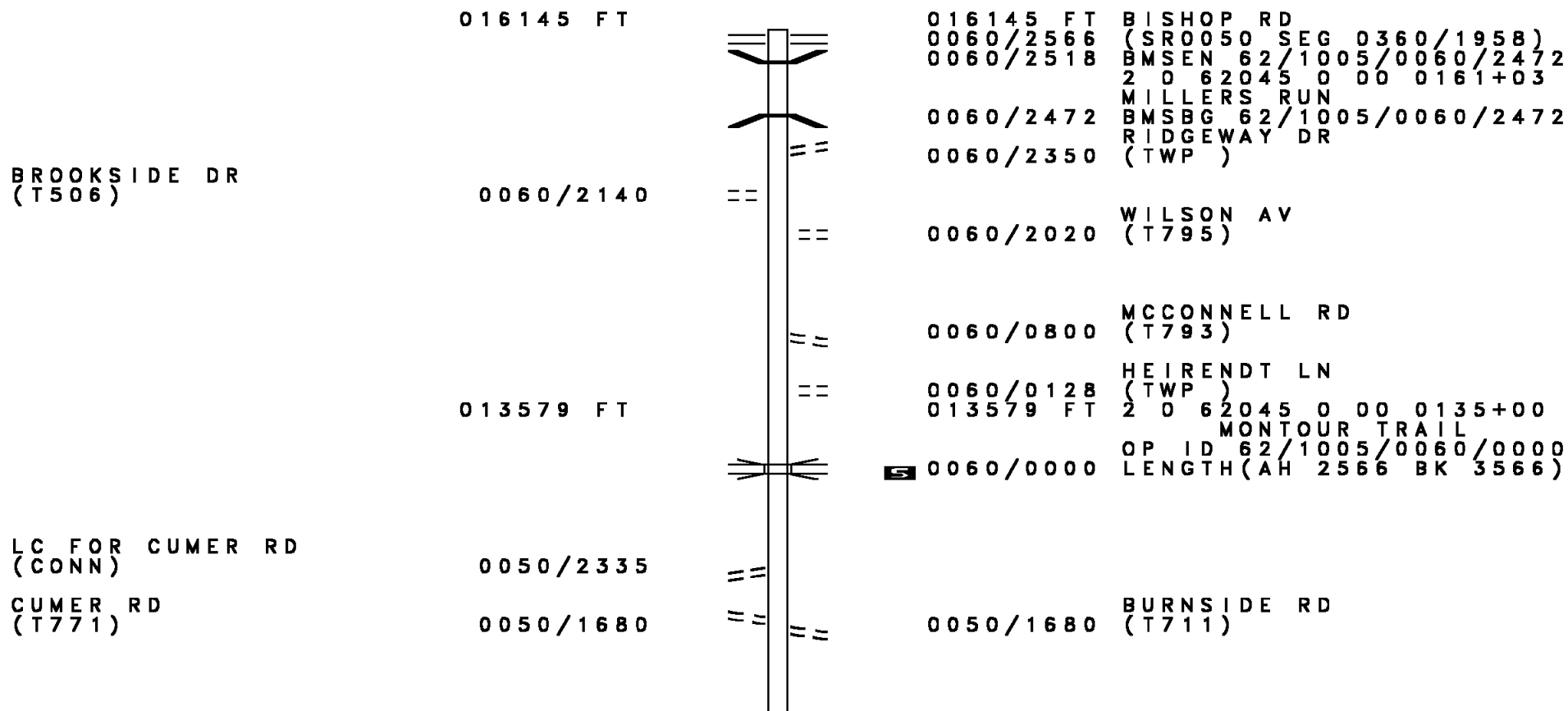
0010/0485

2 0 62034 0 00 0000+00 000000 FT
 WASHINGTON RD
 (SR0019 SEG 0481/0000)
 (SR0019 SEG 0480/0000) 0010/0000

NC LINDEN RD
 WASHINGTON RD
 000000 FT (SR0019 SEG 0481/0000)
 (SR0019 SEG 0480/0000)
 MFC BEGIN = D
 0010/0000 LENGTH(AH 2428 BK 0000)



DIR: B TOTAL LEN: 3.058 MI. DIST: 12-4 SR: 1005
 LEFT MUN: CECIL T RIGHT MUN: CECIL T



DIR: B TOTAL LEN: 3.058 MI. DIST: 12-4 SR: 1005
 LEFT MUN: CECIL T RIGHT MUN: CECIL T

Stationing	Description	Length	Notes
010013 FT		010013 FT	2 0 62045 0 00 0100+64
		0050/0000	LENGTH(AH 3566 BK 2149)
2 0 62045 0 00 0077+54	OHARE RD (T662)	007864 FT	
	CIAFFONI RD (T662)	0040/0000	LENGTH(AH 2149 BK 2270)
		0030/2070	
BEECH ST (T611)		0030/0960	WALNUT ST (T616)
		005594 FT	2 0 62045 0 00 0056+08
		0030/0000	ELM ST (T614) LENGTH(AH 2270 BK 2933)
		0020/2700	MUSE SCHOOL ST (TWP)
BEECH ST (T611)		0020/1995	
		0020/1930	OAK ST (T610)
		002661 FT	2 0 62045 0 00 0026+73
		0020/0000	VILLAGE: MUSE LENGTH(AH 2933 BK 2661)
		0010/1485	OAKBROOKE DR (TWP)
2 0 62045 0 00 0000+00	VENICE MUSE RD (SR0980 SEG 0080/2525)	000000 FT	NC MUSE BISHOP RD VENICE MUSE RD (SR0980 SEG 0080/2525)
		0010/0000	MFC BEGIN = D LENGTH(AH 2661 BK 0000)

	007725 FT		007725 FT	INTER-AHD SUGAR CAMP RD (T832)
FOR SR 1004 AND 1015 (CONN)	0030/1996	==	0030/2179	CHURCHILL RD (SR1015 SEG 0060/2024)
	005546 FT	==	005546 FT	2 0 62030 0 00 0029+36 FROEBE RD (T753)
EMPRESS ARABIAN EQ CENT (PRDR)	0020/2125	==	0030/0000	LENGTH(AH 2179 BK 2954)
QUAIL RUN RD (T913)	0020/0665	==	0020/1203	OP ID ARROWHEAD TRAIL 62/1004/0020/1203
2 0 62030 0 00 0000+00 BROOKWOOD RD (T995)	002592 FT 0020/0000	==	002592 FT	
SHAWNEE TR (T881)	0010/1908	==	0020/0000	LENGTH(AH 2954 BK 2592)
EDGAR LN (T881)	0010/1068	==		
	000000 FT	==	0010/0491	LOUISIANA LN (TWP)
			000000 FT	2 0 62171 0 01 0020+71 NC SUGAR CAMP RD BEBOUT RD (SR1019 SEG 0080/0000) MFC BEGIN = D
			0010/0000	LENGTH(AH 2592 BK 0000)

EXTRACT DATE: 12/18/2023 ROADWAY MANAGEMENT SYSTEM PAGE NUMBER: 261
PRINT DATE: 12/21/2023 SLD COUNTY/SR - ANNUAL PRINT COUNTY: WASHINGTON
DIR: B TOTAL LEN: .000 MI. DIST: 12-4 SR: 1003
LEFT MUN: PETERS T RIGHT MUN: PETERS T

000000 FT



000000 FT
7010/0000 LENGTH(AH 1803 BK 0000)

DIR: B TOTAL LEN: 5.991 MI. DIST: 12-4 SR: 1002
 LEFT MUN: PETERS T RIGHT MUN: PETERS T

	031631 FT		031631 FT	AH-ALLEGHENY (02)
HAYS RD			INTER-AHD MC MURRAY RD	
(TWP)	0130/1775	==	0130/2299 (SR3009 SEG 0010/0000)	
			0130/1775 (T792)	SPRING MEADOWS DR
COUNTRY BROOK RD			0130/0765	BROOKWOOD RD
(TWP)	0130/0490	==		(T996)
	029332 FT			
			029332 FT	2 0 62191 0 00 0199+61
			0130/0000	LENGTH(AH 2299 BK 1971)
FULTON DR				
(TWP)	0120/0515	==		
2 0 62191 0 00 0178+73	027361 FT			
THOMPSONVILLE RD			0120/0200	BITTERSWEET CR
(T757)	0120/0000	==		(T744)
DEMME DR			027361 FT	BEBOUT RD
(T894)	0110/2085	==	0120/0000	(SR1019 SEG 0080/1795)
CIDAR LN				LENGTH(AH 1971 BK 2510)
(TWP)	0110/1645	==		
WALLACE DR				
(TWP)	0110/1060	==	0110/1060	SUNNY DELL LN
				(TWP)
	024851 FT			
			024851 FT	2 0 62191 0 00 0154+00
			0110/0000	BELL DR
				(TWP)
				LENGTH(AH 2510 BK 2905)

DIR: B TOTAL LEN: 5.991 MI. DIST: 12-4 SR: 1002
 LEFT MUN: PETERS T RIGHT MUN: PETERS T

Left Side Description	Left Side Stationing	Right Side Description	Right Side Stationing
PETERS TWP SCHOOL (PRDR)	0100/2825		
		MUNICIPAL DR (PRDR)	0100/1735
TO 1010/0170 SH (CONN)	0100/1335		
		BRUSH RUN STRUCTURE LENGTH 33 FT BMSID 62/1002/0100/1290 VALLEY BROOK RD (SR1010 SEG 0180/0000)	0100/1290
			0100/1245
		TO 1010/0180 SH (CONN)	0100/1140
		BIKE TRAIL OP ID 62/1002/0100/0980 THOMAS RD (SR1017 SEG 0050/2900)	0100/0980
MCCLINTOCK DR (T728)	0100/0350 021946 FT		0100/0835
		2 0 62191 0 00 0126+14 CANDLELITE DR (TWP)	021946 FT
FOREST DR (T729)	0090/2340	LENGTH(AH 2905 BK 2842)	0100/0000
LINDENVALE DR (TWP)	0090/1445		
SHADY LN (TWP)	0090/0060 019104 FT		
		019104 FT 2 0 62191 0 00 0097+55 INVERNESS DR (T991)	019104 FT
		LENGTH(AH 2842 BK 2375)	0090/0000
		WOODS LN (TWP)	
	016729 FT	0084/0533 016729 FT 0 0 00000 0 00 0000+00 LENGTH(AH 2375 BK 1900)	0084/0000

DIR: B TOTAL LEN: 5.991 MI. DIST: 12-4 SR: 1002
 LEFT MUN: PETERS T RIGHT MUN: PETERS T

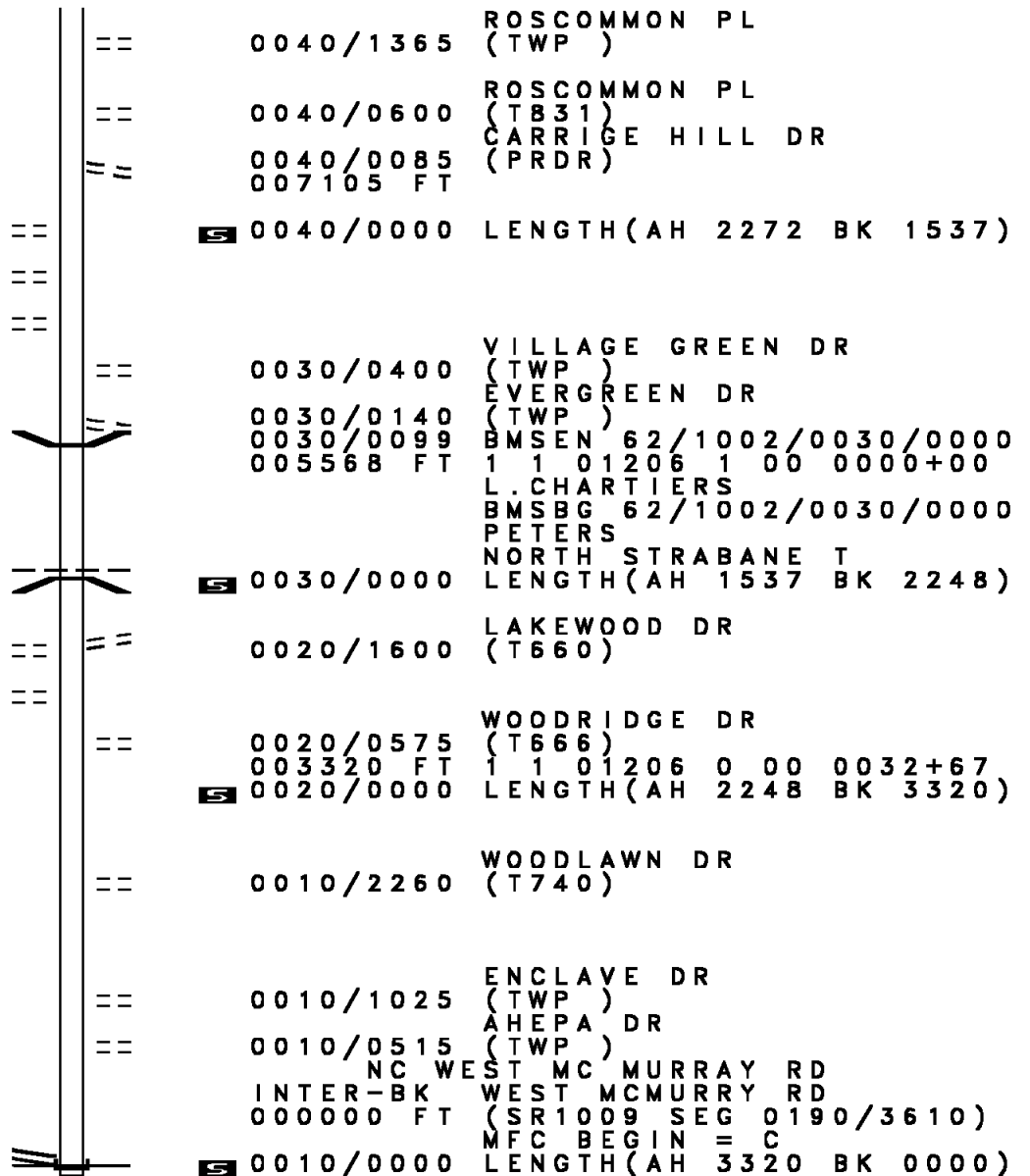
Segment	Start Station	End Station	Length (FT)	Notes
(TB1013) CENTER CHURCH (T910)	0070/1080	0070/0550	014829	CENTER CHURCH RD (T752)
BRAEBURN DR (TWP)	0060/2710	0060/2675	0060/2628	HOLLY DR (T711) LENGTH(AH 1900 BK 3064)
BRAEBURN DR (TWP)	0060/2628	0060/1400	011765	TANGLEWOOD DR (T712)
FIELDBROOK DR (T837)	0060/1660	0060/0575	011765	PETERS TWP HIGH SCHOOL (GOVT)
MCNARY ST (T845)	0050/0655	0050/0865	0050/0850	PETERS TWP HIGH SCHOOL (GOVT) LENGTH(AH 3064 BK 2388)
JONES DR (TWP)	0050/0395	0050/1215	009377	HERITAGE MEADOWS DR (T877)
TO 0019/0540 SH (CONN)	0050/0120	0050/0865	009377	BMSEN 62/1002/0050/0850 B CHARTIERS BMSBG 62/1002/0050/0850
MOORE DR (T834)	0040/1590	0050/0120	009377	FROM 0019/0530 SH (CONN) NC EA ST MC MURRAY RD WASHINGTON RD (SR0019 SEG 0541/0000) (SR0019 SEG 0540/0000) LENGTH(AH 2388 BK 2272)

DIR: B TOTAL LEN: 5.991 MI. DIST: 12-4 SR: 1002
 LEFT MUN: PETERS T RIGHT MUN: PETERS T

1 1 01206 1 00 0015+46 007105 FT
 CRESTVIEW DR
 (T835) 0040/0000
 RAFFAEL DR 0030/1135
 (TWP) 0030/0800
 OAKWOOD RD
 (T986)

WATERFORD DR
 (TWP) 0020/1600
 HAHN RD 0020/1075
 (T748)

1 1 01206 0 00 0000+00 000000 FT
 MORGANZA RD
 (SR1009 SEG 0190/3610) 0010/0000



0040/1365 ROSCOMMON PL
 (TWP)
 0040/0600 ROSCOMMON PL
 (TB31)
 0040/0085 CARRIGE HILL DR
 (PRDR)
 007105 FT
 S 0040/0000 LENGTH(AH 2272 BK 1537)
 0030/1135
 0030/0800
 0030/0400 VILLAGE GREEN DR
 (TWP)
 0030/0140 EVERGREEN DR
 (TWP)
 0030/0099 BMSEN 62/1002/0030/0000
 005568 FT 1 1 01206 1 00 0000+00
 L. CHARTIERS
 BMSBG 62/1002/0030/0000
 PETERS
 NORTH STRABANE T
 S 0030/0000 LENGTH(AH 1537 BK 2248)
 LAKEWOOD DR
 0020/1600 (T660)
 0020/0575 WOODRIDGE DR
 (T666)
 003320 FT 1 1 01206 0 00 0032+67
 S 0020/0000 LENGTH(AH 2248 BK 3320)
 WOODLAWN DR
 0010/2260 (T740)
 ENCLAVE DR
 0010/1025 (TWP)
 AHEPA DR
 0010/0515 (TWP)
 NC WEST MC MURRAY RD
 INTER-BK WEST MCMURRY RD
 000000 FT (SR1009 SEG 0190/3610)
 MFC BEGIN = C
 S 0010/0000 LENGTH(AH 3320 BK 0000)

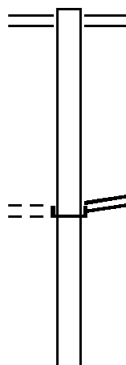
EXTRACT DATE: 12/18/2023 ROADWAY MANAGEMENT SYSTEM PAGE NUMBER: 256
 PRINT DATE: 12/21/2023 SLD COUNTY/SR - ANNUAL PRINT COUNTY: WASHINGTON
 DIR: B TOTAL LEN: 4.068 MI. DIST: 12-4 SR: 1001
 LEFT MUN: CECIL T RIGHT MUN: CECIL T

PROFIO RD
 (T652)

021478 FT

020453 FT

0094/0000



021478 FT MCDONALD ST
 0094/1025 (SR0980 SEG 0190/2250)

020453 FT 0 0 00000 0 00 0000+00
 OLD REISSING RD
 (SR1001 SEG 0090/0000)

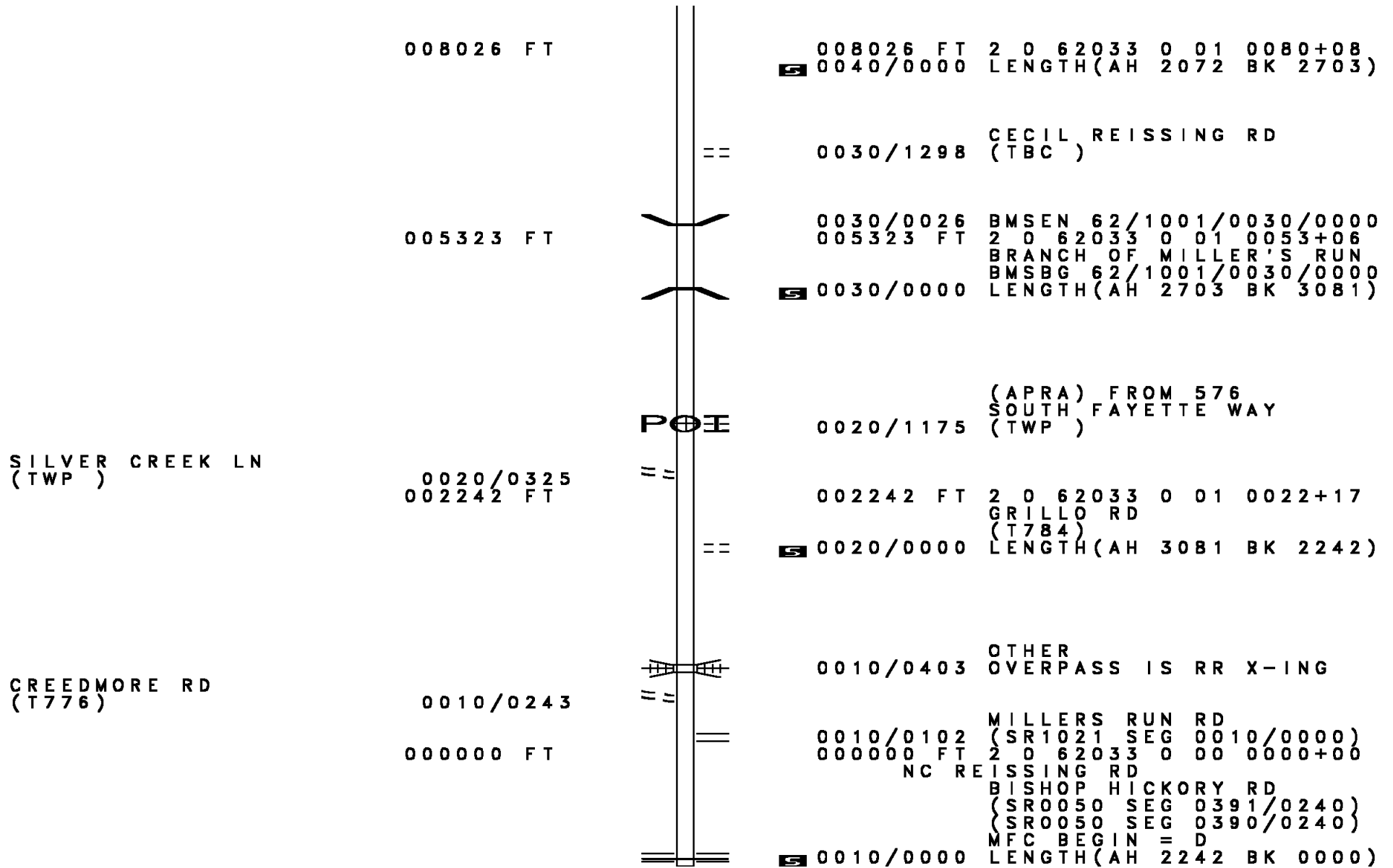
INTER-BK REISSING RD
 (SR1001 SEG 0080/2701)
 5 0094/0000 LENGTH(AH 1025 BK 2701)

DIR: B TOTAL LEN: 4.068 MI. DIST: 12-4 SR: 1001
 LEFT MUN: CECIL T RIGHT MUN: CECIL T

KING RD
 (T813)
 GRANGE RD
 (T662)

Stationing	Distance	Segment	Length	Start	End	Notes
		INTER-AHD REISSING RD				
		0080/2701				(SR1001 SEG 0094/0000)
		0080/2395				NORTH REISSING LN (TWP)
017752	FT	0080/0000	2 0 62033	0 01	0177+22	LENGTH(AH 2701 BK 2501)
015251	FT	0070/0000	2 0 62033	0 01	0152+21	HALLAM RD (T660) LENGTH(AH 2501 BK 2971)
012280	FT	0060/0000	2 0 62033	0 01	0122+68	LENGTH(AH 2971 BK 2182)
0050/2075						
0050/2015						
010098	FT	0050/0000	2 0 62033	0 01	0100+80	LENGTH(AH 2182 BK 2072)

DIR: B TOTAL LEN: 4.068 MI. DIST: 12-4 SR: 1001
LEFT MUN: CECIL T RIGHT MUN: CECIL T




EXTRACT DATE: 12/18/2023 ROADWAY MANAGEMENT SYSTEM PAGE NUMBER: 253
PRINT DATE: 12/21/2023 SLD COUNTY/SR - ANNUAL PRINT COUNTY: WASHINGTON
DIR: B TOTAL LEN: 16.906 MI. DIST: 12-4 SR: 980
LEFT MUN: ROBINSON T RIGHT MUN: ROBINSON T

089263 FT

089263 FT AH-ALLEGHENY (02)
INTER-AHD ROBINSON HW
0330/2414 (SR0980 SEG 0010/0000)

086849 FT

086849 FT 2 0 62069 0 00 0147+23
5 0330/0000 LENGTH(AH 2414 BK 2870)



DIR: B TOTAL LEN: 16.906 MI. DIST: 12-4 SR: 980
 LEFT MUN: ROBINSON T RIGHT MUN: ROBINSON T

	083979 FT			083979 FT	2 0 62069 0 00 0118+37
				5 0320/0000	LENGTH(AH 2870 BK 1978)
	082001 FT			082001 FT	2 0 62069 0 00 0098+59
					B L RACCOON
					STRUCTURE LENGTH 12 FT
				5 0310/0000	BMSID 62/0980/0310/0000
					LENGTH(AH 1978 BK 2791)
				0300/2550	BEAGLE CLUB RD
					(T849)
GEARY FARM WY (T843)	0300/2230	==			
				0300/1620	BMSEN 62/0980/0300/1602
					2 0 62069 0 00 0086+64
					B RACCOON CK
				0300/1602	BMSBG 62/0980/0300/1602
SR 4010 SH (SR4010 SEG 0024/3440) LASKA DR (TWP)	0300/0400	==	==	0300/0400	DONALDSON RD (T843)
	0300/0110	==			
	079210 FT			079210 FT	2 0 62069 0 00 0070+71
				5 0300/0000	LENGTH(AH 2791 BK 2625)
QUICKSILVER RD (SR4011 SEG 0040/1413)	0290/1130	==			
				0290/0935	HIKE TRAIL OP ID 62/0980/0290/0935
	076585 FT			076585 FT	2 0 62069 0 00 0044+63
				5 0290/0000	LENGTH(AH 2625 BK 2526)

DIR: B TOTAL LEN: 16.906 MI. DIST: 12-4 SR: 980
 LEFT MUN: ROBINSON T RIGHT MUN: ROBINSON T

	==	0280/0620	FIELDCREST DR (TWP)
074059 FT		074059 FT	2 0 62069 0 00 0019+56 PRIVATE DR (PRDR)
	==	0280/0000	LENGTH(AH 2526 BK 2055)
072004 FT		072004 FT	1 1 05763 0 00 0103+01
		0270/0000	LENGTH(AH 2055 BK 2855)
	==	0260/2440	NORTH BRANCH RD (SR4067 SEG 0010/0000)
069149 FT		069149 FT	1 1 05763 0 00 0074+46
		0260/0000	LENGTH(AH 2855 BK 3500)
065649 FT		065649 FT	1 1 05763 0 00 0039+22
FORT CHERRY (TO 576) (TNPK)		0250/0000	LENGTH(AH 3500 BK 3943)
0240/3590	==		

DIR: B TOTAL LEN: 16.906 MI. DIST: 12-4 SR: 980
 LEFT MUN: ROBINSON T RIGHT MUN: ROBINSON T

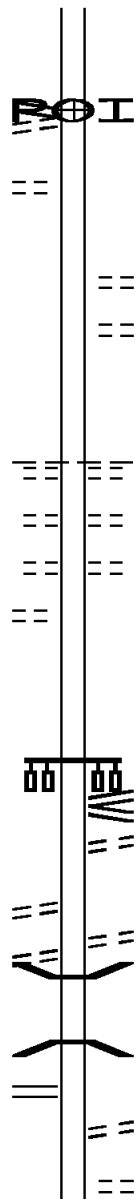
NOBLESTOWN RD 061706 FT
 (SR4037 SEG 0120/2866)
 STEPHENSON EQUIPMENT IN
 (PRDR) 0240/0000

WEST END RD 0230/1665
 (T603)

UNNAMED AL 0220/0240
 (BORO) 058144 FT

BARR ST 0210/1602
 (BORO)
 OHARA ST 0210/1432
 (BORO)

JOHNS AV 0210/0952
 (SR4012 SEG 0200/2617)



061706 FT 1 1 05763 0 00 0000+00
 (APRA) STEPHENSON EQUIP
 NC ROBINSON HW
 0240/0000 LENGTH(AH 3943 BK 2513)

0230/0705 SIXTH ST
 (BORO)
 0230/0350 FIFTH ST
 (BORO)
 059193 FT 2 0 62180 0 04 0523+13
 FOURTH ST
 (BORO)

0230/0000 ROBINSON
 MCDONALD B
 LENGTH(AH 2513 BK 1049)
 0220/0700 THIRD ST
 (BORO)
 0220/0355 STATION ST
 (BORO)

058144 FT 2 0 62180 0 04 0533+53
 MCDONALD ST
 (SR4013 SEG 0010/0000)
 NC LINCOLN AV

0220/0000 LINCOLN AV
 (SR4012 SEG 0210/0000)
 LENGTH(AH 1049 BK 1814)
 0210/1622 BARR ST
 (BORO)

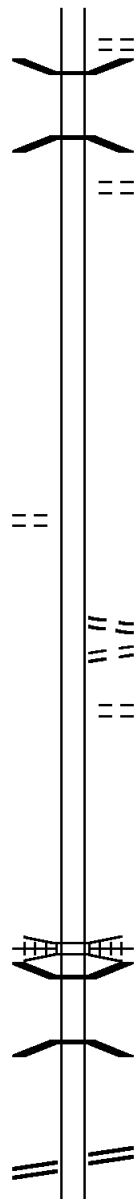
0210/1432 OHARA ST
 (BORO)
 0210/1260 BMSSEN 62/0980/0210/0979
 0 0 00000 0 00 0000+00
 ROBINSON RUN
 0210/1236 BMSBG 62/0980/0210/0979

0210/0807 JOHNSTON ST
 (BORO)
 0210/0627 ROOSEVELT AV
 (BORO)

DIR: B TOTAL LEN: 16.906 MI. DIST: 12-4 SR: 980
 LEFT MUN: MCDONALD B RIGHT MUN: MCDONALD B

Street Name	Stationing	Length	Notes
	0210/0308		MCDONALD CECIL T LAUREL HILL RD (T652)
	0210/0257		
056330 FT	056330 FT		2 0 62004 0 00 0048+31
	0210/0000		LENGTH(AH 1814 BK 2030) B ROBINSON R STRUCTURE LENGTH 9 FT BMSID 62/0980/0200/1977
	0200/1977		
	0200/0970		OP ID 62/7576/9900/1248 PA TPK (SOUTHERN B)
	0200/0900		OP ID 62/7576/9900/1247 PA TPK (SOUTHERN B)
054300 FT	054300 FT		2 0 62004 0 00 0025+47
	0200/0000		LENGTH(AH 2030 BK 2477) REISSING RD
	0190/2250		(SR1001 SEG 0094/1025)
TAYLOR DR (T729)	0190/1605		
	0190/1345		HIGHLAND DR (TB13)
	0190/1085		CLARA DR (PRDR)
AYERS ST (T785)	0190/0940		
DOVER DR (T779)	0190/0245		
051823 FT	0190/0150		OLIVER ST (T792)
	051823 FT		2 0 62004 0 00 0000+70
	0190/0000		LENGTH(AH 2477 BK 2997)
GLADDEN RD (TB13)	0180/2155		
048826 FT	0180/0380		TIMBER RUN DR (PRDR)
	048826 FT		1 1 00027 0 00 0096+44
	0180/0000		LENGTH(AH 2997 BK 3019)

DIR: B TOTAL LEN: 16.906 MI. DIST: 12-4 SR: 980
 LEFT MUN: CECIL T RIGHT MUN: CECIL T



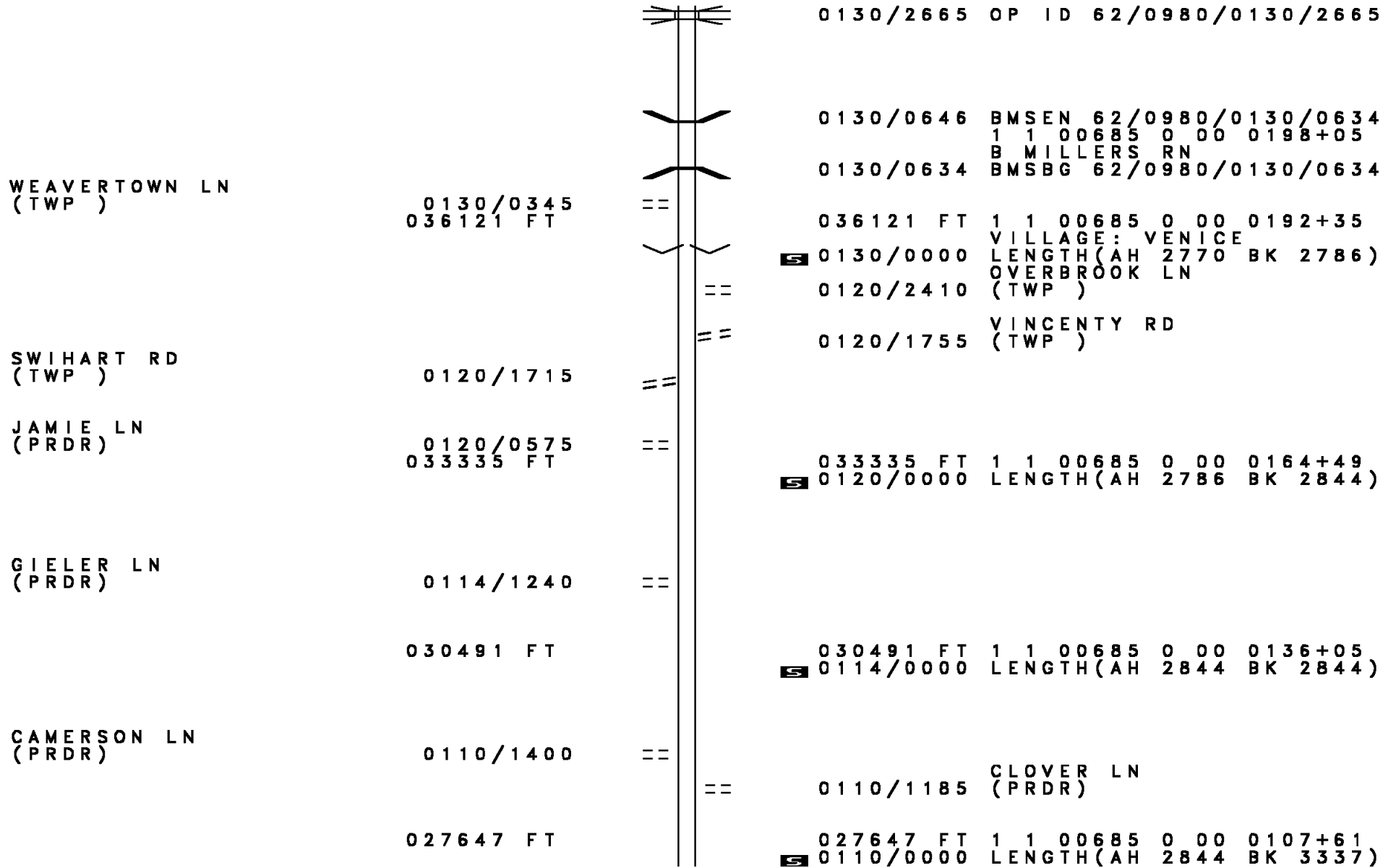
		0170/2030	CROTHERS LN
		0170/1765	(TWP)
			BMSSEN 62/0980/0170/1737
			1 1 00027 0 00 0083+62
		0170/1737	B MILLERS RN
			BMSBG 62/0980/0170/1737
		0170/1405	CROTHERS LN
			(TWP)
045807 FT		045807 FT	1 1 00027 0 00 0067+32
		0170/0000	LENGTH(AH 3019 BK 2997)
		042810 FT	1 1 00027 0 00 0036+14
			WHITE LN
			(T623)
		0160/0000	LENGTH(AH 2997 BK 2208)
			WHITE LN
		0150/1680	(T623)
			COLEMAN RD
		0150/1445	(T797)
040602 FT		040602 FT	1 1 00027 0 00 0014+21
		0150/0000	LENGTH(AH 2208 BK 1711)
		0140/0405	OTHER
		0140/0282	OVERPASS IS RR X-ING
			BMSSEN 62/0980/0140/0230
			1 1 00685 0 00 0222+21
			B MILLERS RN
		0140/0230	BMSBG 62/0980/0140/0230
		038891 FT	1 1 00685 0 00 0219+89
			BISHOP HICKORY RD
			(SR0050 SEG 0320/0000)
			NC MC DONALD ST
		0140/0000	LENGTH(AH 1711 BK 2770)
			MONTOUR TRAIL

AMANDA LN
(PRDR)

0160/0500
042810 FT

MILLERS RUN RD
(SR0050 SEG 0320/0000) 0140/0000

DIR: B TOTAL LEN: 16.906 MI. DIST: 12-4 SR: 980
 LEFT MUN: CECIL T RIGHT MUN: CECIL T



WEAVERTOWN LN
(TWP)

0130/0345
036121 FT

SWIHART RD
(TWP)

0120/1715

JAMIE LN
(PRDR)

0120/0575
033335 FT

GIELER LN
(PRDR)

0114/1240

030491 FT

CAMERSON LN
(PRDR)

0110/1400

027647 FT

0130/2665 OP ID 62/0980/0130/2665

0130/0646 BMSEN 62/0980/0130/0634
1 1 00685 0 00 0198+05

0130/0634 BMSBG 62/0980/0130/0634

036121 FT 1 1 00685 0 00 0192+35

5 0130/0000 VILLAGE: VENICE
LENGTH(AH 2770 BK 2786)

0120/2410 OVERBROOK LN
(TWP)

0120/1755 VINCENTY RD
(TWP)

5 033335 FT 1 1 00685 0 00 0164+49
5 0120/0000 LENGTH(AH 2786 BK 2844)

5 030491 FT 1 1 00685 0 00 0136+05
5 0114/0000 LENGTH(AH 2844 BK 2844)

0110/1185 CLOVER LN
(PRDR)

5 027647 FT 1 1 00685 0 00 0107+61
5 0110/0000 LENGTH(AH 2844 BK 3337)

DIR: B TOTAL LEN: 16.906 MI. DIST: 12-4 SR: 980
 LEFT MUN: CECIL T RIGHT MUN: CECIL T

	024310 FT		
SWIHART RD (T650)	0090/3130		024310 FT 1 1 00685 0 00 0074+24 S 0100/0000 LENGTH(AH 3337 BK 3526)
CHARTIERS RUN RD (SR1007 SEG 0060/2657)	0090/2210	==	0090/2210 OHARE RD (T662)
		==	0090/1750 PARK PLACE LN (PRDR)
	020784 FT	==	020784 FT 1 1 00685 0 00 0037+98 S 0090/0000 LENGTH(AH 3526 BK 3912)
		==	0080/3835 VISTA DR (TWP)
		==	0080/2525 MUSE CECIL RD (SR1005 SEG 0010/0000)
		==	0080/2350 BMSSEN 62/0980/0080/2336 1 1 00685 0 00 0038+98
		==	0080/2336 B BRUSH RUN BMSBG 62/0980/0080/2336
		==	0080/0360 HILLVIEW ST EXT (TWP)
		==	0080/0055 HILLVIEW ST (TWP)
	016872 FT	==	0080/0017 BMSSEN 62/0980/0080/0000 016872 FT 2 0 62181 0 00 0079+76 NC SR 0980 SH B BRUSH RUN

DIR: B TOTAL LEN: 16.906 MI. DIST: 12-4 SR: 980
 LEFT MUN: CECIL T RIGHT MUN: CECIL T

VALLEY RD
(T672)

0070/2185

CECIL ST
(T846)

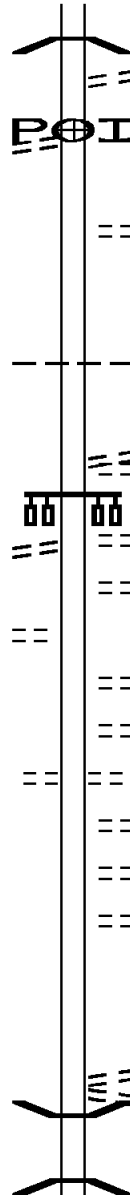
0060/1660

MCNARY AV
(BORO)

0060/1200

014623 FT

011612 FT



0080/0000 BMSBG 62/0980/0080/0000
 LENGTH(AH 3912 BK 2249)
 BURNSIDE RD
 (T672)
 0070/2210
 0070/2185 (APRA) RUSS L YOST TRUC
 HOOKS LN
 (BORO)
 0070/1140
 014623 FT 2 0 62181 0 00 0057+45
 LENGTH(AH 2249 BK 3011)
 0070/0000
 CECIL
 0060/2773 CANONSBURG B
 FIRST ST
 (BORO)
 0060/2185 COLUMBIA RD
 (BORO)
 GLADDEN RD
 (BORO)
 0060/1660
 0060/1660
 0060/1515 MOORE AV
 (BORO)
 0060/0910 HIGHLAND AV
 (BORO)
 0060/0760 GUM AL
 (BORO)
 0060/0610 GRIFFIN AV
 (BORO)
 0060/0455 FIR AL
 (BORO)
 0060/0305 FRANKLIN AV
 (BORO)
 0060/0155 ELM AL
 (BORO)
 011612 FT 2 0 62181 0 00 0027+38
 EUCLID AV
 (BORO)
 NC F I
 FIRST ST
 (BORO)
 0060/0000 LENGTH(AH 3011 BK 2819)
 0050/2610 BMSSEN 62/0980/0050/2580
 2 0 62181 0 00 0024+90
 BRUSH RUN
 0050/2580 BMSBG 62/0980/0050/2580

DIR: B TOTAL LEN: 16.906 MI. DIST: 12-4 SR: 980
 LEFT MUN: CANONSBURG B RIGHT MUN: CANONSBURG B

Left Side	Center Line	Right Side
WALTERS AL (BORO) 0050/2515	==	PATSCH AL (BORO) 0050/2515
CRAIGHEAD ST (BORO) 0050/2360	==	0050/2504 (AAR 004196*)#TRKS 00
PEACH AV (BORO) 0050/2150	==	
		ADAMS AV (TWP) NC EUCLID AV
		MORGANZA RD (SR1009 SEG 0170/0000) (SR1009 SEG 0171/0000)
COLLEGE ST (BORO) 0050/0920	==	0050/1310
BROWN AL (BORO) 0050/0270	==	
008793 FT		008793 FT 2 0 62181 0 00 0000+00
ASHLAND AV (BORO) 0050/0000	==	NC ADAMS AV
DE ANGELO DR (BORO) 0040/1165	==	0050/0000 LENGTH(AH 2819 BK 1745)
SMITH ST APARTMENT DR (PRDR) 0040/0870	==	
UNNAMED AL (BORO) 0040/0715	==	
		GREENSIDE AV (BORO)
1 0 00108 0 03 0432+72 007048 FT		0040/0565 007048 FT
CENTRAL AV (SR1027 SEG 0050/2605)		NC PIKE ST
PIKE ST (SR1009 SEG 0160/2128) 0040/0000	==	0040/0000 LENGTH(AH 1745 BK 1268)
WATER ST (BORO) 0030/1125	==	
		WATER ST (BORO) 0030/1090
		0030/0907 (AAR 510318G)#TRKS 01
		0030/0886 BMSSEN 62/0980/0030/0794
		NC N CENTRAL AV
		1 0 00108 0 03 0427+89
		0030/0794 CHARTIERS CREEK
		BMSBG 62/0980/0030/0794
ARCHER ST (BORO) 0030/0600	==	
VAN EMAN ST		

DIR: B TOTAL LEN: 16.906 MI. DIST: 12-4 SR: 980
 LEFT MUN: CANONSBURG B RIGHT MUN: CANONSBURG B

Segment Description	Stationing	Length	Notes
(BORO)	0030/0360		
1 0 00108 0 03 0420+03	005780 FT		
SPEERS ST (BORO)	0030/0000		
ELM ST (BORO)	0020/1970		
ARCH ST (BORO)	0020/0675		
1 0 00108 0 02 0395+33	003362 FT		
CENTRAL AV ET (BORO)	0020/0000		
MAPLE ST (T638)	0010/2615		
BENNINGTON ST (TWP)	0010/2030		
BOONE AV (SR1035 SEG 0010/0000)	0010/1590		
VANCE DR (TWP)	0010/1570		
	000000 FT		
HILL CHURCH HOUSTON RD (SR0519 SEG 0242/0000)	0010/0000		
	0030/0275	005780 FT	MEADOW LN (BORO)
	0030/0000		LENGTH(AH 1268 BK 2418) HARRISON ST (BORO)
	0020/2355		
	0020/1729		SR 0079 OP ID 62/0079/0435/0855
	0020/1669		SR 0079 OP ID 62/0079/0434/0850
	0020/1485		BORO AL (BORO)
	0020/1405		MCCOY WY (BORO)
	0020/0405	003362 FT	FOUNTAIN ST (BORO) CANONSBURG NORTH STRABANE T
	0020/0000		LENGTH(AH 2418 BK 3362)
	0010/1665		KIDDER LN (T695)
	0010/1590		GARDEN ST (T681)
	0010/0340	000000 FT	S CENTRAL AVE EXT (TWP)
			1 0 00108 0 01 0366+50
			CENTRAL AV RAMP D RD (SR8023 SEG 0502/0820)
			INTER-BK PA-519 (SR0519 SEG 0242/0000)
			MFC BEGIN = C
	0010/0000		LENGTH(AH 3362 BK 0000)

DIR: B TOTAL LEN: 11.153 MI. DIST: 12-4 SR: 917
 LEFT MUN: FALLOWFIELD T RIGHT MUN: FALLOWFIELD T

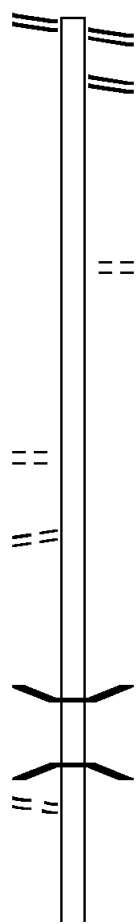
MAIN ST
 (SR0136 SEG 0280/0000) 058888 FT
 0250/1925

056963 FT

HESS RD
 (T587) 0240/0235
 2 0 62040 0 02 0227+92 054587 FT
 IRWIN RD
 (T922) 0240/0000

SPINNER SHAFT RD
 (PRDR) 0230/1117

051261 FT



058888 FT MAIN ST
 0250/1925 (SR0136 SEG 0280/0000)
 0250/1650 CRACKER JACK RD
 (SR1067 SEG 0060/2510)

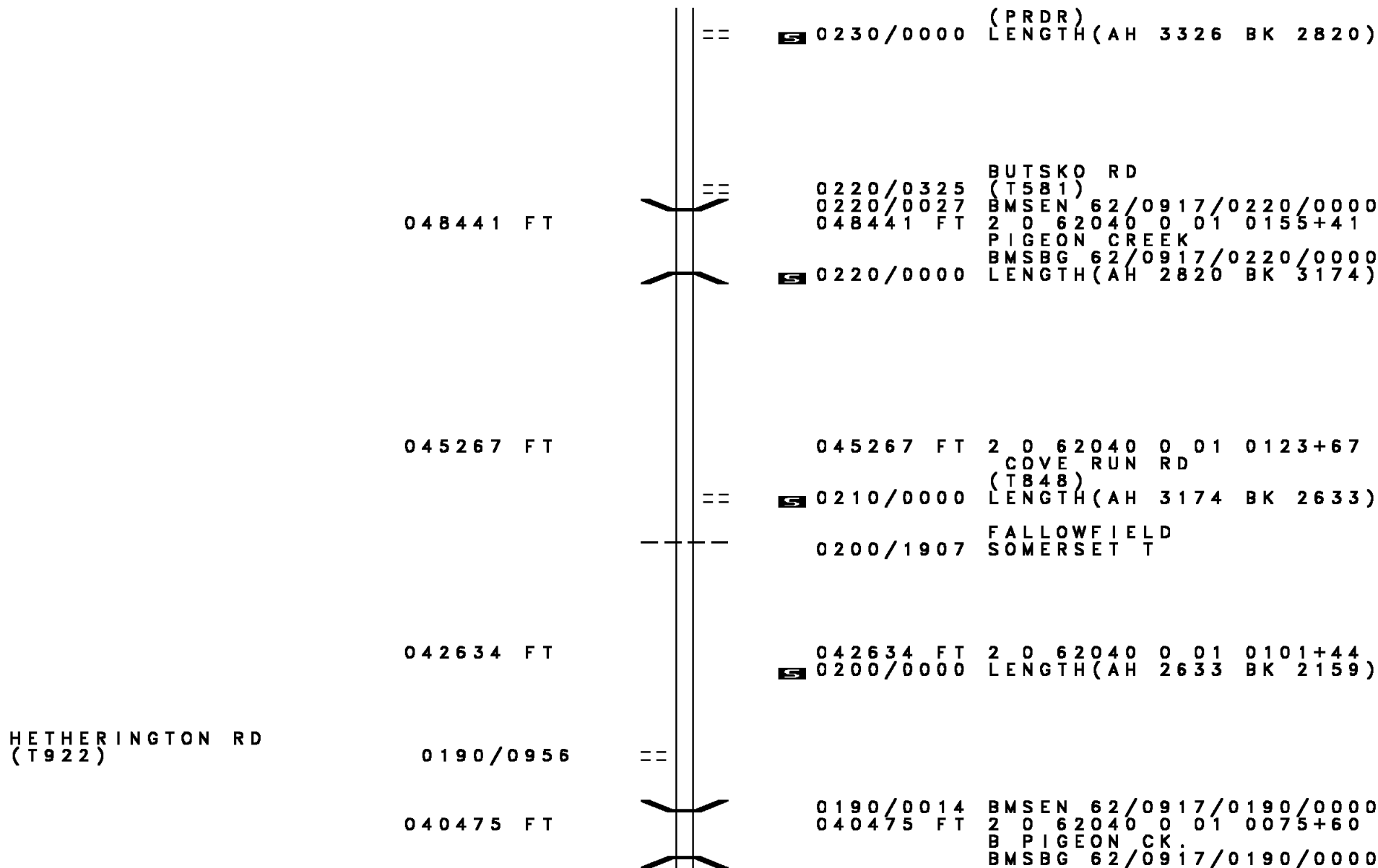
056963 FT 2 0 62040 0 02 0249+74
 1180 PITTSBURGH RD
 (PRDR)
 0250/0000 LENGTH(AH 1925 BK 2376)

054587 FT
 0240/0000 LENGTH(AH 2376 BK 3326)

0230/1213 BMS EN 62/0917/0230/1187
 2 0 62042 0 01 0195+39
 0230/1187 TRIB OF SAWMILL CREEK
 BMSBG 62/0917/0230/1187

051261 FT 2 0 62040 0 01 0184+71
 934 PITTSBURGH RD

DIR: B TOTAL LEN: 11.153 MI. DIST: 12-4 SR: 917
 LEFT MUN: FALLOWFIELD T RIGHT MUN: FALLOWFIELD T



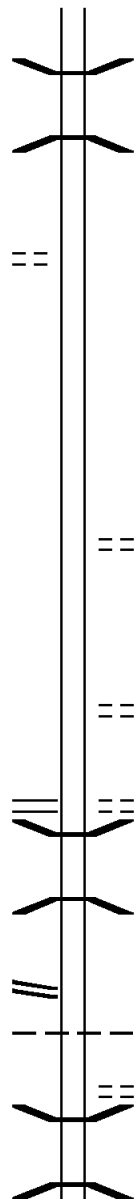
DIR: B TOTAL LEN: 11.153 MI.
 LEFT MUN: SOMERSET T

DIST: 12-4 SR: 917
 RIGHT MUN: SOMERSET T

2 0 62040 0 01 0056+30 038554 FT
 ALMOND RD
 (T521) 0180/0000

035634 FT

RAMP C RD
 (SR8028 SEG 0010/0500) 0150/1760



0190/0000 LENGTH(AH 2159 BK 1921)

0180/1105 BMS EN 62/0917/0180/1088
 2 0 62040 0 01 0067+21
 B PIGEON CK.

0180/1088 BMSBG 62/0917/0180/1088

038554 FT

0180/0000 LENGTH(AH 1921 BK 2920)

035634 FT 2 0 62040 0 01 0026+85
 0170/0000 LENGTH(AH 2920 BK 2659)
 DIAMOND ST
 (TWP)

0160/0790 FERN ST
 (T877)
 CARLTON DR
 (SR2028 SEG 0010/0735)
 MEADOW DR

0160/0360 (T509)
 0160/0211 BMS EN 62/0917/0160/0088
 2 0 62042 0 00 0001+79
 SR 0070 WB

0160/0088 BMSBG 62/0917/0160/0088
 032975 FT 2 0 62040 0 00 0000+00
 0160/0000 LENGTH(AH 2659 BK 1767)

0150/1499 SOMERSET
 BENTLEYVILLE B
 CIRCLE DR
 (BORO)

0150/1294 BMS EN 62/0917/0150/1175
 0150/1224 2 0 62052 0 00 0032+61
 N B PIGEON C
 0150/1175 BMSBG 62/0917/0150/1175

DIR: B TOTAL LEN: 11.153 MI. DIST: 12-4 SR: 917
 LEFT MUN: BENTLEYVILLE B RIGHT MUN: BENTLEYVILLE B

Location / Segment	Start Station	End Station	Length (FT)	Notes
AMES RD (BORO)	0150/0591	031208	031208 FT	031208 FT 2 0 62052 0 00 0020+54 LENGTH(AH 1767 BK 2000)
SMITH ST (BORO)	0140/0775	0140/0465		DALLAS ST (BORO)
ROOSEVELT ST (BORO)	0140/0335	0140/0090		
TO 0917/0130 SH (CONN)	0140/0090	029208	029208 FT	029208 FT 2 0 62052 0 00 0000+00 MAIN ST (SR2040 SEG 0010/0000)
FROM 0917/0140 SH (CONN)	0130/1845	0140/0000		NC P I TTSBURGH RD LENGTH(AH 2000 BK 1950)
MONONGAHELA ST (BORO)	0130/1759			
JOHNSTON RD (BORO)	0130/1130	0130/1037		BMS EN 62/0917/0130/1022 1 0 00118 0 00 0283+02 B PIGEON CK.
		0130/1022		BMSBG 62/0917/0130/1022
		027258	027258 FT	WASHINGTON ST (SR2030 SEG 0010/0000)
1 0 00118 0 00 0272+80 WASHINGTON ST (BORO)	0130/0000	0130/0000		LENGTH(AH 1950 BK 2595)
WINFIELD ST (BORO)	0120/2305			
LINCOLN AV (SR2010 SEG 0080/1131)	0120/2050	0120/1870		(AAR 505223N)#TRKS 00
		0120/1837		BMS EN 62/0917/0120/1777 1 0 00118 0 00 0246+88 N B PIGEON C
		0120/1777		BMSBG 62/0917/0120/1777 PIERSOL AV
		0120/1665		(BORO)
		0120/1170		OAK ST (BORO)

Stationing	Street Name	Notes
024663 FT		
0120/0000	BEALLSVILLE RD	(SR2041 SEG 0210/2220) LENGTH(AH 2595 BK 2655)
0110/1935	OLIVER AV	(AAR 505223N)#TRKS 00
0110/1914	(BORO) LITHUANIAN ST	
0110/1838	(BORO) BURKHART ST	
0110/1221	BENTLEYVILLE ELLSWORTH B	
0110/0977	(BORO) BORO AL	
0110/0948	WALNUT ST (BORO)	
0110/0225	(BORO) BORO AL	
022008 FT		
0110/0000	BEECH ST (BORO)	
0100/0907	ALMOND RD (SR2019 SEG 0010/0000)	
020035 FT		
0100/0000	PINE ST (BORO)	LENGTH(AH 1973 BK 1223)
0090/0955	(BORO) JUNIPER ST	
018812 FT		
018812 FT	(BORO) POPLAR ST	
	NC MAIN ST	
	MAPLE ST	

DIR: B TOTAL LEN: 11.153 MI. DIST: 12-4 SR: 917
 LEFT MUN: ELLSWORTH B RIGHT MUN: ELLSWORTH B

Location / Description	Segment ID	Length (FT)	Notes / Details
	0090/0000		(BORO) LENGTH(AH 1223 BK 2596)
	0080/1072		ELLSWORTH SOMERSET T
016216 FT	016216 FT		1 0 00118 0 00 0162+52 B PIGEON CR. STRUCTURE LENGTH 12 FT BMSID 62/0917/0080/0000
	0080/0000		LENGTH(AH 2596 BK 3535)
	0070/2887		ELL VIEW DR (T459)
	0070/2060		BUCKINGHAM RD (T806)
LOS RD (TWP)	0070/2035		
	0070/1150		CLUTTERS PARK LN (TWP)
012681 FT	012681 FT		1 0 00118 0 00 0127+23 NORFOLK SOUTHERN OVERPASS IS RR X-ING
	0070/0000		LENGTH(AH 3535 BK 1817)
RUTAN RD (T461)	0060/1435		
	0060/0259		B S B PIGEON STRUCTURE LENGTH 12 FT BMSID 62/0917/0060/0259
010864 FT	010864 FT		1 0 00118 0 00 0109+23 NC CO KEBURG BENTLEYVILLE RD HICKORY RD
PIGEON CREEK RD (SR2021 SEG 0010/0000)	0060/0000		(T445) LENGTH(AH 1817 BK 2956)
	0050/2329		SWAGLER RD (T443)

DIR: B TOTAL LEN: 11.153 MI. DIST: 12-4 SR: 917
 LEFT MUN: SOMERSET T RIGHT MUN: SOMERSET T

Stationing / Description	Length (FT)	County / SR	Segment / Description	Stationing	Length (FT)	County / SR
007908 FT	007908	SOMERSET	COKEBURG B	0079+78	007908	SOMERSET
0050/0021	0050	0021	LENGTH(AH 2956 BK 2177)		0050	0000
005731 FT	005731	TAYLOR ST	(TWP)	0058+16	005731	0000
0040/0614	0040	0614	GARFIELD ST		0040	0000
0040/0530	0040	0530	LENGTH(AH 2177 BK 1744)		0040	0000
WASHINGTON RD	0030	1700			0030	1700
(TWP)						
JACKSON ST	0030	1520			0030	1520
(TWP)						
BUCHANAN ST	0030	1172			0030	1172
(PRDR)						
1 0 00118 0 00 0039+32	003987	0000		0039+32	003987	0000
PRIVATE DR	0030	0000	LENGTH(AH 1744 BK 1764)		0030	0000
(PRDR)			COKEBURG			
			NORTH BETHLEHEM T			
1 0 00118 0 00 0023+15	002223	0000		0023+15	002223	0000
ONTARIO RD	0020	0000	LENGTH(AH 1764 BK 2223)		0020	0000
(T766)						
			AUCTION RD			
			(T776)			
TO 0040/0550 SH	0010	0186			000000	0000
(CONN)	000000	0000	NC COKEBURG RD	0000+00	000000	0000
			NATIONAL PK			
			(SRO040 SEG 0560/0000)			
			MFC BEGIN = D			
			LENGTH(AH 2223 BK 0000)			

DIR: B TOTAL LEN: 14.841 MI. DIST: 12-4 SR: 844
 LEFT MUN: WASHINGTON C RIGHT MUN: WASHINGTON C


	078358 FT		078358 FT	
HENDERSON AV (SR0018 SEG 0400/0000) MC ADAM AV (CITY)	0310/1718 0310/1210		INTER-AHD JEFFERSON AV (SR0018 SEG 0400/0000)	0310/1718 0310/1210
HULCHER SERVICES INC DR (PRDR)	0310/0215 076640 FT		WASHINGTON CANTON T	0310/0469
CORTEZ DR (TWP)	0300/2080		(APRA) HULCHER SERVICES BMSEN 62/0844/0310/0000 1 0 00242 0 01 0773+90 CHARTIERS CREEK BMSBG 62/0844/0310/0000 LENGTH(AH 1718 BK 2878)	0310/0215 0310/0081 076640 FT S 0310/0000
HILLTOP LN (T584)	0300/1440			
1 0 00242 0 00 0745+06 MELODY LN (TWP)	073762 FT 0300/0000			073762 FT S 0300/0000 LENGTH(AH 2878 BK 1700)
WOLF AV (T966)	0290/0565 072062 FT		BOONE AV (TWP)	0290/0780
			HOBSON AV (TWP) 1 0 00242 0 00 0728+06 VILLAGE: WOLFDAL HEWITT AV	0290/0335 072062 FT

DIR: B TOTAL LEN: 14.841 MI. DIST: 12-4 SR: 844
 LEFT MUN: CANTON T RIGHT MUN: CANTON T

Address	Stationing	Notes	Stationing	Notes
HEWITT AV (T582)	0290/0000		0290/0000	LENGTH(AH 1700 BK 3679)
			0280/2925	MARK AV (T998)
			0280/2600	(APRA) WILSONS EQUIPMEN WILSONS EQUIPMENT DR (PRDR)
PAUL ST (T551)	0280/2210		0280/2145	NORMAN AV (T525)
VELTRI DR (T552)	0280/1870		0280/1470	BRICKRIDGE LN (PRDR)
BEVERLY DR (T554)	0280/1470			
MORRISON DR (T555)	0280/0755			
1 0 00242 0 00 0691+27 068383 FT			068383 FT	
MIDLAND DR (T557)	0280/0000		0280/0000	LENGTH(AH 3679 BK 3253)
			0270/3085	MCCLAY RD (T567)
				(APRA) TOWN AND COUNTRY TOWN AND COUNTRY PARK (PRDR)
			0270/1730	OLD JOHNSON LN (PRDR)
			0270/1700	
1 0 00242 0 00 0658+45 065130 FT			065130 FT	
REX RD (T524)	0270/0000		0270/0000	LENGTH(AH 3253 BK 3223)
			0260/3003	BMSBN 62/0844/0260/2988 1 0 00242 0 00 0656+39 BR CHARTIERS
			0260/2988	BMSBG 62/0844/0260/2988
			0260/2975	WHITE ST (TWP)

DIR: B TOTAL LEN: 14.841 MI. DIST: 12-4 SR: 844
 LEFT MUN: CANTON T RIGHT MUN: CANTON T

LINNWOOD DR
 (T522)



061907 FT 0260/0021 BMS EN 62/0844/0260/0000
 061907 FT 1 0 00242 0 00 0626+51
 BRANCH OF CHARTIERS CK.
 BMSBG 62/0844/0260/0000
 0260/0000 LENGTH(AH 3223 BK 2824)

059083 FT 059083 FT 1 0 00242 0 00 0598+37
 SMILEY RD
 (SR4055 SEG 0010/3061)
 0250/0000 LENGTH(AH 2824 BK 1295)

057788 FT 057788 FT 1 0 00242 0 00 0585+35
 WELLSBURG RD
 (SR0331 SEG 0260/1637)
 0240/0000 LENGTH(AH 1295 BK 1569)

056219 FT 056219 FT 1 0 00242 0 00 0570+66
 0230/0000 LENGTH(AH 1569 BK 2526)

0220/2315
 0220/2309 CANTON
 HOPEWELL T

053693 FT 0220/0010 BMS EN 62/0844/0220/0000
 053693 FT 1 0 00242 0 00 0545+40
 BR BRUSH RUN
 BMSBG 62/0844/0220/0000
 0220/0000 LENGTH(AH 2526 BK 2284)

DIR: B TOTAL LEN: 14.841 MI. DIST: 12-4 SR: 844
 LEFT MUN: HOPEWELL T RIGHT MUN: HOPEWELL T

Segment Description	Start Station	End Station	Length (FT)	Notes
	051409		051409	
	0210/0000		0210/0000	LENGTH(AH 2284 BK 2567)
SUTTON LN (PRDR)	0200/1540		0200/1540	
	048842		048842	
	0200/0375		0200/0375	MAPLE RD (T484)
	048842		048842	LENGTH(AH 2567 BK 3287)
BUFFALO RD (SR4043 SEG 0010/0000)	0190/1928		0190/1928	BUFFALO RD (T667)
	045555		045555	
WILLOW RD (SR4045 SEG 0010/0000)	0190/0000		0190/0000	VILLAGE: BUFFALO LENGTH(AH 3287 BK 2145) B BRUSH RUN STRUCTURE LENGTH 8 FT BMSID 62/0844/0180/2026
	043410		043410	
	0180/0000		0180/0000	LENGTH(AH 2145 BK 2477)
	040933		040933	
				RIDGE RD

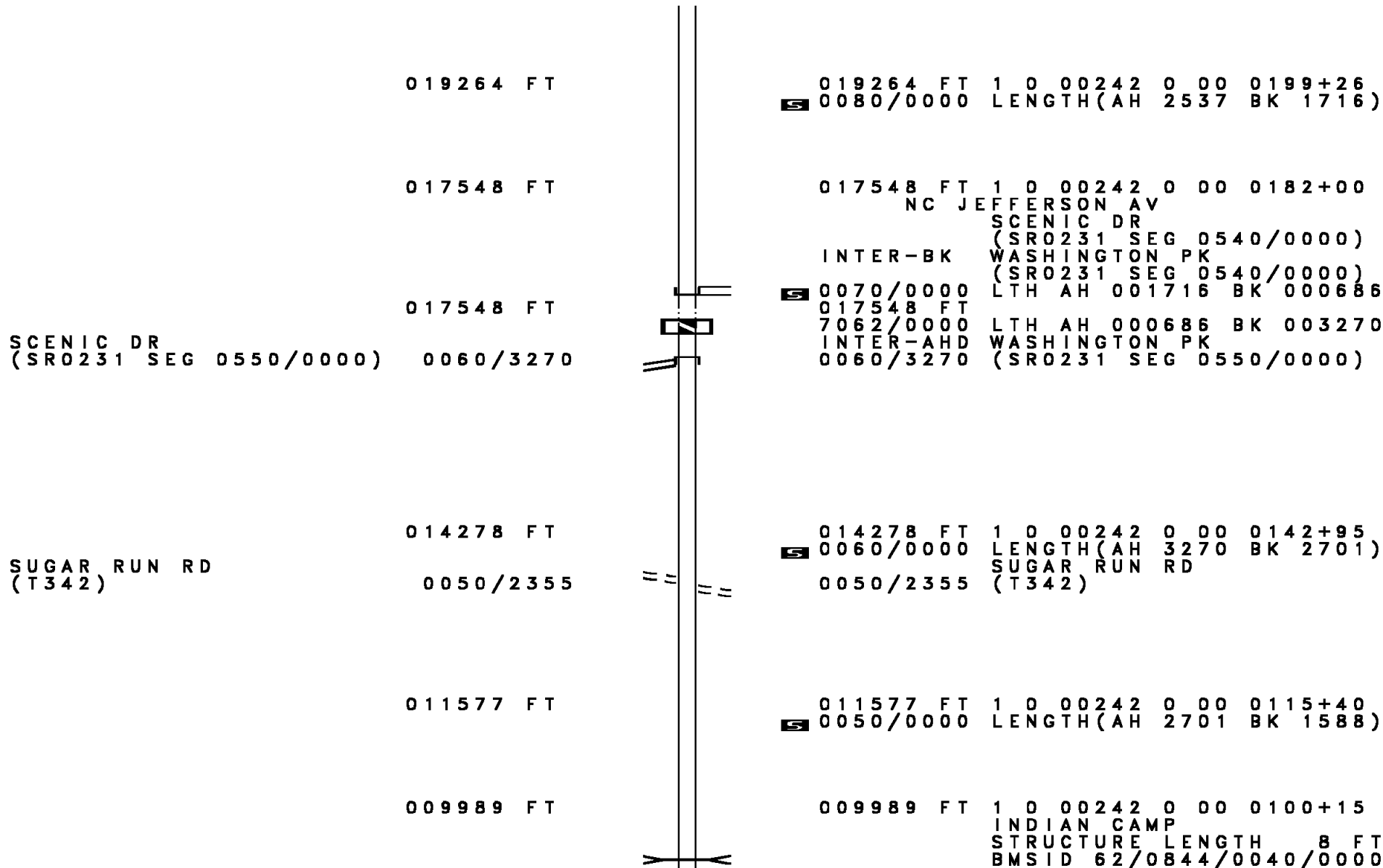
DIR: B TOTAL LEN: 14.841 MI. DIST: 12-4 SR: 844
 LEFT MUN: HOPEWELL T RIGHT MUN: HOPEWELL T

Stationing	Right of Way	Property	Length	Area	Block
	0170/0000	(T480) LENGTH(AH 2477 BK 2391)			
038542 FT	0160/0000	038542 FT 1 0 00242 0 00 0392+47 LENGTH(AH 2391 BK 1520)			
037022 FT	0150/0000	037022 FT 1 0 00242 0 00 0377+27 FARRAR SCHOOL RD (SR4061 SEG 0120/3444) LENGTH(AH 1520 BK 3138)			
BEECH RD (T480) 0140/3125					
PARKVIEW DR (T653) 0140/1865					
PARKVIEW DR (T653) 0140/1305					
033884 FT	0140/0000	033884 FT 1 0 00242 0 00 0345+31 OLD TRAILS RD (T430) LENGTH(AH 3138 BK 2313)			
031571 FT	0130/0000	031571 FT 1 0 00242 0 00 0322+18 LENGTH(AH 2313 BK 1861)			
029710 FT		029710 FT 1 0 00242 0 00 0303+57 HOPEWELL WEST MIDDLETOWN B			

DIR: B TOTAL LEN: 14.841 MI. DIST: 12-4 SR: 844
 LEFT MUN: HOPEWELL T RIGHT MUN: HOPEWELL T

Left Side	Right Side
	0120/0000 LENGTH(AH 1861 BK 1657)
	0110/0910 PATTON DR (BORO)
028053 FT	028053 FT 1 0 00242 0 00 0287+35 FOX RD (BORO)
THOMPSON HILL RD (TWP)	0110/0000 LENGTH(AH 1657 BK 2715)
0100/2685	0100/1750 COLLEGE ST (T382)
	0100/0295 POSSUM HOLLOW RD (TWP)
1 0 00242 0 00 0260+20 025338 FT	0100/0170 WEST MIDDLETOWN HOPEWELL T
WHITE GATE RD (T651)	025338 FT
0100/0000	0100/0000 LENGTH(AH 2715 BK 3537)
	(APRA) BROWNLEE TRUCKIN BROWNLEE TRUCKING CO (PRDR)
SEMINARY RD (T651)	0090/0190
0090/0100	0090/0050 COUNTRY RD (T651)
021801 FT	021801 FT 1 0 00242 0 00 0225+32
	0090/0000 LENGTH(AH 3537 BK 2537) HOPEWELL
	0080/2522 INDEPENDENCE T

DIR: B TOTAL LEN: 14.841 MI. DIST: 12-4 SR: 844
 LEFT MUN: HOPEWELL T RIGHT MUN: HOPEWELL T



019264 FT

019264 FT 1 0 00242 0 00 0199+26
 0080/0000 LENGTH(AH 2537 BK 1716)

017548 FT

017548 FT 1 0 00242 0 00 0182+00

NC JEFFERSON AV
 SCENIC DR
 (SR0231 SEG 0540/0000)

INTER-BK WASHINGTON PK
 (SR0231 SEG 0540/0000)

017548 FT

0070/0000 LTH AH 001716 BK 000686
 017548 FT

SCENIC DR
 (SR0231 SEG 0550/0000) 0060/3270

7062/0000 LTH AH 000686 BK 003270
 INTER-AHD WASHINGTON PK

0060/3270 (SR0231 SEG 0550/0000)

014278 FT

014278 FT 1 0 00242 0 00 0142+95
 0060/0000 LENGTH(AH 3270 BK 2701)

SUGAR RUN RD
 (T342)

0050/2355

0050/2355 (T342)
 SUGAR RUN RD


011577 FT

011577 FT 1 0 00242 0 00 0115+40
 0050/0000 LENGTH(AH 2701 BK 1588)

009989 FT

009989 FT 1 0 00242 0 00 0100+15
 INDIAN CAMP
 STRUCTURE LENGTH 8 FT
 BMSID 62/0844/0040/0000

DIR: B TOTAL LEN: 14.841 MI. DIST: 12-4 SR: 844
 LEFT MUN: INDEPENDENCE T RIGHT MUN: INDEPENDENCE T



0040/0000 LENGTH(AH 1588 BK 2882)

007107 FT

007107 FT 1 0 00242 0 00 0071+17
 B INDIAN CAM
 STRUCTURE LENGTH 8 FT
 BMSID 62/0844/0030/0000
 0030/0000 LENGTH(AH 2882 BK 3562)

COMMERCE ST (T337) 0020/0970
 WALNUT ST (T332) 0020/0480
 1 0 00242 0 00 0035+43 003545 FT
 AVELLA RD (SR0050 SEG 0010/0000) 0020/0000

0020/1315 INDIAN CAMP RD (T336)

003545 FT

0020/0000 LENGTH(AH 3562 BK 3545)
 0010/3400 CAMPGROUND RD (T664)

PRIVATE NURSERY RD (PRDR) 0010/0070
 000000 FT

000000 FT 1 0 00242 0 00 0000+00
 VILLAGE: INDEPENDENCE
 NC WA WASHINGTON PK
 INTER-BK WEST VIRGINIA STATE LIN
 (STBD)
 MFC BEGIN = C
 0010/0000 LENGTH(AH 3545 BK 0000)

EXTRACT DATE: 12/18/2023 ROADWAY MANAGEMENT SYSTEM PAGE NUMBER: 227
PRINT DATE: 12/21/2023 SLD COUNTY/SR - ANNUAL PRINT COUNTY: WASHINGTON
DIR: B TOTAL LEN: 13.259 MI. DIST: 12-4 SR: 837
LEFT MUN: UNION T RIGHT MUN: UNION T

DIR: B TOTAL LEN: 13.259 MI. DIST: 12-4 SR: 837
 LEFT MUN: UNION T RIGHT MUN: UNION T

COLLINS AV (TWP)	0330/2680		0330/2766	INTER-AHD RIVER RD (SR0837 SEG 0010/0000)
OLD HWY RT 837 RD (T846)	0330/2250			
FINLEYVILLE ELRAMA RD (SR1006 SEG 0300/2826)	0330/1861	==	0330/1861	ELRAMA AV (T711)
		==	0330/1545	DAVIDSON AV (T967)
		==	0330/1240	RAMAGE AV (T969)
		==	0330/1045	STOUT ST (T701)
POPPS LN (TWP)	0330/0990	==		
GUN CLUB RD (T709)	067041 FT 0330/0000	≡	067241 FT 0330/0000	1 0 00736 0 01 0225+78 VILLAGE: ELRAMA LENGTH(AH 2766 BK 2418)
BENTLEY DR (TWP)	0320/1320	==		
	064623 FT	==	0320/0135 064823 FT	SHIRE OAKS WY (PRDR) 1 0 00736 0 01 0200+69
			0320/0000	LENGTH(AH 2418 BK 2300)
	062323 FT		062523 FT	1 0 00736 0 01 0177+69
			0310/0000	LENGTH(AH 2300 BK 2360)
	059963 FT		060163 FT	1 0 00736 0 01 0154+09
			0300/0000	LENGTH(AH 2360 BK 2764)

1 0 00736 0 00 0127+10 057199 FT
 GILMORE RD
 (T860)
 COAL BLUFF RD
 (T705)

0290/0000



057399 FT

5 0290/0000 LENGTH(AH 2764 BK 1742)
 T MONONGAHEL
 STRUCTURE LENGTH 8 FT
 BMSID 62/0837/0280/1586

0280/1586

055457 FT

5 0280/0000 LENGTH(AH 1742 BK 2266)
 1 0 00736 0 00 0110+01

055657 FT

1 0 00736 0 00 0087+35 053191 FT
 PLEASANT VIEW RD
 (T858)

0270/0000



053391 FT

5 0270/0000 LENGTH(AH 2266 BK 3139)
 HUSTON RUN
 STRUCTURE LENGTH 8 FT
 BMSID 62/0837/0260/2968

0260/2968

HUSTON RUN RD
 (SR1063 SEG 0020/2842)
 HI VIEW DR
 (TWP)

0260/2860



050052 FT



OTHER
 0260/0410 OVERPASS IS RR X-ING
 050252 FT 1 0 00736 0 00 0055+97
 5 0260/0000 LENGTH(AH 3139 BK 2637)

0260/0410

050252 FT

5 0260/0000


DIR: B TOTAL LEN: 13.259 MI. DIST: 12-4 SR: 837
 LEFT MUN: UNION T RIGHT MUN: UNION T

KENNEDY RD
 (T849) 0250/0770
 OLD COURTNEY HILL RD
 (T838) 0250/0610
 1 0 00736 0 00 0037+56 047415 FT
 COURTNEY HILL RD
 (SR1065 SEG 0030/3801) 0250/0000

MADERIA ST
 (BORO) 0230/0505
 044455 FT

UNION ST
 (SR0088 SEG 0650/0919) 0230/0000
 044455 FT
 COUNTRY CLUB RD
 (CITY)
 RIDGE RD
 (SR0088 SEG 0600/0945)
 (SR0088 SEG 0601/0950) 0220/3020

JONES ST



DIR: B TOTAL LEN: 13.259 MI. DIST: 12-4 SR: 837
 LEFT MUN: MONONGAHELA C RIGHT MUN: MONONGAHELA C

(CITY)	0220/2445	==		
WILLIAMS ST				
(CITY)	0220/2020	==		
VALLEY ST				
(CITY)	0220/1610	==		0220/1835 KEIL ST
WALNUT ST				(CITY)
(CITY)	0220/1410	== ==		0220/1410 FACTORY ST
WARNE ST				(CITY)
(CITY)	0220/0740	==		
	041435 FT			0220/0009 BMS EN 62/0837/0220/0000
				041635 FT 1 0 00247 7 01 0422+25
				TRIB OF MON
				BMSBG 62/0837/0220/0000
				LENGTH(AH 3020 BK 1695)
POPLAR ST				5 0220/0000
(CITY)	0210/1680	==		
RIDGE AV				
(CITY)	0210/0955	==		
				0210/0600 MONONGAHELA ST
				(CITY)
				0210/0065 SARAH ST
1 0 00247 7 01 0405+50 039740 FT				(CITY)
CASSADY AV				
(CITY)	0210/0000	==		5 0210/0000 LENGTH(AH 1695 BK 2041)
				NELSON ST
ALABAMA ST				(CITY)
(CITY)	0200/1495	==		
CITY AL				
(CITY)	0200/1330	==		0200/1291 BMS EN 62/0837/0200/1279
				1 0 00247 7 01 0397+72
				T MONONGAHEL
				0200/1279 BMSBG 62/0837/0200/1279
				NC MAIN ST
				0200/0343 MONONGAHELA
BLACK DIAMOND HOLLOW RD				CARROLL T
(SR1075 SEG 0030/1456)	0200/0327	==		
TO/FROM 1075/0030 SH				
(CONN)	0200/0220	==		
				0200/0141 T MONONGAHEL
				STRUCTURE LENGTH 12 FT
				BMSID 62/0837/0200/0141

DIR: B TOTAL LEN: 13.259 MI. DIST: 12-4 SR: 837
 LEFT MUN: CARROLL T RIGHT MUN: CARROLL T

Stationing	Structure / Notes	Stationing	Structure / Notes
1 0 00247 7 01 0384+80 037699 FT		037899 FT	
COLUMBIA RD (T912)	0200/0000 ==	0200/0000 LENGTH(AH 2041 BK 3676)	
WALNUT ST (T978)	0190/2790 ==		
WALNUT ST (T978)	0190/2390 ==		
JONES LN (T595)	0190/1450 ==		
034023 FT		034223 FT 1 0 00247 7 01 0348+18	
		0190/0000 LENGTH(AH 3676 BK 2826)	
		0180/1850 DONORA DOCK COAL PLANT (PRDR)	
		0180/1591 T MONONGAHEL STRUCTURE LENGTH 8 FT BMSID 62/0837/0180/1591	
		0180/1147 NORFOLK SOUTHERN OVERPASS IS RR X-ING	
031197 FT		031397 FT 1 0 00247 7 01 0319+92	
		0180/0000 LENGTH(AH 2826 BK 2093)	
029104 FT		0170/0359 CARROLL DONORA B	
		029304 FT 1 0 00247 7 01 0298+95	
		0170/0000 CARROLL T LENGTH(AH 2093 BK 1722)	
		0160/1402 CARROLL DONORA B	
PARK DR (TWP)	0160/1200 ==		
	POE	0160/1100 (APRA) EL GRANDE INDUST EL GRANDE INDUSTRIES CO (PRDR)	
		0160/0765 DONORA CARROLL T	

DIR: B TOTAL LEN: 13.259 MI. DIST: 12-4 SR: 837
 LEFT MUN: DONORA B RIGHT MUN: DONORA B

Stationing	Street Name	Stationing	Street Name
027382 FT		027582 FT	NC DONORA MON CITY RD
			BORO AL
			(BORO)
			CARROLL
			DONORA B
		0160/0000	LENGTH (AH 1722 BK 1621)
			SPRAGG ST
			(BORO)
FIFTEENTH ST (BORO)	0150/1060		
		0150/0880	FOURTEENTH ST (BORO)
		025961 FT	1 0 00247 7 01 0265+50
			SCOTT ST
			(BORO)
		0150/0000	LENGTH (AH 1621 BK 1811)
THIRTEENTH ST (BORO)	0140/1500		
TWELFTH ST (BORO)	0140/0985		
ELEVENTH ST (BORO)	0140/0565		
1 0 00247 7 01 0247+53	023950 FT		
TENTH ST (BORO)	0140/0000	024150 FT	
		0140/0000	LENGTH (AH 1811 BK 1066)
NINTH ST (BORO)	0130/0445		
		0130/0290	BORO AL (BORO)
		023084 FT	1 0 00247 7 01 0236+91
			EIGHTH ST (BORO)
		0130/0000	LENGTH (AH 1066 BK 1045)
SEVENTH ST (BORO)	0120/0515		
	021839 FT	022039 FT	1 0 00247 7 01 0226+45
			SIXTH ST (BORO)
		0120/0000	LENGTH (AH 1045 BK 2541)
		0110/1925	FIFTH ST (BORO)
FOURTH ST (BORO)	0110/1595		
			NC MELDON AV

DIR: B TOTAL LEN: 13.259 MI. DIST: 12-4 SR: 837
 LEFT MUN: DONORA B RIGHT MUN: DONORA B

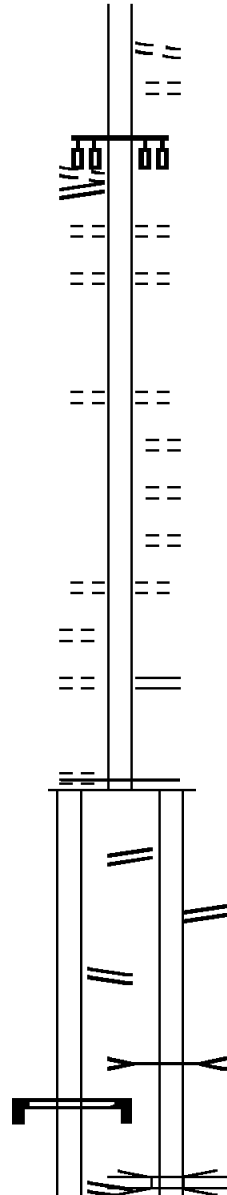
MCKEAN AV
 (BORO)
 THIRD ST
 (SR1024 SEG 0040/1466) 0110/1035

019298 FT

LOCUST ST
 (BORO) 0100/0530
 WALNUT ST
 (BORO) 0100/0245
 017533 FT
 CHESTNUT ST
 (BORO) 0100/0000

RAMP B RD
 (SR8025 SEG 0500/1035) 0091/0930

SIGN: 4 CHORD TRUSS
 BMSID 62/0837/0091/0135 0091/0135
 1 0 00247 7 01 0175+70 016563 FT
 RAMP A SP RD
 (SR8025 SEG 0250/0000)



0110/1310 MELDON AV
 (BORO)
 0110/1165 (BORO) AL
 (BORO)
 0110/1035
 0110/0585 SECOND ST
 (BORO)
 0110/0175 FIRST ST
 (BORO)
 019498 FT 1 0 00247 7 01 0200+98
 NC TH
 BRADFORD DR
 (BORO)
 0110/0000 LENGTH(AH 2541 BK 1765)
 MULBERRY AL
 (BORO)
 0100/1600 SHORT CHESTNUT ST
 (BORO)
 0100/1340 STRAWBERRY DR
 (BORO)
 0100/1055 MARKET ST
 (BORO)
 0100/0800
 DONORA INDUSTRIAL PK RD
 (SR1030 SEG 0010/0000)
 0100/0245 1 0 00247 7 01 0183+80
 017733 FT NC MC
 MCKEAN AV
 MFC BEGIN = B
 0100/0000 LENGTH(AH 1765 BK 1085)
 RAMP A RD
 (SR8025 SEG 0500/1035)
 0090/1050
 PARK ACCESS RD
 (SR9102 SEG 0010/0000)
 0090/0950
 T MONONGAHEL
 STRUCTURE LENGTH 8 FT
 BMSID 62/0837/0090/0260
 0090/0260
 016648 FT 1 0 00247 5 00 0017+22
 SR 1077
 OP ID 62/1077/0020/0000

DIR: B TOTAL LEN: 13.259 MI. DIST: 12-4 SR: 837
 LEFT MUN: DONORA B RIGHT MUN: DONORA B

MFC BEGIN = B
 LENGTH(AH 0970 BK 1790) 0091/0000
 T MONONGAHEL
 STRUCTURE LENGTH 8 FT
 BMSID 62/0837/0090/0260 0081/1745
 DONORA
 CARROLL T 0081/1390
 VANCE DEI CAS HW
 (SR1077 SEG 0011/0000) 0081/1230

SIGN: 3 CHORD TRUSS
 BMSID 62/0837/0080/0170 0081/0165

1 0 01099 0 00 0250+22 014773 FT
 MFC BEGIN = C
 LENGTH(AH 1790 BK 3715) 0081/0000

MFC BEGIN = B
 LENGTH(AH 1085 BK 1875)

SIGN: 3 CHORD TRUSS
 BMSID 62/0837/0080/0170
 VANCE DEI CAS HW
 (SR1077 SEG 0010/0000)
 DONORA
 CARROLL T

1 0 01099 0 00 0250+22
 MFC BEGIN = C
 LENGTH(AH 1875 BK 3715)

011058 FT

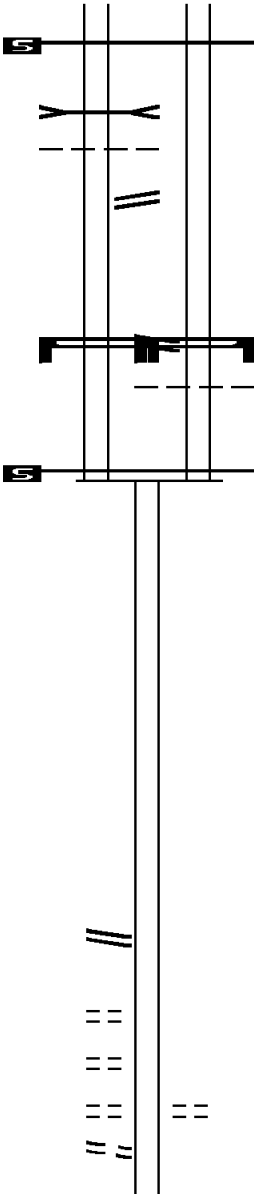
011058 FT 1 0 01099 0 00 0215+15
 0070/0000 LENGTH(AH 3715 BK 1515)

1 0 01099 0 00 0200+00 009543 FT
 SECOND ST
 (SR1073 SEG 0010/0000) 0060/0000

CULLER WY
 (TWP) 0050/1895
 CAROLINE AV
 (T968) 0050/1740
 SPRUCE AV
 (T966) 0050/1570
 ALBERT AV
 (T966) 0050/1400
 LEWIS AV

009543 FT
 NC DONORA HILL RD
 0060/0000 LENGTH(AH 1515 BK 2523)

0050/1570 WALCH ST
 (T966)



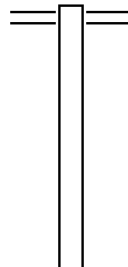
DIR: B TOTAL LEN: 13.259 MI. DIST: 12-4 SR: 837
 LEFT MUN: CARROLL T RIGHT MUN: CARROLL T

(TWP)	0050/1100	==	==	0050/1005	MAIN ST (T976)
				0050/0460	CLASSIC CHEV DR (PRDR)
VANCE AV (TWP)	0050/0400 007020 FT	==	==	007020 FT	1 0 00247 7 00 0070+20 CLASSIC CHEV DR (PRDR)
WOOD AL (TWP)	0050/0000	==	==	5 0050/0000	LENGTH(AH 2523 BK 2033)
MONESSEN ST (SR1075 SEG 0010/0000)	0040/1402	==	==	0040/1402	EAST MONESSEN ST (TWP)
DAVIS RD (TWP)	0040/0880 004987 FT	==		5 0040/0000	004987 FT 1 0 00247 7 00 0049+90 LENGTH(AH 2033 BK 2614)
	002373 FT			002373 FT	1 0 00247 7 00 0023+76 FISHER AV (T999)
VICTORIA ST (T580)	0020/1720	==	==	5 0030/0000	LENGTH(AH 2614 BK 1821)
GRANT RD (T894)	0020/1165	==	==	0020/1165	FIRST ST (T894)
PENN AV (PRDR)	0020/0915	==		0020/0720	SECOND ST (TWP)
	000552 FT			000552 FT	1 0 00247 7 00 0005+52 MOSS RD (TWP)
	000000 FT		==	5 0020/0000	LENGTH(AH 1821 BK 0552)
				000000 FT	1 0 00247 7 00 0000+00 NC FISHER HEIGHTS RD PENNSYLVANIA AV (SR0088 SEG 0570/0000)
COUNTRY CLUB RD (SR0088 SEG 0570/0000)	0010/0000	==	==	5 0010/0000	MFC BEGIN = C LENGTH(AH 0552 BK 0000)



EXTRACT DATE: 12/18/2023 ROADWAY MANAGEMENT SYSTEM PAGE NUMBER: 217
PRINT DATE: 12/21/2023 SLD COUNTY/SR - ANNUAL PRINT COUNTY: WASHINGTON
DIR: B TOTAL LEN: 18.762 MI. DIST: 12-4 SR: 519
LEFT MUN: MOUNT PLEASANT T RIGHT MUN: MOUNT PLEASANT T

098982 FT

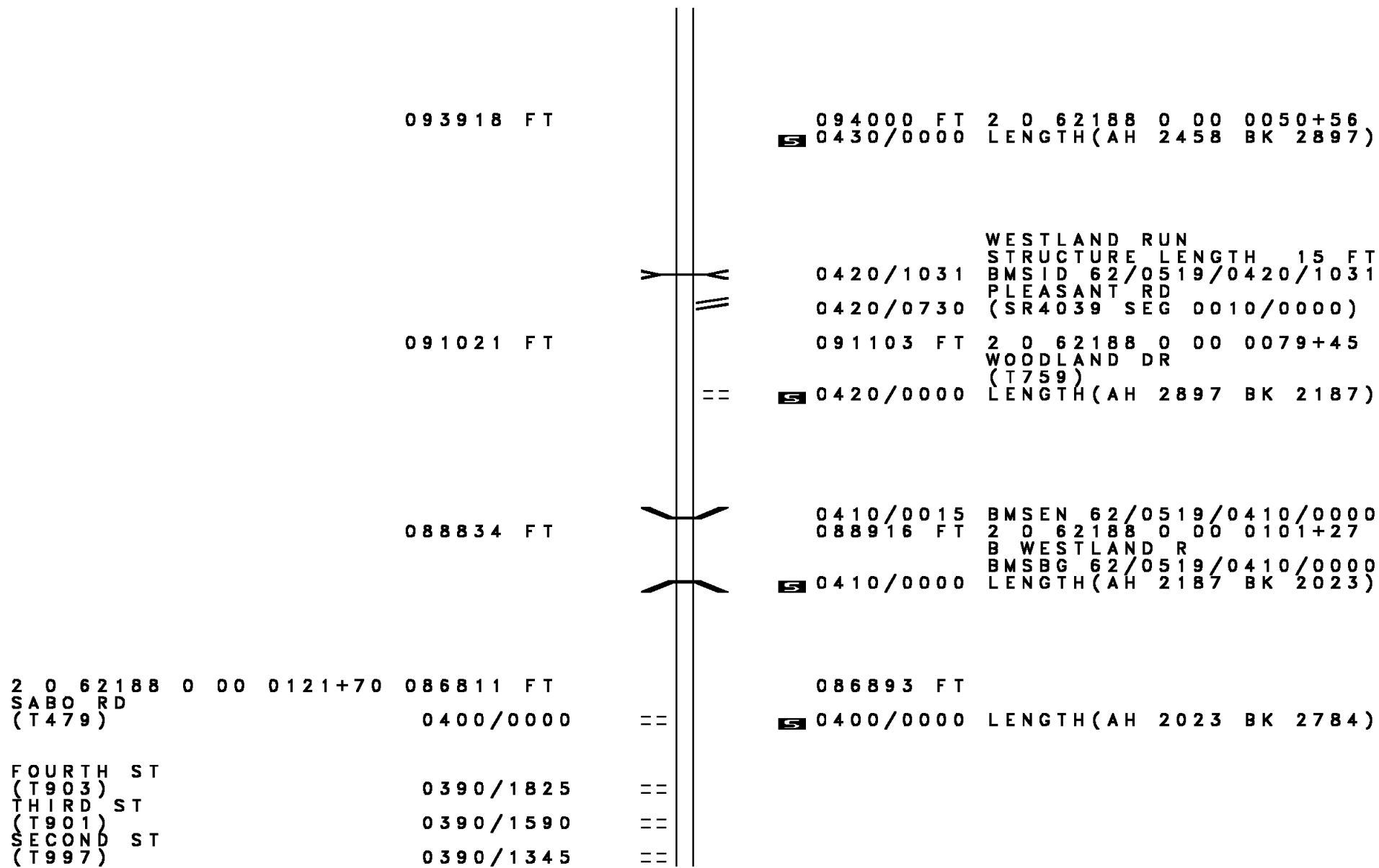


099064 FT MAIN ST
0440/2606 (SR0050 SEG 0240/0000)

096376 FT

096458 FT 2 0 62188 0 00 0026+08
S 0440/0000 LENGTH(AH 2606 BK 2458)

DIR: B TOTAL LEN: 18.762 MI. DIST: 12-4 SR: 519
 LEFT MUN: MOUNT PLEASANT T RIGHT MUN: MOUNT PLEASANT T



093918 FT

094000 FT 2 0 62188 0 00 0050+56
 0430/0000 LENGTH(AH 2458 BK 2897)

WESTLAND RUN
 STRUCTURE LENGTH 15 FT
 BMSID 62/0519/0420/1031
 PLEASANT RD
 (SR4039 SEG 0010/0000)

091021 FT

0420/1031
 0420/0730
 091103 FT 2 0 62188 0 00 0079+45
 WOODLAND DR
 (T759)
 0420/0000 LENGTH(AH 2897 BK 2187)

088834 FT

0410/0015 BMSID 62/0519/0410/0000
 088916 FT 2 0 62188 0 00 0101+27
 B WESTLAND R
 BMSBG 62/0519/0410/0000
 0410/0000 LENGTH(AH 2187 BK 2023)

2 0 62188 0 00 0121+70 086811 FT
 SABO RD
 (T479) 0400/0000

086893 FT
 0400/0000 LENGTH(AH 2023 BK 2784)


FOURTH ST (T903) 0390/1825
 THIRD ST (T901) 0390/1590
 SECOND ST (T997) 0390/1345

DIR: B TOTAL LEN: 18.762 MI. DIST: 12-4 SR: 519
 LEFT MUN: MOUNT PLEASANT T RIGHT MUN: MOUNT PLEASANT T

Stationing / Description	Right-of-Way / Notes	Stationing / Description	Right-of-Way / Notes
FIRST ST (T897) 0390/1100	==	0390/0972	HORNHEAD ST (SR4041 SEG 0010/0000) DOGWOOD ST (T893)
TOWNSHIP T892 RT (T892) 0390/0465	==	0390/0725	MEADOW ST (T889)
084027 FT	==	0390/0465	BMSID 62/0519/0390/0000
	==	0390/0012	2 0 62188 0 00 0149+48
	==	084109 FT	VILLAGE: WESTLAND BR WESTLAND
	==	0390/0000	BMSBG 62/0519/0390/0000 LENGTH(AH 2784 BK 2918)
	==		
	==	081109 FT	081191 FT 2 0 62188 0 00 0178+58
	==		NC WESTLAND RD MOUNT PLEASANT CHARTIERS T
	==	0380/0000	LENGTH(AH 2918 BK 3231)
	==		
2 0 62188 0 00 0210+86 077878 FT	==	077960 FT	
ULLOM RD (T697) 0370/0000	==	0370/0000	LENGTH(AH 3231 BK 2233) B CHARTIERS STRUCTURE LENGTH 11 FT
	==	0360/1964	BMSID 62/0519/0360/1964
	==		
075645 FT	==	075727 FT	2 0 62188 0 00 0234+69
	==	0360/0000	LENGTH(AH 2233 BK 2272)

DIR: B TOTAL LEN: 18.762 MI. DIST: 12-4 SR: 519
 LEFT MUN: CHARTIERS T RIGHT MUN: CHARTIERS T

2 0 62188 0 00 0256+22 073373 FT
 MC CONNELLS MILLS RD
 (T610) 0350/0000



0350/1125 BMS EN 62/0519/0350/1112
 2 0 62188 0 00 0245+15
 B CHARTIERS
 0350/1112 BMSBG 62/0519/0350/1112

073455 FT
 S 0350/0000 LENGTH(AH 2272 BK 2886)

== 0340/1485 WESTERN AREA TECH CENTE
 (PRDR)

P 0340/0518 BMS EN 62/0519/0340/0502
 BRIDGE POSTED (TONS)
 2 0 62188 0 00 0279+97
 SGL 33 COMB 37
 B CHARTIERS

070487 FT

P 0340/0502 BMSBG 62/0519/0340/0502
 070569 FT 2 0 62188 0 00 0285+00
 MEDDINGS RD
 (T666)
 S 0340/0000 LENGTH(AH 2886 BK 2673)

0330/0891 BMS EN 62/0519/0330/0880
 2 0 62188 0 00 0311+70
 B CHARTIERS

0330/0880 BMSBG 62/0519/0330/0880
 PUTORTI LN
 == 0330/0765 (PRDR)

067814 FT

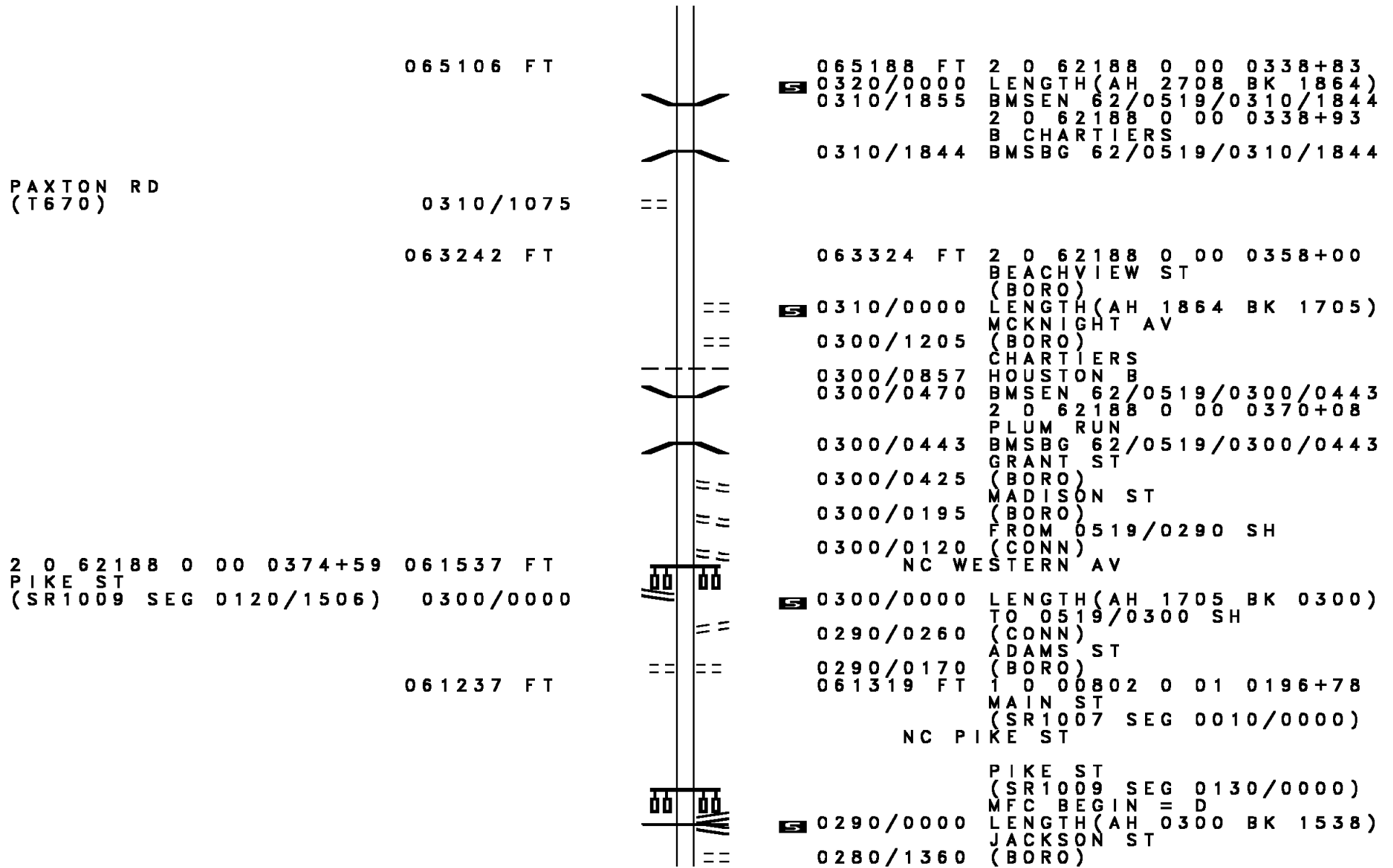
0330/0018 BMS EN 62/0519/0330/0000
 067896 FT 2 0 62188 0 00 0302+63
 B CHARTIERS

S 0330/0000 BMSBG 62/0519/0330/0000
 LENGTH(AH 2673 BK 2708)

ALLEGHENY LUDLUM DR 0320/2045
 (PRDR)
 ALLEGHENY LUDLUM DR 0320/1935
 (PRDR)

POI 0320/2045 (APRA) ALLEGHENY LUDLUM
 POI 0320/1935 (APRA) ALLEGHENY LUDLUM

DIR: B TOTAL LEN: 18.762 MI. DIST: 12-4 SR: 519
 LEFT MUN: CHARTIERS T RIGHT MUN: CHARTIERS T



2 0 62188 0 00 0374+59 061537 FT
 PIKE ST
 (SR1009 SEG 0120/1506) 0300/0000

065188 FT 2 0 62188 0 00 0338+83
 5 0320/0000 LENGTH(AH 2708 BK 1864)
 0310/1855 BMSSEN 62/0519/0310/1844
 2 0 62188 0 00 0338+93
 B CHARTIERS
 BMSBG 62/0519/0310/1844

0310/1844

063324 FT 2 0 62188 0 00 0358+00
 BEACHVIEW ST
 (BORO)
 5 0310/0000 LENGTH(AH 1864 BK 1705)
 MCKNIGHT AV
 (BORO)
 CHARTIERS
 HOUSTON B
 0300/0857
 0300/0470 BMSSEN 62/0519/0300/0443
 2 0 62188 0 00 0370+08
 PLUM RUN
 0300/0443 BMSBG 62/0519/0300/0443
 GRANT ST
 (BORO)
 MADISON ST
 (BORO)
 0300/0195
 FROM 0519/0290 SH
 (CONN)
 0300/0120
 NC WESTERN AV

5 0300/0000 LENGTH(AH 1705 BK 0300)
 TO 0519/0300 SH
 (CONN)
 ADAMS ST
 (BORO)
 0290/0170
 061319 FT 1 0 00802 0 01 0196+78
 MAIN ST
 (SR1007 SEG 0010/0000)
 NC PIKE ST

PIKE ST
 (SR1009 SEG 0130/0000)
 MFC BEGIN = D
 5 0290/0000 LENGTH(AH 0300 BK 1538)
 JACKSON ST
 (BORO)
 0280/1360

EXTRACT DATE: 12/18/2023
PRINT DATE: 12/21/2023

ROADWAY MANAGEMENT SYSTEM
SLD COUNTY/SR - ANNUAL PRINT

PAGE NUMBER: 212
COUNTY: WASHINGTON

DIR: B TOTAL LEN: 18.762 MI.
LEFT MUN: HOUSTON B

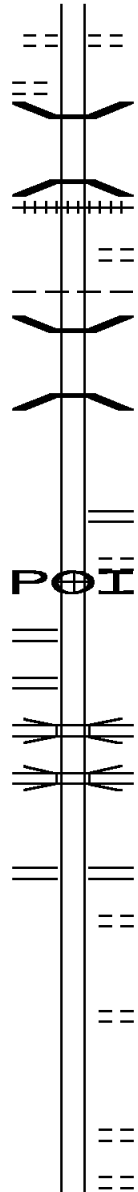
DIST: 12-4 SR: 519
RIGHT MUN: HOUSTON B

COLLIER ST
(T747)

0280/0745

059699 FT

056777 FT



0280/1140 MC NUTT ST
(BORO)

0280/0571 BMS EN 62/0519/0280/0477
2 0 62090 0 01 0085+99
CHARTIERS CK

0280/0477 BMSBG 62/0519/0280/0477
0280/0468 (AAR 510324K) #TRKS 01
JOHNSON ST

0280/0405 (TWP)
HOUSTON

0280/0168 NORTH STRABANE T
0280/0082 BMS EN 62/0519/0280/0065
2 0 62090 0 01 0081+73
B CHARTIERS

0280/0065 BMSBG 62/0519/0280/0065
059781 FT 2 0 62090 0 01 0081+25
NC MA IN ST

0280/0000 BOONE AV
(SR1037 SEG 0010/0000)
LENGTH(AH 1538 BK 2922)
FYDA DR

0270/2535 (PRDR)
0270/2250 (APRA) HOWARD CONCRETE
RAMP A RD

0270/1940 (SR8017 SEG 0250/0000)
RAMP B RD

0270/1920 (SR8017 SEG 0260/0966)
SR 0079

0270/1365 OP ID 62/0079/0425/0450
SR 0079

0270/1252 OP ID 62/0079/0424/0470
RAMP C RD
(SR8017 SEG 0010/0875)
RAMP D RD

0270/0810 (SR8017 SEG 0750/0000)
HOUSTON SQ


0270/0360 (PRDR)
056859 FT 2 0 62090 0 01 0052+08
CHESNIC RD
(T658)

0270/0000 LENGTH(AH 2922 BK 2570)

0260/1135 SEDECA DR
(PRDR)

0260/0975 MEDICAL BL
(PRDR)

DIR: B TOTAL LEN: 18.762 MI. DIST: 12-4 SR: 519
 LEFT MUN: NORTH STRABANE T RIGHT MUN: NORTH STRABANE T



ACME RD
(T629)

054207 FT

0250/0570
053437 FT

052192 FT

RAMP C RD
(SR8023 SEG 0250/0000) 0230/1015

RAMP A RD
(SR8023 SEG 0010/0000) 0230/0345

050667 FT

0260/0335 BRUCE DR
054289 FT (T652)
2 0 62090 0 00 0018+25
CAROL DR
(T629)
5 0260/0000 LENGTH(AH 2570 BK 0770)
053519 FT 2 0 62090 0 00 0001+00
5 0250/0000 LENGTH(AH 0770 BK 1245)
OLD HILL CHURCH HOUSTON
(TWP)
0242/0850
052274 FT 0 0 00000 0 00 0000+00
S CENTRAL AV
(SR0980 SEG 0010/0000)
NC HILL CHURCH HOUSTON RD
RAMP D
(SR8023 SEG 0502/0820)
5 0242/0000 LENGTH(AH 1245 BK 1525)
RAMP D2 RD
0230/1430 (SR8023 SEG 0512/0000)
PARK & RIDE EXIT
0230/1175 (SR9501 SEG 0010/0290)
PARK & RIDE ENT
0230/0935 (SR9501 SEG 0010/0000)
SR 0019
0230/0765 OP ID 62/0019/0461/0000
SR 0019
0230/0720 OP ID 62/0019/0460/0000
0230/0345 (APRA) CAST & BAKER COR
LOOP 1-2 RD
0230/0280 (SR8023 SEG 0772/0720)
050749 FT 2 0 62173 1 00 0000+00
RAMP B RD
(SR8023 SEG 0762/0270)
LOOP B RD
(SR8023 SEG 0752/0000)
5 0230/0000 LENGTH(AH 1525 BK 2180)

DIR: B TOTAL LEN: 18.762 MI. DIST: 12-4 SR: 519
 LEFT MUN: NORTH STRABANE T RIGHT MUN: NORTH STRABANE T

048487 FT

048569 FT 2 0 62173 0 00 0275+70
 TOWNSHIP LN
 (TWP)
 0210/0000 LENGTH(AH 2180 BK 2046)

046441 FT

046523 FT 2 0 62173 0 00 0249+67
 0200/0000 LENGTH(AH 2046 BK 2273)

044168 FT

044250 FT 2 0 62173 0 00 0228+54
 0190/0000 LENGTH(AH 2273 BK 2803)

041365 FT

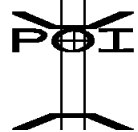
041447 FT 2 0 62173 0 00 0199+88
 0180/0000 LENGTH(AH 2803 BK 1715)

2 0 62173 0 00 0181+44 039650 FT
 LINNWOOD RD
 (T631) 0170/0000

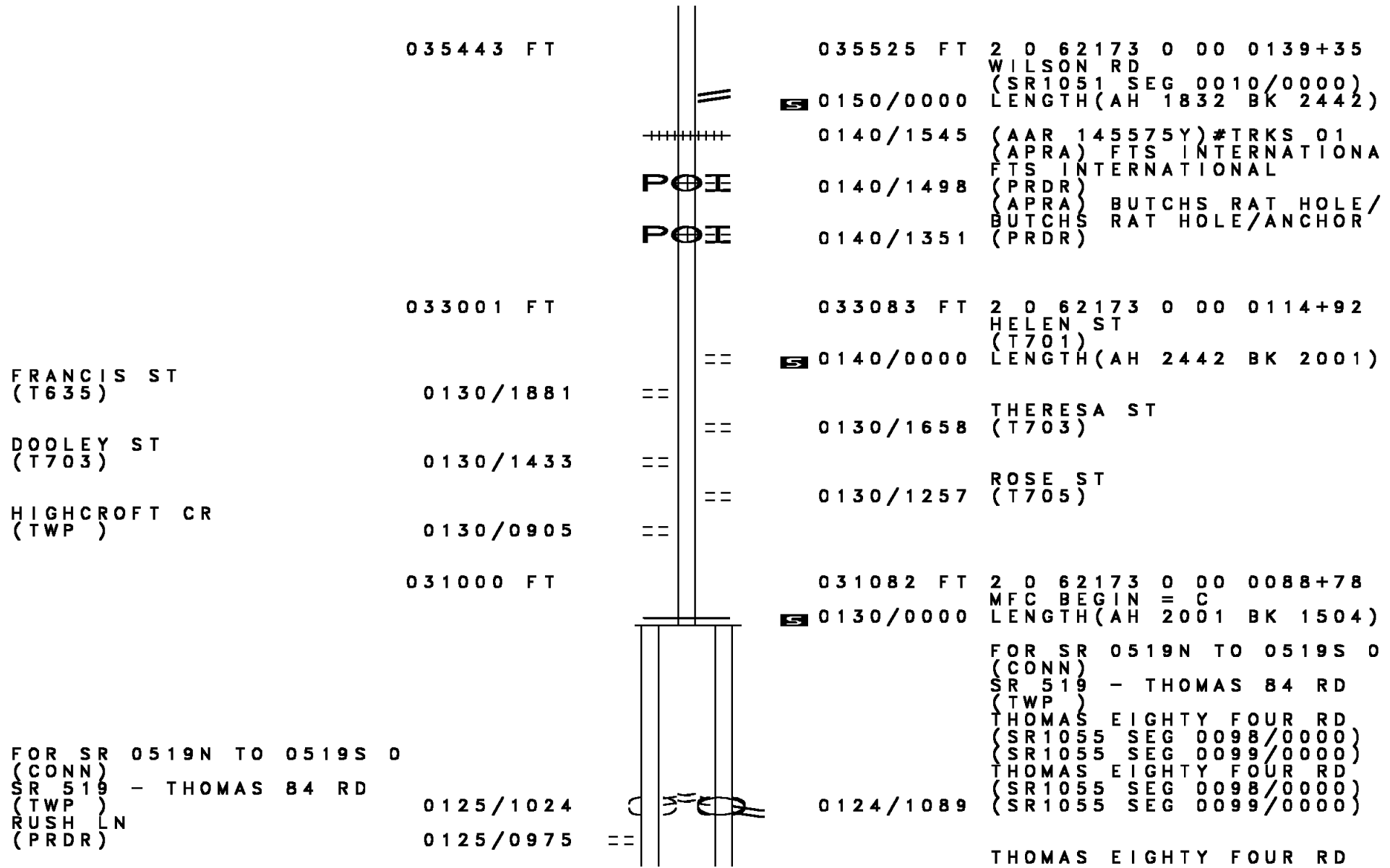
039732 FT
 0170/0000 LENGTH(AH 1715 BK 2375)

037275 FT

037357 FT 2 0 62173 0 00 0159+71
 0160/0000 LENGTH(AH 2375 BK 1832)
 0150/1047 BMS EN 62/0519/0150/0922
 0150/0945 (APRA) PROFRAC
 0 0 00000 0 00 0000+00
 L.CHARTIERS
 0150/0922 BMSBG 62/0519/0150/0922



DIR: B TOTAL LEN: 18.762 MI. DIST: 12-4 SR: 519
 LEFT MUN: NORTH STRABANE T RIGHT MUN: NORTH STRABANE T



DIR: B TOTAL LEN: 18.762 MI. DIST: 12-4 SR: 519
 LEFT MUN: NORTH STRABANE T RIGHT MUN: NORTH STRABANE T

SR 519 - THOMAS 84 RD
 (TWP)
 FOR SR 0519S TO 0519N 0
 (CONN) 0125/0917

FOR SR 0519N TO 0519S 0
 (CONN)
 SR 519 - BROWNLEE RD
 (TWP) 0125/0472

SR 519 - BROWNLEE RD
 (TWP)
 FOR SR 0519S TO 0519N 0
 (CONN) 0125/0368
 0 0 0000 0 00 0000+00 029565 FT
 BERNIE DR
 (TWP)
 MFC BEGIN = C
 LENGTH(AH 1435 BK 1680) 0125/0000

2 0 62173 0 00 0042+13 025695 FT



(SR1055 SEG 0099/0000)
 (SR1055 SEG 0098/0000)
 SR 519 - THOMAS 84 RD
 (TWP)
 THOMAS EIGHTY FOUR RD
 (SR1055 SEG 0099/0000)
 (SR1055 SEG 0098/0000)
 FOR SR 0519S TO 0519N 0
 (CONN) 0124/0971
 FOR SR 0519N TO 0519S 0
 (CONN)

SR 519 - BROWNLEE RD
 (TWP)
 BROWNLEE RD
 (SR1055 SEG 0095/0115)
 (SR1055 SEG 0094/0115)
 BROWNLEE RD
 (SR1055 SEG 0095/0115)
 (SR1055 SEG 0094/0115)
 BROWNLEE RD
 (SR1055 SEG 0094/0115)
 (SR1055 SEG 0095/0115)
 SR 519 - BROWNLEE RD
 (TWP)

BROWNLEE RD
 (SR1055 SEG 0094/0115)
 (SR1055 SEG 0095/0115)
 FOR SR 0519S TO 0519N 0
 (CONN) 0124/0374
 0 0 0000 0 00 0000+00 029578 FT
 BERNIE DR
 (TWP)
 MFC BEGIN = C
 LENGTH(AH 1504 BK 1680) 0124/0000

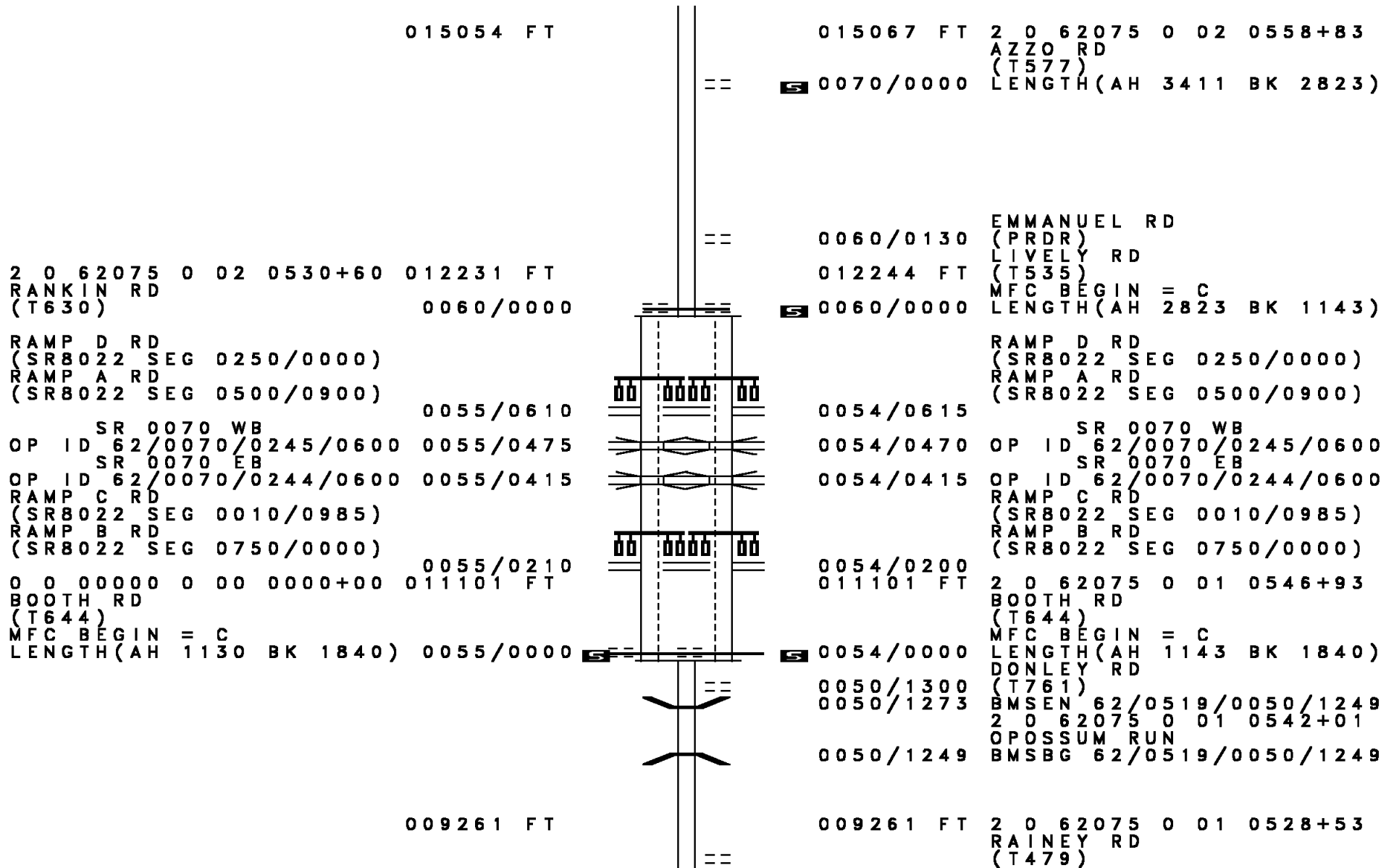
027885 FT 027898 FT 2 0 62173 0 00 0064+23
 B L CHARTIER
 STRUCTURE LENGTH 10 FT
 BMSID 62/0519/0120/0000
 LENGTH(AH 1680 BK 2190) 0120/0000

025708 FT

DIR: B TOTAL LEN: 18.762 MI. DIST: 12-4 SR: 519
 LEFT MUN: NORTH STRABANE T RIGHT MUN: NORTH STRABANE T

Segment Description	Stationing	Length (FT)	Notes
CHRISTY RD (T627)	0110/0000		LENGTH(AH 2190 BK 1555)
2062173000026+36	024140 FT		
EIGHTY FOUR LUMBER CO R (PRDR)	0100/0000		LENGTH(AH 1555 BK 2674)
			TIMBER LN (TWP) NORTH STRABANE SOMERSET T
			TIMBER LN (TWP) B L CHARTIER STRUCTURE LENGTH 12 FT
	021466 FT		BMSID 62/0519/0090/0139 20621730000000+00 MAIN ST (SR0136 SEG 0150/0000)
			LENGTH(AH 2674 BK 3001) OLD MONONGAHELA PK (T971)
OAK LN (PRDR) ST CLOUD RD (TWP)	0080/1270		LEWIS RD (TWP)
	0080/0890		GREGG RD (T579)
20620750020622+72	018465 FT		018478 FT
VALLEY RD (T632)	0080/0000		LENGTH(AH 3001 BK 3411)
ROUPE RD (T575)	0070/2225		EMERY RD (TWP)

DIR: B TOTAL LEN: 18.762 MI. DIST: 12-4 SR: 519
 LEFT MUN: SOMERSET T RIGHT MUN: SOMERSET T



DIR: B TOTAL LEN: 18.762 MI. DIST: 12-4 SR: 519
 LEFT MUN: SOMERSET T RIGHT MUN: SOMERSET T

2 0 62075 0 01 0510+08 007416 FT
 SIMMONS RD
 (T479) 0040/0000

ROBIN LN
 (TWP) 0030/1410

2 0 62075 0 01 0480+00 004419 FT
 ROBERTS RD
 (PRDR) 0030/0000

001830 FT

000000 FT

0050/0000 LENGTH(AH 1840 BK 1845)
 SOMERSET
 0040/1825 NORTH BETHLEHEM T

007416 FT

0040/0000 LENGTH(AH 1845 BK 2997)

0030/0480 PENNDOT 12-4 MAINT BLDG
 004419 FT (GOVT)

0030/0000 LENGTH(AH 2997 BK 2589)

0020/0865 (TBK 2091) OLD 519 SH
 (TWP)

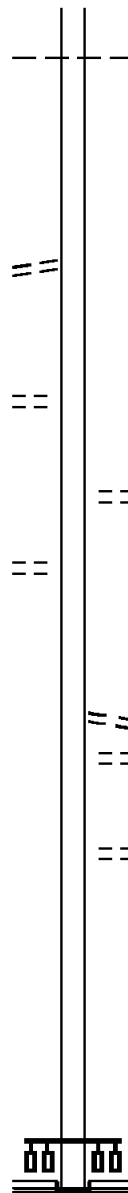
0020/0315 LC FOR OLD 519 SH
 001830 FT (CONN)
 2 0 62075 0 01 0454+40
 ROBERTS RD
 (T477)

0020/0000 LENGTH(AH 2589 BK 1830)

000000 FT 2 0 62075 0 01 0435+85
 NC PA -519
 NATIONAL PK
 (SR0040 SEG 0490/0000)

INTER-BK BRUSH RUN RD
 (SR2005 SEG 0170/1109)
 MFC BEGIN = C

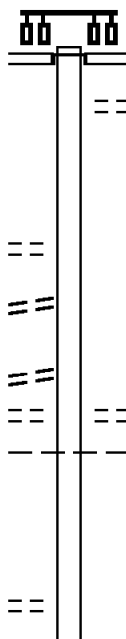
0010/0000 LENGTH(AH 1830 BK 0000)



DIR: B TOTAL LEN: 12.934 MI. DIST: 12-4 SR: 481
 LEFT MUN: MONONGAHELA C RIGHT MUN: MONONGAHELA C

068292 FT

068292 FT
 INTER-AHD



FIRST ST
 (TWP)
 MAIN ST
 (SR0088 SEG 0610/0490)
 GRAHAM ST
 (CITY)

0270/2449
 0270/2325

CUFF ST
 (CITY) 0270/0610
 BERTRAM ST
 (CITY) 0270/0585
 2 0 62175 0 01 0250+12 065843 FT
 PARK WY
 (CITY) 0270/0000
 PROGRESS ST
 (CITY) 0260/1627

065843 FT
 0270/0000 LENGTH(AH 2449 BK 2190)
 WALL ST
 (CITY)
 MONONGAHELA
 CARROLL T

2 0 62175 0 00 0228+20 063653 FT
 VAN VOORHIS LN
 (T597) 0260/0000

063653 FT
 0260/0000 LENGTH(AH 2190 BK 2549)
 STOCKDALE TOWN RD

DIR: B TOTAL LEN: 12.934 MI. DIST: 12-4 SR: 481
 LEFT MUN: CARROLL T RIGHT MUN: CARROLL T

LONDON ST
(T905)

0250/2033

0250/2526 (T597)

HAZELKIRK VAN VOOHRIS R
(SR2023 SEG 0210/1974)

061104 FT

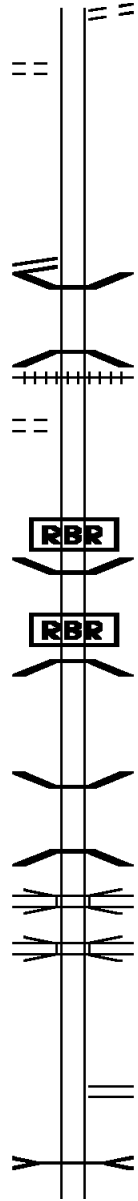
0250/0000

061104 FT 2 0 62175 0 00 0202+08

NC PARK AV
 0250/0000 LENGTH(AH 2549 BK 3213)
 0240/3175 BMSSEN 62/0481/0240/3094
 2 0 62175 0 00 0200+81
 PIGEON CREEK
 0240/3094 BMSBG 62/0481/0240/3094
 0240/2699 (AAR 505209T)#TRKS 01

FRONT ST
(T949)

0240/2635



RBR

RBR

057891 FT

0240/1060 BMSSEN 62/0481/0240/0990
 2 0 62175 0 00 0179+81
 P3

0240/0990 TAYLORS RUN
 BMSBG 62/0481/0240/0990

057891 FT 2 0 62175 0 00 0169+89
 0240/0000 LENGTH(AH 3213 BK 3042)
 0230/2465 BMSSEN 62/0481/0230/2457
 2 0 62175 0 00 0164+04
 B TAYLORS RN

0230/2457 BMSBG 62/0481/0230/2457
 PA TPK (TOLL 43)

0230/2395 OP ID 62/7043/9900/4052
 PA TPK (TOLL 43)

0230/2305 OP ID 62/7043/9900/4050

0230/0716 TAYLORS RUN RD
 (SR1020 SEG 0012/0000)

0230/0616 TAYLORS RUN
 STRUCTURE LENGTH 17 FT
 BMSID 62/0481/0230/0616

DIR: B TOTAL LEN: 12.934 MI. DIST: 12-4 SR: 481
 LEFT MUN: CARROLL T RIGHT MUN: CARROLL T

Stationing	Length	Description	Stationing	Length	Description
054849	FT		054849	FT	2 0 62175 0 00 0139+52 TAYLOR'S RUN STRUCTURE LENGTH 18 FT BMSID 62/0481/0230/0000 LENGTH(AH 3042 BK 2526)
052323	FT		052323	FT	2 0 62175 0 00 0114+01 LENGTH(AH 2526 BK 3094) CARROLL 0210/2620 FALLOWFIELD T
0210/1276		SHANNON RD (T854)			
049229	FT	2 0 62175 0 00 0082+89 1963 SCENIC DR (PRDR)	049229	FT	0210/0000 LENGTH(AH 3094 BK 3469)
045760	FT	2 0 62175 0 00 0048+20 TRUMAN RD (T515)	045760	FT	MFC BEGIN = D LENGTH(AH 3469 BK 2351) COYLE CURTAIN RD (SR2025 SEG 0010/0000)
043409	FT		043409	FT	2 0 62175 0 00 0024+80 OTHER

DIR: B TOTAL LEN: 12.934 MI. DIST: 12-4 SR: 481
 LEFT MUN: FALLOWFIELD T RIGHT MUN: FALLOWFIELD T

REDDS MILL RD
 (T540) 0180/0310
 MEMORIAL DR
 (TWP) 0180/0254

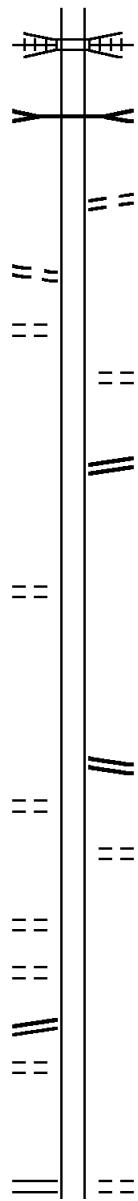
040919 FT

1 0 00118 0 01 0482+12 040013 FT
 COLVIN RD
 (T513) 0170/0000

038607 FT

FLORENCE DR
 (PRDR) 0150/1760

PINE COVE RD
 (PRDR) 0150/0973
 KENNEDY RD
 (T623) 0150/0435
 RAMP SEVEN RD
 (SR8032 SEG 0250/0000) 0150/0191
 TO 8032/0250 SH 0150/0020
 (CONN) 036411 FT



0190/0000 OVERPASS IS RR X-ING
 LENGTH(AH 2351 BK 2490)
 BR. MAPLE CK
 STRUCTURE LENGTH 9 FT
 BMSID 62/0481/0180/2326

0180/2326

0180/1143 WERTZ WY
 (T534)

0180/0160 OLD ROUTE 71 RD
 (T540)
 2 0 62175 0 00 0000+00
 PALMER ST
 (SR2016 SEG 0010/0000)
 0180/0000 LENGTH(AH 2490 BK 0906)

040919 FT

040013 FT

0170/0000 LENGTH(AH 0906 BK 1406)

038607 FT 1 0 00118 0 01 0468+29
 CROSSRIDGE RD
 (SR2035 SEG 0020/2132)
 0160/0000 LENGTH(AH 1406 BK 2196)

0150/1715 FALCON LN
 (TWP)

036411 FT 1 0 00118 0 01 0445+20
 RAMP FOUR RD
 (SR8032 SEG 0260/0384)
 KENNEDY RD
 (T616)

EXTRACT DATE: 12/18/2023
PRINT DATE: 12/21/2023

ROADWAY MANAGEMENT SYSTEM
SLD COUNTY/SR - ANNUAL PRINT

PAGE NUMBER: 200
COUNTY: WASHINGTON

DIR: B TOTAL LEN: 12.934 MI.
LEFT MUN: FALLOWFIELD T

DIST: 12-4 SR: 481
RIGHT MUN: FALLOWFIELD T

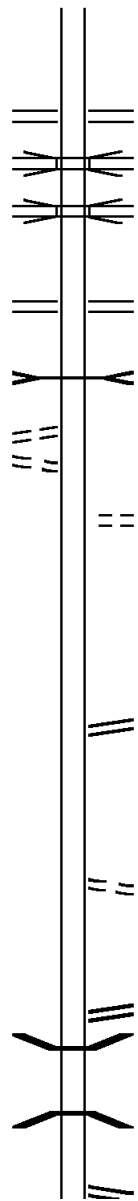
LC TO/FROM T468 RD
(CONN)
GRANGE RD
(T468)

0140/2490
0140/2359

033069 FT

032169 FT

030064 FT



0150/0000 LENGTH(AH 2196 BK 3342)
RAMP SEVEN RD
(SR8032 SEG 0250/0000)
RAMP FOUR RD
0140/3130 (SR8032 SEG 0500/0595)
SR 0070 WB
0140/3095 OP ID 62/0070/0351/0928
SR 0070 EB
0140/2995 OP ID 62/0070/0350/0917
RAMP SIX RD
(SR8032 SEG 0010/0570)
RAMP FIVE RD
0140/2730 (SR8032 SEG 0750/0000)
BRANCH OF PIGEON CREEK
STRUCTURE LENGTH 12 FT
0140/2611 BMSID 62/0481/0140/2611

HOLLY RD
(TWP)
0140/1853

033069 FT 1 0 00519 0 03 0315+60
CROSSRIDGE RD
(SR2035 SEG 0010/0000)

0140/0000 LENGTH(AH 3342 BK 0900)

032169 FT 1 0 00519 0 03 0306+43
0130/0000 LENGTH(AH 0900 BK 2105)
WILLOW LN
(T465)
0120/2038

TWIN BRIDGES RD
(SR2037 SEG 0010/0000)
0120/0342 BMSEN 62/0481/0120/0054
1 0 00519 0 02 0281+42
S B MAPLE CK
0120/0054 BMSBG 62/0481/0120/0054
030064 FT 1 0 00519 0 02 0280+91
DUVALL RD
(SR2079 SEG 0170/1682)

DIR: B TOTAL LEN: 12.934 MI. DIST: 12-4 SR: 481
 LEFT MUN: FALLOWFIELD T RIGHT MUN: FALLOWFIELD T

LOVER JONESTOWN RD
 (T463) 0110/3192 ==

0120/0000 LENGTH(AH 2105 BK 3395)

WILLOW LN
 (TWP) 0110/1000 ==
 WILLOW LN
 (TWP) 0110/0612 ==

0110/1010 FALLOWFIELD
 WEST PIKE RUN T

1 0 00519 0 02 0246+94 026669 FT
 CALIFORNIA DR
 (SR2030 SEG 0080/1697) 0110/0000 ==

0110/0500 CALIFORNIA DR
 026669 FT (SR2030 SEG 0090/0000)

0110/0000 LENGTH(AH 3395 BK 3621)

023048 FT

023048 FT 1 0 00519 0 02 0211+36
 0100/0000 LENGTH(AH 3621 BK 2217)

1 0 00519 0 02 0189+31 020831 FT
 GRANGE RD
 (SR2023 SEG 0010/0000) 0090/0000 ==

0090/1227 DEER RUN LN
 (SR2032 SEG 0010/0000)
 B L PIKE RUN
 STRUCTURE LENGTH 15 FT
 0090/1088 BMSID 62/0481/0090/1088

020831 FT
 0090/0000 LENGTH(AH 2217 BK 3227)

DIR: B TOTAL LEN: 12.934 MI. DIST: 12-4 SR: 481
 LEFT MUN: WEST PIKE RUN T RIGHT MUN: WEST PIKE RUN T

S CALIFORNIA DR
 (SR2038 SEG 0090/0000) 0080/0598
 017604 FT

0080/0598 S CALIFORNIA DR
 0080/0032 (SR2038 SEG 0090/0000)
 017604 FT BMSSEN 62/0481/0080/0000
 1 0 00519 0 02 0156+75
 LIL PIKE RUN
 BMSBG 62/0481/0080/0000
 5 0080/0000 LENGTH(AH 3227 BK 3280)

014324 FT

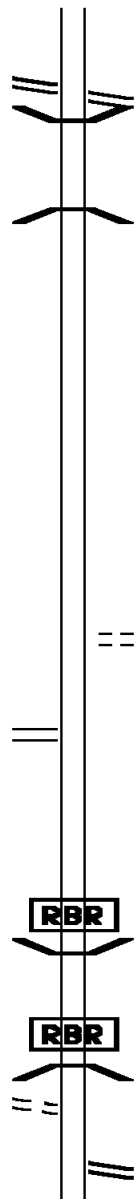
014324 FT 1 0 00519 0 02 0123+88
 5 0070/0000 LENGTH(AH 3280 BK 2557)

1 0 00519 0 02 0098+31 011767 FT
 WOODLAND DR
 (SR2069 SEG 0010/0000) 0060/0000

0060/0754 WHITEHALL RD
 (T393)
 011767 FT
 5 0060/0000 LENGTH(AH 2557 BK 2505)

LAUREL RD
 (T948) 0040/1617

0050/0065 BMSSEN 62/0481/0050/0000
 009262 FT 1 0 00519 0 02 0073+05
 P3
 PIKE RUN
 BMSBG 62/0481/0050/0000
 5 0050/0000 LENGTH(AH 2505 BK 1817)
 0040/1288 PIKE RUN DR
 (SR2036 SEG 0010/0000)



DIR: B TOTAL LEN: 12.934 MI. DIST: 12-4 SR: 481
 LEFT MUN: WEST PIKE RUN T RIGHT MUN: WEST PIKE RUN T

LINTON RD
 (BORO)

007445 FT

0030/1553

005636 FT

PROSPECT ST
 (BORO)

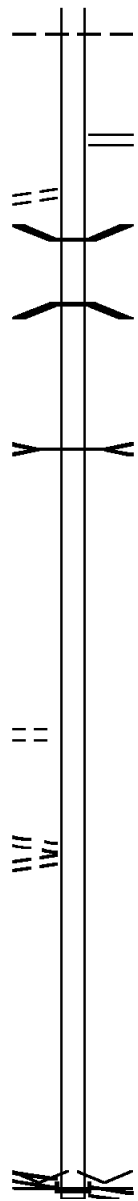
1 0 00519 0 01 0000+00
 OLD NATIONAL PK
 (BORO)
 BORO AL
 (BORO)

0020/0172
 001982 FT

0020/0000

000000 FT

NATIONAL PK
 (SR0040 SEG 0730/0000) 0010/0000

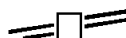


0040/0411 WEST PIKE RUN
 007445 FT CENTERVILLE B
 1 0 00519 0 01 0054+85
 SPUR RD
 (SR2077 SEG 0010/0956)
 0040/0000 LENGTH(AH 1817 BK 1809)
 0030/0818 BMS EN 62/0481/0030/0809
 1 0 00519 0 01 0044+98
 BR PIKE RUN
 0030/0809 BMSBG 62/0481/0030/0809
 005636 FT 1 0 00519 0 01 0036+88
 BR PIKE RUN
 STRUCTURE LENGTH 15 FT
 BMSID 62/0481/0030/0000
 0030/0000 LENGTH(AH 1809 BK 3654)
 001982 FT
 NC SCENIC DR
 0020/0000 LENGTH(AH 3654 BK 1982)
 000000 FT 1 0 00519 0 00 0000+00
 VILLAGE: CENTERVILLE
 NC OLD NATIONAL PK
 NATIONAL PK
 (SR0040 SEG 0730/0000)
 INTER-BK OLD NATIONAL PK
 (T949)
 MFC BEGIN = C
 0010/0000 LENGTH(AH 1982 BK 0000)

EXTRACT DATE: 12/18/2023 ROADWAY MANAGEMENT SYSTEM PAGE NUMBER: 196
PRINT DATE: 12/21/2023 SLD COUNTY/SR - ANNUAL PRINT COUNTY: WASHINGTON

DIR: B TOTAL LEN: 12.317 MI. DIST: 12-4 SR: 331
LEFT MUN: CANTON T RIGHT MUN: CANTON T

JEFFERSON AV 065034 FT
(SR0844 SEG 0240/0000) 0260/1637



065034 FT JEFFERSON AV
0260/1637 (SR0844 SEG 0240/0000)

Stationing	Notes	Stationing	Notes
		0260/0792	BMS EN 62/0331/0260/0777 2 0 62104 0 03 0496+20 BR BRUSH RUN
063397 FT		0260/0777	BMSBG 62/0331/0260/0777
		063397 FT	2 0 62104 0 03 0488+24 CANTON HOPEWELL T
		0260/0000	LENGTH(AH 1637 BK 2353)
		0250/0019	BMS EN 62/0331/0250/0000 2 0 62104 0 03 0464+92 BRANCH OF BRUSH RUN
061044 FT		061044 FT	BMSBG 62/0331/0250/0000
		0250/0000	LENGTH(AH 2353 BK 2306)
HILLCREST LN (PRDR)		0240/1710	
		0240/1023	BMS EN 62/0331/0240/1008 2 0 62104 0 03 0451+87 BRANCH OF BRUSH RUN
		0240/1008	BMSBG 62/0331/0240/1008
2 0 62104 0 03 0441+81 MAPLE RD (T484)		058738 FT	
		0240/0000	LENGTH(AH 2306 BK 2523)
		0230/2270	BMS EN 62/0331/0230/2259 2 0 62104 0 03 0439+23 BRANCH OF BRUSH RUN
		0230/2259	BMSBG 62/0331/0230/2259
		0230/0777	REED RD (SR4057 SEG 0070/2666)
		0230/0011	BMS EN 62/0331/0230/0000 2 0 62104 0 03 0416+67 BR BRUSH RUN
056215 FT		056215 FT	BMSBG 62/0331/0230/0000
		0230/0000	LENGTH(AH 2523 BK 2634)

DIR: B TOTAL LEN: 12.317 MI. DIST: 12-4 SR: 331
 LEFT MUN: HOPEWELL T RIGHT MUN: HOPEWELL T

BUFFALO RD (T482)	0220/1628	==	
			0220/0286 BMS EN 62/0331/0220/0266 2 0 62104 0 03 0392+92 BRANCH OF BRUSH RUN
2 0 62104 0 03 0390+30	053581 FT		0220/0266 053581 FT
RIDGE RD (TWP)	0220/0000	==	5 0220/0000 LENGTH(AH 2634 BK 3369)
	050212 FT		050212 FT 2 0 62104 0 03 0356+56 GREEN COVE RD (SR4059 SEG 0060/2551)
			5 0210/0000 LENGTH(AH 3369 BK 3114)
ELM RD (T430)	0200/1676	==	
	047098 FT		0200/0013 BMS EN 62/0331/0200/0001 047098 FT 2 0 62104 0 03 0325+39 BR BRUSH RUN
			5 0200/0000 LENGTH(AH 3114 BK 1661)
CHASE LN (PRDR)	0190/0540	==	
2 0 62104 0 03 0309+60	045437 FT		045437 FT
CHERRY RD (T428)	0190/0000	==	5 0190/0000 LENGTH(AH 1661 BK 3516)

DIR: B TOTAL LEN: 12.317 MI. DIST: 12-4 SR: 331
 LEFT MUN: HOPEWELL T RIGHT MUN: HOPEWELL T

FARRAR SCHOOL RD (SR4061 SEG 0050/0000)	041921 FT 0170/2180	=	041921 FT 2 0 62104 0 03 0273+48 0180/0000 LENGTH(AH 3516 BK 2575) 0170/1751 OAK RIDGE RD (SR4061 SEG 0040/2166)
	039346 FT		039346 FT 2 0 62104 0 03 0247+97 0170/0000 LENGTH(AH 2575 BK 3200)
FOX RD (T424)	036146 FT 0150/1503	=	036146 FT 2 0 62104 0 03 0216+31 0160/0000 LENGTH(AH 3200 BK 1534)
	034612 FT		034612 FT 2 0 62104 0 03 0201+29 0150/0000 LENGTH(AH 1534 BK 3146)
	031466 FT		031466 FT 2 0 62104 0 03 0169+65 0140/0000 LENGTH(AH 3146 BK 1829)

DIR: B TOTAL LEN: 12.317 MI. DIST: 12-4 SR: 331
 LEFT MUN: HOPEWELL T RIGHT MUN: HOPEWELL T

Stationing	Segment	Length	Notes
2 0 62104 0 02 0150+95	0130/0000	029637 FT	BMSBG 62/0331/0130/0096 HOPEWELL INDEPENDENCE T 2 0 62104 0 02 0151+94 DUNKLE RUN
POPLAR RD (T382)	0130/0000	0130/0000	5 LENGTH(AH 1829 BK 2493)
HICKORY NUT RD (T380)	0120/1126	0120/1126	0120/1035 BMSBG 62/0331/0120/1016 2 0 62104 0 02 0136+06 BRUSH OF BRUSH RUN
027144 FT	0120/1016	027144 FT	0120/1016 BMSBG 62/0331/0120/1016
027144 FT	0120/0000	027144 FT	2 0 62104 0 02 0125+93 NC BRUSH RUN RD BREEZY HEIGHTS RIDGE RD (SR0231 SEG 0440/0000) INTER-BK BRUSH RUN RD (SR0231 SEG 0440/0000) MFC BEGIN = D
SCENIC DR (SR0231 SEG 0500/0000)	0112/1360	0112/1360	5 0120/0000 LTH AH 002493 BK 001009 027144 FT 7114/0000 LTH AH 001009 BK 001360 INTER-AHD SCENIC DR 0112/1360 (SR0231 SEG 0500/0000)
025784 FT	0112/0000	025784 FT	2 0 62113 0 00 0160+39 NARIGON RUN RD (T378)
023197 FT	0112/0000	023197 FT	5 LENGTH(AH 1360 BK 2587)
023197 FT	2 0 62113 0 00	023197 FT	2 0 62113 0 00 0134+63

DIR: B TOTAL LEN: 12.317 MI. DIST: 12-4 SR: 331
LEFT MUN: INDEPENDENCE T RIGHT MUN: INDEPENDENCE T

Left Side Description	Length (FT)	Right Side Description	Length (FT)
		436 MT HOPE RIDGE RD (PRDR) 0102/0000 LENGTH(AH 2587 BK 3315)	
ELM RD (T615)	019882 FT 0092/0000	019882 FT 2 0 62113 0 00 0101+51 NC MT HOPE RIDGE RD 0092/0000 LENGTH(AH 3315 BK 2664)	
	017218 FT	017218 FT 2 0 62113 0 00 0075+28 TOWNSHIP 615 RT (T615) 0082/0000 LENGTH(AH 2664 BK 2991)	
	014227 FT	014227 FT 2 0 62113 0 00 0045+37 0072/0000 LENGTH(AH 2991 BK 2175) COLUSSI LN 0062/1843 (TWP)	
	012052 FT	012052 FT 2 0 62113 0 00 0023+20 0062/0000 LENGTH(AH 2175 BK 2320)	

DIR: B TOTAL LEN: 12.317 MI. DIST: 12-4 SR: 331
 LEFT MUN: INDEPENDENCE T RIGHT MUN: INDEPENDENCE T

009732 FT

009732 FT 2 0 62113 0 00 0000+00
 BRUSH RUN RD
 (SR3001 SEG 0120/2685)
 NC MT HOPE RD
 MFC BEGIN = E
 0052/0000 LENGTH(AH 2320 BK 2462)

007270 FT

007270 FT 2 0 62109 0 03 0410+24
 DRY RIDGE RD
 (SR3003 SEG 0130/1440)
 0040/0000 LENGTH(AH 2462 BK 2708)

004562 FT

004562 FT 2 0 62109 0 03 0437+08
 0030/0000 LENGTH(AH 2708 BK 2463)

002099 FT

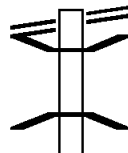
002099 FT 2 0 62109 0 03 0461+26
 0020/0000 LENGTH(AH 2463 BK 2099)

000000 FT

000000 FT 2 0 62109 0 03 0481+79
 NC BRUSH RUN RD
 INTER-BK WEST VIRGINIA STATE LIN
 (STBD)
 MFC BEGIN = D
 0010/0000 LENGTH(AH 2099 BK 0000)

EXTRACT DATE: 12/18/2023 ROADWAY MANAGEMENT SYSTEM PAGE NUMBER: 189
 PRINT DATE: 12/21/2023 SLD COUNTY/SR - ANNUAL PRINT COUNTY: WASHINGTON
 DIR: B TOTAL LEN: 26.468 MI. DIST: 12-4 SR: 231
 LEFT MUN: INDEPENDENCE T RIGHT MUN: INDEPENDENCE T

AVELLA RD 139752 FT
 (SR0050 SEG 0060/0000) 0570/2558



139752 FT AVELLA RD
 0570/2558 (SR0050 SEG 0060/0000)
 0570/2444 BMSEN 62/0231/0570/2426
 1 0 00735 0 00 0247+69
 BR CROSS CK.
 0570/2426 BMSBG 62/0231/0570/2426

DIR: B TOTAL LEN: 26.468 MI. DIST: 12-4 SR: 231
 LEFT MUN: INDEPENDENCE T RIGHT MUN: INDEPENDENCE T

137194 FT		137194 FT	1 0 00735 0 00 0272+00	
		0570/0000	LENGTH(AH 2558 BK 2634)	
	==	0560/2020	CARDINAL LN (PRDR)	
1 0 00735 0 00 0298+63		134560 FT		
SUGAR RUN RD (T342)		0560/0000		
	==	0560/0000	LENGTH(AH 2634 BK 3217)	
	==	0550/3200	MANCHESTER LN (PRDR)	
1 0 00735 0 00 0330+35		131343 FT		
WASHINGTON PK (SR0844 SEG 0060/3270)		0550/0000		
	==	0550/0000	LENGTH(AH 3217 BK 0686)	
		130657 FT	1 0 00242 0 00 0182+62	
			NC WASHINGTON PK WASHINGTON PK (SR0844 SEG 0070/0000)	
	==	0540/0000	LENGTH(AH 0686 BK 2247)	
128410 FT		128410 FT	2 0 62115 0 03 0420+17	
		0530/0000	LENGTH(AH 2247 BK 3178)	
		0520/2977	MFC BEGIN = E	

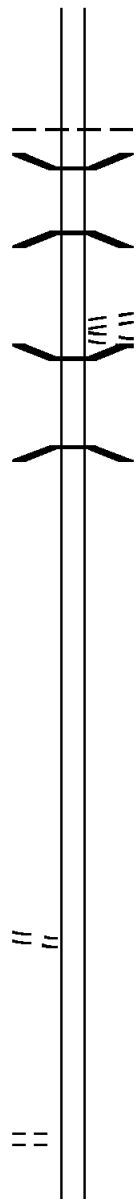
DIR: B TOTAL LEN: 26.468 MI. DIST: 12-4 SR: 231
LEFT MUN: INDEPENDENCE T RIGHT MUN: INDEPENDENCE T

Stationing	Segment	Length	Road Name	County	Notes
2 0 62115 0 03 0388+27	03	125232 FT	COUNTRY RD	(T651)	
	0520/0000				
		122038 FT			
			COUNTRY RD	(T651)	
	0520/0000				LENGTH(AH 3178 BK 3194)
			CRAIG LN	(PRDR)	
		122038 FT			
			HICKORY NUT RD	(T649)	
	0510/0000				LENGTH(AH 3194 BK 3124)
		118914 FT			
2 0 62115 0 03 0325+16	03	118914 FT	MT HOPE RIDGE RD	(SR0331 SEG 0112/1360)	
	0500/0000				
		115875 FT			
		115875 FT			
	0490/0000				LENGTH(AH 3039 BK 1888)

DIR: B TOTAL LEN: 26.468 MI. DIST: 12-4 SR: 231
 LEFT MUN: INDEPENDENCE T RIGHT MUN: INDEPENDENCE T

Stationing	Notes	Stationing	Notes
113987 FT		113987 FT	2 0 62115 0 02 0275+51 0480/0000 LENGTH(AH 1888 BK 1934)
112053 FT		112053 FT	2 0 62115 0 02 0256+35 0470/0000 LENGTH(AH 1934 BK 2591)
109462 FT		0460/0022	BMS EN 62/0231/0460/0000
		109462 FT	2 0 62115 0 02 0230+58
			BR BRUSH RUN
		0460/0000	BMSBG 62/0231/0460/0000 LENGTH(AH 2591 BK 1056)
2 0 62115 0 02 0220+01	108406 FT	108406 FT	
BRUSH RUN RD			NC SCENIC DR
(SR4036 SEG 0050/1484)	0450/0000	0450/0000	LENGTH(AH 1056 BK 1060)
107346 FT		107346 FT	2 0 62104 0 02 0125+93
			NC WELLSBURG RD
			BRUSH RUN RD
		0440/0000	(SR0331 SEG 0120/0000) LENGTH(AH 1060 BK 0520)
		0430/0173	BMS EN 62/0231/0430/0092
		0430/0141	INDEPENDENCE BLAINE T
			2 0 62115 0 02 0216+01
			P3
		0430/0092	BRUSH RUN
106826 FT		106826 FT	BMSBG 62/0231/0430/0092
			2 0 62115 0 02 0214+91
			BUFFALO CREEK RD
			(SR0221 SEG 0430/2006)
			NC CLAYSVILLE RD

DIR: B TOTAL LEN: 26.468 MI. DIST: 12-4 SR: 231
 LEFT MUN: BLAINE T RIGHT MUN: BLAINE T



0430/0000 LENGTH(AH 0520 BK 1707)

0420/0469 BLAINE
 0420/0412 DONEGAL T
 BMSSEN 62/0231/0420/0336
 2 0 62115 0 00 0190+37
 BUFFALO CK.
 0420/0336 BMSBG 62/0231/0420/0336
 CAMP BUFFALO RD
 (TWP)
 BUCK RUN RD
 (T376)
 0420/0210
 0420/0043 BMSSEN 62/0231/0420/0000
 105119 FT 2 0 62115 0 00 0196+08
 BUCK RUN
 BMSBG 62/0231/0420/0000
 0420/0000 LENGTH(AH 1707 BK 2617)

105119 FT

102502 FT

102502 FT 2 0 62115 0 00 0169+16
 0410/0000 LENGTH(AH 2617 BK 3265)

2 0 62115 0 00 0136+51 099237 FT
 BACK BONE RD
 (T609) 0400/0000

099237 FT
 0400/0000 LENGTH(AH 3265 BK 2054)

2 0 62115 0 00 0115+64 097183 FT
 JANSEN RD
 (T541) 0390/0000

097183 FT
 0390/0000 LENGTH(AH 2054 BK 1949)

DIR: B TOTAL LEN: 26.468 MI. DIST: 12-4 SR: 231
 LEFT MUN: DONEGAL T RIGHT MUN: DONEGAL T

095234 FT

095234 FT 2 0 62115 0 00 0095+96
 RAMAGE RD
 (T541)

0380/0000 LENGTH(AH 1949 BK 2353)

092881 FT

092881 FT 2 0 62115 0 00 0072+35
 0370/0000 LENGTH(AH 2353 BK 2039)

090842 FT

090842 FT 2 0 62115 0 00 0052+00
 STALEY RD
 (T539)

0360/0000 LENGTH(AH 2039 BK 3310)

0350/2415 SPROWLS LN
 (TWP)

087532 FT

087532 FT 2 0 62115 0 00 0019+14
 CRANE RD
 (T497)

0350/0000 LENGTH(AH 3310 BK 1869)

FOR SR 0231 AND 3004
 (CONN) 0340/0390
 2 0 62115 0 00 0000+00 085663 FT
 DUTCH FORK CHURCH RD
 (SR3004 SEG 0040/3150) 0340/0000

085663 FT

0340/0000 LENGTH(AH 1869 BK 2470)

DIR: B TOTAL LEN: 26.468 MI. DIST: 12-4 SR: 231
 LEFT MUN: DONEGAL T RIGHT MUN: DONEGAL T

2 0 62108 0 01 0125+50 083193 FT
 CUNNINGHAM RD
 (T373) 0330/0000

083193 FT
 0330/0000 LENGTH(AH 2470 BK 2497)

080696 FT

080696 FT 2 0 62108 0 01 0150+14
 0320/0000 LENGTH(AH 2497 BK 3311)

GRIMES RD
 (T378) 0310/1650

077385 FT

077385 FT 2 0 62108 0 01 0183+45
 BUCK RUN RD
 (T376)
 0310/0000 LENGTH(AH 3311 BK 2169)

075216 FT


075216 FT 2 0 62108 0 01 0205+00
 CLAYS TAYLORS RIDGE RD
 (SR4024 SEG 0010/0000)
 0300/0000 LENGTH(AH 2169 BK 2462)

DEGARMO LN
 (TWP) 0290/1260
 SKEDDLE LN
 (PRDR) 0290/0835

072754 FT

072754 FT 2 0 62108 0 01 0229+54
 0290/0000 LENGTH(AH 2462 BK 1521)

DIR: B TOTAL LEN: 26.468 MI. DIST: 12-4 SR: 231
 LEFT MUN: DONEGAL T RIGHT MUN: DONEGAL T



DIR: B TOTAL LEN: 26.468 MI. DIST: 12-4 SR: 231
 LEFT MUN: CLAYSVILLE B RIGHT MUN: CLAYSVILLE B

Stationing	Structure Name	Length	Notes
067787 FT	B DUTCH FORK STRUCTURE	20 FT	BMSID 62/0231/0272/0116
0272/0116	LL AV		2 0 62137 0 00 0572+00
067787 FT	BRANDENBURG LN		(PRDR)
BEHAM RIDGE RD (SR3019 SEG 0210/2582)	CLAYSVILLE	0272/0000	5 0272/0000 LENGTH(AH 1017 BK 2332)
	DONEGAL T		0270/2065 (TWP)
	POVERTY POINT RD		
065455 FT	MURNER DR		(TWP)
		0270/0420	2 0 62137 0 02 0548+55
		065455 FT	5 0270/0000 LENGTH(AH 2332 BK 3347)
	MOSIER HILL RD	0260/1565	(T429)
062108 FT	SAWHILL RUN RD		2 0 62137 0 02 0515+10
	(SR3016 SEG 0010/0000)		5 0260/0000 LENGTH(AH 3347 BK 2202)
2 0 62137 0 02 0493+10	KNOX RD	059906 FT	
(T423)		0250/0000	5 0250/0000 LENGTH(AH 2202 BK 2084)
	DONEGAL		0240/1796
	EAST FINLEY T		
2 0 62137 0 02 0472+05		057822 FT	

DIR: B TOTAL LEN: 26.468 MI. DIST: 12-4 SR: 231
 LEFT MUN: DONEGAL T RIGHT MUN: DONEGAL T

APPLE RD (T418)	0240/0000	==	5 0240/0000	LENGTH(AH 2084 BK 2221)
	055601 FT			
			055601 FT	2 0 62137 0 02 0449+00 WOODBURN RD (T423)
		==	5 0230/0000	LENGTH(AH 2221 BK 2085)
		==	0220/1955	LC TO T423 RD (CONN)
2 0 62137 0 02 0426+90	053516 FT		053516 FT	
SCHOOL HOUSE RD (T421)	0220/0000	==	5 0220/0000	LENGTH(AH 2085 BK 1535)
RANCH RD (T418)	0210/0690	==		
LC TO T418 RD (CONN)	0210/0610	==		
	051981 FT			
			051981 FT	2 0 62137 0 02 0413+57
		==	5 0210/0000	LENGTH(AH 1535 BK 2541)
		==	0200/2255	DUSTY TRAIL RD (T422)
		==	0200/2145	LC TO T422 RD (CONN)
BURNSVILLE RIDGE RD (SR3029 SEG 0180/0000)	0200/0440	==	0200/0440	PLEASANT GROVE RD (SR3029 SEG 0180/0000)
	049440 FT	==	049440 FT	1 1 00507 0 00 0034+34
			5 0200/0000	LENGTH(AH 2541 BK 3378)
			0190/1690	B TEMPLETON STRUCTURE LENGTH 10 FT BMSID 62/0231/0190/1690

DIR: B TOTAL LEN: 26.468 MI. DIST: 12-4 SR: 231
 LEFT MUN: EAST FINLEY T RIGHT MUN: EAST FINLEY T

ELM RD
(T376)

046062 FT

046062 FT 1 1 00507 0 00 0000+00
 0190/0000 LENGTH(AH 3378 BK 2023)

044039 FT

044039 FT 2 0 62121 0 00 0340+03
 0180/0000 LENGTH(AH 2023 BK 1885)

0170/0090
 042154 FT

==

042154 FT 2 0 62121 0 00 0321+57
 BR TEMPLETON
 STRUCTURE LENGTH 10 FT
 BMSID 62/0231/0170/0000
 0170/0000 LENGTH(AH 1885 BK 2410)

039744 FT

039744 FT 2 0 62121 0 00 0297+71
 0160/0000 LENGTH(AH 2410 BK 3308)

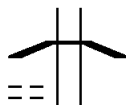
036436 FT

0150/1203 BMSEN 62/0231/0150/1182
 2 0 62121 0 00 0276+35
 BRANCH OF TEMPLETON FOR
 0150/1182 BMSBG 62/0231/0150/1182
 036436 FT 2 0 62121 0 00 0264+92
 TEMPLETON RUN RD
 (T414)
 0150/0000 LENGTH(AH 3308 BK 2947)
 0140/2897 BMSEN 62/0231/0140/2864
 2 0 62121 0 00 0263+71

DIR: B TOTAL LEN: 26.468 MI. DIST: 12-4 SR: 231
LEFT MUN: EAST FINLEY T RIGHT MUN: EAST FINLEY T

TEMPLETON RUN RD
(T414)

0140/2705



0140/2864 BR WHEELING
BMSBG 62/0231/0140/2864

033489 FT



033489 FT 2 0 62121 0 00 0235+00
QUAKER RIDGE RD
(T373)
5 0140/0000 LENGTH(AH 2947 BK 3511)

029978 FT



029978 FT 2 0 62121 0 00 0200+01
5 0130/0000 LENGTH(AH 3511 BK 3015)

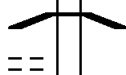
026963 FT



0120/0013 BMSEN 62/0231/0120/0000
026963 FT 2 0 62121 0 00 0169+79
B ROCKY RUN
BMSBG 62/0231/0120/0000
5 0120/0000 LENGTH(AH 3015 BK 2614)

MAPLE RD
(T452)

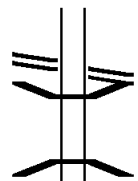
0110/2315



DIR: B TOTAL LEN: 26.468 MI.
LEFT MUN: EAST FINLEY T

DIST: 12-4 SR: 231
RIGHT MUN: EAST FINLEY T

2 0 62121 0 00 0143+53 024349 FT
ROCKY RUN RD
(SR3035 SEG 0130/0000) 0110/0000



024349 FT ROCKY RUN RD
(SR3035 SEG 0130/0000)
5 0110/0000 LENGTH(AH 2614 BK 2380)
0100/2059 BMSEN 62/0231/0100/2035
2 0 62121 0 00 0140+16
ROCKY RUN
0100/2035 BMSBG 62/0231/0100/2035

021969 FT



021969 FT 2 0 62121 0 00 0119+77
DEER TRAIL RD
(T454)
5 0100/0000 LENGTH(AH 2380 BK 3740)

018229 FT

018229 FT 2 0 62121 0 00 0082+07
5 0090/0000 LENGTH(AH 3740 BK 2380)

015849 FT

015849 FT 2 0 62121 0 00 0058+59
5 0080/0000 LENGTH(AH 2380 BK 2585)

013264 FT

013264 FT 2 0 62121 0 00 0032+74
5 0070/0000 LENGTH(AH 2585 BK 3261)

DIR: B TOTAL LEN: 26.468 MI. DIST: 12-4 SR: 231
 LEFT MUN: EAST FINLEY T RIGHT MUN: EAST FINLEY T

2 0 62121 0 00 0000+00 010003 FT
 ENON CHURCH RD
 (SR3026 SEG 0080/1946) 0060/0000

010003 FT
 0060/0000 LENGTH(AH 3261 BK 3269)

006734 FT

DEER TRAIL RD
 (T454)
 0050/0440
 006734 FT 2 0 62020 0 02 0270+59
 0050/0000 LENGTH(AH 3269 BK 1650)

005084 FT

005084 FT 2 0 62020 0 02 0286+60
 HIGH POINT RD
 (T456)
 0040/0000 LENGTH(AH 1650 BK 2750)

002334 FT

002334 FT 2 0 62020 0 02 0313+00
 0030/0000 LENGTH(AH 2750 BK 1766)

000568 FT

BIRCH RD
 (T462)
 0020/0485
 000568 FT 2 0 62020 0 02 0332+76
 0020/0000 LENGTH(AH 1766 BK 0568)

2 0 62020 1 00 0007+00 000000 FT
 PROSPERITY PK
 (SR0018 SEG 0010/0418) 0010/0000

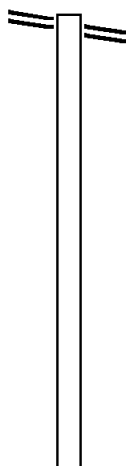
NC EAST FINLEY DR
 PROSPERITY PK
 000000 FT (SR0018 SEG 0010/0418)
 MFC BEGIN = D
 0010/0000 LENGTH(AH 0568 BK 0000)

EXTRACT DATE: 12/18/2023 ROADWAY MANAGEMENT SYSTEM PAGE NUMBER: 175
 PRINT DATE: 12/21/2023 SLD COUNTY/SR - ANNUAL PRINT COUNTY: WASHINGTON
 DIR: B TOTAL LEN: 19.972 MI. DIST: 12-4 SR: 221
 LEFT MUN: BLAINE T RIGHT MUN: BLAINE T

CLAYSVILLE RD 105452 FT
 (SR0231 SEG 0430/0000) 0430/2006

103446 FT

101250 FT



105452 FT CLAYSVILLE RD
 0430/2006 (SR0231 SEG 0430/0000)

103446 FT 2 0 62110 0 02 0292+24
 0430/0000 LENGTH(AH 2006 BK 2196)

101250 FT 2 0 62110 0 02 0270+35
 0420/0000 LENGTH(AH 2196 BK 1903)

DIR: B TOTAL LEN: 19.972 MI. DIST: 12-4 SR: 221
 LEFT MUN: BLAINE T RIGHT MUN: BLAINE T

099347 FT

099347 FT 2 0 62110 0 02 0251+23
 0410/0000 LENGTH(AH 1903 BK 2505)

2 0 62110 0 02 0226+20 096842 FT
 4207 BUFFALO CREEK RD
 (PRDR) 0400/0000 ==

096842 FT
 0400/0000 LENGTH(AH 2505 BK 2815)

094027 FT

094027 FT 2 0 62110 0 02 0198+06
 0390/0000 LENGTH(AH 2815 BK 2751)

2 0 62110 0 02 0171+42 091276 FT
 SAWHILL BRIDGE RD
 (T426) 0380/0000 ==

091276 FT
 0380/0000 LENGTH(AH 2751 BK 2986)

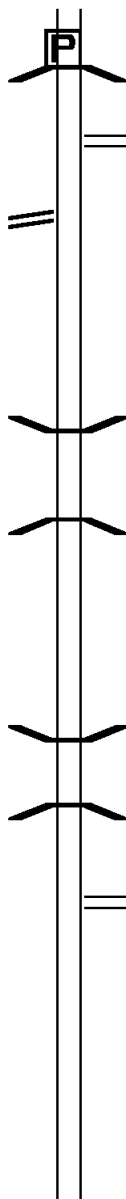
088290 FT

088290 FT 2 0 62110 0 01 0141+53
 OAK RIDGE RD
 (SR4061 SEG 0010/0000)
 0370/0000 LENGTH(AH 2986 BK 1455)
 BMS EN 62/0221/0360/1189
 BRIDGE POSTED (TONS)
 2 0 62110 0 01 0138+86



DIR: B TOTAL LEN: 19.972 MI. DIST: 12-4 SR: 221
 LEFT MUN: BLAINE T RIGHT MUN: BLAINE T

2 0 62110 0 01 0127+08 086835 FT
 POST RD
 (SR4059 SEG 0020/3521) 0360/0000



0360/1189 SGL 36 COMB 40
 BUFFALO CK.
 BMSBG 62/0221/0360/1189

0360/0529 GREEN COVE RD
 086835 FT (SR4059 SEG 0030/0000)

5 0360/0000 LENGTH(AH 1455 BK 2925)

0350/0079 BMSSEN 62/0221/0350/0000
 083910 FT 2 0 62110 0 01 0097+63
 BUFFALO CK.
 BMSBG 62/0221/0350/0000

5 0350/0000 LENGTH(AH 2925 BK 2010)

081900 FT

5 081900 FT 2 0 62110 0 00 0076+78
 0340/0000 LENGTH(AH 2010 BK 2355)

0330/1640 BMSSEN 62/0221/0330/1557
 2 0 62110 0 00 0068+92
 BUFFALO CK.

0330/1557 BMSBG 62/0221/0330/1557

0330/0622 REED RD
 (SR4057 SEG 0010/0000)

079545 FT

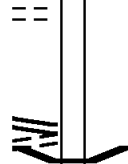
5 079545 FT 2 0 62110 0 00 0053+44
 0330/0000 LENGTH(AH 2355 BK 3162)

DIR: B TOTAL LEN: 19.972 MI. DIST: 12-4 SR: 221
 LEFT MUN: BLAINE T RIGHT MUN: BLAINE T

076383 FT

076383 FT 2 0 62110 0 00 0021+60
 WALKER HILL RD
 (T476)
 0320/0000 LENGTH(AH 3162 BK 2162)

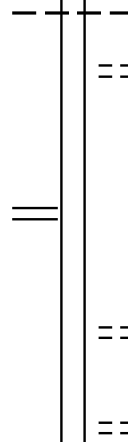
NORTH ALLEY RD
 (T976)
 2 0 62110 0 00 0000+00 0310/0318
 MAIN ST 074221 FT
 (SR4024 SEG 0080/0987)
 FIRST ST
 (T922) 0310/0000



074221 FT
 NC BUFFALO CREEK RD
 0310/0000 LENGTH(AH 2162 BK 1089)
 0300/0628 BMSEN 62/0221/0300/0515
 2 0 62096 0 01 0217+81
 BUFFALO CREEK
 0300/0515 BMSBG 62/0221/0300/0515
 073132 FT 2 0 62096 0 01 0224+10
 RURAL VALLEY RD
 (SR4024 SEG 0090/0000)
 NC MAIN ST
 0300/0000 LENGTH(AH 1089 BK 1988)

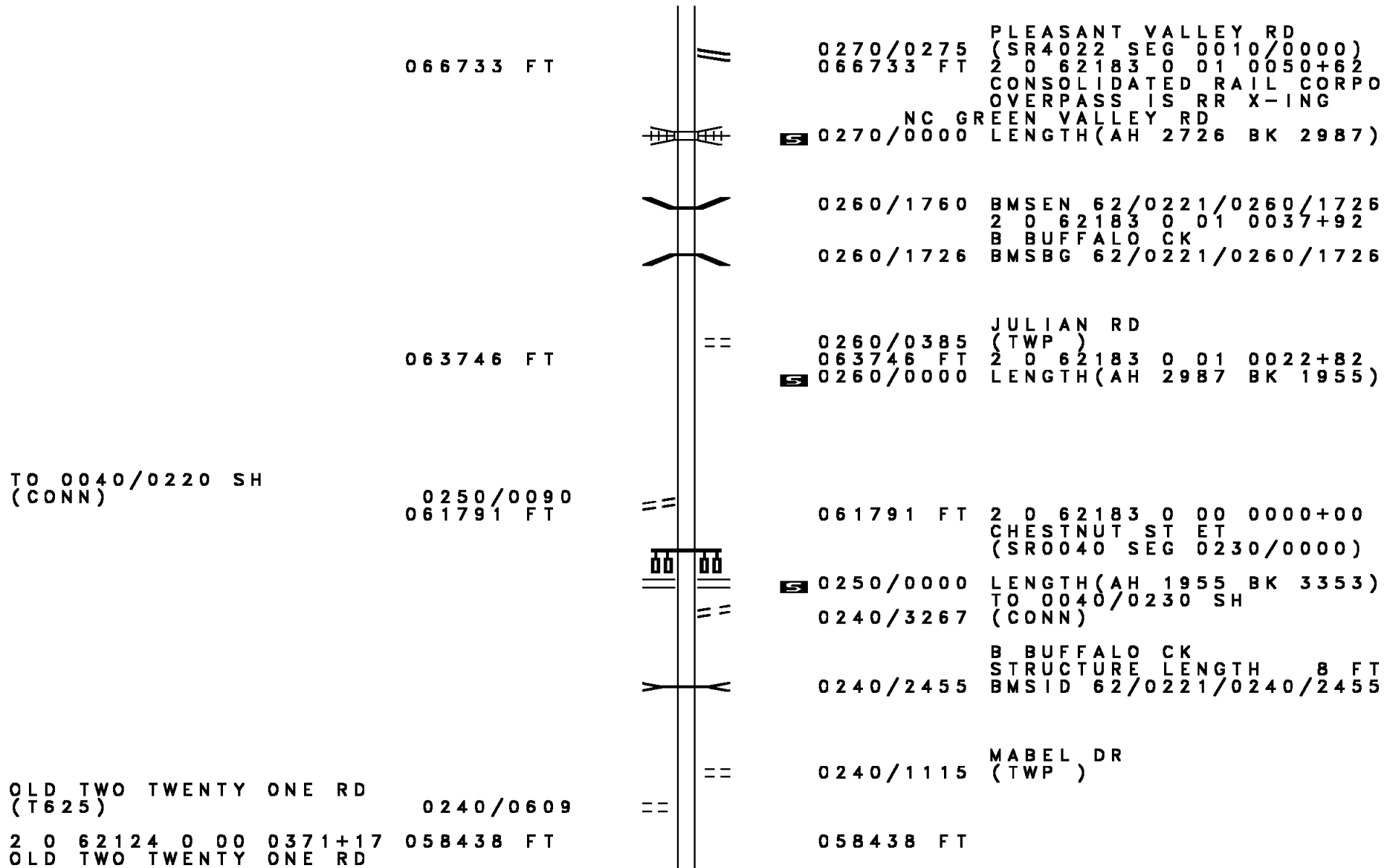
073132 FT

SUNSET BEECH RD
 (SR3009 SEG 0190/1399) 0280/0773
 069459 FT



NC CONSTITUTION BL
 BLAINE
 0290/0254 BUFFALO T
 BLAINE BUFFALO SCHOOL
 (PRDR)
 0290/0185
 071144 FT 2 0 62183 0 01 0094+70
 0290/0000 LENGTH(AH 1988 BK 1685)
 069459 FT 2 0 62183 0 01 0077+82
 0280/0000 LENGTH(AH 1685 BK 2726)
 MEL BLOUNT RD
 (PRDR)
 0270/2465
 WIGINGTON RD
 (T501)
 0270/1447

DIR: B TOTAL LEN: 19.972 MI. DIST: 12-4 SR: 221
 LEFT MUN: BUFFALO T RIGHT MUN: BUFFALO T



066733 FT

0270/0275 PLEASANT VALLEY RD
 (SR4022 SEG 0010/0000)
 066733 FT 2 0 62183 0 01 0050+62
 CONSOLIDATED RAIL CORPO
 OVERPASS IS RR X-ING
 NC GREEN VALLEY RD
 0270/0000 LENGTH(AH 2726 BK 2987)

0260/1760 BMS EN 62/0221/0260/1726
 2 0 62183 0 01 0037+92
 B BUFFALO CK
 0260/1726 BMSBG 62/0221/0260/1726

063746 FT

0260/0385 JULIAN RD
 (TWP)
 063746 FT 2 0 62183 0 01 0022+82
 0260/0000 LENGTH(AH 2987 BK 1955)

TO 0040/0220 SH
 (CONN)

0250/0090
 061791 FT

061791 FT 2 0 62183 0 00 0000+00
 CHESTNUT ST ET
 (SR0040 SEG 0230/0000)
 0250/0000 LENGTH(AH 1955 BK 3353)
 TO 0040/0230 SH
 0240/3267 (CONN)

B BUFFALO CK
 STRUCTURE LENGTH 8 FT
 0240/2455 BMSID 62/0221/0240/2455

OLD TWO TWENTY ONE RD
 (T625)

0240/0609

0240/1115 MABEL DR
 (TWP)

2 0 62124 0 00 0371+17 058438 FT
 OLD TWO TWENTY ONE RD

058438 FT

DIR: B TOTAL LEN: 19.972 MI. DIST: 12-4 SR: 221
 LEFT MUN: BUFFALO T RIGHT MUN: BUFFALO T

(T625) 0240/0000 == 5 0240/0000 LENGTH(AH 3353 BK 2454)

EAST BUFFALO CHURCH RD
 (SR3030 SEG 0010/0000)
 MFC BEGIN = D
 SR 0070
 OP ID 62/0070/0105/2235
 SR 0070
 OP ID 62/0070/0104/2296
 CO62 PENNDOT STOCKPILE
 (GOVT)
 JOLLY SCHOOL RD
 (SR3008 SEG 0010/0000)
 MFC BEGIN = C
 2 0 62124 0 00 0348+74
 B BUFFALO CK
 STRUCTURE LENGTH 14 FT
 BMSID 62/0221/0230/0000
 5 0230/0000 LENGTH(AH 2454 BK 3593)

055984 FT

052391 FT

052391 FT 2 0 62124 0 00 0312+50
 MOUNTS VALLEY RD
 (T430)
 5 0220/0000 LENGTH(AH 3593 BK 1899)

2 0 62124 0 00 0293+81 050492 FT
 HIGHLAND RIDGE DR
 (T429) 0210/0000

BURGH LN
 (TWP)
 0210/0015
 050492 FT
 5 0210/0000 LENGTH(AH 1899 BK 2284)
 BUFFALO
 SOUTH FRANKLIN T
 0200/2062

DIR: B TOTAL LEN: 19.972 MI. DIST: 12-4 SR: 221
 LEFT MUN: BUFFALO T RIGHT MUN: BUFFALO T

2 0 62124 0 00 0270+64 048208 FT
 KNIGHT LN
 (T542) 0200/0000

048208 FT
 0200/0000 LENGTH(AH 2284 BK 3523)

0190/1744 VANEAL RD
 (SR3014 SEG 0010/0000)

044685 FT

044685 FT 2 0 62124 0 00 0235+34
 VERNER LN
 (T427)

VERNER LN
 (T427) 0180/3455

0190/0000 LENGTH(AH 3523 BK 3460)

2 0 62124 0 00 0200+71 041225 FT
 CRACRAFT RD
 (SR3009 SEG 0060/0000) 0180/0000

0180/0197 OLD SCALE RD
 041225 FT (T440)
 0180/0000 LENGTH(AH 3460 BK 1790)

2 0 62124 0 00 0182+86 039435 FT
 CRESTMONT RD
 (T411) 0170/0000

039435 FT
 0170/0000 LENGTH(AH 1790 BK 3188)

0160/1187 B TENMILE CK
 STRUCTURE LENGTH 9 FT
 BMSID 62/0221/0160/1187

DIR: B TOTAL LEN: 19.972 MI. DIST: 12-4 SR: 221
 LEFT MUN: SOUTH FRANKLIN T RIGHT MUN: SOUTH FRANKLIN T

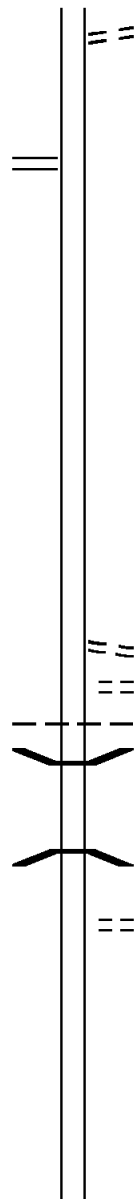
2 0 62124 0 00 0150+84 036247 FT
 PLEASANT GROVE RD
 (SR3029 SEG 0260/3361) 0160/0000

034556 FT

032046 FT

030145 FT

2 0 62124 0 00 0052+54 026410 FT
 CRAFT CREEK RD



0160/1040 HIAWATHA DR (T441)
 036247 FT
 0160/0000 LENGTH(AH 3188 BK 1691)
 034556 FT 2 0 62124 0 00 0133+93
 0150/0000 LENGTH(AH 1691 BK 2510)
 032046 FT 2 0 62124 0 00 0108+78
 0140/0000 LENGTH(AH 2510 BK 1901)
 0130/0600 MOBIL HOME CT (PRDR)
 0130/0495 MOBIL HOME CT (PRDR)
 0130/0470 SOUTH FRANKLIN MORRIS T
 0130/0010 BMSSEN 62/0221/0130/0000
 030145 FT 2 0 62124 0 00 0089+80
 B TENMILE CK
 BMSBG 62/0221/0130/0000
 0130/0000 LENGTH(AH 1901 BK 3735)
 0120/3135 MINOR LN (TWP)

026410 FT

DIR: B TOTAL LEN: 19.972 MI. DIST: 12-4 SR: 221
 LEFT MUN: MORRIS T RIGHT MUN: MORRIS T

(SR3035 SEG 0240/2980) 0120/0000

0120/0000 LENGTH(AH 3735 BK 3261)

2 0 62124 0 00 0019+45 023149 FT
 MOUNT ZION RD
 (SR3022 SEG 0090/2445) 0110/0000

023149 FT
 0110/0000 LENGTH(AH 3261 BK 1757)

021392 FT

0100/0556 B TENMILE CK
 021392 FT STRUCTURE LENGTH 9 FT
 BMSID 62/0221/0100/0556
 2 0 62124 0 00 0000+00
 PROSPERITY PK
 (SR0018 SEG 0150/0000)

021392 FT

NC SOUTH BRIDGE RD
 INTER-BK PROSPERITY PK
 (SR0018 SEG 0150/0000)
 0100/0000 LTH AH 001757 BK 005866
 021392 FT
 7092/0000 LTH AH 005866 BK 002764
 INTER-AHD PROSPERITY PK
 0090/2764 (SR0018 SEG 0120/0000)

PROSPERITY PK
 (SR0018 SEG 0120/0000) 0090/2764
 MORRIS TWP COMMUNITY PA
 (PARK) 0090/2535

018628 FT

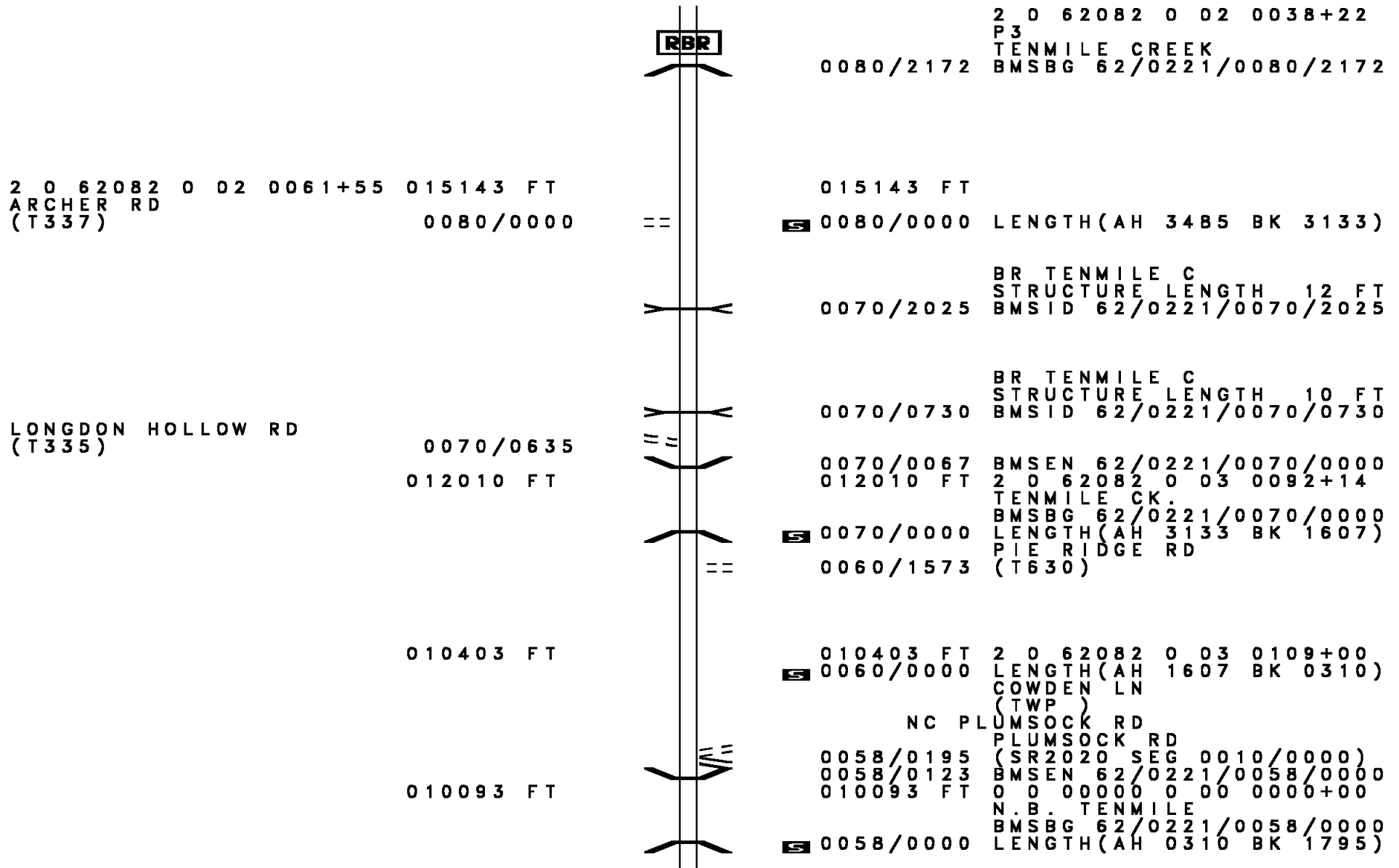
0090/0782 B TENMILE CK
 STRUCTURE LENGTH 12 FT
 BMSID 62/0221/0090/0782
 018628 FT 2 0 62082 0 01 0027+90
 0090/0000 LENGTH(AH 2764 BK 3485)

0080/2310 WEIR COLE RD
 (T633)

RBR

0080/2272 BMS EN 62/0221/0080/2172

DIR: B TOTAL LEN: 19.972 MI. DIST: 12-4 SR: 221
 LEFT MUN: MORRIS T RIGHT MUN: MORRIS T



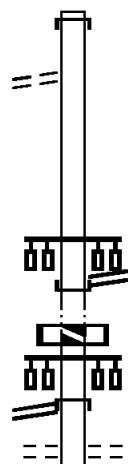
TO 0088/0600 SH
 (CONN)

096946 FT

0360/0160
 096739 FT

096739 FT

MAIN ST
 (SR0088 SEG 0630/0000) 0350/2501



096918 FT AH-ALLEGHENY (02)
 INTER-AHD MONONGAHELA BRIDGE RD
 0360/0207 (SR0136 SEG 0010/0000)

096711 FT 1 0 00181 0 00 0972+38
 RIDGE RD
 (SR0088 SEG 0601/0570)
 (SR0088 SEG 0600/0560)
 NC MONONGAHELA CITY BR

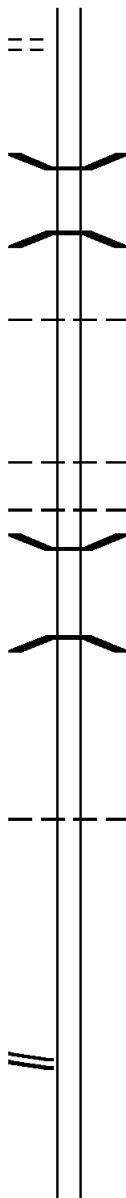
INTER-BK RIDGE RD
 (SR0088 SEG 0600/0560)
 0360/0000 LTH AH 000207 BK 007239
 096711 FT
 7354/0000 LTH AH 007239 BK 002501
 INTER-AHD MAIN ST
 (SR0088 SEG 0630/0000)

0350/2501
 0350/2284 CHESS ST
 (CITY)

DIR: B TOTAL LEN: 18.361 MI. DIST: 12-4 SR: 136
 LEFT MUN: MONONGAHELA C RIGHT MUN: MONONGAHELA C

MORTON ST
 (CITY)

0350/2106 ==



094238 FT

0350/0479 BMS EN 62/0136/0350/0451
 1 0 00181 0 05 0951+95
 DRY RUN
 0350/0451 BMSBG 62/0136/0350/0451
 094210 FT 1 0 00181 0 05 0947+41
 0350/0000 LENGTH(AH 2501 BK 2460)
 MONONGAHELA
 0340/2423 NEW EAGLE B

091778 FT

0340/0842 NEW EAGLE
 CARROLL T
 CARROLL
 0340/0427 NEW EAGLE B
 0340/0030 BMS EN 62/0136/0340/0000
 091750 FT 1 0 00181 0 04 0922+81
 DRY RUN
 BMSBG 62/0136/0340/0000
 0340/0000 LENGTH(AH 2460 BK 1757)

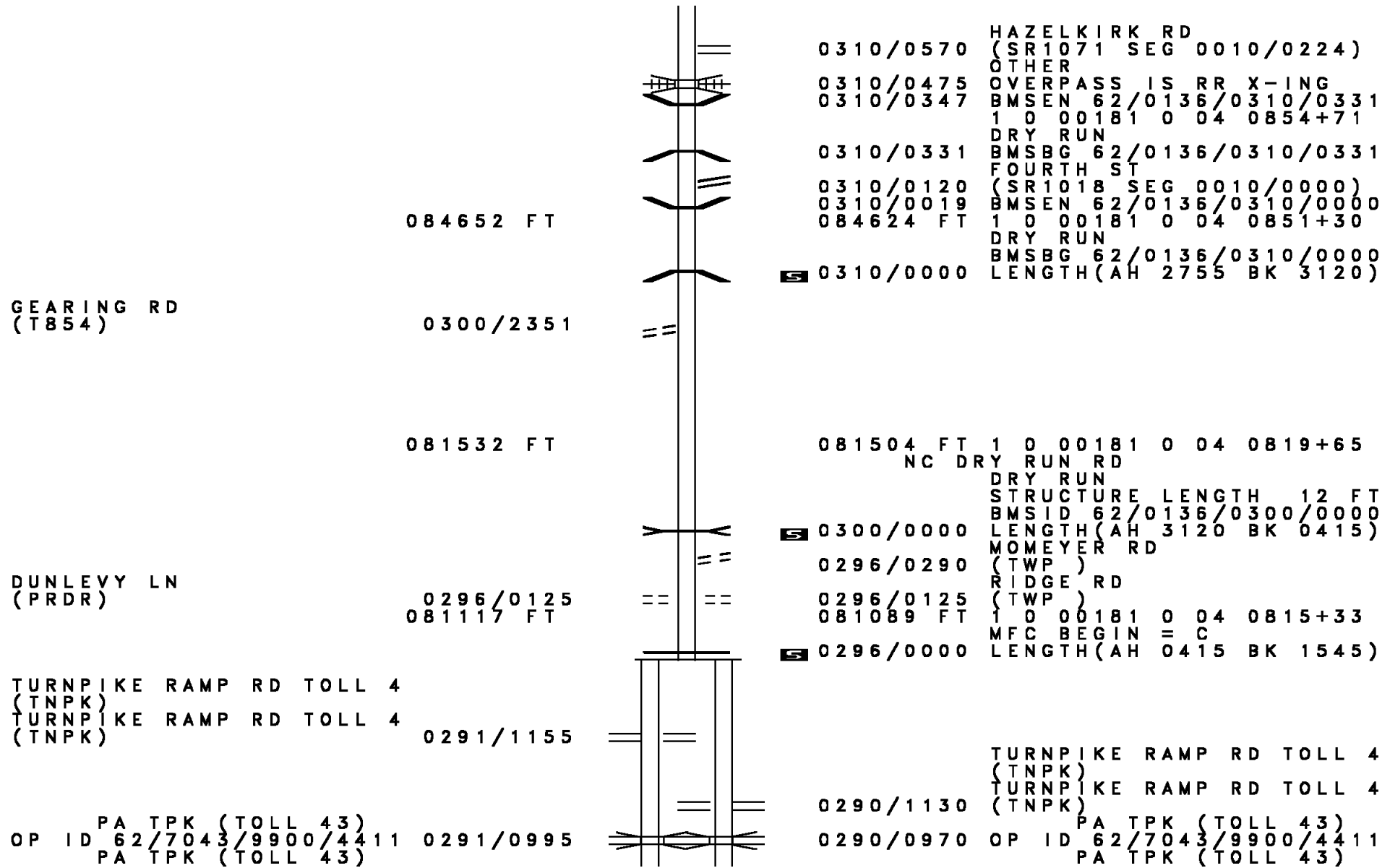
090021 FT

089993 FT 1 0 00181 0 04 0905+64
 NEW EAGLE
 CARROLL T
 0330/0000 LENGTH(AH 1757 BK 2614)

1 0 00181 0 04 0879+50 087407 FT
 KEENAN HILL RD
 (SR1069 SEG 0010/0000) 0320/0000

087379 FT
 0320/0000 LENGTH(AH 2614 BK 2755)

DIR: B TOTAL LEN: 18.361 MI. DIST: 12-4 SR: 136
 LEFT MUN: CARROLL T RIGHT MUN: CARROLL T

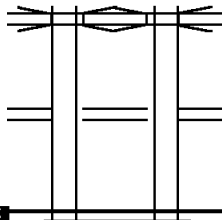








HAZELKIRK RD
 (SR1071 SEG 0010/0224)
 OTHER
 0310/0475 OVERPASS IS RR X-ING
 0310/0347 BMSSEN 62/0136/0310/0331
 1 0 00181 0 04 0854+71
 DRY RUN
 0310/0331 BMSBG 62/0136/0310/0331
 FOURTH ST
 0310/0120 (SR1018 SEG 0010/0000)
 0310/0019 BMSSEN 62/0136/0310/0000
 084624 FT 1 0 00181 0 04 0851+30
 DRY RUN
 BMSBG 62/0136/0310/0000
 0310/0000 LENGTH(AH 2755 BK 3120)

081504 FT 1 0 00181 0 04 0819+65
 NC DRY RUN RD
 DRY RUN
 STRUCTURE LENGTH 12 FT
 BMSID 62/0136/0300/0000
 0300/0000 LENGTH(AH 3120 BK 0415)
 MOMEYER RD
 (TWP)
 RIDGE RD
 (TWP)
 0296/0125 1 0 00181 0 04 0815+33
 081089 FT MFC BEGIN = C
 0296/0000 LENGTH(AH 0415 BK 1545)

TURNPIKE RAMP RD TOLL 4
 (TNPK)
 TURNPIKE RAMP RD TOLL 4
 (TNPK)
 PA TPK (TOLL 43)
 OP ID 62/7043/9900/4411
 PA TPK (TOLL 43)

DIR: B TOTAL LEN: 18.361 MI. DIST: 12-4 SR: 136
 LEFT MUN: CARROLL T RIGHT MUN: CARROLL T

OP ID 62/7043/9900/4410	0291/0905		0290/0880	OP ID 62/7043/9900/4410
TURNPIKE RAMP RD TOLL 4				TURNPIKE RAMP RD TOLL 4
(TNPK)				(TNPK)
TURNPIKE RAMP RD TOLL 4	0291/0740		0290/0720	TURNPIKE RAMP RD TOLL 4
(TNPK)				(TNPK)
1 0 00181 0 04 0799+88	079547 FT		079544 FT	1 0 00181 0 04 0799+88
MFC BEGIN = C				MFC BEGIN = C
LENGTH(AH 1570 BK 2255)	0291/0000		0290/0000	LENGTH(AH 1545 BK 2255)
	077292 FT		077289 FT	1 0 00181 0 04 0777+33
GINGER HILL RD			0280/0000	GINGER HILL RD
(SR1087 SEG 0010/0000)	0270/2775			(SR0917 SEG 0250/1925)
				LENGTH(AH 2255 BK 3224)
			0270/2731	CARROLL
				FALLOWFIELD T
			0270/2635	ADAMS DR
				(PRDR)
YOHE ST	0270/2060			
(T835)				
GAMBLE ST	0270/1770			
(T833)				
CHESTNUT LN	0270/1325			
(TWP)				
	074068 FT		074065 FT	1 0 00181 0 04 0744+90
			0270/0000	LENGTH(AH 3224 BK 3109)
				FALLOWFIELD
			0260/2681	NOTTINGHAM T
MANSION HILL RD	0260/2151			
(T822)				
	070959 FT		070956 FT	1 0 00181 0 04 0713+81
			0260/0000	LENGTH(AH 3109 BK 3810)

DIR: B TOTAL LEN: 18.361 MI. DIST: 12-4 SR: 136
 LEFT MUN: NOTTINGHAM T RIGHT MUN: NOTTINGHAM T

		==	0250/2350	PROSSER DR (TWP)
		--	0250/1313	NOTTINGHAM SOMERSET T
CHAPEL HILL RD (T828)	0250/1290	==		
	067149 FT	==	0250/0500	MEEK LN (TWP)
			067146 FT	1 0 00181 0 04 0675+71
			0250/0000	LENGTH(AH 3810 BK 3498)
		--	0240/2625	SOMERSET NOTTINGHAM T
		==	0240/2622	PRESTON RD (T828)
		==		
		==	0240/0580	LUSK RD (T587)
		==	0240/0151	MCILVAINE RD (T818)
1 0 00181 0 04 0640+73	063651 FT		063648 FT	PRIVATE DR (PRDR)
PRIVATE DR (PRDR)	0240/0000	==	0240/0000	LENGTH(AH 3498 BK 3319)
		==	0230/2245	LANIK RD (T804)
		==	0230/1336	SUMNEY RD (T587)
		==	0230/0615	FIRST ST (TWP)
1 0 00181 0 04 0607+54	060332 FT		060329 FT	
WASH CO PARKS MAINT RD (CNTY)	0230/0000	==	0230/0000	LENGTH(AH 3319 BK 3235)
				SCENIC LN

DIR: B TOTAL LEN: 18.361 MI. DIST: 12-4 SR: 136
 LEFT MUN: NOTTINGHAM T RIGHT MUN: NOTTINGHAM T

SICHI HILL RD
 (T814)

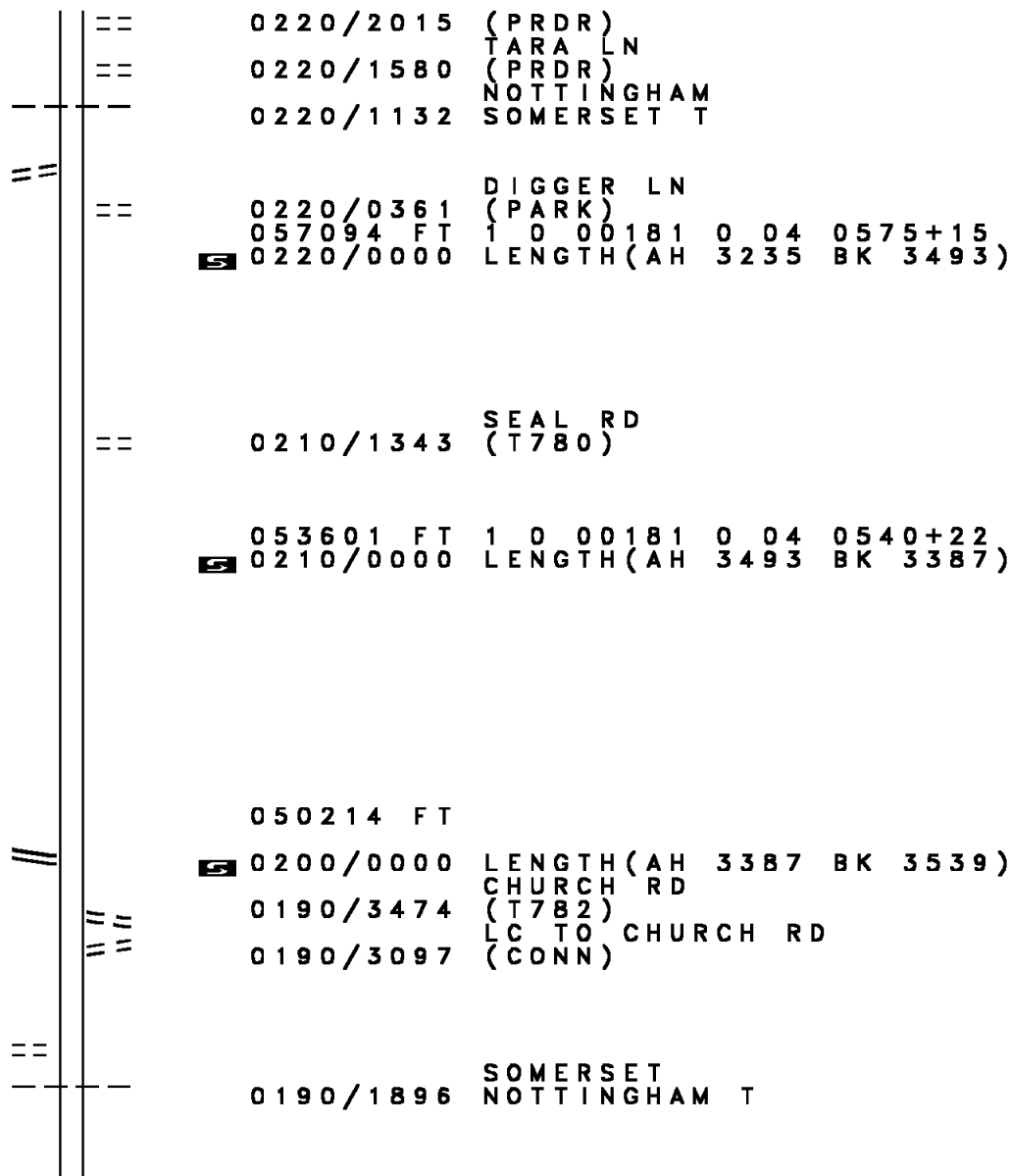
0220/0940

057097 FT

1 0 00181 0 04 0506+35 050217 FT
 VALLEY VIEW RD
 (SR1057 SEG 0010/0000) 0200/0000

SUNDUST RD
 (T782)

0190/2136



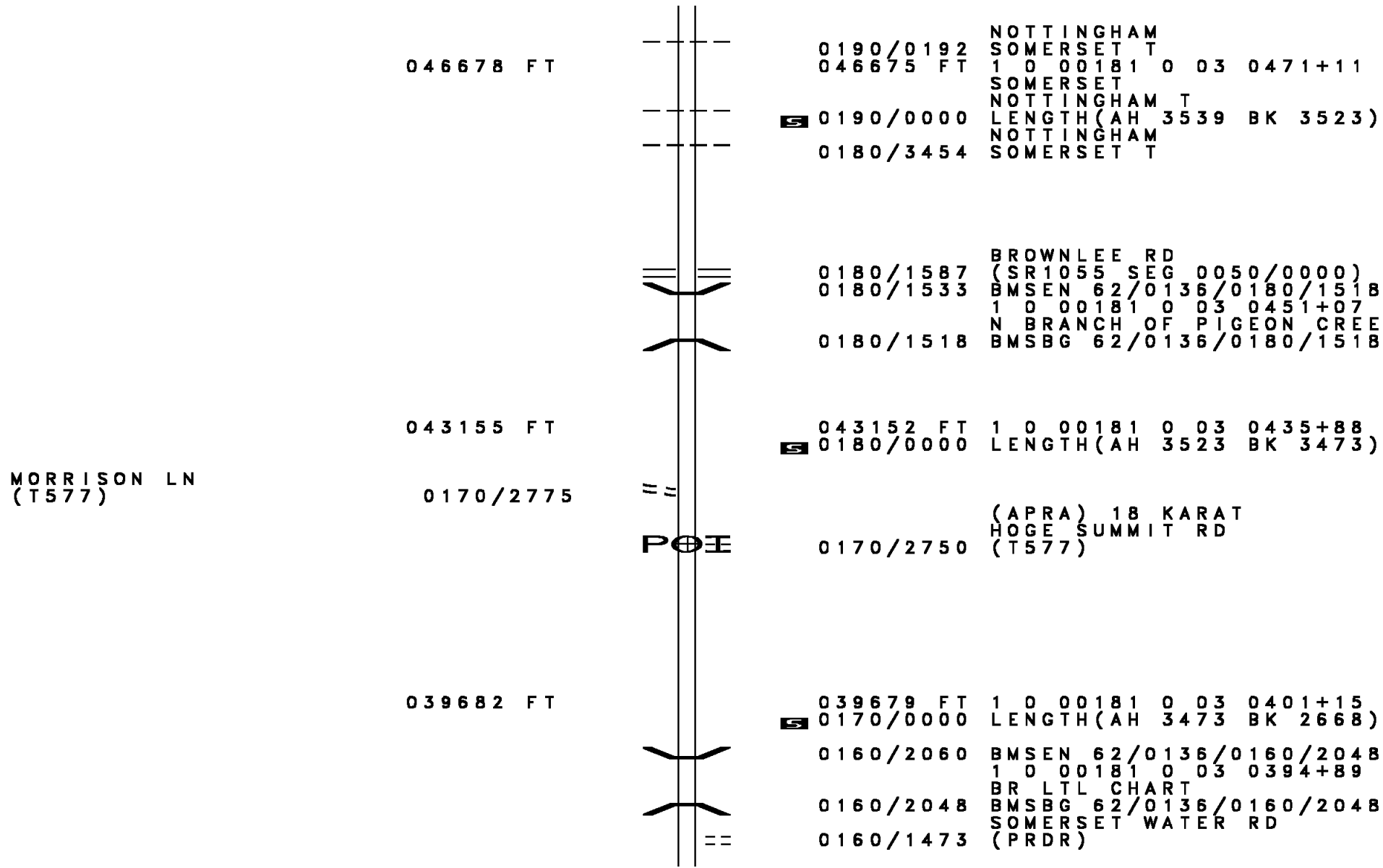
0220/2015 (PRDR)
 TARA LN
 0220/1580 (PRDR)
 NOTTINGHAM
 0220/1132 SOMERSET T
 0220/0361 DIGGER LN
 (PARK)
 057094 FT 1 0 00181 0 04 0575+15
 5 0220/0000 LENGTH(AH 3235 BK 3493)

0210/1343 SEAL RD
 (T780)
 053601 FT 1 0 00181 0 04 0540+22
 5 0210/0000 LENGTH(AH 3493 BK 3387)

050214 FT
 5 0200/0000 LENGTH(AH 3387 BK 3539)
 CHURCH RD
 0190/3474 (T782)
 LC TO CHURCH RD
 0190/3097 (CONN)

0190/1896 SOMERSET
 NOTTINGHAM T

DIR: B TOTAL LEN: 18.361 MI. DIST: 12-4 SR: 136
 LEFT MUN: SOMERSET T RIGHT MUN: SOMERSET T



046678 FT

0190/0192 NOTTINGHAM
 046675 FT SOMERSET T
 1 0 00181 0 03 0471+11
 SOMERSET
 NOTTINGHAM T
 S 0190/0000 LENGTH(AH 3539 BK 3523)
 NOTTINGHAM
 0180/3454 SOMERSET T

0180/1587 BROWNLEE RD
 (SR1055 SEG 0050/0000)
 0180/1533 BMSSEN 62/0136/0180/151B
 1 0 00181 0 03 0451+07
 N BRANCH OF PIGEON CREE
 0180/1518 BMSBG 62/0136/0180/151B

043155 FT

043152 FT 1 0 00181 0 03 0435+88
 S 0180/0000 LENGTH(AH 3523 BK 3473)

MORRISON LN
 (T577)

0170/2775

POE
 0170/2750 (APRA) 18 KARAT
 HOGE SUMMIT RD
 (T577)

039682 FT

S 039679 FT 1 0 00181 0 03 0401+15
 S 0170/0000 LENGTH(AH 3473 BK 2668)
 0160/2060 BMSSEN 62/0136/0160/204B
 1 0 00181 0 03 0394+89
 BR LTL CHART
 0160/2048 BMSBG 62/0136/0160/204B
 SOMERSET WATER RD
 0160/1473 (PRDR)

DIR: B TOTAL LEN: 18.361 MI. DIST: 12-4 SR: 136
 LEFT MUN: SOMERSET T RIGHT MUN: SOMERSET T

1 0 00181 0 03 0374+37 037014 FT
 MOSIER RD
 (T756) 0160/0000

037011 FT
 0160/0000 LENGTH(AH 2668 BK 2684)

034330 FT

0150/1555 MONONGAHELA PARK RD
 (T971)

034327 FT 1 0 00181 0 02 0344+28
 EIGHTY FOUR RD
 (SR0519 SEG 0090/0000)

0150/0000 LENGTH(AH 2684 BK 3036)

0140/2868 SOMERSET
 NORTH STRABANE T

0140/2844 BMSID 62/0136/0140/2844
 0140/2643 BMSID 62/0136/0140/2434

1 0 00181 0 02 0338+26
 LITTLE CHARTIERS CREEK
 BMSBG 62/0136/0140/2434

0140/2434 EIGHTY FOUR DR
 (T756)
 0140/2013 NORTH STRABANE
 0140/1971 SOUTH STRABANE T

POE

(APRA) SELECT SERVICES
 SELECT SERVICES INC DR

0140/0950 (PRDR)
 EIGHTY FOUR DR
 0140/0415 (TWP)

031294 FT

0140/0178 SOUTH STRABANE
 NORTH STRABANE T

031291 FT 1 0 00181 0 02 0313+92
 0140/0000 LENGTH(AH 3036 BK 3598)

0130/3494 NORTH STRABANE
 SOUTH STRABANE T

LINNWOOD RD
 (T721)

0130/2912

0130/2912 MITCHELL RD
 (T720)

0130/2316 SOUTH STRABANE
 NORTH STRABANE T

BR. LITTLE CHARTIERS CK

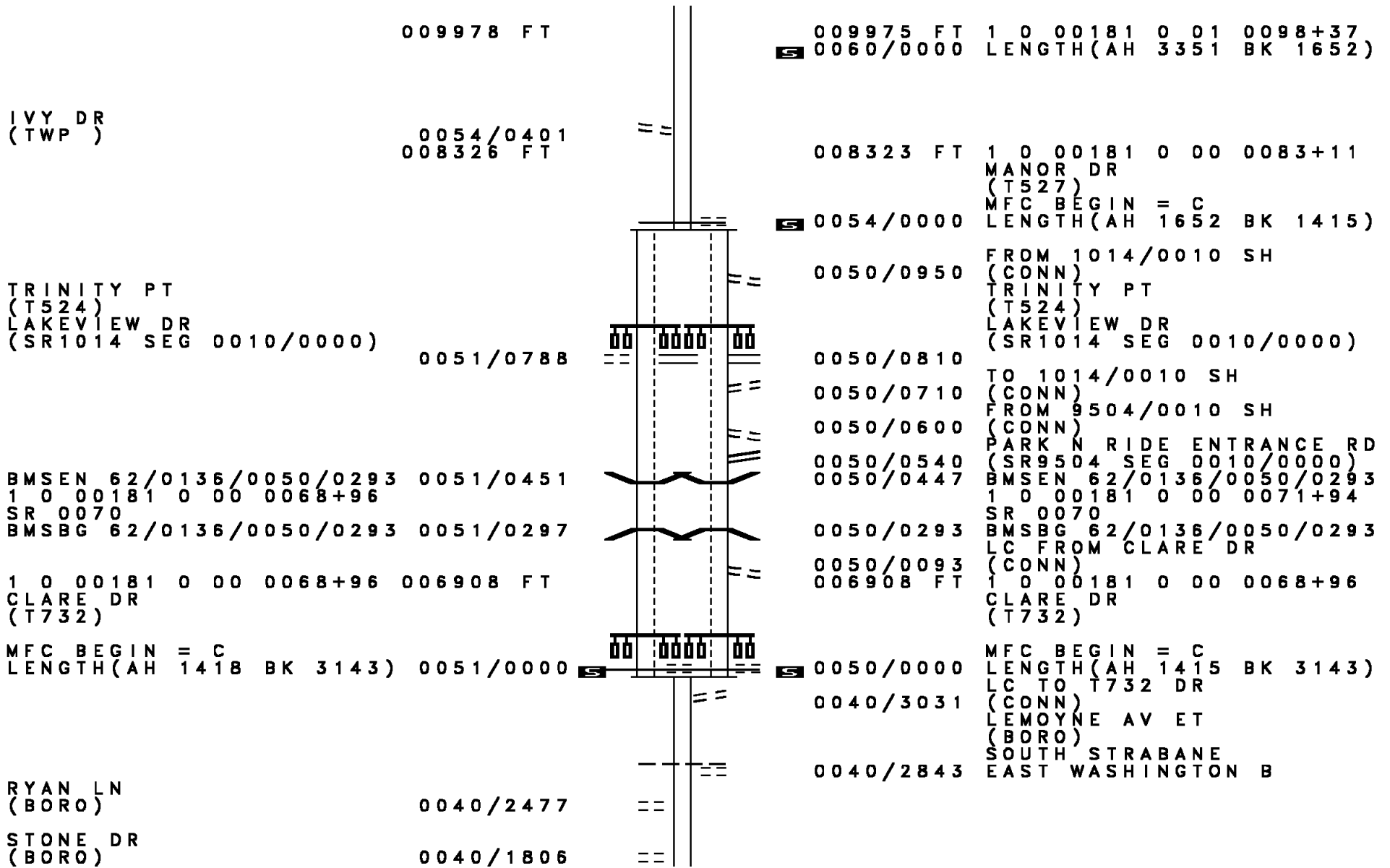
DIR: B TOTAL LEN: 18.361 MI. DIST: 12-4 SR: 136
 LEFT MUN: NORTH STRABANE T RIGHT MUN: NORTH STRABANE T

Structure Name	Structure ID	Structure Length (FT)	Structure Details
	0130/1422	11 FT	STRUCTURE LENGTH 11 FT BMSID 62/0136/0130/1422
	0130/0713		(APRA) ATLAS SERVICES I ATLAS SERVICES INC DR (PRDR)
	0130/0010	027696 FT	BMSID 62/0136/0130/0000 1 0 00181 0 02 0277+96 BR LITTLE CHARTIERS CRE BMSBG 62/0136/0130/0000 NORTH STRABANE SOUTH STRABANE T
CESSNA LN (PRDR)	0120/2665		0130/0000 LENGTH(AH 3598 BK 2687)
	0120/2421		SOUTH STRABANE NORTH STRABANE T
HOTHOUSE LN (PRDR)	0120/1345		NORTH STRABANE SOUTH STRABANE T
MUNCE RD (T699)	0120/0332	025009 FT	BMSID 62/0136/0120/0000 1 0 00181 0 02 0251+10 B L CHARTIER BMSBG 62/0136/0120/0000 LENGTH(AH 2687 BK 2634)
	0120/0000		LENGTH(AH 2687 BK 2634)
CARRIAGE TRADE DR (TWP)	0110/1290		
APPALOOSA LN (PRDR)	0110/0160	022375 FT	BMSID 62/0136/0110/0000 1 0 00181 0 02 0224+72 BR LITTLE CHARTIERS CK BMSBG 62/0136/0110/0000 LENGTH(AH 2634 BK 2602)
	0110/0000		LENGTH(AH 2634 BK 2602)

DIR: B TOTAL LEN: 18.361 MI. DIST: 12-4 SR: 136
 LEFT MUN: SOUTH STRABANE T RIGHT MUN: SOUTH STRABANE T

DAVIS SCHOOL RD (SR1049 SEG 0070/0000)	0100/0604	019773 FT	019770 FT	1 0 00181 0 01 0198+44 (TBK 1049) ZEDIKER STN (TWP)
			5 0100/0000	LENGTH(AH 2602 BK 2714)
1 0 00181 0 01 0171+30	017059 FT	017059 FT	017056 FT	
DODD DR (T990)	0090/0000		5 0090/0000	LENGTH(AH 2714 BK 1524)
PHILLIPS DR (TWP)	0080/0045	015535 FT	015532 FT	1 0 00181 0 01 0155+49 QUARRY RD (TWP)
			5 0080/0000	NC MAIN ST LENGTH(AH 1524 BK 2206)
PHILLIPS DR (TWP)	0070/2145			
WARRICK DR (T621)	0070/0782			
1 0 00181 0 01 0133+91	013329 FT	013326 FT	5 0070/0000	LENGTH(AH 2206 BK 3351)
CAMERON RD (T573)	0070/0000			FLORAL HILL DR (T573)
				EASTPOINT DR (TWP)
				CRESTVUE DR (T489)

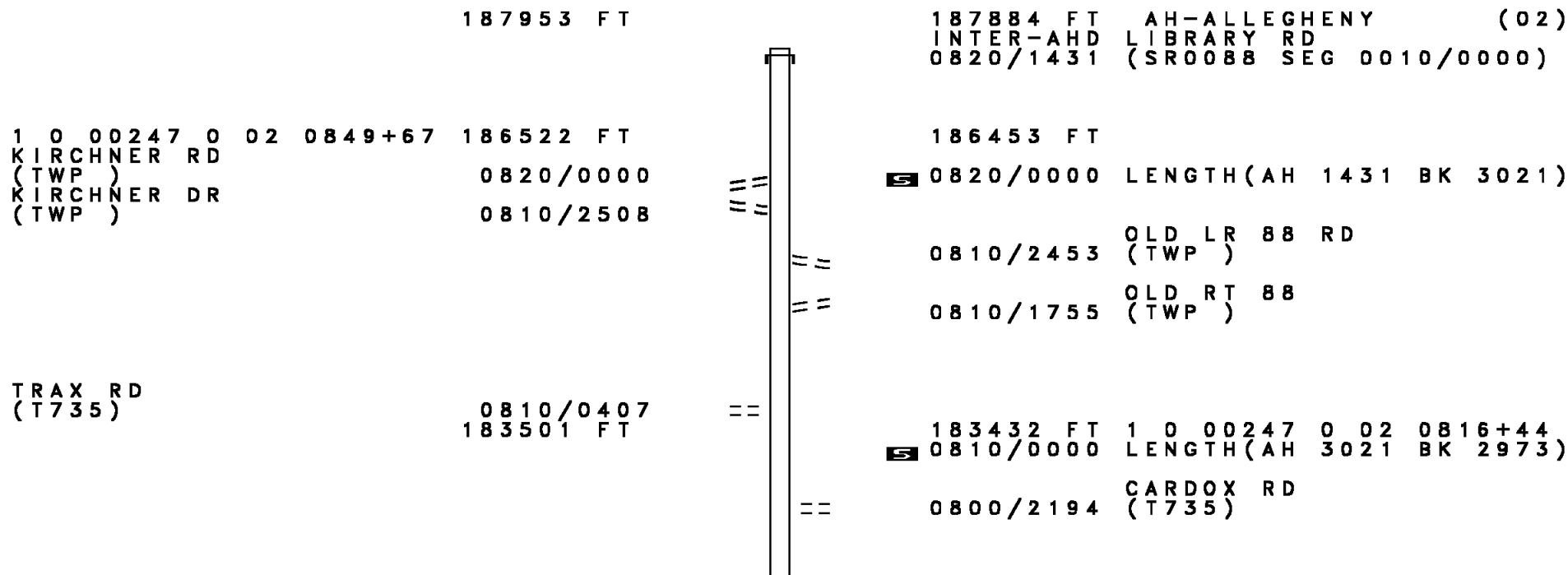
DIR: B TOTAL LEN: 18.361 MI. DIST: 12-4 SR: 136
 LEFT MUN: SOUTH STRABANE T RIGHT MUN: SOUTH STRABANE T



DIR: B TOTAL LEN: 18.361 MI. DIST: 12-4 SR: 136
 LEFT MUN: EAST WASHINGTON B RIGHT MUN: EAST WASHINGTON B

Segment	Stationing	Length	Notes
GRAYSON LN (BORO)	0040/0369		
1 0 00181 0 00 0037+74	003765 FT		
CHAMBERS LN (BORO)	0040/0000		
WADE AV (BORO)	0030/2378		
NORTH AV (SR1079 SEG 0010/0000)	0030/1450		
FORREST AV (CITY)	0030/0929		
	000725 FT		
CITY AL (CITY)	0020/0277		
	000000 FT		
	0040/1558		WATSON AV (BORO)
	0040/1060		WILMONT AV (BORO)
	0040/0812		WOOD LN (BORO)
	0040/0564		MORGAN AV (BORO)
	0040/0186		MCKENNAN AV (BORO)
	003765 FT		
	0040/0000		LENGTH (AH 3143 BK 3040) VANKIRK AV (BORO)
	0030/2795		
	0030/2378		WADE AV (BORO)
	0030/1504		EAST LN (BORO)
	0030/1438		EAST WASHINGTON WASHINGTON C
	0030/0476		LINCOLN ST (CITY)
	000725 FT		
	1 0 00181 0 00 0007+28		COLLEGE ST (SR0019 SEG 0321/1134)
	0030/0000		LENGTH (AH 3040 BK 0725) CITY AL (CITY)
	0020/0603		SHAFFER AV (CITY)
	0020/0277		
	000000 FT		1 0 00181 0 00 0000+00 NC BEAU ST MAIN ST (SR1083 SEG 0014/0000)
	INTER-BK		BEAU ST (CITY)
	0020/0000		MFC BEGIN = C LENGTH (AH 0725 BK 0000)

DIR: B TOTAL LEN: 35.597 MI. DIST: 12-4 SR: 88
 LEFT MUN: UNION T RIGHT MUN: UNION T



DIR: B TOTAL LEN: 35.597 MI. DIST: 12-4 SR: 88
 LEFT MUN: UNION T RIGHT MUN: UNION T

Street Name	Segment ID	Length (FT)	Notes
BEACH DR (PRDR)	0800/0221	180528	LIBRARY SPORTSMENS RD (PRDR)
WALTER LONG RD (T703)	0790/1720		180459 FT 1 0 00247 0 02 0786+71 HIDDEN HOLLOW RD (TWP)
ENGEL LN (TWP)	0790/0093	177326	0800/0000 LENGTH(AH 2973 BK 3202)
MORGAN LN (TWP)	0780/2725		0790/1140 CURDIE LN (TWP) SUMMERS LN (TWP)
RIDGE AV (T703)	0780/2125		0790/1095 (TWP) 0790/0842 BMSEN 62/0088/0790/0827 1 0 00247 0 02 0762+96 B PETERS CK.
HIGHLAND AV (T715)	0780/1845		0790/0827 BMSBG 62/0088/0790/0827
SHADY AV (T717)	0780/1495		0790/0014 BMSEN 62/0088/0790/0000 177257 FT 1 0 00247 0 02 0754+69 B PETERS CK.
KEYSTONE AV (T719)	0780/1165		0790/0000 BMSBG 62/0088/0790/0000 LENGTH(AH 3202 BK 2870)
UNION AV (T721)	0780/0820		0780/2700 HIDDEN VALLEY DR (PRDR)
			0780/1945 UNION VALLEY APT WY (PRDR)
			0780/1640 BMSEN 62/0088/0780/1630 1 0 00247 0 02 0725+26 B PETERS CK.
			0780/1630 BMSBG 62/0088/0780/1630 GAYLE DR (T909)

DIR: B TOTAL LEN: 35.597 MI. DIST: 12-4 SR: 88
 LEFT MUN: UNION T RIGHT MUN: UNION T

1 0 00247 0 02 0725+26 174456 FT
 JASON DR
 (TWP) 0780/0000

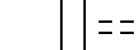


174387 FT BROWNSVILLE EXT RD
 (SR1033 SEG 0010/0000)
 0780/0000 LENGTH(AH 2870 BK 2920)
 0770/2815 BMSSEN 62/0088/0770/2805
 0 0 00000 0 00 0000+00
 TO 1033/0010 SH
 (CONN)
 B PETERS CK.
 0770/2805 BMSBG 62/0088/0770/2805

JACK ST
 (T698) 0770/2511



TREVA ST
 (T700) 0770/2121

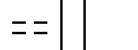


0770/2234 DON ST
 (T835)
 0770/1934 BMSSEN 62/0088/0770/1911
 1 0 00247 0 02 0716+13
 B PETERS CK.
 0770/1911 BMSBG 62/0088/0770/1911

ROY ST
 (T702) 0770/1767



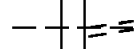
HOBBIT LN
 (TWP) 0770/0956



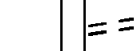
171536 FT

171467 FT 1 0 00247 0 02 0696+96
 ST FRANCIS DR
 (PRDR)
 UNION
 FINLEYVILLE B
 0770/0000 LENGTH(AH 2920 BK 1986)

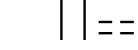
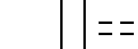
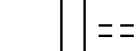
SCHOOL PL
 (TWP) 0760/1782



MARION AV
 (BORO) 0760/1470



0760/1495 MARION AV
 (BORO)
 WASHINGTON AV
 (SR1006 SEG 0210/0000)
 0760/1375 NC SH
 0760/1300 SHERIDAN AV
 JEFFERSON ST
 (BORO)
 0760/1164 BOYER ST
 (BORO)
 0760/1062 POTTER ST
 (BORO)



DIR: B TOTAL LEN: 35.597 MI. DIST: 12-4 SR: 88
 LEFT MUN: FINLEYVILLE B RIGHT MUN: FINLEYVILLE B

WASHINGTON AV
 (SR1006 SEG 0200/3481) 0760/0831
 RAILROAD ST
 (BORO) 0760/0539

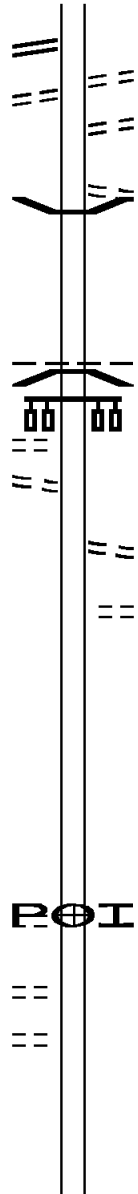
169550 FT

STONEBRIDGE RD
 (TWP) 0750/1965
 LC FROM STONEBRIDGE DR
 (CONN) 0750/1880

166952 FT

W G TOMKO INC RD
 (PRDR) 0740/0585
 1 0 00247 0 03 0619+22 163748 FT
 AIRPORT RD
 (T834) 0740/0000
 LAKE DR
 (TWP) 0730/1880

1 0 00247 0 02 0594+58 161297 FT



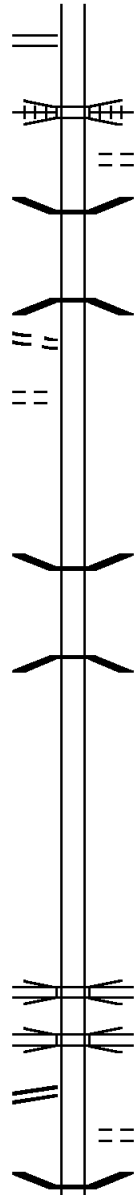
0760/0539 ANN ST
 (BORO)
 0760/0446 BALTIMORE AV
 (BORO)
 OAK ST
 (BORO)
 0760/0377
 0760/0065 BMSSEN 62/0088/0760/0000
 169481 FT 1 0 00247 0 02 0677+29
 NC WA SHINGTON AV
 PETERS CREEK
 BMSBG 62/0088/0760/0000
 FINLEYVILLE
 UNION T
 0760/0000 LENGTH(AH 1986 BK 2598)
 0750/1965
 0750/1529 OLD LR 88 RD
 (T699)
 M 0750/1400 CAVC 019
 BOYKA DR
 (T708)
 0750/1110
 166883 FT 1 0 00247 0 02 0651+28
 0750/0000 LENGTH(AH 2598 BK 3204)

0740/0585 (APRA) W G TOMKO INC
 163679 FT
 0740/0000 LENGTH(AH 3204 BK 2451)

161228 FT

DIR: B TOTAL LEN: 35.597 MI. DIST: 12-4 SR: 88
 LEFT MUN: UNION T RIGHT MUN: UNION T

MINGO CHURCH RD
 (SR1061 SEG 0010/0000) 0730/0000



0730/0000 LENGTH(AH 2451 BK 1510)

0720/0790 NORFOLK SOUTHERN
 OVERPASS IS RR X-ING
 PATTERSON RD
 (T992)

159787 FT

0720/0041 BMSEN 62/0088/0720/0000
 159718 FT 1 0 00247 0 02 0579+44
 FROMAN RUN

PERRY LN (TWP) 0710/2785
 NASAL LN (TWP) 0710/2225

0720/0000 LENGTH(AH 1510 BK 2878)

156909 FT

0710/0035 BMSEN 62/0088/0710/0000
 156840 FT 1 0 00247 0 02 0550+57
 FROMAN RUN

0710/0000 LENGTH(AH 2878 BK 2404)

154505 FT

154436 FT 1 0 00247 0 02 0526+28
 0700/0000 LENGTH(AH 2404 BK 2320)

GINGER HILL RD
 (SR1087 SEG 0060/0735) 0690/0812

0690/0970 OP ID PA TPK (TOLL 43)
 62/7043/9900/4475
 0690/0820 OP ID PA TPK (TOLL 43, N
 62/7043/9900/4476

0690/0760 LAUREL LN
 (TWP)
 0690/0089 BMSEN 62/0088/0690/0000

DIR: B TOTAL LEN: 35.597 MI. DIST: 12-4 SR: 88
 LEFT MUN: UNION T RIGHT MUN: UNION T

GEARING RD
 (T854)

152185 FT

152116 FT 1 0 00247 0 02 0503+09
 MINGO CREEK
 BMSBG 62/0088/0690/0000
 UNION
 CARROLL T
 LENGTH(AH 2320 BK 3008)

0680/2765

0690/0000

149177 FT

0680/0097 BMSSEN 62/0088/0680/0000
 149108 FT 1 0 00247 0 02 0473+30
 MINGO CREEK
 BMSBG 62/0088/0680/0000
 LENGTH(AH 3008 BK 2149)

0680/0000

147028 FT

0670/0022 BMSSEN 62/0088/0670/0000
 146959 FT 1 0 00247 0 02 0451+86
 NC F I NLEYVILLE RD
 BRIDGE CLOSED
 NO UNDERPASS INFORMATIO
 BMSBG 62/0088/0670/0000
 LENGTH(AH 2149 BK 1885)

0670/0000

145143 FT

0660/0324 CARROLL
 0660/0095 NEW EAGLE B
 145074 FT 1 0 00247 0 02 0432+64
 MINGO CREEK
 BMSBG 62/0088/0660/0000
 LENGTH(AH 1885 BK 2680)
 TRAILER COURT DR
 (PRDR)
 TRAILER COURT DR
 (PRDR)
 FOURTH AV

0660/0000

0650/2584
 0650/2390

DIR: B TOTAL LEN: 35.597 MI. DIST: 12-4 SR: 88
 LEFT MUN: NEW EAGLE B RIGHT MUN: NEW EAGLE B

MADERIA ST
 (BORO)
 SECOND AV
 (BORO)
 FAIR DR
 (BORO)
 FIRST AV
 (BORO)

0650/1743
 0650/1569
 0650/1385

1 0 00247 0 02 0403+23 142463 FT
 MARION ST
 (BORO)

0650/0000

HILL ST
 (BORO)

0640/2233

CLIFF ST
 (BORO)
 MEMORIAL AV
 (SR1069 SEG 0030/2177)

0640/1802
 0640/1601

CHESS ST
 (BORO)

0640/0560
 139683 FT

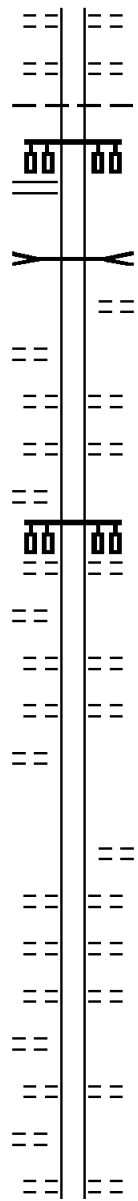
ELM ST
 (BORO)

0630/2153

== == 0650/1968 (BORO)
 == == 0650/1885 (BORO)
 == == 0650/1885 (BORO)
 == == 0650/1743 MADERIA ST (BORO)
 == == 0650/1743 (BORO)
 == == 0650/1569
 == == 0650/1385
 == ==
 == == MAIN ST (SR0837 SEG 0230/0000)
 == == NC UNION ST
 == == 142394 FT
 == == 0650/0000 LENGTH (AH 2680 BK 2780)
 == == 0640/2500 HOWARD ST (BORO)
 == == 0640/2150 CARROLL ST (BORO)
 == == 0640/1802
 == == 0640/1601
 == == 139614 FT 1 0 00247 0 01 0376+48
 == == 0640/0000 HEMLOCK ST (BORO) LENGTH (AH 2780 BK 2408)
 == == 0630/2021 COAL DR (BORO)
 == == 0630/1886 ROBINSON ST (BORO)
 == == 0630/1359 CHERRY ST (BORO)
 == == 0630/1018 WILLOW ST (BORO)
 == == 0630/0732 POPLAR ST (BORO)
 == == SYCAMORE ST

DIR: B TOTAL LEN: 35.597 MI. DIST: 12-4 SR: 88
 LEFT MUN: NEW EAGLE B RIGHT MUN: NEW EAGLE B

1 0 00247 0 01 0352+18 137275 FT
 DRY RUN RD
 (SR0136 SEG 0350/2501) 0630/0000



0630/0489 (BORO)
 PINE ST
 0630/0247 (BORO)
 NEW EAGLE
 0630/0226 MONONGAHELA C
 137206 FT
 5 0630/0000 LENGTH(AH 2408 BK 2461)
 DRY RUN
 STRUCTURE LENGTH 10 FT
 0620/1989 BMSID 62/0088/0620/1989
 RAILROAD ST
 0620/1572 (CITY)
 TWELFTH ST
 (CITY) 0620/1467
 0620/1209 ELEVENTH ST
 (CITY)
 0620/0957 TENTH ST
 (CITY)
 CITY AL
 (CITY) 0620/0835
 NINTH ST
 (CITY)
 CITY AL
 (CITY) 0620/0708
 0620/0582
 0620/0461 EIGHTH ST
 (CITY)
 0620/0231 DIAMOND AL
 (CITY)
 SEVENTH ST
 (CITY) 0620/0124
 134814 FT
 134745 FT 1 0 00247 0 01 0327+56
 SEVENTH ST
 (CITY)
 5 0620/0000 LENGTH(AH 2461 BK 3625)
 WEST AL
 0610/3390 (CITY)
 0610/3155 SIXTH ST
 (CITY)
 0610/2925 LONG AL
 (CITY)
 CITY AL
 (CITY) 0610/2815
 0610/2695 FIFTH ST
 (CITY)
 PIKE AL
 (CITY) 0610/2465
 0610/2250 SHORT AL
 (CITY)

EXTRACT DATE: 12/18/2023
PRINT DATE: 12/21/2023

ROADWAY MANAGEMENT SYSTEM
SLD COUNTY/SR - ANNUAL PRINT

PAGE NUMBER: 144
COUNTY: WASHINGTON

DIR: B TOTAL LEN: 35.597 MI.
LEFT MUN: MONONGAHELA C

DIST: 12-4 SR: 88
RIGHT MUN: MONONGAHELA C

FOURTH ST
(SR1018 SEG 0060/1345) 0610/1985

LINN AL
(CITY) 0610/1485

PARK AV
(SR0481 SEG 0270/2449) 0610/0490
GEORGE ST
(CITY) 0610/0305

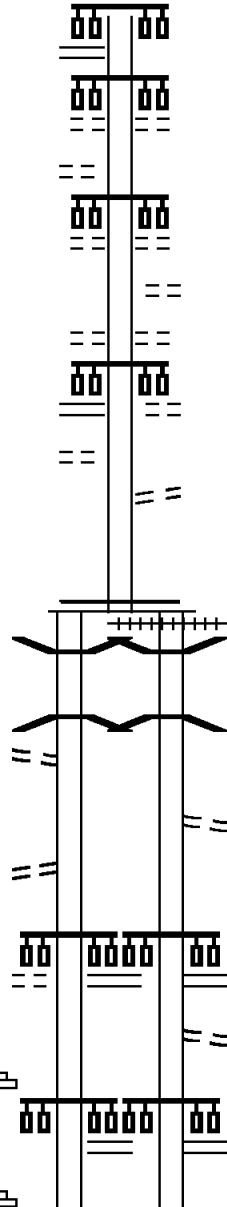
131189 FT

BMS EN 62/0088/0600/1275 0601/1459
0 0 00000 0 00 0000+00
PIGEON CREEK
BMSBG 62/0088/0600/1275 0601/1310
GEE ST
(CITY) 0601/1250

STAIB ST
(CITY) 0601/1190
COUNTRY CLUB RD
(CITY)
MAIN ST
(SR0837 SEG 0220/3020) 0601/0950

RETAINING WALL END
BMSID 62/0088/0600/0480 0601/0602
MONONGAHELA CITY BR
(SR0136 SEG 0360/0000) 0601/0570

RETAINING WALL BEGIN
BMSID 62/0088/0600/0480 0601/0405



0610/1985

0610/1725

0610/1210

0610/1060

0610/0865

0610/0490

0610/0030

131120 FT 1 0 00247 0 01 0296+49

NC MA IN ST

0610/0000

0600/1870

0600/1424

0600/1275

0600/1220

0600/0945

0600/0670

0600/0560

THIRD ST
(CITY)

SECOND ST
(CITY)

CITY AL
(CITY)

CITY AL
(CITY)

FIRST ST
(CITY)

RAILROAD ST
(CITY)

MFC BEGIN = B
LENGTH(AH 3625 BK 1870)

(AAR 505203C)#TRKS 01
BMS EN 62/0088/0600/1275
0 0 00000 0 00 0000+00

PIGEON CREEK
BMSBG 62/0088/0600/1275

FROM 0837/0220 SH
(CONN)

COUNTRY CLUB RD
(CITY)

MAIN ST
(SR0837 SEG 0220/3020)

FROM 0136/0360 SH
(CONN)

MONONGAHELA CITY BR
(SR0136 SEG 0360/0000)

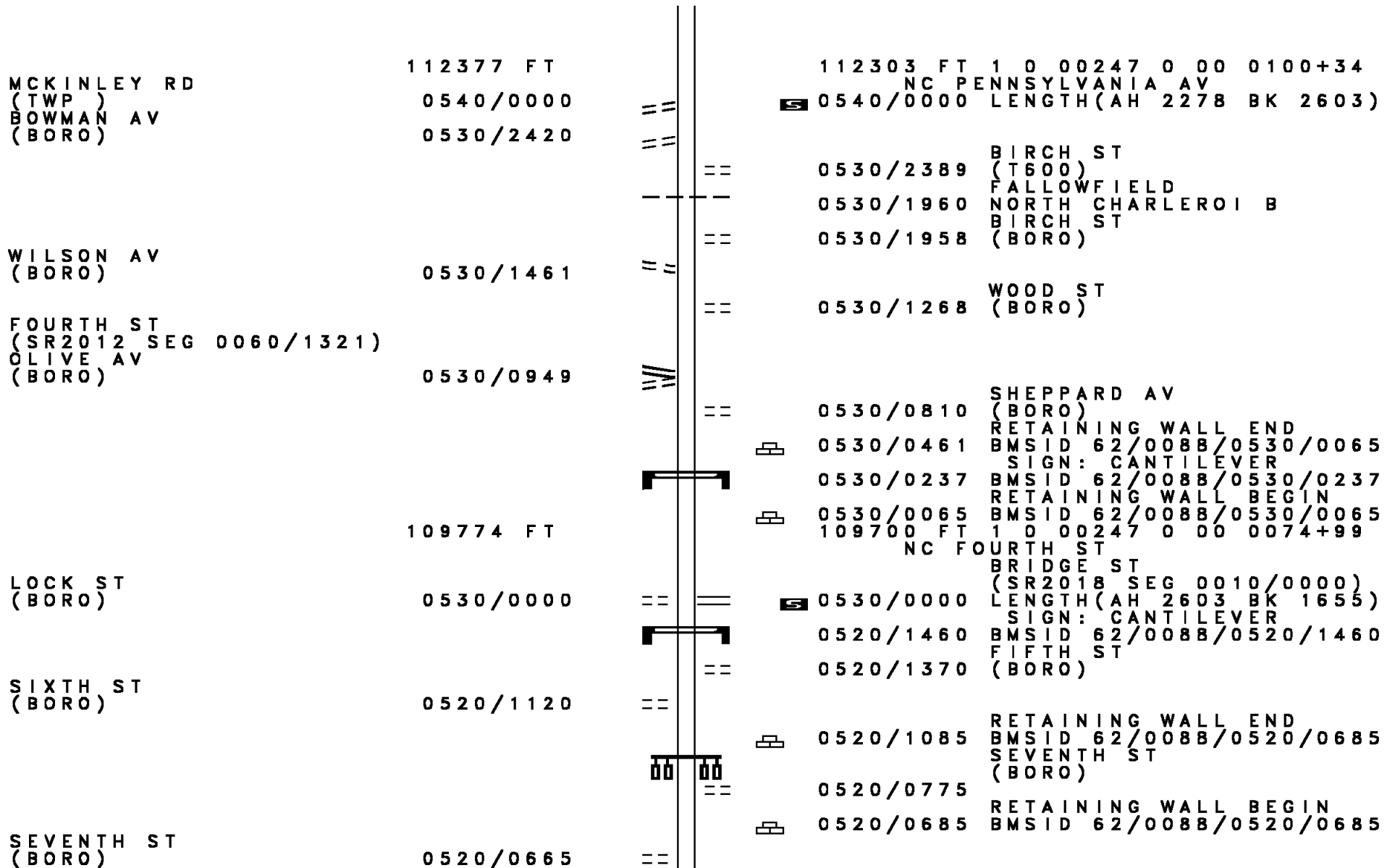
DIR: B TOTAL LEN: 35.597 MI. DIST: 12-4 SR: 88
 LEFT MUN: MONONGAHELA C RIGHT MUN: MONONGAHELA C

Stationing	Segment	Length	Notes
129324 FT	0601/0000	0600 FT	VALLEY ST (CITY) LC TO HUDSON ST (CONN) HUDSON ST (CITY)
0590/3600	0590/3600	0590 FT	HILAND AV (CITY)
0590/3555	0590/3555	0590 FT	MAPLE DR (CITY) DRAINAGE STRUCTURE LENGTH 27 FT BMSID 62/0088/0590/0394
0590/2655	0590/2655	0590 FT	COUNTRY CLUB RD (PRDR)
0590/0570	0590/0570	0590 FT	EDGE RD (CITY) LILAC AV (CITY) MONONGAHELA CARROLL T
0590/0394	0590/0394	0590 FT	MON VALLEY HOSPITAL DR (PRDR) HILLCREST RD (T537)
125270 FT	0590/0000	125270 FT	CARROLL LN (T886)
0590/0265	0590/0265	0590 FT	WESTVIEW RD (T537) LENGTH(AH 2472 BK 2526) HIGHLAND RD (T589)
125344 FT	0580/1380	0580 FT	DIAMOND DR
122872 FT	0580/0745	0580 FT	
122798 FT	0570/1930	0570 FT	

DIR: B TOTAL LEN: 35.597 MI. DIST: 12-4 SR: 88
 LEFT MUN: CARROLL T RIGHT MUN: CARROLL T

Segment ID	Start Station	End Station	Length (FT)	Notes
(T589)	0570/1721			
BEECHWOOD DR (T523)	0570/1071			
WATSON DR (T603)	0570/0758			
WATSON DR (T603)	0570/0491			
	120346 FT			
		0570/0580		ALEXANDER ST (T448)
		120272 FT		
			1 0 00247 0 00	0187+63
				FISHER HEIGHTS RD (SR0837 SEG 0010/0000)
		0570/0000		LENGTH(AH 2526 BK 2676)
		0560/2385		ISABELLE ST (T448)
		0560/2113		RODGERS AV (T444)
		0560/1844		BAIRD ST (T601)
		0560/0817		CRAVEN DR (T450)
		117596 FT		
		0560/0000		LENGTH(AH 2676 BK 3015)
		0550/3015		
TAYLOR RUN RD (SR1020 SEG 0032/2181)	0560/0471			
	117670 FT			
COYLE CURTAIN RD (SR2025 SEG 0060/0195) (SR2025 SEG 0061/0325)	0550/3015			
		0550/2365		ELIZABETH RD (TWP)
	114655 FT			
		114581 FT		
			1 0 00247 0 00	0123+12
		0550/0000		CARROLL FALLOWFIELD T LENGTH(AH 3015 BK 2278)
		0540/2220		ODESSA DR (TWP)
		0540/1855		RIVERVIEW AV (TWP)

DIR: B TOTAL LEN: 35.597 MI. DIST: 12-4 SR: 88
 LEFT MUN: FALLOWFIELD T RIGHT MUN: FALLOWFIELD T



EXTRACT DATE: 12/18/2023
PRINT DATE: 12/21/2023

ROADWAY MANAGEMENT SYSTEM
SLD COUNTY/SR - ANNUAL PRINT

PAGE NUMBER: 140
COUNTY: WASHINGTON

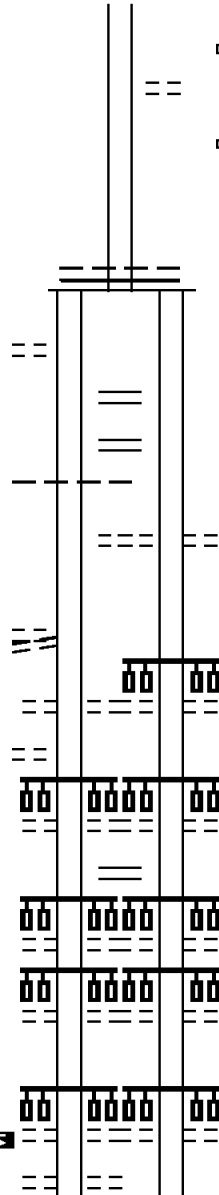
DIR: B TOTAL LEN: 35.597 MI.
LEFT MUN: NORTH CHARLEROI B

DIST: 12-4 SR: 88
RIGHT MUN: NORTH CHARLEROI B

108119 FT

THIRTEENTH ST (BORO)
THIRTEENTH ST (BORO)
TWELFTH ST (BORO)
NORTH CHARLEROI CHARLEROI B
ELEVENTH ST (BORO)
ELEVENTH ST (BORO)
LINCOLN AV BY PASS (BORO)
TENTH ST (BORO)
BORO AL (BORO)
NINTH ST (BORO)
BORO AL (BORO)
EIGHTH ST (BORO)
SEVENTH ST (BORO)
1 0 00247 3 00 0024+52 104677 FT
SIXTH ST (BORO)
LENGTH(AH 3442 BK 2465) UNNAMED AL (BORO)

0511/3096
0511/3076
0511/2729
0511/2724
0511/2365
0511/2294
0511/2000
0511/1624
0511/1493
0511/1301
0511/1003
0511/0510
0511/0000
0501/2084



0520/0643 RETAINING WALL END
BMSID 62/0088/0520/0385
BORO AL
0520/0485 (BORO)
0520/0385 RETAINING WALL BEGIN
BMSID 62/0088/0520/0385
108045 FT 1 0 00247 0 00 0059+13
NC LINCOLN AV
MFC BEGIN = B
NORTH CHARLEROI CHARLEROI B
0520/0000 LENGTH(AH 1655 BK 3360)
0510/3023 THIRTEENTH ST (BORO)
0510/2693 TWELFTH ST (BORO)
0510/2357 ELEVENTH ST (BORO)
0510/1980 TENTH ST (BORO)
0510/1492 NINTH ST (BORO)
0510/1297 BORO AL (BORO)
EIGHTH ST (BORO)
0510/1001 SEVENTH ST (BORO)
0510/0510 1 0 00247 0 00 0024+50
104685 FT SIXTH ST (BORO)
0510/0000 LENGTH(AH 3360 BK 2457)

EXTRACT DATE: 12/18/2023
PRINT DATE: 12/21/2023

ROADWAY MANAGEMENT SYSTEM
SLD COUNTY/SR - ANNUAL PRINT

PAGE NUMBER: 139
COUNTY: WASHINGTON

DIR: B TOTAL LEN: 35.597 MI.
LEFT MUN: CHARLEROI B

DIST: 12-4 SR: 88
RIGHT MUN: CHARLEROI B

Left Side	Center	Right Side
FIFTH ST (BORO) FIFTH ST (SR2014 SEG 0050/1021)	0501/1948	FIFTH ST (BORO) 0500/1948
FOURTH ST (BORO)	0501/1482	FOURTH ST (BORO) 0500/1479
THIRD ST (BORO)	0501/1030	THIRD ST (BORO) 0500/1011
BORO AL (BORO)	0501/0690	
SECOND ST (BORO)	0501/0565	SECOND ST (BORO) 0500/0543
BORO AL (BORO)	0501/0415	
PINE AL (BORO)	0501/0040	
1 0 00247 3 00 0000+00	102212 FT	102228 FT 1 0 00247 0 00 0000+00
FIRST ST (SR2016 SEG 0080/1008)		NC MCKEAN AV FIRST ST (BORO)
FALLOWFIELD AV ET (BORO)		FIRST ST (SR0088 SEG 0496/0000)
FIRST ST (SR0088 SEG 0496/0263)	INTER-BK	INTER-BK PENNSYLVANIA AV (SR0088 SEG 0496/0000)
MFC BEGIN = B		MFC BEGIN = B
LTH AH 002465 BK 000100	0501/0000 102212 FT	0500/0000 102228 FT 7498/0000
FIRST ST (SR2016 SEG 0080/1008)		INTER-AHD LTH AH 000100 BK 000263
FALLOWFIELD AV ET (BORO)	0496/0263	FALLOWFIELD AV (SR0088 SEG 0501/0000)
	101949 FT	0496/0135 101965 FT
		LONG AL (BORO) 1 0 00118 0 02 0676+87
		MCKEAN AV (SR0088 SEG 0501/0000)
		(SR0088 SEG 0500/0000)
		NC FIRST ST
		FIRST ST (BORO)
		0496/0000 LENGTH(AH 0263 BK 3551)
		0490/2643 BMS EN 62/0088/0490/2545

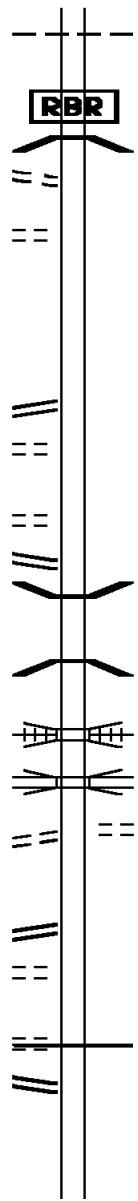
DIR: B TOTAL LEN: 35.597 MI. DIST: 12-4 SR: 88
 LEFT MUN: CHARLEROI B RIGHT MUN: CHARLEROI B

BOLTZ AV
 (BORO) 0490/2121
 GRANDVIEW WY
 (BORO) 0490/2077

RAMP RD
 (SR8052 SEG 0250/0000) 0490/0046
 TO 8052/0250 SH
 (CONN) 0490/0014
 1 0 00118 0 02 0724+48 098398 FT
 FROM 8052/0250 SH
 (CONN) 0490/0000
 RAMP RD
 (SR8052 SEG 0260/1612) 0480/3090

STATE ST
 (BORO) 0480/1115

RAMP RD
 (SR8052 SEG 0020/0000) 0480/0040
 TO 8052/0020 SH
 (CONN) 0480/0008
 1 0 00268 0 05 1122+32 095287 FT
 FROM 8052/0010 SH
 (CONN) 0480/0000
 RAMP RD
 (SR8052 SEG 0010/1728) 0470/3240



0490/2591 CHARLEROI
 SPEERS B
 1 0 00118 0 02 0698+65
 P3
 0490/2545 MAPLE CREEK
 BMSBG 62/0088/0490/2545

098414 FT
 5 0490/0000 LENGTH(AH 3551 BK 3111)

0480/2615 BMSBG 62/0088/0480/2601
 1 0 00268 0 05 1148+09
 STR TO MON R
 0480/2601 BMSBG 62/0088/0480/2601

0480/1756 OTHER
 OVERPASS IS RR X-ING
 SR 0070
 0480/1533 OP ID 62/0070/0400/1415
 STATE ST
 0480/1115 (BORO)

095303 FT
 5 0480/0000 MFC BEGIN = B
 LENGTH(AH 3111 BK 3283)

DIR: B TOTAL LEN: 35.597 MI. DIST: 12-4 SR: 88
 LEFT MUN: SPEERS B RIGHT MUN: SPEERS B

SPHAR ST
(BORO)

			0470/1735	BMSEN 62/0088/0470/1721 1 0 00268 0 05 1106+45 S T MONONGAH
			0470/1721	BMSBG 62/0088/0470/1721
				SPEERS
092004 FT			0470/0565	DUNLEVY B
			092020 FT	1 0 00268 0 05 1088+38 NC PENNSYLVANIA AV DEWEY ST (BORO)
		==	0470/0000	LENGTH(AH 3283 BK 2893)
		==	0460/2000	FRICK ST (BORO)
			089111 FT	089127 FT 1 0 00268 0 05 1060+14 DUNLEVY POST OFFICE DR (GOVT)
		==	0460/0000	LENGTH(AH 2893 BK 2437)
			086674 FT	0450/0981 DUNLEVY ALLENPORT B SCHOOLHOUSE ST (BORO)
		==	0450/0523	(BORO)
			086690 FT	1 0 00268 0 05 1035+77 BROADWAY ST (BORO)
		==	0450/0000	LENGTH(AH 2437 BK 3170)
			0440/3128	RETAINING WALL END BMSID 62/0088/0440/2902
			0440/2945	RETAINING WALL BEGIN BMSID 62/0088/0440/2902
			083504 FT	083520 FT 1 0 00268 0 05 1004+07 HOODERS RUN

DIR: B TOTAL LEN: 35.597 MI. DIST: 12-4 SR: 88
 LEFT MUN: ALLENPORT B RIGHT MUN: ALLENPORT B

Structure ID	Length (FT)	Structure Name	Notes
0440/0000	10	STRUCTURE LENGTH	BMSID 62/0088/0440/0000 LENGTH(AH 3170 BK 1924)
0430/1810		BRIGGS ST (BORO)	
0430/1450		ALLEN ST (BORO)	
0430/1165		FERRY ST (BORO)	
0430/0765		BRIDGE ST (BORO)	
0430/0435		WASHINGTON ST (BORO)	
081580 FT	081596	NC MAIN ST	1 0 00268 0 05 0984+35
0430/0000		LENGTH(AH 1924 BK 3645)	
0420/3390		MALLARD ST (BORO)	
0420/2595		(APRA) WHEELING PGH STEEL DR (PRDR)	
0420/1010		MARTIN HILL RD (BORO)	
0420/0103	077951	ALLENPORT STOCKDALE B PRIVATE DR (PRDR)	1 0 00268 0 05 0948+69
0420/0000		LENGTH(AH 3645 BK 1950)	
0410/1096		(TBK 2029) LOCUST ST (BORO)	
075985 FT	076001	VINE ST (BORO)	1 0 00268 0 05 0929+19
0410/0000		LENGTH(AH 1950 BK 2362)	
0400/2110		ELM ST (BORO)	
0400/1986		STOCKDALE	

DIR: B TOTAL LEN: 35.597 MI. DIST: 12-4 SR: 88
 LEFT MUN: STOCKDALE B RIGHT MUN: STOCKDALE B

SPISAK LN (PRDR)	0400/1674	==	0400/1736 ALLENPORT B
WALNUT ST (BORO)	0400/1150	==	
MAPLE ST (BORO)	0400/0863	==	
LOCUST ST (BORO)	0400/0575	==	0400/0579 ALLENPORT ROSCOE B
HORSESHOE DR (BORO)	0400/0275	==	
HORSESHOE DR (BORO)	0400/0075	==	
	073623 FT		073639 FT 1 0 00268 0 05 0905+53 (TBK 2029) COWEN ST (BORO)
RUTH ST (BORO)	0390/2768	==	0400/0000 LENGTH(AH 2362 BK 3038)
(TBK 2029) MT TABOR RD (BORO)	0390/2221	==	
OSTRANDER ST (BORO)	0390/1827	==	NC CHESTER AV
SAM AL (BORO)	0390/1497	==	
HOWARD ST (BORO)	0390/1406	==	0390/1406 HOWARD ST (BORO)
REBECCA ST (BORO)	0390/1105	==	
SPHAR ST (BORO)	0390/0624	==	
	070585 FT		070601 FT 1 0 00268 0 05 0874+14 NC SHORT ST ROSCOE ELCO B
ROBBINS ST (BORO)	0390/0000	==	0390/0000 LENGTH(AH 3038 BK 2169) CLEVELAND ST (BORO)
		==	0380/2021 (BORO)
		==	0380/1900 (BORO)
		==	0380/1772 (BORO)
		==	0380/1646 (BORO)
		==	0380/1287 (BORO)
		==	FORSYTHE ST

DIR: B TOTAL LEN: 35.597 MI. DIST: 12-4 SR: 88
 LEFT MUN: ELCO B RIGHT MUN: ELCO B

	==	==	0380/0719	(BORO)					
		==	0380/0430	LINCOLN AV					
	068416	==	068432	(BORO)	1 0 00268 0 05 0852+45				
				WOODS RUN					
				STRUCTURE LENGTH	10 FT				
				BMSID 62/0088/0380/0000					
HOLLOW RD		<==	0380/0000	LENGTH(AH 2169 BK 2976)					
(BORO)	0370/2935	==							
	065440		065456	FT 1 0 00268 0 05 0822+67					
				ELCO					
				CALIFORNIA B					
			0370/0000	LENGTH(AH 2976 BK 1421)					
	064019		064035	FT 1 0 00268 0 04 0808+02					
ELCO HILL RD				NC ELCO HILL RD					
(SR2033 SEG 0040/3075)	0360/0000	==	0360/0000	LENGTH(AH 1421 BK 1661)					
1 0 00268 0 04 0793+55	062358		062374	FT					
DALLY RD									
(SR2027 SEG 0010/0000)	0354/0000	==	0354/0000	LENGTH(AH 1661 BK 2819)					
	059539		059555	FT 1 0 00268 0 04 0765+57					
			0350/0000	LENGTH(AH 2819 BK 3771)					

Stationing	Description	Stationing	Description
		0340/1200	RETAINING WALL END BMSID 62/0088/0340/0745 CALIFORNIA
		0340/1135	COAL CENTER B
		0340/0925	RETAINING WALL BEGIN BMSID 62/0088/0340/0745
		0340/0145	FROM 2087/0010 SH (CONN)
055768 FT		055784 FT	1 0 00268 0 03 0722+35 SPRING ST (SR2087 SEG 0010/2069) LENGTH(AH 3771 BK 1681)
PIKE RUN RD (SR2036 SEG 0110/2463) FROM 2036/0110 SH (CONN)	0340/0000	0340/0000	
	0330/1570		
		0330/1391	COAL CENTER CALIFORNIA B
		0330/0553	POPLAR DR (SR2087 SEG 0010/0000) PIKE RUN STRUCTURE LENGTH 40 FT
		0330/0265	BMSID 62/0088/0330/0265 1 0 00268 0 03 0706+85 VILLAGE: COAL CENTER
054087 FT		054103 FT	NC HIGH POINT DR LENGTH(AH 1681 BK 2047)
THIRD ST ET (SR2083 SEG 0011/2010) (SR2083 SEG 0010/1979)	0330/0000	0330/0000	
		0320/1390	CALIFORNIA PARK (BORO)
		052040 FT	052056 FT 1 0 00268 0 03 0686+00 NC THIRD ST ET MECHANIC ST (BORO)
		0320/0000	LENGTH(AH 2047 BK 1406)
BORO WY (BORO)	0310/1280		
		0310/1144	ASH ST (BORO)
		0310/0951	SPRING ST (BORO)
		0310/0765	UNION ST (BORO)
		0310/0572	PLUM ST (BORO)

DIR: B TOTAL LEN: 35.597 MI. DIST: 12-4 SR: 88
 LEFT MUN: CALIFORNIA B RIGHT MUN: CALIFORNIA B

Stationing	Segment	Length	Notes
050634 FT	0310/0383		LIBERTY ST (BORO)
	0310/0191		PEACH AV (BORO)
	050650 FT	1 0 00	268 0 03 0671+91
			WOOD ST (BORO)
			NC TH
			THIRD ST (BORO)
	0310/0000		LENGTH (AH 1406 BK 0754)
	0300/0560		MONROE ST (BORO)
	0300/0375		FOURTH ST (BORO)
	0300/0185		CHERRY WY (BORO)
049880 FT	049896 FT	1 0 00	268 0 03 0664+34
			FIFTH ST (BORO)
	0300/0000		LENGTH (AH 0754 BK 2755)
	0290/2558		SOUTH DR (BORO)
	0290/2283		BORO RD (BORO)
	0290/2138		KRAMER AV (BORO)
SEVENTH ST (BORO)	0290/1780		WILKINS AV (BORO)
	0290/1502		PENNSYLVANIA AV (BORO)
HILLCREST DR (BORO)	0290/1273		HARRIS ST (BORO)
	0290/1065		KALLURAN ST (BORO)
	0290/0365		FROM 0088/0290 SH (CONN)
SKYLINE DR (BORO)			
MALDEN RD (SR2073 SEG 0050/3554)	0290/0270		TO 0088/0290 SH (CONN)
(SR2073 SEG 0051/3587)	0290/0165		
FROM 2073/0050 SH (CONN)	047125 FT	1 0 00	268 0 03 0639+39
			NC WOOD ST
			ELLSWORTH ST

DIR: B TOTAL LEN: 35.597 MI. DIST: 12-4 SR: 88
 LEFT MUN: CALIFORNIA B RIGHT MUN: CALIFORNIA B

HIGHLAND DR (SR2075 SEG 0030/1993)	0290/0000	==	==	5 0290/0000	(BORO) LENGTH(AH 2755 BK 2146) BONNIE LN (PRDR)
1 0 00268 0 03 0615+93 HILL ST (BORO)	044979 FT 0280/0000	==	==	5 0280/0000	044995 FT EDWARD ST (BORO) LENGTH(AH 2146 BK 1881)
1 0 00268 0 04 0597+23 JAMES ADAMSON STADIUM (PRDR)	043098 FT 0270/0000	==	==	5 0270/0000	043114 FT LENGTH(AH 1881 BK 3011)
UNIVERSITY PARK DR (PRDR)	0260/1875	==	==		
UNIVERSITY PARK DR (PRDR)	0260/1750	==	==		
BLAINE RD (BORO)	0260/0895	==	==		0260/1325 WOODLAND CT (PRDR)
1 0 00268 0 03 0567+83 BLAINE RD (BORO)	040087 FT 0260/0000	==	==	5 0260/0000	040103 FT LENGTH(AH 3011 BK 2351)
	037736 FT				037752 FT 1 0 00268 0 02 0554+45 NC 88TH INF DIV HW MFC BEGIN = C
CALIFORNIA WEST BROWNSVILLE B	0241/1970	-	-	5 0250/0000	LENGTH(AH 2351 BK 2146)
WEST BROWNSVILLE CALIFORNIA B	0241/1376	-	-		CALIFORNIA WEST BROWNSVILLE B WEST BROWNSVILLE CALIFORNIA B
		-	-		CALIFORNIA WEST BROWNSVILLE B

DIR: B TOTAL LEN: 35.597 MI. DIST: 12-4 SR: 88
 LEFT MUN: CALIFORNIA B RIGHT MUN: CALIFORNIA B

Left Side Description	Left Side Stationing	Right Side Description	Right Side Stationing
WILSON RD (T385)	0241/0885	WILSON RD (T385)	0240/0870
CALIFORNIA WEST BROWNSVILLE B RAMP H RD	0241/0873		
(SR8042 SEG 0250/0000)	0241/0417		
1 0 00268 0 02 0532+99	035588 FT	035606 FT	1 0 00268 0 02 0532+99
RAMP F RD (SR8042 SEG 0260/0000)			RAMP F RD (SR8042 SEG 0260/0000)
RAMP G RD (SR8042 SEG 0750/2877)			RAMP G RD (SR8042 SEG 0750/2877)
LENGTH(AH 2148 BK 0570)	0241/0000	0240/0000	LENGTH(AH 2146 BK 0562)
1 0 00268 0 02 0527+04	035018 FT		
RAMP I RD (SR8042 SEG 0500/2364)			
LENGTH(AH 0570 BK 1930)	0231/0000	035044 FT	1 0 00268 0 02 0527+04
		0230/0000	LENGTH(AH 0562 BK 1980)
1 0 00268 0 02 0507+90	033088 FT	033064 FT	1 0 00268 0 02 0507+90
SR 0040			SR 0040
OP ID 62/0040/0840/0000			OP ID 62/0040/0840/0000
NC BLAINSBURG HILL RD			NC BLAINSBURG HILL RD
BLAINSBURG HILL RD INTER-BK			BLAINSBURG HILL RD INTER-BK
(SR2089 SEG 0081/1348)			(SR2089 SEG 0080/1374)
LTH AH 001930 BK 000100	0225/0000	0224/0000	LTH AH 001980 BK 000100
	033088 FT	033064 FT	
LTH AH 000100 BK 001760	7203/0000	7202/0000	LTH AH 000100 BK 001700
(SR2089 SEG 0013/0000)			
CENTERVILLE B	0143/1760		
		INTER-AHD	ALICIA AV (SR2089 SEG 0012/0000)
		0142/1700	CENTERVILLE B
FROM TURNPIKE RAMP RD (CONN)			FROM TURNPIKE RAMP RD (CONN)
TO TURNPIKE RAMP RD (CONN)	0143/1110	0142/1090	TO TURNPIKE RAMP RD (CONN)
		0142/1045	TURNPIKE RAMP RD TOLL 4 (TNPK)
TURNPIKE RAMP RD TOLL 4 (TNPK)	0143/1040		
RELOCATED TWO MILE RUN STRUCTURE LENGTH 14 FT			RELOCATED TWO MILE RUN STRUCTURE LENGTH 14 FT
BMSID 62/0088/0142/0700	0143/0715	0142/0700	BMSID 62/0088/0142/0700
NOBLE RD (BORO)	0143/0630	0142/0620	NOBLE RD (BORO)

DIR: B TOTAL LEN: 35.597 MI. DIST: 12-4 SR: 88
 LEFT MUN: CENTERVILLE B RIGHT MUN: CENTERVILLE B

0 0 00000 0 00 0000+00 031328 FT 031364 FT 0 0 00000 0 00 0000+00
 MFC BEGIN = C MFC BEGIN = C
 LENGTH(AH 1760 BK 2100) 0143/0000 0142/0000 LENGTH(AH 1700 BK 2100)

029228 FT == 0130/0435 CARSON DR
 029264 FT (TWP)
 1 0 00268 0 01 0306+07
 RIDGE RD
 (SR2026 SEG 0050/0000)
 0130/0000 LENGTH(AH 2100 BK 2252)

026976 FT 027012 FT 1 0 00268 0 01 0281+98
 DRIFTWOOD RD
 (BORO)
 NC LOW HILL RD
 0120/0000 LENGTH(AH 2252 BK 3997)

ELDER ST 022979 FT 023015 FT 1 0 00268 0 01 0242+55
 (BORO) 0110/0000 VILLAGE: LOW HILL
 ASH ST 0100/1272 0110/0000 LENGTH(AH 3997 BK 1768)
 (BORO)
 GILLIS RD 0100/0835
 (BORO) 021211 FT 021247 FT 1 0 00268 0 01 0213+59
 0100/0000 LENGTH(AH 1768 BK 3244)

DIR: B TOTAL LEN: 35.597 MI. DIST: 12-4 SR: 88
 LEFT MUN: CENTERVILLE B RIGHT MUN: CENTERVILLE B

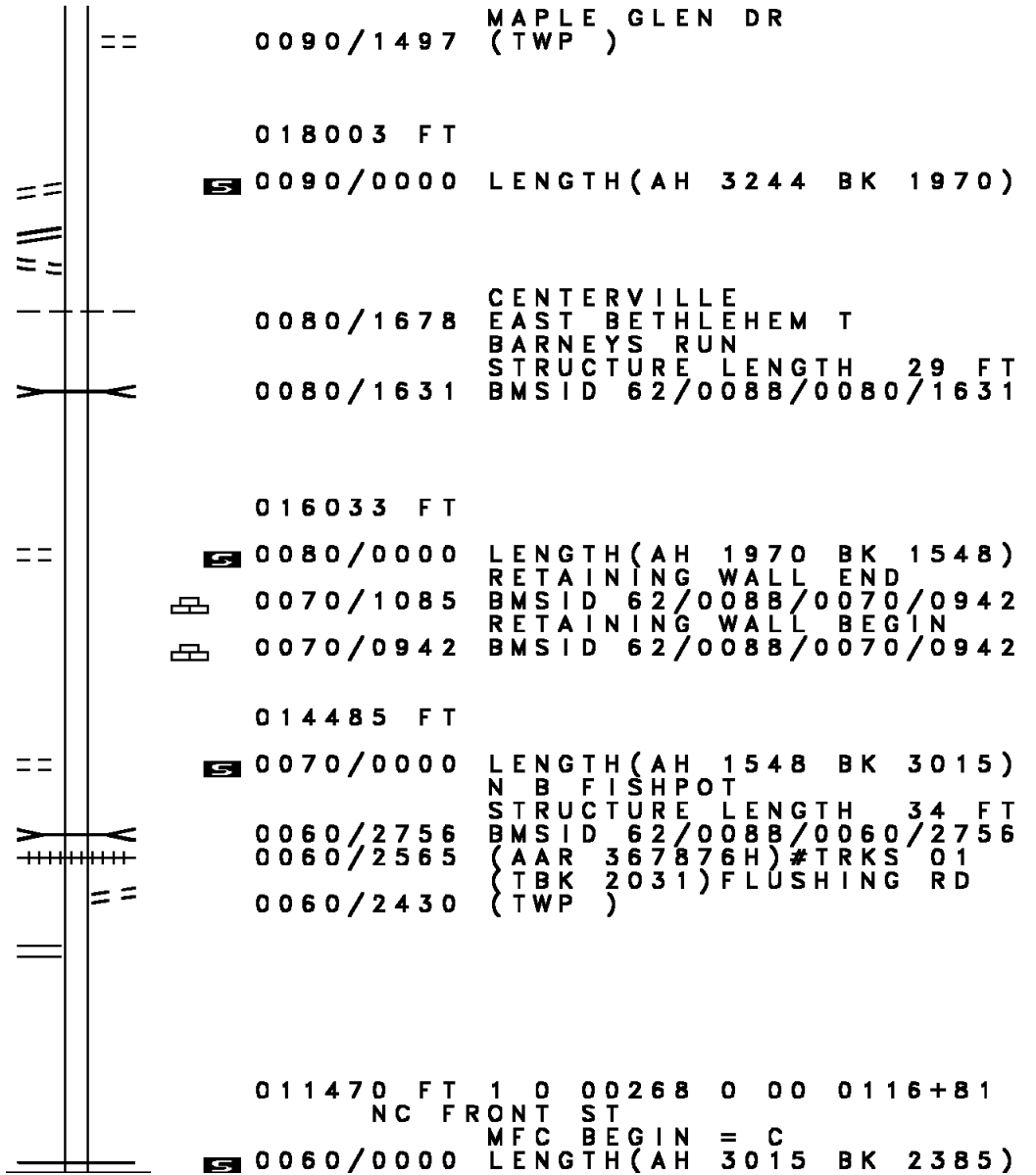
1 0 00268 0 00 0181+15 017967 FT
 HANCOCK RD
 (TWP)
 BARNEYS RUN RD 0090/0000
 (SR2065 SEG 0010/0000) 0080/1800
 FOR SR 0088 AND 2065 0080/1710
 (CONN)

1 0 00268 0 00 0161+87 015997 FT
 COMMUNITY ST
 (TWP) 0080/0000

1 0 00268 0 00 0146+26 014449 FT
 (TBK 2061) FISHPOT RUN R 0070/0000
 (TWP)

BEALLSVILLE RD
 (SR2063 SEG 0010/0000) 0060/2035

011434 FT



0090/1497 MAPLE GLEN DR
 (TWP)
 018003 FT
 0090/0000 LENGTH(AH 3244 BK 1970)
 0080/1678 CENTERVILLE
 EAST BETHLEHEM T
 BARNEYS RUN
 STRUCTURE LENGTH 29 FT
 BMSID 62/0088/0080/1631
 0080/1631
 016033 FT
 0080/0000 LENGTH(AH 1970 BK 1548)
 RETAINING WALL END
 0070/1085 BMSID 62/0088/0070/0942
 RETAINING WALL BEGIN
 0070/0942 BMSID 62/0088/0070/0942
 014485 FT
 0070/0000 LENGTH(AH 1548 BK 3015)
 N B FISHPOT
 STRUCTURE LENGTH 34 FT
 0060/2756 BMSID 62/0088/0060/2756
 (AAR 367876H)#TRKS 01
 (TBK 2031) FLUSHING RD
 0060/2430 (TWP)
 011470 FT 1 0 00268 0 00 0116+81
 NC FRONT ST
 MFC BEGIN = C
 0060/0000 LENGTH(AH 3015 BK 2385)

DIR: B TOTAL LEN: 35.597 MI. DIST: 12-4 SR: 88
 LEFT MUN: EAST BETHLEHEM T RIGHT MUN: EAST BETHLEHEM T

FROM	TO	SR	LEN	SR	LEN	SR	LEN
FROM 0088 N TO 0088 S (CONN)	0051/2190	==				FROM 0088 N TO 0088 S (CONN)	0050/2235
FREDERICK ST (TWP)	0051/1655	==				BMSBG 62/0088/0050/1650 0 0 00000 0 00 0000+00 PRIVATE ROAD	0050/1683
GRANT ST (TWP)	0051/1440	==				BMSBG 62/0088/0050/1650 GRANT ST	0050/1650
CHARTER ST (TWP)	0051/1225	==				CHARTER ST	0050/1475
ROSE ST (TWP)	0051/1015	==				ROSE ST	0050/1275
STRAWBERRY ST (TWP)	0051/0805	==				STRAWBERRY ST	0050/1065
CRAWFORD RD (TWP)	0051/0595	==				CRAWFORD RD	0050/0855
CRAWFORD RD (SR2024 SEG 0010/0000)	0051/0390	==				CRAWFORD RD	0050/0640
SASSAFRAS ST (TWP)	0051/0255	==				SASSAFRAS ST	0050/0435
TOWNSHIP RD (TWP)	0051/0190	==				FROM 0088 S TO 0088 N (CONN)	0050/0180
FROM 0088 S TO 0088 N (CONN)	0051/0000	==				009085 FT 1 0 00268 3 00 0000+00 VILLAGE: FREDRICKTOWN NC WA TER ST	0050/0000
1 0 00268 0 00 0092+48 009085 FT MFC BEGIN = C LENGTH(AH 2349 BK 3215)						1 0 00268 0 00 0061+10 005870 FT MFC BEGIN = C LENGTH(AH 2385 BK 3215)	
MILL ST (TWP)	0030/1740	==				NEWTOWN ST (TWP)	0030/1670
		==				CLYDE WY (TWP)	0030/1530
		==				MOOSE HILL RD (TWP)	0030/1323
		==				MONONGAHELA AV (TWP)	0030/0365
1 0 00268 0 00 0061+10 005870 FT						FERRY AV	005870 FT

DIR: B TOTAL LEN: 35.597 MI. DIST: 12-4 SR: 88
 LEFT MUN: EAST BETHLEHEM T RIGHT MUN: EAST BETHLEHEM T

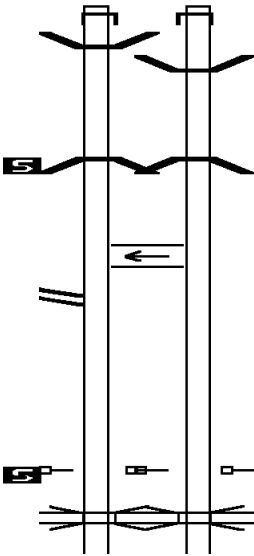
FERRY AV (TWP)	0030/0000	==	==	0030/0000	(TWP) LENGTH(AH 3215 BK 2410)
MILL ST (TWP)	0020/1505	==	==	0020/1535	MILL ST (TWP)
WALNUT ST (TWP)	0020/1245	==	==	0020/1300	PERCH ST (TWP) WEST ST (TWP)
WALNUT ST (TWP)	0020/1050	==	==	0020/0950	CENTER ST (TWP)
CENTER ST (TWP)	0020/0940	==	==	0020/0739	OIL ST (TWP)
	003460 FT	==	==	0020/0295	MORTON ST (TWP)
				003460 FT	1 0 00268 0 00 0037+04 CONSOLIDATED RAIL CORPO OVERPASS IS RR X-ING
				0020/0000	LENGTH(AH 2410 BK 3460) RETAINING WALL END
				0010/3460	BMSID 62/0088/0010/2872 RETAINING WALL BEGIN
				0010/3160	BMSID 62/0088/0010/2872
MAIN ST (SR2039 SEG 0072/0825)	0010/0055	==	==	000000 FT	1 0 00268 0 00 0000+00 VILLAGE: MILLSBORO
	000000 FT				NC FRONT ST INTER-BK MILLSBORO HILL RD (SRO088 SEG 0440/2375) MFC BEGIN = C BK-GREENE (30)
				0010/0000	LENGTH(AH 3460 BK 0000)

EXTRACT DATE: 12/18/2023 ROADWAY MANAGEMENT SYSTEM PAGE NUMBER: 125
 PRINT DATE: 12/21/2023 SLD COUNTY/SR - ANNUAL PRINT COUNTY: WASHINGTON
 DIR: N TOTAL LEN: 24.097 MI. DIST: 12-4 SR: 79
 LEFT MUN: CECIL T RIGHT MUN: CECIL T

AH-ALLEGHENY (02) 127234 FT
 SR 0079 SH INTER-AHD
 (SR0079 SEG 0497/0000) 0495/0760
 BMSSEN 62/0079/0495/0000 0495/0441
 1 0 01016 0 00 0621+17 126474 FT
 SR 576 EB
 BMSBG 62/0079/0495/0000
 LENGTH(AH 0760 BK 2565) 0495/0000

TURNPIKE RAMP RD TOLL 5
 (TNPK) 0491/1500

1 0 01016 0 00 0594+72 123909 FT
 MILEPOST 049.00
 LENGTH(AH 2565 BK 2669) 0491/0000
 SR 1034 MORGAN RD
 OP ID 62/1034/0010/0000 0485/2115

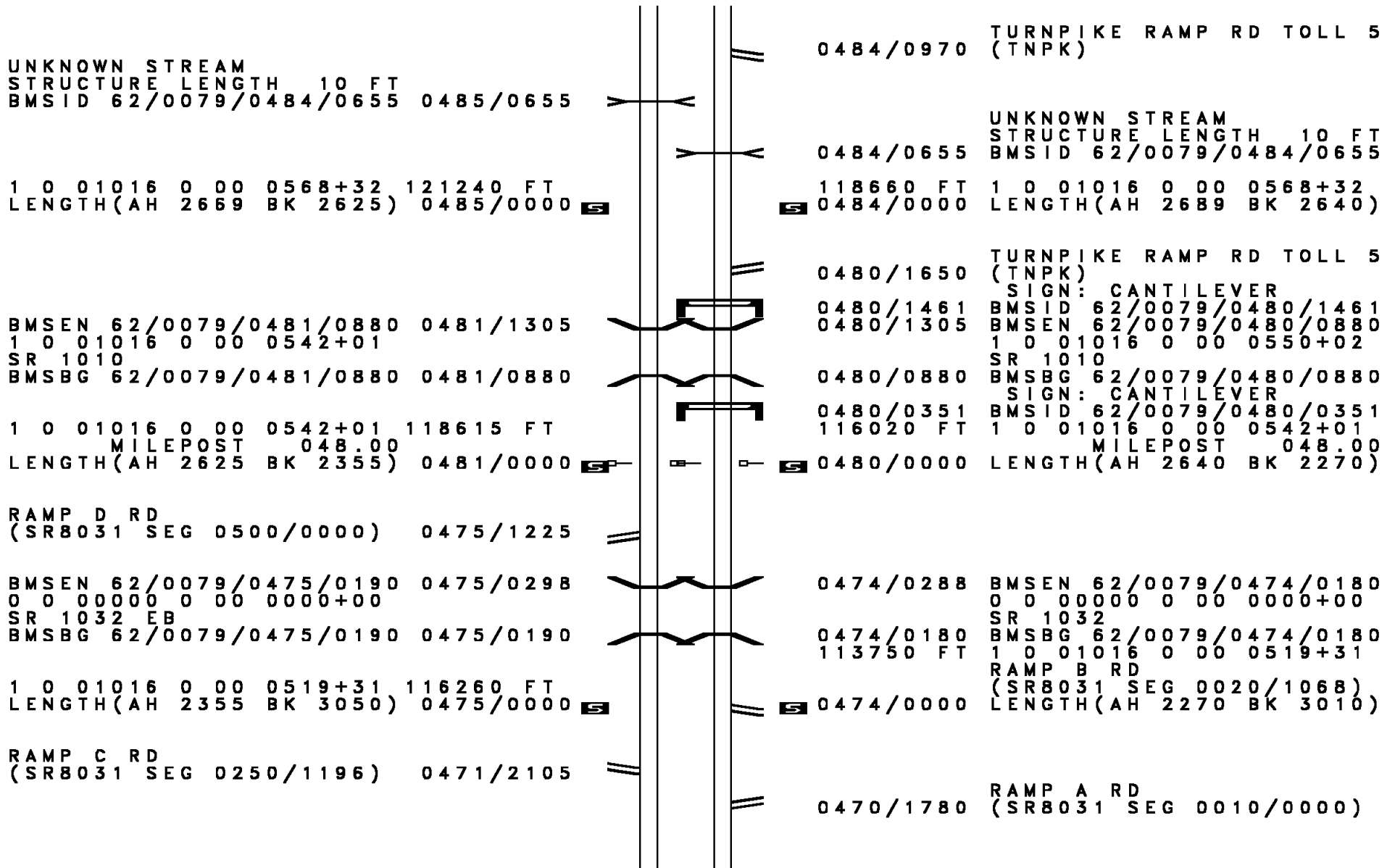


124706 FT
 INTER-AHD SR 0079 SH
 0494/0847 (SR0079 SEG 0496/0000)
 0494/0448 BMSSEN 62/0079/0494/0000
 123859 FT 1 0 01016 0 00 0621+17
 SR 576 EB
 BMSBG 62/0079/0494/0000
 LENGTH(AH 0847 BK 2510)

0490/1590 CROSSOVER RD
 (CONN)

121349 FT 1 0 01016 0 00 0594+72
 MILEPOST 049.00
 LENGTH(AH 2510 BK 2689)
 SR 1034 MORGAN RD
 OP ID 62/1034/0010/0000

DIR: N TOTAL LEN: 24.097 MI. DIST: 12-4 SR: 79
 LEFT MUN: CECIL T RIGHT MUN: CECIL T



DIR: N TOTAL LEN: 24.097 MI. DIST: 12-4 SR: 79
 LEFT MUN: CECIL T RIGHT MUN: CECIL T

						SIGN: SHAPE OR TUBE	
1 0 01016 0 00	0489+21	113210 FT		0470/0397	BMSID 62/0079/0470/0397	110740 FT	1 0 01016 0 00
MILEPOST	047.00						0489+21
LENGTH(AH 3050 BK 2675)		0471/0000	5	0470/0000		LENGTH(AH 3010 BK 2640)	MILEPOST 047.00
1 0 01016 0 00	0462+81	110535 FT		108100 FT	1 0 01016 0 00	0462+81	
LENGTH(AH 2675 BK 2585)		0465/0000	5	0464/0000	LENGTH(AH 2640 BK 2645)		
CROSSOVER RD					CROSSOVER RD		
(CONN)		0461/1740		0460/1800	(CONN)		
CECIL				0460/1517	CECIL		
NORTH STRABANE T		0461/1469		0460/1320	NORTH STRABANE T		
BMSEN 62/0079/0461/0905		0461/1265		0460/0960	BMSEN 62/0079/0460/0960		
1 0 01016 0 00	0445+29				1 0 01016 0 00	0445+29	
CHARTIERS CK					CHARTIERS CK		
BMSBG 62/0079/0461/0905		0461/0905		0460/0960	BMSBG 62/0079/0460/0960		
1 0 01016 0 00	0436+36	107950 FT		105455 FT	1 0 01016 0 00	0436+36	
MILEPOST	046.00				MILEPOST	046.00	
LENGTH(AH 2585 BK 2570)		0461/0000	5	0460/0000	LENGTH(AH 2645 BK 2645)		
BMSEN 62/0079/0455/0885		0455/1275		0454/1427	BMSEN 62/0079/0454/1040		
1 0 01016 0 00	0419+51				1 0 01016 0 00	0419+51	
SR 1009					SR 1009		
BMSBG 62/0079/0455/0885		0455/0885		0454/1040	BMSBG 62/0079/0454/1040		
1 0 01016 0 00	0409+91	105380 FT		102810 FT	1 0 01016 0 00	0409+91	
LENGTH(AH 2570 BK 2530)		0455/0000	5	0454/0000	LENGTH(AH 2645 BK 2645)		
1 0 01016 0 00	0383+46	102850 FT		0450/0510	RAMP D RD		
MILEPOST	045.00			100165 FT	(SR8021 SEG 0750/0924)		
LENGTH(AH 2530 BK 2710)		0451/0000	5	0450/0000	1 0 01016 0 00	0383+46	
					MILEPOST	045.00	
					LENGTH(AH 2645 BK 2655)		

DIR: N TOTAL LEN: 24.097 MI. DIST: 12-4 SR: 79
 LEFT MUN: NORTH STRABANE T RIGHT MUN: NORTH STRABANE T

Segment	Start Station	End Station	Length (FT)	Notes	Segment	Start Station	End Station	Length (FT)	Notes
RAMP C RD (SR8021 SEG 0500/0000)	0445/2565								
OP ID 62/1023/0090/0283	0445/2010				SR 1023 OP ID 62/1023/0090/0283	0444/2010			
1 0 01016 0 00 0356+91	100140 FT				097510 FT	1 0 01016 0 00 0356+91			
LENGTH(AH 2710 BK 2620)	0445/0000				0444/0000	LENGTH(AH 2655 BK 2640)			
BMSEN 62/0079/0441/1675	0441/1837				0440/1772	BMSEN 62/0079/0440/1610			
1 0 01016 0 00 0347+19						1 0 01016 0 00 0347+19			
SR 1025						SR 1025			
BMSBG 62/0079/0441/1675	0441/1675				0440/1610	BMSBG 62/0079/0440/1610			
						RAMP B RD (SR8019 SEG 0010/0000)			
RAMP A RD (SR8019 SEG 0250/0620)	0441/1175				0440/1180				
NORTH STRABANE CANONSBURG B	0441/0253				0440/0140	NORTH STRABANE CANONSBURG B			
1 0 01016 0 00 0330+51	097520 FT				094870 FT	1 0 01016 0 00 0330+51			
MILEPOST 044.00						MILEPOST 044.00			
LENGTH(AH 2620 BK 2630)	0441/0000				0440/0000	LENGTH(AH 2640 BK 2640)			
BMSEN 62/0079/0435/0855	0435/1099				0434/1094	BMSEN 62/0079/0434/0850			
1 0 01016 0 00 0313+21						1 0 01016 0 00 0313+21			
SR 0980						SR 0980			
BMSBG 62/0079/0435/0855	0435/0855				0434/0850	BMSBG 62/0079/0434/0850			
1 0 01016 0 00 0304+11	094890 FT				092230 FT	1 0 01016 0 00 0304+11			
LENGTH(AH 2630 BK 2670)	0435/0000				0434/0000	LENGTH(AH 2640 BK 2640)			
CANONSBURG NORTH STRABANE T	0431/1624				0430/1556	CANONSBURG NORTH STRABANE T			
SR 1035 OP ID 62/1035/0020/0986	0431/0625				0430/0680	SR 1035 OP ID 62/1035/0020/0986			
1 0 01016 0 00 0277+71	092220 FT				089590 FT	1 0 01016 0 00 0277+71			
MILEPOST 043.00						MILEPOST 043.00			
LENGTH(AH 2670 BK 2380)	0431/0000				0430/0000	LENGTH(AH 2640 BK 2355)			

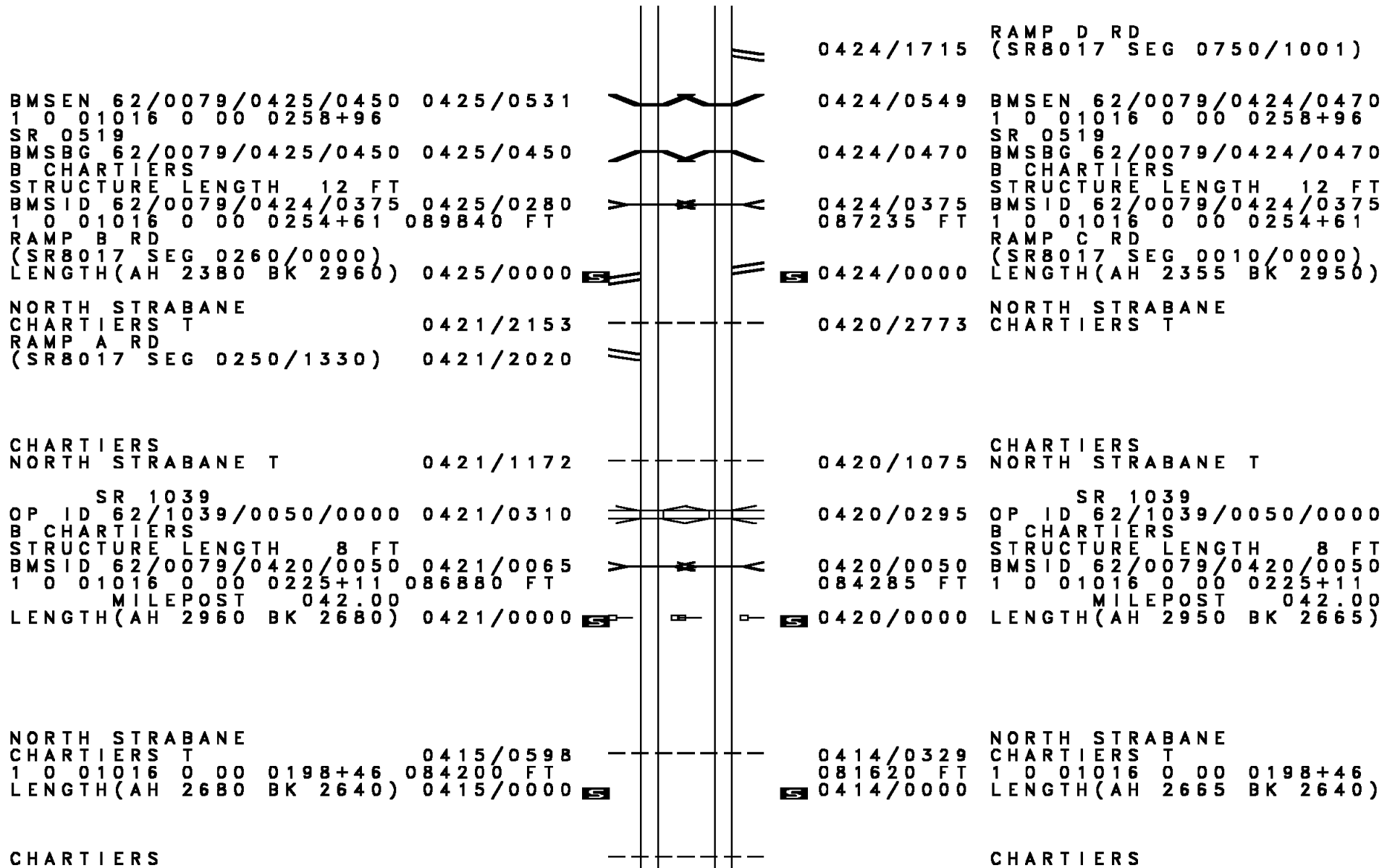
EXTRACT DATE: 12/18/2023
PRINT DATE: 12/21/2023

ROADWAY MANAGEMENT SYSTEM
SLD COUNTY/SR - ANNUAL PRINT

PAGE NUMBER: 121
COUNTY: WASHINGTON

DIR: N TOTAL LEN: 24.097 MI.
LEFT MUN: NORTH STRABANE T

DIST: 12-4 SR: 79
RIGHT MUN: NORTH STRABANE T



DIR: N TOTAL LEN: 24.097 MI. DIST: 12-4 SR: 79
 LEFT MUN: CHARTIERS T RIGHT MUN: CHARTIERS T

Station	Description	Station	Description
0411/1511	NORTH STRABANE T	0410/1397	NORTH STRABANE T
0411/0300	RAMP E RD (SR8015 SEG 0500/0000)	0410/0395	RAMP F RD (SR8015 SEG 0750/0730)
081560 FT	1 0 01016 0 00 0172+06	078980 FT	1 0 01016 0 00 0172+06
0411/0000	NORTH STRABANE SOUTH STRABANE T	0410/0000	NORTH STRABANE SOUTH STRABANE T
0411/0000	LENGTH (AH 2640 BK 2710) MILEPOST 041.00	0410/0000	LENGTH (AH 2640 BK 2780) MILEPOST 041.00
0405/2630	B CHARTIERS STRUCTURE LENGTH 15 FT	0404/2705	B CHARTIERS STRUCTURE LENGTH 15 FT
0405/2418	BMSID 62/0079/0404/2705	0404/2523	BMSID 62/0079/0404/2705
0405/2280	BMSEN 62/0079/0405/2280	0404/2385	BMSEN 62/0079/0404/2385
0405/2280	1 0 01016 0 00 0167+66	0404/2385	1 0 01016 0 00 0167+66
0405/1780	SR 1041 BMSBG 62/0079/0405/2280	0404/1855	SR 1041 BMSBG 62/0079/0404/2385
0405/1438	RAMP G RD (SR8015 SEG 0250/0495)	0404/1681	SOUTH STRABANE CHARTIERS T
	SOUTH STRABANE CHARTIERS T	0404/1410	CHARTIERS T SOUTH STRABANE T
	SOUTH STRABANE T	0404/0390	RAMP H RD (SR8015 SEG 0010/0000)
078850 FT	1 0 01016 0 00 0144+26	076200 FT	SIGN: CANTILEVER
0405/0000	B CHARTIERS STRUCTURE LENGTH 14 FT	0404/0000	BMSID 62/0079/0404/0390
0401/2050	BMSID 62/0079/0404/0000		1 0 01016 0 00 0144+26
0401/0588	SOUTH STRABANE CHARTIERS T		B CHARTIERS STRUCTURE LENGTH 14 FT
	LENGTH (AH 2710 BK 2480) DMS SIGN STRUCTURE		BMSID 62/0079/0404/0000
	BMSID 62/0079/0401/2050		SOUTH STRABANE CHARTIERS T
			LENGTH (AH 2780 BK 2500)
0400/0482	CHARTIERS SOUTH STRABANE T	0400/0150	CHARTIERS SOUTH STRABANE T
	RAMP A RD (SR8013 SEG 0760/0985)		RAMP A RD (SR8013 SEG 0760/0985)
	RAMP D RD		

EXTRACT DATE: 12/18/2023
PRINT DATE: 12/21/2023

ROADWAY MANAGEMENT SYSTEM
SLD COUNTY/SR - ANNUAL PRINT

PAGE NUMBER: 119
COUNTY: WASHINGTON

DIR: N TOTAL LEN: 24.097 MI.
LEFT MUN: SOUTH STRABANE T

DIST: 12-4 SR: 79
RIGHT MUN: SOUTH STRABANE T

(SR8013 SEG 0500/0000) 0401/0030
1 0 01016 0 00 0120+50 076370 FT
MILEPOST 040.00
LENGTH(AH 2480 BK 2255) 0401/0000
BMS EN 62/0079/0395/1528 0395/1612
0 0 00000 0 00 0000+00
SR 1047 (MANIFOLD ROAD)
BMSBG 62/0079/0395/1528 0395/1528

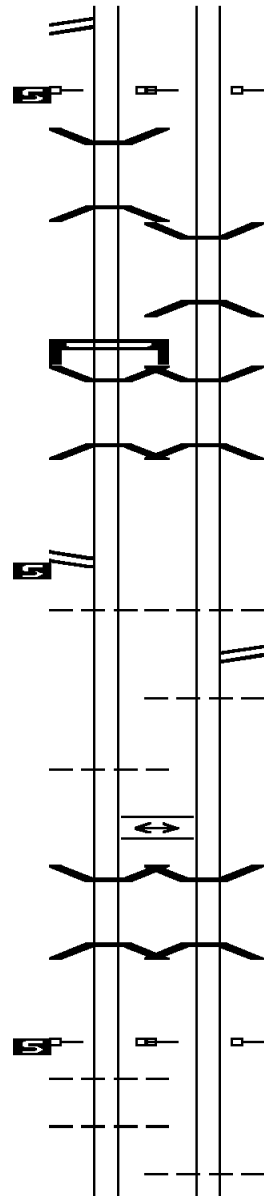
SIGN: 4 CHORD TRUSS
BMSID 62/0079/0395/1050 0395/1050
BMS EN 62/0079/0395/0650 0395/0832
1 0 01016 0 00 0102+47
SR 1009
BMSBG 62/0079/0395/0650 0395/0650

1 0 01016 0 00 0099+00 074115 FT
RAMP A RD
(SR8013 SEG 0250/0796) 0395/0000
LENGTH(AH 2255 BK 3000)
SOUTH STRABANE
CHARTIERS T 0391/2842

CHARTIERS
SOUTH STRABANE T 0391/1463
CROSSOVER RD
(CONN) 0391/1625

BMS EN 62/0079/0391/0720 0391/0851
1 0 01016 0 00 0074+18
SR 1045
BMSBG 62/0079/0391/0720 0391/0720

1 0 01016 0 00 0066+78 071115 FT
MILEPOST 039.00
LENGTH(AH 3000 BK 2045) 0391/0000
SOUTH STRABANE
CHARTIERS T 0385/1479
CHARTIERS
SOUTH STRABANE T 0385/1401



073700 FT 1 0 01016 0 00 0120+50
MILEPOST 040.00
LENGTH(AH 2500 BK 2150)

0400/0000
0394/1404 BMS EN 62/0079/0394/1320
1 0 01016 0 00 0102+47
SR 1047 (MANIFOLD ROAD)
BMSBG 62/0079/0394/1320
0394/1320

0394/0537 BMS EN 62/0079/0394/0355
1 0 01016 0 00 0102+47
SR 1009
BMSBG 62/0079/0394/0355
0394/0355


071550 FT 1 0 01016 0 00 0099+00
LENGTH(AH 2150 BK 3130)
SOUTH STRABANE
CHARTIERS T
RAMP B RD
0394/0000 (SR8013 SEG 0010/0000)
CHARTIERS
SOUTH STRABANE T
0390/3003
0390/2930
0390/2463

CROSSOVER RD
(CONN) 0390/1580
0390/0871 BMS EN 62/0079/0390/0740
1 0 01016 0 00 0074+18
SR 1045
BMSBG 62/0079/0390/0740
0390/0740

068420 FT 1 0 01016 0 00 0066+78
MILEPOST 039.00
LENGTH(AH 3130 BK 1980)

0384/1291 SOUTH STRABANE
CHARTIERS T

DIR: N TOTAL LEN: 24.097 MI. DIST: 12-4 SR: 79
 LEFT MUN: SOUTH STRABANE T RIGHT MUN: SOUTH STRABANE T



DIR: N TOTAL LEN: 24.097 MI. DIST: 12-4 SR: 79
 LEFT MUN: SOUTH STRABANE T RIGHT MUN: SOUTH STRABANE T

1 0 01008 0 00 0101+02 060770 FT
 LENGTH(AH 2205 BK 1745) 0335/0000

BR. LITTLE CHARTIERS CK
 STRUCTURE LENGTH 10 FT
 BMSID 62/0079/0330/1350 0331/1100

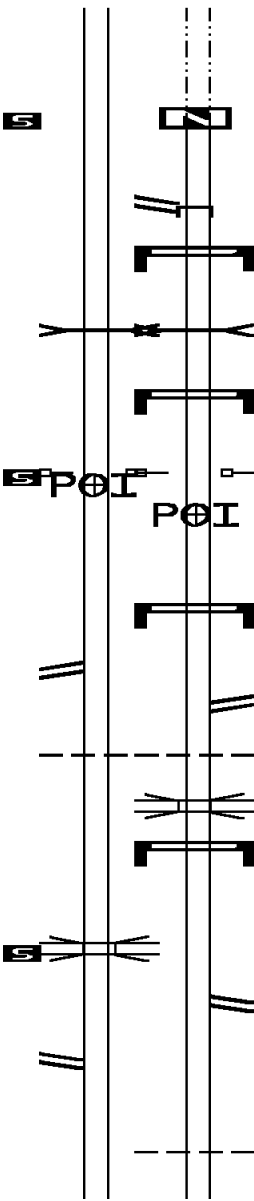
1 0 01008 0 00 0083+62 059025 FT
 MILEPOST 033.00
 LENGTH(AH 1745 BK 1950) 0331/0000
 (APRA) RMS ADJUSTMENT C 0325/1945

RAMP H-2 RD
 (SR8009 SEG 0500/0000) 0325/0690

SOUTH STRABANE
 AMWELL T 0325/0011

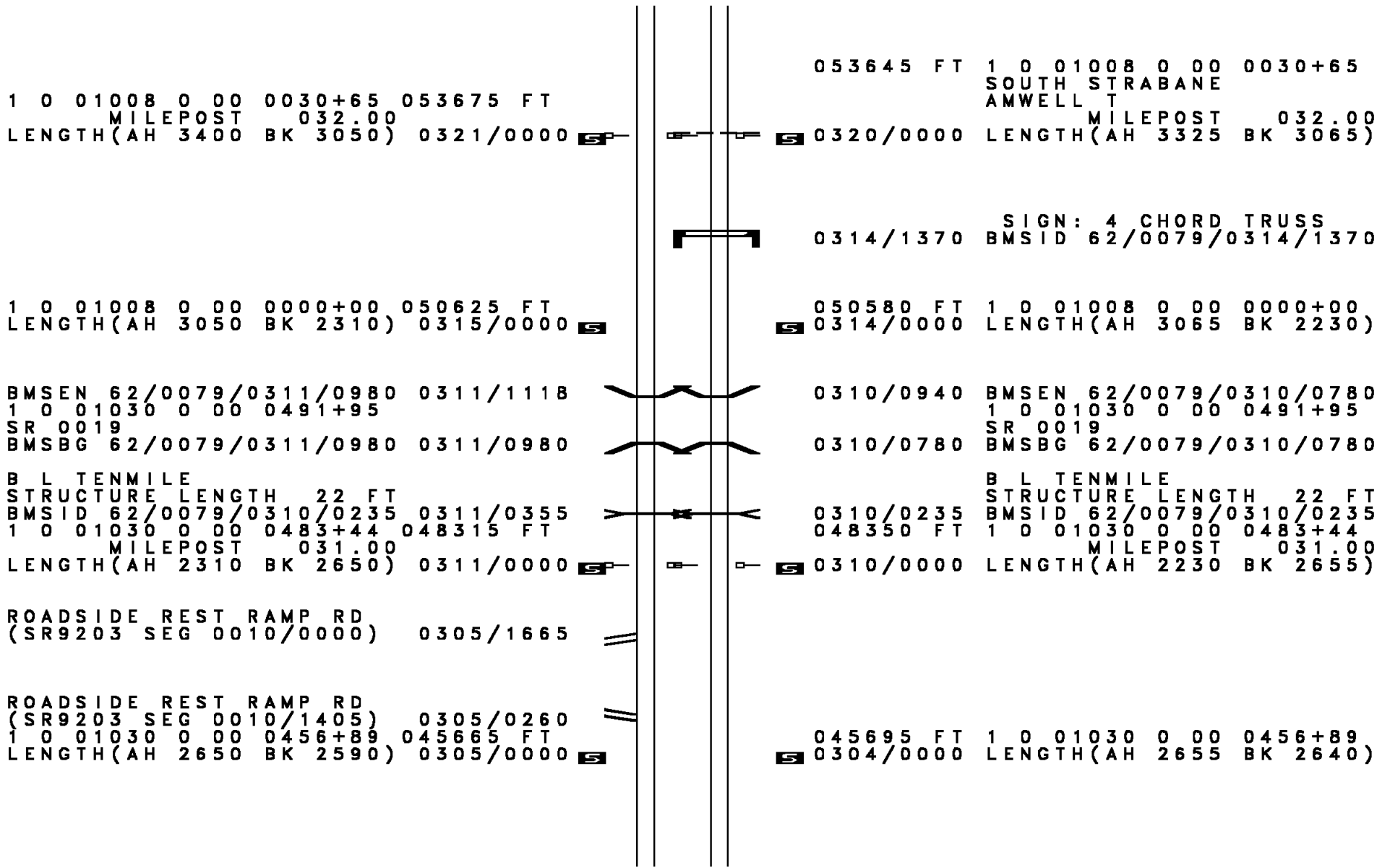
1 0 01008 0 00 0064+55 057075 FT
 SR 40 EB
 OP ID 62/0040/0400/0795
 LENGTH(AH 1950 BK 3400) 0325/0000

RAMP H-3 RD
 (SR8009 SEG 0250/0720) 0321/2645



060895 FT
 7334/0000 INTER-AHD
 LTH AH 002270 BK 001980
 RAMP G-2A RD
 (SR8011 SEG 0760/0000)
 RAMP G-4 RD
 (SR8011 SEG 0750/0000)
 SIGN: SHAPE OR TUBE
 0330/1980
 0330/1451 BMSID 62/0079/0330/1451
 BR. LITTLE CHARTIERS CK
 STRUCTURE LENGTH 10 FT
 BMSID 62/0079/0330/1350
 0330/1350
 SIGN: SHAPE OR TUBE
 BMSID 62/0079/0330/0597
 058915 FT 1 0 01008 0 00 0083+62
 MILEPOST 033.00
 0330/0000 LENGTH(AH 1980 BK 1945)
 (APRA) RMS ADJUSTMENT C
 0324/1940
 SIGN: SHAPE OR TUBE
 BMSID 62/0079/0324/1034
 0324/1034
 RAMP H 4 RD
 (SR8009 SEG 0750/0000)
 SOUTH STRABANE
 AMWELL T
 SR 40 EB
 OP ID 62/0040/0400/0795
 SIGN: SHAPE OR TUBE
 BMSID 62/0079/0324/0060
 0324/0680
 0324/0083
 0324/0070
 0324/0060
 056970 FT 1 0 01008 0 00 0064+17
 LENGTH(AH 1945 BK 3325)
 RAMP H 1 RD
 (SR8009 SEG 0010/0963)
 0320/3265
 AMWELL
 SOUTH STRABANE T
 0320/1515

DIR: N TOTAL LEN: 24.097 MI. DIST: 12-4 SR: 79
 LEFT MUN: AMWELL T RIGHT MUN: AMWELL T



053645 FT 1 0 01008 0 00 0030+65
 SOUTH STRABANE
 AMWELL T
 MILEPOST 032.00
 LENGTH(AH 3400 BK 3050) 0321/0000 5 0320/0000 LENGTH(AH 3325 BK 3065)

SIGN: 4 CHORD TRUSS
 BMSID 62/0079/0314/1370
 0314/1370

1 0 01008 0 00 0000+00 050625 FT
 LENGTH(AH 3050 BK 2310) 0315/0000 5 050580 FT 1 0 01008 0 00 0000+00
 5 0314/0000 LENGTH(AH 3065 BK 2230)

BMSID 62/0079/0311/0980 0311/1118
 1 0 01030 0 00 0491+95
 SR 0019
 BMSBG 62/0079/0311/0980 0311/0980
 0310/0940 BMSID 62/0079/0310/0780
 1 0 01030 0 00 0491+95
 SR 0019
 BMSBG 62/0079/0310/0780

B L TENMILE
 STRUCTURE LENGTH 22 FT
 BMSID 62/0079/0310/0235 0311/0355
 1 0 01030 0 00 0483+44 048315 FT
 MILEPOST 031.00
 LENGTH(AH 2310 BK 2650) 0311/0000 5 0310/0235 BMSID 62/0079/0310/0235
 048350 FT 1 0 01030 0 00 0483+44
 MILEPOST 031.00
 LENGTH(AH 2230 BK 2655) 5 0310/0000

ROADSIDE REST RAMP RD
 (SR9203 SEG 0010/0000) 0305/1665

ROADSIDE REST RAMP RD
 (SR9203 SEG 0010/1405) 0305/0260
 1 0 01030 0 00 0456+89 045665 FT
 LENGTH(AH 2650 BK 2590) 0305/0000 5 045695 FT 1 0 01030 0 00 0456+89
 5 0304/0000 LENGTH(AH 2655 BK 2640)

DIR: N TOTAL LEN: 24.097 MI. DIST: 12-4 SR: 79
 LEFT MUN: AMWELL T RIGHT MUN: AMWELL T

1 0 01030 0 00 0430+49 043075 FT
 MILEPOST 030.00
 LENGTH(AH 2590 BK 2710) 0301/0000

RAMP C RD
 (SR8005 SEG 0500/0000) 0295/1735

BMS EN 62/0079/0295/0900 0295/1002
 1 0 01030 0 00 0412+54
 SR 0019
 BMSBG 62/0079/0295/0900 0295/0900
 L TENMILE CK
 STRUCTURE LENGTH 28 FT
 BMSID 62/0079/0294/0700 0295/0720

RAMP D RD
 (SR8005 SEG 0250/0975) 0295/0050
 1 0 01030 0 00 0403+89 040365 FT
 LENGTH(AH 2710 BK 2640) 0295/0000

CROSSOVER RD
 (CONN) 0291/0080
 1 0 01030 0 00 0377+73 037725 FT
 MILEPOST 029.00
 LENGTH(AH 2640 BK 2600) 0291/0000

1 0 01030 0 00 0351+23 035125 FT
 LENGTH(AH 2600 BK 2655) 0285/0000

043055 FT 1 0 01030 0 00 0430+49
 MILEPOST 030.00
 LENGTH(AH 2640 BK 2660)
 RAMP B RD
 (SR8005 SEG 0760/0665)
 RAMP A RD
 (SR8005 SEG 0750/0000)

0294/0987 BMS EN 62/0079/0294/0885
 1 0 01030 0 00 0412+54
 SR0019
 BMSBG 62/0079/0294/0885
 L TENMILE CK
 STRUCTURE LENGTH 28 FT
 BMSID 62/0079/0294/0700

040395 FT 1 0 01030 0 00 0403+89
 LENGTH(AH 2660 BK 2640)

CROSSOVER RD
 (CONN) 0290/0080
 1 0 01030 0 00 0377+73
 MILEPOST 029.00
 LENGTH(AH 2640 BK 2650)

035105 FT 1 0 01030 0 00 0351+23
 LENGTH(AH 2650 BK 2640)

DIR: N TOTAL LEN: 24.097 MI. DIST: 12-4 SR: 79
LEFT MUN: AMWELL T RIGHT MUN: AMWELL T

0280/0695 (GOVT)
1 0 01030 0 00 0324+83 032470 FT 032465 FT 1 0 01030 0 00 0314+83
MILEPOST 028.00 MILEPOST 028.00
LENGTH(AH 2655 BK 1990) 0281/0000 0280/0000 LENGTH(AH 2640 BK 2015)

B TENMILE CK STRUCTURE LENGTH 12 FT
BMSID 62/0079/0274/0375 0275/0445 0274/0375 BMSID 62/0079/0274/0375
BMSEN 62/0079/0275/0000 0275/0099 0274/0099 BMSEN 62/0079/0274/0000
1 0 01030 0 00 0304+68 030480 FT 030450 FT 1 0 01030 0 00 0304+68
SR 2006 SR 2006
BMSBG 62/0079/0275/0000 0275/0000 0274/0000 BMSBG 62/0079/0274/0000
LENGTH(AH 1990 BK 3325) LENGTH(AH 2015 BK 3265)

1 0 01030 0 00 0271+79 027155 FT 027185 FT 1 0 01030 0 00 0271+79
MILEPOST 027.00 MILEPOST 027.00
LENGTH(AH 3325 BK 2630) 0271/0000 0270/0000 LENGTH(AH 3265 BK 2650)

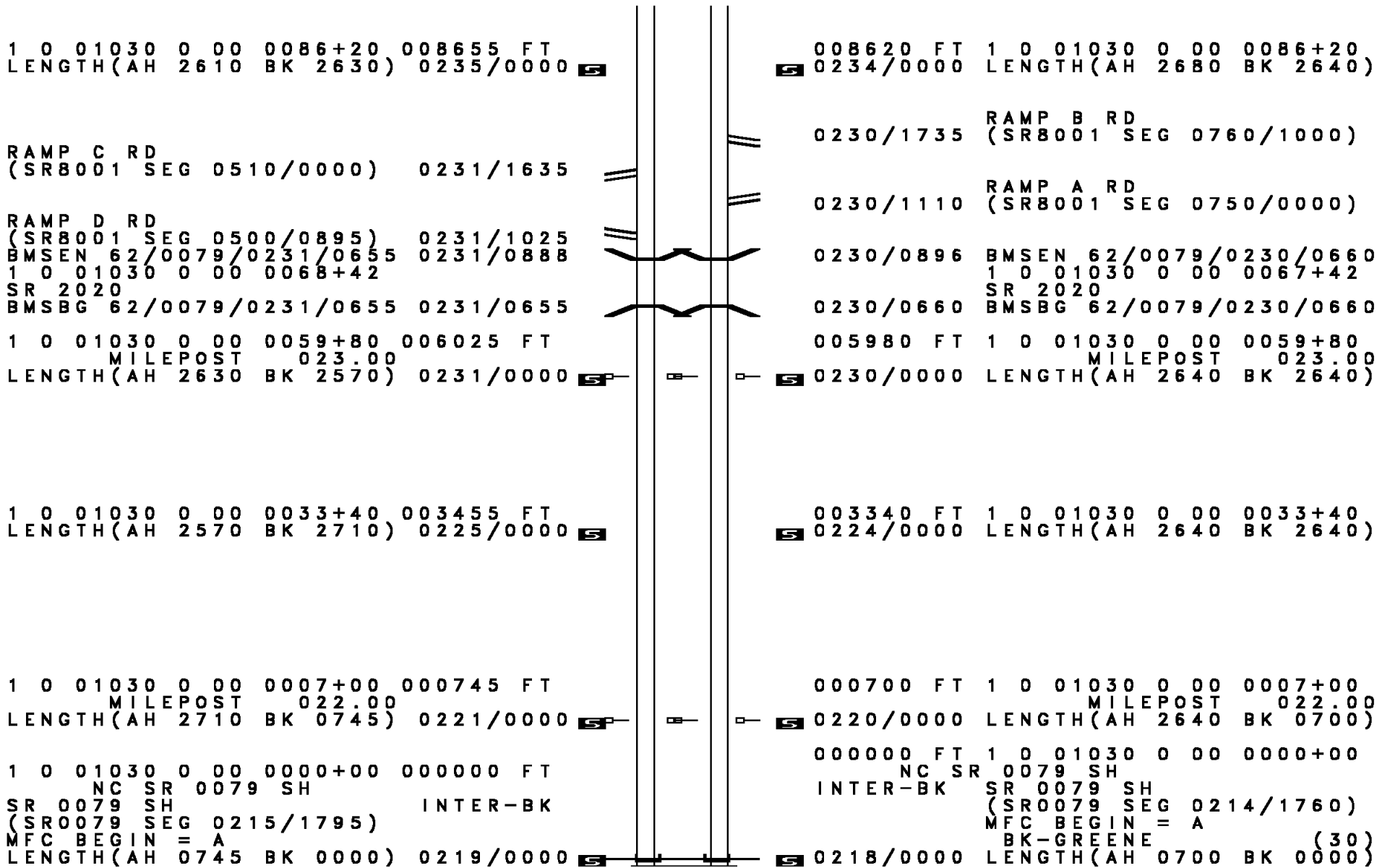
1 0 01030 0 00 0245+29 024525 FT 024535 FT 1 0 01030 0 00 0245+29
LENGTH(AH 2630 BK 2650) 0265/0000 0264/0000 LENGTH(AH 2650 BK 2640)

1 0 01030 0 00 0218+89 021875 FT 021895 FT 1 0 01030 0 00 0218+89
MILEPOST 026.00 MILEPOST 026.00
LENGTH(AH 2650 BK 2465) 0261/0000 0260/0000 LENGTH(AH 2640 BK 2465)

DIR: N TOTAL LEN: 24.097 MI. DIST: 12-4 SR: 79
 LEFT MUN: AMWELL T RIGHT MUN: AMWELL T

<p>SR 2056 OP ID 62/2056/0010/0000 0255/1055</p> <p>1 0 01030 0 00 0194+41 019410 FT CROSSOVER RD (CONN) LENGTH(AH 2465 BK 2840) 0255/0000</p> <p>MONTGOMERY R STRUCTURE LENGTH 24 FT BMSID 62/0079/0250/0230 0251/0290 1 0 01030 0 00 0165+90 016570 FT MILEPOST 025.00 LENGTH(AH 2840 BK 2665) 0251/0000</p> <p>BMS EN 62/0079/0245/1250 0245/1338 1 0 01030 0 00 0151+72 TWP. RD. 357 BMSBG 62/0079/0245/1250 0245/1250</p> <p>1 0 01030 0 00 0139+40 013905 FT LENGTH(AH 2665 BK 2640) 0245/0000</p> <p>1 0 01030 0 00 0113+00 011265 FT MILEPOST 024.00 LENGTH(AH 2640 BK 2610) 0241/0000</p>		<p>0254/1055 OP ID SR 2056 62/2056/0010/0000</p> <p>019430 FT 1 0 01030 0 00 0194+41 CROSSOVER RD (CONN) LENGTH(AH 2465 BK 2840)</p> <p>MONTGOMERY R STRUCTURE LENGTH 24 FT BMSID 62/0079/0250/0230 0250/0230 1 0 01030 0 00 0165+90 016590 FT MILEPOST 025.00 LENGTH(AH 2840 BK 2650)</p> <p>BMS EN 62/0079/0244/1245 1 0 01030 0 00 0151+72 TWP. RD. 357 BMSBG 62/0079/0244/1245</p> <p>013940 FT 1 0 01030 0 00 0139+40 LENGTH(AH 2650 BK 2640)</p> <p>011300 FT 1 0 01030 0 00 0113+00 MILEPOST 024.00 LENGTH(AH 2640 BK 2680)</p>
---	--	--

DIR: N TOTAL LEN: 24.097 MI. DIST: 12-4 SR: 79
 LEFT MUN: AMWELL T RIGHT MUN: AMWELL T



1 0 01030 0 00 0086+20 008655 FT
 LENGTH(AH 2610 BK 2630) 0235/0000 S

008620 FT 1 0 01030 0 00 0086+20
 S 0234/0000 LENGTH(AH 2680 BK 2640)

RAMP C RD
 (SR8001 SEG 0510/0000) 0231/1635

0230/1735 RAMP B RD
 (SR8001 SEG 0760/1000)

RAMP D RD
 (SR8001 SEG 0500/0895) 0231/1025

0230/1110 RAMP A RD
 (SR8001 SEG 0750/0000)

BMSSEN 62/0079/0231/0655 0231/0888
 1 0 01030 0 00 0068+42
 SR 2020
 BMSBG 62/0079/0231/0655 0231/0655

0230/0896 BMSSEN 62/0079/0230/0660
 1 0 01030 0 00 0067+42
 SR 2020
 0230/0660 BMSBG 62/0079/0230/0660

1 0 01030 0 00 0059+80 006025 FT
 MILEPOST 023.00
 LENGTH(AH 2630 BK 2570) 0231/0000 S

005980 FT 1 0 01030 0 00 0059+80
 S 0230/0000 MILEPOST 023.00
 LENGTH(AH 2640 BK 2640)

1 0 01030 0 00 0033+40 003455 FT
 LENGTH(AH 2570 BK 2710) 0225/0000 S

003340 FT 1 0 01030 0 00 0033+40
 S 0224/0000 LENGTH(AH 2640 BK 2640)

1 0 01030 0 00 0007+00 000745 FT
 MILEPOST 022.00
 LENGTH(AH 2710 BK 0745) 0221/0000 S

000700 FT 1 0 01030 0 00 0007+00
 S 0220/0000 MILEPOST 022.00
 LENGTH(AH 2640 BK 0700)

1 0 01030 0 00 0000+00 000000 FT
 NC SR 0079 SH
 SR 0079 SH INTER-BK
 (SR0079 SEG 0215/1795)
 MFC BEGIN = A
 LENGTH(AH 0745 BK 0000) 0219/0000 S

000000 FT 1 0 01030 0 00 0000+00
 NC SR 0079 SH
 INTER-BK SR 0079 SH
 (SR0079 SEG 0214/1760)
 MFC BEGIN = A
 BK-GREENE (30)
 S 0218/0000 LENGTH(AH 0700 BK 0000)

EXTRACT DATE: 12/18/2023 ROADWAY MANAGEMENT SYSTEM PAGE NUMBER: 111
PRINT DATE: 12/21/2023 SLD COUNTY/SR - ANNUAL PRINT COUNTY: WASHINGTON
DIR: E TOTAL LEN: 40.697 MI. DIST: 12-4 SR: 70
LEFT MUN: SPEERS B RIGHT MUN: SPEERS B

AH-WESTMORELAND (64)
BMS EN 62/0070/0400/1415 214785 FT
SR 0070 SH INTER-AHD
(SR0070 SEG 0405/0000) 0401/3492



214882 FT BMS EN 62/0070/0400/1415
INTER-AHD SR 0070 SH
0400/3481 (SR0070 SEG 0404/0000)

DIR: E TOTAL LEN: 40.697 MI. DIST: 12-4 SR: 70
 LEFT MUN: SPEERS B RIGHT MUN: SPEERS B

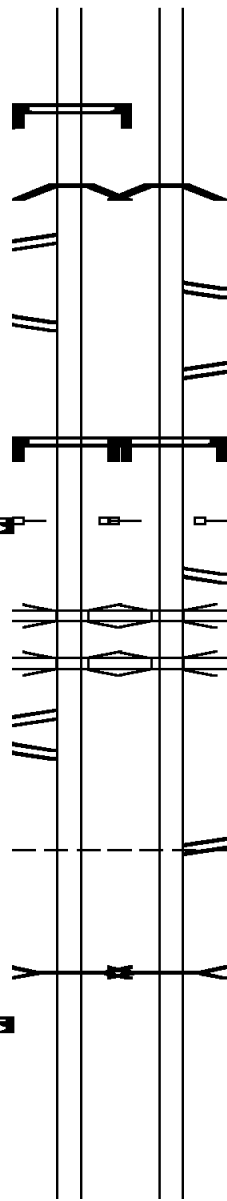
SIGN: CANTILEVER
 BMSID 62/0070/0401/1900 0401/1900
 1 0 00118 0 02 0742+00
 SR 0906
 BMSBG 62/0070/0400/1415 0401/1426
 RAMP RD
 (SR8052 SEG 0260/0000) 0401/1338
 RAMP RD
 (SR8052 SEG 0250/1688) 0401/1216

SIGN: 4 CHORD TRUSS
 BMSID 62/0070/0400/0383 0401/0383
 1 0 62097 0 00 0208+22 211293 FT
 MILEPOST 040.00
 LENGTH(AH 3492 BK 2675) 0401/0000

UTILITY PIPE
 OP ID 62/0070/0394/1843 0395/1845
 SR 2027
 OP ID 62/2027/0070/1004 0395/1820
 RAMP 10 RD
 (SR8036 SEG 0260/0000) 0395/1510
 RAMP 13 RD
 (SR8036 SEG 0250/0390) 0395/1363

SPEERS
 TWILIGHT B 0395/1348

S B MAPLE CK
 STRUCTURE LENGTH 28 FT
 BMSID 62/0070/0394/0311 0395/0390
 1 0 62097 0 01 0181+97 208618 FT
 LENGTH(AH 2675 BK 2645) 0395/0000



1 0 00118 0 02 0742+00
 SR 0906
 BMSBG 62/0070/0400/1415
 RAMP RD
 (SR8052 SEG 0020/1624)
 RAMP RD
 (SR8052 SEG 0010/0000)

SIGN: 4 CHORD TRUSS
 BMSID 62/0070/0400/0383
 1 0 62097 0 00 0208+22 211401 FT
 MILEPOST 040.00
 LENGTH(AH 3481 BK 2668)
 RAMP 11 RD
 (SR8036 SEG 0750/0603)

UTILITY PIPE
 OP ID 62/0070/0394/1843
 SR 2027
 OP ID 62/2027/0070/1004

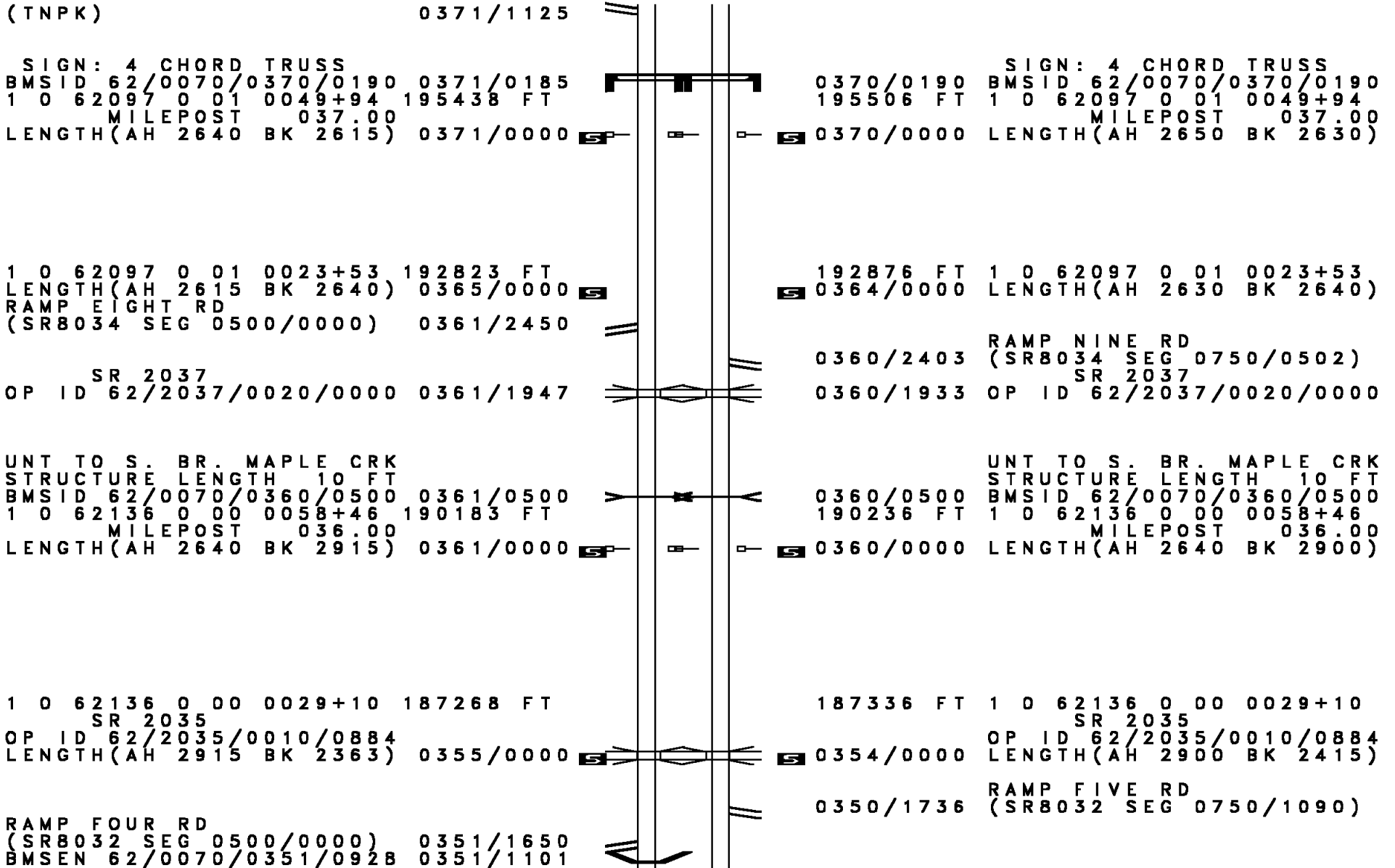
RAMP 12 RD
 (SR8036 SEG 0010/0000)
 SPEERS
 TWILIGHT B

S B MAPLE CK
 STRUCTURE LENGTH 28 FT
 BMSID 62/0070/0394/0311
 1 0 62097 0 01 0181+97 208733 FT
 LENGTH(AH 2668 BK 2642)

DIR: E TOTAL LEN: 40.697 MI. DIST: 12-4 SR: 70
LEFT MUN: TWILIGHT B RIGHT MUN: TWILIGHT B

CAVC	807	0391/0235M	M0390/0234	CAVC	807
1 0 62097 0 01 0155+54 205973 FT			206091 FT	1 0 62097 0 01 0155+54	
MILEPOST 039.00			MILEPOST 039.00		
LENGTH(AH 2645 BK 2575) 0391/0000			0390/0000	LENGTH(AH 2642 BK 2638)	
1 0 62097 0 01 0129+39 203398 FT			203453 FT	1 0 62097 0 01 0129+39	
LENGTH(AH 2575 BK 2680) 0385/0000			0384/0000	LENGTH(AH 2638 BK 2665)	
TWILIGHT FALLOWFIELD T 0381/1941			0380/1978	TWILIGHT FALLOWFIELD T	
SIGN: 4 CHORD TRUSS			SIGN: 4 CHORD TRUSS		
BMSID 62/0070/0380/0242 0381/0242			0380/0242	BMSID 62/0070/0380/0242	
1 0 62097 0 01 0102+74 200718 FT			200788 FT	1 0 62097 0 01 0102+74	
MILEPOST 038.00			MILEPOST 038.00		
LENGTH(AH 2680 BK 2640) 0381/0000			0380/0000	LENGTH(AH 2665 BK 2632)	
TURNPIKE RAMP RD TOLL 4 (TNPK) 0375/1790			0374/2006	TURNPIKE RAMP RD TOLL 4 (TNPK)	
TURNPIKE RAMP RD TOLL 4 (TNPK) 0375/0980			0374/0840	TURNPIKE RAMP RD TOLL 4 (TNPK)	
OP ID PA TPK (TOLL 43 SB) 62/7043/9900/3561 0375/0200			0374/0220	OP ID PA TPK (TOLL 43 SB) 62/7043/9900/3561	
OP ID PA TPK (TOLL 43 NB) 62/7043/9900/3560 0375/0105			0374/0135	OP ID PA TPK (TOLL 43 NB) 62/7043/9900/3560	
1 0 62097 0 01 0076+44 198078 FT			198156 FT	1 0 62097 0 01 0075+44	
LENGTH(AH 2640 BK 2640) 0375/0000			0374/0000	LENGTH(AH 2632 BK 2650)	
TURNPIKE RAMP RD TOLL 4 (TNPK) 0371/2195			0370/2140	TURNPIKE RAMP RD TOLL 4 (TNPK)	
TURNPIKE RAMP RD TOLL 4			0370/1295	TURNPIKE RAMP RD TOLL 4 (TNPK)	

DIR: E TOTAL LEN: 40.697 MI. DIST: 12-4 SR: 70
 LEFT MUN: FALLOWFIELD T RIGHT MUN: FALLOWFIELD T



DIR: E TOTAL LEN: 40.697 MI. DIST: 12-4 SR: 70
LEFT MUN: FALLOWFIELD T RIGHT MUN: FALLOWFIELD T

Station	Segment	Length (FT)	Notes	Station	Segment	Length (FT)	Notes
0350/1090	BMSEN 62/0070/0350/0917			0350/1090	BMSEN 62/0070/0350/0917		
0351/0928				0351/0928			
0351/0660	RAMP SEVEN RD (SR8032 SEG 0250/0410)			0351/0660			
0351/0000		184905 FT		0351/0000		184921 FT	
0351/0000				0351/0000			
0344/2406				0344/2406			
0345/0000		182325 FT		0345/0000		182388 FT	
0345/0000				0345/0000			
0341/0000		179580 FT		0341/0000		179652 FT	
0341/0000				0341/0000			
0335/0000		177065 FT		0335/0000		177132 FT	
0335/0000				0335/0000			
0334/0000				0334/0000			

POI POI

DIR: E TOTAL LEN: 40.697 MI. DIST: 12-4 SR: 70
 LEFT MUN: FALLOWFIELD T RIGHT MUN: FALLOWFIELD T

Segment Description	Segment ID	Station	Length	Notes
SIGN: CANTILEVER BMSID 62/0070/0331/1153	0331/1153			
PIGEON CREEK STRUCTURE LENGTH 23 FT BMSID 62/0070/0330/1018	0330/1018			
BMSSEN 62/0070/0330/0845	0330/1004			
1 0 62052 1 00 0038+68				
BRIDGE CLOSED				
SR 2023				
BMSBG 62/0070/0330/0845	0331/0806			
RAMP RD (SR8030 SEG 0510/0000)	0331/0479			
1 0 62052 1 00 0038+68 174365 FT			174371 FT	
LENGTH(MILEPOST 033.00)				
RAMP E RD (SR8030 SEG 0500/0300)	0331/0000			
FALLOWFIELD BENTLEYVILLE B	0325/2239			
BMSSEN 62/0070/0324/1215	0325/1567			
BENTLEYVILLE SOMERSET T	0325/1551			
0 0 00000 0 00 0000+00				
SR 2040				
BMSBG 62/0070/0324/1215	0325/1220			
SOMERSET				
BENTLEYVILLE B	0325/1057			
BENTLEYVILLE SOMERSET T	0325/0160			
1 0 62052 1 00 0013+38 171800 FT			171862 FT	
LENGTH(AH 2565 BK 2725)	0325/0000			
SR 0917				
OP ID 62/0917/0160/0088	0321/2080			
BR N BR PIG STRUCTURE LENGTH 14 FT BMSID 62/0070/0320/1557	0321/1575			
PIGEON CREEK STRUCTURE LENGTH 23 FT BMSID 62/0070/0330/1018	0330/1018			
BMSSEN 62/0070/0330/0845	0330/1004			
1 0 00118 0 00 0356+04				
BRIDGE CLOSED				
SR 2023				
BMSBG 62/0070/0330/0845	0330/0845			
1 0 62052 1 00 0038+68				
MILEPOST 033.00				
LENGTH(AH 2761 BK 2509)	0330/0000			
RAMP A RD (SR8030 SEG 0760/1230)	0324/2280			
FALLOWFIELD BENTLEYVILLE B	0324/2209			
BMSSEN 62/0070/0324/1215	0324/1562			
BENTLEYVILLE SOMERSET T	0324/1565			
RAMP B2 RD (SR8030 SEG 0750/0000)	0324/1507			
0 0 00000 0 00 0000+00				
SR 2040				
BMSBG 62/0070/0324/1215	0324/1215			
SOMERSET				
BENTLEYVILLE B	0324/1157			
SIGN: CANTILEVER	0324/0845			
BMSID 62/0070/0324/0845				
BENTLEYVILLE SOMERSET T	0324/0144			
1 0 62052 1 00 0013+38				
LENGTH(AH 2509 BK 2767)	0324/0000			
SR 0917				
OP ID 62/0917/0160/0088	0320/2089			
RAMP C RD (SR8028 SEG 0010/0000)				
RAMP C RD (SR8028 SEG 0010/0000)	0320/1593			
BR N BR PIG STRUCTURE LENGTH 14 FT BMSID 62/0070/0320/1557	0320/1557			

DIR: E TOTAL LEN: 40.697 MI. DIST: 12-4 SR: 70
LEFT MUN: SOMERSET T RIGHT MUN: SOMERSET T

RAMP A RD
(SR8028 SEG 0250/0295) 0321/1191

1 0 62052 0 00 0059+62 169075 FT
MILEPOST 032.00
LENGTH(AH 2725 BK 2565) 0321/0000

1 0 62052 0 00 0085+35 166510 FT
LENGTH(AH 2565 BK 2675) 0315/0000

B PIGEON CK
STRUCTURE LENGTH 10 FT
BMSID 62/0070/0310/0077 0311/0090
1 0 62052 0 00 0112+42 163835 FT
MILEPOST 031.00
LENGTH(AH 2675 BK 2292) 0311/0000

RAMP C RD
(SR8026 SEG 0500/0000) 0305/0441
1 0 62052 0 00 0135+40 161543 FT
SR 1093
OP ID 62/1093/0010/0000
LENGTH(AH 2292 BK 3060) 0305/0000
B N B PIGEON
STRUCTURE LENGTH 18 FT
BMSID 62/0070/0300/2805 0301/2820
RAMP B RD
(SR8026 SEG 0250/0552) 0301/2523

169095 FT 1 0 62052 0 00 0059+62
MILEPOST 032.00
LENGTH(AH 2767 BK 2564)


166531 FT 1 0 62052 0 00 0085+35
0314/0000 LENGTH(AH 2564 BK 2707)

B PIGEON CK
STRUCTURE LENGTH 10 FT
BMSID 62/0070/0310/0077
1 0 62052 0 00 0112+42
MILEPOST 031.00
LENGTH(AH 2707 BK 2296)

RAMP D RD
(SR8026 SEG 0750/0475)

0304/0484
161528 FT 1 0 62052 0 00 0135+40
SR 1093
OP ID 62/1093/0010/0000
LENGTH(AH 2296 BK 3024)
B N B PIGEON
STRUCTURE LENGTH 18 FT
BMSID 62/0070/0300/2805
RAMP A RD
(SR8026 SEG 0010/0000)

DIR: E TOTAL LEN: 40.697 MI. DIST: 12-4 SR: 70
 LEFT MUN: SOMERSET T RIGHT MUN: SOMERSET T



1 0 62052 0 00 0165+30 158483 FT
 MILEPOST 030.00
 LENGTH(AH 3060 BK 3150) 0301/0000

158504 FT 1 0 62052 0 00 0165+30
 MILEPOST 030.00
 LENGTH(AH 3024 BK 3145)

B N BR PIG C
 STRUCTURE LENGTH 16 FT
 BMSID 62/0070/0294/1320 0295/1328

B N BR PIG C
 STRUCTURE LENGTH 16 FT
 BMSID 62/0070/0294/1320

1 0 62052 0 00 0197+20 155333 FT
 SR 1091
 OP ID 62/1091/0010/0000
 LENGTH(AH 3150 BK 2090) 0295/0000
 BR N BR PIG
 STRUCTURE LENGTH 21 FT
 BMSID 62/0070/0290/1716 0291/1700

155359 FT 1 0 62052 0 00 0197+20
 SR 1091
 OP ID 62/1091/0010/0000
 LENGTH(AH 3145 BK 2090)
 BR N BR PIG
 STRUCTURE LENGTH 21 FT
 BMSID 62/0070/0290/1716

1 0 62052 0 00 0217+93 153243 FT
 MILEPOST 029.00
 LENGTH(AH 2090 BK 2733) 0291/0000

153269 FT 1 0 62052 0 00 0217+93
 MILEPOST 029.00
 LENGTH(AH 2090 BK 2702)

1 0 62052 0 00 0245+03 150510 FT
 LENGTH(AH 2733 BK 2529) 0285/0000

150567 FT 1 0 62052 0 00 0245+03
 LENGTH(AH 2702 BK 2570)

N BR PIGEON
 STRUCTURE LENGTH 23 FT
 BMSID 62/0070/0280/1485 0281/1465

N BR PIGEON
 STRUCTURE LENGTH 23 FT
 BMSID 62/0070/0280/1485

EXTRACT DATE: 12/18/2023
PRINT DATE: 12/21/2023

ROADWAY MANAGEMENT SYSTEM
SLD COUNTY/SR - ANNUAL PRINT

PAGE NUMBER: 103
COUNTY: WASHINGTON

DIR: E TOTAL LEN: 40.697 MI.
LEFT MUN: SOMERSET T

DIST: 12-4 SR: 70
RIGHT MUN: SOMERSET T

1 0 62052 0 00 0270+73 147981 FT
MILEPOST 028.00
LENGTH(AH 2529 BK 2816) 0281/0000

BR. PIG CK.
STRUCTURE LENGTH 23 FT
BMSID 62/0070/0274/2087 0275/2145

RAMP G RD
(SR8024 SEG 0500/0000) 0275/0469

N B PIGEON C
STRUCTURE LENGTH 21 FT
BMSID 62/0070/0274/0228 0275/0230
BMSEN 62/0070/0274/0000 0275/0092
1 0 62054 1 00 0149+86 145165 FT
SR 2017
BMSBG 62/0070/0274/0000
LENGTH(AH 2816 BK 2454) 0275/0000

RAMP E RD
(SR8024 SEG 0250/0548) 0271/1807

B PIGEON CK.
STRUCTURE LENGTH 8 FT
BMSID 62/0070/0270/1180 0271/1175

1 0 62054 1 00 0125+18 142711 FT
MILEPOST 027.00
LENGTH(AH 2454 BK 2561) 0271/0000

1 0 62054 1 00 0099+93 140150 FT
LENGTH(AH 2561 BK 2781) 0265/0000

147997 FT 1 0 62052 0 00 0270+73
MILEPOST 028.00
LENGTH(AH 2570 BK 2781)

BR. PIG CK.
STRUCTURE LENGTH 23 FT
BMSID 62/0070/0274/2087 0274/2087

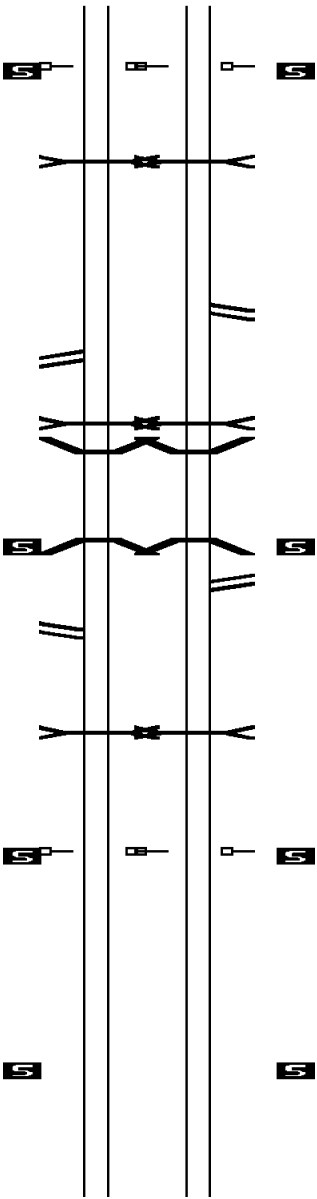
RAMP H RD
(SR8024 SEG 0750/0493) 0274/0638

N B PIGEON C
STRUCTURE LENGTH 21 FT
BMSID 62/0070/0274/0228 0274/0228
BMSEN 62/0070/0274/0000 0274/0092
1 0 62054 1 00 0149+86 145216 FT
SR 2017
BMSBG 62/0070/0274/0000 0274/0000
LENGTH(AH 2781 BK 2491)
RAMP F RD
(SR8024 SEG 0010/0000) 0270/2053

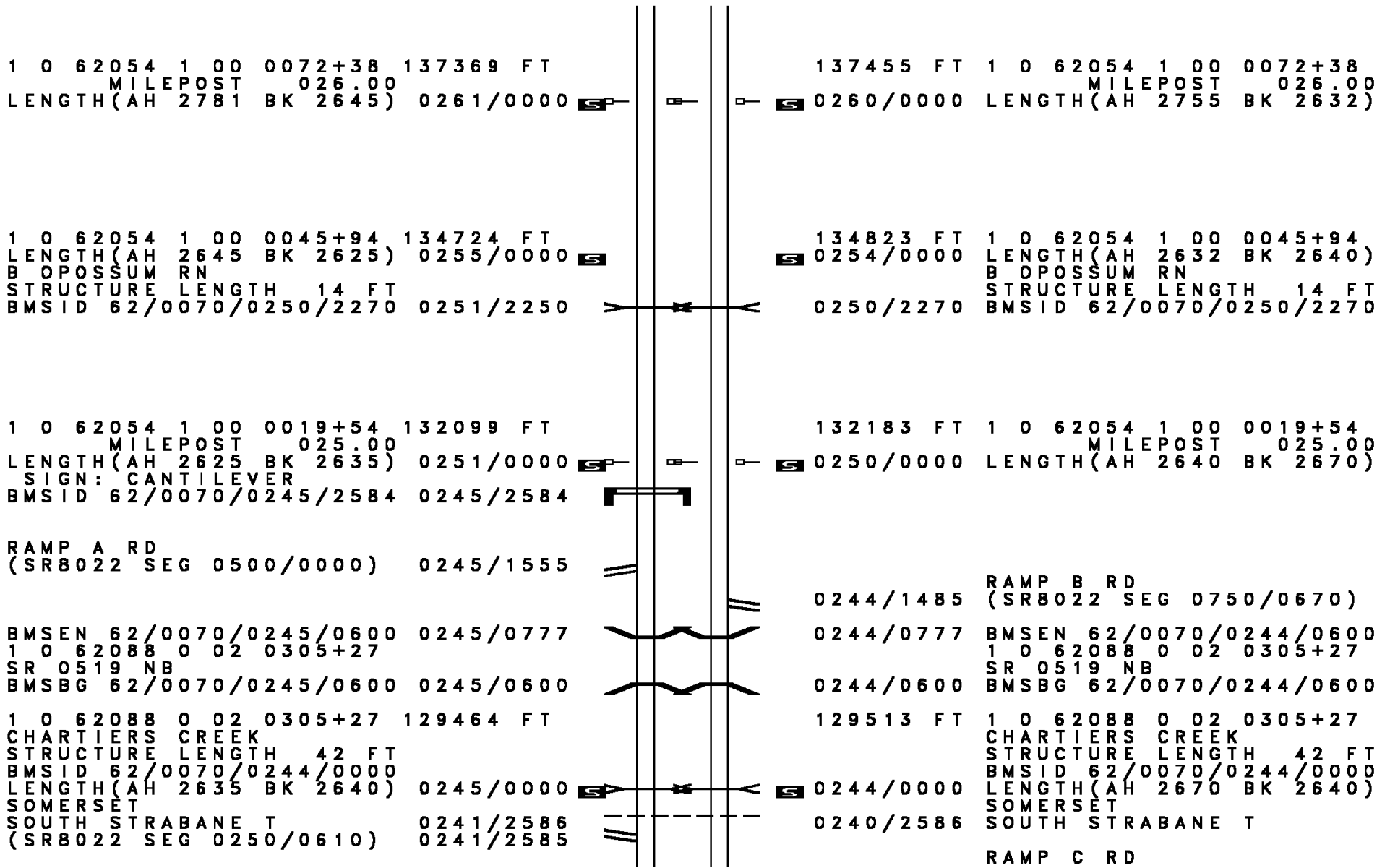
B PIGEON CK.
STRUCTURE LENGTH 8 FT
BMSID 62/0070/0270/1180 0270/1180

142725 FT 1 0 62054 1 00 0125+18
MILEPOST 027.00
LENGTH(AH 2491 BK 2515)

140210 FT 1 0 62054 1 00 0099+93
0264/0000 LENGTH(AH 2515 BK 2755)



DIR: E TOTAL LEN: 40.697 MI. DIST: 12-4 SR: 70
 LEFT MUN: SOMERSET T RIGHT MUN: SOMERSET T



DIR: E TOTAL LEN: 40.697 MI. DIST: 12-4 SR: 70
LEFT MUN: SOUTH STRABANE T RIGHT MUN: SOUTH STRABANE T

0240/2385 (SR8022 SEG 0010/0000)

1 0 62088 0 02 0280+26 126824 FT 126873 FT 1 0 62088 0 02 0280+26
MILEPOST 024.00 MILEPOST 024.00
LENGTH(AH 2640 BK 2660) 0241/0000 0240/0000 LENGTH(AH 2640 BK 2635)

BR LT CHARTR BR LT CHARTR
STRUCTURE LENGTH 17 FT STRUCTURE LENGTH 17 FT
BMSID 62/0070/0234/0659 0235/0685 0234/0659 BMSID 62/0070/0234/0659

1 0 62088 0 02 0253+49 124164 FT 124238 FT 1 0 62088 0 02 0253+49
LENGTH(AH 2660 BK 2534) 0235/0000 0234/0000 LENGTH(AH 2635 BK 2603)

1 0 62088 0 02 0227+46 121630 FT 121635 FT 1 0 62088 0 02 0227+46
MILEPOST 023.00 MILEPOST 023.00
LENGTH(AH 2534 BK 2690) 0231/0000 0230/0000 LENGTH(AH 2603 BK 2659)

1 0 62088 0 02 0200+48 118940 FT 118976 FT 1 0 62088 0 02 0200+48
LENGTH(AH 2690 BK 2640) 0225/0000 0224/0000 LENGTH(AH 2659 BK 2601)

BMSEN 62/0070/0221/1320 0221/1489 0220/1501 BMSEN 62/0070/0220/1332
1 0 00798 0 00 1161+11 0220/1332 1 0 62088 0 02 0187+67
ZEDIKER ST RD (T-638) ZEDIKER ST RD (T-638)
BMSBG 62/0070/0221/1320 0221/1320 0220/1145 BMSBG 62/0070/0220/1332
SIGN: 4 CHORD TRUSS SIGN: 4 CHORD TRUSS
BMSID 62/0070/0220/1145 0221/1180 BMSID 62/0070/0220/1145
BR LIT CHART BR LIT CHART

EXTRACT DATE: 12/18/2023
PRINT DATE: 12/21/2023

ROADWAY MANAGEMENT SYSTEM
SLD COUNTY/SR - ANNUAL PRINT

PAGE NUMBER: 100
COUNTY: WASHINGTON

DIR: E TOTAL LEN: 40.697 MI.
LEFT MUN: SOUTH STRABANE T

DIST: 12-4 SR: 70
RIGHT MUN: SOUTH STRABANE T

STRUCTURE LENGTH 12 FT
BMSID 62/0070/0220/0692 0221/0705
1 0 00798 0 00 1161+11 116300 FT
MILEPOST 022.00
LENGTH(AH 2640 BK 2350) 0221/0000

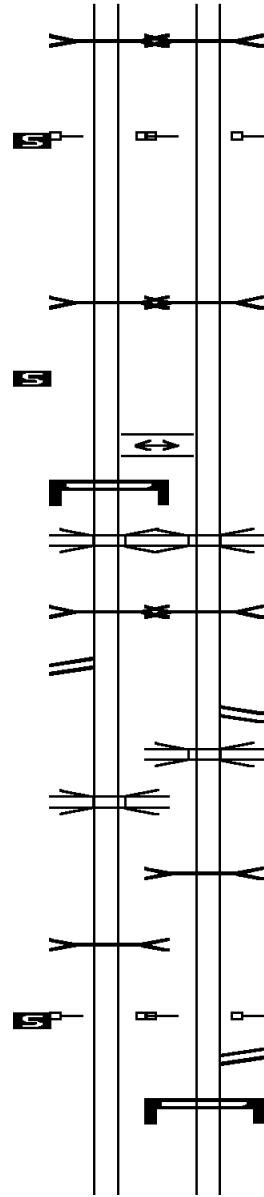
BR CHARTIERS
STRUCTURE LENGTH 30 FT
BMSID 62/0070/0214/0747 0215/0780
1 0 00798 0 00 1138+41 113950 FT
LENGTH(AH 2350 BK 2943) 0215/0000

CROSSOVER RD
(CONN) 0211/2100
SIGN: SHAPE OR TUBE
BMSID 62/0070/0211/1674 0211/1674
SR 1014
OP ID 62/1014/0050/0000 0211/1589
BR LIT CHAR
STRUCTURE LENGTH 18 FT
BMSID 62/0070/0210/1222 0211/1198
RAMP G3 RD
(SR8011 SEG 0510/0000) 0211/1026

79N TO 70W FLYOVER
OP ID 62/8011/0760/1325 0211/0230

DRAINAGE
STRUCTURE LENGTH 34 FT
BMSID 62/0070/0210/0137 0211/0137
1 0 00798 0 00 1108+80 111007 FT
MILEPOST 021.00
LENGTH(AH 2943 BK 2625) 0211/0000

RAMP G1 RD
(SR8011 SEG 0010/0000)
SIGN: SHAPE OR TUBE
BMSID 62/0070/0204/1955



STRUCTURE LENGTH 12 FT
BMSID 62/0070/0220/0692 0220/0692
116375 FT
1 0 00798 0 00 1161+11
MILEPOST 022.00
LENGTH(AH 2601 BK 2325) 0220/0000

BR CHARTIERS
STRUCTURE LENGTH 30 FT
BMSID 62/0070/0214/0747 0214/0747
114050 FT
1 0 00798 0 00 1138+41
LENGTH(AH 2325 BK 2961) 0214/0000

CROSSOVER RD
(CONN) 0210/2135
SR 1014
OP ID 62/1014/0050/0000 0210/1697
BR LIT CHAR
STRUCTURE LENGTH 18 FT
BMSID 62/0070/0210/1222 0210/1222
RAMP G4 RD
(SR8011 SEG 0750/2300)
79N TO 70W FLYOVER
OP ID 62/8011/0760/1325

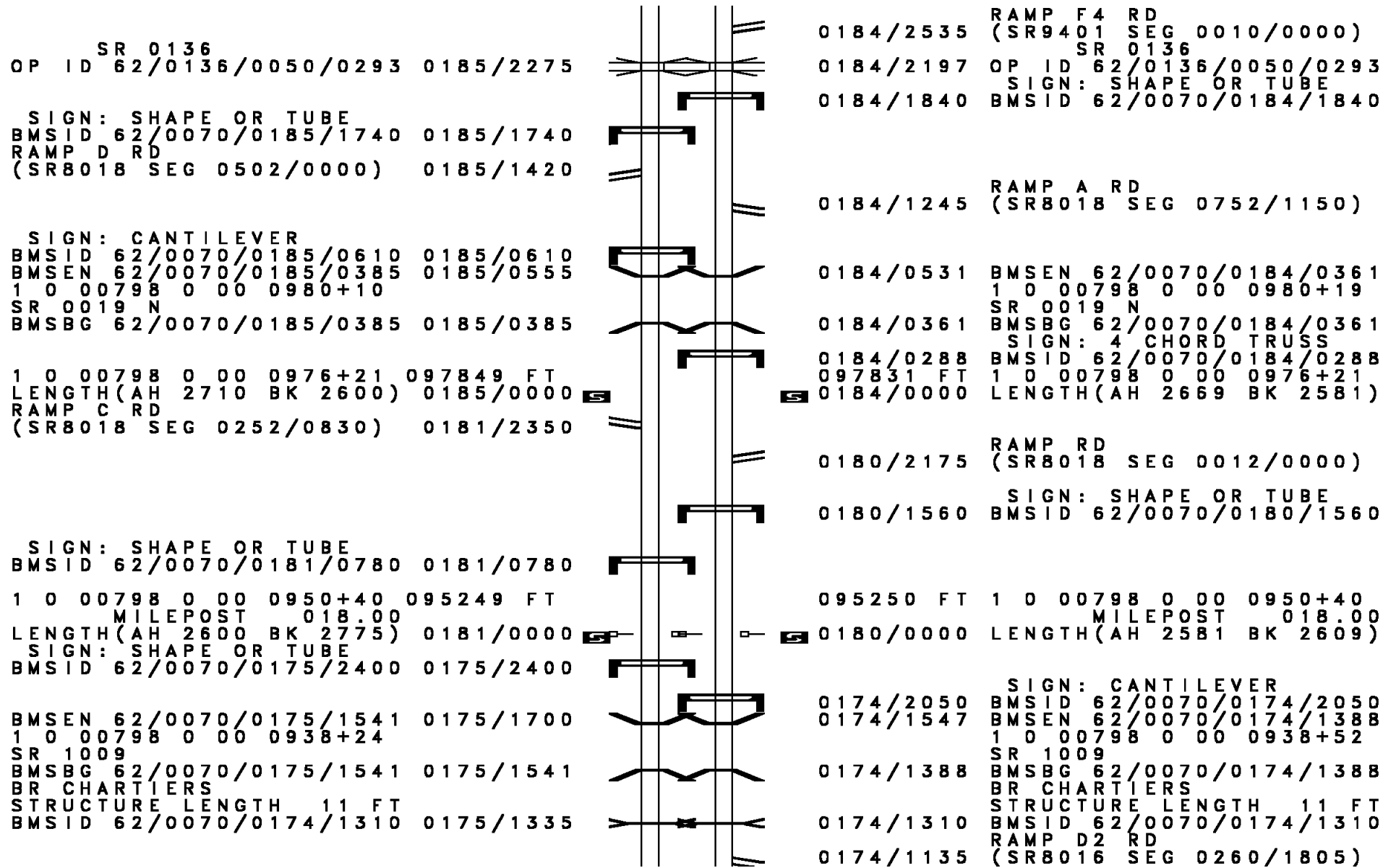
DRAINAGE
STRUCTURE LENGTH 34 FT
BMSID 62/0070/0210/0137

111089 FT
1 0 00798 0 00 1108+80
MILEPOST 021.00
LENGTH(AH 2961 BK 2663) 0210/0000
RAMP G1 RD
(SR8011 SEG 0010/0000)
SIGN: SHAPE OR TUBE
BMSID 62/0070/0204/1955

DIR: E TOTAL LEN: 40.697 MI. DIST: 12-4 SR: 70
 LEFT MUN: SOUTH STRABANE T RIGHT MUN: SOUTH STRABANE T

Stationing	Structure/Sign Description	Length	Sign/Structure ID
1 0 00798 0 00 1082+26 108382 FT	RAMP G-2A RD (SR8011 SEG 0760/4920)	0205/0000	SIGN: SHAPE OR TUBE BMSID 62/0070/0204/0212
BMSEN 62/0070/0201/2143 0201/2287			
1 0 00798 0 00 1076+91	OTHER RR	0200/2203	108426 FT 1 0 00798 0 00 1082+26
BMSBG 62/0070/0201/2143 0201/2143	BR CHAR CRK	0200/2030	LENGTH(AH 2663 BK 2626) BMSEN 62/0070/0200/2030
STRUCTURE LENGTH 8 FT			
BMSID 62/0070/0200/1815 0201/1883		0200/1815	1 0 00798 0 00 1076+65
			OTHER RR BMSBG 62/0070/0200/2030
			BR CHAR CRK STRUCTURE LENGTH 8 FT
			BMSID 62/0070/0200/1815
1 0 00798 0 00 1056+00 105782 FT			105800 FT 1 0 00798 0 00 1056+00
MILEPOST 020.00			MILEPOST 020.00
LENGTH(AH 2600 BK 2533) 0201/0000		0200/0000	LENGTH(AH 2626 BK 2688)
			SIGN: SHAPE OR TUBE
			BMSID 62/0070/0194/1983
SIGN: CANTILEVER			
BMSID 62/0070/0195/0243 0195/0243			
1 0 00798 0 00 1029+43 103249 FT			103112 FT 1 0 00798 0 00 1029+43
LENGTH(AH 2533 BK 2690) 0195/0000		0194/0000	LENGTH(AH 2688 BK 2612)
SIGN: SHAPE OR TUBE			
BMSID 62/0070/0191/0794 0191/0794			
RAMP F2 RD (SR9401 SEG 0500/0000) 0191/0205			
1 0 00798 0 00 1003+20 100559 FT			0190/0141 RAMP F3 RD (SR9401 SEG 0750/0388)
MILEPOST 019.00			100500 FT 1 0 00798 0 00 1003+20
LENGTH(AH 2690 BK 2710) 0191/0000		0190/0000	MILEPOST 019.00
RAMP F1 RD (SR9401 SEG 0250/0421) 0185/2654			LENGTH(AH 2612 BK 2669)

DIR: E TOTAL LEN: 40.697 MI. DIST: 12-4 SR: 70
LEFT MUN: SOUTH STRABANE T RIGHT MUN: SOUTH STRABANE T



SR 0136
OP ID 62/0136/0050/0293 0185/2275

SIGN: SHAPE OR TUBE
BMSID 62/0070/0185/1740 0185/1740
RAMP D RD
(SR8018 SEG 0502/0000) 0185/1420

SIGN: CANTILEVER
BMSID 62/0070/0185/0610 0185/0610
BMSEN 62/0070/0185/0385 0185/0555
1 0 00798 0 00 0980+10
SR 0019 N
BMSBG 62/0070/0185/0385 0185/0385

1 0 00798 0 00 0976+21 097849 FT
LENGTH(AH 2710 BK 2600) 0185/0000
RAMP C RD
(SR8018 SEG 0252/0830) 0181/2350

SIGN: SHAPE OR TUBE
BMSID 62/0070/0181/0780 0181/0780
1 0 00798 0 00 0950+40 095249 FT
MILEPOST 018.00
LENGTH(AH 2600 BK 2775) 0181/0000
SIGN: SHAPE OR TUBE
BMSID 62/0070/0175/2400 0175/2400

BMSEN 62/0070/0175/1541 0175/1700
1 0 00798 0 00 0938+24
SR 1009
BMSBG 62/0070/0175/1541 0175/1541
BR CHARTIERS
STRUCTURE LENGTH 11 FT
BMSID 62/0070/0174/1310 0175/1335

0184/2535 RAMP F4 RD
(SR9401 SEG 0010/0000)
SR 0136
0184/2197 OP ID 62/0136/0050/0293
SIGN: SHAPE OR TUBE
0184/1840 BMSID 62/0070/0184/1840

0184/1245 RAMP A RD
(SR8018 SEG 0752/1150)

0184/0531 BMSEN 62/0070/0184/0361
1 0 00798 0 00 0980+19
SR 0019 N
0184/0361 BMSBG 62/0070/0184/0361
SIGN: 4 CHORD TRUSS

0184/0288 BMSID 62/0070/0184/0288
097831 FT 1 0 00798 0 00 0976+21
0184/0000 LENGTH(AH 2669 BK 2581)

0180/2175 RAMP RD
(SR8018 SEG 0012/0000)

0180/1560 SIGN: SHAPE OR TUBE
BMSID 62/0070/0180/1560

095250 FT 1 0 00798 0 00 0950+40
MILEPOST 018.00
0180/0000 LENGTH(AH 2581 BK 2609)

0174/2050 SIGN: CANTILEVER
BMSID 62/0070/0174/2050
0174/1547 BMSEN 62/0070/0174/1388
1 0 00798 0 00 0938+52
SR 1009

0174/1388 BMSBG 62/0070/0174/1388
BR CHARTIERS
STRUCTURE LENGTH 11 FT
0174/1310 BMSID 62/0070/0174/1310
RAMP D2 RD

0174/1135 (SR8016 SEG 0260/1805)

DIR: E TOTAL LEN: 40.697 MI. DIST: 12-4 SR: 70
 LEFT MUN: SOUTH STRABANE T RIGHT MUN: SOUTH STRABANE T

RAMP D3 RD (SR8016 SEG 0500/0000) 0175/0985 SIGN: SHAPE OR TUBE BMSID 62/0070/0175/1030 0175/0900		
SR 8016 OP ID 62/8016/0010/0780 0175/0210 BMSEN 62/0070/0175/0000 0175/0159		0174/0073 BMSEN 62/0070/0174/0000 SR 8016
1 0 00798 0 00 0923+20 092474 FT SR 8016 BMSBG 62/0070/0175/0000 LENGTH(AH 2775 BK 2627) 0175/0000		0174/0034 OP ID 62/8016/0010/0780 092641 FT 1 0 00798 0 00 0924+52 SR 8016 BMSBG 62/0070/0174/0000 LENGTH(AH 2609 BK 2694)
RAMP D1 RD (SR8016 SEG 0250/0880) 0171/1900		
SR 4049 OP ID 62/4049/0030/1265 0171/1567		0170/1830 RAMP D4 RD (SR8016 SEG 0010/0000) SR 4049
1 0 00798 0 00 0897+60 089847 FT SOUTH STRABANE WASHINGTON C MILEPOST 017.00 LENGTH(AH 2627 BK 3086) 0171/0000		0170/1520 OP ID 62/4049/0030/1265 SIGN: 4 CHORD TRUSS 0170/1395 BMSID 62/0070/0170/1395
SIGN: 4 CHORD TRUSS BMSID 62/0070/0164/2336 0165/2380 BMSEN 62/0070/0165/1973 0165/2119 1 0 00798 0 00 0865+88 DANNAN AVE. BMSBG 62/0070/0165/1973 0165/1973		0170/0345 DMS SIGN STRUCTURE BMSID 62/0070/0170/0345 089947 FT 1 0 00798 0 00 0897+60 SOUTH STRABANE WASHINGTON C MILEPOST 017.00 LENGTH(AH 2694 BK 3085)
RAMP C2 RD (SR8014 SEG 0500/0000) 0165/1444 RAMP C1 RD (SR8014 SEG 0510/0943) 0165/1232		0164/2336 SIGN: 4 CHORD TRUSS BMSID 62/0070/0164/2336 0164/2036 BMSEN 62/0070/0164/1890 1 0 00798 0 00 0866+07 DANNAN AVE. BMSBG 62/0070/0164/1890 RAMP C3 RD (SR8014 SEG 0760/1256)
BMSEN 62/0070/0165/0000 0165/0700		0164/1890 0164/1539
1 0 00798 0 00 0865+88 086761 FT		0164/1178 RAMP C4 RD (SR8014 SEG 0750/0000) 0164/0700 BMSEN 62/0070/0164/0000
		086862 FT 1 0 00798 0 00 0866+07

DIR: E TOTAL LEN: 40.697 MI.
 LEFT MUN: WASHINGTON C

DIST: 12-4 SR: 70
 RIGHT MUN: WASHINGTON C

SR 0018
 BMSBG 62/0070/0165/0000
 WASHINGTON
 CANTON T
 LENGTH(AH 3086 BK 2230) 0165/0000
 BMSSEN 62/0070/0161/1620 0161/1781
 1 0 00798 0 00 0860+33
 TWP. RD. 957
 BMSBG 62/0070/0161/1620 0161/1620

CATFISH CK.
 STRUCTURE LENGTH 29 FT
 BMSID 62/0070/0160/0973 0161/0976

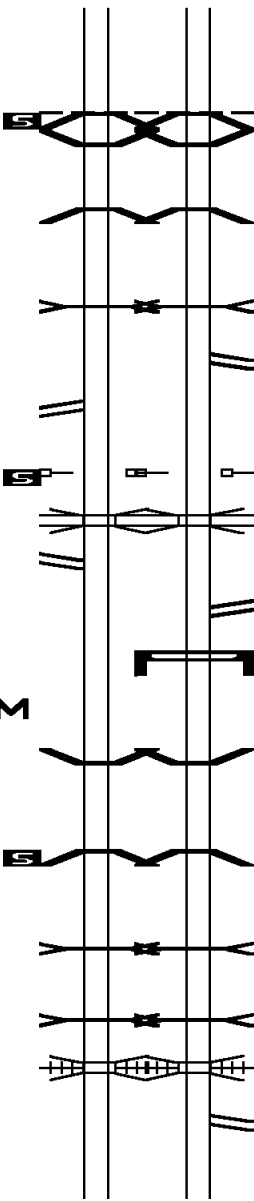
RAMP B2 RD
 (SR8012 SEG 0500/0000) 0161/0469
 1 0 00798 0 00 0844+80 084531 FT
 MILEPOST 016.00
 LENGTH(AH 2230 BK 2540) 0161/0000
 SR 4030
 OP ID 62/4030/0010/0000 0155/2509
 RAMP B1 RD
 (SR8012 SEG 0250/0386) 0155/2130

ATR 804 0155/0654M

BMSSEN 62/0070/0155/0000 0155/0431
 1 0 00798 0 00 0818+85 081991 FT
 SR 4051
 BMSBG 62/0070/0155/0000
 LENGTH(AH 2540 BK 2695) 0155/0000

DRAINAGE
 STRUCTURE LENGTH 14 FT
 BMSID 62/0070/0150/1945 0151/1942
 CHARTIERS CK
 STRUCTURE LENGTH 56 FT
 BMSID 62/0070/0150/1712 0151/1762
 CSX RAIL TRANSPORTATION
 OVERPASS IS RR X-ING 0151/1452

1 0 00798 0 00 0792+00 079296 FT



SR 0018
 BMSBG 62/0070/0164/0000
 WASHINGTON
 CANTON T
 LENGTH(AH 3085 BK 2210)
 BMSSEN 62/0070/0160/1606 0160/1767
 1 0 00798 0 00 0860+36
 TWP. RD. 957
 BMSBG 62/0070/0160/1606

CATFISH CK.
 STRUCTURE LENGTH 29 FT
 BMSID 62/0070/0160/0973 0160/0973
 RAMP B3 RD
 (SR8012 SEG 0750/0622) 0160/0559

RAMP B4 RD
 (SR8012 SEG 0010/0000) 0160/0000
 1 0 00798 0 00 0844+80 084652 FT
 MILEPOST 016.00
 LENGTH(AH 2210 BK 2650) 0160/0000
 SR 4030
 OP ID 62/4030/0010/0000 0154/2618

RAMP B4 RD
 (SR8012 SEG 0010/0000) 0154/2096
 SIGN: 4 CHORD TRUSS
 BMSID 62/0070/0154/1582 0154/1582

ATR 804
 BMSSEN 62/0070/0154/0000 0154/0715
 1 0 00798 0 00 0817+95 082002 FT
 SR 4051
 BMSBG 62/0070/0154/0000
 LENGTH(AH 2650 BK 2572) 0154/0000

DRAINAGE
 STRUCTURE LENGTH 14 FT
 BMSID 62/0070/0150/1945 0150/1945
 CHARTIERS CK
 STRUCTURE LENGTH 56 FT
 BMSID 62/0070/0150/1712 0150/1712
 CSX RAIL TRANSPORTATION
 OVERPASS IS RR X-ING 0150/1471
 RAMP A2 RD
 (SR8010 SEG 0750/0725) 0150/1061

1 0 00798 0 00 0792+00 079430 FT

EXTRACT DATE: 12/18/2023
PRINT DATE: 12/21/2023

ROADWAY MANAGEMENT SYSTEM
SLD COUNTY/SR - ANNUAL PRINT

PAGE NUMBER: 95
COUNTY: WASHINGTON

DIR: E TOTAL LEN: 40.697 MI.
LEFT MUN: CANTON T

DIST: 12-4 SR: 70
RIGHT MUN: CANTON T

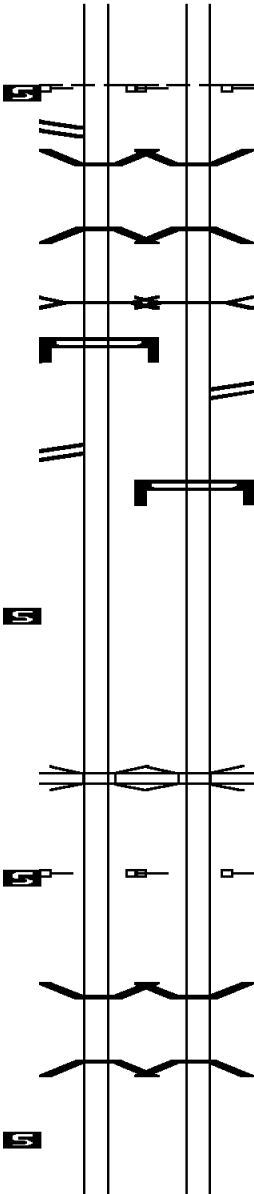
CANTON NORTH FRANKLIN T
MILEPOST 015.00
LENGTH(AH 2695 BK 2655) 0151/0000
RAMP A1 RD (SR8010 SEG 0500/0775) 0145/2335
BMS EN 62/0070/0145/2030 0145/2259
1 0 00798 0 00 0785+72
SR 0040
BMSBG 62/0070/0145/2030 0145/2030
BR CHARTIERS
STRUCTURE LENGTH 9 FT
BMSID 62/0070/0144/2027 0145/1925
SIGN: CANTILEVER
BMSID 62/0070/0145/1845 0145/1845

RAMP A4 RD (SR8010 SEG 0250/0000) 0145/1482

1 0 00798 0 00 0765+82 076641 FT
LENGTH(AH 2655 BK 2650) 0145/0000

SR 3038
OP ID 62/3038/0010/0000 0141/0732
1 0 00798 0 00 0739+20 073991 FT
MILEPOST 014.00
LENGTH(AH 2650 BK 2595) 0141/0000

BMS EN 62/0070/0135/0750 0135/0882
1 0 00798 0 00 0720+33
TWP. RD. 532
BMSBG 62/0070/0135/0750 0135/0750
1 0 00798 0 00 0713+19 071396 FT
LENGTH(AH 2595 BK 2690) 0135/0000



CANTON NORTH FRANKLIN T
MILEPOST 015.00
LENGTH(AH 2572 BK 2695)
BMS EN 62/0070/0144/2147
1 0 00798 0 00 0786+75
SR 0040
BMSBG 62/0070/0144/2147
BR CHARTIERS
STRUCTURE LENGTH 9 FT
BMSID 62/0070/0144/2027

RAMP A3 RD (SR8010 SEG 0010/0000) 0144/1820
SIGN: 4 CHORD TRUSS
BMSID 62/0070/0144/1240 0144/1240

076735 FT 1 0 00798 0 00 0765+82
0144/0000 LENGTH(AH 2695 BK 2662)

SR 3038
OP ID 62/3038/0010/0000 0140/0715
074073 FT 1 0 00798 0 00 0739+20
MILEPOST 014.00
LENGTH(AH 2662 BK 2620)

BMS EN 62/0070/0134/0732 0134/0862
1 0 00798 0 00 0720+17
TWP. RD. 532
BMSBG 62/0070/0134/0732 0134/0732
071453 FT 1 0 00798 0 00 0713+19
0134/0000 LENGTH(AH 2620 BK 2679)

DIR: E TOTAL LEN: 40.697 MI. DIST: 12-4 SR: 70
 LEFT MUN: NORTH FRANKLIN T RIGHT MUN: NORTH FRANKLIN T

CROSSOVER RD
 (CONN) 0131/1180

1 0 00798 0 00 0686+40 068706 FT
 VILLAGE: 4
 MILEPOST 013.00
 LENGTH(AH 2690 BK 2618) 0131/0000

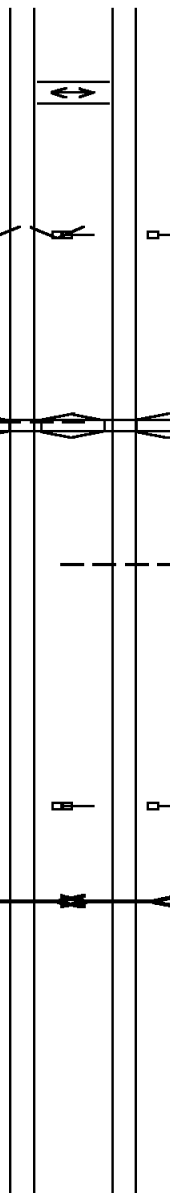
SR 3011
 OP ID 62/3011/0030/0582
 NORTH FRANKLIN
 BUFFALO T

1 0 00798 0 00 0660+12 066088 FT
 LENGTH(AH 2618 BK 2694) 0125/0000

1 0 00798 0 00 0633+60 063394 FT
 MILEPOST 012.00
 LENGTH(AH 2694 BK 2672) 0121/0000

BR BUFFALO C
 STRUCTURE LENGTH 13 FT
 BMSID 62/0070/0114/1809 0115/1913

1 0 00798 0 00 0607+44 060722 FT
 LENGTH(AH 2672 BK 2520) 0115/0000



0130/1135 CROSSOVER RD
 (CONN)

068774 FT 1 0 00798 0 00 0686+40
 MILEPOST 013.00
 LENGTH(AH 2679 BK 2642) 0130/0000

SR 3011
 OP ID 62/3011/0030/0582

066132 FT 1 0 00798 0 00 0660+12
 NORTH FRANKLIN
 BUFFALO T
 LENGTH(AH 2642 BK 2652) 0124/0000

063480 FT 1 0 00798 0 00 0633+60
 MILEPOST 012.00
 LENGTH(AH 2652 BK 2649) 0120/0000

BR BUFFALO C
 STRUCTURE LENGTH 13 FT
 BMSID 62/0070/0114/1809 0114/1809

060831 FT 1 0 00798 0 00 0607+44
 LENGTH(AH 2649 BK 2620) 0114/0000

RAMP 4 RD

DIR: E TOTAL LEN: 40.697 MI. DIST: 12-4 SR: 70
LEFT MUN: BUFFALO T RIGHT MUN: BUFFALO T

Segment ID	Segment Description	Start Station	End Station	Length (ft)	Notes
0110/1030	(SR8008 SEG 0760/0801)				
0110/0190	RAMP 3 RD (SR8008 SEG 0750/0000)				
0111/0183	RAMP 2 RD (SR8008 SEG 0510/0000)	058202	058211	9 FT	
0111/0000	LENGTH(AH 2520 BK 2610) MILEPOST 011.00	058202	058211	9 FT	
0105/2527	RAMP 1 RD (SR8008 SEG 0500/0414)				
0105/2366	BMSEN 62/0070/0105/2235	057761	057789	28 FT	
0105/2235	SR 0221 BMSBG 62/0070/0105/2235				
0105/1900	BR BUFFALO C STRUCTURE LENGTH 22 FT BMSID 62/0070/0104/1965				
0104/2427	BMSEN 62/0070/0104/2296				
0104/2296	SR 0221 BMSBG 62/0070/0104/2296				
0104/1965	BR BUFFALO C STRUCTURE LENGTH 22 FT BMSID 62/0070/0104/1965				
0105/0000	LENGTH(AH 2610 BK 2685)	055461	055592	131 FT	
0104/0000	LENGTH(AH 2619 BK 2661)	055592	055461	131 FT	
0101/0577	SR 3047 OP ID 62/3047/0010/0000	052907	052931	24 FT	
0101/0000	LENGTH(AH 2685 BK 2653) MILEPOST 010.00	052907	052931	24 FT	
0100/0516	SR 3047 OP ID 62/3047/0010/0000				
0100/0000	LENGTH(AH 2661 BK 2598) MILEPOST 010.00				
0095/0000	LENGTH(AH 2653 BK 2574)	050227	050333	106 FT	
0094/0000	LENGTH(AH 2598 BK 2707)	050333	050227	106 FT	

DIR: E TOTAL LEN: 40.697 MI. DIST: 12-4 SR: 70
 LEFT MUN: BUFFALO T RIGHT MUN: BUFFALO T

Segment	Start	End	Length	Notes	Segment	Start	End	Length	Notes
BMS EN 62/0070/0091/0395	0091/0796	0090/0906			BMS EN 62/0070/0090/0492	0090/0492	0090/0492		
1 0 00798 0 00 0479+11					1 0 00798 0 00 0480+30				
SR 3009					SR 3009				
BMSBG 62/0070/0091/0395	0091/0395	0090/0492			BMSBG 62/0070/0090/0492	0090/0492	0090/0492		
1 0 00798 0 00 0475+20	047680 FT	047626 FT			1 0 00798 0 00 0475+20	047626 FT	0475+20		
MILEPOST 009.00					MILEPOST 009.00				
LENGTH(AH 2574 BK 2680)	0091/0000	0090/0000			LENGTH(AH 2707 BK 2633)	0090/0000	0090/0000		
SR 3036					SR 3036				
OP ID 62/3036/0010/0000	0085/1650	0084/1545			OP ID 62/3036/0010/0000	0084/1545	0084/1545		
1 0 00798 0 00 0448+86	045000 FT	044993 FT			1 0 00798 0 00 0448+86	044993 FT	0448+86		
LENGTH(AH 2680 BK 2679)	0085/0000	0084/0000			LENGTH(AH 2633 BK 2646)	0084/0000	0084/0000		
1 0 00798 0 00 0422+40	042321 FT	042347 FT			1 0 00798 0 00 0422+40	042347 FT	0422+40		
MILEPOST 008.00					MILEPOST 008.00				
LENGTH(AH 2679 BK 2672)	0081/0000	0080/0000			LENGTH(AH 2646 BK 2631)	0080/0000	0080/0000		
BUFFALO DONEGAL T	0075/1257								
CROSSOVER RD (CONN)	0075/0443	0074/0338			CROSSOVER RD (CONN)	0074/0338	0074/0338		
1 0 00798 0 00 0396+32	039649 FT	039716 FT			1 0 00798 0 00 0396+32	039716 FT	0396+32		
LENGTH(AH 2672 BK 2633)	0075/0000	0074/0000			LENGTH(AH 2631 BK 2672)	0074/0000	0074/0000		
1 0 00798 0 00 0369+60	037016 FT	037044 FT			1 0 00798 0 00 0369+60	037044 FT	0369+60		
MILEPOST 007.00					MILEPOST 007.00				
LENGTH(AH 2633 BK 2365)	0071/0000	0070/0000			LENGTH(AH 2672 BK 2374)	0070/0000	0070/0000		
BMS EN 62/0070/0065/1860	0065/2067	0064/2181			BMS EN 62/0070/0064/1974	0064/2181	0064/1974		

DIR: E TOTAL LEN: 40.697 MI. DIST: 12-4 SR: 70
 LEFT MUN: DONEGAL T RIGHT MUN: DONEGAL T

1 0 00798 0 00 0346+10						1 0 00798 0 00 0365+21
SR 3017						SR 3017
BMSBG 62/0070/0065/1860	0065/1860			0064/1974		BMSBG 62/0070/0064/1974
					034670 FT	
1 0 00798 0 00 0346+22	034651 FT					1 0 00798 0 00 0346+22
LENGTH(AH 2365 BK 2925)	0065/0000				0064/0000	DONEGAL
DONEGAL						CLAYSVILLE B
CLAYSVILLE B	0061/2781					LENGTH(AH 2374 BK 2942)
DU FK BUFF C						
STRUCTURE LENGTH 19 FT						DU FK BUFF C
BMSID 62/0070/0060/2663	0061/2760			0060/2663		STRUCTURE LENGTH 19 FT
BMSEN 62/0070/0061/2305	0061/2430			0060/2445		BMSID 62/0070/0060/2663
						BMSEN 62/0070/0060/2332
					0060/2391	CLAYSVILLE
						DONEGAL T
1 0 00798 0 00 0339+24						1 0 00798 0 00 0339+24
SR 0231						SR 0231
BMSBG 62/0070/0061/2305	0061/2305			0060/2332		BMSBG 62/0070/0060/2332
CLAYSVILLE						
DONEGAL T	0061/2272					
BMSEN 62/0070/0061/1350	0061/1767			0060/1525		BMSEN 62/0070/0060/1177
1 0 00798 0 00 0329+51						1 0 00798 0 00 0328+22
RAILROAD STREET (T-907)						RAILROAD STREET (T-907)
BMSBG 62/0070/0061/1350	0061/1350			0060/1177		BMSBG 62/0070/0060/1177
1 0 00798 0 00 0316+80	031726 FT				031728 FT	1 0 00798 0 00 0316+80
MILEPOST 006.00						MILEPOST 006.00
LENGTH(AH 2925 BK 2610)	0061/0000				0060/0000	LENGTH(AH 2942 BK 2698)
RAMP B-4 RD					0054/1504	RAMP B3 RD
(SR8006 SEG 0500/0000)	0055/1475					(SR8006 SEG 0750/0737)
BMSEN 62/0070/0055/0825	0055/0948			0054/0923		BMSEN 62/0070/0054/0791
1 0 00798 0 00 0298+11						1 0 00798 0 00 0297+79
SR 3024						SR 3024
BMSBG 62/0070/0055/0825	0055/0825			0054/0791		BMSBG 62/0070/0054/0791
RAMP B-2 RD						
(SR8006 SEG 0250/0325)	0055/0580					
1 0 00798 0 00 0290+20	029116 FT				0054/0318	RAMP B1 RD
					029030 FT	(SR8006 SEG 0010/0000)
						1 0 00798 0 00 0290+20

DIR: E TOTAL LEN: 40.697 MI. DIST: 12-4 SR: 70
LEFT MUN: DONEGAL T RIGHT MUN: DONEGAL T

Left Side Data	Diagram	Right Side Data
LENGTH(AH 2610 BK 2680) 0055/0000 B D F BUFFAL STRUCTURE LENGTH 10 FT BMSID 62/0070/0050/2105		0054/0000 LENGTH(AH 2698 BK 2620) B D F BUFFAL STRUCTURE LENGTH 10 FT BMSID 62/0070/0050/2105 SIGN: CANTILEVER BMSID 62/0070/0050/2065
0051/2097		0050/2105 0050/2065
1 0 00798 0 00 0264+00 026436 FT MILEPOST 005.00 LENGTH(AH 2680 BK 2663) 0051/0000 B D F BUFFFA STRUCTURE LENGTH 14 FT BMSID 62/0070/0044/1935		0050/0652 WASH CO WELCOME CENTER (SR9202 SEG 0010/1624) 026410 FT 1 0 00798 0 00 0264+00 MILEPOST 005.00 LENGTH(AH 2620 BK 2640) RWIS SITE/AT THE WELCOM B D F BUFFFA STRUCTURE LENGTH 14 FT BMSID 62/0070/0044/1935 WASH CO WELCOME CENTER (SR9202 SEG 0010/0000) BMSEN 62/0070/0044/1355 1 0 00798 0 00 0249+60 D F BUFFFALO BMSBG 62/0070/0044/1355
0045/1930		0044/1935 0044/1704 0044/1390
BMSEN 62/0070/0045/1290 0045/1324 1 0 00798 0 00 0249+60 D F BUFFALO BMSBG 62/0070/0045/1290 0045/1290		0044/1355
1 0 00798 0 00 0237+60 023773 FT LENGTH(AH 2663 BK 2697) 0045/0000		023770 FT 0044/0000
BMSEN 62/0070/0041/0735 0041/0780 0 0 00000 0 00 0000+00 DU FK BUF CK BMSBG 62/0070/0041/0735 0041/0735		0040/0699 BMSEN 62/0070/0040/0655 1 0 00798 0 00 0216+85 D F BUFFALO BMSBG 62/0070/0040/0655
0041/0735		0040/0655
1 0 00798 0 00 0211+20 021076 FT MILEPOST 004.00 LENGTH(AH 2697 BK 2320) 0041/0000		021130 FT 1 0 00798 0 00 0211+20 MILEPOST 004.00 LENGTH(AH 2640 BK 2465)
0041/0000		0040/0000
BMSEN 62/0070/0035/0495 0035/0537 1 0 00798 0 00 0191+56		0034/0598 BMSEN 62/0070/0034/0557 1 0 00798 0 00 0191+56

DIR: E TOTAL LEN: 40.697 MI. DIST: 12-4 SR: 70
LEFT MUN: DONEGAL T RIGHT MUN: DONEGAL T

D F BUFFALO				D F BUFFALO				
BMSBG	62/0070/0035/0495	0035/0495		0034/0557	BMSBG	62/0070/0034/0557		
1 0	00798 0 00 0186+65	018756 FT		018665 FT	1 0	00798 0 00 0186+65		
LENGTH(AH	2320 BK 2880)	0035/0000		0034/0000	LENGTH(AH	2465 BK 2822)		
CROSSOVER RD (CONN) 0031/1885					CROSSOVER RD (CONN) 0030/1844			
1 0	00798 0 00 0158+40	015876 FT		015843 FT	1 0	00798 0 00 0158+40		
LENGTH	MILEPOST 003.00				LENGTH	MILEPOST 003.00		
LENGTH(AH	2880 BK 2520)	0031/0000		0030/0000	LENGTH(AH	2822 BK 2443)		
BMSEN	62/0070/0025/2254	0025/2283		0024/2135	BMSEN	62/0070/0024/2105		
0 0	00000 0 00 0000+00				1 0	00798 0 00 0155+11		
B D F	BUFFAL				DUTCH FORK			
BMSBG	62/0070/0025/2254	0025/2254		0024/2105	BMSBG	62/0070/0024/2105		
1 0	00798 0 00 0134+00	013356 FT		013400 FT	1 0	00798 0 00 0133+00		
LENGTH(AH	2520 BK 2895)	0025/0000		0024/0000	LENGTH(AH	2443 BK 2813)		
B D F	BUFFAL				B D F	BUFFAL		
STRUCTURE	LENGTH 10 FT				STRUCTURE	LENGTH 10 FT		
BMSID	62/0070/0020/2249	0021/2345		0020/2249	BMSID	62/0070/0020/2249		
BR	DUTCH FRK				BR	DUTCH FRK		
STRUCTURE	LENGTH 10 FT				STRUCTURE	LENGTH 10 FT		
BMSID	62/0070/0020/0824	0021/0850		0020/0824	BMSID	62/0070/0020/0824		
1 0	00798 0 00 0105+60	010461 FT		010587 FT	1 0	00798 0 00 0105+60		
LENGTH	MILEPOST 002.00				LENGTH	MILEPOST 002.00		
LENGTH(AH	2895 BK 2415)	0021/0000		0020/0000	LENGTH(AH	2813 BK 2487)		
BR	DUTCH FK				BR	DUTCH FK		
STRUCTURE	LENGTH 12 FT				STRUCTURE	LENGTH 12 FT		
BMSID	62/0070/0014/1245	0015/1130		0014/1245	BMSID	62/0070/0014/1245		
BMSEN	62/0070/0015/0860	0015/1023		0014/1149	BMSEN	62/0070/0014/0987		
1 0	00798 0 00 0089+56				1 0	00798 0 00 0089+56		
CSX		RR			CSX		RR	

DIR: E TOTAL LEN: 40.697 MI. DIST: 12-4 SR: 70
 LEFT MUN: DONEGAL T RIGHT MUN: DONEGAL T

BMSBG 62/0070/0015/0860 0015/0860 0014/0987 BMSBG 62/0070/0014/0987

1 0 00798 0 00 0081+00 008046 FT 008100 FT 1 0 00798 0 00 0081+00
 LENGTH(AH 2415 BK 2845) 0015/0000 0014/0000 LENGTH(AH 2487 BK 2820)

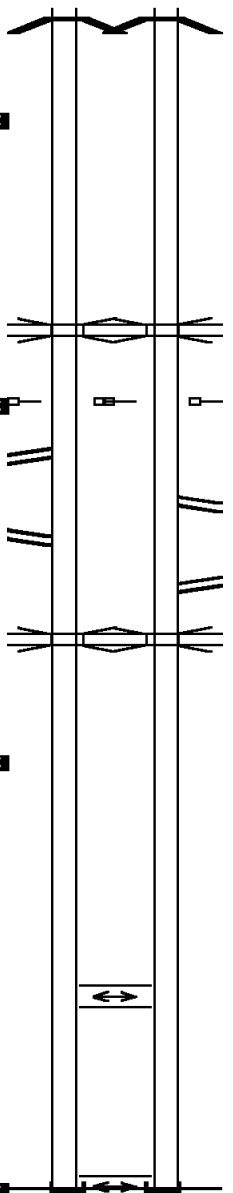
SR 3034 OP ID 62/3034/0010/0000 0011/0325 0010/0385 OP ID 62/3034/0010/0000
 1 0 00798 0 00 0052+80 005201 FT 005280 FT 1 0 00798 0 00 0052+80
 MILEPOST 001.00 MILEPOST 001.00
 LENGTH(AH 2845 BK 2445) 0011/0000 0010/0000 LENGTH(AH 2820 BK 2515)
 RAMP D1 RD (SR8002 SEG 0510/0000) 0005/2325 RAMP D3 RD (SR8002 SEG 0760/0990)
 RAMP D2 RD (SR8002 SEG 0500/0868) 0005/1898 RAMP D4 RD (SR8002 SEG 0750/0000)

SR 3023 OP ID 62/3023/0060/0653 0005/1305 0004/1590 SR 3023 OP ID 62/3023/0060/0653
 0004/1333

1 0 00798 0 00 0027+56 002756 FT 002765 FT 1 0 00798 0 00 0027+65
 LENGTH(AH 2445 BK 2756) 0005/0000 0004/0000 LENGTH(AH 2515 BK 2765)

CAVC 393 0003/0904M M0002/0931 CAVC 393

CROSSOVER RD (CONN) 0003/0225 0002/0255 CROSSOVER RD (CONN)
 1 0 00798 0 00 0000+00 000000 FT 000000 FT 1 0 00798 0 00 0000+00
 CROSSOVER RD (CONN) CROSSOVER RD (CONN)
 NC SR 0070 SH INTER-BK WEST VIRGINIA STATE LIN (STBD)
 (STBD) WEST VIRGINIA STATE LIN (STBD)
 MFC BEGIN = A MFC BEGIN = A
 LENGTH(AH 2756 BK 0000) 0003/0000 0002/0000 LENGTH(AH 2765 BK 0000)



AH-ALLEGHENY (02) 106965 FT
 BRIDGEVILLE RD INTER-AHD
 (SR0050 SEG 0011/0000) 0391/1630

CECIL HENDERSON RD
 (SR1010 SEG 0010/0000) 0391/0765
 REISSING RUN
 STRUCTURE LENGTH 48 FT
 BMSID 62/0050/0390/0433 0391/0433
 REISSING RD
 (SR1001 SEG 0010/0000) 0391/0240
 REISSING RUN
 STRUCTURE LENGTH 19 FT
 BMSID 62/0050/0390/0174 0391/0130
 1 0 01138 0 00 1078+99 105335 FT
 MFC BEGIN = C
 LENGTH(AH 1630 BK 2230) 0391/0000
 WABASH ST
 (T732) 0380/1985

C I C DR
 (PRDR) 0370/2630
 CLIFFORD RD
 (TWP) 0370/2155
 HILL AV
 (TWP) 0370/1640
 NUGENT ST
 (TWP) 0370/1410

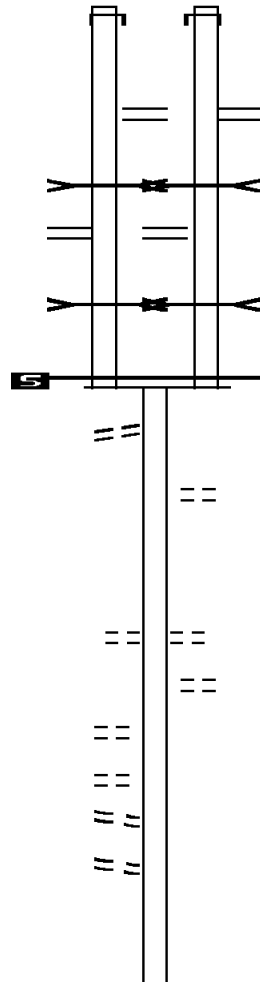
1 0 00545 0 03 1025+46 100216 FT

107009 FT
 INTER-AHD BRIDGEVILLE RD
 0390/1674 (SR0050 SEG 0010/0000)

CECIL HENDERSON RD
 (SR1010 SEG 0010/0000) 0390/0763
 REISSING RUN
 STRUCTURE LENGTH 48 FT
 BMSID 62/0050/0390/0433 0390/0433
 REISSING RD
 (SR1001 SEG 0010/0000) 0390/0240
 REISSING RUN
 STRUCTURE LENGTH 19 FT
 BMSID 62/0050/0390/0174 0390/0174
 1 0 01138 0 00 1078+99 105335 FT
 MFC BEGIN = C
 LENGTH(AH 1674 BK 2230) 0390/0000

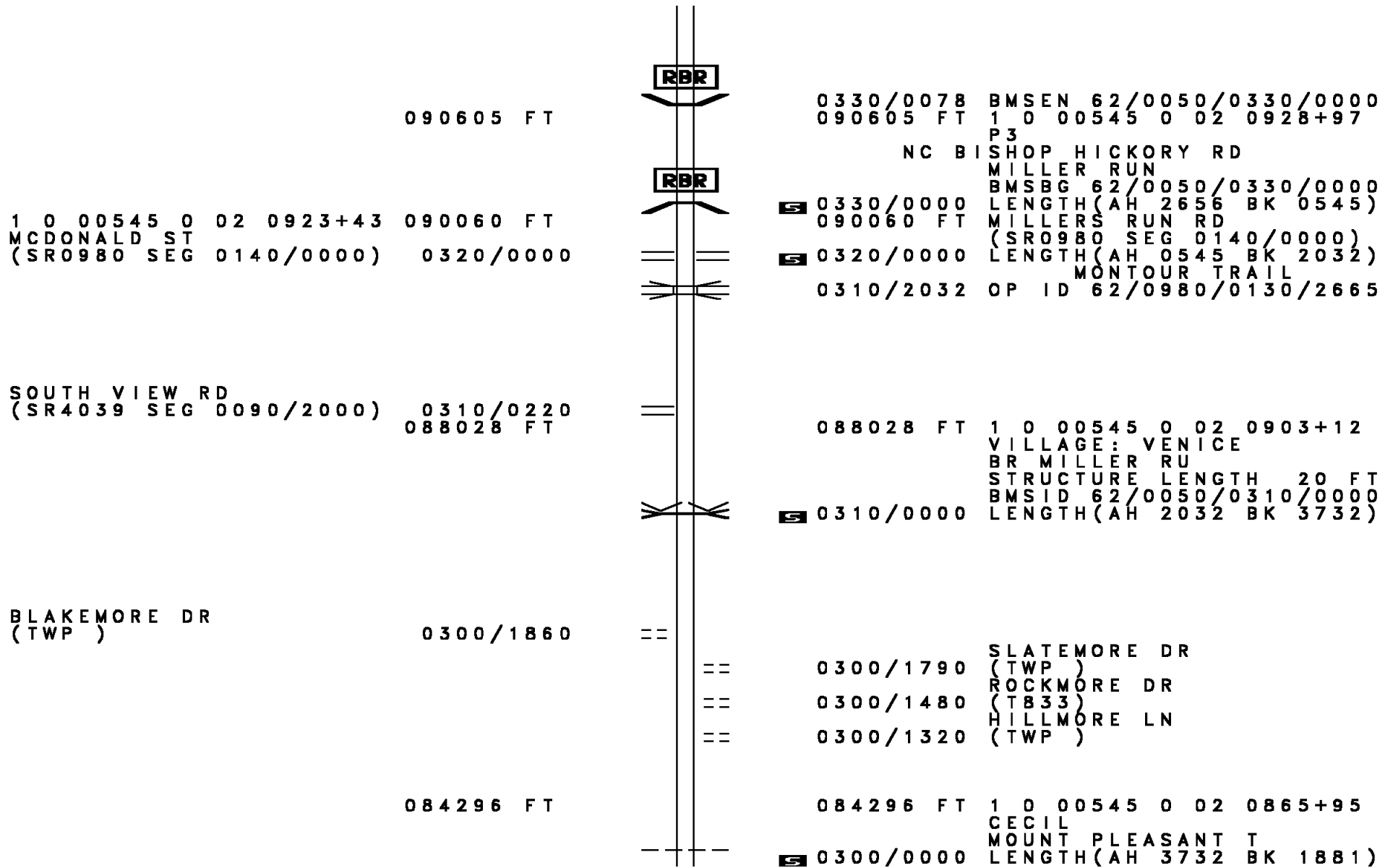
MAWHINNEY RD
 (T708) 0380/1190
 1 0 00545 0 03 1054+33
 DEPAOLI RD
 (T797) 103105 FT
 LENGTH(AH 2230 BK 2889) 0380/0000
 ALTIERI ST
 (T731) 0370/2675

100216 FT



DIR: B TOTAL LEN: 20.267 MI. DIST: 12-4 SR: 50
 LEFT MUN: CECIL T RIGHT MUN: CECIL T

ROAD NAME (TWP)	START	END	LENGTH	DESCRIPTION
COLEMAN RD (T658)	0370/0000	0360/2416	097596 FT	LENGTH(AH 2889 BK 2620) BMSSEN 62/0050/0360/2401 1 0 00545 0 03 1023+38 BR MILLERS R
BISHOP HILL RD (T722)	0360/2385	0360/2401		BMSBG 62/0050/0360/2401
GRANT AL (TWP)	0360/1470	0360/1958		MUSE BISHOP RD (SR1005 SEG 0060/2566)
		0360/0475		RIDGE WOOD DR (PRDR)
		0360/0216		RETAINING WALL END
		0360/0039		RETAINING WALL BEGIN
	097596 FT	097596 FT		BMSID 62/0050/0360/0039 1 0 00545 0 03 0999+25 COWDEN RD (TB20)
		0360/0000		LENGTH(AH 2620 BK 2192)
	095404 FT	095404 FT		1 0 00545 0 03 0977+47
		0350/0000		LENGTH(AH 2192 BK 2143)
GRANGE RD (T662)	0340/0205	0340/0014		BMSSEN 62/0050/0340/0000
	093261 FT	093261 FT		1 0 00545 0 03 0956+04 VILLAGE: BISHOP BR MILLERS R
		0340/0000		BMSBG 62/0050/0340/0000
		0330/2445		LENGTH(AH 2143 BK 2656) GLASS HILL RD (T662)
OBLOCK RD (TWP)	0330/1795			



090605 FT

1 0 00545 0 02 0923+43 090060 FT
 MCDONALD ST
 (SR0980 SEG 0140/0000) 0320/0000

SOUTH VIEW RD
 (SR4039 SEG 0090/2000) 0310/0220
 088028 FT

BLAKEMORE DR
 (TWP) 0300/1860

084296 FT

0330/0078 BMSID 62/0050/0330/0000
 090605 FT 1 0 00545 0 02 0928+97
 P3
 NC BISHOP HICKORY RD
 MILLER RUN
 BMSBG 62/0050/0330/0000
 S 0330/0000 LENGTH(AH 2656 BK 0545)
 090060 FT MILLERS RUN RD
 (SR0980 SEG 0140/0000)
 S 0320/0000 LENGTH(AH 0545 BK 2032)
 0310/2032 OP ID 62/0980/0130/2665
 MONTOUR TRAIL

088028 FT 1 0 00545 0 02 0903+12
 VILLAGE: VENICE
 BR MILLER RU
 STRUCTURE LENGTH 20 FT
 BMSID 62/0050/0310/0000
 S 0310/0000 LENGTH(AH 2032 BK 3732)

0300/1790 SLATEMORE DR
 (TWP)
 0300/1480 ROCKMORE DR
 (TB33)
 0300/1320 HILLMORE LN
 (TWP)

084296 FT 1 0 00545 0 02 0865+95
 CECIL
 MOUNT PLEASANT T
 S 0300/0000 LENGTH(AH 3732 BK 1881)

DIR: B TOTAL LEN: 20.267 MI. DIST: 12-4 SR: 50
LEFT MUN: MOUNT PLEASANT T RIGHT MUN: MOUNT PLEASANT T

082415 FT

082415 FT 1 0 00545 0 02 0848+15
HORNHEAD RD
(SR4041 SEG 0050/2499)
5 0290/0000 LENGTH(AH 1881 BK 2167)

080248 FT

080248 FT 1 0 00545 0 02 0826+40
5 0280/0000 LENGTH(AH 2167 BK 3672)

=
0270/1495 HERRIOTT LN
(T771)

1 0 00545 0 02 0789+68 076576 FT
SOUTHVIEW RD
(SR4039 SEG 0040/0000) 0270/0000

076576 FT PLEASANT RD
(SR4039 SEG 0040/0000)
5 0270/0000 LENGTH(AH 3672 BK 2645)

073931 FT

073931 FT 1 0 00545 0 02 0763+79
5 0260/0000 LENGTH(AH 2645 BK 2855)

071076 FT

071076 FT 1 0 00545 0 02 0735+24
5 0250/0000 LENGTH(AH 2855 BK 2725)

DIR: B TOTAL LEN: 20.267 MI. DIST: 12-4 SR: 50
 LEFT MUN: MOUNT PLEASANT T RIGHT MUN: MOUNT PLEASANT T

FORT CHERRY RD
 (SR4037 SEG 0010/0000) 0240/1059

068351 FT

068351 FT 1 0 00545 0 02 0707+99
 NC MILLERS RUN RD
 WESTLAND RD

0240/0000 LENGTH(AH 2725 BK 1527)
 (SR0519 SEG 0440/2606)

066824 FT

066824 FT 1 0 00545 0 02 0692+20
 WASHINGTON AV
 (T588)

0230/0000 LENGTH(AH 1527 BK 2619)

WABASH AV
 (SR4015 SEG 0010/0000) 0220/1627

064205 FT

0220/0910 MCCARREL RD
 (SR4047 SEG 0160/1719)

064205 FT 1 0 00545 0 01 0665+88
 121 MAIN ST
 (PRDR)

0220/0000 LENGTH(AH 2619 BK 3306)
 0210/3004 BGN 0000/0000 END

ORCHARD LN
 (TWP) 0210/2110

0210/1595 DIRE DR
 (T614)

HICKORY COMMONS
 (PRDR) 0210/0500
 060899 FT

POI

0210/0500 (APRA) HICKORY COMMONS
 060899 FT 1 0 00545 0 01 0632+82
 VILLAGE: HICKORY

NC MA INTER-BK HICKORY RD
 (SR0018 SEG 0590/0000)
 MFC BEGIN = C

BURGETTSTOWN RD

DIR: B TOTAL LEN: 20.267 MI.
 LEFT MUN: MOUNT PLEASANT T

DIST: 12-4 SR: 50
 RIGHT MUN: MOUNT PLEASANT T

(SR0018 SEG 0590/0000) 0210/0000
 060899 FT

0210/0000 LTH AH 003306 BK 002531
 060899 FT
 7208/0000 LTH AH 002531 BK 003738
 INTER-AHD HENDERSON RD
 (SR0018 SEG 0580/0000)
 HENDERSON RD
 (SR0018 SEG 0580/0000)
 0200/3738 FOR SR 0018 AND 0050
 0200/3450 (CONN)

SKYLINE DR
 (T492) 0200/1790

TESTA RD
 (T492) 0200/0995

057161 FT

057161 FT 1 0 00545 0 01 0570+37
 0200/0000 LENGTH(AH 3738 BK 2922)

TESTA RD
 (TWP) 0190/1650

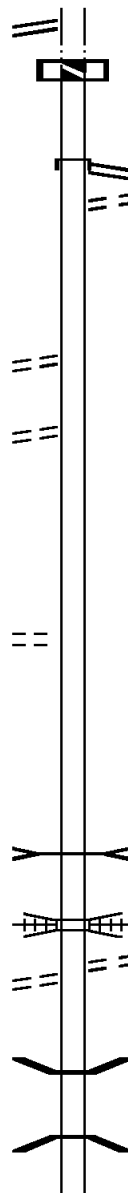
054239 FT

054239 FT 1 0 00545 0 01 0541+11
 BR CROSS CK
 STRUCTURE LENGTH 11 FT
 BMSID 62/0050/0190/0000
 0190/0000 LENGTH(AH 2922 BK 3378)

WOODROW DR
 (T879) 0180/2395

0180/2630 OTHER
 OVERPASS IS RR X-ING
 CALDWELL RD
 (T492)
 0180/2395

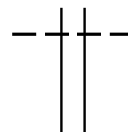
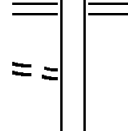
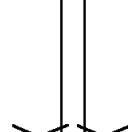

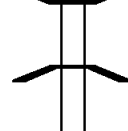
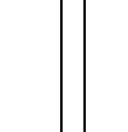
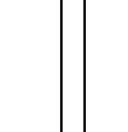
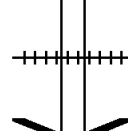
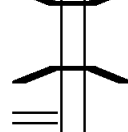

0180/1072 BMS EN 62/0050/0180/1064
 1 0 00545 0 00 0517+43
 B CROSS CK.
 0180/1064 BMSBG 62/0050/0180/1064



DIR: B TOTAL LEN: 20.267 MI. DIST: 12-4 SR: 50
 LEFT MUN: MOUNT PLEASANT T RIGHT MUN: MOUNT PLEASANT T

WOODROW DR
 (T879)

ATLASBURG RD
 (SR4031 SEG 0010/0000) 0140/1027

050861 FT		0180/0061 MOUNT PLEASANT 050861 FT CROSS CREEK T 0180/0000 LENGTH(AH 3378 BK 2757) 0170/2636 (SR4035 SEG 0140/0000) OLD RIDGE RD
0170/2025		
048104 FT		048104 FT 1 0 00545 0 00 0479+36 VILLAGE: WOODROW 0170/0000 LENGTH(AH 2757 BK 2667)
045437 FT		0160/0960 BMS EN 62/0050/0160/0952 1 0 00545 0 00 0462+16 S F CROSS CR 0160/0952 BMSBG 62/0050/0160/0952
042522 FT		045437 FT 1 0 00545 0 00 0452+69 0160/0000 LENGTH(AH 2667 BK 2915)
		042522 FT 1 0 00545 0 00 0423+54 0150/0000 LENGTH(AH 2915 BK 2967)
		0140/2094 (AAR 472874F)#TRKS 01
		0140/1087 BMS EN 62/0050/0140/1059 1 0 00545 0 00 0404+41 BR S. FORK CROSS CREEK
		0140/1059 BMSBG 62/0050/0140/1059
		COUNTY PARK RD

DIR: B TOTAL LEN: 20.267 MI. DIST: 12-4 SR: 50
 LEFT MUN: CROSS CREEK T RIGHT MUN: CROSS CREEK T

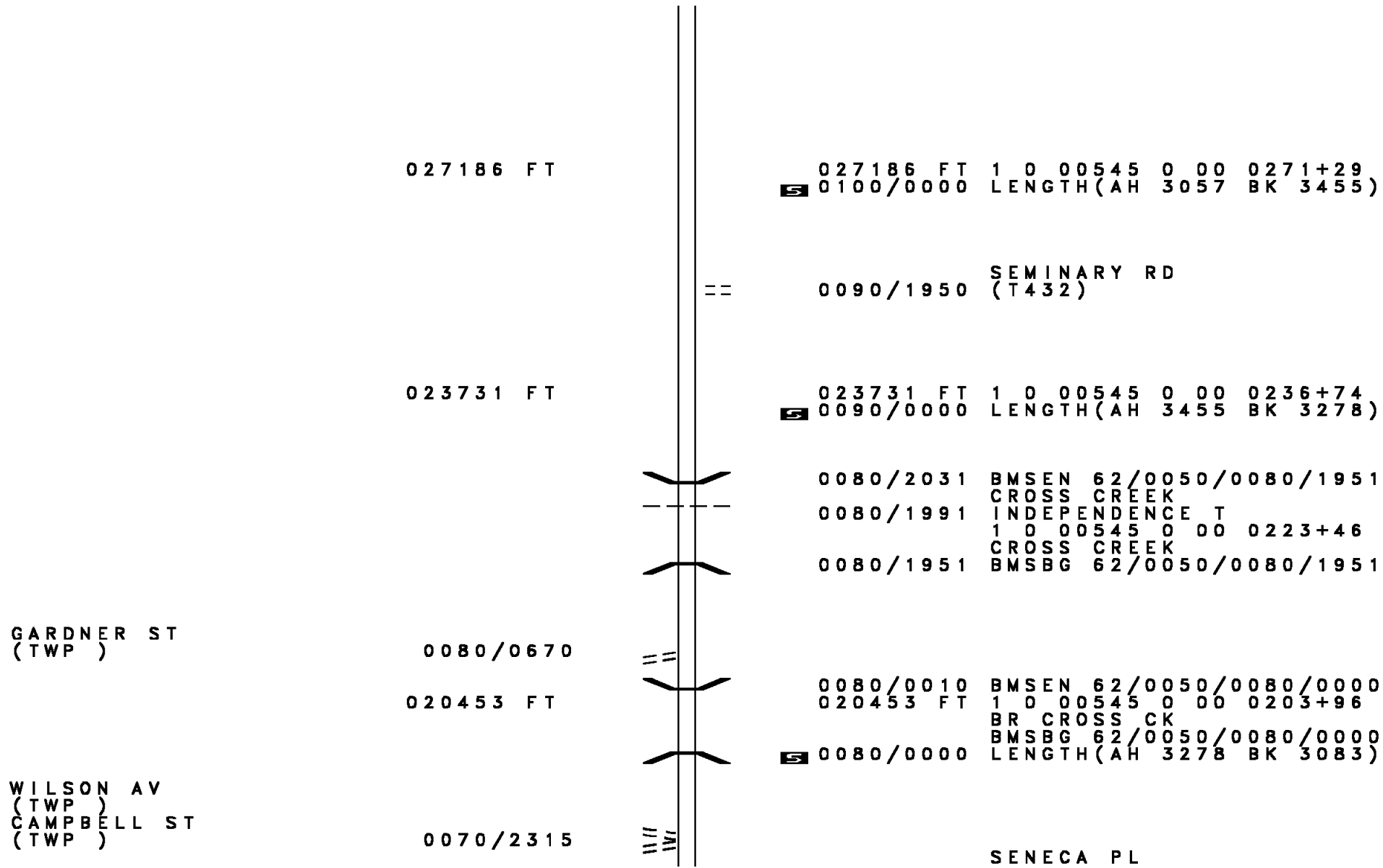
COOKE RD
(T733)

BUXTON RD
(T434)

PATTERSON RD
(T731)

	==	0140/1015 (PARK)
039555 FT		039555 FT 1 0 00545 0 00 0393+87
	⌵	VILLAGE: REA
	⌵	0140/0000 LENGTH(AH 2967 BK 2834)
0130/2310	==	
	⌵	0130/2219 BMSFN 62/0050/0130/2211
	⌵	1 0 00545 0 00 0387+60
	⌵	B S F CROSS
	⌵	0130/2211 BMSBG 62/0050/0130/2211
	⌵	IHNAT LN
	==	0130/1640 (TWP)
036721 FT		036721 FT 1 0 00545 0 00 0365+53
	⌵	0130/0000 LENGTH(AH 2834 BK 3402)
033319 FT		033319 FT 1 0 00545 0 00 0331+51
	⌵	0120/0000 LENGTH(AH 3402 BK 3076)
	⌵	0110/2563 BMSFN 62/0050/0110/2555
	⌵	1 0 00545 0 00 0326+33
	⌵	BR S F CRSS
	⌵	0110/2555 BMSBG 62/0050/0110/2555
0110/2520	==	
0110/1610	==	
030243 FT		030243 FT 1 0 00545 0 00 0300+75
	⌵	PATTERSON RD
	⌵	(TWP)
	⌵	0110/0000 LENGTH(AH 3076 BK 3057)

DIR: B TOTAL LEN: 20.267 MI. DIST: 12-4 SR: 50
 LEFT MUN: CROSS CREEK T RIGHT MUN: CROSS CREEK T



027186 FT

027186 FT 1 0 00545 0 00 0271+29
 5 0100/0000 LENGTH(AH 3057 BK 3455)

==

0090/1950 SEMINARY RD
 (T432)

023731 FT

023731 FT 1 0 00545 0 00 0236+74
 5 0090/0000 LENGTH(AH 3455 BK 3278)

0080/2031 BMS EN 62/0050/0080/1951
 CROSS CREEK
 0080/1991 INDEPENDENCE T
 1 0 00545 0 00 0223+46
 CROSS CREEK

0080/1951 BMSBG 62/0050/0080/1951

GARDNER ST
 (TWP)

0080/0670

==

020453 FT

0080/0010 BMS EN 62/0050/0080/0000
 020453 FT 1 0 00545 0 00 0203+96
 BR CROSS CK
 BMSBG 62/0050/0080/0000
 5 0080/0000 LENGTH(AH 3278 BK 3083)

WILSON AV
 (TWP)
 CAMPBELL ST
 (TWP)

0070/2315

|||
 |||

SENECA PL

DIR: B TOTAL LEN: 20.267 MI. DIST: 12-4 SR: 50
 LEFT MUN: INDEPENDENCE T RIGHT MUN: INDEPENDENCE T

Left Side Description	Left Side Stationing	Right Side Description	Right Side Stationing
		0070/2165 (TWP) RETAINING WALL END	
		0070/2135 BMSID 62/0050/0070/1730 SENECA PL	
		0070/2105 (TWP) RETAINING WALL BEGIN	
MEADOWCROFT RD (SR4018 SEG 0100/2457)	0070/1665	0070/1977 BMSID 62/0050/0070/1730	
		0070/1631 BMSEN 62/0050/0070/1576 1 0 00545 0 00 0188+81	
		0070/1576 OTHER RR BMSBG 62/0050/0070/1576	
		0070/1540 SHORT ST (T727)	
HIGHLAND AV (T386)	0070/1370	0070/1370 HIGHLAND AV ET (TWP)	
HILLSIDE WY (TWP)			
MORNINGSIDE DR (T727)	0070/1055		
	017370 FT	017370 FT 1 0 00545 0 00 0178+12 VILLAGE: AVELLA	
		0070/0000 LENGTH(AH 3083 BK 1903)	
	015467 FT	015467 FT 1 0 00545 0 00 0159+09 SCENIC DR	
		0060/0000 (SR0231 SEG 0570/2558) LENGTH(AH 1903 BK 1851)	
WYLIE AV (TWP)	0050/1690		
	013616 FT	013616 FT 1 0 00545 0 00 0134+99	
		0050/0000 LENGTH(AH 1851 BK 3236)	
BRUNNER DR (T727)	0040/1475		

DIR: B TOTAL LEN: 20.267 MI. DIST: 12-4 SR: 50
 LEFT MUN: INDEPENDENCE T RIGHT MUN: INDEPENDENCE T

Location / Segment	Start Station	End Station	Length (FT)	SR	Notes
	010380	010380	0	00545	0 00 0102+63 PAINTERS LN (T340)
	0040	0000	0040	0000	LENGTH(AH 3236 BK 2656)
BLUEBIRD LN (TWP)	0030	0630	007724	0000	007724 FT 1 0 00545 0 00 0077+24
	0030	0000	0030	0000	LENGTH(AH 2656 BK 3863)
LC TO/FROM T338 RD (CONN)	0020	1605	0020	1480	
FALLEN TIMBER RD (T338)	0020	1480	003861	0000	003861 FT 1 0 00545 0 00 0038+61
	0020	0000	0020	0000	LENGTH(AH 3863 BK 3861)
	0010	1035	0010	0550	000000 FT
	0010	0550	000000	0000	000000 FT
WASHINGTON PK (SR0844 SEG 0020/0000)	0010	0000	0010	0000	0010/0000
	0010	0000	0010	0000	0010/0000

COMMERCE ST (TWP)
 WALNUT ST (T332)
 VILLAGE: INDEPENDENCE
 WASHINGTON PK (SR0844 SEG 0020/0000)
 NC AV
 VELLA RD
 MFC BEGIN = D
 LENGTH(AH 3861 BK 0000)

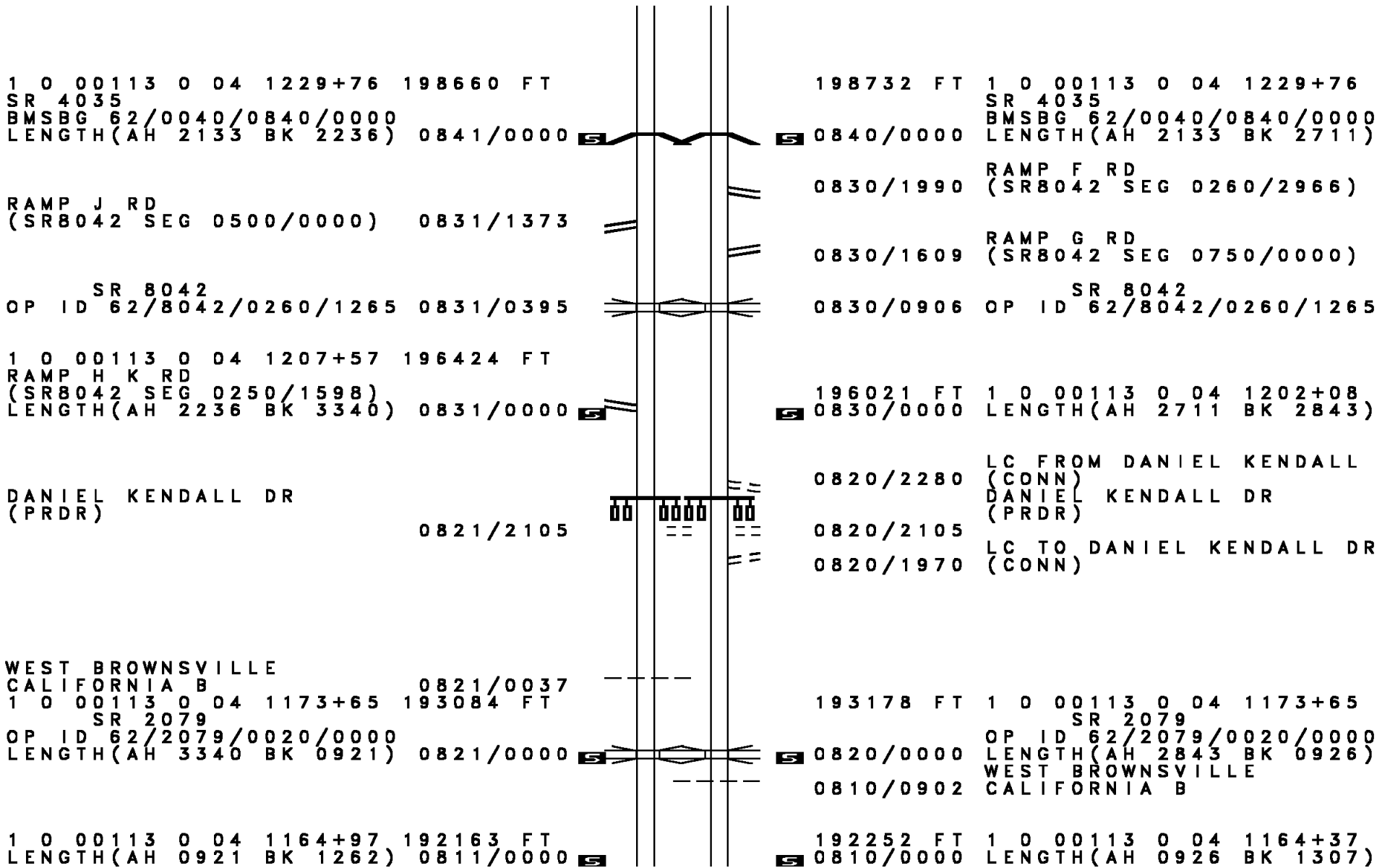
EXTRACT DATE: 12/18/2023 ROADWAY MANAGEMENT SYSTEM PAGE NUMBER: 76
PRINT DATE: 12/21/2023 SLD COUNTY/SR - ANNUAL PRINT COUNTY: WASHINGTON
DIR: B TOTAL LEN: 38.043 MI. DIST: 12-4 SR: 40
LEFT MUN: WEST BROWNSVILLE B RIGHT MUN: WEST BROWNSVILLE B

AH-FAYETTE (26)
BMS EN 62/0040/0840/0000 200793 FT
MARKET ST INTER-AHD
(SR0040 SEG 0011/0000) 0841/2133



200865 FT BMS EN 62/0040/0840/0000
INTER-AHD MARKET ST
0840/2133 (SR0040 SEG 0010/0000)

DIR: B TOTAL LEN: 38.043 MI. DIST: 12-4 SR: 40
 LEFT MUN: WEST BROWNSVILLE B RIGHT MUN: WEST BROWNSVILLE B



1 0 00113 0 04 1229+76 198660 FT
 SR 4035
 BMSBG 62/0040/0840/0000
 LENGTH(AH 2133 BK 2236) 0841/0000

RAMP J RD
 (SR8042 SEG 0500/0000) 0831/1373

SR 8042
 OP ID 62/8042/0260/1265 0831/0395

1 0 00113 0 04 1207+57 196424 FT
 RAMP H K RD
 (SR8042 SEG 0250/1598)
 LENGTH(AH 2236 BK 3340) 0831/0000

DANIEL KENDALL DR
 (PRDR)
 0821/2105

WEST BROWNSVILLE
 CALIFORNIA B
 1 0 00113 0 04 1173+65 193084 FT
 SR 2079
 OP ID 62/2079/0020/0000
 LENGTH(AH 3340 BK 0921) 0821/0000

1 0 00113 0 04 1164+97 192163 FT
 LENGTH(AH 0921 BK 1262) 0811/0000

198732 FT 1 0 00113 0 04 1229+76
 SR 4035
 BMSBG 62/0040/0840/0000
 LENGTH(AH 2133 BK 2711)

0830/1990 RAMP F RD
 (SR8042 SEG 0260/2966)

0830/1609 RAMP G RD
 (SR8042 SEG 0750/0000)

SR 8042
 OP ID 62/8042/0260/1265 0830/0906

196021 FT 1 0 00113 0 04 1202+08
 LENGTH(AH 2711 BK 2843)

0820/2280 LC FROM DANIEL KENDALL
 (CONN)
 DANIEL KENDALL DR
 (PRDR)

0820/2105 LC TO DANIEL KENDALL DR
 (CONN)
 0820/1970

193178 FT 1 0 00113 0 04 1173+65
 SR 2079
 OP ID 62/2079/0020/0000
 LENGTH(AH 2843 BK 0926)
 WEST BROWNSVILLE
 CALIFORNIA B
 0810/0902

192252 FT 1 0 00113 0 04 1164+37
 LENGTH(AH 0926 BK 1307)

DIR: B TOTAL LEN: 38.043 MI. DIST: 12-4 SR: 40
 LEFT MUN: CALIFORNIA B RIGHT MUN: CALIFORNIA B

SIGN: 3 CHORD TRUSS
 BMSID 62/0040/0800/0362 0801/0320
 1 0 00113 0 04 1152+35 190901 FT
 TURNPIKE RAMP RD TOLL 4
 (TNPK)
 LENGTH(AH 1262 BK 1849) 0801/0000

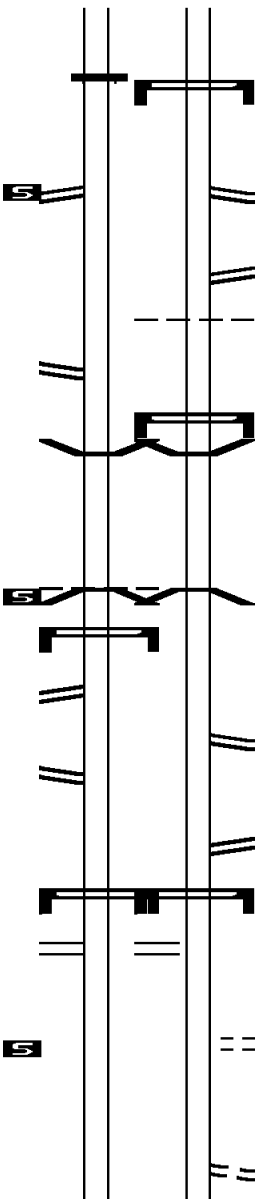
TURNPIKE RAMP RD TOLL 4
 (TNPK) 0791/0762

BMSEN 62/0040/0790/0000 0791/0268
 1 0 00113 0 04 1133+30 189052 FT
 SR 0088
 BMSBG 62/0040/0790/0000
 CALIFORNIA
 CENTERVILLE B
 LENGTH(AH 1849 BK 3053) 0791/0000
 SIGN: CANTILEVER
 BMSID 62/0040/0781/2940 0781/2940
 TURNPIKE RAMP RD TOLL 4
 (TNPK) 0781/2661

TURNPIKE RAMP RD TOLL 4
 (TNPK) 0781/2071

SIGN: 3 CHORD TRUSS
 BMSID 62/0040/0780/0982 0781/0995
 MALDEN RD
 (SR2073 SEG 0010/0000) 0781/0525
 1 0 00113 0 04 1103+18 185999 FT
 LENGTH(AH 3053 BK 1557) 0781/0000

1 0 00113 0 04 1087+61 184442 FT



0800/0361
 190945 FT

0800/0000

0790/0812

0790/0790

0790/0490
 0790/0268

189145 FT

0790/0000

0780/2619

0780/1375

0780/0982

0780/0520
 186129 FT

0780/0000

0770/0177
 184558 FT

SIGN: 3 CHORD TRUSS
 BMSID 62/0040/0800/0362
 1 0 00113 0 04 1151+30
 TURNPIKE RAMP RD TOLL 4
 (TNPK)
 LENGTH(AH 1307 BK 1800)

TURNPIKE RAMP RD TOLL 4
 (TNPK)
 CALIFORNIA
 CENTERVILLE B

SIGN: CANTILEVER
 BMSID 62/0040/0790/0490
 BMSEN 62/0040/0790/0000
 1 0 00113 0 04 1133+30
 SR 0088
 BMSBG 62/0040/0790/0000
 LENGTH(AH 1800 BK 3016)

TURNPIKE RAMP RD TOLL 4
 (TNPK)

TURNPIKE RAMP RD TOLL 4
 (TNPK)
 SIGN: 3 CHORD TRUSS
 BMSID 62/0040/0780/0982
 MALDEN RD
 (SR2073 SEG 0010/0000)
 1 0 00113 0 04 1103+33
 (TBK 2043) SOUTH MALDEN
 (TWP)
 LENGTH(AH 3016 BK 1571)

FROM 2048/0010 SH
 (CONN)
 1 0 00113 0 04 1087+61

EXTRACT DATE: 12/18/2023
PRINT DATE: 12/21/2023

ROADWAY MANAGEMENT SYSTEM
SLD COUNTY/SR - ANNUAL PRINT

PAGE NUMBER: 73
COUNTY: WASHINGTON

DIR: B TOTAL LEN: 38.043 MI.
LEFT MUN: CENTERVILLE B

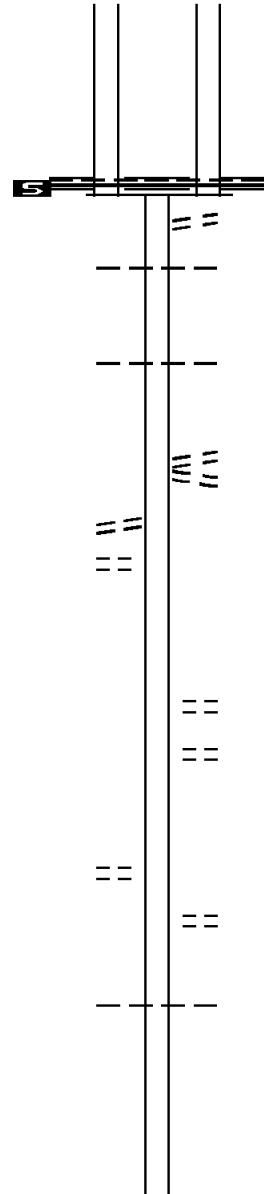
DIST: 12-4 SR: 40
RIGHT MUN: CENTERVILLE B

DAISYTOWN RD
(SR2081 SEG 0010/0000)
OLD NATIONAL PK
(SR2048 SEG 0010/0000)
MFC BEGIN = B
CENTERVILLE
WEST PIKE RUN T
LENGTH(AH 1557 BK 2453) 0771/0000

PEACH LN
(TWP) 0760/0570
LC FOR PEACH LN
(CONN) 0760/0425
181989 FT

1 0 00113 0 04 1037+66 179492 FT
JEFFERSON PK
(T389) 0750/0000

177727 FT



DAISYTOWN RD
(SR2081 SEG 0010/0000)
OLD NATIONAL PK
(SR2048 SEG 0010/0000)
MFC BEGIN = B
CENTERVILLE
WEST PIKE RUN T
LENGTH(AH 1571 BK 2453)
TO 2048/0010 SH
(CONN)
WEST PIKE RUN
CENTERVILLE B

0770/0000
0760/2075
0760/1997

0760/0799
CENTERVILLE
WEST PIKE RUN T
SPRING RD
(TWP)
0760/0617
OLD NATIONAL PK
(TWP)

182105 FT 1 0 00113 0 04 1062+63
0760/0000 LENGTH(AH 2453 BK 2497)

0750/1359 SHADY LN
(T389)
0750/0950 SHADY LN
(T389)

179608 FT
0750/0000 LENGTH(AH 2497 BK 1765)
NOBLE RD
(T389)
0740/1211

0740/0109 WEST PIKE RUN
177843 FT CENTERVILLE B
0740/0000 1 0 00113 0 04 1020+00
LENGTH(AH 1765 BK 3392)

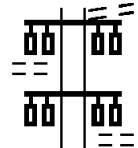
DIR: B TOTAL LEN: 38.043 MI. DIST: 12-4 SR: 40
 LEFT MUN: CENTERVILLE B RIGHT MUN: CENTERVILLE B

Left Side Description	Left Side Stationing	Right Side Stationing	Right Side Description
OLD NATIONAL PK (SR0481 SEG 0010/0000)	174335 FT 0730/0000	174451 FT 0730/0000	1 0 00113 0 04 0986+08 OLD NATIONAL PK (T949) LENGTH(AH 3392 BK 3439)
LINTON RD (BORO)	170896 FT 0720/0000	171012 FT 0720/0000 0710/2490	1 0 00113 0 04 0951+60 RIDGE RD (SR2026 SEG 0110/1569) BARNEYS RUN RD (SR2065 SEG 0050/2490) LENGTH(AH 3439 BK 3367) WHITE'S DR (PRDR)
OLD NATIONAL PK (BORO)	167529 FT 0710/0015	167645 FT 0710/0000	1 0 00113 0 04 0918+46 EMERY RD (BORO) LENGTH(AH 3367 BK 1583)
	165946 FT	166062 FT 0700/0000	1 0 00113 0 04 0902+04 LENGTH(AH 1583 BK 1934) EMERY RD

DIR: B TOTAL LEN: 38.043 MI. DIST: 12-4 SR: 40
 LEFT MUN: CENTERVILLE B RIGHT MUN: CENTERVILLE B

ROSEFIELD ST
 (BORO)

0690/0749



0690/0876 (BORO)

0690/0749

BEACH ST
 (BORO)

DENT ST
 (BORO)

0690/0482

0690/0702

SHORT ST
 (BORO)

FIREHALL RD
 (TWP)

0690/0348

0690/0457

1 0 00113 0 04 0882+70 164012 FT
 RICHEYVILLE RD
 (SR2071 SEG 0010/0000)
 CHURCH ST
 (BORO)

0690/0000

164128 FT

5 0690/0000 LENGTH(AH 1934 BK 1997)

0680/1609

LEE ST
 (BORO)

0680/1215

0680/1380

BROWN ST
 (T397)

1 0 00113 0 04 0861+69 162015 FT
 3081 NATIONAL PK
 (PRDR)
 SUZY LN
 (TWP)

0680/0000

0680/0901

SCENERY DR
 (BORO)

0670/2764

162131 FT

5 0680/0000 LENGTH(AH 1997 BK 3281)

0670/2492 CENTERVILLE
 WEST PIKE RUN T

0670/1361 NEMACOLIN COUNTRY CLUB
 (PRDR)

0670/0641 WEST PIKE RUN
 BEALLSVILLE B
 NC NA NATIONAL PK

0670/0369 BEALLSVILLE
 CENTERVILLE B

0670/0155 BEALLSVILLE
 BEALLSVILLE B

0670/0042 BEALLSVILLE
 CENTERVILLE B

158734 FT

158850 FT
 5 0670/0000 1 0 00113 0 03 0828+88
 LENGTH(AH 3281 BK 1642)

0660/1481 CENTERVILLE
 BEALLSVILLE B

DIR: B TOTAL LEN: 38.043 MI.
 LEFT MUN: BEALLSVILLE B

DIST: 12-4 SR: 40
 RIGHT MUN: BEALLSVILLE B

Station	Length (FT)	Right of Way (SR)	Right of Way (SR)	Description
0630/0754	150261	0630	0754	WEST PIKE RUN T
150377	150377	1 0 00113 0 03	0744+20	BEATTY LN (TB16)
0630/0000	147956	0630	0000	LENGTH(AH 2460 BK 2305) WEST PIKE RUN
0620/2250	148072	0620	2250	NORTH BETHLEHEM T
1 0 00113 0 03 0721+52	147956	0620	0000	TEN MILE LN (TB06)
BUCKINGHAM RD (TB06)	0620/0000	0620	0000	LENGTH(AH 2305 BK 2067)
HICKORY RD (TB08)	0610/0201	0610	0201	STATION RD (SR2053 SEG 0070/3032)
145889	146005	0610	0159	BMSBN 62/0040/0610/0000 1 0 00113 0 02 0700+22
145889	146005	0610	0159	NORFOLK SOUTHERN RAI RR BMSBG 62/0040/0610/0000
0610/0000	146005	0610	0000	LENGTH(AH 2067 BK 2676)
0600/0550	143213	0600	0550	HARVEY LN (TWP)
0600/0510	143329	0600	0510	SCENIC LN (TWP)
143329	143329	1 0 00113 0 02	0673+50	LENGTH(AH 2676 BK 2146)
0600/0000	141067	0600	0000	KINDER RD (T798)
141067	141183	1 0 00113 0 02	0652+04	

DIR: B TOTAL LEN: 38.043 MI. DIST: 12-4 SR: 40
 LEFT MUN: NORTH BETHLEHEM T RIGHT MUN: NORTH BETHLEHEM T

					5 0590/0000	LENGTH(AH 2146 BK 2470)
FAVA FARM RD (T441)	0580/1087	==	==	0580/1087	SPRING VALLEY RD (SR2051 SEG 0050/3295)	
SCHOOL ST (TWP)	0580/0536	==	==	0580/0536	SANDY ST (TWP)	
	138597 FT			138713 FT	1 0 00113 0 02 0629+48	
					MUNICIPAL AL (TWP)	
				5 0580/0000	LENGTH(AH 2470 BK 2738)	
				0570/2425	MATTHEWS LN (TWP)	
					SANDROVICH LN (TWP)	
	135859 FT			0570/0190	1 0 00113 0 02 0602+09	
				135975 FT	5 0570/0000	LENGTH(AH 2738 BK 1953)
NEEDMORE RD (T776)	0560/0803	==	==	0560/0803	AUCTION RD (T776)	
1 0 00113 0 02 0582+56	133906 FT			134022 FT		
COKEBURG RD (SR0917 SEG 0010/0000)	0560/0000	==	==	5 0560/0000	LENGTH(AH 1953 BK 3704)	
FROM 0917/0010 SH (CONN)	0550/3320	==	==			
					RICHARDS LN (TWP)	
				0550/2185		
LC FROM POTTERY LN (CONN)	0550/1090	==	==			
POTTERY LN (TWP)	0550/0990	==	==			
	130202 FT				1 0 00113 0 02 0543+61	
					KUSCH RD (T742)	
				5 0550/0000	LENGTH(AH 3704 BK 3376)	

DIR: B TOTAL LEN: 38.043 MI. DIST: 12-4 SR: 40
 LEFT MUN: NORTH BETHLEHEM T RIGHT MUN: NORTH BETHLEHEM T

			0540/2380	KUSCH RD (T742)
	126826 FT		126942 FT	1 0 00113 0 02 0509+72
				ROBINSON RD (SR2050 SEG 0010/3537)
VALLEY VIEW RD (T445)	0530/2175		0540/0000	LENGTH(AH 3376 BK 2727)
1 0 00113 0 02 0482+64 DAGUE HOLLOW RD (T447)	124099 FT 0530/0000		124215 FT 0530/0000	LENGTH(AH 2727 BK 1794)
	122305 FT		122421 FT	1 0 00113 0 02 0464+73
				BRADY RD (T477)
			0520/0000	LENGTH(AH 1794 BK 2400)
CRESCENT RD (T385)	0510/0805		0510/0980	CROSS LN (PRDR)
	119905 FT			
CRESCENT RD (T385)	0500/2418		120021 FT 0510/0000	1 0 00113 0 01 0427+01 LENGTH(AH 2400 BK 2987)
HALF MOON RD (T385)	0500/1470		0500/2138	WONSETTLER RD (T449)

DIR: B TOTAL LEN: 38.043 MI. DIST: 12-4 SR: 40
 LEFT MUN: NORTH BETHLEHEM T RIGHT MUN: NORTH BETHLEHEM T

			==	0500/1446	SHORT RD (T385)
HALF MOON RD (T385)	0500/0794		==		
	116918 FT			117034 FT	1 0 00113 0 01 0397+14 DANIELS RUN RD (SR2015 SEG 0110/2098)
			==	0500/0000	LENGTH(AH 2987 BK 2939)
1 0 00113 0 01 0367+76	113979 FT			114095 FT	BRUSH RUN RD (SR2005 SEG 0170/1109)
CHARTIERS CREEK RD			==	0490/0000	LENGTH(AH 2939 BK 2459)
(SR0519 SEG 0010/0000)	0490/0000			0480/2106	NORTH BETHLEHEM AMWELL T
NORTH BETHLEHEM			==	0480/2089	L CHARTIERS STRUCTURE LENGTH 16 FT BMSID 62/0040/0480/2089
SOUTH STRABANE T	0480/2106				
			==	0480/0220	PENNDOT STOCKPILE #27 (GOVT)
				0480/0016	AMWELL
	111520 FT			111636 FT	SOUTH STRABANE T
				0480/0000	1 0 00113 0 01 0343+30 LENGTH(AH 2459 BK 2133)
			==	0470/1133	DYNAMITE RD (T726)
				0470/0900	SOUTH STRABANE AMWELL T
1 0 00113 0 01 0321+97	109387 FT			109503 FT	
GARBER RD				0470/0000	LENGTH(AH 2133 BK 2397)
(T726)	0470/0000		==		

DIR: B TOTAL LEN: 38.043 MI. DIST: 12-4 SR: 40
 LEFT MUN: AMWELL T RIGHT MUN: AMWELL T

Stationing / Description	Length (FT)	Right of Way / Notes
106990 FT	107106 FT	1 0 00113 0 01 0297+67 HARTLEY HILL RD (T696) 5 0460/0000 LENGTH(AH 2397 BK 1487)
(TBK 2070) ANDERSON DR (T724)	0450/0126 105503 FT	1 0 00113 0 01 0283+31 L CHARTIERS STRUCTURE LENGTH 16 FT BMSID 62/0040/0450/0000 5 0450/0000 LENGTH(AH 1487 BK 2949)
(TBK 2070) ANDERSON DR (T724)	0440/1822	0440/1870 AMWELL SOUTH STRABANE T
		0440/1787 SOUTH STRABANE AMWELL T
1 0 00113 0 01 0254+29 TANNEHILL DR (T951)	102554 FT 0440/0000	102670 FT AMWELL SOUTH STRABANE T 5 0440/0000 LENGTH(AH 2949 BK 3006)
MEYERS RD (T477)	0430/2346	0430/2307 CHESTNUT RIDGE RD (SR2003 SEG 0060/2022) SOUTH STRABANE
		0430/1905 AMWELL T
		0430/1370 HALLAM RD (T477)
099548 FT	099664 FT	1 0 00113 0 01 0223+87 5 0430/0000 LENGTH(AH 3006 BK 2613)
		0420/2568 AMWELL SOUTH STRABANE T

DIR: B TOTAL LEN: 38.043 MI. DIST: 12-4 SR: 40
 LEFT MUN: AMWELL T RIGHT MUN: AMWELL T

ZEDIKER STATION RD
 (SR1049 SEG 0010/0000) 0420/2233

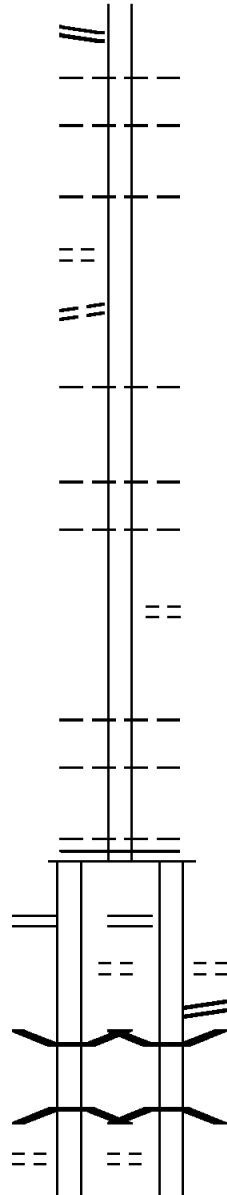
KETTLE DR
 (TWP) 0420/1088
 KOPPER KETTLE RD
 (T684) 0420/0952

096935 FT

SOUTH STRABANE
 AMWELL T 0410/0000

RAMP H 4 RD
 (SR8009 SEG 0750/0556) 0401/1645
 TO 8009/0010 SH
 (CONN) 0401/1410

BMS EN 62/0040/0400/0795 0401/0933
 0 0 00000 0 00 0000+00
 I-79 NB
 BMSBG 62/0040/0400/0795 0401/0785
 FROM 8009/0500 SH
 (CONN) 0401/0660
 TO 8009/0250 SH

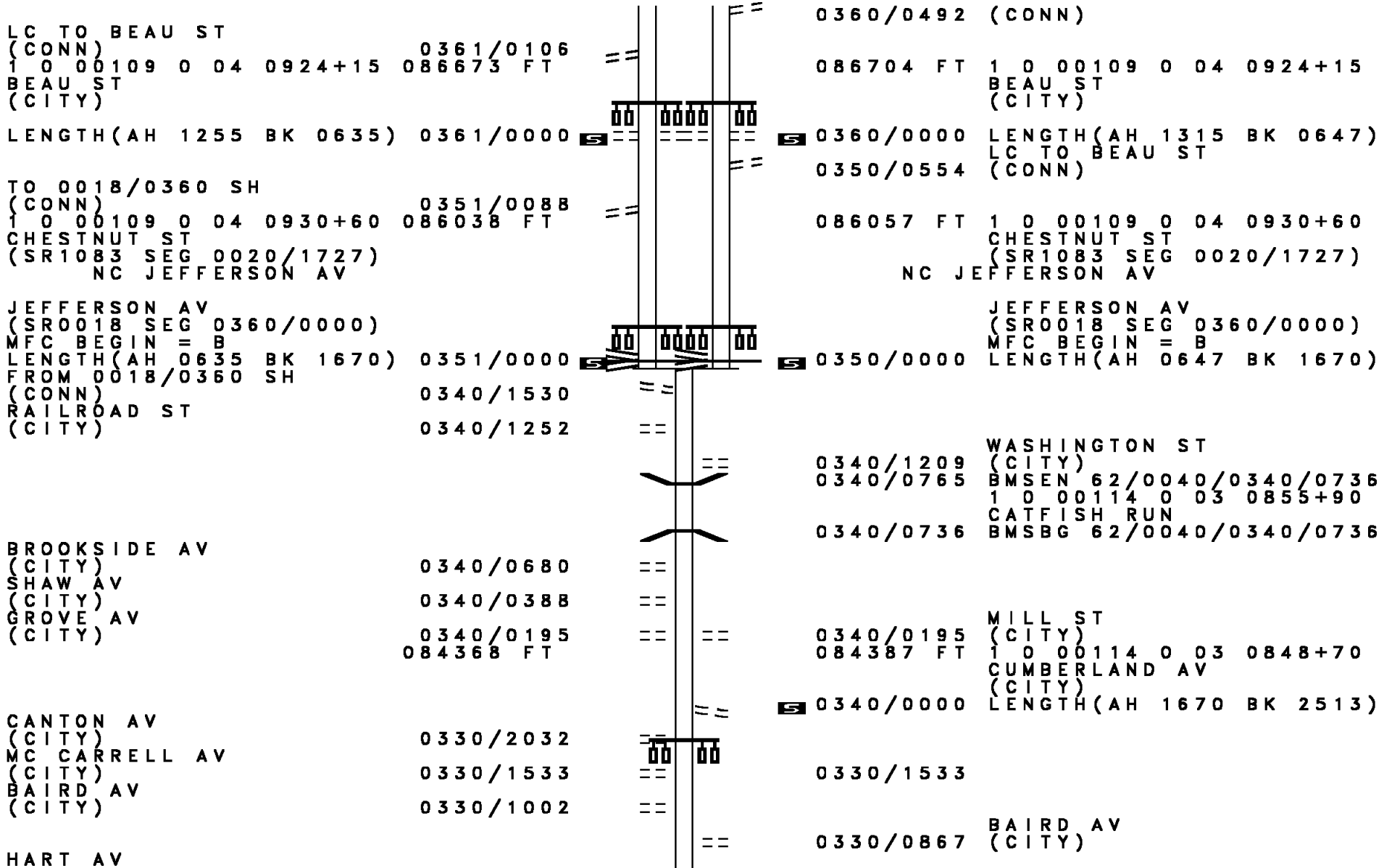


0420/2138 SOUTH STRABANE
 AMWELL T
 0420/1853 SOUTH STRABANE T
 0420/1114 SOUTH STRABANE
 AMWELL T
 0420/0049 AMWELL
 SOUTH STRABANE T
 097051 FT 1 0 00113 0 01 0197+74
 0420/0000 LENGTH(AH 2613 BK 3925)
 SOUTH STRABANE
 0410/3445 AMWELL T
 0410/3094 AMWELL
 SOUTH STRABANE T
 0410/2275 REDD RUN RD
 (T736)
 0410/0844 SOUTH STRABANE
 AMWELL T
 0410/0312 AMWELL
 SOUTH STRABANE T
 093126 FT 1 0 00113 0 00 0159+87
 0410/0000 MFC BEGIN = B
 LENGTH(AH 3925 BK 2010)
 RAMP H 4 RD
 (SR8009 SEG 0750/0556) 0400/1680
 TO 8009/0010 SH
 (CONN) 0400/1440
 RAMP H 1 RD
 (SR8009 SEG 0010/0000)
 BMS EN 62/0040/0400/0795 0400/1280
 0 0 00000 0 00 0000+00
 I-79 NB
 BMSBG 62/0040/0400/0795 0400/0943
 0 0 00000 0 00 0000+00
 I-79 NB
 BMSBG 62/0040/0400/0795 0400/0795
 FROM 8009/0500 SH
 (CONN) 0400/0680
 TO 8009/0250 SH

DIR: B TOTAL LEN: 38.043 MI. DIST: 12-4 SR: 40
 LEFT MUN: SOUTH STRABANE T RIGHT MUN: SOUTH STRABANE T

(CONN)	0401/0615	==	==	0400/0630 (CONN)
RAMP H 2 RD				RAMP H 3 RD
(SR8009 SEG 0500/0819)	0401/0555			(SR8009 SEG 0250/0000)
AMWELL				
SOUTH STRABANE T	0401/0333			
1 0 00113 0 00 0135+20	091025 FT			091116 FT 1 0 00113 0 00 0135+20
MFC BEGIN = B				MFC BEGIN = B
LENGTH(AH 1985 BK 1360)	0401/0000	Ⓢ	Ⓢ	0400/0000 LENGTH(AH 2010 BK 1360)
WALTERS SPUR RD				
(T508)	0390/0725			
	089665 FT			089756 FT 1 0 00113 0 00 0125+09
				NC NATIONAL PK
				WILLIAM FLINN HW
				(SR0019 SEG 0270/0000)
LACOCK HILL RD				INTER-BK MAIDEN ST
(T507)	0390/0000			(SR0019 SEG 0270/0000)
	089665 FT	Ⓢ	Ⓢ	LTH AH 001360 BK 010643
				089756 FT
				7382/0000
				INTER-AHD MAIDEN ST
				(SR0019 SEG 0310/0464)
				COLLEGE ST
				(CITY)
COLLEGE ST				0380/0727 WASHINGTON C
(SR0019 SEG 0321/0000)	0380/0727			
SHAFFER AV	0380/0275			
(CITY)				
1 0 00113 0 00 0011+40	088938 FT			089029 FT MAIN ST
MAIN ST				(SR0018 SEG 0350/1677)
(SR1083 SEG 0010/0000)	0380/0000	Ⓢ	Ⓢ	0380/0000 LENGTH(AH 0727 BK 1010)
BROWNSON AV	0370/0690			
(CITY)				
FRANKLIN AV	0370/0276			088019 FT 1 0 00109 0 04 0908+60
(CITY)	087928 FT			MFC BEGIN = B
		Ⓢ	Ⓢ	0370/0000 LENGTH(AH 1010 BK 1315)
				NC MAIDEN ST
MAIDEN ST	0361/1075			MAIDEN ST
(CITY)				(CITY)
WHEELING ST	0361/0584			WHEELING ST
(CITY)				(CITY)
				LC TO WHEELING ST

DIR: B TOTAL LEN: 38.043 MI. DIST: 12-4 SR: 40
 LEFT MUN: WASHINGTON C RIGHT MUN: WASHINGTON C

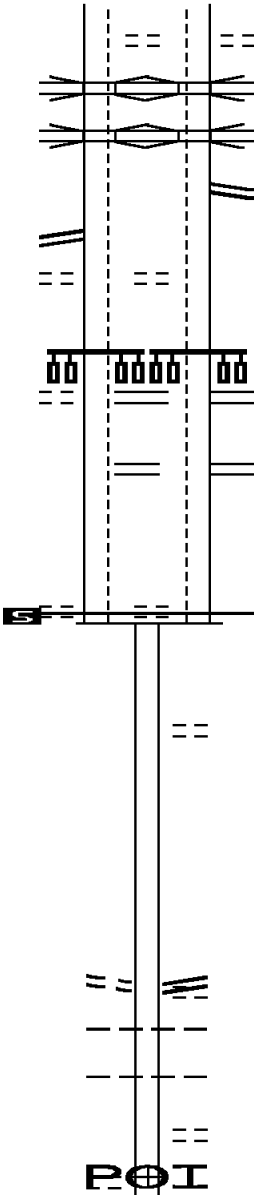


DIR: B TOTAL LEN: 38.043 MI. DIST: 12-4 SR: 40
 LEFT MUN: WASHINGTON C RIGHT MUN: WASHINGTON C

Stationing / Description	Stationing / Description	Stationing / Description
(CITY) 1 0 00114 0 03 0823+37 081855 FT	0330/0469 081874 FT	
HAYES AV (SR4051 SEG 0010/0000)	0330/0000 LENGTH(AH 2513 BK 1001)	
ATLAS ST (SR4053 SEG 0010/0000)	0324/0540	
	080854 FT	WASHINGTON CANTON T 0 0 00000 0 00 0000+00 OTHER OVERPASS IS RR X-ING MFC BEGIN = B
	0324/0113 080873 FT	
	0324/0000	LENGTH(AH 1001 BK 1760)
ATR 396 CANTON NORTH FRANKLIN T	0321/1500M	M 0320/1500 ATR 396 CANTON NORTH FRANKLIN T
	0321/1362	0320/1178
NORTH FRANKLIN CANTON T	0321/0705	
WEST POINT DR (TWP) CANTON	0321/0664	0320/0655 WEST POINT DR (TWP)
NORTH FRANKLIN T	0321/0530	0320/0521 NORTH FRANKLIN CANTON T CANTON
		0320/0346 NORTH FRANKLIN T
FRANKLIN FARMS RD (SR3013 SEG 0020/2902)	0321/0169	FRANKLIN FARMS RD (SR3013 SEG 0020/2902)
		0320/0147
BMSEN 62/0040/0320/0000	0321/0076	0320/0076 BMSEN 62/0040/0320/0000
1 0 00114 0 02 0798+46 079094 FT	079113 FT	1 0 00114 0 02 0798+46
CHARTIERS CK BMSBG 62/0040/0320/0000		CHARTIERS CK BMSBG 62/0040/0320/0000
NORTH FRANKLIN CANTON T		NORTH FRANKLIN CANTON T
LENGTH(AH 1760 BK 3210)	0321/0000	0320/0000 LENGTH(AH 1760 BK 3229)
RAMP A2 RD (SR8010 SEG 0750/0000)	0311/3035	
TO 8010/0750 SH (CONN)		TO 8010/0750 SH (CONN)
NORTH RING RD (PRDR)	0311/2955	0310/2971 NORTH RING RD (PRDR)
		0310/2758 LC TO FRANKLIN MALL (PRDR)
		0310/2269 RAMP A3 RD (SR8010 SEG 0010/0639)

DIR: B TOTAL LEN: 38.043 MI. DIST: 12-4 SR: 40
 LEFT MUN: CANTON T RIGHT MUN: CANTON T

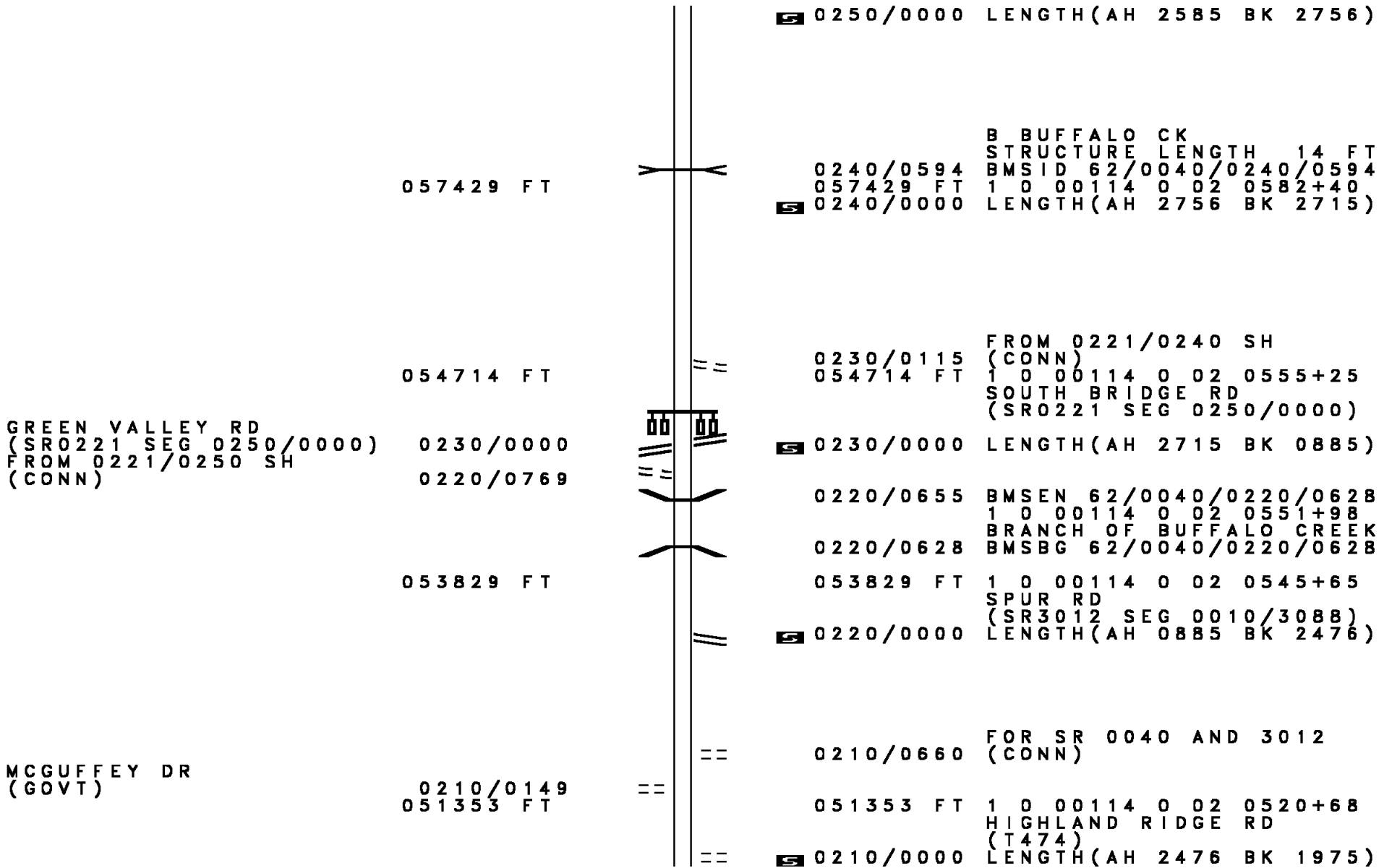
FROM 8010/0010 SH (CONN) SR 0070	0311/2065	==	==	0310/2089	FROM 8010/0010 SH (CONN) SR 0070
OP ID 62/0070/0144/2147	0311/2004	==	==	0310/1995	OP ID 62/0070/0144/2147
OP ID 62/0070/0145/2030	0311/1900	==	==	0310/1887	OP ID 62/0070/0145/2030
RAMP A1 RD (SR8010 SEG 0500/0000)	0311/1587	==	==	0310/1610	RAMP A4 RD (SR8010 SEG 0250/0755)
TO 8010/0500 SH (CONN)	0311/1485	==	==	0310/1482	TO 8010/0500 SH (CONN)
RAMP A-4 SPUR RD (SR8010 SEG 0260/0205)	0311/1345	==	==	0310/1352	RAMP A-4 SPUR RD (SR8010 SEG 0260/0205)
ELLWOOD PARK RD (T581)	0311/0741	==	==	0310/0719	ELLWOOD PARK RD (T581)
OLD NATIONAL PK (SR3010 SEG 0020/1810)	075884 FT	==	==	075884 FT	OLD NATIONAL PK (SR3010 SEG 0020/1810)
1 0 00114 0 02 0766+22	0311/0000	==	==	0310/0000	1 0 00114 0 02 0766+22
JACK ST (T545)	0311/0000	==	==	0310/0000	JACK ST (T545)
MFC BEGIN = B	0311/0000	==	==	0310/0000	MFC BEGIN = B
LENGTH(AH 3210 BK 3541)	0311/0000	==	==	0310/0000	LENGTH(AH 3229 BK 3541)
		==	==	0300/2330	BEL AIR DR (TWP)
		==	==	072343 FT	WEST CHESTNUT ST (SR3010 SEG 0010/0000)
1 0 00114 0 02 0729+90	072343 FT	==	==	0300/0000	ROOSEVELT ST (T940)
WEIRICH RD (T532)	0300/0000	==	==	0290/1202	LENGTH(AH 3541 BK 1396)
		==	==	0290/1008	CANTON
		==	==	0290/0954	NORTH FRANKLIN T
		==	==	0290/0745	NORTH FRANKLIN T
INDUSTRIAL RD (PRDR)	0290/0745	==	==	0290/0745	CANTON T
		==	==	0290/0745	TAFT ST (T938)
		==	==	0290/0745	(APRA) INDUSTRIAL RD



DIR: B TOTAL LEN: 38.043 MI. DIST: 12-4 SR: 40
 LEFT MUN: CANTON T RIGHT MUN: CANTON T

Stationing	Right of Way	Property	Notes
070947 FT	070947 FT	1 0 00114 0 02 0715+94 MC KINLEY ST (T936) CANTON	
SHADY LN (T589)	0280/2397	0290/0000	NORTH FRANKLIN T LENGTH(AH 1396 BK 2592)
068355 FT	068355 FT	1 0 00114 0 02 0690+85 0280/0000	LENGTH(AH 2592 BK 2281)
MOUNTS RD (SR3011 SEG 0040/1227)	0270/1020	0270/1254 0270/1020	NORTH FRANKLIN BUFFALO T MCKEE RD (SR3011 SEG 0040/1227)
066074 FT	066074 FT	1 0 00114 0 02 0668+04 0270/0000	LENGTH(AH 2281 BK 3304)
062770 FT	062770 FT	1 0 00114 0 02 0635+00 EAST BUFFALO CHURCH RD (T526)	0260/0000
COFFEY CROSSING RD (T526)	0250/1776		
COFFEY CROSSING RD (T526)	0250/1262		
060185 FT	060185 FT	1 0 00114 0 02 0609+96	

DIR: B TOTAL LEN: 38.043 MI. DIST: 12-4 SR: 40
 LEFT MUN: BUFFALO T RIGHT MUN: BUFFALO T



0250/0000 LENGTH(AH 2585 BK 2756)

057429 FT

B BUFFALO CK
 STRUCTURE LENGTH 14 FT
 BMSID 62/0040/0240/0594
 0240/0594
 057429 FT 1 0 00114 0 02 0582+40
 0240/0000 LENGTH(AH 2756 BK 2715)

054714 FT

FROM 0221/0240 SH
 (CONN)
 0230/0115
 054714 FT 1 0 00114 0 02 0555+25
 SOUTH BRIDGE RD
 (SR0221 SEG 0250/0000)

GREEN VALLEY RD
 (SR0221 SEG 0250/0000)
 FROM 0221/0250 SH
 (CONN)
 0230/0000
 0220/0769

0230/0000 LENGTH(AH 2715 BK 0885)

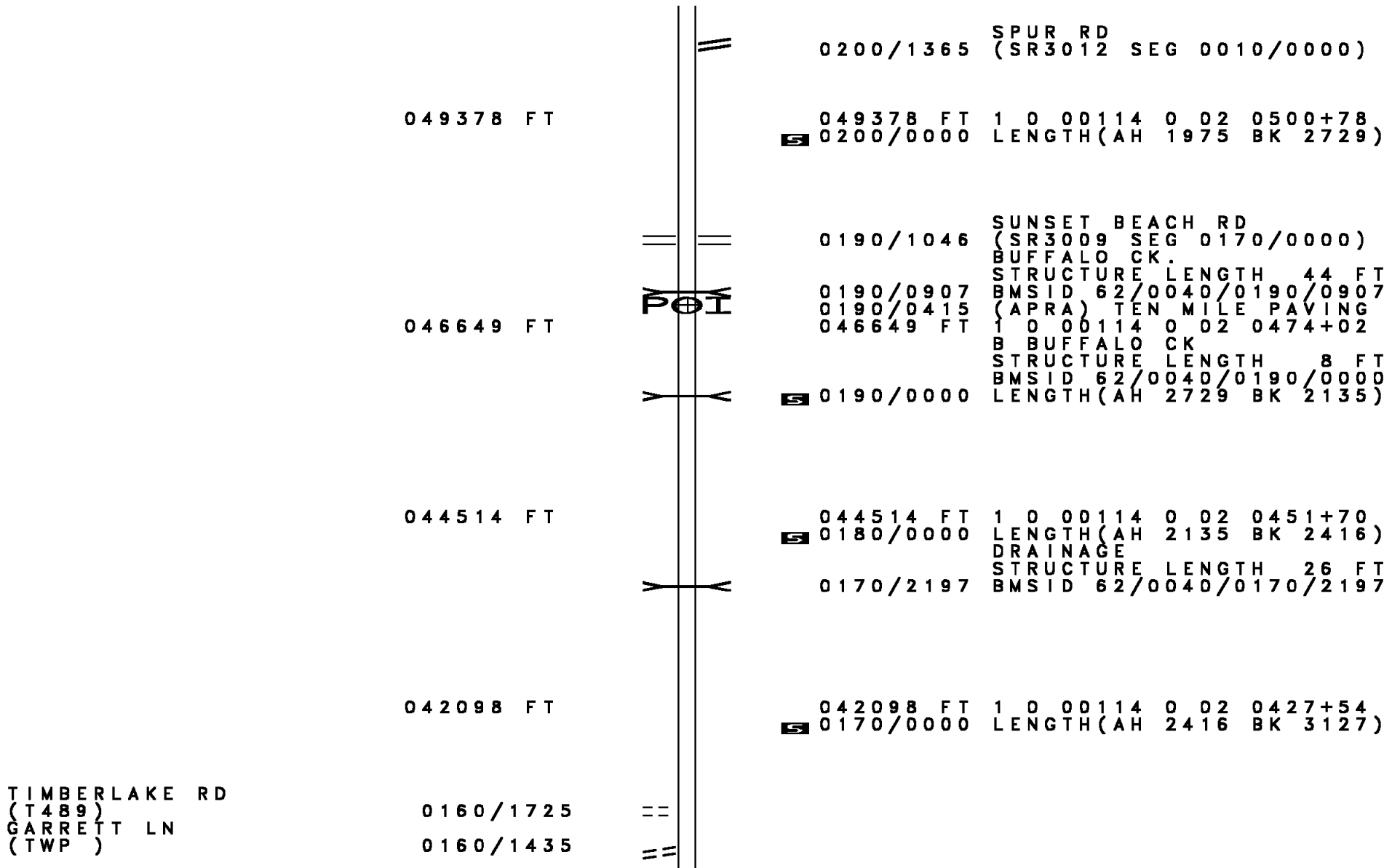
053829 FT

0220/0655 BMSEN 62/0040/0220/0628
 1 0 00114 0 02 0551+98
 BRANCH OF BUFFALO CREEK
 0220/0628 BMSBG 62/0040/0220/0628
 053829 FT 1 0 00114 0 02 0545+65
 SPUR RD
 0220/0000 LENGTH(AH 0885 BK 2476)
 (SR3012 SEG 0010/3088)

MCGUFFEY DR
 (GOVT)
 0210/0149
 051353 FT

FOR SR 0040 AND 3012
 (CONN)
 0210/0660
 051353 FT 1 0 00114 0 02 0520+68
 HIGHLAND RIDGE RD
 (T474)
 0210/0000 LENGTH(AH 2476 BK 1975)

DIR: B TOTAL LEN: 38.043 MI. DIST: 12-4 SR: 40
 LEFT MUN: BUFFALO T RIGHT MUN: BUFFALO T



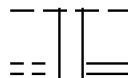
DIR: B TOTAL LEN: 38.043 MI. DIST: 12-4 SR: 40
 LEFT MUN: BUFFALO T RIGHT MUN: BUFFALO T

Street Name	Stationing	Notes	Right-of-Way Stationing	Right-of-Way Notes
YUSKO DR (T489)	038971 FT		0160/0527	BUFFALO DONEGAL T
	0160/0000		038971 FT	1 0 00114 0 02 0396+27
			NC CHESTNUT ST ET	
			0160/0000	LENGTH(AH 3127 BK 3356)
REESE LN (PRDR)	0150/2155			
			0150/0104	B D F BUFFAL STRUCTURE LENGTH 10 FT
	035615 FT		035615 FT	BMSID 62/0040/0150/0104
				1 0 00114 0 02 0363+38
			0150/0000	VALLEY VIEW RD (SR3017 SEG 0060/2453)
			0140/1611	LENGTH(AH 3356 BK 1762)
PETROLEUM AV (T422)	0140/1538			RETAINING WALL END
			0140/1494	BMSID 62/0040/0140/1494
			0140/1511	DONEGAL CLAYSVILLE B
			0140/1494	RETAINING WALL BEGIN
			0140/1315	BMSID 62/0040/0140/1494
			0140/1147	MILL ST (BORO)
WAYNE ST (SR0231 SEG 0276/0000)	0140/0918		0140/0918	PARCELL ST (BORO)
			0140/0686	RAILROAD ST (BORO)
			0140/0468	HIGHLAND AV (BORO)
			0140/0238	BANK AL (BORO)
	033853 FT		033853 FT	GREEN ST (BORO)
			0140/0000	1 0 00114 0 02 0345+84
			0130/1157	SPRING AL (BORO)
				LENGTH(AH 1762 BK 1380)
				SCHOOL ST (BORO)
				CLAYSVILLE

DIR: B TOTAL LEN: 38.043 MI. DIST: 12-4 SR: 40
 LEFT MUN: CLAYSVILLE B RIGHT MUN: CLAYSVILLE B

BELL AV
 (TWP)

0130/0725



0130/0773 DONEGAL T
 BELL AV
 0130/0725 (SR0231 SEG 0272/1017)
 CAUSEY CR

032473 FT

0130/0495 (PRDR)
 032473 FT 1 0 00114 0 01 0318+24
 NC MAIN ST

MCADOOS INC
 (PRDR)

0120/2415



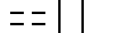
0130/0000 LENGTH(AH 1380 BK 3048)
 0120/2415 (APRA) MCADOOS INC

029425 FT

029425 FT 1 0 00114 0 00 0294+13
 OLD NATIONAL PK
 (SR3024 SEG 0010/0736)
 0120/0000 LENGTH(AH 3048 BK 3445)

VARNER DR
 (PRDR)

0110/2525



0110/1935 B D F BUFFAL
 STRUCTURE LENGTH 10 FT
 BMSID 62/0040/0110/1935

1 0 00114 0 00 0259+75 025980 FT
 GRIMES RD
 (T378)

0110/0000



025980 FT
 0110/0000 LENGTH(AH 3445 BK 3105)

BUSH DR
 (PRDR)

0100/1935



0100/2290 B D F BUFFAL
 STRUCTURE LENGTH 20 FT
 BMSID 62/0040/0100/2290

DIR: B TOTAL LEN: 38.043 MI. DIST: 12-4 SR: 40
LEFT MUN: DONEGAL T RIGHT MUN: DONEGAL T

1 0 00114 0 00 0228+58 022875 FT
CUNNINGHAM RD
(T373) 0100/0000

022875 FT
5 0100/0000 LENGTH(AH 3105 BK 2857)

020018 FT

020018 FT 1 0 00114 0 00 0200+12
5 0090/0000 LENGTH(AH 2857 BK 2402)

017616 FT

017616 FT 1 0 00114 0 00 0176+10
5 0080/0000 LENGTH(AH 2402 BK 2545)

1 0 00114 0 00 0150+65 015071 FT
LAKE RD
(SR3001 SEG 0010/0000) 0070/0000

0070/0128 BMS EN 62/0040/0070/0075
1 0 00114 0 00 0151+45
D F BUFFALO
0070/0075 BMSBG 62/0040/0070/0075
015071 FT
5 0070/0000 LENGTH(AH 2545 BK 2190)

012881 FT

012881 FT 1 0 00114 0 00 0128+64
5 0060/0000 LENGTH(AH 2190 BK 2654)

DIR: B TOTAL LEN: 38.043 MI. DIST: 12-4 SR: 40
 LEFT MUN: DONEGAL T RIGHT MUN: DONEGAL T

Stationing	Description	Stationing	Description
010227 FT		010227 FT	1 0 00114 0 00 0102+10 B D F BUFFAL STRUCTURE LENGTH 10 FT BMSID 62/0040/0050/0000 LENGTH(AH 2654 BK 2018)
		0050/0000	
008209 FT		008209 FT	1 0 00114 0 00 0081+98 LENGTH(AH 2018 BK 2576) B BONAR CK. STRUCTURE LENGTH 10 FT BMSID 62/0040/0030/1990
		0030/1990	
		0030/1345	TUNNEL ST (T487)
005633 FT		005633 FT	1 0 00114 0 00 0056+22 LENGTH(AH 2576 BK 3113)
		0030/0000	
		0020/1079	LIBERTY RD (SR3005 SEG 0010/1577)
CARMAN DR (PRDR)	0020/0930		
WEST ALEXANDER FAIRGROU (PRDR)	0020/0395		
	002520 FT	002520 FT	1 0 00114 0 00 0025+20 LENGTH(AH 3113 BK 2520)
		0020/0000	
000000 FT		000000 FT	1 0 00114 0 00 0000+00 NC NATIONAL PK INTER-BK WEST VIRGINIA STATE LIN (STBD) MFC BEGIN = D LENGTH(AH 2520 BK 0000)

EXTRACT DATE: 12/18/2023 ROADWAY MANAGEMENT SYSTEM PAGE NUMBER: 52
PRINT DATE: 12/21/2023 SLD COUNTY/SR - ANNUAL PRINT COUNTY: WASHINGTON
DIR: E TOTAL LEN: 12.766 MI. DIST: 12-4 SR: 22
LEFT MUN: ROBINSON T RIGHT MUN: ROBINSON T

067406 FT
AH-ALLEGHENY (02) INTER-AHD
WILLIAM PENN HW (SR0022 SEG 0011/0000) 0261/3110  
067360 FT
INTER-AHD WILLIAM PENN HW
(SR0022 SEG 0010/0000)
RAMP D RD (SR8024 SEG 0010/0000)
0260/3069

DIR: E TOTAL LEN: 12.766 MI. DIST: 12-4 SR: 22
 LEFT MUN: ROBINSON T RIGHT MUN: ROBINSON T

RAMP A RD
 (SR8024 SEG 0260/1101) 0261/2975

1 0 00257 3 00 0640+74 064296 FT
 LENGTH(AH 3110 BK 2595) 0261/0000

064291 FT 1 0 00257 3 00 0641+69
 0260/0000 LENGTH(AH 3069 BK 2690)

MILEPOST 012.00 0251/1720

0250/1770 MILEPOST 012.00

SR 4009
 OP ID 62/4009/0090/0650 0251/0950
 TURNPIKE RAMP RD TOLL 5
 (TNPK) 0251/0895

SR 4009
 OP ID 62/4009/0090/0650 0250/1000
 TURNPIKE RAMP RD TOLL 5
 (TNPK) 0250/0840

1 0 00257 3 00 0614+79 061701 FT
 LENGTH(AH 2595 BK 3685) 0251/0000

061601 FT 1 0 00257 3 00 0614+79
 0250/0000 LENGTH(AH 2690 BK 3630)

PA TPK (1-576) RAM
 OP ID 62/7576/9900/0557 0241/3240
 PA TPK (1-576)
 OP ID 62/7576/9900/0558 0241/2835

PA TPK (1-576) RAM
 OP ID 62/7576/9900/0557 0240/3250
 PA TPK (1-576)
 OP ID 62/7576/9900/0558 0240/2845

CROSSOVER RD
 (CONN) 0241/1935

CROSSOVER RD
 (CONN) 0240/1960

TURNPIKE RAMP RD TOLL 5
 (TNPK) 0241/1595

TURNPIKE RAMP RD TOLL 5
 (TNPK) 0240/1705

MILEPOST 011.00 0241/0110

0240/0120 MILEPOST 011.00

1 0 00257 3 00 0579+04 058016 FT
 LENGTH(AH 3685 BK 2561) 0241/0000

057971 FT 1 0 00257 3 00 0578+74
 0240/0000 LENGTH(AH 3630 BK 2531)

DIR: E TOTAL LEN: 12.766 MI. DIST: 12-4 SR: 22
LEFT MUN: ROBINSON T RIGHT MUN: ROBINSON T

1 0 00257 3 00 0553+43 055455 FT		055440 FT	1 0 00257 3 00 0553+43
S PATRICK RN			S PATRICK RN
STRUCTURE LENGTH 29 FT			STRUCTURE LENGTH 29 FT
BMSID 62/0022/0230/0000			BMSID 62/0022/0230/0000
LENGTH(AH 2561 BK 1873) 0231/0000	5	5 0230/0000	LENGTH(AH 2531 BK 1886)
<hr/>			
1 0 00257 3 00 0533+99 053582 FT		053554 FT	1 0 00257 3 00 0534+32
LENGTH(AH 1873 BK 2957) 0221/0000	5	5 0220/0000	LENGTH(AH 1886 BK 2545)
MILEPOST 010.00 0211/2275		0210/1815	MILEPOST 010.00
RAMP B RD			RAMP D RD
(SR8048 SEG 0500/0000) 0211/2105			(SR8048 SEG 0750/0539)
<hr/>			
SR 4026			SR 4026
OP ID 62/4026/0010/0399 0211/1331		0210/0852	OP ID 62/4026/0010/0399
<hr/>			
RAMP A RD			RAMP C RD
(SR8048 SEG 0250/1039) 0211/0177			(SR8048 SEG 0010/0000)
1 0 00257 3 00 0504+42 050625 FT		051009 FT	1 0 00257 3 00 0508+87
ROBINSON			ROBINSON
SMITH T			SMITH T
LENGTH(AH 2957 BK 3405) 0211/0000	5	5 0210/0000	LENGTH(AH 2545 BK 3850)
SMITH		0200/3316	ROBINSON
ROBINSON T		0200/3053	SMITH T
			ROBINSON T
<hr/>			
ROBINSON			ROBINSON
SMITH T			SMITH T
L RACCOON RN			L RACCOON RN
STRUCTURE LENGTH 38 FT			STRUCTURE LENGTH 38 FT
BMSID 62/0022/0200/1869 0201/1800		0200/1869	BMSID 62/0022/0200/1869
<hr/>			
MILEPOST 009.00 0201/0380		0200/0370	MILEPOST 009.00
1 0 00257 3 00 0470+37 047220 FT		047159 FT	1 0 00257 3 00 0470+37
SR 4073			SR 4073
OP ID 62/4073/0010/0000			OP ID 62/4073/0010/0000
LENGTH(AH 3405 BK 1645) 0201/0000	5	5 0200/0000	LENGTH(AH 3850 BK 1672)

DIR: E TOTAL LEN: 12.766 MI. DIST: 12-4 SR: 22
 LEFT MUN: SMITH T RIGHT MUN: SMITH T

RACCOON CK.				RACCOON CK.			
STRUCTURE	LENGTH			STRUCTURE	LENGTH		
BMSID 62/0022/0190/0540	64 FT	0191/0467		BMSID 62/0022/0190/0540	64 FT	0190/0540	
1 0 00257 3 00 0453+83		045575 FT		1 0 00257 3 00 0453+83		045487 FT	
SR 4007				SR 4007			
OP ID 62/4007/0080/0000		0191/0000		OP ID 62/4007/0080/0000		0190/0000	
LENGTH(AH 1645 BK 2475)				LENGTH(AH 1672 BK 2380)			
1 0 00257 3 00 0428+67 043100 FT				043107 FT 1 0 00257 3 00 0430+36			
LENGTH(AH 2475 BK 2919) 0181/0000				0180/0000 LENGTH(AH 2380 BK 2997)			
MILEPOST 008.00 0171/2145				0170/2155 MILEPOST 008.00			
CROSSOVER RD (CONN) 0171/0795				CROSSOVER RD (CONN) 0170/0800			
1 0 00257 3 00 0399+48 040181 FT				040110 FT 1 0 00257 3 00 0399+14			
LENGTH(AH 2919 BK 3039) 0171/0000				0170/0000 LENGTH(AH 2997 BK 3022)			
1 0 00257 3 00 0369+50 037142 FT				037088 FT 1 0 00257 3 00 0368+92			
LENGTH(AH 3039 BK 1491) 0161/0000				0160/0000 LENGTH(AH 3022 BK 1485)			
MILEPOST 007.00 0151/1435				0150/1375 MILEPOST 007.00			
BR RACCOON C STRUCTURE LENGTH 13 FT				BR RACCOON C STRUCTURE LENGTH 13 FT			
BMSID 62/0022/0150/0220 0151/0228				0150/0220			
1 0 00257 3 00 0354+65 035651 FT				0150/0023			
SMITH HANOVER T				SMITH HANOVER T			
LENGTH(AH 1491 BK 2823) 0151/0000				035603 FT 1 0 00257 3 00 0354+01			
				0150/0000 LENGTH(AH 1485 BK 2890)			

DIR: E TOTAL LEN: 12.766 MI. DIST: 12-4 SR: 22
 LEFT MUN: HANOVER T RIGHT MUN: HANOVER T

CROSSOVER RD
 (CONN) 0141/0500
 1 0 00257 3 00 0325+82 032828 FT
 LENGTH(AH 2823 BK 2770) 0141/0000

MILEPOST 006.00 0131/1775

1 0 00257 3 00 0298+86 030058 FT
 LENGTH(AH 2770 BK 1816) 0131/0000

1 0 00257 3 00 0280+70 028242 FT
 SR 0018
 OP ID 62/0018/0840/1212
 LENGTH(AH 1816 BK 2074) 0121/0000

RAMP B RD
 (SR8046 SEG 0260/0000) 0111/1750

RAMP A RD
 (SR8046 SEG 0250/1328) 0111/0877
 MILEPOST 005.00 0111/0330
 1 0 00257 3 00 0260+41 026168 FT
 LENGTH(AH 2074 BK 1744) 0111/0000

1 0 00257 3 00 0242+97 024424 FT
 LENGTH(AH 1744 BK 3340) 0101/0000

CROSSOVER RD
 (CONN) 0140/0495
 1 0 00257 3 00 0325+11
 LENGTH(AH 2890 BK 2696) 0140/0000

MILEPOST 006.00 0130/1665

030017 FT 1 0 00257 3 00 0298+15
 0130/0000 LENGTH(AH 2696 BK 1745)

0120/0900 RAMP FROM SR 0018 SH
 (SR8046 SEG 0750/1000)

W 0120/0008 RWIS SITE/AT STAR LAKE
 028272 FT 1 0 00257 3 00 0280+70

SR 0018
 OP ID 62/0018/0840/1212
 0120/0000 LENGTH(AH 1745 BK 2170)

RAMP D RD
 (SR8046 SEG 0020/1131) 0110/1845

RAMP C RD
 (SR8046 SEG 0010/0000) 0110/1075

0110/0340 MILEPOST 005.00
 026102 FT 1 0 00257 3 00 0259+37
 0110/0000 LENGTH(AH 2170 BK 1683)

024419 FT 1 0 00257 3 00 0242+54
 0100/0000 LENGTH(AH 1683 BK 3297)

DIR: E TOTAL LEN: 12.766 MI. DIST: 12-4 SR: 22
 LEFT MUN: HANOVER T RIGHT MUN: HANOVER T

1 0 00257 3 00 0209+57 021084 FT		021122 FT	1 0 00257 3 00 0209+57
SR 4071			SR 4071
OP ID 62/4071/0010/0000			OP ID 62/4071/0010/0000
MILEPOST 004.00			MILEPOST 004.00
LENGTH(AH 3340 BK 2395) 0091/0000		0090/0000	LENGTH(AH 3297 BK 2503)

1 0 00257 3 00 0185+98 018689 FT		018619 FT	1 0 00257 3 00 0184+58
LENGTH(AH 2395 BK 2392) 0081/0000		0080/0000	LENGTH(AH 2503 BK 2492)

1 0 00257 3 00 0162+06 016297 FT		016127 FT	1 0 00257 3 00 0159+66
LENGTH(AH 2392 BK 2587) 0071/0000		0070/0000	LENGTH(AH 2492 BK 2439)
MILEPOST 003.00 0061/2130		0060/2180	MILEPOST 003.00

CROSSOVER RD			CROSSOVER RD
(CONN)			(CONN)
1 0 00257 3 00 0136+19 013710 FT		0060/0425	1 0 00257 3 00 0135+27
LENGTH(AH 2587 BK 3578) 0061/0000		013688 FT	LENGTH(AH 2439 BK 3486)
		0060/0000	

BMSEN MILEPOST 002.00 0051/0375		0050/0355	BMSEN MILEPOST 002.00
62/0022/0051/0000 0051/0112		0050/0112	62/0022/0050/0000

DIR: E TOTAL LEN: 12.766 MI. DIST: 12-4 SR: 22
LEFT MUN: HANOVER T RIGHT MUN: HANOVER T

1 0 00257 3 00 0100+38 010132 FT 010202 FT 1 0 00257 3 00 0100+38
SR 4005 SR 4005
BMSBG 62/0022/0051/0000 BMSBG 62/0022/0050/0000
LENGTH(AH 3578 BK 3481) 0051/0000 0050/0000 LENGTH(AH 3486 BK 2994)

CROSSOVER RD (CONN) 0041/1820 CROSSOVER RD (CONN) 0040/1300

1 0 00257 3 00 0065+43 006651 FT 007208 FT 1 0 00257 3 00 0071+18
LENGTH(AH 3481 BK 2542) 0041/0000 0040/0000 LENGTH(AH 2994 BK 3131)

MILEPOST 001.00 0031/1170 MILEPOST 001.00

1 0 00257 3 00 0041+01 004109 FT 004077 FT 1 0 00257 3 00 0039+87
LENGTH(AH 2542 BK 2259) 0031/0000 0030/0000 LENGTH(AH 3131 BK 2245)

1 0 00257 3 00 0017+42 001850 FT 001832 FT 1 0 00257 3 00 0017+42
SR 4069 SR 4069
OP ID 62/4069/0010/0000 OP ID 62/4069/0010/0000
LENGTH(AH 2259 BK 1850) 0021/0000 0020/0000 LENGTH(AH 2245 BK 1832)

CROSSOVER RD (CONN) 0011/0210 CROSSOVER RD (CONN) 0010/0210
1 0 00257 3 00 0000+00 000000 FT 000000 FT 1 0 00257 3 00 0000+00
NC WILLIAM PENN HW NC WILLIAM PENN HW
WEST VIRGINIA STATE LIN INTER-BK WEST VIRGINIA STATE LIN
(STBD) (STBD)
MFC BEGIN = B MFC BEGIN = B
LENGTH(AH 1850 BK 0000) 0011/0000 0010/0000 LENGTH(AH 1832 BK 0000)

EXTRACT DATE: 12/18/2023 ROADWAY MANAGEMENT SYSTEM PAGE NUMBER: 45
PRINT DATE: 12/21/2023 SLD COUNTY/SR - ANNUAL PRINT COUNTY: WASHINGTON
DIR: B TOTAL LEN: 27.173 MI. DIST: 12-4 SR: 19
LEFT MUN: PETERS T RIGHT MUN: PETERS T

AH-ALLEGHENY (02) 143473 FT
WASHINGTON RD INTER-AHD
(SR0019 SEG 0011/0000)
OLD WASHINGTON RD
(T986) 0601/2279

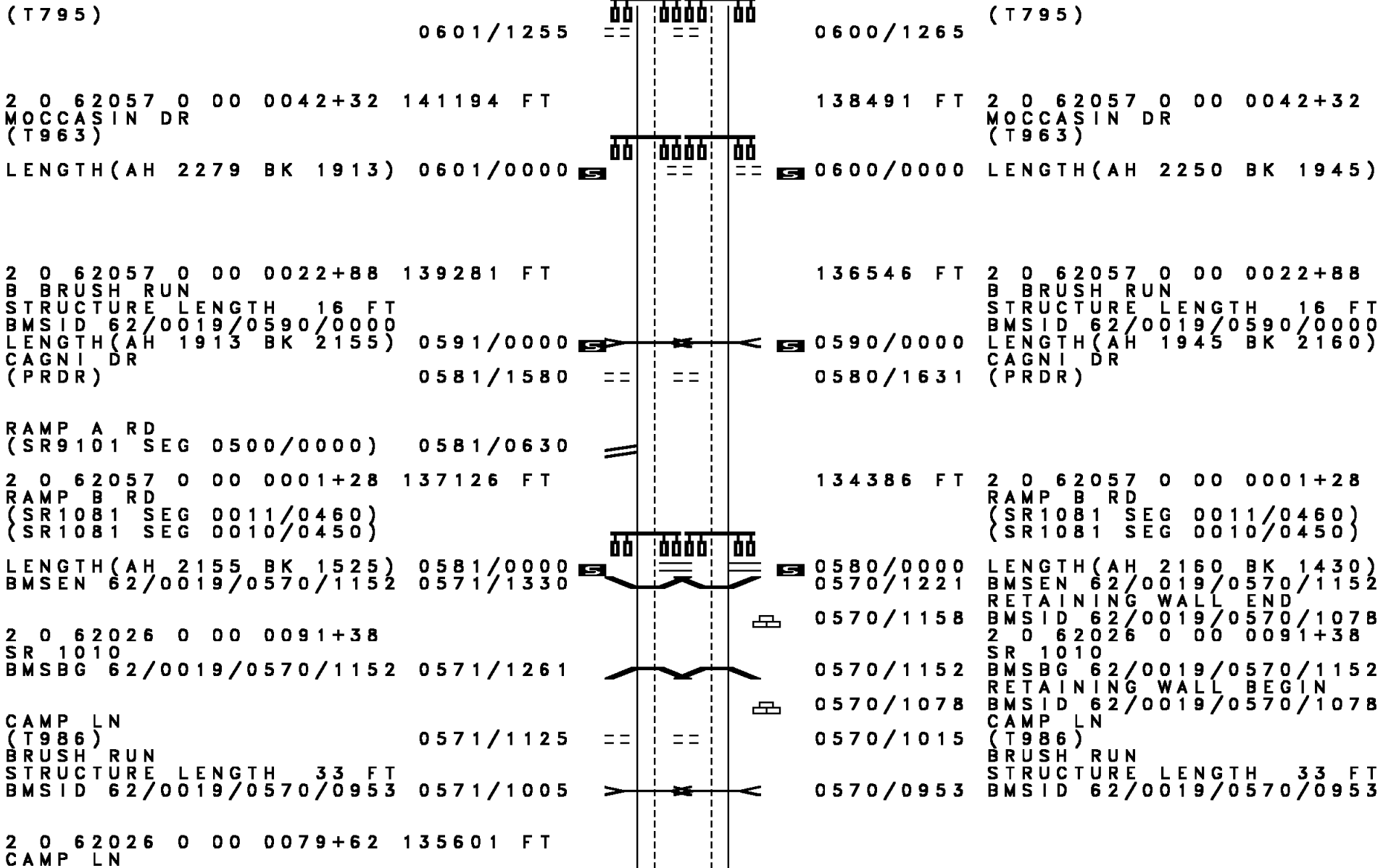
CIRCLE DR



140741 FT
INTER-AHD WASHINGTON RD
(SR0019 SEG 0010/0000)
OLD WASHINGTON RD
(T986) 0600/2250

CIRCLE DR

DIR: B TOTAL LEN: 27.173 MI. DIST: 12-4 SR: 19
 LEFT MUN: PETERS T RIGHT MUN: PETERS T



DIR: B TOTAL LEN: 27.173 MI. DIST: 12-4 SR: 19
 LEFT MUN: PETERS T RIGHT MUN: PETERS T

Stationing	Description	Stationing	Description
(T986) LENGTH(AH 1525 BK 3209) 0571/0000		132956 FT 0570/0000	2 0 62026 0 00 0080+26 LENGTH(AH 1430 BK 3595) CAMP LN
PETERS PL (PRDR) 0561/3100		0560/3505	(T986) PETERS PL
LC TO GALLERY DR (CONN) 0561/2790		0560/3400	(PRDR)
GALLERY DR (TWP) 0561/2690		0560/2990	GALLERY DR (TWP)
LC FROM GALLERY DR (CONN) 0561/2605			
PLEASANTVIEW DR (T823) 0561/1895		0560/2200	PLEASANTVIEW DR (T823)
HIDDEN VALLEY RD (T754) 0561/1455			HIDDEN VALLEY RD (T754)
GATESHEAD DR (T819) 0561/1185		0560/1775	GATESHEAD DR (T819)
MAPLE LN (T752) 0561/0320		0560/1545	MAPLE LN (T752)
		0560/0320	BRAUN DR (T883)
2 0 62026 0 00 0047+55 132392 FT		129361 FT	2 0 62026 0 00 0044+09
BRAUN DR (T883) 0561/0000		0560/0000	CENTER CHURCH RD (T910)
LENGTH(AH 3209 BK 2207) 0551/1870			LENGTH(AH 3595 BK 1965)
CENTER CHURCH RD (T910) 0551/1380		0550/1470	OLD OAK RD (T986)
OLD OAK RD (T986) 0551/0000			
2 0 62026 0 00 0025+48 130185 FT		127396 FT	2 0 62026 0 00 0025+44
LENGTH(AH 2207 BK 2548) 0541/1209		0550/0000	LENGTH(AH 1965 BK 2444)
RETAINING WALL END BMSID 62/0019/0541/0780 0541/1048			
B CHARTIERS STRUCTURE LENGTH 10 FT		0540/1081	B CHARTIERS STRUCTURE LENGTH 10 FT
BMSID 62/0019/0540/1081 0541/1048			BMSID 62/0019/0540/1081

DIR: B TOTAL LEN: 27.173 MI. DIST: 12-4 SR: 19
 LEFT MUN: PETERS T RIGHT MUN: PETERS T

Left Side Description	Left Side Stationing	Left Side Notes	Right Side Stationing	Right Side Description
PLEASANT AV (TB46)	0541/0875		0540/0870	PLEASANT AV (TB46)
RETAINING WALL BEGIN				
BMSID 62/0019/0541/0780	0541/0780	⏏		
OLD OAK RD (T750)	0541/0650	==	0540/0655	OLD OAK RD (T750)
L CHARTIERS				L CHARTIERS
STRUCTURE LENGTH 10 FT				STRUCTURE LENGTH 10 FT
BMSID 62/0019/0540/0537	0541/0534	➔	0540/0537	BMSID 62/0019/0540/0537 FROM 1002/0050 SH (CONN)
2 0 62026 0 00 0000+00	127637 FT		0540/0070	2 0 62026 0 00 0000+00
MCMURRAY RD (SR1002 SEG 0050/0000)			124952 FT	MCMURRAY RD (SR1002 SEG 0050/0000)
LENGTH(AH 2548 BK 3416)	0541/0000	⏏	0540/0000	LENGTH(AH 2444 BK 3433) TO 1002/0050 SH (CONN)
MCCONNELL DR (TWP)	0531/3120	==	0530/3325	
HOLT LN (T750)	0531/2900	==		
SANTONI PL (PRDR)	0531/2800	==		
SHOPPING CENTER DR (PRDR)				SHOPPING CENTER DR (PRDR)
LC TO T717 LN (CONN)				LC TO T717 LN (CONN)
0531/2505		⏏	0530/2530	
LC FROM T717 LN (CONN)	0531/2430	==		
MCDOWELL LN (T717)	0531/2060	==	0530/2085	MCDOWELL LN (T717)
LAKESIDE PZ (PRDR)				LAKESIDE PZ (PRDR)
CROSSWINDS DR (PRDR)	0531/0665	⏏	0530/0685	CROSSWINDS DR (PRDR)
			121519 FT	
1 1 05404 0 00 0025+08	124221 FT		0530/0000	1 1 05404 0 00 0025+00 OLD WATER DAM RD (TWP)
LENGTH(AH 3416 BK 2953)	0531/0000	⏏		LENGTH(AH 3433 BK 2965)
WATER DAM PLAZA DR (PRDR)		==		WATER DAM PLAZA DR (PRDR)

DIR: B TOTAL LEN: 27.173 MI. DIST: 12-4 SR: 19
 LEFT MUN: PETERS T RIGHT MUN: PETERS T

WATERDAM RD (SR1053 SEG 0064/1096)	0521/1940		0520/1935	WATERDAM RD (SR1053 SEG 0064/1096)
			0520/0795	PETERS NORTH STRABANE T
BMS EN 62/0019/0520/0000 0521/0161 1 1 04274 1 00 0034+05 121268 FT L CHARTIERS			0520/0161	BMS EN 62/0019/0520/0000
BMSBG 62/0019/0520/0000 PETERS NORTH STRABANE T			118554 FT	1 1 04274 1 00 0034+05 L CHARTIERS
LENGTH(AH 2953 BK 3400) 0521/0000			0520/0000	BMSBG 62/0019/0520/0000 LENGTH(AH 2965 BK 3429)
GLENCANON DR (T721)	0511/2435		0510/2413	BMS EN 62/0019/0510/2397
BMS EN 62/0019/0510/2397 0511/2434 1 1 04274 1 00 0023+82			0510/2397	1 1 04274 1 00 0023+82 CHARTIERS CK
CHARTIERS CK BMSBG 62/0019/0510/2397 0511/2418				BMSBG 62/0019/0510/2397
			115125 FT	1 1 04274 1 00 0000+00 B L CHARTIER STRUCTURE LENGTH 14 FT
1 1 04274 1 00 0000+00 117868 FT MCCLELLAND RD (SR1023 SEG 0070/0000)				BMSID 62/0019/0510/0000
GALLEY RD (SR1023 SEG 0070/0000)				MCCLELLAND RD (SR1023 SEG 0070/0000)
LENGTH(AH 3400 BK 2908) 0511/0000			0510/0000	GALLEY RD (SR1023 SEG 0070/0000)
B L CHARTIER STRUCTURE LENGTH 14 FT				LENGTH(AH 3429 BK 2924)
BMSID 62/0019/0510/0000 0501/2891				
BMS EN 62/0019/0500/1733 0501/1756 1 1 04274 0 00 0091+77			0500/1745	BMS EN 62/0019/0500/1733
B L CHARTIER BMSBG 62/0019/0500/1733 0501/1744			0500/1733	1 1 04274 0 00 0091+77 B L CHARTIER BMSBG 62/0019/0500/1733

DIR: B TOTAL LEN: 27.173 MI. DIST: 12-4 SR: 19
 LEFT MUN: NORTH STRABANE T RIGHT MUN: NORTH STRABANE T

Stationing	Structure	Length	Notes	Stationing	Structure	Length	Notes
1 1 04274 0 00 0074+41 114960 FT	LOCUST ST (T722)	0501/0000	5	112201 FT	1 1 04274 0 00 0074+41 LOCUST ST (T722)	0500/0000	5
DEMAR BL (T718)				DEMAR BL (T718)			
N STRABANE CTR (PRDR)				N STRABANE CTR (PRDR)			
B L CHARTIER STRUCTURE LENGTH 8 FT				B L CHARTIER STRUCTURE LENGTH 8 FT			
BMSID 62/0019/0490/1530 0491/2100				0490/2080			
0491/1507				0490/1530			
1 1 04274 0 00 0046+25 112142 FT	WEAVERTOWN RD (SR1025 SEG 0012/0000)	0491/0000	5	109378 FT	1 1 04274 0 00 0045+75 WEAVERTOWN RD (SR1025 SEG 0012/0000)	0490/0000	5
FULTON RD (T716)				FULTON RD (T716)			
0485/2193				0484/2195			
0485/1840				0484/1820			
				0484/1010			
BAYBERRY DR (PRDR)				NEILL DR (TWP)			
1 1 04274 0 00 0020+94 109611 FT	SMITH PL (T642)	0485/0050		106897 FT	1 1 04274 0 00 0020+94 SMITH PL (T642)	0484/0000	5
BAYBERRY DR (PRDR)				SMITH PL (T642)			
0485/0000				LENGTH(AH 2481 BK 1476)			
0481/1385							
SMITH PL (T642)							
LOCUST AV (T653)							
1 1 04274 0 00 0006+37 108083 FT	LINDEN RD (SR1006 SEG 0010/0000)	0481/0425		105421 FT	1 1 04274 0 00 0006+37 LINDEN RD (SR1006 SEG 0010/0000)	0480/0000	5
LENGTH(AH 1528 BK 1322)				LENGTH(AH 1476 BK 1326)			
0481/0000							

DIR: B TOTAL LEN: 27.173 MI. DIST: 12-4 SR: 19
 LEFT MUN: NORTH STRABANE T RIGHT MUN: NORTH STRABANE T

RAMP D RD (SR8023 SEG 0502/0000)	0461/0700			0460/0540	LOOP B RD (SR8023 SEG 0752/0949)
RAMP D2 RD (SR8023 SEG 0512/0755)	0461/0505				
BMSBG 62/0019/0461/0000	0461/0105			0460/0185	LOOP 1-2 RD (SR8023 SEG 0772/0000)
1 0 00108 0 01 0350+22	106761 FT			0460/0105	BMSBG 62/0019/0460/0000
SR 0519				104095 FT	1 0 00108 0 01 0350+22
BMSBG 62/0019/0461/0000					SR 0519
LENGTH(AH 1322 BK 2626)	0461/0000			0460/0000	BMSBG 62/0019/0460/0000
RAMP C RD (SR8023 SEG 0250/0630)	0451/2173				LENGTH(AH 1326 BK 2611)
				0450/1979	RAMP A RD (SR8023 SEG 0010/0715)
					(APRA) CAST & BAKER COR
				0450/1680	CAST & BAKER CORP
LINDLEY RD (T667)	0451/1345			0450/1365	LINDLEY RD (T667)
1 0 00108 0 00 0319+96	104135 FT			101484 FT	1 0 00108 0 00 0319+96
CHUBBIC RD (T667)					CHUBBIC RD (T667)
LENGTH(AH 2626 BK 3022)	0451/0000			0450/0000	LENGTH(AH 2611 BK 3013)
BOOT RD (T720)	0441/1840			0440/1835	BOOT RD (T720)
WATER ST (T626)	0441/0930			0440/0925	WATER ST (T626)
1 0 00108 0 00 0290+24	101113 FT			098471 FT	1 0 00108 0 00 0290+24
MANSFIELD RD (T647)					MANSFIELD RD (T647)
LENGTH(AH 3022 BK 2800)	0441/0000			0440/0000	LENGTH(AH 3013 BK 2784)
ZEMAN DR (T673)	0431/1725			0430/1735	ZEMAN DR (T673)

DIR: B TOTAL LEN: 27.173 MI. DIST: 12-4 SR: 19
 LEFT MUN: NORTH STRABANE T RIGHT MUN: NORTH STRABANE T

1 0 00108 0 00 0261+89 098313 FT
 CONKLIN RD
 (T639)
 LENGTH(AH 2800 BK 3290) 0431/0000

095687 FT 1 0 00108 0 00 0261+94
 CONKLIN RD
 (T639)
 LENGTH(AH 2784 BK 3295)

MEADOW BROOK DR
 (PRDR)
 0421/2075

MEADOW BROOK DR
 (PRDR)
 0420/2055
 KIRKWOOD DR
 (T636)
 0420/1570


1 0 00108 0 00 0229+25 095023 FT
 B CHARTIERS
 STRUCTURE LENGTH 10 FT
 BMSID 62/0019/0420/0000
 NORTH STRABANE
 SOUTH STRABANE T
 LENGTH(AH 3290 BK 2695) 0421/0000
 TO 1041/0010 SH
 (CONN)
 BURKETT LN
 (TWP)
 RACE TRACK RD
 (SR1041 SEG 0010/0000)
 (SR1041 SEG 0011/0000)
 0411/2545
 FROM 1041/0011 SH
 (CONN)
 0411/2390

092392 FT 1 0 00108 0 00 0229+25
 B CHARTIERS
 STRUCTURE LENGTH 10 FT
 BMSID 62/0019/0420/0000
 NORTH STRABANE
 SOUTH STRABANE T
 LENGTH(AH 3295 BK 2740)
 BURKETT LN
 (TWP)
 RACE TRACK RD
 (SR1041 SEG 0010/0000)
 (SR1041 SEG 0011/0000)
 0410/2505

DAVIS SCHOOL RD
 (SR1049 SEG 0110/1966) 0411/0050
 1 0 00108 0 00 0202+12 092328 FT
 FISCHER RD
 (T629)
 LENGTH(AH 2695 BK 1768) 0411/0000

089652 FT 1 0 00108 0 00 0202+60
 DAVIS SCHOOL RD
 (SR1049 SEG 0110/1966)
 LENGTH(AH 2740 BK 1794)
 FISCHER RD
 (T629)
 0410/0000

DIR: B TOTAL LEN: 27.173 MI. DIST: 12-4 SR: 19
 LEFT MUN: SOUTH STRABANE T RIGHT MUN: SOUTH STRABANE T



1 0 00108 0 00 0184+60 090560 FT
 LENGTH(AH 1768 BK 2831) 0401/0000 S

0400/1765

0400/0415 (TWP) MARTHA DR
 087858 FT 1 0 00108 0 00 0184+61
 S 0400/0000 LENGTH(AH 1794 BK 2277)

1 0 00108 0 00 0156+29 087729 FT
 LENGTH(AH 2831 BK 1858) 0391/0000 S

085581 FT 1 0 00108 0 00 0161+84
 S 0390/0000 LENGTH(AH 2277 BK 2424)

MUNCE RIDGE RD (T526)
 1 0 00108 0 00 0137+71 0381/0300
 LENGTH(AH 1858 BK 1391) 0381/0000 S

MUNCE RIDGE RD (T526)
 1 0 00108 0 00 0137+60
 S 0380/0000 LENGTH(AH 2424 BK 1420)

CAMERON RD (T573)
 MANIFOLD RD (SR1047 SEG 0010/0000)
 0371/1119

0370/1360 (T526)
 CAMERON RD (T573)
 MANIFOLD RD (SR1047 SEG 0010/0000)
 0370/1140

MANIFOLD RUN STRUCTURE LENGTH 14 FT
 BMSID 62/0019/0370/0541 0371/0543
 LC TO FOUNDRY WY (CONN) 0371/0075

MANIFOLD RUN STRUCTURE LENGTH 14 FT
 BMSID 62/0019/0370/0541 0370/0541

1 0 00108 0 00 0123+80 084480 FT
 FOUNDRY WY (PRDR)
 NORTH GATE PZ (PRDR)

0370/0065 (CONN) LC FROM NORTH GATE PZ
 081737 FT 1 0 00108 0 00 0123+40
 FOUNDRY WY (PRDR)
 NORTH GATE PZ (PRDR)

LENGTH(AH 1391 BK 2415) 0371/0000 S

S 0370/0000 LENGTH(AH 1420 BK 2224)
 LC TO MALL RD

DIR: B TOTAL LEN: 27.173 MI. DIST: 12-4 SR: 19
 LEFT MUN: SOUTH STRABANE T RIGHT MUN: SOUTH STRABANE T

LC FROM FOUNDRY WY (CONN)	0361/2305		0360/2150 (CONN)
LC TO FOUNDRY WY (CONN)	0361/1875		
FOUNDRY WY (PRDR)			0360/1695 LC FROM TRINITY PL (CONN)
TRINITY PL (PRDR)			FOUNDRY WY (PRDR)
LC FROM FOUNDRY WY (CONN)	0361/1775		TRINITY PL (PRDR)
	0361/1675		0360/1605
LC TO STRABANE SQ (CONN)	0361/0525		
STRABANE SQ (PRDR)			0360/0350 LC FROM TRINITY PL (CONN)
TRINITY PL (PRDR)			STRABANE SQ (PRDR)
LC FROM STRABANE SQ (CONN)	0361/0435		TRINITY PL (PRDR)
	0361/0345		0360/0270
1 0 00108 0 00 0099+65 082065 FT			0360/0170 LC TO TRINITY PL (CONN)
LENGTH(AH 2415 BK 2810) 0361/0000			079513 FT
SIGN: 3 CHORD TRUSS			1 0 00108 0 00 0101+16
BMSID 62/0019/0352/2680 0353/2730			LENGTH(AH 2224 BK 2885)
RAMP C SPUR RD			SIGN: 3 CHORD TRUSS
(SR8018 SEG 0262/0000) 0353/2247			BMSID 62/0019/0352/2680
WASHINGTON RD			
(SR0019 SEG 0352/2090) 0353/2105			RAMP D SPUR RD
RAMP D RD			(SR8018 SEG 0512/0140)
(SR8018 SEG 0502/0935) 0353/1990			WASHINGTON RD
			(SR0019 SEG 0353/2105)
			0352/2140
			0352/2090
			0352/1955
			(SR8018 RD SEG 0252/0000)
			SIGN: CANTILEVER
			0352/1900 BMSID 62/0019/0352/1900
			SR 0070 W
OP ID 62/0070/0185/0385 0353/1660			0352/1630 OP ID 62/0070/0185/0385
SR 0070 E			SR 0070 E
OP ID 62/0070/0184/0361 0353/1590			0352/1545 OP ID 62/0070/0184/0361

DIR: B TOTAL LEN: 27.173 MI. DIST: 12-4 SR: 19
 LEFT MUN: SOUTH STRABANE T RIGHT MUN: SOUTH STRABANE T

SIGN: CANTILEVER
 BMSID 62/0019/0353/1200 0353/1200
 RAMP A RD
 (SR8018 SEG 0752/0000) 0353/1050

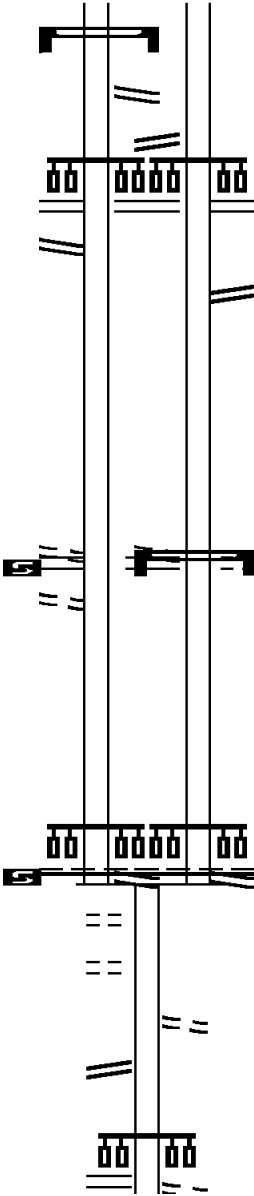
WASHINGTON RD
 (SR0019 SEG 0352/0880) 0353/0890
 RAMP B SPUR RD
 (SR8018 SEG 0022/0175) 0353/0810

0 0 00000 0 00 0000+00 079255 FT
 WASHINGTON MALL RD
 (PRDR)
 RAYMOND BL
 (PRDR)
 OAK SPRING RD
 (SR1045 SEG 0011/0000)
 LENGTH(AH 2810 BK 0995) 0353/0000
 FROM 1045/0010 SH
 (CONN) 0341/0915

1 0 00108 0 00 0061+86 078260 FT
 NC WASHINGTON RD

NORTH AV
 (SR1079 SEG 0010/3140)
 MFC BEGIN = B
 SOUTH STRABANE
 WASHINGTON C
 LENGTH(AH 0995 BK 3440) 0341/0000
 PENN DOT 12-4 DR
 (GOVT) 0330/3185
 PENN DOT 12-4 DR
 (GOVT) 0330/3075

RAMP RD
 (SR9405 SEG 0010/0000) 0330/3025



0352/1017 RAMP B RD
 (SR8018 SEG 0012/0720)
 WASHINGTON RD
 (SR0019 SEG 0353/0890)

0352/0880
 0352/0775 RAMP A SPUR RD
 (SR8018 SEG 0762/0000)

076628 FT 0 0 00000 0 00 0000+00
 SIGN: SHAPE OR TUBE
 BMSID 62/0019/0352/0000
 WASHINGTON MALL DR
 (PRDR)
 RAYMOND BL
 (PRDR)
 OAK SPRING RD
 (SR1045 SEG 0011/0000)
 LENGTH(AH 2885 BK 1038)

075590 FT 1 0 00108 0 00 0061+86
 NC WASHINGTON RD

0340/0000 NORTH AV
 (SR1079 SEG 0010/3140)
 MFC BEGIN = B
 SOUTH STRABANE
 WASHINGTON C
 LENGTH(AH 1038 BK 3440)

0330/3060 PINE ST
 (CITY)

RAMP RD
 (SR9405 SEG 0010/0210)

0330/2845 LINN AV
 (CITY)

DIR: B TOTAL LEN: 27.173 MI. DIST: 12-4 SR: 19
 LEFT MUN: WASHINGTON C RIGHT MUN: WASHINGTON C

				0330/2630	POPLAR ST (CITY)
				0330/2430	RYE AV (CITY)
				0330/2340	WHEAT AV (CITY)
				0330/2250	OATS AV (CITY)
				0330/2145	OAK ST (CITY)
MURTLAND AV (CITY)	0330/1995				
BLAIR AV (CITY)	0330/1510			0330/1675	ERIE ST (CITY)
HALLAM AV (CITY)	0330/1345			0330/1345	HALLAM AV (CITY)
				0330/1010	SHANNON AV (CITY)
				0330/0675	CENTRAL AV (CITY)
LOCUST AV (SR1009 SEG 0010/0000)	0330/0365			0330/0365	LINCOLN ST (CITY)
SUMMER AV (CITY)	0330/0225				
	074820 FT			072150 FT	1 0 00108 0 00 0026+84
HIGHLAND AV (CITY)	0330/0000			0330/0000	NC RIDGE AV LTH AH 003440 BK 001989
WALNUT ST (CITY)	0321/2270				
SPRUCE AV (CITY)	0321/1990				
CHESTNUT ST (CITY)	0321/1705				
PINE AV (CITY)	0321/1425				
BEAU ST (SR0136 SEG 0030/0000)	0321/1134				
CHERRY AL (CITY)	0321/0845				
WHEELING ST (CITY)	0321/0565				
STRAWBERRY AL (CITY)	0321/0285				

DIR: B TOTAL LEN: 27.173 MI. DIST: 12-4 SR: 19
 LEFT MUN: WASHINGTON C RIGHT MUN: WASHINGTON C

1 0 00108 0 00 0000+00 072150 FT
 MAIDEN ST
 (SR0040 SEG 0380/0727)
 NC COLLEGE ST
 COLLEGE ST
 (CITY)

MAIDEN ST INTER-BK
 (SR0019 SEG 0310/0464)
 MFC BEGIN = C
 LENGTH(AH 2670 BK 0464) 0321/0000

COLLEGE ST
 (CITY) 0310/0464
 071686 FT

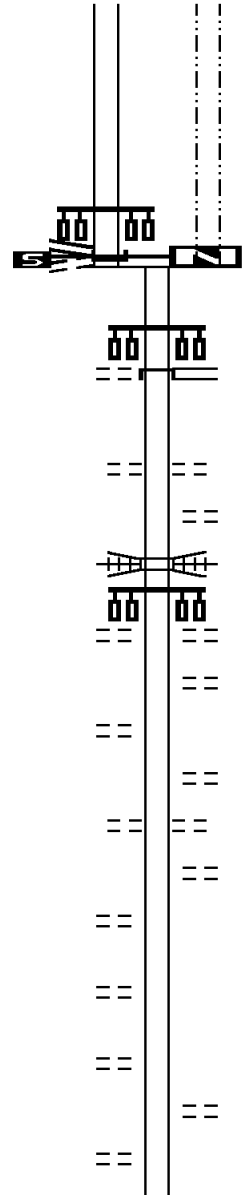
WADE AV
 (CITY) 0300/2560

HANNA ST
 (CITY) 0300/2195

ELM ST
 (CITY) 0300/1040

RAGGI WY
 (CITY) 0300/0160
 1 0 00113 0 00 0056+39 068370 FT
 RURAL AV
 (CITY) 0300/0000

ROSEWOOD AV
 (CITY) 0290/1470



072150 FT
 7320/0000
 INTER-AHD

0310/0464
 071686 FT

0310/0000

0300/2775

0300/2732

0300/2560

0300/2320

0300/1905

0300/1620

0300/1235

068370 FT

0300/0000

0290/1735

LTH AH 001989 BK 000464
 MAIDEN ST
 (SR0040 SEG 0380/0727)
 COLLEGE ST
 (SR0019 SEG 0321/0000)

1 0 00113 0 00 0023+35
 LINCOLN ST
 (CITY)
 LENGTH(AH 0464 BK 3316)
 EAST AV
 (CITY)
 CSX RAIL TRANSPORTATION
 OVERPASS IS RR X-ING
 WADE AV
 (CITY)

GANTZ ST
 (CITY)

SWART AL
 (CITY)
 LEMOYNE AV
 (CITY)
 STEWART AV
 (CITY)

LENGTH(AH 3316 BK 1973)
 DETROIT AV
 (CITY)

LINDEN AV

DIR: B TOTAL LEN: 27.173 MI. DIST: 12-4 SR: 19
 LEFT MUN: WASHINGTON C RIGHT MUN: WASHINGTON C

Location / Description	Segment ID	Length (FT)	Notes / Details
	0290/1280		(CITY)
	0290/0930		CITY AL (CITY)
	0290/0757		B CATFISH CK STRUCTURE LENGTH 10 FT BMSID 62/0019/0290/0757
SPRINGFIELD AV (CITY)	0290/0495		
	0290/0345	066397 FT	DUNN AV (CITY)
	0290/0000		1 0 00113 0 00 0076+25 SHRONTZ LN (CITY) LENGTH(AH 1973 BK 3556)
	0280/3276		WASHINGTON SOUTH STRABANE T SHRONTZ RUN STRUCTURE LENGTH 8 FT
	0280/3153		BMSID 62/0019/0280/3153 OAK HILL DR (T635)
WEAVER SPUR RD (T504)	0280/2575		SWARTZ SPUR RD (T504)
WEAVER SPUR RD (T504)	0280/2045		SWARTZ SPUR RD (T504)
	0280/1600		
	0280/0995		MCCOY LN (T481)
	0280/0775		LYMAN AV (T640)
	0280/0000	062841 FT	1 0 00113 0 00 0111+69 NASER AV (T944)
HAWTHORNE ST (T940)	0270/1210		LENGTH(AH 3556 BK 1341)
	0270/1135		VANCE STATION RD (SR2002 SEG 0010/0000)
TO 0019/0260 SH (CONN)	0270/0065	061500 FT	1 0 00113 0 00 0125+09 LACOCK HILL RD (T507)
			NC MAIDEN ST

DIR: B TOTAL LEN: 27.173 MI. DIST: 12-4 SR: 19
 LEFT MUN: SOUTH STRABANE T RIGHT MUN: SOUTH STRABANE T

FROM 0019/0270 SH
 (CONN)
 SANITARIUM RD
 (TWP)

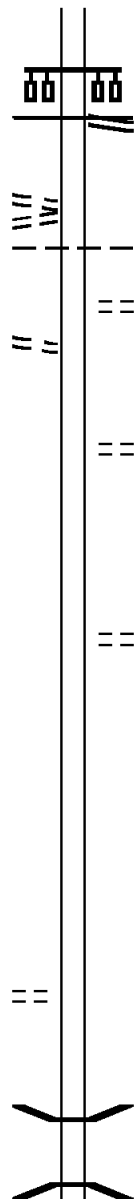
0260/1000

SHORT RD
 (T507)

0260/0095
 060458 FT

1 0 00325 0 02 0541+00 054221 FT
 CRAFT RD
 (T403)

0240/0000



NATIONAL PK
 (SR0040 SEG 0390/0000)
 MFC BEGIN = B
 LENGTH(AH 1341 BK 1042)

0270/0000

SOUTH STRABANE
 AMWELL T
 WILLOW DR
 (T425)

0260/0594

0260/0390

060458 FT 1 0 00325 0 02 0603+37
 GUINN DR
 (T424)

0260/0000

MEADOWVIEW DR
 (TWP)

0250/1435

056764 FT

056764 FT 1 0 00325 0 02 0566+43
 LENGTH(AH 3694 BK 2543)

0250/0000

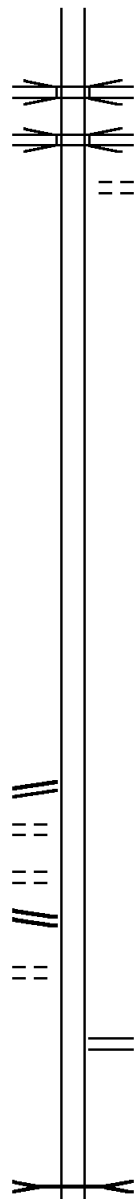
054221 FT

0240/0000 LENGTH(AH 2543 BK 1861)

0230/0214 BMS EN 62/0019/0230/0198
 1 0 00325 0 02 0524+25
 TRIB TO TENMILE CREEK
 0230/0198 BMSBG 62/0019/0230/0198

DIR: B TOTAL LEN: 27.173 MI.
 LEFT MUN: AMWELL T

DIST: 12-4 SR: 19
 RIGHT MUN: AMWELL T



052360 FT

052360 FT 1 0 00325 0 02 0524+34
 0230/0000 LENGTH(AH 1861 BK 1392)
 SR 0079
 0220/0971 OP ID 62/0079/0311/0980
 SR 0079
 0220/0805 OP ID 62/0079/0310/0780
 BURT LN
 0220/0485 (PRDR)
 050968 FT 1 0 00325 0 02 0510+42
 0220/0000 LENGTH(AH 1392 BK 1954)

050968 FT

049014 FT

049014 FT 1 0 00325 0 02 0490+88
 0210/0000 LENGTH(AH 1954 BK 3918)

045096 FT

045096 FT 1 0 00325 0 01 0451+70
 0200/0000 LENGTH(AH 3918 BK 1446)

RAMP B RD
 (SR8005 SEG 0760/0000) 0190/1040
 TO 8005/0760 SH
 (CONN) 0190/1000
 FROM 8005/0750 SH
 (CONN) 0190/0980
 RAMP A RD
 (SR8005 SEG 0750/0505) 0190/0945
 STOCK PILE #31
 (GOVT) 0190/0820

043650 FT

0190/0115 LONE PINE RD
 (SR2011 SEG 0320/2903)
 043650 FT 1 0 00325 0 00 0437+24
 NC WA YNESBURG RD
 B L TENMILE
 STRUCTURE LENGTH 25 FT
 BMSID 62/0019/0190/0000
 0190/0000 LENGTH(AH 1446 BK 1125)

DIR: B TOTAL LEN: 27.173 MI. DIST: 12-4 SR: 19
 LEFT MUN: AMWELL T RIGHT MUN: AMWELL T

S MAIN STREET ET
 (SR2001 SEG 0010/0000) 0180/0575

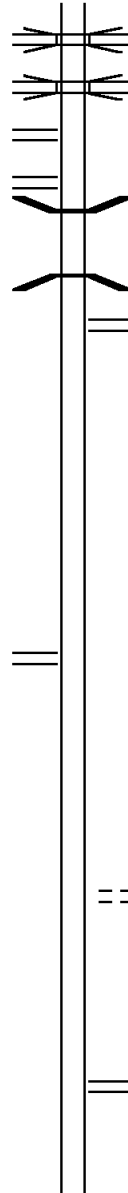
042525 FT

040157 FT

VAN KIRK RIDGE RD
 (SR2004 SEG 0060/1790) 0160/1292

037868 FT

035169 FT



SR0079
 0180/1001 OP ID 62/0079/0294/0885
 SR 0079
 0180/0891 OP ID 62/0079/0295/0900
 RAMP C RD
 0180/0720 (SR8005 SEG 0500/0865)

0180/0498 BMS EN 62/0019/0180/0465
 1 0 00325 0 00 0430+48
 L TENMILE CK
 0180/0465 BMSBG 62/0019/0180/0465
 RAMP D RD
 0180/0385 (SR8005 SEG 0250/0000)
 042525 FT 1 0 00325 0 00 0425+54
 0180/0000 LENGTH(AH 1125 BK 2368)

040157 FT 1 0 00325 0 00 0401+86
 0170/0000 LENGTH(AH 2368 BK 2289)

037868 FT 1 0 00325 0 00 0378+97
 0160/0000 LENGTH(AH 2289 BK 2699)

0150/1265 EDGEWOOD DR
 (T425)

035169 FT 1 0 00325 0 00 0351+98
 0150/0000 LENGTH(AH 2699 BK 2492)

0140/1857 WEAVER RUN RD
 (SR2006 SEG 0010/0000)

DIR: B TOTAL LEN: 27.173 MI. DIST: 12-4 SR: 19
 LEFT MUN: AMWELL T RIGHT MUN: AMWELL T

1 0 00325 0 00 0327+06 032677 FT
 (TBK2009) BAKER STATION
 (T628) 0140/0000 == 032677 FT
 0140/0000 LENGTH(AH 2492 BK 1638)

1 0 00325 0 00 0310+50 031039 FT
 HORNE RUN RD
 (T638) 0130/0000 == 031039 FT
 0130/0000 LENGTH(AH 1638 BK 2146)

028893 FT == 0120/0565 MANKEY RD
 (T735)
 028893 FT 1 0 00325 0 00 0289+16
 0120/0000 LENGTH(AH 2146 BK 2811)

026082 FT 026082 FT 1 0 00325 0 00 0261+05
 0110/0000 LENGTH(AH 2811 BK 1743)

024339 FT 024339 FT 1 0 00325 0 00 0243+62
 0100/0000 LENGTH(AH 1743 BK 3294)

1 0 00325 0 00 0210+68 021045 FT
 AMWELL TWP BLDG DR
 (GOVT) 0090/0000 == 021045 FT
 0090/0000 LENGTH(AH 3294 BK 2503)

DIR: B TOTAL LEN: 27.173 MI. DIST: 12-4 SR: 19
 LEFT MUN: AMWELL T RIGHT MUN: AMWELL T

	018542 FT			018542 FT	1 0 00325 0 00	0185+65
				0080/0000	LENGTH(AH 2503	BK 3442)
1 0 00325 0 00 0151+23	015100 FT	==		0070/0092		AMITY RIDGE RD
HILLSBORO RD				015100 FT		(T365)
(T365)	0070/0000	==		0070/0000	LENGTH(AH 3442	BK 1279)
	013821 FT			013821 FT	1 0 00325 0 00	0138+53
				0060/0000	LENGTH(AH 1279	BK 2443)
	011378 FT			011378 FT	1 0 00325 0 00	0114+10
				0050/0000	VILLAGE: AMITY	
					LENGTH(AH 2443	BK 2074)
HACKNEY STATION RD						
(SR2020 SEG 0060/3464)	0040/0550			0040/0525		GAUS HILL RD
						(T333)
	009304 FT			0040/0131	BMS EN 62/0019/0040/0000	
				009304 FT	1 0 00325 0 00	0093+36
						P3



DIR: B TOTAL LEN: 27.173 MI. DIST: 12-4 SR: 19
 LEFT MUN: AMWELL T RIGHT MUN: AMWELL T

ROAD NAME	START	END	TYPE	DESCRIPTION
	0040/0000		S	TENMILE CREEK BMSBG 62/0019/0040/0000 LENGTH(AH 2074 BK 3223)
RINGLAND RIDGE RD (T333)	0030/1708		=	TEN MILE RD (SR2020 SEG 0070/0000)
	0030/0965			BMSEN 62/0019/0030/0953 1 0 00325 0 00 0070+60 BRANCH OF TENMILE CREEK
	0030/0953			BMSBG 62/0019/0030/0953
	006081 FT			006081 FT 1 0 00325 0 00 0060+81
CAREY WY (T321)	0020/1745		S	0030/0000 LENGTH(AH 3223 BK 2245)
	0020/1679			BMSEN 62/0019/0020/1647 1 0 00325 0 00 0054+41 TENMILE CK.
	0020/1647			BMSBG 62/0019/0020/1647
	003836 FT		S	003836 FT 1 0 00325 0 00 0038+36 0020/0000 LENGTH(AH 2245 BK 3836)
DIVIDING RIDGE RD (T319)	0010/0060		=	
	000000 FT			000000 FT 1 0 00325 0 00 0000+00
				NC AMITY RIDGE RD INTER-BK AMITY RIDGE RD (SR0019 SEG 0510/3425) MFC BEGIN = D BK-GREENE (30)
	0010/0000		S	0010/0000 LENGTH(AH 3836 BK 0000)

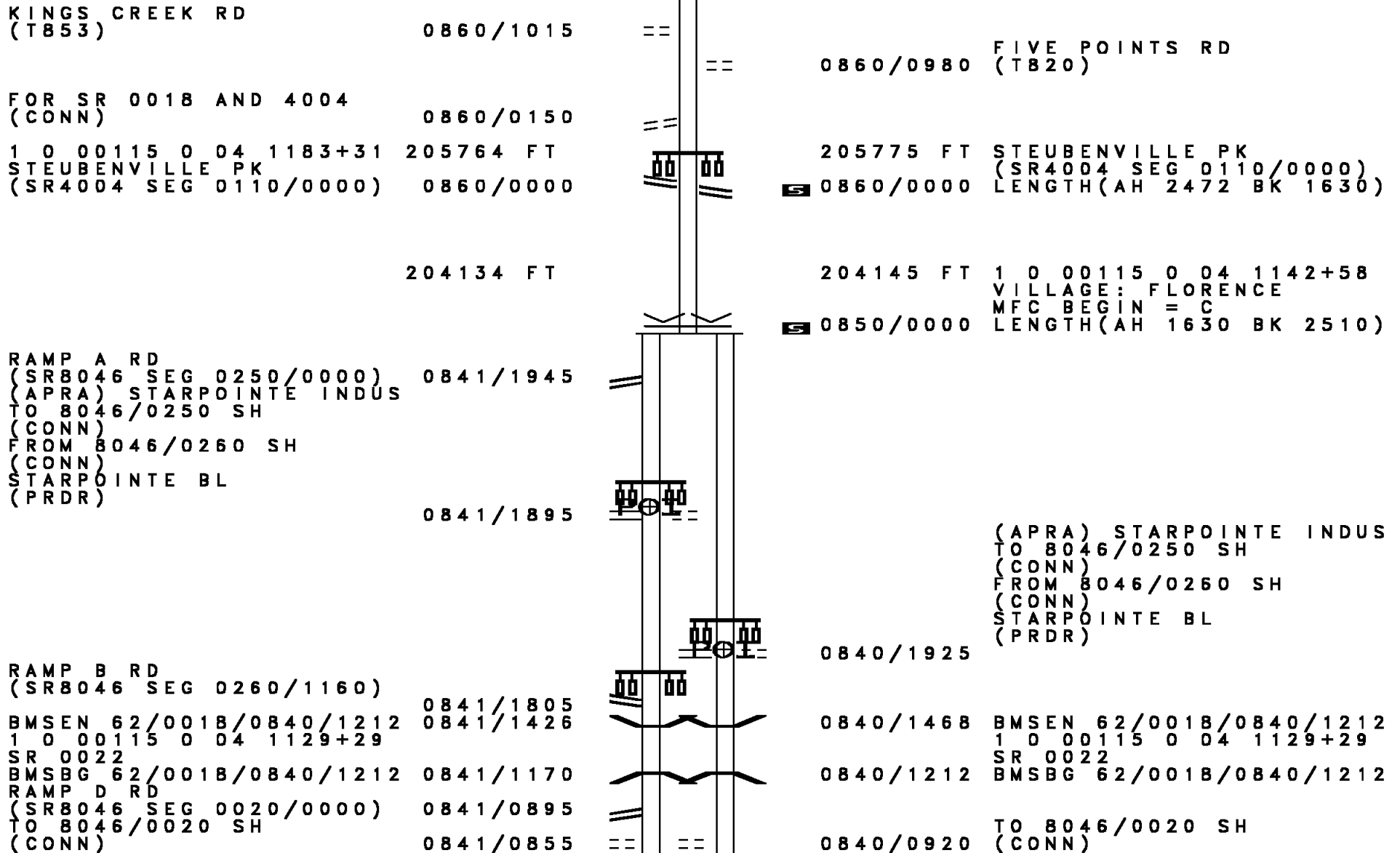
223221 FT		223232 FT	AH-BEAVER (04)	
		INTER-AHD MAIN ST	(SR0018 SEG 0010/0000)	
		0920/1716	NICOLE DR	
		0920/1110	(TWP)	
		0920/0685	HARPER DR	
		0920/0685	(TWP)	
221505 FT		221516 FT	1 0 00115 0 04 1315+75	VILLAGE: FRANKFORT SPGS
		0920/0000	1434 BURGETTSTOWN FLOR	(PRDR)
		0910/1575	LENGTH(AH 1716 BK 2423)	MECANNIC LN
		0910/1073	(TWP)	KINGS CK
	0910/1073	STRUCTURE LENGTH 10 FT	BMSID 62/0018/0910/1073	
219082 FT	219093 FT	1 0 00115 0 04 1291+52	LENGTH(AH 2423 BK 2368)	
0900/1940	0910/0000	(TWP)	(SR0018 SEG 0010/0000)	

BAKER ST (T406)

DIR: B TOTAL LEN: 42.279 MI. DIST: 12-4 SR: 18
 LEFT MUN: HANOVER T RIGHT MUN: HANOVER T

		==	0900/1430	MY LN (PRDR)
1 0 00115 0 04 1267+84	216714 FT		216725 FT	
MAXWELL RD (T869)	0900/0000	==	5 0900/0000	LENGTH(AH 2368 BK 2401)
COULTER ESTATE DR (PRDR)	0890/0945	==		
	214313 FT		214324 FT	
			1 0 00115 0 04 1243+95	MILLER AIRPORT RD
K - D LN (TWP)	0880/2655	==	5 0890/0000	(T404) LENGTH(AH 2401 BK 3199)
			==	M & M LN (TWP)
			==	FROATS DR (TWP)
			==	MCCUTCHEON DR (TWP)
			==	BURRIS ST (TWP)
BENNETT ACRES LN (TWP)	0880/0535	==		
	211114 FT		==	SEIBEL ST (TWP)
			==	211125 FT
			5 0880/0000	1 0 00115 0 04 1243+95 LENGTH(AH 3199 BK 2878)
			==	WINKLER LN (TWP)
			==	0870/2645
			==	BROCKMAN RD (PRDR)
			==	0870/1975
1 0 00115 0 04 1212+09	208236 FT		208247 FT	
PURDY RD (SR4003 SEG 0010/0000)	0870/0000	==	5 0870/0000	LENGTH(AH 2878 BK 2472)

DIR: B TOTAL LEN: 42.279 MI. DIST: 12-4 SR: 18
 LEFT MUN: HANOVER T RIGHT MUN: HANOVER T



EXTRACT DATE: 12/18/2023
PRINT DATE: 12/21/2023

ROADWAY MANAGEMENT SYSTEM
SLD COUNTY/SR - ANNUAL PRINT

PAGE NUMBER: 22
COUNTY: WASHINGTON

DIR: B TOTAL LEN: 42.279 MI.
LEFT MUN: HANOVER T

DIST: 12-4 SR: 18
RIGHT MUN: HANOVER T

FROM 8046/0010 SH
(CONN) 0841/0835 == ==
RAMP C RD
(SR8046 SEG 0010/1399) 0841/0790 ==
SIGN: 4 CHORD TRUSS
BMSID 62/0018/0840/0664 0841/0610 []

1 0 00115 0 04 1117+07 201654 FT
LENGTH(AH 2480 BK 1230) 0841/0000 []
KEYBANK PAVILION RD
(PRDR) 0835/1080 == ==
LC FROM KEYBANK PAVILIO 0835/0975 ==

1 0 00115 0 04 1105+22 200424 FT
MFC BEGIN = C
LENGTH(AH 1230 BK 1472) 0835/0000 []

LOG CABIN RD 198952 FT
(T847) 0830/0000 ==
LC FOR LOG CABIN RD
(CONN) 0820/1708 ==

196987 FT

194899 FT

193005 FT

POE

FROM 8046/0010 SH
(CONN) 0840/0900

SIGN: 4 CHORD TRUSS
BMSID 62/0018/0840/0664
RAMP RD
(SR8046 SEG 0750/0000)
1 0 00115 0 04 1117+05
LENGTH(AH 2510 BK 1183)
KEYBANK PAVILION RD
(PRDR) 0834/1075

200452 FT 1 0 00115 0 04 1105+22
MFC BEGIN = C
LENGTH(AH 1183 BK 1472)

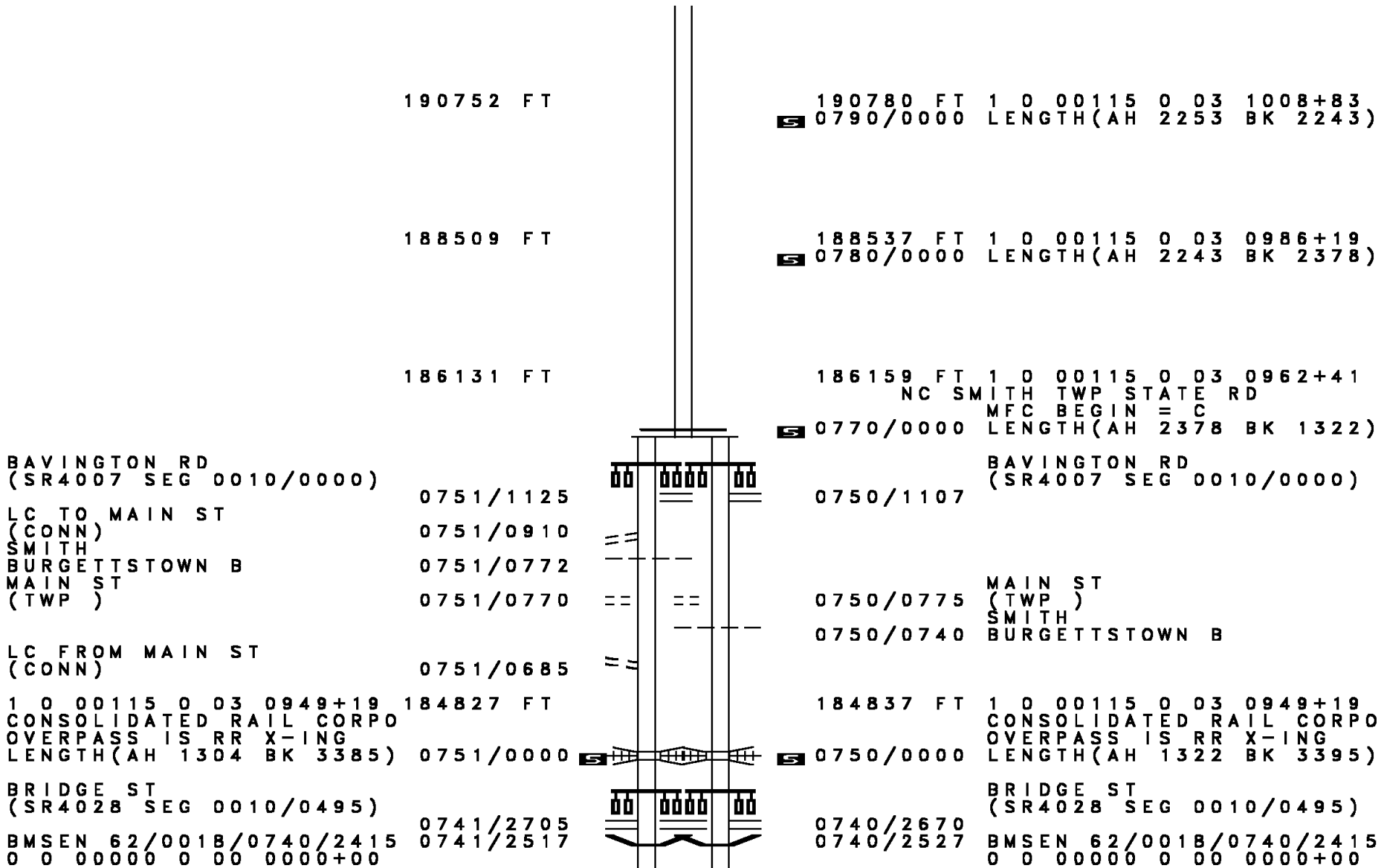
198980 FT 1 0 00115 0 04 1090+50
NC BURGETTSTOWN FLORENCE RD
[] 0830/0000 LENGTH(AH 1472 BK 1965)

0820/0798 HANOVER SMITH T
197015 FT 1 0 00115 0 04 1071+18
[] 0820/0000 LENGTH(AH 1965 BK 2088)

194927 FT 1 0 00115 0 03 1050+30
[] 0810/0000 LENGTH(AH 2088 BK 1894)
(APRA) UNION ELECTRIC S
UNION ELECTRIC RD
(PRDR) 0800/1335

193033 FT 1 0 00115 0 03 1031+36
[] 0800/0000 LENGTH(AH 1894 BK 2253)

DIR: B TOTAL LEN: 42.279 MI. DIST: 12-4 SR: 18
 LEFT MUN: SMITH T RIGHT MUN: SMITH T



DIR: B TOTAL LEN: 42.279 MI. DIST: 12-4 SR: 18
 LEFT MUN: BURGETTSTOWN B RIGHT MUN: BURGETTSTOWN B

BURG FK RACC BMSBG 62/0018/0740/2415 0741/2405 0740/2415 BURG FK RACC BMSBG 62/0018/0740/2415

TO 9403/0010 SH
 (CONN) 0741/0475 == ==
 MAIN ST
 (SR9403 SEG 0010/0267) 0741/0330 //
 (AAR 510437R)#TRKS 00 0741/0156 +-----+
 1 0 00115 0 03 0920+53 181442 FT
 NC J L BRUNNER MEMORIAL BP
 MFC BEGIN = C
 LENGTH(AH 3385 BK 1825) 0741/0000 [S]
 SHADY AV
 (BORO) 0730/1720 ==

NC J L BRUNNER MEMORIAL BP
 TO 9403/0010 SH
 (CONN) 0740/0440 == ==
 (AAR 510437R)#TRKS 00
 181442 FT 1 0 00115 0 03 0920+53
 MFC BEGIN = C
 LENGTH(AH 3395 BK 1825) [S] 0740/0000

179617 FT

HILL CREST AV
 (BORO) 0730/1610 ==
 SHORT ST (BORO) 0730/1175 ==
 SHORT ST (BORO) 0730/0930 ==
 VIAN DR (BORO) 0730/0535 ==
 179617 FT 1 0 00115 0 02 0898+02

MARKET ST
 (SR4008 SEG 0150/2224) 0720/2085 ==
 ERIE ST (BORO) 0720/1680 ==

[S] 0730/0000
 NC MA IN ST
 MARKET ST (BORO) 0720/2085 ==


177081 FT

BURGETTSTOWN
 SMITH T 0720/1531 ==
 FAIR ST (TWP) 0720/1200 ==
 FAIR ST (TWP) 0720/1150 ==
 ERIE MINE RD (T444) 0720/0950 ==
 177081 FT 1 0 00115 0 01 0872+79
 OSTOP RD (SR4021 SEG 0040/2227)

DIR: B TOTAL LEN: 42.279 MI. DIST: 12-4 SR: 18
 LEFT MUN: SMITH T RIGHT MUN: SMITH T

Street Name	Segment ID	Length (FT)	Notes
	0720/0000		LENGTH(AH 2536 BK 3136)
	0710/1825		BANK DR (T540)
	0710/0885		SPRING VALLEY ST (T524)
	0710/0335		HAMMOND AV (T410)
MCNAIR AV (T547)	0710/0135	173945 FT	1 0 00115 0 01 0839+19 OPEN SEWER STRUCTURE LENGTH 8 FT BMSID 62/0018/0710/0000 BAIRD AV (T527)
	0710/0000		LENGTH(AH 3136 BK 2577)
VETERANS WY (TWP)	0700/2410		
VETS ST (TWP)	0700/2350		
VILLAGE WY (T408)	0700/2215		
	0700/2180		HUDSON AV (T402)
	0700/1245		CARLISLE AV (T542)
SMITH PARK DR (PARK)	0700/1185		
	0700/0970		SHORT AV (TWP)
	0700/0705		WELCH AV (T414)
TOWNSHIP AL (TWP)	0700/0455		
	0700/0370		JOHN AV (T406)
	0700/0058		BR BURG FORK STRUCTURE LENGTH 12 FT BMSID 62/0018/0700/0058
GOLONKA LN (PRDR)	0700/0020	171368 FT	1 0 00115 0 01 0815+71 EASTON ST

EXTRACT DATE: 12/18/2023 ROADWAY MANAGEMENT SYSTEM PAGE NUMBER: 18
 PRINT DATE: 12/21/2023 SLD COUNTY/SR - ANNUAL PRINT COUNTY: WASHINGTON
 DIR: B TOTAL LEN: 42.279 MI. DIST: 12-4 SR: 18
 LEFT MUN: SMITH T RIGHT MUN: SMITH T



DIR: B TOTAL LEN: 42.279 MI. DIST: 12-4 SR: 18
 LEFT MUN: SMITH T RIGHT MUN: SMITH T

Stationing	Location	Notes
159566 FT	0660/0000	VILLAGE: ATLASBURG LENGTH(AH 2560 BK 2305)
157261 FT	0650/0000	LENGTH(AH 2305 BK 2453)
0640/0990	COVERED BRIDGE RD (T799)	
154808 FT	0640/0000	NC SMITH TWP STATE RD LENGTH(AH 2453 BK 2992)
	0630/2823	SMITH MOUNT PLEASANT T
151816 FT	0630/0000	MILLER RD (T783) LENGTH(AH 2992 BK 2119)
149697 FT	0620/0000	LENGTH(AH 2119 BK 2608)

CARNS LN
(TWP)

1 0 00115 0 01 0620+79
 SKYLINE DR
 (T783)

EXTRACT DATE: 12/18/2023 ROADWAY MANAGEMENT SYSTEM PAGE NUMBER: 16
 PRINT DATE: 12/21/2023 SLD COUNTY/SR - ANNUAL PRINT COUNTY: WASHINGTON

DIR: B TOTAL LEN: 42.279 MI. DIST: 12-4 SR: 18
 LEFT MUN: MOUNT PLEASANT T RIGHT MUN: MOUNT PLEASANT T

KOZARES LN (PRDR)	147089 FT 0600/2420	== ==	147089 FT 1 0 00115 0 01 0573+51 0610/0000 LENGTH(AH 2608 BK 2506)
			0600/2050 WELCH LN (PRDR)
	144583 FT		144583 FT 1 0 00115 0 01 0548+45 0600/0000 LENGTH(AH 2506 BK 2810)
	141773 FT		141773 FT 1 0 00115 0 01 0520+35 MAIN ST (SR0050 SEG 0210/0000) NC BURGETTSTOWN RD 0590/0000 LENGTH(AH 2810 BK 2505)
AVELLA RD (SR0050 SEG 0200/3738) FOR SR 0018 AND 0050 (CONN)	139268 FT 0580/0000 0570/2210	== ==	139268 FT 1 0 00545 0 01 0606+82 NC MAIN ST 0580/0000 LENGTH(AH 2505 BK 2502)
			0570/0037 BGN 0000/0000 END

DIR: B TOTAL LEN: 42.279 MI. DIST: 12-4 SR: 18
 LEFT MUN: MOUNT PLEASANT T RIGHT MUN: MOUNT PLEASANT T

1 0 00115 0 01 0495+58 136766 FT DONALDSON RD
 CALDWELL RD (T735)
 (T735) 0570/0000 5 0570/0000 LENGTH(AH 2502 BK 3734)

1 0 00115 0 01 0458+77 133032 FT
 HOOP LN
 (T492)
 MARTIN RD
 (T492) 0560/0000 5 0560/0000 LENGTH(AH 3734 BK 1392)

131640 FT 1 0 00115 0 01 0444+45
 ELM RD
 (T494)
 5 0550/0000 LENGTH(AH 1392 BK 2207)

129433 FT 1 0 00115 0 01 0423+43
 5 0540/0000 LENGTH(AH 2207 BK 2493)

1 0 00115 0 01 0398+50 126940 FT RED FOX RD
 EBERLE RD (SR4045 SEG 0080/0806)
 (SR4045 SEG 0080/0806) 0530/0000 5 0530/0000 LENGTH(AH 2493 BK 2347)
 B CHARTIERS
 STRUCTURE LENGTH 10 FT
 0520/1890 BMSID 62/0018/0520/1890

DIR: B TOTAL LEN: 42.279 MI. DIST: 12-4 SR: 18
 LEFT MUN: MOUNT PLEASANT T RIGHT MUN: MOUNT PLEASANT T

	124593 FT		124593 FT 1 0 00115 0 01 0374+98
			0520/0000 LENGTH(AH 2347 BK 2329)
SALVINI LN (TWP)	0510/0985 ==		
	122264 FT		122264 FT 1 0 00115 0 01 0351+69
			NC HENDERSON RD 2900 HENDERSON RD (PRDR)
CHAPMAN LN (T615)	0500/2820 ==		0510/0000 LENGTH(AH 2329 BK 2869)
			MOUNT PLEASANT CHARTIERS T STEWART MOBILE PARK DR (PRDR)
	119395 FT		119395 FT 1 0 00115 0 01 0323+00
			GRETNA RD (T695)
			0500/0000 LENGTH(AH 2869 BK 2661)
			WELSH RD (T661)
1 0 00115 0 01 0310+13 116734 FT			116734 FT
MULLBERRY HILL RD (T661)	0490/0000 ==		0490/0000 LENGTH(AH 2661 BK 2202)
1 0 00115 0 01 0274+47 114532 FT			114532 FT

DIR: B TOTAL LEN: 42.279 MI. DIST: 12-4 SR: 18
 LEFT MUN: CHARTIERS T RIGHT MUN: CHARTIERS T

AIRPORT RD (T534)	0480/0000	==	0480/0000	LENGTH(AH 2202 BK 3011)
	111521 FT		111521 FT	1 0 00115 0 01 0244+34
			0470/0000	LENGTH(AH 3011 BK 1797)
	109724 FT		109724 FT	1 0 00115 0 01 0226+37
		==		CROSS ROADS RD
			0460/0000	(T645) LENGTH(AH 1797 BK 2895)
		==	0450/1000	PETRONKA LN (PRDR)
1 0 00115 0 01 0197+50	106829 FT		106829 FT	
LYNN PORTAL RD (SR4035 SEG 0010/0000)	0450/0000	==	0450/0000	LENGTH(AH 2895 BK 2236)
	104593 FT		0440/0570	BARRE WOOD DR (T674)
			104593 FT	1 0 00115 0 01 0175+22
			0440/0000	LENGTH(AH 2236 BK 2638)
		==	0430/1755	CLARKE ST (T675)
		==	0430/1535	LIBERTY LN (PRDR)
		==	0430/1160	LIBERTY LN (PRDR)
		==	0430/0975	SARATOGA DR (T675)

Station	Distance	Notes
	101955 FT	101955 FT 1 0 00115 0 01 0148+84 0430/0000 LENGTH(AH 2638 BK 3026)
		LABREA DR (PRDR)
		RANGOS LN (TWP)
		CHARTIERS CANTON T
		0420/1584 REGENT DR (PRDR)
		0420/1185 LC FOR REGENT DR (CONN)
		0420/0940
HEWITT AV (T623)	0420/0020 098929 FT	0420/0020 098929 FT 1 0 00115 0 01 0118+58 OAK GROVE RD (SR4020 SEG 0010/0000)
		0420/0000 LENGTH(AH 3026 BK 1692)
		0410/1459 BMSBN 62/0018/0410/1375 BRIDGE POSTED (TONS) 0 0 00000 0 00 0000+00 SGL 35 COMB 40
		0410/1375 CHARTIERS CK BMSBG 62/0018/0410/1375 MONTERREY AV (TWP)
		0410/0875
HENDERSON RD (T849)	0410/0725	
	097237 FT	0410/0136 CANTON WASHINGTON C 097237 FT 1 0 00115 0 01 0101+67 0410/0000 LENGTH(AH 1692 BK 3167)
		KENTUCKY ST (CITY)
		HIGH ST (CITY)
		0400/2730 NEW YORK ST (CITY)
		0400/2210
WALLACE LN (CITY)	0400/2180	
		0400/1625 WILNA ST (CITY)
		0400/1590 SYCAMORE ST (CITY)

DIR: B TOTAL LEN: 42.279 MI. DIST: 12-4 SR: 18
 LEFT MUN: WASHINGTON C RIGHT MUN: WASHINGTON C

Segment	Stationing	Length	Notes
LOWLAND AV (CITY)	0400/0860		
1 0 00115 0 01 0070+02	094070 FT		
JEFFERSON AV (SR0844 SEG 0310/1718)	0400/0000		
WOODLAND AV (CITY)	0390/1455		
DAY AV (CITY)	0390/0170	092335 FT	
WYLIE AV (SR4022 SEG 0140/2749)	0390/0000		
BECK ST (CITY)	0380/1670		
OAKLAND AV (CITY)	0380/1020		
FACTORY WY (CITY)	0380/0180	089791 FT	
BRUCE ST (CITY)	0400/1240		
SUMMERLEA AV (CITY)	0400/0660		
ALLISON AV (CITY)	0400/0370		
TUBE AL (CITY)	0400/0195		
NC HENDERSON AV			
5 0400/0000			LENGTH(AH 3167 BK 1735)
WOODLAND AV (CITY)	0390/1430		
MAPLE AV (CITY)	0390/0955		
1 0 00115 0 01 0052+47	092335 FT		
WYLIE AV (CITY)			
5 0390/0000			MFC BEGIN = C LENGTH(AH 1735 BK 2544)
EAST WYLIE AV (CITY)	0380/2330		
SR 0070			
OP ID 62/0070/0165/0000	0380/2302		
SR 0070			
OP ID 62/0070/0164/0000	0380/2230		
RAMP C4 RD (SRB014 SEG 0750/1094)	0380/1820		
RAMP C3 RD (SRB014 SEG 0760/0000)	0380/1803		
TYLER AV (CITY)	0380/1670		
MONTGOMERY AV (CITY)	0380/0455		
1 0 00115 0 01 0027+12	089791 FT		
FOURTH ST (CITY)			

DIR: B TOTAL LEN: 42.279 MI. DIST: 12-4 SR: 18
 LEFT MUN: WASHINGTON C RIGHT MUN: WASHINGTON C

ADDISON ST
(CITY)

0370/0770

087772 FT

TO 0040/0340 SH
(CONN)

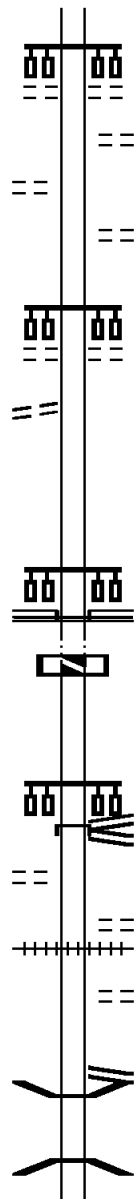
0360/0110
087130 FT

CHESTNUT ST
(SR0040 SEG 0351/0000)
(SR0040 SEG 0350/0000)

0360/0000
087130 FT

RAILROAD ST
(CITY)

0350/1380



0380/0000 LENGTH(AH 2544 BK 2019)
THIRD ST
(CITY)

0370/1520
0370/1030 SECOND ST
(CITY)

0370/0535 HALLAM AV
(CITY)
087772 FT 1 0 00115 0 01 0006+27
HALL AV
(CITY)

0370/0000 LENGTH(AH 2019 BK 0642)
087130 FT 1 0 00115 0 00 0000+00
NC JEFFERSON AV
CHESTNUT ST
(SR1083 SEG 0020/1727)

INTER-BK MAIDEN ST
(SR0040 SEG 0350/0000)
MFC BEGIN = B

0360/0000 LTH AH 000642 BK 002896
087130 FT
7352/0000 INTER-AHD
LTH AH 002896 BK 001677
MAIDEN ST
(SR0040 SEG 0380/0000)
MAIN ST
(SR1083 SEG 0010/0000)

0350/1677 MAIDEN ST
(SR0040 SEG 0380/0000)

0350/1330 RAILROAD ST
(CITY)
0350/1321 (AAR 145596S)#TRKS 01
SOUTH ST
(CITY)
0350/0820 NC MAIN ST
SOUTH MAIN ST
(SR2001 SEG 0110/2222)

0350/0675 BMS EN 62/0018/0350/0612
0350/0627 1 0 00109 0 04 0891+08
B CATFISH CK

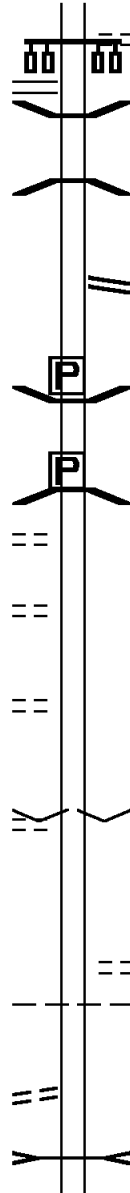
0350/0612 BMSBG 62/0018/0350/0612

DIR: B TOTAL LEN: 42.279 MI. DIST: 12-4 SR: 18
 LEFT MUN: WASHINGTON C RIGHT MUN: WASHINGTON C

Left Side Data	Right Side Data
085453 FT	085453 FT 1 0 00109 0 04 0884+78
	DEWEY AV
	(CITY)
	0350/0000 LENGTH(AH 1677 BK 2489)
	WASHINGTON
	0340/2272 NORTH FRANKLIN T
	CATFISH CK.
	STRUCTURE LENGTH 11 FT
	0340/2185 BMSID 62/0018/0340/2185
	LEGION LN
	0340/1870 (PRDR)
	0340/1580 TRINITY DR
	(T559)
	0340/1105 NOKOMIS DR
	(T917)
ZELT ST (T889) 0340/0570	
	PARK LN
	(TWP)
1 0 00109 0 03 0859+42 082964 FT	0340/0480 082964 FT
ZELT SQ (T889) 0340/0000	0340/0000 LENGTH(AH 2489 BK 2688)
MAIDEN ST (T572) 0330/2590	
QUALITY LN (PRDR) 0330/1945	
WILLIAMS ST (T529) 0330/1315	
1 0 00109 0 03 0832+54 080276 FT	080276 FT
ARMOUR ST (T524) 0330/0000	0330/0000 LENGTH(AH 2688 BK 2647)
MCJAY DR (T529) 0320/1265	
	THORNE DR
	(T516)
OLD PARK AV (T512) 0320/0825	
	OAKMONT RD
	(T518)
1 0 00109 0 03 0806+23 077629 FT	0320/0245 077629 FT
OLD PARK AV (T512) 0320/0000	0320/0000 LENGTH(AH 2647 BK 3659)

DIR: B TOTAL LEN: 42.279 MI. DIST: 12-4 SR: 18
 LEFT MUN: NORTH FRANKLIN T RIGHT MUN: NORTH FRANKLIN T

FRANKLIN FARMS RD
 (SR3013 SEG 0010/0000) 0310/2851



0310/3150 ARNOLD ST
 (T522)
 0310/2851
 0310/2767 BMS EN 62/0018/0310/2755
 0 0 00000 0 00 0000+00
 BR CHARTIERS
 0310/2755 BMSBG 62/0018/0310/2755

0310/1796 SCENIC DR
 (SR2007 SEG 0220/1106)

0310/0586 BMS EN 62/0018/0310/0533
 BRIDGE POSTED (TONS)
 1 0 00109 0 02 0775+15
 SGL 28 COMB 40
 CHARTIERS CK
 0310/0532 BMSBG 62/0018/0310/0533

DRIFTWOOD DR
 (T979) 0310/0500
 1 0 00109 0 02 0757+50 073970 FT
 RAMSEY RD
 (T583) 0310/0000

5 0310/0000 LENGTH(AH 3659 BK 2035)

SYCAMORE LN
 (PRDR) 0300/1035

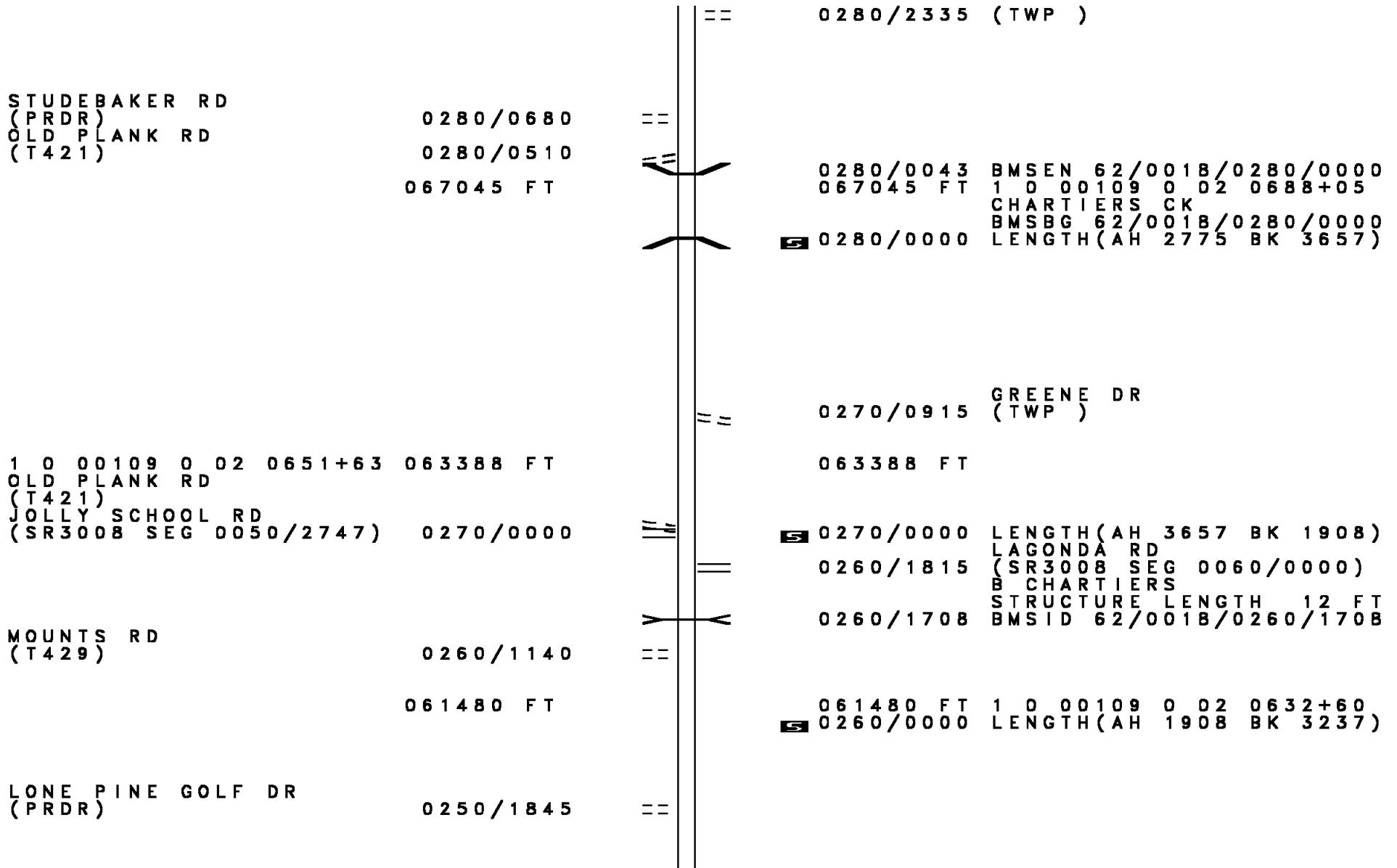
TIMBERLINE DR
 (PRDR) 071935 FT
 0300/0000

071935 FT 1 0 00109 0 02 0736+95
 5 0300/0000 VILLAGE: GABBY HEIGHTS
 LENGTH(AH 2035 BK 2115)

1 0 00109 0 02 0715+80 069820 FT
 VAN KIRK RD
 (T532) 0290/0000

0290/0365 TARBUCK LN
 (TWP)
 0290/0164 NORTH FRANKLIN
 069820 FT SOUTH FRANKLIN T
 5 0290/0000 LENGTH(AH 2115 BK 2775)
 B CHARTIERS
 STRUCTURE LENGTH 14 FT
 0280/2728 BMSID 62/0018/0280/2728
 WALKER LN

DIR: B TOTAL LEN: 42.279 MI. DIST: 12-4 SR: 18
 LEFT MUN: SOUTH FRANKLIN T RIGHT MUN: SOUTH FRANKLIN T



DIR: B TOTAL LEN: 42.279 MI. DIST: 12-4 SR: 18
LEFT MUN: SOUTH FRANKLIN T RIGHT MUN: SOUTH FRANKLIN T

Stationing	Distance	Notes	Stationing	Distance	Notes
	058243 FT		058243 FT	1 0 00109 0 02 0600+23	
			0250/0000	LENGTH(AH 3237 BK 2626)	
			0240/2310	ANNUITY DR (TWP)	
			0240/1620	SECURITY DR (TWP)	
OLD SCALE RD (SR3009 SEG 0010/0000)	0240/1382				
1 0 00109 0 02 0573+97 FARMER LN (T548)	055617 FT		055617 FT		
	0240/0000		0240/0000	LENGTH(AH 2626 BK 3104)	
			0230/2440	PATTERSON RD (TWP)	
			0230/2305	BEDILLION RD (T417)	
			0230/2141	CHARTIERS CK STRUCTURE LENGTH 15 FT BMSID 62/0018/0230/2141	
	052513 FT		052513 FT	1 0 00109 0 02 0543+11	
			0230/0000	CHARTIERS CK STRUCTURE LENGTH 10 FT BMSID 62/0018/0230/0000 LENGTH(AH 3104 BK 1990)	
	050523 FT		050523 FT	1 0 00109 0 02 0523+46	
			0220/0000	LENGTH(AH 1990 BK 2513)	

DIR: B TOTAL LEN: 42.279 MI. DIST: 12-4 SR: 18
 LEFT MUN: SOUTH FRANKLIN T RIGHT MUN: SOUTH FRANKLIN T

BETHEL CHURCH RD
 (T410)

048010 FT

0200/1545

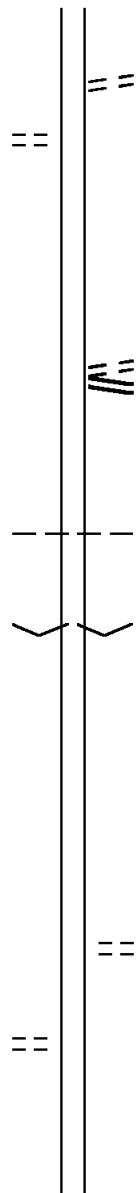
046322 FT

044217 FT

040925 FT

0170/1765

038223 FT



048010 FT 1 0 00109 0 02 0498+33
 DEERFIELD RD
 (T558)
 0210/0000 LENGTH(AH 2513 BK 1688)

046322 FT 1 0 00109 0 01 0480+31
 OLD POST RD
 (T411)
 PIKES PEAK RD
 (SR3020 SEG 0012/0000)
 0200/0000 LENGTH(AH 1688 BK 2105)

0190/0068 SOUTH FRANKLIN
 MORRIS T
 044217 FT 1 0 00109 0 01 0457+06
 VILLAGE: VAN BUREN
 NC PARK AV
 0190/0000 LENGTH(AH 2105 BK 3292)

040925 FT 1 0 00109 0 01 0424+14
 4284 PROSPERITY PK
 (PRDR)
 0180/0000 LENGTH(AH 3292 BK 2702)

038223 FT 1 0 00109 0 01 0397+12
 0170/0000 LENGTH(AH 2702 BK 2281)

CONKLIN DR
 (PRDR)

DIR: B TOTAL LEN: 42.279 MI. DIST: 12-4 SR: 18
 LEFT MUN: MORRIS T RIGHT MUN: MORRIS T

Stationing	Description	Stationing	Description
035942 FT		035942 FT	1 0 00109 0 01 0374+31
		0160/0000	LENGTH(AH 2281 BK 1261)
1 0 00109 0 01 0361+70	034681 FT	034681 FT	
SOUTH BRIDGE RD		0150/0000	LENGTH(AH 1261 BK 1659)
(SR0221 SEG 0100/0000)	0150/0000		MILLER LN
			(PRDR)
		0140/1555	NORTH AL
			(PRDR)
SPARTA RD		0140/0950	HERITAGE TRAIL RD
(SR3033 SEG 0050/2410)	0140/0950		(PRDR)
033022 FT		033022 FT	1 0 00109 0 00 0329+17
		0140/0000	LENGTH(AH 1659 BK 2676)
			CHURCH LN
		0130/2180	(TWP)
			B TENMILE CK
			STRUCTURE LENGTH 16 FT
030346 FT		0130/0109	BMSID 62/0018/0130/0109
		030346 FT	1 0 00109 0 00 0302+28
			VILLAGE: PROSPERITY
			GROVE RD
		0130/0000	(SR3031 SEG 0010/0000)
			LENGTH(AH 2676 BK 1531)
028815 FT		028815 FT	1 0 00109 0 00 0286+51
			PLUM SOCK RD
		0120/0000	(SR0221 SEG 0090/2764)
		0110/1823	LENGTH(AH 1531 BK 2040)
			BMSID 62/0018/0110/1745
			1 0 00109 0 00 0284+31

DIR: B TOTAL LEN: 42.279 MI. DIST: 12-4 SR: 18
 LEFT MUN: MORRIS T RIGHT MUN: MORRIS T

POTATO LN (TWP) 0110/0905

1 0 00109 0 00 0266+96 026775 FT
 MANSION PLACE RD (T352) 0110/0000

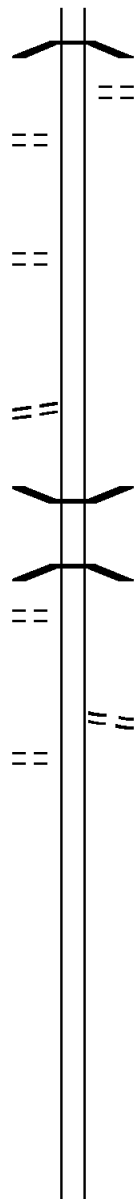
SHRIVER LN (T352) 0100/1730

SHRIVER LN (T352) 0100/0120
 023457 FT

GILDOW LN (T546) 0090/2740

020501 FT

1 0 00109 0 00 0180+90 018125 FT
 MCCORMICK RD



0110/1745 TENMILE CREEK
 BMSBG 62/0018/0110/1745
 0110/1445 PARK DR
 (TWP)

026775 FT
 0110/0000 LENGTH(AH 2040 BK 3318)

0100/0246 BMSEN 62/0018/0100/0232
 1 0 00109 0 00 0236+30
 BR SHORT CK
 0100/0232 BMSBG 62/0018/0100/0232

023457 FT 1 0 00109 0 00 0233+92
 COVERED BRIDGE RD
 (T339)
 0100/0000 LENGTH(AH 3318 BK 2956)

020501 FT 1 0 00109 0 00 0204+66
 0090/0000 LENGTH(AH 2956 BK 2376)

018125 FT

DIR: B TOTAL LEN: 42.279 MI. DIST: 12-4 SR: 18
 LEFT MUN: MORRIS T RIGHT MUN: MORRIS T

Segment Description	Stationing	Length	Notes
(T352)	0080/0000	==	0080/0000 LENGTH(AH 2376 BK 2627)
SPARTA RD (SR3033 SEG 0010/0000)	0070/1404	==	
DRY RUN RD (TWP)	0070/0706	==	
MCCORMICK RD (TWP)	0070/0205	==	BR SHORT CK STRUCTURE LENGTH 19 FT BMSID 62/0018/0070/0569
1 0 00109 0 00 0154+54	015498 FT		015498 FT
MCGUIER LN (T538)	0070/0000	==	0070/0000 LENGTH(AH 2627 BK 2348)
CABIN RD (T538)	0060/1705	==	
MCGUIER LN (TWP)	0060/0820	==	
	013150 FT		013150 FT 1 0 00109 0 00 0131+06 0060/0000 LENGTH(AH 2348 BK 2531)
	010619 FT		010619 FT 1 0 00109 0 00 0105+75 VILLAGE: SPARTA CASH DAY RD (SR3041 SEG 0020/3144)
			0050/0000 LENGTH(AH 2531 BK 3535)
1 0 00109 0 00 0070+43	007084 FT		007084 FT OLD CONCORD RD (T464)
HARVEY RD			

DIR: B TOTAL LEN: 42.279 MI. DIST: 12-4 SR: 18
 LEFT MUN: MORRIS T RIGHT MUN: MORRIS T

Segment ID	Start Station	End Station	Length	Notes
(T536)	0040/0000	0030/1259	0030/1238	LENGTH(AH 3535 BK 1441) BMSID 62/0018/0030/1238 1 0 00109 0 00 0068+39 BR SHORT CK
		0030/1238		BMSBG 62/0018/0030/1238
	005643 FT	0030/0253	005643 FT	SHORT CREEK STRUCTURE LENGTH 15 FT BMSID 62/0018/0030/0253 1 0 00109 0 00 0056+03 VILLAGE: OLD CONCORD OLD CONCORD RD (T352)
ELWOOD DAY RD (T315)	0020/3040	0030/0000		LENGTH(AH 1441 BK 3082)
VALLEY VIEW RD (T352)	0020/1070			
VALLEY VIEW RD (T352)	0020/0105 002561 FT	0020/0405		EIGHTEEN OAKS LN (PRDR)
		002561 FT		1 0 00109 0 00 0025+61
		0020/0000		LENGTH(AH 3082 BK 2561) MORRIS
		0010/2366		EAST FINLEY T
E FINLEY DR (SR0231 SEG 0010/0000)	0010/0418			
	000000 FT	0010/0013		SHORT CREEK STRUCTURE LENGTH 9 FT BMSID 62/0018/0010/0013 1 0 00109 0 00 0000+00
		000000 FT		NC PR INTER-BK PROSPERITY PK BROWNS CREEK RD (SR0018 SEG 0640/2797) MFC BEGIN = C BK-GREENE (30)
		0010/0000		LENGTH(AH 2561 BK 0000)