

Straight Line Diagram

(Including Drain Pipes)

Westmoreland 64

January 2024

This document was produced by the Pennsylvania Department of Transportation (PENNDOT) as an internal management tool for State maintained highways and is not to be used for other purposes. The printed information was compiled from the Department's computerized Roadway Management System (RMS) and is subject to change without notice. Use of any or all of the printed information for purposes other than those intended by the Department may not satisfy other accuracy and completeness requirements and the Department does not warrant that such printed information is accurate or complete.

ROADWAY MANAGEMENT SYSTEM
 INDEX FOR SR'S LOCATED IN THE COUNTY OF WESTMORELAND

SR	BGN	PAGE	END	PAGE	SR	BGN	PAGE	END	PAGE	SR	BGN	PAGE	END	PAGE
0022		1		34	1024	593		594		2005	697		697	
0030		35		87	1025	595		598		2006	698		703	
0031		88		115	1026	599		604		2007	704		707	
0051		116		126	1027	605		607		2008	708		709	
0056		127		147	1028	608		611		2009	710		713	
0066		148		166	1029	612		614		2010	714		717	
0070		167		184	1030	615		616		2011	718		718	
0119		185		213	1031	617		620		2012	719		725	
0130		214		244	1032	621		622		2013	726		728	
0136		245		262	1033	623		625		2014	729		730	
0156		263		264	1034	626		628		2015	731		734	
0201		265		272	1035	629		630		2016	735		738	
0217		273		283	1036	631		631		2017	739		743	
0259		284		296	1037	632		632		2018	744		744	
0271		297		303	1038	633		633		2019	745		746	
0286		304		316	1039	634		635		2021	747		749	
0356		317		325	1040	636		637		2023	750		754	
0366		326		339	1041	638		638		2025	755		761	
0381		340		350	1042	639		640		2027	762		764	
0400		351		365	1043	641		643		2029	765		766	
0711		366		393	1044	644		644		2031	767		771	
0780		394		400	1045	645		646		2033	772		778	
0819		401		434	1046	647		648		2035	779		781	
0906		435		446	1047	649		649		2037	782		785	
0981		447		487	1049	650		651		2039	786		788	
0982		488		508	1050	652		652		2041	789		789	
0993		509		522	1051	653		653		2043	790		797	
1001		523		523	1052	654		654		2045	798		800	
1002		524		524	1053	655		657		2049	801		801	
1003		525		525	1054	658		658		2051	802		802	
1004		526		527	1055	659		663		3001	803		803	
1005		528		529	1056	664		664		3002	804		806	
1006		530		533	1057	665		667		3003	807		809	
1007		534		539	1058	668		668		3004	810		810	
1008		540		544	1059	669		669		3005	811		811	
1009		545		546	1060	670		670		3006	812		812	
1010		547		549	1061	671		673		3007	813		814	
1011		550		553	1063	674		676		3008	815		817	
1012		554		555	1065	677		679		3009	818		820	
1013		556		557	1067	680		681		3010	821		824	
1014		558		560	1069	682		682		3011	825		827	
1015		561		562	1071	683		684		3012	828		830	
1016		563		563	1073	685		685		3013	831		833	
1017		564		568	1075	686		686		3014	834		838	
1018		569		573	1077	687		687		3015	839		841	
1019		574		575	1153	688		688		3016	842		852	
1020		576		579	2001	689		690		3017	853		854	
1021		580		581	2002	691		691		3018	855		857	
1022		582		588	2003	692		693		3019	858		858	
1023		589		592	2004	694		696		3020	859		861	

ROADWAY MANAGEMENT SYSTEM
INDEX FOR SR'S LOCATED IN THE COUNTY OF WESTMORELAND

SR	BGN	PAGE	END	PAGE	SR	BGN	PAGE	END	PAGE	SR	BGN	PAGE	END	PAGE
3021	862		866		3099	1012		1015		4046	1141		1143	
3022	867		869		3101	1016		1017		4047	1144		1144	
3023	870		871		3103	1018		1022		4048	1145		1150	
3024	872		873		3105	1023		1023		4049	1151		1152	
3025	874		877		3107	1024		1024		4050	1153		1154	
3026	878		882		3109	1025		1026		4051	1155		1157	
3027	883		884		3111	1027		1027		4052	1158		1158	
3029	885		886		3113	1028		1028		4053	1159		1160	
3030	887		888		3115	1029		1029		4054	1161		1162	
3031	889		892		3193	1030		1031		4055	1163		1163	
3033	893		895		4001	1032		1032		4056	1164		1164	
3034	896		896		4002	1033		1035		4057	1165		1165	
3035	897		899		4003	1036		1037		4058	1166		1166	
3036	900		900		4004	1038		1041		4059	1167		1168	
3037	901		908		4006	1042		1044		4060	1169		1169	
3039	909		911		4007	1045		1050		4061	1170		1171	
3040	912		912		4008	1051		1053		4062	1172		1172	
3041	913		914		4009	1054		1055		4063	1173		1174	
3042	915		915		4010	1056		1059		4065	1175		1176	
3043	916		917		4012	1060		1060		4067	1177		1178	
3044	918		918		4013	1061		1063		4069	1179		1180	
3045	919		924		4014	1064		1065		4071	1181		1182	
3046	925		925		4015	1066		1066		4073	1183		1188	
3047	926		932		4016	1067		1067		4075	1189		1191	
3048	933		933		4017	1068		1068		4077	1192		1194	
3049	934		937		4018	1069		1069		4079	1195		1196	
3051	938		938		4019	1070		1072		4081	1197		1202	
3053	939		939		4021	1073		1073		4083	1203		1205	
3055	940		940		4022	1074		1076		4085	1206		1206	
3057	941		942		4023	1077		1078		4087	1207		1209	
3059	943		948		4025	1079		1081		4089	1210		1212	
3061	949		951		4026	1082		1084		4091	1213		1213	
3063	952		953		4027	1085		1087		4093	1214		1215	
3065	954		955		4028	1088		1089		4095	1216		1217	
3067	956		956		4029	1090		1091		4097	1218		1218	
3069	957		961		4030	1092		1092		4099	1219		1221	
3071	962		968		4031	1093		1095		4101	1222		1222	
3073	969		973		4032	1096		1100		4105	1223		1226	
3075	974		975		4033	1101		1105		4107	1227		1227	
3077	976		980		4034	1106		1110		4109	1228		1228	
3079	981		983		4035	1111		1113		4111	1229		1229	
3081	984		987		4036	1114		1116		8001	1230		1231	
3083	988		989		4037	1117		1121		8002	1232		1232	
3085	990		990		4038	1122		1122		8003	1233		1234	
3087	991		991		4040	1123		1124		8004	1235		1235	
3089	992		1000		4041	1125		1128		8005	1236		1237	
3091	1001		1001		4042	1129		1130		8006	1238		1238	
3093	1002		1007		4043	1131		1132		8007	1239		1240	
3095	1008		1009		4044	1133		1134		8008	1241		1241	
3097	1010		1011		4045	1135		1140		8009	1242		1242	



December 30, 2023

Pennsylvania State Roads - Straight Line Diagrams

Contained within this document are the 2024 Pennsylvania Straight Line Diagrams (SLDs) for State Routes by county within a particular PennDOT district. At the end of each year, PennDOT takes a snapshot of its current SLD database and creates PDF files from the SLD snapshot. The SLDs are a graphical representation of State Routes (SRs) that PennDOT maintains. The information shown on the SLD is generated from data found in PennDOT's Roadway Management System (RMS) database. The data from RMS is constantly being updated to match actual roadway inventory data found on Pennsylvania's state highways. PennDOT's SR system is explained briefly in this document along with symbol definitions for each type of roadway feature or attribute found on the SLD. This PDF version of the SLD contains an individual county list of all state roads found in that county. The SRs found on the list are linked to the actual pages that show the individual SLDs. To find an SLD for a particular road that you want, simply point to that road on the SR index list and click on it to jump to the beginning page of that SLD.

If you have any questions or comments concerning information found in this document, please contact Ty Reed, Chief, Roadway Inventory and Testing Unit, Asset Management Division, Bureau of Operations, by calling (717) 787-7294.

Additional information on state owned highways is available from your local PENNDOT Engineering District Office, RMS Unit, RMS Coordinator.

Straight Line Diagram Disclaimer: This document is for informational purposes only and may be viewed by anyone. No part of the information contained in this document may be altered or redistributed without prior written consent of PENNDOT. Straight Line Diagram information is provided "as is" without warranty of any kind, either expressed or implied. This information could include technical inaccuracies or errors of omission. Changes may be made periodically to the information herein.

Copyright © 2023 by the Commonwealth of Pennsylvania. All rights reserved.



Asset Management Division

Mission Statement

To protect and preserve Pennsylvania's infrastructure by providing meaningful, timely, and accurate pavement and roadway management, design, standards, strategies, inventory and condition, as well as fair, consistent and efficient application of Commonwealth laws and regulations.

CUSTOMER SERVICE RATING FORM

Straight Line Diagram (SLD) – Customer Service Rating

As means to improve customer service, we would like you to rate the product/ service you have received, by circling a “grade” from “A” (excellent) to “E” (fail).

A **B** **C** **D** **E**

If your rating is not an “A,” please let us know what we could do better.

Name and Organization (optional)

Thank You.

(Fold along line, and tape or staple together before mailing)

(Cut along dashed line)

Bureau of Operations
Asset Management Division – PennDOT Annex
907 Elmerton Avenue
Harrisburg, PA 17110
ATTN: Ty Reed

PENNSYLVANIA DEPARTMENT OF TRANSPORTATION
Bureau of Operations, Asset Management Division

Location Referencing System (LRS) – Definitions, Uses & Testing

The Department's LRS, implemented in 1987, is the mechanism to designate the State highway network, to define roadway lengths, locations, and route connectivity, and to serve as the basis for the collection, storage, and integration of roadway information.

An LRS key is a unique series of numbers that identifies the location of each point or feature along a State route. The fourteen digit number is an integral part of the Roadway Management System (RMS) where roadway data is stored. 07/4016/0100/0857 is an example of an LRS key, which identifies County (CO) = 07, State Route (SR) = 4016, Segment (SEG) = 0100, and Offset = 0857.

County (CO)

Each of Pennsylvania's sixty-seven counties is identified by a number.

Name	#	Name	#	Name	#	Name	#
Adams	1	Clinton	18	Lackawanna	35	Potter	52
Allegheny	2	Columbia	19	Lancaster	36	Schuylkill	53
Armstrong	3	Crawford	20	Lawrence	37	Snyder	54
Beaver	4	Cumberland	21	Lebanon	38	Somerset	55
Bedford	5	Dauphin	22	Lehigh	39	Sullivan	56
Berks	6	Delaware	23	Luzerne	40	Susquehanna	57
Blair	7	Elk	24	Lycoming	41	Tioga	58
Bradford	8	Erie	25	McKean	42	Union	59
Bucks	9	Fayette	26	Mercer	43	Venango	60
Butler	10	Forest	27	Mifflin	44	Warren	61
Cambria	11	Franklin	28	Monroe	45	Washington	62
Cameron	12	Fulton	29	Montgomery	46	Wayne	63
Carbon	13	Greene	30	Montour	47	Westmoreland	64
Centre	14	Huntingdon	31	Northampton	48	Wyoming	65
Chester	15	Indiana	32	Northumberland	49	York	66
Clarion	16	Jefferson	33	Perry	50	Philadelphia	67
Clearfield	17	Juniata	34	Pike	51		

State Route (SR)

State Routes (SR's) are identified by four-digit numbers. SR numbers are assigned as follows:

- | | |
|--|-----------|
| 1. Traffic Routes: Routes designated as Interstates, US or PA Routes | 0001-0999 |
| 2. Quadrant Routes (Non-Traffic Routes) | 1001-4999 |
| 3. Relocated Traffic Routes | 6000-6999 |
| 4. Turned Back, Abandoned, or Null Routes | 7000-7999 |
| 5. Interchanges | 8001-8999 |
| 6. WYE's | 9101-9199 |
| 7. Rest Areas | 9201-9299 |
| 8. Truck Escape Ramps | 9301-9399 |
| 9. Others | 9401-9499 |
| 10. Park and Rides | 9501-9599 |

Even/Odd Convention: Even numbers are typically given to SR's in the East/West direction, and odd numbers to SR's that run North/South. This convention applies to Interstate Routes (except those that are Beltways or Spurs), and Quadrant Routes. This convention may or may not apply to PA or US Traffic Routes.

Hierarchy: If two or more traffic routes occupy the same section of roadway, the SR number is based on the "higher" type route, according to the following hierarchy. If the traffic routes are the same hierarchy class, then the SR number is assigned the lower numbered traffic route (Figure 1).

1. Interstates
2. U.S. Routes
3. PA Routes
4. Quadrant Routes

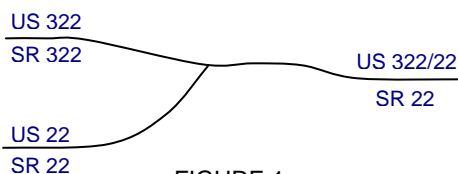


FIGURE 1

Other Numbering Conventions:

1. The first digit of a quadrant route is based on which quadrant of the county the route is located, as shown in the following diagram (Figure 2).
2. The last three digits of a Relocated Traffic Route are the same as the Traffic Route that was relocated.
3. Interchanges are numbered sequentially. Odd numbers are given to interchanges along SR's in the North/South direction; even numbers are given to interchanges along SR's in the East/West direction (Figure 3).
4. WYE's are given odd numbers if the connecting SR is odd numbered, and even numbers if the connecting SR is even numbered.
5. Rest Areas or Truck Escape Ramps are given odd numbers if they connect to the Southbound or Westbound side of an SR, and even numbers if they connect to the Northbound or Eastbound side.

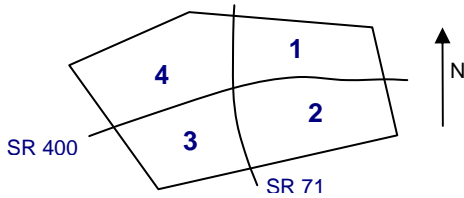


FIGURE 2

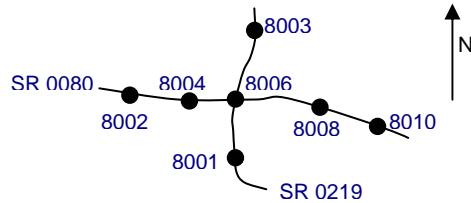


FIGURE 3

Segment (SEG)

State routes are divided into segments, which are approximately one-half mile long, and are identified by a four-digit number. Segment begin and end points are placed at physical features where possible. Segment numbers increase in the North or East direction, and typically by 10's (Figure 4). Segments are even numbered on undivided roadways, and in the Northbound or Eastbound direction of divided roadways. Segments are odd numbered in the Southbound or Westbound direction of divided roadways (Figure 5). Interstate segments are associated with the mile posts (Figure 6).

Undivided Roadways

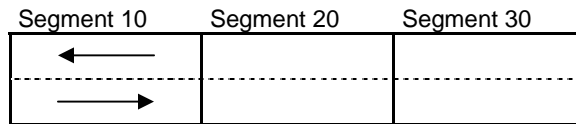


FIGURE 4

Divided Roadways

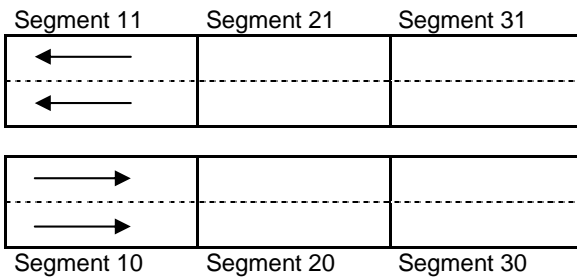


FIGURE 5

Interstate Roadways

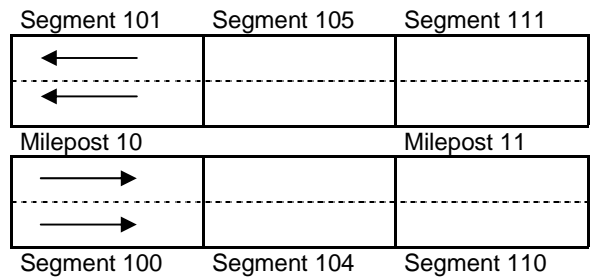


FIGURE 6

Turned Back, Abandoned, and Null Segments are given numbers in the range of 7000-7999. For two coinciding State routes, the route with "lower" hierarchy is "nulled."

Segment numbering restarts on Traffic Routes at County boundaries, except Interstates (Figure 7).

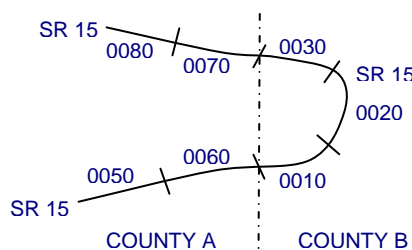


FIGURE 7

Offset

The offset, a subdivision of the segment, is the distance (in feet) from the beginning of the segment, expressed as a four-digit number. Offsets are measured in the increasing segment direction.

Segment Markers

Segment markers, which allow for easy identification of the LRS location on the State highway system, indicate the State route and segment number at the point that each segment is entered. If the beginning of a segment occurs at a physical feature, then the point of reference is at the physical feature and not the sign. At intersections, signs are used to identify beginning or ending State routes or segments.



Users of the LRS

Locations of all intersections, structures, and other points of interest are field verified and inventoried in the RMS. This information can be displayed on Straight Line Diagrams (SLD's) which can be viewed in the RMS, or hardcopy form. SLD books are refreshed and printed annually for distribution to the Department's District and County offices, as well as too many external entities.

A list of those within the Department that use the LRS to identify locations in the RMS and in the field includes personnel from the following organizations: Pavement Testing, County Maintenance, Traffic, Design, Surveys, Construction, Bridge, Permits, Crash Review, Planning and Programming, Posted & Bonded Roads, Tort Liability, and Emergency Management.

Users outside the Department include: County & Municipal governments, County 911, Planning Commissions, Federal Highway Administration, State & Local Police, Local Emergency Management, Delivery Services (UPS, Fed Ex, etc.), Fire Departments, Utility Companies, Contractors, and Consultants.

Without segment markers located in the field, all of these users would have to rely solely on the SLD, which would be extremely cumbersome at best and impossible for some.

Verification, QA & QC

In order to assure that LRS information is indicated properly in the RMS, on SLD's, and in the field, LRS Quality Assurance (QA) and Quality Commitment (QC) programs are performed each year. The Bureau of Operations, Asset Management Division, Roadway Inventory & Testing Unit (RITU) performs all Statewide QC testing. Field verification and QA is also performed by RITS, except in Engineering Districts 2-0, 11-0, and 12-0, where it is done "in-house." Each Engineering District is responsible for its own LRS completeness and maintenance with respect to the RMS.

Twenty percent of each county is field tested annually as part of the QA program, and five percent of each county is tested for the annual QC program. The goal of the QC program is to maintain at least 90% accuracy between the RMS and the actual field locations of highway features. Annual QC ratings are developed and reported to the Engineering Districts.









































Field testing is performed by two-person teams (a permanent employee that operates the test, and a temporary employee that drives the device) with the use of vans equipped with an on-board computer and a Data Measurement Subsystem. Testing is typically performed during the months of April through November.

Vehicle location and roadway features are displayed on the van's computer screen in SLD format, and the software accepts operator inputs verifying or modifying roadway feature locations, as well as comments. Though the system can function at greater speed, test speeds are typically less than 25 mph to ensure accuracy.

There are five categories of information that is verified and/or modified:

1. State Route Length
2. Segment Length
3. Roadway Geometry (lane count, pavement & shoulder types & widths)
4. Intersecting Feature Location (intersections & bridges)
5. Segment Marker Location

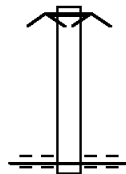
STRAIGHT LINE DIAGRAM (SLD) ANNUAL REFRESH ATTRIBUTE KEY PAGE 1 OF 2

 SEGMENT MARKER	 AHEAD LEFT INTER STATE OWNED	 RAILROAD CROSSING	 INTERSTATE MILEPOST
 TURNBACK	 AHEAD LEFT INTER NON-STATE	 RAILROAD OVER-PASS	 MFC BEGIN
 NULL	 AHEAD RIGHT INTE STATE OWNED	 OVER-PASS	 MUNICIPAL BOUNDARY
 UNDIVIDED HIGHWAY	 AHEAD RIGHT INTE NON-STATE	 BRIDGE END	 VILLAGE BEGIN
 PHYSICALLY DIVIDED	 BACK LEFT INTER STATE OWNED	 BRIDGE BEGIN	AH - LENGTH FORWARD TO NEXT SEGMENT BEGIN BK - LENGTH BACKWARD TO PREVIOUS SEGMENT BEGIN
 PAINT DIVIDED	 BACK LEFT INTER NON-STATE	 TUNNEL	
 INTERSECTION AHEAD	 BACK RIGHT INTER STATE OWNED	 SIGN STRUCTURE	MFC - MAINTENANCE FUNCTIONAL CLASS A = INTERSTATE EXPRESSWAY AND/OR PRINCIPLE ARTERIAL C = MINOR ARTERIAL D = COLLECTOR E = LOCAL ACCESS F = INTERCHANGE RAMP
 INTERSECTION BACK	 BACK RIGHT INTER NON-STATE	 P3 BRIDGE	
 REFERENCE AHEAD/BACK	 T-LEFT INTERSEC STATE OWNED	 RETAINING WALL	
 DIVIDED CONNECTOR	 T-LEFT INTERSEC NON-STATE	 BRIDGE/CULVERT UNDER FILL	NULL AND TURNBACK SEGMENTS ARE DISPLAYED IN THE DEPARTMENT'S ROADWAY MANAGEMENT SYSTEM (RMS) AS 100 FEET IN LENGTH. ACTUAL SEGMENT AND SECTION LENGTHS MAY VARY SIGNIFICANTLY
 CROSS INTERSEC STATE OWNED	 T-RIGHT INTERSEC STATE OWNED	 PIPE (STAMPP)	
 CROSS INTERSEC NON-STATE	 T-RIGHT INTERSEC NON-STATE	 ROTARY INTERSEC	

EXTRACT DATE: 12/18/2023 ROADWAY MANAGEMENT SYSTEM PAGE NUMBER: 1317
 PRINT DATE: 12/21/2023 SLD COUNTY/SR - ANNUAL PRINT COUNTY: WESTMORELAND
 DIR: N TOTAL LEN: .021 MI. DIST: 12-5 SR: 9503
 LEFT MUN: SALEM T RIGHT MUN: SALEM T

000110 FT

000000 FT



000110 FT END OF PARK AND RIDE
ROAD CLOSED AHEAD

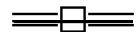
000000 FT 0 0 00000 0 00 0000+00
 NC PARK AND RIDE
 OLD WILLIAM PENN HW
 (T628)
 MFC BEGIN = F
 0010/0000 LENGTH(AH 0110 BK 0000)

EXTRACT DATE: 12/18/2023 ROADWAY MANAGEMENT SYSTEM PAGE NUMBER: 1316
 PRINT DATE: 12/21/2023 SLD COUNTY/SR - ANNUAL PRINT COUNTY: WESTMORELAND
 DIR: B TOTAL LEN: .044 MI. DIST: 12-5 SR: 9501
 LEFT MUN: MONESSEN C RIGHT MUN: MONESSEN C

000000 FT

000000 FT 0 0 00000 0 00 0000+00

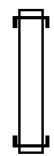
NC PARK AND RIDE
 PRICEDALE RD
 (SR3003 SEG 0010/0255)
 MFC BEGIN = F



0010/0000 LENGTH(AH 0230 BK 0000)

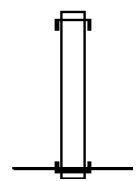
EXTRACT DATE: 12/18/2023 ROADWAY MANAGEMENT SYSTEM PAGE NUMBER: 1315
 PRINT DATE: 12/21/2023 SLD COUNTY/SR - ANNUAL PRINT COUNTY: WESTMORELAND
 DIR: W TOTAL LEN: .145 MI. DIST: 12-5 SR: 9450
 LEFT MUN: DERRY T RIGHT MUN: DERRY T

000765 FT
000395 FT



000765 FT
 INTER-AHD WILLIAM PENN HW
 0750/0370 (SR0022 SEG 0480/1325)
 000395 FT 0 0 00000 0 00 0000+00
 NC VEHICLE INSPECTION AREA E
 INTER-BK WILLIAM PENN HW
 (SR0022 SEG 0480/0955)
 0750/0000 LENGTH(AH 0370 BK 0395)

000000 FT

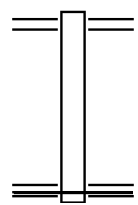


INTER-AHD WILLIAM PENN HW
 0250/0395 (SR0022 SEG 0461/2015)
 000000 FT 0 0 00000 0 00 0000+00
 NC VEHICLE INSPECTION AREA W
 INTER-BK WILLIAM PENN HW
 (SR0022 SEG 0461/2410)
 MFC BEGIN = F
 0250/0000 LENGTH(AH 0395 BK 0000)

EXTRACT DATE: 12/18/2023 ROADWAY MANAGEMENT SYSTEM PAGE NUMBER: 1314
PRINT DATE: 12/21/2023 SLD COUNTY/SR - ANNUAL PRINT COUNTY: WESTMORELAND

DIR: W TOTAL LEN: .046 MI. DIST: 12-5 SR: 9448
LEFT MUN: DERRY T RIGHT MUN: DERRY T

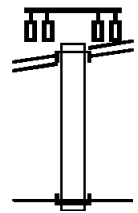
000245 FT
000000 FT



000245 FT WILLIAM PENN HW
0250/0245 (SR0022 SEG 0451/0625)
000000 FT 0 0 0000 0 00 0000+00
NC TO 22 WEST JUGHANDLE RD
WILLIAM PENN HW
(SR0022 SEG 0451/0740)
(SR0022 SEG 0450/0740)
MFC BEGIN = F
5 0250/0000 LENGTH(AH 0245 BK 0000)

EXTRACT DATE: 12/18/2023 ROADWAY MANAGEMENT SYSTEM PAGE NUMBER: 1313
 PRINT DATE: 12/21/2023 SLD COUNTY/SR - ANNUAL PRINT COUNTY: WESTMORELAND
 DIR: E TOTAL LEN: .076 MI. DIST: 12-5 SR: 9446
 LEFT MUN: MURRYSVILLE B RIGHT MUN: MURRYSVILLE B

WILLIAM PENN HW 000400 FT
 (SR0022 SEG 0060/2460)
 (SR0022 SEG 0061/2455) 0010/0400
 000000 FT

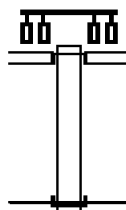


INTER-AHD COZY INN CUT OFF RD
 (T398)
 WILLIAM PENN HW
 000400 FT (SR0022 SEG 0061/2455)
 (SR0022 SEG 0060/2460)
 0010/0400
 000000 FT 0 0 00000 0 00 0000+00
 NC COZY INN JUGHANDLE RD
 INTER-BK WILLIAM PENN HW
 (SR0022 SEG 0060/2040)
 MFC BEGIN = F
 0010/0000 LENGTH(AH 0400 BK 0000)

EXTRACT DATE: 12/18/2023 ROADWAY MANAGEMENT SYSTEM PAGE NUMBER: 1312
 PRINT DATE: 12/21/2023 SLD COUNTY/SR - ANNUAL PRINT COUNTY: WESTMORELAND
 DIR: E TOTAL LEN: .054 MI. DIST: 12-5 SR: 9444
 LEFT MUN: MURRYSVILLE B RIGHT MUN: MURRYSVILLE B

000285 FT

000285 FT
 INTER-AHD TARR HOLLOW RD
 (BORO)
 WILLIAM PENN HW
 (SR0022 SEG 0050/0000)
 (SR0022 SEG 0051/0000)
 WILLIAM PENN HW
 (SR0022 SEG 0051/0000)
 (SR0022 SEG 0050/0000)
 0010/0285
 000000 FT 0 0 00000 0 00 0000+00
 NC TARR HOLLOW JUGHANDLE RD
 INTER-BK WILLIAM PENN HW
 (SR0022 SEG 0040/2465)
 MFC BEGIN = F
 0010/0000 LENGTH(AH 0285 BK 0000)

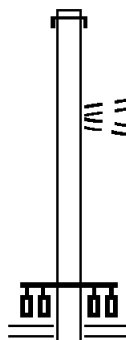


000000 FT

DIR: E TOTAL LEN: .185 MI. DIST: 12-5 SR: 9442
 LEFT MUN: MURRYSVILLE B RIGHT MUN: MURRYSVILLE B

000975 FT

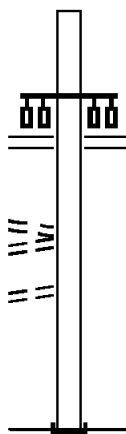
000400 FT



000975 FT INTER-AHD
 0260/0575 WILLIAM PENN HW
 (SRO022 SEG 0031/2565)
 TANGLEWOOD WAY
 (BORO)

0260/0170
 000400 FT (BORO)
 BRANTHOVER CUTOFF RD
 0 0 00000 0 00 0000+00
 WILLIAM PENN HW
 (SRO022 SEG 0041/0000)
 (SRO022 SEG 0040/0000)
 WILLIAM PENN HW
 (SRO022 SEG 0040/0000)
 (SRO022 SEG 0041/0000)

0260/0000 LENGTH(AH 0575 BK 0400)



WILLIAM PENN HW
 (SRO022 SEG 0041/0000)
 (SRO022 SEG 0040/0000)
 WILLIAM PENN HW
 (SRO022 SEG 0040/0000)
 (SRO022 SEG 0041/0000)

0250/0400

BRANTHOVER CUTOFF RD
 (BORO)
 TANGLEWOOD WAY
 (BORO)
 LC FROM S&T BANK DR
 (CONN)

0250/0250

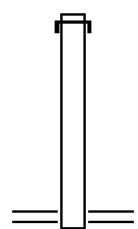
0250/0065
 000000 FT

000000 FT 0 0 00000 0 00 0000+00
 INTER-BK NC BRANTHOVER JUGHANDLE RD
 WILLIAM PENN HW
 (SRO022 SEG 0031/2765)
 MFC BEGIN = F

0250/0000 LENGTH(AH 0400 BK 0000)

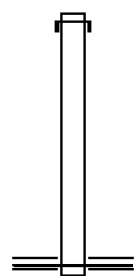
000870 FT

000435 FT



000870 FT
 INTER-AHD WILLIAM PENN HW
 0750/0435 (SR0022 SEG 0130/0255)
 000435 FT 0 0 0000 0 0 00 0000+00
 WILLIAM PENN HW
 (SR0022 SEG 0130/0000)
 (SR0022 SEG 0131/0000)
 WILLIAM PENN HW
 (SR0022 SEG 0131/0000)
 (SR0022 SEG 0130/0000)
 0750/0000 LENGTH(AH 0435 BK 0435)

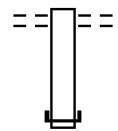
000000 FT



INTER-AHD WILLIAM PENN HW
 0250/0435 (SR0022 SEG 0121/2015)
 000000 FT 0 0 0000 0 0 00 0000+00
 NC JU GHANDLE RAMP RD
 WILLIAM PENN HW
 (SR0022 SEG 0121/2265)
 (SR0022 SEG 0120/2270)
 WILLIAM PENN HW
 (SR0022 SEG 0120/2270)
 (SR0022 SEG 0121/2265)
 MFC BEGIN = F
 0250/0000 LENGTH(AH 0435 BK 0000)

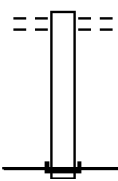
EXTRACT DATE: 12/18/2023 ROADWAY MANAGEMENT SYSTEM PAGE NUMBER: 1309
 PRINT DATE: 12/21/2023 SLD COUNTY/SR - ANNUAL PRINT COUNTY: WESTMORELAND
 DIR: E TOTAL LEN: .129 MI. DIST: 12-5 SR: 9438
 LEFT MUN: MURRYSVILLE B RIGHT MUN: MURRYSVILLE B

000680 FT
 000360 FT



000680 FT BERLIN FARM RD
 0500/0320 (T718)
 000360 FT 0 0 00000 0 00 0000+00
 INTER-BK WILLIAM PENN HW
 (SR0022 SEG 0101/0260)
 0500/0000 LENGTH(AH 0320 BK 0360)

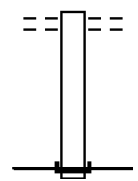
000000 FT



0010/0360 HARRISON CITY RD
 (T718)
 000000 FT 0 0 00000 0 00 0000+00
 NC JU GHANDLE RAMP RD
 INTER-BK WILLIAM PENN HW
 (SR0022 SEG 0090/3670)
 MFC BEGIN = F
 0010/0000 LENGTH(AH 0360 BK 0000)

EXTRACT DATE: 12/18/2023 ROADWAY MANAGEMENT SYSTEM PAGE NUMBER: 1308
 PRINT DATE: 12/21/2023 SLD COUNTY/SR - ANNUAL PRINT COUNTY: WESTMORELAND
 DIR: E TOTAL LEN: .065 MI. DIST: 12-5 SR: 9436
 LEFT MUN: MURRYSVILLE B RIGHT MUN: MURRYSVILLE B

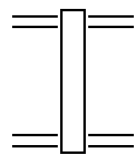
000345 FT
 000000 FT



000345 FT TRIANGLE LN
 0500/0345 (BORO)
 000000 FT 0 0 00000 0 00 0000+00
 INTER-BK NC JU GHANDLE RAMP RD
 WILLIAM PENN HW
 (SRO022 SEG 0081/0495)
 MFC BEGIN = F
 0500/0000 LENGTH(AH 0345 BK 0000)

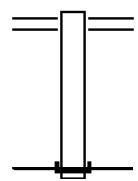
EXTRACT DATE: 12/18/2023 ROADWAY MANAGEMENT SYSTEM PAGE NUMBER: 1307
 PRINT DATE: 12/21/2023 SLD COUNTY/SR - ANNUAL PRINT COUNTY: WESTMORELAND
 DIR: E TOTAL LEN: .103 MI. DIST: 12-5 SR: 9434
 LEFT MUN: DONEGAL T RIGHT MUN: DONEGAL T

000545 FT
 000205 FT



000545 FT WILLIAM PENN HW
 0750/0340 (SR0022 SEG 0480/0240)
 000205 FT 0 0 00000 0 00 0000+00
 NC TO 22 EAST JUGHANDLE RD
 JONNET RD
 (SR1077 SEG 0010/0210)
 0750/0000 LENGTH(AH 0340 BK 0205)

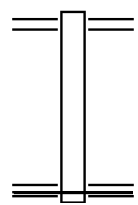
000000 FT



0010/0205 BAIRDSTOWN RD
 (SR1016 SEG 0010/0065)
 000000 FT 0 0 00000 0 00 0000+00
 NC TO 22 WEST JUGHANDLE RD
 INTER-BK WILLIAM PENN HW
 (SR0022 SEG 0470/1515)
 MFC BEGIN = F
 0010/0000 LENGTH(AH 0205 BK 0000)

EXTRACT DATE: 12/18/2023 ROADWAY MANAGEMENT SYSTEM PAGE NUMBER: 1306
 PRINT DATE: 12/21/2023 SLD COUNTY/SR - ANNUAL PRINT COUNTY: WESTMORELAND
 DIR: B TOTAL LEN: .083 MI. DIST: 12-5 SR: 9432
 LEFT MUN: DERRY T RIGHT MUN: DERRY T

000440 FT
 000000 FT

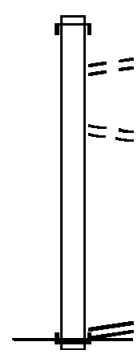


000440 FT WILLIAM PENN HW
 0010/0440 (SR0022 SEG 0440/0000)
 000000 FT 0 0 0000 0 00 0000+00
 NC JU GHANDLE C RD
 WILLIAM PENN HW
 (SR0022 SEG 0430/1595)
 (SR0022 SEG 0431/1580)
 MFC BEGIN = F
 0010/0000 LENGTH(AH 0440 BK 0000)

EXTRACT DATE: 12/18/2023 ROADWAY MANAGEMENT SYSTEM PAGE NUMBER: 1305
 PRINT DATE: 12/21/2023 SLD COUNTY/SR - ANNUAL PRINT COUNTY: WESTMORELAND
 DIR: B TOTAL LEN: .063 MI. DIST: 12-5 SR: 9430
 LEFT MUN: DERRY T RIGHT MUN: DERRY T

000330 FT

000000 FT

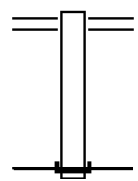


000330 FT
 INTER-AHD WESTINGHOUSE RD
 0500/0330 (SR1029 SEG 0031/0555)
 TO 1029/0040 SH
 0500/0190 (CONN)
 FROM 0022/0431 SH
 0500/0060 (CONN)
 000000 FT 0 0 00000 0 00 0000+00
 WILLIAM PENN HW
 (SR0022 SEG 0430/0600)
 (SR0022 SEG 0431/0575)
 NC SR 1029 CONNECTOR RD
 INTER-BK WILLIAM PENN HW
 (SR0022 SEG 0430/0600)
 MFC BEGIN = F
 0500/0000 LENGTH(AH 0330 BK 0000)

EXTRACT DATE: 12/18/2023 ROADWAY MANAGEMENT SYSTEM PAGE NUMBER: 1304
 PRINT DATE: 12/21/2023 SLD COUNTY/SR - ANNUAL PRINT COUNTY: WESTMORELAND
 DIR: W TOTAL LEN: .055 MI. DIST: 12-5 SR: 9428
 LEFT MUN: DERRY T RIGHT MUN: DERRY T

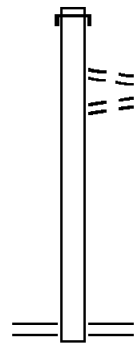
000290 FT

000000 FT



000290 FT TRUMAN RD
 (SR1056 SEG 0020/0730)
 TRUMAN RD
 (T923)
 0500/0290 0 0 00000 0 00 0000+00
 000000 FT NC JU GHANDLE B RD
 INTER-BK WILLIAM PENN HW
 (SRO022 SEG 0411/0490)
 MFC BEGIN = F
 0500/0000 LENGTH(AH 0290 BK 0000)

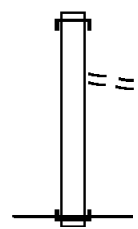
001185 FT



001185 FT
 INTER-AHD WILLIAM PENN WH
 0250/0680 (SR0022 SEG 0381/2495)
 LC FROM T935 RD
 0250/0140 (CONN)
 LC TO T935 RD
 0250/0040 (CONN)
 000505 FT 0 0 00000 0 00 0000+00
 NC JU GHANDLE NO SIX RD
 WILLIAM PENN HW
 (SR0022 SEG 0391/0000)
 (SR0022 SEG 0390/0000)
 WILLIAM PENN HW
 (SR0022 SEG 0390/0000)
 (SR0022 SEG 0391/0000)
 0250/0000 LENGTH(AH 0680 BK 0505)

000505 FT

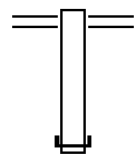
000000 FT



INTER-AHD WILLIAM PENN HW
 0010/0505 (SR0022 SEG 0380/0510)
 FROM 1033/0060 SH
 0010/0095 (CONN)
 000000 FT 0 0 00000 0 00 0000+00
 NC JU GHANDLE NO FIVE RD
 INTER-BK STATE PARK RD
 (SR1033 SEG 0071/0055)
 MFC BEGIN = F
 0010/0000 LENGTH(AH 0505 BK 0000)

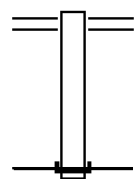
EXTRACT DATE: 12/18/2023 ROADWAY MANAGEMENT SYSTEM PAGE NUMBER: 1302
 PRINT DATE: 12/21/2023 SLD COUNTY/SR - ANNUAL PRINT COUNTY: WESTMORELAND
 DIR: E TOTAL LEN: .122 MI. DIST: 12-5 SR: 9424
 LEFT MUN: DERRY T RIGHT MUN: DERRY T

000645 FT
 000125 FT



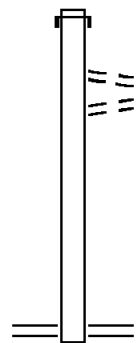
000645 FT RUSHWOOD RD
 0500/0520 (SR1035 SEG 0010/0195)
 000125 FT 0 0 00000 0 00 0000+00
 NC JU GHANDLE NO FOUR RD
 INTER-BK WILLIAM PENN WH
 (SR0022 SEG 0361/0535)
 0500/0000 LENGTH(AH 0520 BK 0125)

000000 FT



0010/0125 STONE JUG RD
 (SR1035 SEG 0006/0200)
 000000 FT 0 0 00000 0 00 0000+00
 NC JU GHANDLE NO THREE RD
 INTER-BK WILLIAM PENN HW
 (SR0022 SEG 0350/1970)
 MFC BEGIN = F
 0010/0000 LENGTH(AH 0125 BK 0000)

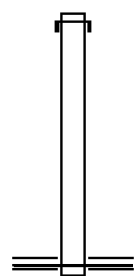
000805 FT



000805 FT
 INTER-AHD WILLIAM PENN HW
 0250/0425 (SR0022 SEG 0335/1155)
 LC FROM T906 RD
 0250/0145 (CONN)
 LC TO T906 RD
 0250/0065 (CONN)
 000380 FT 0 0 0000 0 0 00 0000+00
 NC JU GHANDLE NO TWO RD
 WILLIAM PENN HW
 (SR0022 SEG 0341/0000)
 (SR0022 SEG 0340/0000)
 WILLIAM PENN HW
 (SR0022 SEG 0340/0000)
 (SR0022 SEG 0341/0000)
 0250/0000 LENGTH(AH 0425 BK 0380)

000380 FT

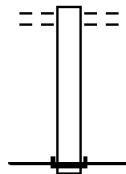
000000 FT



INTER-AHD WILLIAM PENN HW
 0010/0380 (SR0022 SEG 0334/0235)
 000000 FT 0 0 0000 0 0 00 0000+00
 NC JU GHANDLE NO ONE RD
 WILLIAM PENN HW
 (SR0022 SEG 0334/0000)
 (SR0022 SEG 0335/0000)
 WILLIAM PENN HW
 (SR0022 SEG 0335/0000)
 (SR0022 SEG 0334/0000)
 MFC BEGIN = F
 0010/0000 LENGTH(AH 0380 BK 0000)

EXTRACT DATE: 12/18/2023 ROADWAY MANAGEMENT SYSTEM PAGE NUMBER: 1300
 PRINT DATE: 12/21/2023 SLD COUNTY/SR - ANNUAL PRINT COUNTY: WESTMORELAND
 DIR: E TOTAL LEN: .045 MI. DIST: 12-5 SR: 9420
 LEFT MUN: SALEM T RIGHT MUN: SALEM T

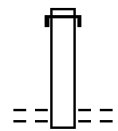
000235 FT
 000000 FT



000235 FT HORNOCK DR
 0010/0235 (T633)
 000000 FT 0 0 00000 0 00 0000+00
 NC JU GHANDLE #3 RD
 INTER-BK WILLIAM PENN HW
 (SRO022 SEG 0270/1790)
 MFC BEGIN = F
 0010/0000 LENGTH(AH 0235 BK 0000)

EXTRACT DATE: 12/18/2023 ROADWAY MANAGEMENT SYSTEM PAGE NUMBER: 1299
 PRINT DATE: 12/21/2023 SLD COUNTY/SR - ANNUAL PRINT COUNTY: WESTMORELAND
 DIR: N TOTAL LEN: .128 MI. DIST: 12-5 SR: 9419
 LEFT MUN: ROSTRAVER T RIGHT MUN: ROSTRAVER T

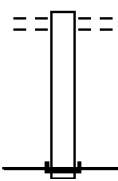
000675 FT



000340 FT

000675 FT
 INTER-AHD VANCE DEI CAS HW
 0750/0335 (SR3013 SEG 0020/1030)
 000340 FT 0 0 00000 0 00 0000+00
 PATTON RD
 (T365)
 0750/0000 LENGTH(AH 0335 BK 0340)

000000 FT

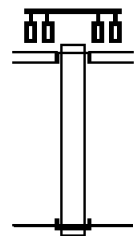


0010/0340 PATTON RD
 (T365)
 000000 FT 0 0 00000 0 00 0000+00
 NC T365 CONNECTION RD
 INTER-BK VANCE DEI CAS HW
 (SR3013 SEG 0020/0990)
 MFC BEGIN = F
 0010/0000 LENGTH(AH 0340 BK 0000)

EXTRACT DATE: 12/18/2023 ROADWAY MANAGEMENT SYSTEM PAGE NUMBER: 1298
 PRINT DATE: 12/21/2023 SLD COUNTY/SR - ANNUAL PRINT COUNTY: WESTMORELAND
 DIR: E TOTAL LEN: .125 MI. DIST: 12-5 SR: 9418
 LEFT MUN: SALEM T RIGHT MUN: SALEM T

000660 FT

000660 FT
 INTER-AHD PITTSBURGH RD
 (T727)
 WILLIAM PENN HW
 (SR0022 SEG 0200/1635)
 (SR0022 SEG 0201/1610)
 WILLIAM PENN HW
 (SR0022 SEG 0201/1610)
 (SR0022 SEG 0200/1635)



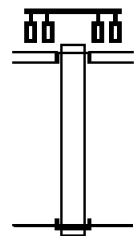
000000 FT

0010/0660
 000000 FT 2 0 00000 0 00 0000+00
 NC JU GHANDLE #1 RD
 INTER-BK WILLIAM PENN HW
 (SR0022 SEG 0200/1075)
 MFC BEGIN = F
 0010/0000 LENGTH(AH 0660 BK 0000)

EXTRACT DATE: 12/18/2023 ROADWAY MANAGEMENT SYSTEM PAGE NUMBER: 1297
 PRINT DATE: 12/21/2023 SLD COUNTY/SR - ANNUAL PRINT COUNTY: WESTMORELAND
 DIR: N TOTAL LEN: .117 MI. DIST: 12-5 SR: 9417
 LEFT MUN: SALEM T RIGHT MUN: SALEM T

000618 FT

000618 FT
 INTER-AHD HORNOCK DR
 (T633)
 WILLIAM PENN HW
 (SR0022 SEG 0281/0000)
 (SR0022 SEG 0280/0000)
 WILLIAM PENN HW
 (SR0022 SEG 0280/0000)
 (SR0022 SEG 0281/0000)

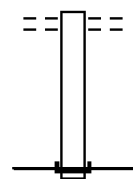


000000 FT

0010/0618
 000000 FT 0 0 00000 0 00 0000+00
 NC JUGHANDLE #4 RD
 INTER-BK WILLIAM PENN HW
 (SR0022 SEG 0281/0455)
 MFC BEGIN = F
 0010/0000 LENGTH(AH 0618 BK 0000)

EXTRACT DATE: 12/18/2023 ROADWAY MANAGEMENT SYSTEM PAGE NUMBER: 1296
 PRINT DATE: 12/21/2023 SLD COUNTY/SR - ANNUAL PRINT COUNTY: WESTMORELAND
 DIR: E TOTAL LEN: .068 MI. DIST: 12-5 SR: 9415
 LEFT MUN: SALEM T RIGHT MUN: SALEM T

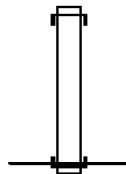
000361 FT
 000000 FT



000361 FT PITTSBURGH ST
 0010/0361 (T727)
 000000 FT 0 0 00000 0 00 0000+00
 NC JU GHANDLE #2 RD
 INTER-BK WILLIAM PENN HW
 (SR0022 SEG 0201/1925)
 MFC BEGIN = F
 0010/0000 LENGTH(AH 0361 BK 0000)

EXTRACT DATE: 12/18/2023 ROADWAY MANAGEMENT SYSTEM PAGE NUMBER: 1295
 PRINT DATE: 12/21/2023 SLD COUNTY/SR - ANNUAL PRINT COUNTY: WESTMORELAND
 DIR: E TOTAL LEN: .047 MI. DIST: 12-5 SR: 9414
 LEFT MUN: MURRYSVILLE B RIGHT MUN: MURRYSVILLE B

000250 FT
 000000 FT

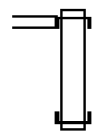


000250 FT
 INTER-AHD SALTSBURG RD
 0010/0250 (SR0286 SEG 0030/0280)
 000000 FT 0 0 00000 0 00 0000+00
 NC RAMP H RD
 INTER-BK GOLDEN MILE HW
 (SR0286 SEG 0024/0640)
 MFC BEGIN = F
 0010/0000 LENGTH(AH 0250 BK 0000)

EXTRACT DATE: 12/18/2023 ROADWAY MANAGEMENT SYSTEM PAGE NUMBER: 1294
 PRINT DATE: 12/21/2023 SLD COUNTY/SR - ANNUAL PRINT COUNTY: WESTMORELAND
 DIR: W TOTAL LEN: .105 MI. DIST: 12-5 SR: 9411
 LEFT MUN: UNITY T RIGHT MUN: UNITY T

000553 FT

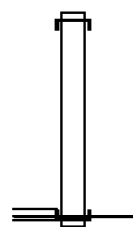
000553 FT
 INTER-AHD SLEEPY HOLLOW CAUSEWAY
 (SR9411 SEG 0250/0000)
 SLEEPY HOLLOW CAUSEWAY
 (SR2049 SEG 0010/0956)
 0500/0288 1 0 00119 3 00 0008+11
 000265 FT INTER-BK LINCOLN HW
 (SR0030 SEG 0561/1630)
 0500/0000 LENGTH(AH 0288 BK 0265)



000265 FT

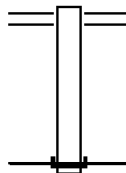
000000 FT

INTER-AHD LINCOLN HW
 0250/0265 (SR0030 SEG 0561/1100)
 000000 FT 1 0 00119 4 00 0006+56
 NC SL SLEEPY HOLLOW CAUSEWAY RD
 SLEEPY HOLLOW CAUSEWAY
 (SR2049 SEG 0010/0956)
 INTER-BK SLEEPY HOLLOW CAUSEWAY
 (SR9411 SEG 0500/0288)
 MFC BEGIN = F
 0250/0000 LENGTH(AH 0265 BK 0000)



EXTRACT DATE: 12/18/2023 ROADWAY MANAGEMENT SYSTEM PAGE NUMBER: 1293
 PRINT DATE: 12/21/2023 SLD COUNTY/SR - ANNUAL PRINT COUNTY: WESTMORELAND
 DIR: E TOTAL LEN: .052 MI. DIST: 12-5 SR: 9410
 LEFT MUN: LIGONIER B RIGHT MUN: LIGONIER B

000275 FT
 000000 FT

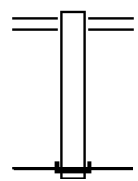


000275 FT LINCOLN HW
 (SR0030 SEG 0691/1425)
 0010/0275 (SR0030 SEG 0690/1400)
 000000 FT 1 0 00119 0 02 1003+74
 NC JU GHANDLE RD
 INTER-BK LINCOLN HW
 (SR0030 SEG 0690/1180)
 MFC BEGIN = F
 0010/0000 LENGTH(AH 0275 BK 0000)

EXTRACT DATE: 12/18/2023 ROADWAY MANAGEMENT SYSTEM PAGE NUMBER: 1292
 PRINT DATE: 12/21/2023 SLD COUNTY/SR - ANNUAL PRINT COUNTY: WESTMORELAND

DIR: E TOTAL LEN: .080 MI. DIST: 12-5 SR: 9408
 LEFT MUN: WASHINGTON T RIGHT MUN: WASHINGTON T

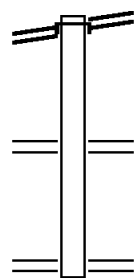
000420 FT
 000000 FT



000420 FT GOLDEN MILE HW
 (SR0400 SEG 0140/0000)
 0010/0420 (SR0400 SEG 0141/0000)
 000000 FT 1 0 00348 0 00 0305+12
 NC SR 9408 SH
 INTER-BK GOLDEN MILE HW
 (SR0400 SEG 0130/2015)
 MFC BEGIN = F
 0010/0000 LENGTH(AH 0420 BK 0000)

EXTRACT DATE: 12/18/2023 ROADWAY MANAGEMENT SYSTEM PAGE NUMBER: 1291
 PRINT DATE: 12/21/2023 SLD COUNTY/SR - ANNUAL PRINT COUNTY: WESTMORELAND
 DIR: N TOTAL LEN: .105 MI. DIST: 12-5 SR: 9407
 LEFT MUN: MONESSEN C RIGHT MUN: MONESSEN C

TWELFTH ST 000555 FT
 (SR0906 SEG 0081/0186) 0020/0200



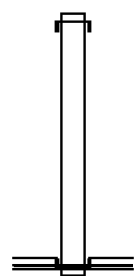
000355 FT

000555 FT
 INTER-AHD
 0020/0200

DONNVER AV
 (SR0906 SEG 0081/0186)
 TWELFTH ST
 (CITY)
 BEL VERNON MONESSEN RD
 (SR0906 SEG 0070/3205)
 (SR0906 SEG 0081/0000)
 ACCESS RD
 (SR9407 SEG 0010/0000)
 0 0 00000 0 00 0000+00
 BEL VERNON MONESSEN RD
 (SR0906 SEG 0081/0000)
 (SR0906 SEG 0070/3205)
 LENGTH(AH 0200 BK 0355)

0020/0000

000000 FT



INTER-AHD
 0010/0355
 000000 FT
 NC AC

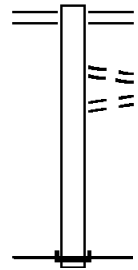
SCHOONMAKER AV
 (SR0906 SEG 0080/0000)
 2 0 00000 0 00 0000+00
 ACCESS RD
 DONNER AV
 (SR0906 SEG 0081/0000)
 ACCESS RD
 (SR9407 SEG 0020/0035)
 DONNER AV
 (SR0906 SEG 0081/0000)
 MFC BEGIN = F
 LENGTH(AH 0355 BK 0000)

0010/0000

EXTRACT DATE: 12/18/2023 ROADWAY MANAGEMENT SYSTEM PAGE NUMBER: 1290
 PRINT DATE: 12/21/2023 SLD COUNTY/SR - ANNUAL PRINT COUNTY: WESTMORELAND
 DIR: E TOTAL LEN: .053 MI. DIST: 12-5 SR: 9406
 LEFT MUN: WASHINGTON T RIGHT MUN: WASHINGTON T

000280 FT

000280 FT GOLDEN MILE HW
 (SR0400 SEG 0090/0940)
 (SR0400 SEG 0091/0900)
 GOLDEN MILE HW
 (SR0400 SEG 0091/0900)
 (SR0400 SEG 0090/0940)
 UTOPIA RD
 (T638)
 UTOPIA RD
 (T638)
 0010/0140
 000000 FT 1 0 00348 0 00 0165+22
 NC UTOPIA RD
 INTER-BK GOLDEN MILE HW
 (SR0400 SEG 0090/0760)
 MFC BEGIN = F
 0010/0000 LENGTH(AH 0280 BK 0000)

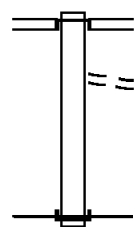


000000 FT

EXTRACT DATE: 12/18/2023 ROADWAY MANAGEMENT SYSTEM PAGE NUMBER: 1289
 PRINT DATE: 12/21/2023 SLD COUNTY/SR - ANNUAL PRINT COUNTY: WESTMORELAND
 DIR: W TOTAL LEN: .087 MI. DIST: 12-5 SR: 9405
 LEFT MUN: WASHINGTON T RIGHT MUN: WASHINGTON T

000460 FT

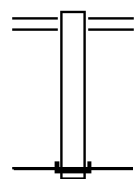
000460 FT
 INTER-AHD BEAMER LN
 (SR4063 SEG 0040/1356)
 GOLDEN MILE HW
 (SR0400 SEG 0091/0000)
 (SR0400 SEG 0090/0000)
 0500/0460 WILMA DR
 (T642)
 0500/0375
 000000 FT 1 0 00348 0 00 0164+38
 NC WILMA DR
 INTER-BK GOLDEN MILE HW
 (SR0400 SEG 0091/0400)
 MFC BEGIN = F
 0500/0000 LENGTH(AH 0460 BK 0000)



000000 FT

EXTRACT DATE: 12/18/2023 ROADWAY MANAGEMENT SYSTEM PAGE NUMBER: 1288
 PRINT DATE: 12/21/2023 SLD COUNTY/SR - ANNUAL PRINT COUNTY: WESTMORELAND
 DIR: E TOTAL LEN: .081 MI. DIST: 12-5 SR: 9404
 LEFT MUN: WASHINGTON T RIGHT MUN: WASHINGTON T

000429 FT
 000000 FT

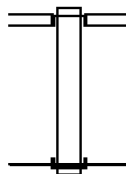


000429 FT GOLDEN MILE HW
 0010/0429 (SR0400 SEG 0070/0000)
 000000 FT 1 0 00348 0 00 0090+53
 NC SR 9404 SH
 INTER-BK GOLDEN MILE HW
 (SR0400 SEG 0060/1770)
 MFC BEGIN = F
 0010/0000 LENGTH(AH 0429 BK 0000)

EXTRACT DATE: 12/18/2023 ROADWAY MANAGEMENT SYSTEM PAGE NUMBER: 1287
 PRINT DATE: 12/21/2023 SLD COUNTY/SR - ANNUAL PRINT COUNTY: WESTMORELAND
 DIR: W TOTAL LEN: .074 MI. DIST: 12-5 SR: 9403
 LEFT MUN: WASHINGTON T RIGHT MUN: WASHINGTON T

000389 FT

000000 FT



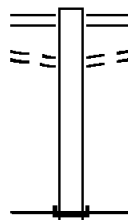
000389 FT
 INTER-AHD CHURCH RD
 (TWP)
 GOLDEN MILE HW
 (SR0400 SEG 0070/1615)
 0500/0389 (SR0400 SEG 0071/1060)
 000000 FT 1 0 00348 0 00 0115+89
 NC SR 9403 SH
 INTER-BK GOLDEN MILE HW
 (SR0400 SEG 0071/1375)
 MFC BEGIN = F
 0500/0000 LENGTH(AH 0389 BK 0000)

EXTRACT DATE: 12/18/2023 ROADWAY MANAGEMENT SYSTEM PAGE NUMBER: 1286
 PRINT DATE: 12/21/2023 SLD COUNTY/SR - ANNUAL PRINT COUNTY: WESTMORELAND
 DIR: E TOTAL LEN: .083 MI. DIST: 12-5 SR: 9402
 LEFT MUN: MURRYSVILLE B RIGHT MUN: MURRYSVILLE B

FROM 0400/0031 SH
 (CONN)

000440 FT

0010/0340
 000000 FT



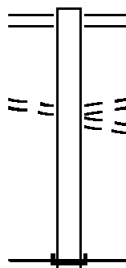
000440 FT GOLDEN MILE HW
 (SR0400 SEG 0031/1355)
 0010/0440 (SR0400 SEG 0030/1350)
 TOOHEY RD
 0010/0340 (T636)
 000000 FT 2 0 00000 0 00 0000+00
 NC EB TURNAROUND RD
 INTER-BK GOLDEN MILE HW
 (SR0400 SEG 0030/0995)
 MFC BEGIN = F
 0010/0000 LENGTH(AH 0440 BK 0000)

EXTRACT DATE: 12/18/2023 ROADWAY MANAGEMENT SYSTEM PAGE NUMBER: 1285
 PRINT DATE: 12/21/2023 SLD COUNTY/SR - ANNUAL PRINT COUNTY: WESTMORELAND
 DIR: W TOTAL LEN: .091 MI. DIST: 12-5 SR: 9401
 LEFT MUN: MURRYSVILLE B RIGHT MUN: MURRYSVILLE B

FROM 0400/0040 SH
 (CONN)

000481 FT

0500/0380
 000000 FT

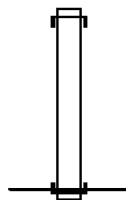


000481 FT GOLDEN MILE HW
 (SR0400 SEG 0040/0000)
 0500/0481 (SR0400 SEG 0041/0000)
 FAIRVIEW LN
 (TWP)
 380 DISCOUNT WAREHOUSE
 (PRDR)
 0500/0380 2 0 00000 0 00 0000+00
 000000 FT NC SR 9401 SH
 INTER-BK GOLDEN MILE HW
 (SR0400 SEG 0041/0350)
 MFC BEGIN = F
 0500/0000 LENGTH(AH 0481 BK 0000)

EXTRACT DATE: 12/18/2023 ROADWAY MANAGEMENT SYSTEM PAGE NUMBER: 1284
 PRINT DATE: 12/21/2023 SLD COUNTY/SR - ANNUAL PRINT COUNTY: WESTMORELAND
 DIR: E TOTAL LEN: .115 MI. DIST: 12-5 SR: 9400
 LEFT MUN: LIGONIER T RIGHT MUN: LIGONIER T

000608 FT

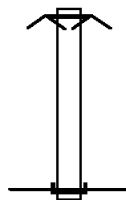
000000 FT



000608 FT
 INTER-AHD LINCOLN HW
 0010/0608 (SR0030 SEG 0820/1650)
 000000 FT 0 0 00000 0 00 0000+00
 NC TRUCK PULLOFF RD
 INTER-BK LINCOLN HW
 (SR0030 SEG 0820/2230)
 MFC BEGIN = F
 0010/0000 LENGTH(AH 0608 BK 0000)

EXTRACT DATE: 12/18/2023 ROADWAY MANAGEMENT SYSTEM PAGE NUMBER: 1282
 PRINT DATE: 12/21/2023 SLD COUNTY/SR - ANNUAL PRINT COUNTY: WESTMORELAND
 DIR: W TOTAL LEN: .152 MI. DIST: 12-5 SR: 9301
 LEFT MUN: LIGONIER B RIGHT MUN: LIGONIER B

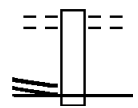
000800 FT
 000000 FT



000800 FT BARRICADED
 0010/0800 ROAD CLOSED AHEAD
 000000 FT 2 0 00000 0 00 0000+00
 NC TRUCK ESCAPE RAMP RD
 INTER-BK LINCOLN HW
 (SRO030 SEG 0760/1545)
 MFC BEGIN = F
 0010/0000 LENGTH(AH 0800 BK 0000)

EXTRACT DATE: 12/18/2023 ROADWAY MANAGEMENT SYSTEM PAGE NUMBER: 1281
 PRINT DATE: 12/21/2023 SLD COUNTY/SR - ANNUAL PRINT COUNTY: WESTMORELAND
 DIR: E TOTAL LEN: .036 MI. DIST: 12-5 SR: 9110
 LEFT MUN: MURRYSVILLE B RIGHT MUN: MURRYSVILLE B

0 0 00000 0 00 0000+00 000000 FT
 WILLIAM PENN HW
 (SR0022 SEG 0011/0235) 0010/0000



000190 FT OLD WILLIAM PENN HW
 0010/0190 (BORO)
 NC TO OLD WILLIAM PENN HW
 MFC BEGIN = F
 0010/0000 LENGTH(AH 0190 BK 0000)

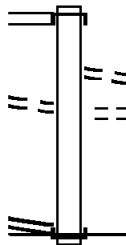
EXTRACT DATE: 12/18/2023 ROADWAY MANAGEMENT SYSTEM PAGE NUMBER: 1280
 PRINT DATE: 12/21/2023 SLD COUNTY/SR - ANNUAL PRINT COUNTY: WESTMORELAND

DIR: N TOTAL LEN: .044 MI. DIST: 12-5 SR: 9109
 LEFT MUN: ROSTRAVER T RIGHT MUN: ROSTRAVER T

ROSTRAVER RD 000230 FT
 (SR0201 SEG 0038/0000) 0010/0230

FROM 0201/0038 SH
 (CONN) 0010/0030

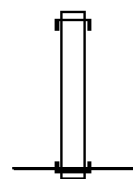
1 0 00118 0 01 0107+43 000000 FT
 ROSTRAVER RD
 (SR0201 SEG 0032/0040) 0010/0000



000230 FT
 INTER-AHD ROSTRAVER RD
 0010/0230 (SR0201 SEG 0038/0000)
 LC FROM HURST AV
 0010/0115 (CONN)
 HURST AV
 0010/0030 (TWP)
 NC ROSTRAVER RD
 INTER-BK ROSTRAVER RD
 000000 FT (SR0201 SEG 0032/0040)
 MFC BEGIN = F
 0010/0000 LENGTH(AH 0230 BK 0000)

EXTRACT DATE: 12/18/2023 ROADWAY MANAGEMENT SYSTEM PAGE NUMBER: 1279
 PRINT DATE: 12/21/2023 SLD COUNTY/SR - ANNUAL PRINT COUNTY: WESTMORELAND
 DIR: N TOTAL LEN: .068 MI. DIST: 12-5 SR: 9106
 LEFT MUN: ALLEGHENY T RIGHT MUN: ALLEGHENY T

000360 FT
 000000 FT

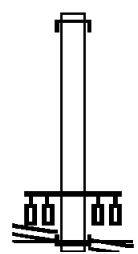


000360 FT
 INTER-AHD GARVERS FERRY RD
 0010/0360 (SR0356 SEG 0132/0080)
 000000 FT 0 0 00000 0 00 0000+00
 NC Y CONN RD
 INTER-BK LEECHBURG RD
 (SR0056 SEG 0210/0365)
 MFC BEGIN = F
 0010/0000 LENGTH(AH 0360 BK 0000)

EXTRACT DATE: 12/18/2023 ROADWAY MANAGEMENT SYSTEM PAGE NUMBER: 1278
 PRINT DATE: 12/21/2023 SLD COUNTY/SR - ANNUAL PRINT COUNTY: WESTMORELAND
 DIR: N TOTAL LEN: .041 MI. DIST: 12-5 SR: 9105
 LEFT MUN: MONESSEN C RIGHT MUN: MONESSEN C

000216 FT

000000 FT



PARENTE BL
(CITY)

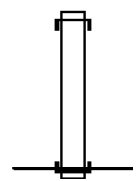
0010/0000

000216 FT
 INTER-AHD DONNER AV
 0010/0216 (SR0906 SEG 0091/2988)
 000000 FT 2 0 00000 0 00 0000+00
 NC VETERANS WY

INTER-BK PARENTE BL
 (CITY)
 EASTGATE AV
 (SR0906 SEG 0090/2821)
 MFC BEGIN = F
 0010/0000 LENGTH(AH 0216 BK 0000)

EXTRACT DATE: 12/18/2023 ROADWAY MANAGEMENT SYSTEM PAGE NUMBER: 1277
 PRINT DATE: 12/21/2023 SLD COUNTY/SR - ANNUAL PRINT COUNTY: WESTMORELAND
 DIR: E TOTAL LEN: .038 MI. DIST: 12-5 SR: 9104
 LEFT MUN: WASHINGTON T RIGHT MUN: WASHINGTON T

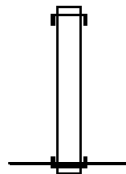
000200 FT
 000000 FT



000200 FT
 INTER-AHD SR 0066 SH
 0010/0200 (SR0066 SEG 0380/1485)
 000000 FT 0 0 00000 0 00 0000+00
 NC Y CONN RD
 INTER-BK SR 0066 SH
 (SR0066 SEG 0380/1185)
 MFC BEGIN = F
 0010/0000 LENGTH(AH 0200 BK 0000)

EXTRACT DATE: 12/18/2023 ROADWAY MANAGEMENT SYSTEM PAGE NUMBER: 1276
 PRINT DATE: 12/21/2023 SLD COUNTY/SR - ANNUAL PRINT COUNTY: WESTMORELAND
 DIR: E TOTAL LEN: .056 MI. DIST: 12-5 SR: 9102
 LEFT MUN: LIGONIER T RIGHT MUN: LIGONIER T

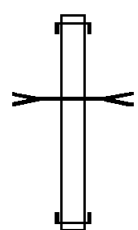
000295 FT
 000000 FT



000295 FT
 INTER-AHD DARLINGTON RECTOR RD
 0010/0295 (SR2043 SEG 0180/1970)
 000000 FT 2 0 00000 0 00 0000+00
 NC RAMP RD
 INTER-BK LINCOLN HW
 (SR0030 SEG 0590/0700)
 MFC BEGIN = F
 0010/0000 LENGTH(AH 0295 BK 0000)

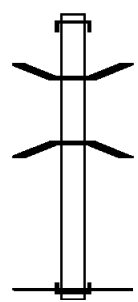
EXTRACT DATE: 12/18/2023 ROADWAY MANAGEMENT SYSTEM PAGE NUMBER: 1275
 PRINT DATE: 12/21/2023 SLD COUNTY/SR - ANNUAL PRINT COUNTY: WESTMORELAND
 DIR: N TOTAL LEN: .356 MI. DIST: 12-5 SR: 8066
 LEFT MUN: NEW KENSINGTON C RIGHT MUN: NEW KENSINGTON C

001882 FT



001882 FT
 INTER-AHD RAMP A RD
 0500/0510 (SR0366 SEG 0027/0225)
 B L PUCKETA
 STRUCTURE LENGTH 14 FT
 0500/0270 BMSID 64/8066/0500/0270
 001372 FT 2 0 00000 0 00 0000+00
 NC RAMP C RD
 INTER-BK FIFTY SIX BP
 (SR0056 SEG 0071/0650)
 0500/0000 LENGTH(AH 0510 BK 1372)

001372 FT



INTER-AHD FIFTY SIX BP
 0250/1372 (SR0056 SEG 0070/0000)
 0250/0633 BMSEN 64/0366/0027/0610
 2 0 00000 0 00 0000+00
 SR 0056
 0250/0501 BMSBG 64/0366/0027/0610
 000000 FT 2 0 00000 0 00 0000+00
 NC RAMP B RD
 INTER-BK TARENTUM RD
 (SR0366 SEG 0026/0120)
 MFC BEGIN = F
 0250/0000 LENGTH(AH 1372 BK 0000)

000000 FT

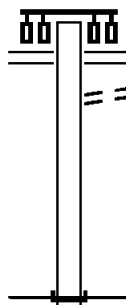
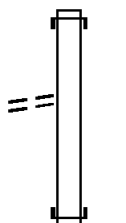
EXTRACT DATE: 12/18/2023 ROADWAY MANAGEMENT SYSTEM PAGE NUMBER: 1274
 PRINT DATE: 12/21/2023 SLD COUNTY/SR - ANNUAL PRINT COUNTY: WESTMORELAND
 DIR: E TOTAL LEN: .363 MI. DIST: 12-5 SR: 8064
 LEFT MUN: HEMPFIELD T RIGHT MUN: HEMPFIELD T

FROM 0130/0342 SH
 (CONN)

001914 FT

0250/0180
 001053 FT

000000 FT



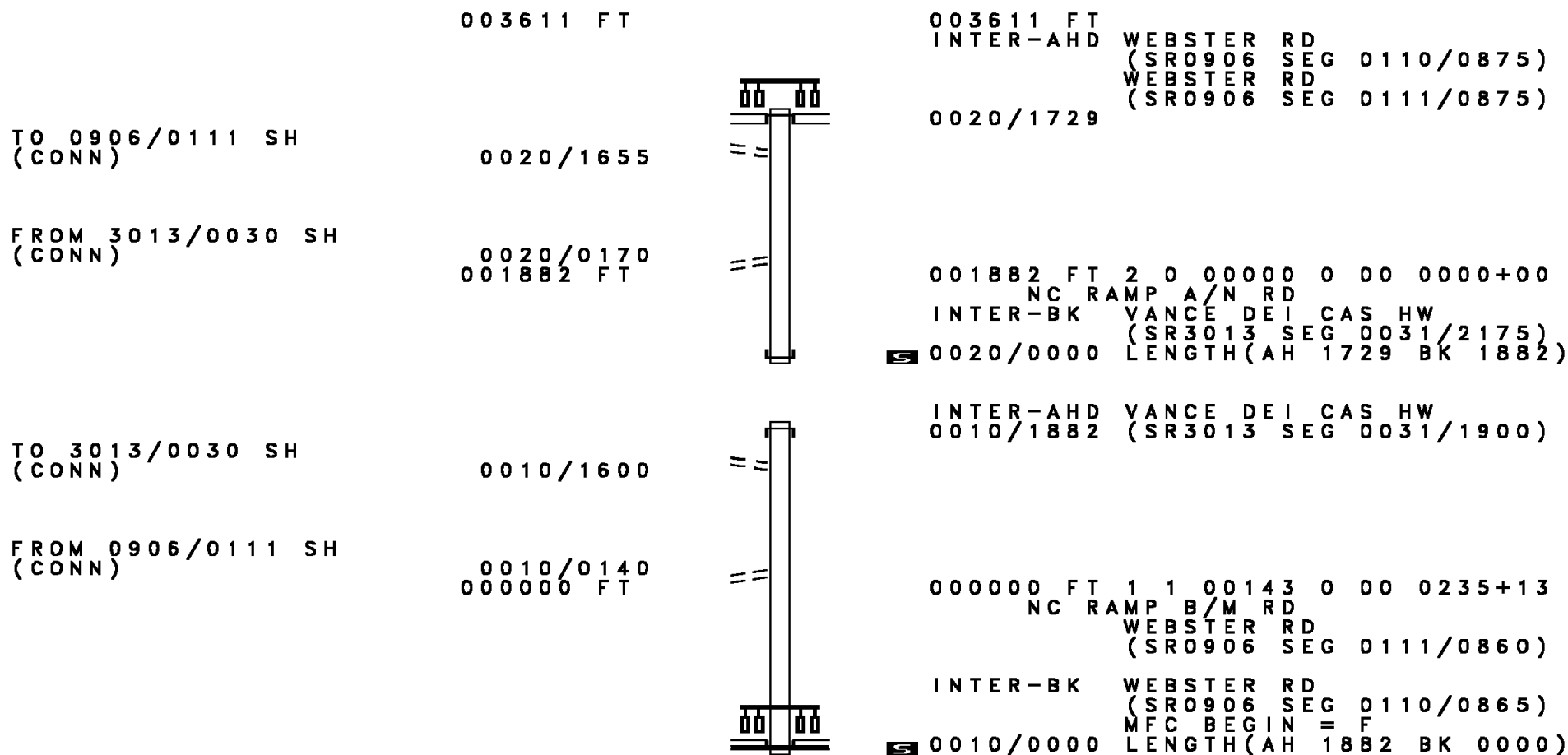
001914 FT
 INTER-AHD LINCOLN HW
 0250/0861 (SR0030 SEG 0331/2057)

001053 FT 2 0 00000 0 00 0000+00
 NC RAMP A RD
 INTER-BK HUMPHREY RD
 (SR0130 SEG 0342/1735)
 0250/0000 LENGTH(AH 0861 BK 1053)

HUMPHREY RD
 (SR0130 SEG 0342/2285)
 0010/1053
 TO 0130/0342 SH
 0010/0992 (CONN)

000000 FT 2 0 00000 0 00 0000+00
 NC RAMP B RD
 INTER-BK LINCOLN HW
 (SR0030 SEG 0330/1415)
 MFC BEGIN = F
 0010/0000 LENGTH(AH 1053 BK 0000)

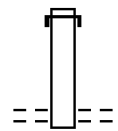
DIR: S TOTAL LEN: .684 MI. DIST: 12-5 SR: 8062
 LEFT MUN: ROSTRAVER T RIGHT MUN: ROSTRAVER T



EXTRACT DATE: 12/18/2023 ROADWAY MANAGEMENT SYSTEM PAGE NUMBER: 1272
 PRINT DATE: 12/21/2023 SLD COUNTY/SR - ANNUAL PRINT COUNTY: WESTMORELAND
 DIR: E TOTAL LEN: .172 MI. DIST: 12-5 SR: 8046
 LEFT MUN: IRWIN B RIGHT MUN: IRWIN B

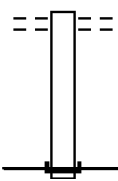
000910 FT

000425 FT



000910 FT
 INTER-AHD LINCOLN HW
 0760/0485 (SR0030 SEG 0100/1330)
 000425 FT 0 0 00000 0 00 0000+00
 MAIN ST
 (CNTY)
 0760/0000 LENGTH(AH 0485 BK 0425)

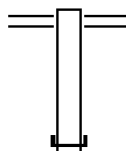
000000 FT



0750/0425 MAIN ST
 000000 FT (CNTY)
 0 0 00000 0 00 0000+00
 NC RAMP RD
 INTER-BK LINCOLN HW
 (SR0030 SEG 0100/1290)
 MFC BEGIN = F
 0750/0000 LENGTH(AH 0425 BK 0000)

DIR: E TOTAL LEN: .488 MI. DIST: 12-5 SR: 8044
 LEFT MUN: WASHINGTON T RIGHT MUN: WASHINGTON T


002576 FT



002576 FT FREEPORT RD
 (SR0066 SEG 0340/2035)
 0750/0457 (SR0066 SEG 0341/2035)
 002119 FT 2 0 00000 0 00 0000+00
 NC RAMP D RD
 INTER-BK GOLDEN MILE HW
 (SR0400 SEG 0151/0600)
 0750/0000 LENGTH(AH 0457 BK 0590)

002119 FT

001529 FT



INTER-AHD GOLDEN MILE HW
 0500/0590 (SR0400 SEG 0141/2163)
 001529 FT 2 0 00000 0 00 0000+00
 NC RAMP C RD
 INTER-BK FREEPORT RD
 (SR0066 SEG 0341/2410)
 0500/0000 LENGTH(AH 0590 BK 0680)

TO 0066/0341 SH
 (CONN)

0020/0605

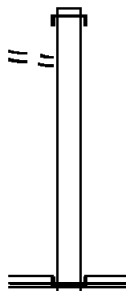


INTER-AHD FREEPORT RD
 0020/0680 (SR0066 SEG 0340/1650)
 000849 FT 2 0 00000 0 00 0000+00
 NC RAMP A RD
 INTER-BK GOLDEN MILE HW
 (SR0400 SEG 0150/0327)
 0020/0000 LENGTH(AH 0680 BK 0849)

000849 FT

TO 0400/0151 SH
 (CONN)

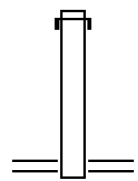
0010/0590
 000000 FT



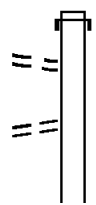
INTER-AHD GOLDEN MILE HW
 0010/0849 (SR0400 SEG 0150/0725)
 000000 FT 2 0 00000 0 00 0000+00
 NC RAMP B RD
 FREEPORT RD
 (SR0066 SEG 0341/1600)
 (SR0066 SEG 0340/1600)
 INTER-BK KISKI PARK DR
 (T700)
 MFC BEGIN = F
 0010/0000 LENGTH(AH 0849 BK 0000)

EXTRACT DATE: 12/18/2023 ROADWAY MANAGEMENT SYSTEM PAGE NUMBER: 1270
 PRINT DATE: 12/21/2023 SLD COUNTY/SR - ANNUAL PRINT COUNTY: WESTMORELAND
 DIR: W TOTAL LEN: .842 MI. DIST: 12-5 SR: 8042
 LEFT MUN: MURRYSVILLE B RIGHT MUN: MURRYSVILLE B

004447 FT
 004232 FT



004447 FT
 INTER-AHD RAMP B RD
 0772/0215 (SR8042 SEG 0752/0465)
 004232 FT 0 0 00000 0 00 0000+00
 NC RAMP C 2 RD
 GOLDEN MILE HW
 (SR0400 SEG 0041/1930)
 (SR0400 SEG 0040/1960)
 0772/0000 LENGTH(AH 0215 BK 0722)



INTER-AHD GOLDEN MILE HW
 0762/0722 (SR0400 SEG 0040/2115)
 003510 FT 0 0 00000 0 00 0000+00
 NC RAMP C RD
 INTER-BK GREENSBURG RD

TO 0400/0041 SH
 (CONN)
 FROM 0366/0193 SH
 (CONN)

0762/0500
 0762/0165
 003510 FT

EXTRACT DATE: 12/18/2023
PRINT DATE: 12/21/2023

ROADWAY MANAGEMENT SYSTEM
SLD COUNTY/SR - ANNUAL PRINT

PAGE NUMBER: 1269
COUNTY: WESTMORELAND

DIR: W TOTAL LEN: .842 MI.
LEFT MUN: MURRYSVILLE B

DIST: 12-5 SR: 8042
RIGHT MUN: MURRYSVILLE B



0762/0000 (SR0366 SEG 0192/2605)
LENGTH(AH 0722 BK 1097)


INTER-AHD TO 0366/0080 SH
0752/1097 (SR0366 SEG 0192/2965)

RAMP C 2 RD
(SR8042 SEG 0772/0215) 0752/0465
002413 FT



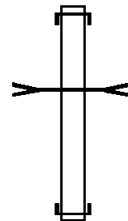
002413 FT 0 0 00000 0 00 0000+00
NC RAMP B RD
INTER-BK GOLDEN MILE HW
(SR0400 SEG 0040/1630)
0752/0000 LENGTH(AH 1097 BK 0875)

001538 FT



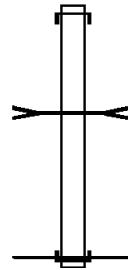
INTER-AHD GREENSBURG RD
0502/0875 (SR0366 SEG 0193/2550)
001538 FT 0 0 00000 0 00 0000+00
NC RAMP D RD
INTER-BK GOLDEN MILE HW
(SR0400 SEG 0050/0460)
0502/0000 LENGTH(AH 0875 BK 0750)

000788 FT



INTER-AHD GREENSBURG RD
0252/0750 (SR0366 SEG 0193/1505)
BRANCH OF PUCKETA CREEK
STRUCTURE LENGTH 12 FT
0252/0354 BMSID 64/8042/0252/0354
000788 FT 0 0 00000 0 00 0000+00
NC RAMP E RD
INTER-BK GOLDEN MILE HW
(SR0400 SEG 0051/0350)
0252/0000 LENGTH(AH 0750 BK 0788)

000000 FT



INTER-AHD GOLDEN MILE HW
0012/0788 (SR0400 SEG 0041/1765)
BRANCH OF PUCKETA CREEK
STRUCTURE LENGTH 17 FT
0012/0157 BMSID 64/8042/0012/0157
000000 FT 0 0 00000 0 00 0000+00
NC RAMP A RD
INTER-BK GREENSBURG RD
(SR0366 SEG 0192/1880)
MFC BEGIN = F
0012/0000 LENGTH(AH 0788 BK 0000)

EXTRACT DATE: 12/18/2023 ROADWAY MANAGEMENT SYSTEM PAGE NUMBER: 1268
 PRINT DATE: 12/21/2023 SLD COUNTY/SR - ANNUAL PRINT COUNTY: WESTMORELAND

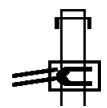
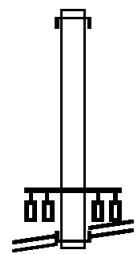
DIR: E TOTAL LEN: .915 MI. DIST: 12-5 SR: 8038
 LEFT MUN: SALEM T RIGHT MUN: SALEM T

004830 FT

004630 FT

RAMP B SPUR RD
 (SR8038 SEG 0512/0185) 0762/0000

RAMP C SPUR RD
 (SR8038 SEG 0762/0200) 0752/0385



004830 FT
 INTER-AHD RAMP C RD
 0762/0200 (SR8038 SEG 0752/0385)
 004630 FT 2 0 00000 3 00 0011+79
 SR 0066 SH
 (SR0066 SEG 0151/1350)
 (SR0066 SEG 0150/1350)
 NC RAMP C SPUR RD

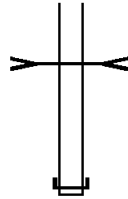
INTER-BK SR 0066 SH
 (SR0066 SEG 0151/1350)
 0762/0000 LENGTH(AH 0200 BK 0810)

INTER-AHD WILLIAM PENN HW
 0752/0810 (SR0022 SEG 0170/0770)

0752/0254

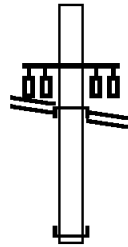
DIR: E TOTAL LEN: .915 MI. DIST: 12-5 SR: 8038
 LEFT MUN: SALEM T RIGHT MUN: SALEM T

003820 FT



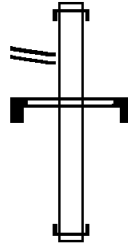
BEVER RUN
 STRUCTURE LENGTH 24 FT
 0752/0230 BMSID 64/8038/0752/0230
 003820 FT 2 0 00000 3 00 0009+90
 NC RAMP C RD
 INTER-BK SR 0066 SH
 (SR0066 SEG 0150/0815)
 0752/0000 LENGTH(AH 0810 BK 0185)

RAMP C SPUR RD
 (SR8038 SEG 0762/0000) 0512/0185
 003635 FT



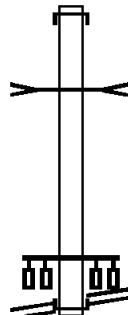
SR 0066 SH
 (SR0066 SEG 0151/1350)
 (SR0066 SEG 0150/1350)
 INTER-AHD SR 0066 SH
 (SR0066 SEG 0151/1350)
 0512/0185
 003635 FT 2 0 00000 2 00 0013+91
 NC RAMP B SPUR RD
 INTER-BK RAMP B RD
 (SR8038 SEG 0502/0680)
 0512/0000 LENGTH(AH 0185 BK 0955)

RAMP B SPUR RD
 (SR8038 SEG 0512/0000) 0502/0680
 002680 FT



INTER-AHD SR 0066 SH
 0502/0955 (SR0066 SEG 0150/1700)
 SIGN: SHAPE OR TUBE
 0502/0320 BMSID 64/8038/0502/0320
 002680 FT 2 0 00000 2 00 0020+54
 NC RAMP B RD
 INTER-BK WILLIAM PENN HW
 (SR0022 SEG 0171/0970)
 0502/0000 LENGTH(AH 0955 BK 0290)

002390 FT



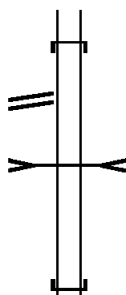
INTER-AHD RAMP A RD
 0262/0290 (SR8038 SEG 0252/0525)
 BRANCH OF BEAVER RUN
 STRUCTURE LENGTH 10 FT
 0262/0140 BMSID 64/8038/0262/0140
 002390 FT 2 0 00000 1 00 0020+74
 SR 0066 SH
 (SR0066 SEG 0150/1350)
 (SR0066 SEG 0151/1350)
 NC RAMP A SPUR RD
 INTER-BK SR 0066 SH
 (SR0066 SEG 0150/1350)
 0262/0000 LENGTH(AH 0290 BK 0910)

RAMP D SPUR RD
 (SR8038 SEG 0022/0490) 0262/0000

DIR: E TOTAL LEN: .915 MI. DIST: 12-5 SR: 8038
 LEFT MUN: SALEM T RIGHT MUN: SALEM T

RAMP A SPUR RD
 (SR8038 SEG 0262/0290) 0252/0525

001480 FT

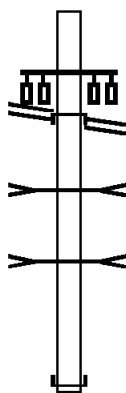


INTER-AHD WILLIAM PENN HW
 0252/0910 (SR0022 SEG 0161/1660)

B BEAVER RUN
 STRUCTURE LENGTH 10 FT
 0252/0310 BMSID 64/8038/0252/0310
 001480 FT 2 0 00000 1 00 0016+65
 NC RAMP A RD
 INTER-BK SR 0066 SH
 (SR0066 SEG 0151/2005)
 0252/0000 LENGTH(AH 0910 BK 0490)

RAMP A SPUR RD
 (SR8038 SEG 0262/0000) 0022/0490

000990 FT

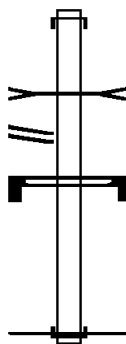


INTER-AHD
 0022/0490 (SR0066 SH
 (SR0066 SEG 0150/1350)
 (SR0066 SEG 0151/1350)
 SR 0066 SH
 (SR0066 SEG 0150/1350)

BRANCH OF BEAVER RUN
 STRUCTURE LENGTH 10 FT
 0022/0240 BMSID 64/8038/0022/0240
 B BEAVER RUN
 STRUCTURE LENGTH 8 FT
 0022/0080 BMSID 64/8038/0012/0835
 000990 FT 2 0 00000 4 00 0010+00
 NC RAMP D SPUR RD
 INTER-BK RAMP D RD
 (SR8038 SEG 0012/0350)
 0022/0000 LENGTH(AH 0490 BK 0990)

RAMP D SPUR RD
 (SR8038 SEG 0022/0000) 0012/0350

000000 FT



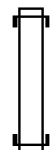
INTER-AHD SR 0066 SH
 0012/0990 (SR0066 SEG 0151/0810)

B BEAVER RUN
 STRUCTURE LENGTH 8 FT
 0012/0835 BMSID 64/8038/0012/0835
 SIGN: SHAPE OR TUBE
 0012/0175 BMSID 64/8038/0012/0175
 000000 FT 2 0 00000 4 00 0010+00
 NC RAMP D RD
 INTER-BK WILLIAM PENN HW
 (SR0022 SEG 0160/1545)
 MFC BEGIN = F
 0012/0000 LENGTH(AH 0990 BK 0000)

EXTRACT DATE: 12/18/2023 ROADWAY MANAGEMENT SYSTEM PAGE NUMBER: 1265
 PRINT DATE: 12/21/2023 SLD COUNTY/SR - ANNUAL PRINT COUNTY: WESTMORELAND
 DIR: E TOTAL LEN: .769 MI. DIST: 12-5 SR: 8034
 LEFT MUN: HEMPFIELD T RIGHT MUN: HEMPFIELD T

004059 FT

003854 FT





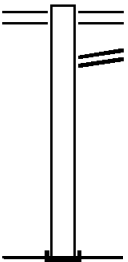


004059 FT
 INTER-AHD EB ON RAMP RD
 0762/0205 (SR8034 SEG 0752/0135)
 003854 FT 0 0 00000 0 00 0000+00
 NC EB ON RAMP SPUR RD
 INTER-BK PENNSYLVANIA AV
 (SR3046 SEG 0020/0085)
 0762/0000 LENGTH(AH 0205 BK 0513)

INTER-AHD SR 0070 SH
 0752/0513 (SR0070 SEG 0564/1710)
 EB ON RAMP SPUR RD



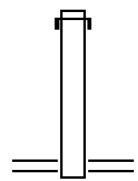
DIR: E TOTAL LEN: .769 MI. DIST: 12-5 SR: 8034
 LEFT MUN: HEMPFIELD T RIGHT MUN: HEMPFIELD T

003341 FT		0752/0135 (SR8034 SEG 0762/0205) 003341 FT 0 0 00000 0 00 0000+00 NC EB ON RAMP RD INTER-BK BAIR BL (SR3089 SEG 0170/0279) 0752/0000 LENGTH(AH 0513 BK 0886)
002455 FT		INTER-AHD BAIR BL 0502/0886 (SR3089 SEG 0170/0696) 002455 FT 0 0 00000 0 00 0000+00 NC WB OFF RAMP RD INTER-BK SR 70 SH (SR0070 SEG 0565/2164) 0502/0000 LENGTH(AH 0886 BK 1091)
001364 FT		INTER-AHD SR 70 SH 0252/1091 (SR0070 SEG 0561/2719) 001364 FT 0 0 00000 0 00 0000+00 NC WB ON RAMP RD INTER-BK BAIR BL (SR3089 SEG 0171/0610) 0252/0000 LENGTH(AH 1091 BK 0167)
001197 FT		INTER-AHD BAIR BL 0022/0167 (SR3089 SEG 0160/0560) 001197 FT 0 0 00000 0 00 0000+00 NC EB OFF RAMP SPUR RD INTER-BK EB OFF RAMP RD (SR8034 SEG 0012/1055) 0022/0000 LENGTH(AH 0167 BK 1197)
000000 FT		0012/1197 BAIR BL (SR3089 SEG 0171/0170) 0012/1055 EB OFF RAMP SPUR RD (SR8034 SEG 0022/0000) 000000 FT 0 0 00000 0 00 0000+00 NC EB OFF RAMP RD INTER-BK SR 70 SH (SR0070 SEG 0560/2700) MFC BEGIN = F 0012/0000 LENGTH(AH 1197 BK 0000)

FROM	TO	LENGTH	DESCRIPTION
FROM 3037/0160 SH (CONN)	002605 FT	002605 FT	INTER-AHD SR 0070 SH (SR0070 SEG 0540/0125)
	0750/0055 001880 FT	001880 FT	2 0 00000 0 00 0000+00 NC INNERLOOP B RD INTER-BK WALTZ MILL RD (SR3037 SEG 0156/0205) LENGTH(AH 0725 BK 0580)
HUNKER RD (SR3014 SEG 0004/0800)	0510/0580 001300 FT	001300 FT	INTER-AHD HUNKER RD (SR3014 SEG 0004/0800) SEWICKLEY - HUNKER RD (TWP) 2 0 00000 0 00 0000+00 NC RAMP B RD INTER-BK SR 0070 SH (SR0070 SEG 0541/0160) LENGTH(AH 0580 BK 0570)
2 0 00000 0 00 0000+00 HUNKER RD (SR3014 SEG 0004/0700)	000730 FT 0500/0000	000730 FT	INTER-AHD SR 0070 SH 0500/0570 (SR0070 SEG 0535/2849) NC INTERLOOP B RD SEWICKLY - HUNKER RD (TWP) 000730 FT INTER-BK HUNKER RD (SR3014 SEG 0004/0700) LENGTH(AH 0570 BK 0730)
	000000 FT	000000 FT	0010/0730 WALTZ MILL RD (SR3037 SEG 0157/0200) 2 0 00000 0 00 0000+00 NC RAMP A RD INTER-BK SR 0070 SH (SR0070 SEG 0534/1964) MFC BEGIN = F LENGTH(AH 0730 BK 0000)

DIR: W TOTAL LEN: .587 MI. DIST: 12-5 SR: 8030
 LEFT MUN: SOUTH HUNTINGDON T RIGHT MUN: SOUTH HUNTINGDON T

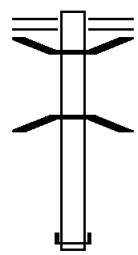
003099 FT



003099 FT
 INTER-AHD SR 0070 SH
 0760/0750 (SR0070 SEG 0530/1787)

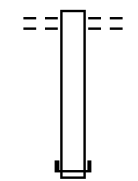
002349 FT

002349 FT 2 0 00000 0 00 0000+00
 NC RAMP D RD
 WYONO WALTZ MILL RD
 (SR3010 SEG 0030/2755)
 0760/0000 LENGTH(AH 0750 BK 0664)



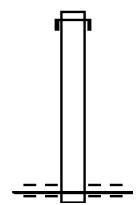
0750/0664 WYONO WALTZ MILL RD
 (SR3010 SEG 0030/2740)
 0750/0324 BMSEN 64/8030/0750/0822
 2 0 00000 0 00 0000+00
 LICK RUN
 0750/0300 BMSBG 64/8030/0750/0822
 001685 FT 2 0 00000 0 00 0000+00
 NC INNERLOOP D RD
 INTER-BK SR 0070 SH
 (SR0070 SEG 0530/1455)
 0750/0000 LENGTH(AH 0664 BK 0862)

001685 FT



0510/0862 WALTZ MILL RD
 (CNTY)
 000823 FT 2 0 00000 0 00 0000+00
 NC RAMP E RD
 INTER-BK SR 0070 SH
 (SR0070 SEG 0531/1710)
 0510/0000 LENGTH(AH 0862 BK 0823)

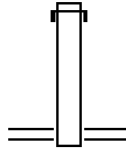
000823 FT



INTER-AHD SR 0070 SH
 0500/0823 (SR0070 SEG 0531/1424)
 000000 FT 2 0 00000 0 00 0000+00
 NC INNERLOOP E RD
 WALTZ MILL RD
 (CNTY)
 MFC BEGIN = F
 0500/0000 LENGTH(AH 0823 BK 0000)

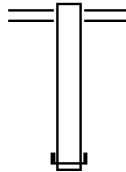
000000 FT

002710 FT



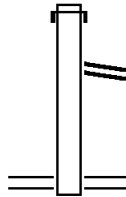
002710 FT
 INTER-AHD SR 0070 SH
 0752/0510 (SR0070 SEG 0510/2050)
 002200 FT 0 0 00000 0 00 0000+00
 NC RAMP C RD
 WEST NEWTON RUFFSDALE R
 (SR0031 SEG 0080/0325)
 0752/0000 LENGTH(AH 0510 BK 0760)

002200 FT



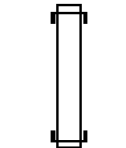
0502/0760 WEST NEWTON RUFFSDALE R
 (SR0031 SEG 0070/1850)
 001440 FT 0 0 00000 0 00 0000+00
 NC RAMP B RD
 INTER-BK SR 0070 SH
 (SR0070 SEG 0511/1925)
 0502/0000 LENGTH(AH 0760 BK 0405)

001440 FT



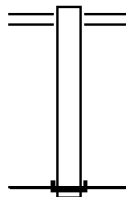
INTER-AHD SR 0070 SH
 0262/0405 (SR0070 SEG 0511/0720)
 RAMP D-1 RD
 0262/0145 (SR8028 SEG 0252/0145)
 001035 FT 0 0 00000 0 00 0000+00
 NC RAMP D
 WEST NEWTON RUFFSDALE R
 (SR0031 SEG 0070/1850)
 0262/0000 LENGTH(AH 0405 BK 0145)

001035 FT



INTER-AHD RAMP D RD
 0252/0145 (SR8028 SEG 0262/0145)
 000890 FT 0 0 00000 0 00 0000+00
 NC RAMP D-1 RD
 INTER-BK WEST NEWTON RUFFSDALE R
 (SR0031 SEG 0070/1660)
 0252/0000 LENGTH(AH 0145 BK 0890)

000890 FT

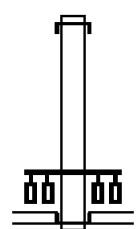


0012/0890 WEST NEWTON RUFFSDALE R
 (SR0031 SEG 0080/0325)
 000000 FT 0 0 00000 0 00 0000+00
 NC RAMP A RD
 INTER-BK SR 0070 SH
 (SR0070 SEG 0510/0720)
 MFC BEGIN = F
 0012/0000 LENGTH(AH 0890 BK 0000)

000000 FT

DIR: W TOTAL LEN: .786 MI. DIST: 12-5 SR: 8026
 LEFT MUN: SOUTH HUNTINGDON T RIGHT MUN: SOUTH HUNTINGDON T

004148 FT

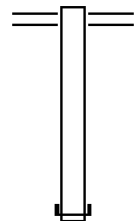


004148 FT
 INTER-AHD SR 0070 SH
 0750/0478 (SR0070 SEG 0490/0100)
 003670 FT 2 0 00000 0 00 0000+00
 NC RAMP B RD
 FITZ HENRY RD
 (SR3031 SEG 0020/2685)

003670 FT

INTER-BK RAMP C RD
 (SR8026 SEG 0010/0745)
 0750/0000 LENGTH(AH 0478 BK 1425)

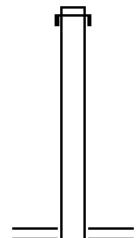
002245 FT



0272/1425 FITZ HENRY RD
 (SR3031 SEG 0030/0735)

002245 FT 0 0 00000 0 00 0000+00
 NC RAMP D RD
 INTER-BK SR 0070 SH
 (SR0070 SEG 0485/2135)
 0272/0000 LENGTH(AH 1425 BK 1500)

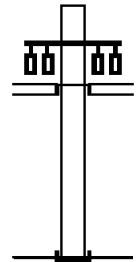
000745 FT



INTER-AHD SR 0070 SH
 0262/1500 (SR0070 SEG 0485/1165)

000745 FT 0 0 00000 0 00 0000+00
 NC RAMP A RD
 FITZ HENRY RD
 (SR3031 SEG 0030/0735)
 0262/0000 LENGTH(AH 1500 BK 0745)

000000 FT



INTER-AHD RAMP B RD
 (SR8026 SEG 0750/0000)
 FITZ HENRY RD
 (SR3031 SEG 0020/2685)

0010/0745
 000000 FT 0 0 00000 0 00 0000+00
 NC RAMP C RD
 INTER-BK SR 0070 SH
 (SR0070 SEG 0484/1445)
 MFC BEGIN = F
 0010/0000 LENGTH(AH 0745 BK 0000)

DIR: S TOTAL LEN: 1.295 MI. DIST: 12-5 SR: 8024
LEFT MUN: ROSTRAVER T RIGHT MUN: ROSTRAVER T

006836 FT

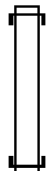


006836 FT
INTER-AHD SR 0070 SH
0760/1135 (SR0070 SEG 0464/0503)

005701 FT

005701 FT 2 0 00000 0 00 0000+00
NC RAMP B RD
INTER-BK SR 0051 SH
(SR0051 SEG 0050/0310)
0760/0000 LENGTH(AH 1135 BK 0860)

004841 FT



INTER-AHD SR 0051 SH
0750/0860 (SR0051 SEG 0050/0785)
004841 FT 2 0 00000 0 00 0000+00
NC RAMP F RD
INTER-BK SR 0070 SH
(SR0070 SEG 0464/0000)
0750/0000 LENGTH(AH 0860 BK 0991)

003850 FT



INTER-AHD SR 0051 SH
0510/0991 (SR0051 SEG 0050/1855)
003850 FT 2 0 00000 0 00 0000+00
NC RAMP D RD
INTER-BK SR 0070 SH
(SR0070 SEG 0465/0325)
0510/0000 LENGTH(AH 0991 BK 0685)

DIR: S TOTAL LEN: 1.295 MI. DIST: 12-5 SR: 8024
 LEFT MUN: ROSTRAVER T RIGHT MUN: ROSTRAVER T

003165 FT



INTER-AHD SR 0070 SH
 0500/0685 (SR0070 SEG 0461/2650)
 003165 FT 2 0 00000 0 00 0000+00
 NC RAMP H RD
 INTER-BK SR 0051 SH
 (SR0051 SEG 0050/1455)
 0500/0000 LENGTH(AH 0685 BK 0648)

002517 FT



INTER-AHD SR 0051 SH
 0260/0648 (SR0051 SEG 0051/1480)
 002517 FT 2 0 00000 0 00 0000+00
 NC RAMP E RD
 INTER-BK SR 0070 SH
 (SR0070 SEG 0461/1975)
 0260/0000 LENGTH(AH 0648 BK 0890)

001627 FT



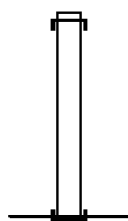
INTER-AHD SR 0070 SH
 0250/0890 (SR0070 SEG 0461/1640)
 001627 FT 2 0 00000 0 00 0000+00
 NC RAMP A RD
 INTER-BK SR 0051 SH
 (SR0051 SEG 0051/1885)
 0250/0000 LENGTH(AH 0890 BK 0680)

000947 FT



INTER-AHD SR 0070 SH
 0020/0680 (SR0070 SEG 0460/2045)
 000947 FT 2 0 00000 0 00 0000+00
 NC RAMP G RD
 INTER-BK SR 0051 SH
 (SR0051 SEG 0051/0835)
 0020/0000 LENGTH(AH 0680 BK 0947)

000000 FT

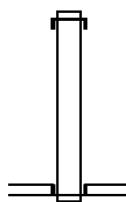


INTER-AHD SR 0051 SH
 0010/0947 (SR0051 SEG 0051/0550)
 000000 FT 2 0 00000 0 00 0000+00
 NC RAMP C RD
 INTER-BK SR 0070 SH
 (SR0070 SEG 0460/1595)
 MFC BEGIN = F
 0010/0000 LENGTH(AH 0947 BK 0000)

DIR: S TOTAL LEN: .315 MI. DIST: 12-5 SR: 8022
 LEFT MUN: ROSTRAVER T RIGHT MUN: ROSTRAVER T

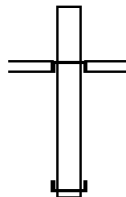
001665 FT

001304 FT



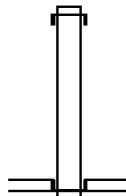
001665 FT
 INTER-AHD SR 0070 SH
 0750/0361 (SR0070 SEG 0440/1295)
 001304 FT 2 0 00000 0 00 0000+00
 NC RAMP TWENTYSEVEN RD
 INDIAN HILL RD
 (SR3011 SEG 0030/1665)
 INTER-BK RAMP TWENTYEIGHT RD
 (SR8022 SEG 0010/0386)
 0750/0000 LENGTH(AH 0361 BK 0425)

000879 FT



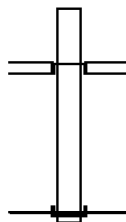
INTER-AHD RAMP TWENTYNINE RD
 (SR8022 SEG 0250/0000)
 INDIAN HILL RD
 0500/0425 (SR3011 SEG 0040/0215)
 000879 FT 2 0 00000 0 00 0000+00
 NC RAMP TWENTYSIX RD
 INTER-BK SR 0070 SH
 (SR0070 SEG 0441/1370)
 0500/0000 LENGTH(AH 0425 BK 0493)

000386 FT



INTER-AHD SR 0070 SH
 0250/0493 (SR0070 SEG 0441/0451)
 000386 FT 2 0 00000 0 00 0000+00
 NC RAMP TWENTYNINE RD
 INDIAN HILL RD
 (SR3011 SEG 0040/0215)
 INTER-BK RAMP TWENTYSIX RD
 (SR8022 SEG 0500/0425)
 0250/0000 LENGTH(AH 0493 BK 0386)

000000 FT



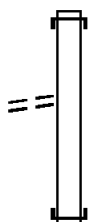
INTER-AHD RAMP TWENTYSEVEN RD
 (SR8022 SEG 0750/0000)
 INDIAN HILL RD
 0010/0386 (SR3011 SEG 0030/1665)
 000000 FT 2 0 00000 0 00 0000+00
 NC RAMP TWENTYEIGHT RD
 INTER-BK SR 0070 SH
 (SR0070 SEG 0440/0565)
 MFC BEGIN = F
 0010/0000 LENGTH(AH 0386 BK 0000)

EXTRACT DATE: 12/18/2023 ROADWAY MANAGEMENT SYSTEM PAGE NUMBER: 1256
 PRINT DATE: 12/21/2023 SLD COUNTY/SR - ANNUAL PRINT COUNTY: WESTMORELAND
 DIR: E TOTAL LEN: .738 MI. DIST: 12-5 SR: 8020
 LEFT MUN: ROSTRAVER T RIGHT MUN: ROSTRAVER T

FROM 0201/0020 SH
 (CONN)

003897 FT

0760/0175
 003113 FT



003897 FT
 INTER-AHD SR 0070 SH
 0760/0784 (SR0070 SEG 0424/1361)

003113 FT 2 0 00000 0 00 0000+00
 NC RAMP C RD
 INTER-BK ROSTRAVER RD
 (SR0201 SEG 0020/1010)
 0760/0000 LENGTH(AH 0784 BK 0622)

TO 0201/0020 SH
 (CONN)


0750/0530
 002491 FT




INTER-AHD ROSTRAVER RD
 0750/0622 (SR0201 SEG 0020/1160)

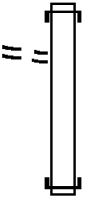
002491 FT 2 0 00000 0 00 0000+00
 NC RAMP D RD
 INTER-BK SR 0070 SH
 (SR0070 SEG 0424/1103)
 0750/0000 LENGTH(AH 0622 BK 0389)

DIR: E TOTAL LEN: .738 MI. DIST: 12-5 SR: 8020
 LEFT MUN: ROSTRAVER T RIGHT MUN: ROSTRAVER T

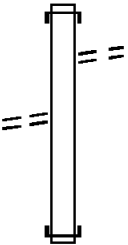
002102 FT  INTER-AHD ROSTRAVER RD
 0500/0389 (SR0201 SEG 0030/0030)
 002102 FT 2 0 00000 0 00 0000+00
 NC RAMP F RD
 INTER-BK SR 0070 SH
 (SR0070 SEG 0425/1182)
 0500/0000 LENGTH(AH 0389 BK 0345)

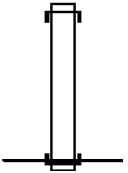
001757 FT  INTER-AHD TYROL BL
 0270/0345 (SR3003 SEG 0020/0700)
 001757 FT 2 0 00000 0 00 0000+00
 NC RAMP RD
 INTER-BK SR 0070 SH
 (SR0070 SEG 0421/0825)
 0270/0000 LENGTH(AH 0345 BK 0604)

TO 0201/0030 SH
 (CONN)

0260/0525  001153 FT INTER-AHD ROSTRAVER RD
 0260/0604 (SR0201 SEG 0020/1585)
 001153 FT 2 0 00000 0 00 0000+00
 NC RAMP B RD
 INTER-BK SR 0070 SH
 (SR0070 SEG 0425/0378)
 0260/0000 LENGTH(AH 0604 BK 0798)

FROM 0201/0030 SH
 (CONN)

0250/0125  000355 FT INTER-AHD SR 0070 SH
 0250/0420 (SR0070 SEG 0425/0087)
 000355 FT 2 0 00000 0 00 0000+00
 NC RAMP A RD
 INTER-BK ROSTRAVER RD
 (SR0201 SEG 0030/0070)
 0250/0000 LENGTH(AH 0798 BK 0355)

000000 FT  0010/0355 INTER-AHD SR 0070 SH
 000000 FT (SR0070 SEG 0420/2895)
 000000 FT 2 0 00000 0 00 0000+00
 NC RAMP E RD
 INTER-BK TYROL BL
 (SR3003 SEG 0010/1080)
 MFC BEGIN = F
 0010/0000 LENGTH(AH 0355 BK 0000)

EXTRACT DATE: 12/18/2023 ROADWAY MANAGEMENT SYSTEM PAGE NUMBER: 1254
PRINT DATE: 12/21/2023 SLD COUNTY/SR - ANNUAL PRINT COUNTY: WESTMORELAND
DIR: W TOTAL LEN: .595 MI. DIST: 12-5 SR: 8018
LEFT MUN: HEMPFIELD T RIGHT MUN: HEMPFIELD T

003139 FT



003139 FT WEST NEWTON ST
{SR0136 SEG 0371/0765}
{SR0136 SEG 0370/0772}

DIR: W TOTAL LEN: .595 MI. DIST: 12-5 SR: 8018
 LEFT MUN: HEMPFIELD T RIGHT MUN: HEMPFIELD T

002424 FT
 0260/0715 WEST NEWTON ST
 (SRO136 SEG 0370/0772)
 (SRO136 SEG 0371/0765)
 0260/0070 ZELLARS RUN
 STRUCTURE LENGTH 18 FT
 BMSID 64/8018/0260/0070
 002424 FT 2 0 00000 0 00 0000+00
 INTER-BK LINCOLN HW
 (SRO030 SEG 0281/1000)
 0260/0000 LENGTH(AH 0715 BK 0956)

001468 FT
 0250/0956 INTER-AHD LINCOLN HW
 (SRO030 SEG 0281/0645)
 ZELLARS RUN
 STRUCTURE LENGTH 23 FT
 BMSID 64/8018/0250/0709
 0250/0709 001468 FT 2 0 00000 0 00 0000+00
 WEST NEWTON ST
 (SRO136 SEG 0370/0792)
 (SRO136 SEG 0371/0785)
 WEST NEWTON ST
 (SRO136 SEG 0371/0785)
 (SRO136 SEG 0370/0792)
 0250/0000 LENGTH(AH 0956 BK 0630)

FROM 0136/0370 SH
 (CONN) 0020/0080
 000838 FT

0020/0630 INTER-AHD LINCOLN HW
 (SRO030 SEG 0280/0685)
 000838 FT 2 0 00000 0 00 0000+00
 INTER-BK WEST NEWTON ST
 (SRO136 SEG 0371/0415)
 0020/0000 LENGTH(AH 0630 BK 0838)

TO 0136/0370 SH
 (CONN) 0010/0760
 000000 FT

0010/0838 INTER-AHD WEST NEWTON ST
 (SRO136 SEG 0371/0310)
 000000 FT 2 0 00000 0 00 0000+00
 NC RAMP RD
 INTER-BK LINCOLN HW
 (SRO030 SEG 0280/0337)
 MFC BEGIN = F
 0010/0000 LENGTH(AH 0838 BK 0000)

DIR: S TOTAL LEN: .334 MI. DIST: 12-5 SR: 8016
 LEFT MUN: NORTH BELLE VERNON B RIGHT MUN: NORTH BELLE VERNON B

001763 FT

001387 FT

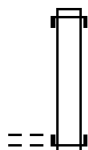


001763 FT
 INTER-AHD SR 0070 SH
 0750/0376 (SR0070 SEG 0414/0320)
 001387 FT 2 0 00000 0 00 0000+00
 NC RAMP NINETEEN RD
 INTER-BK FAYETTE ST
 (SR3007 SEG 0032/0951)
 0750/0000 LENGTH(AH 0376 BK 0453)

000934 FT

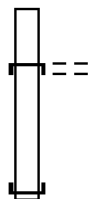
BEACON ST
 (TWP)

0514/0000



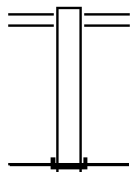
INTER-AHD SR 0070 SH
 0514/0453 (SR0070 SEG 0415/0425)
 000934 FT 0 0 00000 0 00 0000+00
 NC RAMP TWENTY ONE RD
 INTER-BK FAYETTE ST
 (SR3007 SEG 0040/0447)
 0514/0000 LENGTH(AH 0453 BK 0518)

000416 FT



INTER-AHD FAYETTE ST
 (SR3007 SEG 0040/0447)
 BEACON ST
 (TWP)
 0502/0518
 000416 FT 0 0 00000 0 00 0000+00
 NC RAMP EIGHTEEN RD
 INTER-BK SR 0070 SH
 (SR0070 SEG 0415/0770)
 0502/0000 LENGTH(AH 0518 BK 0416)

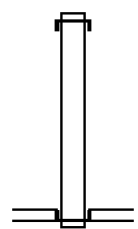
000000 FT



0010/0416 FAYETTE ST
 (SR3007 SEG 0032/0898)
 000000 FT 2 0 00000 0 00 0000+00
 NC RAMP TWENTY RD
 INTER-BK SR 0070 SH
 (SR0070 SEG 0410/2205)
 MFC BEGIN = F
 0010/0000 LENGTH(AH 0416 BK 0000)

DIR: N TOTAL LEN: .670 MI. DIST: 12-5 SR: 8015
 LEFT MUN: EAST HUNTINGDON T RIGHT MUN: EAST HUNTINGDON T

003540 FT



003540 FT
 INTER-AHD CONNESVILL NEW STANTON
 0750/0710 (SR0119 SEG 0100/0705)

002830 FT

002830 FT 0 0 00000 0 00 0000+00
 NC RAMP C RD
 WESTEC DR
 (SR3042 SEG 0010/1525)

INTER-BK RAMP B RD
 (SR8015 SEG 0010/0785)
 0750/0000 LENGTH(AH 0710 BK 0920)

TO 3042/0010 SH
 (CONN)

0500/0800



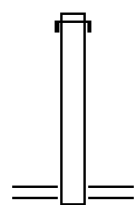
INTER-AHD WESTEC DR
 0500/0920 (SR3042 SEG 0010/0835)

001910 FT

001910 FT 0 0 00000 0 00 0000+00
 NC RAMP D RD
 INTER-BK CONNESVILL NEW STANTON
 (SR0119 SEG 0101/0880)

0500/0000 LENGTH(AH 0920 BK 1125)

000785 FT

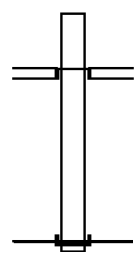


INTER-AHD CONNESVILL NEW STANTON
 0250/1125 (SR0119 SEG 0091/2185)

000785 FT 0 0 00000 0 00 0000+00
 NC RAMP A RD
 WESTEC DR
 (SR3042 SEG 0010/0880)

0250/0000 LENGTH(AH 1125 BK 0785)

000000 FT



INTER-AHD RAMP C RD
 (SR8015 SEG 0750/0000)
 WESTEC DR
 0010/0785 (SR3042 SEG 0010/1525)

000000 FT 0 0 00000 0 00 0000+00
 NC RAMP B RD
 INTER-BK CONNESVILL NEW STANTON
 (SR0119 SEG 0090/2635)

MFC BEGIN = F
 0010/0000 LENGTH(AH 0785 BK 0000)

EXTRACT DATE: 12/18/2023 ROADWAY MANAGEMENT SYSTEM PAGE NUMBER: 1250
PRINT DATE: 12/21/2023 SLD COUNTY/SR - ANNUAL PRINT COUNTY: WESTMORELAND
DIR: W TOTAL LEN: .618 MI. DIST: 12-5 SR: 8014
LEFT MUN: NORTH BELLE VERNON B RIGHT MUN: NORTH BELLE VERNON B

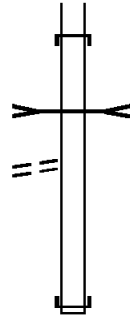
003265 FT

003265 FT

DIR: W TOTAL LEN: .618 MI. DIST: 12-5 SR: 8014
 LEFT MUN: NORTH BELLE VERNON B RIGHT MUN: NORTH BELLE VERNON B

FROM 0906/0070 SH
 (CONN)

0760/0100
 002205 FT

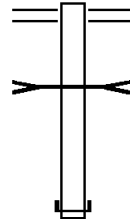


INTER-AHD SR 0070 SH
 0760/1060 (SR0070 SEG 0404/0985)
 SPEERS RUN
 0760/0653 STRUCTURE LENGTH 28 FT
 BMSID 64/8014/0750/0064

002205 FT 2 0 00000 0 00 0000+00
 NC LOOP 4 RAMP RD
 INTER-BK MAIN ST

(SR0906 SEG 0070/0620)
 BK-FAYETTE (26)
 0760/0000 LENGTH(AH 1060 BK 0533)

001672 FT

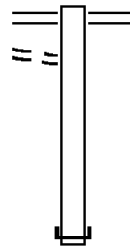


0750/0533 MAIN ST
 (SR0906 SEG 0070/0700)
 SPEERS RUN
 0750/0064 STRUCTURE LENGTH 28 FT
 001672 FT BMSID 64/8014/0750/0064
 2 0 00000 0 00 0000+00
 NC LOOP 3 RAMP RD

INTER-BK SR 0070 SH
 (SR0070 SEG 0404/0417)
 0750/0000 LENGTH(AH 0533 BK 1040)

TO 0906/0011 SH
 (CONN)

0510/0920



000632 FT

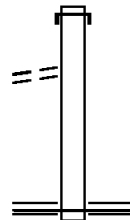
0510/1040 BELLE VERNON MONESSEN R
 (SR0906 SEG 0010/0216)

000632 FT 2 0 00000 0 00 0000+00
 NC LOOP 1 RAMP RD
 INTER-BK SR 0070 SH

(SR0070 SEG 0405/0895)
 0510/0000 LENGTH(AH 1040 BK 0632)

FROM 0906/0011 SH
 (CONN)

0500/0090
 000000 FT



INTER-AHD SR 0070 SH
 0500/0632 (SR0070 SEG 0405/0431)

000000 FT 2 0 00000 0 00 0000+00
 NC LOOP 2 RAMP RD
 BELLE VERNON MONESSEN R
 (SR0906 SEG 0010/0208)
 MFC BEGIN = F

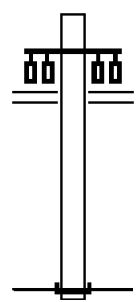
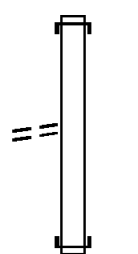
0500/0000 LENGTH(AH 0632 BK 0000)

LC FROM T627 RD
(CONN)

002260 FT

0500/0080
001120 FT

000000 FT



002260 FT
INTER-AHD TURNPIKE RAMP RD TOLL 6
0500/1140 (TNPK)

001120 FT 0 0 00000 0 00 0000+00
NC RAMP QO RD
INTER-BK BRICK HILL RD
(T627)
S 0500/0000 LENGTH(AH 1140 BK 1120)

BUSINESS RT 66 RD
(SR0066 SEG 0130/1435)
BRICK HILL RD
(T627)
0020/1120

000000 FT 0 0 00000 0 00 0000+00
NC RAMP PP RD
INTER-BK TURNPIKE RAMP RD TOLL 6
(TNPK)
MFC BEGIN = F
S 0020/0000 LENGTH(AH 1120 BK 0000)

EXTRACT DATE: 12/18/2023 ROADWAY MANAGEMENT SYSTEM PAGE NUMBER: 1247
PRINT DATE: 12/21/2023 SLD COUNTY/SR - ANNUAL PRINT COUNTY: WESTMORELAND
DIR: E TOTAL LEN: .696 MI. DIST: 12-5 SR: 8011
LEFT MUN: ROSTRAVER T RIGHT MUN: ROSTRAVER T

003675 FT

003675 FT
INTER-AHD SR 0051 SH

EXTRACT DATE: 12/18/2023
PRINT DATE: 12/21/2023

ROADWAY MANAGEMENT SYSTEM
SLD COUNTY/SR - ANNUAL PRINT

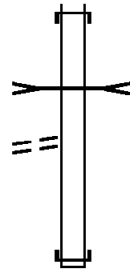
PAGE NUMBER: 1246
COUNTY: WESTMORELAND

DIR: E TOTAL LEN: .696 MI.
LEFT MUN: ROSTRAVER T

DIST: 12-5 SR: 8011
RIGHT MUN: ROSTRAVER T

FROM 0201/0120 SH
(CONN)

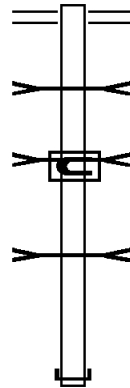
0760/0130
002991 FT



0760/0684 (SR0051 SEG 0100/2685)
POLLOCK RUN
STRUCTURE LENGTH 16 FT
0760/0187 BMSID 64/8011/0750/0482

002991 FT 2 0 00000 0 00 0000+00
NC RAMP G RD
INTER-BK ROSTRAVER RD
(SR0201 SEG 0120/0595)
0760/0000 LENGTH(AH 0684 BK 0671)

002320 FT




0750/0671 ROSTRAVER RD
(SR0201 SEG 0120/0520)
POLLOCK RUN
STRUCTURE LENGTH 16 FT
0750/0482 BMSID 64/8011/0750/0482
B POLLOCK RN
STRUCTURE LENGTH 14 FT
0750/0068 BMSID 64/8011/0750/0068
0750/0049

POLLOCK RUN
STRUCTURE LENGTH 15 FT
0750/0034 BMSID 64/8011/0750/0034
002320 FT 2 0 00000 0 00 0000+00
NC RAMP F RD
INTER-BK SR 0051 SH
(SR0051 SEG 0100/2380)
0750/0000 LENGTH(AH 0671 BK 0770)

TO 0201/0110 SH
(CONN)

0510/0690




INTER-AHD ROSTRAVER RD
0510/0770 (SR0201 SEG 0110/1595)

0510/0463 BMSEN 64/8011/0510/0448
1 0 00000 0 00 0000+00
P3
LOOP A RAMP RD
(SR8011 SEG 0500/0275)
PLEASANT VILLAGE RD
(TWP)
POLLOCK RUN
0510/0448 BMSBG 64/8011/0510/0448
0510/0150 BMSEN 64/8011/0510/0134
0 0 00000 0 00 0000+00

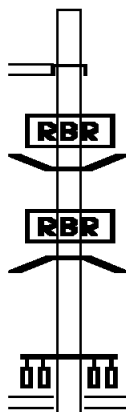
DIR: E TOTAL LEN: .696 MI. DIST: 12-5 SR: 8011
 LEFT MUN: ROSTRAVER T RIGHT MUN: ROSTRAVER T

001550 FT



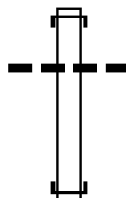
0510/0134 POLLOCK RUN
 001550 FT BMSBG 64/8011/0510/0134
 2 0 00000 0 00 0000+00
 NC RAMP A RD
 INTER-BK SR 0051 SH
 (SR0051 SEG 0101/2600)
 5 0510/0000 LENGTH(AH 0770 BK 0275)

001275 FT



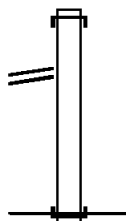
INTER-AHD PLEASANT VILLAGE RD
 (TWP)
 0500/0275 RAMP A RD
 (SR8011 SEG 0510/0448)
 0500/0268 BMSBG 64/8011/0510/0448
 2 0 00000 0 00 0000+00
 P3
 0500/0253 POLLOCK RUN
 001275 FT BMSBG 64/8011/0510/0448
 2 0 00000 0 00 0000+00
 NC LOOP A RAMP RD
 ROSTRAVER RD
 (SR0201 SEG 0110/1640)
 5 0500/0000 LENGTH(AH 0275 BK 0535)

000740 FT



INTER-AHD INTERA
 0260/0535 (SR8011 SEG 0250/0375)
 018 "DIA CONC
 0260/0428 LEN=0001 INSTALLED 1997
 000740 FT 0 0 00000 0 00 0000+00
 NC RAMP SWEENEY RD
 INTER-BK ROSTRAVER RD
 (SR0201 SEG 0110/0460)
 5 0260/0000 LENGTH(AH 0535 BK 0740)

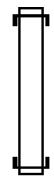
RAMP SWEENEY RD
 (SR8011 SEG 0260/0535) 0250/0375
 000000 FT



INTER-AHD SR 0051 SH
 0250/0740 (SR0051 SEG 0101/0050)
 000000 FT 2 0 00288 5 00 0000+00
 NC RAMP SPUR E RD
 INTER-BK ROSTRAVER RD
 (SR0201 SEG 0110/0000)
 MFC BEGIN = F
 5 0250/0000 LENGTH(AH 0740 BK 0000)

EXTRACT DATE: 12/18/2023 ROADWAY MANAGEMENT SYSTEM PAGE NUMBER: 1244
 PRINT DATE: 12/21/2023 SLD COUNTY/SR - ANNUAL PRINT COUNTY: WESTMORELAND
 DIR: N TOTAL LEN: .999 MI. DIST: 12-5 SR: 8010
 LEFT MUN: UNITY T RIGHT MUN: UNITY T

005275 FT

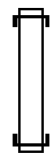


005275 FT
 INTER-AHD LINCOLN HW
 0760/0653 (SR0030 SEG 0500/0945)

004622 FT

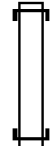
004622 FT 2 0 00000 0 00 0000+00
 NC RAMP F RD
 INTER-BK LATROBE ST
 (SR0982 SEG 0230/0312)
 0760/0000 LENGTH(AH 0653 BK 0555)

004067 FT



INTER-AHD LATROBE ST
 0750/0555 (SR0982 SEG 0230/0555)
 004067 FT 2 0 00000 0 00 0000+00
 NC RAMP B RD
 INTER-BK LINCOLN HW
 (SR0030 SEG 0500/0665)
 0750/0000 LENGTH(AH 0555 BK 0833)

003234 FT

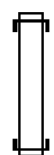


INTER-AHD LATROBE ST
 0510/0833 (SR0982 SEG 0230/1465)
 003234 FT 2 0 00000 0 00 0000+00
 NC RAMP E RD
 INTER-BK LINCOLN HW
 (SR0030 SEG 0501/0935)

DIR: N TOTAL LEN: .999 MI. DIST: 12-5 SR: 8010
 LEFT MUN: UNITY T RIGHT MUN: UNITY T

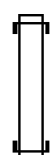
□ 0510/0000 LENGTH(AH 0833 BK 0562)

002672 FT



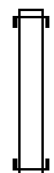
INTER-AHD LINCOLN HW
 0500/0562 (SR0030 SEG 0501/0660)
 002672 FT 2 0 00000 0 00 0000+00
 NC RAMP A RD
 INTER-BK LATROBE ST
 (SR0982 SEG 0230/1200)
 0500/0000 LENGTH(AH 0562 BK 0575)

002097 FT



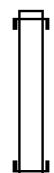
INTER-AHD LATROBE ST
 0260/0575 (SR0982 SEG 0231/1315)
 002097 FT 2 0 00000 0 00 0000+00
 NC RAMP D RD
 INTER-BK LINCOLN HW
 (SR0030 SEG 0501/0190)
 0260/0000 LENGTH(AH 0575 BK 0758)

001339 FT



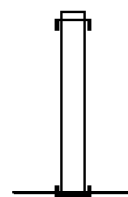
INTER-AHD LINCOLN HW
 0250/0758 (SR0030 SEG 0501/0060)
 001339 FT 2 0 00000 0 00 0000+00
 NC RAMP H RD
 INTER-BK LATROBE ST
 (SR0982 SEG 0231/1660)
 0250/0000 LENGTH(AH 0758 BK 0608)

000731 FT



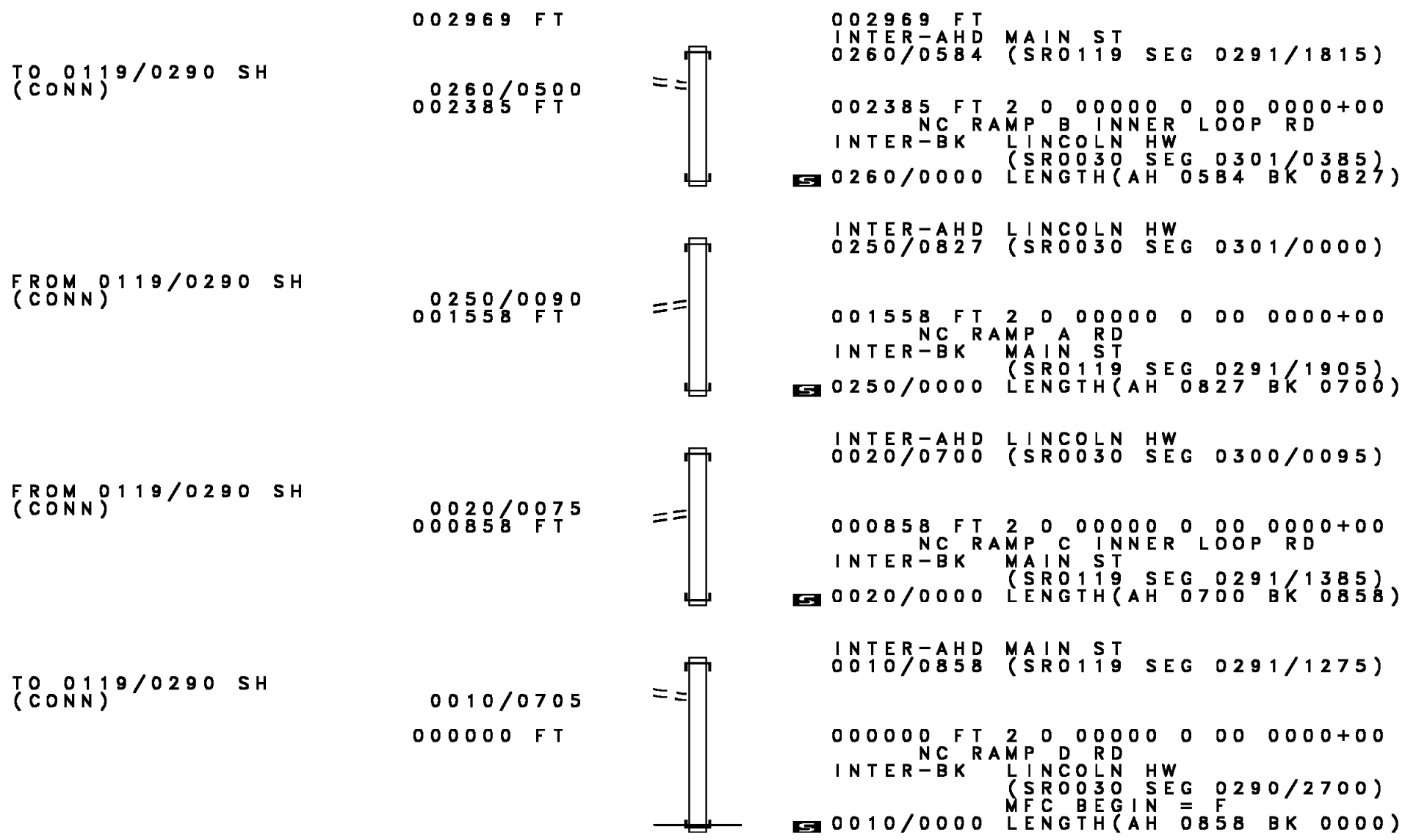
INTER-AHD LINCOLN HW
 0020/0608 (SR0030 SEG 0500/0250)
 000731 FT 2 0 00000 0 00 0000+00
 NC RAMP C RD
 INTER-BK LATROBE ST
 (SR0982 SEG 0231/0485)
 0020/0000 LENGTH(AH 0608 BK 0731)

000000 FT



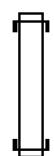
INTER-AHD LATROBE ST
 0010/0731 (SR0982 SEG 0231/0260)
 000000 FT 2 0 00000 0 00 0000+00
 NC RAMP G RD
 INTER-BK LINCOLN HW
 (SR0030 SEG 0500/0095)
 MFC BEGIN = F
 0010/0000 LENGTH(AH 0731 BK 0000)

DIR: E TOTAL LEN: .562 MI. DIST: 12-5 SR: 8009
LEFT MUN: SOUTHWEST GREENSBURG B RIGHT MUN: SOUTHWEST GREENSBURG B



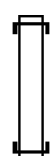
DIR: S TOTAL LEN: .061 MI. DIST: 12-5 SR: 8008
 LEFT MUN: HEMPFIELD T RIGHT MUN: HEMPFIELD T

000320 FT



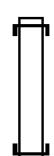
000320 FT
 INTER-AHD LINCOLN HW
 0752/0100 (SR0030 SEG 0310/0350)
 000220 FT 0 0 00000 0 00 0000+00
 NC CEDAR ST RAMP A
 INTER-BK CEDAR ST
 (T943)
 0752/0000 LENGTH(AH 0100 BK 0060)

000160 FT



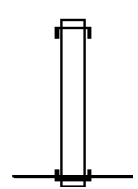
INTER-AHD CEDAR ST
 0512/0060 (T943)
 000160 FT 0 0 00000 0 00 0000+00
 NC CEDAR ST RAMP D
 INTER-BK LINCOLN HW
 (SR0030 SEG 0311/0355)
 0512/0000 LENGTH(AH 0060 BK 0075)

000085 FT



INTER-AHD LINCOLN HW
 0252/0075 (SR0030 SEG 0311/0260)
 000085 FT 0 0 00000 0 00 0000+00
 NC CEDAR ST RAMP C
 INTER-BK CEDAR ST
 (T943)
 0252/0000 LENGTH(AH 0075 BK 0085)

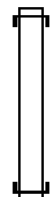
000000 FT



INTER-AHD CEDAR ST
 0012/0085 (T943)
 000000 FT 0 0 00000 0 00 0000+00
 NC CEDAR ST RAMP B
 INTER-BK LINCOLN HW
 (SR0030 SEG 0310/0225)
 MFC BEGIN = F
 0012/0000 LENGTH(AH 0085 BK 0000)

EXTRACT DATE: 12/18/2023 ROADWAY MANAGEMENT SYSTEM PAGE NUMBER: 1240
 PRINT DATE: 12/21/2023 SLD COUNTY/SR - ANNUAL PRINT COUNTY: WESTMORELAND
 DIR: N TOTAL LEN: 1.249 MI. DIST: 12-5 SR: 8007
 LEFT MUN: NEW STANTON B RIGHT MUN: NEW STANTON B

006597 FT



006597 FT
 INTER-AHD YOUNGWOOD GREENSBURG RD
 0750/1173 (SR0119 SEG 0171/0515)

005424 FT



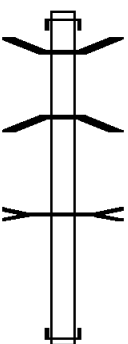
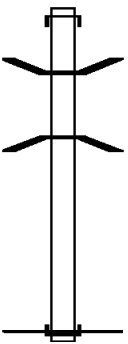
005424 FT 2 0 00000 0 00 0000+00
 NC RAMP F RD
 INTER-BK RAMP F TO SR 0119 SB SH
 (GOVT)
 5 0750/0000 LENGTH(AH 1173 BK 0260)

005164 FT



INTER-AHD NEW STANTON YOUNGWOOD R
 0510/0260 (SR3091 SEG 0021/1790)
 005164 FT 0 0 00000 0 00 0000+00
 TURNPIKE RAMP RD

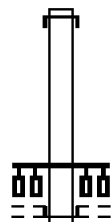
DIR: N TOTAL LEN: 1.249 MI. DIST: 12-5 SR: 8007
 LEFT MUN: NEW STANTON B RIGHT MUN: NEW STANTON B

		(TNPK) NC RAMP D RD INTER-BK TURNPIKE RAMP RD TOLL 6 (TNPK) 0510/0000 LENGTH(AH 0260 BK 1165)
003999 FT		INTER-AHD RAMP C TO SR 0119 SB 0500/1165 (GOVT) 003999 FT 0 0 00000 0 00 0000+00 NC RAMP C RD INTER-BK NEW STANTON YOUNGWOOD R (SR3091 SEG 0021/2240) 0500/0000 LENGTH(AH 1165 BK 1735)
		INTER-AHD CONNESVILL NEW STANTON 0250/1735 (SR0119 SEG 0161/0490) 0250/1199 BMSEN 64/8007/0250/0855 0 0 00000 0 00 0000+00 SEWICKLEY CK 0250/0855 BMSBG 64/8007/0250/0855 B JACKS RUN STRUCTURE LENGTH 23 FT 0250/0115 BMSID 64/8007/0250/0115 002264 FT 2 0 00000 0 00 0000+00 NC RAMP A RD INTER-BK NEW STANTON YOUNGWOOD R (SR3091 SEG 0020/1360) 0250/0000 LENGTH(AH 1735 BK 2264)
002264 FT		INTER-AHD YOUNGWOOD GREENSBURG RD 0010/2264 (SR0119 SEG 0170/0895) 0010/1488 BMSEN 64/8007/0010/0915 0 0 00000 0 00 0000+00 SEWICKLEY CK 0010/0915 BMSBG 64/8007/0010/0915 000000 FT 2 0 00000 0 00 0000+00 NC RAMP H RD INTER-BK CONNESVILL NEW STANTON (SR0119 SEG 0160/0360) MFC BEGIN = F 0010/0000 LENGTH(AH 2264 BK 0000)
000000 FT		

DIR: S TOTAL LEN: .386 MI. DIST: 12-5 SR: 8006
 LEFT MUN: HEMPFIELD T RIGHT MUN: HEMPFIELD T

002036 FT

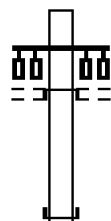
001484 FT



002036 FT
 INTER-AHD LINCOLN HW
 0750/0552 (SR0030 SEG 0320/1935)
 001484 FT 2 0 00000 0 00 0000+00
 NC RAMP C RD
 MT PLEASANT RD
 (CNTY)

INTER-BK RAMP A RD
 (SR8006 SEG 0010/0469)
 0750/0000 LENGTH(AH 0552 BK 0524)

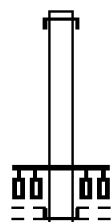
000960 FT



INTER-AHD RAMP B RD
 (SR8006 SEG 0250/0000)
 MT PLEASANT RD
 (CNTY)

0500/0524
 000960 FT 2 0 00000 0 00 0000+00
 NC RAMP D RD
 INTER-BK LINCOLN HW
 (SR0030 SEG 0321/1915)
 0500/0000 LENGTH(AH 0524 BK 0491)

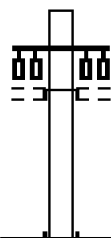
000469 FT



INTER-AHD LINCOLN HW
 0250/0491 (SR0030 SEG 0321/0840)
 000469 FT 2 0 00000 0 00 0000+00
 NC RAMP B RD
 MT PLEASANT RD
 (CNTY)

INTER-BK RAMP D RD
 (SR8006 SEG 0500/0524)
 0250/0000 LENGTH(AH 0491 BK 0469)

000000 FT



INTER-AHD RAMP C RD
 (SR8006 SEG 0750/0000)
 MT PLEASANT RD
 (CNTY)

0010/0469
 000000 FT 2 0 00000 0 00 0000+00
 NC RAMP A RD
 INTER-BK LINCOLN HW
 (SR0030 SEG 0320/0855)
 MFC BEGIN = F
 0010/0000 LENGTH(AH 0469 BK 0000)

EXTRACT DATE: 12/18/2023 ROADWAY MANAGEMENT SYSTEM PAGE NUMBER: 1237
PRINT DATE: 12/21/2023 SLD COUNTY/SR - ANNUAL PRINT COUNTY: WESTMORELAND
DIR: W TOTAL LEN: 1.603 MI. DIST: 12-5 SR: 8005
LEFT MUN: HEMPFIELD T RIGHT MUN: HEMPFIELD T

008465 FT





008465 FT
INTER-AHD TECHNOLOGY DR
0750/2000 (SR3095 SEG 0021/2340)



006465 FT

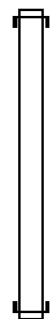
006465 FT 2 0 00000 0 00 0000+00

DIR: W TOTAL LEN: 1.603 MI. DIST: 12-5 SR: 8005
 LEFT MUN: HEMPFIELD T RIGHT MUN: HEMPFIELD T

		NC SPUR A RAMP RD INTER-BK CONNESVILL NEW STANTON (SR0119 SEG 0130/0605) 0750/0000 LENGTH(AH 2000 BK 1335)
005130 FT		INTER-AHD TECHNOLOGY DR 0500/1335 (SR3095 SEG 0021/1840) 005130 FT 2 0 00000 0 00 0000+00 NC RAMP Q RD INTER-BK CONNESVILL NEW STANTON (SR0119 SEG 0131/1170) 0500/0000 LENGTH(AH 1335 BK 3015)
002115 FT		INTER-AHD CONNESVILL NEW STANTON 0250/3015 (SR0119 SEG 0121/0615) 002115 FT 2 0 00000 0 00 0000+00 NC RAMP N RD INTER-BK TECHNOLOGY DR (SR3095 SEG 0020/0000) 0250/0000 LENGTH(AH 3015 BK 2115)
000000 FT		INTER-AHD CONNESVILL NEW STANTON 0010/2115 (SR0119 SEG 0140/0000) 000000 FT 2 0 00000 0 00 0000+00 NC SPUR A RAMP RD INTER-BK TECHNOLOGY DR (SR3095 SEG 0020/2321) MFC BEGIN = F 0010/0000 LENGTH(AH 2115 BK 0000)

003369 FT

003369 FT
 INTER-AHD LINCOLN HW
 0250/2654 (SR0030 SEG 0261/1800)

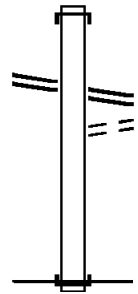


000715 FT

000715 FT 2 0 00000 0 00 0000+00
 NC RAMP A RD
 INTER-BK OTTERMAN ST
 (SR3026 SEG 0041/0000)
 0250/0000 LENGTH(AH 2654 BK 0715)

TOLLGATE HILL RD
 (SR3026 SEG 0030/0110)
 (SR3026 SEG 0031/0055) 0010/0635

INTER-AHD TOLLGATE HILL RD
 0010/0715 (SR3026 SEG 0030/0110)
 TOLLGATE HILL RD
 (SR3026 SEG 0030/0110)
 0010/0635 (SR3026 SEG 0031/0055)
 TO 3026/0031 SH



000000 FT

000000 FT 2 0 00000 0 00 0000+00
 NC RAMP B RD
 INTER-BK LINCOLN HW
 (SR0030 SEG 0270/0522)
 MFC BEGIN = F
 0010/0000 LENGTH(AH 0715 BK 0000)

EXTRACT DATE: 12/18/2023 ROADWAY MANAGEMENT SYSTEM PAGE NUMBER: 1234
PRINT DATE: 12/21/2023 SLD COUNTY/SR - ANNUAL PRINT COUNTY: WESTMORELAND
DIR: E TOTAL LEN: .500 MI. DIST: 12-5 SR: 8003
LEFT MUN: EAST HUNTINGDON T RIGHT MUN: EAST HUNTINGDON T

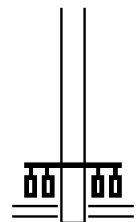
002638 FT

001996 FT



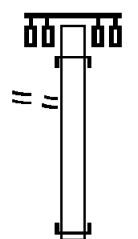
002638 FT
INTER-AHD NEW STANTON RD
0750/0642 (SR0119 SEG 0070/0610)
001996 FT 2 0 00000 0 00 0000+00

DIR: E TOTAL LEN: .500 MI. DIST: 12-5 SR: 8003
 LEFT MUN: EAST HUNTINGDON T RIGHT MUN: EAST HUNTINGDON T



NC RAMP M RD
 RUFFSDALE MT PLEASANT R
 (SR0031 SEG 0231/2580)
 (SR0031 SEG 0230/2650)
 RUFFSDALE MT PLEASANT R
 (SR0031 SEG 0230/2650)
 (SR0031 SEG 0231/2580)

0750/0000 LENGTH(AH 0642 BK 0577)

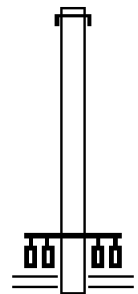


INTER-AHD RUFFSDALE MT PLEASANT R
 (SR0031 SEG 0231/2140)
 0500/0577

TO 0031/0230 SH
 (CONN)

0500/0500
 001419 FT

001419 FT 2 0 00000 0 00 0000+00
 NC RAMP L RD
 INTER-BK NEW STANTON RD
 (SR0119 SEG 0071/0595)
 0500/0000 LENGTH(AH 0577 BK 0679)

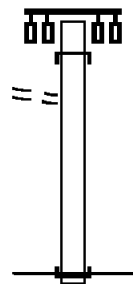


INTER-AHD NEW STANTON RD
 0250/0679 (SR0119 SEG 0061/1500)

000740 FT

000740 FT 2 0 00000 0 00 0000+00
 NC RAMP J RD
 RUFFSDALE MT PLEASANT R
 (SR0031 SEG 0230/2255)
 (SR0031 SEG 0231/2190)
 RUFFSDALE MT PLEASANT R
 (SR0031 SEG 0231/2190)
 (SR0031 SEG 0230/2255)

0250/0000 LENGTH(AH 0679 BK 0740)



INTER-AHD RUFFSDALE MT PLEASANT R
 (SR0031 SEG 0230/2710)
 0010/0740

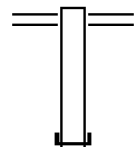
TO 0031/0230 SH
 (CONN)

0010/0615
 000000 FT

000000 FT 2 0 00000 0 00 0000+00
 NC RAMP K RD
 INTER-BK NEW STANTON RD
 (SR0119 SEG 0060/1430)
 MFC BEGIN = F
 0010/0000 LENGTH(AH 0740 BK 0000)

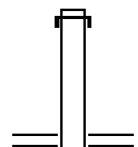
DIR: S TOTAL LEN: .342 MI. DIST: 12-5 SR: 8002
 LEFT MUN: HEMPFIELD T RIGHT MUN: HEMPFIELD T

001804 FT
 001584 FT



001804 FT EDNA RD
 0260/0220 (SR3077 SEG 0050/0000)
 001584 FT 2 0 00000 0 00 0000+00
 NC RAMP A SP INNER RD
 INTER-BK LINCOLN HW
 (SR0030 SEG 0171/0120)
 0260/0000 LENGTH(AH 0220 BK 0350)

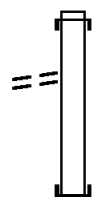
001234 FT



INTER-AHD LINCOLN HW
 0250/0350 (SR0030 SEG 0171/0000)
 001234 FT 2 0 00000 0 00 0000+00
 NC RAMP A SP OUTER RD
 EDNA RD
 (SR3077 SEG 0050/0020)
 0250/0000 LENGTH(AH 0350 BK 0529)

FROM 3077/0040 SH
 (CONN)

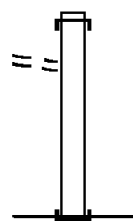
0020/0130
 000705 FT



INTER-AHD LINCOLN HW
 0020/0529 (SR0030 SEG 0170/0080)
 000705 FT 2 0 00000 0 00 0000+00
 NC RAMP B SP INNER RD
 INTER-BK EDNA RD
 (SR3077 SEG 0040/2800)
 0020/0000 LENGTH(AH 0529 BK 0705)

TO 3077/0040 SH
 (CONN)

0010/0450
 000000 FT



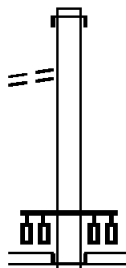
INTER-AHD EDNA RD
 0010/0705 (SR3077 SEG 0040/2585)
 000000 FT 2 0 00000 0 00 0000+00
 NC RAMP B SP OUTER RD
 INTER-BK LINCOLN HW
 (SR0030 SEG 0170/0000)
 MFC BEGIN = F
 0010/0000 LENGTH(AH 0705 BK 0000)

EXTRACT DATE: 12/18/2023 ROADWAY MANAGEMENT SYSTEM PAGE NUMBER: 1231
 PRINT DATE: 12/21/2023 SLD COUNTY/SR - ANNUAL PRINT COUNTY: WESTMORELAND
 DIR: E TOTAL LEN: .509 MI. DIST: 12-5 SR: 8001
 LEFT MUN: EAST HUNTINGDON T RIGHT MUN: EAST HUNTINGDON T

FROM 0819/0093 SH
 (CONN)

002687 FT

0750/0050
 002155 FT



002687 FT
 INTER-AHD NEW STANTON RD
 0750/0532 (SR0119 SEG 0020/1600)

002155 FT 2 0 64126 0 00 0108+61
 NC RAMP H RD
 MT PLEASANT SCOTTDALE R
 (SR0819 SEG 0093/0277)
 (SR0819 SEG 0092/0277)

INTER-BK RAMP F RD
 (SR8001 SEG 0010/0456)

EXTRACT DATE: 12/18/2023
PRINT DATE: 12/21/2023

ROADWAY MANAGEMENT SYSTEM
SLD COUNTY/SR - ANNUAL PRINT

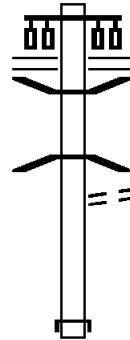
PAGE NUMBER: 1230
COUNTY: WESTMORELAND

DIR: E TOTAL LEN: .509 MI.
LEFT MUN: EAST HUNTINGDON T

DIST: 12-5 SR: 8001
RIGHT MUN: EAST HUNTINGDON T

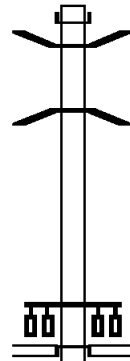


0750/0000 LENGTH(AH 0532 BK 0792)



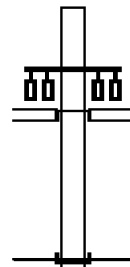
001363 FT

MT PLEASANT SCOTTDALE R
(SR0819 SEG 0083/0976)
(SR0819 SEG 0082/0976)
0260/0792
0260/0193 BMS EN 64/8001/0260/0147
0 0 00000 0 00 0000+00
SHERRICK RUN
0260/0147 BMSBG 64/8001/0260/0147
TO 0819/0082 SH
0260/0050
001363 FT (CONN)
0 0 00000 0 00 0000+00
INTER-AHD CONNELLSVL NEW STANTON
(SR0119 SEG 0021/0400)
NC RAMP G RD
0260/0000 LENGTH(AH 0792 BK 0907)



000456 FT

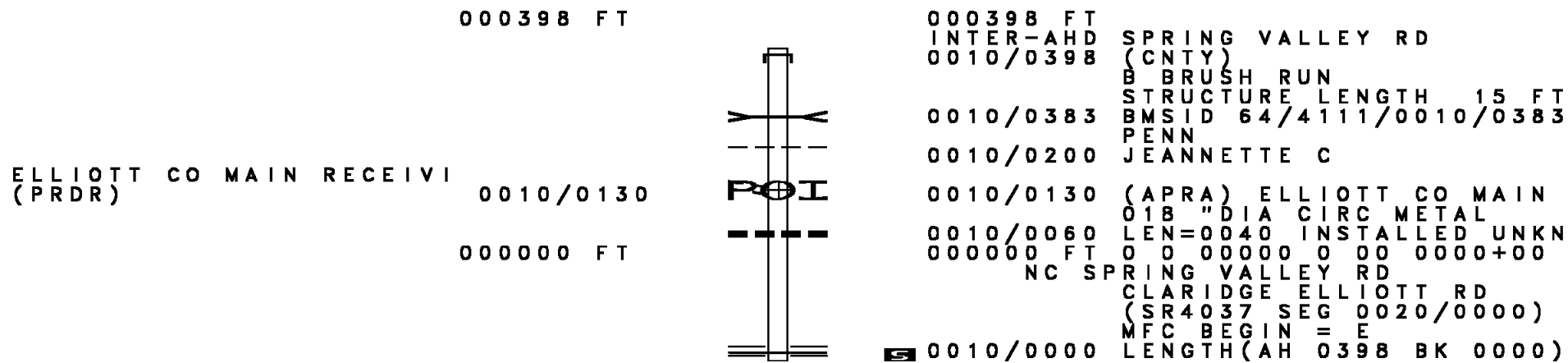
INTER-BK CONNELLSVL NEW STANTON
0252/0907 (SR0119 SEG 0011/3615)
0252/0702 BMS EN 64/8001/0252/0652
0 0 00000 0 00 0000+00
SHERRICK RUN
0252/0652 BMSBG 64/8001/0252/0652
000456 FT 0 0 00000 0 00 0000+00
INTER-AHD SMOUSE RD
(T511)
NC RAMP E RD
MT PLEASANT SCOTTDALE R
(SR0819 SEG 0083/0948)
(SR0819 SEG 0082/0948)
0252/0000 LENGTH(AH 0907 BK 0456)



000000 FT

INTER-AHD RAMP H RD
(SR8001 SEG 0750/0000)
MT PLEASANT SCOTTDALE R
(SR0819 SEG 0092/0277)
(SR0819 SEG 0093/0277)
0010/0456
000000 FT 1 0 01015 0 00 0030+61
NC RAMP F RD
INTER-BK NEW STANTON RD
(SR0119 SEG 0020/0540)
MFC BEGIN = F
0010/0000 LENGTH(AH 0456 BK 0000)

EXTRACT DATE: 12/18/2023 ROADWAY MANAGEMENT SYSTEM PAGE NUMBER: 1229
 PRINT DATE: 12/21/2023 SLD COUNTY/SR - ANNUAL PRINT COUNTY: WESTMORELAND
 DIR: B TOTAL LEN: .075 MI. DIST: 12-5 SR: 4111
 LEFT MUN: PENN T RIGHT MUN: PENN T



FROM 0366/0183 SH
 (CONN)

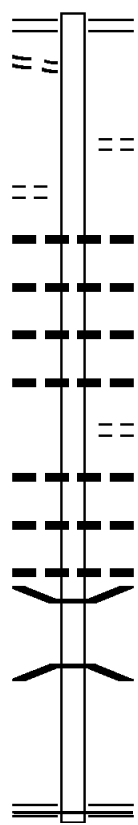
PLAN CT
 (TWP)

002765 FT

0010/2540

0010/1805

000000 FT



002765 FT GREENSBURG RD
 (SRO366 SEG 0182/1465)
 0010/2765 (SRO366 SEG 0183/1490)

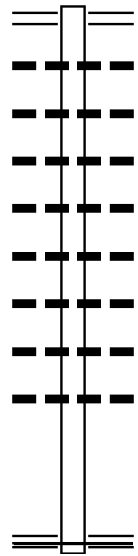
0010/1840 SAUER LN
 (PRDR)

0010/1741 018 " DIA CIR PLASTIC
 LEN=0030 INSTALLED UNKN
 0010/1408 018 " DIA CIR PLASTIC
 LEN=0030 INSTALLED UNKN
 0010/1216 018 " DIA CIRC CONCR
 LEN=0080 INSTALLED UNKN
 0010/1040 015 " DIA CIRC CONCR
 LEN=0030 INSTALLED UNKN

FENWAY LN
 (PRDR)
 0010/0825 018"H 30"W ELLIP CONC
 LEN=0030 INSTALLED UNKN
 0010/0554 015 " DIA CIRC CONCR
 LEN=0030 INSTALLED UNKN
 0010/0241 015 " DIA CIRC CONCR
 LEN=0030 INSTALLED UNKN
 0010/0115 BMSSEN 64/4109/0010/0094
 2 0 00737 0 00 0353+73
 B PUCKETA CK

0010/0094 BMSBG 64/4109/0010/0094
 000000 FT 2 0 00737 2 00 0354+87
 NC OLD GREENSBURG RD
 GOLDEN MILE HW
 (SRO400 SEG 0051/1027)
 MFC BEGIN = E
 0010/0000 LENGTH(AH 2765 BK 0000)

002138 FT



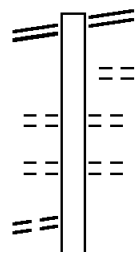
000000 FT

002138 FT	GOLDEN MILE E B HW
0010/2138	(SR0400 SEG 0050/0988)
0010/1767	015 "DIA CIRC CONCR UNKN
0010/1655	LEN=0030 INSTALLED UNKN
0010/1446	015 "DIA CIRC CONCR UNKN
0010/1179	LEN=0030 INSTALLED UNKN
0010/1063	018 "DIA CIRC CONCR UNKN
0010/0787	LEN=0030 INSTALLED UNKN
0010/0496	015 "DIA CIRC CONCR UNKN
0010/0276	LEN=0030 INSTALLED UNKN
000000 FT	2 0 00737 2 00 0376+27
	NC BA I GLEY RD
	GREENSBURG RD
	(SR0366 SEG 0202/0495)
	MFC BEGIN = E
5 0010/0000	LENGTH(AH 2138 BK 0000)

EXTRACT DATE: 12/18/2023 ROADWAY MANAGEMENT SYSTEM PAGE NUMBER: 1226
 PRINT DATE: 12/21/2023 SLD COUNTY/SR - ANNUAL PRINT COUNTY: WESTMORELAND
 DIR: B TOTAL LEN: 2.748 MI. DIST: 12-5 SR: 4105
 LEFT MUN: VANDERGRIFT B RIGHT MUN: VANDERGRIFT B

CUSTER AV 014508 FT
 (SR0056 SEG 0290/0000) 0020/2622

SEVENTEENTH ST
 (BORO) 0020/2150



014508 FT CUSTER AV
 0020/2622 (SR0056 SEG 0290/0000)
 TENTH ST
 0020/2555 (BORO)
 FIFTEENTH ST
 0020/2395 (BORO)
 ADAMS AV
 0020/2255 (BORO)

MADISON AV

EXTRACT DATE: 12/18/2023
PRINT DATE: 12/21/2023

ROADWAY MANAGEMENT SYSTEM
SLD COUNTY/SR - ANNUAL PRINT

PAGE NUMBER: 1225
COUNTY: WESTMORELAND

DIR: B TOTAL LEN: 2.748 MI.
LEFT MUN: VANDERGRIFT B

DIST: 12-5 SR: 4105
RIGHT MUN: VANDERGRIFT B

1 0 00188 0 04 0782+48 011886 FT
(TBK 4054) LONGFELLOW AV
(BORO) 0020/0000

WHITTIER ST
(BORO) 0010/0355
THIRTYFIRST ST
(BORO) 0010/0205

2 0 64255 0 00 0100+33 010053 FT
(TBK 4097) BRYANT ST
(BORO) 0010/0000

==	==	0020/1670	(BORO)
==	==	0020/1030	MONROE AV (BORO)
==	==	0020/0365	WALNUT ST (BORO)
==	==	0020/0225	TWENTYSIXTH ST (BORO)
==	==	011886 FT	LONGFELLOW AV (BORO)
==	==	5 0020/0000	LENGTH(AH 2622 BK 1833) TWENTYSEVENTH ST (BORO)
==	==	0010/1625	EMERSON ST (BORO)
==	==	0010/1445	024 " DIA CIRC CONCR (BORO)
---	---	0010/1380	LEN=0030 INSTALLED UNKN TWENTYEIGHTH ST (BORO)
==	==	0010/1265	LOWELL ST (BORO)
==	==	0010/1085	TWENTYNINTH ST (BORO)
==	==	0010/0910	HOLMES ST (BORO)
==	==	0010/0725	(BORO)
==	==	0010/0355	WHITTIER ST (BORO)
==	==	0010/0205	THIRTYFIRST ST (BORO)
==	==	010053 FT	BRYANT ST (BORO)
==	==	5 0010/0000	VANDERGRIFT ALLEGHENY T LENGTH(AH 1833 BK 3165) 018 " DIA CIRC CONCR LEN=0035 INSTALLED UNKN 018 " DIA CIR PLASTIC LEN=0050 INSTALLED UNKN 015 " DIA CIRC CONCR LEN=0040 INSTALLED UNKN 018 " DIA CIRC CONCR LEN=0030 INSTALLED UNKN 015 " DIA CIRC CONCR LEN=0030 INSTALLED UNKN 018 " DIA CIRC CONCR LEN=0035 INSTALLED UNKN LEONA LN (BORO)
==	==	0006/2630	LEN=0035 INSTALLED UNKN
---	---	0006/2351	LEN=0050 INSTALLED UNKN
---	---	0006/2039	LEN=0040 INSTALLED UNKN
---	---	0006/1649	LEN=0030 INSTALLED UNKN
---	---	0006/1638	LEN=0030 INSTALLED UNKN
---	---	0006/1452	LEN=0035 INSTALLED UNKN
==	==	0006/1450	(BORO)

DIR: B TOTAL LEN: 2.748 MI. DIST: 12-5 SR: 4105
 LEFT MUN: ALLEGHENY T RIGHT MUN: ALLEGHENY T

Street Name	Stationing	Notes	Material/Spec
VICTOR DR (T401)	0006/1420	==	
		--- ---	0006/1235 018" DIA CIRC CONCR
ALLEGHENY RD (T738)	0006/1035	==	LEN=0035 INSTALLED UNKN
		--- ---	0006/0508 018" DIA CIR PLASTIC
		--- ---	LEN=0050 INSTALLED 2002
	006888 FT	--- ---	0006/0385 018" DIA CAST IRON
		--- ---	LEN=0035 INSTALLED UNKN
		--- ---	006888 FT 2 0 64255 0 00 0067+99
		--- ---	018" DIA CAST IRON
		--- ---	LEN=0050 INSTALLED UNKN
		--- ---	0006/0000 LENGTH(AH 3165 BK 3509)
		--- ---	ALLEGHENY
		--- ---	0004/3435 OKLAHOMA B
		==	HEASLEY DR
COMMUNITY PARK RD (BORO)	0004/3030	==	(BORO)
		==	WEST PENN DR
0 0 0000 0 00 0000+00		--- ---	0004/3030 (BORO)
MORRISON WY (BORO)	0004/2943	--- ---	0004/2954 BMS EN 64/4105/0004/2943
THORN ST (BORO)	0004/2860	==	S T KISKIMIT
		--- ---	BMSBG 64/4105/0004/2943
CULP ST (BORO)	0004/2215	==	
SYCAMORE ST (BORO)	0004/1970	==	
		--- ---	0004/1881 048"H 12"W ELLIP CONC
		--- ---	LEN=0040 INSTALLED UNKN
		--- ---	0004/1868 036" DIA CIRC METAL
		--- ---	LEN=0035 INSTALLED UNKN
		--- ---	0004/1841 072"H 72"W ELLIPTICAL+
		--- ---	LEN=0100 INSTALLED UNKN
		--- ---	ORR AV
		--- ---	(SR4034 SEG 0110/1407)
		--- ---	0004/1815
POPLAR ST (BORO)	0004/1650	==	
ELM ST (BORO)	0004/1490	==	
LARCH ST (BORO)	0004/1350	==	
CHAMBERS ST (BORO)	0004/1215	==	
		--- ---	0004/1177 018"H 15"W ELLIP CONC
		--- ---	LEN=0035 INSTALLED UNKN

DIR: B TOTAL LEN: 2.748 MI. DIST: 12-5 SR: 4105
 LEFT MUN: OKLAHOMA B RIGHT MUN: OKLAHOMA B

PINE ST (BORO)	0004/0950	==			
OAK ST (BORO)	0004/0815	==			
HICKORY ST (BORO)	0004/0685	==			
CHESTNUT ST (BORO)	0004/0550	==			
		---	---	0004/0545	018 " DIA CIR PLASTIC LEN=0030 INSTALLED 1998
		---	---	0004/0521	036 " DIA CIR PLASTIC LEN=0030 INSTALLED UNKN
MAPLE ST (BORO)	0004/0415	==			
BIRCH ST (BORO)	0004/0275	==			
		==	==	0004/0140	ASH ST (BORO)
2 0 64255 0 00 0033+68 003379 FT				003379 FT	OKLAHOMA
HEMLOCK ST (BORO)	0004/0000	==	---	5 0004/0000	WASHINGTON T LENGTH(AH 3509 BK 3379)
		---	---	0002/3274	015 " DIA CIRC CONCR LEN=0035 INSTALLED 2002
WALNUT ST (BORO)	0002/3125	==			
			==	0002/2720	STANFORD DR (BORO)
			==	0002/2090	CHERRY ST (BORO)
			==	0002/1865	BEVERLY CT (PRDR)
GROVE ST (BORO)	0002/1430	==			
		---	---	0002/1309	060"H 48"W CON BOX CUL LEN=0040 INSTALLED UNKN
		---	---	0002/1278	WASHINGTON OKLAHOMA B
LILY ST (BORO)	0002/1145	==			
KING ARTHUR DR (TWP)	0002/0570	==			
RAY ST (BORO)	0002/0340	==			
000000 FT				000000 FT	2 0 64255 0 00 0000+00
					NC HANCOCK AV MAIN ST (SRO066 SEG 0410/1900) MFC BEGIN = C
		---	---	5 0002/0000	LENGTH(AH 3379 BK 0000)

EXTRACT DATE: 12/18/2023 ROADWAY MANAGEMENT SYSTEM PAGE NUMBER: 1222
PRINT DATE: 12/21/2023 SLD COUNTY/SR - ANNUAL PRINT COUNTY: WESTMORELAND
DIR: B TOTAL LEN: .000 MI. DIST: 12-5 SR: 4101
LEFT MUN: OKLAHOMA B RIGHT MUN: OKLAHOMA B

000000 FT



000000 FT
7010/0000 LENGTH(AH 0381 BK 0000)

EXTRACT DATE: 12/18/2023 ROADWAY MANAGEMENT SYSTEM PAGE NUMBER: 1221
PRINT DATE: 12/21/2023 SLD COUNTY/SR - ANNUAL PRINT COUNTY: WESTMORELAND
DIR: B TOTAL LEN: 2.120 MI. DIST: 12-5 SR: 4099
LEFT MUN: OKLAHOMA B RIGHT MUN: OKLAHOMA B

DIR: B TOTAL LEN: 2.120 MI. DIST: 12-5 SR: 4099
 LEFT MUN: OKLAHOMA B RIGHT MUN: OKLAHOMA B

Street Name	Segment ID	Start Station	End Station	Notes
FARRAGUT AV (BORO)	0040/3083	---	---	INTER-AHD SHERMAN AV (SR0056 SEG 0320/0000)
FOURTH ST (BORO)	0040/2920	==	==	FARRAGUT ST (SR0056 SEG 0320/0000)
COLUMBIA AV (BORO)	0040/2765	==	==	
FIFTH ST (BORO)	0040/2590	==	==	
JEFFERSON AV (BORO)	0040/2430	==	==	
SIXTH ST (BORO)	0040/2260	==	==	
				NC SHERMAN AV
				SHERMAN AV (BORO)
				0040/2100
				SEVENTH ST (BORO)
				0040/1585
				HAMILTON AV (BORO)
				0040/1465
				FRANKLIN AV (BORO)
				0040/1220
				NC HAMILTON AV
NINTH ST (BORO)	0040/1080	==	==	NINTH ST (BORO)
				0040/0720 018 " DIA CIRC CONCR LEN=0020 INSTALLED UNKN
				0040/0445 018 " DIA CIRC CONCR LEN=0020 INSTALLED UNKN
HIGH ST (BORO)	0040/0275	==	==	
				0040/0150 018 " DIA CIRC CONCR LEN=0030 INSTALLED UNKN
E V LN (BORO)	0040/0105 008109 FT	==	==	NC VANDERGRIFT LN 2 0 64248 0 01 0083+85
				QUAY ST (BORO)
				5 0040/0000 LENGTH(AH 3083 BK 1318)
				PANTHER WY (BORO)
				0030/1195
				MCKINLEY AV (BORO)
				NC CHAMBERS ST
				0030/1055 CHAMBERS ST (BORO)
				JACKSON ST (BORO)
				0030/0510
				010 " DIA CIRC CONCR

DIR: B TOTAL LEN: 2.120 MI. DIST: 12-5 SR: 4099
 LEFT MUN: OKLAHOMA B RIGHT MUN: OKLAHOMA B

0030/0495	LEN=0020	INSTALLED UNKN
	010 "DIA	CIRC CONCR
0030/0274	LEN=0020	INSTALLED UNKN
	RISHER ST	
0030/0260	(BORO)	
006791 FT	2 0 64248 0 00	0071+03
	NC MC	
	KINLEY AV	
	HARRISON AV	
	(BORO)	
	OKLAHOMA	
	EAST VANDERGRIFT B	
0030/0000	LENGTH(AH 1318 BK 3356)	
	01B "DIA	CIRC METAL
0020/2935	LEN=0020	INSTALLED UNKN
	COCHRAN ST	
	(BORO)	
0020/2634	01B "DIA	CIRC METAL
	LEN=0030	INSTALLED UNKN
0020/2493	01B "DIA	CIRC METAL
	LEN=0045	INSTALLED 2000
0020/1530	EAST VANDERGRIFT	
	ALLEGHENY T	
0020/1419	024 "DIA	CIRC METAL
	LEN=0045	INSTALLED UNKN
0020/0262	2 0 64248 0 00	0035+05
003435 FT	ALLEGHENY	
	OKLAHOMA B	
0020/0000	LENGTH(AH 3356 BK 3435)	
0010/2000	01B "DIA	CIRC METAL
	LEN=0065	INSTALLED UNKN
0010/1712	024 "DIA	CIRC CONCR
	LEN=0065	INSTALLED UNKN
0010/1615	(AAR 545066G)#TRKS 02	
0010/0835		
000000 FT	2 0 64248 0 00	0000+00
	NC SH	
	SHERIDAN RD	
	MAIN ST	
	(SRO066 SEG 0430/2120)	
	MFC BEGIN = D	
0010/0000	LENGTH(AH 3435 BK 0000)	

006791 FT

003435 FT

CALLIPARE LN
(TWP)

0010/0835

000000 FT

EXTRACT DATE: 12/18/2023 ROADWAY MANAGEMENT SYSTEM PAGE NUMBER: 1218
PRINT DATE: 12/21/2023 SLD COUNTY/SR - ANNUAL PRINT COUNTY: WESTMORELAND
DIR: B TOTAL LEN: .000 MI. DIST: 12-5 SR: 4097
LEFT MUN: ALLEGHENY T RIGHT MUN: ALLEGHENY T

000000 FT



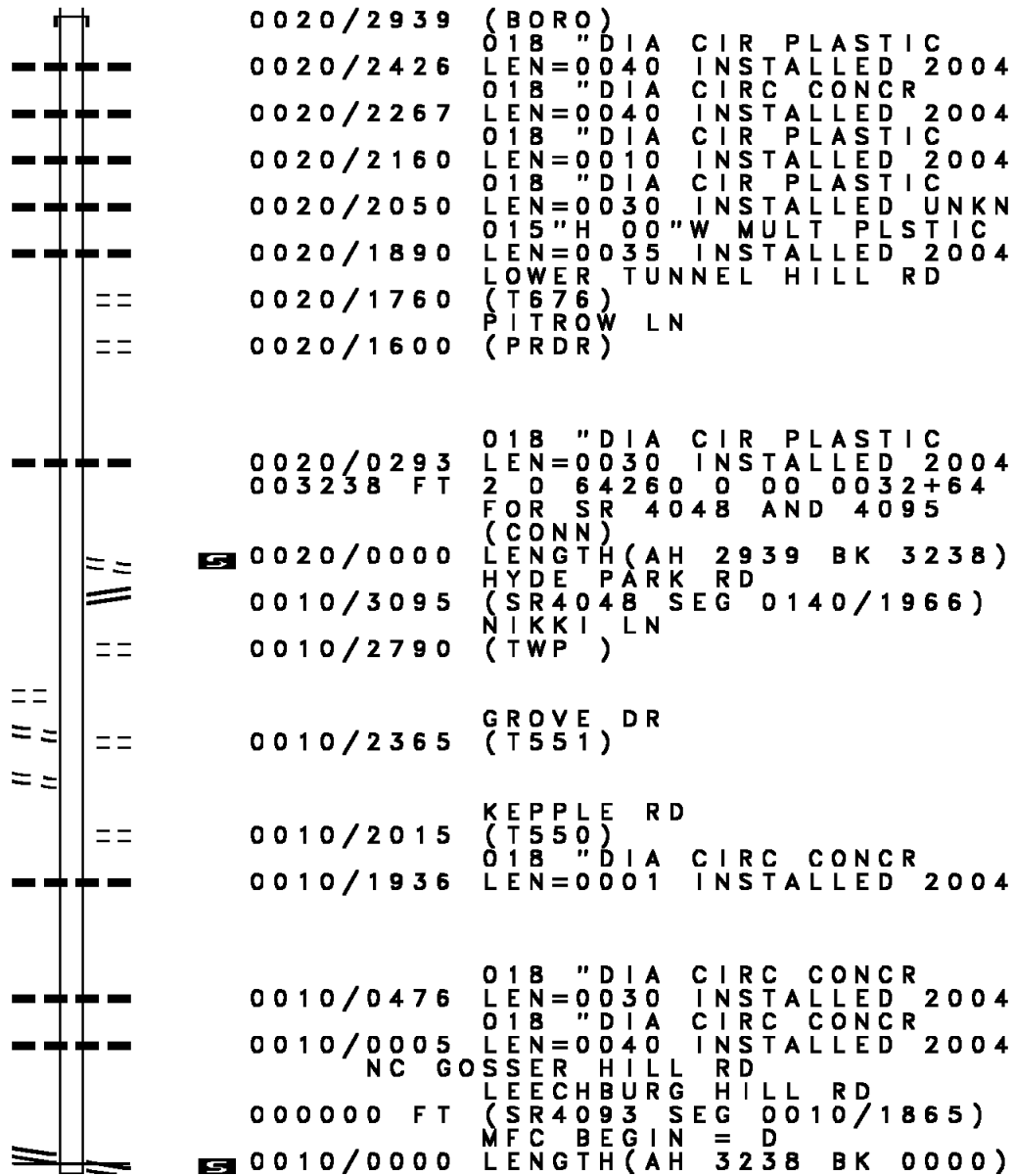
000000 FT
7042/0000 LENGTH(AH 2803 BK 0000)

EXTRACT DATE: 12/18/2023 ROADWAY MANAGEMENT SYSTEM PAGE NUMBER: 1217
PRINT DATE: 12/21/2023 SLD COUNTY/SR - ANNUAL PRINT COUNTY: WESTMORELAND
DIR: B TOTAL LEN: 1.170 MI. DIST: 12-5 SR: 4095
LEFT MUN: ALLEGHENY T RIGHT MUN: ALLEGHENY T

006177 FT

006177 FT
INTER-AHD RAILROAD ST

DIR: B TOTAL LEN: 1.170 MI. DIST: 12-5 SR: 4095
 LEFT MUN: ALLEGHENY T RIGHT MUN: ALLEGHENY T



0020/2939 (BORO)
 018" DIA CIR PLASTIC
 0020/2426 LEN=0040 INSTALLED 2004
 018" DIA CIRC CONCR
 0020/2267 LEN=0040 INSTALLED 2004
 018" DIA CIR PLASTIC
 0020/2160 LEN=0010 INSTALLED 2004
 018" DIA CIR PLASTIC
 0020/2050 LEN=0030 INSTALLED UNKN
 015"H 00"W MULT PLSTIC
 0020/1890 LEN=0035 INSTALLED 2004
 LOWER TUNNEL HILL RD
 (T676)
 PITROW LN
 (PRDR)

003238 FT

0020/0293 018" DIA CIR PLASTIC
 003238 FT LEN=0030 INSTALLED 2004
 2 0 64260 0 00 0032+64
 FOR SR 4048 AND 4095
 (CONN)
 0020/0000 LENGTH(AH 2939 BK 3238)
 HYDE PARK RD
 0010/3095 (SR4048 SEG 0140/1966)
 NIKKI LN
 0010/2790 (TWP)

CHRISTINE AV
 (PRDR)
 JENNIFER ST
 (T787)
 RIDGE AV
 (TWP)

0010/2555
 0010/2365
 0010/2140

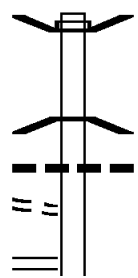
GROVE DR
 (T551)
 0010/2365
 KEPPLE RD
 (T550)
 0010/2015
 018" DIA CIRC CONCR
 0010/1936 LEN=0001 INSTALLED 2004

2 0 64260 0 00 0000+00 000000 FT
 LEECHBURG HILL RD
 (SR4093 SEG 0010/1865) 0010/0000

0010/0476 018" DIA CIRC CONCR
 LEN=0030 INSTALLED 2004
 018" DIA CIRC CONCR
 0010/0005 LEN=0040 INSTALLED 2004
 NC GO SSSER HILL RD
 000000 FT LEECHBURG HILL RD
 (SR4093 SEG 0010/1865)
 MFC BEGIN = D
 0010/0000 LENGTH(AH 3238 BK 0000)

EXTRACT DATE: 12/18/2023 ROADWAY MANAGEMENT SYSTEM PAGE NUMBER: 1215
 PRINT DATE: 12/21/2023 SLD COUNTY/SR - ANNUAL PRINT COUNTY: WESTMORELAND
 DIR: B TOTAL LEN: .969 MI. DIST: 12-5 SR: 4093
 LEFT MUN: ALLEGHENY T RIGHT MUN: ALLEGHENY T

005116 FT



BRIDGE ST
 (T782) 0020/0575
 W LEECHBURG HILL RD
 (SR4050 SEG 0040/2001) 0020/0500

005116 FT AH-ARMSTRONG (03)
 INTER-AHD BMSBN 64/4093/0020/1040
 0020/1709 THIRD ST
 (SR2065 SEG 0010/0000)
 0 0 00000 0 00 0000+00
 KISKIMINITAS
 0020/1040 BMSBG 64/4093/0020/1040
 0020/0997 016 " DIA CIRC CONCR
 LEN=0005 INSTALLED UNKN

EXTRACT DATE: 12/18/2023
PRINT DATE: 12/21/2023

ROADWAY MANAGEMENT SYSTEM
SLD COUNTY/SR - ANNUAL PRINT

PAGE NUMBER: 1214
COUNTY: WESTMORELAND

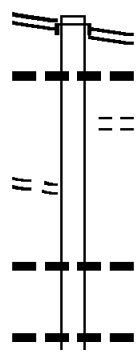
DIR: B TOTAL LEN: .969 MI.
LEFT MUN: ALLEGHENY T

DIST: 12-5 SR: 4093
RIGHT MUN: ALLEGHENY T

Station	Description	Length	Material	Notes
0020/0407	036" DIA CIRC CONCR	LEN=0060	INSTALLED	1998
0020/0384	RETAINING WALL END	BMSID 64/4093/0020/0191		
0020/0246	018" DIA CIRC CONCR	LEN=0037	INSTALLED	UNKN
0020/0191	RETAINING WALL BEGIN	BMSID 64/4093/0020/0191		
003407 FT	1 0 00069 0 04 1206+46	003407 FT		
0020/0000	LENGTH(AH 1709 BK 3407)			
0010/3269	018" DIA CIRC CONCR	LEN=0060	INSTALLED	UNKN
0010/3134	036" DIA CIRC CONCR	LEN=0005	INSTALLED	UNKN
0010/2902	018" DIA CIRC CONCR	LEN=0005	INSTALLED	UNKN
0010/1988	018" DIA CIRC CONCR	LEN=0037	INSTALLED	UNKN
0010/1865	GOSSER HILL RD	(SR4095 SEG 0010/0000)		
0010/1727	018" DIA CIRC CONCR	LEN=0037	INSTALLED	UNKN
0010/1419	018" DIA CIRC CONCR	LEN=0037	INSTALLED	UNKN
0010/1020	018" DIA CIR PLASTIC	LEN=0100	INSTALLED	2002
0010/0810	FITZGERALD ST	(TWP)		
0010/0790	060" DIA CIRC CONCR	LEN=0060	INSTALLED	UNKN
0010/0710	PLEASANT HILL RD	(SR4091 SEG 0010/0000)		
0010/0470	JESSICA LN	(T378)		
0010/0397	024" DIA CIRC CONCR	LEN=0040	INSTALLED	UNKN
0010/0125	ST KISKIMIN	STRUCTURE LENGTH 14 FT		
000000 FT	BMSID 64/4093/0010/0125	1 0 00069 0 04 1240+97		
	NC LE EECHBURG HILL RD			
	VANDERGRIFT RD	(SR0056 SEG 0225/0000)		
	INTER-BK LEECHBURG RD	(SR0056 SEG 0220/3368)		
0010/0000	MFC BEGIN = C	LENGTH(AH 3407 BK 0000)		

013977 FT
 WHITE CLOUD RD
 (SR4073 SEG 0130/1823) 0060/1051

 2 0 64245 0 01 0133+25 012926 FT
 CEHILY RD
 (T574) 0060/0000



013977 FT
 INTER-AHD ARMSTRONG RD
 (T783)
 WHITE CLOUD RD
 (SR4073 SEG 0130/1823)
 0060/1051 015 " DIA CIRC METAL
 0060/0511 LEN=0030 INSTALLED UNKN
 LOIS LN
 (TWP)
 0060/0180
 012926 FT
 5 0060/0000 LENGTH(AH 1051 BK 2297)
 0050/1580 012 " DIA CIRC METAL
 LEN=0021 INSTALLED UNKN
 0050/0914 018 " DIA CIR PLASTIC
 LEN=0025 INSTALLED UNKN

EXTRACT DATE: 12/18/2023
PRINT DATE: 12/21/2023

ROADWAY MANAGEMENT SYSTEM
SLD COUNTY/SR - ANNUAL PRINT

PAGE NUMBER: 1211
COUNTY: WESTMORELAND

DIR: B TOTAL LEN: 2.647 MI.
LEFT MUN: ALLEGHENY T

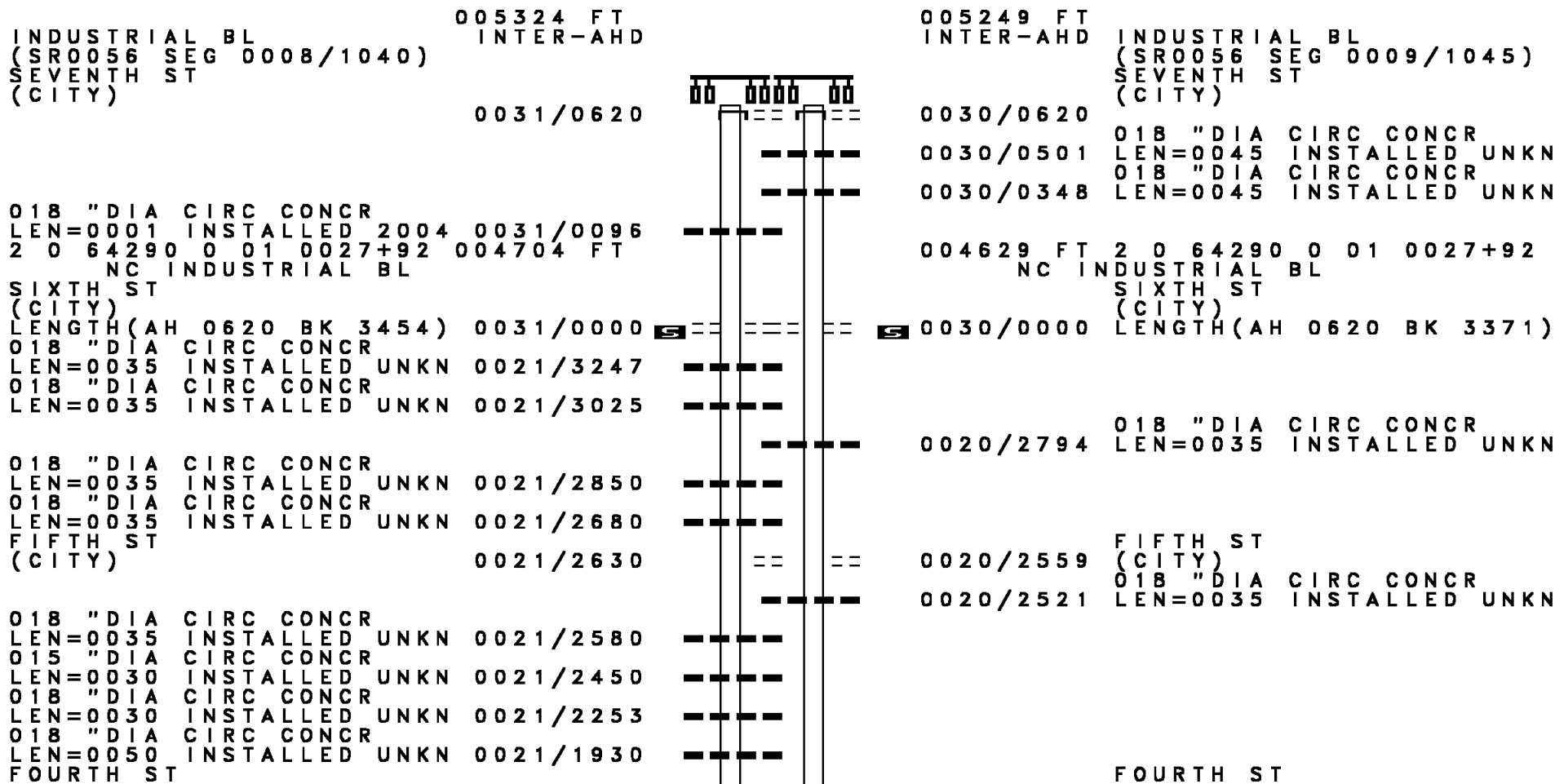
DIST: 12-5 SR: 4089
RIGHT MUN: ALLEGHENY T

Stationing	Notes	Length	Material	Status
010629 FT		0050/0730	024" DIA CIR PLASTIC	INSTALLED UNKN
		0050/0530	024" DIA CIRC METAL	INSTALLED UNKN
		010629 FT	2 0 64245 0 01 0110+00	
		0050/0000	018" DIA CIR PLASTIC	INSTALLED UNKN
		0040/1950	LENGTH(AH 2297 BK 2241) LYNCH RD (T786)	
		0040/1646	024" DIA CIRC METAL	INSTALLED UNKN
		0040/1489	015" DIA CIRC METAL	INSTALLED 1997
		0040/0708	018" DIA CIRC METAL	INSTALLED UNKN
		0040/0590	018" DIA CIRC METAL	INSTALLED UNKN
2 0 64245 0 01 0087+25 008388 FT ALTER RD (T788)		008388 FT		
		0040/0000	LENGTH(AH 2241 BK 2243)	
		0030/2205	018" DIA CIR PLASTIC	INSTALLED 1997
		0030/1525	HAZEL LN (PRDR)	
		0030/1372	018" DIA CIRC METAL	INSTALLED UNKN
		0030/1285	018" DIA CIR PLASTIC	INSTALLED UNKN
		0030/0681	018" DIA CIR PLASTIC	INSTALLED UNKN
		0030/0586	018" DIA CIRC METAL	INSTALLED UNKN
		0030/0359	018" DIA CIR PLASTIC	INSTALLED 1997
2 0 64245 0 01 0065+31 006145 FT OBERLEITER RD (T496)		006145 FT		
		0030/0000	LENGTH(AH 2243 BK 3831)	
		0020/3514	018" DIA CIR PLASTIC	INSTALLED 1998
		0020/3360	024" DIA CIRC ALUMIN	INSTALLED UNKN
		0020/3215	018" DIA CIR PLASTIC	INSTALLED 1997
		0020/2722	018" DIA CIR PLASTIC	INSTALLED UNKN
			018" DIA CIR PLASTIC	

DIR: B TOTAL LEN: 2.647 MI. DIST: 12-5 SR: 4089
 LEFT MUN: ALLEGHENY T RIGHT MUN: ALLEGHENY T

Location / Description	Segment ID	Length	Material / Notes
LOG CABIN TR (PRDR)	0020/2310	0020/2421	LEN=0020 INSTALLED UNKN
		0020/2235	024 " DIA CIRC METAL LEN=0030 INSTALLED UNKN
		0020/2090	015 " DIA CIR PLASTIC LEN=0020 INSTALLED UNKN
LOG CABIN TR (PRDR)	0020/2070	0020/1974	015 " DIA CIRC METAL LEN=0020 INSTALLED UNKN
		0020/1490	024 " DIA CIR PLASTIC LEN=0020 INSTALLED UNKN
EMERALD DR (PRDR)	0020/1435		
EMERALD DR (PRDR)	0020/0375		
	002314 FT	0020/0019	BMSBG 64/4089/0020/0001 BRIDGE POSTED (TONS) 2 0 64245 0 01 0027+05 SGL 09 COMB 17
		0020/0000	BMSBG 64/4089/0020/0001 LENGTH(AH 3831 BK 2314)
DAIRY FARM RD (T790)	0010/2305	0010/2272	018 " DIA CIR PLASTIC LEN=0063 INSTALLED UNKN
		0010/1629	015 " DIA CIR PLASTIC LEN=0025 INSTALLED UNKN
		0010/1227	015 " DIA CIR PLASTIC LEN=0025 INSTALLED UNKN
		0010/1013	ALLEGHENY LOWER BURRELL C
		0010/0971	015 " DIA CIRC METAL LEN=0025 INSTALLED UNKN
		0010/0111	BMSBG 64/4089/0010/0079 2 0 64245 0 00 0000+77 CHARTIERS RN
	000000 FT	0010/0079	BMSBG 64/4089/0010/0079 2 0 64245 0 00 0000+00
		0010/0000	NC HU LTON RD SPOOKY HOLLOW RD (SR4040 SEG 0030/1830) MFC BEGIN = E LENGTH(AH 2314 BK 0000)

DIR: N TOTAL LEN: 1.008 MI. DIST: 12-5 SR: 4087
 LEFT MUN: NEW KENSINGTON C RIGHT MUN: NEW KENSINGTON C

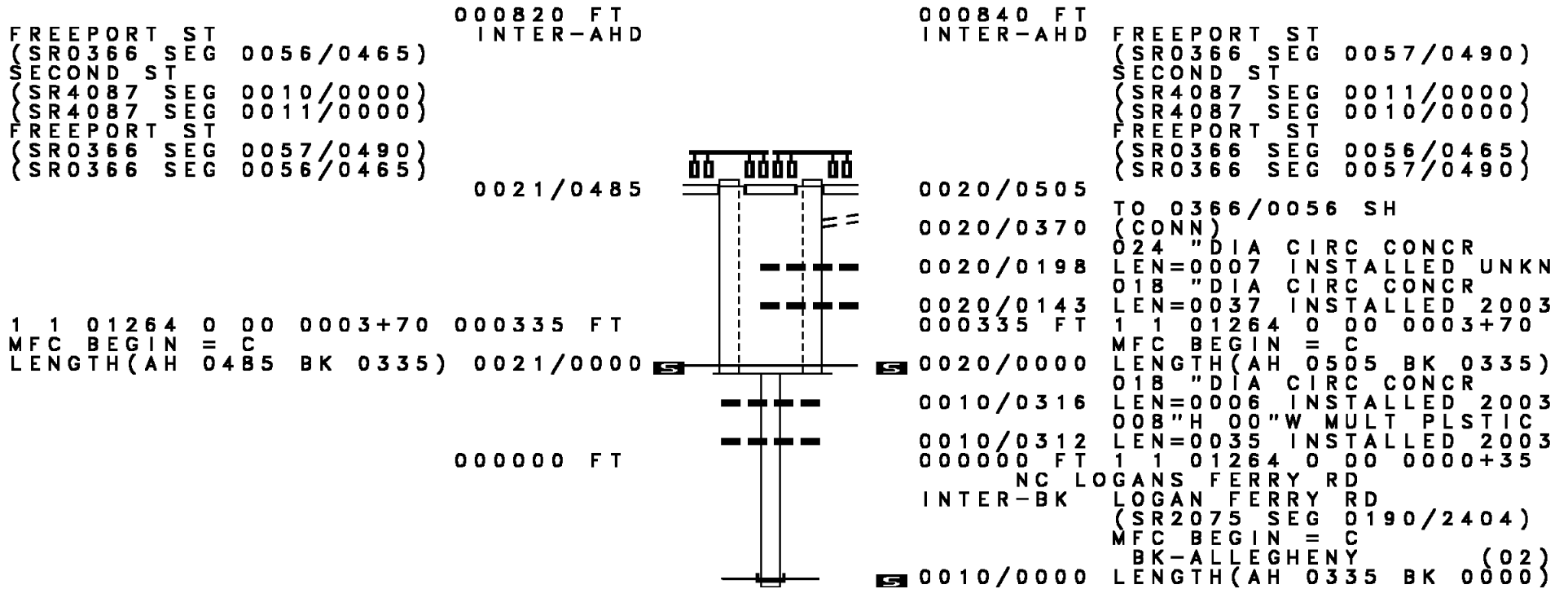


DIR: N TOTAL LEN: 1.008 MI. DIST: 12-5 SR: 4087
 LEFT MUN: NEW KENSINGTON C RIGHT MUN: NEW KENSINGTON C

(CITY)	0021/1855	==	==	0020/1775	(CITY)
036 "DIA CIRC CONCR LEN=0060 INSTALLED UNKN	0021/1797	---	---	0020/1761	018 "DIA CIRC CONCR LEN=0035 INSTALLED UNKN
018 "DIA CIRC CONCR LEN=0030 INSTALLED UNKN	0021/1345	---	---	0020/1275	018 "DIA CIRC CONCR LEN=0025 INSTALLED UNKN
018 "DIA CIRC CONCR LEN=0030 INSTALLED UNKN	0021/1210	---	---		
THIRD ST (CITY)	0021/1147	==	==	0020/1112	018 "DIA CIRC CONCR LEN=0035 INSTALLED UNKN THIRD ST
(APRA) IA CONSTRUCTION IA CONSTRUCTION CORP DR (PRDR)	0021/0750	==	==	0020/1073	(CITY)
		---	---	0020/1026	018 "DIA CIRC CONCR LEN=0035 INSTALLED UNKN
		---	---	0020/0915	018 "DIA CIRC CONCR LEN=0045 INSTALLED UNKN (APRA) IA CONSTRUCTION IA CONSTRUCTION CORP DR (PRDR)
		POI	POI	0020/0730	018 "DIA CIRC CONCR LEN=0040 INSTALLED UNKN
		---	---	0020/0667	018 "DIA CIRC CONCR LEN=0035 INSTALLED UNKN
		---	---	0020/0521	(APRA) IA CONSTRUCTION IA CONSTRUCTION CORP DR (PRDR)
(APRA) IA CONSTRUCTION IA CONSTRUCTION CORP DR (PRDR) IVY AL (CITY)	0021/0330	==	==	0020/0330	IVY AL (CITY)
		---	---	0020/0278	018 "DIA CIRC CONCR LEN=0046 INSTALLED UNKN
FIFTH AV (CITY)	0021/0152	==	==	0020/0156	FIFTH AV (CITY)
NEW KENSINGTON LOWER BURRELL C	0021/0125	---	---	0020/0125	NEW KENSINGTON LOWER BURRELL C
2 0 64 290 0 02 0054+54 001250 FT	001250 FT			001258 FT	2 0 64 290 0 02 0054+54 001258 FT
MOSS AL (CITY)					MOSS AL (CITY)
LOWER BURRELL NEW KENSINGTON C	0021/0000	---	---	0020/0000	LOWER BURRELL NEW KENSINGTON C
LENGTH(AH 3454 BK 1250)		S	S		LENGTH(AH 3371 BK 1258)
		---	---	0010/1258	015 "DIA CIRC CONCR LEN=0010 INSTALLED UNKN
018 "DIA CIRC CONCR LEN=0040 INSTALLED UNKN	0011/1250	---	---		
(APRA) IA CONSTRUCTION IA CONSTRUCTION CORP DR (PRDR)	0011/1180	==	==	0010/1180	(APRA) IA CONSTRUCTION IA CONSTRUCTION CORP DR (PRDR)

DIR: N TOTAL LEN: 1.008 MI. DIST: 12-5 SR: 4087
 LEFT MUN: NEW KENSINGTON C RIGHT MUN: NEW KENSINGTON C

RAILROAD ST (TWP)	0011/1100	==	==	0010/1100	RAILROAD ST (TWP)
018 "DIA CIRC CONCR LEN=0020 INSTALLED UNKN	0011/0950	----	+++++	0010/1088	(AAR 504624K)#TRKS 01
018 "DIA CIRC CONCR LEN=0020 INSTALLED UNKN	0011/0835	----		0010/0830	015 "DIA CIRC CONCR LEN=0065 INSTALLED UNKN
018 "DIA CIRC CONCR LEN=0040 INSTALLED UNKN	0011/0705	----		0010/0700	NEW KENSINGTON LOWER BURRELL C
NEW KENSINGTON LOWER BURRELL C	0011/0700	----		0010/0695	015 "DIA CIRC CONCR LEN=0065 INSTALLED UNKN
		----		0010/0650	015 "DIA CIRC CONCR LEN=0065 INSTALLED UNKN
		----		0010/0610	015 "DIA CIRC CONCR LEN=0060 INSTALLED UNKN
018 "DIA CIRC CONCR LEN=0040 INSTALLED UNKN	0011/0435	----		0010/0415	015 "DIA CIRC CONCR LEN=0060 INSTALLED UNKN
SEWAGE ENTRANCE PI (PRDR)	0011/0395	==			
018 "DIA CIRC CONCR LEN=0040 INSTALLED UNKN	0011/0375	----		0010/0360	BMSBG 64/4087/0010/0332
BMSBG 64/4087/0010/0332	0011/0363	----			2 0 64290 0 02 0065+11
2 0 64290 0 02 0065+11		----		0010/0332	LITTLE PUCKETA CREEK
LITTLE PUCKETA CREEK	0011/0335	----		0010/0315	BMSBG 64/4087/0010/0332
BMSBG 64/4087/0010/0332		----			015 "DIA CIRC CONCR LEN=0050 INSTALLED UNKN
018 "DIA CIRC CONCR LEN=0040 INSTALLED UNKN	0011/0160	----		0010/0110	FROM 0366/0056 SH (CONN)
2 0 64290 0 02 0068+67	000000 FT		==	000000 FT	2 0 64290 0 02 0068+67
LOGANS FERRY RD (SR4085 SEG 0021/0485) (SR4085 SEG 0020/0505)				NC SE	LOGANS FERRY RD (SR4085 SEG 0021/0485) (SR4085 SEG 0020/0505)
FREEPORT ST (SRO366 SEG 0057/0490) (SRO366 SEG 0056/0465)					FREEPORT ST (SRO366 SEG 0056/0465) (SRO366 SEG 0057/0490)
FREEPORT ST (SRO366 SEG 0056/0465)	INTER-BK			INTER-BK	FREEPORT ST (SRO366 SEG 0056/0465)
MFC BEGIN = C					MFC BEGIN = C
LENGTH(AH 1250 BK 0000)	0011/0000	00	0000	0010/0000	LENGTH(AH 1258 BK 0000)



DIR: B TOTAL LEN: 2.878 MI. DIST: 12-5 SR: 4083
 LEFT MUN: NEW KENSINGTON C RIGHT MUN: NEW KENSINGTON C

Stationing	Distance	Location	Notes
015196 FT			
0060/3092		LEECHBURG RD (CNTY)	
0060/2530		CRAIGDELL DR (PRDR)	
0060/2110		GLENVIEW DR (BORO)	
0060/1155		GLENVIEW DR (BORO)	
0060/0575		MARLBORO DR (BORO)	
0060/0295		MARY ST (BORO)	
0062+00 012104 FT		FALCON RIDGE RD (BORO)	
0060/0000			
015196 FT			
0060/3092		CRAIGDELL RD (CNTY)	INTER-AHD (SR4042 SEG 0010/0000)
0060/2695		KAY ST (BORO)	
0060/2511		048 " DIA CIRC METAL	LEN=0035 INSTALLED UNKN
0060/2250		GLENVIEW DR (BORO)	
0060/1645		GLENVIEW DR (BORO)	
0060/1465		RICHDALE DR (BORO)	LOWER BURRELL
0060/1100		VIRGINA DR (BORO)	
0060/0954		024 " DIA CIRC METAL	LEN=0040 INSTALLED UNKN
0060/0953		024 " DIA CIRC METAL	LEN=0040 INSTALLED UNKN
0060/0725		LESLIE DR (BORO)	
0060/0345		ELCOR DR (BORO)	
0060/0150		NEW KENSINGTON	LOWER BURRELL C
012104 FT			
0060/0000			LENGTH(AH 3092 BK 2492) BRADDOCK RD

EXTRACT DATE: 12/18/2023
PRINT DATE: 12/21/2023

ROADWAY MANAGEMENT SYSTEM
SLD COUNTY/SR - ANNUAL PRINT

PAGE NUMBER: 1204
COUNTY: WESTMORELAND

DIR: B TOTAL LEN: 2.878 MI.
LEFT MUN: NEW KENSINGTON C

DIST: 12-5 SR: 4083
RIGHT MUN: LOWER BURRELL C

TO 0056/0081 SH
(CONN)

0050/0665

FIFTY SIX BP
{SRO056 SEG 0090/0000}
{SRO056 SEG 0091/0000}

0050/0490

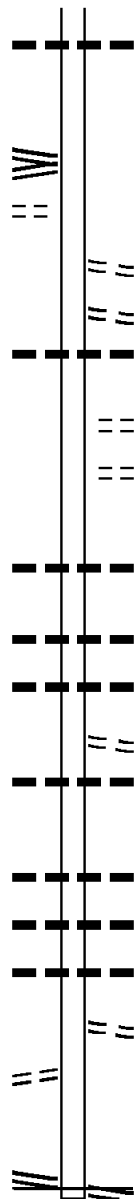
NEW KENSINGTON
LOWER BURRELL C

0040/2139

==	0050/2490	(BORO)	
---	0050/2430	018 "DIA CIRC METAL	LEN=0050 INSTALLED UNKN
---	0050/2100	015 "DIA CIRC METAL	LEN=0040 INSTALLED 2004
---	0050/1885	024 "DIA CIRC METAL	LEN=0050 INSTALLED UNKN
==	0050/1412	RABBITS FOOT DR	(PRDR)
---	0050/1321	030 "DIA CIRC CONCR	LEN=0040 INSTALLED 2004
---	0050/1320	024 "DIA CIRC CONCR	LEN=0030 INSTALLED UNKN
==		NC CRAIGDELL RD	
		FIFTY SIX BP	
		{SRO056 SEG 0091/0000}	
		{SRO056 SEG 0090/0000}	
	0050/0490	MFC BEGIN = C	
	0050/0464	BMS EN 64/4083/0050/0278	
	0050/0324	2 0 64243 0 00 0040+20	
		L PUCKETA CK	
	0050/0278	BMSBG 64/4083/0050/0278	
		EVANWOOD LN	
	0050/0170	(PRDR)	
009612 FT	009612 FT	2 0 64243 0 00 0036+73	
		018 "DIA CIR PLASTIC	
	0050/0000	LEN=0060 INSTALLED UNKN	
		LENGTH(AH 2492 BK 3723)	
	0040/3546	018 "DIA CIR PLASTIC	
		LEN=0040 INSTALLED UNKN	
	0040/3071	018 "DIA CIRC METAL	
		LEN=0050 INSTALLED UNKN	
	0040/2700	018 "DIA CIRC METAL	
		LEN=0045 INSTALLED UNKN	
	0040/2216	015 "DIA CIR PLASTIC	
		LEN=0035 INSTALLED UNKN	
		024 "DIA CIR PLASTIC	
	0040/1753	LEN=0035 INSTALLED UNKN	
		024 "DIA CIRC METAL	
	0040/0847	LEN=0030 INSTALLED UNKN	
		018 "DIA CIR PLASTIC	
	0040/0575	LEN=0035 INSTALLED UNKN	

DIR: B TOTAL LEN: 2.878 MI. DIST: 12-5 SR: 4083
 LEFT MUN: LOWER BURRELL C RIGHT MUN: LOWER BURRELL C

2 0 64243 0 00 0000+00 005889 FT
 SEVENTH ST
 (SR0780 SEG 0030/2385)
 SEVENTH ST
 (SR0780 SEG 0030/2385) 0040/0000
 HOLSING WY
 (T480) 0030/1760



0040/0258 018 "DIA CIR PLASTIC
 005889 FT LEN=0035 INSTALLED UNKN

NC FALCONS PARK RD
 0040/0000 LENGTH(AH 3723 BK 2101)

WHITEHEAD LN
 (PRDR)
 OAKRIDGE DR
 (CITY)
 0030/1560
 0030/1495
 015 "DIA CIRC METAL
 0030/1130 LEN=0030 INSTALLED 2004

SULLIVAN DR
 (CITY)
 WEIDE WY
 (PRDR)
 0030/0235
 0030/0050
 003788 FT

2 0 64009 0 00 0094+95
 018 "DIA CIRC METAL
 LEN=0024 INSTALLED UNKN
 0030/0000 LENGTH(AH 2101 BK 2204)

015 "DIA CIRC METAL
 LEN=0001 INSTALLED UNKN
 018 "DIA CIR PLASTIC
 LEN=0001 INSTALLED UNKN
 TALL OAKS LN
 (PRDR)
 018 "DIA CIRC METAL
 LEN=0001 INSTALLED UNKN
 0020/1512
 0020/1100
 0020/0820
 0020/0410
 001584 FT

2 0 64009 0 00 0116+53
 015 "DIA CIRC METAL
 LEN=0025 INSTALLED UNKN
 0020/0000 LENGTH(AH 2204 BK 1584)

015 "DIA CIR PLASTIC
 LEN=0025 INSTALLED UNKN
 015 "DIA CIR PLASTIC
 LEN=0025 INSTALLED UNKN
 JENNICHES LN
 (PRDR)
 0010/1202
 0010/0701
 0010/0475

NC WILDLIFE LODGE RD
 WILDLIFE LODGE RD
 (SR4081 SEG 0030/0000)
 MFC BEGIN = E
 0010/0000 LENGTH(AH 1584 BK 0000)

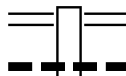
FOR SR 4081 AND 4083
 (CONN) 0010/0190

2 0 64009 0 00 0132+01 000000 FT
 MILLIGANTOWN RD
 (SR4081 SEG 0030/0000) 0010/0000

EXTRACT DATE: 12/18/2023 ROADWAY MANAGEMENT SYSTEM PAGE NUMBER: 1202
PRINT DATE: 12/21/2023 SLD COUNTY/SR - ANNUAL PRINT COUNTY: WESTMORELAND

DIR: B TOTAL LEN: 5.150 MI. DIST: 12-5 SR: 4081
LEFT MUN: LOWER BURRELL C RIGHT MUN: LOWER BURRELL C

027190 FT



027190 FT GARVERS FERRY RD
0100/3355 (SR4079 SEG 0030/0000)
018 " DIA CIRC METAL
0100/3319 LEN=0045 INSTALLED 2003

DIR: B TOTAL LEN: 5.150 MI. DIST: 12-5 SR: 4081
 LEFT MUN: LOWER BURRELL C RIGHT MUN: LOWER BURRELL C

JAMES DR
 (TWP)

0100/2560

0100/3025	018 " DIA	CIRC METAL
	LEN=0045	INSTALLED 2003
0100/2787	018 " DIA	CIRC METAL
	LEN=0050	INSTALLED 2003
0100/2581	024 " DIA	CIRC METAL
	LEN=0045	INSTALLED 2003
0100/2163	024 " DIA	CIRC METAL
	LEN=0045	INSTALLED 2003
0100/1926	018 " DIA	CIRC METAL
	LEN=0045	INSTALLED 2003
0100/1833	RETAINING WALL END	
	BMSID 64/4081/0100/1754	
0100/1810	036 " DIA	CIR PLASTIC
	LEN=0090	INSTALLED UNKN
0100/1745	RETAINING WALL BEGIN	
	BMSID 64/4081/0100/1754	
0100/1505	018 " DIA	CIR PLASTIC
	LEN=0050	INSTALLED 2003
0100/1468	048 " DIA	CIRC METAL
	LEN=0068	INSTALLED 2003
0100/1450	RIVERVIEW ST	
	(TWP)	
0100/1193	024 " DIA	CIRC METAL
	LEN=0045	INSTALLED 2003
0100/1035	024 " DIA	CIRC METAL
	LEN=0045	INSTALLED 2003
0100/0780	018 " DIA	CIRC METAL
	LEN=0050	INSTALLED UNKN
0100/0680	024 " DIA	CIRC METAL
	LEN=0045	INSTALLED 2003
0100/0380	018 " DIA	CIR PLASTIC
	LEN=0045	INSTALLED 2003
0100/0015	018 " DIA	CIR PLASTIC
	LEN=0050	INSTALLED 2003
0100/0000	LENGTH(AH 3355 BK 2715)	
	WILKS DR	
	(TWP)	
0090/2670	018 " DIA	CIR PLASTIC
	LEN=0050	INSTALLED UNKN
0090/2495		
0090/2290		
0090/2250	KARDIS LN	
	(PRDR)	
	018 " DIA	CIR PLASTIC

2 0 64002 0 00 0000+00 023835 FT
 WILD CAT RD
 (T494)

MORET AL
 (TWP)
 ARNOLD AV
 (TWP)

DIR: B TOTAL LEN: 5.150 MI. DIST: 12-5 SR: 4081
 LEFT MUN: LOWER BURRELL C RIGHT MUN: LOWER BURRELL C

LOWE RD
(TWP)

0090/1510

021120 FT

EDGECLIFF RD ET
(TWP)

0080/0310
018738 FT

EDGE CLIFF RD
(CNTY)
LC FROM EDGE CLIFF RD
(CNTY)

0070/1650

0070/1580

0090/2236	LEN=0085	INSTALLED UNKN
	024 "DIA	CIRC CONCR
0090/2096	LEN=0055	INSTALLED UNKN
	KLEIN DR	
0090/2090	(TWP)	
	NC BRAEBURN RD	
021120 FT	2 0 64007 0 02 0208+56	
	018 "DIA	CIRC CONCR
0090/0000	LEN=0050	INSTALLED 2003
	LENGTH(AH 2715 BK 2382)	
	018 "DIA	CIR UNKNOWN
0080/1864	LEN=0030	INSTALLED 2003
	018 "DIA	CIRC CONCR
0080/0900	LEN=0030	INSTALLED 2003
	015 "DIA	CIRC CONCR
0080/0799	LEN=0030	INSTALLED 2003
018738 FT	2 0 64007 0 01 0185+12	
	018 "DIA	CIR PLASTIC
	LEN=0025	INSTALLED 2006
	NC LOWE RD	
0080/0000	LENGTH(AH 2382 BK 3335)	
	018 "DIA	CIRC METAL
0070/3201	LEN=0035	INSTALLED 2003
	UPPER BRAEBURN RD	
0070/3090	(TWP)	
	018 "DIA	CIRC METAL
0070/2820	LEN=0030	INSTALLED 2003
	018 "DIA	CIRC METAL
0070/2724	LEN=0025	INSTALLED 2003
	018 "DIA	CIRC METAL
0070/2593	LEN=0025	INSTALLED 2003
	018 "DIA	CIR PLASTIC
0070/2344	LEN=0045	INSTALLED 2003
	018 "DIA	CIRC CONCR
0070/1700	LEN=0020	INSTALLED 2003
0070/1650	MFC BEGIN = E	

EXTRACT DATE: 12/18/2023
PRINT DATE: 12/21/2023

ROADWAY MANAGEMENT SYSTEM
SLD COUNTY/SR - ANNUAL PRINT

PAGE NUMBER: 1199
COUNTY: WESTMORELAND

DIR: B TOTAL LEN: 5.150 MI.
LEFT MUN: LOWER BURRELL C

DIST: 12-5 SR: 4081
RIGHT MUN: LOWER BURRELL C

Stationing	Description	Material	Length	Year
0070/0950	UPPER BRAEBURN RD	018" DIA CIRC CONCR	LEN=0050	2003
0070/0900	(CNTY)			
0070/0568	GARVERS FERRY RD	018" DIA CIRC METAL	LEN=0035	2003
0070/0310	(SR4079 SEG 0010/0000)	018" DIA CIRC METAL	LEN=0035	2003
015403 FT	015403 FT			
0070/0000	WILDLIFE LODGE RD	018" DIA CIRC UNKNOWN	LEN=0025	2003
0060/3039	(SR4060 SEG 0010/0000)	036" DIA CIRC METAL	LEN=0040	2003
0060/2960	CHARTIERS LN	012" DIA CIR PLASTIC	LEN=0030	2003
0060/2930	(TWP)	018" DIA CIRC CONCR	LEN=0025	2003
0060/2714	BMSBN 64/4081/0060/1502			
0060/2278	CHARTIERS RN			
0060/1595	BMSBG 64/4081/0060/1502			
0060/1535	018" DIA CIRC METAL	LEN=0025		2003
0060/1502	DOROTHY ST			
0060/1124	(TWP)			
0060/0441	DOROTHY ST			
0060/0082	018" DIA CIRC METAL	LEN=0050		2003
012018 FT	012018 FT			
0050/2340	LENGTH(AH 3385 BK 2626)			
0050/1950				
0050/1900				
0050/1883				
0050/1650				

EXTRACT DATE: 12/18/2023
PRINT DATE: 12/21/2023

ROADWAY MANAGEMENT SYSTEM
SLD COUNTY/SR - ANNUAL PRINT

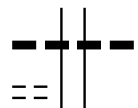
PAGE NUMBER: 1198
COUNTY: WESTMORELAND

DIR: B TOTAL LEN: 5.150 MI.
LEFT MUN: LOWER BURRELL C

DIST: 12-5 SR: 4081
RIGHT MUN: LOWER BURRELL C

FAIRHAVEN DR
(TWP)

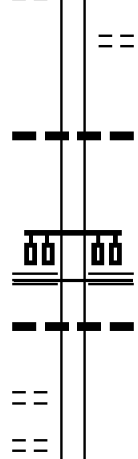
0050/1270



0050/1275 018 "DIA CIRC METAL
LEN=0040 INSTALLED 2003

WACHTER AV
(T486)
BEN DAVIS AV
(TWP)

0040/1655



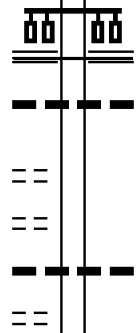
0050/0965 COULSON DR
(TWP)

009392 FT

0050/0015 018 "DIA CIRC CONCR
LEN=0015 INSTALLED 2003
009392 FT 2 0 64007 0 01 0094+60
LEECHBURG RD
(SR4044 SEG 0030/0866)

KIPP RD
(TWP)

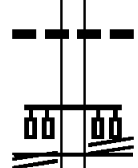
0040/0845



0050/0000 MFC BEGIN = D
LENGTH(AH 2626 BK 2467)
0040/2434 018 "DIA CIRC METAL
LEN=0007 INSTALLED 2003

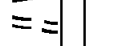
FIFTY SIX BP
(SR0056 SEG 0111/0000)
FROM 0056/0100 SH
(CONN)

0040/0428



0040/1227 024 "DIA CIRC CONCR
LEN=0025 INSTALLED 2003

0040/0270



0040/0562 024 "DIA CIRC CONCR
LEN=0080 INSTALLED 2003
FIFTY SIX BP
(SR0056 SEG 0111/0000)
(SR0056 SEG 0110/0000)

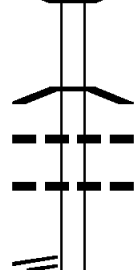
006925 FT



0040/0428 MFC BEGIN = C

WILDLIFE LODGE RD
(SR4083 SEG 0010/0000)

005515 FT



0040/0070 NEW HAMPSHIRE DR
(TWP)
0040/0039 BMSSEN 64/4081/0040/0000
006925 FT 2 0 64007 0 01 0069+92
L PUCKETA CK
BMSBG 64/4081/0040/0000

0040/0000 LENGTH(AH 2467 BK 1410)
0030/1007 018 "DIA CIRC CONCR
LEN=0025 INSTALLED 2003
0030/0460 018 "DIA CIR PLASTIC
LEN=0025 INSTALLED 2003
005515 FT 2 0 64007 0 01 0055+00
NC WILDLIFE LODGE RD
0030/0000 LENGTH(AH 1410 BK 2179)

EXTRACT DATE: 12/18/2023
PRINT DATE: 12/21/2023

ROADWAY MANAGEMENT SYSTEM
SLD COUNTY/SR - ANNUAL PRINT

PAGE NUMBER: 1197
COUNTY: WESTMORELAND

DIR: B TOTAL LEN: 5.150 MI.
LEFT MUN: LOWER BURRELL C

DIST: 12-5 SR: 4081
RIGHT MUN: LOWER BURRELL C

FOR SR 4081 AND 4083
(CONN)

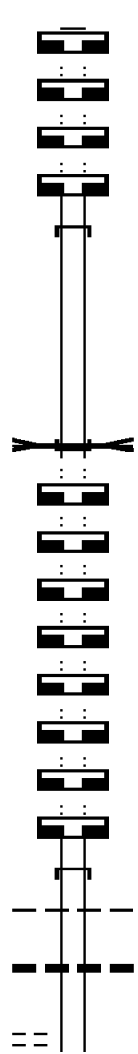
SLUSS LN
(PRDR)

ELKS CLUB
(PRDR)

Station	Length	Description
0020/2075		060"H 00"W MULT PLSTIC LEN=0050 INSTALLED 2003
0020/2035		" "
0020/1600		018 " DIA CIRC METAL LEN=0025 INSTALLED 2003
0020/1280		018 " DIA CIR PLASTIC LEN=0045 INSTALLED 2003
0020/1055		" "
0020/1000		018 " DIA CIRC METAL LEN=0050 INSTALLED 2003
0020/0680		BMSSEN 64/4081/0020/0640 0 0 00000 0 00 0000+00 L PUCKETA CK
0020/0640		BMSBG 64/4081/0020/0640 018 " DIA CIRC CONCR
003336 FT	0020/0500	LEN=0025 INSTALLED 2003
	003336 FT	2 0 64007 0 01 0033+35 PUCKETY CHURCH RD (T496)
	0020/0000	LENGTH(AH 2179 BK 3336)
	0010/2953	018 " DIA CIRC METAL LEN=0025 INSTALLED 2003
	0010/2390	024 " DIA CIRC METAL LEN=0034 INSTALLED 2003
	0010/2054	024 " DIA CIRC METAL LEN=0025 INSTALLED 2003
	0010/1708	018 " DIA CIRC METAL LEN=0025 INSTALLED 2003
	0010/1562	018 " DIA CIR PLASTIC LEN=0045 INSTALLED 2003
	0010/1469	024 " DIA CIR PLASTIC LEN=0040 INSTALLED 2003
	0010/0950	018 " DIA CIRC METAL LEN=0032 INSTALLED 2003
0010/0755		" "
	0010/0707	048 " DIA CIRC METAL LEN=0035 INSTALLED 2003
	0010/0220	018 " DIA CIRC METAL LEN=0035 INSTALLED 2003
000000 FT	000000 FT	2 0 64007 0 00 0000+00 BAIR RD (SR4077 SEG 0050/0000) MILLIGANTOWN RD INTER-BK MILLIGANTOWN RD (SR4077 SEG 0050/0000) MFC BEGIN = D
	0010/0000	LENGTH(AH 3336 BK 0000)

DIR: B TOTAL LEN: 1.350 MI. DIST: 12-5 SR: 4079
 LEFT MUN: ALLEGHENY T RIGHT MUN: ALLEGHENY T

007129 FT
 007129 FT
 007129 FT
 007129 FT
 007117 FT
 007117 FT
 007117 FT
 007117 FT
 007117 FT
 007117 FT
 007117 FT
 007117 FT
 007117 FT
 007117 FT
 007117 FT



007129 FT
 7130/0000 LENGTH(AH 2441 BK 3065)
 007129 FT
 7120/0000 LENGTH(AH 3065 BK 2869)
 007129 FT
 7110/0000 LENGTH(AH 2869 BK 0108)
 007129 FT
 7104/0000 LENGTH(AH 0108 BK 0012)
 INTER-AHD (TBK) MEADOW GOLD RD
 0100/0012 (TWP)
 007117 FT 2 0 64 179 0 00 0065+40
 NC MEADOW GOLD RD
 TRIB. KISKIMINETAS RIVE
 STRUCTURE LENGTH 12 FT
 BMSID 64/4079/0100/0000
 INTER-BK (TBK) MEADOW GOLD RD
 (TWP)
 MFC BEGIN = E
 0100/0000 LENGTH(AH 0012 BK 3781)
 007117 FT
 7100/0000 LENGTH(AH 3781 BK 2707)
 007117 FT
 7090/0000 LENGTH(AH 2707 BK 2626)
 007117 FT
 7080/0000 LENGTH(AH 2626 BK 2632)
 007117 FT
 7070/0000 LENGTH(AH 2632 BK 3389)
 007117 FT
 7060/0000 LENGTH(AH 3389 BK 2412)
 007117 FT
 7050/0000 LENGTH(AH 2412 BK 1990)
 007117 FT
 7040/0000 LENGTH(AH 1990 BK 0827)
 007117 FT
 7032/0000 LENGTH(AH 0827 BK 1524)
 INTER-AHD (TBK) GARVERS FERRY RD
 0030/1524 (TWP)
 ALLEGHENY
 0030/1163 LOWER BURRELL C
 01B "DIA CIRC METAL
 0030/1123 LEN=0025 INSTALLED UNKN

HARRIET DR
 (TWP)

0030/0515

=

DIR: B TOTAL LEN: 1.350 MI. DIST: 12-5 SR: 4079
 LEFT MUN: LOWER BURRELL C RIGHT MUN: LOWER BURRELL C

2 0 64139 0 00 0056+25 005593 FT
 BRAEBURN RD
 (SR4081 SEG 0100/3355) 0030/0000

2 0 64139 0 00 0024+28 002425 FT
 BRAEVIEW ST
 (T494) 0020/0000

BURGLY AV
 (TWP) 0010/1715

EDGEVIEW ST
 (TWP) 0010/1300

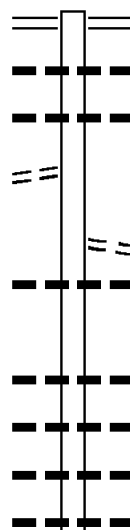
000000 FT

Stationing	Length	Material	Notes
0030/0000	0030	018" DIA CIRC CONCR	LENGTH(AH 1524 BK 3168)
0020/3042	0020	018" DIA CIRC CONCR	LEN=0030 INSTALLED UNKN
0020/2732	0020	018" DIA CIRC CONCR	LEN=0037 INSTALLED UNKN
0020/1322	0020	018" DIA CIRC CONCR	LEN=0030 INSTALLED 2002
0020/1088	0020	015" DIA CIRC CONCR	LEN=0030 INSTALLED UNKN
0020/0451	0020	018" DIA CIRC METAL	LEN=0030 INSTALLED UNKN
002425 FT		SPOOKY HOLLOW RD	(SR4040 SEG 0010/0000)
0020/0000	0020	018" DIA CIR PLASTIC	LENGTH(AH 3168 BK 2425)
0010/2054	0010	018" DIA CIRC METAL	LEN=0035 INSTALLED UNKN
0010/1700	0010	018" DIA CIRC METAL	LEN=0200 INSTALLED UNKN
0010/1470	0010	HARVARD ST	(TWP)
0010/1185	0010	036" DIA CIRC CONCR	LEN=0035 INSTALLED UNKN
0010/1056	0010	018" DIA CIR PLASTIC	LEN=0035 INSTALLED UNKN
0010/0812	0010	018" DIA CIR PLASTIC	LEN=0030 INSTALLED UNKN
0010/0419	0010	024" DIA CIRC METAL	LEN=0045 INSTALLED UNKN
0010/0377	0010	WILDLIFE LODGE RD	(SR4060 SEG 0010/0325)
0010/0010	0010	024" DIA CIR PLASTIC	LEN=0035 INSTALLED UNKN
000000 FT		2 0 64139 0 00 0000+00	WILDLIFE LODGE RD
		(SR4081 SEG 0070/0000)	NC GA RVERS FERRY RD
		INTER-BK WILDLIFE LODGE RD	(SR4081 SEG 0070/0000)
		MFC BEGIN = D	
0010/0000	0010	018" DIA CIRC CONCR	LENGTH(AH 2425 BK 0000)

MANOR RD 012682 FT
 (SR4046 SEG 0020/0000) 0060/2631

PUCKETY CHURCH RD
 (T496) 0060/1850

010051 FT



012682 FT DELBERTA RD
 0060/2631 (SR4046 SEG 0020/0000)
 048 " DIA CIR PLASTIC
 0060/2453 LEN=0040 INSTALLED 2004
 018 " DIA CIR PLASTIC
 0060/1870 LEN=0001 INSTALLED 2004

NC PUCKETY CHURCH RD

0060/0951 WATTERS RD
 (T644)
 018 " DIA CIRC METAL
 0060/0545 LEN=0001 INSTALLED 2004
 010051 FT 2 0 6 4 0 1 1 0 0 2 0 1 0 2 + 7 9
 024 " DIA CIR PLASTIC
 0060/0000 LEN=0030 INSTALLED 2005
 LENGTH(AH 2631 BK 2987)
 015 " DIA CIRC METAL
 0050/2806 LEN=0025 INSTALLED 2004
 015 " DIA CIRC METAL
 0050/2478 LEN=0025 INSTALLED 2004
 015 " DIA CIRC METAL
 0050/2332 LEN=0025 INSTALLED 2004

EXTRACT DATE: 12/18/2023
PRINT DATE: 12/21/2023

ROADWAY MANAGEMENT SYSTEM
SLD COUNTY/SR - ANNUAL PRINT

PAGE NUMBER: 1193
COUNTY: WESTMORELAND

DIR: B TOTAL LEN: 2.402 MI.
LEFT MUN: LOWER BURRELL C

DIST: 12-5 SR: 4077
RIGHT MUN: LOWER BURRELL C

2 0 64011 0 02 0073+43 007064 FT
MILLIGANTOWN RD
(SR4081 SEG 0010/0000) 0050/0000

HARTGE DR
(T478)

0040/1645

004909 FT

BRIAR LN
(TWP)

0030/1080

LC TO/FROM BRIAR LN
(CONN)

0030/1005

0050/2085	015 " DIA CIRC METAL LEN=0030 INSTALLED 2004
0050/1741	015 " DIA CIRC METAL LEN=0020 INSTALLED 2004
0050/1725	FREDERICK RD (TWP)
0050/1023	018 " DIA CIRC METAL LEN=0030 INSTALLED 2004
0050/0539	018 " DIA CIRC METAL LEN=0030 INSTALLED 2004
0050/0495	FREDERICK RD (TWP)
007064 FT	
0050/0000	NC BA IR RD LENGTH(AH 2987 BK 2155) MFC BEGIN = E LOWER BURRELL UPPER BURRELL T
0040/1964	030 " DIA CIRC METAL
0040/1690	LEN=0001 INSTALLED 2004
0040/1650	018 " DIA CIRC METAL LEN=0001 INSTALLED 2004
0040/1645	
0040/1066	015 " DIA CIRC METAL LEN=0040 INSTALLED 2004
0040/0174	018 " DIA CIR PLASTIC LEN=0040 INSTALLED 2004
004909 FT	2 0 64011 0 01 0046+27
0040/0000	024 " DIA CIR PLASTIC LEN=0050 INSTALLED 2005
0030/1740	LENGTH(AH 2155 BK 2227) 024 " DIA CIRC METAL LEN=0040 INSTALLED 2004
0030/1571	015 " DIA CIRC METAL LEN=0030 INSTALLED 2004
0030/1314	024 " DIA CIR PLASTIC LEN=0035 INSTALLED 2004
0030/1270	GUYER RD (T654)
0030/1199	015 " DIA CIRC METAL LEN=0030 INSTALLED 2004
0030/1080	
0030/1026	018 " DIA CIR PLASTIC LEN=0030 INSTALLED 2004

DIR: B TOTAL LEN: 2.402 MI. DIST: 12-5 SR: 4077
 LEFT MUN: UPPER BURRELL T RIGHT MUN: UPPER BURRELL T

HOGG LN
(TWP)

0030/0030
002682 FT

2 0 64011 0 01 0018+11
BREEZEWOOD LN
(TWP)

002093 FT
0020/0000

SUNVIEW LN
(TWP)
RUSTIC LN
(TWP)

0010/1435
0010/1405

STONEY HILL RD
(SR4036 SEG 0010/2660)

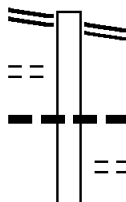
0010/0000

0030/0785	036" DIA	CIRC METAL	
	LEN=0025	INSTALLED	2004
0030/0413	015" DIA	CIRC METAL	
	LEN=0032	INSTALLED	2004
002682 FT	2 0 64011 0 01	0024+00	
	015" DIA	CIR PLASTIC	
	LEN=0020	INSTALLED	2005
0030/0000	LENGTH(AH	2227 BK 0589)	
	015" DIA	CIRC METAL	
0020/0468	LEN=0028	INSTALLED	2004
	015" DIA	CIRC CONCR	
0020/0340	LEN=0160	INSTALLED	2004
0020/0178	BMS EN 64/4077/0020/0143		
	2 0 64011 0 01	0019+49	
	L PUCKETA CK		
0020/0143	BMSBG 64/4077/0020/0143		
002093 FT			
0020/0000	LENGTH(AH	0589 BK 2093)	
	015" DIA	CIR PLASTIC	
0010/1994	LEN=0045	INSTALLED	2004
	015" DIA	CIR PLASTIC	
0010/1636	LEN=0045	INSTALLED	2004
	015" DIA	CIRC METAL	
0010/1366	LEN=0030	INSTALLED	2004
	015" DIA	CIRC METAL	
0010/1190	LEN=0030	INSTALLED	2004
	036" DIA	CIR PLASTIC	
0010/0786	LEN=0030	INSTALLED	2004
	015" DIA	CIRC METAL	
0010/0608	LEN=0028	INSTALLED	2004
	024" DIA	CIRC METAL	
0010/0527	LEN=0001	INSTALLED	2004
	018" DIA	CIRC METAL	
0010/0297	LEN=0028	INSTALLED	2004
	018" DIA	CIRC METAL	
0010/0153	LEN=0032	INSTALLED	2004
000000 FT	2 0 64011 0 00	0000+00	
	VILLAGE:	MILLIGANTOWN	
	NC MI	LLIGANTOWN RD	
INTER-BK	STONEY HILL RD		
	(SR4036 SEG	0010/2660)	
	MFC BEGIN	= D	
0010/0000	LENGTH(AH	2093 BK 0000)	

EXTRACT DATE: 12/18/2023 ROADWAY MANAGEMENT SYSTEM PAGE NUMBER: 1191
PRINT DATE: 12/21/2023 SLD COUNTY/SR - ANNUAL PRINT COUNTY: WESTMORELAND

DIR: B TOTAL LEN: 2.674 MI. DIST: 12-5 SR: 4075
LEFT MUN: UPPER BURRELL T RIGHT MUN: UPPER BURRELL T

MARKLE RD 014118 FT
(SR4034 SEG 0010/1650) 0050/2095
BETHESDA DR
(T995) 0050/2020



014118 FT MARKLE RD
0050/2095 (SR4034 SEG 0010/1650)

0050/1865 04B"H 00"W MULT CONCR
LEN=0040 INSTALLED UNKN
0050/1750 PENNDOT STOCKPILE #26
(GOVT)
012 " DIA CIRC CONCR

EXTRACT DATE: 12/18/2023
PRINT DATE: 12/21/2023

ROADWAY MANAGEMENT SYSTEM
SLD COUNTY/SR - ANNUAL PRINT

PAGE NUMBER: 1190
COUNTY: WESTMORELAND

DIR: B TOTAL LEN: 2.674 MI.
LEFT MUN: UPPER BURRELL T

DIST: 12-5 SR: 4075
RIGHT MUN: UPPER BURRELL T

Street Name	Segment ID	Length (FT)	Material	Notes	
MCCOAL LN (PRDR)	0050/1584		018" DIA CIRC METAL	INSTALLED UNKN	
	0050/1423		018" DIA CIRC METAL	INSTALLED UNKN	
	0050/1296		018" DIA CIRC METAL	INSTALLED UNKN	
	0050/0916		018" DIA CIR PLASTIC	INSTALLED UNKN	
	0050/0621		ANGELCREST DR	INSTALLED 2007	
	0050/0525		(PRDR)		
	012023 FT	012023 FT	2 0 64181 0 02 0266+13		
	0040/2270		015" DIA CIR PLASTIC	INSTALLED 2003	
		5 0050/0000	LENGTH(AH 2095 BK 2533)		
	MICHAEL DR (T995)	0040/1184		015" DIA CIR PLASTIC	INSTALLED 2007
0040/0887			015" DIA CIR PLASTIC	INSTALLED 2007	
0040/0652			015" DIA CIR PLASTIC	INSTALLED 2007	
0040/0264			015" DIA CIR PLASTIC	INSTALLED UNKN	
009490 FT		009490 FT	2 0 64181 0 02 0241+00		
		5 0040/0000	LENGTH(AH 2533 BK 3415)		
0040/0000			015" DIA CIR PLASTIC		
0030/3382			LEN=0050	INSTALLED 2007	
PECK LN (PRDR)		0030/1832		018" DIA CIRC METAL	INSTALLED UNKN
		0030/1100		015" DIA CIRC METAL	INSTALLED UNKN
	006075 FT	006075 FT	2 0 64181 0 02 0206+81		
	0030/0000		LEN=0030	INSTALLED 2007	
	5 0030/0000	LENGTH(AH 3415 BK 2564)			
	0020/1970				

DIR: B TOTAL LEN: 2.674 MI. DIST: 12-5 SR: 4075
 LEFT MUN: UPPER BURRELL T RIGHT MUN: UPPER BURRELL T

BAXTER DR
 (T644)


0020/0220

2 0 64181 0 02 0180+83 003511 FT
 MILLIGANTOWN RD
 (SR4036 SEG 0020/0000) 0020/0000
 003511 FT

LORETTA LN
 (PRDR)

0010/1110

SEVENTH ST
 (SR0780 SEG 0110/0000) 0010/0000



0020/1845 015 "DIA CIR PLASTIC
 LEN=0030 INSTALLED 2007

0020/0692 015 "DIA CIR PLASTIC
 LEN=0033 INSTALLED 2007

0020/0108 BMS EN 64/4075/0020/0090
 2 0 64181 0 02 0181+74
 LITTLE PUCKETA CREEK

0020/0090 BMSBG 64/4075/0020/0090
 NC SC CHAFER DR
 INTER-BK MILLIGANTOWN RD
 003511 FT (SR4036 SEG 0020/0000)

0020/0000 LTH AH 002564 BK 000531
 003511 FT
 7012/0000 LTH AH 000531 BK 003511
 INTER-AHD MILLIGANTOWN RD
 (SR4036 SEG 0020/0533)

0010/3511 OAK LAKE RD
 (SR4036 SEG 0020/0533)
 0010/3482 018 "DIA CIRC OTHER
 LEN=0030 INSTALLED UNKN

0010/2845 WOODS LN
 (PRDR)
 0010/2817 018 "DIA CIRC METAL
 LEN=0030 INSTALLED UNKN

0010/2075 018 "DIA CIR PLASTIC
 LEN=0030 INSTALLED UNKN

0010/1264 018 "DIA CIRC METAL
 LEN=0100 INSTALLED UNKN

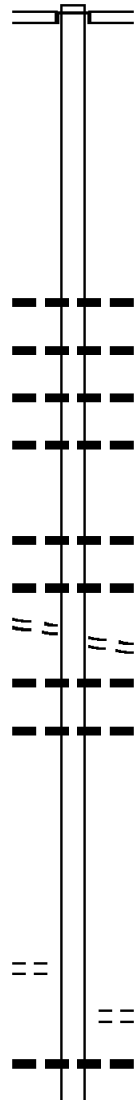
0010/1065 018 "DIA CIRC METAL
 LEN=0035 INSTALLED UNKN
 0010/0568 018 "DIA CIRC METAL
 LEN=0030 INSTALLED UNKN
 ROCKY LN

000000 FT 0010/0240 (TWP)
 000000 FT 2 0 64181 0 02 0145+43
 SEVENTH ST
 (SR0780 SEG 0110/0000)

NC MA NCHES TER HILL RD
 MFC BEGIN = D
 0010/0000 LENGTH(AH 3511 BK 0000)

049368 FT

049368 FT
 INTER-AHD BROWN RD
 (T782)
 GARVERS FERRY RD
 (SR0356 SEG 0192/0000)



046538 FT

046538 FT 2 0 64001 0 01 0340+88
 018 "DIA CIRC CONCR
 LEN=0025 INSTALLED 2007
 S 0170/0000 LENGTH(AH 2830 BK 1084)
 018 "DIA CIR PLASTIC
 0160/0846 LEN=0035 INSTALLED 2007
 018 "DIA CIR PLASTIC
 0160/0762 LEN=0030 INSTALLED 2007
 018 "DIA CIR PLASTIC
 0160/0390 LEN=0035 INSTALLED 2007
 045454 FT 2 0 64001 0 01 0329+97
 S 0160/0000 LENGTH(AH 1084 BK 3382)
 024 "DIA CIR PLASTIC
 0150/2850 LEN=0025 INSTALLED 2007
 024 "DIA CIR PLASTIC
 0150/2538 LEN=0025 INSTALLED 2007
 (TBK4079) GARVERS FERRY
 0150/2495 (T797)
 018 "DIA CIR PLASTIC
 0150/2451 LEN=0030 INSTALLED 2007
 018 "DIA CIR PLASTIC
 0150/2288 LEN=0025 INSTALLED 2007

045454 FT

(TBK4079) GARVERS FERRY
 (T797)

042072 FT

042072 FT 2 0 64001 0 01 0296+33
 S 0150/0000 LENGTH(AH 3382 BK 2375)
 0140/1815 DARLA DR
 (PRDR)
 018 "DIA CIR PLASTIC
 0140/1673 LEN=0025 INSTALLED 2007

CARNAHAN RD
 (T662)

0140/2120

DIR: B TOTAL LEN: 9.350 MI. DIST: 12-5 SR: 4073
 LEFT MUN: ALLEGHENY T RIGHT MUN: ALLEGHENY T

Location / Segment	Segment ID	Length (FT)	Material / Installation
LOOKOUT LN (PRDR)	0140/0984	039697 FT	018" DIA CIR PLASTIC LEN=0025 INSTALLED 2007
	0140/0560		018" DIA CIR PLASTIC LEN=0025 INSTALLED 2007
HULTON RD (SR4089 SEG 0060/1051)	0140/0000	039697 FT	2 0 64001 0 01 0272+81 LENGTH(AH 2375 BK 2931)
	0130/2084		018" DIA CIR PLASTIC LEN=0040 INSTALLED 2007
	0130/1856		018" DIA CIR PLASTIC LEN=0060 INSTALLED 2007 ARMSTRONG RD
WILLOW LN (PRDR)	0130/1823		018" DIA CIRC CONCR LEN=0030 INSTALLED 2007 (T783)
	0130/1386		018" DIA CIRC CONCR LEN=0030 INSTALLED 2007
2 0 64001 0 01 0213+38 LYNCH RD (T786)	0130/0820	036766 FT	018" DIA CIR PLASTIC LEN=0025 INSTALLED 2007
	0130/0602	036766 FT	2 0 64001 0 01 0242+93 018" DIA CIR PLASTIC LEN=0030 INSTALLED 2007
LOOKOUT LN (PRDR)	0130/0000		LENGTH(AH 2931 BK 2992)
	0120/2342		018" DIA CIRC METAL LEN=0025 INSTALLED 2007
	0120/2158		018" DIA CIR PLASTIC LEN=0035 INSTALLED 2007
	0120/1920		018" DIA CIRC METAL LEN=0025 INSTALLED 2007
LOOKOUT LN (PRDR)	0120/1062		018" DIA CIRC METAL LEN=0025 INSTALLED 2007
	0120/0000		LENGTH(AH 2992 BK 1985) 018" DIA CIRC METAL
LOOKOUT LN (PRDR)	0110/1918		LEN=0030 INSTALLED 2007
	0110/0426		018" DIA CIR PLASTIC LEN=0025 INSTALLED 2007
LOOKOUT LN (PRDR)	0110/0020	031789 FT	018" DIA CIRC CONCR LEN=0065 INSTALLED 2007
	031789 FT		2 0 64001 0 01 0193+50

EXTRACT DATE: 12/18/2023
PRINT DATE: 12/21/2023

ROADWAY MANAGEMENT SYSTEM
SLD COUNTY/SR - ANNUAL PRINT

PAGE NUMBER: 1186
COUNTY: WESTMORELAND

DIR: B TOTAL LEN: 9.350 MI.
LEFT MUN: ALLEGHENY T

DIST: 12-5 SR: 4073
RIGHT MUN: ALLEGHENY T

FINNIN RD
(T654)

0100/0720

2 0 64001 0 01 0170+12 029451 FT
PHILLIPS LN
(T652)

0100/0000

025835 FT

==	0110/0000	WILLIAMS RD (T785)
==	0100/2202	LENGTH(AH 1985 BK 2338)
==		BMSSEN 64/4073/0100/2053
==		2 0 64001 0 01 0190+61
==		SR 0056
==	0100/2053	BMSBG 64/4073/0100/2053
==	0100/1955	BONFIRE SHORT CUT RD
==	0100/1695	(T660)
==		HALL DR
==	0100/1626	(PRDR)
==		018 "DIA CIR PLASTIC
==		LEN=0035 INSTALLED 2007
==		SHEARSBURG RD
==	0100/0720	(T378)
==	0100/0621	018 "DIA CIRC METAL
==		LEN=0050 INSTALLED 2007
==	029451 FT	
==	0100/0000	LENGTH(AH 2338 BK 3616)
==		018 "DIA CIR PLASTIC
==	0090/1600	LEN=0055 INSTALLED 2007
==		018 "DIA CIR PLASTIC
==	0090/1489	LEN=0025 INSTALLED 2007
==		018 "DIA CIRC METAL
==	0090/1067	LEN=0025 INSTALLED 2007
==		018 "DIA CIR PLASTIC
==	0090/0298	LEN=0025 INSTALLED 2007
==	025835 FT	2 0 64001 0 01 0134+18
==		048 "DIA CIRC METAL
==	0090/0000	LEN=0040 INSTALLED 2007
==		LENGTH(AH 3616 BK 3134)
==		FAMILY ACRES LN
==	0080/3000	(PRDR)
==		018 "DIA CIR PLASTIC
==	0080/2194	LEN=0025 INSTALLED 2007
==		018 "DIA CIR PLASTIC
==	0080/1892	LEN=0040 INSTALLED 2007
==		SETTLERS LN
==	0080/1555	(PRDR)

DIR: B TOTAL LEN: 9.350 MI. DIST: 12-5 SR: 4073
 LEFT MUN: ALLEGHENY T RIGHT MUN: ALLEGHENY T

COPELAND RD
(T997)

0080/0203
022701 FT

---	0080/0768	018 " DIA CIR PLASTIC LEN=0030 INSTALLED 2007
---	0080/0231	018 " DIA CIR PLASTIC LEN=0025 INSTALLED 2007
==	022701 FT	2 0 64001 0 01 0104+84 MCGEARY HOLLOW RD (T997)
==	5 0080/0000	LENGTH(AH 3134 BK 2072)
---	0074/0940	018 " DIA CIR PLASTIC LEN=0025 INSTALLED 2007
020629 FT	020629 FT	2 0 64001 0 01 0086+94
	5 0074/0000	LENGTH(AH 2072 BK 2246)

018383 FT

---	0070/0463	018 " DIA CIRC CONCR LEN=0022 INSTALLED 2007
---	0070/0246	018 " DIA CIR PLASTIC LEN=0030 INSTALLED 2007
---	0070/0040	018 " DIA CIRC CONCR LEN=0001 INSTALLED 2007
018383 FT	018383 FT	2 0 64001 0 00 0064+70 MELWOOD RD (SR4048 SEG 0060/0773)
==	5 0070/0000	LENGTH(AH 2246 BK 3385)
---	0060/3302	020 " DIA CIRC METAL LEN=0025 INSTALLED 2007
---	0060/2883	018 " DIA CIRC CONCR LEN=0025 INSTALLED 2007

SMAIL RD
(T399)

0060/2830

---	0060/2341	018 " DIA CIRC METAL LEN=0001 INSTALLED 2007
---	0060/1836	018 " DIA CIR PLASTIC LEN=0025 INSTALLED 2007
---	0060/1088	015 " DIA CIR PLASTIC LEN=0030 INSTALLED 2007
---	0060/0319	018 " DIA CIR PLASTIC LEN=0025 INSTALLED 2007
---		018 " DIA CIR PLASTIC

DIR: B TOTAL LEN: 9.350 MI. DIST: 12-5 SR: 4073
 LEFT MUN: ALLEGHENY T RIGHT MUN: ALLEGHENY T

Stationing	Notes	Segment	Material	Length	Installation
014998 FT		0060/0098	LEN=0030	INSTALLED 2007	
		014998 FT	2 0 64001 0 00 0030+75	WOODBERRY DR	
		0060/0000	LENGTH(AH 3385 BK 3100)	018 " DIA CIRC CONCR	
		0050/2787	LEN=0025	INSTALLED 2007	
		0050/1540	018 " DIA CIRC PLASTIC	LEN=0025 INSTALLED 2007	
		0050/1400	DIAMOND LN	(PRDR)	
		0050/1374	018 " DIA CIRC PLASTIC	LEN=0025 INSTALLED 2007	
		0050/0960	JEWEL LN	(PRDR)	
RICH HILL DR (T650)		0050/0635			
011898 FT		0050/0487	018 " DIA CIRC PLASTIC	LEN=0035 INSTALLED 2007	
		011898 FT	2 0 64001 0 00 0000+00	MARKLE RD	
		0050/0000	(SR4034 SEG 0030/1717)	LENGTH(AH 3100 BK 2199)	
		0040/2199	018 " DIA CIRC METAL	LEN=0040 INSTALLED 2007	
		0040/2137	048 " DIA CIRC METAL	LEN=0030 INSTALLED 2007	
		0040/1285	024 " DIA CIRC METAL	LEN=0035 INSTALLED 2007	
009699 FT		009699 FT	2 0 64018 0 02 0295+69	018 " DIA CIRC PLASTIC	
			LEN=0025 INSTALLED 2007	ALLEGHENY	
		0040/0000	UPPER BURRELL T	LENGTH(AH 2199 BK 3082)	
NELSON LN (PRDR)		0030/1795			
		0030/1750	018 " DIA CIRC METAL	LEN=0025 INSTALLED 2007	
			WILLOWBROOK RD		

DIR: B TOTAL LEN: 9.350 MI. DIST: 12-5 SR: 4073
 LEFT MUN: UPPER BURRELL T RIGHT MUN: UPPER BURRELL T

OAK LAKE RD
 (SR4036 SEG 0050/2715) 0030/0000

FRARY LN
 (PRDR) 0010/0270

006617 FT

003297 FT

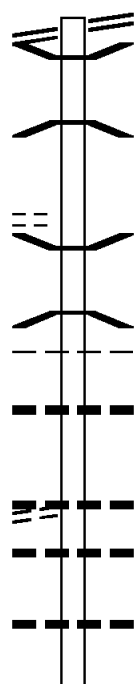
000000 FT

0030/1495	(T993)	
0030/1072	018 " DIA CIR PLASTIC LEN=0025	INSTALLED 2007
006617 FT	2 0 64018 0 02 0264+92	VILLAGE: MARKLE OAK LAKE RD (T989)
0030/0000	5 0030/0000	LENGTH(AH 3082 BK 3320) 048 " DIA CIRC METAL
0020/3136	LEN=0025	INSTALLED 2007
0020/2768	015 " DIA CIR PLASTIC LEN=0035	INSTALLED 2007
0020/1928	036 " DIA CIR PLASTIC LEN=0030	INSTALLED 2007
0020/0002	018 " DIA CIRC METAL LEN=0040	INSTALLED 2007
003297 FT	2 0 64018 0 01 0217+94	ALCOA PLANT (PRDR)
0020/0000	5 0020/0000	LENGTH(AH 3320 BK 3297)
0010/2630	024 " DIA CIRC CONCR LEN=0040	INSTALLED 2007
0010/1890	060 " DIA CIRC CONCR LEN=0044	INSTALLED 2007
0010/1889	ALCOA PLANT (PRDR)	
0010/0853	024 " DIA CIRC CONCR LEN=0040	INSTALLED 2007
0010/0257	018 " DIA CIRC CONCR LEN=0025	INSTALLED 2007
000000 FT	2 0 64018 0 01 0184+24	NC WH WHITE CLOUD RD SEVENTH ST (SR0780 SEG 0120/1605) MFC BEGIN = D
0010/0000	5 0010/0000	LENGTH(AH 3297 BK 0000)

MARKLE RD 010467 FT
 (SR4034 SEG 0080/0889) 0040/1859

OXFORD DR
 (T681) 0040/0725

WATSON RD
 (T998) 0040/0000



010467 FT MARKLE RD
 0040/1859 (SR4034 SEG 0080/0889)
 0040/1781 BMSEN 64/4071/0040/1767
 O O 00000 0 00 0000+00
 B PINE RUN
 0040/1767 BMSBG 64/4071/0040/1767

0040/0445 BMSEN 64/4071/0040/0426
 O O 00000 0 00 0000+00
 PINE RUN
 0040/0426 BMSBG 64/4071/0040/0426
 ALLEGHENY
 0040/0299 WASHINGTON T
 015 "DIA CIRC CONCR
 LEN=0080 INSTALLED UNKN
 008608 FT 2 0 64219 0 01 0087+65
 015 "DIA CIRC CONCR
 LEN=0029 INSTALLED 2002
 0040/0000 LENGTH(AH 1859 BK 3080)
 015 "DIA CIRC METAL
 0030/3060 LEN=0020 INSTALLED 2002

0030/2379 018 "DIA CIRC CONCR
 LEN=0030 INSTALLED UNKN
 015 "DIA CIRC CONCR

EXTRACT DATE: 12/18/2023
PRINT DATE: 12/21/2023

ROADWAY MANAGEMENT SYSTEM
SLD COUNTY/SR - ANNUAL PRINT

PAGE NUMBER: 1181
COUNTY: WESTMORELAND

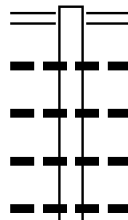
DIR: B TOTAL LEN: 1.982 MI.
LEFT MUN: WASHINGTON T

DIST: 12-5 SR: 4071
RIGHT MUN: WASHINGTON T

Stationing	Segment	Length	Material	Notes
	0030/1644	LEN=0028	015 "DIA CIRC CONCR	INSTALLED UNKN
	0030/1420	LEN=0025		INSTALLED UNKN
	0030/0358	LEN=0032	015 "DIA CIRC PLASTIC	INSTALLED UNKN
005528 FT	0030/0066	LEN=0050		INSTALLED 2006
	005528 FT	2 0 64219	0 00 0052+79	
	0030/0000	LENGTH(AH 3080 BK 2782)	018 "DIA CIRC PLASTIC	
	0020/2682	LEN=0030	015 "DIA CIRC PLASTIC	INSTALLED UNKN
	0020/2158	LEN=0028	015 "DIA CIRC CONCR	INSTALLED UNKN
	0020/1779	LEN=0028		INSTALLED UNKN
BOWMAN LN (TWP)	0020/1480	==		
	0020/1453	LEN=0028	048 "DIA CIRC PLASTIC	INSTALLED UNKN
	0020/1180		YOCKEY RD (T989)	
	0020/0747	LEN=0030	018 "DIA CIRC PLASTIC	INSTALLED UNKN
002746 FT	002746 FT	2 0 64219	0 00 0028+53	
	0020/0000	LENGTH(AH 2782 BK 2746)	018 "DIA CIRC METAL	INSTALLED UNKN
	0010/2094	LEN=0035	018 "DIA CIRC PLASTIC	INSTALLED 2006
	0010/1360	LEN=0040	018 "DIA CIRC PLASTIC	INSTALLED 2006
	0010/1101	BMSFN 64/4071/0010/1080	2 0 64219	0 00 0010+82
	0010/1080	BMSBG 64/4071/0010/1080	BRANCH OF PINE RUN	
	0010/0635	ELBERT N KUNKLE PK (PARK)		
	0010/0050	LEN=0035	018 "DIA CIRC CONCR	INSTALLED UNKN
000000 FT	000000 FT	2 0 64219	0 00 0000+00	
		NC P I	PINE RUN RD	
PINE RUN RD (SR4067 SEG 0030/2513)	0010/0000	==	PINE RUN CHURCH RD (T702)	
	0010/0000	LENGTH(AH 2746 BK 0000)	MFC BEGIN = D	

EXTRACT DATE: 12/18/2023 ROADWAY MANAGEMENT SYSTEM PAGE NUMBER: 1180
 PRINT DATE: 12/21/2023 SLD COUNTY/SR - ANNUAL PRINT COUNTY: WESTMORELAND
 DIR: B TOTAL LEN: 1.409 MI. DIST: 12-5 SR: 4069
 LEFT MUN: LOWER BURRELL C RIGHT MUN: LOWER BURRELL C

007441 FT



007441 FT	SEVENTH ST
0030/2135	(SR0780 SEG 0060/0628)
0030/2077	015 "DIA CIRC METAL UNKN
0030/1780	018 "DIA CIRC CONCR UNKN
0030/1441	015 "DIA CIRC CONCR UNKN
0030/1076	015 "DIA CIR PLASTIC UNKN

EXTRACT DATE: 12/18/2023
PRINT DATE: 12/21/2023

ROADWAY MANAGEMENT SYSTEM
SLD COUNTY/SR - ANNUAL PRINT

PAGE NUMBER: 1179
COUNTY: WESTMORELAND

DIR: B TOTAL LEN: 1.409 MI.
LEFT MUN: LOWER BURRELL C

DIST: 12-5 SR: 4069
RIGHT MUN: LOWER BURRELL C

DOGWOOD LN
(PRDR)

FAIRVIEW DR
(TWP)

GREENSBURG RD
(SR0366 SEG 0082/2425)

005306 FT

0020/1850

002894 FT

0010/0525

000000 FT

0010/0000

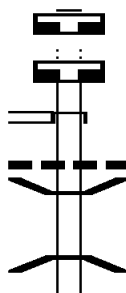
0030/0699	036 "DIA CIR PLASTIC LEN=0033 INSTALLED UNKN
005306 FT	2 0 64009 0 00 0053+06
0030/0000	LENGTH(AH 2135 BK 2412) 015 "DIA CIRC METAL
0020/2412	LEN=0050 INSTALLED UNKN 001"H 24"W **UNKNOWN**
0020/2243	LEN=0040 INSTALLED 2001
0020/1760	015 "DIA CIRC CONCR LEN=0035 INSTALLED 2001
0020/1363	024 "DIA CIRC CONCR LEN=0040 INSTALLED UNKN
0020/1029	015 "DIA CIRC CONCR LEN=0040 INSTALLED UNKN
0020/0725	015 "DIA CIRC CONCR LEN=0040 INSTALLED UNKN
0020/0526	024 "DIA CIRC CONCR LEN=0040 INSTALLED UNKN
0020/0371	018 "DIA CIRC CONCR LEN=0035 INSTALLED UNKN
002894 FT	2 0 64009 0 00 0028+94
0020/0000	018 "DIA CIR PLASTIC LEN=0060 INSTALLED 2003
0010/2551	LENGTH(AH 2412 BK 2894) 015 "DIA CIR PLASTIC
0010/2411	LEN=0030 INSTALLED UNKN 015 "DIA CIR PLASTIC
0010/2027	LEN=0030 INSTALLED UNKN 036 "DIA CIRC CONCR
0010/1644	LEN=0030 INSTALLED UNKN 015 "DIA CIRC CONCR
0010/1360	LEN=0040 INSTALLED UNKN 015 "DIA CIRC CONCR
0010/1260	LEN=0040 INSTALLED UNKN 015 "DIA CIRC CONCR
0010/0010	LEN=0030 INSTALLED 2001
000000 FT	018 "DIA CIRC METAL LEN=0104 INSTALLED UNKN
000000 FT	2 0 64009 0 00 0000+00
0010/0000	GREENSBURG RD (SR0366 SEG 0082/2425) NC DU TCHMAN RUN RD MFC BEGIN = D
0010/0000	LENGTH(AH 2894 BK 0000)

EXTRACT DATE: 12/18/2023 ROADWAY MANAGEMENT SYSTEM PAGE NUMBER: 1178
 PRINT DATE: 12/21/2023 SLD COUNTY/SR - ANNUAL PRINT COUNTY: WESTMORELAND

DIR: B TOTAL LEN: 1.392 MI. DIST: 12-5 SR: 4067
 LEFT MUN: WASHINGTON T RIGHT MUN: WASHINGTON T

PINE RUN RD
 (SR4071 SEG 0010/0000) 0030/2513

007351 FT
 007351 FT



007351 FT
 7050/0000 LENGTH(AH 2240 BK 2640)
 007351 FT
 7040/0000 LENGTH(AH 2640 BK 2513)
 INTER-AHD PINE RUN CHURCH RD
 0030/2513 (T702)
 0030/2480 048"H 00"W MULT METAL
 0030/2460 LEN=0040 INSTALLED 2004
 BMSBG 64/4067/0030/2450
 00 00000 0 00 0000+00
 UNT TO PINE RUN
 0030/2450 BMSBG 64/4067/0030/2450
 WATT RD

DIR: B TOTAL LEN: 1.392 MI. DIST: 12-5 SR: 4067
LEFT MUN: WASHINGTON T RIGHT MUN: WASHINGTON T

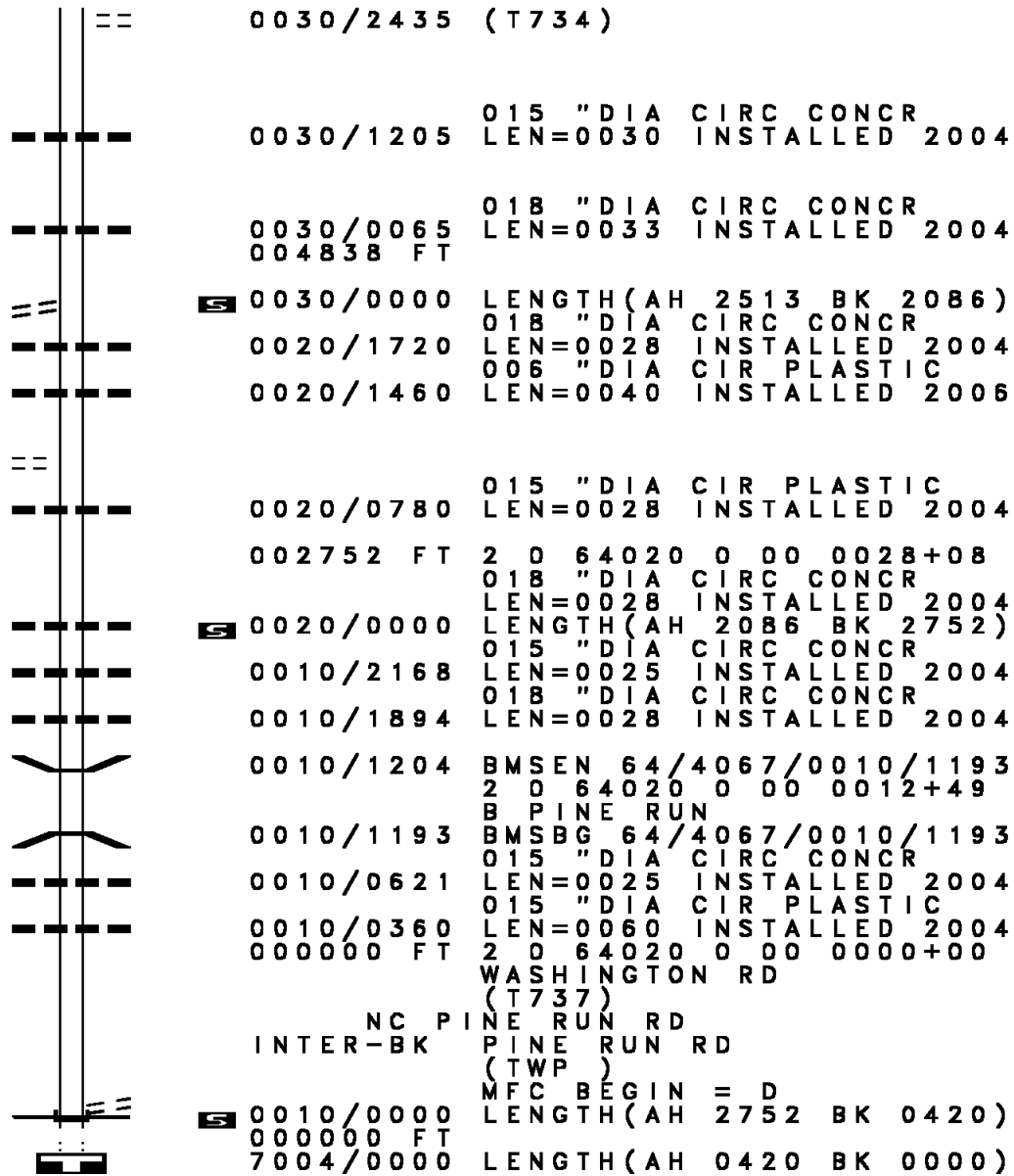
2 0 64020 0 01 0049+46 004838 FT
WOODLAND RD
(T734)
0030/0000

LONE OAK FARM LN
(PRDR)
0020/0860

002752 FT

000000 FT

000000 FT



0030/2435 (T734)

0030/1205 015 "DIA CIRC CONCR
LEN=0030 INSTALLED 2004

0030/0065 018 "DIA CIRC CONCR
004838 FT LEN=0033 INSTALLED 2004

5 0030/0000 LENGTH(AH 2513 BK 2086)
0020/1720 018 "DIA CIRC CONCR
LEN=0028 INSTALLED 2004
0020/1460 006 "DIA CIR PLASTIC
LEN=0040 INSTALLED 2006

0020/0780 015 "DIA CIR PLASTIC
LEN=0028 INSTALLED 2004
002752 FT 2 0 64020 0 00 0028+08
018 "DIA CIRC CONCR
LEN=0028 INSTALLED 2004

5 0020/0000 LENGTH(AH 2086 BK 2752)
0010/2168 015 "DIA CIRC CONCR
LEN=0025 INSTALLED 2004
0010/1894 018 "DIA CIRC CONCR
LEN=0028 INSTALLED 2004
0010/1204 BMSEN 64/4067/0010/1193
2 0 64020 0 00 0012+49
B PINE RUN
0010/1193 BMSBG 64/4067/0010/1193
015 "DIA CIRC CONCR
0010/0621 LEN=0025 INSTALLED 2004
015 "DIA CIR PLASTIC
0010/0360 LEN=0060 INSTALLED 2004
000000 FT 2 0 64020 0 00 0000+00
WASHINGTON RD
(T737)
NC PINE RUN RD
INTER-BK PINE RUN RD
(TWP)
MFC BEGIN = D
5 0010/0000 LENGTH(AH 2752 BK 0420)
000000 FT
7004/0000 LENGTH(AH 0420 BK 0000)

Location / Segment	Start Station	End Station	Length (FT)	Notes
SEVENTH ST (SR0780 SEG 0100/1795)	013841	0050/2512	0050/2512	
		0050/2405		RICHARD LN (TWP)
		0050/1770		JULENE LN (TWP)
		0050/1368		018 " DIA CIR PLASTIC LEN=0035 INSTALLED 2007
PLEASANT VALLY RD (T973)		0050/1325		
		0050/1291		018 " DIA CIRC METAL LEN=0035 INSTALLED 2007
		0050/0623		018 " DIA CIR PLASTIC LEN=0030 INSTALLED 2007
	011329	0050/0000	011329	2 0 64273 0 00 0025+90 LENGTH(AH 2512 BK 2854)
		0040/1870		018 " DIA CIRC METAL LEN=0032 INSTALLED 2007
	008475	0040/0000	008475	2 0 64273 0 00 0054+44 015 " DIA CIRC METAL LEN=0080 INSTALLED 2007 LENGTH(AH 2854 BK 2859)
		0030/1235		018 " DIA CIRC METAL LEN=0032 INSTALLED 2007
FAWN HILL LN (TWP)		0030/0455		018 " DIA CIRC METAL

DIR: B TOTAL LEN: 2.621 MI. DIST: 12-5 SR: 4065
 LEFT MUN: UPPER BURRELL T RIGHT MUN: UPPER BURRELL T

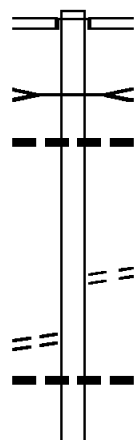
Stationing	Length	Material	Notes
005616 FT	0030/0320	LEN=0030	INSTALLED 2007
	005616 FT	2 0 64273 0 00 0083+03	
		018 " DIA CIR PLASTIC	
		LEN=0024	INSTALLED 2007
	5 0030/0000	LENGTH(AH 2859 BK 2766)	
		018 " DIA CIR PLASTIC	
	0020/2323	LEN=0036	INSTALLED 2007
		018 " DIA CIRC METAL	
	0020/1496	LEN=0034	INSTALLED 2007
		018 " DIA CIR PLASTIC	
	0020/1244	LEN=0030	INSTALLED 2007
		018 " DIA CIR PLASTIC	
	0020/0942	LEN=0034	INSTALLED 2007
		018 " DIA CIR PLASTIC	
	0020/0713	LEN=0032	INSTALLED 2007
		018 " DIA CIR PLASTIC	
	0020/0516	LEN=0034	INSTALLED 2007
		018 " DIA CIR PLASTIC	
002850 FT	0020/0337	LEN=0030	INSTALLED 2007
	002850 FT	2 0 64273 0 00 0110+69	
		018 " DIA CIR PLASTIC	
		LEN=0024	INSTALLED 2007
	5 0020/0000	LENGTH(AH 2766 BK 2850)	
		018 " DIA CIR PLASTIC	
	0010/2629	LEN=0030	INSTALLED 2007
		018 " DIA CIRC METAL	
	0010/2460	LEN=0030	INSTALLED 2007
		018 " DIA CIR PLASTIC	
	0010/2323	LEN=0030	INSTALLED 2007
		018 " DIA CIRC METAL	
	0010/1355	LEN=0030	INSTALLED 2007
		024 " DIA CIR PLASTIC	
	0010/1180	LEN=0040	INSTALLED 2007
		LOWER DRENNEN RD	
	0010/1177	(T648)	
		018 " DIA CIR PLASTIC	
	0010/0685	LEN=0030	INSTALLED 2007
		018 " DIA CIR PLASTIC	
	0010/0255	LEN=0025	INSTALLED 2007
YATES LN (PRDR)	0010/0165		
	000000 FT		
		2 0 64273 0 00 0138+96	
		MERWIN RD	
		(SR4032 SEG 0020/0762)	
		NC UPPER DRENNEN RD	
		MFC BEGIN = E	
MERWIN RD (SR4032 SEG 0020/0762)	0010/0000		
	5 0010/0000	LENGTH(AH 2850 BK 0000)	

EXTRACT DATE: 12/18/2023 ROADWAY MANAGEMENT SYSTEM PAGE NUMBER: 1174
 PRINT DATE: 12/21/2023 SLD COUNTY/SR - ANNUAL PRINT COUNTY: WESTMORELAND

DIR: B TOTAL LEN: 1.854 MI. DIST: 12-5 SR: 4063
 LEFT MUN: WASHINGTON T RIGHT MUN: WASHINGTON T

009791 FT

009791 FT
 INTER-AHD WILMA DR
 (SR9405 SEG 0500/0460)
 GOLDEN MILE HW
 (SR0400 SEG 0090/0000)
 (SR0400 SEG 0091/0000)
 B PUCKETA CK
 STRUCTURE LENGTH 10 FT
 0040/1356 BMSID 64/4063/0040/1260
 0040/1260 015 " DIA CIRC METAL
 0040/0847 LEN=0030 INSTALLED UNKN
 008435 FT 2 0 64017 0 00 0084+40
 GILMAR RD
 (T638)
 NC BEAMER LN
 5 0040/0000 LENGTH(AH 1356 BK 2471)
 0030/1670 024 " DIA CIRC METAL
 LEN=0028 INSTALLED UNKN



008435 FT

0030/1930

QUARRY LN
 (T638)

EXTRACT DATE: 12/18/2023
PRINT DATE: 12/21/2023

ROADWAY MANAGEMENT SYSTEM
SLD COUNTY/SR - ANNUAL PRINT

PAGE NUMBER: 1173
COUNTY: WESTMORELAND

DIR: B TOTAL LEN: 1.854 MI.
LEFT MUN: WASHINGTON T

DIST: 12-5 SR: 4063
RIGHT MUN: WASHINGTON T

005964 FT

0030/0417 018 " DIA CIR PLASTIC
LEN=0040 INSTALLED UNKN
0030/0155 018 " DIA CIR PLASTIC
LEN=0025 INSTALLED 1996
005964 FT 2 0 64017 0 00 0059+36
BEIGHLEY RD

5 0030/0000 LENGTH(AH 2471 BK 2982)

0020/2463 024 " DIA CIRC CONCR
LEN=0035 INSTALLED UNKN
0020/2033 030 " DIA CIRC METAL
LEN=0030 INSTALLED UNKN
0020/1681 018 " DIA CIR PLASTIC
LEN=0033 INSTALLED UNKN
0020/1543 018 " DIA CIR PLASTIC
LEN=0040 INSTALLED 2007
0020/1241 015 " DIA CIR PLASTIC
LEN=0030 INSTALLED 2001
0020/1115 015 " DIA CIR PLASTIC
LEN=0020 INSTALLED UNKN
0020/0942 015 " DIA CIR PLASTIC
LEN=0024 INSTALLED UNKN
0020/0632 015 " DIA CIR PLASTIC
LEN=0024 INSTALLED UNKN

002982 FT

002982 FT 2 0 64017 0 00 0030+03
018 " DIA CIR PLASTIC
LEN=0040 INSTALLED UNKN
5 0020/0000 LENGTH(AH 2982 BK 2982)

0010/1865 015 " DIA CIR PLASTIC
LEN=0035 INSTALLED UNKN
0010/1478 015 " DIA CIRC METAL
LEN=0028 INSTALLED UNKN
0010/1420 GUENTHER LN
(PRDR)

000000 FT

0010/0307 018 " DIA CIR PLASTIC
LEN=0028 INSTALLED UNKN
0010/0068 015 " DIA CIRC CONCR
LEN=0040 INSTALLED UNKN
000000 FT 2 0 64017 0 00 0000+00
NC GI LLMAR RD
GREENSBURG RD
(SRO366 SEG 0232/0780)
MFC BEGIN = E
5 0010/0000 LENGTH(AH 2982 BK 0000)

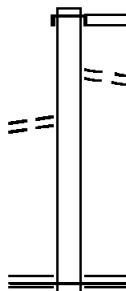
EXTRACT DATE: 12/18/2023 ROADWAY MANAGEMENT SYSTEM PAGE NUMBER: 1172
PRINT DATE: 12/21/2023 SLD COUNTY/SR - ANNUAL PRINT COUNTY: WESTMORELAND

DIR: B TOTAL LEN: .145 MI. DIST: 12-5 SR: 4062
LEFT MUN: VANDERGRIFT B RIGHT MUN: VANDERGRIFT B

OAK ST
(BORO)

000765 FT

0010/0545
000000 FT



000765 FT
INTER-AHD (TBK) LONGFELLOW ST
(BORO)
HOLLAND ST
0010/0765 (SR4054 SEG 0050/1212)
LONGFELLOW ST ET
0010/0680 (BORO)

000000 FT 0 0 00000 0 00 0000+00
NC LONGFELLOW ST
CUSTER AV
(SR0056 SEG 0271/0000)
(SR0056 SEG 0270/0000)
MFC BEGIN = D
0010/0000 LENGTH(AH 0765 BK 0000)

DIR: B TOTAL LEN: 3.094 MI. DIST: 12-5 SR: 4061
 LEFT MUN: WASHINGTON T RIGHT MUN: WASHINGTON T

Street Name	Stationing	Notes	Stationing	Material/Specs
	016335 FT		016335 FT	CRESTVIEW DR
			0060/2134	(SR4059 SEG 0030/1935)
			0060/1661	036" DIA CIRC METAL LEN=0030 INSTALLED UNKN
			0060/0979	015" DIA CIRC METAL LEN=0036 INSTALLED UNKN
			0060/0703	015" DIA CIRC METAL LEN=0036 INSTALLED UNKN
			0060/0336	020" DIA CIRC METAL LEN=5500 INSTALLED UNKN
WASHINGTON RD (T969)	014201 FT		014201 FT	2 0 64019 0 01 0143+70
MAPLE HILL DR (T983)	0060/0000		0060/0000	NC CROOKS DR LENGTH(AH 2134 BK 3460)
	0050/3415			
			0050/3246	015" DIA CIRC METAL LEN=0025 INSTALLED UNKN
			0050/3101	018" DIA CIRC METAL LEN=0025 INSTALLED UNKN
PECONI DR (TWP)	0050/2955			
			0050/2515	024" DIA CIRC METAL LEN=0036 INSTALLED UNKN
PATRICIA DR (TWP)	0050/1655			
			0050/1568	024" DIA CIRC CONCR LEN=0036 INSTALLED UNKN
			0050/1099	018" DIA CIR PLASTIC LEN=0028 INSTALLED 1996
			0050/0558	018" DIA CIR PLASTIC LEN=0028 INSTALLED UNKN
			0050/0023	018" DIA CIR PLASTIC LEN=0035 INSTALLED 1996
	010741 FT		010741 FT	2 0 64019 0 01 0109+00
			0050/0000	SHADY LN (T620) LENGTH(AH 3460 BK 2766)
			0040/2560	018" DIA CIR PLASTIC LEN=0028 INSTALLED 1996
			0040/2018	018" DIA CIR PLASTIC LEN=0030 INSTALLED UNKN
			0040/1219	018" DIA CIR PLASTIC LEN=0028 INSTALLED UNKN
REUSCHELL DR (T762)	0040/0765			018" DIA CIR PLASTIC

DIR: B TOTAL LEN: 3.094 MI. DIST: 12-5 SR: 4061
 LEFT MUN: WASHINGTON T RIGHT MUN: WASHINGTON T

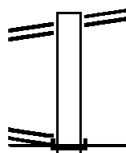
Stationing	Length	Description	Material	Status	Year
2 0 64019 0 01 0081+50	007975 FT	0040/0035	LEN=0028	INSTALLED	UNKN
BEIGHLEY RD (T955)	0040/0000	007975 FT			
		0040/0000	LENGTH(AH 2766 BK 2221)		
		0030/0879	018 "DIA CIR PLASTIC	INSTALLED	2007
		0030/0060	024 "DIA CIRC METAL	INSTALLED	2002
2 0 64019 0 01 0059+44	005754 FT	005754 FT			
WOODLAND PARK DR (T620)	0030/0000	0030/0000	LENGTH(AH 2221 BK 2923)		
		0020/1835	036 "DIA CIRC CONCR	INSTALLED	UNKN
		0020/1480	ECHO RIDGE RD (T955)		
		0020/1473	024 "DIA CIRC METAL	INSTALLED	UNKN
		0020/0693	015 "DIA CIRC METAL	INSTALLED	2002
		0020/0135	018 "DIA CIRC METAL	INSTALLED	UNKN
002831 FT		002831 FT	2 0 64019 0 00 0028+18		
		0020/0000	024 "DIA CIR PLASTIC	INSTALLED	2002
		0010/1881	LEN=0035	INSTALLED	2002
		0010/1881	018 "DIA CIRC METAL	INSTALLED	UNKN
		0010/0293	BMS EN 64/4061/0010/0272		
		0010/0272	2 0 64019 0 00 0002+92		
000000 FT		000000 FT	POKE RUN		
		000000 FT	BMSBG 64/4061/0010/0272		
		000000 FT	2 0 64019 0 00 0000+00		
		0010/0000	NC WA SHINGTON RD		
		0010/0000	GREENSBURG RD		
		0010/0000	(SRO366 SEG 0272/0000)		
		0010/0000	MFC BEGIN = E		
		0010/0000	LENGTH(AH 2831 BK 0000)		

EXTRACT DATE: 12/18/2023 ROADWAY MANAGEMENT SYSTEM PAGE NUMBER: 1169
PRINT DATE: 12/21/2023 SLD COUNTY/SR - ANNUAL PRINT COUNTY: WESTMORELAND

DIR: B TOTAL LEN: .062 MI. DIST: 12-5 SR: 4060
LEFT MUN: LOWER BURRELL C RIGHT MUN: LOWER BURRELL C

GARVERS FERRY RD 000325 FT
(SR4079 SEG 0010/0377) 0010/0325

0 0 00000 0 00 0000+00 000000 FT
WILDLIFE LODGE RD
(SR4081 SEG 0060/2930) 0010/0000



000325 FT GARVERS FERRY RD
0010/0325 (SR4079 SEG 0010/0377)
NC WILDLIFE LODGE RD
INTER-BK WILDLIFE LODGE RD
000000 FT (SR4081 SEG 0060/2930)
MFC BEGIN = E
5 0010/0000 LENGTH(AH 0325 BK 0000)

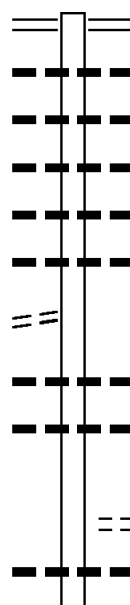
DIR: B TOTAL LEN: 2.457 MI. DIST: 12-5 SR: 4059
 LEFT MUN: WASHINGTON T RIGHT MUN: WASHINGTON T

UTOPIA RD
 (T737)

012973 FT

0040/0898

010153 FT



012973 FT GOLDEN MILE HW
 (SR0400 SEG 0111/1295)
 0040/2820 (SR0400 SEG 0110/1090)
 015 " DIA CIRC CONCR
 0040/2250 LEN=0028 INSTALLED 2000
 018 " DIA CIRC CONCR
 0040/1959 LEN=0028 INSTALLED UNKN
 015 " DIA CIRC CONCR
 0040/1671 LEN=0300 INSTALLED UNKN
 015 " DIA CIRC CONCR
 0040/1311 LEN=0028 INSTALLED UNKN
 015 " DIA CIRC CONCR
 0040/0950 LEN=0036 INSTALLED UNKN
 NC UTOPIA RD
 018 " DIA CIR PLASTIC
 0040/0200 LEN=0040 INSTALLED 2007
 018 " DIA CIR PLASTIC
 0040/0082 LEN=0020 INSTALLED 2007
 010153 FT 2 0 64022 0 01 0100+67
 GILL RD
 (T969)
 0040/0000 LENGTH(AH 2820 BK 3485)
 024 " DIA CIRC CONCR
 0030/2995 LEN=0050 INSTALLED UNKN

DIR: B TOTAL LEN: 2.457 MI. DIST: 12-5 SR: 4059
 LEFT MUN: WASHINGTON T RIGHT MUN: WASHINGTON T

CROOKS DR
 (SR4061 SEG 0060/2134) 0030/1935

006668 FT

2 0 64022 0 01 0028+00 002837 FT
 ECHO RIDGE RD
 (T730) 0020/0000

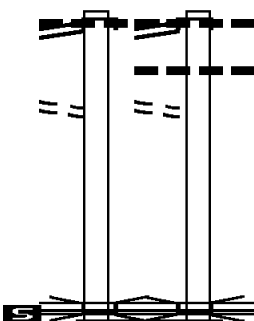
000000 FT

==			
---	0030/1725	018 "DIA	CIRC METAL
---	0030/1180	LEN=0030	INSTALLED 2000
---	0030/0380	018 "DIA	CIRC METAL
---	006668 FT	LEN=0030	INSTALLED 2000
==	0030/0000	018 "DIA	CIR PLASTIC
---	0020/3201	LEN=0030	INSTALLED UNKN
---	0020/2742	018 "DIA	CIR PLASTIC
---	0020/1930	LEN=0040	INSTALLED 2007
---	0020/1677	SHADY LN	
---	002837 FT	(T620)	
---	0020/0000	018 "DIA	CIR PLASTIC
---	0010/2258	LEN=0040	INSTALLED 2007
---	0010/2075	018 "DIA	CIR PLASTIC
---	0010/1819	LEN=0025	INSTALLED UNKN
---	0010/0365	018 "DIA	CIR PLASTIC
---	0010/0036	LEN=0040	INSTALLED 2007
---	000000 FT	018 "DIA	CIRC CONCR
---	000000 FT	LEN=0030	INSTALLED UNKN
---	NC CR	018 "DIA	CIRC CONCR
---	RESTVIEW DR	LEN=0028	INSTALLED UNKN
---	FREEMPORT RD	2 0 64022 0 00	0000+00
---	(SR0066 SEG 0310/0000)		
---	MFC BEGIN = E		
---	0010/0000	LENGTH(AH 2837 BK 0000)	
==			

DIR: E TOTAL LEN: .088 MI. DIST: 12-5 SR: 4058
 LEFT MUN: MURRYSVILLE B RIGHT MUN: MURRYSVILLE B

GOLDEN MILE HW 000462 FT
 (SR0400 SEG 0031/0000) INTER-AHD
 018 "DIA CIRC CONCR
 LEN=0035 INSTALLED 2003
 GOLDEN MILE HW
 (SR0400 SEG 0030/0000)
 (SR0400 SEG 0031/0000) 0011/0462

FOR SR 0400 AND 4058
 (CONN) 0011/0240
 2 0 02143 6 00 0039+97 000000 FT
 SR 0286
 OP ID 64/0286/0030/0000
 NC GOLDEN MILE HW
 GOLDEN MILE HW INTER-BK
 (SR0286 SEG 0025/0795)
 MFC BEGIN = B
 LENGTH(AH 0462 BK 0000) 0011/0000



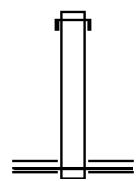
000458 FT
 INTER-AHD GOLDEN MILE HW
 (SR0400 SEG 0031/0000)
 018 "DIA CIRC CONCR
 LEN=0037 INSTALLED 2003
 GOLDEN MILE HW
 (SR0400 SEG 0031/0000)
 (SR0400 SEG 0030/0000) 0010/0458
 018 "DIA CIRC CONCR
 LEN=0030 INSTALLED 2003
 FOR SR 0400 AND 4058
 (CONN) 0010/0200
 000000 FT 2 0 02143 6 00 0039+97
 SR 0286
 OP ID 64/0286/0030/0000
 NC GOLDEN MILE HW
 GOLDEN MILE HW
 (SR0286 SEG 0024/0810)
 MFC BEGIN = B
 LENGTH(AH 0458 BK 0000) 0010/0000

EXTRACT DATE: 12/18/2023 ROADWAY MANAGEMENT SYSTEM PAGE NUMBER: 1165
 PRINT DATE: 12/21/2023 SLD COUNTY/SR - ANNUAL PRINT COUNTY: WESTMORELAND
 DIR: B TOTAL LEN: .000 MI. DIST: 12-5 SR: 4057
 LEFT MUN: MURRYSVILLE B RIGHT MUN: MURRYSVILLE B

000000 FT		000000 FT	
000000 FT	■	7070/0000	LENGTH(AH 2610 BK 2768)
000000 FT	■	000000 FT	
000000 FT	■	7060/0000	LENGTH(AH 2768 BK 0762)
000000 FT	■	000000 FT	
000000 FT	■	7058/0000	LTH AH 000762 BK 000528
000000 FT	■	000000 FT	
000000 FT	■	7052/0000	LTH AH 000528 BK 002920
000000 FT	■	000000 FT	
000000 FT	■	7040/0000	LENGTH(AH 2920 BK 3244)
000000 FT	■	000000 FT	
000000 FT	■	7030/0000	LENGTH(AH 3244 BK 3121)
000000 FT	■	000000 FT	
000000 FT	■	7020/0000	LENGTH(AH 3121 BK 3916)
000000 FT	■	000000 FT	
	■	7010/0000	LENGTH(AH 3916 BK 0000)













EXTRACT DATE: 12/18/2023 ROADWAY MANAGEMENT SYSTEM PAGE NUMBER: 1164
 PRINT DATE: 12/21/2023 SLD COUNTY/SR - ANNUAL PRINT COUNTY: WESTMORELAND
 DIR: B TOTAL LEN: .054 MI. DIST: 12-5 SR: 4056
 LEFT MUN: MURRYSVILLE B RIGHT MUN: MURRYSVILLE B

000285 FT
 000000 FT



000285 FT
 INTER-AHD SALTSBURG RD
 0010/0285 (SRO286 SEG 0030/0000)
 000000 FT 1 0 00228 0 00 0022+79
 NC SA L TSBURG RD
 WASHINGTON RD
 (SRO400 SEG 0020/0000)
 MFC BEGIN = B
 0010/0000 LENGTH(AH 0285 BK 0000)

EXTRACT DATE: 12/18/2023 ROADWAY MANAGEMENT SYSTEM PAGE NUMBER: 1163
 PRINT DATE: 12/21/2023 SLD COUNTY/SR - ANNUAL PRINT COUNTY: WESTMORELAND
 DIR: B TOTAL LEN: .000 MI. DIST: 12-5 SR: 4055
 LEFT MUN: VANDERGRIFT B RIGHT MUN: VANDERGRIFT B

000000 FT		000000 FT	
000000 FT		7054/0000	LENGTH(AH 0368 BK 0014)
000000 FT		000000 FT	
000000 FT		7052/0000	LENGTH(AH 0014 BK 1822)
000000 FT		000000 FT	
000000 FT		7050/0000	LENGTH(AH 1822 BK 1932)
000000 FT		000000 FT	
000000 FT		7040/0000	LENGTH(AH 1932 BK 2765)
000000 FT		000000 FT	
000000 FT		7030/0000	LENGTH(AH 2765 BK 3570)
000000 FT		000000 FT	
000000 FT		7020/0000	LENGTH(AH 3570 BK 3503)
		000000 FT	
		7010/0000	LENGTH(AH 3503 BK 0000)

EXTRACT DATE: 12/18/2023
PRINT DATE: 12/21/2023

ROADWAY MANAGEMENT SYSTEM
SLD COUNTY/SR - ANNUAL PRINT

PAGE NUMBER: 1162
COUNTY: WESTMORELAND

DIR: B TOTAL LEN: 2.007 MI.
LEFT MUN: VANDERGRIFT B

DIST: 12-5 SR: 4054
RIGHT MUN: VANDERGRIFT B

Stationing	Length	Description
010597 FT		
LONGFELLOW ST (SR4062 SEG 0010/0765) 0050/1212		
	010597 FT	7050/0000 LENGTH(AH 2007 BK 1212)
		INTER-AHD (TBK) LONGFELLOW ST
		0050/1212 (BORO)
		018" DIA CIR PLASTIC
		LEN=0040 INSTALLED UNKN
		CADOGAN ST
		0050/1085 (BORO)
		WATSON ST
		0050/0980 (BORO)
		EMERSON ST
		0050/0800 (BORO)
		BORO AL
		0050/0625 (BORO)
		LOWELL ST
		0050/0445 (BORO)
		BURNS ST
		0050/0265 (BORO)
		THIRTY SEVENTH ST
		0050/0235 (BORO)
		018"H 18"W **UNKNOWN**
		LEN=0030 INSTALLED UNKN
009385 FT		0050/0200 1 0 00188 4 00 0000+00
		009385 FT NC HO
		LLAND ST
		(TBK 4097) BRYANT ST
		(BORO)
		0050/0000 LENGTH(AH 1212 BK 2181)
		018" DIA CIR PLASTIC
		0040/1865 LEN=0035 INSTALLED 1996
		015" DIA CIRC CONCR
		0040/1712 LEN=0035 INSTALLED UNKN
		018" DIA CIRC CONCR
		0040/1008 LEN=0035 INSTALLED UNKN
		LC TO/FROM BLOSSOM LN
		(PRDR)
		0040/0950 BLOSSOM LN
		(PRDR)
		0040/0865 018" DIA CIRC CONCR
		LEN=0035 INSTALLED UNKN
007204 FT		007204 FT 1 0 00188 0 03 0728+32
		015" DIA CIR PLASTIC
		LEN=0119 INSTALLED 2002
		0040/0000 LENGTH(AH 2181 BK 2046)
PENNSYLVANIA AV (T736) CALIFORNIA AV (BORO) 0030/1420		0030/1420 COMMUNITY PARK RD (T736)

EXTRACT DATE: 12/18/2023
PRINT DATE: 12/21/2023

ROADWAY MANAGEMENT SYSTEM
SLD COUNTY/SR - ANNUAL PRINT

PAGE NUMBER: 1161
COUNTY: WESTMORELAND

DIR: B TOTAL LEN: 2.007 MI.
LEFT MUN: VANDERGRIFT B

DIST: 12-5 SR: 4054
RIGHT MUN: VANDERGRIFT B

OREGON AV
(BORO)

0030/0985

005158 FT

002395 FT

000000 FT

0030/1236	018 "DIA CIRC CONCR LEN=0045 INSTALLED UNKN
0030/0771	015 "DIA CIRC CONCR LEN=0030 INSTALLED UNKN
0030/0239	018 "DIA CIRC CONCR LEN=0100 INSTALLED UNKN
005158 FT	1 0 00188 0 03 0707+86
0030/0000	018 "DIA CIRC CONCR LEN=0030 INSTALLED UNKN LENGTH(AH 2046 BK 2763) VANDERGRIFT
0020/2597	ALLEGHENY T
0020/2350	018 "DIA CIRC CONCR LEN=0035 INSTALLED UNKN
0020/2017	018 "H 01 "W UNKN CONC LEN=0037 INSTALLED UNKN
0020/1175	018 "DIA CIRC CONCR LEN=0037 INSTALLED UNKN
002395 FT	1 0 00188 0 03 0680+23 440 LABELLE VUE RD (PRDR)
0020/0000	018 "DIA CIRC CONCR LEN=0040 INSTALLED UNKN LENGTH(AH 2763 BK 2395)
0010/1416	018 "DIA CIRC CONCR LEN=0040 INSTALLED UNKN
0010/0745	STACY WY (T688)
0010/0700	018 "DIA CIRC CONCR LEN=0030 INSTALLED 2002
0010/0385	ASHLAND WY (T690)
0010/0369	015 "DIA CIR PLASTIC LEN=0040 INSTALLED UNKN FOR SR 0356 AND 4054
0010/0095	(CONN)
000000 FT	1 0 00188 0 03 0656+55
NC LA	SERPENTINE RD (SRO356 SEG 0082/0000)
INTER-BK	BELLE VUE RD SERPENTINE RD (SRO356 SEG 0082/0000)
0010/0000	MFC BEGIN = D LENGTH(AH 2395 BK 0000)

007289 FT

007289 FT
INTER-AHD

TURACK RD
(T975)
SR 0066 SH
(SR0066 SEG 0250/0000)
BMSSEN 64/4053/0100/2685
0 0 0000 0 0 0000+00
B THORN RUN
BMSBG 64/4053/0100/2685
PFEFFER RD

0100/2790
0100/2702

0100/2685

0100/2485

0100/2473

0100/2165

0100/2042

0100/1168

0100/0432

0100/0100

0100/0016

004499 FT

0100/0000

0090/1460

0090/1102

0090/0938

0090/0610

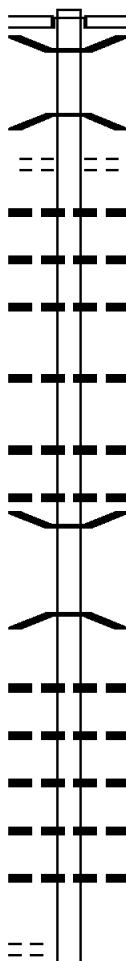
0090/0246
002380 FT

018 "DIA CIRC CONCR
LEN=0035 INSTALLED 2007
018 "DIA CIRC CONCR
LEN=0030 INSTALLED 2007
024 "DIA CIRC CONCR
LEN=0035 INSTALLED 2007

018 "DIA CIRC CONCR
LEN=0030 INSTALLED 2007
024 "DIA CIRC CONCR
LEN=0100 INSTALLED 2007
018 "DIA CIRC CONCR
LEN=0030 INSTALLED 2007
BMSSEN 64/4053/0100/0000
2 0 64036 0 00 0235+70
UNT TO BEAVER RUN
BMSBG 64/4053/0100/0000
LENGTH(AH 2790 BK 2119)

024 "DIA CIR PLASTIC
LEN=0025 INSTALLED 2007
015 "DIA CIRC METAL
LEN=0025 INSTALLED 2007
018 "DIA CIRC CONCR
LEN=0035 INSTALLED 2007
018 "DIA CIRC CONCR
LEN=0040 INSTALLED 2007
04B "DIA CIRC CONCR
LEN=0040 INSTALLED 2007

0090/0000 LENGTH(AH 2119 BK 2326)



004499 FT

2 0 64036 0 00 0214+32 002380 FT
LOCKWOOD RD
(T724)
0090/0000

EXTRACT DATE: 12/18/2023
PRINT DATE: 12/21/2023

ROADWAY MANAGEMENT SYSTEM
SLD COUNTY/SR - ANNUAL PRINT

PAGE NUMBER: 1159
COUNTY: WESTMORELAND

DIR: B TOTAL LEN: 1.380 MI.
LEFT MUN: WASHINGTON T

DIST: 12-5 SR: 4053
RIGHT MUN: WASHINGTON T

DEER RIDGE RD
(PRDR)

0080/0195

000054 FT

000054 FT

000054 FT

000054 FT

000054 FT

000054 FT

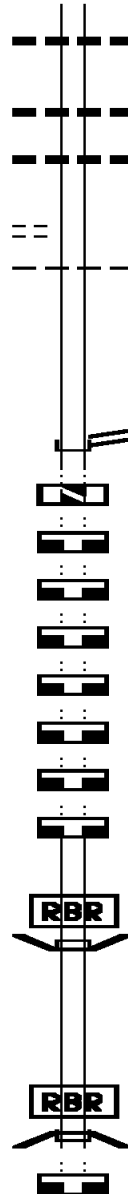
000054 FT

000054 FT

000054 FT

000000 FT

000000 FT



0080/2317 018 " DIA CIRC CONCR
LEN=0030 INSTALLED 2007

0080/1440 036 " DIA CIRC METAL
LEN=0035 INSTALLED 2007

0080/0860 018 " DIA CIR PLASTIC
LEN=0024 INSTALLED 2007

0080/0110 WASHINGTON
000054 FT MURRYSVILLE B
2 0 64036 0 00 0190+82
HILTY RD
(SR4051 SEG 0060/0000)

INTER-NC KI
-BK I
HILTY RD
(SR4051 SEG 0060/0000)
LTH AH 002326 BK 001029

7072/0000 LTH AH 001029 BK 001410

7070/0000 LENGTH(AH 1410 BK 2633)

7060/0000 LENGTH(AH 2633 BK 2068)

7050/0000 LENGTH(AH 2068 BK 2698)

7040/0000 LENGTH(AH 2698 BK 3284)

7030/0000 LENGTH(AH 3284 BK 3528)

7020/0000 LENGTH(AH 3528 BK 1965)

7014/0000 LENGTH(AH 1965 BK 0054)

INTER-AHD BMS EN 64/4053/0012/0000
0012/0054 HILLS CHURCH RD (TBK)
000000 FT (TWP)
2 0 64036 0 00 0000+00

INTER-NC HI
-BK I
LLS CHURCH RD
HILLS CHURCH RD (TBK)
(TWP)
TURTLE CREEK

0012/0000 BMSBG 64/4053/0012/0000
000000 FT LENGTH(AH 0054 BK 0440)

7010/0000 LENGTH(AH 0440 BK 0000)

WILLOW RD
(PRDR)

004779 FT

0020/0410

002749 FT

000000 FT

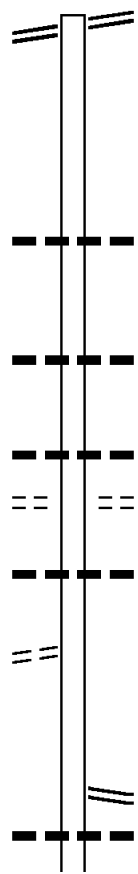
0020/2030	004779 FT	MAIN ST
0020/1972	0020/2030	(SR0066 SEG 0410/0553)
0020/1400	0020/1972	015 "DIA CIRC METAL
0020/1120	0020/1400	LEN=0100 INSTALLED UNKN
0020/0699	0020/1120	018 "DIA CIR PLASTIC
0020/0634	0020/0699	LEN=0030 INSTALLED UNKN
0020/0560	0020/0634	015 "DIA CIR PLASTIC
0020/0450	0020/0560	LEN=0030 INSTALLED UNKN
0020/0271	0020/0450	018 "DIA CIR PLASTIC
002749 FT	0020/0271	LEN=0030 INSTALLED UNKN
0020/0000	002749 FT	2 0 64014 0 00 0027+49
0010/0787	0020/0000	018 "DIA CIR PLASTIC
0010/0392	0020/0000	LEN=0035 INSTALLED UNKN
0010/0063	0010/0787	LENGTH(AH 2030 BK 2749)
000000 FT	0010/0392	018 "DIA CIRC METAL
	0010/0063	LEN=0030 INSTALLED UNKN
	000000 FT	018 "DIA CIRC CONCR
		LEN=0025 INSTALLED UNKN
		2 0 64014 0 00 0000+00
		NC RE SERVOIR RD
		SERPINETINE AV
		(SR0356 SEG 0042/0000)
		MFC BEGIN = E
		0010/0000 LENGTH(AH 2749 BK 0000)

SALTSBURG RD 024205 FT
 (SR0286 SEG 0110/0000) 0080/3159

024205 FT SALTSBURG RD
 0080/3159 (SR0286 SEG 0110/0000)

STEELE RD
 (T949) 0070/1045

2 0 64184 0 01 0113+54 018977 FT
 WIESTERTOWN RD (TBK 405) 0070/0000
 (TWP) 017954 FT



0080/0755 018 "DIA CIR PLASTIC
 LEN=0030 INSTALLED 2003
 021046 FT 2 0 64184 0 01 0134+16
 018 "DIA CIRC METAL
 LEN=0030 INSTALLED 2003
 0080/0000 LENGTH(AH 3159 BK 2069)
 0070/1058 015 "DIA CIR PLASTIC
 LEN=0035 INSTALLED 2003
 0070/1045 SHAMROCK LN
 (PRDR)
 0070/0151 018 "DIA CIRC METAL
 018977 FT LEN=0030 INSTALLED 2003
 0070/0000 LENGTH(AH 2069 BK 1023)
 017954 FT 2 0 64036 0 00 0190+82
 KISTLER RD
 (SR4053 SEG 0080/0000)
 0060/0000 LENGTH(AH 1023 BK 1921)
 0050/1773 015 "DIA CIRC CONCR
 LEN=0035 INSTALLED 2003

DIR: B TOTAL LEN: 4.584 MI. DIST: 12-5 SR: 4051
 LEFT MUN: MURRYSVILLE B RIGHT MUN: MURRYSVILLE B

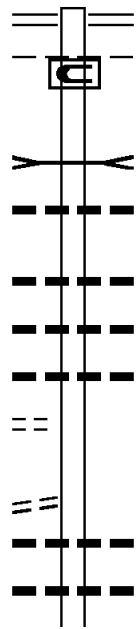
Stationing	Notes	Stationing	Notes
016033 FT		016033 FT	2 0 64184 0 01 0092+62
		5 0050/0000	LENGTH(AH 1921 BK 3154)
		0040/3050	024 " DIA CIRC CONCR
		0040/2785	LEN=0035 INSTALLED UNKN
			015 " DIA CIRC METAL
			LEN=0025 INSTALLED 2003
			THOMPSON RD
FARM RD (T919)		0040/1870	(T961)
		0040/1365	
		0040/1122	036 " DIA CIRC METAL
			LEN=0039 INSTALLED 2003
		0040/0830	015 " DIA CIRC METAL
			LEN=0025 INSTALLED 2003
012879 FT		012879 FT	2 0 64184 0 01 0062+65
			MAIOLIE RD
		5 0040/0000	(T919)
			LENGTH(AH 3154 BK 3664)
		0030/3380	015 " DIA CIRC METAL
			LEN=0030 INSTALLED 2003
		0030/2850	048 " DIA CIRC METAL
			LEN=0030 INSTALLED 2003
BOLINGER RD (T917)		0030/2140	
		0030/1700	024 " DIA CIRC METAL
			LEN=0035 INSTALLED 2003
			SILVIS RD
		0030/1615	(T917)
		0030/1590	015 " DIA CIR PLASTIC
			LEN=0030 INSTALLED 2003
		0030/1088	018 " DIA CIR PLASTIC
			LEN=0025 INSTALLED 2003
		0030/0613	018 " DIA CIR PLASTIC
			LEN=0025 INSTALLED 2003
009215 FT		009215 FT	2 0 64184 0 00 0025+36
			015 " DIA CIRC METAL
KEMERER HOLLOW RD (SR4028 SEG 0040/1844)		5 0030/0000	LEN=0030 INSTALLED 2003
			LENGTH(AH 3664 BK 2426)
		0020/1532	018 " DIA CIRC CONCR
			LEN=0045 INSTALLED 2003
			018 " DIA CIRC METAL

DIR: B TOTAL LEN: 4.584 MI. DIST: 12-5 SR: 4051
 LEFT MUN: MURRYSVILLE B RIGHT MUN: MURRYSVILLE B

Segment	Start Station	End Station	Length (FT)	Material	Year
ITALY RD (SR4049 SEG 0040/2570)	0020/1212	0020/0948	006789	015" DIA CIRC METAL	2003
	0020/0948	0020/0460	006789	015" DIA CIRC METAL	2003
	0020/0460	0020/0000	006789	015" DIA CIRC METAL	2003
BORLAND FARM RD (TWP)	0014/2588	0014/2224	003632	018" DIA CIRC METAL	2003
	0014/2224	0014/1208	003632	018" DIA CIRC METAL	2003
	0014/1208	0014/0348	003632	018" DIA CIRC METAL	2003
PRECIPICE LN (PRDR)	0010/3312	0010/2950	000000	018" DIA CIRC METAL	2003
	0010/2950	0010/2583	000000	018" DIA CIRC METAL	2003
	0010/2583	0010/2255	000000	018" DIA CIRC METAL	2003
POT	0010/2255	0010/1868	000000	036" DIA CIRC CONCR	2003
	0010/1868	0010/1048	000000	018" DIA CIRC METAL	2003
	0010/1048	0010/0571	000000	036" H 48" W CONC STRUCT	2003
ITALY RD (SR0066 SEG 0210/0000)	0010/0571	0010/0500	000000	(APRA) GEO CON SYSTEMS	2003
	0010/0500	0010/0000	000000	GEO CON SYSTEMS INC	2003
	0010/0000	0010/0000	000000	(PRDR) MFC BEGIN = E	2003

DIR: B TOTAL LEN: 1.726 MI. DIST: 12-5 SR: 4050
 LEFT MUN: ALLEGHENY T RIGHT MUN: ALLEGHENY T

009115 FT



009115 FT LEECHBURG HILL RD
 0040/2001 (SR4093 SEG 0020/0500)
 ALLEGHENY
 0040/1970 WEST LEECHBURG B
 0040/1714
 STREAM TO KISKIMINETAS
 STRUCTURE LENGTH 24 FT
 0040/1690 BMSID 64/4050/0040/1690
 018 " DIA CIRC METAL
 0040/1446 LEN=0035 INSTALLED UNKN
 012 " DIA CIRC CONCR
 0040/0805 LEN=0033 INSTALLED UNKN
 015 " DIA CIRC CONCR
 0040/0519 LEN=0033 INSTALLED UNKN
 015 " DIA CIR PLASTIC
 0040/0200 LEN=0035 INSTALLED 2001

007114 FT 2 0 64196 4 00 0000+00
 NC MA IN ST
 5 0040/0000 LENGTH(AH 2001 BK 1340)
 018 " DIA CIRC CONCR
 0030/1300 LEN=0040 INSTALLED 2001
 018 " DIA CIRC CONCR
 0030/0959 LEN=0040 INSTALLED UNKN
 018 " DIA CIRC CONCR

BELL AV
 (TWP)
 MAIN ST
 (TWP)

0040/0180
 007114 FT
 0040/0000

DIR: B TOTAL LEN: 1.726 MI. DIST: 12-5 SR: 4050
 LEFT MUN: WEST LEECHBURG B RIGHT MUN: WEST LEECHBURG B

SUMMIT ST
 (TWP)
 PIPER RD
 (T779)

0030/0480
 005774 FT

BRANDY LN
 (PRDR)

0020/0335
 002379 FT

GARVERS FERRY RD
 (SR0356 SEG 0142/0000) 0010/0000

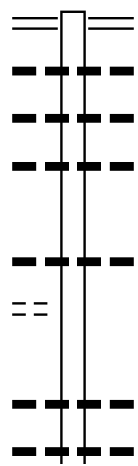
0030/0715	LEN=0050	INSTALLED UNKN
	018 "DIA	CIRC CONCR
0030/0490	LEN=0040	INSTALLED 2001
0030/0387	LEN=0040	INSTALLED UNKN
005774 FT	2 0 64196	0 00 0058+86
	018 "DIA	CIRC CONCR
0030/0000	LEN=0030	INSTALLED UNKN
	LENGTH(AH 1340	BK 3395)
0020/2765	LEECHBURG RD (SR4091 SEG 0010/2821)	
0020/2759	WEST LEECHBURG ALLEGHENY T	
0020/1376	015 "DIA	CIRC METAL
	LEN=0040	INSTALLED UNKN
0020/0632	015 "DIA	CIRC METAL
	LEN=0046	INSTALLED UNKN
	SUNRISE DR	
0020/0335	(TWP)	
002379 FT	2 0 64196	0 00 0023+95
	006 "DIA	CIRC METAL
0020/0000	LEN=0050	INSTALLED 2005
	LENGTH(AH 3395	BK 2379)
0010/1680	024 "DIA	CIRC METAL
	LEN=0040	INSTALLED UNKN
0010/1066	015 "DIA	CIR PLASTIC
	LEN=0040	INSTALLED UNKN
0010/0528	018 "DIA	CIR PLASTIC
	LEN=0030	INSTALLED 2003
0010/0228	018 "DIA	CIRC METAL
000000 FT	LEN=0030	INSTALLED UNKN
	2 0 64196	0 00 0000+00
	GARVERS FERRY RD (SR0356 SEG 0142/0000)	
	NC PL EASANT HILL RD INTER-BK MCCUTCHEON SHORTCUT RD (T660)	
0010/0000	MFC BEGIN = E	
	LENGTH(AH 2379	BK 0000)

EXTRACT DATE: 12/18/2023 ROADWAY MANAGEMENT SYSTEM PAGE NUMBER: 1152
 PRINT DATE: 12/21/2023 SLD COUNTY/SR - ANNUAL PRINT COUNTY: WESTMORELAND
 DIR: B TOTAL LEN: 2.069 MI. DIST: 12-5 SR: 4049
 LEFT MUN: MURRYSVILLE B RIGHT MUN: MURRYSVILLE B

HILTY RD
 (SR4051 SEG 0020/0000) 010923 FT
 0040/2570

KEMERER RD
 (T913)

0040/0500
 008353 FT

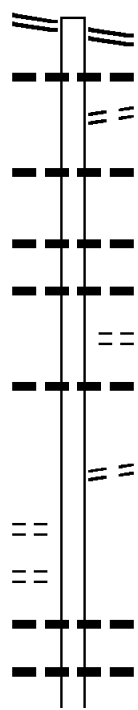


010923 FT ITALY RD
 0040/2570 (SR4051 SEG 0020/0000)
 018 "DIA CIRC METAL
 0040/2466 LEN=0030 INSTALLED 2007
 018 "DIA CIRC METAL
 0040/2087 LEN=0030 INSTALLED 2007
 018 "DIA CIRC METAL
 0040/1695 LEN=0035 INSTALLED 2007
 018 "DIA CIRC CONCR
 0040/0511 LEN=0030 INSTALLED 2007
 008353 FT 2 0 64044 0 00 0083+53
 015 "DIA CIRC CONCR
 0040/0000 LEN=0024 INSTALLED 2007
 LENGTH(AH 2570 BK 3045)
 024 "DIA CIRC METAL
 0030/2486 LEN=0030 INSTALLED 2007

Stationing	Description	Material	Length	Notes
0030/1915	015 " DIA CIRC METAL	015 " DIA CIRC METAL	LEN=0030	INSTALLED 2007
0030/0840	015 " DIA CIRC METAL	015 " DIA CIRC METAL	LEN=0030	INSTALLED 2007
005308 FT	2 0 64044 0 00 0053+08			
0030/0000	018 " DIA CIRC CONCR	018 " DIA CIRC CONCR	LEN=0024	INSTALLED 2007 LENGTH(AH 3045 BK 3381)
0020/2433	036 " DIA CIRC METAL	036 " DIA CIRC METAL	LEN=0050	INSTALLED 2007
0020/1200	018 " DIA CIRC CONCR	018 " DIA CIRC CONCR	LEN=0040	INSTALLED 2007
0020/0777	024 " DIA CIRC CONCR	024 " DIA CIRC CONCR	LEN=0032	INSTALLED 2007
0020/0270	018 " DIA CIR PLASTIC	018 " DIA CIR PLASTIC	LEN=0030	INSTALLED 2007
001927 FT	MURRYSVILLE EXPORT B			
0020/0019	2 0 64044 0 00 0019+27			
001927 FT	018 " DIA CIR PLASTIC	018 " DIA CIR PLASTIC	LEN=0040	INSTALLED 2007
0020/0000	LENGTH(AH 3381 BK 1927)			
0010/0770	018 " DIA CIR PLASTIC	018 " DIA CIR PLASTIC	LEN=0020	INSTALLED 2007
0010/0450				
0010/0447	024 " DIA CIR PLASTIC	024 " DIA CIR PLASTIC	LEN=0020	INSTALLED 2007
0010/0185	015 " DIA CIR PLASTIC	015 " DIA CIR PLASTIC	LEN=0020	INSTALLED 2007
0010/0175	COOLIDGE ST (BORO)			
0010/0075				
000000 FT	2 0 64044 0 00 0000+00			
	NC ITALY RD KENNEDY AV (BORO) MFC BEGIN = E			
0010/0000	LENGTH(AH 1927 BK 0000)			

GOSSER HILL RD 036143 FT
 (SR4095 SEG 0010/3095) 0140/1966

LINDSAY LN
 (PRDR) 0130/2675
 EDISON AV
 (PRDR) 0130/2140



036143 FT GOSSER HILL RD
 0140/1966 (SR4095 SEG 0010/3095)
 0140/1877 015 " DIA CIRC CONCR
 0140/1830 LEN=0045 INSTALLED UNKN
 FOR SR 4048 AND 4095
 (CONN)
 0140/1549 026 " DIA CIRC CONCR
 LEN=0060 INSTALLED UNKN
 0140/0885 018 " DIA CIRC CONCR
 LEN=0045 INSTALLED UNKN
 0140/0548 018 " DIA CIRC CONCR
 LEN=0042 INSTALLED UNKN
 ALICE LN
 0140/0325 (PRDR)
 0140/0163 018 " DIA CIRC CONCR
 LEN=0040 INSTALLED UNKN
 034177 FT 2 0 64283 0 01 0080+60
 LILLIAN RD
 (TWP)
 5 0140/0000 LENGTH(AH 1966 BK 2975)
 0130/1595 015 " DIA CIR PLASTIC
 LEN=0045 INSTALLED 2001
 0130/1265 015 " DIA CIRC CONCR
 LEN=0040 INSTALLED UNKN
 015 " DIA CIRC CONCR

EXTRACT DATE: 12/18/2023
PRINT DATE: 12/21/2023

ROADWAY MANAGEMENT SYSTEM
SLD COUNTY/SR - ANNUAL PRINT

PAGE NUMBER: 1149
COUNTY: WESTMORELAND

DIR: B TOTAL LEN: 6.845 MI.
LEFT MUN: ALLEGHENY T

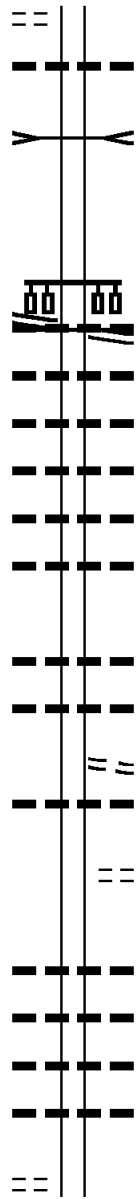
DIST: 12-5 SR: 4048
RIGHT MUN: ALLEGHENY T

Stationing	Notes	Stationing	Notes
		0130/1105	LEN=0050 INSTALLED UNKN 036 " DIA CIRC METAL
		0130/0878	LEN=0050 INSTALLED UNKN
031202 FT		0130/0190	CARTER LN (TWP)
		031202 FT	2 0 64283 0 01 0050+75 SCHOOL RD (T792)
		0130/0000	LENGTH(AH 2975 BK 2233) 024 " DIA CIRC CONCR
		0120/2183	LEN=0050 INSTALLED UNKN
		0120/1558	015 " DIA CIRC CONCR LEN=0045 INSTALLED UNKN
		0120/1001	018 " DIA CIRC CONCR LEN=0040 INSTALLED UNKN
		0120/0707	015 " DIA CIRC CONCR LEN=0045 INSTALLED UNKN
		0120/0469	015 " DIA CIRC CONCR LEN=0045 INSTALLED UNKN
TO 0056/0241 SH (CONN)		0120/0185	
		0120/0087	018 " DIA CIR PLASTIC LEN=0045 INSTALLED UNKN FIFTY SIX BP (SR0056 SEG 0251/0000)
028969 FT		0120/0045	
		028969 FT	2 0 64283 0 00 0028+43 LENGTH(AH 2233 BK 2994) FIFTY SIX BP
		0110/2980	(SR0056 SEG 0250/0000)
FROM 0056/0240 SH (CONN)		0110/2860	TO 0056/0250 SH (CONN)
		0110/2600	018 " DIA CIRC CONCR LEN=0028 INSTALLED UNKN
		0110/2071	018 " DIA CIRC CONCR LEN=0550 INSTALLED UNKN SANDALWOOD DR
		0110/1985	(PRDR)
		0110/1495	018 " DIA CIRC CONCR LEN=0045 INSTALLED UNKN
		0110/1215	018 " DIA CIRC METAL LEN=0042 INSTALLED UNKN KISKI SCHOOL
STEELE DR (TWP)		0110/0970	(T740)
		0110/0915	018 " DIA CIRC METAL LEN=0060 INSTALLED UNKN

DIR: B TOTAL LEN: 6.845 MI. DIST: 12-5 SR: 4048
 LEFT MUN: ALLEGHENY T RIGHT MUN: ALLEGHENY T

(TWP)

0110/0800



0110/0431 024 " DIA CIRC CONCR
 LEN=0040 INSTALLED UNKN
 B PINE RUN
 STRUCTURE LENGTH 9 FT
 0110/0401 BMSID 64/4048/0110/0401
 018 " DIA CIRC METAL
 LEN=0045 INSTALLED UNKN
 NC HYDE PARK RD
 SERPENTINE RD
 (SRO356 SEG 0082/0500)
 MFC BEGIN = E
 0110/0000 LENGTH(AH 2994 BK 2213)
 024 " DIA CIRC METAL
 LEN=0096 INSTALLED UNKN
 024 " DIA CIRC CONCR
 0100/2179 LEN=0040 INSTALLED UNKN
 018 " DIA CIRC METAL
 0100/1780 LEN=0160 INSTALLED UNKN
 018 " DIA CIRC METAL
 0100/1346 LEN=0060 INSTALLED UNKN
 018 " DIA CIRC METAL
 0100/1108 LEN=0045 INSTALLED UNKN
 0100/0538 2 0 64010 0 01 0211+67
 023762 FT
 0100/0000 LENGTH(AH 2213 BK 2481)
 018 " DIA CIRC METAL
 0090/2151 LEN=0155 INSTALLED UNKN
 036 " DIA CIRC METAL
 0090/1600 LEN=0060 INSTALLED UNKN
 AIRSHAFT RD
 (T794)
 0090/1095 024 " DIA CIRC METAL
 0090/1041 LEN=0052 INSTALLED UNKN
 JOHNSON RD
 (PRDR)
 0090/0145 2 0 64010 0 01 0195+61
 021281 FT 024 " DIA CIRC METAL
 LEN=0060 INSTALLED UNKN
 0090/0000 LENGTH(AH 2481 BK 2869)
 018 " DIA CIRC METAL
 0080/2470 LEN=0060 INSTALLED UNKN
 018 " DIA CIRC METAL
 0080/2170 LEN=0060 INSTALLED UNKN
 024 " DIA CIRC METAL
 0080/1683 LEN=0060 INSTALLED UNKN

2 0 64283 0 00 0000+00 025975 FT
 SERPENTINE RD
 (SRO356 SEG 0082/0500) 0110/0000

023762 FT

021281 FT

SHANER RD
 (T734)

0080/1025

DIR: B TOTAL LEN: 6.845 MI. DIST: 12-5 SR: 4048
 LEFT MUN: ALLEGHENY T RIGHT MUN: ALLEGHENY T

Stationing	Notes	Item ID	Description	Material	Status	
018412 FT	[Diagram: 5 poles with cross-arms]	0080/0958	072 " DIA	CIRC METAL	INSTALLED UNKN	
			LEN=0040			
		0080/0687	018 " DIA	CIRC METAL	INSTALLED UNKN	
			LEN=0040			
		0080/0371	018 " DIA	CIRC METAL	INSTALLED UNKN	
		LEN=0100				
0070/1940	[Diagram: 5 poles with cross-arms]	0080/0025	BMSSEN 64/4048/0080/0000			
		018412 FT	2 0 64010 0 01 0167+00			
			B PINE RUN			
			BMSBG 64/4048/0080/0000			
		5 0080/0000	LENGTH(AH 2869 BK 3684)			
			018 " DIA	CIRC METAL	INSTALLED UNKN	
			LEN=0060			
			0070/3206	018 " DIA	CIRC METAL	INSTALLED UNKN
				LEN=0075		
			0070/2972	018 " DIA	CIRC METAL	INSTALLED UNKN
		LEN=0060				
	0070/2578			INSTALLED 2001		
		018 " DIA	CIRC CONCR	INSTALLED UNKN		
		LEN=0075				
014728 FT	[Diagram: 5 poles with cross-arms]	0070/1690	024 " DIA	CIRC METAL	INSTALLED UNKN	
			LEN=0060			
		0070/1376	018 " DIA	CIRC METAL	INSTALLED UNKN	
			LEN=0045			
			VICTORIA WY			
			(T741)			
			0070/0985	078 " DIA	CIRC METAL	INSTALLED 2001
				LEN=0125		
			0070/0703	018 " DIA	CIRC METAL	INSTALLED 2001
				LEN=0060		
	0070/0505	048 " DIA	CIRC METAL	INSTALLED 2001		
		LEN=0060				
	0070/0155	2 0 64010 0 01 0130+00				
	014728 FT	VICTORIA WY				
		(T741)				
	5 0070/0000	LENGTH(AH 3684 BK 2991)				
		012 " DIA	CIR UNKNOWN	INSTALLED UNKN		
		LEN=0035				
		018 " DIA	CIRC METAL	INSTALLED UNKN		
		LEN=0060				
		0060/2349				
		0060/2102				
		0060/0773	WHITE CLOUD RD			
		(SR4073 SEG 0070/0000)				
		018 " DIA	CIRC METAL	INSTALLED UNKN		
		LEN=0065				
		0060/0753				

MCGEARY HOLLOW RD
(T997)

EXTRACT DATE: 12/18/2023
PRINT DATE: 12/21/2023

ROADWAY MANAGEMENT SYSTEM
SLD COUNTY/SR - ANNUAL PRINT

PAGE NUMBER: 1146
COUNTY: WESTMORELAND

DIR: B TOTAL LEN: 6.845 MI.
LEFT MUN: ALLEGHENY T

DIST: 12-5 SR: 4048
RIGHT MUN: ALLEGHENY T

Stationing	Notes	Structure	Material	Status
011737 FT	0060/0457	018" DIA	CIRC METAL	INSTALLED UNKN
	011737 FT	20" DIA	64010	0010100+24
	0060/0000	LENGTH(AH 2991 BK 2980)		
	0050/2778	018" DIA	CIRC METAL	INSTALLED UNKN
	0050/2328	032" DIA	CIRC METAL	INSTALLED 2001
	0050/2063	013" DIA	CIRC METAL	INSTALLED UNKN
WILLIS LN (PRDR)	0050/2000	024" DIA	CIRC METAL	INSTALLED UNKN
	0050/1945	018" DIA	CIRC METAL	INSTALLED UNKN
EASY ST (TWP)	0050/1690	013" DIA	CIRC CONCR	INSTALLED UNKN
	0050/1432	018" DIA	CIRC METAL	INSTALLED UNKN
	0050/1024	018" DIA	CIRC METAL	INSTALLED UNKN
	0050/0674	018" DIA	CIRC METAL	INSTALLED UNKN
	0050/0360	MARKLE RD		
	008757 FT	(SR4034 SEG 0010/0000)		
	008757 FT	20" DIA	64010	0010070+56
	0050/0000	CHARTIERS R		
TOWNSHIP RD (TWP)	0040/3177	STRUCTURE LENGTH 18 FT		
	0040/2377	BMSID 64/4048/0050/0000		
	0040/1970	LENGTH(AH 2980 BK 3595)		
	0040/1136	018" DIA	CIRC METAL	INSTALLED UNKN
	0040/0796	024" H 48" W	ELLIP METAL	INSTALLED UNKN
	0040/0423	024" DIA	CIRC CONCR	INSTALLED 2001
	0040/0070	030" DIA	CIRC CONCR	INSTALLED UNKN
20640100010034+11005162 FT	005162 FT	018" DIA	CIRC METAL	INSTALLED UNKN
COPELAND RD (T997)	0040/0000	024" DIA	CIRC CONCR	INSTALLED UNKN
	0040/0000	LENGTH(AH 3595 BK 1279)		

DIR: B TOTAL LEN: 6.845 MI. DIST: 12-5 SR: 4048
 LEFT MUN: ALLEGHENY T RIGHT MUN: ALLEGHENY T

2 0 64010 0 01 0021+85 003883 FT
 FINNIN RD
 (T654) 0030/0000

GREENWOOD RD
 (T378) 0010/1930

TO 0056/0140 SH
 (CONN) 0010/0175

2 0 64010 0 00 0000+00 000000 FT
 LEECHBURG RD
 (SR0056 SEG 0140/1908) 0010/0000

0030/1048	018 " DIA	CIRC METAL
0030/0490	LEN=0070	INSTALLED UNKN
0030/0209	018 " DIA	CIRC METAL
003883 FT	LEN=0045	INSTALLED 2001
	024 " DIA	CIRC METAL
	LEN=0080	INSTALLED 2001
5 0030/0000	LENGTH(AH 1279 BK 1665) WATTERS RD	
0020/1630	(SR4046 SEG 0050/2833)	
0020/1302	036 " DIA	CIRC METAL
0020/1100	LEN=0040	INSTALLED UNKN
0020/0893	018 " DIA	CIRC METAL
0020/0590	LEN=0040	INSTALLED UNKN
002218 FT	018 " DIA	CIRC METAL
	LEN=0040	INSTALLED 2001
	018 " DIA	CIRC METAL
	LEN=0035	INSTALLED UNKN
	2 0 64010 0 01 0005+14	
	015 " DIA	CIRC CONCR
	LEN=0050	INSTALLED UNKN
	ALLEGHENY	
5 0020/0000	LOWER BURRELL C	
0010/1951	LENGTH(AH 1665 BK 2218)	
	024 " DIA	CIRC METAL
	LEN=0040	INSTALLED UNKN
	015 " DIA	CIRC CONCR
	LEN=0040	INSTALLED UNKN
	015 " DIA	CIR PLASTIC
	LEN=0040	INSTALLED UNKN
	012 " DIA	CIRC CONCR
	LEN=0040	INSTALLED UNKN
	FROM 0056/0140 SH	
	(CONN)	
	018 " DIA	CIRC CONCR
	LEN=0035	INSTALLED UNKN
	NC MELWOOD RD	
	LEECHBURG RD	
	(SR0056 SEG 0140/1908)	
	SPOOKY HOLLOW RD	
	(SR4040 SEG 0030/2330)	
	MFC BEGIN = D	
5 0010/0000	LENGTH(AH 2218 BK 0000)	

EXTRACT DATE: 12/18/2023 ROADWAY MANAGEMENT SYSTEM PAGE NUMBER: 1144
 PRINT DATE: 12/21/2023 SLD COUNTY/SR - ANNUAL PRINT COUNTY: WESTMORELAND
 DIR: B TOTAL LEN: .317 MI. DIST: 12-5 SR: 4047
 LEFT MUN: MURRYSVILLE B RIGHT MUN: MURRYSVILLE B

SCHOOL RD SOUTH 001672 FT
 (SR4041 SEG 0070/0875) 0044/1672

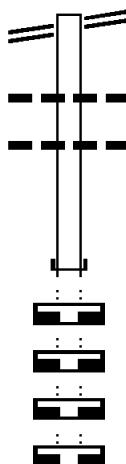
000000 FT

000000 FT

000000 FT

000000 FT

000000 FT



001672 FT SCHOOL RD SOUTH
 0044/1672 (SR4041 SEG 0070/0875)

0044/0837 024 " DIA CIR PLASTIC

LEN=0030 INSTALLED UNKN

0044/0356 018 " DIA CIR PLASTIC

LEN=0025 INSTALLED UNKN

000000 FT 2 0 64238 0 00 0092+00

INTER-BK BOXCARTOWN RD

(TBK 4047) BOXCARTOWN R

(TWP)

5 0044/0000 LENGTH(AH 1672 BK 1408)

000000 FT

7040/0000 LENGTH(AH 1408 BK 2622)

000000 FT

7030/0000 LENGTH(AH 2622 BK 2709)

000000 FT

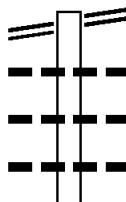
7020/0000 LENGTH(AH 2709 BK 2487)

000000 FT

7010/0000 LENGTH(AH 2487 BK 0000)

EXTRACT DATE: 12/18/2023 ROADWAY MANAGEMENT SYSTEM PAGE NUMBER: 1143
 PRINT DATE: 12/21/2023 SLD COUNTY/SR - ANNUAL PRINT COUNTY: WESTMORELAND
 DIR: B TOTAL LEN: 2.525 MI. DIST: 12-5 SR: 4046
 LEFT MUN: ALLEGHENY T RIGHT MUN: ALLEGHENY T

MELWOOD RD 013334 FT
 (SR4048 SEG 0020/1630) 0050/2833



013334 FT	MELWOOD RD
0050/2833	(SR4048 SEG 0020/1630)
0050/2730	018 " DIA CIRC METAL
	LEN=0035 INSTALLED UNKN
0050/2595	018 " DIA CIRC METAL
	LEN=0100 INSTALLED UNKN
0050/2408	024 " DIA CIRC CONCR
	LEN=0025 INSTALLED UNKN
	024 " DIA CIRC CONCR

DIR: B TOTAL LEN: 2.525 MI. DIST: 12-5 SR: 4046
 LEFT MUN: ALLEGHENY T RIGHT MUN: ALLEGHENY T

Stationing	Segment ID	Material / Length	Notes
	0050/2376	LEN=0030 INSTALLED UNKN	
	0050/1865	ALLEGHENY LOWER BURRELL C	
	0050/1735	018 " DIA CIRC METAL LEN=0025 INSTALLED UNKN	
	0050/1176	018 " DIA CIRC METAL LEN=0025 INSTALLED UNKN	
	0050/0764	018 " DIA CIRC CONCR LEN=0025 INSTALLED UNKN	
010501 FT	010501 FT	2 0 64011 0 02 0205+00	KUNKLE RD (T654)
	0050/0000	LENGTH(AH 2833 BK 3238)	
	0040/2450	018 " DIA CIRC METAL LEN=0025 INSTALLED UNKN	
	0040/2076	018 " DIA CIR PLASTIC LEN=0047 INSTALLED UNKN	
	0040/1957	060 " DIA CIRC METAL LEN=0025 INSTALLED UNKN	
	0040/1136	024 " DIA CIR PLASTIC LEN=0020 INSTALLED UNKN	
	0040/0657	018 " DIA CIR PLASTIC LEN=0025 INSTALLED UNKN	
007263 FT	0040/0418	018 " DIA CIR PLASTIC LEN=0025 INSTALLED UNKN	
	007263 FT	2 0 64011 0 02 0172+72	GUYER RD (T995)
	0040/0000	LENGTH(AH 3238 BK 2463)	
ALGONQUIN TRAIL RD (TWP)	0030/2315		
	0030/1835	024 " DIA CIRC METAL LEN=0035 INSTALLED UNKN	
	0030/0769	036 " DIA CIRC METAL LEN=0030 INSTALLED UNKN	DELBERTA RD
004800 FT	0030/0250	(T975)	
	004800 FT	2 0 64011 0 02 0148+53	NC WA TTERS RD WATTERS RD (T652)
	0030/0000	LENGTH(AH 2463 BK 1893)	
	0020/1347	048 " DIA CIRC METAL LEN=0025 INSTALLED UNKN	
		018 " DIA CIRC ALUMIN	

EXTRACT DATE: 12/18/2023
PRINT DATE: 12/21/2023

ROADWAY MANAGEMENT SYSTEM
SLD COUNTY/SR - ANNUAL PRINT

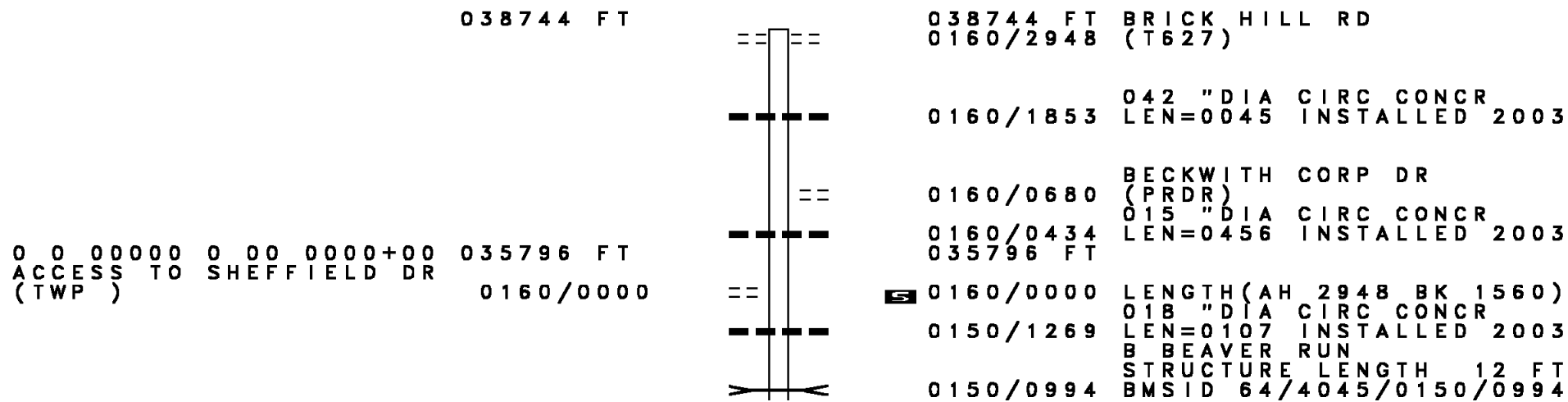
PAGE NUMBER: 1141
COUNTY: WESTMORELAND

DIR: B TOTAL LEN: 2.525 MI.
LEFT MUN: LOWER BURRELL C

DIST: 12-5 SR: 4046
RIGHT MUN: LOWER BURRELL C

Stationing	Notes	Item ID	Length	Material	Status
		0020/1276	LEN=0035	INSTALLED	UNKN
		0020/0642	LEN=0025	018 " DIA CIR PLASTIC	UNKN
		0020/0061	LEN=0025	048 " DIA CIR PLASTIC	UNKN
002907 FT		002907 FT	2 0 64011	0 02 0129+15	
		0020/0000	LENGTH(AH 1893 BK 2907)	(SR4077 SEG 0060/2631)	
		0010/2405	LEN=0045	015 " DIA CIRC CONCR	INSTALLED 2002
INDIAN FIELDS RD (TWP)		0010/2130	LEN=0040	015 " DIA CIRC CONCR	INSTALLED UNKN
		0010/2067	LEN=0040	036 " DIA CIRC CONCR	INSTALLED UNKN
		0010/2005	LEN=0050	ELENA AV (PRDR)	
		0010/1860	LEN=0040	024 " DIA CIR PLASTIC	INSTALLED 2006
		0010/1670	LEN=0040	018 " DIA CIR PLASTIC	INSTALLED 2006
		0010/1511	LEN=0037	018 " DIA CIRC METAL	INSTALLED 2006
		0010/1250	LEN=0030	018 " DIA CIRC CONCR	INSTALLED UNKN
		0010/0500	LEN=0250	CEDAR CREST APPR DR (PRDR)	
		0010/0360	LEN=0250	018 " DIA CIRC METAL	INSTALLED UNKN
TO 0056/0120 SH (CONN)		0010/0162	LEN=0035	018 " DIA CIRC METAL	INSTALLED 2002
		0010/0135	LEN=0030	BALD HILL RD (TWP)	
		0010/0021	LEN=0030	024 " DIA CIRC CONCR	INSTALLED 2002
		0010/0000	LENGTH(AH 2907 BK 0000)	NC PUCKETY CHURCH RD	
		000000 FT		LEECHBURG RD (SR0056 SEG 0120/0000)	
2 0 64244 0 00 0000+00 000000 FT		000000 FT		LEECHBURG RD (SR4044 SEG 0040/0475)	
LEECHBURG RD (SR0056 SEG 0121/0000)		0010/0000		MFC BEGIN = E	
		0010/0000		LENGTH(AH 2907 BK 0000)	

EXTRACT DATE: 12/18/2023 ROADWAY MANAGEMENT SYSTEM PAGE NUMBER: 1140
 PRINT DATE: 12/21/2023 SLD COUNTY/SR - ANNUAL PRINT COUNTY: WESTMORELAND
 DIR: B TOTAL LEN: 7.338 MI. DIST: 12-5 SR: 4045
 LEFT MUN: SALEM T RIGHT MUN: SALEM T



0 0 00000 0 00 0000+00
 ACCESS TO SHEFFIELD DR
 (TWP)

DIR: B TOTAL LEN: 7.338 MI. DIST: 12-5 SR: 4045
 LEFT MUN: SALEM T RIGHT MUN: SALEM T

2 0 64076 0 00 0217+42 034236 FT
 COAL LN
 (TWP)

LC TO/FROM T710 RD
 (CONN)
 CLOVERLEAF DR
 (T710)

2 0 64076 0 00 0161+35 028736 FT
 ADER RD
 (T706)

0150/0975	048" H 00" W MULT METAL LEN=0030 INSTALLED 2003
0150/0543	018" DIA CIRC METAL LEN=0020 INSTALLED 2003
0150/0000	LENGTH(AH 1560 BK 3365) 042" DIA CIRC METAL
0140/3335	LEN=0035 INSTALLED 2003
0140/2377	018" DIA CIR PLASTIC LEN=0035 INSTALLED 2003
0140/1878	018" DIA CIR PLASTIC LEN=0035 INSTALLED 2003
0140/1414	018" DIA CIR PLASTIC LEN=0030 INSTALLED 2003
0140/0943	018" DIA CIR PLASTIC LEN=0040 INSTALLED 2003
030871 FT	2 0 64076 0 00 0182+70 018" DIA CIR PLASTIC LEN=0035 INSTALLED 2003
0140/0000	LENGTH(AH 3365 BK 2135)
0130/1105	
0130/0970	
0130/0828	048" DIA CIRC METAL LEN=0040 INSTALLED 2003
0130/0710	JOSEPH VITO DR (PRDR)
0130/0320	ANGELA ROSA DR (PRDR)
028736 FT	LUX RD (T706) SALEM PENN T
0130/0000	LENGTH(AH 2135 BK 2308) 015" DIA CIRC CONCR
0120/2266	LEN=0037 INSTALLED 2003
0120/0893	018" DIA CIR PLASTIC LEN=0035 INSTALLED UNKN 018" DIA CIRC METAL

DIR: B TOTAL LEN: 7.338 MI. DIST: 12-5 SR: 4045
 LEFT MUN: PENN T RIGHT MUN: PENN T

Location / Description	Stationing	Length (FT)	Material / Details
		026428	0120/0763 LEN=0035 INSTALLED 2003 018" DIA CIR PLASTIC
		026428	0120/0474 LEN=0035 INSTALLED 2003 0120/0014 BMSSEN 64/4045/0120/0000 2 0 64076 0 00 0138+35 026428 FT BRANCH OF BRUSH RUN BMSBG 64/4045/0120/0000
			5 0120/0000 LENGTH(AH 2308 BK 2797) 018" DIA CIR PLASTIC
			0110/2769 LEN=0030 INSTALLED UNKN
			0110/1922 018" DIA CIRC CONCR LEN=0170 INSTALLED UNKN
CAMELOT LN (TWP)	0110/1130		
SMALL RD (T708)	0110/0455		
		0110/0409	BMSSEN 64/4045/0110/0395 2 0 64076 0 00 0110+14 B BRUSH RUN
		0110/0395	BMSBG 64/4045/0110/0395 SLACK RD
		0110/0385	(TWP)
		0110/0362	MFC BEGIN = D 036" DIA CIRC CONCR
		0110/0081	LEN=0030 INSTALLED UNKN
		023631	0110/0014 BMSSEN 64/4045/0110/0000 023631 FT 2 0 64076 0 00 0110+14 B BRUSH RUN
SMALL RD (T708)	0104/1060		5 0110/0000 BMSBG 64/4045/0110/0000 LENGTH(AH 2797 BK 1080)
		0104/0975	GREENSBG JNTTE AIRPORT (TWP)
WALTON RD (T708)	0104/0565		
		0104/0090	036" DIA CIRC METAL LEN=0020 INSTALLED 2003
2 0 64076 0 00 0099+16 FRYE RD (TWP)	022551	022551	0104/0000 LENGTH(AH 1080 BK 3200) 018" DIA CIRC CONCR
		0094/2925	LEN=0040 INSTALLED UNKN
		0094/1734	060" DIA CIRC CONCR LEN=0030 INSTALLED 2003

DIR: B TOTAL LEN: 7.338 MI. DIST: 12-5 SR: 4045
 LEFT MUN: PENN T RIGHT MUN: PENN T

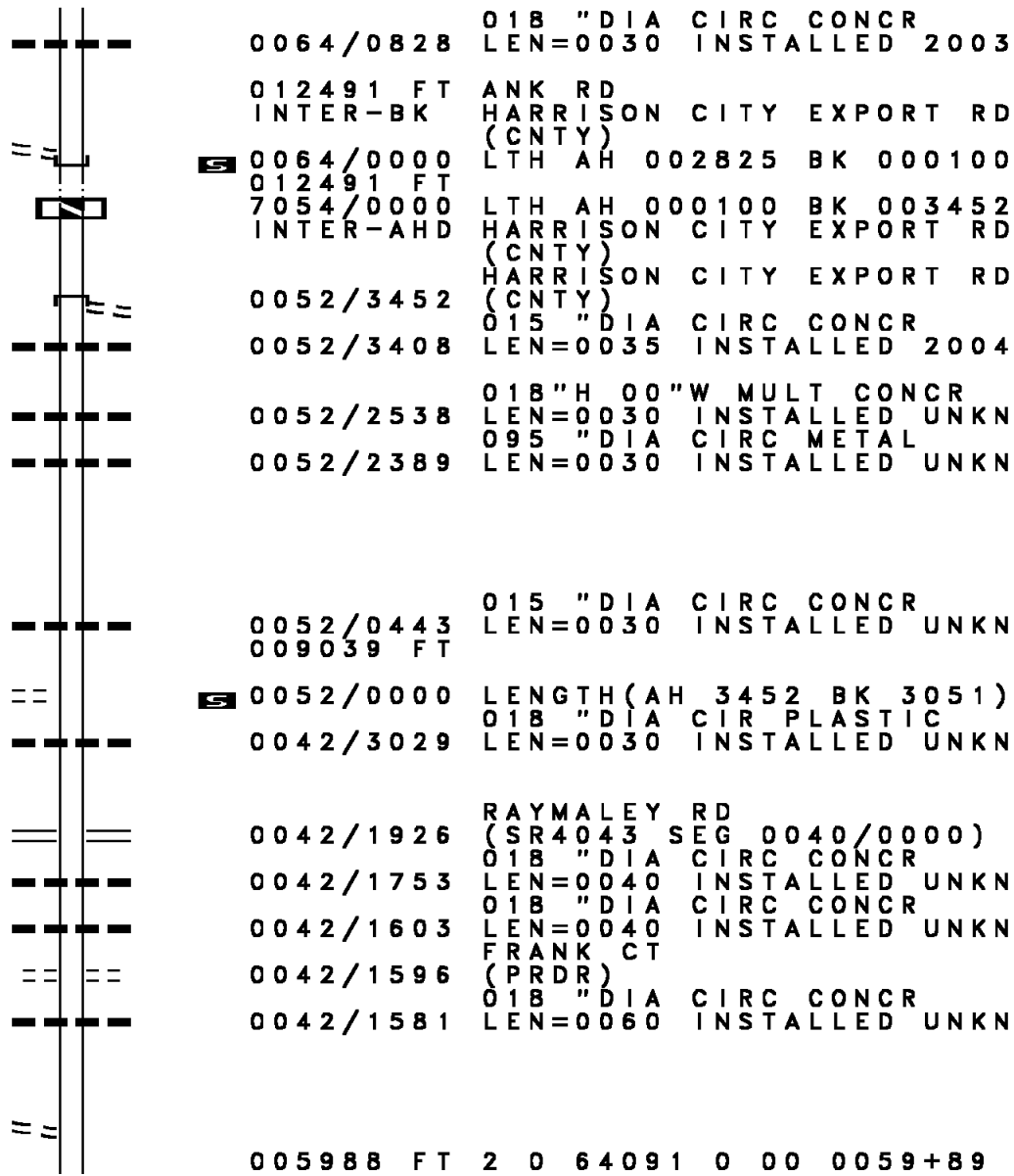
Stationing	Description	Material	Length	Installation
019351 FT	0094/0469	018 " DIA CIR PLASTIC	LEN=0040	INSTALLED 2003
	0094/0020	018 " DIA CIR PLASTIC	LEN=0045	INSTALLED 2003
	019351 FT	2 0 64076 0 00 0067+36		
		VILLAGE: BOQUET		
		CLARIDGE EXPORT RD		
		(SR4037 SEG 0080/1820)		
	NC BOQUET RD			
	INTER-BK	CLARIDGE EXPORT RD		
		(SR4037 SEG 0080/1820)		
019351 FT	0094/0000	LTH AH 003200 BK 000100		
	019351 FT			
	7092/0000	LTH AH 000100 BK 002825		
	INTER-AHD	CLARIDGE EXPORT RD		
	0084/2825	(SR4037 SEG 0080/1890)		
CLARIDGE EXPORT RD (SR4037 SEG 0080/1890)	0084/2825			
	0084/2512	018 " DIA CIRC CONC	LEN=0020	INSTALLED 2003
	0084/2032	018 " DIA CIR PLASTIC	LEN=0025	INSTALLED 2003
	0084/0541	018 " DIA CIRC METAL	LEN=0035	INSTALLED 2003
	0084/0363	018 " DIA CIR PLASTIC	LEN=0038	INSTALLED 2003
	0084/0343	GOMBACH RD		
	0084/0025	(TWP)		
016526 FT	0084/0025	BMSSEN 64/4045/0084/0000		
	016526 FT	2 0 64076 0 00 0038+10		
		B BRUSH RUN		
		BMSBG 64/4045/0084/0000		
	0084/0000	LENGTH(AH 2825 BK 1210)		
	0074/0730	018 " DIA CIRC METAL	LEN=0035	INSTALLED 2003
015316 FT	015316 FT	2 0 64076 0 00 0028+25		
		018 " DIA CIR PLASTIC	LEN=0024	INSTALLED 2003
	0074/0000	LENGTH(AH 1210 BK 2825)		
	0064/2173	04B " DIA CIRC METAL	LEN=0035	INSTALLED 2003
	0064/1421	018 " DIA CIR PLASTIC	LEN=0020	INSTALLED 2003

DIR: B TOTAL LEN: 7.338 MI. DIST: 12-5 SR: 4045
LEFT MUN: PENN T RIGHT MUN: PENN T

2 0 64076 0 00 0000+00 012491 FT
HARRISON CITY EXPORT RD
(CNTY) 0064/0000
012491 FT

2 0 64091 0 00 0090+80 009039 FT
BOXCARTOWN RD
(T600) 0052/0000

RIZZI DR
(PRDR) 0042/0221
005988 FT



DIR: B TOTAL LEN: 7.338 MI. DIST: 12-5 SR: 4045
 LEFT MUN: PENN T RIGHT MUN: PENN T

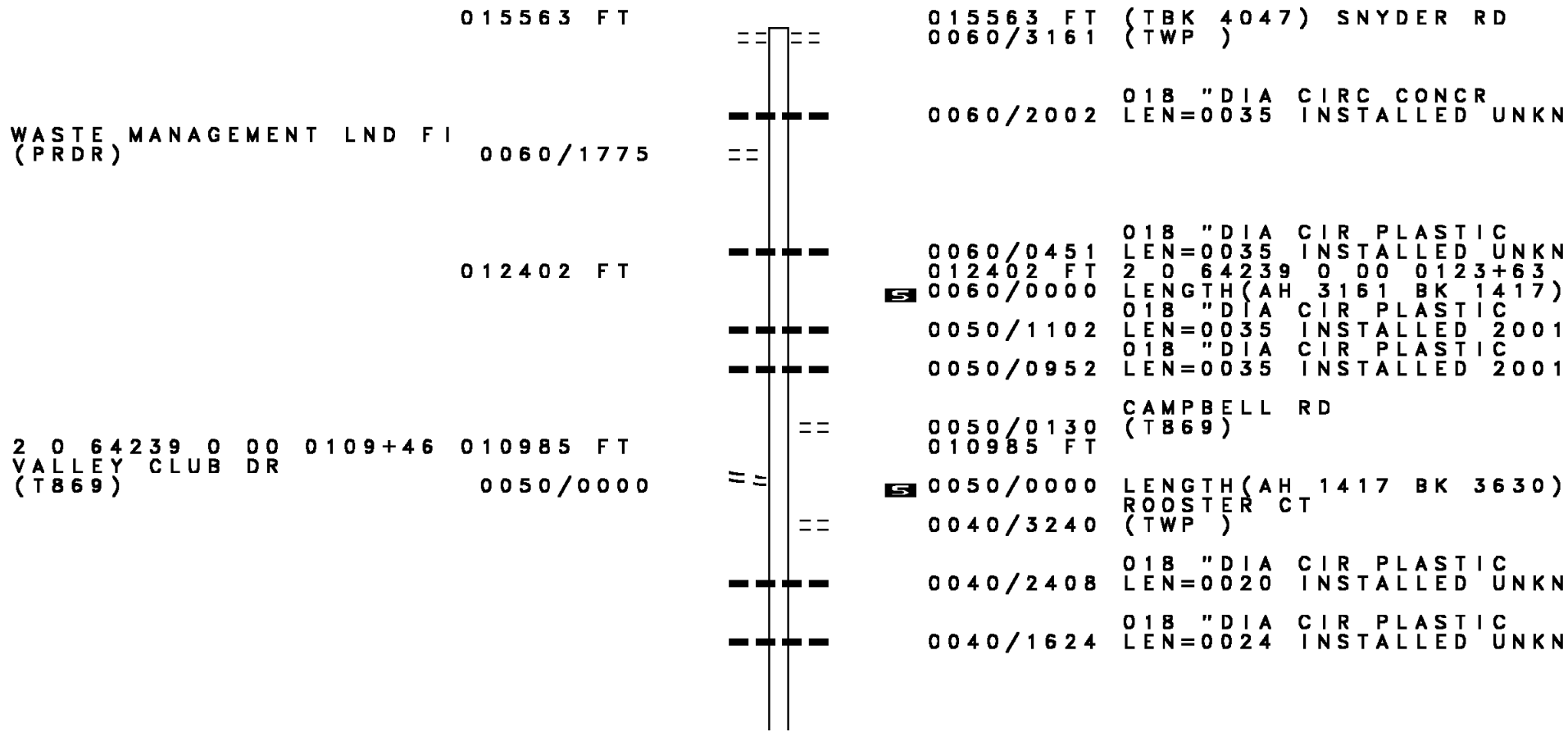
Street Name	Stationing	Length	Material	Notes
SEANOR RD (T867)	0032/1638	0032/2723	036" DIA CIRC METAL	LENGTH(AH 3051 BK 2723)
		0032/2343	HARVEST LN	LEN=0025 INSTALLED UNKN
		0032/1230	048" DIA CIRC CONCR	(TWP)
SUNNYFIELD CT (TWP)	003265 FT	0032/0264	036" DIA CIRC CONCR	LEN=0030 INSTALLED UNKN
		0032/0011	018" DIA CIR PLASTIC	LEN=0035 INSTALLED UNKN
		003265 FT	2 0 64091 0 00 0032+79	WAUGAMAN RD
		0022/2435	048" DIA CIRC CONCR	LENGTH(AH 2723 BK 2542)
CONCORD DR (TWP)	0022/1482	0022/1816	036" DIA CIRC CONCR	LEN=0030 INSTALLED UNKN
		0022/1645	COUNTRY FARM LN	(TWP)
	000723 FT	0022/0800	018" DIA CIRC CONCR	LEN=0050 INSTALLED UNKN
LORRIE DR (TWP)	0012/0467	000723 FT	2 0 64091 0 00 0007+37	COUNTRY FARM LN
	000000 FT	0022/0000	018" DIA CIRC CONCR	LENGTH(AH 2542 BK 0723)
		0012/0031	018" DIA CIRC CONCR	LEN=0040 INSTALLED UNKN
		000000 FT	2 0 64091 0 00 0000+00	LAND RD
		INTER-BK	HARRISON AV	(SR0130 SEG 0152/0000)
		0012/0000	ROSE AV	MFC BEGIN = E
				LENGTH(AH 0723 BK 0000)

Location / Description	Start Station	End Station	Length (FT)	Notes
LEECHBURG RD (SR0056 SEG 0121/0000)	0040/0475	0040/0475	0000	
FROM 0056/0121 SH (CONN)	0040/0240	0040/0240	008458	
DELAWARE DR (T498)	0030/2450	0030/2450	0000	
REIMER ST (T498)	0030/1800	0030/1800	0000	
MALL ENTRANCE (PRDR)	0030/0400	0030/0400	005610	
LIMBA DR (TWP)	0020/2690	0020/2690	0000	
KORINA ST	0020/2640	0020/2300	0000	
INTER-AHD	0040/0350	0040/0350	0000	
PUCKETY CHURCH RD (SR4046 SEG 0010/0000)	0040/0475	0040/0475	0000	
LEECHBURG RD (SR0056 SEG 0120/0000)	0040/0350	0040/0350	0000	
TO 0056/0111 SH (CONN)	0040/0000	0040/0000	0000	
1 0 00188 0 01 0274+05 018 " DIA CIRC CONCR LEN=0040 INSTALLED 2004 FRANDOR RD (TWP)	0030/2490	0030/2490	0000	
LENGTH (AH 0475 BK 2848) SYLVAN DR (TWP)	0030/1547	0030/1547	0000	
HILLCREST MALL (PRDR)	0030/1348	0030/1348	0000	
HILLCREST MALL (PRDR)	0030/0866	0030/0866	0000	
WILDLIFE LODGE RD (SR4081 SEG 0050/0000)	0030/0820	0030/0820	0000	
018 " DIA CIRC METAL LEN=0040 INSTALLED 2004 ADAMCHIK ST (T492)	0030/0400	0030/0400	005610	
1 0 00188 0 01 0245+70 (T486) ALDER ST (T486)	0030/0000	0030/0000	0000	
LENGTH (AH 2848 BK 3181) 018 " DIA CIRC CONCR LEN=0040 INSTALLED 2004	0020/3036	0020/3036	0000	
015 " DIA CIRC METAL LEN=0040 INSTALLED 2004 JOHNSON ST (TWP)	0020/2640	0020/2640	0000	
	0020/2300	0020/2300	0000	

DIR: B TOTAL LEN: 1.692 MI. DIST: 12-5 SR: 4044
 LEFT MUN: LOWER BURRELL C RIGHT MUN: LOWER BURRELL C

Stationing	Notes	Stationing	Notes
(TWP) 0020/2160	==	0020/1769	024 "DIA CIRC CONCR LEN=0040 INSTALLED 2004
	---	0020/1695	LEECHBURG RD ET (TWP)
PARK DR (TWP) 0020/1660	==		
	==	0020/1080	WESTBROOK DR (TWP)
MORGAN DR (TWP) 0020/1030	==	0020/1030	DONNELL DR (TWP)
	---	0020/1023	018 "DIA CIRC METAL LEN=0035 INSTALLED 2004
	==	0020/0600	EASTERN ST (TWP)
	---	0020/0468	018 "DIA CIRC CONCR LEN=0035 INSTALLED 2004
YALE ST (TWP) 0020/0295	==	0020/0295	NEBRASKA ST (TWP)
002429 FT	==	002429 FT	1 0 00188 0 01 0213+85
	==	0020/0000	ARIZONA LN (TWP)
	==	0010/2278	LENGTH(AH 3181 BK 2429) TOWNSHIP AL
	==	0010/1925	(TWP) NEVADA ST
CLARENDON AV (TWP) 0010/1725	==		
	==	0010/1645	SCHREIBER ST (TWP)
WAYNE ST (TWP) 0010/1375	==		
	==	0010/1355	WAYNE ST (TWP)
	---	0010/1295	024 "DIA CIRC METAL LEN=0035 INSTALLED 2004
MAC BETH DR (TWP) 0010/0805	==		
	---	0010/0795	018 "DIA CIRC CONCR LEN=0035 INSTALLED 2004
	---	0010/0688	018 "DIA CIRC CONCR LEN=0035 INSTALLED 2004
	==	0010/0250	RODGERS DR (TWP)
	---		NC LE
1 0 00188 0 01 0189+60 000000 FT			ECHBURG RD
EDGECLIFF RD			LEECHBURG RD
(SR4042 SEG 0030/0000) 0010/0000			(SR4042 SEG 0030/0000)
	---	0010/0000	MFC BEGIN = C LENGTH(AH 2429 BK 0000)

DIR: B TOTAL LEN: 2.948 MI. DIST: 12-5 SR: 4043
 LEFT MUN: PENN T RIGHT MUN: PENN T



015563 FT

015563 FT (TBK 4047) SNYDER RD
 0060/3161 (TWP)

WASTE MANAGEMENT LND FI
 (PRDR)

0060/1775

0060/2002 018 " DIA CIRC CONCR
 LEN=0035 INSTALLED UNKN

012402 FT

0060/0451 018 " DIA CIR PLASTIC
 012402 FT LEN=0035 INSTALLED UNKN
 2 0 64239 0 00 0123+63
 5 0060/0000 LENGTH(AH 3161 BK 1417)

2 0 64239 0 00
 VALLEY CLUB DR
 (T869)

0109+46 010985 FT
 0050/0000

0050/1102 018 " DIA CIR PLASTIC
 018 " DIA CIR PLASTIC
 LEN=0035 INSTALLED 2001
 0050/0952 018 " DIA CIR PLASTIC
 LEN=0035 INSTALLED 2001
 0050/0130 CAMPBELL RD
 010985 FT (T869)
 5 0050/0000 LENGTH(AH 1417 BK 3630)
 ROOSTER CT
 0040/3240 (TWP)

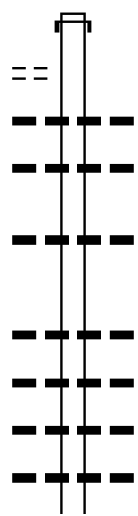
0040/2408 018 " DIA CIR PLASTIC
 LEN=0020 INSTALLED UNKN

0040/1624 018 " DIA CIR PLASTIC
 LEN=0024 INSTALLED UNKN

DIR: B TOTAL LEN: 2.948 MI. DIST: 12-5 SR: 4043
 LEFT MUN: PENN T RIGHT MUN: PENN T

Location	Segment ID	Length (FT)	Material	Notes
	0040/0016	007355	018" DIA CIRC METAL	LEN=0025 INSTALLED UNKN
	0040/0000	005047	2" DIA CIRC METAL	LEN=0025 INSTALLED UNKN
	0030/2283	002747	018" DIA CIRC METAL	LEN=0036 INSTALLED UNKN
ATTILIO CT (TWP)	0030/0425	005047	2" DIA CIRC METAL	LEN=0025 INSTALLED UNKN
	0030/0000	005047	2" DIA CIRC METAL	LEN=0025 INSTALLED UNKN
	0020/1067	002747	018" DIA CIRC METAL	LEN=0036 INSTALLED UNKN
WAUGAMAN RD (T867)	0020/0000	002747	2" DIA CIRC METAL	LEN=0025 INSTALLED UNKN
	0010/2650	0010/0960	015" DIA CIRC METAL	LEN=0020 INSTALLED UNKN
MUNICIPAL CT (TWP)	0010/0960	0010/0565	2" DIA CIRC METAL	LEN=0025 INSTALLED UNKN
WALNUT ST (TWP)	0010/0565	0010/0340	015" DIA CIRC METAL	LEN=0020 INSTALLED UNKN
CENTER ST (TWP)	0010/0340	0010/0160	2" DIA CIRC METAL	LEN=0025 INSTALLED UNKN
EMILY WY (TWP)	0010/0160	000000	015" DIA CIRC METAL	LEN=0020 INSTALLED UNKN
	0010/0152	000000	2" DIA CIRC METAL	LEN=0025 INSTALLED UNKN
	0010/0000	000000	015" DIA CIRC METAL	LEN=0020 INSTALLED UNKN

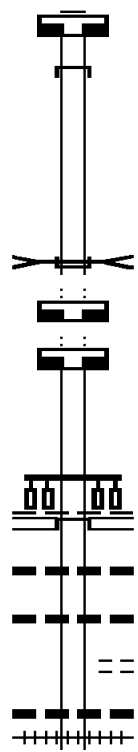
Location	Start Station	End Station	Length (FT)	Material / Notes	Installation Year
PHILLIPS LN (CITY)	0040/1935	0040/1869	0040/1869	018" DIA CIRC CONCR	2003
		0040/1360	0040/1360	018" DIA CIRC CONCR	2003
WILLOW RD	006321 FT	0040/0516	0040/0516	018" DIA CIR PLASTIC	2003
		0040/0000	006321 FT	20 64257 0 00 0019+87 018" DIA CIRC CONCR	2003
		0030/1549	0040/0000	LENGTH(AH 1985 BK 1994) 024" DIA CIRC METAL	2003
		0030/1265	0030/1549	024" DIA CIR PLASTIC	2003
		0030/0936	0030/1265	018" DIA CIRC CONCR	2003



DIR: B TOTAL LEN: 1.573 MI. DIST: 12-5 SR: 4042
 LEFT MUN: LOWER BURRELL C RIGHT MUN: LOWER BURRELL C

Stationing	Description	Stationing	Description
(CITY)	0030/0555		
GRANT RD	0030/0400		
(CITY)	004327 FT	004327 FT	2 0 64257 0 00 0000+00
			LEECHBURG RD
			(SR4044 SEG 0010/0000)
			NC ED GECLIFF RD
		0030/0000	MFC BEGIN = D
			LENGTH(AH 1994 BK 0866)
			MADISON AV
			(CITY)
1 0 00188 0 01 0180+85	003461 FT	0020/0330	
WASHINGTON DR		003461 FT	
(CITY)	0020/0000	0020/0000	LENGTH(AH 0866 BK 3461)
			JEFFERSON AV
			(CITY)
RITA ST	0010/3090		
(CITY)			
			ALLAN ST
			(CITY)
IRELAND RD	0010/2855		
(CITY)			CHESTER DR
			(T484)
		0010/2580	
			012 " DIA CIRC CONCR
			LEN=0300 INSTALLED 2003
		0010/2555	
		0010/2510	
KENMONT AV	0010/2510		
(CITY)			
MICHIGAN DR	0010/2095		
(CITY)			
			CALIFORNIA DR
			(CITY)
REED ST	0010/1510		
(CITY)			
			ILLINOIS DR
			(CITY)
			ALLERTON ST
			(CITY)
			018 " DIA CIRC CONCR
			LEN=0040 INSTALLED 2003
	000000 FT	0010/0024	
		000000 FT	1 0 00188 0 01 0147+35
			NC LE
			EECHBURG RD
			CRAIGDELL RD
			(SR4083 SEG 0060/3092)
			INTER-BK
			LEECHBURG RD
			(CNTY)
CRAIGDELL RD	0010/0000	0010/0000	MFC BEGIN = C
(CITY)			LENGTH(AH 3461 BK 0000)

022415 FT
 022390 FT
 022390 FT
 022390 FT



022415 FT
 7114/0000 LENGTH(AH 0482 BK 0025)
 INTER-AHD SCHOOL RD
 0110/0025 (CNTY)
 022390 FT 2 0 64016 0 00 0097+43
 NC SCHOOL RD
 HAYMAKERS RN
 STRUCTURE LENGTH 21 FT
 BMSID 64/4041/0110/0001
 SCHOOL RD
 INTER-BK (CNTY)
 0110/0000 LENGTH(AH 0025 BK 0100)
 022390 FT
 7108/0000 LENGTH(AH 0100 BK 0297)
 022390 FT
 7106/0000 LENGTH(AH 0297 BK 2317)
 INTER-AHD (TBK SR4041) SCHOOL RD
 (BORO)
 WILLIAM PENN HW
 (SR0022 SEG 0051/1955)
 (SR0022 SEG 0050/1950)
 0100/2317 MURRYSVILLE B
 024 " DIA CIR PLASTIC
 0100/2075 LEN=0040 INSTALLED UNKN
 018 " DIA CIR PLASTIC
 0100/2018 LEN=0040 INSTALLED UNKN
 PRIORITY DR
 (GOVT)
 0100/1830 018 " DIA CIRC CONCR
 0100/1801 LEN=0035 INSTALLED 1998
 0100/1769 (AAR 504637P)#TRKS 01

EXTRACT DATE: 12/18/2023
PRINT DATE: 12/21/2023

ROADWAY MANAGEMENT SYSTEM
SLD COUNTY/SR - ANNUAL PRINT

PAGE NUMBER: 1127
COUNTY: WESTMORELAND

DIR: B TOTAL LEN: 4.245 MI.
LEFT MUN: MURRYSVILLE B

DIST: 12-5 SR: 4041
RIGHT MUN: MURRYSVILLE B

INDUSTRIAL PARK DR
(PARK)

0100/1710



0100/1710 (APRA) CLEVELAND BROTHE
0100/1501 BMSSEN 64/4041/0100/1435
2 0 64160 0 00 0011+74

MALLARD LN
(TWP)

0100/0960



0100/1435 BMSBG 64/4041/0100/1435
015 "DIA CIRC CONCR
0100/1181 LEN=0035 INSTALLED UNKN

020073 FT



020073 FT 2 0 64160 0 00 0026+03
018 "DIA CIRC METAL
LEN=0024 INSTALLED UNKN

HILLCREST LN
(TWP)

0090/2230



0100/0000 LENGTH(AH 2317 BK 3261)
0090/2566 015 "DIA CIRC METAL
LEN=0040 INSTALLED UNKN

ROUND TOP RD
(T909)

0090/0585



0090/1813 018 "DIA CIRC METAL
LEN=0035 INSTALLED UNKN
0090/1649 018 "DIA CIR PLASTIC
LEN=0035 INSTALLED UNKN

016812 FT



0090/1190 015 "DIA CIRC CONCR
LEN=0035 INSTALLED 2002
0090/0802 018 "DIA CIRC METAL
LEN=0040 INSTALLED UNKN

HOY FARM CT
(T594)

0090/0000



0090/0280 015 "DIA CIRC METAL
LEN=0040 INSTALLED UNKN
016812 FT 2 0 64160 0 00 0058+21
036 "DIA CIR PLASTIC
LEN=0030 INSTALLED 2002

013723 FT



0090/0000 LENGTH(AH 3261 BK 3089)
036 "DIA CIR PLASTIC
LEN=0045 INSTALLED UNKN
0080/3055 018 "DIA CIRC METAL
LEN=0035 INSTALLED UNKN

0080/2471 018 "DIA CIRC METAL
LEN=0035 INSTALLED UNKN
0080/2163 018 "DIA CIRC METAL
LEN=0035 INSTALLED UNKN

0080/0737 036 "DIA CIRC METAL
LEN=0030 INSTALLED UNKN

013723 FT 2 0 64160 0 00 0089+00

EXTRACT DATE: 12/18/2023
PRINT DATE: 12/21/2023

ROADWAY MANAGEMENT SYSTEM
SLD COUNTY/SR - ANNUAL PRINT

PAGE NUMBER: 1126
COUNTY: WESTMORELAND

DIR: B TOTAL LEN: 4.245 MI.
LEFT MUN: MURRYSVILLE B

DIST: 12-5 SR: 4041
RIGHT MUN: MURRYSVILLE B

BOXCARTOWN RD
(SR4047 SEG 0044/1672) 0070/0875

010901 FT

008182 FT

GENERAL FORBES CT
(TWP)

0052/0545

006444 FT

---	---	5	0080/0000	018 "DIA CIRC METAL LEN=0030 INSTALLED 2000 LENGTH(AH 3089 BK 2822)
==	==		0070/2220	TREFOIL DR (PRDR)
---	---		0070/1877	018 "DIA CIRC METAL LEN=0040 INSTALLED UNKN
---	---		0070/1640	018 "DIA CIRC METAL LEN=0040 INSTALLED UNKN
---	---		0070/1336	018 "DIA CIRC METAL LEN=0030 INSTALLED UNKN
---	---		0070/0980	018 "DIA CIRC METAL LEN=0040 INSTALLED UNKN
==	==		0070/0652	018 "DIA CIRC METAL LEN=0030 INSTALLED UNKN
---	---		0070/0253	018 "DIA CIRC METAL LEN=0035 INSTALLED UNKN
			010901 FT	2 0 64160 0 00 0117+23
---	---	5	0070/0000	018 "DIA CIRC METAL LEN=0030 INSTALLED 2002 LENGTH(AH 2822 BK 2719)
---	---		0060/1921	018 "DIA CIRC METAL LEN=0035 INSTALLED UNKN
---	---		0060/1199	015 "DIA CIRC METAL LEN=0030 INSTALLED UNKN
==	==		0060/0765	HAYMAKER FARM RD (TWP)
---	---		0060/0735	018 "DIA CIR PLASTIC LEN=0030 INSTALLED UNKN
==	==		0060/0435	ARLINGTON AV (TWP)
---	---		0060/0425	018 "DIA CIR PLASTIC LEN=0035 INSTALLED 2002
		5	0060/0000	2 0 64160 0 00 0144+42 LENGTH(AH 2719 BK 1738)
---	---		0052/0997	024 "DIA CIRC METAL LEN=0030 INSTALLED UNKN
==	==		0052/0254	018 "DIA CIRC METAL LEN=0030 INSTALLED UNKN
---	---		006444 FT	2 0 64160 0 00 0161+80
				NC SCHOOL RD SOUTH INTER-BK (TBK) SCHOOL RD SOUTH


EXTRACT DATE: 12/18/2023
PRINT DATE: 12/21/2023

ROADWAY MANAGEMENT SYSTEM
SLD COUNTY/SR - ANNUAL PRINT

PAGE NUMBER: 1125
COUNTY: WESTMORELAND

DIR: B TOTAL LEN: 4.245 MI.
LEFT MUN: MURRYSVILLE B

DIST: 12-5 SR: 4041
RIGHT MUN: MURRYSVILLE B



006444 FT
006444 FT
006444 FT

(TWP)
S 0052/0000 LENGTH(AH 1738 BK 0610)
006444 FT
7050/0000 LENGTH(AH 0610 BK 3068)
006444 FT
7040/0000 LENGTH(AH 3068 BK 0890)
006444 FT
7032/0000 LENGTH(AH 0890 BK 1850)
INTER-AHD (TBK) DENMARK MANOR RD
(TWP)
HARRISON CITY EXPORT RD
(CNTY)
PENN T
0030/1850

004594 FT

B BRUSH RUN
STRUCTURE LENGTH 11 FT
BMSID 64/4041/0030/0690
040 "DIA CIRC CONCR
LEN=0040 INSTALLED UNKN
2 0 64160 0 01 0226+25
MON VALLEY GOLF CLUB PI
(PRDR)
S 0030/0000 LENGTH(AH 1850 BK 3082)
015 "DIA CIR PLASTIC
LEN=0035 INSTALLED 2002
0020/2750

MANOR VALLEY CT
(TWP)

0020/2490

0020/1768 024 "DIA CIRC METAL
LEN=0050 INSTALLED UNKN

001512 FT

001512 FT 2 0 64160 0 01 0256+69
018 "DIA CIRC METAL
LEN=0030 INSTALLED 2000
S 0020/0000 LENGTH(AH 3082 BK 1512)

000000 FT

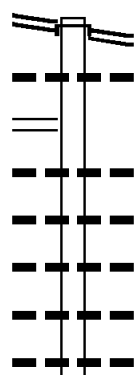
0010/0250 048 "DIA CIRC METAL
LEN=0030 INSTALLED UNKN
000000 FT 2 0 64160 0 01 0271+81
CLARIDGE EXPORT RD
(SR4037 SEG 0090/0000)
NC DENMARK MANOR RD
MFC BEGIN = E
S 0010/0000 LENGTH(AH 1512 BK 0000)

CLARIDGE EXPORT RD
(SR4037 SEG 0090/0000)

0010/0000

DIR: B TOTAL LEN: 1.539 MI. DIST: 12-5 SR: 4040
 LEFT MUN: LOWER BURRELL C RIGHT MUN: LOWER BURRELL C

008128 FT
 LEECHBURG RD
 (SR0056 SEG 0141/1967) 0030/2330
 HULTON RD
 (SR4089 SEG 0010/0000) 0030/1830



008128 FT
 INTER-AHD MELWOOD RD
 (SR4048 SEG 0010/0000)
 LEECHBURG RD
 (SR0056 SEG 0140/1908)
 015 " DIA CIRC CONCR
 0030/2074 LEN=0060 INSTALLED 2001
 015 " DIA CIRC CONCR
 0030/1711 LEN=0040 INSTALLED UNKN
 015 " DIA CIRC CONCR
 0030/1410 LEN=0040 INSTALLED UNKN
 060 " DIA CIRC METAL
 0030/1279 LEN=0035 INSTALLED UNKN
 018 " DIA CIRC METAL
 0030/1220 LEN=0040 INSTALLED UNKN
 018 " DIA CIRC METAL
 0030/0928 LEN=0040 INSTALLED UNKN

DIR: B TOTAL LEN: 1.539 MI. DIST: 12-5 SR: 4040
 LEFT MUN: LOWER BURRELL C RIGHT MUN: LOWER BURRELL C

Stationing	Notes	Material / Length	Material / Length
005798 FT		0030/0046 BMS EN 64/4040/0030/0000	2 0 64002 0 00 0092+32
		005798 FT B CHARTIERS	
		BMSBG 64/4040/0030/0000	
		0030/0000 LENGTH(AH 2330 BK 1953)	
		0020/1870 018 "DIA CIRC CONCR	
		LEN=0040 INSTALLED UNKN	
		0020/1555 018 "DIA CIRC METAL	
		LEN=0030 INSTALLED UNKN	
		0020/1328 018 "DIA CIRC METAL	
		LEN=0035 INSTALLED UNKN	
		0020/1140 018 "DIA CIRC METAL	
		LEN=0050 INSTALLED UNKN	
		0020/1080 018 "DIA CIRC METAL	
		LEN=0030 INSTALLED UNKN	
LARCHMONT RD (TWP)			
0020/0910			
003845 FT		003845 FT 2 0 64002 0 00 0072+93	
		018 "DIA CIR PLASTIC	
		LEN=0040 INSTALLED 2006	
		0020/0000 LENGTH(AH 1953 BK 3845)	
		015 "DIA CIRC METAL	
		0010/3726 LEN=0080 INSTALLED UNKN	
		018 "DIA CIRC METAL	
		0010/2414 LEN=0030 INSTALLED UNKN	
		015 "DIA CIR PLASTIC	
		0010/2000 LEN=0040 INSTALLED 2001	
KELLER LN (PRDR)			
0010/1630			
		0010/1475 BRADY ST (TWP)	
		024 "DIA CIRC METAL	
		0010/0746 LEN=0030 INSTALLED UNKN	
		HARVARD ST (TWP)	
		0010/0195 2 0 64002 0 00 0034+42	
000000 FT		000000 FT NC SP	
		POOKY HOLLOW RD	
		GARVERS FERRY RD	
		(SR4079 SEG 0020/0000)	
		INTER-BK BRAEVIEW RD (TWP)	
		MFC BEGIN = E	
		0010/0000 LENGTH(AH 3845 BK 0000)	

EXTRACT DATE: 12/18/2023 ROADWAY MANAGEMENT SYSTEM PAGE NUMBER: 1122
PRINT DATE: 12/21/2023 SLD COUNTY/SR - ANNUAL PRINT COUNTY: WESTMORELAND
DIR: B TOTAL LEN: .000 MI. DIST: 12-5 SR: 4038
LEFT MUN: MURRYSVILLE B RIGHT MUN: MURRYSVILLE B

000000 FT



000000 FT
7010/0000 LENGTH(AH 0317 BK 0000)

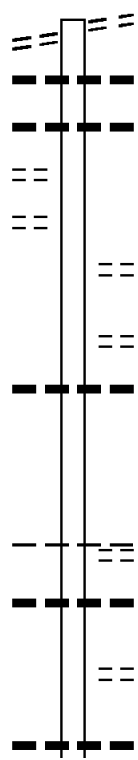
HARRISON CITY RD
(CNTY)

030362 FT
0110/2873

FLAGSTAFF DR
(TWP)
COUNTRY PLACE CT
(TWP)

0110/2205
0110/1635

027489 FT



030362 FT HARRISON CITY RD
0110/2873 (CNTY)
0110/2729 018 " DIA CIR PLASTIC
LEN=0025 INSTALLED 1997
0110/2640 015 " DIA CIRC METAL
LEN=0025 INSTALLED 1997

0110/1428 MANORDALE DR
(TWP)
NC CL ARIDGE RD
WOODMONT DR
0110/0895 (TWP)
048 " DIA CIRC METAL
0110/0685 LEN=0040 INSTALLED UNKN

027489 FT 2 0 64192 0 00 0130+79
5840 CLARIDGE EXPORT RD
(PRDR)
MURRYSVILLE
PENN T
5 0110/0000 LENGTH(AH 2873 BK 3387)
018 " DIA CIR PLASTIC
0100/2870 LEN=0040 INSTALLED UNKN

0100/2225 PHEASANT RUN DR
(TWP)
018 " DIA CIRC CONCR
0100/1551 LEN=0025 INSTALLED UNKN

Location / Segment	Segment ID	Length (FT)	Material / Details
MELLON RD (SR4026 SEG 0022/0000)	0100/1455		018" DIA CIR PLASTIC
	0100/1445		LEN=0050 INSTALLED 2000
BROOKSIDE DR (TWP)	0100/0335	024102 FT	
	024102 FT		2 0 64192 0 00 0096+18
	0100/0000		018" DIA CIR PLASTIC LEN=0030 INSTALLED UNKN LENGTH(AH 3387 BK 2956)
	0090/2469		015" DIA CIR PLASTIC LEN=0040 INSTALLED 2000
	0090/1940		018" DIA CIR PLASTIC LEN=0035 INSTALLED 1997
CHURCH HILL CT (PRDR)	0090/1935		
	0090/1502		015" DIA CIR PLASTIC LEN=0050 INSTALLED 1999
	0090/0550		015" DIA CIR PLASTIC LEN=0030 INSTALLED 1997
	0090/0321		018" DIA CIR PLASTIC LEN=0030 INSTALLED 1997
	0090/0040		018" DIA CIR PLASTIC LEN=0035 INSTALLED 1997
2 0 64192 0 00 0065+40 DENMARK MANOR RD (SR4041 SEG 0010/0000)	021146 FT	021146 FT	
	0090/0000		021146 FT
	0090/0000		LENGTH(AH 2956 BK 3640)
	0080/3610		FRYE RD (TWP)
	0080/2351		BMS EN 64/4037/0080/2333 2 0 64192 0 00 0053+41 B BRUSH RUN
	0080/2333		BMSBG 64/4037/0080/2333
BLANK RD (SR4045 SEG 0084/2825)	0080/1890		
	0080/1820		BOQUET RD (SR4045 SEG 0094/0000)
	0080/0408		018" DIA CIR PLASTIC LEN=0050 INSTALLED 2000

EXTRACT DATE: 12/18/2023
PRINT DATE: 12/21/2023

ROADWAY MANAGEMENT SYSTEM
SLD COUNTY/SR - ANNUAL PRINT

PAGE NUMBER: 1119
COUNTY: WESTMORELAND

DIR: B
LEFT MUN: PENN T

TOTAL LEN: 5.750 MI.

DIST: 12-5
RIGHT MUN: PENN T

SR: 4037

Location	Stationing	Length	Material	Installation
	017506 FT	017506 FT	2 0 64192 0 00 0030+12	
		0080/0000	018 "DIA CIR PLASTIC	LEN=0050 INSTALLED 2000
			LENGTH(AH 3640 BK 3002)	
		0070/2044	018 "DIA CIRC METAL	LEN=0028 INSTALLED 1997
CHEYANNE WY (TWP)	0070/0720			
		0070/0176	018 "DIA CIR PLASTIC	LEN=0076 INSTALLED 1997
		0070/0070	BMSSEN 64/4037/0070/0056	2 0 64192 0 00 0000+39
			BRUSH RUN	
	014504 FT	0070/0056	BMSBG 64/4037/0070/0056	014504 FT 2 0 64192 0 00 0000+00
(TB SR 4022) MAIN ST (TWP)	0070/0000		NC CL ARIDGE EXPORT RD	DUTCH HOLLOW RD (SR4022 SEG 0050/0000)
		0070/0000	018 "DIA CIRC CONCR	LEN=0020 INSTALLED UNKN
		0060/1060	CONSTITUTION DR	
		0060/0610	(TWP)	
		0060/0605	018 "DIA CIR PLASTIC	LEN=0040 INSTALLED 1997
BRATKOVICH RD (TWP)	0060/0075			
	013192 FT	013192 FT	2 0 64085 0 01 0133+10	
			BR BRUSH RUN	
		0060/0000	STRUCTURE LENGTH 20 FT	BMSID 64/4037/0060/0000
			LENGTH(AH 1312 BK 3234)	
BRATKOVICH RD (TWP)	0050/3217			
BLOCKS RD (TWP)	0050/3000			
		0050/2190	018 "DIA CIRC METAL	LEN=0045 INSTALLED 1997
		0050/1862	015 "DIA CIRC CONCR	LEN=0030 INSTALLED 1997
		0050/1592	015 "DIA CIRC CONCR	LEN=0030 INSTALLED 1997
			024 "DIA CIRC METAL	

DIR: B TOTAL LEN: 5.750 MI. DIST: 12-5 SR: 4037
 LEFT MUN: PENN T RIGHT MUN: PENN T

2 0 64085 0 00 0099+43 009958 FT
 BUSHY RUN RD
 (SR0993 SEG 0240/1731) 0050/0000
 009958 FT

BRIARFIELD LN
 (TWP) 0030/1180

005061 FT

0050/0715	LEN=0030	INSTALLED 1997
	024 " DIA	CIRC METAL
0050/0550	LEN=0030	INSTALLED 1997
	INTER-BK	BUSHY RUN RD
	(SR0993	SEG 0240/1731)
0050/0000	LTH AH 003234	BK 000247
009958 FT		
7042/0000	LTH AH 000247	BK 002222
INTER-AHD	BUSHY RUN RD	
	(SR0993	SEG 0240/1987)
	BUSHY RUN RD	
	(SR0993	SEG 0240/1987)
0040/2222	015 " DIA	CIRC METAL
0040/1986	LEN=0035	INSTALLED 1997
	018 " DIA	CIR PLASTIC
	LEN=0035	INSTALLED 1997
	024 " DIA	CIRC METAL
0040/0174	LEN=0035	INSTALLED 1997
007736 FT	2 0 64085 0 00	0076+55
	DAHLIA LN	
	(PRDR)	
0040/0000	LENGTH(AH 2222	BK 2675)
	036 " DIA	CIRC METAL
	LEN=0035	INSTALLED 1997
0030/1818	024 " DIA	CIRC METAL
0030/1561	LEN=0035	INSTALLED 1997
	024 " DIA	CIRC METAL
0030/1350	LEN=0030	INSTALLED 1997
	024 " DIA	CIRC METAL
0030/1281	LEN=0035	INSTALLED 1997
	024 " DIA	CIRC METAL
	LEN=0050	INSTALLED 1997
0030/0985	048 " DIA	CIRC METAL
	LEN=0025	INSTALLED 1997
0030/0430	2 0 64085 0 00	0049+80
005061 FT	024 " DIA	CIRC METAL
	LEN=0024	INSTALLED 1997
0030/0000	LENGTH(AH 2675	BK 2240)
	BMS EN 64/4037/0020/1257	
0020/1274	2 0 64085 0 00	0040+77
	BULL RUN	
0020/1257	BMSBG 64/4037/0020/1257	

DIR: B TOTAL LEN: 5.750 MI. DIST: 12-5 SR: 4037
 LEFT MUN: PENN T RIGHT MUN: PENN T

2 0 64085 0 00 0027+00 002821 FT
 SPRING VALLEY RD
 (SR4111 SEG 0010/0000) 0020/0000

ELLIOTT CO PLANT ENT
 (PRDR) 0010/2425

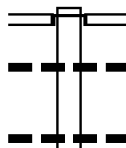
000000 FT

==	0020/1185	DRYDAM RD (TWP)
---	0020/0900	024 " DIA CIRC METAL LEN=0035 INSTALLED 1997
---	0020/0512	024 " DIA CIRC METAL LEN=0045 INSTALLED 1997
---	0020/0328	024 " DIA CIRC METAL LEN=0035 INSTALLED 1997
---	0020/0087	024 " DIA CIRC METAL LEN=0040 INSTALLED 1997
==	0020/0000	LENGTH(AH 2240 BK 2821) 024 " DIA CIRC METAL
---	0010/2616	LEN=0045 INSTALLED 1997 PENN
---	0010/2589	JEANNETTE C
POI	0010/2425	(APRA) ELLIOTT CO 036 " DIA CIRC CONCR
---	0010/2300	LEN=0060 INSTALLED 1997
==		FOURTH ST (CITY)
==		NC CL ARIDGE ELLIOTT RD ROSALIND ST
---	0010/1490	(CITY)
---	0010/0985	LOUISE ST (CITY)
---	0010/0970	024 " DIA CIRC CONCR LEN=0030 INSTALLED 1997
---	0010/0733	015 " DIA CIRC CONCR LEN=0030 INSTALLED 1997
---	0010/0540	ELIZABETH ST (CITY)
---	0010/0360	018 " DIA CIRC CONCR LEN=0020 INSTALLED UNKN
---	0010/0065	015 " DIA CIRC CONCR LEN=0065 INSTALLED 1997
---	0010/0020	015 " DIA CIRC CONCR LEN=0030 INSTALLED 2000
	000000 FT	2 0 64085 0 00 0000+00 NC F O
		FOURTH ST HARRISON AV (SR0130 SEG 0222/0635)
	INTER-BK	FOURTH ST (SR4007 SEG 0020/2791)
		MFC BEGIN = D
	0010/0000	LENGTH(AH 2821 BK 0000)

EXTRACT DATE: 12/18/2023 ROADWAY MANAGEMENT SYSTEM PAGE NUMBER: 1116
 PRINT DATE: 12/21/2023 SLD COUNTY/SR - ANNUAL PRINT COUNTY: WESTMORELAND

DIR: B TOTAL LEN: 2.719 MI. DIST: 12-5 SR: 4036
 LEFT MUN: UPPER BURRELL T RIGHT MUN: UPPER BURRELL T

014354 FT



014354 FT
 INTER-AHD OAK LAKE RD
 (T989)
 WHITE CLOUD RD
 0050/2715 (SR4073 SEG 0030/0000)
 015 " DIA CIRC METAL
 0050/2488 LEN=0025 INSTALLED UNKN
 024 " DIA CIRC METAL
 0050/1866 LEN=0025 INSTALLED UNKN

DIR: B TOTAL LEN: 2.719 MI. DIST: 12-5 SR: 4036
 LEFT MUN: UPPER BURRELL T RIGHT MUN: UPPER BURRELL T

0050/1083	015 " DIA	CIRC METAL
0050/0972	LEN=0025	INSTALLED UNKN
0050/0675	015 " DIA	CIRC METAL
	LEN=0025	INSTALLED UNKN
0050/0030	015 " DIA	CIRC METAL
011639 FT	LEN=0025	INSTALLED UNKN
	2 0 64178	0 00 0086+24
	1100 OAK LAKE RD	
	(PRDR)	
0050/0000	LENGTH(AH 2715 BK 3030)	
0040/2024	018 " DIA	CIRC METAL
0040/1478	LEN=0025	INSTALLED UNKN
0040/1009	018 " DIA	CIRC METAL
0040/0785	LEN=0025	INSTALLED UNKN
0040/0252	018 " DIA	CIR PLASTIC
008609 FT	LEN=0035	INSTALLED 2001
	018 " DIA	CIR PLASTIC
	LEN=0025	INSTALLED UNKN
	2 0 64178	0 00 0055+55
	500 OAK LAKE RD	
	(PRDR)	
0040/0000	LENGTH(AH 3030 BK 3479)	
0030/3073	015 " DIA	CIRC METAL
	LEN=0025	INSTALLED 2001
0030/2110	012 " DIA	CIRC CONCR
0030/2025	LEN=0025	INSTALLED UNKN
	IRWIN DR	
	(T650)	
0030/1877	036 " DIA	CIRC METAL
	LEN=0025	INSTALLED UNKN
0030/1259	015 " DIA	CIRC METAL
0030/1114	LEN=0025	INSTALLED UNKN
0030/0909	018 " DIA	CIRC METAL
	LEN=0025	INSTALLED UNKN
	015 " DIA	CIRC METAL
	LEN=0025	INSTALLED 2001

2 0 64178 0 00 0020+76 005130 FT

005130 FT

EXTRACT DATE: 12/18/2023
PRINT DATE: 12/21/2023

ROADWAY MANAGEMENT SYSTEM
SLD COUNTY/SR - ANNUAL PRINT

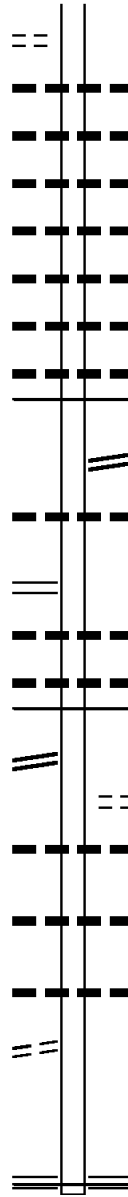
PAGE NUMBER: 1114
COUNTY: WESTMORELAND

DIR: B TOTAL LEN: 2.719 MI.
LEFT MUN: UPPER BURRELL T

DIST: 12-5 SR: 4036
RIGHT MUN: UPPER BURRELL T

RICH HILL RD
(T650)

0030/0000



0030/0000 LENGTH(AH 3479 BK 2076)
018 " DIA CIR PLASTIC
0020/2051 LEN=0040 INSTALLED 2004
012 " DIA CIR CONCR
0020/1819 LEN=0025 INSTALLED UNKN
012 " DIA CIR CONCR
0020/1636 LEN=0025 INSTALLED UNKN
012 " DIA CIR CONCR
0020/1464 LEN=0025 INSTALLED UNKN
012 " DIA CIR CONCR
0020/1351 LEN=0025 INSTALLED UNKN
015 " DIA CIR METAL
0020/0969 LEN=0025 INSTALLED UNKN
015 " DIA CIR METAL
0020/0630 LEN=0030 INSTALLED 2001
0020/0553 MFC BEGIN = E

2 0 64178 0 00 0000+00 003054 FT
SCHAFFER DR
(SR4075 SEG 0020/0000) 0020/0000

MANCHESTER HILL RD
(SR4075 SEG 0010/3511)
NC OAK LAKE RD
036 " DIA CIR PLASTIC
0020/0385 LEN=0055 INSTALLED 2006
003054 FT

MILLIGANTOWN RD
(SR4077 SEG 0010/0000) 0010/2660

0020/0000 LENGTH(AH 2076 BK 3054)
015 " DIA CIR CONCR
0010/3045 LEN=0025 INSTALLED UNKN
018 " DIA CIR METAL
0010/2816 LEN=0025 INSTALLED UNKN
0010/2669 MFC BEGIN = D

RUSTIC LN
(PRDR)

0010/0225
000000 FT

NC MILLIGANTOWN RD
MAPLE DR
(TWP)
0010/2125 024 " DIA CIR CONCR
0010/2090 LEN=0040 INSTALLED UNKN
018 " DIA CIR PLASTIC
0010/1387 LEN=0040 INSTALLED 2001
018 " DIA CIR CONCR
0010/0714 LEN=0045 INSTALLED 2001

000000 FT 2 0 64004 0 04 0291+66
NC STONEY HILL RD
SEVENTH ST
(SR0780 SEG 0090/0000)
MFC BEGIN = E
0010/0000 LENGTH(AH 3054 BK 0000)

EXTRACT DATE: 12/18/2023 ROADWAY MANAGEMENT SYSTEM PAGE NUMBER: 1113
PRINT DATE: 12/21/2023 SLD COUNTY/SR - ANNUAL PRINT COUNTY: WESTMORELAND

DIR: B TOTAL LEN: 1.510 MI. DIST: 12-5 SR: 4035
LEFT MUN: PENN T RIGHT MUN: PENN T

007971 FT



007971 FT BMSN 64/4035/0102/0000
INTER-AHD PLEASANT VALLEY RD
(BORO)
0102/0033 BRIDGE POSTED (TONS)

EXTRACT DATE: 12/18/2023
PRINT DATE: 12/21/2023

ROADWAY MANAGEMENT SYSTEM
SLD COUNTY/SR - ANNUAL PRINT

PAGE NUMBER: 1112
COUNTY: WESTMORELAND

DIR: B
LEFT MUN: PENN T

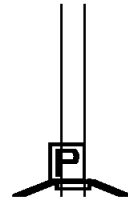
TOTAL LEN: 1.510 MI.

DIST: 12-5
RIGHT MUN: PENN T

SR: 4035

007938 FT

007938 FT 2 0 64089 0 01 0275+60
NC PL PLEASANT VALLEY RD
INTER-BK PLEASANT VALLEY RD
(TWP)



SGL 28 COMB 40
LYONS RUN
BMSBG 64/4035/0102/0000
LENGTH(AH 0033 BK 1155)

007938 FT

0102/0000
007938 FT
7100/0000 LENGTH(AH 1155 BK 3554)

007938 FT

007938 FT
7090/0000 LENGTH(AH 3554 BK 3041)

007938 FT

007938 FT
7080/0000 LENGTH(AH 3041 BK 2456)

007938 FT

007938 FT
7070/0000 LENGTH(AH 2456 BK 3347)

007938 FT

007938 FT
7060/0000 LENGTH(AH 3347 BK 2799)

007938 FT

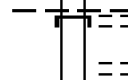
007938 FT
7050/0000 LENGTH(AH 2799 BK 1587)

007938 FT

007938 FT
7042/0000 LENGTH(AH 1587 BK 0792)

007938 FT

007938 FT
7040/0000 LENGTH(AH 0792 BK 2435)
INTER-AHD SANDY HILL RD
(TWP)



0030/2435 MANOR B
CAMERON DR
(BORO)

GOLDIE LN
(BORO)

0030/1400

0030/1460 018 "DIA CIRC METAL
LEN=0035 INSTALLED UNKN



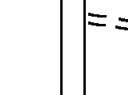
0030/1070 018 "DIA CIRC METAL
LEN=0035 INSTALLED UNKN



0030/0295 MOUNT PLEASANT BL
(BORO)
018 "DIA CIRC METAL
LEN=0035 INSTALLED UNKN

005503 FT

005503 FT 2 0 64089 0 01 0060+81
LONGVIEW DR
(BORO)



0030/0000 LENGTH(AH 2435 BK 2075)

018 "DIA CIR PLASTIC

DIR: B TOTAL LEN: 1.510 MI. DIST: 12-5 SR: 4035
 LEFT MUN: MANOR B RIGHT MUN: MANOR B

Street Name	Segment ID	Length	Material	Status
BRIAR LN (TWP)	0020/0970	0020/0981	LEN=0040	INSTALLED UNKN
		0020/0701	018 "DIA LEN=0035	CIRC METAL INSTALLED UNKN
NIKE RD (TWP)	0020/0320	0020/0439	018 "DIA LEN=0030	CIR PLASTIC INSTALLED UNKN
	003428 FT	0020/0014	018 "DIA LEN=0030	CIRC METAL INSTALLED UNKN
SEPTEMBER LN (PRDR)		003428 FT	2 0 64089	0 00 0034+45
		0020/0000	LENGTH(AH 2075 BK 3428)	EATON ST
		0010/3315	(PRDR)	018 "DIA LEN=0035
		0010/3285	015 "DIA LEN=0030	CIRC METAL INSTALLED UNKN
		0010/3200	018 "DIA LEN=0035	CIR PLASTIC INSTALLED UNKN
		0010/2786	018 "DIA LEN=0030	CIRC METAL INSTALLED UNKN
		0010/2485	018 "DIA LEN=0030	CIRC METAL INSTALLED UNKN
		0010/2106	MANOR NORTH HUNTINGDON T	024 "DIA LEN=0037
		0010/1512	024 "DIA LEN=0075	CIRC CONCR INSTALLED UNKN
		0010/1511	FAIRVIEW DR (BORO)	018 "DIA LEN=0035
OAKSIDE DR (PRDR)	0010/1470	0010/1470	018 "DIA LEN=0035	CIRC METAL INSTALLED UNKN
		0010/1313	018 "DIA LEN=0030	CIRC METAL INSTALLED UNKN
		0010/0520	NORTH HUNTINGDON MANOR B	015 "DIA LEN=0030
		0010/0436	018 "DIA LEN=0030	CIRC CONCR INSTALLED UNKN
		0010/0272	018 "DIA LEN=0030	CIRC METAL INSTALLED UNKN
	000000 FT	0010/0111	000000 FT	2 0 64089
	0010/0000	NC SA NANDY HILL RD MANOR RD (SR0993 SEG 0160/0999) MFC BEGIN = D	LENGTH(AH 3428 BK 0000)	

MAIN ST 032152 FT
 (SR0066 SEG 0430/1435) 0110/3415

	032152 FT	MAIN ST
==	0110/3415	(SR0066 SEG 0430/1435)
==	0110/3297	024 " DIA CIRC CONCR
==	0110/3124	LEN=0035 INSTALLED 2007
==	0110/3083	RETAINING WALL END
==	0110/2993	BMSID 64/4034/0110/3083
==	0110/2902	RETAINING WALL BEGIN
==	0110/2833	BMSID 64/4034/0110/3083
		RETAINING WALL END
		BMSID 64/4034/0110/2902
		RETAINING WALL BEGIN
		BMSID 64/4034/0110/2902
		024 " DIA CIRC CONCR
		LEN=0035 INSTALLED 2007
		HANCOCK AV
		(SR4105 SEG 0004/1815)
	0110/1407	015 " DIA CIR PLASTIC
	0110/1385	LEN=0030 INSTALLED 2007
	0110/1343	015 " DIA CIRC METAL
	0110/1175	LEN=0030 INSTALLED 2007
	0110/1155	018 " DIA CIR PLASTIC
	0110/1010	LEN=0040 INSTALLED UNKN
	0110/1005	THORN ST
	0110/0730	(BORO)
		024 " DIA CIRC CONCR
		LEN=0032 INSTALLED 2007
		AIKENS ST
		(BORO)
		VISTA DR
		(BORO)
	028737 FT	2 0 64012 0 01 0286+93
		173 ORR AV
		(PRDR)
		MFC BEGIN = C
	0110/0000	LENGTH(AH 3415 BK 2275)
	0100/1820	VISTA DR
		(BORO)

028737 FT

EXTRACT DATE: 12/18/2023
PRINT DATE: 12/21/2023

ROADWAY MANAGEMENT SYSTEM
SLD COUNTY/SR - ANNUAL PRINT

PAGE NUMBER: 1109
COUNTY: WESTMORELAND

DIR: B TOTAL LEN: 6.089 MI.
LEFT MUN: OKLAHOMA B

DIST: 12-5 SR: 4034
RIGHT MUN: OKLAHOMA B

Stationing	Notes	Stationing	Notes
		0100/1358	018 " DIA CIRC METAL LEN=0045 INSTALLED 2007
		0100/0596	018 " DIA CIRC METAL LEN=0035 INSTALLED 2007
026462 FT		0100/0226	018 " DIA CIRC METAL LEN=0045 INSTALLED 2007
		026462 FT	2 0 64012 0 01 0264+18 OKLAHOMA WASHINGTON T
		0100/0000	LENGTH(AH 2275 BK 2470) 018 " DIA CIRC CONCR
		0096/2231	LEN=0030 INSTALLED 2007 WASHINGTON
		0096/1725	ALLEGHENY T
		0096/0517	024 " DIA CIR PLASTIC LEN=0045 INSTALLED 2007
MT VERNON DR (T397)	0096/0415		
		0096/0114	018 " DIA CIRC METAL LEN=0045 INSTALLED 2007
TO 0356/0042 SH (CONN)	0096/0105	0096/0105	FROM 0356/0042 SH (CONN)
		0096/0073	018 " DIA CIR PLASTIC LEN=0040 INSTALLED 2007
2 0 64012 0 01 0239+48	023992 FT	023992 FT	R AV INTER-BK
SERPENTINE AV (SR0356 SEG 0042/1585)	0096/0000	0096/0000	SERPENTINE AV (SR0356 SEG 0042/1585)
	023992 FT	023992 FT	LTH AH 002470 BK 000180
		7092/0000	LTH AH 000180 BK 000335
		INTER-AHD	SERPENTINE AV (SR0356 SEG 0042/1405)
		0090/0335	SERPENTINE AV (SR0356 SEG 0042/1405)
023657 FT		023657 FT	2 0 64012 0 01 0235+70 WMLD CO WATER AUTH PI (BORO)
		0090/0000	LENGTH(AH 0335 BK 3421)
		0080/3083	BMS EN 64/4034/0080/3022
		0080/3022	2 0 64012 0 01 0231+93 PINE RUN BMSBG 64/4034/0080/3022
RIDGEVIEW DR (T691)	0080/2758		
PALOMINO LN (PRDR)	0080/2640		

DIR: B TOTAL LEN: 6.089 MI. DIST: 12-5 SR: 4034
 LEFT MUN: ALLEGHENY T RIGHT MUN: ALLEGHENY T

Stationing	Length	Material	Notes
0080/2400	0024	015" DIA CIRC CONCR	INSTALLED 2007
0080/2110	0020	015" DIA CIRC METAL	INSTALLED 2007
0080/0993	0045	015" DIA CIRC METAL	INSTALLED 2007
0080/0889	0071	018" DIA CIRC METAL	INSTALLED 2007
0080/0620	0030	018" DIA CIRC METAL	INSTALLED 2007
0080/0305	0040	018" DIA CIRC METAL	INSTALLED 2007
020236 FT	64012	015" DIA CIRC METAL	INSTALLED 2007
0080/0000	3421	018" DIA CIRC CONCR	INSTALLED 2007
0070/2650	0030	018" DIA CIRC METAL	INSTALLED 2007
0070/2502	0035	018" DIA CIRC METAL	INSTALLED 2007
0070/1912	0050	018" DIA CIRC METAL	INSTALLED 2007
0070/1890	0000		
0070/1536	0040	018" DIA CIRC METAL	INSTALLED 2007
0070/1041	0040	015" DIA CIRC METAL	INSTALLED 2007
0070/0110	0030	018" DIA CIR PLASTIC	INSTALLED 2007
0070/0000	3049	036" DIA CIRC METAL	INSTALLED 2007
0060/1835	0040	018" DIA CIRC METAL	INSTALLED 2007
0060/1496	0040	018" DIA CIRC METAL	INSTALLED 2007
0060/0718	0040	036" DIA CIRC CONCR	INSTALLED 2007
0060/0095	0040	036" DIA CIRC METAL	INSTALLED 2007
015224 FT			

YETKA LN
(PRDR)

2 0 64012 0 01 0171+00 017187 FT
 PARK RD
 (T550)

2 0 64012 0 01 0149+75 015224 FT
 NORTHMORELAND RD

EXTRACT DATE: 12/18/2023
PRINT DATE: 12/21/2023

ROADWAY MANAGEMENT SYSTEM
SLD COUNTY/SR - ANNUAL PRINT

PAGE NUMBER: 1107
COUNTY: WESTMORELAND

DIR: B TOTAL LEN: 6.089 MI.
LEFT MUN: ALLEGHENY T

DIST: 12-5 SR: 4034
RIGHT MUN: ALLEGHENY T

(CNTY)

0060/0000

==

0060/0000 LENGTH(AH 1963 BK 2297)

==

0050/1221

GROSSHEIM RD
(PRDR)

0050/0720

048 "DIA CIRC PLASTIC
LEN=0035 INSTALLED 2007

012927 FT

012927 FT

2 0 64012 0 01 0128+76
018 "DIA CIRC CONCR
LEN=0035 INSTALLED 2007

0050/0000

LENGTH(AH 2297 BK 3588)
018 "DIA CIRC METAL

0040/3214

LEN=0025 INSTALLED 2007

BRANCH LN
(PRDR)

0040/2830

==

0040/2478

036 "DIA CIRC METAL
LEN=0035 INSTALLED 2007

0040/1798

015 "DIA CIRC METAL
LEN=0025 INSTALLED 2007

0040/1670

015 "DIA CIRC METAL
LEN=0030 INSTALLED 2007

0040/1490

018 "DIA CIRC METAL
LEN=0036 INSTALLED 2007

0040/1120

048 "DIA CIRC METAL
LEN=0045 INSTALLED 2007

==

0040/0907

SPRING HOLLOW RD
(TWP)

009339 FT

009339 FT

2 0 64012 0 01 0092+68
018 "DIA CIRC CONCR
LEN=0035 INSTALLED 2007

0040/0000

LENGTH(AH 3588 BK 3282)

0030/2204

024 "DIA CIRC METAL
LEN=0035 INSTALLED 2007

0030/1830

015 "DIA CIRC METAL
LEN=0030 INSTALLED 2007

==

0030/1717

WHITE CLOUD RD
(SR4073 SEG 0050/0000)
JOYCE ST

==

0030/1524

(T677)

0030/1235

018 "DIA CIRC CONCR
LEN=0030 INSTALLED 2007

RICH HILL RD
(T650)

0030/0960

==

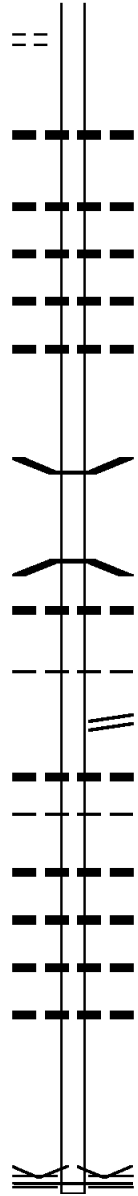
0030/0960

RICH HILL RD
(T650)

DIR: B TOTAL LEN: 6.089 MI. DIST: 12-5 SR: 4034
 LEFT MUN: ALLEGHENY T RIGHT MUN: ALLEGHENY T

NEWELL LN
 (PRDR)

0030/0340
 006057 FT



006057 FT 2 0 64012 0 01 0059+84
 036 "DIA CIR PLASTIC
 LEN=0060 INSTALLED 2007
 LENGTH(AH 3282 BK 3185)
 0030/0000
 0020/2445 015 "DIA CIRC CONCR
 LEN=0032 INSTALLED 2007
 018 "DIA CAST IRON
 0020/2240 LEN=0040 INSTALLED 2007
 018 "DIA CIRC CONCR
 0020/1891 LEN=0040 INSTALLED 2007
 024 "DIA CIR PLASTIC
 0020/1678 LEN=0060 INSTALLED 2007
 0020/0010 BMS EN 64/4034/0020/0000
 002872 FT 2 0 64012 0 01 0027+93
 CHARTIERS RN
 BMSBG 64/4034/0020/0000
 0020/0000 LENGTH(AH 3185 BK 2872)
 018 "DIA CIRC CONCR
 0010/2573 LEN=0030 INSTALLED 2007
 ALLEGHENY
 0010/1919 UPPER BURRELL T
 SCHAFER DR
 0010/1650 (SR4075 SEG 0050/2095)
 018 "DIA CIR PLASTIC
 0010/1630 LEN=0070 INSTALLED 2007
 UPPER BURRELL
 0010/1499 ALLEGHENY T
 018 "DIA CIR PLASTIC
 0010/1355 LEN=0040 INSTALLED 2007
 024 "DIA CIR PLASTIC
 0010/0885 LEN=0045 INSTALLED 2007
 018 "DIA CIR PLASTIC
 0010/0710 LEN=0045 INSTALLED 2007
 048"H 72"W CON BOX CUL
 0010/0167 LEN=0030 INSTALLED 2007
 000000 FT 2 0 64012 0 00 0000+00
 VILLAGE: MARKLE
 NC MA MARKLE RD
 MELWOOD RD
 (SR4048 SEG 0050/0360)
 MFC BEGIN = D
 0010/0000 LENGTH(AH 2872 BK 0000)

002872 FT

000000 FT

EXTRACT DATE: 12/18/2023 ROADWAY MANAGEMENT SYSTEM PAGE NUMBER: 1105
PRINT DATE: 12/21/2023 SLD COUNTY/SR - ANNUAL PRINT COUNTY: WESTMORELAND

DIR: B TOTAL LEN: 3.497 MI. DIST: 12-5 SR: 4033
LEFT MUN: MURRYSVILLE B RIGHT MUN: MURRYSVILLE B

018463 FT
018463 FT
018463 FT



018463 FT
7180/0000 LENGTH(AH 2112 BK 1950)
018463 FT
7170/0000 LENGTH(AH 1950 BK 3043)
018463 FT

EXTRACT DATE: 12/18/2023
PRINT DATE: 12/21/2023

ROADWAY MANAGEMENT SYSTEM
SLD COUNTY/SR - ANNUAL PRINT

PAGE NUMBER: 1104
COUNTY: WESTMORELAND

DIR: B TOTAL LEN: 3.497 MI.
LEFT MUN: MURRYSVILLE B

DIST: 12-5 SR: 4033
RIGHT MUN: MURRYSVILLE B

Stationing	Description	Stationing	Description
018463 FT		7160/0000	LENGTH(AH 3043 BK 3713)
018463 FT		018463 FT	
018463 FT		7150/0000	LENGTH(AH 3713 BK 3373)
018463 FT		018463 FT	
018463 FT		7140/0000	LENGTH(AH 3373 BK 3395)
018463 FT		018463 FT	
018463 FT		7130/0000	LENGTH(AH 3395 BK 3334)
018463 FT		018463 FT	
018463 FT		7120/0000	LENGTH(AH 3334 BK 2684)
018463 FT		018463 FT	
018463 FT		7110/0000	LENGTH(AH 2684 BK 1671)
018463 FT		018463 FT	
018463 FT		7100/0000	LENGTH(AH 1671 BK 2298)
018463 FT		018463 FT	
018463 FT		7090/0000	LENGTH(AH 2298 BK 2311)
018463 FT		018463 FT	
018463 FT		7080/0000	LENGTH(AH 2311 BK 1260)
(TBK SR4033)SARDIS RD	INTER-AHD	INTER-AHD	(TBK SR4033)SARDIS RD
(BORO)			(TWP)
OLD WILLIAM PENN HW			OLD WILLIAM PENN HW
(BORO)			(TWP)
0077/1260		0076/1260	
BEATTY ST			
(BORO)			
0077/1025			
015 "DIA CIRC CONCR		0076/0960	018 "DIA CIRC CONCR
LEN=0070 INSTALLED UNKN			LEN=0020 INSTALLED UNKN
0077/0960			
TO 0022/0011 SH		0076/0895	FROM 0022/0011 SH
(CONN)			(CONN)
0077/0895			
NC VINCENT HALL RD		0076/0790	018 "DIA CIRC CONCR
WILLIAM PENN HW			LEN=0030 INSTALLED UNKN
(SR0022 SEG 0011/1725)			NC VINCENT HALL RD
(SR0022 SEG 0010/1770)			WILLIAM PENN HW
0077/0740			(SR0022 SEG 0011/1725)
FROM 0022/0010 SH		0076/0730	(SR0022 SEG 0010/1770)
(CONN)			TO 0022/0010 SH
0077/0620		0076/0620	(CONN)
			FROM BRAWN RD
		0076/0455	(CONN)
BRAWN RD			BRAWN RD
(BORO)		0076/0185	(BORO)
015 "DIA CIRC CONCR			
LEN=0025 INSTALLED UNKN		0076/0094	BMSEN 64/4033/0076/0040
BMSEN 64/4033/0076/0040			0 0 00000 0 00 0000+00
0 0 00000 0 00 0000+00			TURTLE CREEK
TURTLE CREEK			

EXTRACT DATE: 12/18/2023
PRINT DATE: 12/21/2023

ROADWAY MANAGEMENT SYSTEM
SLD COUNTY/SR - ANNUAL PRINT

PAGE NUMBER: 1103
COUNTY: WESTMORELAND

DIR: B TOTAL LEN: 3.497 MI.
LEFT MUN: MURRYSVILLE B

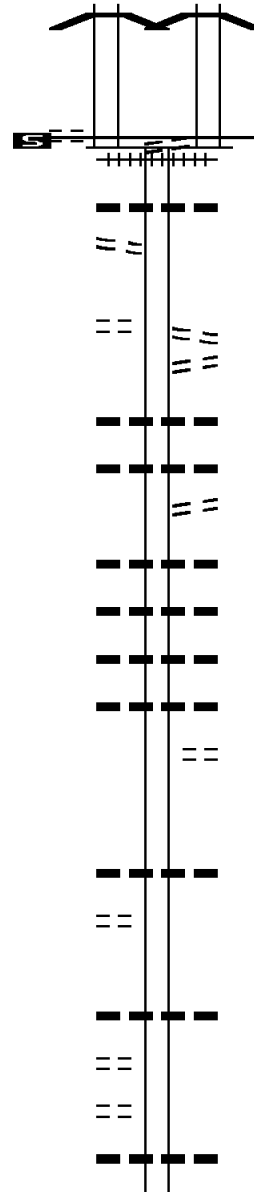
DIST: 12-5 SR: 4033
RIGHT MUN: MURRYSVILLE B

BMSBG 64/4033/0076/0040 0077/0040
0 0 00000 0 00 0000+00 017203 FT
MEADOWBROOK RD
(BORO)
MFC BEGIN = D
LENGTH(AH 1260 BK 0415) 0077/0000

TORRANCE ST
(BORO)
2 0 64089 0 02 0384+27 016788 FT
GRIST MILL LN
(BORO)
0070/0170
016788 FT
0070/0000

HILL TOP DR
(TWP)
0050/2140

CHELSTEAD WY
(PRDR)
MURRAY HIGHLANDS CR
(PRDR)
0050/0890
0050/0500



0076/0040 017203 FT
BMSBG 64/4033/0076/0040
2 0 64089 0 02 0388+42
MEADOWBROOK RD
(BORO)
MFC BEGIN = D
LENGTH(AH 1260 BK 0415)
0076/0000 (AAR 504682F) #TRKS 01
0070/0355 018 " DIA CIRC CONCR
0070/0318 LEN=0040 INSTALLED UNKN

016788 FT PLEASANT VALLEY RD
(BORO)
0070/0000 LENGTH(AH 0415 BK 2550)
0060/2400 LC FOR PLEASANT VALLEY
(CONN)
0060/2021 018 " DIA CIR PLASTIC
LEN=0038 INSTALLED UNKN
0060/1770 018 " DIA CIRC CONCR
LEN=0145 INSTALLED UNKN
0060/1540 PARK LN
(TWP)
0060/1219 018 " DIA CIRC CONCR
LEN=0035 INSTALLED UNKN
0060/1038 018 " DIA CIRC CONCR
LEN=0035 INSTALLED UNKN
0060/0873 018 " DIA CIRC CONCR
LEN=0035 INSTALLED UNKN
0060/0702 024 " DIA CIR PLASTIC
LEN=0030 INSTALLED UNKN
0060/0605 BELLA VISTA CT
(TWP)

014238 FT 014238 FT 2 0 64086 0 01 0143+22
018 " DIA CIRC CONCR
LEN=0045 INSTALLED UNKN
0060/0000 LENGTH(AH 2550 BK 2610)

0050/1084 024 " DIA CIRC METAL
LEN=0030 INSTALLED UNKN

0050/0455 018 " DIA CIRC CONCR
LEN=0040 INSTALLED UNKN
018 " DIA CIRC CONCR

EXTRACT DATE: 12/18/2023
PRINT DATE: 12/21/2023

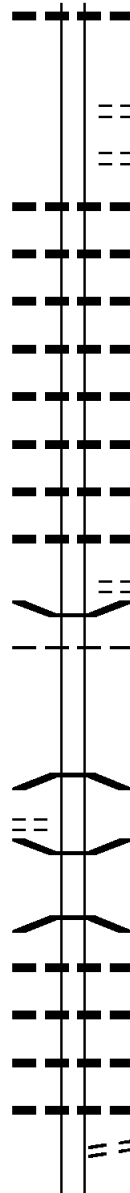
ROADWAY MANAGEMENT SYSTEM
SLD COUNTY/SR - ANNUAL PRINT

PAGE NUMBER: 1102
COUNTY: WESTMORELAND

DIR: B TOTAL LEN: 3.497 MI.
LEFT MUN: MURRYSVILLE B

DIST: 12-5 SR: 4033
RIGHT MUN: MURRYSVILLE B

011628 FT



0050/0056 LEN=0025 INSTALLED UNKN
011628 FT 2 0 64086 0 01 0116+88
2913 TRAFFORD RD
(PRDR)
5 0050/0000 LENGTH(AH 2610 BK 3543)
LYONS TRAIL DR
(TWP)
0040/3170 018 " DIA CIRC CONCR
0040/2945 LEN=0040 INSTALLED UNKN
018 " DIA CIRC CONCR
0040/2456 LEN=0040 INSTALLED UNKN
018 " DIA CIRC CONCR
0040/1911 LEN=0045 INSTALLED UNKN
060 " DIA CIRC METAL
0040/1816 LEN=0045 INSTALLED UNKN
015 " DIA CIR PLASTIC
0040/1307 LEN=0040 INSTALLED UNKN
024 " DIA CIRC METAL
0040/1146 LEN=0036 INSTALLED UNKN
018 " DIA CIRC CONCR
0040/0754 LEN=0050 INSTALLED UNKN
018 " DIA CIRC CONCR
0040/0365 LEN=0040 INSTALLED UNKN
LYONS RUN RD
0040/0165 (BORO)
0040/0099 BMSSEN 64/4033/0040/0000
MURRYSVILLE
0040/0052 PENN T
008085 FT 2 0 64086 0 01 0081+28
NC TRAFFORD RD
LYONS RUN
5 0040/0000 BMSBG 64/4033/0040/0000
LENGTH(AH 3543 BK 3444)
0030/3237 BMSSEN 64/7076/9900/5958
2 0 64086 0 01 0046+38
1-76
0030/3043 BMSBG 64/7076/9900/5958
015 " DIA CIRC CONCR
0030/2594 LEN=0045 INSTALLED UNKN
036 " DIA CIRC METAL
0030/2300 LEN=0045 INSTALLED UNKN
018 " DIA CIRC CONCR
0030/1801 LEN=0045 INSTALLED UNKN
015 " DIA CIRC METAL
0030/1534 LEN=0045 INSTALLED UNKN
ASHFORD LN
0030/1350 (PRDR)
018 " DIA CIRC CONCR

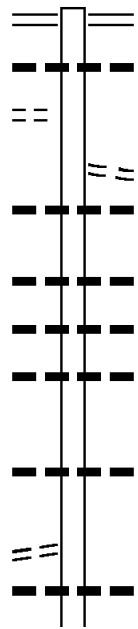
MASSUNG LN
(PRDR)

0030/3345

DIR: B TOTAL LEN: 3.497 MI. DIST: 12-5 SR: 4033
 LEFT MUN: PENN T RIGHT MUN: PENN T

Location	Segment ID	Length (FT)	Material / Notes
	0030/1206	0045	INSTALLED UNKN 018" DIA CIRC CONCR
	0030/1009	0045	INSTALLED UNKN HEMLOCK RD
	0030/0535		(BORO)
	0030/0306	0045	INSTALLED UNKN 015" DIA CIRC METAL
	0030/0214	0045	INSTALLED UNKN 024" DIA CIRC METAL
004641 FT	004641 FT		2 0 64086 0 01 0046+38 MCDERMOTT RD
	0030/0000		(T458) LENGTH(AH 3444 BK 2064) MEADOWBROOK RD
	0020/1655		(T879)
	0020/1596		012" DIA CIRC CONCR LEN=0048 INSTALLED UNKN
CYPRESS CT (BORO)	0020/0605		CYPRESS CT (BORO)
002577 FT	0020/0010		015" DIA CIR PLASTIC LEN=0030 INSTALLED 2001 2 0 64086 0 01 0025+10 SHADY DR (BORO)
SHADY DR (BORO)	0020/0000		LENGTH(AH 2064 BK 2577)
0010/2535	0010/2209		015" DIA CIRC METAL LEN=0040 INSTALLED UNKN
HOME DR (BORO)	0010/1900		
	0010/1575		B TURTLE CK. STRUCTURE LENGTH 8 FT BMSID 64/4033/0010/1575 040" DIA CIRC METAL
	0010/1401		LEN=0060 INSTALLED 1996 CHERRY DR
SANDRA DR (BORO)	0010/1250		(BORO)
0010/1040	0010/1040		
000000 FT	000000 FT		2 0 64086 0 00 0000+00 TRAFFORD HARRISON CITY (SR0130 SEG 0072/0000)
TRAFFORD HARRISON CITY (SR0130 SEG 0072/0000)	0010/0000		NC MU RRYSVILLE RD MFC BEGIN = D LENGTH(AH 2577 BK 0000)

	030984 FT		030984 FT	GOLDEN MILE HW (SR0400 SEG 0080/1743) (SR0400 SEG 0081/1569) 015 " DIA CIRC METAL LEN=0060 INSTALLED UNKN
			0120/2710	
			0120/2664	
WILMA DR (T642)	0120/2260			TURKEY RIDGE RD (T969) 018 " DIA CIR PLASTIC LEN=0055 INSTALLED UNKN
			0120/2026	
			0120/2007	
			0120/1191	036 " DIA CIRC METAL LEN=0035 INSTALLED UNKN 018 " DIA CIR PLASTIC LEN=0030 INSTALLED UNKN
			0120/0674	024 " DIA CIRC METAL LEN=0025 INSTALLED UNKN
	028274 FT		0120/0415	2 0 64015 0 00 0026+77 015 " DIA CIR PLASTIC LEN=0025 INSTALLED UNKN
			0120/0000	LENGTH(AH 2710 BK 3620)
SHINGLER DR (TWP)	0110/2800			018 " DIA CIR PLASTIC LEN=0030 INSTALLED UNKN
			0110/2530	



DIR: B TOTAL LEN: 5.868 MI. DIST: 12-5 SR: 4032
 LEFT MUN: WASHINGTON T RIGHT MUN: WASHINGTON T

Left Side Description	Left Side Stationing	Right Side Description	Right Side Stationing
BEARS LN (PRDR)	0110/0825	MEADOW HIGHLANDS DR (TWP)	0110/1612
2 0 64015 0 00 0059+96	024654 FT	WASHINGTON UPPER BURRELL T	0110/0296
HUNT VALLEY DR (TWP)	0110/0000	NC CAMP NANCY RD	024654 FT
	023554 FT	LENGTH(AH 3620 BK 1100)	0110/0000
		2 0 64015 0 00 0093+46	023554 FT
		BORLAND DR (T650)	
		UPPER BURRELL WASHINGTON T	
		LENGTH(AH 1100 BK 3805)	0100/0000
		024 " DIA CIRC CONCR	0090/3550
		LEN=0030 INSTALLED UNKN	
		PROMINENCE DR (TWP)	0090/3455
HUNT VALLEY RD (TWP)	0090/2265	PROMINENCE DR (TWP)	0090/2265
		018 " DIA CIRC CONCR	0090/0458
		LEN=0040 INSTALLED 1996	
		018 " DIA CIRC CONCR	0090/0120
		LEN=1310 INSTALLED UNKN	
		018 " DIA CIRC CONCR	0090/0090
		LEN=0020 INSTALLED UNKN	
		036 " DIA CIR PLASTIC	0090/0060
		LEN=0337 INSTALLED 2000	
		NC HUNT VALLEY DR	
		INTER-BK SEVENTH ST	
2 0 64015 0 00 0118+02	019749 FT	(SR0780 SEG 0150/0330)	019749 FT
SEVENTH ST (SR0780 SEG 0150/0330)	0090/0000	MFC BEGIN = E	0090/0000
	019749 FT	LTH AH 003805 BK 000330	019749 FT
		7082/0000	0080/2410
		INTER-AHD SEVENTH ST	
SEVENTH ST (SR0780 SEG 0150/0000)	0080/2410	(SR0780 SEG 0150/0000)	
		UPPER BURRELL T	0080/2410

DIR: B TOTAL LEN: 5.868 MI. DIST: 12-5 SR: 4032
 LEFT MUN: UPPER BURRELL T RIGHT MUN: UPPER BURRELL T

---	---	0080/2370	015 " DIA	CIRC CONCR
---	---		LEN=0045	INSTALLED UNKN
---	---	0080/2165	015 " DIA	CIR PLASTIC
---	---		LEN=0040	INSTALLED 2007
---	---	0080/1980	018 " DIA	CIR PLASTIC
---	---		LEN=0040	INSTALLED 2000
---	---	0080/1243	015 " DIA	CIR PLASTIC
---	---		LEN=0050	INSTALLED 2007
	017339 FT	017339 FT	2 0 64018	0 01 0160+14
---	---	5 0080/0000	018 " DIA	CIR PLASTIC
---	---		LEN=0070	INSTALLED 1997
---	---	0070/2581	LENGTH(AH 2410 BK 2810)	
---	---		018 " DIA	CIR PLASTIC
---	---	0070/2195	LEN=0050	INSTALLED 2007
---	---		018 " DIA	CIR PLASTIC
---	---		LEN=0035	INSTALLED UNKN
			BORLAND DR	
			(TWP)	
---	---	0070/1530	024 " DIA	CIRC METAL
---	---		LEN=0040	INSTALLED UNKN
---	---	0070/0802	015 " DIA	CIR PLASTIC
---	---		LEN=0035	INSTALLED UNKN
---	---	0070/0422	018 " DIA	CIR PLASTIC
---	---		LEN=0040	INSTALLED UNKN
	014529 FT	014529 FT	2 0 64018	0 01 0132+37
		5 0070/0000	LENGTH(AH 2810 BK 3060)	
			BORLAND DR	
			(TWP)	
---	---	0060/2442	015 " DIA	CIR PLASTIC
---	---		LEN=0030	INSTALLED UNKN
---	---	0060/2185	015 " DIA	CIR PLASTIC
---	---		LEN=0040	INSTALLED UNKN
---	---	0060/1852	015 " DIA	CIR PLASTIC
---	---		LEN=0030	INSTALLED UNKN
---	---	0060/1274	015 " DIA	CIRC METAL
---	---		LEN=0035	INSTALLED UNKN
---	---	0060/1049	024 " DIA	CIR PLASTIC
---	---		LEN=0030	INSTALLED 2000
		POI 0060/0675	(APRA)	EDGAR INDUSTRIES
---	---	0060/0360	015 " DIA	CIR PLASTIC
---	---		LEN=0038	INSTALLED 2000
	011469 FT	011469 FT	2 0 64018	0 01 0101+35
---	---		015 " DIA	CIR PLASTIC
---	---		LEN=0030	INSTALLED UNKN

HUNTER HILL RD
(T650)

EXTRACT DATE: 12/18/2023
PRINT DATE: 12/21/2023

ROADWAY MANAGEMENT SYSTEM
SLD COUNTY/SR - ANNUAL PRINT

PAGE NUMBER: 1097
COUNTY: WESTMORELAND

DIR: B TOTAL LEN: 5.868 MI.
LEFT MUN: UPPER BURRELL T

DIST: 12-5 SR: 4032
RIGHT MUN: UPPER BURRELL T

Station	Length	Material	Status
0060/0000	018"	DIA CIR PLASTIC	INSTALLED UNKN
0050/2543	LEN=0035		INSTALLED UNKN
WHITTEN HOLLOW RD (TWP)			
0050/1649	018"	DIA CIR PLASTIC	INSTALLED UNKN
0050/0795	LEN=0025		INSTALLED UNKN
0050/0238	015"	DIA CIR PLASTIC	INSTALLED UNKN
008473 FT	LEN=0035		INSTALLED UNKN
008473 FT	2 0 64018	0 01 0071+59	
0050/0000	015"	DIA CIR PLASTIC	INSTALLED UNKN
0040/2556	LEN=0025		INSTALLED UNKN
0040/2246	LENGTH(AH 2996 BK 2648)		
0040/2051	015"	DIA CIR METAL	INSTALLED UNKN
0040/1821	LEN=0035		INSTALLED UNKN
0040/1215	015"	DIA CIR PLASTIC	INSTALLED UNKN
HIDDEN ACRES LN (PRDR)			
0040/1200	018"	DIA CIR PLASTIC	INSTALLED UNKN
0040/0904	LEN=0001		INSTALLED UNKN
0040/0445	018"	DIA CIR PLASTIC	INSTALLED UNKN
005825 FT	LEN=0035		INSTALLED UNKN
005825 FT	024"	DIA CIR PLASTIC	INSTALLED 1996
0040/0000	LEN=0030		INSTALLED 1996
0030/1268	2 0 64018	0 01 0045+11	
0030/1239	015"	DIA CIR CONC	INSTALLED UNKN
0030/0855	LEN=0030		INSTALLED UNKN
0030/0417	LENGTH(AH 2648 BK 1614)		
004211 FT	015"	DIA CIR CONC	INSTALLED UNKN
0030/0000	LEN=0035		INSTALLED UNKN
0020/1410	024"	DIA CIR PLASTIC	INSTALLED UNKN
	LEN=0035		INSTALLED UNKN
	015"	DIA CIR PLASTIC	INSTALLED UNKN
	LEN=0030		INSTALLED UNKN
	2 0 64018	0 01 0028+73	
	036"	DIA CIR PLASTIC	INSTALLED UNKN
	LEN=0025		INSTALLED UNKN
	LENGTH(AH 1614 BK 1791)		
	018"	DIA CIR PLASTIC	INSTALLED UNKN
	LEN=0045		INSTALLED UNKN

DIR: B TOTAL LEN: 5.868 MI. DIST: 12-5 SR: 4032
 LEFT MUN: UPPER BURRELL T RIGHT MUN: UPPER BURRELL T

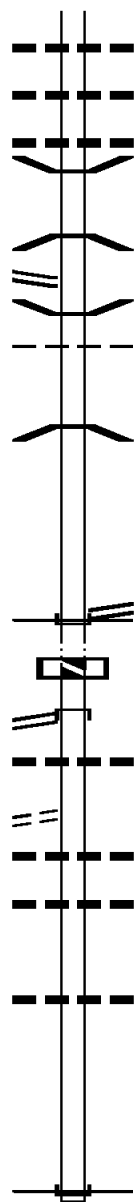
UPPER DRENNEN RD
 (SR4065 SEG 0010/0000) 0020/0762

002420 FT

GREENSBURG RD
 (SR0366 SEG 0152/0990) 0010/2420

DRENNEN RD
 (TWP) 0010/1989

000000 FT



0020/1290 018 " DIA CIR PLASTIC
 LEN=0040 INSTALLED UNKN
 0020/1165 015 " DIA CIRC CONCR
 LEN=0035 INSTALLED 2000
 0020/1048 018 " DIA CIR PLASTIC
 LEN=0040 INSTALLED UNKN
 0020/0905 BMSSEN 64/4032/0020/0884
 2 0 64018 0 00 0012+24
 PUCKETA CK.
 0020/0884 BMSBG 64/4032/0020/0884
 0020/0350 BMSSEN 64/4032/0020/0305
 UPPER BURRELL
 0020/0325 MURRYSVILLE B
 2 0 64018 0 00 0006+47
 PUCKETA CK.
 0020/0305 BMSBG 64/4032/0020/0305
 002420 FT 2 0 64018 0 00 0003+45
 GREENSBURG RD
 (SR0366 SEG 0162/0000)
 NC ME ERWIN RD
 INTER-BK GREENSBURG RD
 (SR0366 SEG 0162/0000)
 MFC BEGIN = D
 0020/0000 LTH AH 001791 BK 000749
 002420 FT
 7016/0000 LTH AH 000749 BK 002420
 INTER-AHD GREENSBURG RD
 0010/2420 (SR0366 SEG 0152/0990)
 0010/2242 024 " DIA CIRC METAL
 LEN=0040 INSTALLED UNKN
 0010/1875 015 " DIA CIR PLASTIC
 LEN=0040 INSTALLED 2000
 0010/1684 015 " DIA CIR PLASTIC
 LEN=0040 INSTALLED UNKN
 0010/0708 018 " DIA CIR PLASTIC
 LEN=0035 INSTALLED UNKN
 000000 FT 1 0 00737 1 00 0000+00
 NC DR DRENNEN RD
 INTER-BK DRENNEN RD
 (SR2072 SEG 0020/3254)
 MFC BEGIN = E
 BK-ALLEGHENY (02)
 0010/0000 LENGTH(AH 2420 BK 0000)

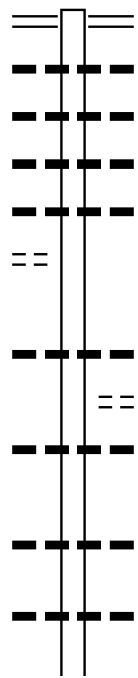
DIR: B TOTAL LEN: 3.133 MI. DIST: 12-5 SR: 4031
 LEFT MUN: PENN T RIGHT MUN: PENN T

DEER RUN RD
 (PRDR)

016542 FT

0060/1390

014128 FT



016542 FT	TRAFFORD HARRISON CITY
0060/2414	(SR0130 SEG 0092/0870)
0060/2198	018 "DIA CIR PLASTIC
0060/1950	LEN=0035 INSTALLED 2007
0060/1634	018 "DIA CIR PLASTIC
0060/1406	LEN=0030 INSTALLED 2007
	018 "DIA CIR METAL
	LEN=0030 INSTALLED 2007
	036 "DIA CIRC CONCR
	LEN=0180 INSTALLED 2007
	015 "DIA CIRC METAL
0060/0403	LEN=0403 INSTALLED UNKN
0060/0395	CLEMONS LN
	(TWP)
0060/0360	036 "DIA CIRC METAL
014128 FT	LEN=0030 INSTALLED 2007
0060/0000	2 0 64088 0 01 0141+50
	LENGTH(AH 2414 BK 2454)
0050/2035	015 "DIA CIR PLASTIC
	LEN=0020 INSTALLED 2007
0050/1170	015 "DIA CIR PLASTIC
	LEN=0045 INSTALLED 2007
	018 "DIA CIR PLASTIC

DIR: B TOTAL LEN: 3.133 MI. DIST: 12-5 SR: 4031
 LEFT MUN: PENN T RIGHT MUN: PENN T

Street Name	Stationing	Length	Material	Year
PINE HOLLOW RD (T869)	011674 FT	0050/0438	018" DIA CIR PLASTIC	2007
		011674 FT	2 0 64088 0 01 0116+95	
		0050/0000	LEN=0045 INSTALLED	2007
		0040/2605	LENGTH(AH 2454 BK 3006)	
		0040/2216	LOYOLA LN (TWP)	
		0040/1664	015" DIA CIRC METAL	
		0040/1640	LEN=0030 INSTALLED	2007
		0040/1628	SIMPSON RD (T454)	
		0040/1628	015" DIA CIR PLASTIC	
		0040/1628	LEN=0040 INSTALLED	UNKN
BAREFOOT LN (TWP)	008668 FT	0040/0925	PANYS PATH LN (PRDR)	
		0040/0310	018" DIA CIR PLASTIC	
		008668 FT	LEN=0028 INSTALLED	2007
		0040/0000	2 0 64088 0 01 0086+89	
		0030/2415	015" DIA CIRC METAL	
		0030/2404	LEN=0065 INSTALLED	2007
		0030/2404	LENGTH(AH 3006 BK 2580)	
		0030/2404	PENN NORTH HUNTINGDON T	
		0030/2404	018" DIA CIRC METAL	
		0030/2404	LEN=0040 INSTALLED	2007
	006088 FT	0030/1685	018" DIA CIRC METAL	
		0030/1685	LEN=0025 INSTALLED	2007
		0030/1327	018" DIA CIR PLASTIC	
		0030/0967	LEN=0035 INSTALLED	2007
		0030/0967	015" DIA CIRC METAL	
		0030/0781	LEN=0035 INSTALLED	2007
		0030/0781	012" DIA CIRC CONCR	
		0030/0781	LEN=0070 INSTALLED	2007
		006088 FT	2 0 64088 0 01 0061+09	
		0030/0000	LENGTH(AH 2580 BK 2912)	
	0020/2912	036" DIA CIR PLASTIC		
	0020/2844	LEN=0045 INSTALLED	2007	
	0020/2844	018" DIA CIR PLASTIC		
	0020/2733	LEN=0040 INSTALLED	2007	
	0020/2733	018" DIA CIR PLASTIC		
	0020/2733	LEN=0035 INSTALLED	2007	
	0020/2733	018" DIA CIR PLASTIC		

EXTRACT DATE: 12/18/2023
PRINT DATE: 12/21/2023

ROADWAY MANAGEMENT SYSTEM
SLD COUNTY/SR - ANNUAL PRINT

PAGE NUMBER: 1093
COUNTY: WESTMORELAND

DIR: B TOTAL LEN: 3.133 MI.
LEFT MUN: NORTH HUNTINGDON T

DIST: 12-5 SR: 4031
RIGHT MUN: NORTH HUNTINGDON T

HAYWOOD DR
(T839)

0020/0035
003176 FT

000000 FT

0020/2239	LEN=0050	INSTALLED	2007
	024 "DIA	CIR PLASTIC	
0020/1961	LEN=0040	INSTALLED	2007
	024 "DIA	CIR PLASTIC	
0020/1873	LEN=0035	INSTALLED	2007
	015 "DIA	CIRC METAL	
0020/1729	LEN=0032	INSTALLED	2007
	015 "DIA	CIRC METAL	
0020/1292	LEN=0032	INSTALLED	2007
	018 "DIA	CIRC METAL	
0020/1143	LEN=0040	INSTALLED	2007
	018 "DIA	CIRC METAL	
0020/0850	LEN=0030	INSTALLED	2007
	015 "DIA	CIRC METAL	
0020/0350	LEN=0030	INSTALLED	2007
	015 "DIA	CIR PLASTIC	
0020/0035	LEN=0020	INSTALLED	2007
003176 FT	2 0 64088 0 01 0032+00		
	HAYWOOD DR (T839)		
0020/0000	LENGTH (AH 2912 BK 3176)		
0010/2652	BMS EN 64/4031/0010/2630		
	2 0 64088 0 00 0026+37		
	B BRUSH CK.		
0010/2630	BMS BG 64/4031/0010/2630		
	018 "DIA	CIR PLASTIC	
0010/2160	LEN=0040	INSTALLED	2007
	DIRLING LN (TWP)		
0010/1845	015 "DIA	CIRC CONCR	
0010/1595	LEN=0035	INSTALLED	2007
	RETAINING WALL END		
0010/1489	BMS ID 64/4031/0010/1600		
	RETAINING WALL BEGIN		
0010/1453	BMS ID 64/4031/0010/1600		
	015 "DIA	CIRC CONCR	
0010/1370	LEN=0065	INSTALLED	2007
	018 "DIA	CIRC METAL	
0010/0890	LEN=0035	INSTALLED	2007
	015 "DIA	CIRC METAL	
0010/0739	LEN=0035	INSTALLED	2007
	024 "DIA	CIRC CONCR	
0010/0025	LEN=0045	INSTALLED	2007
000000 FT	2 0 64088 0 00 0000+00		
	NC BAKER SCHOOL RD (SR0993 SEG 0070/0237)		
	IRWIN TRAFFORD RD (MFC BEGIN = E)		
0010/0000	LENGTH (AH 3176 BK 0000)		

EXTRACT DATE: 12/18/2023 ROADWAY MANAGEMENT SYSTEM PAGE NUMBER: 1092
 PRINT DATE: 12/21/2023 SLD COUNTY/SR - ANNUAL PRINT COUNTY: WESTMORELAND

DIR: B TOTAL LEN: .000 MI. DIST: 12-5 SR: 4030
 LEFT MUN: PENN T RIGHT MUN: PENN T

000000	FT		000000	FT	
000000	FT	█	7060/0000	LENGTH(AH 1333 BK 2631)	
		::	000000	FT	
000000	FT	█	7050/0000	LENGTH(AH 2631 BK 3229)	
		::	000000	FT	
000000	FT	█	7040/0000	LENGTH(AH 3229 BK 2627)	
		::	000000	FT	
000000	FT	█	7030/0000	LENGTH(AH 2627 BK 2723)	
		::	000000	FT	
000000	FT	█	7020/0000	LENGTH(AH 2723 BK 0472)	
		::	000000	FT	
000000	FT	█	7014/0000	LENGTH(AH 0472 BK 0008)	
		::	000000	FT	
000000	FT	█	7012/0000	LENGTH(AH 0008 BK 1588)	
		::	000000	FT	
000000	FT	█	7010/0000	LENGTH(AH 1588 BK 0000)	

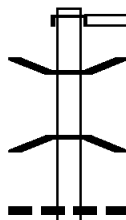
Stationing	Description	Material	Length	Notes
010732 FT	INTER-AHD			
0030/2752	HARRISON AV (SR0130 SEG 0102/0000)	036 " DIA CIRC CONCR	LEN=0030	INSTALLED UNKN
0030/2676		018 " DIA CIRC CONCR	LEN=0035	INSTALLED UNKN
0030/2073		BISKUP LN (PRDR)		
0030/1495		036 " DIA CIRC METAL	LEN=0030	INSTALLED UNKN
0030/0792		036 " DIA CIRC METAL	LEN=0030	INSTALLED UNKN
007980 FT		2 0 64084 0 00 0035+06		1063 PAINTERTOWN RD (PRDR)
0030/0000			LENGTH(AH 2752 BK 1635)	
0026/0605		018 " DIA CIRC CONCR	LEN=0040	INSTALLED UNKN
0026/0081		070 " DIA CIRC CONCR	LEN=0050	INSTALLED UNKN
006345 FT		2 0 64084 0 00 0043+71		TABOR WOODS LN (PRDR)

DIR: B TOTAL LEN: 2.033 MI. DIST: 12-5 SR: 4029
 LEFT MUN: PENN T RIGHT MUN: PENN T

Street Name	Segment	Start Station	End Station	Length	Notes
LAKE VIEW LN (PRDR)		0020/1950			
			0020/1949		015 " DIA CIR PLASTIC LEN=0080 INSTALLED UNKN
LASPINA LN (TWP)		0020/1080			015 " DIA CIRC CONCR LEN=0060 INSTALLED 2001
			0020/0614		012 " DIA CIRC CONCR LEN=0030 INSTALLED UNKN
			0020/0450		030 " DIA CIRC CONCR LEN=0040 INSTALLED UNKN
2 0 64084 0 00 0069+46 SIMPSON RD (T865)		003770 FT			
		0020/0000			003770 FT
TRAY RD (T438)		0010/1575			0020/0000 LENGTH(AH 2575 BK 3770)
			0010/3168		015 " DIA CIRC CONCR LEN=0040 INSTALLED UNKN
			0010/2535		SCHENDEL RD (TWP)
			0010/2335		018 " DIA CIR PLASTIC LEN=0170 INSTALLED 2001
			0010/2230		GOVERNMENT RD (T865)
AUBURN LN (PRDR)		0010/0575			018 " DIA CIR PLASTIC LEN=0050 INSTALLED UNKN
		000000 FT			CIRCLE DR (T438)
			0010/1065		CIRCLE DR (T438)
			0010/0875		JONES RD (T588)
		0010/0735		018 " DIA CIR PLASTIC LEN=0050 INSTALLED UNKN	
		000000 FT			2 0 64084 0 00 0106+75 PENN WOODS DR ET (SR4027 SEG 0050/0000)
					NC PA INTERTOWN RD INTER-BK PAINTERTOWN RD (SR4027 SEG 0050/0000)
					MFC BEGIN = E
					0010/0000 LENGTH(AH 3770 BK 0000)

EXTRACT DATE: 12/18/2023 ROADWAY MANAGEMENT SYSTEM PAGE NUMBER: 1089
 PRINT DATE: 12/21/2023 SLD COUNTY/SR - ANNUAL PRINT COUNTY: WESTMORELAND
 DIR: B TOTAL LEN: 1.697 MI. DIST: 12-5 SR: 4028
 LEFT MUN: MURRYSVILLE B RIGHT MUN: MURRYSVILLE B

008962 FT



008962 FT
 INTER-AHD HILTY RD
 (SR4051 SEG 0030/0000)
 HILTY RD
 0040/1844 (SR4051 SEG 0030/0000)
 0040/1176 BMS EN 64/4028/0040/1160
 2064027 0 00 0082+87
 STEELS RUN
 0040/1160 BMSBG 64/4028/0040/1160
 0040/0475 018 "DIA CIR PLASTIC
 LEN=0028 INSTALLED 2007

DIR: B TOTAL LEN: 1.697 MI. DIST: 12-5 SR: 4028
 LEFT MUN: MURRYSVILLE B RIGHT MUN: MURRYSVILLE B

Stationing	Description	Material	Length	Notes
007118 FT	0040/0065	018" DIA CIRC CONCR	LEN=0035	INSTALLED 2007
	007118 FT	2 0 64027 0 00	0071+20	KEMERER RD (T913)
	0040/0000	LENGTH(AH 1844 BK 2615)		
	0030/2355	018" DIA CIRC CONCR	LEN=0045	INSTALLED 2007
	0030/1815	036" DIA CIRC CONCR	LEN=0025	INSTALLED 2007
	0030/1185	036" DIA CIRC CONCR	LEN=0025	INSTALLED 2007
	0030/0660	018" DIA CIRC CONCR	LEN=0030	INSTALLED 2007
004503 FT	0030/0012	BMS EN 64/4028/0030/0000		
	004503 FT	2 0 64027 0 00	0045+04	B STEELS RUN
	0030/0000	BMSBG 64/4028/0030/0000	LENGTH(AH 2615 BK 2258)	
	0020/1145	024" DIA CIRC CONCR	LEN=0030	INSTALLED 2007
	0020/1110	NEW ENGLAND LN (PRDR)		
CHISNELL LN (PRDR)	0020/0545			
002245 FT	002245 FT	2 0 64027 0 00	0022+28	036" DIA CIRC CONCR
	0020/0000	LENGTH(AH 2258 BK 2245)		
	0010/1634	015" DIA CIRC CONCR	LEN=0032	INSTALLED 2007
	0010/1466	018" DIA CIRC CONCR	LEN=0032	INSTALLED 2007
	0010/0945	018" DIA CIRC CONCR	LEN=0080	INSTALLED 2007
	0010/0336	BMS EN 64/4028/0010/0311		
	0010/0311	2 0 64027 0 00	0003+11	STEELS RUN
	0010/0311	BMSBG 64/4028/0010/0311		
	000000 FT	INTER-BK HILLS CHURCH RD (TBSR405)		
2 0 64027 0 00 0000+00 000000 FT	0010/0000	MFC BEGIN = E		
HILLS CHURCH RD (TBSR405)	0010/0000	LENGTH(AH 2245 BK 0000)		
(TWP)				

DIR: B TOTAL LEN: 3.166 MI. DIST: 12-5 SR: 4027
 LEFT MUN: PENN T RIGHT MUN: PENN T

AINO DR
 (T865)

2 0 64084 0 00 0173+10
 GOVERNMENT RD
 (TWP)

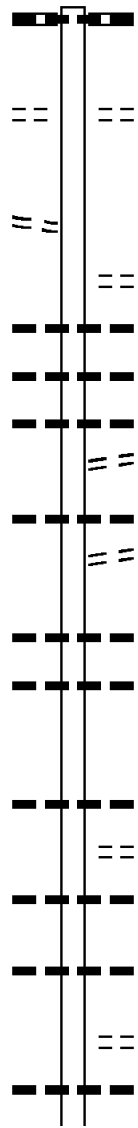
016716 FT

0070/0950

014642 FT

0070/0000

011452 FT



016716 FT

0070/2074

0070/0950

014642 FT

0070/0000

0060/2880

0060/2877

0060/2604

0060/2409

0060/2390

0060/2207

0060/1830

0060/1043

0060/0704

011452 FT

0060/0000

0050/2945

0050/2879

0050/2242

0050/1350

0050/1322

015 "DIA CIRC CONCR
 LEN=0025 INSTALLED UNKN
 HARRISON AV
 (SR0130 SEG 0122/2025)

PENN WOODS CT
 (T865)

LENGTH(AH 2074 BK 3190)
 MAPLEWOOD DR
 (PRDR)

018 "DIA CIR PLASTIC
 LEN=0030 INSTALLED UNKN

024 "DIA CIR PLASTIC
 LEN=0030 INSTALLED UNKN

036 "DIA CIRC CONCR
 LEN=0030 INSTALLED UNKN

PENN TOWNE DR
 (PRDR)

036 "DIA CIRC CONCR
 LEN=0030 INSTALLED UNKN

THOMAS JEFFERSON CT
 (PRDR)

018 "DIA CIR PLASTIC
 LEN=0025 INSTALLED UNKN

018 "DIA CIR PLASTIC
 LEN=0025 INSTALLED UNKN

2 0 64084 0 00 0141+47
 018 "DIA CIR PLASTIC
 LEN=2207 INSTALLED UNKN

LENGTH(AH 3190 BK 3460)
 OUR WAY LN
 (TWP)

048 "DIA CIRC METAL
 LEN=0030 INSTALLED UNKN

018 "DIA CIR PLASTIC
 LEN=0025 INSTALLED UNKN

BUCKS LN
 (TWP)

024 "DIA CIRC CONCR
 LEN=0025 INSTALLED UNKN

TOWNSHIP RD

EXTRACT DATE: 12/18/2023
PRINT DATE: 12/21/2023

ROADWAY MANAGEMENT SYSTEM
SLD COUNTY/SR - ANNUAL PRINT

PAGE NUMBER: 1086
COUNTY: WESTMORELAND

DIR: B TOTAL LEN: 3.166 MI.
LEFT MUN: PENN T

DIST: 12-5 SR: 4027
RIGHT MUN: PENN T

PADEN RD
(TWP)

0050/1100

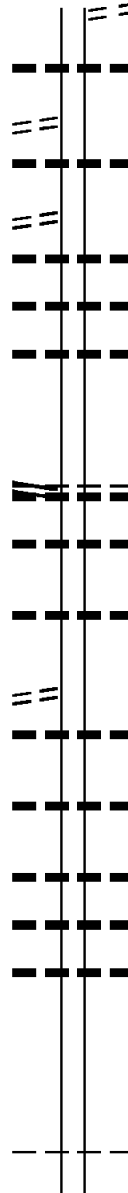
JONES RD
(TWP)

0050/0790

2 0 64084 0 00 0106+75 007992 FT
PAINTERTOWN RD
(SR4029 SEG 0010/0000) 0050/0000

2 0 64093 0 00 0062+20 006760 FT
BICKERSTAFF RD
(TWP) 0040/0000

003944 FT



0050/1280 (T440)
036 "DIA CIRC METAL
LEN=0030 INSTALLED UNKN
0050/1113
015 "DIA CIRC METAL
LEN=0030 INSTALLED UNKN
0050/1081
018 "DIA CIR PLASTIC
LEN=0025 INSTALLED UNKN
0050/0634
015 "DIA CIRC METAL
LEN=0030 INSTALLED UNKN
0050/0472
018 "DIA CIR PLASTIC
LEN=0025 INSTALLED UNKN
0050/0142
018 "DIA CIRC METAL
LEN=0030 INSTALLED UNKN
NC PENN WOODS DR
007992 FT
NORTH HUNTINGDON T
LENGTH(AH 3460 BK 1232)
018 "DIA CIRC METAL
LEN=0025 INSTALLED UNKN
0040/1142
036 "DIA CIRC METAL
LEN=0030 INSTALLED UNKN
0040/0378
006760 FT
LENGTH(AH 1232 BK 2816)
024 "DIA CIRC CONCR
LEN=0025 INSTALLED UNKN
0030/2570
018 "DIA CIR PLASTIC
LEN=0025 INSTALLED UNKN
0030/1764
024 "H 50 "W CON BOX CUL
LEN=0025 INSTALLED UNKN
0030/1085
018 "DIA CIR PLASTIC
LEN=0001 INSTALLED UNKN
0030/0661
018 "DIA CIR PLASTIC
LEN=0030 INSTALLED UNKN
0030/0465
RETAINING WALL END
BMSID 64/4027/0030/0022
RETAINING WALL BEGIN
BMSID 64/4027/0030/0022
2 0 64093 0 00 0034+18
LENGTH(AH 2816 BK 3418)
NORTH HUNTINGDON
NORTH IRWIN B
0030/0275
0030/0022
003944 FT
0030/0000
0020/2855
018 "DIA CIR PLASTIC

EXTRACT DATE: 12/18/2023
PRINT DATE: 12/21/2023

ROADWAY MANAGEMENT SYSTEM
SLD COUNTY/SR - ANNUAL PRINT

PAGE NUMBER: 1085
COUNTY: WESTMORELAND

DIR: B TOTAL LEN: 3.166 MI.
LEFT MUN: NORTH IRWIN B

DIST: 12-5 SR: 4027
RIGHT MUN: NORTH IRWIN B

	0020/2841	LEN=0040 INSTALLED 2000 RETAINING WALL END
	0020/2609	BMSID 64/4027/0020/2277 018" DIA CIR PLASTIC
	0020/2542	LEN=0030 INSTALLED 2000 RETAINING WALL BEGIN
	0020/2277	BMSID 64/4027/0020/2277 NORTH IRWIN
	0020/1876	NORTH HUNTINGDON T
	0020/1121	BMSEN 64/4027/0020/1091 2 0 64093 0 00 0010+55 COAL RUN
	0020/1091	BMSBG 64/4027/0020/1091 RETAINING WALL END
	0020/1052	BMSID 64/4027/0020/0015 024" DIA CIR PLASTIC
	0020/0772	LEN=0030 INSTALLED 2004 015" DIA CIR PLASTIC
	0020/0768	LEN=0030 INSTALLED 2004 015" DIA CIRC CONCR
	0020/0210	LEN=0030 INSTALLED 2000 SR 4025
	0020/0190	OP ID 64/4025/0010/0675 018" DIA CIR PLASTIC
	0020/0141	LEN=0030 INSTALLED 2000 RETAINING WALL BEGIN
	0020/0015	BMSID 64/4027/0020/0015 (APRA) IRWIN CONCRETE C REED ST (T433) PENN SHAFT RD
000526 FT	0020/0010	(PRDR) 2 0 64093 0 00 0000+00 COAL RUN STRUCTURE LENGTH 10 FT
	0020/0000	BMSID 64/4027/0020/0000 LENGTH(AH 3418 BK 0526) NORTH HUNTINGDON
	0010/0289	IRWIN B
	0010/0072	IRWIN NORTH HUNTINGDON T NORTH HUNTINGDON
000000 FT	0010/0036	IRWIN B 2 0 64093 1 00 0000+00 NC PA
	0010/0000	INTERTOWN RD STATION ST (SR4025 SEG 0010/0345) MFC BEGIN = E LENGTH(AH 0526 BK 0000)

DIR: B TOTAL LEN: 3.749 MI. DIST: 12-5 SR: 4026
 LEFT MUN: DELMONT B RIGHT MUN: DELMONT B

	019796 FT		019796 FT	GREENSBURG ST (BORO)
FREEPORT RD { SRO066 SEG 0171/0000 } { SRO066 SEG 0170/0000 }	0072/2225	==	0072/2225	FREEPORT RD { SRO066 SEG 0171/0000 } { SRO066 SEG 0170/0000 }
STOTLER DR (BORO)	0072/2121	==		
BORO AL (BORO)	0072/1701	==		
		==	0072/1551	ABBE PL (BORO)
		==	0072/0741	HERBERT LN (T710)
APPLE HILL DR (PRDR)	0072/0320	==	0072/0541	DELMAR CT (T657)
	017571 FT	---	0072/0015	015 " DIA CIRC METAL LEN=0080 INSTALLED UNKN
		---	017571 FT	2 0 64161 0 02 0179+00 MARK DR (T620)
		---	0072/0000	LENGTH(AH 2225 BK 2720)
		---	0062/2368	DELMONT MURRYSVILLE B
		---	0062/1407	018 " DIA CIRC METAL LEN=0040 INSTALLED UNKN
SURREY DR (BORO)	0062/1235	---	0062/1050	018 " DIA CIR PLASTIC LEN=0035 INSTALLED UNKN
		---	0062/0625	MANORFIELD CR (PRDR)
		---	0062/0160	MANOR VUE CT (PRDR)
2 0 64161 0 01 0149+41 014851 FT CAROUSEL DR		---	014851 FT	

EXTRACT DATE: 12/18/2023
PRINT DATE: 12/21/2023

ROADWAY MANAGEMENT SYSTEM
SLD COUNTY/SR - ANNUAL PRINT

PAGE NUMBER: 1083
COUNTY: WESTMORELAND

DIR: B TOTAL LEN: 3.749 MI.
LEFT MUN: MURRYSVILLE B

DIST: 12-5 SR: 4026
RIGHT MUN: MURRYSVILLE B

Location	Segment ID	Length	Material	Notes
(BORO)	0062/0000		018" DIA CIRC METAL	LENGTH(AH 2720 BK 3149)
BEL AIRE DR (BORO)	0052/2595		LEN=0040	INSTALLED UNKN
WHEATLAND CT (PRDR)	0052/1580		024" DIA CIRC METAL	BUENA VISTA DR (BORO) LEN=0035 INSTALLED UNKN
WHEATLAND CT (PRDR)	0052/0850		015" DIA CIR PLASTIC	LEN=0065 INSTALLED 2001
WILSON RD (T708)	0052/0000	011702 FT	018" DIA CIR PLASTIC	LEN=0046 INSTALLED UNKN
			018" DIA CIR PLASTIC	LEN=0045 INSTALLED 2001
				NC MANOR RD WILLIAM PENN HW (SR0022 SEG 0141/0000) (SR0022 SEG 0140/0000)
CORPORATE LN (TWP)	0042/0800		060" DIA CIRC METAL	MFC BEGIN = E
	009289 FT		LEN=0045	INSTALLED UNKN
BOYD RD (T706)	0042/0000		018" DIA CIRC CONCR	TECHNOLOGY LN (PRDR) LEN=0040 INSTALLED 2001
				018" DIA CIR PLASTIC
				LEN=0040 INSTALLED UNKN
				20641610010093+10
				WALTON RD (T706) MURRYSVILLE PENN T
				LENGTH(AH 2413 BK 3736)
				018" DIA CIR PLASTIC
				LEN=0030 INSTALLED UNKN
				024" DIA CIRC CONCR

DIR: B TOTAL LEN: 3.749 MI. DIST: 12-5 SR: 4026
 LEFT MUN: PENN T RIGHT MUN: PENN T

Stationing	Notes	Item ID	Material	Status
		0032/2665	LEN=0050	INSTALLED UNKN
		0032/1173	015 "DIA CIR PLASTIC LEN=0040	INSTALLED UNKN
		0032/0600	PONTIAC CT (PRDR)	
005553 FT		005553 FT	2 0 64161 0 00 0060+46	
		0032/0000	LENGTH(AH 3736 BK 2413) 018 "DIA CIRC METAL	
		0022/2413	LEN=0040	INSTALLED UNKN
ENTERPRISE DR (TWP)		0022/2010		
		0022/1794	018 "DIA CIRC CONCR LEN=0040	INSTALLED UNKN
HONES RD (T702)		0022/1390		
		003140 FT	2 0 64161 0 00 0031+15	
			CLARIDGE EXPORT RD (SR4037 SEG 0100/1455)	
		0022/0000	MFC BEGIN = D LENGTH(AH 2413 BK 3140) 030 "DIA CIRC CONCR	
		0012/2757	LEN=0070	INSTALLED UNKN
		0012/2411	DRAINAGE STRUCTURE LENGTH 14 FT BMSID 64/4026/0012/2411	
		0012/1544	024 "DIA CIR PLASTIC LEN=0050	INSTALLED UNKN
		0012/0230	024 "DIA CIRC METAL LEN=0040	INSTALLED UNKN
		0012/0100	012 "DIA CIR PLASTIC LEN=0001	INSTALLED UNKN
			024 "DIA CIRC CONCR LEN=0005	INSTALLED 2001
			NC ME LLON RD HARRISON CITY EXPORT RD (CNTY)	
2 0 64161 0 00 0000+00 000000 FT HARRISON CITY EXPORT RD (CNTY)		0012/0000	MFC BEGIN = E LENGTH(AH 3140 BK 0000)	

Location / Segment	Start Station	End Station	Length (FT)	Material / Notes
HARRISON AV (SR0130 SEG 0132/0000)	0060/1394	016606 FT	016606 FT	HARRISON AV (SR0130 SEG 0132/0000) 018" DIA CIRC CONCR LEN=0035 INSTALLED 2003
LAYFETTE CR (GOVT)	0060/1120	0060/1171	0060/1171	018" DIA CIRC CONCR LEN=0035 INSTALLED 2003
LAYFETTE CR (GOVT)	0060/0495	0060/0795	0060/0795	018" DIA CIRC CONCR LEN=0035 INSTALLED 2003
	015212 FT	0060/0167	0060/0167	048" DIA CIRC CONCR LEN=0030 INSTALLED 2003
		015212 FT	015212 FT	2064082 0000059+97 TURNPIKE ACCESS RD (PRDR)
		0060/0000	0060/0000	LENGTH(AH 1394 BK 2502) 018" DIA CIRC PLASTIC
		0050/2258	0050/2258	LEN=0070 INSTALLED 2003
		0050/1955	0050/1955	024" DIA CIRC CONCR LEN=0040 INSTALLED 2003
		0050/1506	0050/1506	018" DIA CIRC CONCR LEN=0035 INSTALLED 2003
		0050/0503	0050/0503	018" DIA CIRC CONCR LEN=0050 INSTALLED 2003
2064082 0000037+86 ARBOR CT (TWP)	0050/0000	012710 FT	012710 FT	LENGTH(AH 2502 BK 3700) 018" DIA CIRC CONCR
		0040/3650	0040/3650	LEN=0040 INSTALLED 2003
		0040/3238	0040/3238	036" DIA CIRC METAL LEN=0040 INSTALLED 2003
DURST RD (TWP)	0040/2955	0040/2420	0040/2420	018" DIA CIRC METAL LEN=0035 INSTALLED 2003
		0040/1940	0040/1940	018" DIA CIRC CONCR LEN=0040 INSTALLED 2003
		0040/1691	0040/1691	018" DIA CIRC CONCR LEN=0035 INSTALLED 2003
		0040/0785	0040/0785	060" DIA CIRC METAL LEN=0050 INSTALLED 2003

DIR: B TOTAL LEN: 3.145 MI. DIST: 12-5 SR: 4025
 LEFT MUN: PENN T RIGHT MUN: PENN T

Stationing	Length	Material	Notes
009010 FT	0040/0050	PENN NORTH HUNTINGDON T	
	009010 FT	2 0 64082 0 00 0000+00	
		018 "DIA CIRC METAL	
		LEN=0040 INSTALLED 2003	
		LENGTH(AH 3700 BK 2862)	
	0040/0000	018 "DIA CIRC CONCR	
		LEN=0060 INSTALLED 2003	
	0030/2099	018 "DIA CIRC METAL	
		LEN=0050 INSTALLED 2003	
	0030/1350	018 "DIA CIRC METAL	
		LEN=0075 INSTALLED 2003	
	0030/0581	015 "DIA CIRC METAL	
		LEN=0030 INSTALLED 2003	
	0030/0329	018 "DIA CIRC CONCR	
		LEN=0035 INSTALLED 2003	
2 0 64209 0 00 0059+72	006148 FT	0030/0000	
TIMOTHY RD			
(TWP)			
	0030/0000	LENGTH(AH 2862 BK 3583)	
		018 "DIA CIRC METAL	
		LEN=0040 INSTALLED 2003	
BENJAMIN LN			
(TWP)			
	0020/2570		
		BARNES AV	
		(TWP)	
		TRAVIS DR	
		(TWP)	
		018 "DIA CIRC METAL	
		LEN=0045 INSTALLED 2003	
PIERCE ST			
(T440)			
SHAW ST			
(TWP)			
	0020/2095		
	0020/1915		
		JONAH DR	
		(TWP)	
	0020/1715		
OUR WY			
(TWP)			
REED ST			
(TWP)			
	0020/1335	JEFFERY DR	
		(TWP)	
		018 "DIA CIR PLASTIC	
		LEN=0050 INSTALLED 2003	
BUCHANAN DR			
(TWP)			
	0020/0540		
		TAFT ST	
		(TWP)	
2 0 64209 0 00 0026+34	002565 FT	0020/0250	
		002565 FT	

DIR: B TOTAL LEN: 3.145 MI. DIST: 12-5 SR: 4025
LEFT MUN: NORTH HUNTINGDON T RIGHT MUN: NORTH HUNTINGDON T

Stationing	Right of Way	Notes	Stationing	Description
TRUMAN ST (TWP)	0020/0000	==	0020/0000	LENGTH(AH 3583 BK 2565)
		==	0010/2255	HARRISON AV (TWP)
		==	0010/1975	MADISON AV (TWP)
		==	0010/1700	JEFFERSON AV (TWP)
		==	0010/1535	TOWNSHIP AL (TWP)
		==		WASHINGTON AV (TWP)
		==	0010/1415	MORRIS AV (TWP)
				NC MO
		==	0010/1075	018 "DIA CIR PLASTIC
		==	0010/0974	LEN=0040 INSTALLED 2003
		==	0010/0844	BMSSEN 64/4025/0010/0675
		==		NORTH HUNTINGDON
		==		NORTH IRWIN B
		==		O O 00000 0 00 0000+00
		==		SR 4027
FIRST ST (TWP)	0010/0660	==	0010/0675	BMSBG 64/4025/0010/0675
		==	0010/0641	015 "DIA CIRC CONCR
		==	0010/0630	LEN=0100 INSTALLED 2003
		==		NORTH IRWIN
		==	0010/0345	NORTH HUNTINGDON T
		==	0010/0344	PAINTERTOWN RD
		==		(SR4027 SEG 0010/0000)
		==	0010/0144	NORTH HUNTINGDON
		==		IRWIN B
		==	0010/0097	CONSOLIDATED RAIL CORPO
		==	0010/0064	OVERPASS IS RR X-ING
		==		018 "DIA CIRC CONCR
		==	0010/0018	LEN=0040 INSTALLED 2003
		==	000000 FT	0010/0064
		==		BMSSEN 64/4025/0010/0018
		==		2 0 64209 0 00 0000+19
		==		BRUSH CREEK
WATER ST (SR0993 SEG 0110/0000)	0010/0000	==	0010/0018	BMSBG 64/4025/0010/0018
		==	000000 FT	2 0 64209 0 00 0000+00
		==		VILLAGE: TORRENCE
		==		NC ST
		==		STATION ST
		==		WATER ST
		==		(BORO)
		==		INTER-BK MAIN ST
		==		(SR0993 SEG 0110/0000)
		==		MFC BEGIN = D
		==	0010/0000	LENGTH(AH 2565 BK 0000)

EXTRACT DATE: 12/18/2023 ROADWAY MANAGEMENT SYSTEM PAGE NUMBER: 1078
 PRINT DATE: 12/21/2023 SLD COUNTY/SR - ANNUAL PRINT COUNTY: WESTMORELAND
 DIR: B TOTAL LEN: 1.335 MI. DIST: 12-5 SR: 4023
 LEFT MUN: NORTH HUNTINGDON T RIGHT MUN: NORTH HUNTINGDON T

MAPLE LN 007047 FT
 (SR4014 SEG 0030/0000) 0030/3557



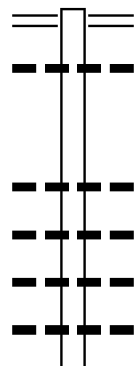
007047 FT BROWNSTONE RD
 0030/3557 (SR4014 SEG 0030/0000)
 015 " DIA CIRC CONCR
 0030/3465 LEN=0075 INSTALLED UNKN
 SHANNON DR
 (TWP)
 0030/3405 BMSEN 64/4023/0030/3315
 0030/3337 2 0 64 197 0 00 0061+27
 B BRUSH CK.
 0030/3315 BMSBG 64/4023/0030/3315
 SCHOOL ST

DIR: B TOTAL LEN: 1.335 MI. DIST: 12-5 SR: 4023
 LEFT MUN: NORTH HUNTINGDON T RIGHT MUN: NORTH HUNTINGDON T

		==	0030/2690 (TWP)
		---	0030/2022 018 " DIA CIRC CONCR LEN=0041 INSTALLED UNKN
		---	0030/1680 018 " DIA CIRC METAL LEN=0041 INSTALLED UNKN
	003490 FT		003490 FT 2 0 64197 0 00 0027+69 NORTHEAST DR (TWP)
		==	0030/0000 LENGTH(AH 3557 BK 2769) SCOTTY RD (TWP)
		==	0020/2610 015 " DIA CIRC CONCR LEN=0030 INSTALLED UNKN
BROOK ST (TWP)	0020/2290	==	
ORCHARD DR (TWP)	0020/1585	==	
		==	0020/1540 LARWIN LN (TWP)
		---	0020/1030 024 " DIA CIRC METAL LEN=0035 INSTALLED UNKN
	000721 FT	---	0020/0160 015 " DIA CIRC CONCR LEN=0040 INSTALLED 2004 000721 FT 2 0 64197 0 00 0000+00 CENTER HW (TWP)
			NC BROWNSTONE RD
		==	0020/0000 LENGTH(AH 2769 BK 0721)
TO 0030/0071 SH (CONN)	0010/0215	==	
	000000 FT	==	0010/0165 FROM 0030/0081 SH (CONN) 000000 FT 2 0 64090 0 00 0222+39 LINCOLN HW (SR0030 SEG 0080/0000) (SR0030 SEG 0081/0000)
			NC CENTER HW
LINCOLN HW (SR0030 SEG 0080/0000) (SR0030 SEG 0081/0000)	0010/0000	==	INTER-BK ROBBINS STATION RD (SR3047 SEG 0170/1100) MFC BEGIN = D
		==	0010/0000 LENGTH(AH 0721 BK 0000)

EXTRACT DATE: 12/18/2023 ROADWAY MANAGEMENT SYSTEM PAGE NUMBER: 1076
 PRINT DATE: 12/21/2023 SLD COUNTY/SR - ANNUAL PRINT COUNTY: WESTMORELAND
 DIR: B TOTAL LEN: 1.963 MI. DIST: 12-5 SR: 4022
 LEFT MUN: PENN T RIGHT MUN: PENN T

010364 FT



010364 FT RIDGE RD
 0080/2620 (SR4007 SEG 0100/0000)
 018 " DIA CIR PLASTIC
 0080/2537 LEN=0025 INSTALLED UNKN

0080/1201 024 " DIA CIR PLASTIC
 LEN=0035 INSTALLED UNKN
 018 " DIA CIR PLASTIC
 0080/0978 LEN=0040 INSTALLED 2004
 018 " DIA CIR PLASTIC
 0080/0710 LEN=0040 INSTALLED 2004
 018 " DIA CIR PLASTIC
 0080/0290 LEN=0025 INSTALLED UNKN
 007744 FT 2 0 64085 0 01 0222+89

007744 FT

DIR: B TOTAL LEN: 1.963 MI. DIST: 12-5 SR: 4022
 LEFT MUN: PENN T RIGHT MUN: PENN T

Location	Stationing	Material	Length	Notes
	0080/0000	018" DIA CIR PLASTIC	LEN=0025	INSTALLED UNKN LENGTH(AH 2620 BK 2055)
	005689 FT		005689 FT	2 0 64085 0 01 0202+33 BRUSH RUN STRUCTURE LENGTH 22 FT BMSID 64/4022/0070/0000
LUX RD (T706)	0060/3460	0070/0000		LEN=0070 INSTALLED UNKN LENGTH(AH 2055 BK 3718)
DAVIDSON LN (TWP)	0060/2325			
	0060/2281	036" DIA CIRC METAL	LEN=0030	INSTALLED UNKN
	0060/1611	015" DIA CIR PLASTIC	LEN=0025	INSTALLED 2004
	0060/1325	018" DIA CIR PLASTIC	LEN=0030	INSTALLED UNKN
	0060/0952	018" DIA CIR PLASTIC	LEN=0025	INSTALLED UNKN
SLACK RD (T700)	0060/0890			
	0060/0784	018" DIA CIR PLASTIC	LEN=0025	INSTALLED UNKN
	001971 FT		001971 FT	2 0 64085 0 01 0165+32 BRUSH RUN STRUCTURE LENGTH 10 FT BMSID 64/4022/0060/0000
	0060/0000	0060/0000		LEN=0060 INSTALLED UNKN LENGTH(AH 3718 BK 1916)
	0050/1639	018" DIA CIR PLASTIC	LEN=0030	INSTALLED UNKN
	0050/1080	018" DIA CIR PLASTIC	LEN=0040	INSTALLED 2001
	0050/0616	015" DIA CIRC METAL	LEN=0025	INSTALLED UNKN
	0050/0452	024" DIA CIRC METAL	LEN=0030	INSTALLED UNKN
	0050/0415	BAUGHMAN RD (TWP)		
	0050/0051	018" DIA CIR PLASTIC	LEN=0050	INSTALLED 2001

DIR: B TOTAL LEN: 1.963 MI. DIST: 12-5 SR: 4022
 LEFT MUN: PENN T RIGHT MUN: PENN T

2 0 64085 0 01 0145+74 000055 FT
 CLARIDGE EXPORT RD 0050/0000
 (SR4037 SEG 0070/0000) 000055 FT



NC DUTCH HOLLOW RD
 CLARIDGE ELLIOTT RD
 000055 FT (SR4037 SEG 0070/0000)
 INTER-BK MAIN ST
 (BORO)
 0050/0000 LENGTH(AH 1916 BK 0897)
 000055 FT
 7040/0000 LENGTH(AH 0897 BK 0015)
 INTER-AHD MAIN ST
 (BORO)
 0030/0015 PENN B
 000040 FT 1 1 04824 0 00 0099+24
 NC MA MAIN ST
 INTER-BK MAIN ST
 (BORO)
 B BRUSH RUN
 BMSBG 64/4022/0030/0000
 0030/0000 LENGTH(AH 0015 BK 3224)
 000040 FT
 7024/0000 LENGTH(AH 3224 BK 3473)
 000040 FT
 7022/0000 LENGTH(AH 3473 BK 0019)
 BMSSEN 64/4022/0020/0000
 INTER-AHD WATT RD
 (BORO)
 0020/0019
 000021 FT 1 1 04824 0 00 0031+99
 P3
 INTER-BK WATT RD
 (BORO)
 BRUSH RUN
 BMSBG 64/4022/0020/0000
 0020/0000 LENGTH(AH 0019 BK 2811)
 000021 FT
 7012/0000 LENGTH(AH 2811 BK 0021)
 BMSSEN 64/4022/0010/0000
 INTER-AHD WATT RD
 (BORO)
 0010/0021
 000000 FT 1 1 04824 0 00 0003+70
 NC WA TT RD
 INTER-BK WATT RD
 (BORO)
 BRUSH CREEK
 BMSBG 64/4022/0010/0000
 MFC BEGIN = D
 0010/0000 LENGTH(AH 0021 BK 0370)
 000000 FT
 7002/0000 LENGTH(AH 0370 BK 0000)

000040 FT

000040 FT

000040 FT

000021 FT

000021 FT

000000 FT

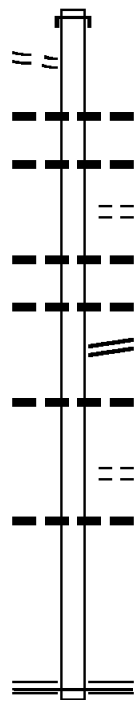
000000 FT

WHITE OAK GUN CLUB PI
(PRDR)

003186 FT

0010/3135

000000 FT



003186 FT

INTER-AHD BARNER HILL RD
0010/3186 (PRDR)

0010/3123

0010/2667

0010/2467

0010/2100

0010/1800

0010/1415

0010/1329

0010/0525

0010/0010

000000 FT

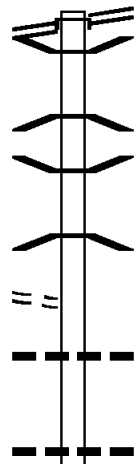
5 0010/0000

018 " DIA CIRC CONCR
LEN=0035 INSTALLED UNKN
018 " DIA CIRC CONCR
LEN=0035 INSTALLED UNKN
SWEET GUM LN
(TWP)
018 " DIA CIR PLASTIC
LEN=0035 INSTALLED 2004
015 " DIA CIR PLASTIC
LEN=0035 INSTALLED 2004
MAPLE LN
(SR4014 SEG 0010/0000)
036 " DIA CIR PLASTIC
LEN=0035 INSTALLED UNKN

POST ST
(TWP)
024 " DIA CIR PLASTIC
LEN=0010 INSTALLED 2007
2 0 64097 0 00 0000+00
NC SK KELLYTOWN RD
LINCOLN HW
(SR0030 SEG 0060/1260)
(SR0030 SEG 0061/1265)
MFC BEGIN = E
LENGTH(AH 3186 BK 0000)

015186 FT
 IRWIN TRAFFORD RD
 (SR0993 SEG 0060/0000) 0070/1145

2 0 64281 0 00 0081+29 014041 FT
 ARDARA DR
 (T839) 0070/0000



015186 FT INTER-AHD NEHRIG HILL RD
 (T642)
 0070/1145 IRWIN TRAFFORD RD
 (SR0993 SEG 0060/0000)
 0070/1049 BMSSEN 64/4019/0070/0961
 2 0 64281 0 00 0109+43
 NORFOLK SOUTHERN RAI RR
 0070/0961 BMSBG 64/4019/0070/0961
 0070/0133 BMSSEN 64/4019/0070/0068
 2 0 64281 0 00 0100+46
 BRUSH CREEK
 0070/0068 BMSBG 64/4019/0070/0068
 014041 FT
 5 0070/0000 ARDARA DR
 LENGTH(AH 1145 BK 2380)
 015 "DIA CIR PLASTIC
 0060/2175 LEN=0035 INSTALLED UNKN

 0060/1122 018 "DIA CIR PLASTIC
 LEN=0040 INSTALLED 2003

DIR: B TOTAL LEN: 2.876 MI. DIST: 12-5 SR: 4019
 LEFT MUN: NORTH HUNTINGDON T RIGHT MUN: NORTH HUNTINGDON T

Stationing	Description	Material	Length	Notes
011661 FT		015 " DIA CIRC METAL	0060/0265	LEN=0035 INSTALLED 2003
		2 0 64281 0 00 0072+35	011661 FT	LEONARD LN (TWP)
		015 " DIA CIR PLASTIC	0060/0000	LENGTH(AH 2380 BK 1669)
		015 " DIA CIR PLASTIC	0050/1400	LEN=0035 INSTALLED UNKN
		018 " DIA CIRC METAL	0050/1120	LEN=0030 INSTALLED 2003
009992 FT		015 " DIA CIR PLASTIC	0050/0340	LEN=0035 INSTALLED UNKN
		2 0 64281 0 00 0048+38	009992 FT	
		018 " DIA CIR PLASTIC	0050/0000	LENGTH(AH 1669 BK 2770)
		015 " DIA CIR PLASTIC	0040/2178	LEN=0035 INSTALLED UNKN
		018 " DIA CIR PLASTIC	0040/0985	LEN=0030 INSTALLED 2003
2 0 64281 0 00 0023+68 702 LEGER RD (PRDR)		018 " DIA CIRC METAL	007222 FT	LEN=0030 INSTALLED 2003
		018 " DIA CIRC METAL	0040/0000	LENGTH(AH 2770 BK 3150)
		015 " DIA CIRC METAL	0030/1815	LEN=0050 INSTALLED 2003
		MACK RD (T368)	0030/1170	
		018 " DIA CIR PLASTIC	0030/1120	LEN=0060 INSTALLED 2003
ARKANSAS LN (PRDR) MOBIL MANOR TRAILER PK (PRDR)			0030/0825	
			0030/0575	
		CROWN RD (T923)	0030/0495	
		2 0 64281 0 00 0000+00	004072 FT	LINCOLN HW (SR0030 SEG 0030/0911) (SR0030 SEG 0031/1080)
		NC LEGER RD		

DIR: B TOTAL LEN: 2.876 MI. DIST: 12-5 SR: 4019
 LEFT MUN: NORTH HUNTINGDON T RIGHT MUN: NORTH HUNTINGDON T

Address / Description	Stationing	Notes
LINCOLN HW (SR0030 SEG 0031/1080) (SR0030 SEG 0030/0911)	0030/0000	MFC BEGIN = E LENGTH(AH 3150 BK 1629) WARD DR (TWP) 018 " DIA CIRC CONCR LEN=0030 INSTALLED 2003
SHERRICK DR (T370)	0020/0865	0020/1230 018 " DIA CIRC CONCR LEN=0035 INSTALLED 2003
MICHAEL DR (TWP)	0020/0440	0020/0848 LEXINGTON PL (TWP) 2 0 64266 0 00 0024+27 NIAGARA DR (TWP)
OVERHOLT DR (TWP)	0010/2270	0020/0325 002443 FT LENGTH(AH 1629 BK 2443)
MARYBELLE DR (TWP)	0010/1980	0020/0000
ELIZABETH DR (TWP)	0010/1690	0010/1935 CAROLINE DR (TWP)
LYNNE DR (TWP)	0010/1395	0010/1671 015 " DIA CIRC METAL LEN=0050 INSTALLED 2003 SLAVIN LN (TWP)
CHRIS DR (TWP)	0010/1095	0010/1454 WAYNE DR (TWP)
WATSON DR (TWP)	0010/0795	0010/1220
		0010/0601 018 " DIA CIRC METAL LEN=0030 INSTALLED 2003 NICOLE DR (TWP) 2 0 64266 0 00 0000+00 NC CA CARPENTER LN INTER-BK MCCLINTOCK RD (SR2024 SEG 0030/2610) MFC BEGIN = D BK-ALLEGHENY (02)
	000000 FT	0010/0560 000000 FT 0010/0000 LENGTH(AH 2443 BK 0000)

CENTRAL DR
(TWP)

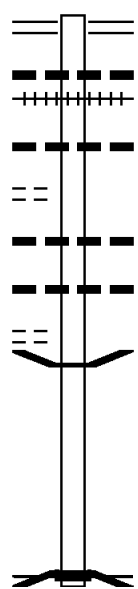
MEADOW ST
(TWP)

000849 FT

0010/0541

0010/0230

000000 FT



000849 FT SEVENTH ST ET
 0010/0849 (SR0130 SEG 0042/0000)
 018 "DIA CIRC CONCR
 0010/0682 LEN=0040 INSTALLED 2003
 0010/0614 (AAR 504678R)#TRKS 00
 015 "DIA CIR UNKNOWN
 0010/0602 LEN=0090 INSTALLED 2003

 015 "DIA CIRC CONCR
 0010/0512 LEN=0035 INSTALLED 2003
 018 "DIA CIRC CONCR
 0010/0293 LEN=0033 INSTALLED 2003

 0010/0073 BMS EN 64/4018/0010/0000
 000000 FT 2 0 02226 6 00 0000+00
 NC FORBES RD
 INTER-BK FORBES RD
 (SR2102 SEG 0020/2413)
 TURTLE CREEK
 BMSBG 64/4018/0010/0000
 MFC BEGIN = D
 BK-ALLEGHENY (02)
 0010/0000 LENGTH(AH 0849 BK 0000)

EXTRACT DATE: 12/18/2023 ROADWAY MANAGEMENT SYSTEM PAGE NUMBER: 1068
 PRINT DATE: 12/21/2023 SLD COUNTY/SR - ANNUAL PRINT COUNTY: WESTMORELAND
 DIR: B TOTAL LEN: .480 MI. DIST: 12-5 SR: 4017
 LEFT MUN: NORTH HUNTINGDON T RIGHT MUN: NORTH HUNTINGDON T

SCULL ST
(TWP)

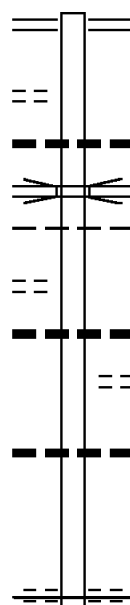
CENTER ST
(TWP)

002533 FT

0010/1900

0010/1145

000000 FT



002533 FT BROADWAY AV
 0010/2533 (SR0993 SEG 0140/1432)

0010/1870 018 "DIA CIRC CONCR
 LEN=0030 INSTALLED UNKN
 PA TPK (1-76)
 0010/1788 OP ID 64/7076/9900/6613
 NORTH HUNTINGDON
 0010/1368 IRWIN B

0010/0767 018 "DIA CIRC METAL
 LEN=0030 INSTALLED UNKN
 MELROSE AV
 0010/0755 (TWP)

0010/0033 015 "DIA CIRC CONCR
 LEN=0060 INSTALLED UNKN
 000000 FT 2 0 64193 0 00 0000+00
 NC BRUSH HILL RD
 PENNSYLVANIA AV
 (CNTY)
 MFC BEGIN = E
 0010/0000 LENGTH(AH 2533 BK 0000)

EXTRACT DATE: 12/18/2023 ROADWAY MANAGEMENT SYSTEM PAGE NUMBER: 1067
PRINT DATE: 12/21/2023 SLD COUNTY/SR - ANNUAL PRINT COUNTY: WESTMORELAND
DIR: B TOTAL LEN: .000 MI. DIST: 12-5 SR: 4016
LEFT MUN: HEMPFIELD T RIGHT MUN: HEMPFIELD T

000000 FT



000000 FT
7010/0000 LENGTH(AH 2324 BK 0000)

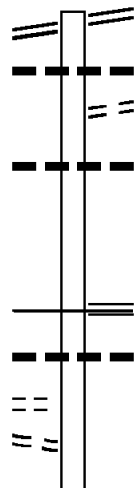
DIR: B TOTAL LEN: 1.120 MI. DIST: 12-5 SR: 4015
 LEFT MUN: HEMPFIELD T RIGHT MUN: HEMPFIELD T

	005911 FT						
		==	==	--	--	005911 FT PENN MANOR RD 0030/1838 (SR4010 SEG 0040/0000) HIGH ST (T494) CHICKADEE LN (PRDR)	
		--	--	--	--	0030/1535 036"H 60"W METAL UNKN LEN=0045 INSTALLED UNKN 015 "DIA CIRC METAL 0030/0730 LEN=0050 INSTALLED 2001 018 "DIA CIR PLASTIC 0030/0435 LEN=0045 INSTALLED UNKN NC SU UN VALLEY RD MFC BEGIN = E	
2 0 64215 0 00 0000+00 004073 FT BRUSH CREEK RD (SR4012 SEG 0020/3142) 0030/0000		//	//	--	--	5 0030/0000 LENGTH(AH 1838 BK 1674) 015 "DIA CIR PLASTIC 0020/1602 LEN=0030 INSTALLED UNKN 018 "DIA CIRC METAL 0020/1394 LEN=0035 INSTALLED UNKN 018 "DIA CIR PLASTIC 0020/0561 LEN=0035 INSTALLED UNKN 018 "DIA CIR PLASTIC 0020/0411 LEN=0035 INSTALLED UNKN 018 "DIA CIR PLASTIC 0020/0265 LEN=0040 INSTALLED UNKN	
	002399 FT	--	--	--	--	002399 FT 1 0 00120 7 00 0024+27 018 "DIA CIR PLASTIC LEN=0050 INSTALLED UNKN 5 0020/0000 LENGTH(AH 1674 BK 2399)	
LC TO/FROM ALTAR LN (PRDR) ALTAR LN (PRDR)	0010/2195 0010/2105	//	//	--	--	0010/1784 018 "DIA CIRC METAL LEN=0040 INSTALLED UNKN	
	000000 FT	--	--	--	--	000000 FT 1 0 00120 7 00 0000+00 NC BRUSH CREEK RD PENNSYLVANIA AV (BORO) MFC BEGIN = D 5 0010/0000 LENGTH(AH 2399 BK 0000)	

IRWIN TRAFFORD RD 006218 FT
 (SR0993 SEG 0080/0243) 0030/0714

005504 FT

ARMSTRONG ST 0020/1873
 (TWP)
 NEWTON ST
 (TWP) 0020/1565



006218 FT IRWIN TRAFFORD RD
 0030/0714 (SR0993 SEG 0080/0243)
 0030/0642 015 " DIA CIRC CONCR
 LEN=0050 INSTALLED UNKN
 SHANNON DR
 0030/0230 (TWP)
 060 " DIA CIRC METAL
 0030/0086 LEN=0100 INSTALLED UNKN
 005504 FT 2 0 64 197 1 00 0000+00
 NC BR BROWNSTOWN RD
 BROWNSTOWN RD
 (SR4023 SEG 0030/3557)
 MFC BEGIN = D
 0030/0000 LENGTH(AH 0714 BK 2359)
 018 " DIA CIRC CONCR
 0020/2173 LEN=0040 INSTALLED UNKN

018 " DIA CIR PLASTIC

DIR: B TOTAL LEN: 1.178 MI. DIST: 12-5 SR: 4014
 LEFT MUN: NORTH HUNTINGDON T RIGHT MUN: NORTH HUNTINGDON T

PINE ST
 (TWP)
 IVY LN
 (TWP)

0020/1428
 0020/1310

003145 FT

GORDON ST
 (TWP)

0010/1610

CAMP ST
 (TWP)

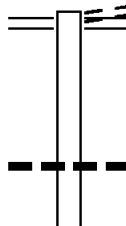
0010/0555

2 0 64286 0 00 0000+00 000000 FT
 SKELLYTOWN RD
 (SR4021 SEG 0010/1415) 0010/0000

0020/1484	LEN=0035	015 "DIA	CIRC METAL	INSTALLED UNKN
0020/1438	LEN=0035	015 "DIA	CIRC METAL	INSTALLED UNKN
0020/1284	LEN=0040	018 "DIA	CIR PLASTIC	INSTALLED UNKN
0020/1000	LEN=0040	018 "DIA	CIR PLASTIC	INSTALLED 2004
0020/0800	LEN=0040	018 "DIA	CIR PLASTIC	INSTALLED 2004
0020/0622	LEN=0040	024 "DIA	CIR PLASTIC	INSTALLED UNKN
0020/0460	LEN=0040	018 "DIA	CIR PLASTIC	INSTALLED 2004
0020/0385	LEN=0050	018 "DIA	CIR PLASTIC	INSTALLED 1998
0020/0260	LEN=0040	018 "DIA	CIR PLASTIC	INSTALLED 2004
0020/0112	LEN=0060	024 "DIA	CIR PLASTIC	INSTALLED 2004
003145 FT	2 0 64286	0 00 0031+27	PRIVATE DR	
0020/0000	LENGTH	(AH 2359	BK 3145)	
0010/1618	LEN=0040	018 "DIA	CIR PLASTIC	INSTALLED UNKN
0010/1585	LEN=0020	015 "DIA	CIRC METAL	INSTALLED 2004
0010/0567	LEN=0035	018 "DIA	CIR PLASTIC	INSTALLED UNKN
0010/0313	LEN=0025	015 "DIA	CIRC METAL	INSTALLED UNKN
000000 FT		NC MA PLE LN	SKELLYTOWN RD	
0010/0000		(SR4021 SEG 0010/1415)	MFC BEGIN = E	
0010/0000	LENGTH	(AH 3145	BK 0000)	

EXTRACT DATE: 12/18/2023 ROADWAY MANAGEMENT SYSTEM PAGE NUMBER: 1063
 PRINT DATE: 12/21/2023 SLD COUNTY/SR - ANNUAL PRINT COUNTY: WESTMORELAND
 DIR: B TOTAL LEN: 2.143 MI. DIST: 12-5 SR: 4013
 LEFT MUN: PENN B RIGHT MUN: PENN B

011315 FT



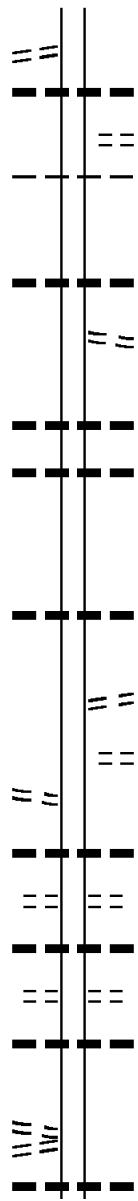
011315 FT CHESTNUT LN
 (TB11)
 HARRISON AV
 0050/3011 (SR0130 SEG 0182/2345)

0050/1315 018 " DIA CIR PLASTIC
 LEN=0060 INSTALLED UNKN

DIR: B TOTAL LEN: 2.143 MI. DIST: 12-5 SR: 4013
 LEFT MUN: PENN B RIGHT MUN: PENN B

RICHMOND DR
(TWP)

0050/0340



0050/0240 048"H 36"W BOX CULVRT*
 LEN=0001 INSTALLED UNKN
 HOLAN HILL RD
 (PRDR)
 0050/0220 PENN
 PENN T
 0050/0155 2 0 64026 0 00 0075+87
 008304 FT 018 "DIA CIR PLASTIC
 LEN=0035 INSTALLED UNKN
 0050/0000 LENGTH(AH 3011 BK 3349)
 LANCZ LN
 (PRDR)
 0040/3130
 0040/1966 024 "DIA CIR PLASTIC
 LEN=0045 INSTALLED UNKN
 0040/1520 018 "DIA CIR PLASTIC
 LEN=0040 INSTALLED UNKN
 0040/0020 013 "DIA CIR PLASTIC
 LEN=0040 INSTALLED 1999
 004955 FT 2 0 64026 0 00 0042+30
 NORTH ST
 (TWP)
 0040/0000 LENGTH(AH 3349 BK 2239)
 SUMMIT ST
 (TWP)
 0030/1840
 NC BLIEBERG RD
 0030/0900 018 "DIA CIRC CONCR
 LEN=0040 INSTALLED UNKN
 HAND ST
 (TWP)
 0030/0890 015 "DIA CIRC CONCR
 LEN=0040 INSTALLED 2001
 WAYNE ST
 (TWP)
 0030/0525 015 "DIA CIR PLASTIC
 LEN=0035 INSTALLED UNKN
 0030/0502
 NC EMMA ST
 0030/0164 015 "DIA CIR PLASTIC
 LEN=0010 INSTALLED 2001

008304 FT

004955 FT

BRUSH CREEK RD
(TWP)

0030/1410

HARRISON AV
(TWP)
 EMMA ST
(TWP)

0030/0164

DIR: B TOTAL LEN: 2.143 MI. DIST: 12-5 SR: 4013
 LEFT MUN: PENN T RIGHT MUN: PENN T

0030/0150	012 " DIA	CIR PLASTIC
	LEN=0010	INSTALLED 1999
0030/0035	015 " DIA	CIRC METAL
	LEN=0020	INSTALLED UNKN
0030/0001	015 " DIA	CIR PLASTIC
	LEN=0004	INSTALLED 2001
002716 FT	2 0 64026	0 00 0019+95
	LOCUST ST (TWP) NC HA HARRISON AV HARRISON AV (TWP)	
0030/0000	LENGTH(AH 2239 BK 1936)	
0020/1400	015 " DIA	CIRC CONCR
	LEN=0040	INSTALLED 1999
0020/0985	MAPLE ST (TWP) TWELFTH ST (TWP)	
0020/0760	042 " DIA	CIR PLASTIC
	LEN=0050	INSTALLED 2001
0020/0435	024 " DIA	CIRC CONCR
	LEN=0030	INSTALLED UNKN
000780 FT	2 0 64026	0 00 0000+00
	BURRELL HILL RD (CNTY) NC LO CUST ST PENN PENN B (AH 1936 BK 0780)	
0020/0000	LENGTH(AH 1936 BK 0780)	
0010/0640	DEPOT ST (TWP) PENN PENN T	
0010/0604	BMS EN 64/4013/0010/029B	
0010/0486	0 0 00000	0 00 0000+00
	NORFOLK SOUTHERN RAI RR BMSBG 64/4013/0010/029B	
0010/0298	018 " DIA	CIRC CONCR
	LEN=0030	INSTALLED UNKN
0010/0230	PENN JEANNETTE C 018 " DIA CIRC CONCR	
0010/0171	LEN=0030	INSTALLED UNKN
000000 FT	0 0 00000	0 00 0000+00
	NC TWENTIETH ST PENN AV (SR4010 SEG 0060/0760) MFC BEGIN = E	
0010/0000	LENGTH(AH 0780 BK 0000)	

002716 FT

000780 FT

PENN
JEANNETTE C

0010/0171

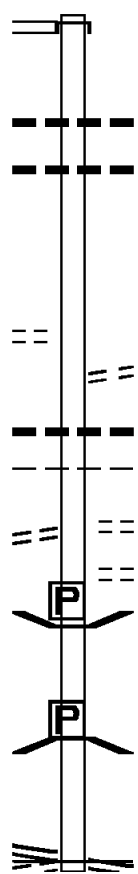
000000 FT

BRUSH CREEK RD 005022 FT
 (SR4015 SEG 0030/0000) 0020/3142

1 0 00120 7 00 0072+52 001880 FT
 HIGHLAND AV
 (BORO) 0020/0000

TROLLEY ST
 (BORO) 0010/0415

0 0 00000 0 00 0000+00 000000 FT
 MAIN ST
 (SR4010 SEG 0010/1325)
 BRUSH VALLEY RD EXT
 (BORO) 0004/0000



005022 FT
 INTER-AHD SUN VALLEY RD
 0020/3142 (SR4015 SEG 0030/0000)

0020/1984 018 " DIA CIRC METAL
 LEN=0040 INSTALLED 1998
 0020/1525 015 " DIA CIRC CONCR
 LEN=0050 INSTALLED UNKN

001880 FT
 0020/0000 LENGTH(AH 3142 BK 1330)
 STICKEL LN
 (T486)

0010/1115 018 " DIA CIRC CONCR
 LEN=0040 INSTALLED UNKN
 HEMPFIELD
 0010/0853 MANOR B
 0010/0577 PENN ST
 (BORO)

0010/0415 BRUSH ST
 (BORO)
 0010/0160 BMSSEN 64/4012/0010/0001
 BRIDGE POSTED (TONS)

0010/0046 1 0 00120 7 00 0085+53
 000550 FT SGL 32 COMB 39
 BRUSH CREEK
 BMSBG 64/4012/0010/0001

0010/0000 LENGTH(AH 1330 BK 0550)
 NC BRUSH CREEK RD
 MAIN ST
 (SR4010 SEG 0010/1325)
 MFC BEGIN = D

0004/0000 LENGTH(AH 0550 BK 0000)

MAGEE AV (CITY)	INTER-AHD		
FOURTH ST (SR4007 SEG 0015/0000)	018078 FT		017809 FT FOURTH ST
(SR4007 SEG 0014/0000)	0085/1080		(SR4007 SEG 0015/0000)
015"H 30"W **UNKNOWN**			7084/1080 (SR4007 SEG 0014/0000)
LEN=0020 INSTALLED UNKN	0085/1040		
FIFTH ST (CITY)	0085/0811		
018"DIA CIRC CONCR			
LEN=0291 INSTALLED UNKN	0085/0556		
SIXTH ST (CITY)	0085/0543		
SEVENTH ST (CITY)	0085/0147		
2 0 64096 0 00 0146+69	016998 FT		
NORTH SEVENTH ST (CITY)			
NC MAGEE AV			
CITY AL			
(CITY)			
MFC BEGIN = D			
LENGTH(AH 1080 BK 0429)	0085/0000		016998 FT
NORTH SEVENTH ST (CITY)	0080/0429		7084/0000 LTH AH 001080 BK 000429
			CITY AL
			(CITY)
			EIGHTH ST
			(CITY)
			(AAR 505009J)#TRKS 00
	016569 FT		2 0 64096 0 00 0142+40
			NINTH ST
			(CITY)
			NC SEVENTH ST
			0080/0000 LENGTH(AH 0429 BK 2811)
			NC NINTH ST
			0070/2364 (AAR 004330*)#TRKS 00
			012"DIA CIRC CONCR
			0070/1791 LEN=0040 INSTALLED UNKN
			CITY AL
			(CITY)
			NC CLAY AV ET
CITY AL (CITY)	0070/1180		
			PENN AV

EXTRACT DATE: 12/18/2023
PRINT DATE: 12/21/2023

ROADWAY MANAGEMENT SYSTEM
SLD COUNTY/SR - ANNUAL PRINT

PAGE NUMBER: 1058
COUNTY: WESTMORELAND

DIR: B TOTAL LEN: 3.424 MI.
LEFT MUN: JEANNETTE C

DIST: 12-5 SR: 4010
RIGHT MUN: JEANNETTE C

Segment Description	Segment ID	Length	Notes
(CITY)	0070/1050		NC TWELFTH ST
(CITY)	0070/0770		TWELFTH ST
(CITY)	0070/0623		THIRTEENTH ST
(CITY)	0070/0615		018 " DIA CIRC CONCR LEN=0040 INSTALLED UNKN
(CITY)	0070/0480		CITY AL FOURTEENTH ST
(CITY)	0070/0260		FIFTEENTH ST
CITY AL (CITY)	0070/0120		
013758 FT	0070/0013		018 " DIA CIRC CONCR LEN=0001 INSTALLED UNKN
	013758 FT		2 0 64096 0 00 0114+50
	0070/0000		SIXTEENTH ST (CITY) LENGTH(AH 2811 BK 2438)
	0060/2315		CITY AL (CITY)
	0060/2219		015 " DIA CIRC CONCR LEN=0035 INSTALLED UNKN
CITY AL (CITY)	0060/2200		
	0060/2135		SEVENTEENTH ST (CITY)
	0060/2008		018 " DIA CIRC CONCR LEN=0030 INSTALLED UNKN
EIGHTEENTH ST (CITY)	0060/1935		
TWENTIETH ST (SR4013 SEG 0010/0000)	0060/0760		
	0060/0566		NC PENN AV JEANNETTE PENN B
STOY ST (BORO)	0060/0430		
	0060/0425		018 " DIA CIRC CONCR LEN=0035 INSTALLED UNKN
	0060/0240		CHURCH ST (BORO)
2 0 64096 0 00 0090+17 011320 FT	0060/0055		YOUGHIOGHENY ST (SR3077 SEG 0090/0335)
	011320 FT		

DIR: B TOTAL LEN: 3.424 MI. DIST: 12-5 SR: 4010
 LEFT MUN: PENN B RIGHT MUN: PENN B

Street Name	Segment ID	Length (FT)	Material / Notes
YOUGHIOGHENY ST (BORO)	0060/0000		LENGTH (AH 2438 BK 1213) PENN ST
	0050/0965		(BORO) 024" DIA CIRC CONCR
	0050/0755		LEN=0030 INSTALLED UNKN
CARBON ST (BORO)	0050/0730		
MARKET ST (BORO)	0050/0465		
HARRISON AV (BORO)	0050/0210		
	0050/0131		BMS EN 64/4010/0050/0000 PENN
	0050/0102		PENN T
010107 FT	010107 FT		1 1 05563 0 00 0080+55 NC CO
			AL ST BRUSH CREEK BMSBG 64/4010/0050/0000 PENN
	0050/0000		HEMPFIELD T LENGTH (AH 1213 BK 2820) BROKER LN (BORO)
	0040/2240		001" DIA CIRC CONCR
	0040/1889		LEN=0040 INSTALLED UNKN
	0040/1400		018" DIA CIRC CONCR
			LEN=0040 INSTALLED UNKN
	0040/0700		018" DIA CIRC CONCR
			LEN=0020 INSTALLED UNKN
007287 FT	007287 FT		1 1 05563 0 00 0052+90 SUN VALLEY RD (SR4015 SEG 0030/1838)
	0040/0000		LENGTH (AH 2820 BK 1710)
COLFAX ST (BORO)	0030/1395		
	0030/1366		018" DIA CIRC CONCR
			LEN=0050 INSTALLED 2000 RAY ST (T581)
	0030/0985		
CHIEFTAN RD (T909)	0030/0595		
	0030/0591		015" DIA CIRC CONCR
			LEN=0001 INSTALLED UNKN
RAILROAD ST (T580)	0030/0220		
005577 FT	005577 FT		1 1 05563 0 00 0036+04 HAMILTON ST

EXTRACT DATE: 12/18/2023
PRINT DATE: 12/21/2023

ROADWAY MANAGEMENT SYSTEM
SLD COUNTY/SR - ANNUAL PRINT

PAGE NUMBER: 1056
COUNTY: WESTMORELAND

DIR: B TOTAL LEN: 3.424 MI.
LEFT MUN: HEMPFIELD T

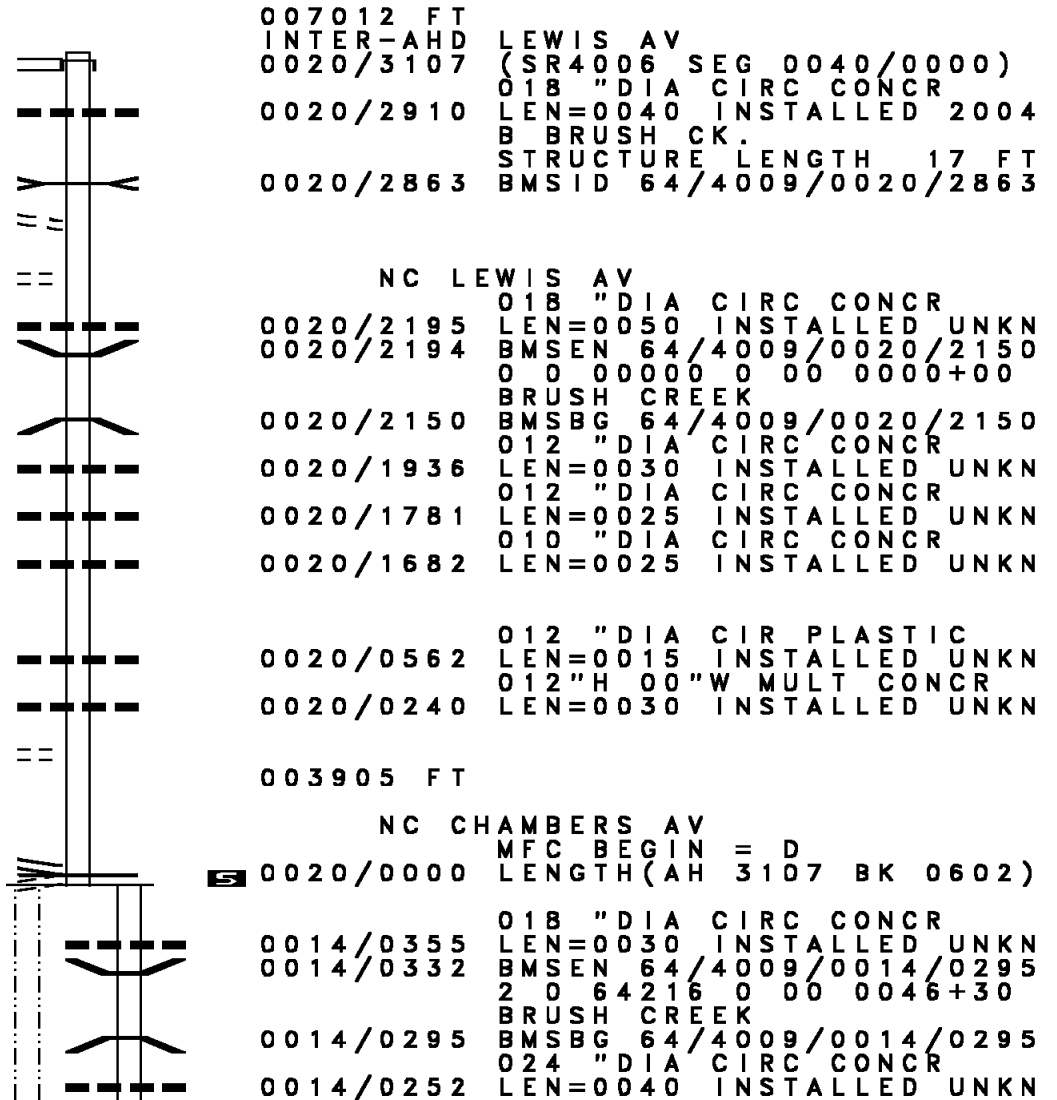
DIST: 12-5 SR: 4010
RIGHT MUN: HEMPFIELD T

Stationing	Description	Notes
0030/0000	(BORO) LENGTH(AH 1710 BK 3609)	
0020/2810	058"H 91"W ELLIP CONC LEN=0050 INSTALLED 2016	
0020/1900	015 " DIA CIRC CONCR LEN=0030 INSTALLED 2000	
0020/1860	HAMILTON ST (T799)	
0020/1015	COLUMBUS ST (BORO)	
0020/0721	015 " DIA CIRC CONCR LEN=0030 INSTALLED UNKN	
0020/0461	015 " DIA CIRC CONCR LEN=0030 INSTALLED UNKN	
0020/0315	MUNHALL ST (T421)	
0020/0225	TROLLEY ST (T486)	
0020/0040	BMS EN 64/4010/0020/0000	
001968 FT	1 1 05563 0 00 0000+00 NC PENN MANOR RD B BRUSH CK. BMSBG 64/4010/0020/0000 HEMPFIELD MANOR B	
0020/0000	LENGTH(AH 3609 BK 1968)	
0010/1800	MEYERS ST (BORO)	
0010/1343	018 " DIA CIRC CONCR LEN=0001 INSTALLED UNKN	
0010/1325	BRUSH CREEK RD EXT (BORO)	
0010/1020	RUSH ST (BORO)	
0010/0786	018 " DIA CIRC CONCR LEN=0001 INSTALLED UNKN	
0010/0650	ELsie CT (BORO)	
0010/0480	ASH ST (BORO)	
000000 FT	NC RACE ST BORO AL (BORO)	
000000 FT	1 1 03984 0 00 0000+00 NC HA RRRISON AV BROADWAY AV INTER-BK (SR0993 SEG 0160/0000) MFC BEGIN = D	
0010/0000	MANOR HARRISON CITY RD (SR0993 SEG 0160/0000)	
0010/0000	LENGTH(AH 1968 BK 0000)	


AGNEW AV 006410 FT
 (SR4006 SEG 0040/0000) 0020/3107

CHAMBERS AV EXT 0020/2780
 (CITY)
 BROWN AV 0020/2630
 (CITY)

CUYLER AV 0020/0150
 (CITY) 2 0 64048 0 01 0095+70 003303 FT
 FOURTH ST
 (SR4007 SEG 0010/0000)
 CHAMBERS AV 0020/0000
 (CITY)



DIR: B TOTAL LEN: 1.328 MI. DIST: 12-5 SR: 4009
 LEFT MUN: JEANNETTE C RIGHT MUN: JEANNETTE C



0014/0216 (AAR 505012S) #TRKS 00
 006 "DIA CIRC CONCR
 0014/0116 LEN=0030 INSTALLED 2004
 CITY AL
 (CITY)
 0014/0100 2 0 64216 0 00 0049+08
 003303 FT DIVISION ST
 (CITY)
 NC FOURTH ST
 MFC BEGIN = D
 0014/0000 LENGTH(AH 0602 BK 3303)
 018 "DIA CIRC CONCR
 0010/3270 LEN=0040 INSTALLED 2004
 018 "DIA CIRC CONCR
 0010/3265 LEN=0030 INSTALLED UNKN
 024 "DIA CIRC CONCR
 0010/2989 LEN=0040 INSTALLED UNKN
 015 "DIA CIRC CONCR
 0010/2799 LEN=0045 INSTALLED UNKN
 024 "DIA CIRC CONCR
 0010/2200 LEN=0040 INSTALLED UNKN
 015 "DIA CIR PLASTIC
 0010/2175 LEN=0035 INSTALLED 2004
 NC DIVISION ST
 DIVISION ST
 (TWP)
 012 "DIA CIRC CONCR
 0010/2070 LEN=0100 INSTALLED UNKN
 LORA RD
 (CITY)
 0010/1620 GROVE ST
 (CITY)
 0010/1285 LOCUST ST
 (CITY)
 0010/1250 BROAD ST
 (CITY)
 0010/0805 VINE ST
 (CITY)
 0010/0400 (CITY)
 000000 FT 2 0 64216 0 01 0085+71
 NC LOWRY AV
 PARK ST
 (SR4008 SEG 0040/0000)
 INTER-BK LOWRY AV
 (CNTY)
 MFC BEGIN = D
 0010/0000 LENGTH(AH 3303 BK 0000)

003303 FT
 LTH AH 000602 BK 003303 7015/0000
 LAVELLE ST
 (TWP) 0010/2990
 PINE ST
 (TWP) 0010/2175
 LORA RD
 (CITY) 0010/1620
 000000 FT
 BAUGHMAN AV
 (SR4008 SEG 0040/0000) 0010/0000

EXTRACT DATE: 12/18/2023
PRINT DATE: 12/21/2023

ROADWAY MANAGEMENT SYSTEM
SLD COUNTY/SR - ANNUAL PRINT

PAGE NUMBER: 1053
COUNTY: WESTMORELAND

DIR: B TOTAL LEN: 2.118 MI.
LEFT MUN: JEANNETTE C

DIST: 12-5 SR: 4008
RIGHT MUN: JEANNETTE C

Street Name	Offset	Length	Notes
		011182 FT	LINCOLN HW (SR0030 SEG 0210/2360) (SR0030 SEG 0211/2300)
		0050/2135	HICKORY ST (CITY)
		0050/1890	01B "DIA CIRC CONCR LEN=0015 INSTALLED UNKN
FLORIDA AV (CITY) LC FOR FLORDIA AV (CONN)		0050/1385	
		0050/1330	
		0050/1298	01B "DIA CIRC CONCR LEN=0015 INSTALLED UNKN
		0050/1255	OAK ST (CITY)
		0050/1112	01B "DIA CIRC CONCR LEN=0015 INSTALLED UNKN
		0050/0833	01B "DIA CIRC CONCR LEN=0015 INSTALLED UNKN
		0050/0564	01B "DIA CIRC CONCR LEN=0025 INSTALLED UNKN
MARYLAND AV (CITY)		0050/0345	MARYLAND AV (CITY)
		0050/0277	01B "DIA CIRC CONCR LEN=0052 INSTALLED UNKN
		009047 FT	2 0 64289 0 00 0021+37 NC PENNSYLVANIA AV
		0050/0000	OHIO AV (CITY) LENGTH (AH 2135 BK 1758)
		0040/1735	01B "DIA CIRC CONCR LEN=0020 INSTALLED UNKN
		0040/1726	01B "DIA CIRC CONCR LEN=0020 INSTALLED UNKN
WESTMORELAND AV (CITY)		0040/1510	
		0040/1444	01B "DIA CIRC CONCR LEN=0150 INSTALLED UNKN
		0040/1443	01B "DIA CIRC CONCR LEN=0015 INSTALLED UNKN
BEAVER RD (CITY)		0040/1275	
		0040/1200	JEFFERSON AV (CITY)
CITY AL (CITY)		0040/1085	
		0040/0961	01B "DIA CIRC CONCR LEN=0020 INSTALLED UNKN NC PENNSYLVANIA BL

DIR: B TOTAL LEN: 2.118 MI. DIST: 12-5 SR: 4008
 LEFT MUN: JEANNETTE C RIGHT MUN: JEANNETTE C

Street Name	Segment ID	Length	Material	Notes
MICHIGAN AV (CITY)	0040/0935		018 "DIA CIRC METAL	LEWIS AV (SR4006 SEG 0030/0000)
	0040/0927		018 "DIA CIRC METAL	MFC BEGIN = E
	0040/0653		018 "DIA CIRC METAL	
WASHINGTON AV (CITY)	0040/0620		018 "DIA CIRC CONCR	
	0040/0462		018 "DIA CIRC METAL	
	0040/0352		018 "DIA CIRC CONCR	
CITY AL (CITY)	0040/0218		018 "DIA CIRC METAL	
	0040/0155		018 "DIA CIRC METAL	
	007289 FT	007289 FT	018 "DIA CIRC METAL	2 0 64289 0 00 0038+90
BAUGHMAN AV (SR4009 SEG 0010/0000)	0040/0070		018 "DIA CIRC METAL	NC PARK ST
	0040/0069		018 "DIA CIRC METAL	LOWRY AV (CNTY)
	0040/0000		018 "DIA CIRC CONCR	LENGTH(AH 1758 BK 3699)
PINE ST (CITY)	0020/3540		018 "DIA CIRC CONCR	CITY AL
	0020/3375		018 "DIA CIRC CONCR	WYLIE AV
	0020/3365		024 "DIA CIRC CONCR	
PANAMA ST (TWP)	0020/3065		015 "DIA CIRC CONCR	PATTERSON AV
	0020/2800		015 "DIA CIRC CONCR	ADAMS AV
	0020/2790		015 "DIA CIRC CONCR	PINE ST (CITY)
	0020/2620		015 "DIA CIRC CONCR	JEANNETTE HEMPFIELD T
	0020/2336		015 "DIA CIRC CONCR	

DIR: B TOTAL LEN: 2.118 MI. DIST: 12-5 SR: 4008
 LEFT MUN: HEMPFIELD T RIGHT MUN: HEMPFIELD T

WESTERN AV
 (T694)
 WELL WORN LN
 (PRDR)

0020/1120
 0020/1005

HIGH BROW LN
 (PRDR)
 2 0 64216 0 01 0152+92
 PRDR
 (PRDR)

0020/0440
 003590 FT
 0020/0000

KIFER HILL RD
 (TWP)

0010/0420
 000000 FT

0020/1815	LEN=0035	INSTALLED UNKN
0020/1795	HOPEWELL ST (TWP)	
0020/1120	NC BAUGHMAN AV	
0020/1005	PENN HIGH PARK RD (TWP)	
0020/0880	NC SUNVIEW AV SUNVIEW AV (TWP)	
0020/0745	015 " DIA CIR PLASTIC LEN=0035	INSTALLED 2005
0020/0472	018 " DIA CIRC METAL LEN=0035	INSTALLED UNKN
003590	FT	
0020/0000	LENGTH(AH 3699 BK 3590) 018 " DIA CIRC METAL	
0010/3145	LEN=0035	INSTALLED UNKN
0010/2115	024 " DIA CIR CONCR LEN=0035	INSTALLED UNKN
0010/1860	015 " DIA CIR PLASTIC LEN=0035	INSTALLED 2005
0010/1120	015 " DIA CIR PLASTIC LEN=0045	INSTALLED 2005
0010/0550	015 " DIA CIR PLASTIC LEN=0040	INSTALLED 2005
0010/0455	015 " DIA CIR PLASTIC LEN=0040	INSTALLED 2005
0010/0398	018 " DIA CIRC METAL LEN=0035	INSTALLED UNKN
0010/0128	POTTS RUN STRUCTURE LENGTH 17 FT BMSID 64/4008/0010/0128	
000000	FT 2 0 64216 0 01 0159+17 NC PENN HIGH PARK RD YOUGHIOGHENY ST (SR3077 SEG 0090/0000) MFC BEGIN = D	
0010/0000	LENGTH(AH 3590 BK 0000)	

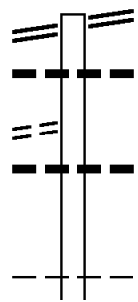
EXTRACT DATE: 12/18/2023 ROADWAY MANAGEMENT SYSTEM PAGE NUMBER: 1050
PRINT DATE: 12/21/2023 SLD COUNTY/SR - ANNUAL PRINT COUNTY: WESTMORELAND

DIR: N TOTAL LEN: 5.091 MI. DIST: 12-5 SR: 4007
LEFT MUN: SALEM T RIGHT MUN: SALEM T

BUSINESS RT 66 RD 025789 FT
(SR0066 SEG 0120/0875) 0100/2472

OLD RT SIXTY SIX RD
(T627) 0100/1735

2 0 64081 0 00 0204+46 023317 FT
DUTCH HOLLOW RD



026881 FT BUSINESS RT 66 RD
0100/2472 (SR0066 SEG 0120/0875)
0100/2141 018 " DIA CIRC CONCR
LEN=0035 INSTALLED 2003

0100/1328 018 " DIA CIRC CONCR
LEN=0035 INSTALLED 2003

024409 FT SALEM
PENN T

EXTRACT DATE: 12/18/2023
PRINT DATE: 12/21/2023

ROADWAY MANAGEMENT SYSTEM
SLD COUNTY/SR - ANNUAL PRINT

PAGE NUMBER: 1049
COUNTY: WESTMORELAND

DIR: N TOTAL LEN: 5.091 MI.
LEFT MUN: SALEM T

DIST: 12-5 SR: 4007
RIGHT MUN: SALEM T

(SR4022 SEG 0080/2620) 0100/0000

==	0100/0000	LENGTH(AH 2472 BK 2609) SHAFFER LN
==	0090/2595	(PRDR)
---	0090/2256	018 "DIA CIRC CONCR LEN=0035 INSTALLED 2003
---	0090/1444	018 "DIA CIR PLASTIC LEN=0035 INSTALLED 2003
==	0090/0725	MATIS LN (PRDR)
020708 FT	021800 FT	2 0 64081 0 00 0176+76 015 "DIA CIRC CONCR LEN=0035 INSTALLED 2003
---	0090/0000	LENGTH(AH 2609 BK 2291)
---	0080/1553	015 "DIA CIRC CONCR LEN=0035 INSTALLED 2003
---	0080/1423	018 "DIA CIRC CONCR LEN=0045 INSTALLED 2003
---	0080/0938	018 "DIA CIR PLASTIC LEN=0037 INSTALLED 2003
==	0080/0580	ESTATES CT (TWP)
018417 FT	019509 FT	2 0 64081 0 00 0154+10 BUSHY RUN RD (SR0993 SEG 0280/0000) MFC BEGIN = D
---	0080/0000	LENGTH(AH 2291 BK 2932)
---	0070/2788	018 "DIA CIRC METAL LEN=0035 INSTALLED 2003
---	0070/1139	018 "DIA CIR PLASTIC LEN=0035 INSTALLED 2003
---	0070/0824	018 "DIA CIR PLASTIC LEN=0040 INSTALLED 2003
---	0070/0631	018 "DIA CIR PLASTIC LEN=0040 INSTALLED 2003
==	0070/0280	BUTTERNUT LN (TWP)
==	0070/0260	BARKLEY LN (PRDR)
---	0070/0234	018 "DIA CIR PLASTIC LEN=0040 INSTALLED 2003
015485 FT	016577 FT	2 0 64081 0 00 0124+04 ASHBAUGH RD

DIR: N TOTAL LEN: 5.091 MI. DIST: 12-5 SR: 4007
 LEFT MUN: PENN T RIGHT MUN: PENN T

==	5	0070/0000	(TWP) LENGTH(AH 2932 BK 3591) 018 " DIA CIR PLASTIC
---		0060/3492	LEN=0035 INSTALLED 2003
---		0060/2678	018 " DIA CIRC METAL LEN=0040 INSTALLED 2003
---		0060/1989	018 " DIA CIR PLASTIC LEN=0040 INSTALLED 2003
---		0060/1742	018 " DIA CIRC METAL LEN=0040 INSTALLED 2003
---		0060/1328	018 " DIA CIRC METAL LEN=0035 INSTALLED 2003
		012986 FT	
==	5	0060/0000	LENGTH(AH 3591 BK 2234) 018 " DIA CIR PLASTIC
---		0050/2113	LEN=0135 INSTALLED 2003
---		0050/1777	018 " DIA CIR PLASTIC LEN=0045 INSTALLED 2003
		0050/1020	SUTHERLAND RD (T698)
---		0050/0996	018 " DIA CIR PLASTIC LEN=0050 INSTALLED 2003
		010752 FT	
==	5	0050/0000	2 0 64081 0 00 0064+29 LENGTH(AH 2234 BK 3142) 018 " DIA CIR PLASTIC
---		0040/3042	LEN=0035 INSTALLED 2003
---		0040/2450	018 " DIA CIR PLASTIC LEN=0035 INSTALLED 2003
			DEBORAH ST
==		0040/1940	(TWP) NC RIDGE RD
			ALTMAN RD
---		0040/1515	(SR4004 SEG 0010/0000) 018 " DIA CIRC CONCR
---		0040/1475	LEN=0040 INSTALLED 2003
---		0040/0703	018 " DIA CIR PLASTIC LEN=0035 INSTALLED 2003
---		0040/0255	018 " DIA CIRC CONCR LEN=0040 INSTALLED 2003

2 0 64081 0 00 0087+18 011894 FT
 SLEEPY HOLLOW RD
 (T811) 0060/0000

KINTIGH LN
 (PRDR) 0050/0110
 009660 FT

DIR: N TOTAL LEN: 5.091 MI. DIST: 12-5 SR: 4007
 LEFT MUN: PENN T RIGHT MUN: PENN T

Street Name	Stationing	Length	Material	Notes
GRANVIEW DR (TWP)	0040/0180	007610 FT	PENN	
HIGH ST (TWP)	0040/0000	0040/0000	JEANNETTE C	LENGTH(AH 3142 BK 3287)
GREEN ST (CITY)	0030/2255	0030/2880	ARCH ST (CITY)	
ELLIOTT ST (CITY)	0030/1910	0030/2559	018 "DIA CIRC CONCR	LEN=0035 INSTALLED 2003
WINTER ST (CITY)	0030/1880	0030/2320	GREEN ST (CITY)	
LOUISE ST (CITY)	0030/0935	0030/1796	018 "DIA CIRC CONCR	LEN=0040 INSTALLED 2003
		0030/1475	018 "DIA CIRC CONCR	LEN=0035 INSTALLED 2003
		0030/1435	ROSALIND ST (CITY)	
		0030/1395	018 "DIA CIRC CONCR	LEN=0035 INSTALLED 2003
		0030/1240	018 "DIA CIRC METAL	LEN=0040 INSTALLED 2003
		0030/1204	018 "DIA CIRC CONCR	LEN=0012 INSTALLED 2003
		0030/0516	015 "DIA CIRC CONCR	LEN=0035 INSTALLED 2003
		0030/0480	ELIZABETH ST (CITY)	
	003231 FT	0030/0050	018 "DIA CIRC CONCR	LEN=0040 INSTALLED 2003
		004323 FT	2 0 64081 0 00 0000+00	HARRISON AV (SR0130 SEG 0222/0960)
			NC TH	THIRD ST (CITY)
			INTER-BK	HARRISON AV (SR0130 SEG 0222/0960)
	003231 FT	0030/0000	MFC BEGIN = E	LTH AH 003287 BK 000329
		004323 FT		
FOURTH ST (SR4037 SEG 0010/0000)		7022/0000	LTH AH	000329 BK 002791
			INTER-AHD	HARRISON AV

EXTRACT DATE: 12/18/2023
PRINT DATE: 12/21/2023

ROADWAY MANAGEMENT SYSTEM
SLD COUNTY/SR - ANNUAL PRINT

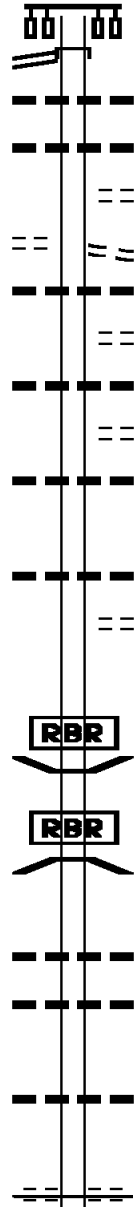
PAGE NUMBER: 1046
COUNTY: WESTMORELAND

DIR: N TOTAL LEN: 5.091 MI.
LEFT MUN: JEANNETTE C

DIST: 12-5 SR: 4007
RIGHT MUN: JEANNETTE C

HARRISON AV
(SR0130 SEG 0222/0635) 0020/2791

BRICKELL AV
(CITY) 0020/2065



(SR0130 SEG 0222/0635)
0020/2791 01B "DIA CIRC CONCR
LEN=0012 INSTALLED 2003
0020/2537 01B "DIA CIRC CONCR
LEN=0035 INSTALLED 2003
0020/2525 MELLON AV
(CITY)
0020/2400 BRICKELL AV
(CITY)
0020/2065 01B "DIA CIRC CONCR
LEN=0035 INSTALLED 2003
0020/2023 FROTHINGHAM AV
(CITY)
0020/1445 01B "DIA CIRC CONCR
LEN=0037 INSTALLED 2003
0020/1420 PITCAIRN AV
(CITY)
0020/1190 01B "DIA CIRC CONCR
LEN=0035 INSTALLED 2003
0020/1147 RETAINING WALL END
0020/0833 BMSID 64/4007/0020/0723
0020/0755 01B "DIA CIRC CONCR
LEN=0035 INSTALLED 2003
0020/0725 HACKER AV
(CITY)
0020/0723 RETAINING WALL BEGIN
BMSID 64/4007/0020/0723
0020/0713 BMSID 64/4007/0020/0691
2 0 64216 0 00 0021+07
P3
0020/0691 BULL RUN
BMSBG 64/4007/0020/0691
RETAINING WALL END
0020/0657 BMSID 64/4007/0020/0429
015 "DIA CIRC CONCR
0020/0612 LEN=0035 INSTALLED 2003
018 "DIA CIRC CONCR
0020/0459 LEN=0030 INSTALLED 2003
RETAINING WALL BEGIN
0020/0429 BMSID 64/4007/0020/0429
018 "DIA CIRC CONCR
0020/0036 LEN=0045 INSTALLED 2003
001532 FT 2 0 64216 0 00 0027+85
GASKILL AV
(CITY)
MFC BEGIN = D

000440 FT

DIR: N TOTAL LEN: 5.091 MI. DIST: 12-5 SR: 4007
LEFT MUN: JEANNETTE C RIGHT MUN: JEANNETTE C

LC FROM GASKILL AV
(CONN) 0015/0370

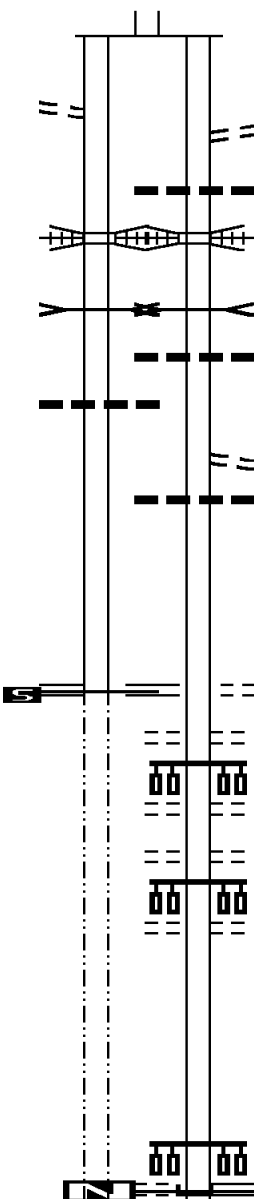
CONSOLIDATED RAIL CORPO
OVERPASS IS RR X-ING 0015/0235
BULL RUN
STRUCTURE LENGTH 10 FT
BMSID 64/4007/0014/0197 0015/0197

018 "DIA CIRC CONCR
LEN=0036 INSTALLED UNKN 0015/0131

2 0 64216 0 00 0032+39 000000 FT
NC FOURTH ST

MAGEE AV
(CITY)
MAGEE AV
(SR4010 SEG 0085/1080)
MFC BEGIN = D
LTH AH 000440 BK 000100 0015/0000

000000 FT
LTH AH 000100 BK 000000 7011/0000



5 0020/0000 LENGTH(AH 2791 BK 0442)

0014/0365 LC TO GASKILL AV
(CONN)
0014/0302 018 "DIA CIRC CONCR
LEN=0060 INSTALLED 2003
0014/0231 CONSOLIDATED RAIL CORPO
OVERPASS IS RR X-ING
BULL RUN
0014/0197 STRUCTURE LENGTH 10 FT
BMSID 64/4007/0014/0197
0014/0131 018 "DIA CIRC CONCR
LEN=0030 INSTALLED 2003

0014/0065 LC FROM MAGEE AV
(CONN)
0014/0033 018 "DIA CIRC CONCR
LEN=0037 INSTALLED 2003

001090 FT 2 0 64216 0 00 0032+39
MAGEE AV
(CITY)
MAGEE AV
(SR4010 SEG 0085/1080)
5 0014/0000 LENGTH(AH 0442 BK 1090)

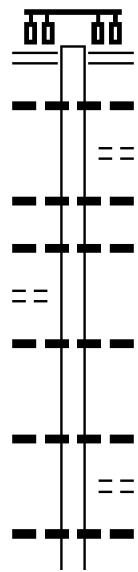
0010/0920 CITY AL
(CITY)
CLAY AV
(CITY)
0010/0760 CITY AL
(CITY)
0010/0620 CITY AL
(CITY)
BULLITT AV
(CITY)
0010/0380 CITY AL
(CITY)

000000 FT 2 0 64216 0 00 0043+25
NC FOURTH ST
CHAMBERS AV
(CITY)
CHAMBERS AV
(SR4009 SEG 0020/0000)

INTER-BK FOURTH ST
(SR4009 SEG 0020/0000)
MFC BEGIN = D
5 0010/0000 LENGTH(AH 1090 BK 0000)

DAVIS LN
(TWP)

011740 FT



0050/2197

008350 FT

011740 FT LINCOLN HW
 (SR0030 SEG 0220/1880)
 (SR0030 SEG 0221/2080)
 0050/3390
 0050/3122 015 " DIA CIRC METAL
 LEN=0040 INSTALLED UNKN
 LINCOLN WY
 0050/3075 (TWP)
 015 " DIA CIRC METAL
 0050/2552 LEN=0001 INSTALLED UNKN
 018 " DIA CIRC CONCR
 0050/2225 LEN=0040 INSTALLED UNKN
 018 " DIA CIRC CONCR
 0050/1808 LEN=0050 INSTALLED UNKN
 012 " DIA CIR PLASTIC
 0050/0803 LEN=0040 INSTALLED UNKN
 ELBOW LN
 0050/0735 (PRDR)
 018 " DIA CIR PLASTIC
 0050/0136 LEN=0040 INSTALLED UNKN
 008350 FT 2 0 64048 0 00 0034+02

EXTRACT DATE: 12/18/2023
PRINT DATE: 12/21/2023

ROADWAY MANAGEMENT SYSTEM
SLD COUNTY/SR - ANNUAL PRINT

PAGE NUMBER: 1043
COUNTY: WESTMORELAND

DIR: B TOTAL LEN: 2.223 MI.
LEFT MUN: HEMPFIELD T

DIST: 12-5 SR: 4006
RIGHT MUN: HEMPFIELD T

048"H 72"W CON BOX CUL	
LEN=0040 INSTALLED UNKN	
LENGTH(AH 3390 BK 3145)	
015"DIA CIR PLASTIC	
LEN=0030 INSTALLED UNKN	
018"DIA CIRC METAL	
LEN=0030 INSTALLED UNKN	
018"DIA CIRC METAL	
LEN=0030 INSTALLED UNKN	
018"DIA CIR PLASTIC	
LEN=0030 INSTALLED UNKN	
MARY ST	
(BORO)	
018"DIA CIR PLASTIC	
LEN=0030 INSTALLED UNKN	
018"DIA CIRC CONCR	
LEN=0030 INSTALLED UNKN	
GEORGE ST	
(BORO)	
060"H 54"W CONCR ARCH	
LEN=0030 INSTALLED UNKN	
018"DIA CIRC METAL	
LEN=0020 INSTALLED 2001	
NC AG NEW RD	
005205 FT HEMPFIELD	
JEANNETTE C	
LENGTH(AH 3145 BK 2640)	
CITY AL	
(CITY)	
CEDAR ST	
(CITY)	
FRANKLIN AV	
(CITY)	
015"DIA CIRC CONCR	
LEN=0020 INSTALLED UNKN	
SPRUCE ST	
(CITY)	
LOCUST ST	
(CITY)	
015"DIA CIRC CONCR	
LEN=0080 INSTALLED UNKN	
015"DIA CIRC CONCR	
LEN=0030 INSTALLED UNKN	
015"DIA CIRC CONCR	
LEN=0030 INSTALLED UNKN	

2 0 64048 0 00 0065+46 005205 FT
LEWIS AV
(SR4009 SEG 0020/3107) 0040/0000

DIVISION ST
(CITY) 0030/2044
GROVE ST
(CITY) 0030/1873

EXTRACT DATE: 12/18/2023
PRINT DATE: 12/21/2023

ROADWAY MANAGEMENT SYSTEM
SLD COUNTY/SR - ANNUAL PRINT

PAGE NUMBER: 1042
COUNTY: WESTMORELAND

DIR: B TOTAL LEN: 2.223 MI.
LEFT MUN: JEANNETTE C

DIST: 12-5 SR: 4006
RIGHT MUN: JEANNETTE C

2 0 64277 0 00 0026+39 002565 FT
PARK ST
(SR4008 SEG 0040/0935) 0030/0000

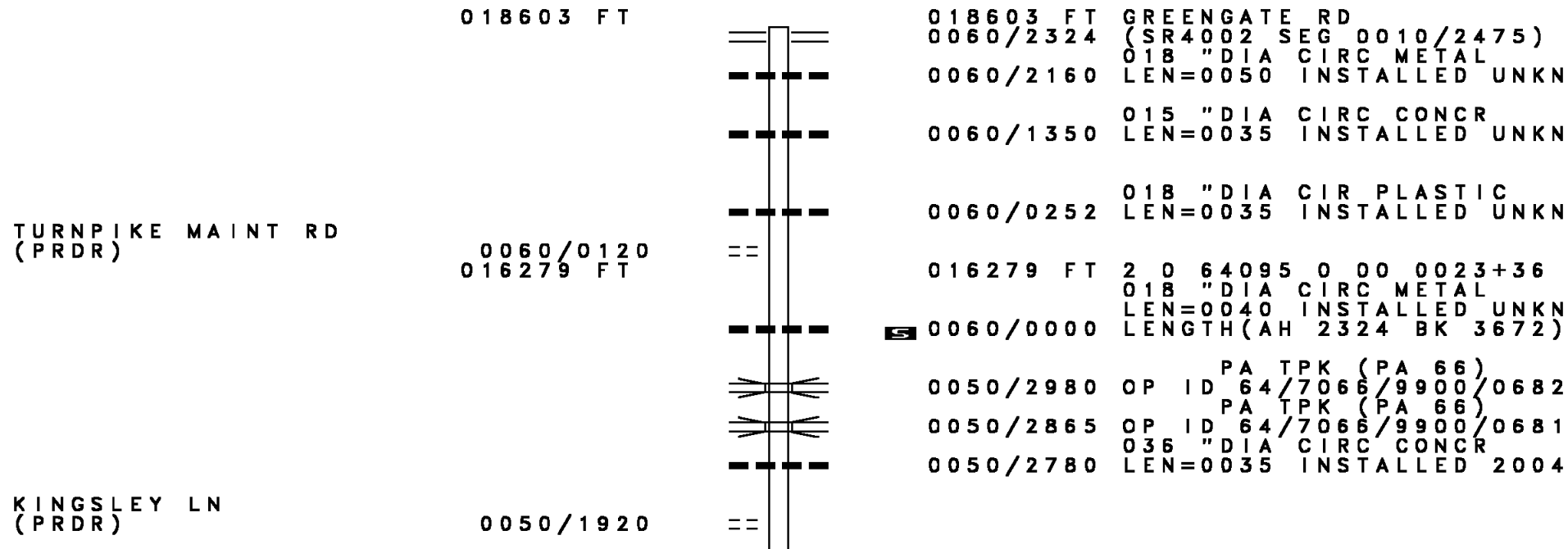
BEAVER ST
(CITY)

001017 FT

0010/0900

000000 FT

==	==	0030/0802	BROAD ST (CITY)
---	---	0030/0770	015 "DIA CIRC CONCR LEN=0030 INSTALLED UNKN
---	---	0030/0441	015 "DIA CIRC CONCR LEN=0035 INSTALLED UNKN
==	==	0030/0402	VINE ST (CITY)
---	---	0030/0365	015 "DIA CIRC CONCR LEN=0030 INSTALLED UNKN
---	---	0030/0183	015 "DIA CIRC CONCR LEN=0161 INSTALLED UNKN
==	==	0030/0000	002565 FT PENNSYLVANIA BL (SR4008 SEG 0040/0935) LENGTH(AH 2640 BK 1548) SYCAMORE ST
---	---	0020/1148	(CITY)
---	---	0020/1137	018 "DIA CIRC CONCR LEN=0030 INSTALLED UNKN
---	---	0020/0613	015 "DIA CIRC CONCR LEN=0001 INSTALLED UNKN
==	==	0020/0544	ELM ST (CITY)
---	---	0020/0369	015 "DIA CIRC CONCR LEN=0030 INSTALLED UNKN
==	==	0020/0000	001017 FT 2 0 64277 0 00 0041+71 HICKORY ST (CITY) LENGTH(AH 1548 BK 1017)
---	---	0010/0998	013 "DIA CIRC CONCR LEN=0030 INSTALLED UNKN
---	---	0010/0863	JEANNETTE HEMPFIELD T
---	---	0010/0473	018 "DIA CIRC CONCR LEN=0080 INSTALLED UNKN
==	==	0010/0442	BIGELOW ST (TWP)
==	==	0010/0247	UNNAMED AL (TWP)
---	---	0010/0060	012 "DIA CIRC CONCR LEN=0030 INSTALLED UNKN
==	==	0010/0000	000000 FT 2 0 64275 0 00 0008+35 NC LEWIS AV LINCOLN HW (SR0030 SEG 0210/0040)
==	==	0010/0000	MFC BEGIN = D LENGTH(AH 1017 BK 0000)



DIR: B TOTAL LEN: 3.523 MI. DIST: 12-5 SR: 4004
 LEFT MUN: HEMPFIELD T RIGHT MUN: HEMPFIELD T

Street Name	Length	Material	Notes
FALCON LN (PRDR)	0050/1000	036" H 10" W ELLIP CONC	LEN=0001 INSTALLED 2004
HIGH VUE RD (TWP)	0050/0045	048 " DIA CIRC CONCR	LEN=0040 INSTALLED UNKN
	012607 FT	2 0 64095 0 00 0060+00	SADLERS CROSSING RD (T807)
		0050/0000	LENGTH(AH 3672 BK 3644)
		0040/2747	018 " DIA CIR PLASTIC LEN=0030 INSTALLED UNKN
DETROIT ST (TWP)	0040/1350	036 " DIA CIRC CONCR	LEN=0001 INSTALLED UNKN
SUFFOLK ST (TWP)	0040/1070	018 " DIA CIRC METAL	LEN=0001 INSTALLED UNKN
VANCOUVER ST (TWP)	0040/0810	018 " DIA CIRC METAL	LEN=0001 INSTALLED UNKN
TOWNSHIP AL (TWP)	0040/0660		
NEWARK ST (TWP)	0040/0535		
TOWNSHIP AL (TWP)	0040/0390		
PORTLAND ST (TWP)	0040/0245		
2 0 64095 0 00 0097+99 CROMWELL ST (TWP)	008963 FT	SEMLER ST (T809)	
	0040/0000	0040/0045	008963 FT
		0040/0000	LENGTH(AH 3644 BK 2937)
		0030/2715	018 " DIA CIRC CONCR LEN=0001 INSTALLED 2004
		0030/2700	018 " DIA CIRC CONCR LEN=0030 INSTALLED UNKN
			BROWN ST

DIR: B TOTAL LEN: 3.523 MI. DIST: 12-5 SR: 4004
 LEFT MUN: HEMPFIELD T RIGHT MUN: HEMPFIELD T

Street Name	Stationing	Notes
		(T803) NC RADEBAUGH RD
DEROD ST (TWP)	0030/1380	FITZPATRICK ST (TWP) 0030/1955
	0030/1330	018 " DIA CIRC METAL LEN=0001 INSTALLED UNKN
	0030/1126	015 " DIA CIR PLASTIC LEN=0030 INSTALLED UNKN
BELL ST (TWP)	0030/0810	018 " DIA CIR PLASTIC LEN=0030 INSTALLED UNKN
	0030/0621	BMS EN 64/4004/0030/0575 RETAINING WALL END
	0030/0584	BMS ID 64/4004/0030/0520 2 0 64095 0 00 0126+36 BRUSH CREEK
SAFARI DR (TWP)	0030/0525	BMS BG 64/4004/0030/0575
	006026 FT	RETAINING WALL BEGIN BMS ID 64/4004/0030/0520 2 0 64095 0 00 0126+36
	006026 FT	HARRISON AV (SRO130 SEG 0232/2020) NC BROWN RD INTER-BK HARRISON AV (SRO130 SEG 0232/2020) MFC BEGIN = D
HARRISON AV (SRO130 SEG 0232/2590)	0020/3431	LTH AH 002937 BK 000525 LTH AH 000525 BK 003431 HARRISON AV (SRO130 SEG 0232/2590) JEANNETTE C
	0020/3431	015 " DIA CIRC CONCR LEN=0035 INSTALLED UNKN
	0020/3304	WELKER ST (TWP)
COPPER ST (TWP)	0020/2770	
	0020/2757	024 " DIA CIRC CONCR LEN=0035 INSTALLED UNKN
	0020/2464	015 " DIA CIRC CONCR LEN=0035 INSTALLED UNKN
	0020/2335	024 " DIA CIRC CONCR LEN=0040 INSTALLED UNKN

DIR: B TOTAL LEN: 3.523 MI. DIST: 12-5 SR: 4004
 LEFT MUN: JEANNETTE C RIGHT MUN: JEANNETTE C

Location	Segment	Length	Material	Status
GERTRUDE ST (TWP)	0020/2305	==		
	0020/1445	---	018 " DIA CIRC CONCR	LEN=0050 INSTALLED UNKN
	0020/1044	---	024 " DIA CIRC CONCR	LEN=0020 INSTALLED UNKN
KIFER RD (TWP)	0020/0780	==	018 " DIA CIRC CONCR	LEN=0040 INSTALLED UNKN
JEANNETTE COMMUNITY PK (PARK)	0020/0560	==		
	0020/0516	---	018 " DIA CIRC CONCR	LEN=0001 INSTALLED UNKN
	0020/0490	==	ARCH ST (TWP)	
MATUCCI LN (TWP)	0020/0145	==		
	002595 FT	---	JEANNETTE PENN T	2 0 64234 0 00 0034+30
	0020/0000	==	ARLINGTON AV (TWP)	LENGTH(AH 3431 BK 2595)
	0010/2230	==	ELLSWORTH AV (TWP)	
	0010/2209	---	024 " DIA CIRC CONCR	LEN=0001 INSTALLED UNKN
	0010/2080	==	TOWNSHIP AL (TWP)	
	0010/1920	==	FRANK AV (TWP)	
	0010/1615	==	BENNETT AV (TWP)	
	0010/1300	==	THOMPSON ST (TWP)	
	0010/1181	---	015 " DIA CIRC CONCR	LEN=0040 INSTALLED UNKN
	0010/0828	---	018 " DIA CIRC CONCR	LEN=0001 INSTALLED UNKN
	0010/0435	---	018 " DIA CIRC CONCR	LEN=0030 INSTALLED UNKN
NATURE LN (PRDR)	0010/0155	==		
	000000 FT	---	NC AL TMAN RD	2 0 64234 0 00 0060+34
	0010/0000	==	THIRD ST (SR4007 SEG 0040/1515)	MFC BEGIN = E
RIDGE RD (SR4007 SEG 0040/1515)	0010/0000	==	LENGTH(AH 2595 BK 0000)	

EXTRACT DATE: 12/18/2023
PRINT DATE: 12/21/2023

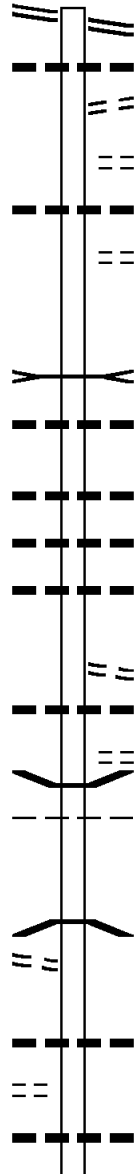
ROADWAY MANAGEMENT SYSTEM
SLD COUNTY/SR - ANNUAL PRINT

PAGE NUMBER: 1037
COUNTY: WESTMORELAND

DIR: B TOTAL LEN: 2.076 MI.
LEFT MUN: HEMPFIELD T

DIST: 12-5 SR: 4003
RIGHT MUN: HEMPFIELD T

BUSINESS RT 66 RD 010963 FT
(SR0066 SEG 0080/1150) 0040/1090



009873 FT

010963 FT BUSINESS RT 66 RD
0040/1090 (SR0066 SEG 0080/1150)
0040/1045 018" DIA CIRC CONCR
LEN=0025 INSTALLED UNKN
0040/0880 FOR SR 0066 AND 4003
(CONN)
0040/0525 OAKFORD VALLEY DR
(T815)
0040/0509 018" DIA CIRC CONCR
LEN=0121 INSTALLED UNKN
0040/0295 MOLLICK LN
009873 FT (PRDR)
1 1 04010 0 00 0099+52

G

0040/0000 UNAMED TRIB TO BRUSH CK
STRUCTURE LENGTH 24 FT
BMSID 64/4003/0040/0000
LENGTH(AH 1090 BK 3305)
0030/2960 018" DIA CIRC CONCR
LEN=0035 INSTALLED UNKN
0030/2290 018" DIA CIRC CONCR
LEN=0030 INSTALLED UNKN
0030/1877 018" DIA CIRC CONCR
LEN=0030 INSTALLED UNKN
0030/1610 015" DIA CIRC CONCR
LEN=0030 INSTALLED UNKN

006568 FT

0030/0825 BEECH HILLS RD
(T813)
0030/0399 060"H 60"W CON BOX CUL
LEN=0028 INSTALLED UNKN
HOMER DR
(T719)
0030/0310 BMSID 64/4003/0030/0000
0030/0031 HEMPFIELD
0030/0015 PENN T
006568 FT 1 1 04010 0 00 0066+52
BRUSH CREEK
BMSBG 64/4003/0030/0000
LENGTH(AH 3305 BK 3678)

G

ASHBAUGH RD
(TWP)

0020/3645

0020/2929 015" DIA CIRC CONCR
LEN=0025 INSTALLED 2007

SUTHERLAND RD
(T698)

0020/2830

0020/2664 048"H 48"W CONC STRUCT
LEN=0025 INSTALLED 2007
018" DIA CIRC CONCR

DIR: B TOTAL LEN: 2.076 MI. DIST: 12-5 SR: 4003
 LEFT MUN: PENN T RIGHT MUN: PENN T

MATTUCCI LN
 (PRDR)

0020/0700

002890 FT

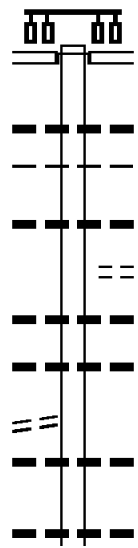
TO 0130/0232 SH
 (CONN)

0010/0085
 000000 FT

0020/2387	LEN=0035	INSTALLED 2007
0020/1774	018 " DIA CIRC METAL LEN=0030	INSTALLED 2007
0020/1554	024 " DIA CIR PLASTIC LEN=0030	INSTALLED 2007
0020/1180	018 " DIA CIR PLASTIC LEN=0030	INSTALLED 2007
0020/0613	024 " DIA CIRC CONCR LEN=0030	INSTALLED 2007
0020/0269	PENN HEMPFIELD T	
0020/0249	BMSSEN 64/4003/0020/0225 0 0 00000 0 00 0000+00	
0020/0225	BRUSH CREEK BMSBG 64/4003/0020/0225 036 " DIA CIRC METAL	
0020/0030	LEN=0040	INSTALLED 2007
002890 FT	1 1 04010 0 00 0029+23	
0020/0000	NORTH LOCUST DR (TWP)	LENGTH(AH 3678 BK 2890)
0010/2054	018 " DIA CIR PLASTIC LEN=0025	INSTALLED 2007
0010/1925	WOODLAWN RD (TWP)	
0010/1181	018 " DIA CIRC CONCR LEN=0040	INSTALLED 2007
0010/1180	018 " DIA CIRC CONCR LEN=0030	INSTALLED 2007
0010/0815	ST PETER WY (PRDR)	
0010/0213	018 " DIA CIRC CONCR LEN=0030	INSTALLED 2007
0010/0100	018 " DIA CIRC CONCR LEN=0010	INSTALLED 2007
000000 FT	1 1 04010 0 00 0000+00	
NC OAKFORD PARK RD	COLLEGE AV	
	(SRO130 SEG 0243/0000)	
	(SRO130 SEG 0242/0000)	
	MFC BEGIN = D	
0010/0000	LENGTH(AH 2890 BK 0000)	

013431 FT

013431 FT
 INTER-AHD



OLD SALEM RD
 (T461)
 DELMONT GREENSBURG RD
 (SR0066 SEG 0040/0000)

0040/3156

024 " DIA CIR PLASTIC
 LEN=0035 INSTALLED UNKN
 GREENSBURG

0040/1968

HEMPFIELD T
 018 " DIA CIRC METAL
 LEN=0035 INSTALLED UNKN

0040/1946

SPRING HOUSE LN
 (TWP)

0040/1915

015 " DIA CIRC METAL
 LEN=0030 INSTALLED UNKN

0040/1558

018 " DIA CIR PLASTIC
 LEN=0030 INSTALLED UNKN

0040/1387

0040/1300

018 " DIA CIR PLASTIC
 LEN=0001 INSTALLED UNKN

0040/0607

018 " DIA CIRC METAL
 LEN=0030 INSTALLED UNKN

VAN AV
 (T836)

0040/1350

DIR: B TOTAL LEN: 2.544 MI. DIST: 12-5 SR: 4002
 LEFT MUN: HEMPFIELD T RIGHT MUN: HEMPFIELD T

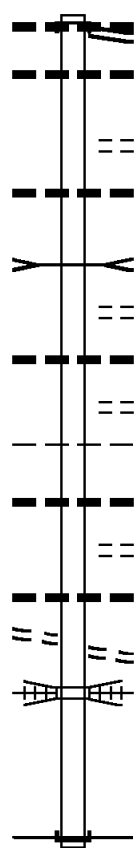
Location	Segment	Length	Material	Status
	0040/0257	010275 FT	018" DIA CIR PLASTIC	INSTALLED UNKN
	010275 FT		2 0 64195 0 01 0029+27	
	0040/0000		018" DIA CIR PLASTIC	INSTALLED UNKN
	0030/2871		LEN=0024 INSTALLED UNKN	
	0030/2745		LENGTH(AH 3156 BK 3200)	
	0030/2745		018" DIA CIRC METAL	INSTALLED UNKN
LONE PINE LN (PRDR)	0030/2260		018" DIA CIRC METAL	INSTALLED UNKN
ECHO VALLEY RD (T542)	0030/1950		LEN=0025	
VALLEY DR (TWP)	0030/1742		036"H 00"W MULT METAL	INSTALLED UNKN
PLEASANT VALLEY RD (TWP)	0030/0260		018" DIA CIRC METAL	INSTALLED UNKN
TO 0130/0273 SH (CONN)	0030/0115		LEN=0040	
	007075 FT		018" DIA CIRC CONCR	INSTALLED 2001
	007075 FT		2 0 64195 0 00 0000+00	
	007075 FT		COLLEGE AV (SR0130 SEG 0272/1330)	
	007075 FT		(SR0130 SEG 0273/1305)	
	007075 FT		NC LO CUST VALLEY RD	
	007075 FT		COLLEGE AV (SR0130 SEG 0273/1305)	
	007075 FT		MFC BEGIN = D	
GREENGATE RD (T700)	0020/3434		LTH AH 003200 BK 003730	
COLLEGE AV (SR0130 SEG 0262/0000)	0020/3434		LTH AH 003730 BK 003434	
COLLEGE AV (SR0130 SEG 0263/0000)	0020/3434		INTER-AHD COLLEGE AV (SR0130 SEG 0262/0000)	
			036" DIA CIRC METAL	

DIR: B TOTAL LEN: 2.544 MI. DIST: 12-5 SR: 4002
 LEFT MUN: HEMPFIELD T RIGHT MUN: HEMPFIELD T

ROADWAY	SEG	START	END	LEN	STATUS	DETAILS
				0020/2158	LEN=0025	INSTALLED UNKN
FAIRWAY OAKS DR (TWP)				0020/0435		
				0020/0380		GREENVIEW DR (TWP)
				0020/0185		SHUEY LN (TWP)
2 0 64109 0 00 0036+51 003641 FT FAIRWAY OAKS DR (TWP)				0020/0000		
				0020/0000		LENGTH(AH 3434 BK 3641) KALMAR WY (T652)
				0010/3145		ARMSTRONG RD (T934)
				0010/2885		
RADEBAUGH RD (SR4004 SEG 0060/2324)				0010/2475		
				0010/2358		030 " DIA CIRC METAL LEN=0035 INSTALLED UNKN
				0010/2271		NORFOLK SOUTHERN OVERPASS IS RR X-ING
				0010/2209		036 " DIA CIRC METAL LEN=0030 INSTALLED UNKN
HEMPFIELD BL (PRDR)				0010/1210		
				0010/1048		015 " DIA CIR UNKNOWN LEN=0025 INSTALLED UNKN
				0010/0800		BLAIR ST (T529)
				0010/0740		036 " DIA CIRC CONCR LEN=0035 INSTALLED UNKN
				0010/0250		024 " DIA CIRC CONCR LEN=0250 INSTALLED UNKN
				0010/0145		FROM 0030/0261 SH (CONN)
000000 FT				000000 FT		
						2 0 64109 0 00 0000+00 NC GR EENGATE RD LINCOLN HW (SR0030 SEG 0260/0000) (SR0030 SEG 0261/0000)
						INTER-BK TOLLGATE HILL RD (SR3026 SEG 0010/0000)
						MFC BEGIN = C
				0010/0000		LENGTH(AH 3641 BK 0000)

002481 FT

002481 FT
 INTER-AHD



COLLEGE AV
 (SRO130 SEG 0302/0000)
 018 " DIA CIRC CONCR
 LEN=0040 INSTALLED UNKN
 CLOPPER ST
 (SRO130 SEG 0302/0000)
 018 " DIA CIR PLASTIC
 LEN=0030 INSTALLED 2007
 OHARA ST
 (TWP)
 018 " DIA CIRC CONCR
 LEN=0030 INSTALLED 2007
 B JACKS RUN
 STRUCTURE LENGTH 13 FT
 BMSID 64/4001/0010/1565
 COSHEY WY
 (TWP)
 024 " DIA CIR PLASTIC
 LEN=0030 INSTALLED 2007
 LIBERTY ST
 (TWP)
 GREENSBURG
 HEMPFIELD T
 018 " DIA CIRC CONCR
 LEN=0030 INSTALLED UNKN
 COSHEY WY
 (TWP)
 018 " DIA CIR PLASTIC
 LEN=0030 INSTALLED 2007
 SETON HILL DR
 (TWP)
 CONSOLIDATED RAIL CORPO
 OVERPASS IS RR X-ING
 1 1 01824 0 00 0006+05
 NC CO
 COLLEGE AV
 INTER-BK
 (CITY)
 MFC BEGIN = D
 LENGTH(AH 2481 BK 0000)

0010/2481
 0010/2274
 0010/1620
 0010/1596
 0010/1565
 0010/1470
 0010/1322
 0010/1150
 0010/1121
 0010/0698
 0010/0675
 0010/0450
 0010/0275
 0010/0080
 000000 FT
 000000 FT
 0010/0000

SETON HILL DR
 (TWP)

0010/0275
 000000 FT

EXTRACT DATE: 12/18/2023 ROADWAY MANAGEMENT SYSTEM PAGE NUMBER: 1031
 PRINT DATE: 12/21/2023 SLD COUNTY/SR - ANNUAL PRINT COUNTY: WESTMORELAND
 DIR: B TOTAL LEN: 1.966 MI. DIST: 12-5 SR: 3193
 LEFT MUN: EAST HUNTINGDON T RIGHT MUN: EAST HUNTINGDON T

010380 FT

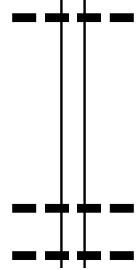
010380 FT
 INTER-AHD EXCEL DR
 (PRDR)
 OLD STANTON RD
 (SR3093 SEG 0070/1200)



0040/2400
 0040/1773 042 " DIA CIRC CONCR
 LEN=0105 INSTALLED UNKN

007980 FT

007980 FT 0 0 00000 0 00 0000+00
 024 " DIA CIRC CONCR
 LEN=0040 INSTALLED UNKN
 5 0040/0000 LENGTH(AH 2400 BK 2710)
 036 " DIA CIRC CONCR
 0030/2634 LEN=0050 INSTALLED UNKN

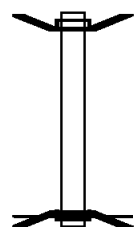


DIR: B TOTAL LEN: 1.966 MI. DIST: 12-5 SR: 3193
 LEFT MUN: EAST HUNTINGDON T RIGHT MUN: EAST HUNTINGDON T

Stationing	Description	Length	Material	Status
0030/2225	018" DIA CIRC CONCR	LEN=0050	INSTALLED	UNKN
0030/1992	024" DIA CIRC CONCR	LEN=0050	INSTALLED	UNKN
0030/0683	024" DIA CIRC CONCR	LEN=0055	INSTALLED	UNKN
0030/0085	024" DIA CIRC CONCR	LEN=0071	INSTALLED	UNKN
005270 FT	0 0 00000 0 00 0000+00			
0030/0000	LENGTH(AH 2710 BK 2640)			
0020/2337	018" DIA CIRC CONCR	LEN=0060	INSTALLED	UNKN
0020/2313	018" DIA CIRC CONCR	LEN=0060	INSTALLED	UNKN
0020/2280	018" DIA CIRC CONCR	LEN=0060	INSTALLED	UNKN
0020/2025	036" DIA CIRC CONCR	LEN=0060	INSTALLED	UNKN
CENTRAL RD (T473)	0020/1850	==		
0020/1292	018" DIA CIR PLASTIC	LEN=0195	INSTALLED	UNKN
0020/1005	018" DIA CIRC CONCR	LEN=0192	INSTALLED	UNKN
A B B PARKING LOT ENT (PRDR)	0020/0605	==		
0 0 00000 0 00 0000+00	002630 FT			
WESTMORELAND DIST PK (PRDR)	0020/0000	==		
0020/0000	LENGTH(AH 2640 BK 2630)			
0010/2555	018" DIA CIRC CONCR	LEN=0050	INSTALLED	UNKN
0010/2017	025" DIA CIRC CONCR	LEN=0214	INSTALLED	UNKN
0010/1169	015" DIA CIRC CONCR	LEN=0050	INSTALLED	UNKN
0010/0176	036" DIA CIRC CONCR	LEN=0050	INSTALLED	UNKN
000000 FT	0 0 00000 0 00 0000+00			
	NC TECH CENTER DR			
	OLD 119 SH			
	(SR3093 SEG 0050/0640)			
	MFC BEGIN = E			
0010/0000	LENGTH(AH 2630 BK 0000)			

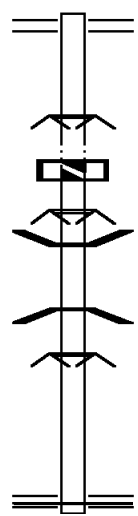
EXTRACT DATE: 12/18/2023 ROADWAY MANAGEMENT SYSTEM PAGE NUMBER: 1029
 PRINT DATE: 12/21/2023 SLD COUNTY/SR - ANNUAL PRINT COUNTY: WESTMORELAND
 DIR: B TOTAL LEN: .015 MI. DIST: 12-5 SR: 3115
 LEFT MUN: NORTH BELLE VERNON B RIGHT MUN: NORTH BELLE VERNON B

000078 FT
 000000 FT



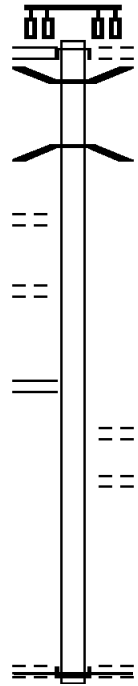
000078 FT BMS EN 64/3115/0010/0000
 INTER-AHD FERNCLIFF DR
 0010/0078 (BORO)
 000000 FT 0 0 00000 0 00 0000+00
 NC FERNCLIFF DR
 INTER-BK FERNCLIFF DR
 (BORO)
 SR 0070
 BMSBG 64/3115/0010/0000
 MFC BEGIN = E
 0010/0000 LENGTH(AH 0078 BK 0000)

001105 FT
 000660 FT
 000660 FT
 000000 FT



001105 FT SEANOR CHURCH RD
 0030/0445 (SR3075 SEG 0050/1285)
 000660 FT 2 0 64165 0 00 0101+75
 BARRICADE CLOSED BACK
 ROAD CLOSED BACK
 0030/0000 LTH AH 000445 BK 000200
 000660 FT
 7020/0000 LTH AH 000200 BK 000660
 BARRICADE CLOSED AHEAD
 ROAD CLOSED AHEAD
 0010/0660
 0010/0460 BMSEN 64/3113/0010/0446
 2 0 64165 0 00 0097+61
 B SEWICKLEY
 0010/0446 BMSBG 64/3113/0010/0446
 BARRICADE CLOSED AHEAD
 ROAD CLOSED AHEAD
 0010/0053
 000000 FT 2 0 64165 0 00 0093+15
 NC OLD SEANOR CHURCH RD
 SEANOR CHURCH RD
 (SR3075 SEG 0050/0000)
 MFC BEGIN = E
 0010/0000 LENGTH(AH 0660 BK 0000)

003800 FT
 ARONA RD
 (SR3071 SEG 0022/0000) 0020/2160
 WESTINGHOUSE RD
 (T678) 0020/0350
 0 0 00000 0 00 0000+00 001640 FT
 BROADVIEW RD
 (BORO) 0020/0000
 BAIR BL
 (SR3089 SEG 0180/0900) 0010/0577
 000000 FT
 BYERS AV
 (T678) 0010/0000



003800 FT
 INTER-AHD CENTER AV
 (T676)
 (TBK 3071) ARONA RD
 (BORO)
 0020/2160
 0020/1604 BMSEN 64/3111/0020/1245
 0 0 00000 0 00 0000+00
 TURNPIKE
 0020/1245 BMSBG 64/3111/0020/1245
 001640 FT
 5 0020/0000 LENGTH(AH 2160 BK 1640)
 0010/0565 HIGHLAND AV
 (BORO)
 WESTMORE AV
 (BORO)
 0010/0280 0 0 00000 0 00 0000+00
 000000 FT
 NC CENTER AV
 (TBK 3093) BYERS AV
 (BORO)
 INTER-BK CENTER AV
 (SR3093 SEG 0120/0326)
 MFC BEGIN = D
 5 0010/0000 LENGTH(AH 1640 BK 0000)

EXTRACT DATE: 12/18/2023
PRINT DATE: 12/21/2023

ROADWAY MANAGEMENT SYSTEM
SLD COUNTY/SR - ANNUAL PRINT

PAGE NUMBER: 1026
COUNTY: WESTMORELAND

DIR: B TOTAL LEN: 2.225 MI.
LEFT MUN: ROSTRAVER T

DIST: 12-5 SR: 3109
RIGHT MUN: ROSTRAVER T

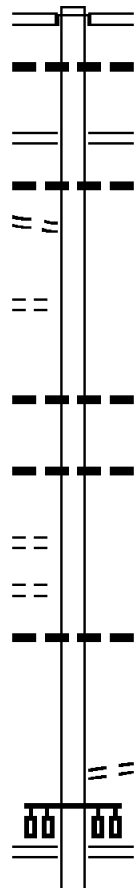
011748 FT

011748 FT
INTER-AHD

FROM 0051/0141 SH
(CONN)
1 0 00330 0 00 0108+32 010685 FT
R J TECH DR
(PRDR)
0050/0555
0050/0000

1 0 00330 0 00 0086+29 008586 FT
EAGLE DR
(TWP)
HAWK DR
(TWP)
0040/0000
0030/2830

LARSON BL



GALLITIN RD
(T437)
ROSTRAVER ELIZABETH RD
(SR0051 SEG 0141/0000)
(SR0051 SEG 0140/0000)
0050/1063 018 " DIA CIRC CONCR
0050/1044 LEN=0040 INSTALLED 2003
ROSTRAVER ELIZABETH RD
(SR0051 SEG 0140/0000)
(SR0051 SEG 0141/0000)
0050/0674 018 " DIA CIRC CONCR
0050/0667 LEN=0040 INSTALLED 2003
010685 FT
S 0050/0000 LENGTH(AH 1063 BK 2099)
0040/1162 015 " DIA CIR PLASTIC
LEN=0042 INSTALLED 2003
0040/0447 018 " DIA CIR PLASTIC
008586 FT LEN=0058 INSTALLED 2003
S 0040/0000 LENGTH(AH 2099 BK 3013)
0030/2750 018 " DIA CIR PLASTIC
LEN=0040 INSTALLED 2003
0030/1010 LEBANON SCHOOL RD
(TWP)
FELLSBURG RD
(SR3008 SEG 0030/0000)
0030/0560

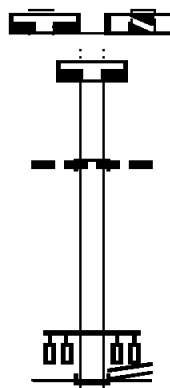
DIR: B TOTAL LEN: 2.225 MI. DIST: 12-5 SR: 3109
 LEFT MUN: ROSTRAVER T RIGHT MUN: ROSTRAVER T

Location / TWP	Segment ID	Length (FT)	Start Station	End Station	Description	Material	Year
(TWP)	0030/0260	005573	005573	0056+36	FELL AV		
	0030/0000	0020	0056+36	0056+56	LENGTH(AH 3013 BK 2489)	CIRC CONC	2003
	0020/2390	0040	0056+56	0056+96	LEN=0040	INSTALLED	2003
CHICKEE LN (TWP)	0020/1400	0020	0056+96	0057+16	COMANCHE RD		
	0020/1200	0020	0057+16	0057+36	010"H 10"W **UNKNOWN**		
	0020/0770	0040	0057+36	0057+76	LEN=0040	INSTALLED	2003
	0020/0755	0015	0057+76	0057+91	PAWNEE DR		
	0020/0368	0040	0057+91	0058+31	030"DIA CIRC METAL		
003084 FT	003084 FT	0043	0058+31	0058+74	LEN=0043	INSTALLED	2003
	0020/0000	0043	0058+74	0059+17	018"DIA CIRC METAL		
	0010/2876	0043	0059+17	0059+60	LEN=0043	INSTALLED	2003
	0010/2665	0003	0059+60	0059+63	018"DIA CIRC METAL		
	0010/2515	0003	0059+63	0059+66	LEN=0003	INSTALLED	2003
RANKIN RD (TWP)	0010/2001	0051	0059+66	0060+17	CREST AV		
	0010/1972	0051	0060+17	0060+68	015"DIA CIRC METAL		
	0010/1711	0034	0060+68	0060+102	LEN=0034	INSTALLED	2003
	0010/1177	0050	0060+102	0060+152	015"DIA CIRC METAL		
	0010/0407	0050	0060+152	0060+202	LEN=0050	INSTALLED	2003
	0010/0095	0095	0060+202	0060+297	024"DIA CIRC METAL		
000000 FT	000000 FT	0095	0060+297	0060+392	LEN=0095	INSTALLED	2003
	000000 FT	0011	0060+392	0060+403	015"DIA CIRC METAL		
	000000 FT	0042	0060+403	0060+445	LEN=0042	INSTALLED	2003
	000000 FT	0011	0060+445	0060+456	048"DIA CIRC METAL		
	000000 FT	0011	0060+456	0060+467	LEN=0011	INSTALLED	2003
	000000 FT	00330	0060+467	0060+797	1 0 00330 0 00 0000+00		
	0010/0000	0090	0060+797	0060+887	NC FE LLS CHURCH RD		
	0010/0000	0090	0060+887	0060+977	ROSTRAVER RD		
	0010/0000	0090	0060+977	0061+067	(SR0201 SEG 0090/0000)		
	0010/0000	0090	0061+067	0061+157	ROSTRAVER RD		
	0010/0000	0090	0061+157	0061+247	(SR0201 SEG 0090/0000)		
TURKEY HOLLOW RD (SR3015 SEG 0040/0000)	0010/0000	0000	0061+247	0061+247	MFC BEGIN = D		
	0010/0000	0000	0061+247	0061+247	LENGTH(AH 3084 BK 0000)		

EXTRACT DATE: 12/18/2023 ROADWAY MANAGEMENT SYSTEM PAGE NUMBER: 1024
 PRINT DATE: 12/21/2023 SLD COUNTY/SR - ANNUAL PRINT COUNTY: WESTMORELAND
 DIR: B TOTAL LEN: .028 MI. DIST: 12-5 SR: 3107
 LEFT MUN: EAST HUNTINGDON T RIGHT MUN: EAST HUNTINGDON T

LENGTH(AH 1667 BK 1186) 7021/0000
 000150 FT

 000000 FT



000150 FT
 7020/0000 LTH AH 001962 BK 001186
 000150 FT
 7014/0000 LENGTH(AH 1186 BK 0150)
 INTER-AHD CHURCH ST (TBK)
 (TWP)
 012 " DIA CIRC OTHER
 0010/0150 LEN=0009 INSTALLED 2001
 000000 FT 2 0 64126 0 03 0192+10
 DIAMOND ST
 (SR0819 SEG 0120/0000)
 NC CHURCH ST
 INTER-BK MT PLEASANT SCOTTDAL R
 (SR0819 SEG 0120/0000)
 MFC BEGIN = C
 0010/0000 LENGTH(AH 0150 BK 0000)

DIR: B TOTAL LEN: .968 MI. DIST: 12-5 SR: 3105
 LEFT MUN: EAST HUNTINGDON T RIGHT MUN: EAST HUNTINGDON T

Stationing	Description	Notes
005113 FT		MT PLEASANT SCOTTDALE R
		(SR0819 SEG 0101/0000)
		(SR0819 SEG 0100/0000)
		018" DIA CIRC METAL
		LEN=0040 INSTALLED 1997
		SHEAFFER RD
		(PRDR)
MARHEFKA LN (PRDR)	0020/1975	
CHICORY LN (PRDR)	0020/1570	024" DIA CIRC METAL
		LEN=0030 INSTALLED 2000
LC TO/FROM CHICORY LN (CONN)	0020/1510	
VILLAGE DR (TWP)	0020/1215	BUCKEY RD
		(SR2001 SEG 0010/0000)
		PAUL DR
		(T330)
		LOCUST RD
		(T328)
		015" DIA CIRC CONCR
		LEN=0030 INSTALLED UNKN
2 0 64256 0 00 0020+26 002000 FT TURKEY PATH RD (T325)	0020/0000	5 0020/0000 LENGTH(AH 3113 BK 2000)
FOX COURT LN (PRDR)	0010/0810	HARRER LN
		(PRDR)
		QUEERS LN
		(PRDR)
		SEWAGE PLANT LN
		(PRDR)
		018" DIA CIR PLASTIC
		LEN=0035 INSTALLED 2000
		2 0 64256 0 00 0000+00
		VILLAGE: IRON BRIDGE
		NC MT PLEASANT RD
		INTER-BK RICHEY RD
		(SR1027 SEG 0060/3123)
		MFC BEGIN = D
		BK-FAYETTE (26)
		5 0010/0000 LENGTH(AH 2000 BK 0000)

EXTRACT DATE: 12/18/2023 ROADWAY MANAGEMENT SYSTEM PAGE NUMBER: 1022
PRINT DATE: 12/21/2023 SLD COUNTY/SR - ANNUAL PRINT COUNTY: WESTMORELAND
DIR: B TOTAL LEN: 3.678 MI. DIST: 12-5 SR: 3103
LEFT MUN: GREENSBURG C RIGHT MUN: GREENSBURG C

019419 FT

019419 FT
INTER-AHD HAMILTON AV

LAFAYETTE ST
 (CITY)
 ADAMS ST
 (CITY)

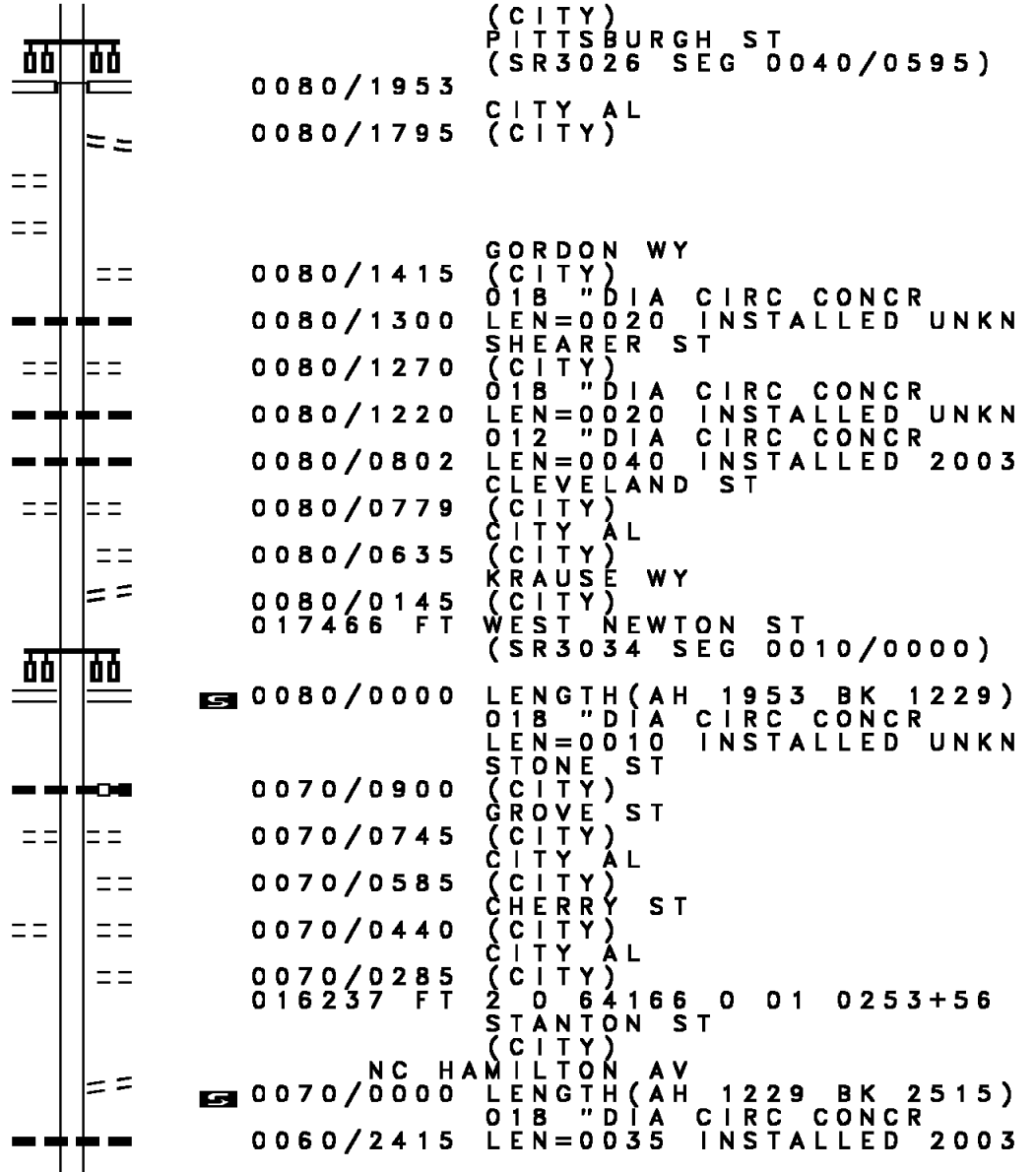
0080/1710
 0080/1545

2 0 64272 0 00 0000+00 017466 FT
 WEST NEWTON ST
 (SR0136 SEG 0371/0955)
 (SR0136 SEG 0370/0965) 0080/0000

CITY AL
 (CITY)

0070/0440
 016237 FT

RUSSELL AV



(CITY)
 PITTSBURGH ST
 (SR3026 SEG 0040/0595)

0080/1953
 0080/1795 CITY AL
 (CITY)

0080/1415 GORDON WY
 (CITY)
 018 " DIA CIRC CONCR
 0080/1300 LEN=0020 INSTALLED UNKN
 SHEARER ST

0080/1270 (CITY)
 018 " DIA CIRC CONCR
 0080/1220 LEN=0020 INSTALLED UNKN
 012 " DIA CIRC CONCR
 0080/0802 LEN=0040 INSTALLED 2003
 CLEVELAND ST

0080/0779 (CITY)
 CITY AL
 (CITY)
 0080/0635 KRAUSE WY
 (CITY)

0080/0145 WEST NEWTON ST
 017466 FT (SR3034 SEG 0010/0000)

S 0080/0000 LENGTH(AH 1953 BK 1229)
 018 " DIA CIRC CONCR
 LEN=0010 INSTALLED UNKN

0070/0900 STONE ST
 (CITY)
 0070/0745 GROVE ST
 (CITY)
 CITY AL

0070/0585 (CITY)
 0070/0440 CHERRY ST
 (CITY)
 CITY AL

0070/0285 (CITY)
 016237 FT 2 0 64166 0 01 0253+56
 STANTON ST
 (CITY)

S 0070/0000 NC HAM MILTON AV
 LENGTH(AH 1229 BK 2515)
 018 " DIA CIRC CONCR
 0060/2415 LEN=0035 INSTALLED 2003

EXTRACT DATE: 12/18/2023
PRINT DATE: 12/21/2023

ROADWAY MANAGEMENT SYSTEM
SLD COUNTY/SR - ANNUAL PRINT

PAGE NUMBER: 1020
COUNTY: WESTMORELAND

DIR: B TOTAL LEN: 3.678 MI.
LEFT MUN: GREENSBURG C

DIST: 12-5 SR: 3103
RIGHT MUN: GREENSBURG C

Location / Description	Segment ID	Length / Notes	Material / Installation
(TWP)	0060/2365		
MARYLAND AV (T864)	0060/1809		
SOUTH LINCOLN AV (T391)	0060/1500		
JOHN ST (TWP)	0060/1215		
VERMONT ST (T429)	0060/0935		
WYOMING ST (T812)	0060/0609		
IOWA ST (T716)	0060/0330		
013722 FT			
REAR CARBON RD (T786)	0050/1875		
REAR CARBON RD (T786)	0050/1750		
LC FOR REAR CARBON RD (CONN)	0050/1485		
REAR CARBON RD (T786)	0050/1105		
NC STANTON ST BMSSEN 64/3103/0060/1985	0060/2187		
GREENSBURG HEMPFIELD T	0060/2140		
2 0 64166 0 00 0248+22 SR 0030			
BMSBG 64/3103/0060/1985	0060/1985		
015 "DIA CIRC CONCR LEN=0075 INSTALLED 2003	0060/0575		
024 "DIA CIRC CONCR LEN=0028 INSTALLED 2003	0060/0361		
018 "DIA CIRC METAL LEN=0030 INSTALLED 2003	0060/0050		
2 0 64166 0 00 0228+58 VILLAGE: CARBON	013722 FT		
NC CA CARBON RD THOMAS SCHOOL RD (SR3101 SEG 0030/0000)	0060/0000		
LENGTH(AH 2515 BK 2549)			
018 "DIA CIRC CONCR LEN=0037 INSTALLED 2003	0050/2282		
JUNIPER ST (T683)	0050/2240		
BUCKEYE ST (T786)	0050/1915		
018 "DIA CIRC CONCR LEN=0050 INSTALLED 2003	0050/1817		
018 "DIA CIRC CONCR LEN=0050 INSTALLED 2003	0050/1274		
BMSSEN 64/3103/0050/0965	0050/1023		

DIR: B TOTAL LEN: 3.678 MI. DIST: 12-5 SR: 3103
 LEFT MUN: HEMPFIELD T RIGHT MUN: HEMPFIELD T

Street Name	Segment ID	Length (FT)	Notes
WILD BIRD LN (TWP)	0050/0875		0 0 00000 0 00 0000+00 018 "DIA CIRC CONCR LEN=0030 INSTALLED 2003 OTHER RR
CYPRESS DR (TWP)	0050/0600		BMSBG 64/3103/0050/0965
BROWNFIELD DR (TWP)	0050/0164		018 "DIA CIRC CONCR LEN=0030 INSTALLED 2003
	0050/0131		HUNTER RD (T507)
	0050/0019	011173 FT	BMSBG 64/3103/0050/0000 2 0 64166 0 00 0203+00 TRIBUTARY TO JACKS RUN BMSBG 64/3103/0050/0000
	0050/0000		LENGTH(AH 2549 BK 3388)
	0040/2454		SUNNYVIEW DR (TWP)
	0040/2435		WILD CHERRY DR (TWP)
	0040/2407		018 "DIA CIR PLASTIC LEN=0026 INSTALLED 2003
BLACKBURN LN (PRDR)	0040/1920		
	0040/1427		MENOCK PARK RD (TWP)
	0040/1389		024 "DIA CIRC METAL LEN=0022 INSTALLED 2003
GARDEN ST (SR3099 SEG 0030/0000)	0040/0819		WILLOW CROSSING RD (SR3099 SEG 0030/0000)
	0040/0819		MFC BEGIN = D
	0040/0746		018 "DIA CIRC CONCR LEN=0024 INSTALLED 2003
	007785 FT	007785 FT	2 0 64166 0 00 0170+42 VILLAGE: SWEDE HILL PRIVATE DR (PRDR)
	0040/0000		LENGTH(AH 3388 BK 3743)
JACOBS WY (TWP)	0030/3020		
	0030/2727		018 "DIA CIRC CONCR LEN=0045 INSTALLED 2003

DIR: B TOTAL LEN: 3.678 MI. DIST: 12-5 SR: 3103
 LEFT MUN: HEMPFIELD T RIGHT MUN: HEMPFIELD T

Street Name	Stationing	Notes	Stationing	Notes
AGNES ST (TWP)	0030/2140	==	0030/2140	GRANDVIEW DR (TWP)
BONITA DR (TWP)	0030/1290	==	0030/1500	018 " DIA CIRC CONCR LEN=0030 INSTALLED UNKN
	004042 FT		004042 FT	2 0 64166 0 00 0132+90 FOSTERVILLE RD (T667)
		==	0030/0000	5 LENGTH(AH 3743 BK 3492) 072 " DIA CIRC METAL
		==	0020/3180	LEN=0025 INSTALLED 2003
		==	0020/2969	018 " DIA CIR PLASTIC LEN=0030 INSTALLED 2003
		==	0020/2735	018 " DIA CIR PLASTIC LEN=0030 INSTALLED 2003
FARMBROOK DR (TWP)	0020/2700	==		
		==	0020/2560	018 " DIA CIR PLASTIC LEN=0035 INSTALLED 2003
		==	0020/2525	TAGGART DR (TWP)
		==	0020/2296	015 " DIA CIR PLASTIC LEN=0030 INSTALLED 2003
		==	0020/2060	015 " DIA CIRC METAL LEN=0030 INSTALLED 2003
		==	0020/1750	ALLISON DR (TWP)
		==	0020/0687	018 " DIA CIR PLASTIC LEN=0030 INSTALLED 2003
	000550 FT		000550 FT	2 0 64166 0 00 0097+95 060 " DIA CIRC METAL LEN=0030 INSTALLED 2003
	000000 FT		5 0020/0000	LENGTH(AH 3492 BK 0550)
			000000 FT	2 0 64166 0 00 0092+39 NC SW WEDE HILL RD BALTZER MEYER PK (SR3097 SEG 0030/0000) INTER-BK WOLFE NURSERY RD (T663) MFC BEGIN = E
			5 0010/0000	LENGTH(AH 0550 BK 0000)

DIR: B TOTAL LEN: 1.647 MI. DIST: 12-5 SR: 3101
 LEFT MUN: HEMPFIELD T RIGHT MUN: HEMPFIELD T

Street Name	Segment	Length (FT)	Material	Notes
YORK RD (TWP)	0030/2035	008694		
GROVE ST ET (T963)	0030/1225			
GARDEN ST (T784)	0030/0660			
PUSHNIK LN (PRDR) REAR CARBON RD (TWP)	0030/0345			
CARBON ST (SR3103 SEG 0060/0000)	0030/0000	006394		
IVY ST (T519)	0020/2410			
IRIS LN (TWP)	0020/2000			
WEST NEWTON ST (SR0136 SEG 0360/0990)	0030/2300	008694		
TOWNSHIP AL (TWP)	0030/1040			
018" DIA CIR PLASTIC	0030/0796		LEN=0025	INSTALLED UNKN
036" DIA CIR PLASTIC	0030/0534		LEN=0030	INSTALLED UNKN
2 0 64111 0 00 0064+12 CARBON ST (SR3103 SEG 0060/0000)	0030/0000	006394		
LENGTH(AH 2300 BK 3084)	0020/3046		LEN=0110	INSTALLED UNKN
015" DIA CIRC METAL	0020/2354		LEN=0050	INSTALLED UNKN
018" DIA CIRC METAL	0020/1883		LEN=0030	INSTALLED UNKN
015" DIA CIR PLASTIC				

EXTRACT DATE: 12/18/2023
PRINT DATE: 12/21/2023

ROADWAY MANAGEMENT SYSTEM
SLD COUNTY/SR - ANNUAL PRINT

PAGE NUMBER: 1016
COUNTY: WESTMORELAND

DIR: B TOTAL LEN: 1.647 MI.
LEFT MUN: HEMPFIELD T

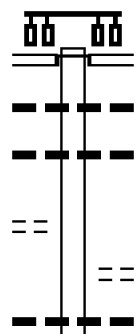
DIST: 12-5 SR: 3101
RIGHT MUN: HEMPFIELD T

Segment ID	Length	Location	Material	Status
0020/0960	LEN=0030	ARMORY DR	024 "DIA CIRC METAL	INSTALLED UNKN
0020/0840	(TB30)	NC THOMAS SCHOOL RD	024 "DIA CIRC METAL	INSTALLED UNKN
0020/0523		HEMPFIELD	024 "DIA CIRC METAL	INSTALLED UNKN
0020/0475		SOUTH GREENSBURG B	024 "DIA CIRC METAL	INSTALLED UNKN
0020/0043		HUFF AV	024 "DIA CIRC METAL	INSTALLED UNKN
003310 FT		(TWP)	024 "DIA CIRC METAL	INSTALLED UNKN
0020/0000	LENGTH(AH 3084 BK 3310)	SOUTH GREENSBURG	024 "DIA CIRC METAL	INSTALLED UNKN
0010/2104	LEN=0040	HEMPFIELD T	018 "DIA CIRC CONCR	INSTALLED UNKN
0010/2015	(AAR 544515R)#TRKS 01		018 "DIA CIRC CONCR	INSTALLED UNKN
0010/1295			018 "DIA CIRC CONCR	INSTALLED UNKN
0010/1143		ECKMAN WY	018 "DIA CIRC CONCR	INSTALLED UNKN
0010/1023		(TWP)	018 "DIA CIRC CONCR	INSTALLED UNKN
0010/1006			018 "DIA CIRC CONCR	INSTALLED UNKN
0010/0618			018 "DIA CIRC CONCR	INSTALLED UNKN
0010/0493		CLUB WY	018 "DIA CIRC CONCR	INSTALLED UNKN
0010/0280		(TWP)	018 "DIA CIRC CONCR	INSTALLED UNKN
0010/0255		BMSSEN 64/3101/0010/0231	018 "DIA CIRC CONCR	INSTALLED UNKN
0010/0231		HEMPFIELD	018 "DIA CIRC CONCR	INSTALLED UNKN
0010/0058		SOUTH GREENSBURG B	018 "DIA CIRC CONCR	INSTALLED UNKN
000000 FT		2 0 64 111 0 00 0000+00	018 "DIA CIRC CONCR	INSTALLED UNKN
0010/0038		JACKS RUN	018 "DIA CIRC CONCR	INSTALLED UNKN
000000 FT		BMSBG 64/3101/0010/0231	018 "DIA CIRC CONCR	INSTALLED UNKN
0010/0000			018 "DIA CIRC CONCR	INSTALLED UNKN
0010/0000		VILLAGE: HAYDENVILLE	018 "DIA CIRC CONCR	INSTALLED UNKN
0010/0000		MAIN ST	018 "DIA CIRC CONCR	INSTALLED UNKN
0010/0000		(SR0119 SEG 0271/1240)	018 "DIA CIRC CONCR	INSTALLED UNKN
0010/0000		NC KE YSTONE AV	018 "DIA CIRC CONCR	INSTALLED UNKN
0010/0000		INTER-BK FROM 0119/0270 SH	018 "DIA CIRC CONCR	INSTALLED UNKN
0010/0000		(CONN)	018 "DIA CIRC CONCR	INSTALLED UNKN
0010/0000		MFC BEGIN = E	018 "DIA CIRC CONCR	INSTALLED UNKN
0010/0000		LENGTH(AH 3310 BK 0000)	018 "DIA CIRC CONCR	INSTALLED UNKN

EXTRACT DATE: 12/18/2023 ROADWAY MANAGEMENT SYSTEM PAGE NUMBER: 1015
 PRINT DATE: 12/21/2023 SLD COUNTY/SR - ANNUAL PRINT COUNTY: WESTMORELAND
 DIR: B TOTAL LEN: 3.107 MI. DIST: 12-5 SR: 3099
 LEFT MUN: HEMPFIELD T RIGHT MUN: HEMPFIELD T

016405 FT

016405 FT
 INTER-AHD GREENGATE CTR DR
 (PRDR)
 LINCOLN HW
 (SR0030 SEG 0250/2090)
 0070/2865 018 " DIA CIR PLASTIC
 0070/2504 LEN=0035 INSTALLED UNKN
 024 " DIA CIRC CONCR
 0070/2100 LEN=0050 INSTALLED UNKN
 OAKBROOK DR
 (PRDR)
 0070/1175 018 " DIA CIR PLASTIC
 0070/0818 LEN=0050 INSTALLED 1998



WILLIE DEMAO DR
 (CNTY)

0070/1378

DIR: B TOTAL LEN: 3.107 MI. DIST: 12-5 SR: 3099
 LEFT MUN: HEMPFIELD T RIGHT MUN: HEMPFIELD T

Street Name	Segment ID	Length	Material	Notes
WILD TURKEY DR (PRDR)	0070/0595		024 " DIA CIRC CONCR	
	0070/0361		LEN=0040 INSTALLED UNKN	
WOOD DUCK DR (PRDR)	0070/0210		024 " DIA CIR PLASTIC	
	0070/0010		LEN=0045 INSTALLED UNKN	
	013540 FT	013540 FT	2 0 64111 0 00 0111+87	
			024 " DIA CIR PLASTIC	
			LEN=0025 INSTALLED UNKN	
			B L SEWICKLE	
			STRUCTURE LENGTH 15 FT	
			BMSID 64/3099/0070/0000	
	0070/0000		LENGTH(AH 2865 BK 2447)	
	0060/2163		015 " DIA CIRC METAL	
			LEN=0025 INSTALLED UNKN	
	0060/2089		018 " DIA CIR PLASTIC	
			LEN=0055 INSTALLED 1998	
			HUNT CLUB DR	
	0060/2030		(PRDR)	
GREENOCK DR (T275)	0060/1555		VILLA CT	
	0060/1555		(TWP)	
	0060/1465		024 " DIA CIRC METAL	
			LEN=0030 INSTALLED UNKN	
	0060/1098		018 " DIA CIRC METAL	
			LEN=0035 INSTALLED UNKN	
	0060/0880		018 " DIA CIRC METAL	
			LEN=0030 INSTALLED UNKN	
	0060/0541		018 " DIA CIRC CONCR	
			LEN=0025 INSTALLED UNKN	
	0060/0050		018 " DIA CIRC CONCR	
			LEN=0050 INSTALLED UNKN	
	0060/0032		015 " DIA CIRC CONCR	
			LEN=0030 INSTALLED UNKN	
	011093 FT	011093 FT	2 0 64111 0 00 0087+37	
			WEST NEWTON ST	
			(SRO136 SEG 0350/0000)	
			NC SOUTH GREENGATE RD	
			INTER-BK WEST NEWTON ST	
			(SRO136 SEG 0350/0000)	
	0060/0000		LTH AH 002447 BK 002051	
	011093 FT			
	7052/0000		LTH AH 002051 BK 000432	
			INTER-AHD WEST NEWTON ST	
			(SRO136 SEG 0340/0000)	
	0050/0432			
TEPPCO LN (PRDR)			018 " DIA CIRC METAL	
WEST NEWTON ST (SRO136 SEG 0340/0000)	0050/0432		LEN=0040 INSTALLED 1998	
FROM 0136/0330 SH				

EXTRACT DATE: 12/18/2023
PRINT DATE: 12/21/2023

ROADWAY MANAGEMENT SYSTEM
SLD COUNTY/SR - ANNUAL PRINT

PAGE NUMBER: 1013
COUNTY: WESTMORELAND

DIR: B TOTAL LEN: 3.107 MI.
LEFT MUN: HEMPFIELD T

DIST: 12-5 SR: 3099
RIGHT MUN: HEMPFIELD T

(CONN)
2 0 64098 0 00 0106+83 010661 FT
DENNIS ST
(T994)

010661 FT
0050/0000 LENGTH(AH 0432 BK 3024)

BONITA DR
(T320) 0040/1603

0040/2112 DENNIS DR
(T994)
018" DIA CIRC PLASTIC
LEN=0045 INSTALLED 1998
0040/2058 018" DIA CIRC PLASTIC
LEN=0025 INSTALLED 1998
0040/1791 018" DIA CIRC PLASTIC
LEN=0040 INSTALLED 1998
0040/1624 BRYAN DR
(T993)
018" DIA CIRC PLASTIC
LEN=0035 INSTALLED 1998
0040/1536

AUSTIN ST
(T364) 0040/1276

0040/1045 018" DIA CIRC PLASTIC
LEN=0025 INSTALLED 1998
0040/0668 018" DIA CIRC PLASTIC
LEN=0025 INSTALLED 1998

GARDEN ST
(TWP) 0040/0038
007637 FT

007637 FT 2 0 64098 0 00 0076+88
GARDEN ST
(T784)
0040/0000 LENGTH(AH 3024 BK 1871)
018" DIA CIRC CONCR
LEN=0030 INSTALLED UNKN
0030/1454 018" DIA CIRC CONCR
LEN=0025 INSTALLED UNKN
0030/1141 018" DIA CIRC METAL
LEN=0022 INSTALLED UNKN

2 0 64098 0 00 0058+36 005766 FT
CARBON RD
(SR3103 SEG 0040/0819) 0030/0000

0030/0487 SWEDE HILL RD
(SR3103 SEG 0040/0819)
005766 FT LENGTH(AH 1871 BK 2620)
0030/0000 TOWNSHIP AL
(TWP)

APRICOT LN
(PRDR) 0020/2300

0020/2453
0020/1695 UMBAR LN
(TWP)
018" DIA CIRC CONCR
LEN=0030 INSTALLED UNKN
0020/1633

JOYCE DR
(PRDR)

0020/0310
003146 FT

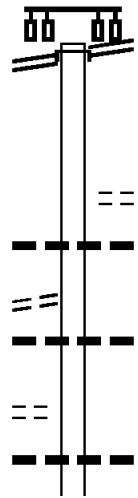
RAINBOW DR
(T975)

0010/0454
000000 FT

0020/0640	015 " DIA CIRC METAL LEN=0070 INSTALLED UNKN SHRYLL HTS (T607)
0020/0335	
0020/0065	015 " DIA CIRC METAL LEN=0075 INSTALLED UNKN 2 0 64098 0 00 0031+91 SHRYLL HTS (T607)
0020/0000	LENGTH(AH 2620 BK 3146) 018 " DIA CIR PLASTIC LEN=0040 INSTALLED UNKN
0010/3144	015 " DIA CIRC METAL LEN=0025 INSTALLED UNKN
0010/2876	015 " DIA CIRC METAL LEN=0025 INSTALLED UNKN
0010/2383	015 " DIA CIRC METAL LEN=0025 INSTALLED UNKN
0010/2030	015 " DIA CIRC METAL LEN=0025 INSTALLED UNKN TOWNSHIP ST
0010/1971	(TWP)
0010/1725	018 " DIA CIR PLASTIC LEN=0021 INSTALLED UNKN
0010/1406	036 " DIA CIRC METAL LEN=0024 INSTALLED UNKN SCI LN
0010/1077	(GOVT)
0010/1025	015 " DIA CIRC METAL LEN=0080 INSTALLED UNKN
0010/0828	018 " DIA CIRC METAL LEN=0025 INSTALLED UNKN
0010/0709	018 " DIA CIRC METAL LEN=0025 INSTALLED UNKN
0010/0496	024 " DIA CIRC METAL LEN=0025 INSTALLED UNKN
000000 FT	2 0 64098 0 00 0000+58 NC WI LLOW CROSSING RD MAIN ST (SR0119 SEG 0251/0560) (SR0119 SEG 0250/0560)
INTER-BK	SHADY LN (T679) MFC BEGIN = D
0010/0000	LENGTH(AH 3146 BK 0000)

EXTRACT DATE: 12/18/2023 ROADWAY MANAGEMENT SYSTEM PAGE NUMBER: 1011
 PRINT DATE: 12/21/2023 SLD COUNTY/SR - ANNUAL PRINT COUNTY: WESTMORELAND
 DIR: B TOTAL LEN: 2.277 MI. DIST: 12-5 SR: 3097
 LEFT MUN: HEMPFIELD T RIGHT MUN: HEMPFIELD T

	012021 FT				012021 FT	
					INTER-AHD	WALTON TEA ROOM RD
						(T686)
WEST NEWTON ST						WEST NEWTON ST
(SR0136 SEG 0320/1525)	0040/3473					(SR0136 SEG 0320/1525)
BUS GARAGE RD						ST JOHNS CHURCH RD
(TWP)	0040/1625					(TWP)
						024 " DIA CIRC CONCR
						LEN=0060 INSTALLED 2003
MIMOSA DR						018 " DIA CIRC CONCR
(TWP)	0040/0585					LEN=0025 INSTALLED 2003
	008548 FT					012 " DIA CIRC CONCR
						LEN=0001 INSTALLED 2003
						008548 FT 2 0 64113 0 00 0035+52



EXTRACT DATE: 12/18/2023
PRINT DATE: 12/21/2023

ROADWAY MANAGEMENT SYSTEM
SLD COUNTY/SR - ANNUAL PRINT

PAGE NUMBER: 1010
COUNTY: WESTMORELAND

DIR: B TOTAL LEN: 2.277 MI.
LEFT MUN: HEMPFIELD T

DIST: 12-5 SR: 3097
RIGHT MUN: HEMPFIELD T

2 0 64113 0 00 0062+87 005813 FT
WOLFE NURSERY RD
(T663) 0030/0000

WERTZ RD
(T499) 0010/2604

003643 FT

000000 FT

0040/0000	015 " DIA CIRC CONCR LEN=0025 INSTALLED 2003 LENGTH(AH 3473 BK 2735)
0030/2070	012 " DIA CIRC CONCR LEN=0045 INSTALLED 2003
0030/1349	024 " DIA CIR PLASTIC LEN=0030 INSTALLED 2003
0030/0382	036 " DIA CIR PLASTIC LEN=0030 INSTALLED 2003
005813 FT	SWEDE HILL RD (SR3103 SEG 0010/0000)
0030/0000	LENGTH(AH 2735 BK 2170)
0020/0195	036 " DIA CIRC METAL LEN=0060 INSTALLED 2003
0020/0135	HURST RD (T665)
003643 FT	2 0 64166 0 00 0071+25 HURST RD (T665)
0020/0000	LENGTH(AH 2170 BK 3643)
0010/3021	018 " DIA CIR PLASTIC LEN=0025 INSTALLED 2003
0010/2579	018 " DIA CIRC CONCR LEN=0025 INSTALLED 2003
0010/2115	018 " DIA CIR PLASTIC LEN=0025 INSTALLED 2003
0010/1258	018 " DIA CIR PLASTIC LEN=0035 INSTALLED UNKN
0010/0395	018 " DIA CIR PLASTIC LEN=0025 INSTALLED 2003
000000 FT	2 0 64166 0 00 0034+39 NC BA LTZER MEYER PIKE INTER-BK SILVIS FARM RD (T682)
0010/0000	MFC BEGIN = E LENGTH(AH 3643 BK 0000)

EXTRACT DATE: 12/18/2023 ROADWAY MANAGEMENT SYSTEM PAGE NUMBER: 1009
PRINT DATE: 12/21/2023 SLD COUNTY/SR - ANNUAL PRINT COUNTY: WESTMORELAND

DIR: N TOTAL LEN: .796 MI. DIST: 12-5 SR: 3095
LEFT MUN: HEMPFIELD T RIGHT MUN: HEMPFIELD T

004205 FT
BMS EN 64/3095/0020/2000



004186 FT BMS EN 64/3095/0020/2000
INTER-AHD RAMP SPUR A RD
(SR8005 SEG 0010/0000)

DIR: N TOTAL LEN: .796 MI. DIST: 12-5 SR: 3095
 LEFT MUN: HEMPFIELD T RIGHT MUN: HEMPFIELD T

DESCRIPTION	INTER-SECTION	STATIONING	RIGHT-OF-WAY	CONSTRUCTION	INSTALLATION	STATUS
RAMP SPUR A RD (SR8005 SEG 0750/2000)	INTER-AHD 0021/2340	0020/2321	018 " DIA CIRC CONCR	LEN=0050	INSTALLED	2001
0 0 00000 0 00 0000+00			0 0 00000 0 00 0000+00			
SR 0119			SR 0119			
BMSBG 64/3095/0020/2000	0021/2019	0020/2000	BMSBG 64/3095/0020/2000			
RAMP Q RD (SR8005 SEG 0500/1335)	0021/1840					
		0020/1664	018 " DIA CIRC CONCR	LEN=0046	INSTALLED	UNKN
		0020/1381	018 " DIA CIRC CONCR	LEN=0050	INSTALLED	UNKN
		0020/0793	018 " DIA CIRC CONCR	LEN=0050	INSTALLED	UNKN
015 " DIA CIRC CONCR						
LEN=0001	INSTALLED UNKN 0021/0683					
		0020/0423	018 " DIA CIRC CONCR	LEN=0050	INSTALLED	UNKN
015 " DIA CIRC CONCR						
LEN=0001	INSTALLED UNKN 0021/0305					
		001865 FT	2 0 64125 2 00 0017+54			
0 0 00000 0 00 0000+00	001865 FT		RAMP N RD			
LENGTH(AH 2340 BK 1865)	0021/0000	0020/0000	(SR8005 SEG 0250/0000)			
024 " DIA CIRC CONCR			LENGTH(AH 2321 BK 1865)			
LEN=0050	INSTALLED 2001 0011/1344	0010/1344	024 " DIA CIRC CONCR	LEN=0050	INSTALLED	UNKN
HEMPFIELD			HEMPFIELD			
EAST HUNTINGDON T	0011/1007	0010/1007	EAST HUNTINGDON T			
018 " DIA CIRC CONCR						
LEN=0050	INSTALLED UNKN 0011/0636					
		0010/0621	018 " DIA CIRC CONCR	LEN=0050	INSTALLED	UNKN
		0010/0285	FROM 3093/0060 SH			
			(CONN)			
018 " DIA CIRC CONCR		0010/0250	018 " DIA CIRC CONCR	LEN=0050	INSTALLED	UNKN
LEN=0050	INSTALLED 2001 0011/0250					
TO 3093/0070 SH						
(CONN)	0011/0165					
BELSON RUN						
STRUCTURE LENGTH 8 FT			BELSON RUN			
BMSID 64/3095/0010/0068	0011/0068	0010/0068	STRUCTURE LENGTH 8 FT			
			BMSID 64/3095/0010/0068			
		0010/0037	018 " DIA CIRC CONCR	LEN=0070	INSTALLED	2001
2 0 64125 2 00 0000+00	000000 FT	000000 FT	2 0 64125 2 00 0000+00			
NC TECHNOLOGY DR			NC TECHNOLOGY DR			
OLD NEW STANTON RD			OLD STANTON RD			
(SR3093 SEG 0070/0000)			(SR3093 SEG 0070/0000)			
SONY TECH CTR DR	INTER-BK	INTER-BK	SONY TECH CTR DR			
(PRDR)			(PRDR)			
MFC BEGIN = C			MFC BEGIN = C			
LENGTH(AH 1865 BK 0000)	0011/0000	0010/0000	LENGTH(AH 1865 BK 0000)			

EXTRACT DATE: 12/18/2023 ROADWAY MANAGEMENT SYSTEM PAGE NUMBER: 1007
PRINT DATE: 12/21/2023 SLD COUNTY/SR - ANNUAL PRINT COUNTY: WESTMORELAND
DIR: B TOTAL LEN: 5.990 MI. DIST: 12-5 SR: 3093
LEFT MUN: HEMPFIELD T RIGHT MUN: HEMPFIELD T

031626 FT



031626 FT
7134/0000

LENGTH(AH 1381 BK 0019)
BMS EN 64/3093/0130/0000

DIR: B TOTAL LEN: 5.990 MI. DIST: 12-5 SR: 3093
 LEFT MUN: HEMPFIELD T RIGHT MUN: HEMPFIELD T

				INTER-AHD (TBK 3093) BYERS AV
				0130/0019 (BORO)
	031607 FT			2 0 64211 0 01 0021+98
				031607 FT NC BYERS AV
				INTER-BK (TBK 3093) BYERS AV
				(BORO)
				B JACKS RUN
				BMSBG 64/3093/0130/0000
	031607 FT	5		LENGTH(AH 0019 BK 1168)
	031607 FT			7130/0000 LENGTH(AH 1168 BK 1316)
	031607 FT			031607 FT
				7122/0000 LENGTH(AH 1316 BK 0326)
CENTER AV (SR3111 SEG 0010/0000) BYERS AV (T678)				INTER-AHD (TBK 3093) BYERS AV
	0120/0326			(BORO)
	031281 FT			2 0 64211 0 00 0000+00
				MFC BEGIN = D
				HEMPFIELD
				NEW STANTON B
		5		LENGTH(AH 0326 BK 0867)
				0120/0000
				0110/0867 BMSEN 64/3093/0110/0699
				2 0 64125 0 02 0283+58
				SR 0070 W
				0110/0699 BMSBG 64/3093/0110/0699
				015 "DIA CIRC CONCR
PENNSYLVANIA AV (SR3046 SEG 0020/1600)	0110/0375			LEN=0040 INSTALLED 2003
				PENNSYLVANIA AV
				(BORO)
				015 "DIA CIRC METAL
				LEN=0050 INSTALLED 2003
				POST AV
				(TWP)
				018 "DIA CIRC METAL
				LEN=0001 INSTALLED 2003
2 0 64125 0 02 0283+58	030414 FT			
WATER ST (TWP)	0110/0000			
		5		LENGTH(AH 0867 BK 2481)
				0110/0000
				0100/2447 BMSEN 64/3093/0100/2064
				2 0 64125 0 01 0279+40
				SKELTON DR.
				0100/2064 BMSBG 64/3093/0100/2064
				SHELTON DR
				(TWP)
				0100/1790
				015 "DIA CIRC METAL
				LEN=0001 INSTALLED 2003
PAINTER ST (TWP)	0100/1520			
OAK ST (TWP)	0100/1066			PINE DR (TWP)

EXTRACT DATE: 12/18/2023
PRINT DATE: 12/21/2023

ROADWAY MANAGEMENT SYSTEM
SLD COUNTY/SR - ANNUAL PRINT

PAGE NUMBER: 1005
COUNTY: WESTMORELAND

DIR: B TOTAL LEN: 5.990 MI.
LEFT MUN: NEW STANTON B

DIST: 12-5 SR: 3093
RIGHT MUN: NEW STANTON B

2 0 64125 0 01 0249+23 027933 FT
PAINTERSVILLE RD
(TWP) 0100/0000

BRIDGE ST
(SR3014 SEG 0080/2028) 0090/0635

024369 FT

SANDWORKS RD
(T468) 0080/1830

0100/0503	BMSEN 64/3093/0100/0463 2 0 64125 0 01 0253+90 WILSON RUN
0100/0463	BMSBG 64/3093/0100/0463 015 " DIA CIRC METAL
0100/0043	LEN=0035 INSTALLED 2003 027933 FT
5 0100/0000	LENGTH(AH 2481 BK 3564) 015 " DIA CIRC METAL
0090/3262	LEN=0040 INSTALLED 2003 048 " DIA CIRC METAL
0090/2906	LEN=0050 INSTALLED 2003 018 " DIA CIR PLASTIC
0090/2363	LEN=0045 INSTALLED 2003 048 " DIA CIRC METAL
0090/2007	LEN=0060 INSTALLED 2003 018 " DIA CIRC METAL
0090/1815	LEN=0060 INSTALLED 2003 018 " DIA CIR PLASTIC
0090/1466	LEN=0045 INSTALLED 2003 018 " DIA CIRC METAL
0090/1148	LEN=0050 INSTALLED 2003
0090/0610	HILL RD (TWP) 015 " DIA CIRC METAL
0090/0545	LEN=0040 INSTALLED 2003 024369 FT 2 0 64125 0 01 0213+61 SWARTZ RD (TWP)
5 0090/0000	LENGTH(AH 3564 BK 3259) 036 " DIA CIRC METAL
0080/3200	LEN=0040 INSTALLED 2003
0080/2490	018 " DIA CIRC METAL LEN=0035 INSTALLED 2003
0080/2397	NEW STANTON HEMPFIELD T
0080/2100	018 " DIA CIRC METAL LEN=0100 INSTALLED 2003
0080/1800	NC CENTER AV 018 " DIA CIRC METAL LEN=0100 INSTALLED 2003
0080/1350	018 " DIA CIRC METAL LEN=0100 INSTALLED 2003
0080/1195	SOPKO RD (T674)

DIR: B TOTAL LEN: 5.990 MI. DIST: 12-5 SR: 3093
 LEFT MUN: HEMPFIELD T RIGHT MUN: HEMPFIELD T

Address / Description	Segment ID	Length	Material / Notes
SUNNY DR (T674)	0080/0655	0080/1122	018" DIA CIRC METAL LEN=0035 INSTALLED 2003
		0080/0498	018" DIA CIR PLASTIC LEN=0030 INSTALLED 2003
		0080/0250	060" DIA CIR PLASTIC LEN=0080 INSTALLED UNKN
		0080/0024	018" DIA CIRC CONCR LEN=0055 INSTALLED 2003
2064125 0010175+66 DELALLO S AND R DR (PRDR)	0080/0000	021110 FT 021110 FT	
		0080/0000	LENGTH(AH 3259 BK 3650) 018" DIA CIRC CONCR
		0070/3382	LEN=0040 INSTALLED 2003 (APRA) GROFF EQUIPMENT GROFF EQUIPMENT CO DR
		0070/3000	(PRDR)
		0070/2820	018" DIA CIRC METAL LEN=0040 INSTALLED 2003
		0070/2143	HEMPFIELD EAST HUNTINGDON T
		0070/2033	EAST HUNTINGDON HEMPFIELD T
		0070/1922	HEMPFIELD EAST HUNTINGDON T
		0070/1840	015" DIA CIRC METAL LEN=0035 INSTALLED 2003
TECH CENTER DR (SR3193 SEG 0040/2400)	0070/1200	0070/1200	EXCELL DR (PRDR)
		0070/0978	B BELSON RUN STRUCTURE LENGTH 11 FT BMSID 64/3093/0070/0978
		0070/0601	018" DIA CIRC CONCR LEN=0035 INSTALLED 2003 FROM 3095/0011 SH
		0070/0155	(CONN)
		017460 FT	2064125 0010144+31 (APRA) WESTMORELAND TEC
		0070/0000	NC OL D STANTON RD TECHNOLOGY DR (SR3095 SEG 0011/0000) (SR3095 SEG 0010/0000) MFC BEGIN = C
SONY TECH CTR (PRDR)	0070/0000	0070/0000	LENGTH(AH 3650 BK 2915) TO 3095/0010 SH
		0060/2660	(CONN)

DIR: B TOTAL LEN: 5.990 MI. DIST: 12-5 SR: 3093
 LEFT MUN: EAST HUNTINGDON T RIGHT MUN: EAST HUNTINGDON T

Location / Description	Segment ID	Length (FT)	Notes / Details
	0060/2300		RESERVED ENV RESOURCES (PRDR)
	0060/0850		GATED (PRDR)
RIDC PLANT ENT (PRDR)	0060/0620		018" DIA CIRC CONCR LEN=0075 INSTALLED 2003
	0060/0020	014545 FT	072" DIA CIRC CONCR LEN=0100 INSTALLED 2003
	0060/0000		014545 FT 2 0 64125 0 01 0115+20 LENGTH(AH 2915 BK 3520)
	0050/2835		(AAR 909014Y)#TRKS 01
TECH CENTER DR (SR3193 SEG 0010/0000)	0050/0640	011025 FT	(AAR 143170P)#TRKS 01
	0050/0000		011025 FT 2 0 64125 0 01 0079+95 LENGTH(AH 3520 BK 3092)
	0040/2595		WESTEC DR (SR3042 SEG 0010/0000)
OLD LR 0119 RT (TWP)	0040/2230		
	0040/2080		018" DIA CIRC CONCR LEN=0055 INSTALLED 2003
	0040/1085		018" DIA CIRC METAL LEN=0030 INSTALLED 2003
	0040/1040		WILLET CR (PRDR)
2 0 64125 0 00 0079+12 SHULTZ RD (T475)	0040/0525	007933 FT	018" DIA CIRC CONCR LEN=0001 INSTALLED 2003
GASLAND RD (T476)	0040/0000		MEEGAN RD (T477)
	0040/0000		LENGTH(AH 3092 BK 2951)
	0030/2061		024" DIA CIRC CONCR LEN=0035 INSTALLED 2003

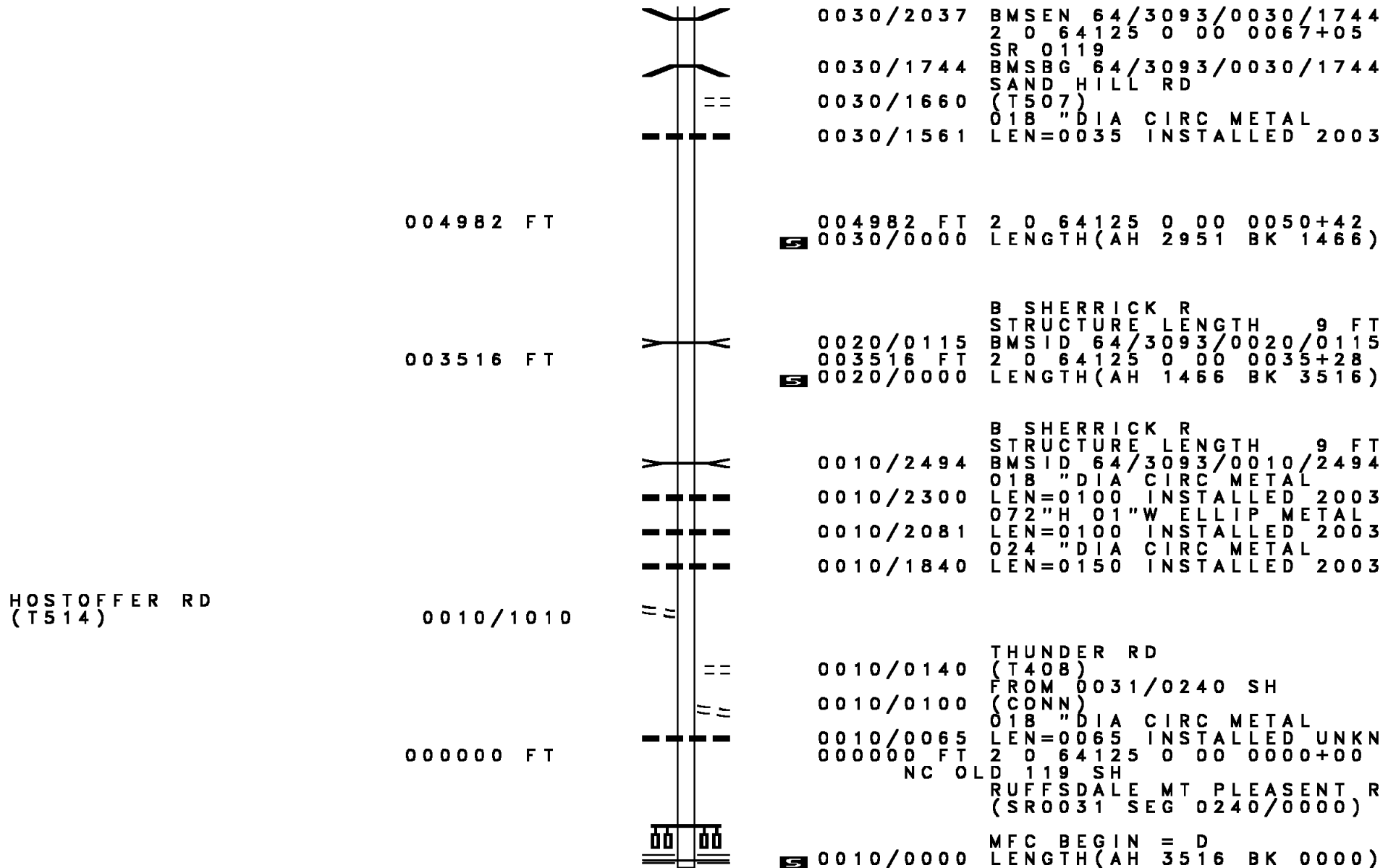
EXTRACT DATE: 12/18/2023
PRINT DATE: 12/21/2023

ROADWAY MANAGEMENT SYSTEM
SLD COUNTY/SR - ANNUAL PRINT

PAGE NUMBER: 1002
COUNTY: WESTMORELAND

DIR: B TOTAL LEN: 5.990 MI.
LEFT MUN: EAST HUNTINGDON T

DIST: 12-5 SR: 3093
RIGHT MUN: EAST HUNTINGDON T



DIR: N TOTAL LEN: .624 MI. DIST: 12-5 SR: 3091
LEFT MUN: NEW STANTON B RIGHT MUN: NEW STANTON B

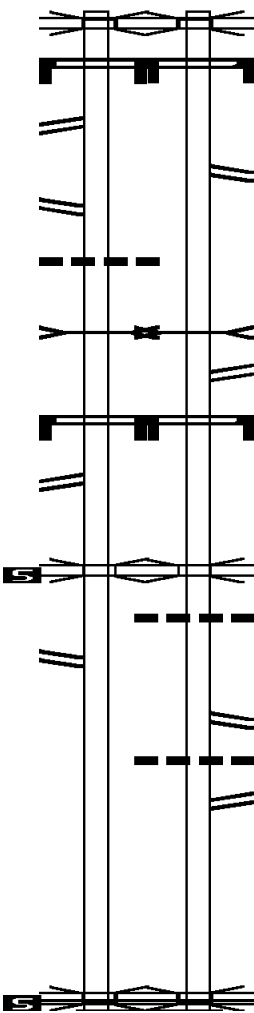
003290 FT
YOUNGWOOD GREENSBURG RD INTER-AHD
(SR0119 SEG 0171/0000)
SR 0119
OP ID 64/0119/0161/2145 0021/2545
SIGN: 4 CHORD TRUSS
BMSID 64/3091/0020/2421 0021/2422
RAMP C RD
(SR8007 SEG 0500/0000) 0021/2240

RAMP D RD
(SR8007 SEG 0510/0260) 0021/1790
018 "DIA CIRC CONCR
LEN=0001 INSTALLED UNKN 0021/1528
B SEWICKLEY
STRUCTURE LENGTH 21 FT
BMSID 64/3091/0020/1504 0021/1505

SIGN: 4 CHORD TRUSS
BMSID 64/3091/0020/0814 0021/0814
TURNPIKE RAMP RD
(TNPK) 0021/0460
1 0 00117 0 01 0545+52 000745 FT
PA TPK (RAMP EF)
OP ID 64/7076/9900/7558 0021/0000
LENGTH(AH 2545 BK 0745)

TURNPIKE RAMP RD
(TNPK) 0011/0395

1 0 00117 0 01 0538+60 000000 FT
PA TPK (1-76)
OP ID 64/7076/9900/7563
NC NEW STANTON YOUNGWOOD RD
SR 70 SH INTER-BK
(SR0070 SEG 0571/2100)
MFC BEGIN = B
LENGTH(AH 0745 BK 0000) 0011/0000



003297 FT
INTER-AHD YOUNGWOOD GREENSBURG RD
(SR0119 SEG 0170/0000)
SR 0119
OP ID 64/0119/0161/2145 0020/2542
SIGN: 4 CHORD TRUSS
BMSID 64/3091/0020/2421 0020/2421

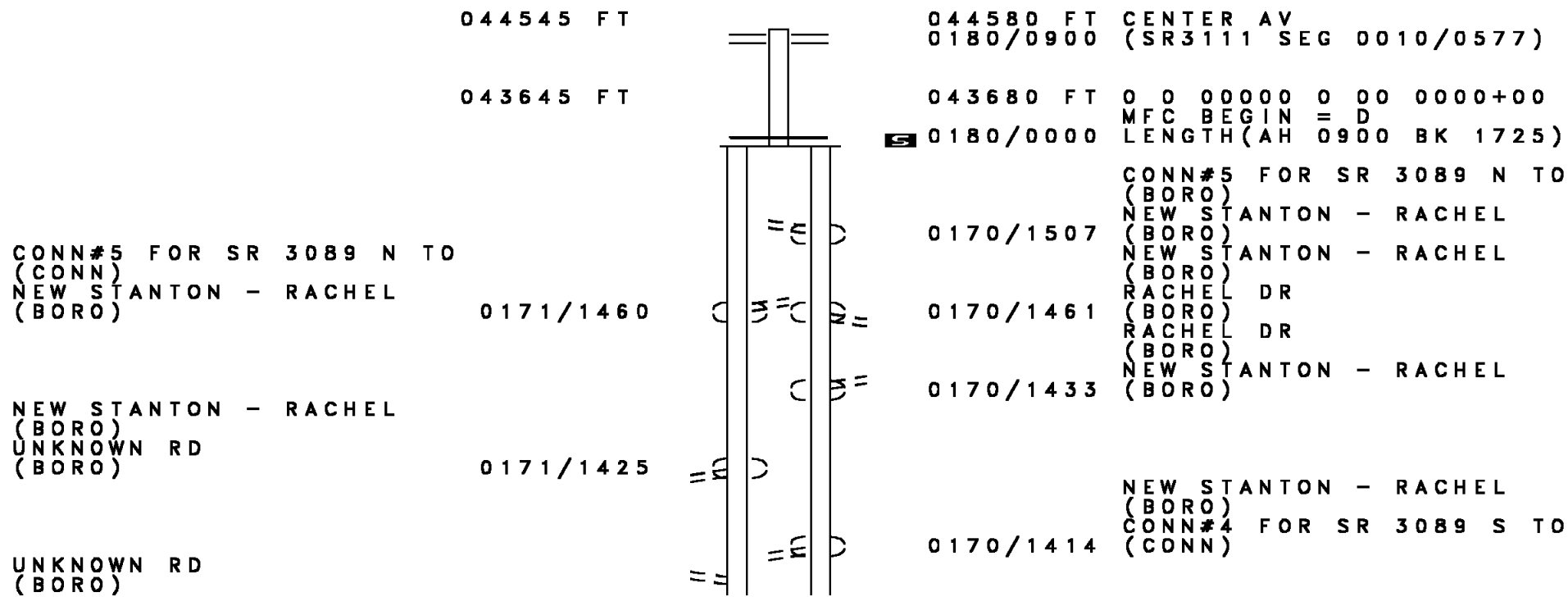
TURNPIKE RAMP RD TOLL 6
(TNPK) 0020/2035

B SEWICKLEY
STRUCTURE LENGTH 21 FT
BMSID 64/3091/0020/1504 0020/1504
RAMP A RD
(SR8007 SEG 0250/0000) 0020/1360
SIGN: 4 CHORD TRUSS
BMSID 64/3091/0020/0814 0020/0814

000755 FT 1 0 00117 0 01 0545+52
PA TPK (RAMP EF)
OP ID 64/7076/9900/7558 0020/0000
LENGTH(AH 2542 BK 0755)
015 "DIA CIRC CONCR
LEN=0030 INSTALLED 2002

TURNPIKE RAMP RD
(TNPK) 0010/0589
018 "DIA CIRC CONCR
LEN=0060 INSTALLED UNKN
TURNPIKE RAMP RD
(TNPK) 0010/0390
0010/0240
0010/0140
000000 FT 1 0 00117 0 01 0538+60
PA TPK (1-76)
OP ID 64/7076/9900/7563
NC NEW STANTON YOUNGWOOD RD
SR 70 SH INTER-BK
(SR0070 SEG 0570/2125)
MFC BEGIN = B
LENGTH(AH 0755 BK 0000) 0010/0000

DIR: B TOTAL LEN: 8.443 MI. DIST: 12-5 SR: 3089
 LEFT MUN: NEW STANTON B RIGHT MUN: NEW STANTON B



EXTRACT DATE: 12/18/2023
PRINT DATE: 12/21/2023

ROADWAY MANAGEMENT SYSTEM
SLD COUNTY/SR - ANNUAL PRINT

PAGE NUMBER: 999
COUNTY: WESTMORELAND

DIR: B TOTAL LEN: 8.443 MI.
LEFT MUN: NEW STANTON B

DIST: 12-5 SR: 3089
RIGHT MUN: NEW STANTON B

NEW STANTON - RACHEL
(BORO) 0171/1370
NEW STANTON - RACHEL
(BORO)
CONN#4 FOR SR 3089 S TO
(CONN) 0171/1335

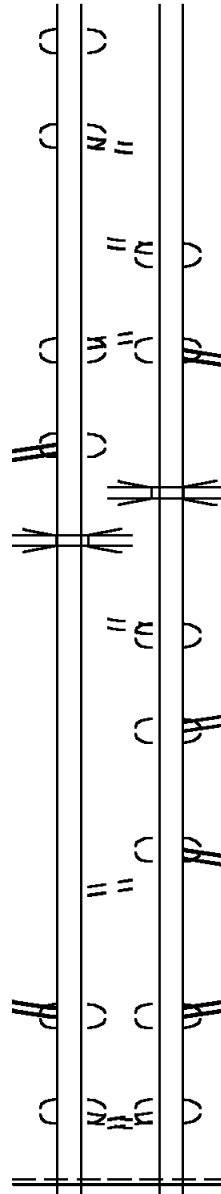
CONN#3 FOR SR 3089 N TO
(CONN)
NEW STANTON - NORTHERN
(BORO) 0171/0650
WB ON RAMP RD
(SR8034 SEG 0252/0000)
NEW STANTON - NORTHERN
(BORO) 0171/0610

SR 0070 EB
OP ID 64/0070/0564/1018 0171/0375

CONN#2 FOR SR 3089 N TO
(CONN) 0171/0240

WB OFF RAMP RD
(SR8034 SEG 0012/1197)
NEW STANTON - SOUTHERN
(BORO) 0171/0170
NEW STANTON - SOUTHERN
(BORO)

CONN#1 FOR SR 3089 S TO
(BORO) 0171/0135
0 0 00000 0 00 0000+00 041955 FT
MFC BEGIN = D
NEW STANTON



CONN#3 FOR SR 3089 N TO
(CONN)
NEW STANTON - NORTHERN
(BORO) 0170/0744
NEW STANTON - NORTHERN
(BORO)
RAMP FROM I-70 WEST
(SR8034 SEG 0502/0886) 0170/0696

SR 0070 EB
OP ID 64/0070/0564/1018 0170/0510

CONN#2 FOR SR 3089 N TO
(CONN)
NEW STANTON - SOUTHERN
(BORO) 0170/0365
RAMP TO I-70 EAST
(SR8034 SEG 0752/0000)

NEW STANTON - SOUTHERN
(BORO) 0170/0279
NEW STANTON - SOUTHERN
(BORO)

PENNSYLVANIA AV
(SR3046 SEG 0010/0000)
(SR3046 SEG 0011/0000) 0170/0255

PENNSYLVANIA AV
(SR3046 SEG 0011/0000)
(SR3046 SEG 0010/0000)
NEW STANTON - SOUTHERN
(BORO) 0170/0177
NEW STANTON - SOUTHERN
(BORO)

CONN#1 FOR SR 3089 S TO
(CONN) 0170/0135
0 0 00000 0 00 0000+00 041955 FT
MFC BEGIN = D
NEW STANTON

DIR: B TOTAL LEN: 8.443 MI. DIST: 12-5 SR: 3089
 LEFT MUN: NEW STANTON B RIGHT MUN: NEW STANTON B

Left Side Description	Left Side Length	Right Side Description	Right Side Length
HEMPFIELD T LENGTH(AH 1690 BK 0560) (SR8034 SEG 0022/0167)	0171/0000 0160/0560	HEMPFIELD T LENGTH(AH 1725 BK 0560)	0170/0000
		CAPRI CT (SR3048 SEG 0010/0000)	0160/0438
	041395 FT	NC BA LC FROM CHARLEY BRO RD (PRDR)	0160/0050 041395 FT
		0 0 00000 0 00 0000+00 (APRA) CHARLEY BROTHERS CHARLEY BROTHERS RD (PRDR)	0160/0000
EARNHARDT DR (PRDR)	0150/2235	LENGTH(AH 0560 BK 2700) (PRDR)	0150/2650
HUNKER LUMBER RD (PRDR)	0150/1596	(APRA) EARNHARDT DR	0150/2235
DIVISION ST (T996)	0150/0645	024 " DIA CIRC CONCR LEN=0025 INSTALLED 2007	0150/1042
1 0 00117 0 01 0468+38 WHEELER ST (T464)	038695 FT 0150/0000	018 " DIA CIR PLASTIC LEN=0001 INSTALLED 2007	0150/0072 038695 FT
		HEMPFIELD NEW STANTON B LENGTH(AH 2700 BK 2941)	0150/0000
		018 " DIA CIR PLASTIC LEN=0050 INSTALLED 2007	0140/2632
		BMSBN 64/3089/0140/2553 1 0 00117 0 01 0464+48	0140/2627
		SEWICKLEY CK BMSBG 64/3089/0140/2553	0140/2553
		018 " DIA CIRC CONCR LEN=0040 INSTALLED 2007	0140/2498
HUNKER WALTZ MILL RD (SR3014 SEG 0060/1960)	0140/2021	BRIDGE ST (SR3014 SEG 0060/1960)	0140/2021
		NEW STANTON HEMPFIELD T	0140/1912
		BMSBN 64/3089/0140/1784 0 0 00000 0 00 0000+00	0140/1797
		BELSON RUN BMSBG 64/3089/0140/1784	0140/1784
		023 " DIA CIRC CONCR LEN=0003 INSTALLED 2007	0140/1458
		024 " DIA CIRC CONCR LEN=0030 INSTALLED 2007	0140/1020
		015 " DIA CIRC CONCR	

DIR: B TOTAL LEN: 8.443 MI. DIST: 12-5 SR: 3089
 LEFT MUN: HEMPFIELD T RIGHT MUN: HEMPFIELD T

Location	Segment ID	Length (FT)	Material	Installation Date	
	0140/0880	0035	018" DIA CIRC CONCR	2007	
	0140/0654	0040	018" DIA CIRC CONCR	2007	
	0140/0380	0070	OTHER	UNKN	
	0140/0326		OVERPASS IS RR X-ING		
	0140/0275		BMSSEN 64/3089/0140/0248		
			0 0 00000 0 00 0000+00		
			BUFFALO RUN		
		0140/0248	BMSBG 64/3089/0140/0248		
		0140/0230	018" DIA CIRC CONCR		
		035754 FT	1 0 00117 0 01 0438+85		
PLASTIC FACTORY RD (T522)	0140/0000		VILLAGE: HUNKER		
			018" DIA CIRC CONCR		
			LEN=0090 INSTALLED UNKN		
			HEMPFIELD		
			EAST HUNTINGDON T		
			LENGTH(AH 2941 BK 3372)		
			018" DIA CIRC CONCR		
		0130/3365	LEN=0090 INSTALLED UNKN		
		0130/3091	BMSSEN 64/3089/0130/3076		
			1 0 00117 0 01 0406+47		
			BUFFALO RUN		
		0130/3076	BMSBG 64/3089/0130/3076		
			018" DIA CIRC CONCR		
		0130/2616	LEN=0030 INSTALLED 2007		
			018" DIA CIRC METAL		
		0130/1757	LEN=0025 INSTALLED 2007		
	THOMPSON HOLLOW RD (T684)	0130/1530		024" DIA CIRC CONCR	
				LEN=0040 INSTALLED 2007	
				015" DIA CIRC CONCR	
			0130/0855	LEN=0035 INSTALLED 2007	
			1 0 00117 0 01 0405+10		
		032382 FT	018" DIA CIRC METAL		
			LEN=0030 INSTALLED 2007		
			LENGTH(AH 3372 BK 2875)		
			015" DIA CIRC METAL		
		0120/2395	LEN=0032 INSTALLED 2007		
		018" DIA CIRC CONCR			
	0120/2123	LEN=0035 INSTALLED 2007			
		015" DIA CIRC CONCR			
	0120/1637	LEN=0030 INSTALLED 2007			

DIR: B TOTAL LEN: 8.443 MI. DIST: 12-5 SR: 3089
 LEFT MUN: EAST HUNTINGDON T RIGHT MUN: EAST HUNTINGDON T

029507 FT

0120/0944	015 "DIA CIRC CONCR	LEN=0035 INSTALLED 2007
0120/0545	015 "DIA CIRC CONCR	LEN=0300 INSTALLED 2007
0120/0310	015 "DIA CIRC CONCR	LEN=0040 INSTALLED 2007
029507 FT	1 0 00117 0 01 0376+35	
0120/0000	015 "DIA CIRC CONCR	LEN=0030 INSTALLED 2007
0110/2867	LENGTH(AH 2875 BK 2867)	RETAINING WALL END
0110/2665	BMSID 64/3089/0110/2665	RETAINING WALL BEGIN
	BMSID 64/3089/0110/2665	

026640 FT

0110/1666	018 "DIA CIRC CONCR	LEN=0035 INSTALLED 2007
0110/1215	RETAINING WALL END	BMSID 64/3089/0110/1107
0110/1107	RETAINING WALL BEGIN	BMSID 64/3089/0110/1107
0110/1094	015 "DIA CIRC CONCR	LEN=0035 INSTALLED 2007
0110/1004	RETAINING WALL END	BMSID 64/3089/0110/0800
0110/0800	RETAINING WALL BEGIN	BMSID 64/3089/0110/0800
0110/0683	012 "DIA CIRC CONCR	LEN=0035 INSTALLED 2007
0110/0420	020 "DIA CIRC CONCR	LEN=0035 INSTALLED 2007
0110/0151	015 "DIA CIRC METAL	LEN=0035 INSTALLED 2007
0110/0024	BMSEN 64/3089/0110/0000	
026640 FT	1 0 00117 0 01 0347+49	
	BUFFALO RUN	
0110/0000	BMSBG 64/3089/0110/0000	LENGTH(AH 2867 BK 2178)
0100/1996	018 "DIA CIRC CONCR	LEN=0050 INSTALLED 2007
0100/1481	018 "DIA CIRC CONCR	LEN=0035 INSTALLED 2007

024462 FT

0100/0365	TOWSHIP AL	
024462 FT	(TWP)	
	1 0 00117 0 01 0325+90	
	SLATE CR	
	(T469)	

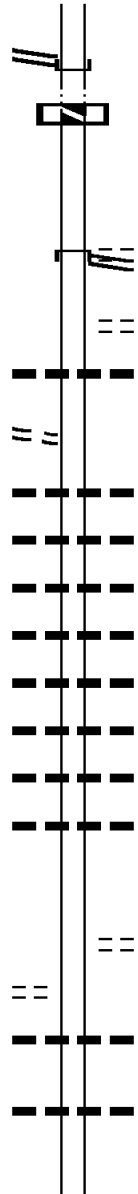
DIR: B TOTAL LEN: 8.443 MI. DIST: 12-5 SR: 3089
 LEFT MUN: EAST HUNTINGDON T RIGHT MUN: EAST HUNTINGDON T

RUFFSDALE MT PLEASANT R
 (SR0031 SEG 0180/0000) 0100/0000
 024462 FT

LEIGHTY HOLLOW RD
 (T686) 0090/2280

LAUREL LN
 (TWP) 0080/2382

1 0 00117 0 01 0250+10 018019 FT

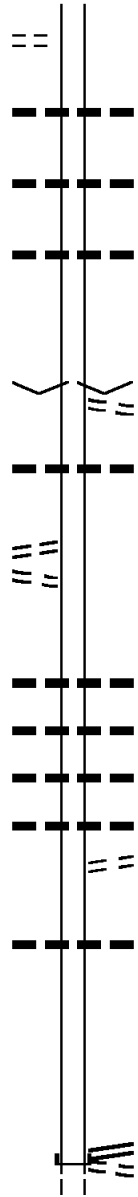


INTER-BK BUTTERMORE AV
 (SR0031 SEG 0180/0000)
 0100/0000 LTH AH 002178 BK 001131
 024462 FT
 7092/0000 LTH AH 001131 BK 003827
 INTER-AHD RUFFSDALE MT PLEASANT R
 (SR0031 SEG 0190/0000)
 (T674)
 0090/3827 RUFFSDALE MT PLEASANT R
 (SR0031 SEG 0190/0000)
 0090/3150 POSTY LN
 (PRDR)
 0090/3055 015"H 00"W MULT CONCR
 LEN=0035 INSTALLED 2007
 0090/1855 012 "DIA CIRC CONCR
 LEN=0035 INSTALLED 2007
 0090/1652 024 "DIA CIRC CONCR
 LEN=0050 INSTALLED 2007
 0090/1493 012 "DIA CIR PLASTIC
 LEN=0035 INSTALLED UNKN
 0090/1193 024 "DIA CIRC CONCR
 LEN=0045 INSTALLED 2007
 0090/1006 015 "DIA CIRC CONCR
 LEN=0035 INSTALLED 2007
 0090/0821 015 "DIA CIRC CONCR
 LEN=0035 INSTALLED 2007
 0090/0275 018 "DIA CIRC CONCR
 LEN=0030 INSTALLED 2007
 0090/0003 024 "DIA CIRC CONCR
 LEN=0008 INSTALLED 2007
 020635 FT 1 0 00117 0 01 0276+23
 NC BU BUTTERMORE AV
 HOCKEY RD
 (T671)
 0090/0000 LENGTH(AH 3827 BK 2616)
 0080/1788 018 "DIA CIRC CONCR
 LEN=0040 INSTALLED 2007
 0080/0984 018 "DIA CIRC CONCR
 LEN=0040 INSTALLED 2007
 018019 FT

DIR: B TOTAL LEN: 8.443 MI. DIST: 12-5 SR: 3089
 LEFT MUN: EAST HUNTINGDON T RIGHT MUN: EAST HUNTINGDON T

ADAM BOWSER RD
 (T670)

0080/0000



S 0080/0000 LENGTH(AH 2616 BK 2782)

024 "DIA CIRC CONCR
 0070/1945 LEN=0035 INSTALLED 2007

018 "DIA CIRC CONCR
 0070/1233 LEN=0035 INSTALLED 2007

015237 FT

015 "DIA CIRC CONCR
 0070/0418 LEN=0035 INSTALLED 2007
 015237 FT 1 0 00117 0 01 0222+39
 VILLAGE: OLD BETHANY
 NC OL D BETHANY RD
 HUFFMAN RD
 (T389)

S 0070/0000 LENGTH(AH 2782 BK 2276)

015 "DIA CIRC CONCR
 0060/1647 LEN=0035 INSTALLED 2007

OTTENBERG RD
 (T389)
 OTTENBURG RD
 (T403)

0060/0910

0060/0535
 012961 FT

012961 FT 1 0 00117 0 01 0199+80
 018 "DIA CIRC CONCR
 LEN=0030 INSTALLED 2007

S 0060/0000 LENGTH(AH 2276 BK 2144)

015 "DIA CIRC CONCR
 0050/1700 LEN=0035 INSTALLED 2007

018 "DIA CIRC CONCR
 0050/1277 LEN=0035 INSTALLED 2007

018 "DIA CIRC CONCR
 0050/1053 LEN=0030 INSTALLED 2007

WARDENTOWN RD
 0050/0765 (T312)

010817 FT

015 "DIA CIRC CONCR
 0050/0061 LEN=0035 INSTALLED 2007
 010817 FT 1 0 00117 0 01 0178+88
 ALVERTON MT PLEASANT RD
 (SR0981 SEG 0260/0000)
 NC RU FFSDALE RD
 GARBAGE RD
 (T745)

INTER-BK ALVERTON MT PLEASANT RD
 (SR0981 SEG 0260/0000)

010817 FT

S 0050/0000 LTH AH 002144 BK 001527
 010817 FT

DIR: B TOTAL LEN: 8.443 MI. DIST: 12-5 SR: 3089
 LEFT MUN: EAST HUNTINGDON T RIGHT MUN: EAST HUNTINGDON T

ROAD NAME / SEGMENT	START / END	DESCRIPTION	INSTALL DATE
SMITHTON ALVERTON RD (SR0981 SEG 0250/0000)	0040/3775	7042/0000 LTH AH 001527 BK 003775 INTER-AHD SMITHTON ALVERTON RD 0040/3775 (SR0981 SEG 0250/0000) 018" DIA CIRC CONCR LEN=0035	2007
MT NEBO CHURCH RD (SR3081 SEG 0100/1847)	0040/2783		
SPORTMEN RD (T777)	0040/1785	0040/2142 036"H 36"W CONC STRUCT LEN=0040	2007
	0040/1773	015" DIA CIRC CONCR LEN=0040	2007
	0040/1535	HYSKELL FARM LN (PRDR)	
	0040/1425	HYSKELL FARM LN (PRDR)	
	0040/1329	015" DIA CIRC CONCR LEN=0035	2007
	0040/1110	015" DIA CIRC CONCR LEN=0035	2007
	0040/0761	024" DIA CIRC CONCR LEN=0035	2007
	0040/0572	015" DIA CIRC CONCR LEN=0035	2007
007042 FT	007042 FT	1 0 00117 0 01 0125+13 VILLAGE: ALVERTON	
	0040/0000	024"H 48"W ELLIP CONC LEN=0040	2007
	0030/2240	LENGTH(AH 3775 BK 2820) 018" DIA CIRC CONCR LEN=0040	2007
	0030/2142	018" DIA CIR UNKNOWN LEN=0040	2007
PINE LN (PRDR)	0030/2000		
	0030/1959	(AAR 505413S)#TRKS 01 015" DIA CIRC CONCR LEN=0040	2007
	0030/1640	015" DIA CIRC CONCR LEN=0035	2007
	0030/1239	018" DIA CIRC CONCR LEN=0030	2007
	0030/0650	018" DIA CIRC CONCR LEN=0030	2007
	0030/0064	018" DIA CIRC CONCR LEN=0030	2007
004222 FT	004222 FT	1 0 00117 0 01 0096+90 WEST OVERTON RD (T751)	
HAWKEYE RD			

DIR: B TOTAL LEN: 8.443 MI. DIST: 12-5 SR: 3089
 LEFT MUN: EAST HUNTINGDON T RIGHT MUN: EAST HUNTINGDON T

(SR3004 SEG 0020/0777) 0030/0000

=====	5	0030/0000	LENGTH(AH 2820 BK 2792)
---		0020/2792	018 "DIA CIRC CONCR
---		0020/2657	LEN=0030 INSTALLED 2007
---		0020/2538	036"H 48"W ELLIP CONC
---		0020/2517	LEN=0030 INSTALLED 2007
---		0020/2428	015 "DIA CIRC CONCR
---		0020/2425	LEN=0035 INSTALLED 2007
---		0020/2142	RETAINING WALL END
---		0020/1800	BMSID 64/3089/0020/2700
---		0020/1517	015 "DIA CIRC CONCR
---		0020/1233	LEN=0035 INSTALLED 2007
---		0020/1000	018 "DIA CIRC CONCR
---		0020/0712	LEN=0001 INSTALLED 2007
---			015 "DIA CIRC CONCR
---			LEN=0035 INSTALLED 2007

001430 FT

001430 FT 1 0 00117 0 01 0069+07
 PENNSYLVANIA AV
 (T740)

=====	5	0020/0000	LENGTH(AH 2792 BK 1430)
---		0010/1386	018 "DIA CIRC METAL
---		0010/1202	LEN=0040 INSTALLED 2007
---		0010/0885	018 "DIA CIRC CONCR
---		0010/0766	LEN=0080 INSTALLED 2007
---		0010/0322	VICTOR AV
---		0010/0301	(BORO)
---		000000 FT	015 "DIA CIRC CONCR
---			LEN=0030 INSTALLED 2007
---			EAST HUNTINGDON
---			SCOTTDALE B
---			018 "DIA CIRC METAL
---			LEN=0030 INSTALLED 2007

000000 FT

1 0 00117 0 00 0054+30
 NC WA TER ST
 PORTER AV

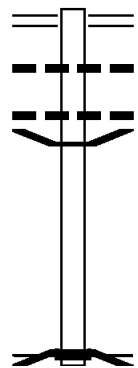
BROADWAY AV
 (SR0819 SEG 0050/0000) 0010/0000

(SR0819 SEG 0050/0000)
 INTER-BK WATER ST
 (BORO)
 MFC BEGIN = D
 5 0010/0000 LENGTH(AH 1430 BK 0000)

EXTRACT DATE: 12/18/2023 ROADWAY MANAGEMENT SYSTEM PAGE NUMBER: 991
 PRINT DATE: 12/21/2023 SLD COUNTY/SR - ANNUAL PRINT COUNTY: WESTMORELAND
 DIR: B TOTAL LEN: .154 MI. DIST: 12-5 SR: 3087
 LEFT MUN: SCOTTDALE B RIGHT MUN: SCOTTDALE B

000813 FT

 000000 FT



000813 FT BROADWAY AV
 0010/0813 (SR0819 SEG 0030/0000)
 018 "DIA CIRC CONCR
 0010/0780 LEN=0025 INSTALLED UNKN
 018 "DIA CIRC CONCR
 0010/0580 LEN=0025 INSTALLED UNKN
 0010/0373 BMSBN 64/3087/0010/0000
 000000 FT 1 0 00117 0 00 0000+00
 NC SCOTTDALE EVERSON BR
 INTER-BK BROWN ST
 (SR1029 SEG 0040/2594)
 JACOBS CREEK
 BMSBG 64/3087/0010/0000
 MFC BEGIN = C
 BK-FAYETTE (26)
 0010/0000 LENGTH(AH 0813 BK 0000)

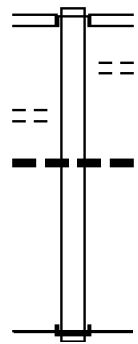
EXTRACT DATE: 12/18/2023 ROADWAY MANAGEMENT SYSTEM PAGE NUMBER: 990
 PRINT DATE: 12/21/2023 SLD COUNTY/SR - ANNUAL PRINT COUNTY: WESTMORELAND
 DIR: B TOTAL LEN: .162 MI. DIST: 12-5 SR: 3085
 LEFT MUN: SCOTTDALE B RIGHT MUN: SCOTTDALE B

WALL ST
(TWP)

000855 FT

0012/0368

000000 FT



000855 FT

INTER-AHD FIFTH AV
 (TWP)
 BROADWAY ST
 0012/0855 (SR0819 SEG 0020/1047)
 UNAMED AL
 0012/0578 (TWP)

015 " DIA CIRC CONCR
 LEN=0035 INSTALLED UNKN
 000000 FT 2 0 26131 6 00 0009+18
 NC FIFTH AV
 INTER-BK BROADFORD RD
 (SR1031 SEG 0130/0729)
 MFC BEGIN = D
 BK-FAYETTE (26)
 0012/0000 LENGTH(AH 0855 BK 0000)

DIR: B TOTAL LEN: 2.417 MI. DIST: 12-5 SR: 3083
 LEFT MUN: EAST HUNTINGDON T RIGHT MUN: EAST HUNTINGDON T

	012763 FT		012763 FT	
			INTER-AHD	ALVERTON RD
				(SR0981 SEG 0210/0000)
LC TO/FROM T667 RD			0050/2468	SCOTTDALE SMITHTON RD
(CONN)	0050/1945	==		(SR0981 SEG 0210/0000)
SPRINGER RD		==		
(T667)	0050/1845	---		

		---	0050/1059	036 " DIA CIRC CONCR
		---		LEN=0050 INSTALLED 2007
		---	0050/0720	048 " DIA CIRC CONCR
		---		LEN=0035 INSTALLED 2007
2 0 64115 0 00 0130+71	010295 FT	==	010295 FT	
COTTONWOOD RD		---		
(T343)	0050/0000	---	0050/0000	LENGTH(AH 2468 BK 1932)
		---		015 " DIA CIRC CONCR
		---	0040/1785	LEN=0060 INSTALLED 2007

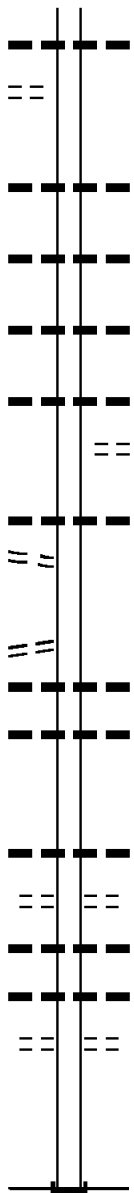
	008363 FT	==	008363 FT	2 0 64115 0 00 0149+96
		---		HIXSON KINTIGH RD
		---		(T670)
		---	0040/0000	LENGTH(AH 1932 BK 3460)
		---		018 " DIA CIRC CONCR
		---	0030/3224	LEN=0040 INSTALLED 2007

		---	0030/1693	015 " DIA CIRC CONCR
		---		LEN=0025 INSTALLED 2007
CATALINA FARM RD		==	0030/1015	MT NEBO CHURCH RD
(SR3081 SEG 0080/0000)	0030/1015	---		(SR3081 SEG 0080/0000)

DIR: B TOTAL LEN: 2.417 MI. DIST: 12-5 SR: 3083
 LEFT MUN: EAST HUNTINGDON T RIGHT MUN: EAST HUNTINGDON T

SCOTT AV
 (T313)

0030/0110
 004903 FT



0030/0326 015 "DIA CIRC CONCR
 LEN=0025 INSTALLED 2007

004903 FT 2 0 64115 0 00 0184+10
 015 "DIA CIRC CONCR
 LEN=0030 INSTALLED 2007

S 0030/0000 LENGTH(AH 3460 BK 2865)
 015 "DIA CIRC CONCR
 LEN=0030 INSTALLED 2007

0020/2238 015 "DIA CIRC CONCR
 LEN=0030 INSTALLED 2007

0020/1567 036 "DIA CIRC METAL
 LEN=0040 INSTALLED 2007

0020/0860 024 "DIA CIR PLASTIC
 LEN=0050 INSTALLED 2007
 POORBAUGH LN
 (PRDR)

0020/0740 015 "DIA CIR PLASTIC
 LEN=0090 INSTALLED 2007

0020/0058 015 "DIA CIR PLASTIC
 LEN=0090 INSTALLED 2007

002038 FT

S 0020/0000 LENGTH(AH 2865 BK 2038)
 015 "DIA CIRC CONCR
 LEN=0100 INSTALLED UNKN

0010/1927 015 "DIA CIRC CONCR
 LEN=0100 INSTALLED UNKN

0010/1926 015 "DIA CIRC CONCR
 LEN=0100 INSTALLED UNKN

0010/0470 018 "DIA CIRC CONCR
 LEN=0050 INSTALLED UNKN
 RACE ST
 (T770)

0010/0466 024 "DIA CIRC CONCR
 LEN=0030 INSTALLED UNKN

0010/0141 024 "DIA CIRC CONCR
 LEN=0030 INSTALLED UNKN

0010/0140 024 "DIA CIRC CONCR
 LEN=0030 INSTALLED UNKN
 SPRUCE ST
 (BORO)

000000 FT 2 0 64115 0 00 0233+32
 NC HOMESTEAD AV
 INTER-BK HOMESTEAD AV
 (BORO)
 MFC BEGIN = D

S 0010/0000 LENGTH(AH 2038 BK 0000)

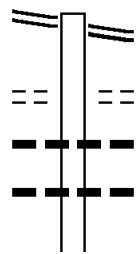
HILLTOP DR
 (T321)
 2 0 64115 0 00 0212+90
 PARK AV
 (T670)

0020/0030
 002038 FT
 0020/0000

000000 FT

EXTRACT DATE: 12/18/2023 ROADWAY MANAGEMENT SYSTEM PAGE NUMBER: 987
 PRINT DATE: 12/21/2023 SLD COUNTY/SR - ANNUAL PRINT COUNTY: WESTMORELAND
 DIR: B TOTAL LEN: 4.995 MI. DIST: 12-5 SR: 3081
 LEFT MUN: EAST HUNTINGDON T RIGHT MUN: EAST HUNTINGDON T

WATER ST 026374 FT
 (SR3089 SEG 0040/2783) 0100/1847
 E HUNT SPORTSMEN RD 0100/1054
 (T777)
 024527 FT



026374 FT WATER ST
 0100/1847 (SR3089 SEG 0040/2783)
 SPORTSMEN RD
 0100/1054 (T777)
 066 " DIA CIRC METAL
 0100/0824 LEN=0040 INSTALLED UNKN
 048"H 00"W MULT CONCR
 0100/0807 LEN=0030 INSTALLED UNKN
 024527 FT 2 0 64172 0 00 0124+10

DIR: B TOTAL LEN: 4.995 MI. DIST: 12-5 SR: 3081
 LEFT MUN: EAST HUNTINGDON T RIGHT MUN: EAST HUNTINGDON T

	0100/0000	018 " DIA CIRC METAL LEN=0035 INSTALLED UNKN LENGTH(AH 1847 BK 1681)
	0090/1345	018 " DIA CIRC METAL LEN=0025 INSTALLED UNKN
022846 FT	022846 FT	2 0 64172 0 00 0107+21 036"H 00"W MULT METAL LEN=0035 INSTALLED UNKN
	0090/0000	LENGTH(AH 1681 BK 2633)
	0080/1847	HAWKEYE RD (SR3004 SEG 0010/0000)
020213 FT	0080/0257	018 " DIA CIRC CONCR LEN=0030 INSTALLED UNKN
	020213 FT	2 0 64172 0 00 0080+90 NC MT NEBO CHURCH RD HOMESTEAD AV (SR3083 SEG 0030/1015) MFC BEGIN = E
	0080/0000	LENGTH(AH 2633 BK 3006)
	0070/1902	036 " DIA CIR PLASTIC LEN=0035 INSTALLED 2005
017207 FT	0070/0685	018 " DIA CIR PLASTIC LEN=0035 INSTALLED UNKN
	0070/0290	024 " DIA CIR PLASTIC LEN=0030 INSTALLED UNKN
	017207 FT	2 0 64172 0 00 0050+95 048 " DIA CIRC METAL LEN=0030 INSTALLED UNKN
	0070/0000	LENGTH(AH 3006 BK 2426)
	0060/2031	018 " DIA CIR PLASTIC LEN=0030 INSTALLED UNKN
	0060/1303	018 " DIA CIRC CONCR LEN=0030 INSTALLED UNKN
	0060/0833	018 " DIA CIRC CONCR LEN=0030 INSTALLED UNKN

DIR: B TOTAL LEN: 4.995 MI. DIST: 12-5 SR: 3081
 LEFT MUN: EAST HUNTINGDON T RIGHT MUN: EAST HUNTINGDON T

Stationing	Description	Material	Length	Status
014781 FT				
0060/0000	018 " DIA CIRC CONCR	LEN=0024	INSTALLED UNKN	
0050/2407	018 " DIA CIR PLASTIC	LEN=0040	INSTALLED UNKN	
0050/1184	018 " DIA CIR PLASTIC	LEN=0030	INSTALLED UNKN	
0050/0555	018 " DIA CIRC METAL	LEN=0040	INSTALLED UNKN	
0050/0090	060 " DIA CIRC METAL	LEN=0040	INSTALLED UNKN	
012113 FT				
0050/0000	2 0 64 172 0 00 0000+00 NC CA TALINA FARM RD CHAINTOWN RD (SR3002 SEG 0010/0000)	LEN=0030	INSTALLED UNKN	
0040/3458	018 " DIA CIR PLASTIC	LEN=0030	INSTALLED UNKN	
0040/2580	018 " DIA CIR PLASTIC	LEN=0030	INSTALLED UNKN	
0040/2190	REGENCY LN (PRDR)			
0040/1670	024 " DIA CIR PLASTIC	LEN=0030	INSTALLED 2002	
0040/0038	018 " DIA CIRC CONCR	LEN=0030	INSTALLED UNKN	
008189 FT	MARTIN RD (T664)			
0040/0000	LENGTH(AH 3924 BK 2073)	LEN=0040	INSTALLED UNKN	
0030/2054	018 " DIA CIR PLASTIC	LEN=0040	INSTALLED UNKN	
0030/1278	018 " DIA CIRC CONCR	LEN=0035	INSTALLED UNKN	
0030/1201	018 " DIA CIR PLASTIC	LEN=0035	INSTALLED UNKN	
0030/0591	018 " DIA CIR PLASTIC	LEN=0030	INSTALLED UNKN	
006116 FT				
2 0 64 124 0 01 0174+36				
008189 FT				
0040/0000				
006116 FT				

KOOSER RD
(T668)

MORGAN RD
(T664)

EXTRACT DATE: 12/18/2023
PRINT DATE: 12/21/2023

ROADWAY MANAGEMENT SYSTEM
SLD COUNTY/SR - ANNUAL PRINT

PAGE NUMBER: 984
COUNTY: WESTMORELAND

DIR: B TOTAL LEN: 4.995 MI.
LEFT MUN: EAST HUNTINGDON T

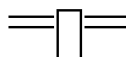
DIST: 12-5 SR: 3081
RIGHT MUN: EAST HUNTINGDON T

Location	Stationing	Notes	Material	Length
	0030/0000		018" DIA CIR PLASTIC LEN=0030 INSTALLED UNKN LENGTH(AH 2073 BK 3052)	
	0020/2330		018" DIA CIR PLASTIC LEN=0030 INSTALLED 1998	
	0020/2115		018" DIA CIRC CONCR LEN=0030 INSTALLED UNKN	
	0020/1532		CREEK RD (T309)	
	0020/1155		018" DIA CIRC METAL LEN=0030 INSTALLED UNKN	
SILO LN (TWP)	0020/0975			
	0020/0439		018" DIA CIRC CONCR LEN=0035 INSTALLED UNKN	
	0020/0281		018" DIA CIR PLASTIC LEN=0035 INSTALLED UNKN	
003064 FT	003064 FT		2 0 64 124 0 01 0227+07	
	0020/0000		018" DIA CIR PLASTIC LEN=0030 INSTALLED UNKN LENGTH(AH 3052 BK 3064)	
WESLEY CHAPEL RD (SR3073 SEG 0010/0000)	0010/1612			
	0010/1592		BMS EN 64/3081/0010/1580 2 0 64 124 0 01 0256+75	
	0010/1580		BRANCH OF JACOBS CREEK BMSBG 64/3081/0010/1580	
JAKE LN (PRDR)	0010/1505			
	0010/1085		018" DIA CIR PLASTIC LEN=0030 INSTALLED UNKN	
	0010/0547		018" DIA CIR PLASTIC LEN=0035 INSTALLED UNKN	
	0010/0067		OTHER OVERPASS IS RR X-ING	
CHaintown BRIDGE RD (T690)	0010/0050 000000 FT			
	000000 FT		2 0 64 124 0 01 0256+35	
			018" DIA CIRC CONCR LEN=0030 INSTALLED 2002	
		NC CHaintown RD INTER-BK CHaintown RD (SR1041 SEG 0090/2073)		
			MFC BEGIN = D BK-FAYETTE (26)	
	0010/0000		LENGTH(AH 3064 BK 0000)	

EXTRACT DATE: 12/18/2023 ROADWAY MANAGEMENT SYSTEM PAGE NUMBER: 983
PRINT DATE: 12/21/2023 SLD COUNTY/SR - ANNUAL PRINT COUNTY: WESTMORELAND

DIR: B TOTAL LEN: 2.246 MI. DIST: 12-5 SR: 3079
LEFT MUN: HEMPFIELD T RIGHT MUN: HEMPFIELD T

011861 FT



011861 FT LINCOLN HW
(SR0030 SEG 0211/0785)
0040/2927 (SR0030 SEG 0210/0835)
STARRY LN

DIR: B TOTAL LEN: 2.246 MI. DIST: 12-5 SR: 3079
 LEFT MUN: HEMPFIELD T RIGHT MUN: HEMPFIELD T

Location	Segment ID	Length	Material	Notes
	0040/2685		(PRDR)	
	0040/2330		018" DIA CIR PLASTIC	LEN=0109 INSTALLED 2004
TOBIAS ST (TWP)	0040/2300			
ANDREWS AV (T905)	0040/1594			
	0040/1200		066"H 48"W CONC STRUCT	LEN=0056 INSTALLED 2004
	0040/1170		KERR RD (T671)	
	0040/1090		024" DIA CIR PLASTIC	LEN=0045 INSTALLED 2004
	008934 FT	008934 FT	2 0 64107 0 00 0091+93	
	0040/0000		024" DIA CIR PLASTIC	LEN=0024 INSTALLED 2004
	0030/3325		018" DIA CIR PLASTIC	LEN=0024 INSTALLED 2004
	0030/2542		018" DIA CIR PLASTIC	LEN=0030 INSTALLED UNKN
	0030/2492		GREEN HILL PK (PRDR)	
	0030/2489		018" DIA CIR PLASTIC	LEN=0030 INSTALLED UNKN
	0030/1977		018" DIA CIR PLASTIC	LEN=0080 INSTALLED UNKN
	0030/1940		PINE CREEK LN (PRDR)	
	0030/1356		018" DIA CIR PLASTIC	LEN=0036 INSTALLED UNKN
	0030/1333		GRANGE RD (T659)	
	0030/0714		018" DIA CIR PLASTIC	LEN=0036 INSTALLED UNKN
BUNCHBERRY LN (PRDR)	0030/0680			
	0030/0212		018" DIA CIRC METAL	LEN=0050 INSTALLED UNKN
STRASSER RD (T731)	0030/0180			
2 0 64107 0 00 0057+41	005469 FT	005469 FT		
276 MILLERSDALE RD (PRDR)	0030/0000			
	0030/0000		LENGTH(AH 3465 BK 2735)	018" DIA CIR PLASTIC

DIR: B TOTAL LEN: 2.246 MI. DIST: 12-5 SR: 3079
 LEFT MUN: HEMPFIELD T RIGHT MUN: HEMPFIELD T

LASKOSKI RD
 (TWP)

0020/1461

0020/2419	LEN=0035	INSTALLED 2004
	018 "DIA	CIRC METAL
0020/2100	LEN=0030	INSTALLED 2004
==		
0020/1350	018 "DIA	CIRC METAL
	LEN=0030	INSTALLED 2004
0020/1150	018 "DIA	CIRC METAL
	LEN=0042	INSTALLED 2004
0020/0918	018 "DIA	CIRC METAL
	LEN=0042	INSTALLED UNKN
0020/0615	018 "DIA	CIRC METAL
	LEN=0042	INSTALLED 2004

SZAKOS DR
 (PRDR)
 2 0 64107 0 00 0030+19
 378 MILLERSDALE RD
 (PRDR)

0020/0550
 002734 FT
 0020/0000

002734 FT		
5 0020/0000	LENGTH(AH 2735 BK 2734)	
	018 "DIA	CIR PLASTIC
0010/2450	LEN=0030	INSTALLED 2004

REDHAWK LN
 (PRDR)

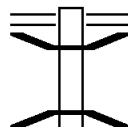
0010/2310

0010/2100	024 "DIA	CIRC METAL
	LEN=0035	INSTALLED 2004
0010/1920	015 "DIA	CIRC METAL
	LEN=0042	INSTALLED 2004
0010/1327	018 "DIA	CIR PLASTIC
	LEN=0040	INSTALLED 2004
0010/0876	018 "DIA	CIR PLASTIC
	LEN=0054	INSTALLED 2004
0010/0864	018 "DIA	CIR PLASTIC
	LEN=0054	INSTALLED 2004
0010/0800	BAUGHMAN	HOLLOW RD
0010/0408	(T669)	
	BMSSEN 64/3079/0010/0391	
	2 0 64107 0 00 0006+55	
	B SEWICKLEY	
0010/0391	BMSBG 64/3079/0010/0391	
	FROM 0136/0301 SH	
0010/0115	(CONN)	
000000 FT	2 0 64107 0 00 0002+85	
	NC MI	
	MILLERSDALE RD	
	WEST NEWTON ST	
	(SRO136 SEG 0301/0000)	
	(SRO136 SEG 0300/0000)	
INTER-BK	WEST NEWTON ST	
	(SRO136 SEG 0300/0000)	
	MFC BEGIN = D	
5 0010/0000	LENGTH(AH 2734 BK 0000)	

000000 FT

EXTRACT DATE: 12/18/2023 ROADWAY MANAGEMENT SYSTEM PAGE NUMBER: 980
 PRINT DATE: 12/21/2023 SLD COUNTY/SR - ANNUAL PRINT COUNTY: WESTMORELAND
 DIR: B TOTAL LEN: 4.011 MI. DIST: 12-5 SR: 3077
 LEFT MUN: HEMPFIELD T RIGHT MUN: HEMPFIELD T

021180 FT



021180 FT COAL ST
 0090/0335 (SR4010 SEG 0060/0055)
 0090/0184 BMSEN 64/3077/0090/0120
 0 0 00000 0 00 0000+00
 BRUSH CREEK
 0090/0120 BMSBG 64/3077/0090/0120

DIR: B TOTAL LEN: 4.011 MI. DIST: 12-5 SR: 3077
 LEFT MUN: HEMPFIELD T RIGHT MUN: HEMPFIELD T

Location	Start Station	End Station	Length	Notes
	020845	020845	FT	0 0 00000 0 00 0000+00 PENN HIGH PARK RD (SR4008 SEG 0010/0000) HEMPFIELD PENN B
GRATZ ST (TWP)	0080/1870	0080/2135	0080/2135	5 0090/0000 LENGTH(AH 0335 BK 2175) 018 " DIA CIRC CONCR LEN=0030 INSTALLED UNKN
	018670	018670	FT	036"H 24"W BOX CULVRT* LEN=0050 INSTALLED UNKN 2 0 64096 0 00 0064+94
	0080/0400	0080/0000	0080/0000	5 LENGTH(AH 2175 BK 2690) 018 " DIA CIR PLASTIC
	0070/2239	0070/1705	0070/1705	LEN=0035 INSTALLED 2000 015 " DIA CIR PLASTIC LEN=0007 INSTALLED UNKN
J. MICHAELS LN (PRDR)	0070/0916	0070/0923	0070/0923	018 " DIA CIR PLASTIC LEN=0035 INSTALLED UNKN
	015980	015980	FT	2 0 64096 0 00 0038+04
	0070/0000	0070/0000	0070/0000	5 LENGTH(AH 2690 BK 3790) JULIES LN (PRDR)
	0060/3681	0060/3681	0060/3681	042 " DIA CIRC METAL LEN=0150 INSTALLED 2000 ADAMSBURG STOCK PILE #9 (GOVT)
	0060/3645	0060/3645	0060/3645	LC TO/FROM JULIE DEAN L (CONN)
	0060/3545	0060/3545	0060/3545	JULIE DEAN LN (PRDR)
DEN RICK LN (PRDR)	0060/3285	0060/3440	0060/3440	018 " DIA CIR PLASTIC LEN=0035 INSTALLED UNKN
STORM LN (PRDR)	0060/3030	0060/2895	0060/2895	018 " DIA CIRC METAL LEN=0040 INSTALLED UNKN WENCLIFF LN
	0060/2880	0060/2880	0060/2880	(PRDR)

DIR: B TOTAL LEN: 4.011 MI. DIST: 12-5 SR: 3077
 LEFT MUN: HEMPFIELD T RIGHT MUN: HEMPFIELD T

Location / Description	Segment ID	Length	Material / Notes
DANCER LN (PRDR)	0060/2750		
	0060/2301	018 " DIA	CIR PLASTIC
	0060/1738	LEN=0040	INSTALLED UNKN
	0060/1400	018 " DIA	CIR PLASTIC
		LEN=0035	INSTALLED 2001
		018 " DIA	CIR PLASTIC
		LEN=0050	INSTALLED UNKN
	0060/0355	018 " DIA	CIR PLASTIC
		LEN=0030	INSTALLED UNKN
	0060/0193	HEMPFIELD ADAMSBURG B	
MANOR STATION RD (TWP)			
PINE LN (TWP)	0060/0190		
	012190 FT	NC YO	UGHIOGHENY ST
		018 " DIA	CIRC OTHER
		LEN=0015	INSTALLED 2001
		2 0 64096	0 00 0000+00
		MAIN ST (CNTY)	
		5 0060/0000	LENGTH(AH 3790 BK 0325)
		0050/0305	015 " DIA CIR PLASTIC
		LEN=0010	INSTALLED 2001
ELM LN (TWP)	0050/0125		ASH LN (TWP)
	0050/0103	018 " DIA	CIRC CONCR
		LEN=0035	INSTALLED UNKN
	0050/0020	RAMP A SP (SR8002 SEG 0250/0000)	
	011865 FT	2 0 64096	1 00 0000+00
		RAMP A SP (SR8002 SEG 0260/0220)	
		MFC BEGIN = C ADAMSBURG HEMPFIELD T	
		5 0050/0000	LENGTH(AH 0325 BK 3309)
		0040/3171	015 " DIA CIRC CONCR
		LEN=0040	INSTALLED UNKN
		SR 0030	
		0040/3075	OP ID 64/0030/0170/0288
		001 "H 12 "W **UNKNOWN**	
		0040/2877	LEN=0012 INSTALLED UNKN
FROM 8002/0010 SH (CONN)	0040/2840		
RAMP B SP RD (SR8002 SEG 0020/0000)	0040/2800		
			APPLEBY RD

DIR: B TOTAL LEN: 4.011 MI. DIST: 12-5 SR: 3077
 LEFT MUN: HEMPFIELD T RIGHT MUN: HEMPFIELD T

Segment Description	Segment ID	Length	Material / Notes
RAMP B SP RD (SR8002 SEG 0010/0705) TO 8002/0020 SH (CONN) KUKETZ LN (TWP)	0040/2585		
	0040/2505		
	0040/2351		015 " DIA CIRC CONCR LEN=0040 INSTALLED UNKN
	0040/2135		015 " DIA CIRC CONCR LEN=0035 INSTALLED UNKN
	0040/1445		024"H 42"W CONCR ARCH LEN=0045 INSTALLED UNKN
	0040/1190		BULL RUN LN (PRDR)
	0040/0895		024 " DIA CIRC METAL LEN=0040 INSTALLED UNKN
	0040/0875		CANDLEBERRY LN (TWP)
	0040/0134		015 " DIA CIRC CONCR LEN=0040 INSTALLED UNKN
	0040/0125		RED DOG LN (PRDR)
1 0 00118 7 00 0085+91 008556 FT DAISY LN (T896)	0040/0000	008556 FT	
	0030/3473		LENGTH(AH 3309 BK 3546) 024 " DIA CIRC CONCR LEN=0050 INSTALLED UNKN
	0030/3388		015 " DIA CIRC CONCR LEN=0030 INSTALLED UNKN
	0030/3287		015 " DIA CIRC CONCR LEN=0030 INSTALLED UNKN
LILAC ST (T896)	0030/3275		
	0030/2924		015 " DIA CIRC CONCR LEN=0030 INSTALLED UNKN
BUCKTOWN RD (T548)	0030/2915		BUCKTOWN RD (T895)
TULIP ST (T897)	0030/2630		
	0030/2611		015 " DIA CIRC CONCR LEN=0030 INSTALLED UNKN
	0030/2238		018 " DIA CIRC CONCR LEN=0035 INSTALLED UNKN
	0030/1858		018 " DIA CIRC CONCR LEN=0035 INSTALLED UNKN
	0030/1534		015 " DIA CIRC CONCR LEN=0030 INSTALLED UNKN

MONKEY WRENCH RD
(T657)

1 0 00118 7 00 0020+07 002019 FT
 SENCHUR RD
(T657)

005010 FT

0030/0000

000000 FT

0030/0774	018 " DIA CIRC CONCR
0030/0340	LEN=0035 INSTALLED UNKN
005010 FT	054"H 72"W CON BOX CUL
	LEN=0035 INSTALLED UNKN
	1 0 00118 7 00 0049+94
	015 " DIA CIRC CONCR
	LEN=0035 INSTALLED UNKN
0030/0000	LENGTH(AH 3546 BK 2991)
0020/2745	015 " DIA CIRC CONCR
0020/2514	LEN=0035 INSTALLED UNKN
0020/2364	015 " DIA CIRC CONCR
0020/2161	LEN=0035 INSTALLED UNKN
0020/1786	015 " DIA CIRC CONCR
0020/1440	LEN=0030 INSTALLED UNKN
0020/0932	015 " DIA CIRC CONCR
0020/0930	LEN=0040 INSTALLED 2001
0020/0755	015 " DIA CIRC CONCR
0020/0413	LEN=0035 INSTALLED UNKN
002019 FT	015 " DIA CIRC CONCR
0020/0000	LEN=0030 INSTALLED UNKN
0010/1569	LENGTH(AH 2991 BK 2019)
0010/1554	BMSSEN 64/3077/0010/1554
0010/1255	1 0 00118 7 00 0015+52
0010/0525	BR LITTLE SEWICKLEY CRE
0010/0060	BMSBG 64/3077/0010/1554
000000 FT	POSSUM HOLLOW RD
	(T550)
	018 " DIA CIRC CONCR
	LEN=0035 INSTALLED UNKN
	015 " DIA CIRC CONCR
	LEN=0035 INSTALLED UNKN
	1 0 00118 7 00 0000+00
	VILLAGE: EDNA
	NC EDNA RD
	GREENSBURG RD
	(SRO136 SEG 0260/0000)
	MFC BEGIN = D
0010/0000	LENGTH(AH 2019 BK 0000)

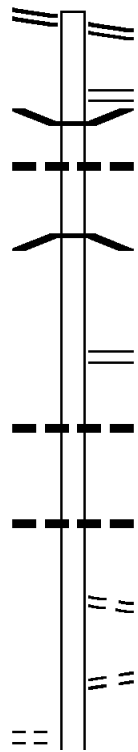
ARONA RD 011320 FT
 (SR3071 SEG 0050/2385) 0050/2095

009225 FT

006670 FT

OWEN ST
 (T867)

0020/2700



011320 FT ARONA RD
 0050/2095 (SR3071 SEG 0050/2385)

 0050/1285 OLD SEANOR CHURCH RD
 0050/1013 (SR3113 SEG 0030/0445)
 BMSEN 64/3075/0050/0690
 015 "DIA CIRC CONCR
 0050/0729 LEN=0028 INSTALLED UNKN
 0 0 00000 0 00 0000+00
 TURNPIKE
 0050/0690 BMSBG 64/3075/0050/0690
 009225 FT 0 0 00000 0 00 0000+00
 OLD SEANOR CHURCH (GATE
 (SR3113 SEG 0010/0000)
 5 0050/0000 LENGTH(AH 2095 BK 2555)

 0030/1907 018 "DIA CIRC CONCR
 LEN=0024 INSTALLED UNKN

 0030/0940 018 "DIA CIRC CONCR
 LEN=0028 INSTALLED UNKN

 0030/0080 LC TO/FROM T541 RD
 (CONN)
 006670 FT 2 0 64165 0 00 0067+84
 GLENN FOX RD
 (T541)
 5 0030/0000 LENGTH(AH 2555 BK 3206)

DIR: B TOTAL LEN: 2.144 MI. DIST: 12-5 SR: 3075
 LEFT MUN: HEMPFIELD T RIGHT MUN: HEMPFIELD T

WAGNER RD
 (T536)
 MOORES GROVE RD
 (T533)

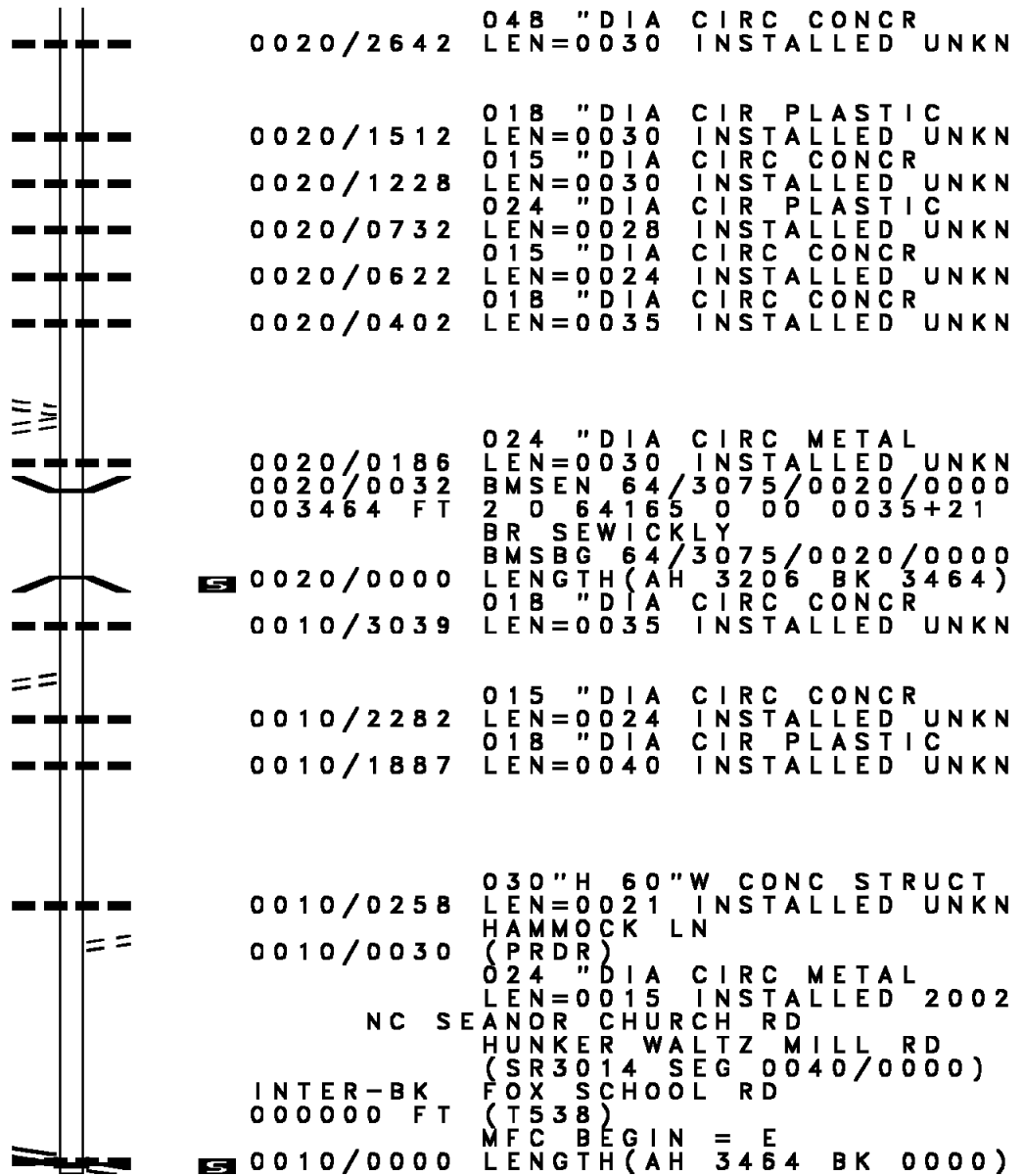
0020/0205

003464 FT

RUSS MOORE RD
 (T526)

0010/2675

2 0 64165 0 00 0000+00 000000 FT
 HUNKER WALTZ MILL RD
 (SR3014 SEG 0040/0000) 0010/0000



0020/2642 048 " DIA CIRC CONCR
 LEN=0030 INSTALLED UNKN

0020/1512 018 " DIA CIR PLASTIC
 LEN=0030 INSTALLED UNKN

0020/1228 015 " DIA CIRC CONCR
 LEN=0030 INSTALLED UNKN

0020/0732 024 " DIA CIR PLASTIC
 LEN=0028 INSTALLED UNKN

0020/0622 015 " DIA CIRC CONCR
 LEN=0024 INSTALLED UNKN

0020/0402 018 " DIA CIRC CONCR
 LEN=0035 INSTALLED UNKN

0020/0186 024 " DIA CIRC METAL
 LEN=0030 INSTALLED UNKN

0020/0032 BMS EN 64/3075/0020/0000
 003464 FT 2 0 64165 0 00 0035+21
 BR SEWICKLY

0020/0000 BMSBG 64/3075/0020/0000
 LENGTH(AH 3206 BK 3464)

0010/3039 018 " DIA CIRC CONCR
 LEN=0035 INSTALLED UNKN

0010/2282 015 " DIA CIRC CONCR
 LEN=0024 INSTALLED UNKN

0010/1887 018 " DIA CIR PLASTIC
 LEN=0040 INSTALLED UNKN

0010/0258 030 " H 60 " W CONC STRUCT
 LEN=0021 INSTALLED UNKN
 HAMMOCK LN

0010/0030 (PRDR)
 024 " DIA CIRC METAL
 LEN=0015 INSTALLED 2002

NC SE ANOR CHURCH RD
 HUNKER WALTZ MILL RD
 (SR3014 SEG 0040/0000)

INTER-BK FOX SCHOOL RD
 (T538)

0010/0000 MFC BEGIN = E
 LENGTH(AH 3464 BK 0000)

034595 FT



034595 FT RUFFSDALE RD
 0120/2307 (SR0031 SEG 0170/1410)
 024 " DIA CIR PLASTIC
 0120/2292 LEN=0030 INSTALLED 2004
 048 " DIA CIRC METAL
 0120/1430 LEN=0040 INSTALLED 2004
 015 " DIA CIR PLASTIC
 0120/0467 LEN=0035 INSTALLED 2004
 0120/0023 BMSID 64/3073/0120/0000
 032288 FT 2 0 64 119 0 00 0146+11
 BUFFALO RUN
 BMSBG 64/3073/0120/0000
 LENGTH(AH 2307 BK 2835)
 0120/0000 015 " DIA CIR PLASTIC
 0110/2607 LEN=0030 INSTALLED 2004
 RETAINING WALL END
 0110/2512 BMSID 64/3073/0110/2474
 RETAINING WALL BEGIN
 0110/2474 BMSID 64/3073/0110/2474
 015 " DIA CIR PLASTIC
 0110/2461 LEN=0030 INSTALLED 2004
 018 " DIA CIR PLASTIC
 0110/2198 LEN=0040 INSTALLED 2004

032288 FT

DIR: B TOTAL LEN: 6.552 MI. DIST: 12-5 SR: 3073
 LEFT MUN: EAST HUNTINGDON T RIGHT MUN: EAST HUNTINGDON T

Stationing	Notes	Item	Material	Year
0110/1598	---	015	" DIA CIR PLASTIC	2004
0110/1384	==	LEN=0030	INSTALLED	2004
0110/1358	---	NULL DR		
0110/1142	---	(T677)		
0110/0775	---	015 " DIA CIR PLASTIC		
		LEN=0030	INSTALLED	2004
		018 " DIA CIR PLASTIC		
		LEN=0030	INSTALLED	2004
		048 " DIA CIR PLASTIC		
		LEN=0030	INSTALLED	2004
029453 FT		029453 FT		
STONER RD (T678)		2 0 64119 0 00 0116+55		
0110/0000	---	036 " DIA CIR PLASTIC		
		LEN=0040	INSTALLED	2004
		LENGTH(AH 2835 BK 3382)		
		RANKIN RD		
		(T676)		
		LC TO/FROM T676 RD		
		(CONN)		
		018 " DIA CIR PLASTIC		
		LEN=0030	INSTALLED	2004
		015 " DIA CIR PLASTIC		
		LEN=0002	INSTALLED	2004
		018 " DIA CIR PLASTIC		
		LEN=0035	INSTALLED	2004
		015 " DIA CIR PLASTIC		
		LEN=0030	INSTALLED	2004
		018 " DIA CIR PLASTIC		
		LEN=0030	INSTALLED	2004
		015 " DIA CIR PLASTIC		
		LEN=0040	INSTALLED	2004
026071 FT		026071 FT		
SUTER POOLE RD (T387)		2 0 64119 0 00 0083+89 026071 FT		
0100/0000	==	5 0100/0000	LENGTH(AH 3382 BK 3565)	
		0090/3424	036 " DIA CIRC METAL	
		LEN=0030	INSTALLED	2004
		0090/2966	015 " DIA CIR PLASTIC	
		LEN=0030	INSTALLED	2004
		0090/2867	015 " DIA CIR PLASTIC	
		LEN=0030	INSTALLED	2004
		0090/2522	015 " DIA CIR PLASTIC	
		LEN=0030	INSTALLED	2004

EXTRACT DATE: 12/18/2023
PRINT DATE: 12/21/2023

ROADWAY MANAGEMENT SYSTEM
SLD COUNTY/SR - ANNUAL PRINT

PAGE NUMBER: 971
COUNTY: WESTMORELAND

DIR: B TOTAL LEN: 6.552 MI.
LEFT MUN: EAST HUNTINGDON T

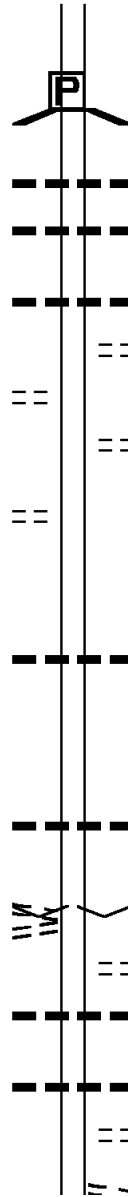
DIST: 12-5 SR: 3073
RIGHT MUN: EAST HUNTINGDON T

Stationing	Notes	Material	Length	Year
022506 FT	0090/0722	015 " DIA CIR PLASTIC LEN=0030 INSTALLED	0030	2004
020805 FT	0080/1169	015 " DIA CIR PLASTIC LEN=0030 INSTALLED	0030	2004
017716 FT	0070/1900	015 " DIA CIR PLASTIC LEN=0040 INSTALLED	0040	2004
017716 FT	0070/1493	036 " DIA CIRC METAL LEN=0025 INSTALLED	0025	2004
0060/1801	0070/0739	015 " DIA CIR PLASTIC LEN=0030 INSTALLED	0030	2004
	0070/0351	018 " DIA CIR PLASTIC LEN=0025 INSTALLED	0025	2004
	0070/0002	015 " DIA CIRC CONCR LEN=0020 INSTALLED	0020	2004
	0070/0000	2 0 64 119 0 00 0000+00 SCOTTDALE SMITHTON RD (SR0981 SEG 0180/1560)		
	INTER-BK	NC BU SCOTTDALE SMITHTON RD (SR0981 SEG 0180/1560)		
	0070/0000	LTH AH 003089 BK 001059		
	017716 FT	7062/0000 LTH AH 001059 BK 001801		
	0060/1801	INTER-AHD SCOTTDALE SMITHTON RD (SR0981 SEG 0180/0495)		
	0060/0345	ZAFFEYS LN (PRDR)		
	0060/0021	BMSN 64/3073/0060/0000 BRIDGE POSTED (TONS)		

DIR: B TOTAL LEN: 6.552 MI. DIST: 12-5 SR: 3073
 LEFT MUN: EAST HUNTINGDON T RIGHT MUN: EAST HUNTINGDON T

015915 FT

015915 FT 2 0 64167 0 00 0158+87
 SGL 19 COMB 35
 MEADOW RUN
 BMSBG 64/3073/0060/0000
 LENGTH(AH 1801 BK 2785)



0060/0000 018 "DIA CIR PLASTIC
 LEN=0001 INSTALLED 2004
 0050/1985 018 "DIA CIR PLASTIC
 LEN=0030 INSTALLED 2004
 0050/1937 018 "DIA CIR PLASTIC
 LEN=0025 INSTALLED 2004
 0050/1170 POPLAR LN
 (PRDR)
 0050/0975 PINE VALLEY DR
 (PRDR)
 0050/0565 013130 FT
 013130 FT
 0050/0000 LENGTH(AH 2785 BK 3453)
 0040/1882 060 "DIA CIRC METAL
 LEN=0040 INSTALLED 2005
 0040/0033 018 "DIA CIR PLASTIC
 LEN=0030 INSTALLED 2004
 009677 FT 2 0 64167 0 00 0096+54
 009677 FT VILLAGE: REGANTOWN
 LENGTH(AH 3453 BK 3077)
 WALTERS LN
 (PRDR)
 0030/2805 018 "DIA CIR PLASTIC
 LEN=0004 INSTALLED 2004
 0030/2598 012 "DIA CIRC CONCR
 LEN=0035 INSTALLED 2004
 DRELISZAK RD
 (T323)
 MORGAN RD
 (T664)
 0030/1756
 0030/1699
 0030/1145

CONN RD
 (PRDR) 0050/0765
 2 0 64167 0 00 0131+06 013130 FT
 ESPEY MEAT MARKET LN
 (PRDR) 0050/0000

ESPEY RD
 (PRDR) 009677 FT
 HEDGEDUS RD
 (T508) 0040/0000

EXTRACT DATE: 12/18/2023
PRINT DATE: 12/21/2023

ROADWAY MANAGEMENT SYSTEM
SLD COUNTY/SR - ANNUAL PRINT

PAGE NUMBER: 969
COUNTY: WESTMORELAND

DIR: B TOTAL LEN: 6.552 MI.
LEFT MUN: EAST HUNTINGDON T

DIST: 12-5 SR: 3073
RIGHT MUN: EAST HUNTINGDON T

Stationing	Material	Length	Notes
006600 FT	036 " DIA CIRC METAL	0030/0722	LEN=0025 INSTALLED 2004
	2 0 64167 0 00 0065+91	006600 FT	COTTOM RD (T319)
	018 " DIA CIR PLASTIC	5 0030/0000	LENGTH(AH 3077 BK 3483)
	036 " DIA CIRC METAL	0020/3470	LEN=0035 INSTALLED 2004
	018 " DIA CIR PLASTIC	0020/2775	LEN=0030 INSTALLED 2004
	036 " DIA CIRC METAL	0020/2317	LEN=0030 INSTALLED 2004
	BROOKS LN (PRDR)	0020/2270	
	018 " DIA CIR PLASTIC	0020/1709	LEN=0030 INSTALLED 2004
	018 " DIA CIR PLASTIC	0020/1489	LEN=0060 INSTALLED 2004
	018 " DIA CIR PLASTIC	0020/1281	LEN=0040 INSTALLED 2004
	060"H 36"W CONC STRUCT	0020/0800	LEN=0045 INSTALLED 2004
	018 " DIA CIR PLASTIC	0020/0600	LEN=0030 INSTALLED 2004
	018 " DIA CIR PLASTIC	0020/0207	LEN=0030 INSTALLED 2004
2 0 64167 0 00 0031+13		003117 FT	HARRY DAVIS RD
(T508)		0020/0000	
	018 " DIA CIR PLASTIC	5 0020/0000	LENGTH(AH 3483 BK 3117)
	018 " DIA CIR PLASTIC	0010/2502	LEN=0040 INSTALLED 2005
	018 " DIA CIR PLASTIC	0010/1754	LEN=0030 INSTALLED 2004
	018 " DIA CIR PLASTIC	0010/0792	LEN=0040 INSTALLED 2005
	018 " DIA CIR PLASTIC	0010/0066	LEN=0035 INSTALLED 2004
000000 FT	2 0 64167 0 00 0000+00	000000 FT	NC WE SLEY CHAPEL RD
	CHRAINTOWN RD (SR3081 SEG 0010/1612)		MFC BEGIN = D
	018 " DIA CIR PLASTIC	5 0010/0000	LENGTH(AH 3117 BK 0000)

TOLLHOUSE LN
(PRDR)

040781 FT

0160/0295

038867 FT

036192 FT



040781 FT LINCOLN HW
 (SR0030 SEG 0150/0785)
 (SR0030 SEG 0151/0785)
 0160/1914
 0160/1398 018 "DIA CIRC CONCR
 LEN=0037 INSTALLED UNKN
 024 "DIA CIRC METAL
 0160/1035 LEN=0025 INSTALLED UNKN
 0160/0185 036 "DIA CIRC CONCR
 038867 FT LEN=0030 INSTALLED UNKN
 2 0 64182 0 00 0025+70
 SECOND ST
 (TWP)
 NORTH HUNTINGDON
 HEMPFIELD T
 5 0160/0000 LENGTH(AH 1914 BK 2675)
 THOMPSON LN
 (TWP)
 0150/2117 018 "DIA CIRC CONCR
 0150/2065 LEN=0025 INSTALLED UNKN
 WENDEL HERMINIE RD
 0150/1744 (SR3069 SEG 0080/0000)
 0150/1195 018 "DIA CIRC METAL
 LEN=0040 INSTALLED 2002
 DECATUR ST
 (TWP)
 0150/0346 036 "DIA CIRC METAL
 036192 FT LEN=0025 INSTALLED UNKN
 2 0 64182 0 00 0000+00
 WEST LAKE DR
 (TWP)

EXTRACT DATE: 12/18/2023
PRINT DATE: 12/21/2023

ROADWAY MANAGEMENT SYSTEM
SLD COUNTY/SR - ANNUAL PRINT

PAGE NUMBER: 967
COUNTY: WESTMORELAND

DIR: B TOTAL LEN: 7.724 MI.
LEFT MUN: HEMPFIELD T

DIST: 12-5 SR: 3071
RIGHT MUN: HEMPFIELD T

Stationing	Notes	Material	Length
0150/0000	LENGTH(AH 2675 BK 2880)	018" DIA CIRC METAL	
0144/2582	LEN=0045	INSTALLED UNKN	
0144/2545	DAVINCI DR (TWP)		
0144/1807	REMBRANDT CR (TWP)		
0144/1722	036" DIA CIRC METAL	LEN=0040	INSTALLED UNKN
0144/1335	REMBRANDT CR (TWP)		
0144/0672	018" DIA CIRC METAL	LEN=0035	INSTALLED UNKN
0144/0275	MERLIN DR (TWP)		
0144/0209	018" DIA CIRC METAL	LEN=0050	INSTALLED UNKN
033312 FT	2 0 64105 0 02 0103+69	CARBIDIE LN (PRDR)	
0144/0000	LENGTH(AH 2880 BK 1203)		
0140/0440	024" DIA CIRC CONCR	LEN=0037	INSTALLED UNKN
032109 FT	2 0 64105 0 01 0088+29		
0140/0000	018" DIA CIR PLASTIC	LEN=0037	INSTALLED UNKN
0130/2699	LENGTH(AH 1203 BK 3338)		
0130/2393	024" DIA CIR PLASTIC	LEN=0060	INSTALLED 2002
0130/2382	BMSBG 64/3071/0130/2382	2 0 64105 0 01 0078+72	OLD CATTLE CROSSING
0130/2050	048"H 60"W CONC STRUCT	LEN=0035	INSTALLED UNKN
0130/1841	018" DIA CIR PLASTIC	LEN=0030	INSTALLED UNKN
0130/1357	018" DIA CIRC METAL	LEN=0035	INSTALLED UNKN
0130/1068			
0130/1023	018" DIA CIRC METAL	LEN=0030	INSTALLED UNKN
028771 FT	2 0 64105 0 01 0056+13		

EISAMAN RD
(T544)

Location / Stationing	Stationing	Material / Description	Length / Quantity	Notes
CAMRY DR (BORO)	0120/2315	018" DIA CIRC METAL	LEN=0035	INSTALLED UNKN
	0120/0880	018" DIA CIR PLASTIC	LEN=0030	INSTALLED UNKN
	025184 FT	018" DIA CIR PLASTIC	LEN=0035	INSTALLED UNKN
	0120/0000	018" DIA CIR PLASTIC	LEN=0040	INSTALLED UNKN
	0110/1490	018" DIA CIR PLASTIC	LEN=0035	INSTALLED UNKN
WEST NEWTON ST (SR0136 SEG 0240/0000)	0110/0799	018" DIA CIR PLASTIC	LEN=0050	INSTALLED UNKN
	023291 FT	GREENSBURG RD (SR0136 SEG 0240/0000)	2 0 64 105 0 00 0000+00	
	0110/0000	018" DIA CIR PLASTIC	LEN=0040	INSTALLED UNKN
RAILROAD ST ET (TWP)	0100/1920	018" DIA CIRC CONCR	LEN=0037	INSTALLED UNKN
	0100/1543	RAILROAD ST (TWP)	(AAR 544533N)#TRKS 00	
	0100/1520	BMSN 64/3071/0100/1290	2 0 64 110 0 02 0267+56	
	0100/1353	LITTLE SEWICKLEY CREEK		

DIR: B TOTAL LEN: 7.724 MI. DIST: 12-5 SR: 3071
 LEFT MUN: ARONA B RIGHT MUN: ARONA B

Location	Segment ID	Length	Material	Installation
	0100/1290		BMSBG 64 / 3071 / 0100 / 1290	
	0100/1279		018 " DIA CIRC CONCR	INSTALLED 1998
	0100/1149		018 " DIA CIRC CONCR	INSTALLED UNKN
	0100/0859		018 " DIA CIR PLASTIC	INSTALLED 2002
SCHOOL ST (TWP)	0100/0733			
	0100/0587		EAST ST (TWP)	
	0100/0520		018 " DIA CIRC METAL	INSTALLED UNKN
#1 WEST ST (TWP)	0100/0441			
	0100/0292		018 " DIA CIRC METAL	INSTALLED UNKN
#2 WEST ST (TWP)	0100/0049			
	0100/0030	021297 FT	018 " DIA CIR PLASTIC	INSTALLED UNKN
	0100/0000		2 0 64110 0 02 0255+00	
	0090/2744		MAPLE DR (TWP)	
	0090/2714		LENGTH (AH 1994 BK 2908)	
#3 WEST ST (TWP)	0090/2564		018 " DIA CIR PLASTIC	INSTALLED UNKN
LIBERTY ST (T534)				
	0090/2499		018 " DIA CIR PLASTIC	INSTALLED UNKN
	0090/2297		HILL ST (TWP)	
	0090/2295		018 " DIA CIRC METAL	INSTALLED UNKN
			WM MILLER ST (TWP)	
			NC MAIN ST	
	0090/1924		018 " DIA CIRC METAL	INSTALLED UNKN
	0090/1534		018 " DIA CIR PLASTIC	INSTALLED UNKN
	0090/1055		018 " DIA CIR PLASTIC	INSTALLED UNKN
	0090/0640		018 " DIA CIR PLASTIC	INSTALLED UNKN
	0090/0457		018 " DIA CIRC METAL	INSTALLED UNKN

EXTRACT DATE: 12/18/2023
PRINT DATE: 12/21/2023

ROADWAY MANAGEMENT SYSTEM
SLD COUNTY/SR - ANNUAL PRINT

PAGE NUMBER: 964
COUNTY: WESTMORELAND

DIR: B TOTAL LEN: 7.724 MI.
LEFT MUN: ARONA B

DIST: 12-5 SR: 3071
RIGHT MUN: ARONA B

018389 FT

018389 FT 2 0 64110 0 02 0225+89

018 "DIA	CIRC METAL
LEN=0030	INSTALLED UNKN
0090/0000	LENGTH(AH 2908 BK 2716)
018 "DIA	CIR PLASTIC
0080/2255	LEN=0040 INSTALLED UNKN
018 "DIA	CIR PLASTIC
0080/2088	LEN=0040 INSTALLED UNKN
018 "DIA	CIRC METAL
0080/1484	LEN=0040 INSTALLED UNKN
TIMBERLINE LN	
0080/1415	(PRDR)
024 "DIA	CIR PLASTIC
0080/1054	LEN=0040 INSTALLED UNKN
018 "DIA	CIR PLASTIC
0080/0701	LEN=0030 INSTALLED UNKN
ASHBROOK LN	
0080/0660	(PRDR)

015673 FT

015673 FT 2 0 64110 0 01 0198+73

018 "DIA	CIRC METAL
LEN=0030	INSTALLED 2002
0080/0000	LENGTH(AH 2716 BK 2672)
018 "DIA	CIRC CONCR
0070/2330	LEN=0042 INSTALLED UNKN
018 "DIA	CIRC METAL
0070/1611	LEN=0048 INSTALLED UNKN
018 "DIA	CIR PLASTIC
0070/1111	LEN=0060 INSTALLED 2002
018 "DIA	CIRC CONCR
0070/0758	LEN=0036 INSTALLED UNKN
015 "DIA	CIRC METAL
0070/0029	LEN=0035 INSTALLED UNKN

TURNPIKE ACCESS RD
(PRDR)

0070/2569

013001 FT	MADISON RD
0070/0000	(SR3016 SEG 0170/1869)
0060/2254	LENGTH(AH 2672 BK 2447)
015 "DIA	CIRC METAL
0060/1773	LEN=0050 INSTALLED UNKN
015 "DIA	CIRC METAL
0060/1482	LEN=0030 INSTALLED UNKN
015 "DIA	CIRC CONCR
	LEN=0045 INSTALLED UNKN

2 0 64110 0 00 0171+45 013001 FT
MADISON RD
(SR3016 SEG 0170/1869) 0070/0000

DIR: B TOTAL LEN: 7.724 MI. DIST: 12-5 SR: 3071
 LEFT MUN: HEMPFIELD T RIGHT MUN: HEMPFIELD T

Location / Description	Segment ID	Length (FT)	Material / Details
	0060/0863	010554	018" DIA CIRC METAL LEN=0050 INSTALLED UNKN
SEANOR CHURCH RD (SR3075 SEG 0050/2095)	0050/2385	010554	2 0 64110 0 00 0146+98 CENTERVILLE RD (T475) LENGTH(AH 2447 BK 2640) BMSBN 64/3071/0050/2540 2 0 64110 0 00 0146+08 L SEWICKLEY BMSBG 64/3071/0050/2540 HENRY RD (T478)
	0050/1841		015" DIA CIRC METAL LEN=0050 INSTALLED UNKN
	0050/1570		018" DIA CIRC METAL LEN=0060 INSTALLED UNKN
	0050/0900		BUTCHER LN (PRDR)
	0050/0581		018" DIA CIRC METAL LEN=0056 INSTALLED UNKN
HALL ENTERPRIZE CORD (PRDR)	0050/0000	007914	048" DIA CIRC METAL LEN=0075 INSTALLED UNKN 2 0 64110 0 00 0120+58 (APRA) HALL ENTERPRIZE LENGTH(AH 2640 BK 2873) HIGHLANDER WY (PRDR)
	0040/2825		018" DIA CIRC CONCR LEN=0003 INSTALLED UNKN EDGE LN (PRDR)
	0040/2021		030" DIA CIRC METAL LEN=0045 INSTALLED UNKN
	0040/1910		
	0040/1641		
	0040/0652		030" DIA CIRC METAL LEN=0045 INSTALLED UNKN
	0040/0427		024" DIA CIRC METAL LEN=0050 INSTALLED UNKN
	0040/0336		018" DIA CIRC METAL LEN=0050 INSTALLED UNKN
	005041	005041	2 0 64110 0 00 0091+94 GREEK RD (T476) HEMPFIELD

DIR: B TOTAL LEN: 7.724 MI. DIST: 12-5 SR: 3071
 LEFT MUN: HEMPFIELD T RIGHT MUN: HEMPFIELD T

GLENN FOX RD
 (T541)

0030/1415

EDDINGTON CT
 (PRDR)
 EDDINGTON CT
 (PRDR)

002135 FT

0022/1955

0022/1880

CENTER AV
 (SR3111 SEG 0020/2160)

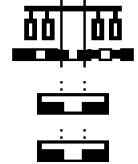
0022/0000

000000 FT

000000 FT

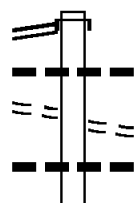
0040/0000	NEW STANTON B	LENGTH(AH 2873 BK 2906)
0030/2784	018 " DIA CIRC METAL	LEN=3800 INSTALLED UNKN
0030/2466	018 " DIA CIRC METAL	LEN=0050 INSTALLED UNKN
0030/1574	018 " DIA CIRC METAL	LEN=0055 INSTALLED UNKN
0030/1239	024 " DIA CIRC METAL	LEN=0044 INSTALLED UNKN
0030/0668	024 " DIA CIRC METAL	LEN=0048 INSTALLED UNKN
0030/0630	RUSTLING RIDGE LN	(PRDR)
0030/0001	024 " DIA CIRC METAL	LEN=0035 INSTALLED 1998
002135 FT	2 0 64 110 0 00 0062+72	
0030/0000	LENGTH(AH 2906 BK 2135)	
0022/1470	018 " DIA CIRC METAL	LEN=0050 INSTALLED UNKN
0022/1018	018 " DIA CIRC METAL	LEN=0100 INSTALLED UNKN
0022/1000	(APRA) MURRYSVILLE MACH	
0022/0350	TOWNSHIP RD	(TWP)
0022/0042	060 " DIA CIRC CONCR	LEN=0055 INSTALLED UNKN
000000 FT	2 0 64 110 0 00 0042+31	
	018 " DIA CIRC CONCR	LEN=0150 INSTALLED UNKN
	NC ARONA RD	CENTER AV
	(T676)	
0022/0000	INTER-BK (TBK 3071) ARONA RD	(TWP)
000000 FT	LENGTH(AH 2135 BK 0555)	
7020/0000	LENGTH(AH 0555 BK 3536)	
000000 FT		
7010/0000	LENGTH(AH 3536 BK 0000)	

POI



EXTRACT DATE: 12/18/2023 ROADWAY MANAGEMENT SYSTEM PAGE NUMBER: 961
 PRINT DATE: 12/21/2023 SLD COUNTY/SR - ANNUAL PRINT COUNTY: WESTMORELAND
 DIR: B TOTAL LEN: 4.338 MI. DIST: 12-5 SR: 3069
 LEFT MUN: HEMPFIELD T RIGHT MUN: HEMPFIELD T

LINCOLN HW 022907 FT
 (SR0030 SEG 0160/1890) 0090/1778
 30W TO 3069 SH
 (CONN) 0090/1625



022907 FT
 INTER-AHD LINCOLN HW
 0090/1778 (SR0030 SEG 0160/1890)
 0090/1730 018" DIA CIRC CONCR
 0090/1625 LEN=0045 INSTALLED UNKN
 (T548) BUCKTOWN RD
 0090/1247 015" DIA CIRC CONCR
 LEN=0045 INSTALLED UNKN

DIR: B TOTAL LEN: 4.338 MI. DIST: 12-5 SR: 3069
 LEFT MUN: HEMPFIELD T RIGHT MUN: HEMPFIELD T

Stationing	Segment Length	Notes
021129 FT	0090/0335	FOREST DR (T457)
BUZZARDTOWN RD (T546)	0080/1890	2 0 64 103 0 00 0211+00 WEST LAKE DR (TWP) LENGTH(AH 1778 BK 2059)
BUZZARDTOWN RD (T546)	0080/0745	015 "DIA CIRC CONCR LEN=0035 INSTALLED UNKN
019070 FT	0080/0665	YELLOW KNIFE ST (TWP)
	0080/0431	015 "DIA CIRC CONCR LEN=0050 INSTALLED 2004 BLUE WILLOW ST (TWP)
	0080/0320	2 0 64 103 0 00 0190+45 ARONA RD (SR3071 SEG 0150/1744) LENGTH(AH 2059 BK 1780)
	0070/1715	BMSSEN 64/3069/0070/1575
	0070/1700	018 "DIA CIR PLASTIC LEN=0030 INSTALLED UNKN
	0070/1575	2 0 64 103 0 00 0172+73 PA TURNPIKE BMSBG 64/3069/0070/1575
TURNPIKE DR (T433)	0070/1510	
MCCUNE DR (TWP)	0070/1175	
	0070/1140	015 "DIA CIRC CONCR LEN=0035 INSTALLED UNKN
	0070/1065	LONGWOOD DR (TWP)
LINMOR DR (T436)	0070/0715	
	0070/0501	015 "DIA CIRC CONCR LEN=0035 INSTALLED UNKN
	0070/0405	BURBANK DR (T496)
	0070/0259	018 "DIA CIRC CONCR LEN=0035 INSTALLED UNKN
2 0 64 103 0 00 0172+73 LOCKPORT DR (T647)	017290 FT	
	0070/0000	LENGTH(AH 1780 BK 2777) 015 "DIA CIRC CONCR

DIR: B TOTAL LEN: 4.338 MI. DIST: 12-5 SR: 3069
 LEFT MUN: HEMPFIELD T RIGHT MUN: HEMPFIELD T

CORBETT DR
 (TWP)

0060/1435

0060/2269 LEN=0040 INSTALLED UNKN
 HEMPFIELD DR
 (TWP)
 0060/2010 HOUSING PROJECT ENTRAN
 (PRDR)
 0060/1435 015 "DIA CIRC CONCR
 LEN=0040 INSTALLED 2004
 0060/1235 015 "DIA CIRC CONCR
 LEN=0040 INSTALLED UNKN
 NC WENDEL HERMINIE RD
 BRISTOL LN
 (T528)

014513 FT

5

0060/0535 018 "DIA CIRC CONCR
 LEN=0040 INSTALLED UNKN
 014513 FT 2 0 64103 0 00 0139+73
 0060/0000 LENGTH(AH 2777 BK 3493)
 015 "DIA CIRC UNKNOWN
 0050/3192 LEN=0035 INSTALLED UNKN
 015 "DIA CIRC CONCR
 0050/2991 LEN=0035 INSTALLED UNKN
 015 "DIA CIRC CONCR
 0050/2777 LEN=0035 INSTALLED UNKN
 015 "DIA CIRC CONCR
 0050/2473 LEN=0035 INSTALLED UNKN
 015 "DIA CIRC CONCR
 0050/2100 LEN=0035 INSTALLED UNKN
 015 "DIA CIRC CONCR
 0050/1965 LEN=0040 INSTALLED UNKN

STAHL ST
 (TWP)

0050/1777

0050/1357 015 "DIA CIRC METAL
 LEN=0070 INSTALLED UNKN
 036 "DIA CIRC CONCR
 0050/1011 LEN=0050 INSTALLED UNKN
 ELKHART LN
 (TWP)
 0050/0945 HICKORY ST
 (T653)

WALLGREEN DR
 (T647)

0050/0700

0050/0358 015 "DIA CIRC CONCR
 LEN=0030 INSTALLED UNKN
 015 "DIA CIRC CONCR
 0050/0246 LEN=0030 INSTALLED UNKN

HAHNTOWN WENDEL RD
 (SR3063 SEG 0010/0000)
 FOR SR 3063 AND 3069
 (CONN)

0050/0160
 011020 FT
 0050/0000

5

011020 FT 2 0 64103 0 00 0109+77
 VILLAGE: EDNA #2
 0050/0000 LENGTH(AH 3493 BK 3305)
 060 "DIA CIRC CONCR

EXTRACT DATE: 12/18/2023
PRINT DATE: 12/21/2023

ROADWAY MANAGEMENT SYSTEM
SLD COUNTY/SR - ANNUAL PRINT

PAGE NUMBER: 958
COUNTY: WESTMORELAND

DIR: B TOTAL LEN: 4.338 MI.
LEFT MUN: HEMPFIELD T

DIST: 12-5 SR: 3069
RIGHT MUN: HEMPFIELD T

Stationing	Right of Way	Structure	Material	Status
0040/3077	LEN=0050	018" DIA	CIRC CONCR	INSTALLED UNKN
0040/2545	LEN=0040	NEMIC RD		INSTALLED UNKN
0040/2135	(T529)	015" DIA	CIRC CONCR	
0040/1738	LEN=0045	015" DIA	CIRC CONCR	INSTALLED UNKN
0040/1313	LEN=0024	NOTCH LN		INSTALLED UNKN
0040/1185	(PRDR)	015" DIA	CIRC CONCR	
0040/0980	LEN=0024	048" DIA	CIRC CONCR	INSTALLED UNKN
0040/0712	LEN=0050	MAYERLING LN		INSTALLED UNKN
0040/0400	(T529)	018" DIA	CIRC CONCR	
0040/0317	LEN=0030	036" DIA	CIRC CONCR	INSTALLED UNKN
0040/0206	LEN=0095	015" DIA	CIRC CONCR	INSTALLED UNKN
0040/0024	LEN=0022	2 0 64103 0 00	0079+15	INSTALLED UNKN
007715 FT		BALTIMORE ST		
	(T426)	LENGTH(AH 3305 BK 1730)		
0040/0000	018" DIA	CIRC CONCR		
0030/1567	LEN=0030	ROUND TOP RD		INSTALLED UNKN
0030/1540	(T402)	015" DIA	CIRC METAL	
0030/1228	LEN=0030	015" DIA	CIRC CONCR	INSTALLED UNKN
0030/1054	LEN=1054	024" DIA	CIRC METAL	INSTALLED 2004
0030/0785	LEN=0040	018" DIA	CIRC CONCR	INSTALLED UNKN
0030/0435	LEN=0030	WOODHILL WY		INSTALLED UNKN
0030/0040	(TWP)	018" DIA	CIRC CONCR	
0030/0033	LEN=0040			INSTALLED UNKN
005985 FT				
2 0 64103 0 00 0060+00 005985 FT		LENGTH(AH 1730 BK 3022)		
KAVEL HILL RD (T400)	0030/0000	018" DIA	CIRC CONCR	
	0020/2705	LEN=0030		INSTALLED UNKN
	0020/2582	LEN=0030		INSTALLED UNKN

EXTRACT DATE: 12/18/2023
PRINT DATE: 12/21/2023

ROADWAY MANAGEMENT SYSTEM
SLD COUNTY/SR - ANNUAL PRINT

PAGE NUMBER: 957
COUNTY: WESTMORELAND

DIR: B TOTAL LEN: 4.338 MI.
LEFT MUN: HEMPFIELD T

DIST: 12-5 SR: 3069
RIGHT MUN: HEMPFIELD T

LIMERICK RD
(T642)

0020/0855

002963 FT

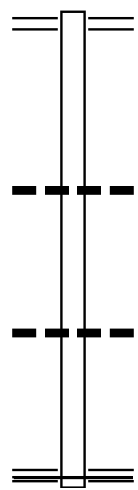
ANDREWS ST
(TWP)

0010/0105
000000 FT

0020/2303	018 " DIA	CIRC	CONCR	LEN=0030	INSTALLED	UNKN
0020/2145	015 " DIA	CIRC	CONCR	LEN=0030	INSTALLED	UNKN
0020/2012	014 " H 01 " W	**UNKNOWN**		LEN=0030	INSTALLED	UNKN
0020/1440	018 " DIA	CIRC	METAL	LEN=0040	INSTALLED	UNKN
0020/1238	015 " DIA	CIRC	METAL	LEN=0050	INSTALLED	UNKN
0020/0865	BUFFALO HILL RD (T641)					
0020/0835	036 " DIA	CIRC	CONCR	LEN=0080	INSTALLED	UNKN
0020/0502	015 " DIA	CIRC	CONCR	LEN=0030	INSTALLED	UNKN
0020/0279	HEMPFIELD SEWICKLEY T					
002963 FT	2 0 64103	0 00	0029+63			
0020/0000	VILLAGE: HERMINE #2					
0010/2283	015 " DIA	CIRC	CONCR	LEN=0030	INSTALLED	UNKN
0010/1987	015 " DIA	CIRC	CONCR	LEN=0030	INSTALLED	UNKN
0010/1687	018 " DIA	CIRC	CONCR	LEN=0030	INSTALLED	UNKN
0010/1383	015 " DIA	CIRC	CONCR	LEN=0035	INSTALLED	UNKN
0010/1087	015 " DIA	CIRC	CONCR	LEN=0030	INSTALLED	UNKN
0010/0779	015 " DIA	CIRC	CONCR	LEN=0030	INSTALLED	UNKN
0010/0489	015 " DIA	CIRC	CONCR	LEN=0001	INSTALLED	UNKN
0010/0345	CLOPPER ST (T930)					
000000 FT	2 0 64103	0 00	0000+00			
NC WE	NDDEL RD SEWICKLEY AV					
0010/0000	(SR3018 SEG 0030/0000)					
	MFC BEGIN = D					
	LENGTH(AH 2963 BK 0000)					

EXTRACT DATE: 12/18/2023 ROADWAY MANAGEMENT SYSTEM PAGE NUMBER: 956
 PRINT DATE: 12/21/2023 SLD COUNTY/SR - ANNUAL PRINT COUNTY: WESTMORELAND
 DIR: B TOTAL LEN: .704 MI. DIST: 12-5 SR: 3067
 LEFT MUN: NORTH HUNTINGDON T RIGHT MUN: NORTH HUNTINGDON T

003719 FT



003719 FT HAHNTOWN WENDEL RD
 0010/3719 (SR3063 SEG 0020/0000)

0010/1700 012 "DIA CIRC METAL
 LEN=0040 INSTALLED UNKN

000000 FT

0010/0054 048 "DIA CIRC METAL
 LEN=0025 INSTALLED UNKN
 000000 FT 2 0 64094 1 00 0000+00
 NC FARM SPUR RD
 TURKEY FARM RD
 (SR3065 SEG 0020/1440)
 MFC BEGIN = E
 0010/0000 LENGTH(AH 3719 BK 0000)

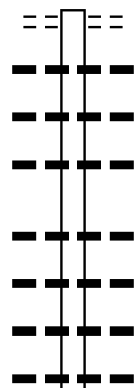
EXTRACT DATE: 12/18/2023 ROADWAY MANAGEMENT SYSTEM PAGE NUMBER: 955
PRINT DATE: 12/21/2023 SLD COUNTY/SR - ANNUAL PRINT COUNTY: WESTMORELAND
DIR: B TOTAL LEN: 1.221 MI. DIST: 12-5 SR: 3065
LEFT MUN: NORTH HUNTINGDON T RIGHT MUN: NORTH HUNTINGDON T

006447 FT

006447 FT
INTER-AHD NATALIE LN

Stationing	Length	Description
005105 FT	0030/1342	(PRDR) HAHNTOWN WENDEL RD (SR3063 SEG 0020/2327)
	0030/1206	024"H 00"W MULT PLSTIC LEN=0030 INSTALLED UNKN
	0030/0727	018"DIA CIR PLASTIC LEN=0030 INSTALLED UNKN
	0030/0662	018"DIA CIR PLASTIC LEN=0030 INSTALLED UNKN
	0030/0160	PUTTER LN (PRDR)
	005105 FT	2 0 64274 0 00 0051+98
	0030/0000	LENGTH(AH 1342 BK 2705)
	0020/1672	018"DIA CIR PLASTIC LEN=0030 INSTALLED UNKN
	0020/1557	038"H 60"W ELLIP CONC LEN=0064 INSTALLED 2004
	0020/1440	018"DIA CIR PLASTIC LEN=0075 INSTALLED 2004 FARM SPUR RD (SR3067 SEG 0010/0000)
002400 FT	002400 FT	2 0 64274 0 00 0023+98
	0020/0000	060"H 00"W MULT CONCR LEN=0001 INSTALLED UNKN NORTH HUNTINGDON SEWICKLEY T LENGTH(AH 2705 BK 2400)
	0010/2376	018"DIA CIR PLASTIC LEN=0030 INSTALLED UNKN
	0010/1992	018"DIA CIRC CONCR LEN=0033 INSTALLED UNKN
	0010/1555	018"DIA CIR PLASTIC LEN=0033 INSTALLED UNKN
	0010/0732	018"DIA CIR PLASTIC LEN=0033 INSTALLED UNKN
000000 FT	0010/0062	018"DIA CIR PLASTIC LEN=0045 INSTALLED UNKN
	000000 FT	2 0 64274 0 00 0000+00 NC TURKEY FARM RD OLD HERIMINE RD (T641) MFC BEGIN = E
	0010/0000	LENGTH(AH 2400 BK 0000)

014961 FT

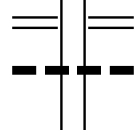


014961 FT MAIN ST
 (TWP)
 0050/2760 018 " DIA CIRC METAL
 0050/2560 LEN=0040 INSTALLED UNKN
 024 " DIA CIR PLASTIC
 0050/2370 LEN=0001 INSTALLED UNKN
 018 " DIA CIRC METAL
 0050/2024 LEN=0040 INSTALLED UNKN
 018 " DIA CIRC METAL
 0050/1314 LEN=0040 INSTALLED UNKN
 018 " DIA CIRC METAL
 0050/0888 LEN=0040 INSTALLED UNKN
 036 " DIA CIR PLASTIC
 0050/0708 LEN=0033 INSTALLED UNKN
 018 " DIA CIRC CONCR
 0050/0295 LEN=0035 INSTALLED UNKN
 012201 FT 2 0 64094 0 00 0122+30
 5 0050/0000 LENGTH(AH 2760 BK 2802)

012201 FT

0040/1637 CRESTWOOD DR
 (TWP)
 018 "H 18 "W **UNKNOWN**
 0040/1300 LEN=0025 INSTALLED UNKN

009399 FT



009399 FT 2 0 64094 0 00 0094+85
 BARNES LAKE RD
 (SR3020 SEG 0020/2070)
 5 0040/0000 LENGTH(AH 2802 BK 3309)
 024 " DIA CIRC METAL
 0030/3060 LEN=0045 INSTALLED UNKN

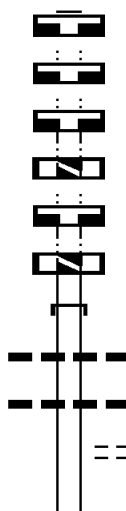
DIR: B TOTAL LEN: 2.834 MI. DIST: 12-5 SR: 3063
 LEFT MUN: NORTH HUNTINGDON T RIGHT MUN: NORTH HUNTINGDON T

Segment ID	Segment Description	Length (FT)	Material / Notes
0030/1462		006090 FT	018 " DIA CIRC METAL LEN=0045 INSTALLED UNKN
0030/0573		006090 FT	018 " DIA CIR PLASTIC LEN=0060 INSTALLED UNKN
0030/0139		006090 FT	018 " DIA CIRC METAL LEN=0030 INSTALLED UNKN
0030/0000	TURKEY FARM RD (SR3065 SEG 0030/1342)	0020/2327	2 0 64094 0 00 0061+80 LENGTH(AH 3309 BK 2544) NATALIE LN (PRDR)
0020/2327		0020/2280	018 " DIA CIRC METAL LEN=0060 INSTALLED UNKN
0020/2280		0020/1962	024 " DIA CIR PLASTIC LEN=0033 INSTALLED UNKN
0020/1962		0020/1671	SIERRA DR (PRDR)
0020/0645		0020/0075	018 " DIA CIR PLASTIC LEN=0040 INSTALLED UNKN
0020/0075	2 0 64094 0 00 0036+42 FARM SPUR RD (SR3067 SEG 0010/3719)	003546 FT	GLENBRAE LN (PRDR)
0020/0000		0020/0000	LENGTH(AH 2544 BK 3546)
0010/2309		0010/1428	NORTH HUNTINGDON HEMPFIELD T 018 " DIA CIRC METAL LEN=0033 INSTALLED UNKN
0010/1428	FARM QUARRY LN (PRDR)	0010/1010	
0010/0232		0010/0221	BMS EN 64/3063/0010/0221 2 0 64094 0 00 0003+20 ANDREWS RUN
0010/0221	FOR SR 3063 AND 3069 (CONN)	0010/0122	BMSBG 64/3063/0010/0221
0010/0122		0010/0000	NC HAHNTOWN WENDEL RD WENDEL RD 000000 FT (SR3069 SEG 0050/0160) MFC BEGIN = E
0010/0000	2 0 64094 0 00 0000+00 WENDEL RD (SR3069 SEG 0050/0160)	0010/0000	LENGTH(AH 3546 BK 0000)

EXTRACT DATE: 12/18/2023 ROADWAY MANAGEMENT SYSTEM PAGE NUMBER: 951
 PRINT DATE: 12/21/2023 SLD COUNTY/SR - ANNUAL PRINT COUNTY: WESTMORELAND

DIR: N TOTAL LEN: 2.612 MI. DIST: 12-5 SR: 3061
 LEFT MUN: SOUTH HUNTINGDON T RIGHT MUN: SOUTH HUNTINGDON T

013791 FT
 013791 FT
 013791 FT
 013791 FT
 013791 FT
 013791 FT



013716 FT
 7110/0000 LENGTH(AH 2556 BK 2537)
 013716 FT
 7100/0000 LENGTH(AH 2537 BK 3347)
 013716 FT
 7090/0000 LTH AH 003347 BK 006803
 013716 FT
 7082/0000 LTH AH 006803 BK 002374
 013716 FT
 7072/0000 LTH AH 002374 BK 000192
 013716 FT
 7062/0000 LTH AH 000192 BK 001800
 INTER-AHD COVERED BRIDGE RD
 0060/1800 (T540)
 0060/1556 024 " DIA CIRC CONCR
 LEN=0025 INSTALLED UNKN
 0060/0963 018 " DIA CIR PLASTIC
 LEN=0030 INSTALLED 1998
 DIETZ LN
 0060/0940 (PRDR)

NC BELLS MILLS RD

DIR: N TOTAL LEN: 2.612 MI. DIST: 12-5 SR: 3061
 LEFT MUN: SOUTH HUNTINGDON T RIGHT MUN: SOUTH HUNTINGDON T

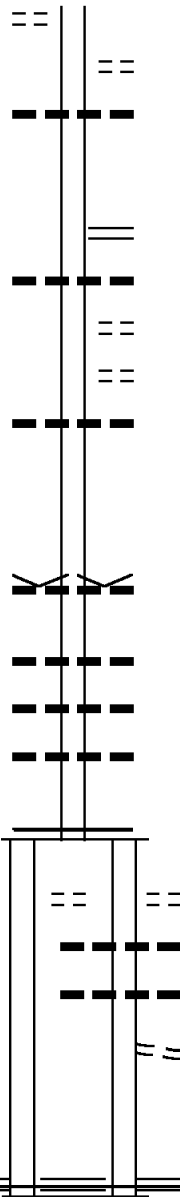
Stationing / Description	Material / Notes	Length / Status
011991 FT	018" DIA CIR PLASTIC	0060/0070 LEN=0030 INSTALLED UNKN
	1 0 00970 0 00 0050+27 009425 FT	011916 FT 1 0 00970 0 00 0076+75
	015" DIA CIRC CONCR	LEN=0025 INSTALLED UNKN
	NC COLLINS AV	
	5 0060/0000	LENGTH(AH 1800 BK 2566)
	018" DIA CIR PLASTIC	0050/1863 LEN=0025 INSTALLED UNKN
	018" DIA CIRC CONCR	0050/1034 LEN=0025 INSTALLED UNKN
	018" DIA CIRC METAL	0050/0020 LEN=0020 INSTALLED 2002
1 0 00970 0 00 0050+27 009425 FT	SPRING ST	009350 FT
TURKEYTOWN RD	(SR3059 SEG 0080/0000)	5 0050/0000
(SR3059 SEG 0080/0000) 0050/0000	LENGTH(AH 2566 BK 2719)	
	018" DIA CIR PLASTIC	0040/2719 LEN=0030 INSTALLED 2002
	024" DIA CIRC CONCR	0040/1731 LEN=0025 INSTALLED UNKN
	036"H 01"W CON BOX CUL	0040/0801 LEN=0025 INSTALLED UNKN
	015" DIA CIRC CONCR	0040/0337 LEN=0030 INSTALLED UNKN
SQUIRES LN	GREENANALT LN	
(PRDR)	(PRDR)	
0040/0040	1 0 00970 0 00 0023+30	006631 FT
006706 FT	VILLAGE: WYANO	
	018" DIA CIRC CONCR	
	LEN=0030 INSTALLED UNKN	
	LENGTH(AH 2719 BK 2330)	5 0040/0000
	015" DIA CIRC CONCR	
	LEN=0030 INSTALLED UNKN	0030/1913
	018"H 24"W CONC STRUCT	
	MOBIL CT DR	0030/1410
	(TWP)	
	018" DIA CIRC CONCR	0030/1355
	LEN=0030 INSTALLED UNKN	
		0030/0923
0030/0850		
0030/0850		

0030/0850
 SNIPE RD (T644)
 STRIKERTOWN RD

DIR: N TOTAL LEN: 2.612 MI. DIST: 12-5 SR: 3061
 LEFT MUN: SOUTH HUNTINGDON T RIGHT MUN: SOUTH HUNTINGDON T

(T453)

0030/0500



004376 FT

0030/0455 RUSTIC LN
 (TWP)
 030 " DIA CIRC CONCR
 LEN=0030 INSTALLED UNKN
 004301 FT 1 0 00970 0 00 0000+00
 NC BE LLS MILLS RD
 HUNTINGDON RD

0030/0000 LENGTH(AH 2330 BK 1596)
 048 " DIA CIRC CONCR
 0020/1482 LEN=0030 INSTALLED UNKN
 OSBORNE AV

0020/1175 (T457)
 SHORT ST
 (T558)
 0020/0687 024 " DIA CIRC METAL
 LEN=0030 INSTALLED UNKN

002780 FT

002705 FT 2 0 64164 0 01 0020+90
 VILLAGE: WYANO
 018 " DIA CIR PLASTIC
 LEN=0030 INSTALLED UNKN

0020/0000 NC F I RST ST
 LENGTH(AH 1596 BK 1890)

0016/1039 018 " DIA CIR PLASTIC
 LEN=0050 INSTALLED 1999
 0016/0975 018 " DIA CIR PLASTIC
 LEN=0030 INSTALLED UNKN
 018 " DIA CIRC METAL

000890 FT

0016/0384 LEN=0070 INSTALLED 2002
 000815 FT 2 0 64164 0 01 0002+00
 MFC BEGIN = D
 0016/0000 LENGTH(AH 1890 BK 0815)

TO 8028/0520 SH
 (CONN)

0011/0735

0010/0665 TO 8028/0520 SH
 (CONN)
 018 " DIA CIRC CONCR
 LEN=0035 INSTALLED UNKN
 018 " DIA CIRC CONCR
 0010/0399 LEN=0035 INSTALLED UNKN
 FROM 0031/0070 SH

2 0 64164 0 00 0000+00 000000 FT

NC TURNER VALLEY RD
 WEST NEWTON RUFFSDALE R
 (SR0031 SEG 0070/1550)
 MFC BEGIN = D

0010/0380 (CONN)
 000000 FT 2 0 64164 0 00 0000+00
 NC TURNER VALLEY RD
 WEST NEWTON RUFFSDALE R
 (SR0031 SEG 0070/1550)
 MFC BEGIN = D

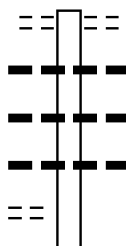
LENGTH(AH 0890 BK 0000) 0011/0000

0010/0000 LENGTH(AH 0815 BK 0000)

EXTRACT DATE: 12/18/2023 ROADWAY MANAGEMENT SYSTEM PAGE NUMBER: 948
PRINT DATE: 12/21/2023 SLD COUNTY/SR - ANNUAL PRINT COUNTY: WESTMORELAND

DIR: B TOTAL LEN: 5.852 MI. DIST: 12-5 SR: 3059
LEFT MUN: SOUTH HUNTINGDON T RIGHT MUN: SOUTH HUNTINGDON T

030898 FT




030898 FT CREEK RD
0120/1606 (CNTY)
0120/1170 018 " DIA CIRC METAL
0120/1025 LEN=0030 INSTALLED UNKN
0120/0717 018 " DIA CIRC METAL
LEN=0030 INSTALLED UNKN
0120/0717 018 " DIA CIR PLASTIC
LEN=0020 INSTALLED UNKN

MILLBELL RD
(T521)

0120/0695

NC MARCH ST
APRIL ST

DIR: B TOTAL LEN: 5.852 MI. DIST: 12-5 SR: 3059
 LEFT MUN: SOUTH HUNTINGDON T RIGHT MUN: SOUTH HUNTINGDON T



DIR: B TOTAL LEN: 5.852 MI. DIST: 12-5 SR: 3059
 LEFT MUN: SOUTH HUNTINGDON T RIGHT MUN: SOUTH HUNTINGDON T

Street Name	Segment ID	Length (FT)	Material / Notes
MORRIS AV (T424)	0100/1640		0100/1725 MAIN ST (TWP)
			018" DIA CIRC METAL LEN=0001 INSTALLED UNKN
			HIGHLAND AV (T422)
			RETAINING WALL END
			BMSID 64/3059/0100/1400
			RETAINING WALL BEGIN
			BMSID 64/3059/0100/1400
			015" DIA CAST IRON
			LEN=0030 INSTALLED UNKN
HILL ST (T779)	0100/0810	025273 FT	025273 FT 2 0 64278 0 00 0152+78
			LENGTH(AH 1725 BK 3202)
			0090/1682 018" DIA CIRC METAL LEN=0030 INSTALLED UNKN
			0090/0816 018" DIA CIRC CONCR LEN=0025 INSTALLED UNKN
			018" DIA CIRC CONCR
			LEN=0025 INSTALLED UNKN
			022071 FT 2 0 64278 0 00 0120+16
			LENGTH(AH 3202 BK 3051)
MAX LN (TWP)	0080/2950		0080/2950 (APRA) MAX ENVIRONMENTA
			0080/0956 018" DIA CIR PLASTIC LEN=0001 INSTALLED UNKN
			018" DIA CIR PLASTIC
			LEN=0035 INSTALLED 2004
			019020 FT 2 0 64278 0 00 0089+77
			VILLAGE: YUKON
			NC SP
			BELLS MILLS RD
			(SR3061 SEG 0050/0000)
			LENGTH(AH 3051 BK 3348)

DIR: B TOTAL LEN: 5.852 MI. DIST: 12-5 SR: 3059
 LEFT MUN: SOUTH HUNTINGDON T RIGHT MUN: SOUTH HUNTINGDON T

Stationing	Description	Material	Length	Notes
0070/3310	018" DIA	CIR PLASTIC	LEN=0096	INSTALLED UNKN
0070/2807	015" DIA	CIR PLASTIC	LEN=0025	INSTALLED UNKN
0070/2148	018" DIA	CIR PLASTIC	LEN=0025	INSTALLED UNKN
0070/2028	048" DIA	CIRC METAL	LEN=0025	INSTALLED UNKN
0070/1680	HUNTERS RUN	STRUCTURE	LENGTH 10 FT	BMSID 64/3059/0070/2028
0070/1680	018" DIA	CIR PLASTIC	LEN=0025	INSTALLED UNKN
0070/0684	018" DIA	CIR PLASTIC	LEN=0025	INSTALLED UNKN
0070/0306	018" DIA	CIRC CONCR	LEN=0025	INSTALLED UNKN
015672 FT	20 64278 0 00 0056+38	PAINTERS RUN	STRUCTURE	LENGTH 9 FT
0070/0000	BMSID 64/3059/0070/0000	LENGTH(AH 3348 BK 2525)		
BLANISH LN (PRDR) 0060/2405	018" DIA	CIR PLASTIC	LEN=0030	INSTALLED UNKN
0060/1561	024" DIA	CIRC METAL	LEN=0025	INSTALLED UNKN
REES LN (PRDR) 0060/1224	018" DIA	CIR PLASTIC	LEN=0025	INSTALLED UNKN
20 64278 0 00 0031+46 013147 FT				
BRANT HOOVER RD (T449) 0060/0000				LENGTH(AH 2525 BK 3106)
0050/1989	018" DIA	CIR PLASTIC	LEN=0025	INSTALLED UNKN
0050/1760	NEMEC LN (TWP)			
0050/1752	018" DIA	CIR PLASTIC	LEN=0025	INSTALLED UNKN
0050/1673	018" DIA	CIR PLASTIC	LEN=0025	INSTALLED UNKN

DIR: B TOTAL LEN: 5.852 MI. DIST: 12-5 SR: 3059
 LEFT MUN: SOUTH HUNTINGDON T RIGHT MUN: SOUTH HUNTINGDON T

2 0 64278 0 00 0000+00 010041 FT
 WEST NEWTON RUFFSDALE R
 (SR0031 SEG 0040/0910) 0050/0000
 010041 FT

0050/1292	018 "DIA	CIR PLASTIC
	LEN=0025	INSTALLED UNKN
0050/0852	018 "DIA	CIRC CONCR
	LEN=0025	INSTALLED UNKN
0050/0582	018 "DIA	CIR PLASTIC
	LEN=0030	INSTALLED UNKN
0050/0295	018 "DIA	CIRC CONCR
	LEN=0035	INSTALLED UNKN
0050/0016	018 "DIA	CIR PLASTIC
	LEN=0030	INSTALLED UNKN
NC TURKEYTOWN RD		
010041 FT	WEST NEWTON	RUFFSDALE R
	(SR0031 SEG 0040/0910)	MFC BEGIN = E
0050/0000	LTH AH 003106	BK 000456
010041 FT		
7042/0000	LTH AH 000456	BK 002751
INTER-AHD	WEST NEWTON	RUFFSDALE R
	(SR0031 SEG 0040/1370)	
	WEST NEWTON	RUFFSDALE R
	(SR0031 SEG 0040/1370)	
0040/2751	018 "DIA	CIR PLASTIC
	LEN=0025	INSTALLED UNKN
0040/2735	024 "DIA	CIR PLASTIC
	LEN=0025	INSTALLED UNKN
0040/1704	018 "DIA	CIR PLASTIC
	LEN=0025	INSTALLED UNKN
0040/0758	018 "DIA	CIR PLASTIC
	LEN=0025	INSTALLED UNKN
007290 FT	2 0 64123 0 01 0084+88	
	018 "DIA	CIR PLASTIC
	LEN=0030	INSTALLED UNKN
0040/0000	LENGTH(AH 2751 BK 1357)	
	024 "DIA	CIRC METAL
	LEN=0020	INSTALLED UNKN
0030/1100	018 "DIA	CIR PLASTIC
	LEN=0020	INSTALLED UNKN
0030/0946	018 "DIA	CIR PLASTIC
	LEN=0030	INSTALLED UNKN
0030/0518	018 "DIA	CIR PLASTIC
	LEN=0024	INSTALLED UNKN
0030/0352	018 "DIA	CIRC METAL
	LEN=0035	INSTALLED UNKN
0030/0031	2 0 64123 0 01 0071+31	
005933 FT	MOMYER RD	
	(T446)	
0030/0000	LENGTH(AH 1357 BK 3093)	

007290 FT

005933 FT

DIR: B TOTAL LEN: 5.852 MI. DIST: 12-5 SR: 3059
 LEFT MUN: SOUTH HUNTINGDON T RIGHT MUN: SOUTH HUNTINGDON T

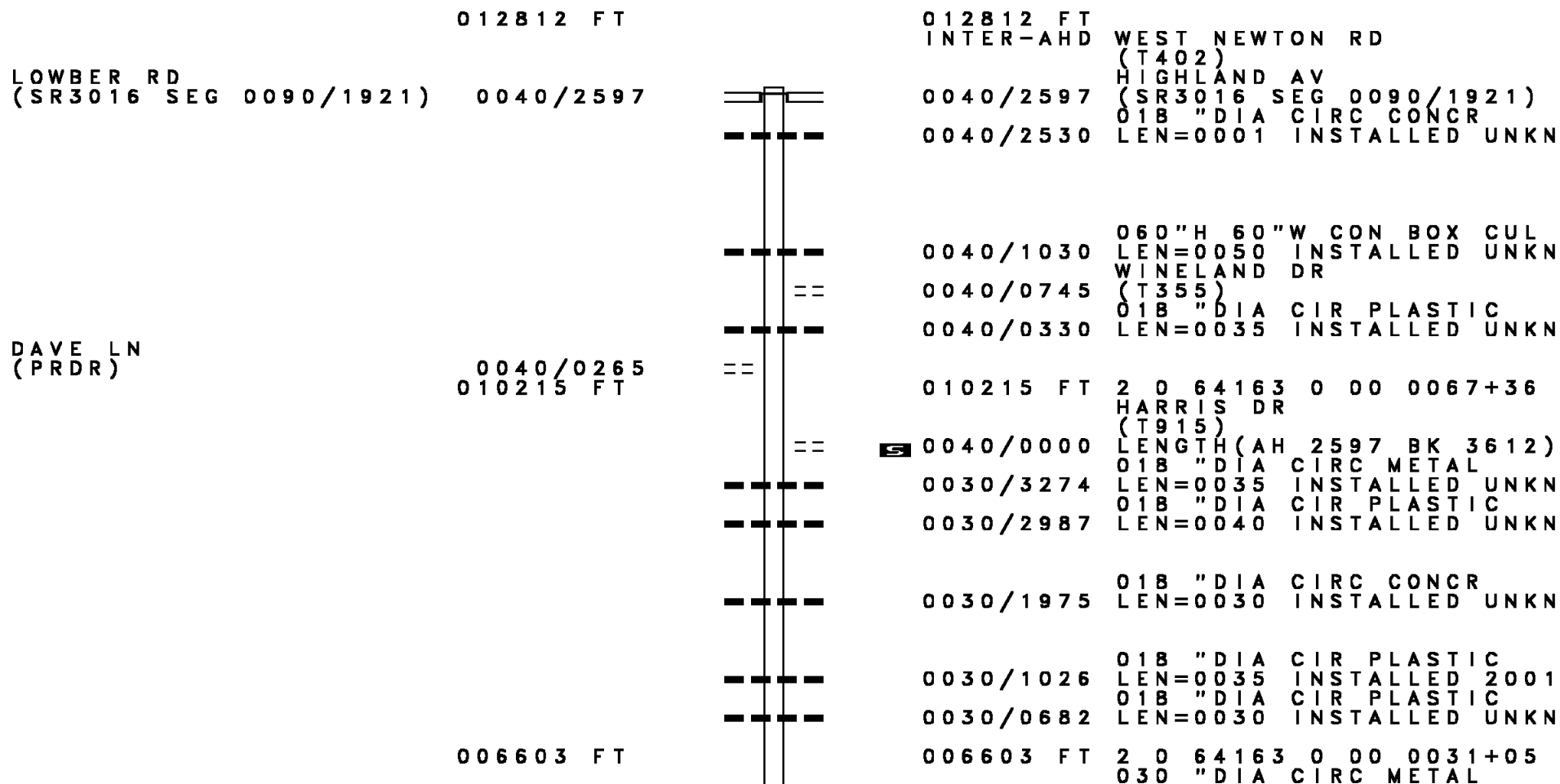
SHERBONDY RD
 (T447)

0020/2695

0020/3070	018 " DIA LEN=0025	CIR PLASTIC INSTALLED UNKN
0020/2418	015 " DIA LEN=0045	CIR PLASTIC INSTALLED 2004
0020/2044	018 " DIA LEN=0044	CIR PLASTIC INSTALLED 2004
0020/1818	024 " DIA LEN=0035	CIR PLASTIC INSTALLED UNKN
0020/1668	018 " DIA LEN=0035	CIR PLASTIC INSTALLED UNKN
0020/0656	048 " DIA LEN=0035	CIRC METAL INSTALLED UNKN
0020/0192	018 " DIA LEN=0020	CIR PLASTIC INSTALLED UNKN
002840 FT	2 0 64123 0 01 0040+42	
0020/0000	018 " DIA LENGTH(AH 3093 BK 2840)	CIR PLASTIC INSTALLED UNKN
0010/2360	018 " DIA LEN=0025	CIR PLASTIC INSTALLED 2004
0010/1487	036 " DIA LEN=0030	CIRC METAL INSTALLED UNKN
0010/0770	(APRA) SMITHTON TRAVEL (PRDR) (APRA) SMITHTON TRAVEL (PRDR)	SMITHTON TRAVEL PZ ENTR SMITHTON TRAVEL PZ EXIT
0010/0600	MATTY RD (T406)	
0010/0361	024 " DIA LEN=0060	CIR PLASTIC INSTALLED UNKN
0010/0340	(APRA) FLYING J TRVL PZ 024 " DIA	FLYING J TRVL PZ CIR PLASTIC
0010/0065	LEN=0001	INSTALLED UNKN
0010/0055	015 " DIA LEN=0001	CIR PLASTIC INSTALLED UNKN
	NC MO	TORDROME RD
000000 FT	FITZ HENRY RD (SR3031 SEG 0030/0000)	
0010/0000	MFC BEGIN = D LENGTH(AH 2840 BK 0000)	

2 0 64123 0 00 0000+00 000000 FT
 FITZ HENRY RD
 (SR3031 SEG 0030/0000) 0010/0000

DIR: B TOTAL LEN: 2.427 MI. DIST: 12-5 SR: 3057
 LEFT MUN: SEWICKLEY T RIGHT MUN: SEWICKLEY T



DIR: B TOTAL LEN: 2.427 MI. DIST: 12-5 SR: 3057
 LEFT MUN: SEWICKLEY T RIGHT MUN: SEWICKLEY T

TAYLOR RD
(T400)

0020/2710

--- 5 0030/0000 LEN=0030 INSTALLED UNKN
 LENGTH(AH 3612 BK 3082)
 015 "DIA CIRC CONCR
 --- 0020/2750 LEN=0010 INSTALLED UNKN
 BALENTINE RD
 " " 0020/2710 (T400)
 --- 0020/2060 060 "DIA CIRC METAL
 LEN=0035 INSTALLED UNKN
 --- 0020/1364 015 "DIA CIR PLASTIC
 LEN=0030 INSTALLED UNKN
 --- 0020/1202 001"H 12"W **UNKNOWN**
 LEN=0035 INSTALLED UNKN
 --- 0020/0530 048 "DIA CIRC METAL
 LEN=0040 INSTALLED UNKN
 KORPAR LN
 " " 0020/0369 (TWP)
 003521 FT

2 0 64163 0 00 0000+00 003521 FT
 APPLE MILLS RD (TBK 304
(TWP) 0020/0000

--- 5 0020/0000 LENGTH(AH 3082 BK 3521)
 015 "DIA CIR PLASTIC
 --- 0010/3382 LEN=0035 INSTALLED 2001
 --- 0010/2785 015 "DIA CIR PLASTIC
 LEN=0035 INSTALLED 2001
 --- 0010/2286 015 "DIA CIR PLASTIC
 LEN=0035 INSTALLED 2001
 --- 0010/2250 015 "DIA CIR PLASTIC
 LEN=0030 INSTALLED 2001

FIREHALL AV
(T517)

0010/2200

--- 0010/1755 024 "DIA CIRC METAL
 LEN=0035 INSTALLED 2001
 --- 0010/1540 015 "DIA CIR PLASTIC
 LEN=0030 INSTALLED UNKN

PEPPERMILL CR
(TWP)

0010/1358

--- 0010/0252 036 "DIA CIRC METAL
 LEN=0035 INSTALLED UNKN

HUTCHINSON RD
(T396)

0010/0093
 000000 FT

000000 FT 2 0 64162 0 01 0235+00
 MAIN ST
 (SR0136 SEG 0150/0000)
 NC HERMINIE WEST NEWTON RD
 MFC BEGIN = D
 --- 5 0010/0000 LENGTH(AH 3521 BK 0000)

MAIN ST
(SR0136 SEG 0150/0000) 0010/0000

EXTRACT DATE: 12/18/2023 ROADWAY MANAGEMENT SYSTEM PAGE NUMBER: 940
PRINT DATE: 12/21/2023 SLD COUNTY/SR - ANNUAL PRINT COUNTY: WESTMORELAND
DIR: B TOTAL LEN: .000 MI. DIST: 12-5 SR: 3055
LEFT MUN: NORTH HUNTINGDON T RIGHT MUN: NORTH HUNTINGDON T


000000 FT
000000 FT



000000 FT
7012/0000 LENGTH(AH 0681 BK 1332)
000000 FT
7010/0000 LENGTH(AH 1332 BK 0000)

EXTRACT DATE: 12/18/2023 ROADWAY MANAGEMENT SYSTEM PAGE NUMBER: 939
 PRINT DATE: 12/21/2023 SLD COUNTY/SR - ANNUAL PRINT COUNTY: WESTMORELAND
 DIR: B TOTAL LEN: .428 MI. DIST: 12-5 SR: 3053
 LEFT MUN: NORTH HUNTINGDON T RIGHT MUN: NORTH HUNTINGDON T

LINCOLN WAY RD 002261 FT
 (SR3022 SEG 0020/0000) 0010/2261



000000 FT

002261 FT LINCOLN WAY RD
 0010/2261 (SR3022 SEG 0020/0000)
 036 "DIA CIRC CONCR
 0010/2019 LEN=0001 INSTALLED UNKN
 036 "DIA CIRC METAL
 0010/1930 LEN=0050 INSTALLED UNKN
 0010/1572 BMSFN 64/3053/0010/1544
 2 0 64 101 0 00 0015+72
 LONG RUN
 0010/1544 BMSBG 64/3053/0010/1544

000000 FT 2 0 64 101 0 00 0000+00
 015 "DIA CIRC CONCR
 LEN=0001 INSTALLED UNKN
 NC PARK HILL RD
 RIDGE RD
 (SR3047 SEG 0120/2169)
 MFC BEGIN = E
 0010/0000 LENGTH(AH 2261 BK 0000)

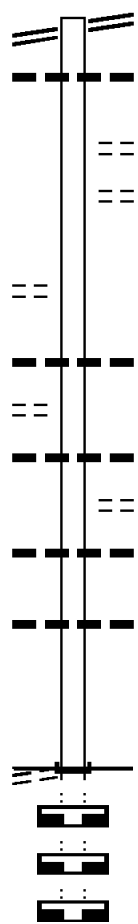
DIR: B TOTAL LEN: .902 MI. DIST: 12-5 SR: 3051
 LEFT MUN: NORTH HUNTINGDON T RIGHT MUN: NORTH HUNTINGDON T

RIDGE RD 004764 FT
 (SR3047 SEG 0150/0000) 0050/2233

2 0 64090 0 00 0141+12 002531 FT
 LINSHAN DR
 (TWP) 0050/0000

AUTMN LN
 (PRDR) 0040/1720

SPICHER HILL RD
 (TWP) 0040/0000
 000000 FT
 000000 FT
 000000 FT



004764 FT ROBBINS STATION RD
 0050/2233 (SR3047 SEG 0150/0000)
 024 " DIA CIRC METAL
 0050/1650 LEN=0045 INSTALLED UNKN
 LION LN
 (PRDR)
 0050/0935 GREER ST
 (TWP)
 0050/0622
 002531 FT
 5 0050/0000 LENGTH(AH 2233 BK 2531)
 024 " DIA CIRC CONCR
 0040/1737 LEN=0030 INSTALLED UNKN
 018 " DIA CIR PLASTIC
 0040/1430 LEN=0045 INSTALLED UNKN
 MICKANIN RD
 (T364)
 0040/1395 018 " DIA CIRC METAL
 0040/1183 LEN=0030 INSTALLED UNKN
 018 " DIA CIR PLASTIC
 0040/0302 LEN=0037 INSTALLED UNKN
 000000 FT 2 0 64090 0 00 0112+92
 NC ROBBINS STATION RD
 INTER-BK ROBBINS STATION RD
 (TWP)
 MFC BEGIN = E
 5 0040/0000 LENGTH(AH 2531 BK 3206)
 000000 FT
 7030/0000 LENGTH(AH 3206 BK 3362)
 000000 FT
 7020/0000 LENGTH(AH 3362 BK 2501)
 000000 FT
 7010/0000 LENGTH(AH 2501 BK 0000)

LINCOLN HW
 {SR0030 SEG 0071/0995}
 {SR0030 SEG 0070/1011}

LINCOLN WY
 (SR3022 SEG 0050/1850)
 LINCOLN HW
 {SR0030 SEG 0071/0995}
 {SR0030 SEG 0070/1011}

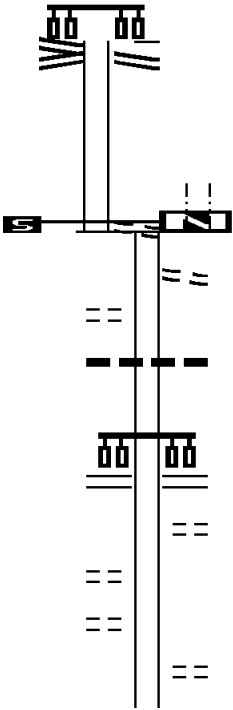
2 0 64092 0 00 0071+15 021969 FT
 NC BANKO PARK RD
 PARKWAY DR
 (TWP)
 MFC BEGIN = D
 LENGTH(AH 0725 BK 0811) 0091/0000

MAUS DR
 (T775) 0080/0755

021158 FT

ERLU LN
 (TWP) 0070/2315
 PORTOFINO CT
 (PRDR) 0070/2060

NORTH ST



021969 FT
 7090/0000 LTH AH 000725 BK 000811
 0080/0811 PARKWAY DR
 (TWP)

0080/0527 024 " DIA CIRC METAL
 021158 FT LEN=0050 INSTALLED UNKN
 2 0 64092 0 00 0062+89
 ROBBINS STATION RD
 (SR3047 SEG 0170/0000)

0080/0000 LENGTH(AH 0811 BK 2645)
 0070/2425 MOUNT VIEW PL
 (TWP)

0070/1535 PERSHING DR
 (TWP)

DIR: B TOTAL LEN: 4.298 MI. DIST: 12-5 SR: 3049
 LEFT MUN: NORTH HUNTINGDON T RIGHT MUN: NORTH HUNTINGDON T

Location / Description	Segment ID	Start Station	End Station	Length (FT)	Material / Notes
(TWP)	0070/1420				
CENTER ST (TWP)	0070/0910				0070/1098 015 "DIA CIRC METAL LEN=0035 INSTALLED UNKN
MCARDLE LN (TWP)	0070/0300				
2 0 64092 0 00 0035+79 018513 FT WHITEHEAD LN (TWP)	0070/0000				0070/0023 015 "DIA CIR PLASTIC LEN=0001 INSTALLED UNKN 018513 FT BUTTERMILK HOLLOW RD (TWP) 5 0070/0000 LENGTH(AH 2645 BK 3550) 012 "DIA CIR PLASTIC LEN=0025 INSTALLED UNKN MCMAHON DR (TWP) 0060/3519 MOCKINGBIRD DR (TWP) 0060/3380 SWAN DR (TWP) 0060/3148 THREE SPRINGS RD (TWP) 0060/2620 0060/2555
TIOGA RD (TWP)	0060/2442				0060/2430 018 "DIA CIR PLASTIC LEN=0001 INSTALLED UNKN
MCKEE RD (TWP)	0060/1520				0060/1762 015 "DIA CIRC METAL LEN=0030 INSTALLED UNKN THREE SPRINGS RD (TWP) 0060/1597 BOULDIN RD (TWP) 0060/1520
ST AGNES LN (PRDR)	0060/0475				0060/0916 015 "DIA CIRC METAL LEN=0035 INSTALLED UNKN GLENN DR (TWP) 0060/0590
014963 FT					0060/0005 012 "DIA CIR PLASTIC LEN=0025 INSTALLED UNKN 014963 FT 2 0 64092 0 00 0000+00 NC CLAY PIKE RD CLAY PIKE RD (CNTY) MFC BEGIN = D 5 0060/0000 LENGTH(AH 3550 BK 2482)

DIR: B TOTAL LEN: 4.298 MI. DIST: 12-5 SR: 3049
 LEFT MUN: NORTH HUNTINGDON T RIGHT MUN: NORTH HUNTINGDON T

Street Name	Segment ID	Length (FT)	Material	Status
ST AGNES LN (PRDR)	0050/2433		015 "DIA CIRC METAL	LEN=0001 INSTALLED UNKN
	0050/2020		015 "DIA CIRC CONCR	LEN=0030 INSTALLED UNKN
	0050/1455			
	0050/0788		018 "DIA CIRC CONCR	LEN=0030 INSTALLED UNKN
	012481 FT	012481 FT	2 0 64204 0 00 0125+49	
	0050/0000		015 "DIA CIRC CONCR	LEN=0001 INSTALLED 2004 LENGTH(AH 2482 BK 2516)
DENNIS CR (TWP)	0040/1800		EVANS ST (TWP)	
	0040/1467		015 "DIA CIRC METAL	LEN=0040 INSTALLED UNKN
	0040/1108		015 "DIA CIRC METAL	LEN=0050 INSTALLED UNKN
ROBERT ST (TWP)	0040/0600		JOSEPH ST (TWP)	
	0040/0019	009965 FT	015 "DIA CIRC CONCR	LEN=0001 INSTALLED 2004
	0040/0000		LENGTH(AH 2516 BK 3439)	
WILSHIRE DR (T363)	0030/3276		018 "DIA CIRC METAL	LEN=0030 INSTALLED UNKN
	0030/2155		WAGNER DR (TWP)	
	0030/2127		015 "DIA CIRC CONCR	LEN=0030 INSTALLED UNKN
KINGSTON CT (PRDR)	0030/1712		048 "DIA CIRC CONCR	LEN=0035 INSTALLED UNKN
	0030/1274		018 "DIA CIRC CONCR	LEN=0035 INSTALLED UNKN
	0030/0951		015 "DIA CIRC CONCR	LEN=0040 INSTALLED UNKN
	0030/0663		018 "DIA CIRC CONCR	LEN=0045 INSTALLED UNKN
	0030/0357		015 "DIA CIRC METAL	LEN=0035 INSTALLED UNKN
	0030/0135		GUFFEY RILTON RD (T418)	
	0030/0135			

EXTRACT DATE: 12/18/2023
PRINT DATE: 12/21/2023

ROADWAY MANAGEMENT SYSTEM
SLD COUNTY/SR - ANNUAL PRINT

PAGE NUMBER: 934
COUNTY: WESTMORELAND

DIR: B TOTAL LEN: 4.298 MI.
LEFT MUN: NORTH HUNTINGDON T

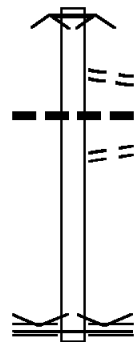
DIST: 12-5 SR: 3049
RIGHT MUN: NORTH HUNTINGDON T

Stationing	Notes	Stationing	Notes
006526 FT		0030/0015	BMS EN 64/3049/0030/0000
		006526 FT	2 0 64204 0 00 0065+54
			POSSUM HOL R
		0030/0000	BMSBG 64/3049/0030/0000
			LENGTH(AH 3439 BK 3476)
		0020/2921	018 "DIA CIRC CONCR
			LEN=0001 INSTALLED UNKN
		0020/2763	024 "DIA CIR PLASTIC
			LEN=0030 INSTALLED UNKN
		0020/2210	PINEWOOD RD
			(T414)
		0020/2140	015 "DIA CIR PLASTIC
			LEN=0030 INSTALLED 2005
		0020/1620	018 "DIA CIR PLASTIC
			LEN=0040 INSTALLED 2005
		0020/1461	015 "DIA CIR PLASTIC
			LEN=0040 INSTALLED 2005
MICKANIN RD (T364)			
0020/0815			
003050 FT		003050 FT	2 0 64204 0 00 0030+93
		0020/0000	LENGTH(AH 3476 BK 3050)
			018 "DIA CIR PLASTIC
		0010/2713	LEN=0040 INSTALLED 2005
		0010/1700	018 "DIA CIR PLASTIC
			LEN=0035 INSTALLED 2005
		0010/1462	015 "DIA CIR PLASTIC
			LEN=0040 INSTALLED 2005
		0010/1237	018 "DIA CIR PLASTIC
			LEN=0050 INSTALLED 2005
		0010/0476	NORTH HUNTINGDON
		0010/0468	SEWICKLEY T
			BMS EN 64/3049/0010/0458
			2 0 64204 0 00 0004+61
		0010/0458	GUFFEY H RUN
			BMSBG 64/3049/0010/0458
		0010/0175	018 "DIA CIRC CONCR
			LEN=0025 INSTALLED UNKN
		0010/0071	015 "DIA CIR PLASTIC
			LEN=0030 INSTALLED 2005
000000 FT		000000 FT	2 0 64204 0 00 0000+00
			GUFFEY RD
			(SR3047 SEG 0070/0000)
TURNER VALLEY RD (SR3047 SEG 0070/0000)			NC GUFFEY RD
		0010/0000	MFC BEGIN = E
			LENGTH(AH 3050 BK 0000)

EXTRACT DATE: 12/18/2023 ROADWAY MANAGEMENT SYSTEM PAGE NUMBER: 933
 PRINT DATE: 12/21/2023 SLD COUNTY/SR - ANNUAL PRINT COUNTY: WESTMORELAND
 DIR: B TOTAL LEN: .081 MI. DIST: 12-5 SR: 3048
 LEFT MUN: HEMPFIELD T RIGHT MUN: HEMPFIELD T

000430 FT

000000 FT



000430 FT END OF SR
 0010/0430 ROAD CLOSED AHEAD
 SUBURBAN LN
 0010/0298 (TWP)
 015" DIA CIRC CONCR
 0010/0271 LEN=0035 INSTALLED 2007
 CAPRI LN
 0010/0046 (PRDR)
 000000 FT 0 0 00000 0 00 0000+00
 VILLAGE: HUNKER
 NC SUBURBAN CT
 BAIR BL
 (SR3089 SEG 0160/0438)
 MFC BEGIN = D
 0010/0000 LENGTH(AH 0430 BK 0000)

EXTRACT DATE: 12/18/2023 ROADWAY MANAGEMENT SYSTEM PAGE NUMBER: 932
 PRINT DATE: 12/21/2023 SLD COUNTY/SR - ANNUAL PRINT COUNTY: WESTMORELAND

DIR: E TOTAL LEN: 7.656 MI. DIST: 12-5 SR: 3047
 LEFT MUN: NORTH HUNTINGDON T RIGHT MUN: NORTH HUNTINGDON T

040424 FT

LINCOLN HW
 (SR0030 SEG 0080/0000)
 (SR0030 SEG 0081/0000) 0170/1100

PARKWAY DR
 (TWP) 0170/0745



040424 FT
 INTER-AHD

CENTER HW
 (SR4023 SEG 0010/0000)
 LINCOLN HW
 (SR0030 SEG 0081/0000)
 (SR0030 SEG 0080/0000)
 018 "DIA CIRC CONCR
 LEN=0140 INSTALLED 2007
 0170/1100
 0170/0961
 0170/0780
 0170/0745
 018 "DIA CIRC CONCR
 LEN=0060 INSTALLED UNKN
 018 "DIA CIRC CONCR
 LEN=0045 INSTALLED 2007
 PARKWAY DR
 (TWP)

DIR: E TOTAL LEN: 7.656 MI. DIST: 12-5 SR: 3047
 LEFT MUN: NORTH HUNTINGDON T RIGHT MUN: NORTH HUNTINGDON T

Left Side Labels	Left Side Distances	Right Side Distances	Right Side Details
	039324 FT	039324 FT	2 0 64090 0 00 0211+56 CLAY PIKE RD (SR3049 SEG 0080/0000)
JENNIE DR (TWP)	0160/3490	0170/0000	LENGTH(AH 1100 BK 3800)
		0160/2396	018 " DIA CIRC CONCR LEN=0130 INSTALLED 2007 EISENHOWER ST
		0160/2355	(TWP)
		0160/2010	LEE DR (TWP)
DAILY DR (TWP)	0160/1945		
CHURCH DR (TWP)	0160/1780		
		0160/1685	PATTON DR (TWP)
LONGVIEW DR (TWP)	0160/1505		
		0160/1128	048 " DIA CIRC METAL LEN=0035 INSTALLED 2007 NORTH ST
		0160/1035	(TWP)
HEROLD DR (TWP)	0160/0690		
ADAMS DR (TWP)	0160/0350		
2 0 64090 0 00 0173+59	035524 FT	035524 FT	MCKEE RD (T759)
ROTH DR (T759)	0160/0000	0160/0000	LENGTH(AH 3800 BK 0978) 072 " DIA CIRC METAL INSTALLED 2007
		0150/0550	018 " DIA CIR PLASTIC LEN=0040 INSTALLED 2007
	034546 FT	0150/0065	2 0 64090 0 00 0163+86 NC RO
		0150/0000	ROBBINS STATION RD ROBBINS STATION RD (SR3051 SEG 0050/2233) LENGTH(AH 0978 BK 2784)
		0140/2389	018 " DIA CIRC CONCR LEN=0043 INSTALLED 2007
ABRAMS DR (TWP)	0140/1970		
		0140/1933	048 " DIA CIRC METAL LEN=0100 INSTALLED 2007 018 " DIA CIRC CONCR

DIR: E TOTAL LEN: 7.656 MI. DIST: 12-5 SR: 3047
 LEFT MUN: NORTH HUNTINGDON T RIGHT MUN: NORTH HUNTINGDON T

Location / Segment	Segment ID	Length	Material / Details	Installation
	0140/1584	LEN=0040	020" DIA CIRC CONCR	INSTALLED 2007
	0140/1319	LEN=0035	TEAL LN	INSTALLED 2007
	0140/1229	(PRDR)		
DIVISION ST (TWP)	0140/0980			
	0140/0955	LEN=0045	015" DIA CIRC CONCR WOOD LN	INSTALLED 2007
	0140/0455	031762 FT	(PRDR)	
2064205 000 0089+60 RIDGEVIEW DR (TWP)	0140/0000	031762 FT		
	0140/0000		LENGTH(AH 2784 BK 1958) CHERYL DR	
	0130/1630		(TWP)	
LYNCH DR (TWP)	0130/1390			
	0130/1146	LEN=0030	012" DIA CIRC CONCR	INSTALLED 2007
	0130/0720		SPICHER HILL RD	
	0130/0215		HOUCK LN	
SERENE PL (PRDR)	0130/0080		(PRDR)	
	0130/0043	LEN=0035	018" DIA CIR PLASTIC	INSTALLED 2007
	029804 FT	029804 FT	2064205 000 0069+44 MITCHELL DR	
	0130/0000		(TWP) LENGTH(AH 1958 BK 3472)	
	0120/2642	LEN=0035	018" DIA CIRC CONCR	INSTALLED 2007
PARK HILL RD (SR3053 SEG 0010/0000)	0120/2169			
	0120/2120	LEN=0050	015" DIA CIRC CONCR MYERS LN	INSTALLED 2007
	0120/2055		(TWP)	
	0120/1695	LEN=0030	015" DIA CIRC CONCR	INSTALLED 2007
	0120/1680	(T366)	SCENIC RIDGE DR	
	0120/1388	LEN=0035	01B" DIA CIRC METAL	INSTALLED 2007
CYAN LN (PRDR)	0120/0845			
PHEASANT LN				

DIR: E TOTAL LEN: 7.656 MI. DIST: 12-5 SR: 3047
 LEFT MUN: NORTH HUNTINGDON T RIGHT MUN: NORTH HUNTINGDON T

Stationing	Segment	Material	Length	Notes
0120/0635	==			
	==	BIRCH DR (TWP)		
	==	WILLOW DR (TWP)		
	---	024" DIA CIRC CONCR	LEN=0040	INSTALLED 2007
0120/0312	---			
0120/0300	==			
026332 FT				
	==	026332 FT		
	5	0120/0000	2 0 64205 0 00 0034+59	LENGTH(AH 3472 BK 3452)
	==	THOMAS DR (TWP)		
	==	0110/2635		
	---	0110/1368		024" DIA CIRC CONCR LEN=0035 INSTALLED 2007
	---	0110/0871		015" DIA CIRC CONCR LEN=0030 INSTALLED 2007
	==	0110/0580		SCARLET LN (PRDR)
	==	0110/0285		HI-RIDGE DR (TWP)
	---	0110/0102		015" DIA CIR UNKNOWN LEN=0030 INSTALLED 2007
2 0 64205 0 00 0000+00				
022880 FT				
COULTERVILLE RD (TWP)				
COULTERVILLE RD (TWP)				
	5	0110/0000		NC RIDGE RD MFC BEGIN = D LENGTH(AH 3452 BK 2840)
	---	0100/2355		015" DIA CIRC METAL LEN=0040 INSTALLED 2007
	---	0100/2123		018" DIA CIRC METAL LEN=0045 INSTALLED 2007
	---	0100/1761		018" DIA CIR PLASTIC LEN=0060 INSTALLED 2007
	---	0100/1395		015" DIA CIRC METAL LEN=0040 INSTALLED 2007
	---	0100/1063		015" DIA CIR PLASTIC LEN=0035 INSTALLED 2007
	---	0100/0510		024" DIA CIR PLASTIC LEN=0050 INSTALLED 2007
		0100/0020		BMSFN 64/3047/0100/0000
020040 FT				
	5	0100/0000	2 0 64203 0 00 0451+46	LENGTH(AH 2840 BK 2964)

DIR: E TOTAL LEN: 7.656 MI. DIST: 12-5 SR: 3047
 LEFT MUN: NORTH HUNTINGDON T RIGHT MUN: NORTH HUNTINGDON T

MIKE RD
(TWP)

0090/0645
017076 FT

WRIGHT DR
(T743)

0080/2520
013981 FT

---	---	0090/2100	018 " DIA	CIRC METAL
---	---	0090/1887	LEN=0040	INSTALLED 2007
---	---	0090/1630	024"H 00"	W MULT METAL
---	---	0090/1063	LEN=0030	INSTALLED 2007
---	---	0090/0680	015 " DIA	CIRC METAL
---	---	0090/0645	LEN=0030	INSTALLED 2007
==	==	0090/0402	018 " DIA	CIRC METAL
---	---	017076 FT	LEN=0035	INSTALLED 2007
---	---	5 0090/0000	018 " DIA	CIRC METAL
---	---	017076 FT	LEN=0030	INSTALLED 2007
---	---	0080/2520	2 0 64102	0 02 0422+10
==	==	0080/0000	015 " DIA	CIRC CONCR
---	---	0080/2520	LEN=0030	INSTALLED 2007
---	---	0080/2128	LENGTH(AH	2964 BK 3095)
---	---	0080/1705	WRIGHT DR	
---	---	0080/1611	(T743)	
---	---	0080/1388	018 " DIA	CIRC METAL
---	---	0080/0828	LEN=0035	INSTALLED 2007
---	---	0080/0658	015 " DIA	CIRC METAL
---	---	0080/0304	LEN=0030	INSTALLED 2007
---	---	013981 FT	RIVERVIEW RD	
---	---	5 0080/0000	(TWP)	
---	---	0070/2785	018 " DIA	CIRC METAL
---	---	0070/2308	LEN=0030	INSTALLED 2007
---	---	0070/1991	018 " DIA	CIR PLASTIC
---	---	0070/1769	LEN=0040	INSTALLED 2007
---	---	0070/1233	015 " DIA	CIR PLASTIC
---	---		LEN=0035	INSTALLED 2007
---	---		LENGTH(AH	3095 BK 3199)
---	---		BOLTON LN	
---	---		(PRDR)	
---	---		024 " DIA	CIRC METAL
---	---		LEN=0045	INSTALLED 2007
---	---		018 " DIA	CIRC METAL
---	---		LEN=0045	INSTALLED 2007
---	---		012 " DIA	CIRC METAL
---	---		LEN=0040	INSTALLED 2007
---	---		018 " DIA	CIR PLASTIC
---	---		LEN=0040	INSTALLED 2007
			018 " DIA	CIR PLASTIC

DIR: E TOTAL LEN: 7.656 MI. DIST: 12-5 SR: 3047
 LEFT MUN: NORTH HUNTINGDON T RIGHT MUN: NORTH HUNTINGDON T

RIVERVIEW RD
 (T364)

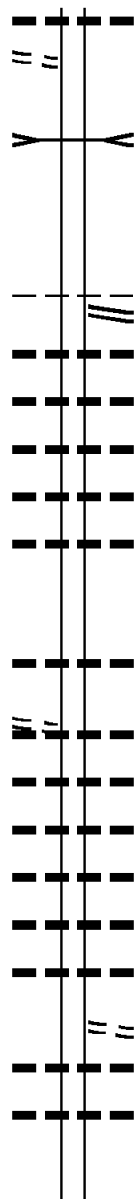
0070/0418

010782 FT

2 0 64102 0 02 0326+89 007665 FT
 VOLK RD
 (T623)

0060/0000

004412 FT



0070/0450 LEN=0010 INSTALLED 2007

0070/0033 POSSUM HOLLOW RUN
 STRUCTURE LENGTH 31 FT
 BMSID 64/3047/0070/0033
 010782 FT 2 0 64102 0 02 0358+64
 NC TU TURNER VALLEY RD

5 0070/0000 GUFFY RD
 (SR3049 SEG 0010/0000)
 NORTH HUNTINGDON
 SEWICKLEY T
 LENGTH(AH 3199 BK 3117)
 018 "DIA CIR PLASTIC
 0060/2687 LEN=0030 INSTALLED 2007
 018 "DIA CIR PLASTIC
 0060/2125 LEN=0030 INSTALLED 2007
 018 "DIA CIR PLASTIC
 0060/1830 LEN=0040 INSTALLED 2007
 018 "DIA CIR PLASTIC
 0060/1564 LEN=0040 INSTALLED 2007
 015 "DIA CIR PLASTIC
 0060/1408 LEN=0030 INSTALLED 2007

0060/0200 015 "DIA CIR PLASTIC
 LEN=0040 INSTALLED 2007
 007665 FT 015 "DIA CIR PLASTIC
 LEN=0050 INSTALLED 2007

5 0060/0000 LENGTH(AH 3117 BK 3253)
 018 "DIA CIRC METAL
 0050/2967 LEN=0040 INSTALLED 2007
 015 "DIA CIRC METAL
 0050/2488 LEN=0035 INSTALLED 2007
 015 "DIA CIR PLASTIC
 0050/2032 LEN=0030 INSTALLED 2007
 048 "DIA CIR PLASTIC
 0050/1840 LEN=0040 INSTALLED 2007
 030 "DIA CIR PLASTIC
 0050/1720 LEN=0035 INSTALLED 2007
 SULPHUR SPRINGS RD
 0050/1660 (T633)
 018 "DIA CIRC METAL
 0050/1390 LEN=0035 INSTALLED 2007
 018 "DIA CIR PLASTIC
 0050/1118 LEN=0035 INSTALLED 2007

004412 FT 2 0 64102 0 02 0294+91

EXTRACT DATE: 12/18/2023
PRINT DATE: 12/21/2023

ROADWAY MANAGEMENT SYSTEM
SLD COUNTY/SR - ANNUAL PRINT

PAGE NUMBER: 926
COUNTY: WESTMORELAND

DIR: E TOTAL LEN: 7.656 MI.
LEFT MUN: SEWICKLEY T

DIST: 12-5 SR: 3047
RIGHT MUN: SEWICKLEY T

FREEMAN RD
(T362)

002329 FT

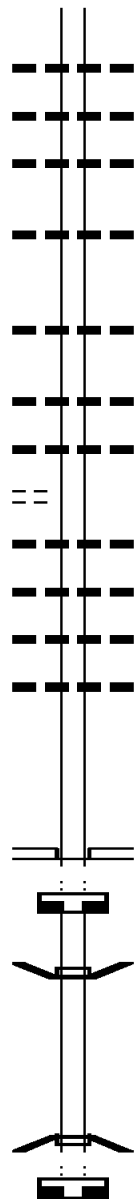
0030/1008

000024 FT

000024 FT

000000 FT

000000 FT



5	0050/0000	LENGTH(AH 3253 BK 2083)
		018 "DIA CIR PLASTIC
	0040/1615	LEN=0040 INSTALLED 2007
		018 "DIA CIR PLASTIC
	0040/1348	LEN=0035 INSTALLED 2007
		018 "DIA CIR PLASTIC
	0040/1166	LEN=0030 INSTALLED 2007
		018 "DIA CIR PLASTIC
	0040/0374	LEN=0040 INSTALLED 2007
	002329 FT	2 0 64102 0 02 0274+08
		036 "DIA CIR PLASTIC
	5	0040/0000 LENGTH(AH 2083 BK 2305)
		018 "DIA CIR PLASTIC
	0030/1617	LEN=0025 INSTALLED 2007
		018 "DIA CIRC METAL
	0030/1140	LEN=0040 INSTALLED 2007
		018 "DIA CIRC METAL
	0030/0661	LEN=0030 INSTALLED 2007
		018 "DIA CIR PLASTIC
	0030/0485	LEN=0030 INSTALLED 2007
		018 "DIA CIRC METAL
	0030/0213	LEN=0040 INSTALLED 2007
		036 "DIA CIR PLASTIC
	0030/0033	LEN=0030 INSTALLED 2007
	000024 FT	2 0 64102 0 02 0251+06
		NC GUFFEY RD
		MARS HILL RD
		(SR3045 SEG 0090/0000)
		DICK STATION RD (TBK)
		(TWP)
	5	0030/0000 LENGTH(AH 2305 BK 3803)
		000024 FT
		7024/0000 LENGTH(AH 3803 BK 0024)
		BMSSEN 64/3047/0020/0000
		DICK STATION RD (TBK)
		(TWP)
	0020/0024	(TWP)
	000000 FT	2 0 64102 0 01 0210+80
		NC DICK STATION RD
		DICK STATION RD (TBK)
		(TWP)
		B L SEWICKLE
		BMSBG 64/3047/0020/0000
	5	0020/0000 LENGTH(AH 0024 BK 1392)
		000000 FT
		7010/0000 LENGTH(AH 1392 BK 0000)

EXTRACT DATE: 12/18/2023 ROADWAY MANAGEMENT SYSTEM PAGE NUMBER: 925
 PRINT DATE: 12/21/2023 SLD COUNTY/SR - ANNUAL PRINT COUNTY: WESTMORELAND
 DIR: E TOTAL LEN: .330 MI. DIST: 12-5 SR: 3046
 LEFT MUN: NEW STANTON B RIGHT MUN: NEW STANTON B

001745 FT

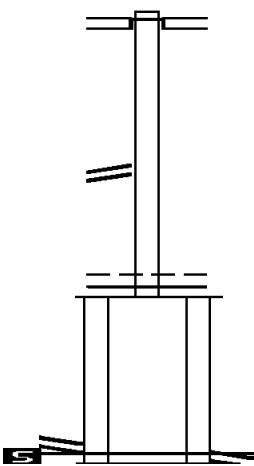
001745 FT
 INTER-AHD PENNSYLVANIA AV
 (BORO)
 CENTER AV
 (SR3093 SEG 0110/0375)

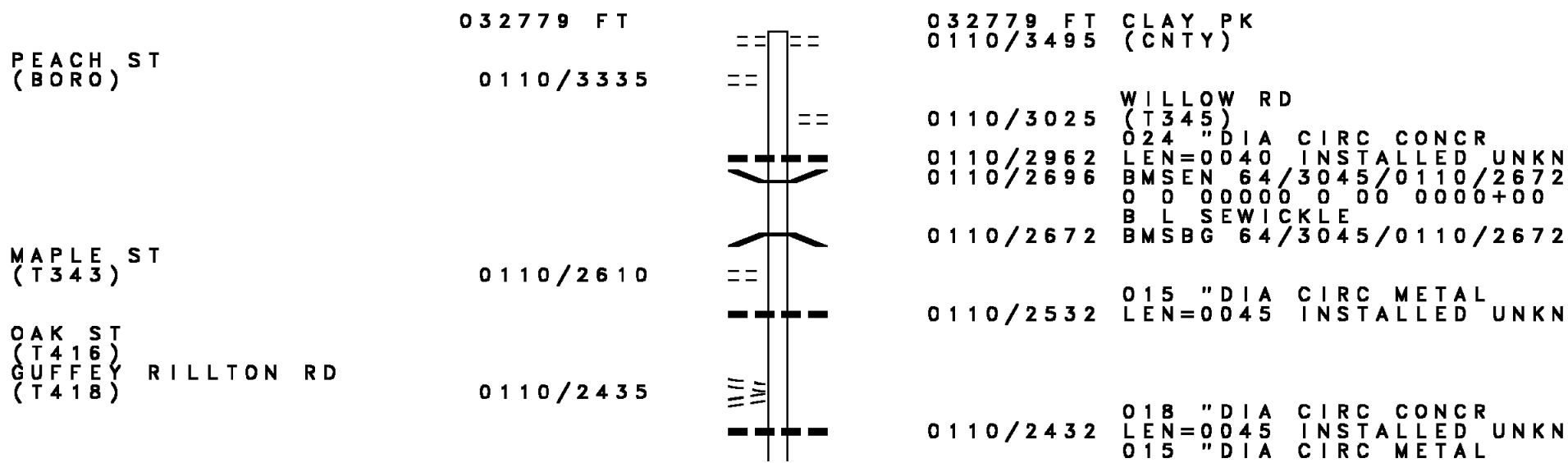
EB ON RAMP SPUR RD
 (SR8034 SEG 0762/0000) 0020/0085
 000145 FT

000145 FT 0 0 00000 0 00 0000+00
 MFC BEGIN = E
 NEW STANTON
 HEMPFIELD T

0 0 00000 0 00 0000+00 000000 FT
 BAIR BL
 (SR3089 SEG 0170/0255)
 NC PENNSYLVANIA AV
 MFC BEGIN = E
 LENGTH(AH 0145 BK 0000) 0011/0000

0020/0000 LENGTH(AH 1600 BK 0145)
 000000 FT 0 0 00000 0 00 0000+00
 NC PENNSYLVANIA AV
 BAIR BL
 (SR3089 SEG 0170/0177)
 MFC BEGIN = E
 0010/0000 LENGTH(AH 0145 BK 0000)





DIR: B TOTAL LEN: 6.208 MI. DIST: 12-5 SR: 3045
 LEFT MUN: SEWICKLEY T RIGHT MUN: SEWICKLEY T

Stationing	Structure	Material	Length	Notes
0110/2289	LEN=0025	INSTALLED	UNKN	
0110/1395	060 " DIA	CIRC METAL	LEN=0030	INSTALLED UNKN
0110/0769	018 " DIA	CIRC CONCR	LEN=0060	INSTALLED UNKN
0110/0663	018 " DIA	CIR PLASTIC	LEN=0040	INSTALLED 2001
0110/0502	018 " DIA	CIRC CONCR	LEN=0030	INSTALLED UNKN
0110/0291	018 " DIA	CIRC CONCR	LEN=0040	INSTALLED UNKN
029284 FT	2 0 64191	0 00 0057+00		
0110/0000	018 " DIA	CIRC CONCR	LEN=0050	INSTALLED UNKN
0100/2381	LENGTH(AH 3495 BK 2650)	018 " DIA	CIRC CONCR	LEN=0035
0100/1300	==			
PINEWOOD RD (T414)				
0100/1218	B L SEWICKLE	STRUCTURE LENGTH 10 FT	BMSID 64/3045/0100/1218	
0100/0456	015 " DIA	CIRC CONCR	LEN=0035	INSTALLED UNKN
026634 FT	2 0 64191	0 00 0030+06		
0100/0000	GREENHILLS RD (T633)	LENGTH(AH 2650 BK 2999)		
0090/2782	018 " DIA	CIRC CONCR	LEN=0030	INSTALLED UNKN
0090/2315	015 " DIA	CIRC CONCR	LEN=0030	INSTALLED UNKN
0090/2055	==			
MARLEY CT (BORO) OGG'S LN (T633)				
0090/1695	==			
0090/1485	SEWICKLEY TWP MUNCIP BL (BORO) LAUFFER LN (PRDR)			
0090/1417	015 " DIA	CIR PLASTIC	LEN=0030	INSTALLED UNKN
0090/0936	018 " DIA	CIRC CONCR	LEN=0035	INSTALLED UNKN
	018 " DIA	CIRC CONCR		

EXTRACT DATE: 12/18/2023
PRINT DATE: 12/21/2023

ROADWAY MANAGEMENT SYSTEM
SLD COUNTY/SR - ANNUAL PRINT

PAGE NUMBER: 922
COUNTY: WESTMORELAND

DIR: B TOTAL LEN: 6.208 MI.
LEFT MUN: SEWICKLEY T

DIST: 12-5 SR: 3045
RIGHT MUN: SEWICKLEY T

2 0 64191 0 00 0000+00 023635 FT
GUFFEY RD
(SR3047 SEG 0030/0000) 0090/0000

0090/0709	LEN=0035	INSTALLED UNKN
0090/0287	018 "DIA CIRC CONCR	LEN=0040 INSTALLED UNKN
023635 FT	DICK STATION RD	(SR3047 SEG 0030/0000)
0090/0000	LENGTH(AH 2999 BK 3037)	B SEWICKLEY
	STRUCTURE LENGTH 9 FT	BMSID 64/3045/0080/2906
0080/2906	018 "DIA CIRC METAL	LEN=0050 INSTALLED UNKN
0080/2688	018 "DIA CIRC METAL	LEN=0042 INSTALLED UNKN
0080/2362	SLEBODNIK RD	(T412)
0080/2005	018 "DIA CIRC METAL	LEN=0080 INSTALLED 2001
0080/1833	018 "DIA CIRC METAL	LEN=0042 INSTALLED UNKN
0080/1212	018 "DIA CIRC METAL	LEN=0100 INSTALLED 2001
0080/0868	MARS HILL RD	(T532)
0080/0560	2 0 64226 0 00 0208+51	FALLS RD
020598 FT	(T533)	LENGTH(AH 3037 BK 2315)
0080/0000	018 "DIA CIRC METAL	LEN=0040 INSTALLED UNKN
0070/2240	036 "DIA CIRC METAL	LEN=0100 INSTALLED 2001
0070/2022	018 "DIA CIRC METAL	LEN=0030 INSTALLED UNKN
0070/1487	018 "DIA CIRC METAL	LEN=0035 INSTALLED UNKN
0070/1136	036 "DIA CIRC METAL	LEN=0085 INSTALLED UNKN
0070/1009	018 "DIA CIRC METAL	LEN=0030 INSTALLED UNKN
0070/0533	018 "DIA CIRC METAL	LEN=0040 INSTALLED UNKN
0070/0182	2 0 64226 0 00 0185+74	048 "DIA CIRC METAL
018283 FT	LEN=0070	INSTALLED UNKN

CROSS ST
(T526) 0080/1485

CROSS ST
(T526) 0080/0630

JK LN
(PRDR) 0070/0990

EXTRACT DATE: 12/18/2023
PRINT DATE: 12/21/2023

ROADWAY MANAGEMENT SYSTEM
SLD COUNTY/SR - ANNUAL PRINT

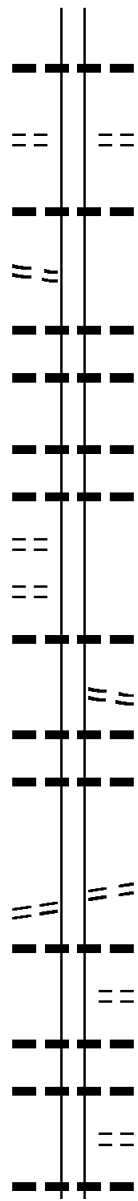
PAGE NUMBER: 921
COUNTY: WESTMORELAND

DIR: B TOTAL LEN: 6.208 MI.
LEFT MUN: SEWICKLEY T

DIST: 12-5 SR: 3045
RIGHT MUN: SEWICKLEY T

DYSON LN
(PRDR)

0060/0850



0070/0000 LENGTH(AH 2315 BK 1890)
030 "DIA CIRC METAL
0060/1506 LEN=0050 INSTALLED UNKN

0060/0850 SLAUGHTER HOLLOW RD
(T342)

2 0 64226 0 00 0167+26 016393 FT
SHANER RD
(T318)

0060/0000

0060/0228 036 "DIA CIRC METAL
016393 FT LEN=0060 INSTALLED 2001

0060/0000 LENGTH(AH 1890 BK 3154)
018 "DIA CIRC METAL

0050/2865 LEN=0030 INSTALLED UNKN
018 "DIA CIRC METAL

0050/2596 LEN=0030 INSTALLED UNKN
018 "DIA CIRC METAL

0050/1921 LEN=0040 INSTALLED UNKN
040 "DIA CIRC CONCR

0050/1597 LEN=0030 INSTALLED UNKN

KUNKLE LN
(T625)
HARVEY LN
(PRDR)

0050/1480

0050/1320

0050/1296 036 "DIA CIRC METAL
LEN=0060 INSTALLED UNKN
WREN LN

0050/1015 (PRDR)
018 "DIA CIRC METAL

0050/0994 LEN=0040 INSTALLED UNKN
024 "DIA CIRC METAL

0050/0601 LEN=0060 INSTALLED UNKN
013239 FT

MIDDLEMISS LN
(PRDR)

0050/0000

013239 FT 2 0 64226 0 00 0135+16
WOLFE LN
(T625)

0050/0000 LENGTH(AH 3154 BK 3484)
018 "DIA CIRC METAL

0040/3446 LEN=0040 INSTALLED UNKN
PONDEROSA LN

0040/3275 (PRDR)
018 "DIA CIRC METAL

0040/3242 LEN=0050 INSTALLED UNKN
012 "DIA CIRC CONCR

0040/2936 LEN=0030 INSTALLED UNKN
KANGAROO HILL RD

0040/2600 (T375)
018 "DIA CIRC METAL

0040/2391 LEN=0065 INSTALLED UNKN

DIR: B TOTAL LEN: 6.208 MI. DIST: 12-5 SR: 3045
 LEFT MUN: SEWICKLEY T RIGHT MUN: SEWICKLEY T

ROAD NAME / ID	START	END	LENGTH	DESCRIPTION	INSTALLATION	STATUS
MCGREWS HILL RD (T348)	0040/1783	0040/1439	0030	018 " DIA	CIRC METAL	UNKN
	0040/1439	0040/1435	0035	018 " DIA	CIRC CONCR	UNKN
	0040/1435			BRADY LN (TWP)		
VAN KIRK RD (T532)	0040/0969	0040/0632	0075	024 " DIA	CIRC METAL	2001
	0040/0632		0030	018 " DIA	CIRC METAL	UNKN
VAN KIRK RD (T532)	009755 FT	009755 FT				
	0040/0000	0040/0000		LENGTH(AH 3484 BK 3500)		
JOE KANSK AV (PRDR)	0030/2661	0030/2620	0035	018 " DIA	CIRC METAL	UNKN
	0030/2620			COOL SPRING RD (T344)		
SCOTT HAVEN RD (T340)	0030/2272		0060	024 " DIA	CIRC METAL	UNKN
	0030/1057	0030/0757	0025	018 " DIA	CIRC CONCR	UNKN
SCOTT HAVEN RD (T340)	0030/0757	0030/0402	0030	018 " DIA	CIRC METAL	UNKN
	006255 FT	006255 FT	0040	024 " DIA	CIRC METAL	UNKN
SCOTT HAVEN RD (T340)	0030/0000	0030/0000		2 0 64226 0 00 0066+34		
	0020/2320	0020/1982	0060	036 " DIA	CIRC METAL	UNKN
SCOTT HAVEN RD (T340)	0020/2320	0020/1982	0060	LENGTH(AH 3500 BK 3040)		
	0020/1982	0020/1622	0030	024 " DIA	CIRC METAL	2001
	0020/1622	0020/1379	0030	018 " DIA	CIRC METAL	UNKN
	0020/1379		0040	018 " DIA	CIRC CONCR	UNKN
			0040	018 " DIA	CIRC CONCR	UNKN
			0040	018 " DIA	CIRC METAL	UNKN
			0040	018 " DIA	CIRC METAL	UNKN

DIR: B TOTAL LEN: 6.208 MI. DIST: 12-5 SR: 3045
 LEFT MUN: SEWICKLEY T RIGHT MUN: SEWICKLEY T

ALMOND ST
(T532)

0020/0145
003215 FT

CHARLES ST
(BORO)

0010/2610

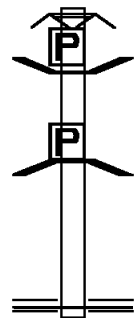
000000 FT

0020/1040	LEN=0040	INSTALLED UNKN
	024 "DIA	CIRC METAL
0020/0470	LEN=0070	INSTALLED UNKN
0020/0127	018 "DIA	CIRC METAL
003215 FT	LEN=0100	INSTALLED UNKN
	20 64226 0 00	0035+33
	CHOPP ST (T318)	
0020/0000	LENGTH(AH 3040 BK 3215)	
	018 "DIA	CIR UNKNOWN
0010/3150	LEN=0070	INSTALLED UNKN
	018 "DIA	CIR UNKNOWN
0010/2833	LEN=0050	INSTALLED UNKN
	015 "DIA	CIRC METAL
0010/2698	LEN=0055	INSTALLED UNKN
0010/2292	024 "DIA	CIRC METAL
	LEN=0058	INSTALLED UNKN
	EIGHTH AV (BORO)	
0010/2150	018"H 01"W	ELLIP METAL
	LEN=0060	INSTALLED UNKN
	060"H 72"W	ELLIP METAL
0010/1784	LEN=0055	INSTALLED UNKN
	018 "DIA	CIRC METAL
0010/1517	LEN=0050	INSTALLED UNKN
	012 "DIA	CIRC METAL
0010/1006	LEN=0050	INSTALLED UNKN
	SEWICKLEY SUTERSVILLE B	
0010/0900	018 "DIA	CIRC METAL
	LEN=0050	INSTALLED UNKN
0010/0797	018 "DIA	CIRC METAL
	LEN=0050	INSTALLED UNKN
0010/0716	018 "DIA	CIRC CONC
	LEN=0001	INSTALLED 2001
0010/0529	THIRD AV (BORO)	
0010/0415	(AAR 145490W)#TRKS 02	
0010/0354	FIRST AV (SR3039 SEG 0070/3261)	
000000 FT	20 64226 0 00	0003+25
	NC MA RS HILL RD	
	INTER-BK DOUGLAS RUN RD (CNTY)	
	MFC BEGIN = D	
0010/0000	LENGTH(AH 3215 BK 0000)	

EXTRACT DATE: 12/18/2023 ROADWAY MANAGEMENT SYSTEM PAGE NUMBER: 918
 PRINT DATE: 12/21/2023 SLD COUNTY/SR - ANNUAL PRINT COUNTY: WESTMORELAND
 DIR: B TOTAL LEN: .087 MI. DIST: 12-5 SR: 3044
 LEFT MUN: HEMPFIELD T RIGHT MUN: HEMPFIELD T

000460 FT

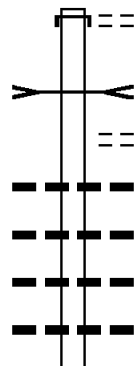
000000 FT



000460 FT BARRICADE
 0010/0460 ROAD CLOSED AHEAD
 0010/0397 BMSEN 64/3044/0010/0370
 BRIDGE POSTED (TONS)
 2 0 00118 0 02 1132+16
 SGL 33 COMB 40
 LITTLE SEWICKLY CREEK
 0010/0370 BMSBG 64/3044/0010/0370
 000000 FT 2 0 00118 0 02 1132+16
 NC BOB COCK LN
 WEST NEWTON ST
 (SRO136 SEG 0290/1925)
 MFC BEGIN = E
 0010/0000 LENGTH(AH 0460 BK 0000)

EXTRACT DATE: 12/18/2023 ROADWAY MANAGEMENT SYSTEM PAGE NUMBER: 917
 PRINT DATE: 12/21/2023 SLD COUNTY/SR - ANNUAL PRINT COUNTY: WESTMORELAND
 DIR: B TOTAL LEN: 1.519 MI. DIST: 12-5 SR: 3043
 LEFT MUN: SOUTH HUNTINGDON T RIGHT MUN: SOUTH HUNTINGDON T

008021 FT



008021 FT
 INTER-AHD APPLES MILLS RD
 (SR3041 SEG 0022/2969)
 (TBK 3041) APPLE MILLS R
 (TWP)
 T SEWICKLEY
 STRUCTURE LENGTH 28 FT
 BMSID 64/3043/0030/3022
 PALMER RD
 (T400)
 018 " DIA CIRC METAL
 LEN=0045 INSTALLED 2002
 018 " DIA CIRC METAL
 LEN=0040 INSTALLED UNKN
 018 " DIA CIRC METAL
 LEN=0030 INSTALLED UNKN
 018 " DIA CIRC METAL
 LEN=0045 INSTALLED 2002

DIR: B TOTAL LEN: 1.519 MI. DIST: 12-5 SR: 3043
 LEFT MUN: SOUTH HUNTINGDON T RIGHT MUN: SOUTH HUNTINGDON T

2 0 64114 0 00 0095+48 004877 FT
 PARKERS RD
 (T511)

SPORTSMAN RD
 (T384) 0020/2265

QUARRY DR
 (TWP) 0020/0138
 002013 FT

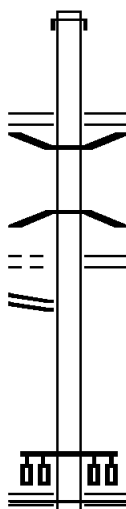
000000 FT

0030/1264	018 " DIA	CIRC METAL	LEN=0025	INSTALLED UNKN
0030/1255	015 " DIA	CIRC METAL	LEN=0040	INSTALLED 2002
0030/0806	018 " DIA	CIRC METAL	LEN=0030	INSTALLED UNKN
0030/0798	015 " DIA	CIRC METAL	LEN=0040	INSTALLED 2002
0030/0492	024 " DIA	CIRC METAL	LEN=0040	INSTALLED 2002
0030/0214	018 " DIA	CIRC METAL	LEN=0060	INSTALLED 2002
004877 FT	CAROLINA	DR	(T507)	
0030/0000	LENGTH(AH	3144 BK 2864)	018 " DIA	CIRC METAL
0020/2825	LEN=0025	INSTALLED UNKN		
0020/1516	018 " DIA	CIRC METAL	LEN=0030	INSTALLED UNKN
0020/0989	015 " DIA	CIR PLASTIC	LEN=0035	INSTALLED 2005
0020/0716	015 " DIA	CIR PLASTIC	LEN=0035	INSTALLED 2005
002013 FT	2 0 64114 0 00 0125+01	015 " DIA	CIR PLASTIC	LEN=0040
0020/0000	LENGTH(AH	2864 BK 2013)	018 " DIA	CIRC METAL
0010/1893	LEN=0030	INSTALLED UNKN		
0010/1223	048 " DIA	CIRC METAL	LEN=0040	INSTALLED UNKN
0010/1102	024 " DIA	CIRC METAL	LEN=0035	INSTALLED UNKN
0010/0562	018 " DIA	CIRC METAL	LEN=0040	INSTALLED UNKN
0010/0550	TRIO LN	(PRDR)		
000000 FT	2 0 64114 0 00 0144+99	NC PL	LUMBER SCHOOL RD	
0010/0000	MAIN ST	(SRO136	SEG 0090/1760)	MFC BEGIN = E
	LENGTH(AH	2013 BK 0000)		

EXTRACT DATE: 12/18/2023 ROADWAY MANAGEMENT SYSTEM PAGE NUMBER: 915
 PRINT DATE: 12/21/2023 SLD COUNTY/SR - ANNUAL PRINT COUNTY: WESTMORELAND

DIR: B TOTAL LEN: .304 MI. DIST: 12-5 SR: 3042
 LEFT MUN: EAST HUNTINGDON T RIGHT MUN: EAST HUNTINGDON T

001607 FT



FROM 8015/0500 SH
 (CONN) 0010/0880
 RAMP D RD
 (SR8015 SEG 0500/0920) 0010/0835
 000000 FT

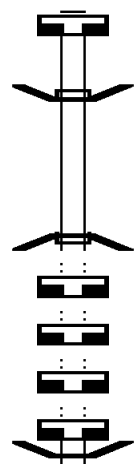
001607 FT
 INTER-AHD WESTEC DR
 0010/1607 (T754)
 RAMP C RD
 (SR8015 SEG 0750/0000)
 RAMP B RD
 (SR8015 SEG 0010/0785)
 0010/1525
 0010/1340 BMS EN 64/3042/0010/1115
 0 0 00000 0 00 0000+00
 SR 0119
 0010/1115 BMSBG 64/3042/0010/1115
 RAMP A RD
 0010/0880 (SR8015 SEG 0250/0000)
 000000 FT 0 0 00000 0 00 0000+00
 NC WESTEC DR
 OLD STANTON RD
 (SR3093 SEG 0040/2595)
 MFC BEGIN = E
 0010/0000 LENGTH(AH 1607 BK 0000)

EXTRACT DATE: 12/18/2023 ROADWAY MANAGEMENT SYSTEM PAGE NUMBER: 914
 PRINT DATE: 12/21/2023 SLD COUNTY/SR - ANNUAL PRINT COUNTY: WESTMORELAND
 DIR: B TOTAL LEN: .590 MI. DIST: 12-5 SR: 3041
 LEFT MUN: SEWICKLEY T RIGHT MUN: SEWICKLEY T

003113 FT

 003099 FT

 003099 FT
 003099 FT
 003099 FT
 003099 FT



003113 FT
 7094/0000 LENGTH(AH 0950 BK 0014)
 INTER-AHD BMSSEN 64/3041/0092/0000
 0092/0014 APPLE MILLS RD (TBK)
 003099 FT (TWP)
 INTER-BK 2 0 64 162 0 01 0 189+63
 APPLE MILLS RD (TBK)
 (TWP)
 KELLY RUN
 BMSBG 64/3041/0092/0000
 S 0092/0000 LENGTH(AH 0014 BK 1675)
 003099 FT
 7090/0000 LENGTH(AH 1675 BK 3139)
 003099 FT
 7080/0000 LENGTH(AH 3139 BK 2449)
 003099 FT
 7070/0000 LENGTH(AH 2449 BK 3259)
 003099 FT
 7062/0000 LENGTH(AH 3259 BK 0130)
 BMSSEN 64/3041/0060/0000

EXTRACT DATE: 12/18/2023
PRINT DATE: 12/21/2023

ROADWAY MANAGEMENT SYSTEM
SLD COUNTY/SR - ANNUAL PRINT

PAGE NUMBER: 913
COUNTY: WESTMORELAND

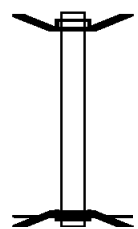
DIR: B TOTAL LEN: .590 MI.
LEFT MUN: SEWICKLEY T

DIST: 12-5 SR: 3041
RIGHT MUN: SEWICKLEY T

		INTER-AHD	APPLE MILLS RD (TBK)
		0060/0130	(TWP)
			SEWICKLEY
002969	FT	0060/0052	SOUTH HUNTINGDON T
		002969	2 0 64 162 0 00 0082+68
		NC AP	APPLE MILLS RD
		INTER-BK	APPLE MILLS RD (TBK)
			(TWP)
			SEWICKLEY CK
		BMSBG 64/3041/0060/0000	
002969	FT	5 0060/0000	LENGTH(AH 0130 BK 3314)
		002969	FT
7050/0000			LENGTH(AH 3314 BK 1588)
002969	FT		
		002969	FT
7040/0000			LENGTH(AH 1588 BK 3163)
002969	FT		
		002969	FT
7030/0000			LENGTH(AH 3163 BK 2969)
002969	FT		
		INTER-AHD	(TBK) APPLE MILLS RD
			(TWP)
		0022/2969	PLUMBER SCHOOL RD
			(SR3043 SEG 0030/3144)
		0022/2323	015 " DIA CIRC METAL
			LEN=0035 INSTALLED UNKN
		0022/2125	015 " DIA CIRC METAL
			LEN=0030 INSTALLED UNKN
		0022/1804	015 " DIA CIRC METAL
			LEN=0030 INSTALLED UNKN
		0022/1601	015 " DIA CIRC METAL
			LEN=0030 INSTALLED UNKN
		0022/1392	018 " DIA CIRC METAL
			LEN=0025 INSTALLED UNKN
		0022/1320	TOWNSHIP T382 RT
			(T382)
		0022/1201	024 " DIA CIRC METAL
			LEN=0025 INSTALLED UNKN
		0022/1003	024 " DIA CIRC METAL
			LEN=0030 INSTALLED UNKN
		0022/0737	015 " DIA CIR PLASTIC
			LEN=0050 INSTALLED 2004
000000	FT	000000	2 0 64 114 0 00 0033+57
		NC PL	PLUMBER SCHOOL RD
		INTER-BK	(TBK) PLUMBER SCHOOL RD
			(TWP)
000000	FT	5 0022/0000	LENGTH(AH 2969 BK 0020)
		000000	FT
7020/0000			LENGTH(AH 0020 BK 3351)
000000	FT		
		000000	FT
7010/0000			LENGTH(AH 3351 BK 0000)

EXTRACT DATE: 12/18/2023 ROADWAY MANAGEMENT SYSTEM PAGE NUMBER: 912
 PRINT DATE: 12/21/2023 SLD COUNTY/SR - ANNUAL PRINT COUNTY: WESTMORELAND
 DIR: B TOTAL LEN: .028 MI. DIST: 12-5 SR: 3040
 LEFT MUN: SOUTH HUNTINGDON T RIGHT MUN: SOUTH HUNTINGDON T

000148 FT
 000000 FT



000148 FT BMS EN 64/3040/0010/0000
 INTER-AHD SMITHTON PK
 0010/0148 (T318)
 000000 FT 2 0 00000 0 00 0000+00
 NC SMITHTON PK
 INTER-BK SMITHTON PK
 (T318)
 SR 0070 EB
 BMSBG 64/3040/0010/0000
 MFC BEGIN = E
 0010/0000 LENGTH(AH 0148 BK 0000)

Street Name	Start Station	End Station	Length (FT)	Material	Year Installed
WATER ST (BORO)	0070/2715	0070/2697	18	CIRC METAL	2003
	0070/2697	0070/2608	89	CIRC CONCR	2003
WATER ST (BORO)	0070/2125	0070/2112	13	CIRC METAL	2003
	0070/2112	0070/1885	227	CIRC CONCR	2003
	0070/1885	0070/1884	1	CIRC CONCR	2003
	0070/1884	0070/1732	152	CIRC CONCR	2003
	0070/1732	0070/1235	497	CIRC CONCR	2003
	0070/1235	0070/1223	12	CIRC CONCR	2003
	0070/1223	0070/0645	578	CIRC CONCR	2003
	0070/0645	0070/0623	22	CIRC CONCR	2003
	0070/0623	0070/0202	421	CIRC METAL	2003
	0070/0202	014545	14545	CIRC METAL	2003

017806 FT MARS HILL RD
 0070/3261 (SR3045 SEG 0010/0223)
 SECOND ST
 (BORO)
 024 " DIA CIRC METAL
 LEN=0030 INSTALLED 2003
 018 " DIA CIRC CONCR
 LEN=0018 INSTALLED 2003
 THIRD ST
 (BORO)
 024 " DIA CIRC METAL
 LEN=0025 INSTALLED 2003
 WALNUT LN
 (BORO)
 018 " DIA CIRC CONCR
 LEN=0010 INSTALLED 2003
 018 " DIA CIRC CONCR
 LEN=0030 INSTALLED 2003
 CHESTNUT ST
 (BORO)
 024 " DIA CIRC CONCR
 LEN=0030 INSTALLED 2003
 SPRUCE ST
 (BORO)
 015 " DIA CIRC CONCR
 LEN=0030 INSTALLED 2003
 012 " DIA CIRC METAL
 LEN=0035 INSTALLED 2003
 014545 FT 2 0 6 4 2 5 8 0 00 0037+74

EXTRACT DATE: 12/18/2023
PRINT DATE: 12/21/2023

ROADWAY MANAGEMENT SYSTEM
SLD COUNTY/SR - ANNUAL PRINT

PAGE NUMBER: 910
COUNTY: WESTMORELAND

DIR: B TOTAL LEN: 3.372 MI.
LEFT MUN: SUTERSVILLE B

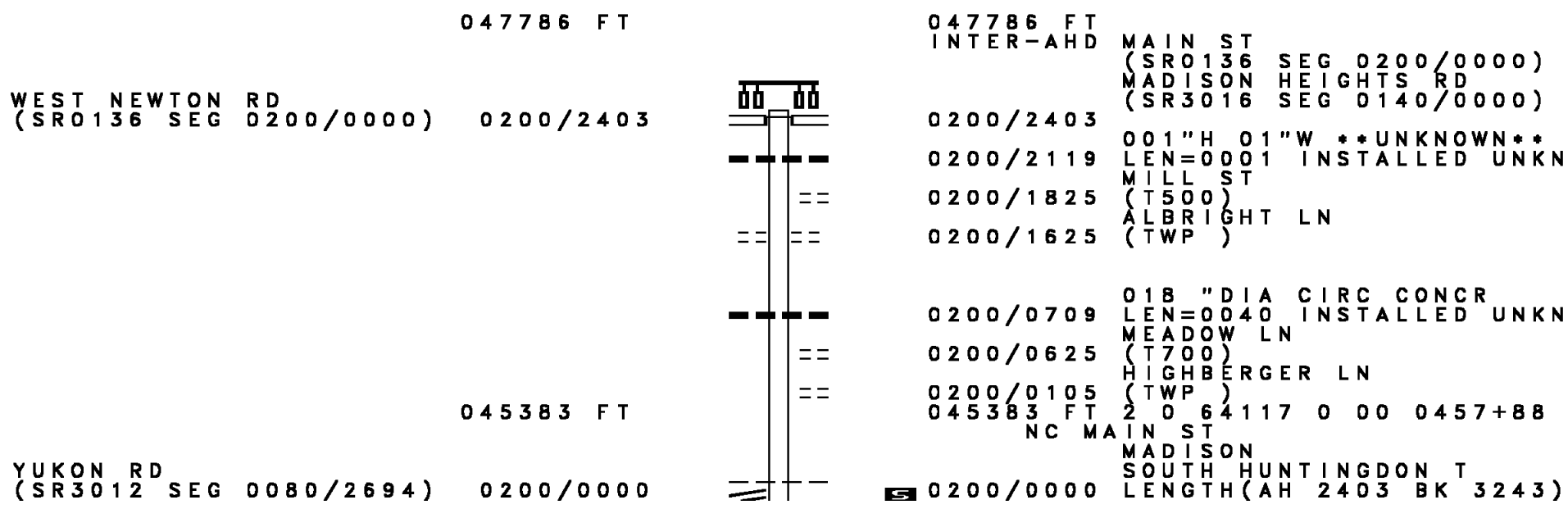
DIST: 12-5 SR: 3039
RIGHT MUN: SUTERSVILLE B

Street Name	Segment ID	Length (FT)	Material / Description
	0070/0000		NC FIRST AV LENGTH (AH 3261 BK 3647)
	0060/3520		(TWP)
	0060/0813		036 " DIA CAST IRON LEN=0030 INSTALLED 2007
	0060/0341		018 " DIA CIR PLASTIC LEN=0100 INSTALLED UNKN
	0060/0340		018 " DIA CIRC METAL LEN=0025 INSTALLED UNKN
010898 FT	010898 FT		2 0 64258 0 00 0075+35
	0060/0000		NC SECOND AV LENGTH (AH 3647 BK 3581)
	0050/3581		RETAINING WALL END BMSID 64/3039/0050/2375
	0050/3482		SUTERSVILLE SEWICKLEY T
	0050/3246		015 " DIA CIRC METAL LEN=0030 INSTALLED 2007
NIXON RD (T347)	0050/2810		
	0050/2714		018 " DIA CIR PLASTIC LEN=0050 INSTALLED 2007
TAFT RD (T351)	0050/2505		
	0050/2375		RETAINING WALL BEGIN BMSID 64/3039/0050/2375
CLEVELAND ST (T353)	0050/2335		
	0050/2238		024 " DIA CAST IRON LEN=0030 INSTALLED 2007
MONROE ST (T355)	0050/2185		
	0050/0788		024 " DIA CAST IRON LEN=0040 INSTALLED UNKN

EXTRACT DATE: 12/18/2023 ROADWAY MANAGEMENT SYSTEM PAGE NUMBER: 909
 PRINT DATE: 12/21/2023 SLD COUNTY/SR - ANNUAL PRINT COUNTY: WESTMORELAND
 DIR: B TOTAL LEN: 3.372 MI. DIST: 12-5 SR: 3039
 LEFT MUN: SEWICKLEY T RIGHT MUN: SEWICKLEY T

Distance (FT)	Stationing	Description
007317 FT	0050/0635	LOWBER RD (SR3016 SEG 0010/0000)
	0050/0104	BMSEN 64/3039/0050/0000
	007317 FT	2 0 64258 0 00 0109+19
		SEWICKLEY CK
		BMSBG 64/3039/0050/0000
	0050/0000	LENGTH(AH 3581 BK 2995)
	0040/1629	018 "DIA CIR PLASTIC LEN=0030 INSTALLED 2007
004322 FT	004322 FT	2 0 64258 0 00 0140+01
		SEWICKLEY
		SOUTH HUNTINGDON T
	0040/0000	LENGTH(AH 2995 BK 3774)
	0030/1935	024 "DIA CIRC METAL LEN=0030 INSTALLED 2007
000548 FT	0030/0136	SOUTH HUNTINGDON
	000548 FT	WEST NEWTON B
		2 0 64258 0 00 0173+94
		018 "DIA CIRC CONCR
		LEN=0025 INSTALLED 2007
		NC ROBERTSON RD
	0030/0000	LENGTH(AH 3774 BK 0548)
	0022/0298	(AAR 145486G)#TRKS 02
BLACKBURN ST (BORO)	0022/0180	
	000000 FT	
	000000 FT	2 0 64258 0 00 0183+26
		NC ROBERTSON ST
		INTER-BK WATER ST
		(TWP)
	0022/0000	LENGTH(AH 0548 BK 1629)
000000 FT	000000 FT	
000000 FT	7020/0000	LENGTH(AH 1629 BK 1604)
	000000 FT	
	7010/0000	LENGTH(AH 1604 BK 0000)

EXTRACT DATE: 12/18/2023 ROADWAY MANAGEMENT SYSTEM PAGE NUMBER: 908
 PRINT DATE: 12/21/2023 SLD COUNTY/SR - ANNUAL PRINT COUNTY: WESTMORELAND
 DIR: B TOTAL LEN: 9.050 MI. DIST: 12-5 SR: 3037
 LEFT MUN: MADISON B RIGHT MUN: MADISON B



047786 FT

WEST NEWTON RD
 (SR0136 SEG 0200/0000) 0200/2403

047786 FT
 INTER-AHD MAIN ST
 (SR0136 SEG 0200/0000)
 MADISON HEIGHTS RD
 (SR3016 SEG 0140/0000)
 0200/2403 001"H 01"W **UNKNOWN**
 0200/2119 LEN=0001 INSTALLED UNKN
 MILL ST
 (T500)
 0200/1825 ALBRIGHT LN
 (TWP)
 0200/1625
 0200/0709 018 "DIA CIRC CONCR
 LEN=0040 INSTALLED UNKN
 MEADOW LN
 (T700)
 0200/0625 HIGHBERGER LN
 (TWP)
 0200/0105
 045383 FT 2 0 64117 0 00 0457+88
 NC MA IN ST
 MADISON
 SOUTH HUNTINGDON T
 0200/0000 LENGTH(AH 2403 BK 3243)

045383 FT

YUKON RD
 (SR3012 SEG 0080/2694) 0200/0000

DIR: B TOTAL LEN: 9.050 MI. DIST: 12-5 SR: 3037
 LEFT MUN: SOUTH HUNTINGDON T RIGHT MUN: SOUTH HUNTINGDON T

Stationing	Notes	Item ID	Description	Material	Status
		0190/3053	TATTOO AL (TWP)		
		0190/2571	015 " DIA	CIRC CONCR	LEN=0035 INSTALLED UNKN
		0190/2545	MAUGHAN LN (TWP)		
		0190/2300	018 " DIA	CIRC CONCR	LEN=0035 INSTALLED UNKN
		0190/2108	SOUTH HUNTINGDON		
		0190/1953	HEMPFIELD T	018 " DIA	CIRC METAL
		0190/1550	HEMPFIELD	018 " DIA	CIRC METAL
		0190/1126	SEWICKLEY T	018 " DIA	CIR PLASTIC
		0190/1089	HEMPFIELD	024 " DIA	CIRC METAL
		0190/0996	HEMPFIELD	018 " DIA	CIRC METAL
		0190/0880	HEMPFIELD	018 " DIA	CIRC METAL
		0190/0057	060 " DIA	CIRC METAL	LEN=0030 INSTALLED UNKN
042140 FT		042140 FT	2 0 64117 0 00 0425+68		
		0190/0000	KECK LN (T921)		
		0180/3505	LENGTH (AH 3243 BK 3843)	018 " DIA	CIRC METAL
		0180/3486	MCGROGAN RD	036 " DIA	CIR PLASTIC
		0180/3475	MCGROGAN RD	018 " DIA	CIRC METAL
MCGROGAN RD (T534)		0180/3450	MCGROGAN RD	018 " DIA	CIRC METAL
		0180/2027	MCGROGAN RD	018 " DIA	CIRC METAL
		0180/1759	MCGROGAN RD	018 " DIA	CIRC METAL
		0180/0520	MCGROGAN RD	018 " DIA	CIR PLASTIC
038297 FT		038297 FT	2 0 64117 0 00 0387+25		

EXTRACT DATE: 12/18/2023
PRINT DATE: 12/21/2023

ROADWAY MANAGEMENT SYSTEM
SLD COUNTY/SR - ANNUAL PRINT

PAGE NUMBER: 906
COUNTY: WESTMORELAND

DIR: B TOTAL LEN: 9.050 MI.
LEFT MUN: SEWICKLEY T

DIST: 12-5 SR: 3037
RIGHT MUN: SEWICKLEY T

Stationing	Description	Stationing	Description
		0180/0000	018" DIA CIRC METAL LEN=0025 INSTALLED UNKN
		0170/2966	018" DIA CIRC METAL LEN=0025 INSTALLED UNKN
		0170/2025	TANGLEWOOD LAKE CAMP RD (PRDR)
		0170/1950	018" DIA CIR PLASTIC LEN=0030 INSTALLED 2001
		0170/1585	018" DIA CIR PLASTIC LEN=0030 INSTALLED UNKN
		0170/0937	015" DIA CIRC METAL LEN=0035 INSTALLED UNKN
035102 FT		035102 FT	2 0 64117 0 00 0355+30 048"H 72"W ELLIP METAL
		0170/0000	LEN=0035 INSTALLED UNKN LENGTH(AH 3195 BK 0735)
034367 FT		034367 FT	0 0 00000 0 00 0000+00 MFC BEGIN = D
		0168/0000	LEN=0035 INSTALLED UNKN LENGTH(AH 0735 BK 0110)
034257 FT		034257 FT	0 0 00000 0 00 0000+00 SEWICKLY - HUNKER
SEWICKLY - HUNKER (TWP) HUNKER RD (SR3014 SEG 0005/0250)	INTER-BK	INTER-BK	HUNKER RD (SR3014 SEG 0005/0350)
LTH AH 000110 BK 000100	0167/0000	0166/0000	LTH AH 000110 BK 000100
	034257 FT	034257 FT	
LTH AH 000100 BK 000070	0167/0000	0166/0000	LTH AH 000100 BK 000070
HUNKER RD (SR3014 SEG 0004/0200)	7165/0000	7164/0000	HUNKER RD (SR3014 SEG 0004/0300)
SEWICKLY - HUNKER (TWP) HUNKER RD (SR3014 SEG 0004/0200)	0163/0070	0162/0070	SEWICKLY - HUNKER (TWP) HUNKER RD (SR3014 SEG 0004/0300)
0 0 00000 0 00 0000+00	034187 FT	034187 FT	0 0 00000 0 00 0000+00
MFC BEGIN = D			MFC BEGIN = D
LENGTH(AH 0070 BK 0750)	0163/0000	0162/0000	LENGTH(AH 0070 BK 0750)
		0160/0195	018" DIA CIRC METAL LEN=0022 INSTALLED UNKN
		0160/0120	SR 0070 EB OP ID 64/0070/0534/2420
033437 FT		033437 FT	2 0 64117 0 00 0321+87 MFC BEGIN = D

DIR: B TOTAL LEN: 9.050 MI. DIST: 12-5 SR: 3037
 LEFT MUN: SEWICKLEY T RIGHT MUN: SEWICKLEY T

RAMP A RD
 (SR8032 SEG 0010/0730)
 SEWICKLEY - WALTZ MILL
 (TWP)

0157/0200

SEWICKLEY - WALTZ MILL
 (TWP)
 FOR SR 3037S TO 3037N
 (CONN)

0157/0115

0 0 00000 0 00 0000+00
 MFC BEGIN = D
 LENGTH(AH 0400 BK 1065)

033037 FT
 0157/0000

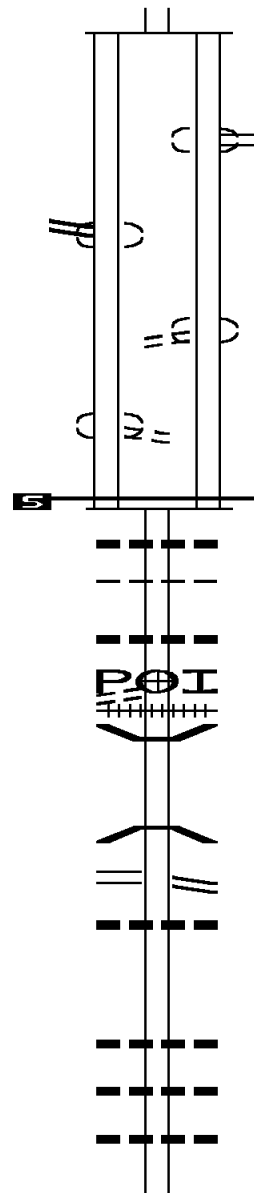
MENASHA RD
 (PRDR)

0154/0190

031972 FT

WYANO WALTZ MILL RD
 (SR3010 SEG 0050/0000)

0150/2996



0160/0000 LENGTH(AH 0750 BK 0400)

RAMP C RD
 (SR8032 SEG 0750/0000)
 SEWICKLEY - WALTZ MILL
 (TWP)

0156/0205

SEWICKLEY - WALTZ MILL
 (TWP)
 FOR SR 3037S TO 3037N
 (CONN)

0156/0120

033037 FT

0 0 00000 0 00 0000+00
 MFC BEGIN = D
 LENGTH(AH 0400 BK 1065)

0156/0000

0154/0829

015 "DIA CIR PLASTIC
 LEN=0004 INSTALLED 2001
 SEWICKLEY

0154/0700

SOUTH HUNTINGDON T
 018 "DIA CIRC METAL
 LEN=0025 INSTALLED UNKN

0154/0285

0154/0190

(APRA) MENASHA CORP
 (AAR 544521U) #TRKS 01
 BMSSEN 64/3037/0154/0000
 2 0 64117 0 00 0291+21

0154/0122

0154/0105

031972 FT

SEWICKLEY CREEK
 BMSBG 64/3037/0154/0000
 LENGTH(AH 1065 BK 3072)
 PITTSBURGH PK

0154/0000

0150/2996

(SR3010 SEG 0050/0000)
 024 "DIA CIRC CONCR
 LEN=0043 INSTALLED UNKN

0150/2969

0150/1721

018 "DIA CIRC CONCR
 LEN=0030 INSTALLED UNKN
 015 "DIA CIRC METAL

0150/1375

LEN=0030 INSTALLED UNKN
 018 "DIA CIRC CONCR
 LEN=0030 INSTALLED UNKN

0150/0925

DIR: B TOTAL LEN: 9.050 MI. DIST: 12-5 SR: 3037
 LEFT MUN: SOUTH HUNTINGDON T RIGHT MUN: SOUTH HUNTINGDON T

Stationing (Left)	Stationing (Right)	Description
028900 FT	028900 FT	2 0 64117 0 00 0291+21
		018 "DIA CIRC CONCR
		LEN=0030 INSTALLED UNKN
	0150/0000	LENGTH(AH 3072 BK 2775)
	0140/2114	018 "DIA CIRC METAL
		LEN=0030 INSTALLED UNKN
	0140/1536	048 "DIA CIRC METAL
		LEN=0030 INSTALLED UNKN
	0140/0537	018 "DIA CIR PLASTIC
		LEN=0040 INSTALLED 2003
026125 FT	026125 FT	2 0 64117 0 00 0263+46
		GRESSLY RD
		(T455)
	0140/0000	LENGTH(AH 2775 BK 2885)
	0130/2772	BMSSEN 64/3037/0130/2750
		0 0 00000 0 00 0000+00
		BR SEWICKLEY
	0130/2750	BMSBG 64/3037/0130/2750
		ROBERTS LN
	0130/2440	(PRDR)
	0130/2338	048 "DIA CIRC METAL
		LEN=0040 INSTALLED UNKN
	0130/1951	018 "DIA CIRC CONCR
		LEN=0389 INSTALLED UNKN
		LIBERTY LN
	0130/1530	(PRDR)
	0130/1371	024 "DIA CIRC METAL
		LEN=0025 INSTALLED UNKN
		ICE LN
	0130/0690	(PRDR)
	0130/0619	018 "DIA CIRC CONCR
		LEN=0025 INSTALLED UNKN
WALTZ DR (T458)	0130/0255	WALTZ DR
		(T458)
023240 FT	023240 FT	2 0 64117 0 00 0234+55
		018 "DIA CIR PLASTIC
		LEN=0100 INSTALLED UNKN
	0130/0000	LENGTH(AH 2885 BK 3433)
		KARABIN PAVSEK LN
	0120/3345	(PRDR)
	0120/3178	018 "DIA CIRC CONCR
		LEN=0040 INSTALLED UNKN
		HILDENBRAND LN
	0120/2620	(PRDR)

2 0 64117 0 00 0200+22 019807 FT
 WEST NEWTON RUFFSDALE R
 (SR0031 SEG 0110/2300) 0120/0000
 019807 FT

DUZYK LN
 (PRDR)

017291 FT

0100/1165

015333 FT

0120/1530	060"H 72"W CONCR ARCH LEN=0043 INSTALLED UNKN
0120/0230	018 "DIA CIR PLASTIC LEN=0025 INSTALLED UNKN
0120/0040	018 "DIA CIRC METAL LEN=0001 INSTALLED UNKN
019807 FT	INTER-BK WEST NEWTON RUFFSDALE R (SR0031 SEG 0110/2300) MFC BEGIN = D
0120/0000	LTH AH 003433 BK 000613
019807 FT	7112/0000 LTH AH 000613 BK 002516
0110/2516	INTER-AHD WEST NEWTON RUFFSDALE R (SR0031 SEG 0120/0000) WEST NEWTON RUFFSDALE R (SR0031 SEG 0120/0000)
0110/2256	036 "DIA CIRC CONCR LEN=0030 INSTALLED UNKN
0110/1654	018 "DIA CIRC CONCR LEN=0030 INSTALLED UNKN
0110/0915	015 "DIA CIRC CONCR LEN=0035 INSTALLED UNKN
017291 FT	017291 FT 2 0 64117 0 00 0174+16 015 "DIA CIRC CONCR LEN=0030 INSTALLED UNKN
0110/0000	LENGTH(AH 2516 BK 1958)
0100/0940	048 "DIA CIRC CONCR LEN=0060 INSTALLED 2001
0100/0822	001"H 01"W **UNKNOWN** LEN=0035 INSTALLED UNKN
0100/0162	018 "DIA CIRC CONCR LEN=0035 INSTALLED UNKN
015333 FT	2 0 64117 0 00 0154+58 MALONE RD (T459)
0100/0000	LENGTH(AH 1958 BK 2077)

Stationing	Structure	Material	Length	Status
0090/1122	015" DIA	CIRC CONCR	LEN=0030	INSTALLED UNKN
0090/1075				
013256 FT	0090/0383	015" DIA	LEN=0030	INSTALLED UNKN
	013256 FT	20 64117 0 00	0133+07	STARTS RD
	0090/0000		LENGTH(AH 2077 BK 3264)	(T387)
	0080/3154	036" DIA	LEN=0030	CIRC CONCR INSTALLED UNKN
	0080/2253	024" DIA	LEN=0050	CIRC METAL INSTALLED UNKN
	0080/1916	015" DIA	LEN=0030	CIRC CONCR INSTALLED UNKN
	0080/1683	015" DIA	LEN=0030	CIRC CONCR INSTALLED UNKN
	0080/1358	024" DIA	LEN=0030	CIRC CONCR INSTALLED UNKN
	0080/0590			SHORTCUT RD (T660)
20 64117 0 00 0100+15	0080/0561	015" DIA	LEN=0035	CIRC CONCR INSTALLED UNKN
FORSYTHE RD (T381)	009992 FT			
0080/0000			LENGTH(AH 3264 BK 3341)	
	0070/1882	018" DIA	LEN=0055	CIRC CONCR INSTALLED UNKN
	0070/1387	012" DIA	LEN=0040	CIRC CONCR INSTALLED UNKN
	0070/0861	012" DIA	LEN=0040	CIRC CONCR INSTALLED UNKN
	0070/0825			HODGES RD (T510)
	0070/0668	012" DIA	LEN=0030	CIRC CONCR INSTALLED UNKN
006651 FT	006651 FT	20 64117 0 00	0066+31	012" DIA CIRC CONCR INSTALLED UNKN

DIR: B TOTAL LEN: 9.050 MI. DIST: 12-5 SR: 3037
 LEFT MUN: SOUTH HUNTINGDON T RIGHT MUN: SOUTH HUNTINGDON T

LUCAS PIPELINE RD
 (T365)

0060/1660

2 0 64117 0 00 0033+34 003349 FT
 KELLY RD
 (T379)

0060/0000

000000 FT

000000 FT

000000 FT

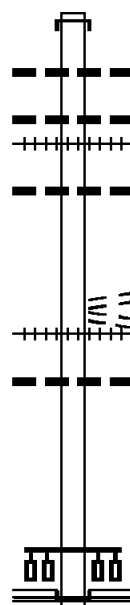
000000 FT

000000 FT

000000 FT

0070/0000	LENGTH(AH 3341 BK 3302)
0060/2633	018 " DIA CIRC CONCR LEN=0035 INSTALLED UNKN
0060/1660	MANN'S RD (T362)
0060/1603	030"H 00"W MULT METAL LEN=0035 INSTALLED UNKN
0060/0699	024 " DIA CIRC CONCR LEN=0025 INSTALLED UNKN
003349 FT	003349 FT
0060/0000	LENGTH(AH 3302 BK 3349)
0050/2631	018 " DIA CIRC CONCR LEN=0050 INSTALLED UNKN
0050/2157	015 " DIA CIRC CONCR LEN=0045 INSTALLED UNKN
0050/1650	012 " DIA CIRC CONCR LEN=0035 INSTALLED UNKN
0050/0267	012 " DIA CIRC CONCR LEN=0040 INSTALLED UNKN
0050/0030	018 " DIA CIRC CONCR LEN=0050 INSTALLED UNKN
000000 FT	2 0 64117 0 00 0000+00 SCOTTDALE SMITHTON RD (SR0981 SEG 0150/0000)
	INTER-BK NC RD OLLING HILLS RD SCOTTDALE SMITHTON RD (SR0981 SEG 0150/0000)
000000 FT	MFC BEGIN = E
000000 FT	0050/0000 LTH AH 003349 BK 000209
000000 FT	000000 FT
000000 FT	7042/0000 LTH AH 000209 BK 003324
000000 FT	000000 FT
000000 FT	7040/0000 LENGTH(AH 3324 BK 3087)
000000 FT	000000 FT
000000 FT	7030/0000 LENGTH(AH 3087 BK 1236)
000000 FT	000000 FT
000000 FT	7020/0000 LENGTH(AH 1236 BK 2529)
000000 FT	000000 FT
000000 FT	7010/0000 LENGTH(AH 2529 BK 0000)

000787 FT



000000 FT

000787 FT AH-FAYETTE (26)
 INTER-AHD KINGVIEW RD
 0010/0787 (SR1042 SEG 0010/0000)
 0010/0734 018" DIA CIRC CONCR
 LEN=0035 INSTALLED 2003
 0010/0534 015" DIA CIRC CONCR
 LEN=0001 INSTALLED 2003
 0010/0329 (AAR 505419H)#TRKS 00
 018"H 17"W UNK PLASTIC
 0010/0264 LEN=0001 INSTALLED 2003
 UPTOGRAPH DR
 (BORO)
 NC BRIDGE ST
 BRIDGE ST
 0010/0188 (BORO)
 0010/0143 (AAR 505418B)#TRKS 01
 018" DIA CIRC METAL
 0010/0098 LEN=0030 INSTALLED 2003
 000000 FT 1 1 01035 1 00 0000+00
 NC PI PITTSBURGH ST
 BROADWAY AV
 (SR0819 SEG 0030/1474)
 INTER-BK PITTSBURGH ST
 (BORO)
 MFC BEGIN = D
 0010/0000 LENGTH(AH 0787 BK 0000)

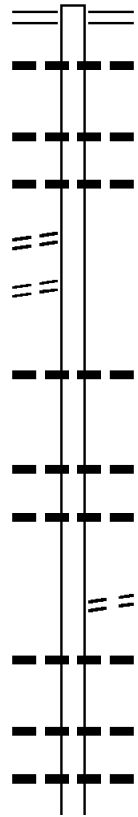
EXTRACT DATE: 12/18/2023 ROADWAY MANAGEMENT SYSTEM PAGE NUMBER: 899
 PRINT DATE: 12/21/2023 SLD COUNTY/SR - ANNUAL PRINT COUNTY: WESTMORELAND
 DIR: B TOTAL LEN: 3.775 MI. DIST: 12-5 SR: 3035
 LEFT MUN: SOUTH HUNTINGDON T RIGHT MUN: SOUTH HUNTINGDON T

PEACH LN
 (PRDR)
 ALBRIGHT RD
 (T367)

019933 FT

0080/0765
 0080/0205
 017509 FT

015432 FT



019933 FT WEST NEWTON RUFFSDALE R
 0080/2424 (SR0031 SEG 0110/1550)
 018 " DIA CIRC METAL
 0080/2418 LEN=0035 INSTALLED UNKN
 024 " DIA CIRC METAL
 0080/1543 LEN=0035 INSTALLED UNKN
 018 " DIA CIRC METAL
 0080/0979 LEN=0030 INSTALLED UNKN
 017509 FT 2 0 64120 0 00 0104+25
 048 " DIA CIRC METAL
 LEN=0040 INSTALLED UNKN
 0080/0000 LENGTH(AH 2424 BK 2077)
 0070/0907 048 " DIA CIRC METAL
 LEN=0045 INSTALLED UNKN
 024 " DIA CIRC METAL
 0070/0456 LEN=0045 INSTALLED UNKN
 015432 FT 2 0 64120 0 00 0083+40
 MCCUNE RD
 (T363)
 0070/0000 LENGTH(AH 2077 BK 3176)
 048 " DIA CIRC METAL
 0060/2673 LEN=0045 INSTALLED UNKN
 015 " DIA CIR PLASTIC
 0060/2055 LEN=0020 INSTALLED 2004
 024 " DIA CIRC METAL
 0060/1793 LEN=0030 INSTALLED UNKN

DIR: B TOTAL LEN: 3.775 MI. DIST: 12-5 SR: 3035
 LEFT MUN: SOUTH HUNTINGDON T RIGHT MUN: SOUTH HUNTINGDON T

BENDIX LN
(PRDR)

0060/0830 ==

012256 FT

012256 FT 2 0 64 120 0 00 0051+55
 048 "DIA CIRC METAL
 LEN=0045 INSTALLED UNKN

5 0060/0000 LENGTH(AH 3176 BK 2617)
 WOHL LN
 (PRDR)

0050/2605 018 "DIA CIRC CONCR
 0050/2117 LEN=0037 INSTALLED UNKN

CHARLIES RD
(T390)

0050/1197 ==

009639 FT

0050/1170 036 "DIA CIRC METAL
 LEN=0035 INSTALLED UNKN

009639 FT 2 0 64 120 0 00 0025+38
 018 "DIA CIRC METAL
 LEN=0030 INSTALLED UNKN
 HUBBY KELLY RD
 (T512)

5 0050/0000 LENGTH(AH 2617 BK 2521)
 018 "DIA CIRC METAL

0040/2344 LEN=0040 INSTALLED UNKN
 0040/1820 018 "DIA CIRC METAL
 LEN=0070 INSTALLED UNKN
 0040/1493 018 "DIA CIRC METAL
 LEN=0040 INSTALLED UNKN



0040/0886 BMS EN 64/3035/0040/0864
 BRIDGE POSTED (TONS)
 2 0 64 120 0 00 0008+50
 SGL 18 COMB 32



0040/0864 BARREN RUN
 BMSBG 64/3035/0040/0864

HOUGH LN
(PRDR)

0040/0850 ==


007118 FT

0040/0547 018 "DIA CIRC METAL
 LEN=0035 INSTALLED UNKN
 0040/0219 018 "DIA CIRC METAL
 LEN=0045 INSTALLED UNKN

0040/0016 018 "DIA CIR PLASTIC
 LEN=0050 INSTALLED UNKN

007118 FT 2 0 64 120 0 00 0000+00
 SCOTTDALE SMITHTON RD
 (SR0981 SEG 0100/0840)

DIR: B TOTAL LEN: 3.775 MI. DIST: 12-5 SR: 3035
 LEFT MUN: SOUTH HUNTINGDON T RIGHT MUN: SOUTH HUNTINGDON T

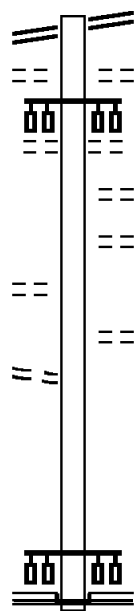


EXTRACT DATE: 12/18/2023 ROADWAY MANAGEMENT SYSTEM PAGE NUMBER: 896
 PRINT DATE: 12/21/2023 SLD COUNTY/SR - ANNUAL PRINT COUNTY: WESTMORELAND
 DIR: B TOTAL LEN: .367 MI. DIST: 12-5 SR: 3034
 LEFT MUN: GREENSBURG C RIGHT MUN: GREENSBURG C

PITTSBURGH ST 001936 FT
 (SR3026 SEG 0050/0000) 0010/1936
 SHEARER ST
 (CITY) 0010/1603

WASHINGTON ST
 (CITY) 0010/0613

MADISON AV
 (CITY) 0010/0305
 000000 FT



001936 FT PITTSBURGH ST
 0010/1936 (SR3026 SEG 0050/0000)
 ALEXANDER AV
 (CITY)
 0010/1603 SPRING AV
 (CITY)

0010/1194 MENOHER WY
 (CITY)
 0010/0988 PAINTER AV
 (CITY)

0010/0789 WASHINGTON ST
 (CITY)

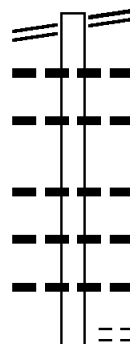
0010/0579 WASHINGTON ST
 (CITY)

000000 FT 1 0 00118 0 03 1319+11
 NC WEST NEWTON ST
 HAMILTON AV
 (SR3103 SEG 0080/0000)

INTER-BK WEST NEWTON ST
 (SR0136 SEG 0370/0965)
 MFC BEGIN = C
 0010/0000 LENGTH(AH 1936 BK 0000)

EXTRACT DATE: 12/18/2023 ROADWAY MANAGEMENT SYSTEM PAGE NUMBER: 895
 PRINT DATE: 12/21/2023 SLD COUNTY/SR - ANNUAL PRINT COUNTY: WESTMORELAND
 DIR: B TOTAL LEN: 2.833 MI. DIST: 12-5 SR: 3033
 LEFT MUN: SOUTH HUNTINGDON T RIGHT MUN: SOUTH HUNTINGDON T

SMITHTON RD 014959 FT
 (SR0981 SEG 0080/0630) 0050/2716



014959 FT	SMITHTON RD
0050/2716	(SR0981 SEG 0080/0630)
0050/2653	018 " DIA CIR PLASTIC
0050/2259	LEN=0040 INSTALLED UNKN
	018 " DIA CIR METAL
	LEN=0040 INSTALLED UNKN
	018 " DIA CIR PLASTIC
0050/1472	LEN=0130 INSTALLED UNKN
	030 " DIA CIR METAL
0050/1232	LEN=0040 INSTALLED UNKN
	018 " DIA CIR PLASTIC
0050/0834	LEN=0050 INSTALLED UNKN
	HORNE RD
0050/0820	(T393)

DIR: B TOTAL LEN: 2.833 MI. DIST: 12-5 SR: 3033
 LEFT MUN: SOUTH HUNTINGDON T RIGHT MUN: SOUTH HUNTINGDON T

Stationing	Description	Material	Length	Notes
012243 FT	0050/0334	036" DIA CIRC METAL	LEN=0035	INSTALLED UNKN
	0050/0191	018" DIA CIRC PLASTIC	LEN=0045	INSTALLED UNKN
	012243 FT	2 0 64 169	0 00 0028+64	
	0050/0000	018" DIA CIRC PLASTIC	LEN=0040	INSTALLED UNKN
		LENGTH(AH 2716 BK 2828)		
	0040/1865	018" DIA CIRC PLASTIC	LEN=0025	INSTALLED UNKN
	0040/1453	018" DIA CIRC PLASTIC	LEN=0040	INSTALLED UNKN
	0040/1164	018" DIA CIRC PLASTIC	LEN=0035	INSTALLED UNKN
HOFFMAN RD (T364) LC TO/FROM T364 RD (CONN)	0040/1150			
	0040/0920			
009415 FT	0040/0628	018" DIA CIRC PLASTIC	LEN=0050	INSTALLED 1966
	0040/0357	036" DIA CIRC METAL	LEN=0160	INSTALLED 1966
	0040/0250	018" DIA CIRC METAL	LEN=0035	INSTALLED UNKN
	0040/0113	012" DIA CIRC CONCR	LEN=0040	INSTALLED UNKN
	009415 FT	2 0 64 169	0 00 0000+00	
		JACOBS CREEK RD		
		(SR3035 SEG 0010/0000)		
	NC STAHL RD			
	0040/0000	MFC BEGIN = E	LENGTH(AH 2828 BK 3518)	
	0030/3375	024" DIA CIRC CONCR	LEN=0025	INSTALLED UNKN
	0030/2019	015" DIA CIRC CONCR	LEN=0025	INSTALLED UNKN
	0030/1612	018" DIA CIRC CONCR	LEN=0025	INSTALLED 2002
	0030/0914	015" DIA CIRC CONCR	LEN=0020	INSTALLED UNKN
	0030/0714	018" DIA CIRC CONCR	LEN=0025	INSTALLED UNKN
005897 FT	005897 FT	2 0 64 122	0 00 0171+29	

EXTRACT DATE: 12/18/2023
PRINT DATE: 12/21/2023

ROADWAY MANAGEMENT SYSTEM
SLD COUNTY/SR - ANNUAL PRINT

PAGE NUMBER: 893
COUNTY: WESTMORELAND

DIR: B TOTAL LEN: 2.833 MI.
LEFT MUN: SOUTH HUNTINGDON T

DIST: 12-5 SR: 3033
RIGHT MUN: SOUTH HUNTINGDON T

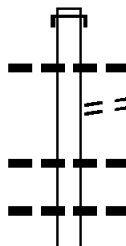
Stationing	Length	Material	Notes
0030/0000	0025	012 " DIA CIRC CONCR	INSTALLED UNKN
0020/2449	0025	015 " DIA CIRC CONCR	INSTALLED UNKN
0020/2250	0030	024 " DIA CIR PLASTIC	INSTALLED UNKN
0020/1996	0040	024 " DIA CIR PLASTIC	INSTALLED UNKN
0020/1445	0030	018 " DIA CIRC METAL	INSTALLED UNKN
0020/1137	0035	048 " DIA CIRC METAL	INSTALLED UNKN
0020/1071	0040	012 " DIA CIRC METAL	INSTALLED UNKN
0020/0857	0040	015 " DIA CIR PLASTIC	INSTALLED 2004
0020/0171	0025	018 " DIA CIRC CONCR	INSTALLED UNKN
003007 FT		2 0 64 122 0 00 0141+26	
0020/0000	0020	018 " DIA CIR PLASTIC	INSTALLED UNKN
0010/1948	0025	015 " DIA CIRC CONCR	INSTALLED UNKN
0010/1490	0025	015 " DIA CIRC CONCR	INSTALLED UNKN
0010/1056	0025	018 " DIA CIRC CONCR	INSTALLED UNKN
0010/0701	0025	018 " DIA CIR PLASTIC	INSTALLED UNKN
0010/0540		R F STEINER ST (TWP)	
0010/0500	0025	015 " DIA CIRC CONCR	INSTALLED UNKN
0010/0066	0040	015 " DIA CIRC CONCR	INSTALLED UNKN
000000 FT		2 0 64 122 0 00 0109+91	
000000 FT		NC JA COBS CREEK RD	
INTER-BK		BANNING RD (SR3029 SEG 0020/0000)	
		RAILROAD ST (SR3029 SEG 0020/0000)	
		MFC BEGIN = D	
0010/0000	0000	012 " DIA CIRC CONCR	INSTALLED UNKN

CHURCH ST
(T415)

0010/0060
000000 FT

EXTRACT DATE: 12/18/2023 ROADWAY MANAGEMENT SYSTEM PAGE NUMBER: 892
 PRINT DATE: 12/21/2023 SLD COUNTY/SR - ANNUAL PRINT COUNTY: WESTMORELAND
 DIR: B TOTAL LEN: 3.302 MI. DIST: 12-5 SR: 3031
 LEFT MUN: SOUTH HUNTINGDON T RIGHT MUN: SOUTH HUNTINGDON T

017436 FT



017436 FT
 INTER-AHD FITZHENRY RD
 0060/2485 (T441)
 0060/2254 018 " DIA CIR PLASTIC
 LEN=0040 INSTALLED UNKN
 SANTA BARBARA RD
 0060/2095 (T417)
 0060/2053 018 " DIA CIR PLASTIC
 LEN=0030 INSTALLED UNKN
 018 " DIA CIR PLASTIC
 0060/1816 LEN=0030 INSTALLED UNKN
 018 " DIA CIR PLASTIC

DIR: B TOTAL LEN: 3.302 MI. DIST: 12-5 SR: 3031
 LEFT MUN: SOUTH HUNTINGDON T RIGHT MUN: SOUTH HUNTINGDON T

014951 FT

011767 FT

---	0060/1651	LEN=0030	INSTALLED UNKN
---	0060/1431	LEN=0030	INSTALLED UNKN
---	0060/1226	LEN=0030	INSTALLED UNKN
---	0060/1073	LEN=0030	INSTALLED UNKN
==	0060/0910	SKYLINE DR (T373)	
---	0060/0742	LEN=0030	INSTALLED UNKN
==	0060/0585	TOWNSHIP AL (TWP)	
---	0060/0582	LEN=0035	INSTALLED UNKN
---	0060/0050	LEN=0037	INSTALLED UNKN
	014951 FT	2 0 64170 0 00 0024+73	
==	0060/0000	LENGTH(AH 2485 BK 3184)	
---	0050/2834	LEN=0035	INSTALLED UNKN
---	0050/2530	LEN=0035	INSTALLED UNKN
---	0050/2015	LEN=0035	INSTALLED UNKN
---	0050/1376	LEN=0037	INSTALLED UNKN
		015 "DIA CIRC METAL	
---	0050/0031	LEN=0025	INSTALLED UNKN
	011767 FT	2 0 64170 0 00 0056+57	
==	0050/0000	REDUCTION RD (T439)	
		LENGTH(AH 3184 BK 2851)	
---	0040/1650	LEN=0025	INSTALLED UNKN
==	0040/1585	GLACIER DR (TWP)	
==	0040/1320	PAINTER KOSER RD (T378)	

DIR: B TOTAL LEN: 3.302 MI. DIST: 12-5 SR: 3031
 LEFT MUN: SOUTH HUNTINGDON T RIGHT MUN: SOUTH HUNTINGDON T

Stationing	Description	Material / Details
008916 FT		008916 FT 2 0 64170 0 00 0085+14 S 0040/0000 LENGTH(AH 2851 BK 3206)
BOLBIRCH LN (PRDR)	0030/2240	==
WILKINSON RD (T405)	0030/1625	==
	0030/1560	078 " DIA CIRC CONCR LEN=0100 INSTALLED UNKN RAMP A RD (SR8026 SEG 0262/0000) RAMP D RD (SR8026 SEG 0272/1425) (APRA) FLYING J TRVL PZ FLYING J TRVL PZ ENTR (PRDR)
	0030/0735	==
	0030/0385	POE
	0030/0243	018 " DIA CIR PLASTIC LEN=0030 INSTALLED UNKN 015 " DIA CIRC METAL LEN=0001 INSTALLED UNKN
005710 FT	005710 FT	2 0 64170 0 00 0117+14 VILLAGE: FITZ HENRY MOTORDROME RD (SR3059 SEG 0010/0000)
	0030/0000	S MFC BEGIN = E LENGTH(AH 3206 BK 3150) SR 0070
	0020/2895	OP ID 64/0070/0484/2195
	0020/2818	015 " DIA CIRC CONCR LEN=0050 INSTALLED 1966 RAMP B RD (SR8026 SEG 0750/0000) RAMP C RD (SR8026 SEG 0010/0745)
	0020/2685	==
SMITHTON TRUCK SERVICE (T408)	0020/2590	==
	0020/2388	024 " DIA CIRC CONCR LEN=0040 INSTALLED 2002 SMITHTON PIKE RD (T318)
	0020/2335	==
	0020/1938	060 " DIA CIRC CONCR LEN=0010 INSTALLED UNKN SMITHTON RUN STRUCTURE LENGTH 11 FT

EXTRACT DATE: 12/18/2023
PRINT DATE: 12/21/2023

ROADWAY MANAGEMENT SYSTEM
SLD COUNTY/SR - ANNUAL PRINT

PAGE NUMBER: 889
COUNTY: WESTMORELAND

DIR: B TOTAL LEN: 3.302 MI.
LEFT MUN: SOUTH HUNTINGDON T

DIST: 12-5 SR: 3031
RIGHT MUN: SOUTH HUNTINGDON T

002560 FT

000000 FT

	0020/1830	BMSID 64/3031/0020/1830
		018 "DIA CIRC CONCR
	0020/1745	LEN=0040 INSTALLED UNKN
		018 "DIA CIRC CONCR
	0020/1622	LEN=0040 INSTALLED UNKN
		018 "DIA CIRC CONCR
	0020/0745	LEN=0001 INSTALLED UNKN
		024 "DIA CIRC CONCR
	0020/0578	LEN=0030 INSTALLED UNKN
		018 "DIA CIRC CONCR
	0020/0292	LEN=0030 INSTALLED UNKN
	002560 FT	1 0 00971 0 00 0024+96
		DUTCH HOLLOW CREEK
		STRUCTURE LENGTH 17 FT
		BMSID 64/3031/0020/0000
	0020/0000	LENGTH(AH 3150 BK 2560)
		018 "DIA CIRC CONCR
	0010/2349	LEN=0035 INSTALLED UNKN
		012 "DIA CAST IRON
	0010/2122	LEN=0030 INSTALLED UNKN
		018 "DIA CAST IRON
	0010/2004	LEN=0025 INSTALLED UNKN
		012 "DIA CAST IRON
	0010/1788	LEN=0025 INSTALLED UNKN
		024 "DIA CIRC CONCR
	0010/1573	LEN=0025 INSTALLED UNKN
		018 "DIA CIRC METAL
	0010/1399	LEN=0030 INSTALLED UNKN
		024 "DIA CIRC CONCR
	0010/0970	LEN=0035 INSTALLED UNKN
		018 "DIA CIRC CONCR
	0010/0270	LEN=0050 INSTALLED UNKN
	0010/0221	BMSSEN 64/3031/0010/0185
		1 0 00971 0 00 0001+74
		DUTCH HOLLOW CREEK
	0010/0185	BMSBG 64/3031/0010/0185
		018 "DIA CIRC CONCR
	0010/0170	LEN=0050 INSTALLED UNKN
		018 "DIA CIRC CONCR
	0010/0050	LEN=0050 INSTALLED UNKN
		018 "DIA CIRC CONCR
	0010/0030	LEN=0050 INSTALLED UNKN
	000000 FT	1 0 00971 0 00 0000+00
		NC F I
		TZ HENRY RD
		SECOND ST
		(SR0981 SEG 0050/0640)
		MFC BEGIN = D
	0010/0000	LENGTH(AH 2560 BK 0000)

EXTRACT DATE: 12/18/2023 ROADWAY MANAGEMENT SYSTEM PAGE NUMBER: 888
PRINT DATE: 12/21/2023 SLD COUNTY/SR - ANNUAL PRINT COUNTY: WESTMORELAND
DIR: B TOTAL LEN: .521 MI. DIST: 12-5 SR: 3030
LEFT MUN: HEMPFIELD T RIGHT MUN: HEMPFIELD T

LINCOLN HW

002305 FT
INTER-AHD

002750 FT
INTER-AHD LINCOLN HW

EXTRACT DATE: 12/18/2023
PRINT DATE: 12/21/2023

ROADWAY MANAGEMENT SYSTEM
SLD COUNTY/SR - ANNUAL PRINT

PAGE NUMBER: 887
COUNTY: WESTMORELAND

DIR: B TOTAL LEN: .521 MI.
LEFT MUN: HEMPFIELD T

DIST: 12-5 SR: 3030
RIGHT MUN: HEMPFIELD T

(SR0030 SEG 0351/0000)
LINCOLN HW
(SR0030 SEG 0351/0000) 0011/1710

SIGN: 4 CHORD TRUSS
BMSID 64/0030/0340/2348 0011/1550

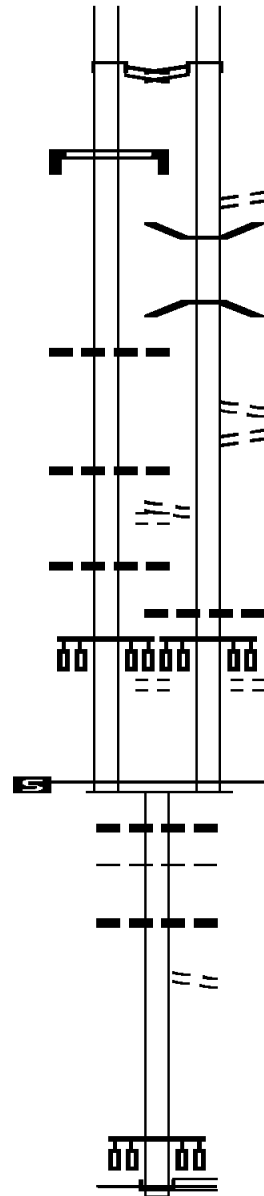
024 "DIA CIRC CONCR
LEN=0015 INSTALLED UNKN 0011/1362

020 "DIA CIRC CONCR
LEN=0001 INSTALLED UNKN 0011/0837
FOR SR 3030E TO 3030W
(CONN) 0011/0809
018 "DIA CIRC CONCR
LEN=0015 INSTALLED UNKN 0011/0611

TRIANGLE DR
(TWP)
1 0 00119 0 00 0058+33 000595 FT
NC PITTSBURGH ST
MFC BEGIN = B
LENGTH(AH 1710 BK 0595) 0011/0000

HEMPFIELD
GREENSBURG C 0004/0519

000000 FT



(SR0030 SEG 0350/0000)
LINCOLN HW
(SR0030 SEG 0350/0000) 0010/2155

0010/1198
0010/1172
0010/1070
SAINT CLAIR WY
(TWP)
BMSEN 64/3030/0010/1070
0 0 00000 0 00 0000+00
SR 0030 EB
BMSBG 64/3030/0010/1070

0010/0610
0010/0530
0010/0500
TOLL HOUSE RD
(T915)
TOLL HOUSE RD
(T915)
FOR SR 3030E TO 3030W
(CONN)

0010/0360
0010/0313
000595 FT
012 "DIA CIR PLASTIC
LEN=0080 INSTALLED UNKN
TRIANGLE DR
(TWP)

0010/0000
0004/0530
1 0 00119 0 00 0058+33
MFC BEGIN = B
LENGTH(AH 2155 BK 0595)
018 "DIA CIRC CONCR
LEN=0010 INSTALLED UNKN

0004/0235
0004/0126
000000 FT
024 "DIA CIRC CONCR
LEN=0030 INSTALLED UNKN
FROM 0130/0342 SH
(CONN)
1 0 00119 0 00 0052+14
NC ST
CLAIR WY
HUMPHREY AV
(SR0130 SEG 0342/0000)

INTER-BK
0004/0000
PITTSBURGH ST
(SR0130 SEG 0342/0000)
MFC BEGIN = B
LENGTH(AH 0595 BK 0000)

Stationing	Description	Stationing	Description
012119 FT		012119 FT	INTER-AHD
PEER ST (SR0981 SEG 0044/0000)			SECOND ST (SR0981 SEG 0044/0000)
0050/2426		0050/2426	PEER ST (BORO)
		0050/2120	CENTER ST (TWP)
		0050/1457	CONVEYOR
		0050/1210	OP ID 64/3029/0050/1457 (AAR 145470K) #TRKS 02
		0050/1044	015 "DIA CIRC CONCR
		0050/0730	018 "DIA CIRC CONCR
		0050/0407	018 "DIA CIR PLASTIC
009693 FT		009693 FT	LEN=0040 INSTALLED UNKN
			2 0 64122 0 00 0024+09
			VILLAGE: SMITHTON
			018 "DIA CIR PLASTIC
			LEN=0040 INSTALLED UNKN
			LENGTH(AH 2426 BK 2771)
			015 "DIA CIR PLASTIC
			LEN=0040 INSTALLED UNKN
			018 "DIA CIR PLASTIC
			LEN=0040 INSTALLED UNKN
			015 "DIA CIRC METAL
			LEN=0001 INSTALLED UNKN
			015 "DIA CIRC CONCR
			LEN=0040 INSTALLED UNKN
			018 "DIA CIR PLASTIC
			LEN=0001 INSTALLED UNKN
			SMITHTON
			SOUTH HUNTINGDON T
			HOFFMAN RD (T364)
			0040/0800
006922 FT		006922 FT	2 0 64122 0 00 0051+69
			036 "DIA CIRC METAL
			LEN=0100 INSTALLED UNKN
			LENGTH(AH 2771 BK 2768)

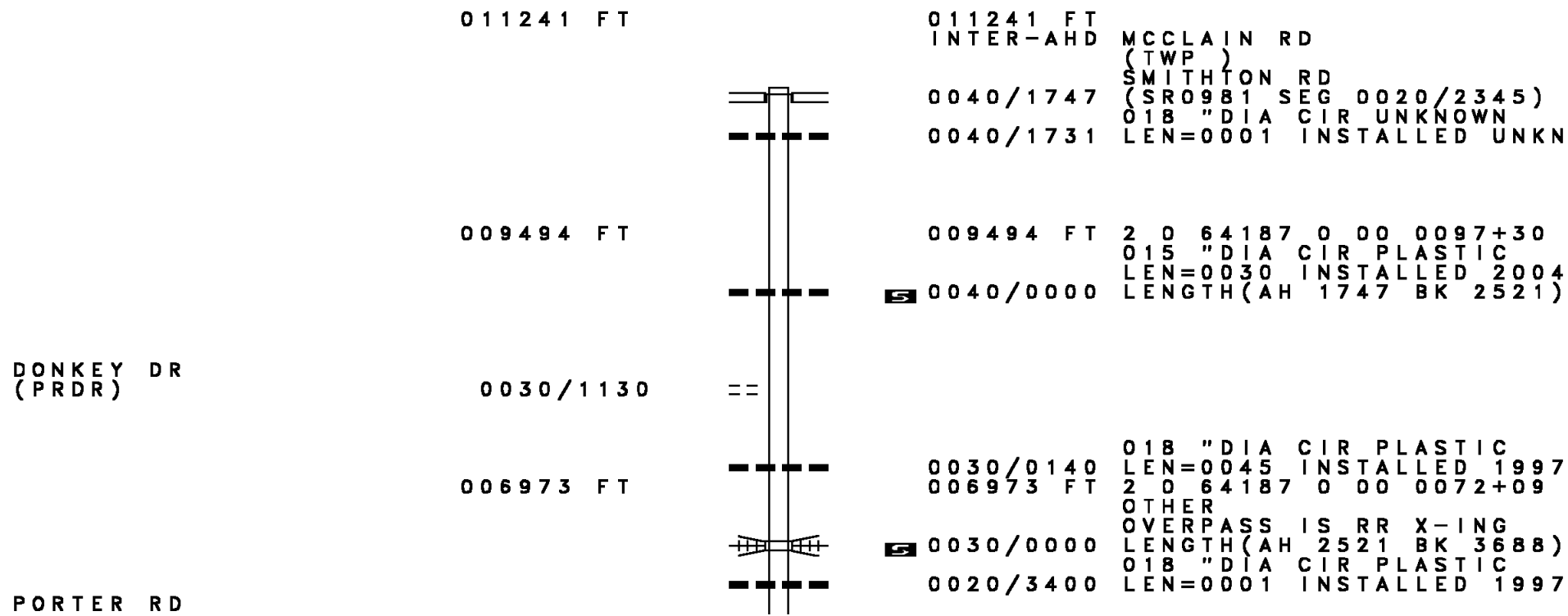
004154 FT

000843 FT

000000 FT

	==	0030/1635	EUREKA HILL RD (T374)
	---	0030/0841	015 " DIA CIRC METAL LEN=0030 INSTALLED UNKN
	---	0030/0530	048 " DIA CIRC METAL LEN=0040 INSTALLED UNKN
		004154 FT	2 0 64 122 0 00 0079+78 018 " DIA CIRC METAL LEN=0030 INSTALLED UNKN
	---	5 0030/0000	NC SE COND ST LENGTH(AH 2768 BK 3311) 018 " DIA CIR PLASTIC
	---	0020/2739	LEN=0035 INSTALLED UNKN
	+++++	0020/2260	(AAR 145466V) #TRKS 02 POST OFFICE RD
	==	0020/2100	(T392) 018 " DIA CIR PLASTIC
	---	0020/1629	LEN=0040 INSTALLED UNKN
	---	0020/1408	018 " DIA CIR PLASTIC LEN=0040 INSTALLED UNKN
	---	0020/1185	018 " DIA CIR PLASTIC LEN=0060 INSTALLED UNKN
	==	0020/0997	EAST LN (TWP)
	---	0020/0564	018 " DIA CIR PLASTIC LEN=0040 INSTALLED UNKN
	==	0020/0560	CHURCH ST (T415)
	---	0020/0210	015 " DIA CIRC METAL LEN=0060 INSTALLED 2000
		000843 FT	2 0 64 122 0 00 0109+91 VILLAGE: JACOBS CREEK
	---	5 0020/0000	NC RA ILROAD ST BARREN RUN RD (SR3033 SEG 0010/0000) LENGTH(AH 3311 BK 0843)
	---	0010/0820	018 " DIA CIR PLASTIC LEN=0040 INSTALLED 2004
	---	0010/0570	018 " DIA CIRC METAL LEN=0030 INSTALLED UNKN
	==	0010/0065	CREEK RD (T311)
		000000 FT	2 0 64 122 7 00 0000+00
	---	5 0010/0000	NC BA ANNING RD INTER-BK BANNING LAYTON RD (SR1002 SEG 0010/0000) MFC BEGIN = D BK-FAYETTE (26) LENGTH(AH 0843 BK 0000)

DIR: B TOTAL LEN: 2.129 MI. DIST: 12-5 SR: 3027
 LEFT MUN: ROSTRAVER T RIGHT MUN: ROSTRAVER T



011241 FT

011241 FT
 INTER-AHD MCCLAIN RD
 (TWP)
 SMITHTON RD
 (SR0981 SEG 0020/2345)
 018 " DIA CIR UNKNOWN
 0040/1747
 0040/1731 LEN=0001 INSTALLED UNKN

009494 FT

009494 FT 2 0 64187 0 00 0097+30
 015 " DIA CIR PLASTIC
 LEN=0030 INSTALLED 2004
 5 0040/0000 LENGTH(AH 1747 BK 2521)

DONKEY DR
 (PRDR)

0030/1130

==

006973 FT

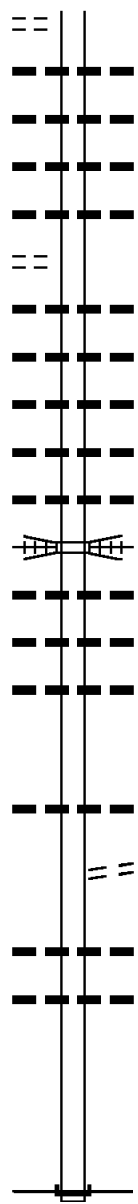
0030/0140 018 " DIA CIR PLASTIC
 LEN=0045 INSTALLED 1997
 006973 FT 2 0 64187 0 00 0072+09
 OTHER
 OVERPASS IS RR X-ING
 5 0030/0000 LENGTH(AH 2521 BK 3688)
 018 " DIA CIR PLASTIC
 0020/3400 LEN=0001 INSTALLED 1997

PORTER RD

DIR: B TOTAL LEN: 2.129 MI. DIST: 12-5 SR: 3027
 LEFT MUN: ROSTRAVER T RIGHT MUN: ROSTRAVER T

(T355)

0020/3355



0020/3342 018 " DIA CIR PLASTIC
 LEN=0001 INSTALLED 1997
 0020/3090 018 " DIA CIR PLASTIC
 LEN=0001 INSTALLED 1997
 0020/2910 048 " DIA CIRC METAL
 LEN=0030 INSTALLED 1997
 0020/2845 048 " DIA CIRC CONCR
 LEN=0030 INSTALLED 1997

FLACK HOLLOW RD
 (TWP)

0020/2795

0020/2753 018 " DIA CIRC OTHER
 LEN=0036 INSTALLED 1997
 0020/2444 015 " DIA CIR PLASTIC
 LEN=0036 INSTALLED 1997
 0020/2200 012 " DIA CIRC CONCR
 LEN=0040 INSTALLED 1997
 0020/1903 015 " DIA CIR PLASTIC
 LEN=0030 INSTALLED 1997
 0020/1681 015 " DIA CIR PLASTIC
 LEN=0045 INSTALLED 1997
 0020/1105 OTHER OVERPASS IS RR X-ING
 0020/0752 018 " DIA CIR PLASTIC
 LEN=0030 INSTALLED 2005
 0020/0240 024 " DIA CIRC CONCR
 LEN=0030 INSTALLED 1997
 0020/0010 024 " DIA CIRC CONCR
 LEN=0025 INSTALLED UNKN
 003285 FT 2 0 64187 0 00 0034+94
 0020/0000 LENGTH(AH 3688 BK 3285)

003285 FT

0010/2654 018 " DIA CIRC CONCR
 LEN=0030 INSTALLED 1997

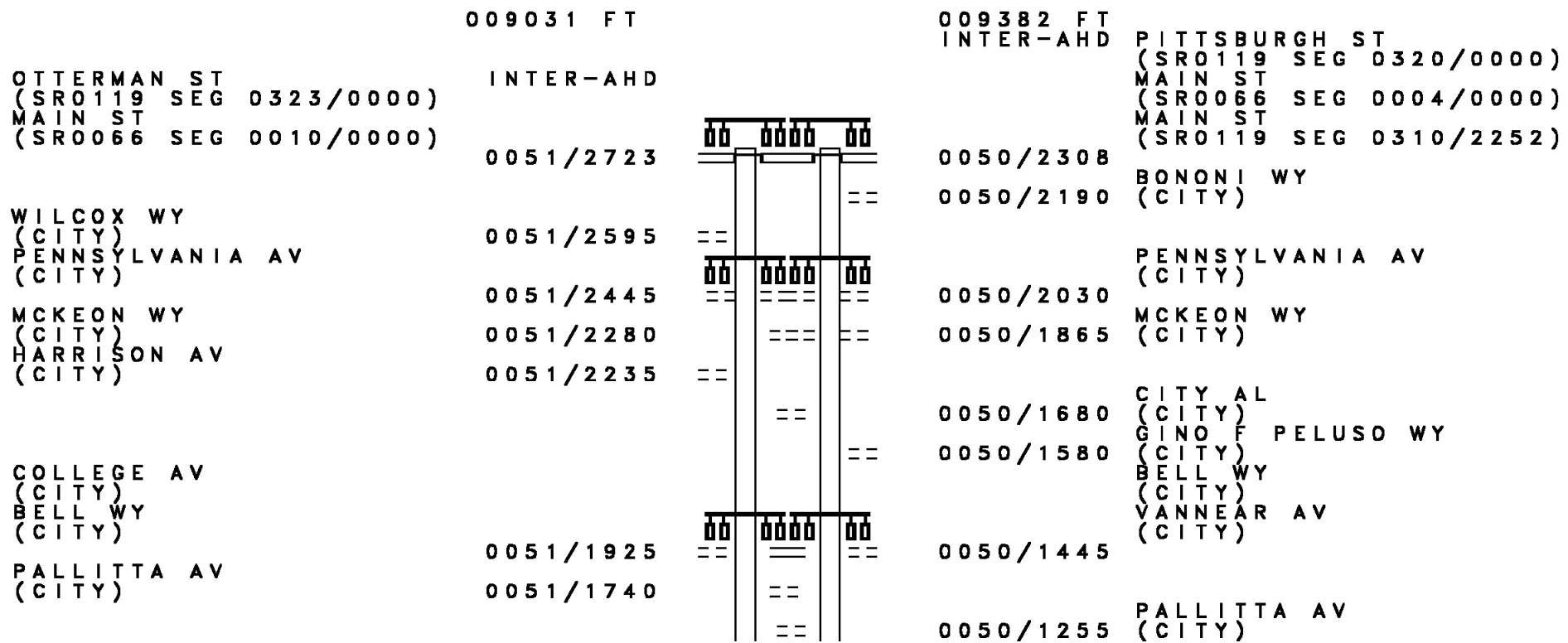
0010/2000 FLORA ST
 (TWP)

0010/1320 015 " DIA CIRC CONCR
 LEN=0033 INSTALLED 2004
 0010/1005 015 " DIA CIRC METAL
 LEN=0050 INSTALLED 2004

000000 FT

000000 FT 2 0 64187 0 00 0000+00
 NC VA N METER RD
 INTER-BK BANNING RD
 (T566)
 MFC BEGIN = D
 0010/0000 LENGTH(AH 3285 BK 0000)

DIR: B TOTAL LEN: 1.777 MI. DIST: 12-5 SR: 3026
 LEFT MUN: GREENSBURG C RIGHT MUN: GREENSBURG C



DIR: B TOTAL LEN: 1.777 MI. DIST: 12-5 SR: 3026
 LEFT MUN: GREENSBURG C RIGHT MUN: GREENSBURG C

Location	Segment ID	Length	Notes
	0050/1200	018" DIA CIRC CONCR	LEN=0040 INSTALLED 2007
	0050/1130		MOORE AV (CITY)
CITY AL (CITY)	0051/1430		
WESTMINISTER AV (CITY)	0051/1175		WESTMINISTER AV (CITY)
	0050/0775		WESTMINISTER AV (CITY)
	0050/0640		MOREY PL (CITY)
CITY AL (CITY)	0051/1000		
CITY AL (CITY)	0051/0985		
CITY AL (CITY)	0051/0825		
KLINES WY (CITY)	0051/0745		KLINES WY (CITY)
CITY AL (CITY)	0051/0715		
	0050/0335		SEMINARY AV (CITY)
MECHLING WY (CITY)	0051/0640		
FOUNDRY ST (CITY)	0051/0475		
GAITHER WY (CITY)	0051/0465		
	0050/0060		OAKLAND AV (CITY)
STOKES AV (CITY)	0051/0370		
DIVISION AV (CITY)	0051/0270		
HAMMER WY (CITY)	0051/0135		
1 0 00120 3 00 0022+75 006308 FT			
SPRING AV (CITY)	0051/0000		007074 FT 1 0 00120 0 04 0732+17
LENGTH(AH 2723 BK 2235)	0050/0000		WEST NEWTON ST (SR3034 SEG 0010/1936)
	0040/2335		GAITHER WY (CITY)
	0040/2085		DIVISION AV (CITY)
DEPOT AV (CITY)	0041/2000		HAMMER WY

DIR: B TOTAL LEN: 1.777 MI. DIST: 12-5 SR: 3026
 LEFT MUN: GREENSBURG C RIGHT MUN: GREENSBURG C

Segment Description	Segment ID	Start Station	End Station	Notes
OVERLY WY (CITY)	0041/1860	0040/1955	0040/1825	(CITY)
WASHINGTON AV (CITY)	0041/1680	0040/1825	0040/1605	SPRING AV (CITY) SPRING AV (CITY)
018 "DIA CIRC CONCR LEN=0037 INSTALLED 2007	0041/1671	0040/1605	0040/1562	DEPOT AV (CITY)
018 "DIA CIRC CONCR LEN=0040 INSTALLED 2007	0041/1562	0040/1562	0040/1525	
CITY AL (CITY)	0041/1525	0040/1525	0040/1430	
018 "DIA CIRC METAL LEN=0040 INSTALLED 2007	0041/1430	0040/1430	0040/1415	
JEFFERSON AV (CITY)	0041/1415	0040/1415	0040/1370	
JEFFERSON AV (CITY)	0041/1370	0040/1370	0040/1215	
CITY AL (CITY)	0041/1215	0040/1215	0040/1210	WASHINGTON AV (CITY) WASHINGTON AV (CITY)
HAMILTON AV (CITY)	0041/1060	0040/1210	0040/1130	FINFROCK WY (CITY)
CITY AL (CITY)	0041/0915	0040/1130	0040/0965	MADISON AV (CITY)
CARPENTER ST (CITY)	0041/0785	0040/0965	0040/0890	018 "DIA CIRC CONCR LEN=0050 INSTALLED 2007
CARPENTER AV	0040/0780	0040/0890	0040/0860	JEFFERSON AV (CITY)
		0040/0860	0040/0780	018 "DIA CIRC CONCR LEN=0015 INSTALLED 2007

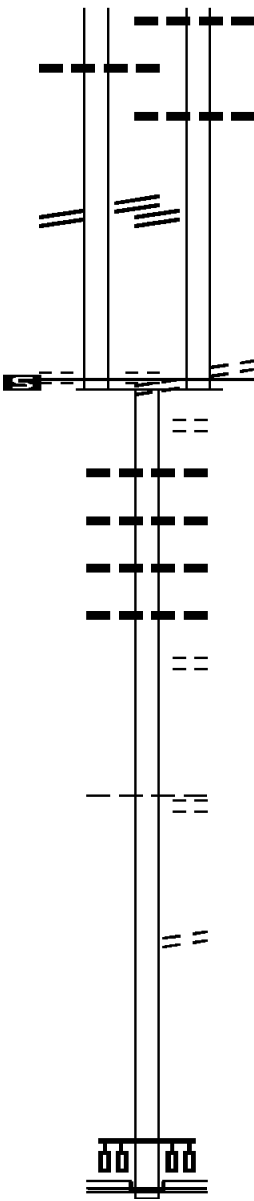
DIR: B TOTAL LEN: 1.777 MI. DIST: 12-5 SR: 3026
 LEFT MUN: GREENSBURG C RIGHT MUN: GREENSBURG C

Segment Description	Segment ID	Start Station	End Station	Length	Notes
(CITY)	0041/0755				
HAMILTON AV (SR3103 SEG 0080/1953) HAMILTON AV (CITY)					
CITY AL (CITY)	0041/0545				
GREENSBURG HEMPFIELD T	0040/0595				
LINCOLN ST (TWP)	0041/0420				
FELICE WY (CITY)	0040/0510				
018 "DIA CIRC CONCR LEN=0037 INSTALLED 2007	0041/0290				
CITY AL (CITY)	0040/0395				
018 "DIA CIRC CONCR LEN=0030 INSTALLED UNKN	0041/0165				
CARPENTER ST (CITY)	0040/0215				
ZELLERS ST (TWP) TO ZELLERS ST (CONN)	0041/0080				
GREENSBURG HEMPFIELD T	0041/0064				
1 0 00120 3 00 0000+00	004073 FT				
RAMP A RD (SR8004 SEG 0250/0000) LENGTH(AH 2235 BK 0797)	0041/0000				
018 "DIA CIRC CONCR LEN=0126 INSTALLED 2007	0040/0040				
1 0 00120 0 04 0708+58	004703 FT				
JAMES ST (CITY)	0040/0000				
LENGTH(AH 2371 BK 1427) GARFIELD ST (TWP) FROM ZELLERS ST (CONN)	0030/1185				
018 "DIA CIRC CONCR LEN=0030 INSTALLED 2007	0030/0847				
TO ZELLERS ST (CONN)	0030/0820				
018 "DIA CIRC CONCR LEN=0047 INSTALLED 2007	0031/0797				
SR 0030 OP ID 64/0030/0270/1535 NC OTTERMAN ST					
018 "DIA CIRC CONCR LEN=0307 INSTALLED 2007	0031/0444				
SR 0030 OP ID 64/0030/0270/1535 NC PITTSBURGH ST					
024 "DIA CIRC CONCR					

DIR: B TOTAL LEN: 1.777 MI. DIST: 12-5 SR: 3026
 LEFT MUN: HEMPFIELD T RIGHT MUN: HEMPFIELD T

018 "DIA CIRC METAL
 LEN=0160 INSTALLED 2007 0031/0215

RAMP B RD
 (SR8004 SEG 0010/0635)
 RAMP B RD
 (SR8004 SEG 0010/0635) 0031/0055
 1 0 00120 0 04 0693+38 003276 FT
 FROM 8004/0010 SH
 (CONN)
 WESTVIEW AV
 (T814)
 MFC BEGIN = B
 LENGTH(AH 0797 BK 1519) 0031/0000



0030/0457 LEN=0001 INSTALLED 2007

0030/0147 048 "DIA CIRC CONCR
 LEN=0001 INSTALLED 2007

0030/0110 RAMP B RD
 (SR8004 SEG 0010/0715)
 003276 FT 1 0 00120 0 04 0692+58

WESTVIEW DR
 (T814)
 FROM 8004/0010 SH
 (CONN)
 MFC BEGIN = B
 LENGTH(AH 1427 BK 1519)
 CLAREMONT DR ET
 (T648)

0020/1325 018 "DIA CIRC CONCR
 LEN=0001 INSTALLED 2007
 0020/1285 018 "DIA CIRC CONCR
 LEN=0001 INSTALLED 2007
 0020/1093 018 "DIA CIRC CONCR
 LEN=0001 INSTALLED 2007
 0020/0882 018 "DIA CIRC CONCR
 LEN=0050 INSTALLED 2007
 0020/0676 018 "DIA CIR UNKNOWN
 LEN=0001 INSTALLED 2007

001757 FT

0020/0400 MOUNT ODIN DR
 (TWP)
 001757 FT 1 0 00120 0 04 0678+00
 MOUNT ODIN PARK DR
 (T791)
 HEMPFIELD
 GREENSBURG C
 LENGTH(AH 1519 BK 1757)

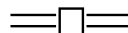
0010/0175 MT ODEN PARK RD
 (T791)
 000000 FT 1 0 00120 0 03 0662+49
 NC TO LLGATE HILL RD
 LINCOLN HW
 (SR0030 SEG 0260/0000)
 (SR0030 SEG 0261/0000)

000000 FT

INTER-BK GREENGATE RD
 (SR4002 SEG 0010/0000)
 MFC BEGIN = B
 0010/0000 LENGTH(AH 1757 BK 0000)

EXTRACT DATE: 12/18/2023 ROADWAY MANAGEMENT SYSTEM PAGE NUMBER: 877
PRINT DATE: 12/21/2023 SLD COUNTY/SR - ANNUAL PRINT COUNTY: WESTMORELAND
DIR: B TOTAL LEN: 3.376 MI. DIST: 12-5 SR: 3025
LEFT MUN: WEST NEWTON B RIGHT MUN: WEST NEWTON B

017824 FT



017824 FT MAIN ST
0060/3339 (SR0136 SEG 0050/1360)

DIR: B TOTAL LEN: 3.376 MI. DIST: 12-5 SR: 3025
 LEFT MUN: WEST NEWTON B RIGHT MUN: WEST NEWTON B

STREET NAME	START POINT	END POINT	DESCRIPTION
ATOMIC ST (BORO)	0060/3220	0060/3202	024 " DIA CIRC METAL LEN=0006 INSTALLED UNKN
ALLISON ST (BORO)	0060/2795	0060/2563	015 " DIA CIRC METAL LEN=0030 INSTALLED UNKN
HILAND ST (BORO)	0060/2555	0060/2405	018 " DIA CIRC CONCR LEN=0035 INSTALLED UNKN
DENNY ST (BORO)	0060/2295	0060/2258	015 " DIA CIR UNKNOWN LEN=0095 INSTALLED UNKN
		0060/1845	012 " DIA CIRC CONCR LEN=0030 INSTALLED UNKN
		0060/1519	015 " DIA CIRC CONCR LEN=0030 INSTALLED UNKN
LOCUST ST (BORO)	0060/1505	0060/1389	018 " DIA CIRC METAL LEN=0040 INSTALLED 2001
		0060/1119	018 " DIA CIRC METAL LEN=0030 INSTALLED UNKN
		0060/0864	BMSSEN 64/3025/0060/0849 2 0 64 121 0 01 0158+18 T YOUGHIOGHE
		0060/0849	BMSBG 64/3025/0060/0849 PEMBERTON PL
		0060/0705	(BORO) KENSINGTON CT
	014485 FT	0060/0370	(BORO)
		014485 FT	2 0 64 121 0 01 0150+00 ROBLAN DR (BORO)
		0060/0000	LENGTH (AH 3339 BK 2458)
		0050/2380	BMSSEN 64/3025/0050/2366 2 0 64 121 0 01 0148+76 T YOUGHIOGHE
		0050/2366	BMSBG 64/3025/0050/2366
		0050/2102	018 " DIA CIRC METAL LEN=0030 INSTALLED UNKN
		0050/1870	ORR RD (BORO)
		0050/1731	018 " DIA CAST IRON LEN=0030 INSTALLED UNKN
		0050/1254	WEST NEWTON ROSTRAVER T

DIR: B TOTAL LEN: 3.376 MI. DIST: 12-5 SR: 3025
 LEFT MUN: WEST NEWTON B RIGHT MUN: WEST NEWTON B

Stationing	Material	Length	Description
012027 FT	0050/0553	018"	DIA CIRC METAL
	012027 FT	LEN=0035	INSTALLED UNKN
		2 0 64121 0 01	0124+72
			422 VERNON DR
			(PRDR)
	0050/0000		LENGTH(AH 2458 BK 3721)
	0040/2086	012"	DIA CIRC CONCR
		LEN=0040	INSTALLED UNKN
	0040/1502	015"	DIA CIR PLASTIC
		LEN=0040	INSTALLED 2007
	0040/1192	018"	DIA CIR PLASTIC
		LEN=0030	INSTALLED UNKN
	0040/0984	018"	DIA CIRC METAL
		LEN=0036	INSTALLED UNKN
	0040/0907	018"	DIA CIR PLASTIC
		LEN=0036	INSTALLED UNKN
			ROLLING HILL FARM DR
			(PRDR)
	0040/0665	030"	DIA CIRC METAL
		LEN=0045	INSTALLED UNKN
008306 FT	008306 FT	2 0 64121 0 01	0088+01
			018" DIA CIR PLASTIC
		LEN=0035	INSTALLED UNKN
			WILLOWBROOK RD
			(T437)
	0040/0000		LENGTH(AH 3721 BK 2814)
	0030/2743	018"	DIA CIR PLASTIC
		LEN=0033	INSTALLED UNKN
	0030/2307	018"	DIA CIR PLASTIC
		LEN=0040	INSTALLED UNKN
			COUNTRY DR
			(TWP)
	0030/2045	024"	DIA CIRC METAL
		LEN=0033	INSTALLED UNKN
	0030/1798	015"	DIA CIRC CONCR
		LEN=0001	INSTALLED UNKN
	0030/1404		PARKVIEW RD
			(TWP)
	0030/1217	018"	DIA CIRC METAL
		LEN=0035	INSTALLED UNKN
	0030/1062	018"	DIA CIRC METAL
		LEN=0036	INSTALLED UNKN
	0030/0934	015"	DIA CIR PLASTIC
		LEN=0030	INSTALLED 1999

WILLOWBROOK RD
(T437)

DIR: B TOTAL LEN: 3.376 MI. DIST: 12-5 SR: 3025
 LEFT MUN: ROSTRAVER T RIGHT MUN: ROSTRAVER T

GALILEO DR
 (PRDR)

0030/0395

==

005492 FT

==

0030/0114
 005492 FT

BIRCH DR
 (TWP)
 2 0 64 121 0 01 0059+68
 018 "DIA CIR PLASTIC
 LEN=0020 INSTALLED 2007
 LENGTH(AH 2814 BK 2616)

5 0030/0000

SPRING GROVE BL
 (TWP)

0020/1857

==

==

0020/1999
 0020/1857

020 "DIA CIR CONCR
 LEN=0033 INSTALLED UNKN
 SPRING GROVE BL
 (TWP)
 020 "DIA CIR CONCR
 LEN=0075 INSTALLED UNKN
 036 "DIA CIR METAL
 LEN=0070 INSTALLED UNKN
 SONTINO DR
 (TWP)

0020/1375

==

002876 FT

==

0020/0679
 002876 FT

EDGEWOOD LN
 (PRDR)
 2 0 64 121 0 01 0033+52
 CEDAR CREEK RD
 (T332)
 LENGTH(AH 2616 BK 2876)
 018 "DIA CIR PLASTIC
 LEN=0024 INSTALLED UNKN

5 0020/0000

==

0010/2770

ELLA DR
 (TWP)

0010/0160

==

==

0010/1524

015 "DIA CIR METAL
 LEN=0025 INSTALLED UNKN
 015 "DIA CIR CONCR
 LEN=0040 INSTALLED UNKN

0010/0782

==

0010/0050

018 "DIA CIR METAL
 LEN=0040 INSTALLED UNKN
 ELIZ PERRYOPOLIS RD
 (SR0051 SEG 0090/0490)
 2 0 64 121 0 00 0000+00
 NC VERNON DR
 ELIZ PERRYOPOLIS RD
 (SR0051 SEG 0091/0490)
 MFC BEGIN = D

000000 FT

==

==

000000 FT

5 0010/0000

LENGTH(AH 2876 BK 0000)

DIR: B TOTAL LEN: 1.563 MI. DIST: 12-5 SR: 3024
 LEFT MUN: NORTH HUNTINGDON T RIGHT MUN: NORTH HUNTINGDON T

Segment	Start Station	End Station	Length	Description
LINCOLN HW (SR0030 SEG 0051/0470) (SR0030 SEG 0050/0435)	0030/3310	0030/3310	008251 FT	LINCOLN HW (SR0030 SEG 0051/0470) (SR0030 SEG 0050/0435)
	0030/3141	0030/3141		018 " DIA CIRC CONCR LEN=0129 INSTALLED 2003
	0030/2990	0030/2990		018 " DIA CIRC METAL LEN=0104 INSTALLED 2003
	0030/2800	0030/2800		RETAINING WALL END BMSID 64/3024/0030/2700
	0030/2700	0030/2700		RETAINING WALL BEGIN BMSID 64/3024/0030/2700
	0030/2436	0030/2436		018 " DIA CIRC CONCR LEN=0104 INSTALLED UNKN
	0030/2313	0030/2313		018 " DIA CIR PLASTIC LEN=0040 INSTALLED UNKN
	0030/2245	0030/2245		RETAINING WALL END BMSID 64/3024/0030/2125
	0030/2125	0030/2125		RETAINING WALL BEGIN BMSID 64/3024/0030/2125
MARBURY DR (TWP)	0030/1010	0030/1010		CORNWELL DR (TWP)
	0030/0662	0030/0662		018 " DIA CIRC METAL LEN=0269 INSTALLED 2003
	0030/0379	0030/0379		018 " DIA CIRC METAL LEN=0003 INSTALLED 2003
ORMSBY DR (TWP)	0030/0235	0030/0235		018 " DIA CIRC CONCR LEN=0176 INSTALLED 2003
	004941 FT	004941 FT	004941 FT	20 64252 0 00 0049+75 629 COLONIAL MANOR DR (PRDR)
	0030/0000	0030/0000		FIVE PINES RD (TWP)
	0020/1959	0020/1959		LENGTH(AH 3310 BK 2421) 018 " DIA CIRC METAL
	0020/1473	0020/1473		LEN=0030 INSTALLED 2003 018 " DIA CIRC METAL LEN=0045 INSTALLED 2003

DIR: B TOTAL LEN: 1.563 MI. DIST: 12-5 SR: 3024
 LEFT MUN: NORTH HUNTINGDON T RIGHT MUN: NORTH HUNTINGDON T

NIAGARA DR
 (TWP)

0020/0635

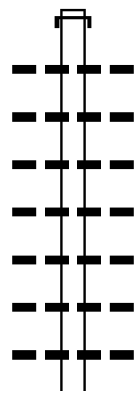
002520 FT

000000 FT

---	0020/1180	018 " DIA CIRC METAL LEN=0045 INSTALLED 2003
---	0020/0942	018 " DIA CIRC METAL LEN=0025 INSTALLED 2003
---	0020/0672	018 " DIA CIRC METAL LEN=0030 INSTALLED 2003
==	0020/0337	024 " DIA CIRC METAL LEN=0191 INSTALLED 2003 PARKER DR
==	0020/0080	(TWP)
---	0020/0057	024 " DIA CIRC METAL LEN=0045 INSTALLED 2003
---	0020/0017	BMSSEN 64/3024/0020/0000
---	002520 FT	2 0 64252 0 00 0025+30 B LONG RUN
---	0020/0000	BMSBG 64/3024/0020/0000 LENGTH(AH 2421 BK 2520)
---	0010/1450	018 " DIA CIRC CONCR LEN=0040 INSTALLED 2003 RETAINING WALL END
---	0010/1388	BMSID 64/3024/0010/1340
---	0010/1350	018 " DIA CIRC CONCR LEN=0040 INSTALLED 2003 RETAINING WALL BEGIN
---	0010/1340	BMSID 64/3024/0010/1340
---	0010/1179	018 " DIA CIRC METAL LEN=0040 INSTALLED UNKN RETAINING WALL END
---	0010/0820	BMSID 64/3024/0010/0760 RETAINING WALL BEGIN
---	0010/0760	BMSID 64/3024/0010/0760
---	0010/0684	BMSSEN 64/3024/0010/0663 2 0 64252 0 00 0006+57 BRANCH OF LONG RUN
---	0010/0663	BMSBG 64/3024/0010/0663 PARKER DR
==	0010/0610	(TWP)
---	0010/0420	024 " DIA CIR PLASTIC LEN=0028 INSTALLED 2003
---	000000 FT	2 0 64252 0 00 0000+00
---	INTER-BK	OLONIAL MANOR RD STEWARTSVILLE HOLLOW RD (SR2022 SEG 0020/1221)
---	0010/0000	MFC BEGIN = D BK-ALLEGHENY (02) LENGTH(AH 2520 BK 0000)

EXTRACT DATE: 12/18/2023 ROADWAY MANAGEMENT SYSTEM PAGE NUMBER: 871
 PRINT DATE: 12/21/2023 SLD COUNTY/SR - ANNUAL PRINT COUNTY: WESTMORELAND
 DIR: B TOTAL LEN: 1.413 MI. DIST: 12-5 SR: 3023
 LEFT MUN: ROSTRAVER T RIGHT MUN: ROSTRAVER T

007460 FT



007460 FT	MARGARET ST
INTER-AHD	(TWP)
0030/3066	015 " DIA CIRC METAL
0030/2702	LEN=0040 INSTALLED UNKN
0030/2511	015 " DIA CIRC METAL
0030/2391	LEN=0030 INSTALLED UNKN
0030/1955	018 " DIA CIRC METAL
0030/1576	LEN=0030 INSTALLED UNKN
0030/1251	015 " DIA CIR PLASTIC
0030/1058	LEN=0035 INSTALLED UNKN
	015 " DIA CIR PLASTIC
	LEN=0035 INSTALLED UNKN
	018 " DIA CIR PLASTIC
	LEN=0030 INSTALLED UNKN
	018 " DIA CIRC CONCR
	LEN=0030 INSTALLED UNKN

DIR: B TOTAL LEN: 1.413 MI. DIST: 12-5 SR: 3023
 LEFT MUN: ROSTRAVER T RIGHT MUN: ROSTRAVER T

LANTERN LN
 (PRDR)

004394 FT

0020/1405

002754 FT

000000 FT

0030/0391	018 " DIA CIRC CONCR
004394 FT	LEN=0035 INSTALLED 2001
	2 0 64087 0 00 0030+71
	012 " DIA CIRC METAL
	LEN=0030 INSTALLED UNKN
	LENGTH(AH 3066 BK 1640)
0020/1377	BMS EN 64/3023/0020/1333
	2 0 64087 0 00 0034+28
	POLLACK RUN
0020/1333	BMSBG 64/3023/0020/1333
	018 " DIA CIR PLASTIC
0020/1252	LEN=0045 INSTALLED UNKN
	048 " DIA CIRC METAL
0020/0562	LEN=0025 INSTALLED UNKN
	018 " DIA CIR PLASTIC
0020/0350	LEN=0030 INSTALLED UNKN
	TROUP RD
0020/0088	(T509)
0020/0046	BMS EN 64/3023/0020/0000
002754 FT	2 0 64087 0 00 0047+49
	POLLOCK RUN
	BMSBG 64/3023/0020/0000
	LENGTH(AH 1640 BK 2754)
	018 " DIA CIR PLASTIC
0010/2556	LEN=0030 INSTALLED UNKN
	015 " DIA CIRC METAL
0010/2119	LEN=0030 INSTALLED UNKN
	RETAINING WALL END
	BMSID 64/3023/0010/0260
	012 " DIA CAST IRON
0010/1911	LEN=0030 INSTALLED UNKN
	RETAINING WALL BEGIN
	BMSID 64/3023/0010/0260
	018 " DIA CIR PLASTIC
0010/1521	LEN=0030 INSTALLED UNKN
	018 " DIA CIR PLASTIC
0010/1312	LEN=0040 INSTALLED UNKN
	018 " DIA CIR PLASTIC
0010/0651	LEN=0040 INSTALLED UNKN
	2 0 64087 0 00 0075+09
	NC CO AL HOLLOW RD
	WEST NEWTON RD
	(SRO136 SEG 0030/1745)
	MFC BEGIN = E
	LENGTH(AH 2754 BK 0000)

EXTRACT DATE: 12/18/2023 ROADWAY MANAGEMENT SYSTEM PAGE NUMBER: 869
 PRINT DATE: 12/21/2023 SLD COUNTY/SR - ANNUAL PRINT COUNTY: WESTMORELAND
 DIR: B TOTAL LEN: 2.442 MI. DIST: 12-5 SR: 3022
 LEFT MUN: NORTH HUNTINGDON T RIGHT MUN: NORTH HUNTINGDON T

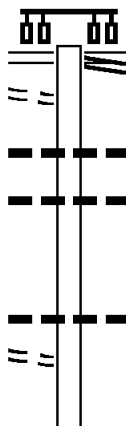
FROM 0030/0070 SH
 (CONN)

BETHEL RD
 (TWP)

012892 FT

0050/1730

0050/0060
 011042 FT



012892 FT LINCOLN HW
 (SR0030 SEG 0071/0995)
 (SR0030 SEG 0070/1011)

0050/1850 BANCO PARK RD
 (SR3049 SEG 0091/0725)

0050/1477 018 " DIA CIR PLASTIC
 LEN=0060 INSTALLED 2003

0050/1316 018 " DIA CIRC METAL
 LEN=0040 INSTALLED 2003

0050/0075 048 " DIA CIRC METAL
 LEN=0040 INSTALLED 2003

011042 FT 1 1 00302 0 00 0110+58
 (TBK 3055) MAUS DR

DIR: B TOTAL LEN: 2.442 MI. DIST: 12-5 SR: 3022
 LEFT MUN: NORTH HUNTINGDON T RIGHT MUN: NORTH HUNTINGDON T

PINTO DR
 (TWP)
 ASTRO DR
 (TWP)
 JODIE LN
 (TWP)

COLT DR
 (TWP)

MENZIE RD
 (TWP)

REDSTONE DR
 (PRDR)

RICHMARK DR

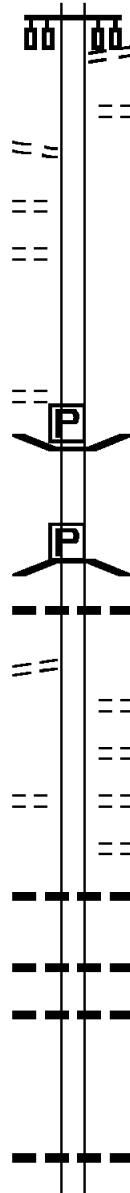
0040/1280
 0040/0960
 0040/0445

0040/0150
 009314 FT

0030/2665

0030/1740

006343 FT



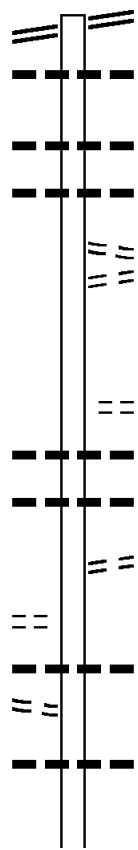
(TWP)
 0050/0000 LENGTH(AH 1850 BK 1728)
 ST NIKOLAI DR
 0040/1380 (TWP)
 RETAINING WALL END
 BMSID 64/3022/0040/0215
 RETAINING WALL BEGIN
 BMSID 64/3022/0040/0215
 BMSID 64/3022/0040/0000
 BRIDGE POSTED (TONS)
 1 1 00302 0 00 0093+20
 SGL 32 COMB
 B LONG RUN
 BMSBG 64/3022/0040/0000
 LENGTH(AH 1728 BK 2971)
 018 " DIA CIRC CONCR
 LEN=0035 INSTALLED 2003
 LEMONTREE DR
 (TWP)
 HICKORY DR
 (TWP)
 ALDER DR
 (TWP)
 LOCUST DR
 (TWP)
 018 " DIA CIRC CONCR
 LEN=0045 INSTALLED 2003
 018 " DIA CIRC METAL
 LEN=0350 INSTALLED 2003
 048 " DIA CIRC METAL
 LEN=0001 INSTALLED 2003
 1 1 00302 0 00 0063+53
 0030/0000 LENGTH(AH 2971 BK 3054)
 018 " DIA CIRC CONCR
 LEN=0035 INSTALLED 2003

DIR: B TOTAL LEN: 2.442 MI. DIST: 12-5 SR: 3022
 LEFT MUN: NORTH HUNTINGDON T RIGHT MUN: NORTH HUNTINGDON T

Location / TWP	Segment ID	Start Station	End Station	Length	Description
(TWP)	0020/1995				
					CARL'S WY (PRDR)
					018" DIA CIR PLASTIC
JONES RD (TWP)	0020/1220				LEN=0035 INSTALLED 2003
					018" DIA CIRC CONCR
					LEN=0040 INSTALLED 2003
					GRACELYN LN (PRDR)
CRAIG DR (TWP)	0020/0540				
					SHIP LN (PRDR)
					015" DIA CIR PLASTIC
					LEN=0070 INSTALLED 2003
	003289 FT				1 1 00302 0 00 0032+98
					PARK HILL RD (SR3053 SEG 0010/2261)
					LENGTH(AH 3054 BK 3289)
					GRINDER LN (PRDR)
					018" DIA CIRC CONCR
					LEN=0035 INSTALLED 2003
					TUSSEY LN (PRDR)
					018"H 48"W STRUCTURE
FIVE PINES RD (T368)	0010/1745				LEN=0090 INSTALLED 2003
					015" DIA CIR PLASTIC
					LEN=0060 INSTALLED 2003
JOHNSTONS LN (PRDR)	0010/1500				
					018" DIA CIRC CONCR
					LEN=0035 INSTALLED 2003
					018" DIA CIRC METAL
					LEN=0035 INSTALLED 2003
					024" DIA CIRC METAL
					LEN=0035 INSTALLED 2003
	000000 FT				1 1 00302 0 00 0000+00
					NC LINCOLN WY INTER-BK
					LINCOLN WY (SR2031 SEG 0010/0000)
					MFC BEGIN = C
					BK-ALLEGHENY (02)
					LENGTH(AH 3289 BK 0000)

DIR: B TOTAL LEN: 3.923 MI. DIST: 12-5 SR: 3021
 LEFT MUN: ROSTRAVER T RIGHT MUN: ROSTRAVER T

WEST NEWTON RD 020713 FT
 (SR0136 SEG 0020/0000) 0090/2083



018630 FT

ROCKWOOD RD 0080/1935
 (T443)

STOCKETT LN 0080/1200
 (PRDR)

020433 FT WEST NEWTON RD
 0090/2083 (SR0136 SEG 0020/0000)
 0090/2000 018 "DIA CIRC CONCR
 LEN=0035 INSTALLED 2003

0090/1179 018 "DIA CIRC CONCR
 LEN=0035 INSTALLED 2003
 0090/0716 018 "DIA CIRC CONCR
 LEN=0030 INSTALLED 2003
 0090/0705 LC TO/FROM PRDR
 (PRDR)
 0090/0600 BLUEGRASS LN
 (PRDR)

018350 FT 2 0 64143 0 00 0184+23
 MOORES RD
 (T445)
 0090/0000 LENGTH(AH 2083 BK 3585)
 0080/3427 024 "DIA CIRC CONCR
 LEN=0035 INSTALLED 2003
 0080/2949 015 "DIA CIRC CONCR
 LEN=0030 INSTALLED 2003

0080/2060 WEDDELL DR
 (T443)
 0080/1554 018 "DIA CIR PLASTIC
 LEN=0040 INSTALLED 2003
 0080/0989 024 "DIA CIRC METAL
 LEN=0030 INSTALLED 2003

MARKLE RD

DIR: B TOTAL LEN: 3.923 MI. DIST: 12-5 SR: 3021
 LEFT MUN: ROSTRAVER T RIGHT MUN: ROSTRAVER T

Stationing	Description	Material	Length	Notes
015045 FT	0080/0085 (T330)	015" DIA CIRC CONCR	LEN=0035	INSTALLED 2003
	0080/0030	2 0 64143 0 00 0148+40		
	014765 FT	MARKLE RD		
	0080/0000	LENGTH(AH 3585 BK 3467)		
	0070/3055	024" DIA CIRC CONCR	LEN=0030	INSTALLED 2003
	0070/2029	024" DIA CIRC CONCR	LEN=0030	INSTALLED 2003
	0070/0834	018" DIA CIRC METAL	LEN=0035	INSTALLED 2003
	0070/0718	018" DIA CIRC METAL	LEN=0030	INSTALLED 2003
	0070/0636	018" DIA CIR PLASTIC	LEN=0035	INSTALLED 2003
011578 FT	011298 FT	2 0 64143 0 00 0113+79		
	0070/0000	036" DIA CIRC METAL	LEN=0040	INSTALLED 2003
	0060/2572	LENGTH(AH 3467 BK 3000)		
	0060/2082	018" DIA CIRC CONCR	LEN=0030	INSTALLED 2003
	0060/1567	018" DIA CIRC CONCR	LEN=0035	INSTALLED 2003
	0060/1092	ELIZABETH PERRYOPOLIS R	(SRO051 SEG 0150/0000)	
	0060/0826	ELIZABETH PERRYOPOLIS R	(SRO051 SEG 0151/0000)	
	0060/0495	018" DIA CIRC CONCR	LEN=0040	INSTALLED 2003
	0060/0330	018" DIA CIRC CONCR	LEN=0035	INSTALLED 2003
	0060/0038	018" DIA CIRC CONCR	LEN=0045	INSTALLED 2003
008578 FT	008298 FT	2 0 64143 0 00 0084+10		
	0060/0000	NC SA LEM CHURCH RD	LEN=0045	INSTALLED 2003
	0050/2940	LENGTH(AH 3000 BK 3093)		
	0050/2763	018" DIA CIRC CONCR	LEN=0035	INSTALLED UNKN
		018" DIA CIRC CONCR	LEN=0030	INSTALLED 2003
		018" DIA CIRC CONCR		

DONORA RD
(T433)

DIR: B TOTAL LEN: 3.923 MI. DIST: 12-5 SR: 3021
 LEFT MUN: ROSTRAVER T RIGHT MUN: ROSTRAVER T

---		0050/2495	LEN=0030	INSTALLED	2003
---			RETAINING WALL	END	
	▬	0050/2305	BMSID 64/3021/0050/1960		
			024 "DIA CIRC CONCR		
---		0050/2216	LEN=0030	INSTALLED	2003
---			RETAINING WALL	BEGIN	
	▬	0050/1995	BMSID 64/3021/0050/1960		
			018 "DIA CIRC CONCR		
---		0050/1469	LEN=0035	INSTALLED	2003
---			024 "DIA CIRC CONCR		
---		0050/1329	LEN=0050	INSTALLED	2003
---			030 "DIA CIRC PLASTIC		
---		0050/1317	LEN=0040	INSTALLED	2003
---			RETAINING WALL	END	
	▬	0050/1229	BMSID 64/3021/0050/1175		
			RETAINING WALL	BEGIN	
	▬	0050/1132	BMSID 64/3021/0050/1175		
			RETAINING WALL	END	
	▬	0050/1093	BMSID 64/3021/0050/0507		
			018 "DIA CIRC CONCR		
---		0050/1085	LEN=0035	INSTALLED	2003
---			024 "DIA CIRC CONCR		
---		0050/0728	LEN=0035	INSTALLED	2003
---			RETAINING WALL	BEGIN	
	▬	0050/0520	BMSID 64/3021/0050/0507		
			018 "DIA CIRC CONCR		
---		0050/0461	LEN=0035	INSTALLED	2003
---			018 "DIA CIRC CONCR		
---		0050/0291	LEN=0040	INSTALLED	2003
---		0050/0011	BMSID 64/3021/0050/0000		
		005205 FT	2 0 64 143 0 00 0052+51		
			WEBSTER HOLLOW RUN		
			BMSBG 64/3021/0050/0000		
			LENGTH(AH 3093 BK 2020)		
	▬	0050/0000	084 "H 60 "W CONC STRUCT		
---		0040/1480	LEN=0045	INSTALLED	2003
---		0040/1460	BMSID 64/3021/0040/1448		
			2 0 64 143 0 00 0046+84		
			OWLS NEST LN		
			(PRDR)		
			T MONONGAHEL		
---		0040/1448	BMSBG 64/3021/0040/1448		
---			RETAINING WALL	END	
	▬	0040/1422	BMSID 64/3021/0040/0580		
			012 "DIA CAST IRON		
---		0040/1347	LEN=0030	INSTALLED	2003
---			024 "DIA CIRC CONCR		
---		0040/1066	LEN=0030	INSTALLED	2003
---			018 "DIA CIRC METAL		
---		0040/0857	LEN=0030	INSTALLED	2003

005485 FT

EXTRACT DATE: 12/18/2023
PRINT DATE: 12/21/2023

ROADWAY MANAGEMENT SYSTEM
SLD COUNTY/SR - ANNUAL PRINT

PAGE NUMBER: 863
COUNTY: WESTMORELAND

DIR: B TOTAL LEN: 3.923 MI.
LEFT MUN: ROSTRAVER T

DIST: 12-5 SR: 3021
RIGHT MUN: ROSTRAVER T

003465 FT

Stationing	Description
0040/0800	RETAINING WALL BEGIN
0040/0293	BMSID 64/3021/0040/0580 018" DIA CIRC CONCR LEN=0030 INSTALLED 2003
0040/0229	036" DIA CIRC CONCR LEN=0030 INSTALLED 2003
003185 FT	2 0 64 14 3 0 00 0032+41 KENNEDY AV (T429)
0040/0000	024" DIA CIRC METAL LEN=0035 INSTALLED 2003 LENGTH(AH 2020 BK 3185)
0030/3185	RETAINING WALL END BMSID 64/3021/0030/2905
0030/2980	018" DIA CIRC METAL LEN=0030 INSTALLED 2003
0030/2830	RETAINING WALL BEGIN BMSID 64/3021/0030/2905
0030/2818	024" DIA CIRC CONCR LEN=0030 INSTALLED 2003
0030/2804	RETAINING WALL END BMSID 64/3021/0030/2637
0030/2617	024" DIA CIRC CONCR LEN=0040 INSTALLED 2003
0030/2595	RETAINING WALL BEGIN BMSID 64/3021/0030/2637
0030/2297	018" DIA CIRC CONCR LEN=0030 INSTALLED 2003
0030/2255	FELLSBURG RD (SR3008 SEG 0010/0000)
0030/2181	BMSSEN 64/3021/0030/2165 0 0 00000 0 00 0000+00
0030/2165	B WEBSTER H BMSBG 64/3021/0030/2165
0030/2135	CREEKSIDE LN (PRDR)
0030/1925	015"H 12"W CON BOX CUL LEN=0040 INSTALLED 2003
0030/1560	024" DIA CIRC CONCR LEN=0035 INSTALLED 2003
0030/1370	018" DIA CIRC CONCR LEN=0030 INSTALLED 2003
0030/1360	RETAINING WALL END BMSID 64/3021/0030/1028
0030/1127	024" DIA CIRC CONCR LEN=0030 INSTALLED 2003
0030/0790	RETAINING WALL END BMSID 64/3021/0030/0584
0030/0758	RETAINING WALL BEGIN BMSID 64/3021/0030/1028

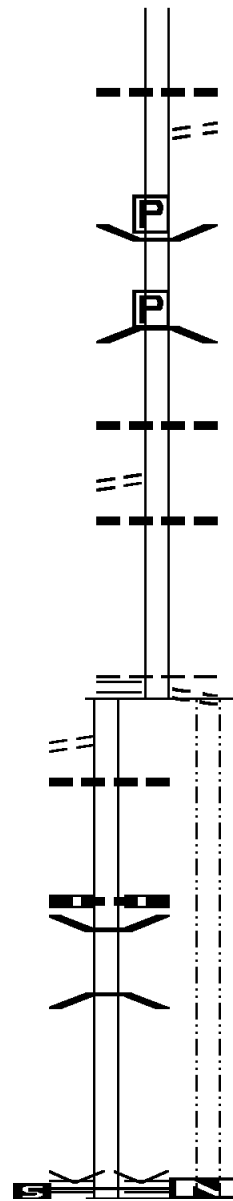
EXTRACT DATE: 12/18/2023
PRINT DATE: 12/21/2023

ROADWAY MANAGEMENT SYSTEM
SLD COUNTY/SR - ANNUAL PRINT

PAGE NUMBER: 862
COUNTY: WESTMORELAND

DIR: B TOTAL LEN: 3.923 MI.
LEFT MUN: ROSTRAVER T

DIST: 12-5 SR: 3021
RIGHT MUN: ROSTRAVER T



TO 3019/0020 SH
(CONN)

0030/0175

000280 FT

HIGH ST
(SR3019 SEG 0020/0613) 0030/0000
TO 0906/0160 SH
(CONN) 0011/0250
015 "DIA CIRC CONCR
LEN=0032 INSTALLED 2003 0011/0187
015 "DIA CIRC CONCR
LEN=0001 INSTALLED 2003
WEBSTER RD
(SR0906 SEG 0161/0000)
(SR0906 SEG 0160/0000) 0011/0155
BMSSEN 64/3021/0011/0065 0011/0090
0 0 0000 0 00 0000+00
WEBSTER HOLL
BMSBG 64/3021/0011/0065 0011/0065
1 1 00143 1 00 0000+00 000000 FT
VILLAGE: WEBSTER
NC WEBSTER HOLLOW RD
WEBSTER RD
(SR0906 SEG 0160/0000)
(SR0906 SEG 0161/0000)
MFC BEGIN = D
LENGTH(AH 0280 BK 0000) 0011/0000

0030/0734 RETAINING WALL BEGIN
BMSID 64/3021/0030/0584
018 "DIA CIRC CONCR
0030/0609 LEN=0040 INSTALLED 2003
RANKIN RD
0030/0470 (T427)
RETAINING WALL END
0030/0446 BMSID 64/3021/0030/0235
BMSSEN 64/3021/0030/0400
0030/0430 BRIDGE POSTED (TONS)
0 0 0000 0 00 0000+00
SGL 10 COMB
0030/0400 WEBSTER HOLL
BMSBG 64/3021/0030/0400
RETAINING WALL BEGIN
0030/0246 BMSID 64/3021/0030/0235
024 "DIA CIRC CONCR
0030/0220 LEN=0030 INSTALLED 2003

0030/0060 018 "DIA CIRC CONCR
LEN=0030 INSTALLED 2003
000000 FT 2 0 64143 0 00 0001+25
NC WEBSTER HOLLOW RD
FROM 0906/0150 SH
(CONN)
ROSTRAVER

0030/0000 LTH AH 003185 BK 000100

000000 FT
7010/0000 LTH AH 000100 BK 000000

EXTRACT DATE: 12/18/2023 ROADWAY MANAGEMENT SYSTEM PAGE NUMBER: 861
PRINT DATE: 12/21/2023 SLD COUNTY/SR - ANNUAL PRINT COUNTY: WESTMORELAND
DIR: B TOTAL LEN: 2.472 MI. DIST: 12-5 SR: 3020
LEFT MUN: NORTH HUNTINGDON T RIGHT MUN: NORTH HUNTINGDON T

013054 FT



013054 FT
INTER-AHD

TEDDY DR
(TWP)
LINCOLN HW

DIR: B TOTAL LEN: 2.472 MI. DIST: 12-5 SR: 3020
 LEFT MUN: NORTH HUNTINGDON T RIGHT MUN: NORTH HUNTINGDON T

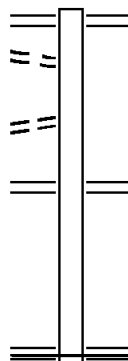
Stationing / Description	Stationing	Notes / Details
		(SR0030 SEG 0131/1210) (SR0030 SEG 0130/1220)
	0050/1510	
	0050/1486	018 "DIA CIRC CONCR LEN=0040 INSTALLED UNKN
	0050/1432	018 "DIA CIRC CONCR LEN=0040 INSTALLED UNKN
FROM 0030/0130 SH (CONN)	0050/1365	
	0050/1238	018 "DIA CIRC CONCR LEN=0040 INSTALLED UNKN
	0050/1237	018 "DIA CIRC CONCR LEN=0040 INSTALLED UNKN
MAGILL DR (PRDR)	0050/0910	
	011544 FT	MILLS DR (PRDR)
	0050/0465	0 0 00000 0 00 0000+00 PRIVATE DR (PRDR)
	011544 FT	5 0050/0000 LENGTH(AH 1510 BK 2022)
	0040/1438	024 "DIA CIRC CONCR LEN=0035 INSTALLED UNKN
NORWIN AV (TWP)	0040/1405	
	0040/1405	
	0040/1242	BMS EN 64/3020/0040/1229 2 0 64251 0 01 0114+81 BARNES RUN
	0040/1229	BMSBG 64/3020/0040/1229 DELAWARE AV (TWP)
	0040/0800	018 "DIA CIRC CONCR LEN=0035 INSTALLED UNKN
	0040/0325	LAKEVIEW DR (T528)
2 0 64251 0 01 0094+90 009522 FT CARUTHERS LN (T528)	0040/0000	5 0040/0000 LENGTH(AH 2022 BK 3530)
BARNEY CT (TWP)	0030/3255	
VICTORIA LN (TWP)	0030/2945	
	0030/2210	BALDOC DR (TWP)
PEMBROKE CR (TWP)	0030/1405	

Stationing	Notes	Stationing	Notes
005992 FT		005992 FT	2 0 64251 0 00 0059+53 015 "DIA CIRC CONCR LEN=0035 INSTALLED UNKN
BUCKINGHAM PL (TWP)	==	0030/0000	LENGTH(AH 3530 BK 2695)
0020/2265	==	0020/2099	018 "DIA CIRC CONCR LEN=0060 INSTALLED UNKN HAHNTOWN WENDEL RD
	==	0020/2070	(SR3063 SEG 0040/0000) IPNAR RD
	==	0020/1645	(T442)
	==	0020/1617	015 "DIA CIRC CONCR LEN=0083 INSTALLED UNKN
	==	0020/0481	015 "DIA CIRC CONCR LEN=0050 INSTALLED UNKN DOMINICK DR
003297 FT	==	0020/0180	(PRDR)
	==	003297 FT	2 0 64251 0 00 0033+08 036 "DIA CIR PLASTIC LEN=0042 INSTALLED UNKN
	==	0020/0000	LENGTH(AH 2695 BK 3297)
	==	0010/2580	PEREGRINE DR (TWP)
FAIRVIEW DR (T424)	==	0010/2485	PEREGRINE DR (TWP)
0010/1965	==	0010/1496	015 "DIA CIRC CONCR LEN=0025 INSTALLED UNKN FALCON RIDGE DR
	==	0010/1105	(TWP)
	==	0010/1030	015 "DIA CIRC CONCR LEN=0025 INSTALLED 2004
	==	0010/0812	015 "DIA CIRC METAL LEN=0025 INSTALLED UNKN
000000 FT		000000 FT	2 0 64251 0 00 0000+00 NC BA BARNES LAKE RD CLAY PK (CNTY)
		INTER-BK	IVANHOE DR (TWP)
		0010/0000	MFC BEGIN = D LENGTH(AH 3297 BK 0000)

EXTRACT DATE: 12/18/2023 ROADWAY MANAGEMENT SYSTEM PAGE NUMBER: 858
 PRINT DATE: 12/21/2023 SLD COUNTY/SR - ANNUAL PRINT COUNTY: WESTMORELAND
 DIR: B TOTAL LEN: .116 MI. DIST: 12-5 SR: 3019
 LEFT MUN: ROSTRAVER T RIGHT MUN: ROSTRAVER T

FROM 3021/0030 SH
 (CONN)
 THIRD ST
 (T312)

000613 FT
 0020/0502
 0020/0258
 000000 FT



000613 FT WEBSTER HOLLOW RD
 0020/0613 (SR3021 SEG 0030/0000)

NC HIGH ST
 WEBSTER RD
 (SR0906 SEG 0161/0390)
 (SR0906 SEG 0160/0345)
 0020/0135 FT 1 1 00143 0 00 0354+10
 000000 FT
 NC KLINE ST
 WEBSTER RD
 (SR0906 SEG 0160/0345)
 (SR0906 SEG 0161/0390)
 MFC BEGIN = E
 0020/0000 LENGTH(AH 0613 BK 0000)

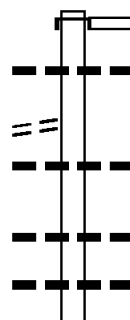
EXTRACT DATE: 12/18/2023 ROADWAY MANAGEMENT SYSTEM PAGE NUMBER: 857
 PRINT DATE: 12/21/2023 SLD COUNTY/SR - ANNUAL PRINT COUNTY: WESTMORELAND
 DIR: B TOTAL LEN: 2.276 MI. DIST: 12-5 SR: 3018
 LEFT MUN: HEMPFIELD T RIGHT MUN: HEMPFIELD T

CAMBRUZZI HILL RD
 (TWP)

012018 FT

0050/1570

010086 FT



012018 FT
 INTER-AHD

0050/1932

0050/1920

0050/1118

0050/0478

0050/0070
 010086 FT

GREENSBURG RD
 (SR0136 SEG 0220/0705)
 GREENSBURG RD
 (SR0136 SEG 0220/0705)
 018 "DIA CIRC CONCR
 LEN=0035 INSTALLED 2002
 015 "DIA CIRC CONCR
 LEN=0035 INSTALLED 2002
 015 "DIA CIRC CONCR
 LEN=0018 INSTALLED 2002
 024 "DIA CIRC CONCR
 LEN=0045 INSTALLED 2002
 2 0 64100 0 00 0100+87

EXTRACT DATE: 12/18/2023
PRINT DATE: 12/21/2023

ROADWAY MANAGEMENT SYSTEM
SLD COUNTY/SR - ANNUAL PRINT

PAGE NUMBER: 856
COUNTY: WESTMORELAND

DIR: B TOTAL LEN: 2.276 MI.
LEFT MUN: HEMPFIELD T

DIST: 12-5 SR: 3018
RIGHT MUN: HEMPFIELD T

Street Name	Segment	Length (FT)	Stationing	Material	Notes
BUFFALO HILL RD (T641)	0040/0250	007585	004903	015 "DIA CIRC CONCR	INSTALLED 2002
	0040/0242	007585	004903	015 "DIA CIRC CONCR	INSTALLED UNKN
	0040/0260			015 "DIA CIRC CONCR	INSTALLED 2002
	0040/0250			015 "DIA CIRC CONCR	INSTALLED UNKN
	0040/0250			015 "DIA CIRC CONCR	INSTALLED UNKN
	0040/0250			015 "DIA CIRC CONCR	INSTALLED UNKN
	0040/0250			015 "DIA CIRC CONCR	INSTALLED UNKN
	0040/0250			015 "DIA CIRC CONCR	INSTALLED UNKN
	0040/0250			015 "DIA CIRC CONCR	INSTALLED UNKN
	0040/0250			015 "DIA CIRC CONCR	INSTALLED UNKN
CLOPPER ST (T356)	0030/1980			024 "DIA CIRC CONCR	INSTALLED UNKN
	0030/1960			024 "DIA CIRC CONCR	INSTALLED UNKN
	0030/1270			015 "DIA CIRC CONCR	INSTALLED UNKN
	0030/1040			015 "DIA CIRC CONCR	INSTALLED UNKN
WENDEL RD (SR3069 ANDREW ST (T929)	0030/0000	0048+92	004903	015 "DIA CIRC CONCR	INSTALLED UNKN
	0020/2324			015 "DIA CIRC CONCR	INSTALLED UNKN
	0030/0000			015 "DIA CIRC CONCR	INSTALLED UNKN

EXTRACT DATE: 12/18/2023
PRINT DATE: 12/21/2023

ROADWAY MANAGEMENT SYSTEM
SLD COUNTY/SR - ANNUAL PRINT

PAGE NUMBER: 855
COUNTY: WESTMORELAND

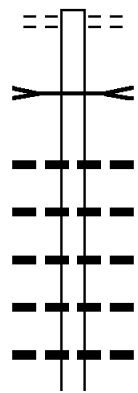
DIR: B TOTAL LEN: 2.276 MI.
LEFT MUN: SEWICKLEY T

DIST: 12-5 SR: 3018
RIGHT MUN: SEWICKLEY T

Stationing	Right-of-Way	Item ID	Description
		0020/2050	LEN=0060 INSTALLED UNKN
		0020/1308	015 " DIA CIRC METAL
		0020/1293	LEN=0070 INSTALLED UNKN
			BMSSEN 64/3018/0020/1224
			2 0 64 100 0 00 0033+51
			L SEWICKLEY
		0020/1224	BMSBG 64/3018/0020/1224
			RETAINING WALL END
		0020/0729	BMSID 64/3018/0020/0663
			RETAINING WALL BEGIN
		0020/0663	BMSID 64/3018/0020/0663
			EIGHTH ST
		0020/0328	(T355)
			018 " DIA CIRC CONCR
		0020/0292	LEN=0032 INSTALLED 1998
			018 " DIA CIR PLASTIC
002117 FT		0020/0029	LEN=0032 INSTALLED UNKN
		002117 FT	2 0 64 100 0 00 0021+19
			SEVENTH ST
			(T424)
		0020/0000	LENGTH(AH 2786 BK 2117)
			SIXTH ST
			(T422)
		0010/1761	015 " DIA CIRC OTHER
			LEN=0042 INSTALLED UNKN
		0010/1741	FIFTH ST
			(T398)
		0010/1407	018 " DIA CIRC CONCR
			LEN=0050 INSTALLED UNKN
		0010/1403	FOURTH ST
			(T408)
		0010/1064	024 " DIA CIRC CONCR
			LEN=0018 INSTALLED UNKN
		0010/0737	THIRD ST
			(T418)
		0010/0708	SECOND ST
			(T416)
OCEAN ST (T416)		0010/0353	015 " DIA CIRC CONCR
			LEN=0040 INSTALLED UNKN
		0010/0333	024 " DIA CIRC CONCR
			LEN=0030 INSTALLED UNKN
000000 FT		0010/0021	2 0 64 100 0 00 0000+00
		000000 FT	NC SEWICKLEY AV
			PIKE ST
			(TWP)
		INTER-BK	DEXTER ST
			(TWP)
			MFC BEGIN = D
		0010/0000	LENGTH(AH 2117 BK 0000)

EXTRACT DATE: 12/18/2023 ROADWAY MANAGEMENT SYSTEM PAGE NUMBER: 854
 PRINT DATE: 12/21/2023 SLD COUNTY/SR - ANNUAL PRINT COUNTY: WESTMORELAND
 DIR: B TOTAL LEN: 1.827 MI. DIST: 12-5 SR: 3017
 LEFT MUN: ROSTRAVER T RIGHT MUN: ROSTRAVER T

009645 FT



009645 FT MCKENRY DR
 0030/2828 (TWP)
 B CEDAR CK.
 STRUCTURE LENGTH 9 FT
 0030/2615 BMSID 64/3017/0030/2615
 024 " DIA CIRC CONCR
 0030/2005 LEN=0050 INSTALLED 2007
 015 " DIA CIRC CONCR
 0030/1862 LEN=0040 INSTALLED 2007
 015 " DIA CIRC CONCR
 0030/1508 LEN=0030 INSTALLED 2007
 015 " DIA CIRC CONCR
 0030/1270 LEN=0050 INSTALLED 2007
 015 " DIA CIRC CONCR
 0030/0884 LEN=0035 INSTALLED 2007

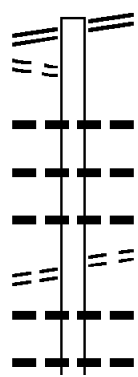
DIR: B TOTAL LEN: 1.827 MI. DIST: 12-5 SR: 3017
 LEFT MUN: ROSTRAVER T RIGHT MUN: ROSTRAVER T

Stationing	Description	Material	Length	Notes
006817 FT	0030/0160	015" DIA CIRC CONCR	LEN=0042	INSTALLED 2007
	006817 FT	2 0 64223	0 01 0032+42	
	0030/0000	LENGTH(AH 2828 BK 3031)		
	0020/2765	015" DIA CIRC CONCR	LEN=0042	INSTALLED 2007
	0020/2307	015" DIA CIRC CONCR	LEN=0036	INSTALLED 2007
	0020/1167	024" DIA CIRC CONCR	LEN=0036	INSTALLED 2007
	0020/0762	015" DIA CIRC METAL	LEN=0040	INSTALLED 2007
	0020/0333	015" DIA CIRC METAL	LEN=0036	INSTALLED 2007
003786 FT	0020/0240	015" DIA CIRC CONCR	LEN=0050	INSTALLED 2007
	003786 FT	2 0 64223	0 01 0002+01	
		060" DIA CIRC CONCR	LEN=0035	INSTALLED 2007
	0020/0000	NC NICHOLLS HILL RD	LENGTH(AH 3031 BK 3786)	
MATTY DR (TWP)	0010/3205	018" DIA CIRC METAL	LEN=0030	INSTALLED 2007
CARING LN (PRDR)	0010/2610	018" DIA CIRC METAL	LEN=0030	INSTALLED 2007
PEIRSOL RD (SR3015 SEG 0010/0000)	0010/1715	048"H 36"W CONCR ARCH	LEN=0036	INSTALLED 2007
	0010/1520	018" DIA CIR PLASTIC	LEN=0040	INSTALLED 2007
	0010/1050	018" DIA CIRC CONCR	LEN=0030	INSTALLED 2007
	0010/0450	BMS EN 64/3017/0010/0000		
000000 FT	000000 FT	2 0 64223	0 00 0000+00	
		NC CRAWFORD LN		
	INTER-BK	CRAWFORD LN (TWP)		
		SR 0070		
		BMSBG 64/3017/0010/0000		
		MFC BEGIN = E		
	0010/0000	LENGTH(AH 3786 BK 0000)		

EXTRACT DATE: 12/18/2023 ROADWAY MANAGEMENT SYSTEM PAGE NUMBER: 852
 PRINT DATE: 12/21/2023 SLD COUNTY/SR - ANNUAL PRINT COUNTY: WESTMORELAND
 DIR: B TOTAL LEN: 12.816 MI. DIST: 12-5 SR: 3016
 LEFT MUN: HEMPFIELD T RIGHT MUN: HEMPFIELD T

WEST NEWTON ST 067668 FT
 (SR0136 SEG 0320/0000) 0220/3428
 FOR SR 0136 AND 3016
 (TWP) 0220/3020

BUS GARAGE RD
 (T667) 0220/2436



067668 FT WEST NEWTON ST
 0220/3428 (SR0136 SEG 0320/0000)

0220/2908 024 " DIA CIR PLASTIC
 LEN=0100 INSTALLED UNKN
 018 " DIA CIR PLASTIC
 0220/2567 LEN=0040 INSTALLED 2001
 015 " DIA CIR PLASTIC
 0220/2542 LEN=0035 INSTALLED UNKN
 BUS GARAGE RD
 0220/2436 (T667)
 015 " DIA CIR PLASTIC
 0220/2119 LEN=0040 INSTALLED 2004
 018 " DIA CIRC CONCR
 0220/1962 LEN=0030 INSTALLED UNKN

Location	Stationing	Length	Material	Notes
	064240 FT	0220/0085	DOWN HOME LN (PRDR)	
		064240 FT	2 0 64108 0 00 0260+55	
		0220/0000	LENGTH(AH 3428 BK 3315)	
		0210/2600	012 "DIA CIR PLASTIC	LEN=0001 INSTALLED UNKN
HENRY FARM LN (PRDR)	0210/1695	0210/1317	015 "DIA CIRC CONCR	LEN=0060 INSTALLED UNKN
		0210/0320	015 "DIA CIR PLASTIC	LEN=0030 INSTALLED UNKN
MILLERS WY (PRDR)	0210/0285	060925 FT	2 0 64108 0 00 0227+40	
		0210/0000	WHITEHEAD RD (T663)	
		0200/3136	LENGTH(AH 3315 BK 3172)	
		0200/2600	015 "DIA CIR PLASTIC	LEN=0035 INSTALLED 2004
		0200/2242	KELEMMY LN (PRDR)	
		0200/2172	018 "DIA CIRC METAL	LEN=0040 INSTALLED UNKN
		0200/1867	BMSSEN 64/3016/0200/1867	0 0 00000 0 00 0000+00
		0200/1853	PA 66	
		0200/1520	BMSBG 64/3016/0200/1867	
		0200/1177	018 "DIA CIRC METAL	LEN=0040 INSTALLED UNKN
		0200/0885	018 "DIA CIRC METAL	LEN=0040 INSTALLED UNKN
		0200/0530	015 "DIA CIR PLASTIC	LEN=0045 INSTALLED 2004
CRIBB STATION RD (T678)	0200/1045	0200/0885	015 "DIA CIR PLASTIC	LEN=0040 INSTALLED 2004
		0200/0530	LAUREL VIEW LN (PRDR)	

EXTRACT DATE: 12/18/2023
PRINT DATE: 12/21/2023

ROADWAY MANAGEMENT SYSTEM
SLD COUNTY/SR - ANNUAL PRINT

PAGE NUMBER: 850
COUNTY: WESTMORELAND

DIR: B TOTAL LEN: 12.816 MI.
LEFT MUN: HEMPFIELD T

DIST: 12-5 SR: 3016
RIGHT MUN: HEMPFIELD T

2 0 64108 0 00 0195+79 057753 FT
SCHOOLHOUSE LN
(PRDR) 0200/0000

DIRADO LN
(PRDR) 0190/2807

FIRE BIRD LN
(PRDR) 0180/2715

WHIGHAM RD
(T745) 0180/0695
051391 FT

057753 FT	DEPOT ST
0200/0000	(SR2012 SEG 0010/0000)
0190/2869	LENGTH(AH 3172 BK 3076)
0190/2807	015 "DIA CIR PLASTIC
0190/2680	LEN=0065 INSTALLED UNKN
0190/2161	SHRADER HOLLOW RD
0190/1705	(T678)
0190/1510	BASSET LN
0190/1386	(PRDR)
0190/0975	018 "DIA CIR PLASTIC
0190/0779	LEN=0060 INSTALLED 2001
0190/0620	018 "DIA CIR PLASTIC
0190/0155	LEN=0055 INSTALLED 199B
054677 FT	MCGINNIS LN
0190/0000	(PRDR)
0180/2790	030 "DIA CIRC METAL
0180/2430	LEN=0030 INSTALLED UNKN
0180/2230	FREE STONE LN
0180/1265	(PRDR)
0180/1015	015 "DIA CIR PLASTIC
0180/0750	LEN=0040 INSTALLED 2001
0180/0695	024"H 72"W BOX CULVRT*
051391 FT	LEN=0035 INSTALLED 2001
	015 "DIA CIR PLASTIC
	LEN=0030 INSTALLED UNKN
	2 0 64108 0 00 0159+27
	015 "DIA CIRC METAL
	LEN=0045 INSTALLED UNKN
	LENGTH(AH 3076 BK 3286)
	018 "DIA CIR PLASTIC
	LEN=0040 INSTALLED UNKN
	015 "DIA CIRC CONCR
	LEN=0040 INSTALLED UNKN
	015 "DIA CIR PLASTIC
	LEN=0035 INSTALLED 2001
	018 "DIA CIR PLASTIC
	LEN=0025 INSTALLED UNKN
	048"H 60"W ELLIP CONC
	LEN=0035 INSTALLED UNKN
	CENTERVILLE RD
	(T745)
	CONN TO CENTERVILLE RD
	(T745)
	2 0 64108 0 00 0126+39
	018 "DIA CIR UNKNOWN

DIR: B TOTAL LEN: 12.816 MI. DIST: 12-5 SR: 3016
 LEFT MUN: HEMPFIELD T RIGHT MUN: HEMPFIELD T

ARONA RD
 (SR3071 SEG 0070/0000) 0170/1869

2 0 64108 0 00 0092+02 047911 FT
 HILEWICK DR
 (PRDR) 0170/0000

CHELLMAN LN
 (PRDR) 0160/1995

044743 FT

---	0180/0000	LEN=0030 INSTALLED UNKN LENGTH(AH 3286 BK 3480)
---	0170/2881	015 "DIA CIR PLASTIC LEN=0040 INSTALLED 2001
---	0170/2188	018 "DIA CIR PLASTIC LEN=0030 INSTALLED UNKN
---	0170/1879	015 "DIA CIRC CONCR LEN=0100 INSTALLED 2001
---	0170/1869	ARONA RD (SR3071 SEG 0070/0000)
---	0170/1775	BMS EN 64/3016/0170/1575 2 0 64108 0 00 0092+02 I-76
---	0170/1575	BMS BG 64/3016/0170/1575 GRIFFITH RD (TWP)
---	0170/1410	EMERGENCY RAMP RD (GOVT)
---	0170/0554	036 "DIA CIRC METAL LEN=0035 INSTALLED UNKN
---	0170/0000	LENGTH(AH 3480 BK 3168)
---	0160/2787	018 "DIA CIRC METAL LEN=0030 INSTALLED UNKN
---	0160/2612	015 "DIA CIR PLASTIC LEN=0040 INSTALLED 2001
---	0160/2423	015 "DIA CIR PLASTIC LEN=0040 INSTALLED 2001
---	0160/2200	015 "DIA CIRC METAL LEN=0040 INSTALLED UNKN
---	0160/1805	015 "DIA CIR PLASTIC LEN=0050 INSTALLED 2001
---	0160/1608	015 "DIA CIR PLASTIC LEN=0040 INSTALLED 2001
---	0160/1190	015 "DIA CIR PLASTIC LEN=0040 INSTALLED 2001
---	0160/1005	015 "DIA CIR PLASTIC LEN=0035 INSTALLED UNKN
---	0160/0534	015 "DIA CIR PLASTIC LEN=0050 INSTALLED 2001
---	0160/0025	015 "DIA CIR PLASTIC LEN=0050 INSTALLED 2001
---	044743 FT	2 0 64108 0 00 0065+95

DIR: B TOTAL LEN: 12.816 MI. DIST: 12-5 SR: 3016
 LEFT MUN: HEMPFIELD T RIGHT MUN: HEMPFIELD T

ROAD NAME	SECTION ID	START POINT	END POINT	STATUS	DETAILS
LIBERTY HILL RD (T534)	0150/2570	==	==	5	LOGAN RD (T536) LENGTH(AH 3168 BK 3313) SCHWARTZ PARK LN (PRDR)
		==	==		PIVIK DR (TWP)
		---	---		015 "DIA CIR PLASTIC
		---	---		LEN=0040 INSTALLED 2001
		---	---		015 "DIA CIR PLASTIC
		---	---		LEN=0040 INSTALLED 2001
		---	---		015 "DIA CIRC METAL
		---	---		LEN=0040 INSTALLED 2001
		---	---		018 "DIA CIR PLASTIC
		---	---		LEN=0001 INSTALLED UNKN
2 0 64108 0 00 0032+82 041430 FT LADYSMITH RD (T470)	0150/0000	==	==	5	0150/0000 LENGTH(AH 3313 BK 3286)
		---	---		018 "DIA CIR PLASTIC
		---	---		LEN=0030 INSTALLED UNKN
		---	---		018 "DIA CIRC METAL
		---	---		LEN=0030 INSTALLED UNKN
		==	==		HOPELAND LN (PRDR)
		---	---		015 "DIA CIRC METAL
		---	---		LEN=0035 INSTALLED UNKN
		---	---		018 "DIA CIR PLASTIC
		---	---		LEN=0040 INSTALLED 1999
HUGHES LN (PRDR)	0140/1980	==	==		RIM ROCK LN (PRDR)
		---	---		NC MI DDLETOWN RD
		---	---		HEMPFIELD MADISON B
		---	---		015 "DIA CIRC METAL
		---	---		LEN=0040 INSTALLED UNKN
---	---		015 "DIA CIR PLASTIC		
---	---		LEN=0043 INSTALLED 2001		

DIR: B TOTAL LEN: 12.816 MI. DIST: 12-5 SR: 3016
 LEFT MUN: MADISON B RIGHT MUN: MADISON B

Stationing	Distance	Description	Material/Type	Length	Status
038144 FT		MAIN ST (SR3037 SEG 0200/2403)	NC MADISON HEIGHTS RD		
038144 FT		WEST NEWTON RD (SR0136 SEG 0200/0000)	MAIN ST (SR0136 SEG 0200/0000)		
0140/0000		MFC BEGIN = D	LTH AH 003286 BK 001045		
038144 FT		INTER-BK	LTH AH 001045 BK 002605		
7134/0000		INTER-AHD	MAIN ST (SR0136 SEG 0200/1035)		
0130/2605		018 "DIA CIRC CONCR	LEN=0200 INSTALLED UNKN		
0130/2511		FIREHALL LN (PRDR)			
0130/2450					
0130/1845		WENTZEL LOOP RD (PRDR)			
0130/1387		MADISON HEMPFIELD T	015 "DIA CIRC METAL		
0130/1279		LEN=0020 INSTALLED UNKN	LORD LN (PRDR)		
0130/0995					
0130/0953		HEMPFIELD SEWICKLEY T			
035539 FT		OWL LN (PRDR)			
0120/2640		018 "DIA CIR PLASTIC	LEN=0025 INSTALLED UNKN		
0120/2505					
0120/1735		015 "DIA CIRC CONCR	LEN=0040 INSTALLED 2001		
0120/1088		012 "DIA CIRC METAL	LEN=0001 INSTALLED UNKN		
0120/1020		MORRIS RD (T528)			
0120/0970					
0120/0854		018 "DIA CIRC METAL	LEN=0025 INSTALLED UNKN		

DIR: B TOTAL LEN: 12.816 MI. DIST: 12-5 SR: 3016
 LEFT MUN: SEWICKLEY T RIGHT MUN: SEWICKLEY T

Stationing	Right-of-Way	Structure	Material	Notes
032383 FT	032383 FT	2 0 64106 0 00 0059+67	015 " DIA CIR PLASTIC	
			LEN=0025 INSTALLED UNKN	
		NC HERMINE RD		
	0120/0000	5	024 " DIA CIRC METAL	LENGTH(AH 3156 BK 2510)
	0110/2235		LEN=0030 INSTALLED UNKN	
KALAMAZOO RD (T528)	0110/1680		018 " DIA CIRC METAL	
			LEN=0025 INSTALLED UNKN	
			015 " DIA CIRC METAL	
			LEN=0030 INSTALLED UNKN	
			HIGHBERGER RD (TBK 3061 (TWP))	
			024 " DIA CIRC METAL	
			LEN=0035 INSTALLED UNKN	
2 0 64106 0 00 0034+57 DUTCHTOWN RD (T334)	029873 FT		SEWICKLEY	
	0110/0000	5	SOUTH HUNTINGDON T	
			LENGTH(AH 2510 BK 3457)	
			018 " DIA CIR PLASTIC	
			LEN=0025 INSTALLED UNKN	
			015 " DIA CIRC METAL	
			LEN=0025 INSTALLED UNKN	
SIXTH ST ET (T355)	0100/1730		WINELAND DR (T355)	
			024 " DIA CIR PLASTIC	
			LEN=0025 INSTALLED UNKN	
IRWIN ST (T530)	0100/0750			
			MEADOW LN (T326)	
			018 " DIA CIRC METAL	
			LEN=0025 INSTALLED UNKN	
2 0 64106 0 00 0000+00 HIGHLAND RD (T408)	026416 FT		DISON RD	
	0100/0000	5	HIGHLAND AV (CNTY)	
	026416 FT		LTH AH 003457 BK 000589	
			7094/0000	
			LTH AH 000589 BK 003079	
			INTER-AHD HIGHLAND AV (CNTY)	
MAIN ST (CNTY)	0090/3079		SEWICKLEY T	
			WILPS DR	
DEXTER ST			0090/2804 (T500)	

DIR: B TOTAL LEN: 12.816 MI. DIST: 12-5 SR: 3016
 LEFT MUN: SEWICKLEY T RIGHT MUN: SEWICKLEY T

Stationing	Stationing	Stationing	Stationing	Stationing	Description	Material	Status
(T406)	0090/2595	==					
MEDIC ST							
(T319)	0090/2265	==					
WEST NEWTON RD							
(T402)	0090/1921	==	==	0090/1921	HERMINIE WEST NEWTON RD		
					(SR3057 SEG 0040/2597)		
					MFC BEGIN = E		
					001 "DIA CIRC CONCR		
					LEN=0001 INSTALLED UNKN		
					015 "DIA CIRC METAL		
					LEN=0040 INSTALLED UNKN		
					CLINTON ST		
					(T927)		
					HEATHER DR		
					(TWP)		
					018 "DIA CIRC METAL		
					LEN=0030 INSTALLED UNKN		
					018 "DIA CIRC METAL		
					LEN=0040 INSTALLED UNKN		
					018 "DIA CIRC METAL		
					LEN=0001 INSTALLED UNKN		
2 0 64102 0 00 0171+78 023337 FT							
RAILROAD ST							
(T561)	0090/0000	==		0090/0000	LENGTH(AH 3079 BK 2478)		
					BMSSEN 64/3016/0080/2319		
					2 0 64104 0 01 0172+79		
					L SEWICKLEY		
					BMSBG 64/3016/0080/2319		
					018 "DIA CIRC METAL		
					LEN=0035 INSTALLED UNKN		
NATURE LN							
(PRDR)	0080/2230	==					
					015 "DIA CIRC METAL		
					LEN=0050 INSTALLED 2001		
					018 "DIA CIRC METAL		
					LEN=0040 INSTALLED UNKN		
					012 "DIA CIRC METAL		
					LEN=0030 INSTALLED UNKN		
					018 "DIA CIR PLASTIC		
					LEN=0030 INSTALLED UNKN		
					024 "DIA CIRC METAL		
					LEN=0060 INSTALLED UNKN		
					REED LN		
					(TWP)		
2 0 64102 0 00 0196+56 020859 FT							
DICK STATION RD							
(TBC)	0080/0000	==	==	0080/0000	LENGTH(AH 2478 BK 3577)		
					015 "DIA CIRC METAL		
					LEN=0030 INSTALLED UNKN		

DIR: B TOTAL LEN: 12.816 MI. DIST: 12-5 SR: 3016
 LEFT MUN: SEWICKLEY T RIGHT MUN: SEWICKLEY T

Stationing	Notes	Material/Specs
017282 FT	ARROWHEAD LN (PRDR)	018" DIA CIR PLASTIC
		LEN=0030 INSTALLED UNKN
		024" DIA CIRC CONCR
		LEN=0030 INSTALLED UNKN
		024" DIA CIR PLASTIC
		LEN=0030 INSTALLED UNKN
017282 FT	2 0 64 104 0 00 0173+55	018" DIA CIR METAL
		LEN=0030 INSTALLED UNKN
	0070/0000 LENGTH(AH 3577 BK 1708)	018" DIA CIR METAL
		LEN=0040 INSTALLED UNKN
	0060/1464	018" DIA CIR METAL
		LEN=0035 INSTALLED UNKN
	0060/1081	B L SEWICKLE
		STRUCTURE LENGTH 28 FT
	0060/0683 BMSID 64/3016/0060/0683	018" DIA CIR METAL
		LEN=0045 INSTALLED 2001
015574 FT	2 0 64 104 0 00 0156+47	VILLAGE: COWANSBURG
		LENGTH(AH 1708 BK 3689)
0060/0000		BMSEN 64/3016/0050/3666
		2 0 64 104 0 00 0156+11
		B SEWICKLEY
	0050/3666 BMSBG 64/3016/0050/3666	018" DIA CIR PLASTIC
		LEN=0030 INSTALLED UNKN
	0050/3529	
	0050/2605 BMSEN 64/3016/0050/2535	2 0 64 104 0 00 0144+99
		L SEWICKLEY
	0050/2535 BMSBG 64/3016/0050/2535	CARNEGIE RD
		(T400)
	0050/2185	
	0050/0900	018" DIA CIR METAL
		LEN=0030 INSTALLED UNKN
011885 FT	0050/0062 BMSEN 64/3016/0050/0000	2 0 64 104 0 00 0119+71
	011885 FT	L SEWICKLEY
		BMSBG 64/3016/0050/0000

SLAUGHTER HOLLOW RD (T342)

DIR: B TOTAL LEN: 12.816 MI. DIST: 12-5 SR: 3016
 LEFT MUN: SEWICKLEY T RIGHT MUN: SEWICKLEY T

Address	Length	Material	Notes
NEFFS LN (T625)	0040/1670	==	
	009545 FT	---	0040/0543 009545 FT
		---	048 " DIA CIRC METAL LEN=0050 INSTALLED UNKN
		---	2 0 64104 0 00 0095+94
		---	018 " DIA CIR PLASTIC LEN=0040 INSTALLED UNKN
		---	0040/0000 LENGTH(AH 2340 BK 2194)
		---	018 " DIA CIRC METAL LEN=0030 INSTALLED UNKN
		---	0030/1871 018 " DIA CIR PLASTIC LEN=0035 INSTALLED UNKN
		---	0030/1837 036 " DIA CIRC METAL LEN=0030 INSTALLED UNKN
		---	0030/1389
CHURCH AL (T348)	0030/1175	==	
		---	0030/1139 015 " DIA CIRC METAL LEN=0035 INSTALLED UNKN
KANGAROO HILL RD (TWP)		==	
BOWERS ST (TWP)	0030/0555	==	
NEGRO ST (TWP)	0030/0400	==	
		---	0030/0400 TULIP ST (TWP)
		---	0030/0235 CAMPBELL ST (T942)
		---	018 " DIA CIR PLASTIC LEN=0030 INSTALLED UNKN
2 0 64104 0 00 0074+00	007351 FT	---	0030/0220 007351 FT
BOWERS ST (T348)	0030/0000	==	
		---	0030/0000 LENGTH(AH 2194 BK 3765) CHERRY BLOSSOM ST (TWP)
		---	0020/3678
		---	0020/3004 036 " DIA CIRC METAL LEN=0030 INSTALLED UNKN
		---	WHITE ST (T350)
		---	0020/2865 MILLS ST (T348)
		---	0020/2615 SPEER ST (T346)
		---	0020/2376 WACHS LN (TWP)
		---	0020/2225 024 " DIA CIRC METAL LEN=0045 INSTALLED UNKN
		---	0020/2180

EXTRACT DATE: 12/18/2023
PRINT DATE: 12/21/2023

ROADWAY MANAGEMENT SYSTEM
SLD COUNTY/SR - ANNUAL PRINT

PAGE NUMBER: 842
COUNTY: WESTMORELAND

DIR: B TOTAL LEN: 12.816 MI.
LEFT MUN: SEWICKLEY T

DIST: 12-5 SR: 3016
RIGHT MUN: SEWICKLEY T

COOL SPRINGS RD
(T344)

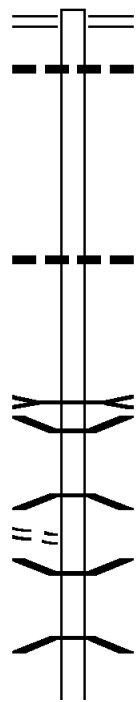
003586 FT

0010/1210

000000 FT

0020/2000	036 " DIA	CIRC METAL
	LEN=0035	INSTALLED UNKN
0020/1859	015 " DIA	CIRC METAL
	LEN=0035	INSTALLED UNKN
0020/1772	024 " DIA	CIRC METAL
	LEN=0030	INSTALLED UNKN
0020/1717	024 " DIA	CIRC METAL
	LEN=0050	INSTALLED UNKN
0020/1320	018 " DIA	CIRC METAL
	LEN=0030	INSTALLED UNKN
0020/1214	018 " DIA	CIRC METAL
	LEN=0001	INSTALLED UNKN
0020/1081	018 " DIA	CIR PLASTIC
	LEN=0030	INSTALLED UNKN
0020/0781	018 " DIA	CIR PLASTIC
	LEN=0035	INSTALLED UNKN
0020/0490	018 " DIA	CIR PLASTIC
	LEN=0035	INSTALLED UNKN
003586 FT	2 0 6 4 10 4	0 00 0035+89
	024 "H 36 "W	CON BOX CUL
	LEN=0030	INSTALLED UNKN
0020/0000	LENGTH(AH 3765 BK 3586)	
	018 " DIA	CIR PLASTIC
0010/3213	LEN=0030	INSTALLED UNKN
	012 "H 24 "W	CON BOX CUL
0010/2732	LEN=0030	INSTALLED UNKN
	036 " DIA	CIR PLASTIC
0010/2368	LEN=0030	INSTALLED UNKN
	018 " DIA	CIR PLASTIC
0010/1526	LEN=0100	INSTALLED UNKN
	020 " DIA	CIR PLASTIC
0010/1358	LEN=0035	INSTALLED UNKN
	015 "H 15 "W	CON BOX CUL
0010/1009	LEN=0030	INSTALLED UNKN
	015 " DIA	CIRC METAL
0010/0852	LEN=0030	INSTALLED UNKN
	018 " DIA	CIR PLASTIC
0010/0450	LEN=0030	INSTALLED UNKN
	018 " DIA	CIR PLASTIC
0010/0100	LEN=0050	INSTALLED UNKN
0010/0047	(AAR 1454 87N) #	TRKS 02
000000 FT	2 0 6 4 10 4	0 00 0000+00
	NC LOWBER RD	
	ROBERTSON RD	
	(SR3039 SEG 0050/0635)	
	MFC BEGIN = D	
0010/0000	LENGTH(AH 3586 BK 0000)	

018479 FT



018479 FT WEBSTER RD
 0070/3475 (SR0906 SEG 0140/0000)
 0070/3266 018 " DIA CIR PLASTIC
 LEN=0025 INSTALLED 2007
 0070/3235 RETAINING WALL END
 BMSID 64/3015/0070/3211
 0070/3211 RETAINING WALL BEGIN
 BMSID 64/3015/0070/3211

 0070/2228 018 " DIA CIRC METAL
 LEN=0040 INSTALLED 2007

 0070/0954 TRIBUTARY TO MON. RIVER
 STRUCTURE LENGTH 11 FT
 0070/0568 BMSID 64/3015/0070/0954
 BMSEN 64/3015/0070/0558
 2 0 64 150 0 00 0029+21
 0070/0558 TRIB. MONONGAHELA RIVER
 BMSBG 64/3015/0070/0558

 0070/0211 BMSEN 64/3015/0070/0200
 2 0 64 150 0 00 0032+65
 TRIB. MONONGAHELA RIVER
 0070/0200 BMSBG 64/3015/0070/0200
 015004 FT 2 0 64 150 0 00 0034+73
 018 "H 00 "W MULT PLSTIC

WARREN POINT LN
 (PRDR)

0070/0385

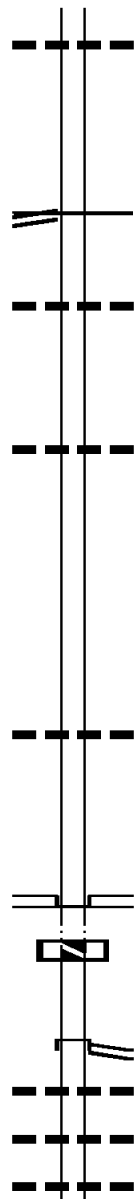
015004 FT

DIR: B TOTAL LEN: 3.500 MI. DIST: 12-5 SR: 3015
 LEFT MUN: ROSTRAVER T RIGHT MUN: ROSTRAVER T

Stationing	Description	Length	Material	Installation
013244 FT	0070/0000	0025	INSTALLED	2007
013244 FT	0060/0000	1760	MFC BEGIN = D	
011233 FT	0050/0946	0070	024 "DIA CIRC METAL	INSTALLED 2007
011233 FT	0050/0000	0030	018 "DIA CIR PLASTIC	INSTALLED 2007
007773 FT	0040/0031	0060	036 "DIA CIRC METAL	INSTALLED 2007
007773 FT	0040/0000	003460	INTER-BK	
007773 FT	0040/0000	002742	INTER-AHD	
0030/2742	0030/2630	0035	018 "DIA CIRC METAL	INSTALLED 2007
0030/2388	0030/2388	0100	024 "DIA CIRC METAL	INSTALLED 2007
0030/2038	0030/2038	0045	018 "DIA CIR PLASTIC	INSTALLED 2007

2 0 64150 0 00 0052+38 013244 FT
 LENITY SCHOOL RD
 (SR3009 SEG 0050/2233) 0060/0000

ROSTRAVER RD
 (SR0201 SEG 0090/0000) 0040/0000
 007773 FT



EXTRACT DATE: 12/18/2023
PRINT DATE: 12/21/2023

ROADWAY MANAGEMENT SYSTEM
SLD COUNTY/SR - ANNUAL PRINT

PAGE NUMBER: 839
COUNTY: WESTMORELAND

DIR: B TOTAL LEN: 3.500 MI.
LEFT MUN: ROSTRAVER T

DIST: 12-5 SR: 3015
RIGHT MUN: ROSTRAVER T

GEMSTONE LN
(PRDR)

005031 FT

0020/1960

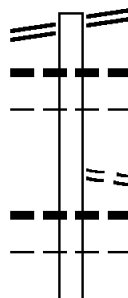
002646 FT

000000 FT

0030/1795	018 " DIA	CIR PLASTIC
	LEN=0045	INSTALLED 2007
0030/1710	018 " DIA	CIR PLASTIC
	LEN=0045	INSTALLED 2007
0030/1240	EMERALD LN	
	(PRDR)	
0030/0767	048 " DIA	CIR PLASTIC
	LEN=0035	INSTALLED 2007
0030/0652	012 " DIA	CIRC CONCR
	LEN=0045	INSTALLED 2007
0030/0244	018 " DIA	CIR PLASTIC
	LEN=0036	INSTALLED 2007
005031 FT	2 0 6 4 2 2 2	0 00 0050+38
0030/0000	018 " DIA	CIR UNKNOWN
	LEN=0030	INSTALLED 2007
	LENGTH(AH	2742 BK 2385)
0020/2001	060 " DIA	CIR METAL
	LEN=0040	INSTALLED 2007
0020/1544	018 " DIA	CIR PLASTIC
	LEN=0040	INSTALLED 2007
0020/1288	018 " DIA	CIR PLASTIC
	LEN=0040	INSTALLED 2007
0020/0920	018 " DIA	CIR PLASTIC
	LEN=0040	INSTALLED 2007
0020/0582	024 " DIA	CIRC METAL
	LEN=0040	INSTALLED 2007
0020/0417	018 " DIA	CIR PLASTIC
	LEN=0040	INSTALLED 2007
002646 FT	2 0 6 4 2 2 2	0 00 0026+46
0020/0000	018 " DIA	CIR PLASTIC
	LEN=0030	INSTALLED 2007
	LENGTH(AH	2385 BK 2646)
0010/1500	036 " DIA	CIRC METAL
	LEN=0035	INSTALLED 2007
0010/0465	018 " DIA	CIR PLASTIC
	LEN=0030	INSTALLED 2007
0010/0049	018 " DIA	CIRC METAL
	LEN=0030	INSTALLED 2007
000000 FT	2 0 6 4 2 2 2	0 00 0000+00
	NC PE	
	IRSOL RD	
	CRAWFORD LN	
	(SR3017	SEG 0010/1715)
	MFC BEGIN	= E
0010/0000	LENGTH(AH	2646 BK 0000)

EXTRACT DATE: 12/18/2023 ROADWAY MANAGEMENT SYSTEM PAGE NUMBER: 838
 PRINT DATE: 12/21/2023 SLD COUNTY/SR - ANNUAL PRINT COUNTY: WESTMORELAND
 DIR: E TOTAL LEN: 4.125 MI. DIST: 12-5 SR: 3014
 LEFT MUN: NEW STANTON B RIGHT MUN: NEW STANTON B

CENTER AV 021777 FT
 (SR3093 SEG 0090/0635) 0080/2028



021782 FT CENTER AV
 0080/2028 (SR3093 SEG 0090/0635)
 018 " DIA CIRC METAL
 0080/1553 LEN=0030 INSTALLED UNKN
 NEW STANTON
 0080/1514 HEMPFIELD T
 CLIFFSIDE LN
 0080/1290 (TWP)
 018 " DIA CIRC METAL
 0080/0740 LEN=0035 INSTALLED UNKN
 HEMPFIELD
 0080/0237 HUNKER B
 018 " DIA CIRC METAL

DIR: E TOTAL LEN: 4.125 MI. DIST: 12-5 SR: 3014
 LEFT MUN: HUNKER B RIGHT MUN: HUNKER B

Stationing	Notes	Stationing	Material
019749 FT	--- ---	0080/0234	LEN=0035 INSTALLED UNKN
		019754 FT	2 0 64164 0 03 0345+78
		018 "DIA	CIRC METAL
		LEN=0030	INSTALLED UNKN
	5	0080/0000	LENGTH(AH 2028 BK 2708)
		018 "DIA	CIRC METAL
		0070/2504	LEN=0035 INSTALLED UNKN
		018 "DIA	CIRC METAL
		0070/2325	LEN=0035 INSTALLED UNKN
		018 "DIA	CIRC METAL
		0070/2000	LEN=0035 INSTALLED UNKN
		018 "DIA	CIRC METAL
		0070/1882	LEN=0030 INSTALLED UNKN
FAUST HILL RD (PRDR)	==	0070/1656	LEE LN (PRDR)
		0070/1335	018 "DIA CIRC METAL
		0070/1260	LEN=0030 INSTALLED UNKN
WELTZ ST (TWP) OLIVE ST (TWP)	== 	0070/0810	015 "DIA CIRC METAL
		0070/0800	LEN=0060 INSTALLED UNKN
		0070/0458	015 "DIA CIRC OTHER
		LEN=0030	INSTALLED UNKN
		0070/0450	CONSTITUTION AV (TWP)
017041 FT	==	017046 FT	2 0 64164 0 03 0318+70
		012 "DIA	CIRC CONCR
		LEN=0001	INSTALLED UNKN
		0070/0000	WALNUT AV (TWP)
	5	LENGTH(AH 2708 BK 3179)	
DIVISION ST (TWP) CENTER AV (TWP) RAILROAD AV (T666)	== == ==	0060/3015	
		0060/2855	
		0060/2520	
	+++++	0060/2458	(AAR 544399E)#TRKS 01
		0060/1962	HUNKER
		NC BR	HEMPFIELD T
		0060/1960	BRIDGE ST
		0060/1656	NEW STANTON RUFFS DALE
			(SR3089 SEG 0140/2021)
			BMSSEN 64/3014/0060/1530
			2 0 64164 0 03 0302+24
			SEWICKLEY CK

EXTRACT DATE: 12/18/2023
PRINT DATE: 12/21/2023

ROADWAY MANAGEMENT SYSTEM
SLD COUNTY/SR - ANNUAL PRINT

PAGE NUMBER: 836
COUNTY: WESTMORELAND

DIR: E TOTAL LEN: 4.125 MI.
LEFT MUN: HEMPFIELD T

DIST: 12-5 SR: 3014
RIGHT MUN: HEMPFIELD T

HUNKER LUMBER RD
(T645)

0060/0325
013862 FT

HEMPFIELD
NEW STANTON B

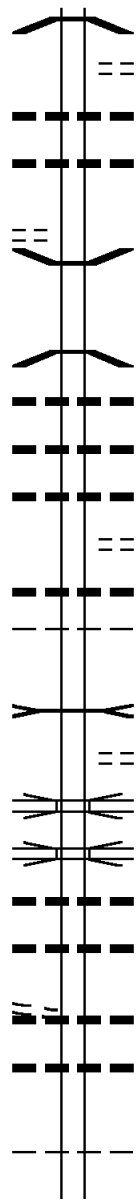
0050/1392

2 0 64164 0 02 0254+38 010703 FT
BROADVIEW RD
(T645)

0050/0000

NEW STANTON
HEMPFIELD T
COOL WINDS LN

0040/1056



0060/1530 BMSBG 64/3014/0060/1530
PENN VALLEY RD
0060/1240 (T645)
018 "DIA CIRC METAL
0060/1223 LEN=0035 INSTALLED UNKN
015 "DIA CIR PLASTIC
0060/1001 LEN=0060 INSTALLED 1997

0060/0016 BMS EN 64/3014/0060/0000
013867 FT 2 0 64164 0 03 0287+03
B SEWICKLEY
BMSBG 64/3014/0060/0000
5 0060/0000 LENGTH(AH 3179 BK 3159)
015 "DIA CIRC METAL
0050/2871 LEN=0035 INSTALLED UNKN
018 "DIA CIRC METAL
0050/2745 LEN=0035 INSTALLED UNKN
018 "DIA CIRC METAL
0050/2342 LEN=0030 INSTALLED UNKN
STAMM FARM LN
0050/2250 (PRDR)
018 "DIA CIRC METAL
0050/1943 LEN=0025 INSTALLED UNKN

B SEWICKLEY
STRUCTURE LENGTH 14 FT
0050/1001 BMSID 64/3014/0050/1001
MARGINAL RD
0050/0890 (TWP)
SR 0070 EB
0050/0775 OP ID 64/0070/0554/2035
SR 0070 WB
0050/0705 OP ID 64/0070/0555/2025
018 "DIA CIRC METAL
0050/0667 LEN=0040 INSTALLED UNKN
018 "DIA CIRC METAL
0050/0408 LEN=0001 INSTALLED UNKN
010708 FT 018 "DIA CIRC METAL
LEN=0035 INSTALLED UNKN
5 0050/0000 LENGTH(AH 3159 BK 2448)
018 "DIA CIRC METAL
0040/2193 LEN=0025 INSTALLED UNKN

DIR: E TOTAL LEN: 4.125 MI. DIST: 12-5 SR: 3014
 LEFT MUN: NEW STANTON B RIGHT MUN: HEMPFIELD T

Stationing / Description	Length / Description	Material / Notes
(PRDR) 0040/0555	0040/0393	015 " DIA CIR PLASTIC
008255 FT	008260 FT	LEN=0025 INSTALLED UNKN
SEANOR CHURCH RD (SR3075 SEG 0010/0000)	0040/0000	2 0 64164 0 02 0229+85 FOX SCHOOL RD (T538)
	0030/3770	LENGTH(AH 2448 BK 3789) 024 " DIA CIRC METAL
	0030/2870	LEN=0025 INSTALLED 2001 018 " DIA CIRC METAL
	0030/1840	LEN=0035 INSTALLED UNKN
	0030/1627	018 " DIA CIRC METAL LEN=0035 INSTALLED UNKN
	0030/0901	018 " DIA CIRC METAL LEN=0035 INSTALLED UNKN
2 0 64164 0 02 0191+92 RUSS MOORE RD (TWP)	004466 FT	
	0030/0000	004471 FT NC HUNKER WALTZ MILL RD
	0020/2075	LENGTH(AH 3789 BK 2106) 018 " DIA CIRC METAL
	0020/1891	LEN=0030 INSTALLED UNKN 018 " DIA CIRC METAL
	0020/0946	LEN=0030 INSTALLED UNKN 018 " DIA CIRC METAL
	0020/0015	LEN=0040 INSTALLED UNKN
002360 FT	002365 FT	BMS EN 64/3014/0020/0000 2 0 64164 0 02 0170+86 SEWICKLEY CK BMSBG 64/3014/0020/0000 HEMPFIELD
	0020/0000	SEWICKLEY T LENGTH(AH 2106 BK 1330)
	0014/0260	(APRA) WESTINGHOUSE
001030 FT	001035 FT	0 0 00000 0 00 0000+00 MFC BEGIN = E
	0014/0000	LENGTH(AH 1330 BK 1035)

POI

EXTRACT DATE: 12/18/2023
PRINT DATE: 12/21/2023

ROADWAY MANAGEMENT SYSTEM
SLD COUNTY/SR - ANNUAL PRINT

PAGE NUMBER: 834
COUNTY: WESTMORELAND

DIR: E TOTAL LEN: 4.125 MI.
LEFT MUN: SEWICKLEY T

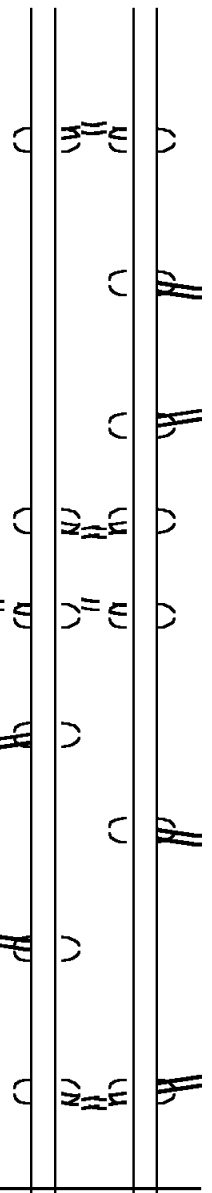
DIST: 12-5 SR: 3014
RIGHT MUN: SEWICKLEY T

FOR SR 3014E TO 3014W 0
(CONN)
SEWICKLEY - HUNKER RD
(TWP) 0005/0900

SEWICKLEY - HUNKER RD
(TWP)
FOR SR 3014W TO 3014E 0
(CONN) 0005/0600
FOR SR 3014E TO 3014W 0
(CONN)
SEWICKLEY - HUNKER RD
(TWP) 0005/0400
SEWICKLEY - HUNKER RD
(TWP)
WALTZ MILL RD
(SR3037 SEG 0167/0000)
(SR3037 SEG 0166/0000) 0005/0350

WALTZ MILL RD
(SR3037 SEG 0166/0000)
(SR3037 SEG 0167/0000)
SEWICKLEY - HUNKER RD
(TWP) 0005/0250

SEWICKLEY - HUNKER RD
(TWP)
FOR SR 3014W TO 3014E 0
(CONN) 0005/0200
0 0 0000 0 00 0000+00 000000 FT
NC HUNKER RD
MFC BEGIN = E
LENGTH(AH 1030 BK 0000) 0005/0000



FOR SR 3014E TO 3014W 0
(CONN)
SEWICKLEY - HUNKER RD
(TWP) 0004/0900

RAMP B RD
(SR8032 SEG 0510/0580)
RAMP B RD
(SR8032 SEG 0510/0580)
INTERLOOP B RD
(SR8032 SEG 0500/0000)
INTERLOOP B RD
(SR8032 SEG 0500/0000)
SEWICKLEY - HUNKER RD
(TWP) 0004/0700

SEWICKLEY - HUNKER RD
(TWP)
FOR SR 3014W TO 3014E 0
(CONN) 0004/0600
FOR SR 3014E TO 3014W 0
(CONN)
SEWICKLEY - HUNKER RD
(TWP) 0004/0400

SEWICKLEY - HUNKER RD
(TWP)
WALTZ MILL RD
(SR3037 SEG 0162/0070) 0004/0300

WALTZ MILL RD
(SR3037 SEG 0163/0070)
SEWICKLEY - HUNKER RD
(TWP)
FOR SR 3014W TO 3014E 0
(CONN) 0004/0200
0 0 0000 0 00 0000+00
NC HUNKER RD
MFC BEGIN = E
LENGTH(AH 1035 BK 0000) 0004/0000

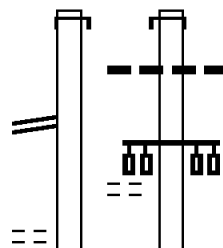
EXTRACT DATE: 12/18/2023 ROADWAY MANAGEMENT SYSTEM PAGE NUMBER: 833
PRINT DATE: 12/21/2023 SLD COUNTY/SR - ANNUAL PRINT COUNTY: WESTMORELAND

DIR: N TOTAL LEN: 1.617 MI. DIST: 12-5 SR: 3013
LEFT MUN: ROSTRAVER T RIGHT MUN: ROSTRAVER T

AH-WASHINGTON (62) 008513 FT
VANCE DEI CAS HW INTER-AHD
(SR1077 SEG 0020/2141) 0031/2541

RAMP N RD
(SR8062 SEG 0020/0000) 0031/2175


TO 8062/0020 SH
(CONN)



008538 FT AH-WASHINGTON (62)
INTER-AHD VANCE DEI CAS HW
0030/2502 (SR1077 SEG 0021/2141)
0030/2422 015 " DIA CIRC METAL
LEN=0100 INSTALLED 2004

TO 8062/0020 SH
(CONN)
0030/2035

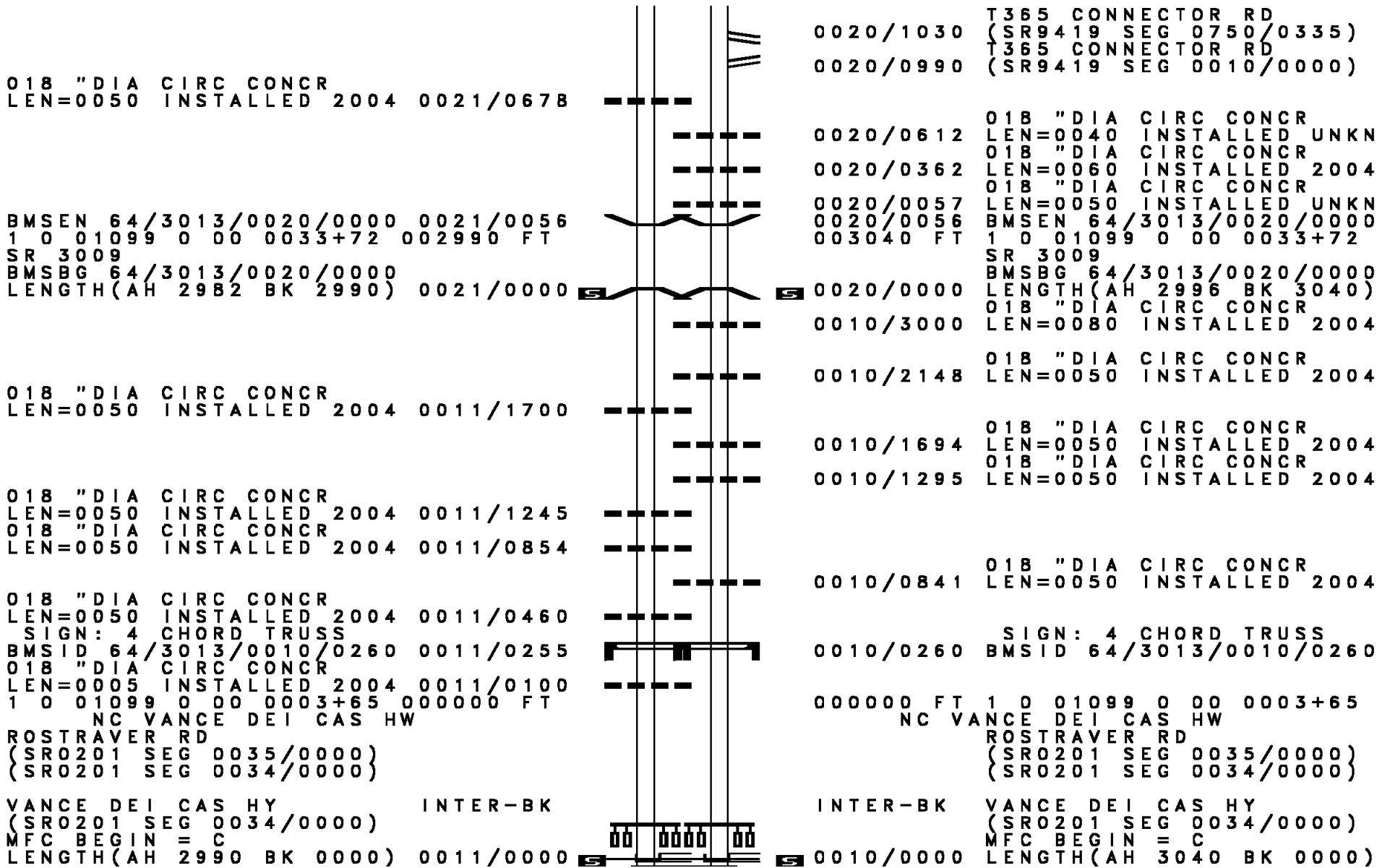
DIR: N TOTAL LEN: 1.617 MI. DIST: 12-5 SR: 3013
 LEFT MUN: ROSTRAVER T RIGHT MUN: ROSTRAVER T



0031/2050
 FROM 8062/0010 SH (CONN)
 024 "DIA CIRC CONCR
 LEN=0070 INSTALLED UNKN 0031/2036
 RAMP M RD
 (SR8062 SEG 0010/1882) 0031/1900
 018 "DIA CIRC CONCR
 LEN=0060 INSTALLED 2004 0031/1700
 SIGN: 4 CHORD TRUSS
 BMSID 64/3013/0030/1561 0031/1585
 018 "DIA CIRC CONCR
 LEN=0050 INSTALLED 2004 0031/1411
 024 "DIA CIRC CONCR
 LEN=0045 INSTALLED UNKN 0031/0970
 018 "DIA CIRC CONCR
 LEN=0050 INSTALLED UNKN 0031/0508
 018 "DIA CIRC CONCR
 LEN=0050 INSTALLED UNKN 0031/0065
 1 0 01099 0 00 0063+54 005972 FT
 LENGTH(AH 2541 BK 2982) 0031/0000
 018 "DIA CIRC CONCR
 LEN=0050 INSTALLED 2004 0021/2982
 018 "DIA CIRC CONCR
 LEN=0050 INSTALLED 2004 0021/2529
 018 "DIA CIRC CONCR
 LEN=0050 INSTALLED 2004 0021/2174
 018 "DIA CIRC CONCR
 LEN=0050 INSTALLED 2004 0021/1726
 018 "DIA CIRC CONCR
 LEN=0050 INSTALLED 2004 0021/1401

0030/2025 FROM 8062/0010 SH (CONN)
 0030/1625 015 "DIA CIRC CONCR
 LEN=0050 INSTALLED 2004
 SIGN: 4 CHORD TRUSS
 BMSID 64/3013/0030/1561
 0030/1352 015 "DIA CIRC CONCR
 LEN=0050 INSTALLED 2004
 0030/0908 015 "DIA CIRC CONCR
 LEN=0050 INSTALLED 2004
 0030/0430 015 "DIA CIRC CONCR
 LEN=0050 INSTALLED 2004
 006036 FT 1 0 01099 0 00 0063+68
 015 "DIA CIRC CONCR
 LEN=0050 INSTALLED UNKN
 LENGTH(AH 2502 BK 2996)
 0020/2463 018 "DIA CIRC CONCR
 LEN=0050 INSTALLED UNKN
 0020/2113 018 "DIA CIRC CONCR
 LEN=0040 INSTALLED UNKN
 0020/1663 018 "DIA CIRC CONCR
 LEN=0040 INSTALLED UNKN

DIR: N TOTAL LEN: 1.617 MI. DIST: 12-5 SR: 3013
LEFT MUN: ROSTRAVER T RIGHT MUN: ROSTRAVER T



018 "DIA CIRC CONCR
LEN=0050 INSTALLED 2004 0021/0678

BMSEN 64/3013/0020/0000 0021/0056
1 0 01099 0 00 0033+72 002990 FT
SR 3009
BMSBG 64/3013/0020/0000
LENGTH(AH 2982 BK 2990) 0021/0000

018 "DIA CIRC CONCR
LEN=0050 INSTALLED 2004 0011/1700

018 "DIA CIRC CONCR
LEN=0050 INSTALLED 2004 0011/1245
018 "DIA CIRC CONCR
LEN=0050 INSTALLED 2004 0011/0854

018 "DIA CIRC CONCR
LEN=0050 INSTALLED 2004 0011/0460
SIGN: 4 CHORD TRUSS
BMSID 64/3013/0010/0260 0011/0255
018 "DIA CIRC CONCR
LEN=0005 INSTALLED 2004 0011/0100
1 0 01099 0 00 0003+65 000000 FT
NC VANCE DEI CAS HW
ROSTRAVER RD
(SR0201 SEG 0035/0000)
(SR0201 SEG 0034/0000)

VANCE DEI CAS HY INTER-BK
(SR0201 SEG 0034/0000)
MFC BEGIN = C
LENGTH(AH 2990 BK 0000) 0011/0000

0020/1030 T365 CONNECTOR RD
(SR9419 SEG 0750/0335)
0020/0990 T365 CONNECTOR RD
(SR9419 SEG 0010/0000)

0020/0612 018 "DIA CIRC CONCR
LEN=0040 INSTALLED UNKN
0020/0362 018 "DIA CIRC CONCR
LEN=0060 INSTALLED 2004
0020/0057 018 "DIA CIRC CONCR
LEN=0050 INSTALLED UNKN
0020/0056 BMSEN 64/3013/0020/0000
003040 FT 1 0 01099 0 00 0033+72
SR 3009

BMSBG 64/3013/0020/0000
LENGTH(AH 2996 BK 3040)
0020/0000 018 "DIA CIRC CONCR
LEN=0080 INSTALLED 2004
0010/3000 018 "DIA CIRC CONCR
LEN=0050 INSTALLED 2004

0010/2148 018 "DIA CIRC CONCR
LEN=0050 INSTALLED 2004

0010/1694 018 "DIA CIRC CONCR
LEN=0050 INSTALLED 2004
0010/1295 018 "DIA CIRC CONCR
LEN=0050 INSTALLED 2004

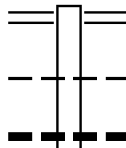
0010/0841 018 "DIA CIRC CONCR
LEN=0050 INSTALLED 2004

0010/0260 SIGN: 4 CHORD TRUSS
BMSID 64/3013/0010/0260
000000 FT 1 0 01099 0 00 0003+65
NC VANCE DEI CAS HW
ROSTRAVER RD
(SR0201 SEG 0035/0000)
(SR0201 SEG 0034/0000)

INTER-BK VANCE DEI CAS HY
(SR0201 SEG 0034/0000)
MFC BEGIN = C
0010/0000 LENGTH(AH 3040 BK 0000)

EXTRACT DATE: 12/18/2023 ROADWAY MANAGEMENT SYSTEM PAGE NUMBER: 830
PRINT DATE: 12/21/2023 SLD COUNTY/SR - ANNUAL PRINT COUNTY: WESTMORELAND
DIR: B TOTAL LEN: 1.713 MI. DIST: 12-5 SR: 3012
LEFT MUN: MADISON B RIGHT MUN: MADISON B

009043 FT



009043 FT MAIN ST
0080/2694 (SR3037 SEG 0200/0000)
MADISON
0080/1988 SEWICKLEY T
015 "DIA CIRC METAL
0080/1761 LEN=0050 INSTALLED UNKN

EXTRACT DATE: 12/18/2023
PRINT DATE: 12/21/2023

ROADWAY MANAGEMENT SYSTEM
SLD COUNTY/SR - ANNUAL PRINT

PAGE NUMBER: 829
COUNTY: WESTMORELAND

DIR: B TOTAL LEN: 1.713 MI.
LEFT MUN: SEWICKLEY T

DIST: 12-5 SR: 3012
RIGHT MUN: SEWICKLEY T

Stationing	Notes	Stationing	Notes
		0080/1433	012 " DIA CIRC CONCR LEN=0025 INSTALLED UNKN
006349 FT		0080/0466	018 " DIA CIRC CONCR LEN=0030 INSTALLED UNKN
		006349 FT	2 0 64180 0 00 0161+17
		0080/0000	024 " DIA CIRC METAL LEN=0030 INSTALLED UNKN
		0070/1157	LENGTH(AH 2694 BK 1541) 015 " DIA CIRC CONCR
		0070/0889	018 " DIA CIRC CONCR LEN=0025 INSTALLED UNKN
		0070/0230	024 " DIA CIRC CONCR LEN=0025 INSTALLED UNKN
2 0 64180 0 00 0145+76		0070/0054	018 " DIA CIRC CONCR LEN=0025 INSTALLED UNKN
WHYLE RD		004808 FT	
(T523)		0070/0000	LENGTH(AH 1541 BK 2152) 024 " DIA CIR PLASTIC
		0060/2044	LEN=0025 INSTALLED UNKN
		0060/1939	015 " DIA CIRC CONCR LEN=0030 INSTALLED UNKN
		0060/1820	GRACE LN (PRDR)
		0060/1616	015 " DIA CIRC CONCR LEN=0025 INSTALLED UNKN
		0060/1221	024 " DIA CIRC CONCR LEN=0040 INSTALLED UNKN
		0060/1077	015 " DIA CIRC CONCR LEN=0030 INSTALLED UNKN
		0060/0769	020 " DIA CIRC CONCR LEN=0030 INSTALLED UNKN
002656 FT		002656 FT	2 0 64180 0 00 0124+09
		0060/0000	BRANCH SEWICKLEY CREEK STRUCTURE LENGTH 15 FT BMSID 64/3012/0060/0000
		0050/2240	LENGTH(AH 2152 BK 2524) SEWICKLEY
		0050/2146	SOUTH HUNTINGDON T 015 " DIA CIRC CONCR
		0050/1818	LEN=0025 INSTALLED UNKN
		0050/1730	015 " DIA CIRC CONCR LEN=0015 INSTALLED 2004
			MCGROGAN RD (T534)

DIR: B TOTAL LEN: 1.713 MI. DIST: 12-5 SR: 3012
 LEFT MUN: SOUTH HUNTINGDON T RIGHT MUN: SOUTH HUNTINGDON T

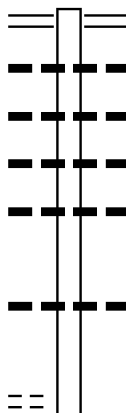
ADOLPH LN
 (T960)

Distance (FT)	Stationing	Notes
	0050/1593	(AAR 544523H)#TRKS 00
	0050/1493	BMSEN 64/3012/0050/1386 2 0 64180 0 00 0112+59
	0050/1386	SEWICKLEY CK BMSBG 64/3012/0050/1386
000132 FT	000132 FT	2 0 64180 0 00 0099+10 HIGHWAY ST (CNTY) NC YU KON RD
	INTER-BK	FIRST ST (CNTY)
000132 FT	0050/0000	LTH AH 002524 BK 000798
	000132 FT	
	7044/0000	LTH AH 000798 BK 000114 BMSEN 64/3012/0044/0000
	INTER-AHD	FIRST ST (CNTY)
000018 FT	0044/0114	SEWICKLEY T
	000018 FT	2 0 64180 0 00 0053+46
	INTER-BK	DERR RD (CNTY) SEWICKLEY CREEK
000018 FT	0044/0000	BMSBG 64/3012/0044/0000
	000018 FT	LENGTH(AH 0114 BK 1199)
000018 FT	7040/0000	LENGTH(AH 1199 BK 3272)
	000018 FT	
	7034/0000	LENGTH(AH 3272 BK 0018) BMSEN 64/3012/0030/0000
	INTER-AHD	DERR RD (CNTY)
000000 FT	0030/0018	2 0 64180 0 00 0053+46
	000000 FT	NC DERR RD INTER-BK DERR RD (CNTY) PINKERTON RN
	0030/0000	BMSBG 64/3012/0030/0000
	000000 FT	MFC BEGIN = E
000000 FT	7020/0000	LENGTH(AH 0018 BK 0820)
	000000 FT	
000000 FT	7016/0000	LENGTH(AH 0820 BK 2015)
	000000 FT	
000000 FT	7006/0000	LENGTH(AH 2015 BK 3515)
	000000 FT	
	7006/0000	LENGTH(AH 3515 BK 0000)

EXTRACT DATE: 12/18/2023 ROADWAY MANAGEMENT SYSTEM PAGE NUMBER: 827
 PRINT DATE: 12/21/2023 SLD COUNTY/SR - ANNUAL PRINT COUNTY: WESTMORELAND

DIR: B TOTAL LEN: 3.145 MI. DIST: 12-5 SR: 3011
 LEFT MUN: ROSTRAVER T RIGHT MUN: ROSTRAVER T

016606 FT



016606 FT	LENITY SCHOOL RD
0060/3506	(SR3009 SEG 0050/0000)
	015 " DIA CIR PLASTIC
0060/3180	LEN=0030 INSTALLED UNKN
	015 " DIA CIR PLASTIC
0060/2880	LEN=0045 INSTALLED UNKN
	036 " DIA CIRC METAL
0060/2535	LEN=0030 INSTALLED UNKN
	036 " DIA CIRC METAL
0060/2440	LEN=0045 INSTALLED UNKN
	018 " DIA CIRC METAL
0060/1352	LEN=0034 INSTALLED UNKN

STEEL LN
(PRDR)

0060/0260

EXTRACT DATE: 12/18/2023
PRINT DATE: 12/21/2023

ROADWAY MANAGEMENT SYSTEM
SLD COUNTY/SR - ANNUAL PRINT

PAGE NUMBER: 826
COUNTY: WESTMORELAND

DIR: B TOTAL LEN: 3.145 MI.
LEFT MUN: ROSTRAVER T

DIST: 12-5 SR: 3011
RIGHT MUN: ROSTRAVER T

Stationing	Notes	Item ID	Description
013100 FT		0060/0225	018 " DIA CIRC METAL LEN=0034 INSTALLED UNKN
		0060/0055	018 " DIA CIRC METAL LEN=0040 INSTALLED UNKN
		013100 FT	2 0 64221 0 01 0057+24 NC IRON CITY HILL RD ROSTRAVER RD (SR0201 SEG 0070/0000)
		0060/0000	LENGTH(AH 3506 BK 2726)
		0050/1751	048 " DIA CIRC METAL LEN=0030 INSTALLED UNKN
		0050/1374	015 " DIA CIRC METAL LEN=0030 INSTALLED UNKN
010374 FT		0050/0594	018 " DIA CIR PLASTIC LEN=0030 INSTALLED UNKN
		010374 FT	2 0 64221 0 01 0029+64 018 " DIA CIRC METAL LEN=0040 INSTALLED UNKN
		0050/0000	LENGTH(AH 2726 BK 3315)
		0040/2731	018 " DIA CIRC METAL LEN=0040 INSTALLED UNKN
		0040/2310	018 " DIA CIR PLASTIC LEN=0040 INSTALLED UNKN
		0040/1740	TRO LN (PRDR)
		0040/1486	018 " DIA CIRC METAL LEN=0040 INSTALLED UNKN
		0040/1328	015 " DIA CIRC METAL LEN=0030 INSTALLED UNKN
OAKWOOD LN (PRDR)		0040/1080	
		0040/0335	DAUGHERTY LN (TWP) RAMP TWENTYNINE RD (SR8022 SEG 0250/0000) RAMP TWENTYSIX RD (SR8022 SEG 0500/0425)
007059 FT		0040/0215	(SR8022 SEG 0500/0425)
		0040/0160	BMS EN 64/3011/0040/0000
		007059 FT	2 0 64137 0 00 0070+37 SR 0070 BMSBG 64/3011/0040/0000 MFC BEGIN = D
		0040/0000	LENGTH(AH 3315 BK 1753) RAMP TWENTYEIGHT RD (SR8022 SEG 0010/0386) RAMP TWENTYSEVEN RD

DIR: B TOTAL LEN: 3.145 MI. DIST: 12-5 SR: 3011
 LEFT MUN: ROSTRAVER T RIGHT MUN: ROSTRAVER T

Stationing	Description	Material / Details
	0030/1665	(SR8022 SEG 0750/0000) 036" DIA CIRC METAL
	0030/1591	LEN=0050 INSTALLED UNKN FINLEY RD (TWP) NC INDIAN HILL RD
005306 FT	0030/0460	018" DIA CIRC METAL LEN=0035 INSTALLED UNKN
	0030/0164	BMSBN 64/3011/0030/0000
	005306 FT	2 0 64 137 0 00 0052+28 OTHER RR BMSBG 64/3011/0030/0000
	0030/0000	LENGTH(AH 1753 BK 2920) RIDGE RD (TWP)
	0020/2750	MFC BEGIN = C
	0020/2439	018" DIA CIRC METAL
FINLEY RD (TWP)	0020/2435	LEN=0063 INSTALLED UNKN
	0020/2350	NC FINLEY RD
	0020/2103	018" DIA CIRC CONCR LEN=0060 INSTALLED UNKN
LANDMARK LN (PRDR)	0020/1430	
	0020/1234	018" DIA CIRC CONCR LEN=0028 INSTALLED UNKN
002386 FT	002386 FT	2 0 64 137 0 00 0023+90
	0020/0000	LENGTH(AH 2920 BK 2386)
	0010/1500	018" DIA CIR PLASTIC LEN=0030 INSTALLED 2001
	0010/0490	018" DIA CIR PLASTIC LEN=0030 INSTALLED 2001
COOKS RD (T347)	0010/0220	
	000000 FT	2 0 64 137 0 00 0000+00
	0010/0000	NC REHOBOTH RD INTER-BK REHOBOTH RD (SR4021 SEG 0020/2715) MFC BEGIN = D BK-FAYETTE (26) LENGTH(AH 2386 BK 0000)

EXTRACT DATE: 12/18/2023 ROADWAY MANAGEMENT SYSTEM PAGE NUMBER: 824
 PRINT DATE: 12/21/2023 SLD COUNTY/SR - ANNUAL PRINT COUNTY: WESTMORELAND
 DIR: B TOTAL LEN: 4.623 MI. DIST: 12-5 SR: 3010
 LEFT MUN: SOUTH HUNTINGDON T RIGHT MUN: SOUTH HUNTINGDON T

DELMONT RD
(T665)

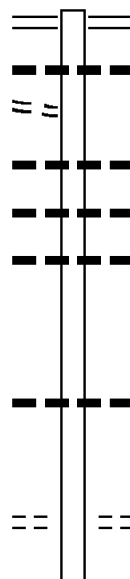
024409 FT

0090/1970

022209 FT

0080/0700

019518 FT



024409 FT WEST NEWTON RUFFSDALE R
 0090/2200 (SR0031 SEG 0150/0000)
 0090/2161 048 "DIA CIRC METAL
 LEN=0045 INSTALLED UNKN
 0090/1529 018 "DIA CIR UNKNOWN
 LEN=0030 INSTALLED UNKN
 0090/0957 018 "DIA CIRC METAL
 LEN=0050 INSTALLED UNKN
 0090/0600 018 "DIA CIR PLASTIC
 LEN=0100 INSTALLED UNKN
 022209 FT 2 0 64116 0 01 0020+82
 0090/0000 LENGTH(AH 2200 BK 2691)
 0080/2028 018 "DIA CIRC CONCR
 LEN=0040 INSTALLED UNKN
 0080/0700 STILLWAGON RD
 (T526)
 019518 FT 2 0 64116 0 01 0058+72

BRICKYARD HILL RD
(T522)

DIR: B TOTAL LEN: 4.623 MI. DIST: 12-5 SR: 3010
 LEFT MUN: SOUTH HUNTINGDON T RIGHT MUN: SOUTH HUNTINGDON T

PRECISION LN
(PRDR)

015844 FT

0060/2145

013293 FT

010181 FT

---	---	5	0080/0000	018 "DIA CIRC METAL LEN=0030 INSTALLED UNKN LENGTH(AH 2691 BK 3674)
	==		0070/2150	BLASKO BSKO LN (PRDR)
---	---		0070/0796	018 "DIA CIR PLASTIC LEN=0030 INSTALLED UNKN
	==		0070/0000	2 0 64116 0 01 0089+04 GRESSLY RD (T455) LENGTH(AH 3674 BK 2551)
---	---		0060/2098	048"H 60"W CONCR ARCH LEN=0030 INSTALLED UNKN
---	---		0060/0962	018 "DIA CIR PLASTIC LEN=0030 INSTALLED UNKN
---	---		0060/0707	018 "DIA CIRC METAL LEN=0001 INSTALLED UNKN
	==		0060/0000	2 0 64116 0 01 0114+56 018 "DIA CIRC METAL LEN=0030 INSTALLED UNKN LENGTH(AH 2551 BK 3112)
---	---		0050/2795	018 "DIA CIRC METAL LEN=0025 INSTALLED UNKN
---	---		0050/0840	018 "DIA CIR PLASTIC LEN=0030 INSTALLED UNKN
---	---		0050/0598	018 "DIA CIR PLASTIC LEN=0030 INSTALLED UNKN
---	---		0050/0364	018 "DIA CIR PLASTIC LEN=0025 INSTALLED UNKN
---	---		0050/0021	024 "DIA CIR PLASTIC LEN=0040 INSTALLED UNKN
	==		010181 FT	2 0 64116 0 01 0145+68

DIR: B TOTAL LEN: 4.623 MI. DIST: 12-5 SR: 3010
 LEFT MUN: SOUTH HUNTINGDON T RIGHT MUN: SOUTH HUNTINGDON T

Stationing	Description	Material	Length	Notes
0050/0000	WALTZ MILL RD	CONCR	0050	SR3037 SEG 0150/2996
0040/2376	012" DIA	CIRC CONCR	0040	INSTALLED UNKN
0040/2197	018" DIA	CIR PLASTIC	0040	INSTALLED 2004
0040/2049	018" DIA	CIR PLASTIC	0040	INSTALLED UNKN
0040/1846	BMSSEN 64/3010	0040/1826	2064164	0010132+80
0040/1826	BRANCH OF SEWICKLEY CRK	BMSBG 64/3010	0040/1826	018" DIA CIRC CONCR
0040/1615	018" DIA	CIRC CONCR	0050	INSTALLED UNKN
0040/1358	018" DIA	CIR PLASTIC	0030	INSTALLED UNKN
0040/1096	018" DIA	CIR PLASTIC	0030	INSTALLED UNKN
0040/0957	018" DIA	CIRC CONCR	0030	INSTALLED UNKN
0040/0704	018" DIA	CIRC CONCR	0001	INSTALLED UNKN
0040/0120	MARKEYS RD	CONCR	0050	INSTALLED UNKN
0040/0030	BMSSEN 64/3010	0040/0000	2064164	0010114+60
0040/0000	WALTZ MILL RD	CONCR	0040	SR8030 SEG 0760/0000
0030/2830	INNER LOOP RD	CONCR	0030	SR8030 SEG 0750/0664
0030/2755	OP ID 64/0070	00530/0998	SR 0070 EB	
0030/2740	MFC BEGIN = D	036" DIA	CAST IRON	
0030/2415	018" DIA	CIRC CONCR	0030	INSTALLED UNKN
0030/2020	018" DIA	CIRC CONCR	0150	INSTALLED UNKN
0030/1859	018" DIA	CIRC CONCR	0001	INSTALLED UNKN
0030/1708	018" DIA	CIRC CONCR	0001	INSTALLED UNKN
0030/1557	018" DIA	CIRC CONCR	0001	INSTALLED UNKN

007775 FT



WALTZ MILL RD
(CNTY)

0030/2020

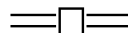
DIR: B TOTAL LEN: 4.623 MI. DIST: 12-5 SR: 3010
 LEFT MUN: SOUTH HUNTINGDON T RIGHT MUN: SOUTH HUNTINGDON T

	0030/1227	LEN=0001	INSTALLED UNKN
	018 "DIA	CIRC OTHER	
	0030/0905	LEN=0005	INSTALLED UNKN
	036 "DIA	CIRC CONCR	
	0030/0665	LEN=0025	INSTALLED UNKN
	018 "DIA	CAST IRON	
004938 FT	0030/0455	LEN=0030	INSTALLED UNKN
	004938 FT	2 0 6 4 1 6 4	0 0 1 0086+23
	018 "DIA	CAST IRON	
	0030/0000	LEN=0030	INSTALLED UNKN
	5	LENGTH(AH	2837 BK 2703)
	0020/1900	018 "DIA	CAST IRON
	LEN=0040	INSTALLED	2004
	0020/1406	018 "DIA	CIRC CONCR
	LEN=0030	INSTALLED	UNKN
	036 "DIA	CIRC CONCR	
	0020/1274	LEN=0025	INSTALLED UNKN
	018 "DIA	CIR PLASTIC	
	0020/0903	LEN=0040	INSTALLED UNKN
	018 "DIA	CIR PLASTIC	
	0020/0420	LEN=0025	INSTALLED 2004
	018 "H 12	"W ELLIP CONC	
002235 FT	0020/0044	LEN=0025	INSTALLED UNKN
	002235 FT	2 0 6 4 1 6 4	0 0 1 0059+03
		FARM RD	
	5	(T541)	
	0020/0000	LENGTH(AH	2703 BK 2235)
		SEVENTH ST	
	0010/1655	(T547)	
		SIXTH ST	
	0010/1500	(T549)	
		TOWNSHIP AL	
	0010/1360	(TWP)	
		FIFTH ST	
	0010/1205	(T551)	
		TOWNSHIP AL	
	0010/1055	(TWP)	
		FOURTH ST	
	0010/0910	(T553)	
		THIRD ST	
	0010/0615	(T555)	
		SECOND ST	
	0010/0320	(T557)	
000000 FT	000000 FT	2 0 6 4 1 6 4	0 0 1 0036+86
		NC HUNTINGTON RD	
		FIRST ST	
		(SR3061 SEG	0030/0000)
		MFC BEGIN = E	
	5	0010/0000	LENGTH(AH 2235 BK 0000)

BELLS MILLS RD
 (SR3061 SEG 0030/0000) 0010/0000

EXTRACT DATE: 12/18/2023 ROADWAY MANAGEMENT SYSTEM PAGE NUMBER: 820
PRINT DATE: 12/21/2023 SLD COUNTY/SR - ANNUAL PRINT COUNTY: WESTMORELAND
DIR: B TOTAL LEN: 2.696 MI. DIST: 12-5 SR: 3009
LEFT MUN: ROSTRAVER T RIGHT MUN: ROSTRAVER T

014234 FT



014234 FT TURKEY HOLLOW RD
0050/2233 (SR3015 SEG 0060/0000)

EXTRACT DATE: 12/18/2023
PRINT DATE: 12/21/2023

ROADWAY MANAGEMENT SYSTEM
SLD COUNTY/SR - ANNUAL PRINT

PAGE NUMBER: 819
COUNTY: WESTMORELAND

DIR: B TOTAL LEN: 2.696 MI.
LEFT MUN: ROSTRAVER T

DIST: 12-5 SR: 3009
RIGHT MUN: ROSTRAVER T

HUNTERS RIDGE LN
(PRDR)

0050/2190

PRINCIPAL LN
(PRDR)


0040/1235

TEACHER LN
(PRDR)

0040/0315

2 0 64176 0 01 0086+75 008543 FT
MARTIN RD
(T560)

0040/0000



DIR: B TOTAL LEN: 2.696 MI. DIST: 12-5 SR: 3009
 LEFT MUN: ROSTRAVER T RIGHT MUN: ROSTRAVER T

2 0 64176 0 01 0053+75 005230 FT
 PATTON RD
 (T365) 0030/0000

HISTORY LN
 (PRDR)

WRITING LN
 (PRDR)

003165 FT

0010/2655

0010/1950

000000 FT

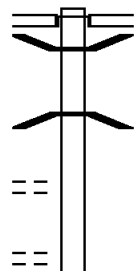
0030/1817	015 " DIA	CIRC METAL
	LEN=0028	INSTALLED UNKN
0030/1631	015 " DIA	CIRC METAL
	LEN=0040	INSTALLED UNKN
0030/0328	024 " DIA	CIR PLASTIC
005230 FT	LEN=0032	INSTALLED UNKN
0030/0000	LENGTH(AH 3313 BK 2065)	
	036 " DIA	CIRC CONCR
0020/1910	LEN=0100	INSTALLED UNKN
	SR 3013	
0020/1418	OP ID 64/3013/0020/0000	
	018 " DIA	CIRC METAL
0020/0853	LEN=0100	INSTALLED UNKN
	036 " DIA	CIRC CONCR
0020/0503	LEN=0100	INSTALLED UNKN
003165 FT	2 0 64176 0 01 0031+74	
	018 " DIA	CIRC METAL
	LEN=0040	INSTALLED UNKN
0020/0000	LENGTH(AH 2065 BK 3165)	
	018 " DIA	CIRC METAL
0010/2880	LEN=0035	INSTALLED UNKN
	018 " DIA	CIRC METAL
0010/2650	LEN=0035	INSTALLED UNKN
	024 " DIA	CAST IRON
0010/1585	LEN=0036	INSTALLED UNKN
	OTHER	
0010/1312	OVERPASS IS RR X-ING	
	OTHER	
0010/1240	OVERPASS IS RR X-ING	
	018 " DIA	CIRC CONCR
0010/0629	LEN=0048	INSTALLED UNKN
	018 " DIA	CIRC METAL
0010/0320	LEN=0080	INSTALLED UNKN
000000 FT	2 0 64176 0 00 0000+00	
	NC LENTYROL BL	
	(SR3003 SEG 0020/1060)	
	MFC BEGIN = E	
0010/0000	LENGTH(AH 3165 BK 0000)	

EXTRACT DATE: 12/18/2023 ROADWAY MANAGEMENT SYSTEM PAGE NUMBER: 817
PRINT DATE: 12/21/2023 SLD COUNTY/SR - ANNUAL PRINT COUNTY: WESTMORELAND

DIR: B TOTAL LEN: 2.727 MI. DIST: 12-5 SR: 3008
LEFT MUN: ROSTRAVER T RIGHT MUN: ROSTRAVER T

014397 FT

014397 FT
INTER-AHD WILLOWBROOK RD
(T437)
ROSTRAVER RD
0050/3601 (SR0201 SEG 0140/0000)
0050/3473 BMSEN 64/3008/0050/3455
2 0 64 118 0 01 0142+65
POLLOCK RUN
0050/3455 BMSBG 64/3008/0050/3455



JAMIE DR
(TWP)

0050/2710

==

SKYLINE DR
(TWP)

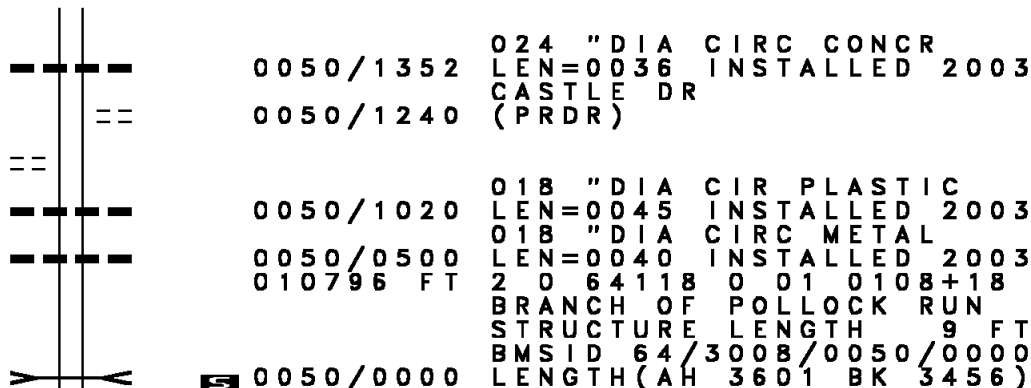
0050/2025

==

DIR: B TOTAL LEN: 2.727 MI. DIST: 12-5 SR: 3008
 LEFT MUN: ROSTRAVER T RIGHT MUN: ROSTRAVER T

VALLEY VIEW DR
 (TWP)

0050/1130

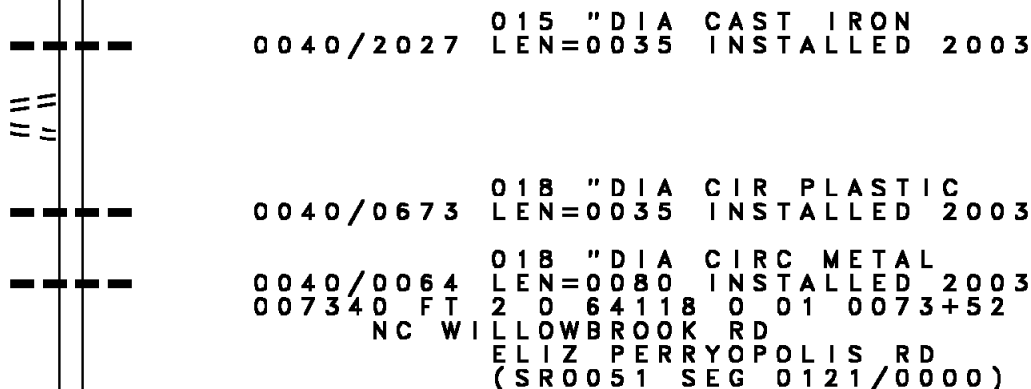


010796 FT

GALLITIN RD
 (T330)
 GALLITIN RD
 (T330)

0040/1655

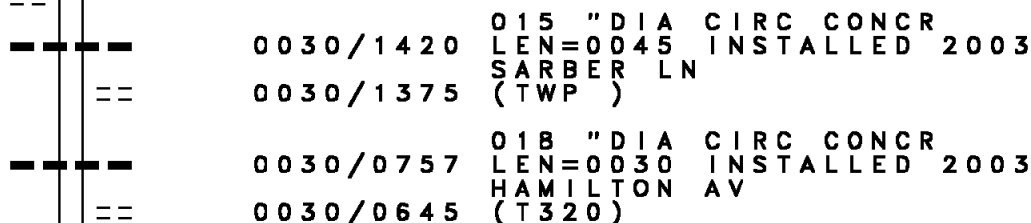
0040/1557



007340 FT

STEWART RD
 (TWP)

0030/1640



CLEARVIEW LN

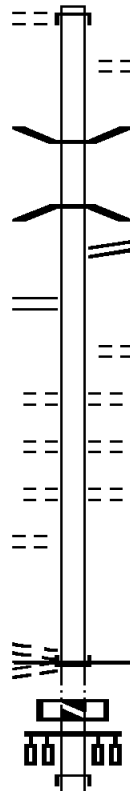
DIR: B TOTAL LEN: 2.727 MI. DIST: 12-5 SR: 3008
 LEFT MUN: ROSTRAVER T RIGHT MUN: ROSTRAVER T

Location	Segment ID	Length	Material	Notes
(PRDR)	0030/0600			
	0030/0548	005199 FT	018 " DIA CIRC CONCR	LEN=0035 INSTALLED 2003 2 0 64118 0 01 0051+94 FELLS CHURCH RD (SR3109 SEG 0030/0560)
RYANS LN (TWP)	0020/2435			5 0030/0000 LENGTH(AH 2141 BK 2715)
	0020/2168		BEAZELL RD (T320)	
	0020/1935		018 " DIA CIRC CONCR	LEN=0031 INSTALLED 2003
AITKEN AV (T429)	0020/1514			
	0020/1304		018 " DIA CIRC CONCR	LEN=0500 INSTALLED 2003
	0020/0946		018 " DIA CIRC CONCR	LEN=0898 INSTALLED UNKN
KENNEDY AV (T429)	0020/0878			
LANGE ST (TWP)	0020/0618			
	002484 FT			
	002484 FT			2 0 64118 0 00 0024+42 VILLAGE: FELLOWSBURG
	5 0020/0000			LENGTH(AH 2715 BK 2484)
	0010/2100		018 " DIA CIRC CONCR	LEN=0060 INSTALLED 2003
	0010/1796		018 " DIA CIRC CONCR	LEN=0060 INSTALLED 2003
	0010/1493		018 " DIA CIRC CONCR	LEN=0050 INSTALLED 2003
	0010/1267		018 " DIA CIRC CONCR	LEN=0050 INSTALLED 2003
	0010/1116		018 " DIA CIRC CONCR	LEN=0030 INSTALLED 2003
	0010/0819		030 " DIA CIRC CONCR	LEN=0070 INSTALLED 2003
	0010/0560		030 " DIA CIRC CONCR	LEN=0060 INSTALLED 2003
	0010/0308		018 " DIA CIRC CONCR	LEN=0060 INSTALLED 2003
	000000 FT			2 0 64118 0 00 0000+00 NC FELLOWSBURG RD WEBSTER HOLLOW RD (SR3021 SEG 0030/2255) MFC BEGIN = D
	5 0010/0000			LENGTH(AH 2484 BK 0000)

BEACON ST
(TWP)

004319 FT
0040/0447

003872 FT



004319 FT
INTER-AHD RAMP EIGHTEEN RD
0040/0447 (SR8016 SEG 0502/0518)
MONONGAHELA ST
(TWP)
0040/0185 0 0 0000 0 00 0000+00
003872 FT LENGTH(AH 0447 BK 1156)
S 0040/0000 BMSEN 64/3007/0032/0987
0032/1086 1 0 00247 0 00 0000+00
SR 0070 EB
0032/0987 BMSBG 64/3007/0032/0987
RAMP NINETEEN RD
0032/0951 (SR8016 SEG 0750/0000)
RAMP TWENTY RD
0032/0898 (SR8016 SEG 0010/0416)
BORO AL
(BORO)
0032/0695 GRAHAM ST
(BORO)
0032/0550 (BORO)
BORO AL
(BORO)
0032/0414 HENRY ST
(BORO)
0032/0277 (BORO)

002716 FT
INTER-BK (TBK 3005) BROAD AV
(BORO)
MFC BEGIN = C
S 0032/0000 LTH AH 001156 BK 000188
002716 FT LTH AH 000188 BK 002716
7022/0000 (TBK 3005) BROAD AV
INTER-AHD (BORO)

BORO AL
(BORO)
1 0 00247 0 00 0000+00 0032/0143
(TBK 3005) BROAD AV 002716 FT
(BORO)
LOCUST ST
(BORO)

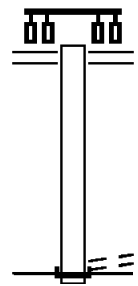
0032/0000
002716 FT

DIR: B TOTAL LEN: .818 MI. DIST: 12-5 SR: 3007
 LEFT MUN: NORTH BELLE VERNON B RIGHT MUN: NORTH BELLE VERNON B

Street Name	Segment ID	Material / Notes
	0012/2716	(TBK 3005) BROAD AV (BORO)
BORO AL (BORO)	0012/2531	
SPEER ST (BORO)	0012/2351	
BLIND LN (BORO)	0012/2221	
	0012/2201	012 " DIA CIRC METAL LEN=0030 INSTALLED 2003
VERNON ST (BORO)	0012/2036	JEAN ST (BORO)
	0012/1966	
LEE DR (BORO)	0012/1591	
	0012/1711	NORTH BELLE VERNON ROSTRAVER T
KNOWLES RD (T308)	0012/1291	PRICE AV (T308)
	0012/1265	001 " DIA CIRC CONCR LEN=0040 INSTALLED 2003
	0012/1116	DUNCAN LN (BORO)
	0012/0986	REED AV (T308)
CLARK AV (T308)	0012/0966	
	0012/0881	BELLE LN (TWP)
OTTO ST (TWP)	0012/0729	015 " DIA CIRC CONCR LEN=0025 INSTALLED 2003
	0012/0551	036 " DIA CIRC METAL LEN=0040 INSTALLED 2003
CENTER ST (TWP)	0012/0526	LEE DR (TWP)
	0012/0021	
	000000 FT	
	000000 FT	
	000000 FT	1 0 00247 5 00 0000+00
		NC FAYETTE ST ORCHARD AV (BORO)
		INTER-BK FAYETTE ST (BORO)
		MFC BEGIN = D
	0012/0000	LENGTH(AH 2716 BK 0000)

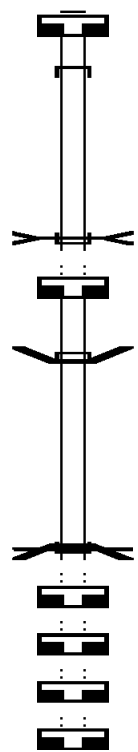
EXTRACT DATE: 12/18/2023 ROADWAY MANAGEMENT SYSTEM PAGE NUMBER: 812
 PRINT DATE: 12/21/2023 SLD COUNTY/SR - ANNUAL PRINT COUNTY: WESTMORELAND
 DIR: B TOTAL LEN: .024 MI. DIST: 12-5 SR: 3006
 LEFT MUN: MONESSEN C RIGHT MUN: MONESSEN C

000129 FT
 000000 FT



000129 FT BELLE VERNON MONESSEN R
 (SR0906 SEG 0070/0000)
 (SR0906 SEG 0071/0000)
 0010/0129
 000000 FT 1 0 00247 4 00 0018+99
 TO 0906/0061 SH
 (CONN)
 NC BRIDGE ST
 INTER-BK BRIDGE ST
 (SR2018 SEG 0010/1899)
 MFC BEGIN = C
 BK-WASHINGTON (62)
 0010/0000 LENGTH(AH 0129 BK 0000)

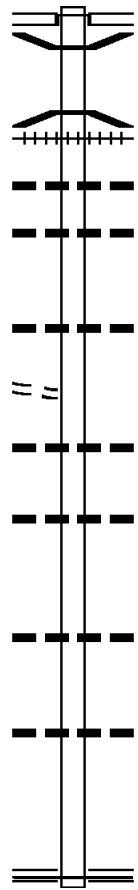
000039 FT		000039 FT	LENGTH(AH 0067 BK 0014)
		7048/0000	(TBK SR3005) JOHNSON AV
		INTER-AHD	(TWP)
000025 FT		0046/0014	2 0 64206 0 01 0036+66
		000025 FT	B SPEERS RUN
			STRUCTURE LENGTH 14 FT
			BMSID 64/3005/0046/0000
		INTER-BK	(TBK SR3005) JOHNSON AV
			(TWP)
000025 FT		0046/0000	LENGTH(AH 0014 BK 1091)
		000025 FT	LENGTH(AH 1091 BK 0025)
		7044/0000	BMSEN 64/3005/0042/0000
		INTER-AHD	(TBK SR3005) JOHNSON AV
			(TWP)
000000 FT		0042/0025	2 0 64206 0 00 0024+82
		000000 FT	NC JOHNSON AV
		INTER-BK	(TBK SR3005) JOHNSON AV
			(TWP)
			SPEERS RUN
			BMSBG 64/3005/0042/0000
			MFC BEGIN = D
000000 FT		0042/0000	LENGTH(AH 0025 BK 2472)
		000000 FT	LENGTH(AH 2472 BK 0771)
000000 FT		7040/0000	LENGTH(AH 0771 BK 1250)
		000000 FT	LENGTH(AH 1250 BK 2834)
000000 FT		7032/0000	LENGTH(AH 2834 BK 0000)
		000000 FT	
000000 FT		7030/0000	
		000000 FT	
000000 FT		7010/0000	



004719 FT

004719 FT
 INTER-AHD

WEST OVERTON RD
 (T751)
 WATER ST
 (SR3089 SEG 0030/0000)
 BMSSEN 64/3004/0020/0734
 2 0 64224 0 00 0046+71
 STAUFFER RUN
 BMSBG 64/3004/0020/0734
 (AAR 505414Y)#TRKS 01
 048 "DIA CIRC METAL
 LEN=0048 INSTALLED 2002
 036 "DIA CIRC CONCR
 LEN=0060 INSTALLED 2002
 2 0 64224 0 00 0039+40
 024 "DIA CIRC METAL
 LEN=0030 INSTALLED UNKN
 LENGTH(AH 0777 BK 3942)



003942 FT

0020/0000

018 "DIA CIRC CONCR
 LEN=0035 INSTALLED 2002
 015 "DIA CIRC METAL
 LEN=0035 INSTALLED UNKN

KOMENDA LN
 (PRDR)

0010/3100

0010/2950

024 "DIA CIRC METAL
 LEN=0030 INSTALLED 2001

000000 FT

0010/0023
 000000 FT

018 "DIA CIRC METAL
 LEN=0055 INSTALLED UNKN
 2 0 64224 0 00 0000+00
 NC HAWKEYE RD
 MT NEBO CHURCH RD
 (SR3081 SEG 0080/1847)
 MFC BEGIN = E
 LENGTH(AH 3942 BK 0000)


<p>FROM 0906/0100 SH (CONN)</p>	<p>012311 FT</p> <p>0040/2410</p> <p>009821 FT</p>		<p>012311 FT INTER-AHD</p> <p>0040/2490</p> <p>0040/2334</p> <p>0040/2097</p> <p>0040/1813</p> <p>0040/1500</p> <p>0040/1268</p> <p>0040/0588</p> <p>0040/0545</p> <p>0040/0284</p> <p>0040/0075</p> <p>009821 FT</p> <p>0040/0000</p> <p>0030/3650</p> <p>0030/3395</p> <p>0030/3299</p> <p>0030/3004</p> <p>0030/2696</p>	<p>MONONGAHELA ST (CITY) SCHOONMAKER AV (SR0906 SEG 0101/1364) (SR0906 SEG 0100/1409)</p> <p>015 " DIA CIRC METAL LEN=0030 INSTALLED 2004</p> <p>015 " DIA CIRC METAL LEN=0030 INSTALLED 2004</p> <p>015 " DIA CIRC CONCR LEN=0001 INSTALLED 2004</p> <p>024 " DIA CIRC CONCR LEN=0050 INSTALLED 2004</p> <p>018 " DIA CIRC METAL LEN=0040 INSTALLED 2004</p> <p>018 " DIA CIRC METAL LEN=0040 INSTALLED 2004</p> <p>ROSTRAVER APARTMENTS DR (PRDR)</p> <p>024 " DIA CIRC METAL LEN=0030 INSTALLED 2004</p> <p>018 " DIA CIRC CONCR LEN=0025 INSTALLED 2004</p> <p>2 0 64259 0 00 0025+05 MATHEWS RD (CITY)</p> <p>LENGTH (AH 2490 BK 3894)</p> <p>015 " DIA CIRC CONCR LEN=0040 INSTALLED 2004</p> <p>MANOWN LN (CITY)</p> <p>036 " DIA CIRC CONCR LEN=0030 INSTALLED 2004</p> <p>015 " DIA CIRC CONCR LEN=0025 INSTALLED 2004</p> <p>015 " DIA CIRC CONCR LEN=0035 INSTALLED 2004</p> <p>NAZARETH DR</p>
-------------------------------------	--	--	---	--

DIR: B TOTAL LEN: 2.332 MI. DIST: 12-5 SR: 3003
 LEFT MUN: MONESSEN C RIGHT MUN: MONESSEN C

(TB SR 3001) STATE RD
 (TWP) 0030/1915

2 0 64259 0 00 0058+28 005927 FT
 GRAND BL
 (TWP) 0030/0000

(TB SR 3005) JOHNSON AV
 (CITY) 0020/2260



DIR: B TOTAL LEN: 2.332 MI. DIST: 12-5 SR: 3003
 LEFT MUN: MONESSEN C RIGHT MUN: MONESSEN C

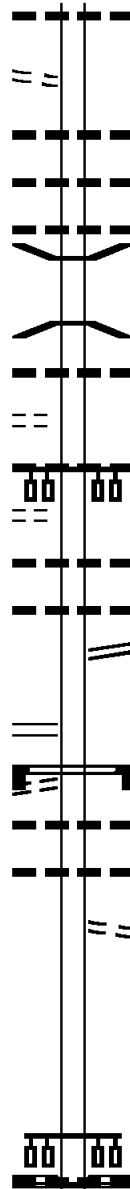
2 0 64259 0 00 0092+96 002957 FT
 MAIN ST
 (CITY) 0020/0000

PENN DOT MAINTENANCE
 (GOVT) 0010/1495

ROSTRAVER SQUARE MALL R
 (PRDR) 0010/1275

PARK & RIDE RD
 (SR9501 SEG 0010/0000) 0010/0255
 TO 0201/0020 SH
 (CONN) 0010/0200

000000 FT



0020/0373 LEN=0045 INSTALLED 2004
 002957 FT
 NC TYROL BL
 0020/0000 LENGTH(AH 2970 BK 2957)
 018 " DIA CIRC CONCR
 0010/2934 LEN=0035 INSTALLED 2004
 018 " DIA CIRC METAL
 0010/2632 LEN=0035 INSTALLED 2004
 024 " DIA CIRC METAL
 0010/2428 LEN=0030 INSTALLED 2004
 0010/2304 BMS EN 64/3003/0010/2260
 0 0 00000 0 00 0000+00
 SPEERS RUN
 0010/2260 BMSBG 64/3003/0010/2260
 018 " DIA CIRC CONCR
 0010/2037 LEN=0040 INSTALLED 2004
 018 " DIA CIRC CONCR
 0010/1355 LEN=0150 INSTALLED 2004
 0010/1275
 0010/1220 018 " DIA CIRC CONCR
 LEN=0040 INSTALLED 2004
 018 " DIA CIRC CONCR
 0010/1200 LEN=0015 INSTALLED 2004
 RAMP E RD
 0010/1080 (SR8020 SEG 0010/0000)
 SIGN: CANTILEVER
 0010/0200 BMSID 64/3003/0010/0200
 018 " DIA CIRC METAL
 0010/0150 LEN=0035 INSTALLED 2004
 018 " DIA CIRC CONCR
 0010/0134 LEN=0045 INSTALLED 2004
 FROM 0201/0020 SH
 0010/0115 (CONN)
 000000 FT 2 0 64259 0 00 0122+99
 018 " DIA CIRC CONCR
 LEN=0035 INSTALLED 2004
 NC PR RICEDALE RD
 ROSTRAVER RD
 (SR0201 SEG 0020/1085)
 INTER-BK FROM 8020/0760 SH
 (CONN)
 MFC BEGIN = D
 0010/0000 LENGTH(AH 2957 BK 0000)

Segment Description	Length (FT)	Segment Description	Length (FT)
PORTER AV (SR0819 SEG 0040/1379) CHESTNUT ST (BORO)	013592	BROADWAY AV (SR0819 SEG 0040/1379)	013592
STAUFFER AV (BORO)	0060/2697		
PARKER AV (BORO)	0060/2645		
	0060/2140		
SCOTTIE WY (BORO)	0060/1640	BORO AL (BORO)	0060/1980
		PARK ST (BORO)	0060/1830
BORO AL (BORO)	0060/1330		
		018 " DIA CIRC CONCR LEN=0030 INSTALLED UNKN	0060/1610
		ARTHUR AV (BORO)	0060/1190
		BORO AL (BORO)	0060/1050
		015 " DIA CIRC CONCR LEN=0030 INSTALLED 2002	0060/0917
		LOUCKS AV (BORO)	0060/0900
		BORO AL (BORO)	0060/0760
		MULBERRY ST (BORO)	0060/0625
BROOK ST (BORO)	0060/0300		
		015 " DIA CIRC CONCR LEN=0025 INSTALLED UNKN	0060/0288
BORO AL (BORO)	0060/0125		
	010895 FT	2 0 64124 0 00 0026+45 PITTSBURGH ST (BORO) NC CHESTNUT ST CHESTNUT ST (BORO)	010895 FT

DIR: B TOTAL LEN: 2.574 MI. DIST: 12-5 SR: 3002
 LEFT MUN: SCOTTDALE B RIGHT MUN: SCOTTDALE B

Location	Segment ID	Start	End	Notes
BORO AL (BORO)	0050/1480			
BORO AL (BORO)	0050/0910			
BORO AL (BORO)	0050/0627			
HOMESTEAD AV (BORO)	0050/0250			
SCHOOL ST (BORO)	0050/0000			
BORO AL (BORO)	0040/1500			
COLLINS AV (BORO)	0040/1340			
LAKE ST (BORO)	0040/0750			
PARK AV (BORO)	0040/0040			
	007583 FT			
	0060/0000			LENGTH(AH 2697 BK 1631)
	0050/1340			HICKORY ST (BORO)
	0050/1320			018" DIA CIRC CONCR LEN=0037 INSTALLED UNKN
	0050/1055			GRANT ST (BORO)
	0050/1027			018" DIA CIRC CONCR LEN=0037 INSTALLED UNKN
	0050/0765			HIGH ST (BORO)
	0050/0485			GROVE ST (BORO)
	009264 FT			VINE ST (BORO)
	0050/0000			LENGTH(AH 1631 BK 1681)
	0040/1150			DUBOIS ST (BORO)
	0040/0746			036"H 48"W ELLIP OTHER LEN=0030 INSTALLED 2002
	007583 FT			2 0 64124 0 00 0059+51 NC PI
	0040/0000			PITTSBURGH ST LOUCKS RD (T608) SCOTTDALE EAST HUNTINGDON T LENGTH(AH 1681 BK 3565)
	0030/3546			015" DIA CIR PLASTIC LEN=0030 INSTALLED 1998

DIR: B TOTAL LEN: 2.574 MI. DIST: 12-5 SR: 3002
 LEFT MUN: EAST HUNTINGDON T RIGHT MUN: EAST HUNTINGDON T

BAKERS ACRES LN
 (PRDR)

0030/1492

==

0030/1185

015 "DIA CIRC CONCR
 LEN=0035 INSTALLED UNKN

004018 FT

0030/0490
 004018 FT

015 "DIA CIRC CONCR
 LEN=0035 INSTALLED UNKN
 2 0 64124 0 00 0096+00
 HORNERTOWN RD
 (T668)

==

S

0030/0000

LENGTH(AH 3565 BK 1258)
 015 "DIA CIRC METAL

0020/0771

LEN=0001 INSTALLED UNKN

0020/0128

BMS EN 64/3002/0020/0107
 2 0 64124 0 01 0106+61

002760 FT

0020/0107
 002760 FT

BRANCH OF JACOBS CREEK
 BMSBG 64/3002/0020/0107
 2 0 64124 0 01 0107+60
 CREEK RD
 (T309)

==

S

0020/0000

LENGTH(AH 1258 BK 2760)
 018 "DIA CIR PLASTIC

0010/2671

LEN=0035 INSTALLED UNKN

0010/2409

018 "DIA CIR PLASTIC
 LEN=0070 INSTALLED UNKN

ERON'S WY
 (PRDR)

0010/2229

==

0010/1740

018 "DIA CIR PLASTIC
 LEN=0040 INSTALLED UNKN

0010/1710

LAKE FOREST BL
 (TWP)

0010/1700

015 "DIA CIR PLASTIC
 LEN=0050 INSTALLED 2006

0010/0423

018 "DIA CIR PLASTIC
 LEN=0040 INSTALLED UNKN

0010/0109

018 "DIA CIR PLASTIC
 LEN=0040 INSTALLED UNKN

000000 FT

000000 FT

2 0 64124 0 01 0135+09
 NC CHAINTOWN RD
 CHAINTOWN RD

INTER-BK

(SR3081 SEG 0050/0000)
 KOOSER RD
 (T668)

CATALINA FARM RD
 (SR3081 SEG 0050/0000)

0010/0000

=====

S

0010/0000

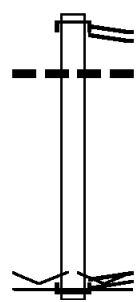
MFC BEGIN = D
 LENGTH(AH 2760 BK 0000)

002500 FT		002500 FT	7030/0000	LENGTH(AH 2226 BK 3657)	
002500 FT		002500 FT	7020/0000	LENGTH(AH 3657 BK 0986)	
002500 FT		002500 FT	7012/0000	LENGTH(AH 0986 BK 2500)	
			INTER-AHD	STATE RD	
			0010/2500	(TWP)	
			0010/2362	036 " DIA CIR PLASTIC	LEN=0040 INSTALLED UNKN
			0010/1958	(AAR 472935U)#TRKS 00	
			0010/1697	015 " DIA CIR PLASTIC	LEN=0040 INSTALLED UNKN
			0010/1323	018 " DIA CIR PLASTIC	LEN=0040 INSTALLED UNKN
			0010/0287	018 " DIA CIR PLASTIC	LEN=0048 INSTALLED UNKN
PLANT ENTRANCE RD (PRDR)			0010/0274		
			000000 FT	OTHER	
				OVERPASS IS RR X-ING	
				2 0 64220 0 00 0000+00	
				BELLE VERNON MONESSEN R	
			(SR0906 SEG 0011/0635)		
			(SR0906 SEG 0010/0630)		
BELLE VERNON MONESSEN R (SR0906 SEG 0011/0635) (SR0906 SEG 0010/0630)		0010/0000	NC STATE RD		
			MFC BEGIN = D		
			5 0010/0000	LENGTH(AH 2500 BK 0000)	

EXTRACT DATE: 12/18/2023 ROADWAY MANAGEMENT SYSTEM PAGE NUMBER: 802
 PRINT DATE: 12/21/2023 SLD COUNTY/SR - ANNUAL PRINT COUNTY: WESTMORELAND
 DIR: B TOTAL LEN: .098 MI. DIST: 12-5 SR: 2051
 LEFT MUN: MOUNT PLEASANT T RIGHT MUN: MOUNT PLEASANT T

000519 FT

000000 FT

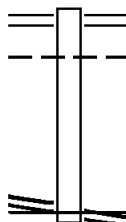


000519 FT
 INTER-AHD MT PLEASANT RD
 (SR2021 SEG 0050/0000)
 NORVELT RD
 0010/0519 (SR2021 SEG 0050/0000)
 018 " DIA CIRC METAL
 0010/0091 LEN=0040 INSTALLED 2003
 000000 FT 2 0 64134 0 00 0195+65
 VILLAGE: NORVELT
 MT PLEASANT RD
 (SR0981 SEG 0420/0000)
 LUMET RD
 NC CA
 INTER-BK MT PLEASANT RD
 (SR0981 SEG 0420/0000)
 MFC BEGIN = E
 0010/0000 LENGTH(AH 0519 BK 0000)

EXTRACT DATE: 12/18/2023 ROADWAY MANAGEMENT SYSTEM PAGE NUMBER: 801
PRINT DATE: 12/21/2023 SLD COUNTY/SR - ANNUAL PRINT COUNTY: WESTMORELAND

DIR: B TOTAL LEN: .181 MI. DIST: 12-5 SR: 2049
LEFT MUN: UNITY T RIGHT MUN: UNITY T

000956 FT



1 0 00119 4 00 0015+79 000000 FT
LINCOLN HW
(SR0030 SEG 0560/0760) 0010/0000

000956 FT SLEEPY HOLLOW CAUSEWAY
(SR9411 SEG 0250/0000)
0010/0956 SLEEPY HOLLOW CAUSEWAY
(SR9411 SEG 0500/0288)
0010/0880 UNITY
DERRY T

NC SLEEPY HOLLOW CAUSEWAY RD
000000 FT LINCOLN HW
(SR0030 SEG 0560/0760)
MFC BEGIN = E
5 0010/0000 LENGTH(AH 0956 BK 0000)

DIR: B TOTAL LEN: 3.632 MI. DIST: 12-5 SR: 2045
 LEFT MUN: LIGONIER T RIGHT MUN: LIGONIER T

FOR SR 0030 AND 2045
 (CONN)
 2 0 64071 0 00 0187+00 0080/0390
 LINCOLN HW 018644 FT
 (SR0030 SEG 0651/0000)
 (SR0030 SEG 0650/0000) 0080/0000

ROSS RD
 (T611)

019179 FT

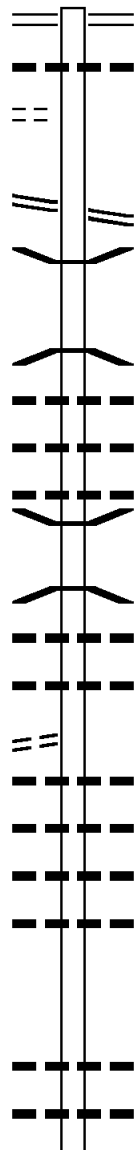
0080/0390
 018644 FT

0080/0000

017879 FT

0060/1590

014577 FT



019179 FT LINCOLN HW
 (SR0030 SEG 0650/0000)
 0080/0535 (SR0030 SEG 0651/0000)
 0080/0505 018 "DIA CIRC METAL
 LEN=0050 INSTALLED 2001

018644 FT LINCOLN HW
 (SR0030 SEG 0651/0000)
 (SR0030 SEG 0650/0000)
 0080/0000 LENGTH(AH 0535 BK 0765)

0070/0102 BMSBN 64/2045/0070/0000
 017879 FT 2 0 64071 0 00 0179+56
 LOYALHANNA CREEK

0070/0000 BMSBG 64/2045/0070/0000
 LENGTH(AH 0765 BK 3302)

0060/3083 018 "DIA CIR PLASTIC
 LEN=0030 INSTALLED UNKN

0060/2939 015 "DIA CIR PLASTIC
 LEN=0030 INSTALLED UNKN

0060/2849 015 "DIA CIR PLASTIC
 LEN=0030 INSTALLED UNKN

0060/2333 BMSBN 64/2045/0060/2270
 2 0 64071 0 00 0169+24
 TWOMILE RUN

0060/2270 BMSBG 64/2045/0060/2270
 015 "DIA CIR PLASTIC

0060/2222 LEN=0030 INSTALLED UNKN
 015 "DIA CIR PLASTIC

0060/2044 LEN=0030 INSTALLED UNKN

0060/1579 015 "DIA CIRC METAL
 LEN=0100 INSTALLED 1999

0060/1401 015 "DIA CIR PLASTIC
 LEN=0030 INSTALLED UNKN

0060/1279 024 "DIA CIR PLASTIC
 LEN=0040 INSTALLED UNKN

0060/1118 015 "DIA CIR PLASTIC
 LEN=0030 INSTALLED UNKN

014577 FT 2 0 64071 0 00 0146+32
 018 "DIA CIRC METAL

0060/0000 LEN=0030 INSTALLED UNKN
 LENGTH(AH 3302 BK 2970)

0050/2532 018 "DIA CIR PLASTIC
 LEN=0030 INSTALLED UNKN

018 "DIA CIR PLASTIC

DIR: B TOTAL LEN: 3.632 MI. DIST: 12-5 SR: 2045
 LEFT MUN: LIGONIER T RIGHT MUN: LIGONIER T

DICKEY RD
(T609)

0050/1450

0050/2227 LEN=0030 INSTALLED UNKN

==

0050/1349 030 " DIA CIRC METAL
 LEN=0035 INSTALLED UNKN

0050/0715 018 " DIA CIR PLASTIC
 LEN=0030 INSTALLED UNKN

011607 FT

0050/0030 024 " DIA CIR PLASTIC
 LEN=0030 INSTALLED UNKN

011607 FT 2 0 64071 0 00 0116+54
 0050/0000 LENGTH(AH 2970 BK 2545)

0040/2142 015 " DIA CIR PLASTIC
 LEN=0040 INSTALLED UNKN

0040/1962 015 " DIA CIR PLASTIC
 LEN=0025 INSTALLED UNKN

0040/1661 018 " DIA CIR PLASTIC
 LEN=0025 INSTALLED UNKN

WELLER RD
(T607)

0040/1220

==

0040/0929 BMS EN 64/2045/0040/0882
 2 0 64071 0 00 0099+73
 TWOMILE RUN

0040/0882 BMSBG 64/2045/0040/0882

009062 FT

==

0040/0105 LC FOR SERENA RD
 (CONN)
 009062 FT 2 0 64071 0 00 0091+89
 SERENA RD
 (T607)

0040/0000 LENGTH(AH 2545 BK 3358)
 024 " DIA CIR PLASTIC

0030/3130 015 " DIA CIR PLASTIC
 LEN=0040 INSTALLED 2001

0030/2945 015 " DIA CIR PLASTIC
 LEN=0030 INSTALLED UNKN

0030/1750 018 " DIA CIR PLASTIC
 LEN=0025 INSTALLED 2001
 RETAINING WALL END

0030/1324 BMSID 64/2045/0030/1270
 RETAINING WALL BEGIN

0030/1270 BMSID 64/2045/0030/1270
 015 " DIA CIR PLASTIC

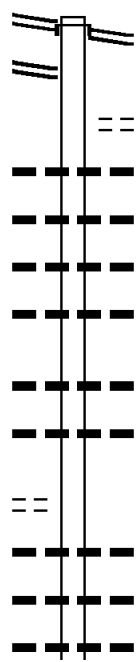
0030/1230 015 " DIA CIR PLASTIC
 LEN=0040 INSTALLED 2001

DIR: B TOTAL LEN: 3.632 MI. DIST: 12-5 SR: 2045
 LEFT MUN: LIGONIER T RIGHT MUN: LIGONIER T

Stationing	Description	Material	Length	Notes
005704 FT	ZION CHURCH RD (T942)	015" DIA CIR PLASTIC	00350	INSTALLED 2001
0020/2880		036" DIA CIRC CONCR	0025	INSTALLED UNKN
		015" DIA CIR PLASTIC	0035	INSTALLED UNKN
		015" DIA CIR PLASTIC	0030	INSTALLED UNKN
		012" DIA CIRC CONCR	0030	INSTALLED UNKN
		024" DIA CIR PLASTIC	0040	INSTALLED UNKN
002804 FT		015" DIA CIR PLASTIC	0025	INSTALLED UNKN
		024" DIA CIR PLASTIC	0035	INSTALLED UNKN
		BMSSEN 64/2045	0010/1962	
		BMSBG 64/2045	0010/1962	
		015" DIA CIR PLASTIC	0025	INSTALLED UNKN
		018" DIA CIRC METAL	0035	INSTALLED UNKN
		015" DIA CIR PLASTIC	0050	INSTALLED UNKN
		048"H 84"W CON BOX CUL	0030	INSTALLED UNKN
000000 FT	STAHLSTOWN LIGONIER RD (SR0711 SEG 0190/0980)			
		NC TW MILE RUN RD		
		MFC BEGIN = E		
0010/0000		015" DIA CIR PLASTIC	2804	LENGTH(AH 2804 BK 0000)

DIR: B TOTAL LEN: 9.113 MI. DIST: 12-5 SR: 2043
 LEFT MUN: LIGONIER T RIGHT MUN: LIGONIER T

		048117 FT		048117 FT	INTER-AHD	LONGBRIDGE RD
LINCOLN HW						(T794)
(SR0030 SEG 0590/0955)	0180/2025			0180/2025		LINCOLN HW
RAMP RD						(SR0030 SEG 0590/0955)
(SR9102 SEG 0010/0295)	0180/1970					
						TO 0030/0590 SH
				0180/1860	(CONN)	
				0180/1475	018 " DIA	CIR PLASTIC
				0180/1236	LEN=0030	INSTALLED UNKN
				0180/1121	036 " DIA	CIR PLASTIC
				0180/0889	LEN=0080	INSTALLED UNKN
					036 " DIA	CIR PLASTIC
					LEN=0060	INSTALLED 2003
					015 " DIA	CIRC METAL
					LEN=0035	INSTALLED 2003
					015 " DIA	CIR PLASTIC
				0180/0130	LEN=0035	INSTALLED UNKN
					018 " DIA	CIR PLASTIC
				0180/0019	LEN=0035	INSTALLED 2003
				046092 FT		
2 0 64060 0 00 0020+37	046092 FT			0180/0000	LENGTH(AH 2025 BK 2961)	
ORCHARD LN					018 " DIA	CIR PLASTIC
(T793)	0180/0000			0170/2435	LEN=0035	INSTALLED 2003
					024 " DIA	CIRC CONCR
				0170/2054	LEN=0030	INSTALLED 2003
					018 " DIA	CIRC METAL
				0170/1890	LEN=0030	INSTALLED 2003



DIR: B TOTAL LEN: 9.113 MI. DIST: 12-5 SR: 2043
 LEFT MUN: LIGONIER T RIGHT MUN: LIGONIER T

Street Name	Segment ID	Start Station	End Station	Material	Length	Installation	Year
ORCHARD LN (T793)	0170/1805	0170/1691	0170/1505	015" DIA CIRC CONCR	LEN=0100	INSTALLED	2003
		0170/1505	0170/1315	012" DIA CIR PLASTIC	LEN=0030	INSTALLED	2003
		0170/1315	0170/1120	015" DIA CIR PLASTIC	LEN=0040	INSTALLED	2003
		0170/1120		012" DIA CIR PLASTIC	LEN=0040	INSTALLED	UNKN
RAINBOW LN (PRDR)	0170/1085	0170/0698	0170/0483	018" DIA CIR UNKNOWN	LEN=0030	INSTALLED	2003
		0170/0483	0170/0061	015" DIA CIR PLASTIC	LEN=0025	INSTALLED	2003
		0170/0061	043131 FT	018" DIA CIR PLASTIC	LEN=0030	INSTALLED	2003
		043131 FT	0170/0000	2 0 64 060 0 00 0048+96 IDLEWILD HILL RD (T647)			
		0170/0000	0160/2500	LENGTH(AH 2961 BK 3134)			
AMHERST LN (PRDR)	0160/1985	0160/1965	0160/1710	018" DIA CIR PLASTIC	LEN=0050	INSTALLED	UNKN
		0160/1965	0160/1540	018" DIA CIR PLASTIC	LEN=0025	INSTALLED	2003
		0160/1710	0160/1513	FLATROCK LN (PRDR)			
		0160/1540	0160/1497	BENDER LN (PRDR)			
		0160/1513	0160/1029	024" DIA CIRC METAL	LEN=0025	INSTALLED	2003
		0160/1497	0160/0631	018" DIA CIR PLASTIC	LEN=0035	INSTALLED	2003
		0160/1029	0160/0569	015" DIA CIR PLASTIC	LEN=0025	INSTALLED	2003
		0160/0631	0160/0330	018" DIA CIRC METAL	LEN=0030	INSTALLED	2003
		0160/0569	0160/0305	RETAINING WALL END BMSID 64/2043/0160/0330			
		0160/0330	0160/0228	RETAINING WALL BEGIN BMSID 64/2043/0160/0330			
	0160/0305	039997 FT	024" DIA CIRC CONCR	LEN=0030	INSTALLED	2003	
	0160/0228		RETAINING WALL END BMSID 64/2043/0160/0000				
	039997 FT		2 0 64 060 0 00 0080+49				

EXTRACT DATE: 12/18/2023
PRINT DATE: 12/21/2023

ROADWAY MANAGEMENT SYSTEM
SLD COUNTY/SR - ANNUAL PRINT

PAGE NUMBER: 795
COUNTY: WESTMORELAND

DIR: B TOTAL LEN: 9.113 MI.
LEFT MUN: LIGONIER T

DIST: 12-5 SR: 2043
RIGHT MUN: LIGONIER T

RIDGE AV
(SR2016 SEG 0080/2715) 0150/1191

038167 FT

HIDDEN VALLEY RD
(T476) 0140/1165

2 0 64060 0 00 0122+17 035818 FT
GOLDENROD LN
(PRDR) 0140/0000

0160/0000	0150/1570	0150/1460	0150/1420	0150/1191	0150/0603	0150/0000	0140/1841	0140/1716	0140/0745	0140/0543	0140/0470	0140/0245	0140/0220	0140/0000	0130/2645	0130/2432	0130/2385	0130/2024	0130/1572
0160/0000	0150/1570	0150/1460	0150/1420	0150/1191	0150/0603	0150/0000	0140/1841	0140/1716	0140/0745	0140/0543	0140/0470	0140/0245	0140/0220	0140/0000	0130/2645	0130/2432	0130/2385	0130/2024	0130/1572
018 " DIA CIR PLASTIC LEN=0030 INSTALLED 2003 RETAINING WALL BEGIN BMSID 64/2043/0160/0000 LENGTH(AH 3134 BK 1830) RETAINING WALL END BMSID 64/2043/0150/1420 036 " DIA CIRC METAL LEN=0035 INSTALLED 2003 RETAINING WALL BEGIN BMSID 64/2043/0150/1420 BLUE HOLE LN 015 " DIA CIR PLASTIC LEN=0025 INSTALLED 2003 2 0 64060 0 00 0098+52 015 " DIA CIRC METAL LEN=0025 INSTALLED 2003 LENGTH(AH 1830 BK 2349) 018 " DIA CIRC METAL LEN=0025 INSTALLED 2003 015 " DIA CIR PLASTIC LEN=0025 INSTALLED 2003 SOGGY BOTTOM RD (PRDR) BMSID 64/2043/0140/0470 2 0 64060 0 00 0117+36 FOUR MILE RUN BMSBG 64/2043/0140/0470 012 " DIA CIRC METAL LEN=0120 INSTALLED 2003 ROSS RD (T611) LENGTH(AH 2349 BK 2696) 024 " DIA CIR PLASTIC LEN=0020 INSTALLED 2003 DRAINAGE STRUCTURE LENGTH 260 FT BMSID 64/2043/0130/2385 01B " DIA CIR PLASTIC LEN=0025 INSTALLED 2003 018 " DIA CIR PLASTIC LEN=0030 INSTALLED 2003 018 " DIA CIR PLASTIC																			

DIR: B TOTAL LEN: 9.113 MI. DIST: 12-5 SR: 2043
 LEFT MUN: LIGONIER T RIGHT MUN: LIGONIER T

CARL LN
 (PRDR)

0130/0275
 033122 FT

2 0 64060 0 01 0179+06 030128 FT
 FOUR MILE RUN RD
 (SR2037 SEG 0080/2939) 0120/0000

---	0130/1193	LEN=0030	INSTALLED	2003
---	0130/0773	024 "DIA	CIRC METAL	
---	0130/0377	LEN=0030	INSTALLED	2003
---		018 "DIA	CIR PLASTIC	
---		LEN=0030	INSTALLED	2003
==	033122 FT	2 0 64060	0 01 0149+04	
---	5 0130/0000	018 "DIA	CIR PLASTIC	
---		LEN=0030	INSTALLED	2003
---		LENGTH(AH 2696 BK 2994)		
---	0120/2526	036 "DIA	CIRC METAL	
---		LEN=0050	INSTALLED	2003
---	0120/2321	018 "DIA	CIRC METAL	
---		LEN=0030	INSTALLED	2003
---	0120/1914	018 "DIA	CIR PLASTIC	
---		LEN=0030	INSTALLED	2003
---		DRAINAGE		
---	0120/1695	STRUCTURE	LENGTH 180 FT	
---		BMSID 64/2043/0120/1695		
---	0120/1677	018 "DIA	CIR PLASTIC	
---		LEN=0060	INSTALLED	2006
---	0120/1545	018 "DIA	CIR PLASTIC	
---		LEN=0035	INSTALLED	UNKN
---		018 "DIA	CIR PLASTIC	
---	0120/0506	LEN=0025	INSTALLED	2003
---	030128 FT			
==	5 0120/0000	LENGTH(AH 2994 BK 3729)		
---		015 "DIA	CIRC CONCR	
---	0110/3265	LEN=0030	INSTALLED	2003
---		015 "DIA	CIRC CONCR	
---	0110/2977	LEN=0030	INSTALLED	2003
---		015 "DIA	CIRC CONCR	
---	0110/2615	LEN=0030	INSTALLED	2003
---		015 "DIA	CIRC CONCR	
---	0110/2214	LEN=0030	INSTALLED	2003
---		015 "DIA	CIRC CONCR	
---	0110/2007	LEN=0030	INSTALLED	2003
---		015 "DIA	CIRC CONCR	
---	0110/1823	LEN=0030	INSTALLED	2003
---		015 "DIA	CIRC CONCR	
---	0110/1428	LEN=0030	INSTALLED	2003
---		015 "DIA	CIRC CONCR	
---	0110/1268	LEN=0030	INSTALLED	2003
---		015 "DIA	CIRC CONCR	
---	0110/0951	LEN=0030	INSTALLED	2003
---		015 "DIA	CIR PLASTIC	

DIR: B TOTAL LEN: 9.113 MI. DIST: 12-5 SR: 2043
 LEFT MUN: LIGONIER T RIGHT MUN: LIGONIER T

2 0 64060 0 01 0214+89 026399 FT
 SUGAR HILL FARM RD
 (PRDR) 0110/0000

0110/0655	LEN=0030	INSTALLED 2003
012 "DIA	CIRC CONCR	
0110/0364	LEN=0030	INSTALLED 2003
026399 FT		
5 0110/0000	LENGTH(AH 3729 BK 3912)	
	FAIRVIEW RD	
0100/3840	(T605)	
0100/3754	015 "DIA	CIRC CONCR
	LEN=0040	INSTALLED 2003
0100/2861	018 "DIA	CIRC CONCR
	LEN=0030	INSTALLED 2003
0100/2244	012 "DIA	CIRC CONCR
	LEN=0030	INSTALLED 2003
0100/1872	018 "DIA	CIRC CONCR
	LEN=0050	INSTALLED 2003
0100/1276	018 "DIA	CIR PLASTIC
	LEN=0035	INSTALLED 2003
0100/1123	036 "DIA	CIR PLASTIC
	LEN=0035	INSTALLED 2003
0100/0410	015 "DIA	CIRC CONCR
	LEN=0030	INSTALLED 2003
0100/0026	018 "DIA	CIRC CONCR
	LEN=0040	INSTALLED 2003
022487 FT	2 0 64060 0 01 0254+73	
	ZION CHURCH RD	
	(T942)	
5 0100/0000	LENGTH(AH 3912 BK 2356)	
0090/1858	012 "DIA	CIRC CONCR
	LEN=0030	INSTALLED 2003
0090/1491	024 "DIA	CIR PLASTIC
	LEN=0030	INSTALLED 2003
0090/0981	BMSSEN 64/2043/0090/0955	
	2 0 64060 0 01 0268+61	
	TWOMILE RUN	
0090/0955	BMSBG 64/2043/0090/0955	
	024 "DIA	CIRC CONCR
0090/0839	LEN=0030	INSTALLED 2003
	BARRON RD	
	(T635)	
0090/0395		
020131 FT		
5 0090/0000	LENGTH(AH 2356 BK 3162)	
0080/3072	036 "DIA	CIR PLASTIC
	LEN=0030	INSTALLED 2003
0080/2831	015 "DIA	CIRC CONCR
	LEN=0030	INSTALLED 2003

2 0 64060 0 01 0276+86 020131 FT
 MCDOWELL RD
 (T634) 0090/0000

DIR: B TOTAL LEN: 9.113 MI. DIST: 12-5 SR: 2043
 LEFT MUN: LIGONIER T RIGHT MUN: LIGONIER T

FOR SR 2008 AND 2043
 (CONN)
 JEFFERSON SCHOOL RD
 (SR2008 SEG 0050/2285)

0080/0830
 0080/0740

016969 FT

013639 FT

BRAEMAR LN
 (PRDR)
 TALL TREES LN
 (PRDR)

0060/1565
 0060/1535

011279 FT

0080/2527	015 " DIA	CIRC CONCR
	LEN=0030	INSTALLED 2003
0080/2235	015 " DIA	CIRC CONCR
	LEN=0030	INSTALLED 2003
0080/1801	012"H 30"W	**UNKNOWN**
	LEN=0030	INSTALLED 2003
0080/1031	015 " DIA	CIRC METAL
	LEN=0030	INSTALLED 2003
0080/0901	018 " DIA	CIR PLASTIC
	LEN=0030	INSTALLED 2003
0080/0698	015 " DIA	CIR PLASTIC
	LEN=0035	INSTALLED 2003
0080/0350	018 " DIA	CIRC CONCR
	LEN=0040	INSTALLED 2003
0080/0000	2 0 64060	0 01 0309+82
	LENGTH(AH 3162 BK 3330)	
0070/3300	018 " DIA	CIRC CONCR
	LEN=0030	INSTALLED UNKN
0070/2871	015 " DIA	CIRC CONCR
	LEN=0035	INSTALLED 2003
0070/2360	018 " DIA	CIRC METAL
	LEN=0035	INSTALLED 2003
0070/1855	024 " DIA	CIR PLASTIC
	LEN=0045	INSTALLED 2003
0070/0081	018 " DIA	CIRC METAL
	LEN=0035	INSTALLED 2003
0070/0000	2 0 64060	0 02 0346+23
	STALSTOWN LIGONIER RD	
	(SR0711 SEG 0170/2170)	
	LENGTH(AH 3330 BK 2360)	
0060/0316	018 " DIA	CIRC CONCR
	LEN=0040	INSTALLED 2003
011279 FT	2 0 64060	0 02 0370+24

EXTRACT DATE: 12/18/2023
PRINT DATE: 12/21/2023

ROADWAY MANAGEMENT SYSTEM
SLD COUNTY/SR - ANNUAL PRINT

PAGE NUMBER: 791
COUNTY: WESTMORELAND

DIR: B TOTAL LEN: 9.113 MI.
LEFT MUN: LIGONIER T

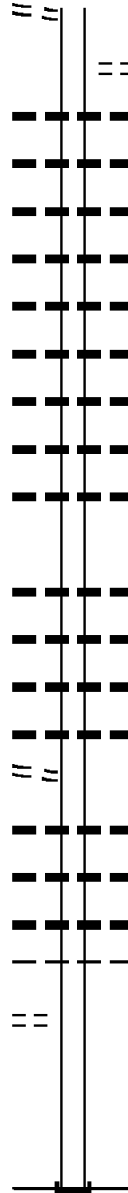
DIST: 12-5 SR: 2043
RIGHT MUN: LIGONIER T

Stationing	Notes	Material	Year
0060/0000	012" DIA	CIRC CONCR	2003
0050/1651	012" DIA	CIRC CONCR	2003
0050/1405	012" DIA	CIRC CONCR	2003
0050/1098	012" DIA	CIRC CONCR	2003
0050/0768	015" DIA	CIRC CONCR	2003
0050/0270	015" DIA	CIRC CONCR	2003
009391 FT	2 0 64060 0 03 0389+53	COUNTRY CLUB RD	
0050/0000	015" DIA	CIRC CONCR	2003
0040/0957	015" DIA	CIRC CONCR	2003
0040/0276	015" DIA	CIRC CONCR	2003
008251 FT	2 0 64060 0 03 0401+07	ARLINGTON RECTOR RD	
0040/0000	0040/0000	WEAVERTOWN RD	
008251 FT	008251 FT	(SR0381 SEG 0230/0000)	
7032/0000	7032/0000	MFC BEGIN = D	
0030/2012	0030/2012	LTH AH 001577 BK 002012	
0030/1769	0030/1769	INTER-AHD	
0030/0960	0030/0960	LINN RUN PARK RD	
0030/0279	0030/0279	(SR0381 SEG 0240/0000)	
006239 FT	006239 FT	LINN RUN PARK RD	
0030/0000	0030/0000	(SR0381 SEG 0240/0000)	
0020/3313	0020/3313	018" DIA	CIRC METAL
0020/3049	0020/3049	LEN=0040	INSTALLED 2003
		018" DIA	CIR PLASTIC
		LEN=0030	INSTALLED 2005
		012" DIA	CIRC METAL
		LEN=0030	INSTALLED 2003
		2 0 64013 0 00 0063+27	VILLAGE: RECTOR
		018" DIA	CIRC METAL
		LEN=0035	INSTALLED 2003
		024" DIA	CIRC METAL
		LEN=0030	INSTALLED 2003

DIR: B TOTAL LEN: 9.113 MI. DIST: 12-5 SR: 2043
 LEFT MUN: LIGONIER T RIGHT MUN: LIGONIER T

(T360)

0020/2895



ORANGE LN
 (TWP)
 012 " DIA CIRC METAL
 LEN=0020 INSTALLED 2003
 012 " DIA CIRC METAL
 LEN=0035 INSTALLED 2003
 012 " DIA CIRC METAL
 LEN=0030 INSTALLED 2003
 012 " DIA CIRC METAL
 LEN=0030 INSTALLED 2003
 012 " DIA CIRC METAL
 LEN=0030 INSTALLED 2003
 012 " DIA CIRC METAL
 LEN=0030 INSTALLED 2003
 015 " DIA CIRC METAL
 LEN=0040 INSTALLED 2003
 012 " DIA CIRC METAL
 LEN=0030 INSTALLED 2003
 012 " DIA CIRC METAL
 LEN=0035 INSTALLED 2003
 002914 FT 2 0 64013 0 00 0029+25
 012 " DIA CIR PLASTIC
 LEN=0030 INSTALLED 2003
 LENGTH(AH 3325 BK 2914)
 012 " DIA CIRC METAL
 015 " DIA CIRC METAL
 LEN=0030 INSTALLED 2003
 012 " DIA CIRC METAL
 LEN=0025 INSTALLED 2003
 036 " H 10 " W ELLIP METAL
 LEN=0030 INSTALLED 2003
 012 " DIA CIRC METAL
 LEN=0030 INSTALLED 2003
 015 " DIA CIRC METAL
 LEN=0030 INSTALLED 2003
 LIGONIER
 COOK T
 000000 FT 2 0 64013 0 00 0000+00
 INTER-BK LINN RUN RD
 (T958)
 MFC BEGIN = E
 LENGTH(AH 2914 BK 0000)

SUNNINGWELL DR
 (PRDR)

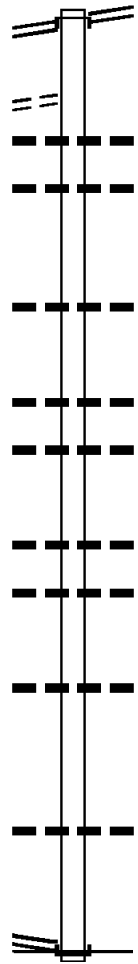
0010/1570

WILKINS RD
 (T958)

0010/0720

000000 FT

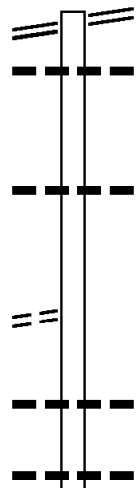
Stationing	Description	Material / Details
006171 FT	INTER-AHD	
0030/1511	CAVEN RD (T942)	
0030/0808	STAHLSTOWN LIGONIER RD (SR0711 SEG 0150/0000)	
0030/0800	030 " DIA CIR PLASTIC	LEN=0010 INSTALLED 2005
0030/0681	018 " DIA CIRC CONCR	LEN=0030 INSTALLED 2003
004660 FT	2 0 64077 0 00 0090+97	
0030/0000	036 " DIA CIRC METAL	LEN=0035 INSTALLED 2003
0020/1872	024 " DIA CIRC METAL	LEN=0025 INSTALLED 2003
0020/1817	024 " DIA CIRC METAL	LEN=0025 INSTALLED 2003
0020/0622	015 " DIA CIRC ALUMIN	LEN=0025 INSTALLED 2003
0020/0262	015 " DIA CIRC METAL	LEN=0025 INSTALLED 2003
001772 FT	2 0 64077 0 00 0062+09	
0020/0000	024 " DIA CIR PLASTIC	LEN=0010 INSTALLED 2005
0010/0235	015 " DIA CIR PLASTIC	LEN=0025 INSTALLED 2003
000000 FT	NC HORSESHOE BEND RD	
000000 FT	WEAVERTOWN RD (SR0381 SEG 0190/0000)	
0010/0000	MFC BEGIN = E	
0010/0000	LENGTH(AH 1772 BK 0000)	



EXTRACT DATE: 12/18/2023 ROADWAY MANAGEMENT SYSTEM PAGE NUMBER: 788
 PRINT DATE: 12/21/2023 SLD COUNTY/SR - ANNUAL PRINT COUNTY: WESTMORELAND
 DIR: B TOTAL LEN: 3.522 MI. DIST: 12-5 SR: 2039
 LEFT MUN: COOK T RIGHT MUN: COOK T

WEAVERSTOWN RD 018596 FT
 (SR0381 SEG 0170/0000) 0070/2450

2 0 64005 0 00 0162+10 016146 FT
 SEATON RD
 (TS01) 0070/0000



018596 FT WEAVERSTOWN RD
 0070/2450 (SR0381 SEG 0170/0000)
 0070/2441 015 "DIA CIR PLASTIC
 LEN=0070 INSTALLED 2006

0070/1137 015 "DIA CIRC METAL
 LEN=0030 INSTALLED 2004

016146 FT
 0070/0000 LENGTH(AH 2450 BK 3308)

0060/2277 012 "DIA CIR PLASTIC
 LEN=0030 INSTALLED 2004

0060/1469 015 "DIA CIRC METAL
 LEN=0030 INSTALLED 2004

DIR: B TOTAL LEN: 3.522 MI. DIST: 12-5 SR: 2039
 LEFT MUN: COOK T RIGHT MUN: COOK T

	0060/1327	018 " DIA LEN=0030	CIR PLASTIC INSTALLED 2004
	0060/1198	018 " DIA LEN=0030	CIR PLASTIC INSTALLED 2004
	0060/1010	020 " DIA LEN=0025	CIR PLASTIC INSTALLED 2004
	0060/0658	015 " DIA LEN=0080	CIRC METAL INSTALLED 2004
012838 FT	0060/0518 012838 FT	018 " DIA LEN=0040	CIRC METAL INSTALLED 2004
		2 0 64005 0 00 0128+72	TOWNSHIP 0419 RD
	0060/0000	LENGTH(AH 3308 BK 2493)	(T419)
	0050/2450	018 " DIA LEN=0030	CIR PLASTIC INSTALLED 2004
	0050/2130	018 " DIA LEN=0035	CIR PLASTIC INSTALLED 2004
	0050/1740	015 " DIA LEN=0030	CIRC METAL INSTALLED 2004
	0050/1585	015 " DIA LEN=0040	CIRC METAL INSTALLED 2004
	0050/1440	015 " DIA LEN=0035	CIRC METAL INSTALLED 2004
	0050/1106	012 " DIA LEN=0030	CIRC METAL INSTALLED 2004
010345 FT	0050/0408 010345 FT	015 " DIA LEN=0035	CIRC METAL INSTALLED 2004
		2 0 64005 0 00 0103+27	
	0050/0000	016 " DIA LEN=0030	CIRC METAL INSTALLED 2004
		LENGTH(AH 2493 BK 2850)	
	0040/2180	015 " DIA LEN=0030	CIRC METAL INSTALLED 2004
	0040/1106	015 " DIA LEN=0030	CIRC METAL INSTALLED 2004
007495 FT	007495 FT	2 0 64005 0 00 0074+77	
	0040/0000	LENGTH(AH 2850 BK 2570)	
	0030/1350	018 " DIA LEN=0035	CIRC METAL INSTALLED 2004
		015 " DIA	CIRC METAL

DIR: B TOTAL LEN: 3.522 MI. DIST: 12-5 SR: 2039
 LEFT MUN: COOK T RIGHT MUN: COOK T

Stationing	Distance	Right of Way	Material	Year
0030/1149	0035 FT	015" DIA	CIRC METAL	2004
0030/0971	0030 FT	015" DIA	CIRC METAL	2004
0030/0684	0030 FT	015" DIA	CIRC METAL	2004
0030/0565	0025 FT	042" DIA	CIRC METAL	2004
0030/0374	0025 FT	015" DIA	CIRC METAL	2004
004925 FT	2064005	0000	0049+07	
0030/0000	0030 FT	LENGTH(AH 2570 BK 2366)		
0020/0984	0030 FT	018" DIA	CIRC METAL	2004
0020/0635	0035 FT	018" DIA	CIR PLASTIC	2004
0020/0578	0030 FT	015" DIA	CIRC METAL	2004
0020/0431	0035 FT	018" DIA	CIRC METAL	2004
002559 FT	2064005	0000	0025+41	
0020/0131	0030 FT	018" DIA	CIRC METAL	2004
0020/0000	0030 FT	LENGTH(AH 2366 BK 2559)		
0010/2020	0035 FT	015" DIA	CIRC METAL	2004
0010/1990	0035 FT	048" DIA	CIRC CONCR	2004
0010/1627	0025 FT	015" DIA	CIRC METAL	2004
0010/0553	0040 FT	018" DIA	CIR PLASTIC	2004
0010/0321	0040 FT	015" DIA	CIRC METAL	2004
000000 FT	2064005	0000	0000+00	
0010/0000	0030 FT	LENGTH(AH 2559 BK 0000)		

ROCKY HOLLOW LN
(PRDR)

CLOVER LN
(PRDR)

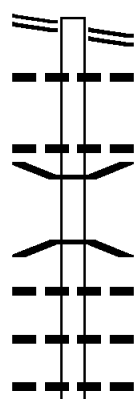
GRANDVIEW FARM DR
(PRDR)

NC ST TONEYLONESOME RD
MAIN ST

(SRO 130 SEG 0652/0000)
MFC BEGIN = E

EXTRACT DATE: 12/18/2023 ROADWAY MANAGEMENT SYSTEM PAGE NUMBER: 785
 PRINT DATE: 12/21/2023 SLD COUNTY/SR - ANNUAL PRINT COUNTY: WESTMORELAND
 DIR: B TOTAL LEN: 3.823 MI. DIST: 12-5 SR: 2037
 LEFT MUN: LIGONIER T RIGHT MUN: LIGONIER T

DARLINGTON RECTOR RD 020188 FT
 (SR2043 SEG 0120/0000) 0080/2939



020188 FT DARLINGTON RECTOR RD
 0080/2939 (SR2043 SEG 0120/0000)
 0080/2878 018 "DIA CIRC CONCR
 LEN=0030 INSTALLED UNKN
 0080/2133 018 "DIA CIRC CONCR
 0080/1876 LEN=0025 INSTALLED UNKN
 BMSFN 64/2037/0080/1770
 2 0 64 075 0 00 0188+32
 FOURMILE RUN
 0080/1770 BMSBG 64/2037/0080/1770
 0080/1262 018 "DIA CIRC CONCR
 LEN=0050 INSTALLED 2001
 0080/0827 018 "DIA CIRC CONCR
 LEN=0030 INSTALLED 2001
 0080/0570 018 "DIA CIRC CONCR
 LEN=0025 INSTALLED UNKN

DIR: B TOTAL LEN: 3.823 MI. DIST: 12-5 SR: 2037
 LEFT MUN: LIGONIER T RIGHT MUN: LIGONIER T

017249 FT

017249 FT 2 0 64075 0 00 0170+83

018 "DIA	CIRC	CONCR	
LEN=0030	INSTALLED	UNKN	
LENGTH(AH	2939	BK 3108)	
018 "DIA	CIRC	CONCR	
LEN=0025	INSTALLED	UNKN	
LARIAT LN			
(PRDR)			
018 "DIA	CIRC	CONCR	
LEN=0025	INSTALLED	2001	
018 "DIA	CIRC	CONCR	
LEN=0025	INSTALLED	UNKN	
018 "DIA	CIRC	CONCR	
LEN=0025	INSTALLED	UNKN	
015 "DIA	CIRC	METAL	
LEN=0025	INSTALLED	2001	
015 "DIA	CIRC	CONCR	
LEN=0025	INSTALLED	UNKN	
018 "DIA	CIRC	CONCR	
LEN=0025	INSTALLED	UNKN	
018 "DIA	CIRC	CONCR	
LEN=0025	INSTALLED	UNKN	

014141 FT

014141 FT 2 0 64075 0 00 0142+55

018 "DIA	CIRC	CONCR	
LEN=0025	INSTALLED	UNKN	
LENGTH(AH	3108	BK 3310)	
015 "DIA	CIRC	CONCR	
LEN=0030	INSTALLED	UNKN	
018 "DIA	CIRC	CONCR	
LEN=0025	INSTALLED	UNKN	
015 "DIA	CIRC	CONCR	
LEN=0025	INSTALLED	UNKN	
048 "DIA	CIRC	CONCR	
LEN=0025	INSTALLED	UNKN	
015 "DIA	CIRC	CONCR	
LEN=0025	INSTALLED	UNKN	
018 "DIA	CIRC	CONCR	
LEN=0040	INSTALLED	UNKN	
018 "DIA	CIRC	CONCR	
LEN=0040	INSTALLED	UNKN	
018 "DIA	CIRC	CONCR	
LEN=0025	INSTALLED	UNKN	
015 "DIA	CIRC	CONCR	
LEN=0025	INSTALLED	UNKN	
015 "DIA	CIRC	CONCR	
LEN=0025	INSTALLED	UNKN	
015 "DIA	CIRC	CONCR	
LEN=0025	INSTALLED	UNKN	

EXTRACT DATE: 12/18/2023
PRINT DATE: 12/21/2023

ROADWAY MANAGEMENT SYSTEM
SLD COUNTY/SR - ANNUAL PRINT

PAGE NUMBER: 783
COUNTY: WESTMORELAND

DIR: B TOTAL LEN: 3.823 MI.
LEFT MUN: LIGONIER T

DIST: 12-5 SR: 2037
RIGHT MUN: LIGONIER T

010831 FT

2 0 64075 0 00 0074+40 007354 FT
LENHART RD
(T920) 0050/0000

	0060/0517	BMS EN 64/2037/0060/0503 2 0 64075 0 00 0114+37 B FOURMILE R
	0060/0503	BMSBG 64/2037/0060/0503 018 " DIA CIRC CONCR
	0060/0216	LEN=0025 INSTALLED UNKN
	010831 FT	2 0 64075 0 00 0109+41 018 " DIA CIRC CONCR
	0060/0000	LEN=0030 INSTALLED UNKN LENGTH(AH 3310 BK 3477) LIGONIER
	0050/3321	COOK T
	0050/3164	024 " DIA CIRC CONCR LEN=0030 INSTALLED 2001
	0050/3064	015 " DIA CIRC CONCR LEN=0030 INSTALLED UNKN
	0050/2940	024 " DIA CIRC CONCR LEN=0030 INSTALLED UNKN
	0050/2624	015 " DIA CIRC CONCR LEN=0025 INSTALLED UNKN
	0050/2456	018 " DIA CIRC CONCR LEN=0025 INSTALLED UNKN
	0050/2174	024 " DIA CIRC CONCR LEN=0040 INSTALLED 2001
	0050/2067	018 " DIA CIRC CONCR LEN=0040 INSTALLED UNKN
	0050/1873	018 " DIA CIRC CONCR LEN=0025 INSTALLED UNKN
	0050/1772	018 " DIA CIRC CONCR LEN=0025 INSTALLED UNKN
	0050/1520	015 " DIA CIRC CONCR LEN=0025 INSTALLED UNKN
	0050/1084	024 " DIA CIRC CONCR LEN=0030 INSTALLED UNKN
	0050/0771	015 " DIA CIR PLASTIC LEN=0025 INSTALLED UNKN
	007354 FT	
	0050/0000	LENGTH(AH 3477 BK 3042)
	0040/3025	BMS EN 64/2037/0040/2996 2 0 64075 0 00 0073+88 B FOURMILE R
	0040/2996	BMSBG 64/2037/0040/2996
	0040/2181	012 " DIA CIRC CONCR LEN=0030 INSTALLED UNKN
	0040/2056	024 " DIA CIRC CONCR LEN=0030 INSTALLED UNKN 015 " DIA CIRC CONCR

DIR: B TOTAL LEN: 3.823 MI. DIST: 12-5 SR: 2037
 LEFT MUN: COOK T RIGHT MUN: COOK T

---	0040/1936	LEN=0030	INSTALLED UNKN
---	0040/1790	LEN=0030	INSTALLED UNKN
---	0040/1663	LEN=0030	INSTALLED UNKN
---	0040/1015	LEN=0030	INSTALLED UNKN
---	0040/0919	LEN=0030	INSTALLED UNKN
---	0040/0521	LEN=0025	INSTALLED UNKN
---	0040/0140	LEN=0025	INSTALLED UNKN
---	004312 FT	2 0 64075	0 00 0043+70
---	0040/0000	JEFFERSON SCHOOL RD	(SR2008 SEG 0010/0000)
---	0030/1746	LEN=0045	INSTALLED 2001
---	0030/0840	015 "DIA	CIRC CONCR
---	0030/0796	LEN=0035	INSTALLED UNKN
---	0030/0516	LEN=0050	INSTALLED 2002
---	002477 FT	2 0 64075	0 00 0025+09
---	0030/0000	LEN=0030	INSTALLED UNKN
---	0010/1683	LEN=0030	INSTALLED UNKN
---	0010/1057	LEN=0025	INSTALLED UNKN
---	0010/0603	BMSFN 64/2037/0010/0585	2 0 64075 0 00 0006+59
---	0010/0585	CAMPBELLE RUN	BMSBG 64/2037/0010/0585
---	0010/0017	LEN=0090	INSTALLED 2007
---	000000 FT	2 0 64075	1 00 0000+00
---	0010/0000	NC F O U R M I L E R U N R D	BETHEL CHURCH RD
---	0010/0000	(SR2033 SEG 0060/0000)	MFC BEGIN = D
---	0010/0000	LENTH(AH	2477 BK 0000)

SWALLOW HAVEN LN
(PRDR)

004312 FT

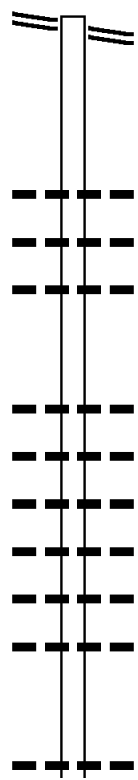
0030/0840

002477 FT

000000 FT

YOUNGSTOWN RIDGE AV 026984 FT
 (SR2016 SEG 0020/0000) 0090/3074

026984 FT YOUNGSTOWN RIDGE AV
 0090/3074 (SR2016 SEG 0020/0000)



023910 FT

0090/1211 015 " DIA CIR PLASTIC
 LEN=0040 INSTALLED 2004
 0090/0955 015 " DIA CIRC METAL
 LEN=0030 INSTALLED 2004
 0090/0684 012 " DIA CIR PLASTIC
 LEN=0030 INSTALLED 2004

023910 FT 2 0 64284 0 00 0030+74
 036 " DIA CIR PLASTIC
 LEN=0030 INSTALLED 2004
 5 0090/0000 LENGTH(AH 3074 BK 2854)
 018 " DIA CIR PLASTIC
 0080/2350 LEN=0035 INSTALLED 2004
 018 " DIA CIR PLASTIC
 0080/2050 LEN=0035 INSTALLED 2004
 024 " DIA CIR PLASTIC
 0080/1508 LEN=0030 INSTALLED 2004
 024 " DIA CIR PLASTIC
 0080/1171 LEN=0040 INSTALLED 2004
 018 " DIA CIR PLASTIC
 0080/0782 LEN=0030 INSTALLED 2004


021056 FT

021056 FT 2 0 64284 0 00 0060+25
 5 0080/0000 LENGTH(AH 2854 BK 3017)
 018 " DIA CIR PLASTIC
 0070/2916 LEN=0030 INSTALLED 2004

DIR: B TOTAL LEN: 5.111 MI. DIST: 12-5 SR: 2035
 LEFT MUN: UNITY T RIGHT MUN: UNITY T

Stationing	Notes	Material	Length	Installation
		018 " DIA CIR PLASTIC	0070/2470	LEN=0030 INSTALLED 2004
		024 " DIA CIR PLASTIC	0070/1550	LEN=0030 INSTALLED 2004
018039 FT		030 " DIA CIRC METAL	0070/0311	LEN=0030 INSTALLED 2004
		2 0 64284 0 00 0090+42	018039 FT	
		LENGTH(AH 3017 BK 3024)	0070/0000	
		018 " DIA CIR PLASTIC	0060/2506	LEN=0025 INSTALLED 2004
	PENNS GROVE LN (TWP)	015 " DIA CIRC METAL	0060/1660	LEN=0025 INSTALLED 2004
		018 " DIA CIR PLASTIC	0060/0050	LEN=0050 INSTALLED 2004
2 0 64284 0 00 0120+31	FROSTY RD (T920)	018 " DIA CIR PLASTIC	015015 FT	LEN=0030 INSTALLED 2004
	BUTINA LN (PRDR)	LENGTH(AH 3024 BK 1964)	0060/0000	
		016 " DIA CIR PLASTIC	0050/1700	LEN=0020 INSTALLED UNKN
013051 FT		018 " DIA CIR PLASTIC	013051 FT	2 0 64284 0 00 0140+14
		UNITY LIGONIER T	0050/0000	LENGTH(AH 1964 BK 2446)
		018 " DIA CIR PLASTIC	0040/1145	LEN=0025 INSTALLED 2004
		018 " DIA CIR PLASTIC	0040/0758	LEN=0025 INSTALLED 2004
010605 FT		018 " DIA CIR PLASTIC	010605 FT	2 0 64284 0 00 0164+60
	SOLOMON TEMPLE RD (T920)	NC SOLOMON TEMPLE RD	0040/0000	LENGTH(AH 2446 BK 3637)

DIR: B TOTAL LEN: 5.111 MI. DIST: 12-5 SR: 2035
 LEFT MUN: LIGONIER T RIGHT MUN: LIGONIER T



006968 FT

0030/2174 015 "DIA CIRC METAL
 LEN=0025 INSTALLED 2004

006968 FT 2 0 64284 0 00 0200+15
 0030/0000 LENGTH(AH 3637 BK 3328)

0020/1157 015 "DIA CIR PLASTIC
 LEN=0025 INSTALLED 2007

003640 FT

0020/0221 018 "DIA CIR PLASTIC
 LEN=0040 INSTALLED 2004
 003640 FT 2 0 64284 0 00 0233+43
 0020/0000 LENGTH(AH 3328 BK 3640)

POPLAR HILL LN
 (PRDR)

0010/2000

0010/2065 018 "DIA CIR PLASTIC
 LEN=0040 INSTALLED 2004

SUGAR MAPLE LN
 (PRDR)

0010/1545

0010/1710 HUDOCK RD
 (T597)

0010/1139 018 "DIA CIR PLASTIC
 LEN=0045 INSTALLED 2004
 0010/0701 024 "DIA CIR PLASTIC
 LEN=0045 INSTALLED 2004

000000 FT

000000 FT 2 0 64284 0 00 0270+78
 NC BINKEY RD
 FOUR MILE RUN RD
 (SR2037 SEG 0060/0612)
 MFC BEGIN = E
 0010/0000 LENGTH(AH 3640 BK 0000)

DIR: B TOTAL LEN: 8.724 MI. DIST: 12-5 SR: 2033
 LEFT MUN: UNITY T RIGHT MUN: UNITY T

	046061 FT		046061 FT	BAGGALEY YOUNGSTOWN RD (SR0982 SEG 0190/2342)
			0150/2852	
				RAINBOW LN (PRDR)
			0150/2010	018 " DIA CIR PLASTIC
				LEN=0040 INSTALLED UNKN
			0150/1900	
PINELLA DR (PRDR)	0150/1820			
AMERICAN LN (PRDR)	0150/1600			
NATIONAL LN (PRDR)	0150/0865			
			0150/0671	018 " DIA CIR PLASTIC LEN=0036 INSTALLED 2007
			0150/0575	024 " DIA CIR PLASTIC LEN=0037 INSTALLED 2007
			0150/0189	018 " DIA CIR PLASTIC LEN=0043 INSTALLED 2007
2 0 64153 0 01 0431+78	043209 FT		043209 FT	
JAMES LN (TWP)	0150/0000		5 0150/0000	LENGTH(AH 2852 BK 3330) FOX RIDGE LN (PRDR)
			0140/3245	018 " DIA CIR PLASTIC
STONEY RIDGE LN (TWP)	0140/2850		0140/3160	LEN=0030 INSTALLED 2007
				018 " DIA CIRC ALUMIN

DIR: B TOTAL LEN: 8.724 MI. DIST: 12-5 SR: 2033
 LEFT MUN: UNITY T RIGHT MUN: UNITY T

---	0140/2744	LEN=0050	INSTALLED	2007
---	0140/2310	LEN=0045	INSTALLED	2007
---	0140/1921	LEN=0040	INSTALLED	UNKN
---	0140/1565	LEN=0035	INSTALLED	2007
---	0140/1252	LEN=0046	INSTALLED	2007
---	0140/1077	LEN=0041	INSTALLED	2007
---	0140/0925	HAASE LN (PRDR)		
---	0140/0920	LEN=0036	INSTALLED	2007
---	0140/0630	LEN=0045	INSTALLED	UNKN
==				
---	0140/0355	LEN=0040	INSTALLED	2007
039879 FT	039879 FT	20 64153	001 0398+48	
---	0140/0000	LEN=0040	INSTALLED	2007
---	0130/2928	LEN=0034	INSTALLED	2007
---	0130/2611	LEN=0040	INSTALLED	2007
---	0130/2354	LEN=0035	INSTALLED	2007
---	0130/2189	LEN=0030	INSTALLED	2007
---	0130/2099	LEN=0045	INSTALLED	2007
---	0130/1732	LEN=0040	INSTALLED	2007
---	0130/1461	LEN=0042	INSTALLED	2007
---	0130/1257	LEN=0041	INSTALLED	2007
---	0130/0992	LEN=0051	INSTALLED	2007
---	0130/0475	LEN=0040	INSTALLED	2007
036619 FT	036619 FT	20 64153	001 0366+50	
---	0130/0000	LEN=0060	INSTALLED	2007
---	0130/0000	LENGTH(AH 3260 BK 2668)		
---		048 " DIA	CIRC CONCR	

DOGWOOD LN
(PRDR)

0140/0475

039879 FT

036619 FT

DIR: B TOTAL LEN: 8.724 MI. DIST: 12-5 SR: 2033
 LEFT MUN: UNITY T RIGHT MUN: UNITY T

Stationing	Right of Way	Item ID	Material	Length	Year
		0120/2153	024" DIA CIR PLASTIC	100 FT	2007
		0120/1668	018" DIA CIR PLASTIC	43 FT	2007
		0120/1044	018" DIA CIRC CONCR	40 FT	2007
		0120/0817	018" DIA CIRC CONCR	37 FT	2007
		0120/0607	018" DIA CIR PLASTIC	45 FT	2007
		0120/0321	018" DIA CIR PLASTIC	40 FT	2007
		SOLOMON TEMPLE RD			
		0120/0200	(T920)		
033951 FT		033951 FT	20 64 153 0 01 0339+82		
			018" DIA CIR PLASTIC		
			LEN=0030		2007
			UNITY		
			COOK T		
		0120/0000	LENGTH(AH 2668 BK 3097)		
BEACONLIGHT RD (PRDR)	0110/2285				
		0110/2187	018" DIA CIR PLASTIC	50 FT	2007
		0110/1166	018" DIA CIR PLASTIC	40 FT	2007
		0110/0512	018" DIA CIR PLASTIC	30 FT	2007
			036" DIA CIRC METAL		
		0110/0298	LEN=0038		2007
20 64 153 0 01 0308+85 DORSEY RD (T587)	030854 FT	030854 FT			
	0110/0000				
		0110/0000	LENGTH(AH 3097 BK 3382)		
		0100/3184	018" DIA CIR PLASTIC	40 FT	2007
		0100/2257	018" DIA CIR PLASTIC	48 FT	2007
MOUNTAINTOP LN (PRDR)	0100/2215				
		0100/1295	WESTCO FOUR X FOUR LN (PRDR)		
			024" DIA CIRC METAL		

DIR: B TOTAL LEN: 8.724 MI. DIST: 12-5 SR: 2033
 LEFT MUN: COOK T RIGHT MUN: COOK T

Street Name	Stationing	Stationing	Length	Material	Year
VALLEY VIEW LN (PRDR)	0100/1085	0100/1279	LEN=0035	INSTALLED	2007
		0100/0968	024 " DIA	CIRC CONCR	
		0100/0620	LEN=0028	INSTALLED	2007
			018 " DIA	CIRC CONCR	
			LEN=0035	INSTALLED	2007
	027472 FT	027472 FT	2 0 64153	0 01 0275+13	
CLEARWATER LN (PRDR)	0090/1330	0100/0000	LEN=0036	INSTALLED	2007
		0090/2590	LENGTH(AH 3382 BK 2789)		
		0090/2352	018 " DIA	CIRC METAL	
		0090/2045	LEN=0045	INSTALLED	2007
		0090/1632	018 " DIA	CIRC METAL	
			LEN=0036	INSTALLED	2007
			018 " DIA	CIR PLASTIC	
			LEN=0036	INSTALLED	2007
			018 " DIA	CIR PLASTIC	
			LEN=0036	INSTALLED	2007
ARMEL HOLLOW RD (T583)	0090/0000	0090/1250	048 " DIA	CIRC METAL	
		0090/1150	LEN=0040	INSTALLED	2007
		0090/0888	CATS LN		
		0090/0400	024 " DIA	CIRC METAL	
		024683 FT	0090/0000	LEN=0027	INSTALLED
LONGVIEW DR (PRDR)	0080/0905	0080/2835	018 " DIA	CIRC CONCR	
		0080/2715	LEN=0035	INSTALLED	2007
		0080/1402	018 " DIA	CIRC METAL	
		0080/0260	LEN=0050	INSTALLED	2007
		021305 FT	0080/0000	LENGTH(AH 2789 BK 3378)	

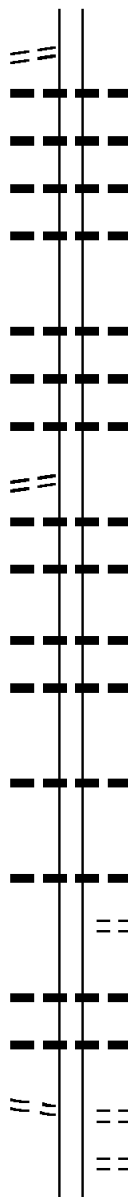
DIR: B TOTAL LEN: 8.724 MI. DIST: 12-5 SR: 2033
 LEFT MUN: COOK T RIGHT MUN: COOK T

Street Name	Stationing	Notes	Material/Specs	Length	Installation
		5	0080/0000	LEN=0030	INSTALLED 2007
			0070/2895	LENGTH(AH 3378 BK 3280)	
				018 " DIA CIRC METAL	
				LEN=0040	INSTALLED 2007
				GENERATION LN	
			0070/2145	(PRDR)	
				018 " DIA CIRC METAL	
DEADWOOD LN (PRDR)	0070/1285		0070/1596	LEN=0030	INSTALLED 2007
				018 " DIA CIR PLASTIC	
			0070/0861	LEN=0040	INSTALLED 2007
				018 " DIA CIRC CONCR	
	018025 FT		0070/0440	LEN=0040	INSTALLED 2007
			018025 FT	2 0 64153 0 01 0180+20	
				018 " DIA CIR PLASTIC	
				LEN=0030	INSTALLED 2007
		5	0070/0000	LENGTH(AH 3280 BK 2327)	
				018 " DIA CIR PLASTIC	
			0060/1950	LEN=0030	INSTALLED 2007
NOEL RD (T585)	0060/1105			018 " DIA CIR PLASTIC	
			0060/1081	LEN=0030	INSTALLED UNKN
			0060/0693	BMSSEN 64/2033/0060/0670	
				2 0 64153 0 01 0163+93	
				B FOURMILE R	
			0060/0670	BMSBG 64/2033/0060/0670	
SYLVESTER LN (PRDR)	0060/0200			018 " DIA CIR PLASTIC	
			0060/0060	LEN=0046	INSTALLED 2007
	015698 FT		015698 FT	2 0 64153 0 01 0157+78	
				FOUR MILE RUN RD	
				(SR2037 SEG 0010/0000)	
		5	0060/0000	LENGTH(AH 2327 BK 3162)	
				LITTLE DUQUESNE LN	
REDBUD LN (PRDR)	0050/2650			(PRDR)	
			0050/2471	BMSSEN 64/2033/0050/2406	
				2 0 64153 0 00 0149+77	
				FOURMILE RUN	
			0050/2406	BMSBG 64/2033/0050/2406	
				CRAMER LN	
SHAYNE LN (PRDR)	0050/2340			(PRDR)	

DIR: B TOTAL LEN: 8.724 MI. DIST: 12-5 SR: 2033
 LEFT MUN: COOK T RIGHT MUN: COOK T

SHAYNE LN
 (PRDR)

0050/2170



0050/1779 016 " DIA CIR PLASTIC
 LEN=0027 INSTALLED 2007
 0050/1447 018 " DIA CIRC METAL
 LEN=0045 INSTALLED 2007
 0050/0984 018 " DIA CIR PLASTIC
 LEN=0036 INSTALLED 2007
 0050/0422 018 " DIA CIR PLASTIC
 LEN=0030 INSTALLED 2007
 012536 FT 2 0 64153 0 00 0125+54
 015 " DIA CIR PLASTIC
 LEN=0030 INSTALLED 2007
 0050/0000 LENGTH(AH 3162 BK 2838)
 018 " DIA CIRC METAL
 0040/2477 LEN=0040 INSTALLED 2007
 018 " DIA CIRC METAL
 0040/2265 LEN=0057 INSTALLED 2007

012536 FT

HOODS MILL RD
 (T405)

0040/1835

0040/1820 018 " DIA CIR PLASTIC
 LEN=0036 INSTALLED 2007
 0040/1506 024 " DIA CIR PLASTIC
 LEN=0040 INSTALLED 2007
 0040/0699 018 " DIA CIRC METAL
 LEN=0040 INSTALLED 2007
 0040/0409 024 " DIA CIR PLASTIC
 LEN=0040 INSTALLED 2007
 009698 FT 2 0 64153 0 00 0097+18
 018 " DIA CIR UNKNOWN
 LEN=0030 INSTALLED 2007
 0040/0000 LENGTH(AH 2838 BK 2728)

009698 FT

0030/1560 015 " DIA CIR PLASTIC
 LEN=0050 INSTALLED 2007
 0030/1525 TWO WOODS LN
 (PRDR)

2 0 64153 0 00 0069+90 006970 FT
 AMBROSE RD
 (T415)

0030/0000

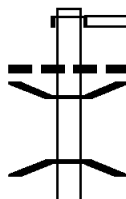
0030/0855 018 " DIA CIR PLASTIC
 LEN=0048 INSTALLED 2007
 016 " DIA CIRC METAL
 0030/0372 LEN=0100 INSTALLED 2007
 006970 FT GEARY LN
 (PRDR)
 0030/0000 LENGTH(AH 2728 BK 3368)
 HILLTOP LN
 (PRDR)
 0020/3260 018 " DIA CIRC METAL

DIR: B TOTAL LEN: 8.724 MI. DIST: 12-5 SR: 2033
 LEFT MUN: COOK T RIGHT MUN: COOK T

Street Name	Segment ID	Length	Material / Notes	Installation Date
OLD DISTILLERY RD (T413)	0020/3115		0020/3176	LEN=0030 INSTALLED 2007
			018 " DIA CIRC METAL	
			LEN=0030	INSTALLED 2007
CAL'S LN (PRDR)	0020/1965		0020/1658	015 " DIA CIR PLASTIC
			LEN=0030	INSTALLED 2007
			MANSVILLE RD (T922)	
			0020/1365	018 " DIA CIR PLASTIC
			LEN=0040	INSTALLED 2007
BETHEL CHURCH RD (SR2031 SEG 0130/3780)	0020/1237		0020/1241	NC BETHEL CHURCH RD
			0020/1237	MFC BEGIN = D
			0020/0135	HONEYSUCKLE LN (PRDR)
			0020/0021	BMSEN 64/2033/0020/0000
		003602 FT	003602 FT	2 0 64153 0 00 0036+20
				KEFFER RUN
				BMSBG 64/2033/0020/0000
MCCAGUES DR (PRDR)	0010/3215		0020/0000	LENGTH(AH 3368 BK 3602)
			0010/2500	018 " DIA CIR PLASTIC
			LEN=0035	INSTALLED 2007
			0010/2000	018 " DIA CIR PLASTIC
			LEN=0030	INSTALLED 2007
			0010/0400	FAIRMONT CHURCH DR (TWP)
			0010/0260	UP CHURCH RD (T516)
			0010/0228	018 " DIA CIR PLASTIC
			LEN=0030	INSTALLED 2007
		000000 FT	000000 FT	2 0 64153 0 00 0000+00
				NC KEFFER RD
				STAHLSTOWN LIGONIER RD (SR0711 SEG 0120/0450)
			INTER-BK	SEATON RD (T501)
				MFC BEGIN = E
			0010/0000	LENGTH(AH 3602 BK 0000)

EXTRACT DATE: 12/18/2023 ROADWAY MANAGEMENT SYSTEM PAGE NUMBER: 771
 PRINT DATE: 12/21/2023 SLD COUNTY/SR - ANNUAL PRINT COUNTY: WESTMORELAND
 DIR: B TOTAL LEN: 6.399 MI. DIST: 12-5 SR: 2031
 LEFT MUN: COOK T RIGHT MUN: COOK T

033786 FT



033786 FT
 INTER-AHD BETHEL CHURCH RD
 (SR2033 SEG 0020/1237)
 KEFFER RD
 0130/3780 (SR2033 SEG 0020/1237)
 036"H 24"W CON BOX CUL
 0130/3460 LEN=0025 INSTALLED UNKN
 0130/3071 BMSSEN 64/2031/0130/3055
 2 0 64 155 0 00 0065+02
 KEFFER RUN
 0130/3055 BMSBG 64/2031/0130/3055
 018 " DIA CIR PLASTIC

DIR: B TOTAL LEN: 6.399 MI. DIST: 12-5 SR: 2031
 LEFT MUN: COOK T RIGHT MUN: COOK T

LIGHT LN
(PRDR)

0130/1310



0130/2658 LEN=0030 INSTALLED UNKN
 015 "DIA CIRC METAL
 0130/2397 LEN=0030 INSTALLED UNKN

030006 FT



0130/1044 018 "DIA CIR PLASTIC
 LEN=0052 INSTALLED UNKN
 036 "DIA CIRC METAL
 0130/0674 LEN=0036 INSTALLED UNKN
 018 "DIA CIRC CONCR
 0130/0245 LEN=0030 INSTALLED UNKN
 030006 FT 2 0 64155 0 00 0034+88
 VILLAGE: MANSVILLE
 0130/0000 LENGTH(AH 3780 BK 3442)

DELANCEY LN
(PRDR)

0120/3195



0120/3026 018 "DIA CIRC CONCR
 LEN=0036 INSTALLED UNKN

MONTICUE DR
(PRDR)

0120/0320
 026564 FT



0120/1571 024 "DIA CIR PLASTIC
 LEN=0035 INSTALLED UNKN
 048 "DIA CIRC METAL
 0120/1158 LEN=0035 INSTALLED UNKN
 018 "DIA CIR PLASTIC
 0120/0800 LEN=0035 INSTALLED UNKN
 018 "DIA CIR PLASTIC
 0120/0335 LEN=0001 INSTALLED UNKN

STAHLSTOWN LIGONIER RD
(SR0711 SEG 0090/0350)

0110/1090



026564 FT 2 0 64155 0 00 0000+00
 STAHLSTOWN LIGONIER RD
 (SR0711 SEG 0090/2704)
 NC BE THEL CHURCH RD
 INTER-BK STAHLSTOWN LIGONIER RD
 (SR0711 SEG 0090/2704)
 MFC BEGIN = D
 0120/0000 LTH AH 003442 BK 002350
 026564 FT
 7112/0000 LTH AH 002350 BK 001090
 INTER-AHD STAHLSTOWN LIGONIER RD
 (SR0711 SEG 0090/0350)
 0110/1090 024 "DIA CIR PLASTIC
 0110/1000 LEN=0400 INSTALLED 2001
 024 "DIA CIR PLASTIC
 0110/0976 LEN=0036 INSTALLED UNKN
 HOFFER PLAN RD

DIR: B TOTAL LEN: 6.399 MI. DIST: 12-5 SR: 2031
 LEFT MUN: COOK T RIGHT MUN: COOK T

Stationing	Description	Material	Length	Notes
025474 FT	0110/0750 (T427)			
	025474 FT 2 0 64079 0 01 0254+25	VILLAGE: STAHLSTOWN		
	NC DIAMOND ST			
	MAIN ST			
	(SR0130 SEG 0642/0000)			
	COOK			
	DONEGAL T			
	0110/0000 LENGTH(AH 1090 BK 2953)			
	0100/2940 015 "DIA CIR PLASTIC			
	LEN=0025 INSTALLED UNKN			
	0100/1040 015 "DIA CIR PLASTIC			
	LEN=0024 INSTALLED UNKN			
022521 FT	022521 FT 2 0 64079 0 01 0224+72			
	0100/0000 LENGTH(AH 2953 BK 2377)			
	0090/2361 015 "DIA CIR PLASTIC			
	LEN=0035 INSTALLED UNKN			
020144 FT	020144 FT 2 0 64079 0 01 0200+80			
	OAK RD			
	(T315)			
	0090/0000 LENGTH(AH 2377 BK 2515)			
	0080/1759 018 "DIA CIR PLASTIC			
	LEN=0033 INSTALLED UNKN			
017629 FT	017629 FT 018 "DIA CIR PLASTIC			
	LEN=0035 INSTALLED 2002			
	0080/0000 LENGTH(AH 2515 BK 2575)			
	UPPER TABERNACLE RD			
	0070/2252 (T914)			
0175+76 017629 FT				
OBER RD				
(T312)				
0080/0000				

DIR: B TOTAL LEN: 6.399 MI. DIST: 12-5 SR: 2031
 LEFT MUN: DONEGAL T RIGHT MUN: DONEGAL T

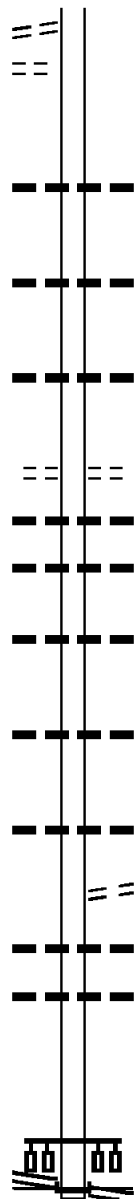
Stationing	Notes	Material	Length	Installation
015054 FT		018 "DIA CIRC METAL	0028	INSTALLED UNKN
0070/0000	5	018 "DIA CIR PLASTIC	0030	INSTALLED 2002
012596 FT		018 "DIA CIR PLASTIC	0035	INSTALLED 2002
0060/0000	5	018 "DIA CIRC METAL	0033	INSTALLED UNKN
0050/1772		018 "DIA CIR PLASTIC	0035	INSTALLED UNKN
0050/0815	==	018 "DIA CIR PLASTIC	0035	INSTALLED UNKN
0050/0800		018 "DIA CIR PLASTIC	0035	INSTALLED 2002
010595 FT		018 "DIA CIR PLASTIC	0035	INSTALLED 2002
010595 FT		018 "DIA CIR PLASTIC	0035	INSTALLED 2002
0050/0000	5	018 "DIA CIR PLASTIC	0035	INSTALLED 2002
0040/2617		018 "DIA CIRC METAL	0040	INSTALLED UNKN
0040/1525	==	018 "DIA CIRC METAL	0040	INSTALLED UNKN
0040/1452		BMSBG 64/2031/0040/1305		
0040/1320		015 "DIA CIRC CONCR	0040	INSTALLED UNKN
0040/1305		00 00000 0 00 0000+00		
0040/1305		TURNPIKE		
0040/1305		BMSBG 64/2031/0040/1305		
0040/0550		024 "DIA CIRC CONCR	0030	INSTALLED UNKN
007929 FT		007929 FT		

2 0 64079 0 00 0078+85 007929 FT
 MEMORY LN

DIR: B TOTAL LEN: 6.399 MI. DIST: 12-5 SR: 2031
 LEFT MUN: DONEGAL T RIGHT MUN: DONEGAL T

Stationing	Description	Material	Length	Notes
0040/0000	LC TO/FROM T333 RD (CONN)			
0030/3290				
0030/2077		018" DIA CIRC CONCR	LEN=0030	INSTALLED UNKN
0030/1136		024" DIA CIRC CONCR	LEN=0024	INSTALLED UNKN
004579 FT		018" DIA CIR PLASTIC	LEN=0035	INSTALLED 2002
004579 FT		20 64079 0 00 0045+83		SCHOOL HOUSE LN (T308)
0030/0000		018" DIA CIR PLASTIC	LEN=0025	INSTALLED 2002
0020/1633		018" DIA CIR PLASTIC	LEN=0025	INSTALLED 2002
0020/1348		018" DIA CIR PLASTIC	LEN=0030	INSTALLED 2002
002479 FT		20 64079 0 00 0024+79		018" DIA CIR PLASTIC
0020/0537		018" DIA CIR PLASTIC	LEN=0025	INSTALLED 2002
002479 FT		018" DIA CIR PLASTIC	LEN=0025	INSTALLED 2002
0020/0000				LENGTH(AH 2100 BK 2479)
0010/1533		024" DIA CIR PLASTIC	LEN=0025	INSTALLED UNKN
0010/0826		OLD FARM DR (PRDR)		
0010/0228		030" DIA CIRC CONCR	LEN=0045	INSTALLED UNKN
0010/0040		015" DIA CIRC CONCR	LEN=0045	INSTALLED 2001
		NC JONES MILL STAHLSTOWN RD		
		SUMMIT RD		
		(SR0031 SEG 0470/0000)		
		INDIAN CREEK RD		
		(SR0381 SEG 0020/3056)		
		MFC BEGIN = E		
		INTER-BK		
		000000 FT		
		0010/0000		LENGTH(AH 2479 BK 0000)

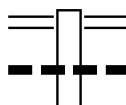
2 0 64079 0 00 0000+00 000000 FT
 CHESTNUT RIDGE RD
 (SR0031 SEG 0470/0000) 0010/0000



EXTRACT DATE: 12/18/2023 ROADWAY MANAGEMENT SYSTEM PAGE NUMBER: 766
PRINT DATE: 12/21/2023 SLD COUNTY/SR - ANNUAL PRINT COUNTY: WESTMORELAND

DIR: B TOTAL LEN: 1.518 MI. DIST: 12-5 SR: 2029
LEFT MUN: DONEGAL T RIGHT MUN: DONEGAL T

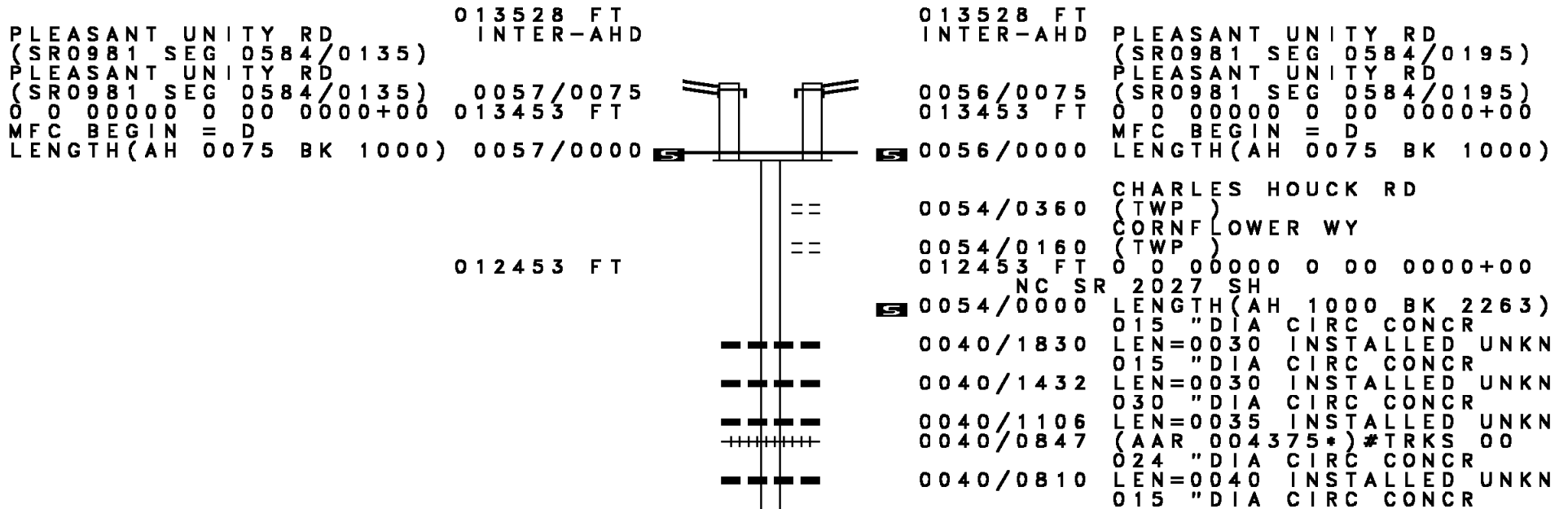
008015 FT



008015 FT DONEGAL RD
0030/3620 (SR0031 SEG 0420/0000)
018 " DIA CIR PLASTIC
0030/3491 LEN=0075 INSTALLED 2003

DIR: B TOTAL LEN: 1.518 MI. DIST: 12-5 SR: 2029
 LEFT MUN: DONEGAL T RIGHT MUN: DONEGAL T

Stationing	Length	Description	Material	Installation
0030+27.85		REBECCA LN (PRDR)		
0030+12.59		018" DIA CIRC CONCR		INSTALLED 2003
0043.95 FT				
0043.95 FT		2 0 64225 0 00 0045+58		
0030+00.00		LENGTH(AH 3620 BK 2230)		
0020+22.11		015" DIA CIRC CONCR		INSTALLED 2003
0020+13.65		AMANDA LN (PRDR)		
0023+28	0021.65 FT	HELEN RIDGE LN (PRDR)		
0020+00.00				
0010+17.13		UPPER COURT RD (PRDR)		
0010+16.75				
0010+15.22		018" DIA CIRC CONCR		INSTALLED 2003
0010+13.50		024" DIA CIR PLASTIC		INSTALLED 2005
0010+10.90		024" DIA CIR PLASTIC		INSTALLED 2003
0010+08.33		LOWER COURT RD (PRDR)		
0010+06.42		036" DIA CIRC METAL		INSTALLED 2003
0010+02.64		015" DIA CIRC CONCR		INSTALLED UNKN
0010+00.95		015" DIA CIRC CONCR		INSTALLED 2003
		NC HELEN SCHOOL RD		
		COUNTY LINE RD		
		(SR1058 SEG 0090/1545)		
		INTER-BK MELCROFT RD		
		(SR1050 SEG 0220/0167)		
0001+63	0000.00 FT	COUNTY LINE RD		
0000.00 FT		MFC BEGIN = D		
		BK-FAYETTE		(26)
0010+00.00		LENGTH(AH 2165 BK 0000)		



DIR: B TOTAL LEN: 2.562 MI. DIST: 12-5 SR: 2027
 LEFT MUN: UNITY T RIGHT MUN: UNITY T

Location / Segment	Segment ID	Length (FT)	Material / Notes
	0040/0583	0040	INSTALLED UNKN
	015 "DIA		CIRC CONCR
	0040/0250	0040	INSTALLED UNKN
	018 "DIA		CIRC METAL
	0040/0015	0035	INSTALLED UNKN
010190 FT	010190 FT	2064151	000 0101+68
	NC LA		TROBE GRABICKS TAVER RD
BELL MEMORIAL CHURCH RD (SR2023 SEG 0130/0000)	0040/0000		AMERICAN LEGION RD (SR2023 SEG 0130/0000)
	0040/0000		LENGTH(AH 2263 BK 2905)
	015 "DIA		CIRC CONCR
	0030/2604	0033	INSTALLED UNKN
	015 "DIA		CIRC CONCR
HUFFMAN RD (T888)	0030/2138	0100	INSTALLED UNKN
	0030/1938		CECILIA RD (T888)
	018 "DIA		CIRC CONCR
	0030/1936	0030	INSTALLED UNKN
	015 "DIA		CIRC CONCR
	0030/1581	0030	INSTALLED UNKN
	015 "DIA		CIRC CONCR
	0030/1208	0036	INSTALLED UNKN
	036 "DIA		CIRC CONCR
	0030/0858	0048	INSTALLED UNKN
			HONOR ROLL DR
	0030/0623		(T701)
			WHYLE ROW
	0030/0329		(T628)
	015 "DIA		CIRC CONCR
	0030/0185	0030	INSTALLED 2004
			TOWNSHIP AL
	0030/0155		(TWP)
	015 "DIA		CIRC CONCR
007285 FT	0030/0022	0030	INSTALLED UNKN
	007285 FT	2064151	000 0072+94
			SMOLLECK ST
			(T572)
	0030/0000		LENGTH(AH 2905 BK 3687)
			TOWNSHIP AL
			(TWP)
			LEACHMAN ST
AUGUSTA LN (PRDR)	0020/3370		(T570)
	0020/3145		BMS EN 64/2027/0020/3125
		2064151	000 0067+23
			B NINEMILE R
	0020/3125		BMSBG 64/2027/0020/3125
			CHRISTS LN
	0020/2815		(PRDR)
			015 "DIA CIRC CONCR
	0020/2591	0030	INSTALLED UNKN

DIR: B TOTAL LEN: 2.562 MI. DIST: 12-5 SR: 2027
 LEFT MUN: UNITY T RIGHT MUN: UNITY T

VERMAX RD
 (T886)

0020/2009

2 0 64151 0 00 0036+00 003598 FT
 ARMEL RD
 (T583)

0020/0000

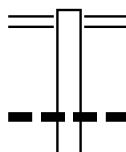
000000 FT

0020/2325	015 " DIA CIRC CONCR LEN=0030	INSTALLED UNKN
0020/1855	ALBERT LN (PRDR) 015 " DIA CIRC CONCR LEN=0036	INSTALLED UNKN
0020/1558	012 " DIA CIRC CONCR LEN=0040	INSTALLED UNKN
0020/1265	BUCHANAN LN (PRDR) 015 " DIA CIRC CONCR LEN=0040	INSTALLED UNKN
0020/1005	015 " DIA CIRC CONCR LEN=0040	INSTALLED UNKN
0020/0942	015 " DIA CIRC CONCR LEN=0040	INSTALLED UNKN
0020/0697	015 " DIA CIRC CONCR LEN=0040	INSTALLED UNKN
0020/0249	015 " DIA CIRC CONCR LEN=0040	INSTALLED UNKN
003598 FT	HUGHES RD (T583)	
0020/0000	LENGTH(AH 3687 BK 3598)	
0010/2811	NINEMILE RUN STRUCTURE LENGTH 14 FT BMSID 64/2027/0010/2811 015 " DIA CIRC CONCR LEN=0040	INSTALLED UNKN
0010/2491	015 " DIA CIRC CONCR LEN=0040	INSTALLED UNKN
0010/1805	BMS EN 64/2027/0010/1734 2 0 64151 0 00 0017+29 NINEMILE RUN	
0010/1734	BMSBG 64/2027/0010/1734 HUGHES RD (T583)	
0010/1398	015 " DIA CIRC CONCR LEN=0040	INSTALLED UNKN
0010/1093	MUSICKAL HEIGHTS LN (PRDR) 066 "H 72 "W ELLIP CONC LEN=0050	INSTALLED UNKN
0010/0650	MUSICK RD (T583)	
0010/0475	000000 FT	
0010/0438	000000 FT	
000000 FT	2 0 64151 0 00 0000+00 BAGGLEY YOUNGSTOWN RD (SR0982 SEG 0140/2680)	
0010/0000	NC WH ITNEY RD INTER-BK BAGGLEY YOUNGSTOWN RD (SR0982 SEG 0140/2680) MFC BEGIN = D LENGTH(AH 3598 BK 0000)	

EXTRACT DATE: 12/18/2023 ROADWAY MANAGEMENT SYSTEM PAGE NUMBER: 761
PRINT DATE: 12/21/2023 SLD COUNTY/SR - ANNUAL PRINT COUNTY: WESTMORELAND

DIR: B TOTAL LEN: 8.132 MI. DIST: 12-5 SR: 2025
LEFT MUN: MOUNT PLEASANT T RIGHT MUN: MOUNT PLEASANT T

042939 FT



042939 FT HILL CHURCH'S RD
0150/1815 (SR2023 SEG 0050/1535)

0150/0865 015 " DIA CIRC CONCR
LEN=0025 INSTALLED UNKN
030 " DIA CAST IRON

DIR: B TOTAL LEN: 8.132 MI. DIST: 12-5 SR: 2025
 LEFT MUN: MOUNT PLEASANT T RIGHT MUN: MOUNT PLEASANT T

2 0 64231 0 00 0056+40 041124 FT
 BRENAUER RD
 (T824) 0150/0000

0150/0296 LEN=0040 INSTALLED UNKN
 041124 FT
 0150/0000 LENGTH(AH 1815 BK 2777)
 030 " DIA CIR PLASTIC
 0140/2446 LEN=0040 INSTALLED 2006
 036 " DIA CIR PLASTIC
 0140/2052 LEN=0040 INSTALLED 2006

2 0 64231 0 00 0029+00 038347 FT
 COUNTY PARK RD
 (T820) 0140/0000

0140/0466 015 " DIA CIRC CONCR
 LEN=0025 INSTALLED UNKN
 0140/0023 015 " DIA CIRC CONCR
 038347 FT LEN=0040 INSTALLED UNKN
 0140/0000 LENGTH(AH 2777 BK 2859)
 060 " DIA CIRC CONCR
 0130/2765 LEN=0030 INSTALLED UNKN
 015 " DIA CIRC CONCR
 0130/2625 LEN=0025 INSTALLED UNKN
 015 " DIA CIRC CONCR
 0130/2184 LEN=0025 INSTALLED UNKN
 TALL PINE DR
 0130/2175 (T820)
 018 " DIA CIRC CONCR
 0130/2141 LEN=0035 INSTALLED UNKN
 0130/2036 BMSSEN 64/2025/0130/2017
 2 0 64231 0 00 0020+29
 B WELTY RUN
 0130/2017 BMSDBG 64/2025/0130/2017
 018 " DIA CIRC CONCR
 0130/1740 LEN=0010 INSTALLED 2006
 018 " DIA CIR PLASTIC
 0130/1681 LEN=0010 INSTALLED 2006
 0130/1339 BMSSEN 64/2025/0130/1329
 2 0 64231 0 00 0013+40
 B WELTY RUN
 0130/1329 BMSDBG 64/2025/0130/1329
 048 "H 84 "W CONC STRUCT
 0130/1320 LEN=0030 INSTALLED UNKN

035488 FT

035488 FT 2 0 64231 0 00 0000+00
 VILLAGE: WELTYTOWN
 WELTY RD
 (SR0982 SEG 0100/0000)

Stationing	Description	Material / Details
035488 FT	INTER-BK	WELTY RD (SR0982 SEG 0100/0000) LTH AH 002859 BK 000851
0120/2309	INTER-AHD	WELTY RD (SR0982 SEG 0090/1614)
0120/2299		015 " DIA CIRC CONCR LEN=0035 INSTALLED 2002
0120/2033		015 " DIA CIR PLASTIC LEN=0025 INSTALLED UNKN
0120/1755		015 " DIA CIR PLASTIC LEN=0025 INSTALLED UNKN
0120/1570		018 " DIA CIR PLASTIC LEN=0025 INSTALLED UNKN
0120/1088		015 " DIA CIR PLASTIC LEN=0025 INSTALLED UNKN
0120/0866		018 " DIA CIR PLASTIC LEN=0025 INSTALLED UNKN
033179 FT		0120/0585 2 0 64214 0 00 0110+17
0120/0000		018 " DIA CIR PLASTIC LEN=0030 INSTALLED UNKN
0110/1660		LENGTH(AH 2309 BK 1959) 018 " DIA CIR PLASTIC LEN=0025 INSTALLED UNKN
0110/1472		015 " DIA CIRC METAL LEN=0025 INSTALLED UNKN
0110/1038		BMSFN 64/2025/0110/0998 2 0 64214 0 00 0099+84
0110/0998		WELTY RUN BMSBG 64/2025/0110/0998
0110/0519		018 " DIA CIRC METAL LEN=0025 INSTALLED UNKN
0110/0403		015 " DIA CIRC METAL LEN=0030 INSTALLED UNKN
031220 FT		015 " DIA CIRC METAL LEN=0035 INSTALLED UNKN
0110/0000		2 0 64214 0 00 0089+47 SHADY LN (T497) LENGTH(AH 1959 BK 3023)
0100/2975		015 " DIA CIRC METAL LEN=0025 INSTALLED UNKN
0100/2585		015 " DIA CIR PLASTIC LEN=0025 INSTALLED UNKN

DIR: B TOTAL LEN: 8.132 MI. DIST: 12-5 SR: 2025
 LEFT MUN: MOUNT PLEASANT T RIGHT MUN: MOUNT PLEASANT T

METEOR RD
(T493)

028197 FT

0090/2680

025104 FT

---	0100/2344	015 " DIA	CIRC METAL
---		LEN=0025	INSTALLED UNKN
---	0100/2177	048 " DIA	CIRC METAL
---		LEN=0003	INSTALLED UNKN
---	0100/1605	015 " DIA	CIRC METAL
---		LEN=0025	INSTALLED UNKN
---	0100/1365	018 " DIA	CIR PLASTIC
---		LEN=0030	INSTALLED UNKN
---	0100/1000	015 " DIA	CIR PLASTIC
---		LEN=0047	INSTALLED 2007
---	0100/0336	018 " DIA	CIR PLASTIC
---		LEN=0030	INSTALLED UNKN
---	0100/0017	015 " DIA	CIR PLASTIC
---		LEN=0030	INSTALLED UNKN
==	028197 FT	2 0 64214	0 00 0059+20
==		KECKSBURG	SPORTSMAN RD
==		(T493)	
==	0100/0000	LENGTH(AH 3023	BK 3093)
---	0090/2540	018 " DIA	CIRC METAL
---		LEN=0025	INSTALLED UNKN
---	0090/1320	015 " DIA	CIR PLASTIC
---		LEN=0035	INSTALLED UNKN
---	0090/1034	018 " DIA	CIR PLASTIC
---		LEN=0025	INSTALLED UNKN
---	025104 FT	2 0 64214	0 00 0028+28
---		SAWMILL RD	
---		(T495)	
==	0090/0000	LENGTH(AH 3093	BK 2743)
---	0080/2721	018 " DIA	CIR PLASTIC
---		LEN=0025	INSTALLED UNKN
---	0080/0237	BMS EN 64/2025/0080/0215	
---		2 0 64214	0 00 0002+07
---		LAUREL RUN	
---	0080/0215	BMSBG 64/2025/0080/0215	
---		018 " DIA	CIRC METAL

EXTRACT DATE: 12/18/2023
PRINT DATE: 12/21/2023

ROADWAY MANAGEMENT SYSTEM
SLD COUNTY/SR - ANNUAL PRINT

PAGE NUMBER: 757
COUNTY: WESTMORELAND

DIR: B TOTAL LEN: 8.132 MI.
LEFT MUN: MOUNT PLEASANT T

DIST: 12-5 SR: 2025
RIGHT MUN: MOUNT PLEASANT T

2 0 64214 0 00 0000+00 022361 FT
KECKSBURG RD
(CNTY)

0080/0000
022361 FT

020017 FT

017650 FT

MCGINNIS RD
(SR2006 SEG 0070/1885) 0070/0000

0080/0113	LEN=0025	INSTALLED	UNKN
NC AN			
INTER-BK			
022361 FT			
(CNTY)			
MFC BEGIN = E			
0080/0000	LTH AH 002743	BK 002395	
022361 FT			
7076/0000	LTH AH 002395	BK 002344	
INTER-AHD			
0074/2344			
(CNTY)			
018 " DIA		CIRC CONCR	
0074/2009	LEN=0030	INSTALLED	UNKN
018 " DIA		CIR PLASTIC	
0074/1621	LEN=0030	INSTALLED	UNKN
018 " DIA		CIRC CONCR	
0074/1220	LEN=0030	INSTALLED	UNKN
WENMAR LN			
(PRDR)			
0074/0915	018 " DIA	CIRC CONCR	
0074/0735	LEN=0030	INSTALLED	UNKN
020017 FT	2 0 64132 0 01 0266+26		
0074/0000	018 " DIA	CIRC CONCR	
0070/1600	LEN=0025	INSTALLED	1966
0070/1025	LENGTH(AH 2344 BK 2367)		
0070/0948	018 " DIA	CIRC CONCR	
0070/0585	LEN=0025	INSTALLED	UNKN
0070/0083	024 " DIA	CIRC CONCR	
017650 FT	018 " DIA	CIRC METAL	
MCGINNIS RD	LEN=0025	INSTALLED	UNKN
(SR2006 SEG 0070/1885)	018 " DIA	CIRC CONCR	
0070/0000	LEN=0017	INSTALLED	UNKN
0060/2992	2 0 64132 0 01 0289+93		
0060/1052	DILLON RD		
015 " DIA	(SR2006 SEG 0070/1885)		
LEN=0025	LENGTH(AH 2367 BK 3013)		
	015 " DIA	CIR PLASTIC	
	LEN=0025	INSTALLED	UNKN
	015 " DIA	CIRC METAL	
	LEN=0035	INSTALLED	UNKN

DIR: B TOTAL LEN: 8.132 MI. DIST: 12-5 SR: 2025
 LEFT MUN: MOUNT PLEASANT T RIGHT MUN: MOUNT PLEASANT T

Location	Offset	Length	Material	Notes
MOONRISE LN (PRDR)	014637 FT	0060/0000	018" DIA CIRC METAL	2 0 64132 0 01 0320+13 LENGTH(AH 3013 BK 2360)
	0050/2300	0050/1472	018" DIA CIRC METAL	LEN=0025 INSTALLED UNKN
FREEMAN FALLS RD (T872)	0050/0685	0050/0516	BMSBG 64/2025/0050/0505	2 0 64132 0 01 0338+54 B JACOBS CK.
		0050/0505	015" DIA CIR PLASTIC	BMSBG 64/2025/0050/0505
		0050/0060	015" DIA CIR PLASTIC	LEN=0035 INSTALLED UNKN
	012277 FT	012277 FT	018" DIA CIRC METAL	2 0 64132 0 01 0343+32 VILLAGE: RODNEY AUSTIN BL (SR2004 SEG 0010/0000) LENGTH(AH 2360 BK 3060)
KEYSER RD (T876)	009217 FT	0040/0000	060"H 72"W CON BOX CUL	2 0 64132 0 01 0374+16 LEN=0025 INSTALLED 1996 LENGTH(AH 3060 BK 2989)
	0030/2550	0030/2275	018" DIA CIRC METAL	LEN=0035 INSTALLED UNKN
		0030/1803	015" DIA CIRC METAL	LEN=0030 INSTALLED UNKN
		0030/1604	018" DIA CIR PLASTIC	LEN=0030 INSTALLED UNKN
		0030/1161	015" DIA CIR PLASTIC	LEN=0035 INSTALLED UNKN
		0030/0967	018" DIA CIRC METAL	LEN=0045 INSTALLED 2002
		0030/0749	018" DIA CIRC METAL	LEN=0030 INSTALLED UNKN

EXTRACT DATE: 12/18/2023
PRINT DATE: 12/21/2023

ROADWAY MANAGEMENT SYSTEM
SLD COUNTY/SR - ANNUAL PRINT

PAGE NUMBER: 755
COUNTY: WESTMORELAND

DIR: B TOTAL LEN: 8.132 MI.
LEFT MUN: MOUNT PLEASANT T

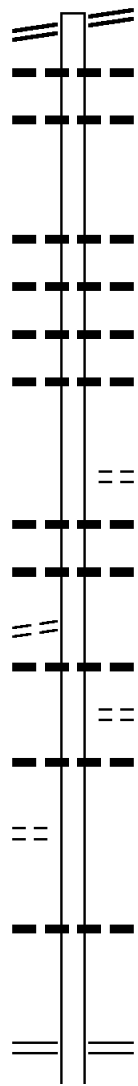
DIST: 12-5 SR: 2025
RIGHT MUN: MOUNT PLEASANT T

Stationing	Description	Material	Length	Notes
006228 FT				
0030/0000		018" DIA CIRC METAL	0030	INSTALLED UNKN
0020/2729		048" DIA CIR PLASTIC	0035	INSTALLED UNKN
0020/2360		STAIRS RD (T413)		
0020/2324		048" DIA CIRC CONCR	0025	INSTALLED UNKN
0020/2215		STAIRS RD (T413)		
003123 FT				
0020/0000		HARR RD (T411)		LENGTH(AH 3105 BK 3123)
TURNPIKE MAINTENANCE RD (GOVT) 0010/2145				
0010/1881		018" DIA CIRC CONCR	0030	INSTALLED UNKN
0010/1780		BMSSEN 64/2025/0010/1645		0 0 00000 0 00 0000+00
0010/1645		TURNPIKE BMSBG 64/2025/0010/1645		
0010/1605		018" DIA CIRC CONCR	0030	INSTALLED UNKN
0010/1600		036" DIA CIRC CONCR	0100	INSTALLED 2002
TURNPIKE MAINTENANCE RD (GOVT) 0010/1455				
0010/1200		(APRA) BLACKLICK EQUIPM		
0010/0753		024" DIA CIRC METAL	0025	INSTALLED UNKN
0010/0030		018" DIA CIR PLASTIC	0025	INSTALLED UNKN
000000 FT				
000000 FT		2 0 64132 0 01 0466+09		
		NC CLAY PIKE RD		
		DONEGAL RD		
		(SRO031 SEG 0390/0455)		
		MFC BEGIN = D		
0010/0000				LENGTH(AH 3123 BK 0000)

DIR: B TOTAL LEN: 7.995 MI. DIST: 12-5 SR: 2023
 LEFT MUN: UNITY T RIGHT MUN: UNITY T

BAGGLEY YOUNGSTOWN RD 042215 FT
 (SR0982 SEG 0180/1703) 0140/3621

042215 FT BAGGLEY YOUNGSTOWN RD
 0140/3621 (SR0982 SEG 0180/1703)
 0140/3358 024 " DIA CIRC METAL
 LEN=0035 INSTALLED UNKN
 0140/3025 024 " DIA CIRC METAL
 LEN=0134 INSTALLED UNKN



0140/1676 015 " DIA CIR PLASTIC
 LEN=0035 INSTALLED UNKN
 0140/1232 018 " DIA CIR PLASTIC
 LEN=0035 INSTALLED UNKN
 0140/0797 018 " DIA CIR PLASTIC
 LEN=0035 INSTALLED UNKN
 0140/0519 018 " DIA CIR PLASTIC
 LEN=0035 INSTALLED UNKN
 038594 FT 2 0 64208 0 00 0035+12
 S 0140/0000 LENGTH(AH 3621 BK 3510)
 SHAWLEY LN
 (PRDR)
 0130/3235 015 " DIA CIR PLASTIC
 LEN=0035 INSTALLED UNKN
 0130/2982 018 " DIA CIR PLASTIC
 LEN=0030 INSTALLED UNKN
 0130/2664

MURRAY AV
 (T894) 0130/2625

0130/2060 018 " DIA CIR PLASTIC
 LEN=0035 INSTALLED UNKN
 WASHINKO RD
 0130/2045 (T517)
 024 " DIA CIR PLASTIC
 LEN=0030 INSTALLED UNKN
 0130/1849

MOYHERS RD
 (T650) 0130/1090

0130/0053 015 " DIA CIR PLASTIC
 LEN=0040 INSTALLED UNKN
 035084 FT 2 0 64208 0 00 0000+00
 NC AM ERICAN LEGION RD
 LATROBE GRABICKS TAVER
 (SR2027 SEG 0040/0000)
 S 0130/0000 LENGTH(AH 3510 BK 2727)
 015 " DIA CIR PLASTIC

DIR: B TOTAL LEN: 7.995 MI. DIST: 12-5 SR: 2023
 LEFT MUN: UNITY T RIGHT MUN: UNITY T

HENRYS RD
(T888)

0120/2055

WHITFIELD DR
(TWP)

0120/0535

032357 FT

029604 FT

026714 FT

0120/2450	LEN=0050	INSTALLED UNKN
0120/2184	015 "DIA CIR PLASTIC	LEN=0100 INSTALLED UNKN
0120/2160	HUFFMAN RD	(T888)
0120/0095	015 "DIA CIR PLASTIC	LEN=0035 INSTALLED UNKN
032357 FT	2 0 64230 0 00 0322+24	TOWNSHIP T577 RD
0120/0000	LENGTH(AH 2727 BK 2753)	LC TO/FROM T577 RD
0110/2710	(CONN)	
0110/1885	BMS EN 64/2023/0110/1870	2 0 64230 0 00 0314+75
0110/1870	B SEWICKLEY	BMSBG 64/2023/0110/1870
0110/1184	015 "DIA CIR PLASTIC	LEN=0001 INSTALLED UNKN
029604 FT	2 0 64230 0 00 0294+75	GREEN ST
0110/0000	LENGTH(AH 2753 BK 2890)	015 "DIA CIR PLASTIC
0100/2738	LEN=0040	INSTALLED 1997
0100/1214	015 "DIA CIRC METAL	LEN=0040 INSTALLED UNKN
026714 FT	2 0 64230 0 00 0266+86	018 "DIA CIR PLASTIC
0100/0000	LEN=0040	INSTALLED UNKN
0100/0000	LENGTH(AH 2890 BK 2677)	

DIR: B TOTAL LEN: 7.995 MI. DIST: 12-5 SR: 2023
 LEFT MUN: UNITY T RIGHT MUN: UNITY T

Stationing	Notes	Item ID	Description	Material	Length	Installation
		0090/1107	015 " DIA	CIR PLASTIC	LEN=0045	INSTALLED UNKN
		0090/1100	LEN=0045	INSTALLED UNKN		
		0090/0711	024 " DIA	CIRC METAL	LEN=0040	INSTALLED UNKN
024037 FT		024037 FT	2 0 64230 0 00	0239+96		
		0090/0000	015 " DIA	CIR PLASTIC	LEN=0030	INSTALLED 1997
PHILLIPS RD (T961)		0080/2395	0080/2395	LENGTH(AH 2677 BK 2786)		
		0080/2367	015 " DIA	CIR PLASTIC	LEN=0001	INSTALLED 1997
PHILLIPS RD (T961)		0080/2035	0080/2035			
		0080/1748	084 " H 60 " W	CON BOX CUL	LEN=0045	INSTALLED UNKN
		0080/1468	015 " DIA	CIR PLASTIC	LEN=0001	INSTALLED 1997
		0080/1153	015 " DIA	CIR PLASTIC	LEN=0040	INSTALLED UNKN
		0080/0442	015 " DIA	CIR PLASTIC	LEN=0040	INSTALLED UNKN
021251 FT		021251 FT	2 0 64230 0 00	0212+65		
		0080/0000	NC BE	LL MEMORIAL CHURCH RD		
		0080/0000	PLEASANT UNITY RD	(SRO130 SEG 0492/0000)	LENGTH(AH 2786 BK 2598)	
		0070/2502	018 " DIA	CIRC METAL	LEN=0030	INSTALLED UNKN
		0070/2400	018 " DIA	CIR PLASTIC	LEN=0080	INSTALLED UNKN
		0070/1987	015 " DIA	CIR PLASTIC	LEN=0040	INSTALLED UNKN
		0070/1590	UNITY	MOUNT PLEASANT T		
		0070/0046	015 " DIA	CIR PLASTIC	LEN=0040	INSTALLED 1997
2 0 64230 0 00 0186+05 018653 FT		018653 FT				

DIR: B TOTAL LEN: 7.995 MI. DIST: 12-5 SR: 2023
 LEFT MUN: MOUNT PLEASANT T RIGHT MUN: MOUNT PLEASANT T

BINGHAM RD
 (T581)

0070/0000

==

0070/0000 LENGTH(AH 2598 BK 2641)

---|---

0060/1899 015 "DIA CIR PLASTIC
 LEN=0035 INSTALLED UNKN

---|---

0060/1245 024 "DIA CIRC METAL
 LEN=0040 INSTALLED UNKN

---|---

0060/0934 018 "DIA CIRC METAL
 LEN=0025 INSTALLED UNKN

016012 FT

---|---

0060/0265 018 "DIA CIRC METAL
 LEN=0045 INSTALLED UNKN

---|---

0060/0000 LENGTH(AH 2641 BK 3343)

---|---

0050/2400 015 "DIA CIR PLASTIC
 LEN=0040 INSTALLED UNKN

==

0050/1535 BLACKSMITH RD
 (SR2025 SEG 0150/1815)

---|---

0050/1215 015 "DIA CIR PLASTIC
 LEN=0040 INSTALLED UNKN

DUTCH HILL RD
 (T824)

0050/0545
 012669 FT

==

012669 FT 2 0 64230 0 00 0126+56
 KLAKA RD
 (T818)

==

0050/0000 LENGTH(AH 3343 BK 2630)

---|---

0040/2600 018 "DIA CIRC METAL
 LEN=0035 INSTALLED UNKN

---|---

0040/2131 015 "DIA CIRC METAL
 LEN=0027 INSTALLED UNKN

---|---

0040/1648 015 "DIA CIRC METAL
 LEN=0040 INSTALLED UNKN

BAKER RD
 (T557)

0040/0885

==

0040/0826 036 "DIA CIRC METAL
 LEN=0045 INSTALLED UNKN

010039 FT

---|---

010039 FT 2 0 64230 0 00 0100+53

0040/0000 LENGTH(AH 2630 BK 2948)

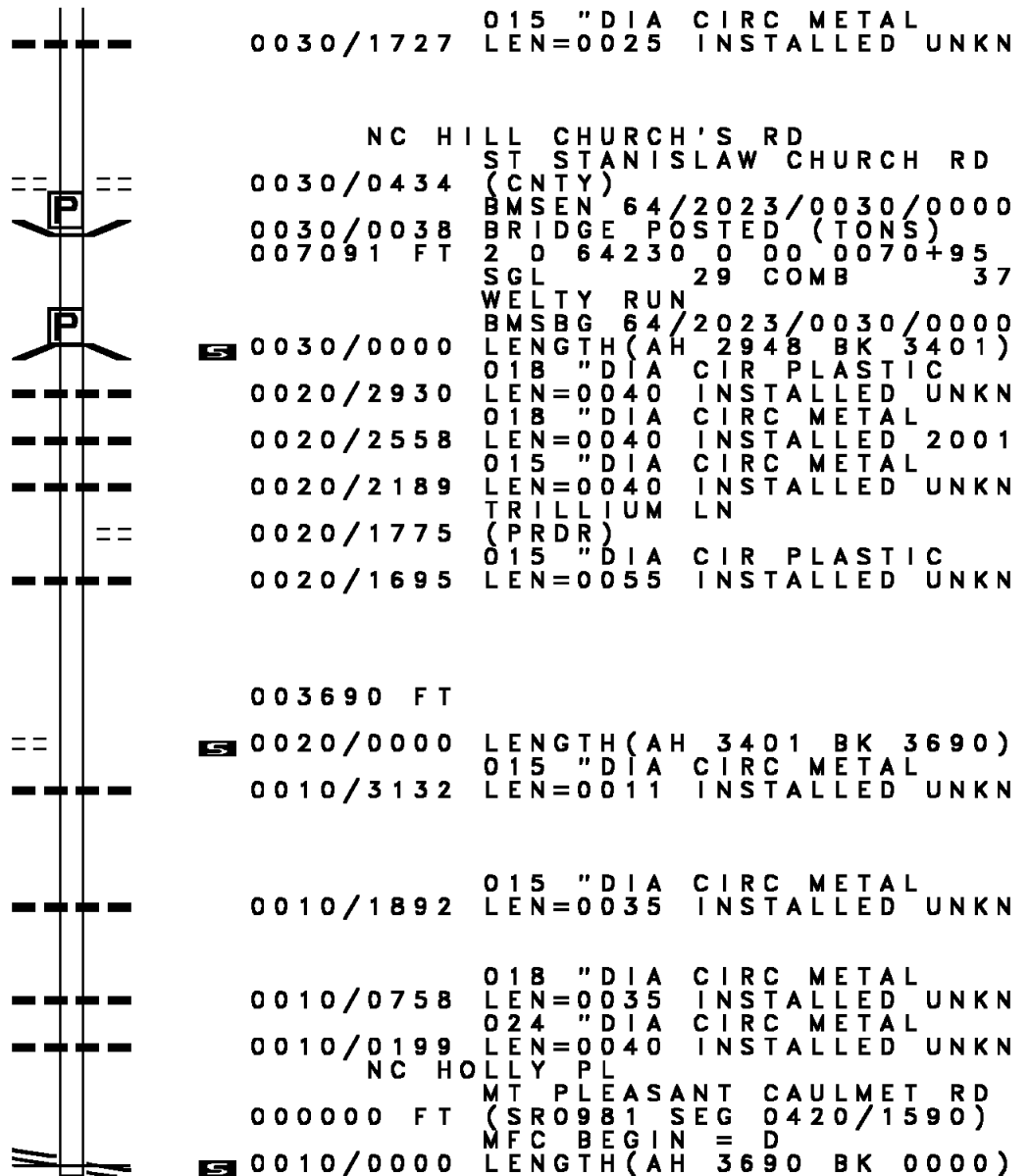
DIR: B TOTAL LEN: 7.995 MI. DIST: 12-5 SR: 2023
 LEFT MUN: MOUNT PLEASANT T RIGHT MUN: MOUNT PLEASANT T

COUNTY RD
 (CNTY)

0030/0434
 007091 FT

2 0 64230 0 00 0036+95 003690 FT
 IVY DR
 (PRDR) 0020/0000

2 0 64230 0 00 0000+00 000000 FT
 MT PLEASANT CAULMET RD
 (SR0981 SEG 0420/1590) 0010/0000



EXTRACT DATE: 12/18/2023 ROADWAY MANAGEMENT SYSTEM PAGE NUMBER: 749
PRINT DATE: 12/21/2023 SLD COUNTY/SR - ANNUAL PRINT COUNTY: WESTMORELAND
DIR: B TOTAL LEN: 3.209 MI. DIST: 12-5 SR: 2021
LEFT MUN: MOUNT PLEASANT T RIGHT MUN: MOUNT PLEASANT T

016945 FT



016945 FT
INTER-AHD KECKSBURG RD
0060/2138 (CNTY)
0060/2118 (AAR 004371*)#TRKS 00

DIR: B TOTAL LEN: 3.209 MI. DIST: 12-5 SR: 2021
 LEFT MUN: MOUNT PLEASANT T RIGHT MUN: MOUNT PLEASANT T

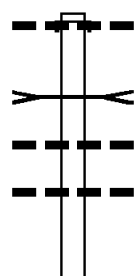
Stationing	Segment	Material	Length	Notes
0060/2080	BMS EN 64/2021/0060/1976	2 0 64145 0 00 0041+23		
0060/1976	SEWICKLEY CK BMSBG 64/2021/0060/1976			
0060/1000	LAUREL CR (T902)			
0060/0470	030 " DIA CIRC METAL	LEN=0025	INSTALLED 2004	
0060/0064	015 " DIA CIRC METAL	LEN=0150	INSTALLED UNKN	
014807 FT	2 0 64145 0 00 0022+00			
0060/0000	IRIS DR (T338)			
0050/1935	LENGTH(AH 2138 BK 2152)	024 " DIA CIRC CONCR		
0050/1695	LEN=0050	INSTALLED UNKN		
0050/1400	015 " DIA CIRC METAL	LEN=0100	INSTALLED UNKN	
0050/0800	024 " DIA CIRC METAL	LEN=0030	INSTALLED UNKN	
0050/0800	LAUREL CR (T902)			
0050/0050	HECLA RD (SR2007 SEG 0090/2465)			
012655 FT	2 0 64145 0 00 0000+00			
0050/0000	NC MT PLEASANT RD			
0040/3131	MFC BEGIN = E			
0040/3120	LENGTH(AH 2152 BK 3479)			
0040/0469	MT PLEASANT RD (SR0981 SEG 0420/0465)			
009176 FT	018 " DIA CIR PLASTIC			
0040/0469	LEN=0045	INSTALLED UNKN		
0040/0469	015 " DIA CIRC CONCR	LEN=0030	INSTALLED UNKN	
009176 FT	2 0 64132 0 00 0150+80			
	VILLAGE: NORVELT			

DIR: B TOTAL LEN: 3.209 MI. DIST: 12-5 SR: 2021
 LEFT MUN: MOUNT PLEASANT T RIGHT MUN: MOUNT PLEASANT T

Stationing	Segment	Length	Material	Notes
(T485)	0040/0000	0040/0000	024" DIA CIRC METAL	LENGTH(AH 3479 BK 3257) INSTALLED UNKN
	0030/2606	0030/2606	024" DIA CIRC METAL	LEN=0030 INSTALLED UNKN
2 0 64132 0 01 0183+43	005919 FT	005919 FT		
SALOOM RD (T493)	0030/0000	0030/0000	024" DIA CIRC METAL	LENGTH(AH 3257 BK 3241) INSTALLED UNKN
	0020/2701	0020/2701	024" DIA CIRC METAL	LEN=0030 INSTALLED UNKN
	0020/1565	0020/1565	015" DIA CIRC METAL	LEN=0030 INSTALLED UNKN
	0020/0750	0020/0750	024" DIA CIRC METAL	SPRINGERTOWN RD (T493) INSTALLED UNKN
	0020/0710	0020/0710	024" DIA CIRC METAL	LEN=0035 INSTALLED UNKN
2 0 64132 0 01 0215+86	002678 FT	002678 FT	018" DIA CIRC METAL	LEN=0040 INSTALLED UNKN
HUTTER FARM RD (T818)	0020/0000	0020/0000		LENGTH(AH 3241 BK 2678)
	0010/0690	0010/0690	060" DIA CIRC CONCR	WATER ST (T812) INSTALLED UNKN
	0010/0680	0010/0680	060" DIA CIRC CONCR	LEN=0040 INSTALLED UNKN
000000 FT	000000 FT	000000 FT		2 0 64132 0 01 0242+78 VILLAGE: KECKSBURG NC KECKSBURG RD MAMMOTH RD (TWP) INTER-BK KECKSBURG RD (TWP) MFC BEGIN = D LENGTH(AH 2678 BK 0000)

EXTRACT DATE: 12/18/2023 ROADWAY MANAGEMENT SYSTEM PAGE NUMBER: 746
 PRINT DATE: 12/21/2023 SLD COUNTY/SR - ANNUAL PRINT COUNTY: WESTMORELAND
 DIR: B TOTAL LEN: 1.725 MI. DIST: 12-5 SR: 2019
 LEFT MUN: UNITY T RIGHT MUN: UNITY T

009108 FT

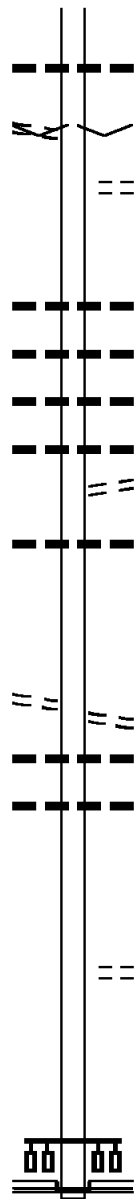


009108 FT	MARGUERITE RD
INTER-AHD	(CNTY)
	060"H 00"W MULT METAL
0030/2128	LEN=0025 INSTALLED UNKN
	BRANCH SEWICKLEY CREEK
	STRUCTURE LENGTH 10 FT
0030/2116	BMSID 64/2019/0030/2116
	018 " DIA CIR PLASTIC
0030/1872	LEN=0035 INSTALLED UNKN
	015 " DIA CIR PLASTIC
0030/1555	LEN=0030 INSTALLED UNKN

DIR: B TOTAL LEN: 1.725 MI. DIST: 12-5 SR: 2019
 LEFT MUN: UNITY T RIGHT MUN: UNITY T

COKEOVEN HILL RD
 (T834)

006980 FT
 0030/0000



0030/0023 018 " DIA CIR PLASTIC
 LEN=0035 INSTALLED UNKN
 006980 FT 2 0 64129 0 00 0114+70
 5 0030/0000 VILLAGE: MARGURITE
 LENGTH(AH 2128 BK 3405)
 0020/3215 MILAK RD
 (T834)

0020/1968 018 " DIA CIR PLASTIC
 LEN=0030 INSTALLED UNKN
 0020/1776 018 " DIA CIR PLASTIC
 LEN=0025 INSTALLED UNKN
 0020/1382 060 " DIA CIR PLASTIC
 LEN=0030 INSTALLED UNKN
 0020/0911 018 " DIA CIR PLASTIC
 LEN=0035 INSTALLED UNKN
 SESSI RD
 (T693)
 0020/0850 018 " DIA CIR PLASTIC
 LEN=0030 INSTALLED UNKN

003575 FT

003575 FT 2 0 64129 0 00 0080+18
 5 0020/0000 LENGTH(AH 3405 BK 3575)

SHINSKY RD
 (T571)

0010/2545

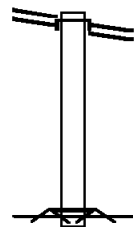
0010/2545 ANNA GOODMAN RD
 (T577)
 048 " DIA CIRC METAL
 LEN=0030 INSTALLED UNKN
 0010/2333 015 " DIA CIR PLASTIC
 LEN=0030 INSTALLED UNKN
 0010/2178

000000 FT

0010/0214 JOHN GEORGE ST
 (T625)
 000000 FT 2 0 64129 0 00 0044+43
 NC MA ARGUERITE RD
 MAIN ST
 (SR0130 SEG 0472/0000)
 INTER-BK CALUMET PLEASANT UNITY
 (SR0981 SEG 0500/2371)
 MFC BEGIN = D
 5 0010/0000 LENGTH(AH 3575 BK 0000)

EXTRACT DATE: 12/18/2023 ROADWAY MANAGEMENT SYSTEM PAGE NUMBER: 744
 PRINT DATE: 12/21/2023 SLD COUNTY/SR - ANNUAL PRINT COUNTY: WESTMORELAND
 DIR: B TOTAL LEN: .214 MI. DIST: 12-5 SR: 2018
 LEFT MUN: DONEGAL T RIGHT MUN: UNITY T

WEAVERTOWN RD
 (SR0381 SEG 0110/0000) 0010/1130
 000000 FT

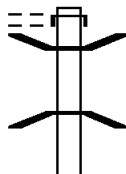


001130 FT
 INTER-AHD TINKEY LN
 (T331)
 WEAVERTOWN RD
 (SR0381 SEG 0110/0000) 0010/1130
 000000 FT 2 0 64070 0 00 0688+42
 NC SL LEASMANS DR
 MFC BEGIN = E
 EARTH BARRICADE
 ROAD CLOSED BACK
 0010/0000 LENGTH(AH 1130 BK 0000)

EXTRACT DATE: 12/18/2023 ROADWAY MANAGEMENT SYSTEM PAGE NUMBER: 743
 PRINT DATE: 12/21/2023 SLD COUNTY/SR - ANNUAL PRINT COUNTY: WESTMORELAND
 DIR: B TOTAL LEN: 5.464 MI. DIST: 12-5 SR: 2017
 LEFT MUN: UNITY T RIGHT MUN: UNITY T

FRYE FARM RD
 (T604)

028852 FT
 0100/2849



028852 FT
 INTER-AHD BEATTY RD
 0100/2849 (CNTY)
 0100/2800 BMSFN 64/2017/0100/2788
 2 0 64040 0 00 0216+23
 B FOURMILE R
 0100/2788 BMSBG 64/2017/0100/2788
 NC BEATTY CO RD
 LINCOLN HW

DIR: B TOTAL LEN: 5.464 MI. DIST: 12-5 SR: 2017
 LEFT MUN: UNITY T RIGHT MUN: UNITY T

Street Name	Stationing	Notes	Material/Length	Installation
			(SR0030 SEG 0441/0000) (SR0030 SEG 0440/0000)	
SPRING BROOK LN (PRDR)	0100/1815		0100/2685 0100/2320	OMEGA RD (TB74)
			0100/1542	024 " DIA CIRC METAL LEN=0025 INSTALLED UNKN
			0100/0782	018 " DIA CIRC METAL LEN=0025 INSTALLED UNKN
	026003 FT		026003 FT	2 0 64040 0 00 0174+33
BRIAR PATCH LN (PRDR)	0090/2055		0100/0000	LENGTH(AH 2849 BK 2117)
			0090/0883	015 " DIA CIRC CONCR LEN=0045 INSTALLED UNKN
	023886 FT		023886 FT	2 0 64040 0 00 0167+16
JAYBIRD CR (TWP)	0080/1920		0090/0000	CAROLINA LN (TWP) LENGTH(AH 2117 BK 2409)
			0080/1580	CAROLINA LN (TWP)
BRIARCLIFF RD (TWP)	0080/1415		0080/1551	018 " DIA CIR PLASTIC LEN=0040 INSTALLED 2004
			0080/0041	018 " DIA CIR PLASTIC LEN=0030 INSTALLED 2002
	021477 FT		021477 FT	2 0 64040 0 00 0143+21
				NC SAND HILL RD MARGUERITE RD (CNTY)
			0080/0000	LENGTH(AH 2409 BK 3390)
			0070/3250	018 " DIA CIR PLASTIC LEN=0015 INSTALLED 1996
			0070/2900	PINE HOLLOW LN (PRDR)
			0070/2884	012 " DIA CAST IRON LEN=0030 INSTALLED 1965

DIR: B TOTAL LEN: 5.464 MI. DIST: 12-5 SR: 2017
 LEFT MUN: UNITY T RIGHT MUN: UNITY T

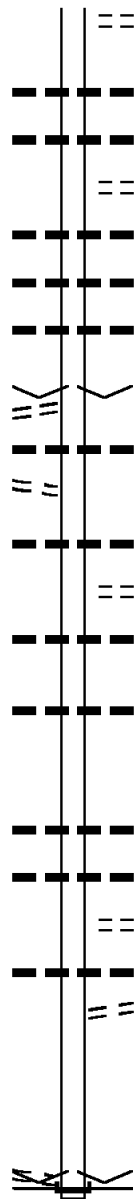
Structure / Road Name	Stationing	Notes	Material / Details
CROSS CREEK EXT (PRDR)	0070/2040	==	
	0070/1177	---	018" DIA CIR PLASTIC LEN=0035 INSTALLED UNKN
	0070/0816	---	018" DIA CIR PLASTIC LEN=0025 INSTALLED UNKN
2 0 64040 0 00 0109+25 SAWMILL RD (T838)	018087 FT 0070/0000	==	
	018087 FT		
	0070/0000	5	LENGTH(AH 3390 BK 2909) B SEWICLEY C STRUCTURE LENGTH 18 FT
PAUL GOOD RD (T834)	0060/2310	>< ==	BMSID 64/2017/0060/2360 BRUNO RD (T834)
	0060/2310	==	018" DIA CIRC METAL LEN=0035 INSTALLED UNKN
	0060/2282	---	015" DIA CIR PLASTIC LEN=0030 INSTALLED UNKN
	0060/1750	---	024" DIA CIRC CONCR LEN=0025 INSTALLED UNKN
	0060/0887	---	018" DIA CIR PLASTIC LEN=0040 INSTALLED UNKN
	0060/0749	---	
	015178 FT		
	0060/0000	5	2 0 64040 0 00 0080+25 LENGTH(AH 2909 BK 2586) 018" DIA CIR PLASTIC LEN=0050 INSTALLED 2002
	0050/2586	---	015" DIA CIR PLASTIC LEN=0030 INSTALLED 2002
	0050/2060	---	015" DIA CIR PLASTIC LEN=0030 INSTALLED UNKN
	0050/1634	---	060" DIA CIRC METAL LEN=0030 INSTALLED UNKN
	0050/1220	---	
DONEGAL CONST CO (PRDR)	0050/0680	POI	(APRA) DONEGAL CONST CO
DONEGAL CONST CO (PRDR)	0050/0490	POI	(APRA) DONEGAL CONST CO
	0050/0020	---	048" DIA CIRC METAL LEN=0035 INSTALLED UNKN
2 0 64040 0 00 0054+17 CLARKS RD (T687)	012592 FT 0050/0000	==	
	012592 FT		
	0050/0000	5	LENGTH(AH 2586 BK 2477)

DIR: B TOTAL LEN: 5.464 MI. DIST: 12-5 SR: 2017
 LEFT MUN: UNITY T RIGHT MUN: UNITY T

Location / Stationing	Length	Material / Notes
010115 FT	0040/0256	015 " DIA CIR PLASTIC
	010115 FT	LEN=0025 INSTALLED UNKN
		2 0 64040 0 00 0029+92
		018 " DIA CIR PLASTIC
		LEN=0035 INSTALLED UNKN
	0040/0000	LENGTH(AH 2477 BK 2934)
		018 " DIA CIR PLASTIC
	0030/2726	LEN=0035 INSTALLED UNKN
		018 " DIA CIR PLASTIC
	0030/2190	LEN=0030 INSTALLED UNKN
		015 " DIA CIR PLASTIC
	0030/1889	LEN=0025 INSTALLED UNKN
		SHINSKY RD
	0030/1530	(T571)
		015 " DIA CIR PLASTIC
	0030/1486	LEN=0025 INSTALLED UNKN
		018 " DIA CIR PLASTIC
	0030/1108	LEN=0025 INSTALLED UNKN
DAILY AV (TWP)	0030/1065	
		015 " DIA CIR PLASTIC
	0030/0980	LEN=0030 INSTALLED 2002
		015 " DIA CIR PLASTIC
	0030/0772	LEN=0030 INSTALLED UNKN
SNYDER AV (TWP)	0030/0645	
		015 " DIA CIR PLASTIC
	0030/0538	LEN=0035 INSTALLED UNKN
		015 " DIA CIR PLASTIC
	0030/0405	LEN=0030 INSTALLED UNKN
007181 FT	007181 FT	2 0 64040 0 00 0000+00
		HUMPHREY RD
		(SRO130 SEG 0462/0000)
		NC MA
		INTER-BK ARGUERITE LAKE RD
		HUMPHREY RD
		(SRO130 SEG 0462/0000)
	0030/0000	LTH AH 002934 BK 001824
007181 FT	007181 FT	
	7022/0000	LTH AH 001824 BK 003615
		INTER-AHD HUMPHREY RD
	0020/3615	(SRO130 SEG 0452/0000)
HUMPHREY RD (SRO130 SEG 0452/0000)	0020/3615	WASTE WATER TREATMENT P
		(PRDR)
	0020/3315	
	0020/3129	BMSSEN 64/2017/0020/311B
		2 0 64136 0 00 0066+97
		TRIB OF SEWICKLEY CREEK
	0020/3118	BMSBG 64/2017/0020/311B
		WILDERNESS LN

DIR: B TOTAL LEN: 5.464 MI. DIST: 12-5 SR: 2017
 LEFT MUN: UNITY T RIGHT MUN: UNITY T

RD NAME	START STATION	END STATION	LENGTH	STATUS	DIAMETER	CIRC	MATERIAL	INSTALL	UNKN
				0020/2970	(PRDR)				
				0020/2331		015"	DIA	CIRC	UNKNOWN
				0020/1901		015"	DIA	CIRC	CONCR
				0020/1450					
				0020/0852		024"	DIA	CIRC	METAL
				0020/0510		012"	DIA	CIRC	CONCR
				0020/0065		015"	DIA	CIRC	CONCR
TRUXAL RD (T836)	003566 FT			0020/0000		2 0 64 136	0 00	0035+61	
				0020/0000					
TRUXAL RD (T836)	0010/3220			0010/3341		015"	DIA	CIRC	CONCR
				0010/3060		012"	DIA	CIRC	CONCR
				0010/2490					
				0010/2385		015"	DIA	CIRC	CONCR
				0010/1761		012"	DIA	CIRC	CONCR
				0010/0560		015"	DIA	CIRC	CONCR
				0010/0261		015"	DIA	CIRC	CONCR
				0010/0160					
				0010/0045		018"	DIA	CIRC	CONCR
				0010/0035					
	000000 FT			000000 FT		2 0 64 136	0 00	0000+00	
				0010/0000					
UNITED POINT CITY RD (CNTY)	0010/0000			0010/0000					



0020/2970 (PRDR)
 015 " DIA CIR UNKNOWN
 LEN=0025 INSTALLED UNKN
 015 " DIA CIRC CONCR
 0020/1901 LEN=0025 INSTALLED UNKN
 SUMMER WINDS LN
 0020/1450 (PRDR)
 024 " DIA CIRC METAL
 0020/0852 LEN=0075 INSTALLED UNKN
 012 " DIA CIRC CONCR
 0020/0510 LEN=0025 INSTALLED UNKN
 015 " DIA CIRC CONCR
 0020/0065 LEN=0025 INSTALLED UNKN
 003566 FT 2 0 64 136 0 00 0035+61
 VILLAGE: HUMPHREYS
 0020/0000 LENGTH(AH 3615 BK 3566)
 015 " DIA CIRC CONCR
 0010/3341 LEN=0025 INSTALLED UNKN
 012 " DIA CIRC CONCR
 0010/3060 LEN=0025 INSTALLED UNKN
 POLLINS RD
 (T830)
 015 " DIA CIRC CONCR
 0010/2385 LEN=0025 INSTALLED UNKN
 012 " DIA CIRC CONCR
 0010/1761 LEN=0030 INSTALLED UNKN
 015 " DIA CIRC CONCR
 0010/0560 LEN=0025 INSTALLED UNKN
 015 " DIA CIRC CONCR
 0010/0261 LEN=0035 INSTALLED UNKN
 BLUE RIBBON LN
 (CNTY)
 018 " DIA CIRC CONCR
 0010/0045 LEN=0030 INSTALLED 2002
 BLUE RIBBON LN
 (CNTY)
 000000 FT 2 0 64 136 0 00 0000+00
 VILLAGE: MUTUAL
 NC PL LEASANT UNITY RD
 INTER-BK UNITED POINT CITY RD
 (CNTY)
 MFC BEGIN = D
 0010/0000 LENGTH(AH 3566 BK 0000)

EXTRACT DATE: 12/18/2023 ROADWAY MANAGEMENT SYSTEM PAGE NUMBER: 738
PRINT DATE: 12/21/2023 SLD COUNTY/SR - ANNUAL PRINT COUNTY: WESTMORELAND

DIR: B TOTAL LEN: 4.548 MI. DIST: 12-5 SR: 2016
LEFT MUN: LIGONIER T RIGHT MUN: LIGONIER T

024016 FT

DARLINGTON RECTOR RD
(SR2043 SEG 0150/1191) 0080/2715



024016 FT
INTER-AHD BLUE HOLE LN
(TWP)
0080/2715 DARLINGTON RECTOR RD
(SR2043 SEG 0150/1191)

DIR: B TOTAL LEN: 4.548 MI. DIST: 12-5 SR: 2016
 LEFT MUN: LIGONIER T RIGHT MUN: LIGONIER T

		0080/2681	012 " DIA CIRC CONCR LEN=0001 INSTALLED UNKN
		0080/2498	BMSSEN 64/2016/0080/2485 2 0 64254 0 00 0245+72 B FOURMILE R
		0080/2485	BMSBG 64/2016/0080/2485 TOWNSHIP RD
		0080/2190	(TWP)
021301 FT		021301 FT	2 0 64254 0 00 0219+06
		0080/0000	LENGTH(AH 2715 BK 2505)
		0070/1460	015 " DIA CIR PLASTIC LEN=0035 INSTALLED UNKN
018796 FT		018796 FT	2 0 64254 0 00 0193+89
		0070/0000	ROSE RD (T599) LENGTH(AH 2505 BK 3318)
		0060/2942	018 " DIA CIR PLASTIC LEN=0025 INSTALLED UNKN
		0060/2512	012 " DIA CIRC METAL LEN=0025 INSTALLED UNKN
		0060/2073	018 " DIA CIR PLASTIC LEN=0025 INSTALLED UNKN
		0060/1248	015 " DIA CIRC METAL LEN=0035 INSTALLED UNKN
		0060/0866	015 " DIA CIRC METAL LEN=0030 INSTALLED UNKN
		0060/0549	018 " DIA CIRC METAL LEN=0030 INSTALLED UNKN
		0060/0172	018 " DIA CIR PLASTIC LEN=0040 INSTALLED 2003
015478 FT		015478 FT	2 0 64254 0 00 0160+30
		0060/0000	MELVILLE RD (T944) LENGTH(AH 3318 BK 3762)
		0050/3320	LIGONIER UNITY T
		0050/3155	018 " DIA CIR PLASTIC LEN=0035 INSTALLED 1998

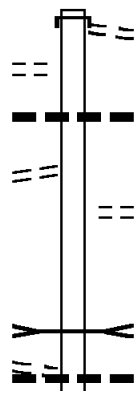
DIR: B TOTAL LEN: 4.548 MI. DIST: 12-5 SR: 2016
 LEFT MUN: UNITY T RIGHT MUN: UNITY T

Street Name	Stationing	Material	Length	Notes
SUGARBUSH DR (PRDR)	0050/2727	018" DIA CIR PLASTIC	LEN=0035	INSTALLED UNKN
	0050/1810	015" DIA CIRC METAL	LEN=0030	INSTALLED UNKN
	0050/1296	015" DIA CIR PLASTIC	LEN=0040	INSTALLED 2001
	0050/1085	036" DIA CIRC METAL	LEN=0060	INSTALLED UNKN
	011716 FT	PAVILION LN (PRDR)	2 0 64254 0 00 0122+61	
	0050/0000	024" DIA CIR PLASTIC	LEN=0035	INSTALLED UNKN LENGTH(AH 3762 BK 3287)
	0040/1970	015" DIA CIR PLASTIC	LEN=0035	INSTALLED 2004
	0040/1825	015" DIA CIR PLASTIC	LEN=0040	INSTALLED 2004
	0040/1640	018" DIA CIR PLASTIC	LEN=0025	INSTALLED UNKN
	0040/0679	015" DIA CIR PLASTIC	LEN=0030	INSTALLED UNKN
008429 FT	0040/0125	015" DIA CIR PLASTIC	LEN=0030	INSTALLED UNKN
	008429 FT	2 0 64254 0 00 0090+78		
	0040/0000	015" DIA CIR PLASTIC	LEN=0030	INSTALLED UNKN LENGTH(AH 3287 BK 3075)
	0030/2587	016" DIA CIR PLASTIC	LEN=0030	INSTALLED UNKN
	0030/2259	015" DIA CIR PLASTIC	LEN=0030	INSTALLED UNKN
	0030/1758	015" DIA CIR PLASTIC	LEN=0030	INSTALLED UNKN
ACORN LN (PRDR)	0030/0050	018" DIA CIR PLASTIC	LEN=0030	INSTALLED UNKN

DIR: B TOTAL LEN: 4.548 MI. DIST: 12-5 SR: 2016
 LEFT MUN: UNITY T RIGHT MUN: UNITY T

Street Name	Start Station	End Station	Length (FT)	Material	Notes
	005354		FT		
		0030	0000	018" DIA CIR PLASTIC	LEN=0030 INSTALLED UNKN
		0020	2628	018" DIA CIR PLASTIC	LEN=0035 INSTALLED UNKN
		0020	2440	WIDE VIEW TE	(T905)
		0020	2335	018" DIA CIR PLASTIC	LEN=0035 INSTALLED UNKN
		0020	2245	MALVINA LN	(TWP)
BROOKS LN (PRDR)	0020	2055			
		0020	1845	024" DIA CIRC METAL	LEN=0035 INSTALLED UNKN
		0020	1280	018" DIA CIR PLASTIC	LEN=0035 INSTALLED UNKN
		0020	0952	018" DIA CIR PLASTIC	LEN=0035 INSTALLED UNKN
		0020	0579	018" DIA CIR PLASTIC	LEN=0030 INSTALLED UNKN
	002440		FT		
		0020	0000	SOLOMON TEMPLE RD	(SR2035 SEG 0090/3074)
		0010	2344	018" DIA CIR PLASTIC	LEN=0035 INSTALLED UNKN
		0010	2299	024" DIA CIR PLASTIC	LEN=0030 INSTALLED UNKN
OAKRIDGE DR (PRDR)	0010	2295			
HICKORY HILL LN (PRDR)	0010	2205			
WINDOVER HILL LN (PRDR)	0010	1795			
		0010	1277	024" DIA CIR PLASTIC	LEN=0035 INSTALLED 2001
		0010	0460	036" DIA CIR PLASTIC	LEN=0035 INSTALLED UNKN
		0010	0180	MADDIE LN	(PRDR)
		0010	0040	012" DIA CIRC CONCR	LEN=0030 INSTALLED UNKN
				NC YOUNGSTOWN RIDGE AV	
				INTER-BK MAIN ST	(CNTY)
2 0 64254 0 00 0005+66 000000 FT					
MAIN ST (CNTY)	0010	0000			
		0010	0000	MFC BEGIN = D	LENGTH(AH 2440 BK 0000)

	019699 FT		019699 FT	INTER-AHD	MARGUERITE RD (TWP)
TIMBERCREST DR (TWP)	0070/1465	==	0070/1960		MARGUERITE RD (TWP)
FRANTZ RD (T656)	0070/0830	==	0070/1405		015 " DIA CIR UNKNOWN LEN=0040 INSTALLED UNKN
	017739 FT	==	0070/0475		GRANDVIEW DR (TB61)
		==	017739 FT		2 0 64 175 0 00 0179+19 B SEWICKLEY
FRANTZ RD (T656)	0060/2640	==	0070/0000	5	STRUCTURE LENGTH 12 FT BMSID 64/2015/0070/0000
		==	0060/2640		LENGTH(AH 1960 BK 2751) 018 " DIA CIRC METAL LEN=0035 INSTALLED 2004



DIR: B TOTAL LEN: 3.731 MI. DIST: 12-5 SR: 2015
 LEFT MUN: UNITY T RIGHT MUN: UNITY T

ROAD NAME	STATION	TYPE	LEN	DATE	INSTALL
MOUNTAIN VIEW HTS RD (T703)	0060/2480	018" DIA	0040	2004	CIR PLASTIC
	0060/1945	032" DIA	0060	UNKN	CIR PLASTIC
	0060/1860	MASON DR (TWP)			
	0060/1663	018" DIA	0035	2004	CIRC CONCR
	0060/1390				
SKYVIEW DR (T719)	0060/1159	018" DIA	0035	2004	CIRC METAL
	0060/1135	LIMBERLINE DR (T708)			
	0060/0818	018" DIA	0035	2004	CIRC CONCR
	0060/0635	018" DIA	0050	UNKN	CIR PLASTIC
	0060/0491	018" DIA	0050	2004	CIR PLASTIC
SAWMILL RD ET (T838) FAULKNER WY (TWP)	0060/0345	018" DIA	0035	2004	CIRC METAL
	0060/0175	018" DIA	0035	2004	CIRC METAL
	0060/0020	018" DIA	0035	2004	CIR PLASTIC
	014988 FT	2064175	000	0151+46	
	0060/0000	SAWMILL RD (T838)			
TOPPERS RD (T834)	0050/2133	032" DIA	0035	2004	CIR PLASTIC
	0050/2100	036" DIA	0035	2004	CIRC METAL
	0050/1795	PAUL GOOD RD (T834)			
	0050/1578	036" DIA	0040	2004	CIRC METAL
	0050/1207	018" DIA	0040	2004	CIRC METAL
	0050/0964	018" DIA	0040	2004	CIRC METAL
	0050/0646	018" DIA	0035	2004	CIR PLASTIC

EXTRACT DATE: 12/18/2023
PRINT DATE: 12/21/2023

ROADWAY MANAGEMENT SYSTEM
SLD COUNTY/SR - ANNUAL PRINT

PAGE NUMBER: 732
COUNTY: WESTMORELAND

DIR: B TOTAL LEN: 3.731 MI.
LEFT MUN: UNITY T

DIST: 12-5 SR: 2015
RIGHT MUN: UNITY T

Stationing	Notes	Stationing	Notes
012018 FT	==	0050/0435	SOULI DR (TWP)
	==	012018 FT	2 0 64 175 0 00 0121+20
	==	0050/0000	CARRIAGE RD (T915)
	---	0040/2605	LENGTH(AH 2970 BK 2886)
	---	0040/2355	015 " DIA CIRC METAL
	---	0040/1946	LEN=0030 INSTALLED 2004
	---	0040/1450	SPRING RUN RD (T536)
	---	0040/1160	018 " DIA CIR PLASTIC
	---	0040/1034	LEN=0030 INSTALLED 2004
	---	0040/0747	024 " DIA CIRC METAL
	---	0040/0595	LEN=0030 INSTALLED 2004
	---	0040/0030	018 " DIA CIR PLASTIC
009132 FT	---	009132 FT	LEN=0030 INSTALLED 2004
			2 0 64 175 0 00 0091+75
			HUMPREY RD (SR0130 SEG 0402/0525)
			NC WH
			INTER-BK HUMPREY RD
			(SR0130 SEG 0402/0525)
009132 FT	---	0040/0000	LTH AH 002886 BK 000531
KINGS NURSERY RD (T637)	---	009132 FT	
HUMPREY RD (SR0130 SEG 0402/0000)	---	7034/0000	LTH AH 000531 BK 002985
0030/2985	---		INTER-AHD HUMPREY RD
	---	0030/2985	(SR0130 SEG 0402/0000)
	---	0030/2714	036 " DIA CIRC METAL
	---	0030/1680	LEN=0030 INSTALLED 2004
	---	0030/1198	018 " DIA CIR PLASTIC
	---	0030/0586	LEN=0030 INSTALLED 2004
	---	0030/0010	024 " DIA CIRC METAL
2 0 64 175 0 00 0061+62 006147 FT	---	006147 FT	LEN=0040 INSTALLED 2004
	---		018 " DIA CIR PLASTIC
	---		LEN=0083 INSTALLED 2006
	---		MYERS RD

EXTRACT DATE: 12/18/2023
PRINT DATE: 12/21/2023

ROADWAY MANAGEMENT SYSTEM
SLD COUNTY/SR - ANNUAL PRINT

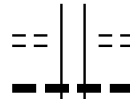
PAGE NUMBER: 731
COUNTY: WESTMORELAND

DIR: B TOTAL LEN: 3.731 MI.
LEFT MUN: UNITY T

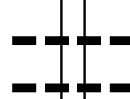
DIST: 12-5 SR: 2015
RIGHT MUN: UNITY T

PACEK RD
(T687)

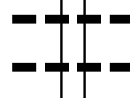
0030/0000



(T687)
0030/0000 LENGTH(AH 2985 BK 3309)
015 " DIA CIR PLASTIC
0020/3285 LEN=0055 INSTALLED 2006



0020/2302 018 " DIA CIR METAL
LEN=0150 INSTALLED 2004
0020/2034 018 " DIA CIR METAL
LEN=0030 INSTALLED 2004



0020/1331 018 " DIA CIR METAL
LEN=0060 INSTALLED 2004
0020/1031 018 " DIA CIR CONCR
LEN=0040 INSTALLED 2004
0020/0620 018 " DIA CIR METAL
LEN=0030 INSTALLED 2004
0020/0365 018 " DIA CIR METAL
LEN=0030 INSTALLED 2004



002838 FT

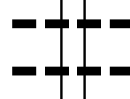
0020/0071 HEMPFIELD T
0020/0017 BMSSEN 64/2015/0020/0000
002838 FT 2 0 64 175 0 00 0028+15
B SEWICKLEY
BMSBG 64/2015/0020/0000

GREEN VALLEY RD
(T687)

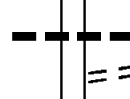
0010/2770



0020/0000 LENGTH(AH 3309 BK 2838)
0010/2210 018 " DIA CIR METAL
LEN=0035 INSTALLED 2004



0010/2029 018 " DIA CIR PLASTIC
LEN=0040 INSTALLED 2004
0010/1458 018 " DIA CIR PLASTIC
LEN=0050 INSTALLED 2004
0010/1121 018 " DIA CIR PLASTIC
LEN=0050 INSTALLED 2004
0010/0650 018 " DIA CIR METAL
LEN=0100 INSTALLED 2004



BENNETTS RD
0010/0535 (T559)
018 " DIA CIR PLASTIC
LEN=0100 INSTALLED 2004
0010/0385 018 " DIA CIR PLASTIC
LEN=0045 INSTALLED 2004



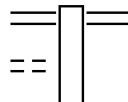
000000 FT

000000 FT 2 0 64 175 0 00 0000+00
NC BA ILEY FARM RD
POINT CITY RD
(CNTY)
MFC BEGIN = D
0010/0000 LENGTH(AH 2838 BK 0000)

EXTRACT DATE: 12/18/2023 ROADWAY MANAGEMENT SYSTEM PAGE NUMBER: 730
PRINT DATE: 12/21/2023 SLD COUNTY/SR - ANNUAL PRINT COUNTY: WESTMORELAND
DIR: B TOTAL LEN: 1.067 MI. DIST: 12-5 SR: 2014
LEFT MUN: HEMPFIELD T RIGHT MUN: HEMPFIELD T

IRON WOOD LN
(PRDR)

005633 FT
0030/1615



005633 FT BRINKERTON RD
0030/2046 (SR2009 SEG 0070/0000)
030 "DIA CIRC METAL

DIR: B TOTAL LEN: 1.067 MI. DIST: 12-5 SR: 2014
 LEFT MUN: HEMPFIELD T RIGHT MUN: HEMPFIELD T

Location	Segment ID	Length (FT)	Material / Notes
	0030/1026	0030	INSTALLED UNKN 015" DIA CIRC METAL
	0030/0675	0030	INSTALLED UNKN
003587 FT	003587 FT	2 0 64 138 0 00 0049+26	024" DIA CIRC METAL LEN=0040 INSTALLED UNKN
	0030/0000		LENGTH(AH 2046 BK 1976) COTTAGE LN
	0020/1665		(T428) 018" DIA CIRC CONCR
MOURNING DOVE LN (PRDR)	0020/1466	0020	INSTALLED UNKN
0020/1370			
	0020/0848	0030	" DIA CIRC METAL LEN=0030 INSTALLED UNKN
001611 FT	001611 FT	2 0 64 138 0 00 0029+58	036" DIA CIRC METAL LEN=0025 INSTALLED 1997
	0020/0000		LENGTH(AH 1976 BK 1611) TALL OAKS TR
	0010/1550		(TWP) HEMPFIELD
	0010/1344		SOUTH GREENSBURG B BORO AL
	0010/1135		(BORO) 018" DIA CIRC CONCR
	0010/1055	0040	INSTALLED UNKN POPE ST
	0010/0829		(BORO) SOUTH GREENSBURG
	0010/0366		HEMPFIELD T
	0010/0351	BMSEN 64/2014/0010/032B	2 0 64 138 0 00 0017+08 SLATE CREEK
	0010/0328	BMSBG 64/2014/0010/032B	HEMPFIELD
	0010/0213		SOUTH GREENSBURG B 018" DIA CIRC CONCR
REAMER AV ET (BORO)	0010/0175	0060	INSTALLED UNKN
000000 FT	000000 FT	2 0 64 138 0 00 0011+26	NC SK IDMORE RD REAMER AV (SRO819 SEG 0300/0000)
	INTER-BK		REAMER AV (SRO819 SEG 0300/0000)
PINE ST (BORO)	0010/0000		MFC BEGIN = D LENGTH(AH 1611 BK 0000)

DIR: B TOTAL LEN: 2.462 MI. DIST: 12-5 SR: 2013
 LEFT MUN: HEMPFIELD T RIGHT MUN: HEMPFIELD T

012999 FT

012999 FT INTER-AHD GEORGES STATION RD
 (SR1053 SEG 0010/0000)
 LINCOLN HW
 (SR0030 SEG 0370/1468)
 (SR0030 SEG 0371/1494)

0050/1035
 0050/0927 018 "DIA CIRC CONCR
 LEN=0035 INSTALLED 2003

011964 FT

0050/0016 BMS EN 64/2013/0050/0000
 011964 FT 2 0 64 140 0 00 0118+79
 NC SLATE RUN RD
 B SLATE CK.
 BMSBG 64/2013/0050/0000

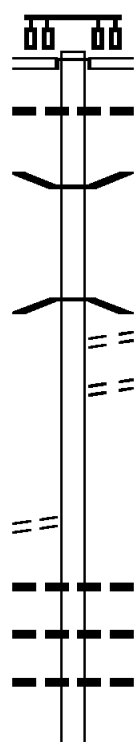
0050/0000 LENGTH(AH 1035 BK 2960)
 WILLOW BROOK DR
 (TWP)
 0040/2925 OLD RT 30 RD
 (T398)

0040/2755 NC GEORGES STATION RD
 RETAINING WALL END
 0040/2534 BMSID 64/2013/0040/2190

OLD RT 30 RD
 (T398)

0040/2525

NC OLD RT 30 RD
 0040/2470 048 "DIA CIRC METAL
 LEN=0035 INSTALLED 2003
 0040/2400 015 "DIA CIRC CONCR
 LEN=0015 INSTALLED UNKN
 0040/2241 018 "DIA CIR PLASTIC
 LEN=0035 INSTALLED 2003
 RETAINING WALL BEGIN
 0040/2190 BMSID 64/2013/0040/2190



DIR: B TOTAL LEN: 2.462 MI. DIST: 12-5 SR: 2013
 LEFT MUN: HEMPFIELD T RIGHT MUN: HEMPFIELD T

009004 FT

005992 FT

---	0040/2095	018 " DIA	CIR PLASTIC
---	0040/1841	018 " DIA	CIR PLASTIC
---	0040/1581	018 " DIA	CIR PLASTIC
---	0040/1315	018 " DIA	CIR PLASTIC
---	0040/1060	018 " DIA	CIR PLASTIC
==	0040/0750	CRISSING ER RD	
---	0040/0638	018 " DIA	CIR PLASTIC
---	0040/0278	018 " DIA	CIR PLASTIC
---	0040/0022	018 " DIA	CIR PLASTIC
==	009004 FT	2 0 64140	0 00 0090+23
---	0040/0000	VALLEY VIEW DR	
---	0030/2737	018 " DIA	CIR PLASTIC
---	0030/2336	018 " DIA	CIR PLASTIC
---	0030/1888	018 " DIA	CIR PLASTIC
---	0030/1696	018 " DIA	CIR PLASTIC
---	0030/1630	018 " DIA	CIR PLASTIC
---	0030/0662	018 " DIA	CIR PLASTIC
---	0030/0299	018 " DIA	CIR PLASTIC
==	005992 FT	2 0 64140	0 00 0060+03
---	0030/0000	FEIGHTNER RD	
---	0020/2328	030 " DIA	CIR PLASTIC
---	0020/1900	018 " DIA	CIR PLASTIC
---	0020/1753	BMS EN 64/2013/0020/1727	



EXTRACT DATE: 12/18/2023
PRINT DATE: 12/21/2023

ROADWAY MANAGEMENT SYSTEM
SLD COUNTY/SR - ANNUAL PRINT

PAGE NUMBER: 726
COUNTY: WESTMORELAND

DIR: B TOTAL LEN: 2.462 MI.
LEFT MUN: HEMPFIELD T

DIST: 12-5 SR: 2013
RIGHT MUN: HEMPFIELD T

ROADWAY	START	END	LENGTH	DESCRIPTION
				2 0 64140 0 00 0053+36
				P3
				SLATE CREEK
	0020/1727			BMSBG 64/2013/0020/1727
				018 " DIA CIR PLASTIC
	0020/1490			LEN=0030 INSTALLED 2003
				036 " DIA CIR METAL
	0020/1212			LEN=0041 INSTALLED 2003
				018 " DIA CIR PLASTIC
	0020/1007			LEN=0032 INSTALLED 2003
				018 " DIA CIR PLASTIC
	0020/0735			LEN=0057 INSTALLED 2003
				018 " DIA CIR PLASTIC
	0020/0685			LEN=0050 INSTALLED 2003
HUMPHREY RD (SR0130 SEG 0372/0000)	0020/0610			HUMPHREY RD
				(SR0130 SEG 0372/0000)
				018 " DIA CIR CONCR
	003612 FT			LEN=0050 INSTALLED 2003
				2 0 64140 0 00 0036+09
				LENGTH(AH 2380 BK 3612)
				BROOKDALE DR
				(TWP)
	0010/3245			018 " DIA CIR CONCR
				LEN=0037 INSTALLED 2003
	0010/3096			018 " DIA CIR PLASTIC
				LEN=0030 INSTALLED 2003
FARMINGTON PL (TWP)	0010/2790			
				0010/2510 CEDARBROOK DR
				(TWP)
				015 " DIA CIR PLASTIC
	0010/1742			LEN=0050 INSTALLED 2003
				SLATE RUN RD
				(TB65)
				NC SLATE RUN RD
FARMINGTON PL (PRDR)	0010/1300			
				018 " DIA CIR PLASTIC
	0010/1180			LEN=0035 INSTALLED 2003
				072 "H 00 "W MULT METAL
	0010/0336			LEN=0045 INSTALLED 2003
	000000 FT			2 0 64140 0 00 0000+00
				MT PLEASANT RD
				(CNTY)
				NC OLD AIRPORT RD
MT PLEASANT RD (CNTY)	0010/0000			MFC BEGIN = D
				LENGTH(AH 3612 BK 0000)

EXTRACT DATE: 12/18/2023 ROADWAY MANAGEMENT SYSTEM PAGE NUMBER: 725
PRINT DATE: 12/21/2023 SLD COUNTY/SR - ANNUAL PRINT COUNTY: WESTMORELAND

DIR: B TOTAL LEN: 7.581 MI. DIST: 12-5 SR: 2012
LEFT MUN: MOUNT PLEASANT T RIGHT MUN: MOUNT PLEASANT T

040028 FT

040028 FT
INTER-AHD UNITED CALUMET RD
(CNTY)
MT PLEASNT GREENSBURG R
(CNTY)

=>A<=

0140/2842

DIR: B TOTAL LEN: 7.581 MI. DIST: 12-5 SR: 2012
 LEFT MUN: MOUNT PLEASANT T RIGHT MUN: MOUNT PLEASANT T

CRICKET LN
 (PRDR)

037186 FT

0130/2025

034519 FT

---	0140/2204	015 " DIA CIRC CONCR LEN=0025 INSTALLED 2004
---	0140/1713	018 " DIA CIRC CONCR LEN=0025 INSTALLED 2004
==	0140/1225	CENTURY FARMS DR (TWP)
	037186 FT	1 0 00988 0 00 0028+11 VILLAGE: UNITED TULIP PL (T904)
5	0140/0000	LENGTH(AH 2842 BK 2667) 015 " DIA CIRC CONCR
---	0130/2300	LEN=0025 INSTALLED 2004
==		
---	0130/1765	015 " DIA CIRC CONCR LEN=0001 INSTALLED 2004
RBR		
---	0130/1507	BMSBN 64/2012/0130/1481 1 0 00988 0 00 0016+09 P3
RBR		
---	0130/1481	BRINKER RUN BMSBG 64/2012/0130/1481
---	0130/1370	018 " DIA CIRC CONCR LEN=0030 INSTALLED 2004
---	0130/0715	018 " DIA CIRC CONCR LEN=0025 INSTALLED 2004
---	0130/0565	015 " DIA CIRC CONCR LEN=0025 INSTALLED 2004
==	0130/0515	LC TO/FROM T778 RD (CONN)
---	0130/0330	015 " DIA CIRC CONCR LEN=0025 INSTALLED 2004
==	0130/0300	SEWICKLEY CREEK RD (T778)
	034519 FT	1 0 00988 0 00 0000+00
---	5 0130/0000	015 " DIA CIRC CONCR LEN=0025 INSTALLED 2004 LENGTH(AH 2667 BK 1892)
---	0120/1250	018 " DIA CIR PLASTIC LEN=0030 INSTALLED 2004

Stationing	Structure ID	Structure Description	Material	Length	Installation Date
2 0 64130 0 01 0230+26	032627	FT			
BRINKER RD (T778)	0120/0000				
	0110/2641	0120/0000	LENGTH(AH 1892 BK 2746) 018"H 60"W CONC STRUCT		
	0110/2615		LEN=0025 INSTALLED 2004 DANE DR (PRDR)		
INDEPENDENCE DR (PRDR)	0110/2360				
	0110/1780		018 " DIA CIR PLASTIC LEN=0030 INSTALLED 2004		
	0110/1442		018 " DIA CIR PLASTIC LEN=0030 INSTALLED 2004		
	0110/0400		018 " DIA CIRC CONCR LEN=0035 INSTALLED 2004 COTTONWOOD LN		
	0110/0395		(PRDR)		
DRAGON FLY LN (PRDR)	0110/0370				
	0110/0105		BRANCH OF SEWICKLEY CRK STRUCTURE LENGTH 10 FT		
	029881	FT	BMSID 64/2012/0110/0105 2 0 64130 0 01 0202+88		
	0110/0000		VILLAGE: BRINKERTOWN NC BR INKERTON RD		
BRINKERTON RD (SR2009 SEG 0010/0000)	0110/0000		LENGTH(AH 2746 BK 2965) 018 " DIA CIR PLASTIC		
	0100/2570		LEN=0040 INSTALLED 2004		
	0100/2067		018 " DIA CIR PLASTIC LEN=0045 INSTALLED 2004		
	0100/1375		024 " DIA CIR PLASTIC LEN=0045 INSTALLED 2007 UDELL RD		
	0100/1170		(T773)		
	0100/1107		018 " DIA CIR PLASTIC LEN=0024 INSTALLED 2004		
	0100/0871		018 " DIA CIR PLASTIC LEN=0024 INSTALLED 2004		
	0100/0743		018 " DIA CIR PLASTIC LEN=0040 INSTALLED 2004		
	026916	FT			
	0100/0000		2 0 64130 0 01 0173+33 018 " DIA CIR PLASTIC LEN=0035 INSTALLED 2004 LENGTH(AH 2965 BK 3360)		

EXTRACT DATE: 12/18/2023
PRINT DATE: 12/21/2023

ROADWAY MANAGEMENT SYSTEM
SLD COUNTY/SR - ANNUAL PRINT

PAGE NUMBER: 722
COUNTY: WESTMORELAND

DIR: B TOTAL LEN: 7.581 MI.
LEFT MUN: MOUNT PLEASANT

DIST: 12-5 SR: 2012
RIGHT MUN: MOUNT PLEASANT

Stationing	Description	Material	Length	Year
0090/2714	024" DIA	CIR PLASTIC	LEN=0024	INSTALLED 2004
0090/2448	018" DIA	CIR PLASTIC	LEN=0030	INSTALLED 2004
0090/2258	018" DIA	CIR PLASTIC	LEN=0050	INSTALLED 2004
0090/1919	024" DIA	CIR PLASTIC	LEN=0050	INSTALLED 2007
0090/1357	018" DIA	CIR PLASTIC	LEN=0025	INSTALLED 2004
0090/0536	018" DIA	CIR PLASTIC	LEN=0040	INSTALLED 2004
0090/0058	MOUNT PLEASANT HEMPFIELD T			
0090/0022	BMSBN 64/2012/0090/0000			
023556 FT	2 0 64130 0 01 0139+65			
	TWP. LINE RN			
	BMSBG 64/2012/0090/0000			
	LENGTH(AH 3360 BK 2417)			
0080/2305	LC TO T774 RD (CONN)			
0080/2150	ALBRIGHTS LAKE RD (T774)			
0080/1945	015" DIA	CIR PLASTIC	LEN=0025	INSTALLED 2004
0080/1430	018" DIA	CIR PLASTIC	LEN=0025	INSTALLED 2004
0080/1264	018" DIA	CIR PLASTIC	LEN=0025	INSTALLED 2004
0080/0997	018" DIA	CIR PLASTIC	LEN=0035	INSTALLED 2004
0080/0789	018" DIA	CIR PLASTIC	LEN=0035	INSTALLED 2004
0080/0542	018" DIA	CAST IRON	LEN=0030	INSTALLED 2004
0080/0054	018" DIA	CIR PLASTIC	LEN=0060	INSTALLED 2007
021139 FT	MOUNT PLEASANT HEMPFIELD T			
021139 FT	INTER-BK ARMBRUST RD			
0080/0000	(SR0819 SEG 0230/0870)			
021139 FT	LTH AH 002417 BK 000122			
7072/0000	LTH AH 000122 BK 003354			
INTER-AHD	ARMBRUST RD (SR0819 SEG 0230/0750)			
	ARMBRUST RD			

DIR: B TOTAL LEN: 7.581 MI. DIST: 12-5 SR: 2012
 LEFT MUN: HEMPFIELD T RIGHT MUN: HEMPFIELD T

Street Name	Segment ID	Length	Material	Year
OLD HOMESTEAD LN (PRDR)	0070/2725			
	0070/2440	024" DIA	CIRC METAL	2004
	0070/2230	018" DIA	CIR PLASTIC	2004
	0070/2050	018" DIA	CIRC METAL	2004
	0070/1360	015" DIA	CIR PLASTIC	2004
	0070/0830	018" DIA	CIRC CONCR	2004
	0070/0520	018" DIA	CIR PLASTIC	2004
	0070/0480	015" DIA	CIRC CONCR	2004
	0070/0390	015" DIA	CIR PLASTIC	2004
	017785 FT	0070/0390	LEN=0040	INSTALLED 2004
DAKOTA LN (PRDR)	0060/2985	017785 FT	2 0 64130 0 01 0082+60	
	0060/2820	FAIRGROUND RD (T748)		
	0060/2216	018" DIA	CIRC METAL	2004
MECHLING RD (TWP)	0060/1290	018" DIA	CIRC METAL	2004
	0060/0585	NC ARMBRUST RD		
INNISBROOK DR (TWP)	014209 FT	0060/0501	036" DIA	CIRC METAL
	0050/3130	014209 FT	LEN=0069	INSTALLED 2004
MUIRFIELD DR (TWP)	0050/3103	0060/0000	PAVILION LN (CNTY)	
	0050/2640	0050/3103	LEN=0001	INSTALLED 2004
	0050/2640	0050/2640	COMMUNITY COLLEGE DR (CNTY)	
			018" DIA	CIRC METAL

DIR: B TOTAL LEN: 7.581 MI. DIST: 12-5 SR: 2012
 LEFT MUN: HEMPFIELD T RIGHT MUN: HEMPFIELD T

KRISTI DR
 (PRDR)
 WHITES HILL RD
 (T772)

0050/1730
 0050/1385

JACKS RUN AV
 (TWP)

0050/0160
 010927 FT

SILVIS FARM RD
 (T682)

0040/2581

WOLFE NURSERY RD
 (T684)

0030/0400

0050/2435	LEN=0030	015 "DIA	CIRC CONCR	INSTALLED 2004
0050/2150	LEN=0025	WINFIELD CR		INSTALLED 2004
0050/2085	(T771)			
0050/1285	LEN=0030	018 "DIA	CIR PLASTIC	INSTALLED 2004
0050/0625	LEN=0040	015 "DIA	CIRC METAL	INSTALLED 2004
0050/0220	LEN=0020	018 "DIA	CIRC CONCR	INSTALLED UNKN
010927 FT	INTER-BK	2 0 64130	0 00 0010+57	DEPOT ST (TWP)
010927 FT		MFC BEGIN = D		LENGTH(AH 3282 BK 0100)
7042/0000	INTER-AHD			LENGTH(AH 0100 BK 2581)
0040/2581				DEPOT ST (TWP)
0040/2071				RACE TRACK RD (TWP)
0040/1406				048 "DIA CIRC METAL
0040/0781				LEN=0025 INSTALLED 2004
008346 FT				015 "DIA CIRC METAL
0040/0000				LEN=0025 INSTALLED 2004
0030/1970				018 "DIA CIR PLASTIC
0030/0928				LEN=0025 INSTALLED 2004
				015 "DIA CIR PLASTIC
				LEN=0060 INSTALLED 2005

LOG HOUSE LN
(PRDR)

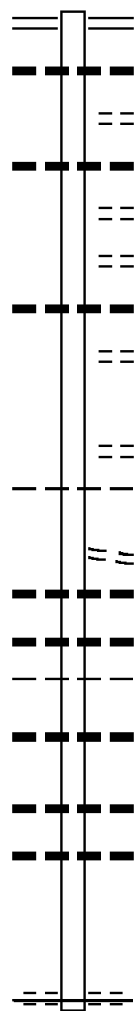
006342 FT

0020/0025
003119 FT

000000 FT

0030/0146	048 " DIA	CIRC METAL	LEN=0040	INSTALLED	2004
006342 FT	2 0 64112	0 00 0065+12	MILL IRON CHURCH RD		
	(T543)				
0030/0000	LENGTH(AH	2004 BK	3223)		
0020/3172	018 " DIA	CIRC METAL	LEN=0030	INSTALLED	2004
0020/2591	018 " DIA	CIR PLASTIC	LEN=0025	INSTALLED	2004
0020/2065	018 " DIA	CIR PLASTIC	LEN=0025	INSTALLED	2004
0020/1641	018 " DIA	CIR PLASTIC	LEN=0025	INSTALLED	2004
0020/1222	018 " DIA	CIR PLASTIC	LEN=0025	INSTALLED	2004
0020/0045	018 " DIA	CIRC METAL	LEN=0030	INSTALLED	2004
003119 FT	2 0 64112	0 00 0030+77	036 " DIA CIRC METAL		
	LEN=0045	INSTALLED	2004		
0020/0000	LENGTH(AH	3223 BK	3119)		
0010/2885	036 " DIA	CIRC CONCR	LEN=0001	INSTALLED	2004
0010/2550	OP ID	64/7066/9900/0253	PA TPK (PA 66)		
0010/2400	OP ID	64/7066/9900/0251	PA TPK (PA 66)		
0010/2257	012 " DIA	CIRC METAL	LEN=0030	INSTALLED	2004
0010/1915	018 " DIA	CIRC METAL	LEN=0100	INSTALLED	2004
0010/1546	018 " DIA	CIRC METAL	LEN=0035	INSTALLED	2004
0010/1130	TRUE LN	(T353)			
000000 FT	2 0 64112	0 00 0000+00	NC DEPOT ST		
	MIDDLETOWN RD	(SR3016 SEG 0200/0000)			
	INTER-BK	SCHOOLHOUSE LN	(PRDR)		
	MFC BEGIN	= E			
0010/0000	LENGTH(AH	3119 BK	0000)		

004370 FT



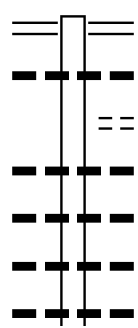
002451 FT

000000 FT

004370 FT HUMPHREY RD
 0020/1919 (SR0130 SEG 0352/0000)
 018 "DIA CIR PLASTIC
 0020/1727 LEN=0041 INSTALLED UNKN
 MELVIN DR
 0020/1520 (TWP)
 018 "DIA CIRC CONCR
 0020/1134 LEN=0025 INSTALLED UNKN
 COCHRAN DR
 0020/1120 (TWP)
 SCIANDRO DR
 0020/0740 (TWP)
 015 "DIA CIRC CONCR
 0020/0440 LEN=0033 INSTALLED UNKN
 SANTONE DR
 0020/0370 (TWP)
 002451 FT 2 0 64210 0 00 0024+36
 FARVIEW DR
 (PRDR)
 0020/0000 LENGTH(AH 1919 BK 2451)
 HEMPFIELD
 0010/2387 GREENSBURG C
 FARVIEW DR
 (PRDR)
 0010/2205 015 "DIA CIR PLASTIC
 0010/2147 LEN=0054 INSTALLED UNKN
 018 "DIA CIRC METAL
 0010/1628 LEN=0020 INSTALLED 1999
 GREENSBURG
 0010/1521 HEMPFIELD T
 072 "DIA CIRC CONCR
 0010/1392 LEN=0050 INSTALLED 2001
 018 "DIA CIRC METAL
 0010/0505 LEN=0060 INSTALLED UNKN
 015 "DIA CIRC METAL
 0010/0097 LEN=0030 INSTALLED UNKN
 000000 FT 2 0 64210 0 00 0000+00
 NC PE LLIS RD
 MT PLEASANT RD
 (CNTY)
 MFC BEGIN = E
 0010/0000 LENGTH(AH 2451 BK 0000)

EXTRACT DATE: 12/18/2023 ROADWAY MANAGEMENT SYSTEM PAGE NUMBER: 717
 PRINT DATE: 12/21/2023 SLD COUNTY/SR - ANNUAL PRINT COUNTY: WESTMORELAND
 DIR: B TOTAL LEN: 4.474 MI. DIST: 12-5 SR: 2010
 LEFT MUN: MOUNT PLEASANT T RIGHT MUN: MOUNT PLEASANT T

023625 FT



023625 FT	HECLA RD
0080/2862	(SR2007 SEG 0060/1330)
0080/2822	018 "DIA CIRC CONCR
	LEN=0035 INSTALLED UNKN
	TOWNSHIP AL
0080/2635	(TWP)
	015 "DIA CIRC METAL
0080/2620	LEN=0010 INSTALLED 2002
	015 "DIA CIR PLASTIC
0080/2618	LEN=0025 INSTALLED UNKN
	012 "DIA CIRC OTHER
0080/2530	LEN=0025 INSTALLED UNKN
	018 "DIA CIRC METAL
0080/2435	LEN=0020 INSTALLED UNKN

DIR: B TOTAL LEN: 4.474 MI. DIST: 12-5 SR: 2010
 LEFT MUN: MOUNT PLEASANT T RIGHT MUN: MOUNT PLEASANT T

Stationing	Description	Material	Length	Status
0080/2329	018" DIA	CIRC METAL	LEN=0025	INSTALLED UNKN
0080/2218	024" DIA	CIRC METAL	LEN=0025	INSTALLED UNKN
0080/1803	018" DIA	CIR PLASTIC	LEN=0025	INSTALLED UNKN
0080/1205	GOAT HILL LN		(T821)	
0080/0642	018" DIA	CIRC CONCR	LEN=0025	INSTALLED UNKN
020763 FT	020763 FT	2 0 64 132 0 00	0087+64	
0080/0000	JIMS LN		LENGTH(AH 2862 BK 1657)	
0070/1600	(PRDR)			
0070/1177	015" DIA	CIRC METAL	LEN=0035	INSTALLED UNKN
019106 FT	0070/0017	BMS EN 64/2010/0070/0000	019106 FT	2 0 64 132 0 00 0070+82
0070/0000	BRANCH OF BOYER RUN		BMSBG 64/2010/0070/0000	
0060/2860	TURNPIKE RD		LENGTH(AH 1657 BK 3358)	
0060/2046	018" DIA	CIRC METAL	LEN=0070	INSTALLED UNKN
0060/1680	018" DIA	CIRC METAL	LEN=0025	INSTALLED UNKN
0060/1128	048" DIA	CIRC METAL	LEN=0045	INSTALLED UNKN
015748 FT	015748 FT	2 0 64 132 0 00	0037+15	
0060/0000	VILLAGE: HECLA		018" DIA CIR PLASTIC	
0050/2885	LEN=0050	INSTALLED 2003		
0050/2370	LENGTH(AH 3358 BK 3725)			
0050/2365	018" DIA	CIRC METAL	LEN=0025	INSTALLED UNKN
0050/1836	072"H 84"W	CONC STRUCT	LEN=0025	INSTALLED UNKN

UDELL RD
(T563)
 NURSERY LN
(PRDR)
 LOCUST LN
(PRDR)

DIR: B TOTAL LEN: 4.474 MI. DIST: 12-5 SR: 2010
 LEFT MUN: MOUNT PLEASANT T RIGHT MUN: MOUNT PLEASANT T

Location	Segment ID	Length	Material	Notes
012023 FT	0050/0926	015"	DIA CIR PLASTIC	LEN=0040 INSTALLED 2005
	0050/0462	015"	DIA CIR PLASTIC	LEN=0040 INSTALLED 2005
	012023 FT	2 0 64 132	0 00 0000+00	NC ARM BRUST HECLA RD
				ARM BRUST RD
				(SR0819 SEG 0220/2085)
				MOUNT PLEASANT HEMPFIELD T
009184 FT	0050/0000		LENGTH(AH 3725 BK 2839)	015" DIA CIRC METAL
	0040/2788		LEN=0045	INSTALLED UNKN
	0040/2102		015" DIA CIRC METAL	LEN=0030 INSTALLED UNKN
	0040/1583		018" DIA CIRC METAL	LEN=0025 INSTALLED UNKN
009184 FT	009184 FT	2 0 64 171	0 02 0086+91	015" DIA CIRC METAL
	0040/0000		LENGTH(AH 2839 BK 3681)	LEN=0025 INSTALLED UNKN
SWEITZER RD (T748)	0030/2682		015" DIA CIRC METAL	LEN=0025 INSTALLED UNKN
	0030/2210		CODY RD (T748)	015" DIA CIRC METAL
	0030/2183		LEN=0025	INSTALLED UNKN
005503 FT	005503 FT	2 0 64 171	0 02 0050+26	015" DIA CIRC METAL
	0030/0000		LENGTH(AH 3681 BK 2711)	LEN=0025 INSTALLED UNKN
LANNON STONE LN (PRDR)	0020/2130		015" DIA CIRC METAL	LEN=0035 INSTALLED UNKN
	0020/2110		018" DIA CIRC METAL	LEN=0025 INSTALLED UNKN

DIR: B TOTAL LEN: 4.474 MI. DIST: 12-5 SR: 2010
 LEFT MUN: HEMPFIELD T RIGHT MUN: HEMPFIELD T

Stationing	Description	Material	Length	Notes
0020/1651		018" DIA CIRC METAL	LEN=0035	INSTALLED UNKN
0020/1291		018" DIA CIRC METAL	LEN=0030	INSTALLED UNKN
0020/0511		015" DIA CIRC METAL	LEN=0030	INSTALLED UNKN
002792 FT		2 0 64 171 0 02 0023+15		
0020/0000		018" DIA CIRC METAL	LEN=0030	INSTALLED UNKN
0010/2496		015" DIA CIRC METAL	LEN=0040	INSTALLED UNKN
0010/2163		018" DIA CIRC METAL	LEN=0030	INSTALLED UNKN
0010/1756		018" DIA CIRC METAL	LEN=0030	INSTALLED UNKN
0010/1660		018" DIA CIR PLASTIC	LEN=0030	INSTALLED UNKN
0010/1592				
0010/1577		060" DIA CIRC METAL	LEN=0010	INSTALLED UNKN
0010/1564		THERMO VILLAGE RD		(T549)
0010/0796		BMS EN 64/2010/0010/0699		HEMPFIELD
0010/0710		NEW STANTON B		2 0 64 171 0 00 0002+09
0010/0699		SEWICKLEY CK		BMSBG 64/2010/0010/0699
0010/0546		(AAR 544503W)#TRKS 01		
0010/0510		NC STONE CHURCH RD		
0010/0490		036" DIA CIRC CONCR	LEN=0110	INSTALLED 2002
0010/0320		018" DIA CIRC CONCR	LEN=0080	INSTALLED UNKN
000000 FT		2 0 64 171 0 00 0000+00		
000000 FT		NC THIR D ST		
		MFC BEGIN = E		
		BARRICADED RD		
		ROAD CLOSED BACK		
0010/0000		LENGTH(AH 2792 BK 0000)		

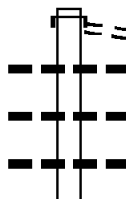
TROUTTOWN RD
(T549)

FOURTH ST
(T397)
STONE CHURCH RD
(TWP)

FROM 0119/0170 SH
(CONN)

EXTRACT DATE: 12/18/2023 ROADWAY MANAGEMENT SYSTEM PAGE NUMBER: 713
 PRINT DATE: 12/21/2023 SLD COUNTY/SR - ANNUAL PRINT COUNTY: WESTMORELAND
 DIR: B TOTAL LEN: 3.860 MI. DIST: 12-5 SR: 2009
 LEFT MUN: HEMPFIELD T RIGHT MUN: HEMPFIELD T

020380 FT



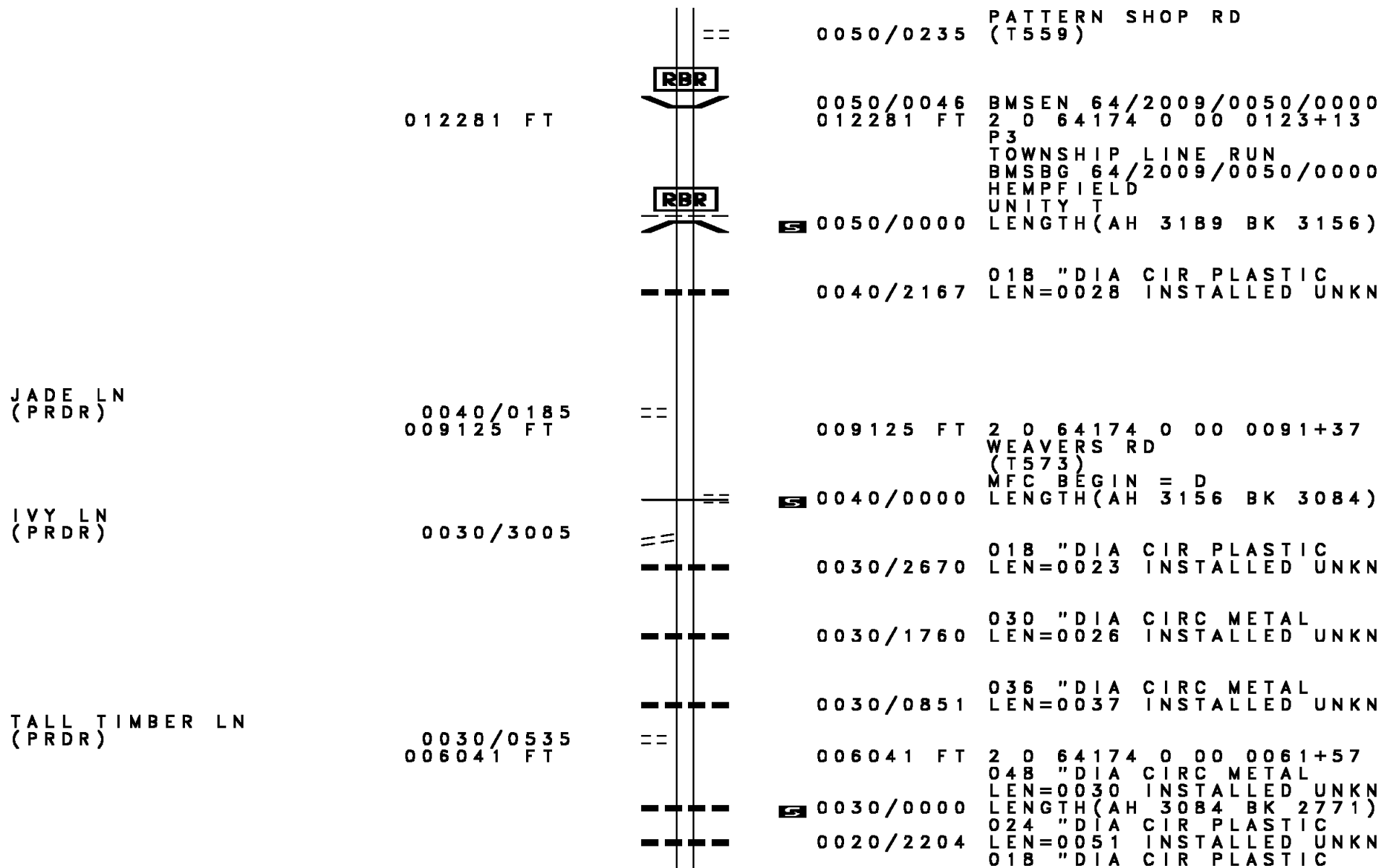
020380 FT	MT PLEASANT RD
INTER-AHD	(CNTY)
	POINT CITY RD
0070/2106	(CNTY)
	018 " DIA CIR PLASTIC
0070/1930	LEN=0038 INSTALLED UNKN
	018 " DIA CIR PLASTIC
0070/1685	LEN=0035 INSTALLED UNKN
	018 " DIA CIR PLASTIC
0070/1451	LEN=0030 INSTALLED 2004

POWERS LN

DIR: B TOTAL LEN: 3.860 MI. DIST: 12-5 SR: 2009
 LEFT MUN: HEMPFIELD T RIGHT MUN: HEMPFIELD T

Location / Segment	Stationing	Notes / Details
(TWP)	0070/1430	==
	0070/1156	018 " DIA CIR PLASTIC LEN=0036 INSTALLED UNKN
	0070/0856	018 " DIA CIR PLASTIC LEN=0001 INSTALLED UNKN
	0070/0613	018 " DIA CIR PLASTIC LEN=0001 INSTALLED UNKN
	0070/0424	018 " DIA CIR PLASTIC LEN=0037 INSTALLED UNKN
	0070/0094	018 " DIA CIR PLASTIC LEN=0048 INSTALLED UNKN
	0070/0015	BLACK CHERRY LN (T525)
2 0 64174 0 00 0182+95 018274 FT SKIDMORE RD (SR2014 SEG 0030/2046)	0070/0000	== 018274 FT
	0070/0000	5 LENGTH(AH 2106 BK 2804)
HOUP LN (TWP)	0060/1500	== 018 " DIA CIR PLASTIC LEN=0030 INSTALLED UNKN
	0060/1310	== WARWICK DR (T679)
SMARTNICK RD (T679)	0060/0890	==
	0060/0733	018 " DIA CIR PLASTIC LEN=0040 INSTALLED UNKN
	015470 FT	015470 FT
	0060/0000	5 2 0 64174 0 00 0155+13 LENGTH(AH 2804 BK 3189)
	0050/2564	024 " DIA CIRC METAL LEN=0030 INSTALLED 2004
	0050/2560	024 " DIA CIR PLASTIC LEN=0045 INSTALLED UNKN
	0050/0850	018 " DIA CIR PLASTIC LEN=0001 INSTALLED UNKN
	0050/0825	== RAVENWOOD DR (PRDR)
HALF PAVED LN (PRDR)	0050/0810	==
	0050/0400	015 " DIA CIRC METAL LEN=0040 INSTALLED 2004
VALLEY GREEN RD (T559)	0050/0320	==

DIR: B TOTAL LEN: 3.860 MI. DIST: 12-5 SR: 2009
 LEFT MUN: HEMPFIELD T RIGHT MUN: HEMPFIELD T



DIR: B TOTAL LEN: 3.860 MI. DIST: 12-5 SR: 2009
 LEFT MUN: UNITY T RIGHT MUN: UNITY T

PORES RD
(T361)

0020/0845

003270 FT

CRYSTAL LAKE RD
(PRDR)

0010/1395

000000 FT

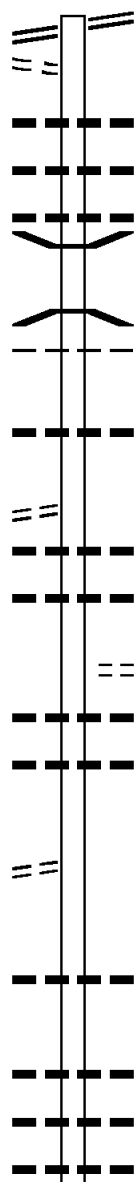
0020/1788	LEN=0030	INSTALLED UNKN
	018 "DIA	CIR PLASTIC
0020/1265	LEN=0025	INSTALLED UNKN
0020/0835	UNITY MOUNT PLEASANT T	
	018 "DIA	CIR PLASTIC
0020/0641	LEN=0060	INSTALLED UNKN
	060 "DIA	CIRC METAL
0020/0128	LEN=0025	INSTALLED UNKN
003270 FT	2 0 64174 0 00 0032+92	
	BRINKER RD (T778)	
0020/0000	LENGTH(AH 2771 BK 3270)	
0010/2495	018 "DIA	CIR PLASTIC
	LEN=0035	INSTALLED UNKN
	024 "DIA	CIRC METAL
0010/2103	LEN=0054	INSTALLED UNKN
	048"H 00"W	MULT METAL
0010/1700	LEN=0040	INSTALLED 2004
0010/1683	BMSSEN 64/2009/0010/1675	
	2 0 64174 0 00 0000+00	
	B SEWICKLEY	
0010/1675	BMSBG 64/2009/0010/1675	
	018 "DIA	CIR PLASTIC
0010/1470	LEN=0001	INSTALLED UNKN
0010/1253	018 "DIA	CIR PLASTIC
	LEN=0030	INSTALLED UNKN
0010/1056	018 "DIA	CIR PLASTIC
	LEN=0030	INSTALLED UNKN
0010/0830	018 "DIA	CIR PLASTIC
	LEN=0030	INSTALLED UNKN
0010/0558	018 "DIA	CIR PLASTIC
	LEN=0030	INSTALLED UNKN
0010/0384	018 "DIA	CIR PLASTIC
	LEN=0030	INSTALLED UNKN
0010/0200	018 "DIA	CIR PLASTIC
	LEN=0030	INSTALLED UNKN
000000 FT	2 0 64174 0 00 0000+00	
	NC BR	
	BRINKERTON RD	
	BRINKERTON RD	
INTER-BK	(SR2012 SEG 0110/0000)	
	ARMBRUST BRINKERTON RD	
	(SR2012 SEG 0110/0000)	
	MFC BEGIN = E	
0010/0000	LENGTH(AH 3270 BK 0000)	

DIR: B TOTAL LEN: 2.808 MI.
 LEFT MUN: LIGONIER T

DIST: 12-5 SR: 2008
 RIGHT MUN: LIGONIER T

DARLINGTON RECTOR RD 014827 FT
 (SR2043 SEG 0080/0740) 0050/2285
 FOR SR 2008 AND 2043
 (CONN) 0050/2220

014827 FT DARLINGTON RECTOR RD
 0050/2285 (SR2043 SEG 0080/0740)



2 0 64217 0 01 0124+46 012542 FT
 WOODMERE DR
 (PRDR) 0050/0000

0050/2208 048 " DIA CIRC CONCR
 LEN=0035 INSTALLED 2007
 0050/2102 018 " DIA CIRC CONCR
 LEN=0040 INSTALLED 2007
 0050/1868 018 " DIA CIR PLASTIC
 LEN=0010 INSTALLED 2007
 0050/1406 BMSSEN 64/2008/0050/1393
 2 0 64217 0 01 0138+53
 TWOMILE RUN
 0050/1393 BMSBG 64/2008/0050/1393
 LIGONIER
 0050/1369 COOK T

0050/0547 015 " DIA CIRC CONCR
 012542 FT LEN=0027 INSTALLED 2007

2 0 64217 0 01 0097+73 009841 FT
 LUNDQUIST RD
 (T943) 0040/0000

5 0050/0000 LENGTH(AH 2285 BK 2701)
 0040/2584 018 " DIA CIRC CONCR
 LEN=0035 INSTALLED 2007
 0040/2303 024 " DIA CIRC CONCR
 LEN=0035 INSTALLED 2007

0040/1650 CAVEN RD
 (T942)
 0040/1163 018 " DIA CIRC CONCR
 LEN=0035 INSTALLED 2007
 0040/0791 024 " DIA CIRC CONCR
 LEN=0035 INSTALLED 2007

009841 FT
 5 0040/0000 LENGTH(AH 2701 BK 3679)

0030/2410 030 " DIA CIRC CONCR
 LEN=0035 INSTALLED 2007

0030/1272 024 " DIA CIRC CONCR
 LEN=0035 INSTALLED 2007
 0030/0803 018 " DIA CIRC CONCR
 LEN=0035 INSTALLED 2007
 0030/0405 015 " DIA CIRC CONCR
 LEN=0035 INSTALLED 2007

DIR: B TOTAL LEN: 2.808 MI. DIST: 12-5 SR: 2008
 LEFT MUN: COOK T RIGHT MUN: COOK T

Stationing	Description	Material	Length	Notes
006162 FT	0030/0055	018" DIA CIRC CONCR	0040	INSTALLED 2007
	006162 FT	2064217 001 0061+01		STOM RD (T940)
	0030/0000		LENGTH(AH 3679 BK 3225)	
	0020/2059	024" DIA CIRC CONCR	0027	INSTALLED 2007
	0020/1592	018" DIA CIRC CONCR	0040	INSTALLED 2007
	0020/1419	030" DIA CIRC CONCR	0010	INSTALLED 2007
	0020/1333	015" DIA CIRC CONCR	0028	INSTALLED 2007
	0020/0753	030" DIA CIRC CONCR	0028	INSTALLED 2007
	0020/0155	024" DIA CIRC CONCR	0040	INSTALLED 2007
002937 FT	0020/0065	018" DIA CIRC CONCR	0035	INSTALLED 2007
	002937 FT	2064217 001 0029+39		036" DIA CIRC CONCR
	0020/0000		LENGTH(AH 3225 BK 2937)	
	0010/2626	018" DIA CIRC CONCR	0034	INSTALLED 2007
MCDOWELL RD (T595)	0010/2230			
	0010/1868	015" DIA CIR PLASTIC	0004	INSTALLED 2007
GREEN BRIAR DR (PRDR)	0010/1845			
	0010/1580	U P CHURCH RD (T516)		
	0010/0900	018" DIA CIRC CONCR	0030	INSTALLED 2007
	0010/0700	MANSVILLE RD (T922)		
	0010/0184	BMS EN 64/2008/0010/0101		
	0010/0101	FOUR MILE RUN BMSBG 64/2008/0010/0101		
	000000 FT	NC JEFFERSON SCHOOL RD		
2064217 000 0000+00 000000 FT	0010/0000	FOUR MILE RUN RD (SR2037 SEG 0040/0000)		
FOUR MILE RUN RD (SR2037 SEG 0040/0000)	0010/0000	MFC BEGIN = E		
	0010/0000		LENGTH(AH 2937 BK 0000)	

DIR: B TOTAL LEN: 5.015 MI. DIST: 12-5 SR: 2007
 LEFT MUN: MOUNT PLEASANT T RIGHT MUN: MOUNT PLEASANT T

Left Side Labels	Left Side Distances	Right Side Distances	Right Side Details
	026479 FT	026479 FT	MT PLEASANT RD (SR2021 SEG 0050/0050)
ASTER DR (T902)	0090/1330	0090/1330	ASTER DR (T902)
	024014 FT	0090/0227	018 " DIA CIRC PLASTIC LEN=0025 INSTALLED UNKN
		024014 FT	1 0 00989 0 00 0050+46 ASTER DR (T902)
RESERVOIR RD (T563)	0080/2040	0090/0000	LENGTH(AH 2465 BK 2317)
		0080/2198	015 " DIA CIRC CONCR LEN=0030 INSTALLED UNKN
		0080/1363	012 " DIA CIRC CONCR LEN=0025 INSTALLED UNKN
		0080/0974	015 " DIA CIRC CONCR LEN=0025 INSTALLED UNKN
		0080/0598	018 " DIA CIRC CONCR LEN=0025 INSTALLED UNKN
		0080/0383	024 " DIA CIRC CONCR LEN=0040 INSTALLED UNKN
	021697 FT	021697 FT	1 0 00989 0 00 0027+20 024 " DIA CIRC CONCR LEN=0025 INSTALLED UNKN
		0080/0000	LENGTH(AH 2317 BK 2876)
		0070/2437	012 " DIA CIRC CONCR LEN=0025 INSTALLED UNKN
RESERVOIR RD (T778)	0070/1115	0070/1256	018 " DIA CIRC CONCR LEN=0025 INSTALLED UNKN
			015 " DIA CIRC CONCR

EXTRACT DATE: 12/18/2023
PRINT DATE: 12/21/2023

ROADWAY MANAGEMENT SYSTEM
SLD COUNTY/SR - ANNUAL PRINT

PAGE NUMBER: 706
COUNTY: WESTMORELAND

DIR: B TOTAL LEN: 5.015 MI.
LEFT MUN: MOUNT PLEASANT T

DIST: 12-5 SR: 2007
RIGHT MUN: MOUNT PLEASANT T

Segment Description	Segment ID	Length (FT)	Material / Notes
	0070/0879	LEN=0025	INSTALLED UNKN
	0070/0700		WASHINGTON ST (T332)
	0070/0555		PERRYRICH RD (T772)
	0070/0380		RICCI ST (T780)
	0070/0236		018" DIA CIRC CONCR LEN=0025 INSTALLED UNKN
	0070/0200		BOY SCOUT RD (TWP)
018821 FT	018821 FT		1 0 00989 0 00 0000+00
	0070/0000		LENGTH(AH 2876 BK 1763) HECLA SPORTSMEN DR (PRDR)
	0060/1650		BMSSEN 64/2007/0060/1608
	0060/1630		2 0 64 213 0 01 0187+44 BOYER RUN
	0060/1608		BMSBG 64/2007/0060/1608
ARMBRUST HECLA RD (SR2010 SEG 0080/2862) ACADEMY LN (T906)	0060/1330		
	0060/0985		
	0060/0767		015" DIA CIRC METAL LEN=0025 INSTALLED UNKN
	0060/0569		012" DIA CIRC METAL LEN=0030 INSTALLED UNKN
	0060/0358		012" DIA CIRC OTHER LEN=0025 INSTALLED UNKN
SCHOOL ST ET (TWP)	0060/0250		BOYER RD (T778)
	0060/0250		018" DIA CIRC CONCR LEN=0170 INSTALLED UNKN
2 0 64 213 0 01 0173+51 ACADEMY LN (TWP)	017058 FT		017058 FT
	0060/0000		LENGTH(AH 1763 BK 3463) 024" DIA CIRC CONCR
	0050/3186		LEN=0030 INSTALLED UNKN
	0050/2186		018" DIA CIR PLASTIC LEN=0025 INSTALLED 2001
	0050/1853		018" DIA CIR PLASTIC LEN=0025 INSTALLED UNKN
	0050/1410		015" DIA CIRC CONCR LEN=0040 INSTALLED UNKN
	0050/0903		010" DIA CIRC METAL LEN=0075 INSTALLED UNKN
APPLE CREEK LN (PRDR)	0050/0820		

DIR: B TOTAL LEN: 5.015 MI. DIST: 12-5 SR: 2007
 LEFT MUN: MOUNT PLEASANT T RIGHT MUN: MOUNT PLEASANT T

Street Name	Segment ID	Length	Material	Installation	Year
MAYAPPLE LN (PRDR)	0050/0804		030 " DIA CIR PLASTIC	INSTALLED	2001
	0050/0445		018 " DIA CIR PLASTIC	INSTALLED	UNKN
	0050/0424		036 " DIA CIRC METAL	INSTALLED	2001
	0050/0174	013595 FT	2 0 64213 0 01 0138+88	INSTALLED	2001
	0050/0000		VILLAGE: HECLA LENGTH(AH 3463 BK 3956)	INSTALLED	2001
TURNPIKE RD (T770)	0040/2946		018 " DIA CIR PLASTIC	INSTALLED	UNKN
	0040/1993		018 " DIA CIRC CONCR	INSTALLED	UNKN
	0040/1609		018 " DIA CIRC CONCR	INSTALLED	UNKN
	0040/1603		BMSSEN 64/7076/9900/8017	INSTALLED	UNKN
	0040/1403		2 0 64213 0 00 0096+12 1-76 BMSBG 64/7076/9900/8017	INSTALLED	UNKN
BROOKHOLLOW RD (T481)	0040/1360		018 " DIA CIRC CONCR	INSTALLED	UNKN
	0040/1250		018 " DIA CIRC CONCR	INSTALLED	UNKN
	0040/0695		(APRA) ROLLING ROCK EQU	INSTALLED	UNKN
	0040/0496	009639 FT	015 " DIA CIR PLASTIC	INSTALLED	2004
	0040/0000		2 0 64213 0 00 0096+12 LEN=0010 INSTALLED 1998 LENGTH(AH 3956 BK 2870)	INSTALLED	1998
BROOKHOLLOW RD (T481)	0030/2644		015 " DIA CIR PLASTIC	INSTALLED	2004
	0030/2226		015 " DIA CIR PLASTIC	INSTALLED	UNKN
	0030/1665		030 " DIA CIRC METAL	INSTALLED	UNKN
	0030/1125		LEN=0035 INSTALLED UNKN MT PLEASANT CALUMET RD (SR0981 SEG 0360/0820)	INSTALLED	UNKN
	0030/1105		018 " DIA CIRC METAL	INSTALLED	UNKN

DIR: B TOTAL LEN: 5.015 MI. DIST: 12-5 SR: 2007
 LEFT MUN: MOUNT PLEASANT T RIGHT MUN: MOUNT PLEASANT T

Stationing	Description	Material / Details
006769 FT	0030/1104	018 " DIA CIRC METAL LEN=0030 INSTALLED UNKN
006769 FT	2 0 64213 0 00 0067+42	VILLAGE: MIDDLE CHURCH MT PLEASANT H S PI (TWP)
0030/0000	5 0030/0000	LENGTH(AH 2870 BK 3020) 024 " DIA CIRC METAL
0020/2515	0020/2515	LEN=0025 INSTALLED UNKN
0020/1825	0020/1825	VIKING DR (T768)
003749 FT	0020/0457	018 " DIA CIR PLASTIC LEN=0025 INSTALLED UNKN
003749 FT	003749 FT	
0020/0000	5 0020/0000	LENGTH(AH 3020 BK 3749) 048 " DIA CAST IRON
0010/3327	0010/3327	LEN=0030 INSTALLED UNKN SIDE ST (TWP)
0010/3200	0010/3200	024 " DIA CIR PLASTIC
0010/2671	0010/2671	LEN=0100 INSTALLED UNKN
0010/2325	0010/2325	
0010/2237	0010/2237	030 " DIA CIR PLASTIC LEN=0150 INSTALLED UNKN
0010/0908	0010/0908	OTHER OVERPASS IS RR X-ING WIMBLEDON DR (PRDR)
0010/0515	0010/0515	SHUPE RUN STRUCTURE LENGTH 14 FT
000000 FT	0010/0247	BMSID 64/2007/0010/0247 000000 FT 2 0 64213 0 00 0000+00 NC HECLA RD DIAMOND ST (SR0819 SEG 0150/0000) MFC BEGIN = D
0010/0000	5 0010/0000	LENGTH(AH 3749 BK 0000)

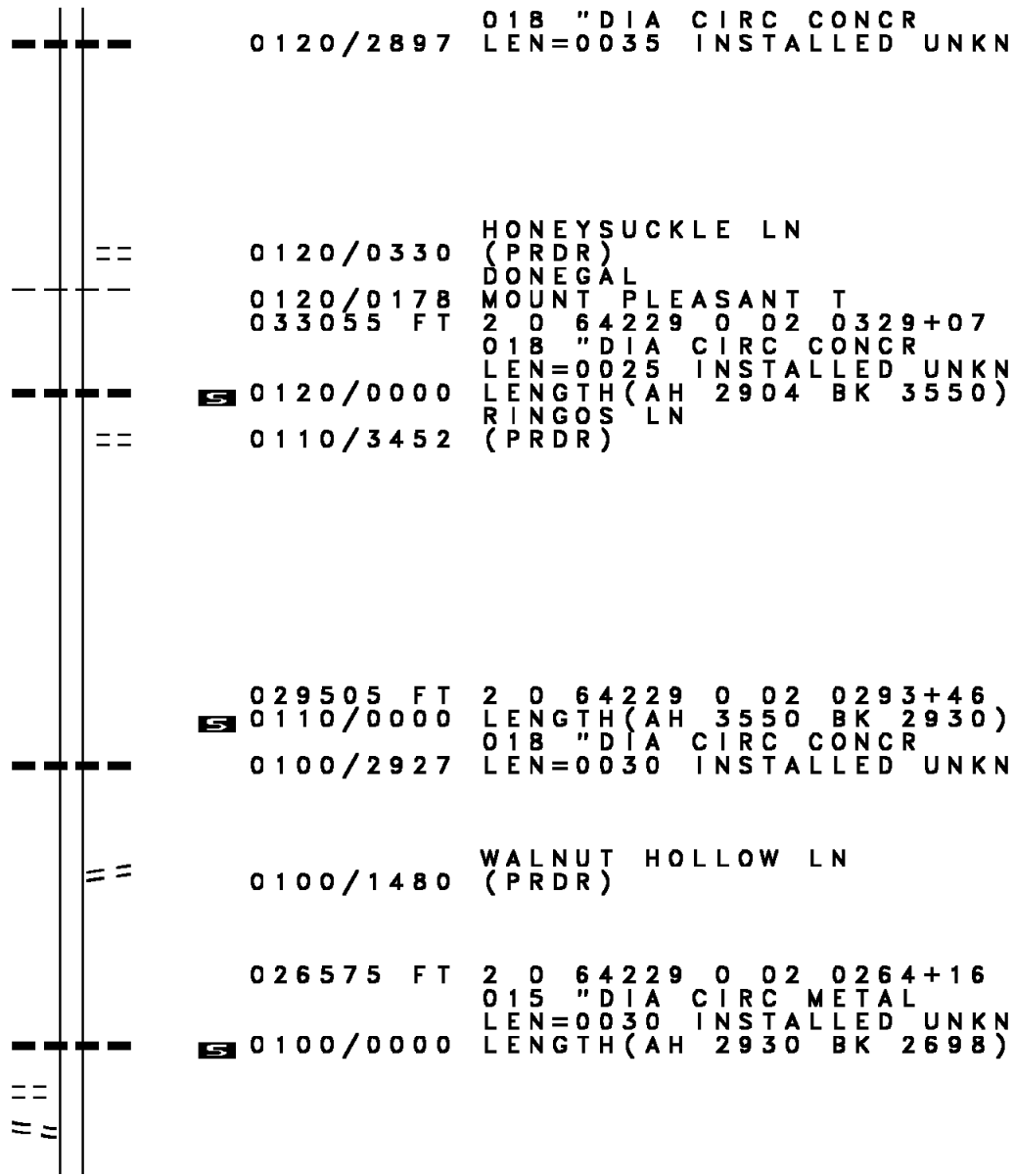
EXTRACT DATE: 12/18/2023 ROADWAY MANAGEMENT SYSTEM PAGE NUMBER: 703
PRINT DATE: 12/21/2023 SLD COUNTY/SR - ANNUAL PRINT COUNTY: WESTMORELAND
DIR: B TOTAL LEN: 6.810 MI. DIST: 12-5 SR: 2006
LEFT MUN: DONEGAL T RIGHT MUN: DONEGAL T

035959 FT

035959 FT
INTER-AHD HOOVER RD
(T499)
LYCIPPUS STAHLSTOWN RD
0120/2904 (SR0130 SEG 0562/1110)



DIR: B TOTAL LEN: 6.810 MI. DIST: 12-5 SR: 2006
 LEFT MUN: DONEGAL T RIGHT MUN: DONEGAL T



033055 FT

029505 FT

026575 FT

SAWMILL RD
 (T495)
 LC TO/FROM T495 RD
 (CONN)

0090/2460
 0090/2360

DIR: B TOTAL LEN: 6.810 MI. DIST: 12-5 SR: 2006
 LEFT MUN: MOUNT PLEASANT T RIGHT MUN: MOUNT PLEASANT T

023877 FT

020059 FT

---	---	0090/1711	018 "DIA LEN=0030	CIRC CONCR INSTALLED UNKN
---	---	0090/0949	015 "DIA LEN=0030	CIRC CONCR INSTALLED UNKN
---	---	0090/0329	015 "DIA LEN=0026	CIRC CONCR INSTALLED UNKN
---	---	023877 FT	2 0 64229	0 02 0237+18
---	---	5 0090/0000	015 "DIA LEN=0026	CIRC CONCR INSTALLED UNKN
---	---	0080/3181	015 "DIA LEN=0030	CIRC CONCR INSTALLED UNKN
---	---	0080/2937	015 "DIA LEN=0030	CIRC CONCR INSTALLED UNKN
---	---	0080/2746	015 "DIA LEN=0030	CIR PLASTIC INSTALLED UNKN
---	---	0080/0900	015 "DIA LEN=0030	CIRC METAL INSTALLED 1998
---	---	0080/0723	018 "DIA LEN=0025	CIR PLASTIC INSTALLED UNKN
---	---	0080/0481	015 "DIA LEN=0030	CIRC CONCR INSTALLED UNKN
---	---	0080/0106	012 "DIA LEN=0030	CIR PLASTIC INSTALLED UNKN
---	---	0080/0039	018 "DIA LEN=0030	CIRC CONCR INSTALLED UNKN
---	---	020059 FT	2 0 64229	0 02 0199+00
---	---	5 0080/0000	015 "DIA LEN=0030	CIRC CONCR INSTALLED UNKN
---	---	0070/2208	015 "DIA LEN=0030	CIRC CONCR INSTALLED UNKN
---	---	0070/1885	(SR2025 015 "DIA	SEG 0070/0000) CIRC CONCR
---	---	0070/1690	015 "DIA LEN=0030	CIRC CONCR INSTALLED UNKN
---	---	0070/1512	015 "DIA LEN=0030	CIRC CONCR INSTALLED UNKN
---	---	0070/1375	015 "DIA LEN=0025	CIRC METAL INSTALLED UNKN
---	---		015 "DIA	CIRC CONCR

DIR: B TOTAL LEN: 6.810 MI. DIST: 12-5 SR: 2006
 LEFT MUN: MOUNT PLEASANT T RIGHT MUN: MOUNT PLEASANT T

Stationing	Segment ID	Length	Material	Status	Notes
017739 FT	0070/0786	LEN=0025	INSTALLED	UNKN	
	017739 FT	2 0 64229	0 02 0176+50		
		015 "DIA	CIRC CONCR		
		LEN=0030	INSTALLED	UNKN	
	0070/0000	LENGTH(AH	2320 BK 2759)		
		015 "DIA	CIRC METAL		
	0060/2697	LEN=0030	INSTALLED	UNKN	
		004 "DIA	CIRC CONCR		
	0060/1280	LEN=0030	INSTALLED	UNKN	
		015 "DIA	CIRC CONCR		
	0060/0977	LEN=0030	INSTALLED	2002	
		015 "DIA	CIRC CONCR		
	0060/0799	LEN=0030	INSTALLED	UNKN	
		015 "DIA	CIRC CONCR		
	0060/0585	LEN=0033	INSTALLED	UNKN	
		015 "DIA	CIRC CONCR		
	0060/0410	LEN=0033	INSTALLED	UNKN	
		015 "DIA	CIRC CONCR		
014980 FT	0060/0165	LEN=0033	INSTALLED	UNKN	
	014980 FT	2 0 64229	0 02 0148+91		
		015 "DIA	CIRC CONCR		
		LEN=0040	INSTALLED	UNKN	
	0060/0000	LENGTH(AH	2759 BK 3270)		
		015 "DIA	CIRC CONCR		
	0050/2989	LEN=0033	INSTALLED	UNKN	
		018 "DIA	CIRC CONCR		
	0050/2733	LEN=0033	INSTALLED	UNKN	
		015 "DIA	CIRC CONCR		
	0050/2500	LEN=0033	INSTALLED	UNKN	
		015 "DIA	CIRC CONCR		
	0050/2260	LEN=0033	INSTALLED	UNKN	
		015 "DIA	CIRC CONCR		
	0050/1951	LEN=0033	INSTALLED	UNKN	
		015 "DIA	CIRC CONCR		
	0050/1727	LEN=0033	INSTALLED	UNKN	
		015 "DIA	CIRC CONCR		
	0050/1520	LEN=0033	INSTALLED	UNKN	
		015 "DIA	CIRC CONCR		
	0050/1130	LEN=0033	INSTALLED	UNKN	
		018 "DIA	CIR PLASTIC		
	0050/0780	LEN=0033	INSTALLED	199B	
		024 "DIA	CIRC CONCR		
011710 FT	0050/0381	LEN=0033	INSTALLED	UNKN	
	011710 FT	2 0 64229	0 02 0115+89		
		018 "DIA	CIRC CONCR		
		LEN=0010	INSTALLED	2004	

EXTRACT DATE: 12/18/2023
PRINT DATE: 12/21/2023

ROADWAY MANAGEMENT SYSTEM
SLD COUNTY/SR - ANNUAL PRINT

PAGE NUMBER: 699
COUNTY: WESTMORELAND

DIR: B TOTAL LEN: 6.810 MI.
LEFT MUN: MOUNT PLEASANT

DIST: 12-5 SR: 2006
RIGHT MUN: MOUNT PLEASANT

ALICE RD
(T495)

0040/0455


2 0 64229 0 02 0085+62 008683 FT
ALICE RD ET
(T495)

0040/0000

005113 FT

5	0050/0000	LENGTH(AH 3270 BK 3027)
	018 "DIA	CIRC CONCR
	0040/2450	LEN=0080 INSTALLED UNKN
	015 "DIA	CIRC CONCR
	0040/1902	LEN=0030 INSTALLED UNKN
	024 "DIA	CIRC CONCR
	0040/1690	LEN=0025 INSTALLED UNKN
	015 "DIA	CIRC CONCR
	0040/1486	LEN=0027 INSTALLED UNKN
	012 "DIA	CIR PLASTIC
	0040/1429	LEN=0030 INSTALLED 2002
	036 "DIA	CIR PLASTIC
	0040/1266	LEN=0040 INSTALLED UNKN
		LAUREL RUN
		STRUCTURE LENGTH 11 FT
	0040/0480	BMSID 64/2006/0040/0480
		060"H 00"W MULT METAL
	0040/0464	LEN=0040 INSTALLED UNKN
		024 "DIA CIRC CONCR
	0040/0425	LEN=0040 INSTALLED 2002
	008683 FT	
	5	0040/0000
		LENGTH(AH 3027 BK 3570)
	0030/3526	018 "DIA CIRC CONCR
		LEN=0040 INSTALLED UNKN
	0030/3137	018 "DIA CIRC CONCR
		LEN=0040 INSTALLED UNKN
	0030/2904	018 "DIA CIRC CONCR
		LEN=0048 INSTALLED UNKN
	0030/2624	018 "DIA CIRC CONCR
		LEN=0048 INSTALLED UNKN
		ARTESIAN LN
	0030/2410	(PRDR)
	0030/1848	BMSSEN 64/2006/0030/1827
		2 0 64229 0 02 0067+99
		LAUREL RUN
	0030/1827	BMSBG 64/2006/0030/1827
		FOX HOPPER LN
	0030/1775	(PRDR)
		024 "DIA CIRC CONCR
	0030/1143	LEN=0048 INSTALLED UNKN
		018 "DIA CIRC CONCR
	0030/0529	LEN=0060 INSTALLED UNKN
	005113 FT	2 0 64229 0 02 0049+67
	5	0030/0000
		LENGTH(AH 3570 BK 2905)

DIR: B TOTAL LEN: 6.810 MI. DIST: 12-5 SR: 2006
 LEFT MUN: MOUNT PLEASANT T RIGHT MUN: MOUNT PLEASANT T



002208 FT

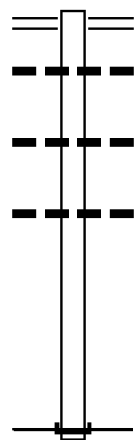
LAUREL CREEK RD
 (PRDR) 0010/0485
 FOR SR 0982 AND 2006
 (CONN) 0010/0140

2 0 64229 0 00 0000+00 000000 FT
 MAMMOTH RD
 (SR0982 SEG 0020/0000) 0010/0000

0020/2905 024 " DIA CIR PLASTIC
 LEN=0040 INSTALLED 2002
 0020/2690 048 " DIA CIR PLASTIC
 LEN=0040 INSTALLED UNKN
 BUTTON HOOK DR
 (PRDR)
 0020/2340 036 " DIA CIRC METAL
 LEN=0050 INSTALLED UNKN
 0020/2314 024 " DIA CIR PLASTIC
 LEN=0040 INSTALLED UNKN
 0020/2094 024 " DIA CIR PLASTIC
 LEN=0036 INSTALLED UNKN
 0020/1770 024 " DIA CIR PLASTIC
 LEN=0045 INSTALLED UNKN
 1-76
 0020/1335 OP ID 64/7076/9900/8417
 018 " DIA CIR PLASTIC
 LEN=0040 INSTALLED 2006
 WATERFALL LN
 (PRDR)
 0020/0265 2 0 64229 0 01 0021+36
 002208 FT VILLAGE: ALICE
 036 " H 00 " W MULT CONCR
 LEN=0044 INSTALLED 2001
 LENGTH(AH 2905 BK 2208)
 0020/0000 BMSSEN 64/2006/0010/1801
 0010/1855 2 0 64229 0 00 0017+66
 JACOBS CREEK
 0010/1801 BMSBG 64/2006/0010/1801
 LAURELVILLE LN
 (PRDR)
 0010/1740 018 " DIA CIRC METAL
 LEN=0030 INSTALLED UNKN
 SHENANDOAH LN
 (PRDR)
 0010/0840 018 " DIA CIR PLASTIC
 LEN=0030 INSTALLED UNKN
 0010/0601 015 " DIA CIRC CONCR
 LEN=0060 INSTALLED 1998
 NC BEAR ROCKS SCHOOL RD
 MAMMOTH RD
 000000 FT (SR0982 SEG 0020/0000)
 MFC BEGIN = E
 0010/0000 LENGTH(AH 2208 BK 0000)

EXTRACT DATE: 12/18/2023 ROADWAY MANAGEMENT SYSTEM PAGE NUMBER: 697
 PRINT DATE: 12/21/2023 SLD COUNTY/SR - ANNUAL PRINT COUNTY: WESTMORELAND
 DIR: B TOTAL LEN: .563 MI. DIST: 12-5 SR: 2005
 LEFT MUN: MOUNT PLEASANT T RIGHT MUN: MOUNT PLEASANT T

002974 FT

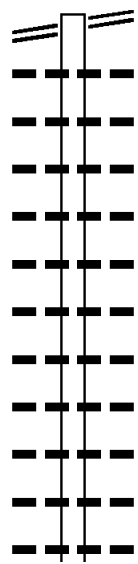


000000 FT

002974 FT LAURELVILLE RD
 0010/2974 (SR0031 SEG 0310/1775)
 018 " DIA CIR PLASTIC
 0010/2451 LEN=0030 INSTALLED UNKN
 012 " DIA CAST IRON
 0010/1835 LEN=0030 INSTALLED UNKN
 018 " DIA CIR PLASTIC
 0010/1130 LEN=0030 INSTALLED UNKN
 000000 FT 1 0 00186 1 00 0000+00
 NC WHITE BRIDGE RD
 INTER-BK WHITE BRIDGE RD
 (SR1013 SEG 0012/0059)
 MFC BEGIN = E
 BK-FAYETTE (26)
 0010/0000 LENGTH(AH 2974 BK 0000)

EXTRACT DATE: 12/18/2023 ROADWAY MANAGEMENT SYSTEM PAGE NUMBER: 696
 PRINT DATE: 12/21/2023 SLD COUNTY/SR - ANNUAL PRINT COUNTY: WESTMORELAND
 DIR: B TOTAL LEN: 3.458 MI. DIST: 12-5 SR: 2004
 LEFT MUN: DONEGAL T RIGHT MUN: DONEGAL T

STAHLSTOWN RD 018256 FT
 (SR0130 SEG 0592/2085) 0060/3238



Length	Material	Installation	Year
018256 FT	STAHLSTOWN RD		
0060/3238	(SR0130 SEG 0592/2085)		
018 " DIA	CIRC METAL		
0060/3131	LEN=0040	INSTALLED	UNKN
018 " DIA	CIR PLASTIC		
0060/2883	LEN=0061	INSTALLED	2007
024 " DIA	CIRC METAL		
0060/2435	LEN=0031	INSTALLED	2003
018 " DIA	CIR PLASTIC		
0060/2143	LEN=0035	INSTALLED	2003
018 " DIA	CIR PLASTIC		
0060/1896	LEN=0028	INSTALLED	2007
018 " DIA	CIR PLASTIC		
0060/1727	LEN=0028	INSTALLED	2007
018 " DIA	CIR PLASTIC		
0060/1584	LEN=0040	INSTALLED	2007
018 " DIA	CIR PLASTIC		
0060/1329	LEN=0045	INSTALLED	2007
018 " DIA	CIR PLASTIC		
0060/0867	LEN=0040	INSTALLED	2007
018 " DIA	CIR PLASTIC		
0060/0750	LEN=0035	INSTALLED	2007
018 " DIA	CIR PLASTIC		
0060/0501	LEN=0130	INSTALLED	2003

DIR: B TOTAL LEN: 3.458 MI. DIST: 12-5 SR: 2004
 LEFT MUN: DONEGAL T RIGHT MUN: DONEGAL T

Stationing	Notes	Material	Length	Installation
015018 FT	LC FOR CREEK RD (PRDR) CREEK RD	0060/0195 (PRDR) CREEK RD	2 0 64201 0 00 0150+00	018 "DIA CIR PLASTIC LEN=0040 INSTALLED 2003
		0060/0105 015018 FT		LEN=0040 INSTALLED 2003
		0060/0000	LENGTH(AH 3238 BK 2540)	
		0050/1857	024 "DIA CIR PLASTIC LEN=0050 INSTALLED 2003	
		0050/1305	018 "DIA CIR METAL LEN=0035 INSTALLED 2007	
		0050/0726	015 "DIA CIR PLASTIC LEN=0030 INSTALLED 2007	
012478 FT		0050/0535	036 "DIA CIR PLASTIC LEN=0030 INSTALLED 2007	
		012478 FT	2 0 64201 0 00 0125+00	
		0050/0000	LENGTH(AH 2540 BK 2641)	
		0040/2275	WHITE ROCK LN (PRDR)	
		0040/2199	048 "DIA CIRC METAL LEN=0042 INSTALLED 2003	
BARLOCK FRY RD (T406)		0040/2018	036 "DIA CIR PLASTIC LEN=0046 INSTALLED 2003	
0040/2045		0040/1445	015 "DIA CIRC METAL LEN=0034 INSTALLED 2007	
		0040/1260	KEYS LN (PRDR)	
		0040/0797	018 "DIA CIRC METAL LEN=0028 INSTALLED 2007	
009837 FT		009837 FT	2 0 64201 0 00 0098+27	
		0040/0000	LENGTH(AH 2641 BK 3463)	
		0030/3463	018 "DIA CIRC METAL LEN=0030 INSTALLED 2003	
		0030/3199	015 "DIA CIRC METAL LEN=0031 INSTALLED 2003	
		0030/2680	018 "DIA CIRC METAL LEN=0034 INSTALLED 2003	
		0030/2460	015 "DIA CIRC METAL LEN=0038 INSTALLED 2003	
		0030/1503	015 "DIA CIRC METAL LEN=0036 INSTALLED 2003	
		0030/1087	015 "DIA CIR PLASTIC LEN=0045 INSTALLED 2007	

DIR: B TOTAL LEN: 3.458 MI. DIST: 12-5 SR: 2004
 LEFT MUN: DONEGAL T RIGHT MUN: DONEGAL T

Segment	Length (FT)	Material	Installation	Notes
0030/0339	006374	015" DIA CIRC METAL	INSTALLED 2003	
0030/0233	006374	015" DIA CIRC METAL	INSTALLED 2003	
0030/0000	0020/2806	2 0 64201 0 00 0063+35		DONEGAL MOUNT PLEASANT T
0020/1509	003085	024" DIA CIR PLASTIC	INSTALLED 2007	LENGTH(AH 3463 BK 3289)
0020/1291	003085	024" DIA CIRC METAL	INSTALLED 2007	
0020/0885	003085	018" DIA CIR PLASTIC	INSTALLED 2003	
0020/0000	003085	2 0 64201 0 00 0030+76		018" DIA CIRC METAL
0010/1378	000000	LEN=0027 INSTALLED 2007		LENGTH(AH 3289 BK 3085)
0010/1250	000000	018" DIA CIRC METAL	INSTALLED 2003	
0010/0615	000000	018" DIA CIRC METAL	INSTALLED 2003	
0010/0369	000000	036" DIA CIR PLASTIC	INSTALLED 2003	
0010/0277	000000	LEN=0040 INSTALLED 2003		
0010/0184	000000	018" DIA CIRC METAL	INSTALLED 2003	
0010/0075	000000	018" DIA CIRC METAL	INSTALLED 2003	
0010/0000	000000	2 0 64201 0 00 0000+00		CLAYPIKE RD (SR2025 SEG 0050/0000)
0010/0000	0010/0000	NC AU MFC BEGIN = E		LENGTH(AH 3085 BK 0000)

CLAYPIKE RD (SR2025 SEG 0050/0000) 0010/0000

DIR: B TOTAL LEN: 1.775 MI. DIST: 12-5 SR: 2003
 LEFT MUN: MOUNT PLEASANT T RIGHT MUN: MOUNT PLEASANT T

FAIRVIEW DR
 (TWP)

009373 FT

007831 FT

0040/0000

005287 FT

009373 FT	0040/1542	LAURELVILLE RD (SR0031 SEG 0290/2155)
---	0040/1509	015 " DIA CIRC CONCR LEN=0038 INSTALLED UNKN
---	0040/1260	018 " DIA CIR PLASTIC LEN=0035 INSTALLED UNKN
==	0040/1235	LIBERTY ST (T399)
---	0040/1219	018 " DIA CIR PLASTIC LEN=0043 INSTALLED 2001
==	0040/1085	RED HAWK DR (TWP)
---	0040/0458	018 " DIA CIR PLASTIC LEN=0050 INSTALLED 2001
==	007831 FT	2 0 64131 0 00 0079+17
==	0040/0000	NC SCHOOL ST LENGTH(AH 1542 BK 2544)
==	0030/2505	SCENIC VIEW DR (TWP)
==	0030/2185	MULBERRY DR (TWP)
---	0030/1530	018 " DIA CIR PLASTIC LEN=0020 INSTALLED 2001
---	0030/1486	032 " DIA CIRC CONCR LEN=0050 INSTALLED UNKN
==	0030/1060	MELLINGERTOWN RD (T768)
---	0030/1055	015 " DIA CIR PLASTIC LEN=0035 INSTALLED 2000
---	0030/0311	015 " DIA CIRC METAL LEN=0060 INSTALLED UNKN
==	005287 FT	2 0 64131 0 00 0053+51
==	0030/0000	MEADOW BROOK LN (T763)
---	0020/1731	018 " DIA CIR PLASTIC LEN=0045 INSTALLED 2001

DIR: B TOTAL LEN: 1.775 MI. DIST: 12-5 SR: 2003
 LEFT MUN: MOUNT PLEASANT T RIGHT MUN: MOUNT PLEASANT T

GEMSTONE RD
 (PRDR)

0020/0695
 002361 FT

CHURCH ST
 (TWP)

0010/0985

WASH BOARD AL
 (TWP)

0010/0740

TOWNSHIP AL
 (TWP)
 BRIDGEPORT RD
 (SR2001 SEG 0030/0926)
 BUCKEYE RD
 (SR2001 SEG 0030/0926)

0010/0610
 0010/0197
 000000 FT

---	0020/1687	018 " DIA	CIRC METAL
---		LEN=0035	INSTALLED UNKN
---	0020/1327	015 " DIA	CIR PLASTIC
---		LEN=0045	INSTALLED UNKN
---	0020/1200	018 " DIA	CIR PLASTIC
---		LEN=0033	INSTALLED UNKN
==	002361 FT	2 0 64131 0 00	0024+79
5	0020/0000	LENGTH(AH 2926 BK 2361) LC FOR T329 RD	
==	0010/1930	(CONN)	
---	0010/1915	015 " DIA	CIR PLASTIC
---		LEN=0045	INSTALLED 2001
==	0010/1680	BRIDGEPORT DAM RD (T329)	
---	0010/1638	015 " DIA	CIR PLASTIC
---		LEN=0040	INSTALLED 2001
---	0010/1283	015 " DIA	CIR PLASTIC
---		LEN=0040	INSTALLED 2001
==	0010/0965	024 " DIA	CIR PLASTIC
---		LEN=0050	INSTALLED UNKN
---	0010/0964	024 " DIA	CIR PLASTIC
---		LEN=0050	INSTALLED UNKN
---	0010/0940	024 " DIA	CIR PLASTIC
---		LEN=0050	INSTALLED UNKN
---	0010/0837	018 " DIA	CIRC METAL
---		LEN=0033	INSTALLED 2001
---	0010/0613	018 " DIA	CIR PLASTIC
---		LEN=0035	INSTALLED 2002
==	0010/0610		
W	0010/0197	NC WATER ST	
---		BMS EN 64/2003/0010/0000	
---	000000 FT	2 0 26054 0 00	0121+18
---		NC SCHOOL ST	
---		INTER-BK MAIN ST	
---		(T753)	
---		JACOBS CREEK	
---		BMSBG 64/2003/0010/0000	
---		MFC BEGIN = D	
5	0010/0000	LENGTH(AH 2361 BK 0000)	

LIGONIER ST 002258 FT
 (SR0711 SEG 0020/0000) 0010/2258

SPRUCE ST 0010/1185
 (TWP)

000000 FT



002258 FT LIGONIER ST
 0010/2258 (SR0711 SEG 0020/0000)
 0010/2255 018 "DIA CIRC CONCR
 LEN=0050 INSTALLED UNKN

0010/0739 DONEGAL
 DONEGAL T
 0010/0271 018 "DIA CIRC METAL
 LEN=0001 INSTALLED UNKN
 0010/0214 BMSSEN 64/2002/0010/0100
 0 0 00000 0 00 0000+00
 I-76
 0010/0100 BMSBG 64/2002/0010/0100
 030 "DIA CIRC CONCR
 0010/0063 LEN=0040 INSTALLED UNKN
 000000 FT 2 0 64225 0 00 0085+93

NC MA IN ST
 DONEGAL RD
 (SR0031 SEG 0410/0970)
 MFC BEGIN = C
 0010/0000 LENGTH(AH 2258 BK 0000)

DIR: B TOTAL LEN: 2.113 MI. DIST: 12-5 SR: 2001
 LEFT MUN: MOUNT PLEASANT T RIGHT MUN: MOUNT PLEASANT T

Stationing	Notes	Stationing	Notes
011154 FT	[Symbol]	011154 FT	LENGTH(AH 1390 BK 0734)
011154 FT	[Symbol]	7060/0000	LENGTH(AH 0734 BK 1491)
	[Symbol]	011154 FT	015 "DIA CIRC CONCR
	[Symbol]	7054/0000	LEN=0030 INSTALLED UNKN
	[Symbol]	0050/1320	RABBITRON DR
	[Symbol]	0050/1285	(PRDR)
	[Symbol]	0050/0820	BLACK WALNUT DR
	[Symbol]	0050/0366	(PRDR)
	[Symbol]	0050/0024	024 "DIA CIRC CONCR
009663 FT	[Symbol]	009663 FT	LEN=0030 INSTALLED UNKN
	[Symbol]	0050/0000	(AAR 145450Y)#TRKS 00
	[Symbol]	0040/1930	2 0 64042 0 00 0096+79
	[Symbol]	0040/1609	LENGTH(AH 1491 BK 1930)
	[Symbol]	0040/1099	018 "DIA CIRC CONCR
	[Symbol]	0040/0493	LEN=0033 INSTALLED UNKN
007733 FT	[Symbol]	007733 FT	024 "DIA CIRC CONCR
	[Symbol]	0040/0000	LEN=0032 INSTALLED UNKN
	[Symbol]	0030/1853	024 "DIA CIRC CONCR
RAILROAD ST (TWP)	[Symbol]	0030/1751	LEN=0036 INSTALLED UNKN
	[Symbol]	0030/1300	2 0 64042 0 00 0078+24
RED BRICK RD (TWP)	[Symbol]	0030/0965	VILLAGE: STAUFFER
	[Symbol]		015 "DIA CAST IRON
	[Symbol]		LEN=0042 INSTALLED UNKN
	[Symbol]		LENGTH(AH 1930 BK 2361)
	[Symbol]		018 "DIA CIRC METAL
RAILROAD ST (T503)	[Symbol]		LEN=0075 INSTALLED UNKN
	[Symbol]		012 "DIA CIRC CONCR
	[Symbol]		LEN=0035 INSTALLED UNKN
	[Symbol]		CHURCH ST (T331)
	[Symbol]		018 "DIA CIRC CONCR
	[Symbol]		LEN=0032 INSTALLED UNKN
	[Symbol]		WATER ST (SR2003 SEG 0010/0197)

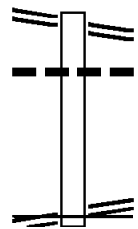
RD NAME	START	END	TYPE	LEN	STATUS	DETAILS
RED BRICK RD (TWP)	0030/0700	0030/0620	018" DIA CIR PLASTIC	0060	INSTALLED	2002
	0030/0301	0030/0021	018" DIA CIR PLASTIC	0036	INSTALLED	UNKN
	005372 FT	005372 FT	BMSSEN 64/2001/0030/0000			2 0 64042 0 00 0053+81
WEINMAN RD (T395)	0020/2390	0020/1772	018" DIA CIR PLASTIC	0060	INSTALLED	UNKN
BUCKEYE TRAM RD (T395)	0020/1750	0020/1260	024" DIA CIRC METAL	0036	INSTALLED	UNKN
	0020/1164	0020/1164	024" DIA CIRC METAL	0063	INSTALLED	UNKN
	002656 FT	002656 FT	VILLAGE: BRIDGEPORT			2 0 64042 0 00 0026+73
	0020/0000	0020/0000	024" DIA CIRC METAL	0035	INSTALLED	UNKN
	0010/2172	0010/2172	018" DIA CIR PLASTIC	0036	INSTALLED	UNKN
	0010/1850	0010/1850	TEMPEST RD (TWP)			
	0010/0675	0010/0675	EVERGREEN DR (T329)			
	0010/0026	0010/0026	018" DIA CIR PLASTIC	0070	INSTALLED	UNKN
	000000 FT	000000 FT	NC BUCKEYE RD			2 0 64042 0 00 0000+00
	0010/0000	0010/0000	MT PLEASANT RD (SR3105 SEG 0020/1545)			MFC BEGIN = D
	0010/0000	0010/0000	LENGTH(AH 2656 BK 0000)			

EXTRACT DATE: 12/18/2023 ROADWAY MANAGEMENT SYSTEM PAGE NUMBER: 688
 PRINT DATE: 12/21/2023 SLD COUNTY/SR - ANNUAL PRINT COUNTY: WESTMORELAND
 DIR: B TOTAL LEN: .052 MI. DIST: 12-5 SR: 1153
 LEFT MUN: HEMPFIELD T RIGHT MUN: HEMPFIELD T

LUXOR RD 000275 FT
 (SR1028 SEG 0040/1770) 0010/0275

 000000 FT

 GEORGES STATION RD
 (SR1053 SEG 0030/3165) 0010/0000

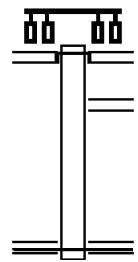


000275 FT LUXOR RD
 0010/0275 (SR1028 SEG 0040/1770)
 048 " DIA CIRC CONCR
 0010/0270 LEN=0080 INSTALLED UNKN
 000000 FT 0 0 00000 0 00 0000+00
 GEORGES STATION RD
 (SR1053 SEG 0030/3165)
 NC GEORGES STATION RD
 MFC BEGIN = D
 0010/0000 LENGTH(AH 0275 BK 0000)

EXTRACT DATE: 12/18/2023 ROADWAY MANAGEMENT SYSTEM PAGE NUMBER: 687
 PRINT DATE: 12/21/2023 SLD COUNTY/SR - ANNUAL PRINT COUNTY: WESTMORELAND
 DIR: B TOTAL LEN: .080 MI. DIST: 12-5 SR: 1077
 LEFT MUN: DERRY T RIGHT MUN: DERRY T

000425 FT

000425 FT
 INTER-AHD JONNET RD
 (T955)
 WILLIAM PENN HW
 (SR0022 SEG 0481/0000)
 (SR0022 SEG 0480/0000)
 0010/0425 TO 22 EAST JUGHANDLE RD
 0010/0210 (SR9434 SEG 0750/0000)
 000000 FT 0 0 00000 0 00 0000+00
 NC JONNET RD
 BAIRDSTOWN RD
 (SR1016 SEG 0010/0670)
 MFC BEGIN = E
 0010/0000 LENGTH(AH 0425 BK 0000)

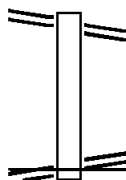


000000 FT

EXTRACT DATE: 12/18/2023 ROADWAY MANAGEMENT SYSTEM PAGE NUMBER: 686
 PRINT DATE: 12/21/2023 SLD COUNTY/SR - ANNUAL PRINT COUNTY: WESTMORELAND
 DIR: B TOTAL LEN: .063 MI. DIST: 12-5 SR: 1075
 LEFT MUN: LOYALHANNA T RIGHT MUN: LOYALHANNA T

AVONMORE RD 000335 FT
 (SR0981 SEG 0990/0495) 0010/0335
 000000 FT

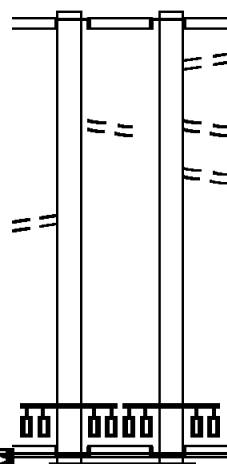
 SALTSBURG RD
 (SR0286 SEG 0290/0640) 0010/0000



000335 FT AVONMORE RD
 0010/0335 (SR0981 SEG 0990/0495)
 000000 FT 0 0 00000 0 00 0000+00
 SALTSBURG RD
 (SR0286 SEG 0290/0640)
 NC AVONMORE RD CONN
 MFC BEGIN = C
 0010/0000 LENGTH(AH 0335 BK 0000)

DIR: N TOTAL LEN: .154 MI. DIST: 12-5 SR: 1073
 LEFT MUN: HEMPFIELD T RIGHT MUN: HEMPFIELD T

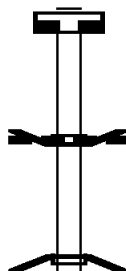
RAMADA DR 000765 FT
 (PRDR) INTER-AHD
 DONOHOE RD 0011/0765
 (SR1026 SEG 0011/0675)
 SHERATON EXT DR 0011/0200
 (PRDR)
 TO 0030/0351 SH
 (CONN) 0011/0120
 2 0 64152 1 00 0000+00 000000 FT
 NC SHERATON DR
 LINCOLN HW
 (SR0030 SEG 0361/0000)
 (SR0030 SEG 0360/0000)
 HEMPFIELD DR INTER-BK
 (T398)
 MFC BEGIN = D
 LENGTH(AH 0765 BK 0000) 0011/0000



000813 FT
 INTER-AHD RAMADA DR
 (PRDR)
 DONOHOE RD
 0010/0813 (SR1026 SEG 0011/0675)
 0010/0650 (CONN) CONN FOR 1073 TO 1026 S
 0010/0225 SHERATON EXT DR
 (PRDR)
 0010/0130 FROM 0030/0361 SH
 (CONN)
 000000 FT 2 0 64152 1 00 0000+00
 NC SHERATON DR
 LINCOLN HW
 (SR0030 SEG 0361/0000)
 (SR0030 SEG 0360/0000)
 INTER-BK HEMPFIELD DR
 (T398)
 MFC BEGIN = D
 LENGTH(AH 0813 BK 0000) 0010/0000

EXTRACT DATE: 12/18/2023 ROADWAY MANAGEMENT SYSTEM PAGE NUMBER: 684
 PRINT DATE: 12/21/2023 SLD COUNTY/SR - ANNUAL PRINT COUNTY: WESTMORELAND
 DIR: B TOTAL LEN: .023 MI. DIST: 12-5 SR: 1071
 LEFT MUN: FAIRFIELD T RIGHT MUN: FAIRFIELD T

000119 FT



000076 FT

000119 FT
7046/0000

INTER-AHD

0040/0043
000076 FT
INTER-BK

LENGTH(AH 0666 BK 0043)
 BMSSEN 64/1071/0040/0000
 HYPOCRITE CREEK RD
 (T987)
 018 " DIA CIRC CONCR
 LEN=0010 INSTALLED 2003
 2 0 64159 0 00 0273+61
 HYPOCRITE CREEK RD
 (T987)
 HENDRICKS CK
 BMSBG 64/1071/0040/0000

EXTRACT DATE: 12/18/2023
PRINT DATE: 12/21/2023

ROADWAY MANAGEMENT SYSTEM
SLD COUNTY/SR - ANNUAL PRINT

PAGE NUMBER: 683
COUNTY: WESTMORELAND

DIR: B TOTAL LEN: .023 MI.
LEFT MUN: FAIRFIELD T

DIST: 12-5 SR: 1071
RIGHT MUN: FAIRFIELD T

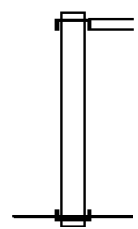
000076 FT		0040/0000 000076 FT 7040/0000	LENGTH(AH 0043 BK 2313) LENGTH(AH 2313 BK 3042)
000076 FT		000076 FT 7032/0000	LENGTH(AH 3042 BK 0012) BMSSEN 64/1071/0030/0000
000064 FT		INTER-AHD 0030/0012 000064 FT INTER-BK	HYPOCRITE CREEK RD (T987) 2 0 64 159 0 00 0219+37 HYPOCRITE CREEK RD (T987) B HYPOCRITE
000064 FT		0030/0000 000064 FT 7022/0000	BMSBG 64/1071/0030/0000 LENGTH(AH 0012 BK 3501) LENGTH(AH 3501 BK 0040) BMSSEN 64/1071/0020/0000
000024 FT		INTER-AHD 0020/0040 000024 FT INTER-BK	HYPOCRITE CREEK RD (T987) 2 0 64 159 0 00 0183+85 HYPOCRITE CREEK RD (T987) HYPOCRITE CK
000024 FT		0020/0000 000024 FT 7018/0000	BMSBG 64/1071/0020/0000 LENGTH(AH 0040 BK 0666) LENGTH(AH 0666 BK 0011) BMSSEN 64/1071/0016/0000
000013 FT		INTER-AHD 0016/0011 000013 FT INTER-BK	HYPOCRITE CREEK RD (T987) 2 0 64 159 0 00 0177+15 HYPOCRITE CREEK RD (T987) HYPOCRITE CK
000013 FT		0016/0000 000013 FT 7014/0000	BMSBG 64/1071/0016/0000 LENGTH(AH 0011 BK 2758) LENGTH(AH 2758 BK 0013) BMSSEN 64/1071/0010/0000
000000 FT		INTER-AHD 0010/0013 000000 FT INTER-BK	HYPOCRITE CREEK RD (T987) 2 0 64 159 0 00 0149+43 HYPOCRITE CREEK RD (T987) B HYPOCRITE
000000 FT		0010/0000 000000 FT 7010/0000	BMSBG 64/1071/0010/0000 LENGTH(AH 0013 BK 0141) LENGTH(AH 0141 BK 0000)

EXTRACT DATE: 12/18/2023 ROADWAY MANAGEMENT SYSTEM PAGE NUMBER: 682
 PRINT DATE: 12/21/2023 SLD COUNTY/SR - ANNUAL PRINT COUNTY: WESTMORELAND
 DIR: B TOTAL LEN: .177 MI. DIST: 12-5 SR: 1069
 LEFT MUN: BELL T RIGHT MUN: BELL T

000937 FT

000937 FT
 INTER-AHD MAIN ST
 (SR1060 SEG 0010/0000)
 BRIDGE ST
 0032/0937 (SR1060 SEG 0010/0000)

000000 FT



000000 FT 2 0 00990 0 00 0104+40
 NC T I NTOWN RD
 INTER-BK ABANDONED RD
 (PRDR)
 MFC BEGIN = E
 0032/0000 LENGTH(AH 0937 BK 0000)

EXTRACT DATE: 12/18/2023 ROADWAY MANAGEMENT SYSTEM PAGE NUMBER: 681
PRINT DATE: 12/21/2023 SLD COUNTY/SR - ANNUAL PRINT COUNTY: WESTMORELAND
DIR: B TOTAL LEN: 1.366 MI. DIST: 12-5 SR: 1067
LEFT MUN: FAIRFIELD T RIGHT MUN: FAIRFIELD T

COAL PIT RD 007215 FT
(SR0259 SEG 0180/1725) 0020/3990



007215 FT COAL PIT RD
0020/3990 (SR0259 SEG 0180/1725)

DIR: B TOTAL LEN: 1.366 MI. DIST: 12-5 SR: 1067
 LEFT MUN: FAIRFIELD T RIGHT MUN: FAIRFIELD T

ORCHARD HOLLOW RD
 (T478)

0020/2305

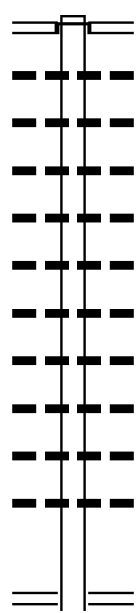
003225 FT

2 0 64237 0 00 0000+00 000000 FT
 COAL PIT RD
 (SR0259 SEG 0120/1865) 0010/0000

0020/2920	060"H 00"W MULT METAL
0020/2910	LEN=0035 INSTALLED UNKN
	BMSSEN 64/1067/0020/2901
	2 0 64237 0 00 0060+93
	SNYDERS RUN
0020/2900	BMSBG 64/1067/0020/2901
	048"H 00"W MULT METAL
0020/2591	LEN=0030 INSTALLED UNKN
0020/2586	BMSSEN 64/1067/0020/2577
	2 0 64237 0 00 0057+72
	SNYDERS RUN
0020/2576	BMSBG 64/1067/0020/2577
	015 " DIA CIRC PLASTIC
0020/2273	LEN=0030 INSTALLED UNKN
	024 " DIA CIRC METAL
0020/1873	LEN=0035 INSTALLED UNKN
	015 " DIA CIRC PLASTIC
0020/1680	LEN=0030 INSTALLED UNKN
	048"H 00"W MULT METAL
0020/1510	LEN=0030 INSTALLED UNKN
0020/1508	BMSSEN 64/1067/0020/1497
	2 0 64237 0 00 0046+84
	SNYDERS RUN
0020/1496	BMSBG 64/1067/0020/1497
	015 " DIA CIRC METAL
0020/0558	LEN=0035 INSTALLED UNKN
003225 FT	2 0 64237 0 00 0032+25
	015 " DIA CIRC METAL
	LEN=0030 INSTALLED 2002
5 0020/0000	LENGTH(AH 3990 BK 3225)
	018 " DIA CIRC METAL
0010/2789	LEN=0018 INSTALLED UNKN
	024 " DIA CIRC METAL
0010/2257	LEN=0035 INSTALLED UNKN
	024 " DIA CIRC PLASTIC
0010/1776	LEN=0035 INSTALLED UNKN
	024 " DIA CIRC METAL
0010/1400	LEN=0035 INSTALLED UNKN
	NC LAUGHNER RD
	COAL PIT RD
000000 FT	(SR0259 SEG 0120/1865)
	MFC BEGIN = E
5 0010/0000	LENGTH(AH 3225 BK 0000)

017370 FT

017370 FT
 INTER-AHD



0060/3046	(SR0981 SEG 1040/0000)	TINTOWN RD
0060/3020	018 " DIA	CIR PLASTIC
0060/2754	LEN=0256	INSTALLED 2004
0060/2276	018 " DIA	CIRC METAL
0060/2162	LEN=0001	INSTALLED 2004
0060/1743	018 " DIA	CIRC METAL
0060/1584	LEN=0028	INSTALLED 2004
0060/1414	018 " DIA	CIRC METAL
0060/1319	LEN=0032	INSTALLED 2004
0060/0920	018 " DIA	CIRC METAL
0060/0705	LEN=0025	INSTALLED 2004

014324 FT

014324 FT 2 0 64031 0 00 0143+35
 LEARN RD
 (SR1040 SEG 0050/0465)

EXTRACT DATE: 12/18/2023
PRINT DATE: 12/21/2023

ROADWAY MANAGEMENT SYSTEM
SLD COUNTY/SR - ANNUAL PRINT

PAGE NUMBER: 678
COUNTY: WESTMORELAND

DIR: B TOTAL LEN: 3.290 MI.
LEFT MUN: BELL T

DIST: 12-5 SR: 1065
RIGHT MUN: BELL T

Stationing	Notes	Stationing	Notes
		0060/0000	LENGTH(AH 3046 BK 1827) WOLFORD RUN
		0050/1785	STRUCTURE LENGTH 19 FT BMSID 64/1065/0050/1785
		0050/1780	060"H 00"W MULT CONCR LEN=0030 INSTALLED 2004
		0050/1690	018" DIA CIR PLASTIC LEN=0040 INSTALLED 2004
		0050/0561	018" DIA CIRC METAL LEN=0030 INSTALLED 2004
012497 FT		0050/0234	018" DIA CIRC METAL LEN=0025 INSTALLED 2004
		012497 FT	2 0 64031 0 00 0125+06
		0050/0000	LENGTH(AH 1827 BK 2702)
		0040/1795	018" DIA CIR PLASTIC LEN=0040 INSTALLED 2004
		0040/1525	015" DIA CIR PLASTIC LEN=0040 INSTALLED 2004
		0040/1500	MCCOY LN (PRDR)
		0040/0790	015" DIA CIR PLASTIC LEN=0040 INSTALLED 2004
		0040/0483	018" DIA CIR PLASTIC LEN=0040 INSTALLED 2004
		0040/0195	018" DIA CIRC METAL LEN=0040 INSTALLED 2004
		0040/0080	015" DIA CIR PLASTIC LEN=0040 INSTALLED 2004
		0040/0040	048" DIA CIRC METAL LEN=0045 INSTALLED 2004
009795 FT		0040/0020	RICHARD LN (PRDR)
		009795 FT	2 0 64031 0 00 0098+00
		0040/0000	015" DIA CIR PLASTIC LEN=0020 INSTALLED 2004
NOVOSEL LN (PRDR)		0030/3650	LENGTH(AH 2702 BK 3772)
		0030/2730	015" DIA CIRC METAL LEN=0030 INSTALLED 2004
		0030/2273	018" DIA CIR PLASTIC LEN=0030 INSTALLED 2004

DIR: B TOTAL LEN: 3.290 MI. DIST: 12-5 SR: 1065
 LEFT MUN: BELL T RIGHT MUN: BELL T

Stationing	Material	Length	Notes
0030/1038	018 " DIA CIRC METAL	LEN=0030	INSTALLED 2004
0030/0225	018 " DIA CIRC METAL	LEN=0030	INSTALLED 2004
0030/0031	015 " DIA CIRC METAL	LEN=0030	INSTALLED 2004
006023 FT	2 0 64031 0 00 0060+28		NC NE NELSON RD
0030/0000	024 " DIA CIRC METAL	LEN=0030	INSTALLED 2004
0020/2895	018 " DIA CIRC METAL	LEN=0035	INSTALLED 2004
0020/2508	018 " DIA CIRC METAL	LEN=0030	INSTALLED 2004
0020/1823	018 " DIA CIR PLASTIC	LEN=0030	INSTALLED 2004
0020/1485	036 " DIA CIRC CONCR	LEN=0033	INSTALLED 2004
0020/1465	015 " DIA CIR PLASTIC	LEN=0040	INSTALLED 2004
0020/0995	024 " DIA CIR PLASTIC	LEN=0030	INSTALLED 2004
0020/0570	018 " DIA CIR PLASTIC	LEN=0040	INSTALLED 2004
002740 FT	2 0 64031 0 00 0028+23		NC ST JAMES CHURCH RD
0020/0000	018 " DIA CIRC METAL	LEN=0040	INSTALLED 2004
0010/2461	015 " DIA CIR PLASTIC	LEN=0040	INSTALLED 2004
0010/2110	012 " DIA CIRC CONCR	LEN=0040	INSTALLED 2004
0010/1895	012 " DIA CIRC CONCR	LEN=0028	INSTALLED 2004
0010/1205	024 " DIA CIRC METAL	LEN=0028	INSTALLED 2004
0010/0000	MFC BEGIN = E	LENGTH(AH 2740 BK 0000)	

2 0 64031 0 00 0000+00 000000 FT
 TINTOWN RD (SR0819 SEG 0620/1243) 0010/0000

DIR: B TOTAL LEN: 4.482 MI. DIST: 12-5 SR: 1063
 LEFT MUN: SALEM T RIGHT MUN: SALEM T

FIVE POINTS SLICKVILLE 023664 FT
 (SR0819 SEG 0550/0000) 0080/3252

023664 FT FIVE POINTS SLICKVILLE
 0080/3252 (SR0819 SEG 0550/0000)

Stationing	Notes	Stationing	Notes
		0080/1924	015 "DIA CIRC METAL LEN=0035 INSTALLED 2001
020412 FT		0080/0575	015 "DIA CIRC CONCR LEN=0035 INSTALLED UNKN
		020412 FT	2 0 64186 0 01 0200+07
		0080/0000	015 "DIA CIRC METAL LEN=0035 INSTALLED UNKN LENGTH(AH 3252 BK 2634)
		0070/1930	015 "DIA CIRC METAL LEN=0035 INSTALLED UNKN
		0070/1638	015 "DIA CIRC METAL LEN=0035 INSTALLED UNKN
		0070/1034	015 "DIA CIR PLASTIC LEN=0035 INSTALLED UNKN
		0070/0455	015 "DIA CIRC METAL LEN=0022 INSTALLED UNKN
017778 FT		0070/0059	015 "DIA CIRC METAL LEN=0035 INSTALLED 2001
		017778 FT	2 0 64186 0 01 0174+09 BASH RD (T730)
		0070/0000	LENGTH(AH 2634 BK 1729)
		0060/1520	HIGH LN (PRDR)
HI ACRES RD (T731)			NC CHICKA RD
0060/1155		0060/1105	018 "DIA CIRC METAL LEN=0040 INSTALLED 2001
016049 FT		016049 FT	2 0 64186 0 01 0156+68
			015 "DIA CIRC CONCR LEN=0024 INSTALLED UNKN
		0060/0000	NC HI ACRES RD LENGTH(AH 1729 BK 3446)
		0050/3130	FENNELTOWN RD (T858)
		0050/3065	LC FOR GARDEN WAY RD (CONN)

DIR: B TOTAL LEN: 4.482 MI. DIST: 12-5 SR: 1063
 LEFT MUN: SALEM T RIGHT MUN: SALEM T

Street Name	Stationing	Length	Material	Notes
	0050/3000		GARDEN WAY RD (T636)	
	0050/2519		015" DIA CIRC METAL	LEN=0025 INSTALLED UNKN
	0050/1705		015" DIA CIRC METAL	LEN=0024 INSTALLED UNKN
	012603 FT	012603 FT	2 0 64186 0 01 0120+59	015" DIA CIR PLASTIC LEN=0024 INSTALLED UNKN
	0050/0000		LENGTH(AH 3446 BK 3275)	
	0040/2127		015" DIA CIRC METAL	LEN=0024 INSTALLED UNKN
LION LN (PRDR)	0040/1330			
	009328 FT	009328 FT	2 0 64186 0 01 0089+42	SHORTCUT DR (T732)
	0040/0000		018" DIA CIRC METAL	LEN=0040 INSTALLED UNKN LENGTH(AH 3275 BK 2990)
	0030/2336		015" DIA CIRC METAL	LEN=0027 INSTALLED UNKN
	0030/1335		015" DIA CIRC METAL	LEN=0035 INSTALLED UNKN
	0030/1155		030"H 00"W MULT METAL	LEN=0060 INSTALLED 1997
	0030/1104		012" DIA CIRC METAL	LEN=0050 INSTALLED UNKN
	0030/1095		DEERFIELD DR (T985)	
	0030/0874		015" DIA CIRC METAL	LEN=0023 INSTALLED UNKN
KAUFMAN RD (T927)	006338 FT	006338 FT	2 0 64186 0 01 0059+64	060" DIA CIRC METAL LEN=0035 INSTALLED UNKN

DIR: B TOTAL LEN: 4.482 MI. DIST: 12-5 SR: 1063
 LEFT MUN: SALEM T RIGHT MUN: SALEM T

Stationing	Description	Material / Notes
0030/0000	LENGTH(AH 2990 BK 2823)	015 " DIA CIRC METAL
0020/2317	LEN=0045	INSTALLED UNKN
0020/0897	015 " DIA CIRC METAL	LEN=0030 INSTALLED UNKN
003515 FT	003515 FT	2 0 64186 0 01 0031+46
0020/0000	LENGTH(AH 2823 BK 3515)	060 " DIA CIRC METAL
0010/3260	ANDICA LN (PRDR)	LEN=0035 INSTALLED UNKN
0010/3010	OTT'S RD (T673)	
0010/2915	OTT'S RD (T673)	
0010/2843	012 " DIA CIRC CONCR	LEN=0021 INSTALLED UNKN
0010/2720	015 " DIA CIRC METAL	LEN=0025 INSTALLED UNKN
0010/2404	015 " DIA CIR PLASTIC	LEN=0023 INSTALLED UNKN
0010/1789	018 " DIA CIR PLASTIC	LEN=0035 INSTALLED UNKN
0010/1680	015 " DIA CIRC METAL	LEN=0025 INSTALLED UNKN
0010/0900	CONGRUITY RD (T856)	
0010/0455	015 " DIA CIRC CONCR	LEN=0150 INSTALLED UNKN
0010/0405	OLD WILLIAM PENN HW (T723)	
0010/0385	018 " DIA CIRC CONCR	LEN=0040 INSTALLED 2001
000000 FT	000000 FT	2 0 64186 0 01 0000+00
0010/0000	WILLIAM PENN HW (SR0022 SEG 0240/0000)	(SR0022 SEG 0241/0000)
0010/0000	NC FENNELTOWN RD INTER-BK QUARRY DR (T950)	MFC BEGIN = E
0010/0000	LENGTH(AH 3515 BK 0000)	

EXTRACT DATE: 12/18/2023 ROADWAY MANAGEMENT SYSTEM PAGE NUMBER: 673
PRINT DATE: 12/21/2023 SLD COUNTY/SR - ANNUAL PRINT COUNTY: WESTMORELAND
DIR: B TOTAL LEN: 2.822 MI. DIST: 12-5 SR: 1061
LEFT MUN: SALEM T RIGHT MUN: SALEM T

014902 FT

014902 FT
INTER-AHD ATHENA DR
(SR1034 SEG 0040/1545)
ATHENA DR
0060/1501 (SR1034 SEG 0040/1545)



EXTRACT DATE: 12/18/2023
PRINT DATE: 12/21/2023

ROADWAY MANAGEMENT SYSTEM
SLD COUNTY/SR - ANNUAL PRINT

PAGE NUMBER: 672
COUNTY: WESTMORELAND

DIR: B TOTAL LEN: 2.822 MI.
LEFT MUN: SALEM T

DIST: 12-5 SR: 1061
RIGHT MUN: SALEM T

Stationing	Notes	Stationing	Notes
		0060/1456	BMSEN 64/1061/0060/1415 2 0 64035 0 00 0151+33 BEAVER RUN
		0060/1415	BMSBG 64/1061/0060/1415 LILY LN
		0060/0880	(PRDR)
		0060/0400	018 "DIA CIR PLASTIC LEN=0080 INSTALLED UNKN
013401 FT		013401 FT	2 0 64035 0 00 0136+91 036 "DIA CIRC CONCR LEN=0100 INSTALLED 2003
		0060/0000	LENGTH(AH 1501 BK 2150)
		0050/1586	018 "DIA CIRC CONCR LEN=0030 INSTALLED 2003
LC TO T921 RD (CONN) 2 0 64035 0 00 0115+93 CHURCH ST (T921)		0050/0120	
		011251 FT	018 "DIA CIR PLASTIC LEN=0035 INSTALLED 2003
		0050/0000	LENGTH(AH 2150 BK 2465)
		0040/1730	018 "DIA CIR PLASTIC LEN=0025 INSTALLED 2003
		0040/1600	HOFFMAN HEIGHTS RD (T728)
		0040/1475	LC TO FROM T728 RD (CONN)
		0040/1168	030 "DIA CIRC METAL LEN=0020 INSTALLED 2003
		008786 FT	008786 FT 2 0 64035 0 00 0090+11 VILLAGE: TREES MILLS 024 "DIA CIRC CONCR LEN=0040 INSTALLED 2003
			TRINITY LN (PRDR)
		0040/0000	LENGTH(AH 2465 BK 2756)
		0030/2037	018 "DIA CIR PLASTIC LEN=0030 INSTALLED 2003
ARUBA LN (PRDR)		0030/1945	
		0030/1462	018 "DIA CIR PLASTIC LEN=0030 INSTALLED 2003
		0030/1022	018 "DIA CIR PLASTIC LEN=0025 INSTALLED 2003
			024 "DIA CIR PLASTIC

DIR: B TOTAL LEN: 2.822 MI. DIST: 12-5 SR: 1061
 LEFT MUN: SALEM T RIGHT MUN: SALEM T

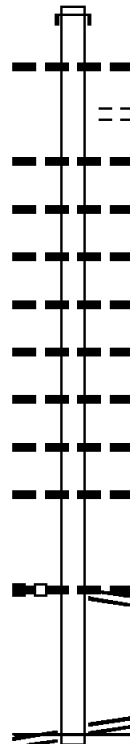
KOVACS LN
 (PRDR)

Segment ID	Length	Material	Installation
0030/0889	LEN=0030	DOVE LN (PRDR)	INSTALLED 2003
006030 FT	006030 FT	2 0 64035 0 00 0063+50	
		048 "DIA CIRC CONCR	
		LEN=0040	INSTALLED 2003
0020/2500	0020/0000	LENGTH(AH 2756 BK 2630)	
		FERN LN (PRDR)	
	0020/1715	018 "DIA CIRC PLASTIC	
	0020/1271	LEN=0037 INSTALLED 2003	
	0020/1050	018 "DIA CIRC PLASTIC	
	0020/0495	LEN=0035 INSTALLED 2003	
	0020/0262	018 "DIA CIRC PLASTIC	
003400 FT	003400 FT	LEN=0036 INSTALLED 2003	
		018 "DIA CIRC PLASTIC	
		2 0 64035 0 00 0029+78	
		LEN=0025	INSTALLED 2003
	0020/0000	LENGTH(AH 2630 BK 3400)	
		036 "DIA CIRC CONCR	
	0010/1770	LEN=0030 INSTALLED 2003	
	0010/1556	018 "DIA CIRC PLASTIC	
	0010/1441	LEN=0127 INSTALLED 2003	
		018 "DIA CIRC PLASTIC	
		LEN=0035 INSTALLED 2003	
	0010/1080	SLOAN LN (PRDR)	
		024 "DIA CIRC CONCR	
	0010/0423	LEN=0060 INSTALLED 2003	
		TO/FROM 0819/0490 SH	
000000 FT	0010/0140	(CONN)	
	000000 FT	2 0 64035 0 00 0003+82	
		FIVE POINTS SLICKVILLE	
		(SR0819 SEG 0490/0000)	
		NC TR FIVE POINTS SLICKVILLE	
		INTER-BK (SR0819 SEG 0490/0000)	
		MFC BEGIN = E	
	0010/0000	LENGTH(AH 3400 BK 0000)	

Stationing	Description	Stationing	Description
003599 FT		003599 FT	AH-ARMSTRONG (03) BMSID 64/1060/0010/0037
			INTER-AHD EDMON RD
		0010/0706	(SR2047 SEG 0010/0000) BRIDGE POSTED (TONS)
			2 0 64261 0 00 0102+26 SGL 10 COMB
			KISKIMINITAS
002893 FT		0010/0037	BMSBG 64/1060/0010/0037
		002893 FT	2 0 64261 0 00 0102+04
			TINTOWN RD
			(SR1069 SEG 0032/0937)
			NC BRIDGE ST
		0010/0000	LENGTH(AH 0706 BK 2375)
			024 " DIA CIRC CONCR
		0006/2160	LEN=0040 INSTALLED UNKN
LARIMAR RD (TWP)	0006/1530		
			POINT ST
		0006/1505	(TB73)
			KIER ST
		0006/1175	(TWP)
CECIL ST (TWP)	0006/1085		
			SCHOOL ST
		0006/0990	(TB66)
			TOWNSHIP AL
		0006/0490	(TWP)
			015 " DIA CIRC METAL
		0006/0300	LEN=0020 INSTALLED UNKN
			TOWNSHIP RD
		0006/0225	(T987)
2 0 64261 0 00 0073+43	000518 FT		
SALINA EXT RD (TWP)	0006/0000		
		000518 FT	
		0006/0000	LENGTH(AH 2375 BK 0518)
			BR WOLFORD
			STRUCTURE LENGTH 12 FT
		0004/0176	BMSID 64/1060/0004/0176
000000 FT		000000 FT	2 0 00000 0 00 0000+00
			VILLAGE: SALINA
			NC MA IN ST
			TINTOWN RD
			(SR0981 SEG 1080/0000)
			MFC BEGIN = D
		0004/0000	LENGTH(AH 0518 BK 0000)

003814 FT

003814 FT



INTER-AHD BUSH RD
 (T940)
 0010/3814 018" DIA CIRC METAL
 0010/3250 LEN=0100 INSTALLED 2004
 REDWING LN
 (TWP)
 0010/3000 015" DIA CIRC METAL
 0010/2813 LEN=0030 INSTALLED 2004
 015" DIA CIRC METAL
 0010/2542 LEN=0030 INSTALLED 2004
 015" DIA CIRC METAL
 0010/2300 LEN=0030 INSTALLED UNKN
 015" DIA CIR PLASTIC
 0010/1980 LEN=0050 INSTALLED 2004
 015" DIA CIRC METAL
 0010/1505 LEN=0030 INSTALLED UNKN
 015" DIA CIRC METAL
 0010/1245 LEN=0030 INSTALLED 2004
 015" DIA CIRC METAL
 0010/1125 LEN=0030 INSTALLED 2004
 015" DIA CIRC CONCR
 0010/0820 LEN=0030 INSTALLED 2004
 048" DIA CIRC METAL
 LEN=0045 INSTALLED UNKN
 MANITTO RD
 (SR1058 SEG 0010/0000)
 2 0 64039 0 01 0546+97
 MOORE ST
 (SR0981 SEG 0860/0000)
 NC MA
 MANITTO RD
 MFC BEGIN = E
 0010/0000 LENGTH(AH 3814 BK 0000)

LANDERS DR
 (PRDR)

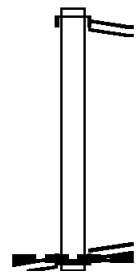
0010/0330
 000000 FT

MOORE ST
 (SR0981 SEG 0860/0000) 0010/0000

EXTRACT DATE: 12/18/2023 ROADWAY MANAGEMENT SYSTEM PAGE NUMBER: 668
 PRINT DATE: 12/21/2023 SLD COUNTY/SR - ANNUAL PRINT COUNTY: WESTMORELAND
 DIR: B TOTAL LEN: .073 MI. DIST: 12-5 SR: 1058
 LEFT MUN: DERRY T RIGHT MUN: DERRY T

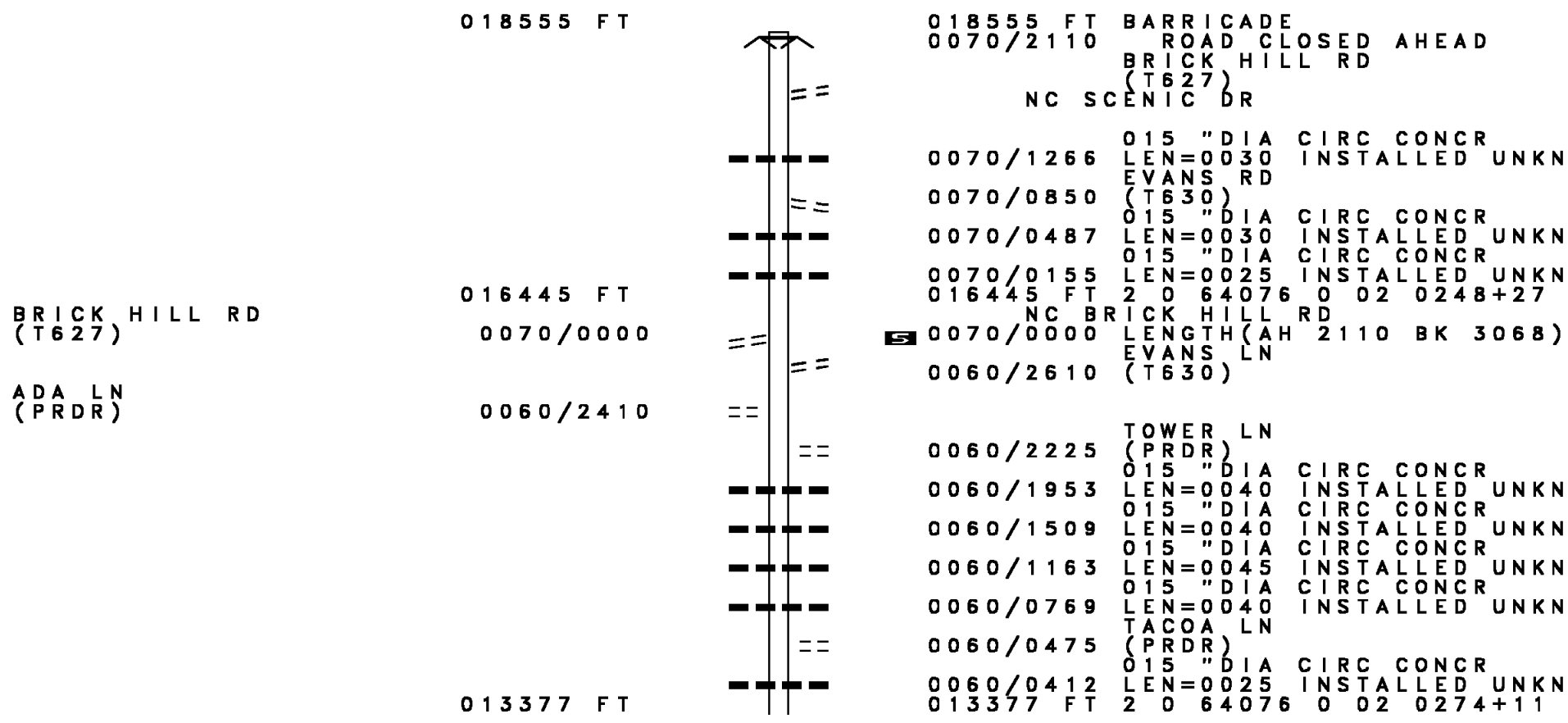
000385 FT

000000 FT



BUSH RD
 (SR1059 SEG 0010/0330) 0010/0000

000385 FT
 INTER-AHD MOORE ST
 (SR0981 SEG 0860/0455)
 MOORE ST
 0010/0385 (SR0981 SEG 0860/0455)
 000000 FT 2 0 00000 0 00 0000+00
 BUSH RD
 (SR1059 SEG 0010/0330)
 015 " DIA CIRC CONCR
 LEN=0030 INSTALLED UNKN
 NC MA NITTO RD
 INTER-BK LANDERS DR
 (PRDR)
 MFC BEGIN = E
 0010/0000 LENGTH(AH 0385 BK 0000)



018555 FT

018555 FT BARRICADE
 0070/2110 ROAD CLOSED AHEAD
 BRICK HILL RD
 (T627)
 NC SCENIC DR

0070/1266 015 " DIA CIRC CONCR
 LEN=0030 INSTALLED UNKN
 EVANS RD
 (T630)

0070/0850 015 " DIA CIRC CONCR
 LEN=0030 INSTALLED UNKN
 015 " DIA CIRC CONCR

0070/0155 015 " DIA CIRC CONCR
 LEN=0025 INSTALLED UNKN
 016445 FT 2 0 64076 0 02 0248+27

BRICK HILL RD
 (T627)

016445 FT

0070/0000 LENGTH(AH 2110 BK 3068)
 NC BRICK HILL RD
 EVANS LN
 0060/2610 (T630)

0070/0000

ADA LN
 (PRDR)

0060/2410

0060/2225 TOWER LN
 (PRDR)
 015 " DIA CIRC CONCR
 LEN=0040 INSTALLED UNKN

0060/1953 015 " DIA CIRC CONCR
 LEN=0040 INSTALLED UNKN
 0060/1509 015 " DIA CIRC CONCR
 LEN=0040 INSTALLED UNKN

0060/1163 015 " DIA CIRC CONCR
 LEN=0045 INSTALLED UNKN
 015 " DIA CIRC CONCR
 0060/0769 LEN=0040 INSTALLED UNKN
 TACOA LN

0060/0475 (PRDR)
 015 " DIA CIRC CONCR
 0060/0412 LEN=0025 INSTALLED UNKN
 013377 FT 2 0 64076 0 02 0274+11

013377 FT

DIR: B TOTAL LEN: 3.514 MI. DIST: 12-5 SR: 1057
 LEFT MUN: SALEM T RIGHT MUN: SALEM T

KUHNS LN
(PRDR)

0050/1930

GREENE DR
(T790)

0040/1430

2 0 64076 0 04 0330+48 007740 FT
 BEECHWOOD RD
(T788)

0040/0000

---	5	0060/0000	LENGTH(AH 3068 BK 3046) 060 "DIA CIRC CONCR LEN=0040	INSTALLED UNKN
---		0050/2792		
==		0050/1932	015 "DIA CIRC CONCR LEN=0035	INSTALLED UNKN
==		0050/1735	HATTIE LN (TWP)	
---		0050/1040	015 "DIA CIRC CONCR LEN=0035	INSTALLED UNKN
---		0050/0735	060 "H 00 "W MULT METAL LEN=0035	INSTALLED UNKN
>---		0050/0711	B BEAVER RUN STRUCTURE LENGTH 12 FT BMSID 64/1057/0050/0711	
==		0050/0600	JOBES RD (T790)	
---		0050/0524	015 "DIA CIRC CONCR LEN=0040	INSTALLED 2001
>---		0050/0360	B BEAVER RUN STRUCTURE LENGTH 22 FT BMSID 64/1057/0050/0360	
==		0050/0320	ADELE LN (PRDR)	
		010331 FT	2 0 64076 0 03 0304+57	
---	5	0050/0000	015 "DIA CIRC CONCR LEN=0035	INSTALLED UNKN
---		0040/2153	LENGTH(AH 3046 BK 2591) 024 "DIA CIRC CONCR LEN=0040	INSTALLED UNKN
---		0040/1441	012 "DIA CIRC CONCR LEN=0030	INSTALLED UNKN
==		0040/1032	018 "DIA CIRC CONCR LEN=0030	INSTALLED UNKN
---		0040/0755	018 "DIA CIRC CONCR LEN=0025	INSTALLED UNKN
==		0040/0170	ANIMAL FARM LN (PRDR)	
		007740 FT		
==	5	0040/0000	LENGTH(AH 2591 BK 2711) 048 "DIA CIRC CONCR LEN=0025	INSTALLED UNKN
---		0030/2669		
			018 "DIA CIRC CONCR	

DIR: B TOTAL LEN: 3.514 MI. DIST: 12-5 SR: 1057
 LEFT MUN: SALEM T RIGHT MUN: SALEM T

Stationing	Segment	Description	Material	Status
	0030/1887	LEN=0040	015 "DIA CIR PLASTIC	INSTALLED UNKN
	0030/1289	LEN=0035	015 "DIA CIRC METAL	INSTALLED UNKN
	0030/0612	LEN=0040	015 "DIA CIR PLASTIC	INSTALLED UNKN
005029 FT	005029 FT	2 0 64076 0 04 0358+33	CROOKED RUN RD (T795)	
	0030/0000	LENGTH(AH 2711 BK 2778)	018 "DIA CIR PLASTIC	
	0020/2729	LEN=0035	B BEAVER RUN	INSTALLED UNKN
	0020/2680	STRUCTURE LENGTH 12 FT	BMSID 64/1057/0020/2680	
STONEY SPRINGS RD (T644)	0020/1810			
	0020/1730	LEN=0035	015 "DIA CIRC CONCR	INSTALLED UNKN
	0020/0945		SCENERY HILL RD (T806)	
002251 FT	0020/0569	LEN=0035	015 "DIA CIR PLASTIC	INSTALLED UNKN
	002251 FT	2 0 64076 0 04 0386+79	CARASEA RD (T879)	
	0020/0000	LENGTH(AH 2778 BK 2251)	015 "DIA CIRC CONCR	
	0010/2111	LEN=0030	015 "DIA CIRC CONCR	INSTALLED UNKN
	0010/1604	LEN=0080	048 "DIA CIRC METAL	INSTALLED UNKN
	0010/1250	LEN=0035	018 "DIA CIRC CONCR	INSTALLED UNKN
	0010/1081	LEN=0035	015 "DIA CIRC CONCR	INSTALLED UNKN
	0010/0887	LEN=0035	015 "DIA CIRC CONCR	INSTALLED UNKN
REBECCA DR (T664)	0010/0545			
	0010/0532	LEN=0040	018 "DIA CIRC CONCR	INSTALLED UNKN
000000 FT	000000 FT	2 0 64076 0 04 0409+90	FORBES FIVE POINTS RD (SR0819 SEG 0420/0940)	
FORBES FIVE POINTS RD (SR0819 SEG 0420/0940)	0010/0000		NC BEAVER RUN RD MFC BEGIN = D	
	0010/0000	LENGTH(AH 2251 BK 0000)		

EXTRACT DATE: 12/18/2023 ROADWAY MANAGEMENT SYSTEM PAGE NUMBER: 664
 PRINT DATE: 12/21/2023 SLD COUNTY/SR - ANNUAL PRINT COUNTY: WESTMORELAND
 DIR: B TOTAL LEN: .170 MI. DIST: 12-5 SR: 1056
 LEFT MUN: DERRY T RIGHT MUN: DERRY T

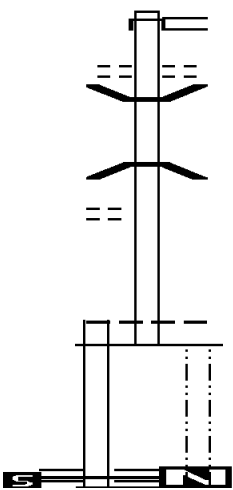
000895 FT

000730 FT
 INTER-AHD TRUMAN RD
 (T923)
 JUGHANDLE B RD
 0020/0730 (SR9428 SEG 0500/0290)
 LIVERMORE RD
 0020/0455 (T982)
 0020/0223 BMSSEN 64/1056/0020/0190
 0 0 00000 0 00 0000+00
 SPRUCE RUN
 0020/0190 BMSBG 64/1056/0020/0190
 000000 FT 0 0 00000 0 00 0000+00
 NC TRUMAN RD
 DERRY

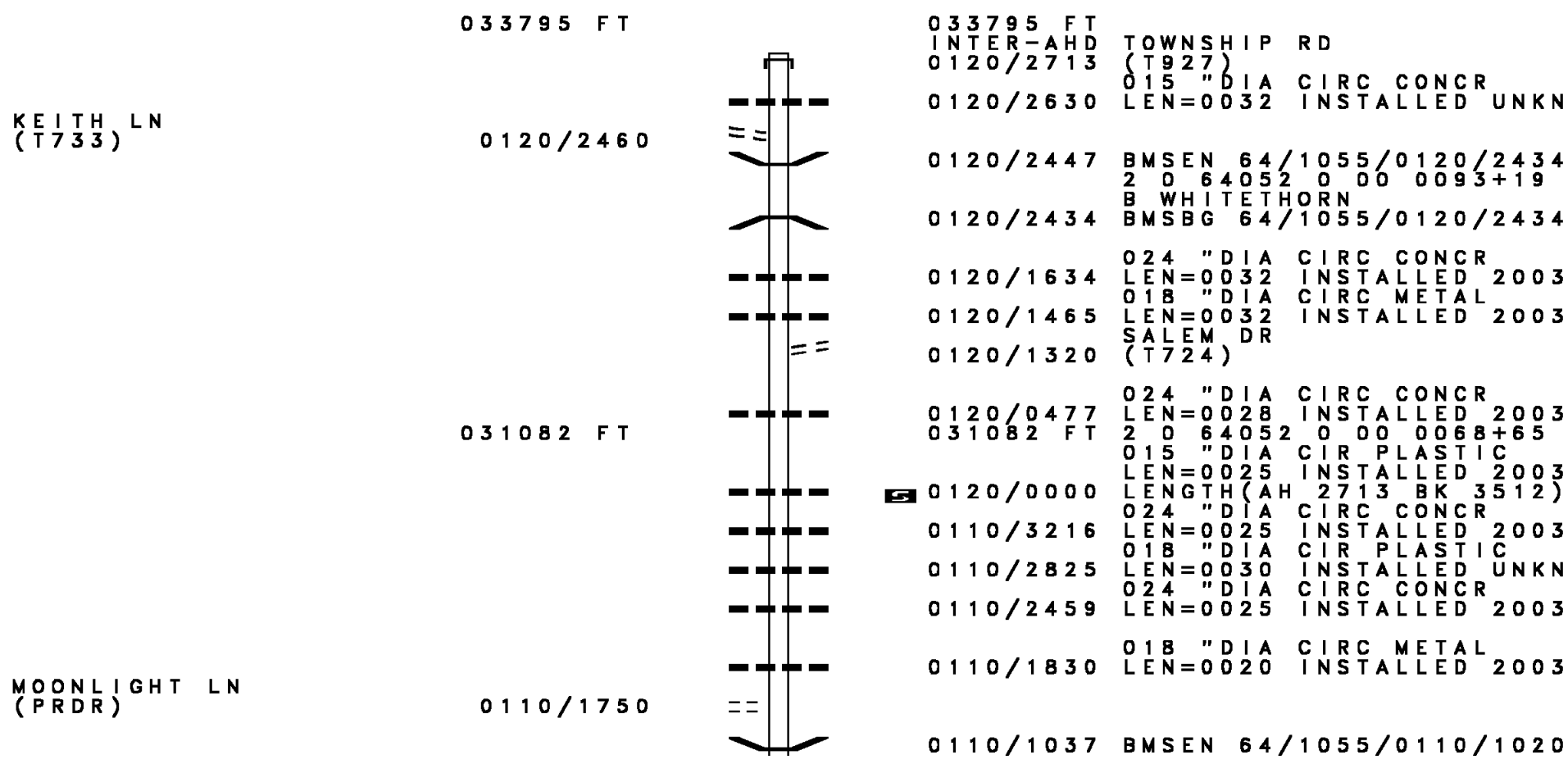
YELLETT'S LN
 (PRDR)

0020/0080
 000165 FT

0 0 00000 0 00 0000+00 000000 FT
 NC TRUMAN RD
 WILLIAM PENN HW
 (SRO022 SEG 0401/0770)
 MFC BEGIN = E
 LENGTH(AH 0165 BK 0000) 0011/0000



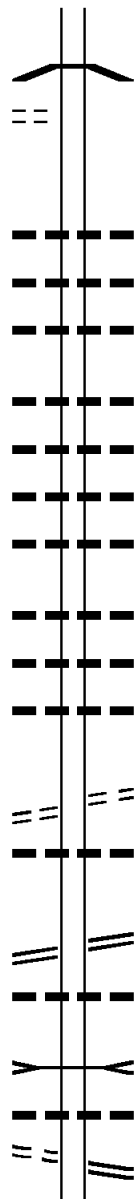
5 0020/0000 LTH AH 000730 BK 000165
 000000 FT
 7010/0000 LTH AH 000165 BK 000000



DIR: B TOTAL LEN: 6.401 MI. DIST: 12-5 SR: 1055
 LEFT MUN: SALEM T RIGHT MUN: SALEM T

DAVIS RD
(T635)

0110/0760
027570 FT



0110/1020	0 0 00000 0 00 0000+00
	BR. OF WHITETHORN CREEK
	BMSBG 64/1055/0110/1020
027570 FT	2 0 64052 0 00 0033+70
0110/0000	018 "DIA CIRC METAL
	LEN=0025 INSTALLED 2003
	LENGTH(AH 3512 BK 3378)
0100/2932	018 "DIA CIRC CONCR
	LEN=0025 INSTALLED 2003
0100/2848	024 "DIA CIRC CONCR
	LEN=0027 INSTALLED 2003
0100/2187	024 "DIA CIRC CONCR
	LEN=0030 INSTALLED 2003
0100/1847	018 "DIA CIR PLASTIC
	LEN=0030 INSTALLED 2003
0100/1550	018 "DIA CIRC METAL
	LEN=0030 INSTALLED UNKN
0100/1440	018 "DIA CIRC METAL
	LEN=0026 INSTALLED 2003
0100/0825	015 "DIA CIR PLASTIC
	LEN=0030 INSTALLED 2003
0100/0508	024 "DIA CIRC ALUMIN
	LEN=0030 INSTALLED 2003
024192 FT	036 "DIA CIR PLASTIC
	LEN=0040 INSTALLED 2003
0100/0246	2 0 64052 0 00 0000+00
024192 FT	OLD WILLIAM PENN HW
0100/0000	(T656)
	LENGTH(AH 3378 BK 2502)
0090/2435	001 "DIA CIRC CONCR
	LEN=0050 INSTALLED 2003
	WILLIAM PENN HW
	(SR0022 SEG 0261/0000)
	(SR0022 SEG 0260/0000)
0090/2185	NC WH
	ITETHORN RD
0090/2036	018 "DIA CIRC CONCR
	LEN=0100 INSTALLED 2003
	B WHITETHORN
	STRUCTURE LENGTH 14 FT
0090/1716	BMSID 64/1055/0090/1716
	024 "DIA CIRC CONCR
0090/1568	LEN=0060 INSTALLED 2003
	KEMP RD
0090/1165	(SR1022 SEG 0010/0000)
	015 "DIA CIRC METAL

OLD WILLIAM PENN HW
(T656)

WILLIAM PENN HW
(SR0022 SEG 0260/0000)
(SR0022 SEG 0261/0000)

SEARS DR
(T682)

EXTRACT DATE: 12/18/2023
PRINT DATE: 12/21/2023

ROADWAY MANAGEMENT SYSTEM
SLD COUNTY/SR - ANNUAL PRINT

PAGE NUMBER: 661
COUNTY: WESTMORELAND

DIR: B TOTAL LEN: 6.401 MI.
LEFT MUN: SALEM T

DIST: 12-5 SR: 1055
RIGHT MUN: SALEM T

Stationing	Length	Notes	Stationing	Length	Notes
			0090/1125	LEN=0040	INSTALLED 2003
021690 FT			021690 FT	2 0 6 4054 0 00 0216+77	
			0090/0000	LEN=0080	INSTALLED 2003
			0080/2927	LEN=0040	INSTALLED 2003
			0080/2674	LEN=0035	INSTALLED 2003
			0080/2264	LEN=0050	INSTALLED 2003
			0080/1557	LEN=0050	INSTALLED 2003
			0080/1093	LEN=0030	INSTALLED 2003
2 0 6 4054 0 00 0185+76	018568 FT		018568 FT		
QUARRY RD			0080/0000	LENGTH(AH 3122 BK 2855)	
(T950)				B WHITETHORN	
			0070/2430	STRUCTURE LENGTH 18 FT	
			0070/1929	BMSID 64/1055/0070/2430	
			0070/1775	LEN=0030	INSTALLED 2003
			0070/1667	HILLVIEW DR	
			0070/0928	LEN=0040	INSTALLED 2003
			0070/0596	LEN=0030	INSTALLED 2003
015713 FT			0070/0385	LEN=0041	INSTALLED 2003
			015713 FT	2 0 6 4054 0 00 0158+74	
			0070/0000	LEN=0036	INSTALLED 2003
				LENGTH(AH 2855 BK 2610)	
			0060/2010	TUCKER RD	
			0060/2003	(T622)	
			0060/1840	LEN=0040	INSTALLED 2003
				LEN=0030	INSTALLED 2003

DIR: B TOTAL LEN: 6.401 MI. DIST: 12-5 SR: 1055
 LEFT MUN: SALEM T RIGHT MUN: SALEM T

ORRS RD
 (T623)

0060/1415



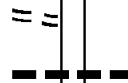
0060/1330 036 " DIA CIRC CONCR
 LEN=0050 INSTALLED 2003
 0060/0924 BMSSEN 64/1055/0060/0905
 0 0 00000 0 00 0000+00
 WHITETHORN C
 0060/0905 BMSBG 64/1055/0060/0905

013103 FT

0060/0243 018 " DIA CIR PLASTIC
 LEN=0036 INSTALLED 2003
 013103 FT 2 0 64054 0 00 0132+64
 0060/0000 LENGTH(AH 2610 BK 3260)

JANE LN
 (PRDR)

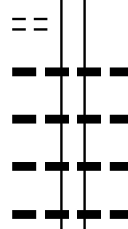
0050/2535



0050/2380 018 " DIA CIRC CONCR
 LEN=0030 INSTALLED 2003

BUZZ LN
 (PRDR)

0050/2090



0050/1999 024 " DIA CIRC CONCR
 LEN=0030 INSTALLED 2003
 0050/1667 024 " DIA CIR PLASTIC
 LEN=0036 INSTALLED 2003
 0050/1348 018 " DIA CIR PLASTIC
 LEN=0030 INSTALLED 2003
 0050/0925 018 " DIA CIR PLASTIC
 LEN=0036 INSTALLED 2003

009843 FT

009843 FT 2 0 64054 0 00 0100+04
 018 " DIA CIR PLASTIC
 LEN=0032 INSTALLED 2003
 0050/0000 LENGTH(AH 3260 BK 2768)



0040/1786 015 " DIA CIR PLASTIC
 LEN=0032 INSTALLED 2003
 0040/1398 018 " DIA CIRC CONCR
 LEN=0030 INSTALLED 2003
 HELEN DR
 (T741)
 0040/1355 018 " DIA CIRC CONCR
 LEN=0035 INSTALLED 2003
 0040/1171 048 " H 36 " W CON BOX CUL
 0040/0947 LEN=0030 INSTALLED 2003

007075 FT

007075 FT 2 0 64054 0 00 0070+87
 018 " DIA CIR PLASTIC

DIR: B TOTAL LEN: 6.401 MI. DIST: 12-5 SR: 1055
 LEFT MUN: SALEM T RIGHT MUN: SALEM T

TOTTERIDGE DR
(PRDR)

0030/1905

0040/0000 LEN=0028 INSTALLED 2003
 LENGTH(AH 2768 BK 2468)
 018 " DIA CIR PLASTIC
 0030/1960 LEN=0036 INSTALLED 2003

FIRE STATION RD
(T666)

0030/0115

0030/1315 CHIPPERFIELD WY
(PRDR)
 018 " DIA CIRC CONCR
 0030/0895 LEN=0030 INSTALLED UNKN
 024 " DIA CIRC OTHER
 0030/0552 LEN=0032 INSTALLED 2003

004607 FT

0030/0031 BMS 64/1055/0030/0000
 SALEM
 HEMPFIELD T
 2 0 64054 0 00 0046+19
 CRABTREE CK
 BMSBG 64/1055/0030/0000

0030/0000 LEN=0040 INSTALLED 2003
 LENGTH(AH 2468 BK 2577)
 FRONT ST
 (TWP)

002030 FT

0020/2315 018 " DIA CIR PLASTIC
 0020/2209 LEN=0040 INSTALLED 2003
 024 " DIA CAST IRON
 0020/1841 LEN=0030 INSTALLED 2003
 018 " DIA CIRC METAL
 0020/1332 LEN=0050 INSTALLED 2003

002030 FT 2 0 64054 0 00 0020+27
 FORBES TRAIL RD
 (TWP)
 0020/0000 LEN=0030 INSTALLED 2003
 LENGTH(AH 2577 BK 2030)

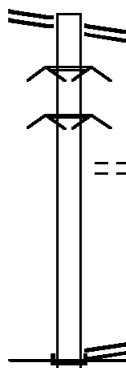
000000 FT

000000 FT 2 0 64054 0 00 0000+00
 VILLAGE: HANNASTOWN
 NC HA ANNASTOWN RD
 CRABTREE RD
 (SRO119 SEG 0410/0000)
 INTER-BK MARTIN RD
 (TB48)
 MFC BEGIN = E
 0010/0000 LEN=0030 INSTALLED 2003
 LENGTH(AH 2030 BK 0000)

EXTRACT DATE: 12/18/2023 ROADWAY MANAGEMENT SYSTEM PAGE NUMBER: 658
 PRINT DATE: 12/21/2023 SLD COUNTY/SR - ANNUAL PRINT COUNTY: WESTMORELAND
 DIR: B TOTAL LEN: .097 MI. DIST: 12-5 SR: 1054
 LEFT MUN: LIGONIER T RIGHT MUN: LIGONIER T

LINCOLN HW 000510 FT
 (SR0030 SEG 0691/0740) 0010/0510

000000 FT

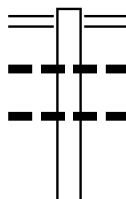


000510 FT LINCOLN HW
 0010/0510 (SR0030 SEG 0691/0740)
 BARRICADE ROAD CLOSED
 0010/0385 ROAD CLOSED BACK
 BARRICADE ROAD CLOSED
 0010/0380 ROAD CLOSED AHEAD
 FOR SR 0030 AND 1054
 0010/0320 (CONN)
 000000 FT 2 0 00119 2 00 0071+30
 MAIN ST
 (SR1046 SEG 0020/2860)
 NC MA IN ST
 INTER-BK MAIN ST
 (SR1046 SEG 0020/2860)
 MFC BEGIN = E
 0010/0000 LENGTH(AH 0510 BK 0000)

EXTRACT DATE: 12/18/2023 ROADWAY MANAGEMENT SYSTEM PAGE NUMBER: 657
PRINT DATE: 12/21/2023 SLD COUNTY/SR - ANNUAL PRINT COUNTY: WESTMORELAND

DIR: B TOTAL LEN: 3.017 MI. DIST: 12-5 SR: 1053
LEFT MUN: HEMPFIELD T RIGHT MUN: HEMPFIELD T

015928 FT



015928 FT CRABTREE RD
0050/3195 (SR0119 SEG 0420/0000)
015 " DIA CIR PLASTIC
0050/3180 LEN=0070 INSTALLED 2000
018 " DIA CIR PLASTIC
0050/2833 LEN=0030 INSTALLED UNKN

024 " DIA CIR PLASTIC

DIR: B TOTAL LEN: 3.017 MI. DIST: 12-5 SR: 1053
 LEFT MUN: HEMPFIELD T RIGHT MUN: HEMPFIELD T

Stationing	Description	Material	Length	Installed
		0050/1847	LEN=0040	INSTALLED 2000
012733 FT		012733 FT	2 0 64135 0 00 0126+92	
		018 "DIA CIR PLASTIC	LEN=0030	INSTALLED UNKN
		0050/0000	LENGTH(AH 3195 BK 2210)	
		0040/1138	018 "DIA CIR PLASTIC	LEN=0050 INSTALLED 2000
		0040/0243	036 "DIA CIR PLASTIC	LEN=0100 INSTALLED 1998
010523 FT		0040/0050	015 "DIA CIR PLASTIC	LEN=0050 INSTALLED 2000
		010523 FT	2 0 64135 0 00 0104+82	
		LUXOR RD	(SR1028 SEG 0050/0000)	
		NC CA MEO LN	LUXOR RD	(SR1028 SEG 0050/0000)
010523 FT		INTER-BK	LTH AH 002210 BK 000798	
		0040/0000	010523 FT	
		7036/0000	LTH AH 000798 BK 003505	
		INTER-AHD	LUXOR RD	(SR1028 SEG 0040/2020)
		0030/3505		
		0030/3505		
		0030/2610	MCWILLIAMS RD	(T827)
		0030/2416	018 "DIA CIRC METAL	LEN=0040 INSTALLED UNKN
		0030/1167	018 "DIA CIRC METAL	LEN=0040 INSTALLED UNKN
		0030/0952	018 "DIA CIR PLASTIC	LEN=0035 INSTALLED UNKN
		0030/0242	018 "DIA CIR PLASTIC	LEN=0030 INSTALLED UNKN
007018 FT		007018 FT	2 0 64135 0 00 0069+69	
		0030/0000	LENGTH(AH 3505 BK 3629)	

LUXOR RD
 (SR1028 SEG 0040/2020) 0030/3505
 GEORGES STATION RD
 (SR1153 SEG 0010/0000) 0030/3165

KEYSTONE INDUSTRIAL LN
 (PRDR) 0030/1240

EXTRACT DATE: 12/18/2023
PRINT DATE: 12/21/2023

ROADWAY MANAGEMENT SYSTEM
SLD COUNTY/SR - ANNUAL PRINT

PAGE NUMBER: 655
COUNTY: WESTMORELAND

DIR: B TOTAL LEN: 3.017 MI.
LEFT MUN: HEMPFIELD T

DIST: 12-5 SR: 1053
RIGHT MUN: HEMPFIELD T

2 0 64135 0 00 0033+07 003389 FT
INDUSTRIAL PARK RD
(TWP) 0020/0000

TWIN RUN RD
(T981) 0010/1960

000000 FT

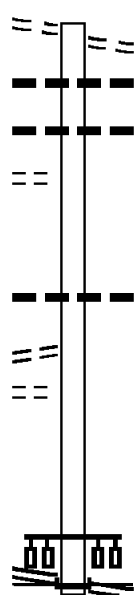
==	0020/2935	STREETPARK LOOP DR
==	0020/2690	(PARK)
		BMSSEN 64/1053/0020/2610
		0 0 00000 0 00 0000+00
		NORFOLK SOUTHERN RAI RR
	0020/2610	BMSBG 64/1053/0020/2610
		030 " DIA CIRC CONCR
---	0020/2560	LEN=0100 INSTALLED 2001
---		018 " DIA CIRC METAL
---	0020/2555	LEN=0040 INSTALLED UNKN
==	0020/1170	DONOHOE RD
==		(SR1026 SEG 0030/0000)
---	0020/1127	015 " DIA CIR PLASTIC
---		LEN=0050 INSTALLED UNKN
---		018 " DIA CIRC METAL
---	0020/0464	LEN=0030 INSTALLED UNKN
---		018 " DIA CIRC METAL
---	0020/0143	LEN=0040 INSTALLED UNKN
---		018 " DIA CIRC CONCR
---	0020/0063	LEN=0035 INSTALLED UNKN
---	003389 FT	
==	0020/0000	LENGTH(AH 3629 BK 3389)
---	0010/2366	018 " DIA CIRC METAL
---		LEN=0035 INSTALLED UNKN
==		
---	0010/1358	018 " DIA CIR PLASTIC
---		LEN=0040 INSTALLED UNKN
---	0010/0866	018 " DIA CIRC METAL
---		LEN=0040 INSTALLED UNKN
---	0010/0485	018 " DIA CIR PLASTIC
---		LEN=0060 INSTALLED UNKN
	000000 FT	2 0 64135 0 00 0000+00
		NC GEORGES STATION RD
		LINCOLN HW
		(SR0030 SEG 0370/1468)
		(SR0030 SEG 0371/1494)
	INTER-BK	SLATE RUN RD
		(SR2013 SEG 0050/1035)
		MFC BEGIN = D
---	0010/0000	LENGTH(AH 3389 BK 0000)

SYLVAN AV
 (BORO) 002034 FT
 0010/2034

HAMILTON AV
 (TWP) 0010/1620

LATROBE DERRY RD
 (T638) 0010/0295
 MARIANNE DR
 (TWP) 0010/0185

0 0 00000 0 00 0000+00 000000 FT
 INDUSTRIAL BL
 (SR1020 SEG 0010/0000) 0010/0000

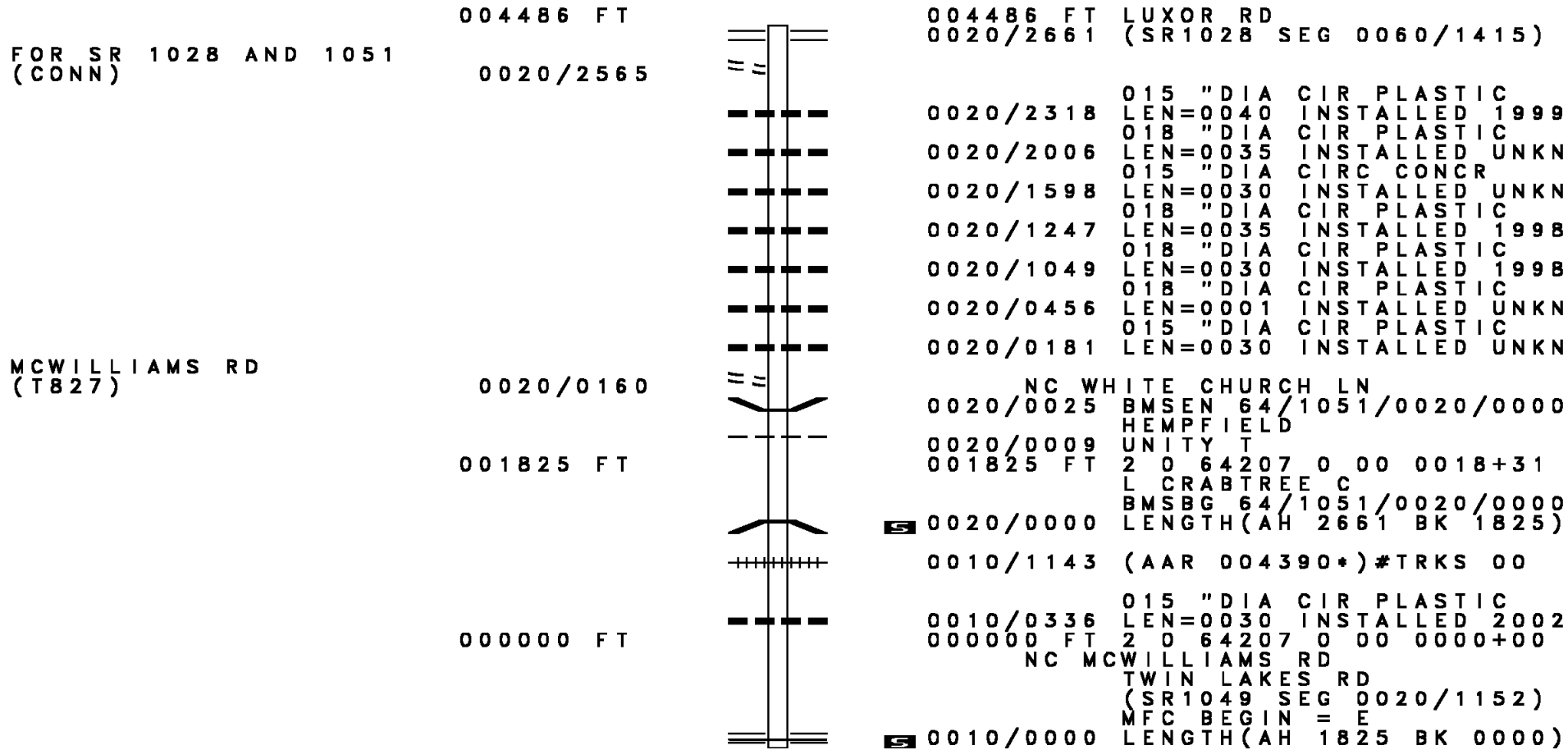


002034 FT SYLVAN AV
 0010/2034 (BORO)
 0010/1890 018 " DIA CIRC CONCR
 LEN=0020 INSTALLED UNKN
 0010/1825 018 " DIA CIRC CONCR
 LEN=0040 INSTALLED UNKN

0010/0390 048"H 72"W CONC STRUCT
 LEN=0040 INSTALLED UNKN

NC LATROBE NEW ALEXANDRIA RD
 LATROBE DERRY RD
 (SR0981 SEG 0690/0000)
 LATROBE NEW ALEXANDRIA
 (SR0981 SEG 0690/0000)
 MFC BEGIN = D
 INTER-BK 000000 FT
 0010/0000 LENGTH(AH 2034 BK 0000)

DIR: B TOTAL LEN: .850 MI. DIST: 12-5 SR: 1051
 LEFT MUN: HEMPFIELD T RIGHT MUN: HEMPFIELD T



FOR SR 1028 AND 1051
 (CONN)

MCWILLIAMS RD
 (T827)

004486 FT
 0020/2565

0020/0160

001825 FT

000000 FT

004486 FT LUXOR RD
 0020/2661 (SR1028 SEG 0060/1415)

015 " DIA CIR PLASTIC
 LEN=0040 INSTALLED 1999
 018 " DIA CIR PLASTIC
 0020/2006 LEN=0035 INSTALLED UNKN
 015 " DIA CIRC CONCR
 0020/1598 LEN=0030 INSTALLED UNKN
 018 " DIA CIR PLASTIC
 0020/1247 LEN=0035 INSTALLED 1998
 018 " DIA CIR PLASTIC
 0020/1049 LEN=0030 INSTALLED 1998
 018 " DIA CIR PLASTIC
 0020/0456 LEN=0001 INSTALLED UNKN
 015 " DIA CIR PLASTIC
 0020/0181 LEN=0030 INSTALLED UNKN

NC WHITE CHURCH LN
 0020/0025 BMSSEN 64/1051/0020/0000
 HEMPFIELD
 0020/0009 UNITY T
 001825 FT 2 0 64207 0 00 0018+31
 L CRABTREE C
 0020/0000 BMSBG 64/1051/0020/0000
 LENGTH(AH 2661 BK 1825)

0010/1143 (AAR 004390*)#TRKS 00

015 " DIA CIR PLASTIC
 0010/0336 LEN=0030 INSTALLED 2002
 000000 FT 2 0 64207 0 00 0000+00

NC MCWILLIAMS RD
 TWIN LAKES RD
 (SR1049 SEG 0020/1152)
 MFC BEGIN = E
 0010/0000 LENGTH(AH 1825 BK 0000)

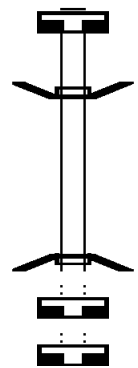
EXTRACT DATE: 12/18/2023 ROADWAY MANAGEMENT SYSTEM PAGE NUMBER: 652
 PRINT DATE: 12/21/2023 SLD COUNTY/SR - ANNUAL PRINT COUNTY: WESTMORELAND
 DIR: B TOTAL LEN: .031 MI. DIST: 12-5 SR: 1050
 LEFT MUN: LOYALHANNA T RIGHT MUN: LOYALHANNA T

000162 FT

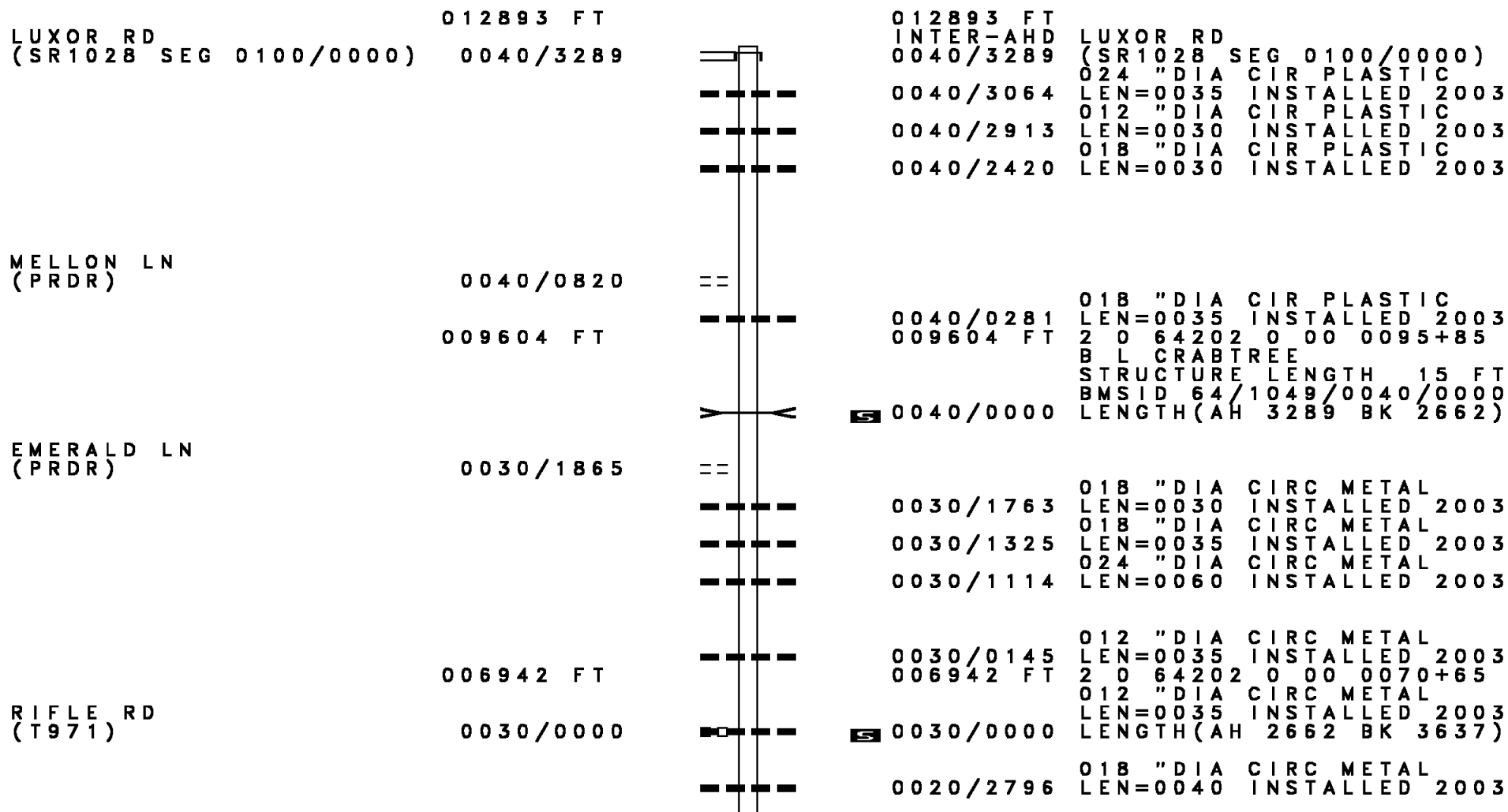
000000 FT

000000 FT

000000 FT








000162 FT
 7040/0000 LENGTH(AH 5058 BK 0162)
 BMSBN 64/1050/0030/0000
 INTER-AHD (TBK) LOYALHANNA DAM RD
 0030/0162 (T910)
 000000 FT 2 0 64 185 0 00 0108+28
 NC LOYALHANNA DAM RD
 INTER-BK (TBK) LOYALHANNA DAM RD
 (T910)
 LOYALHANNA C
 BMSBG 64/1050/0030/0000
 0030/0000 LENGTH(AH 0162 BK 5149)
 000000 FT
 7020/0000 LENGTH(AH 5149 BK 5574)
 000000 FT
 7010/0000 LENGTH(AH 5574 BK 0000)

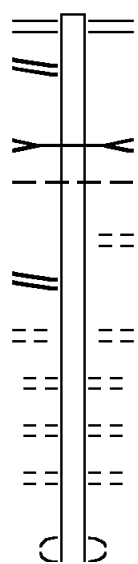


DIR: B TOTAL LEN: 2.442 MI. DIST: 12-5 SR: 1049
 LEFT MUN: UNITY T RIGHT MUN: UNITY T

Location / Segment	Segment ID	Length (FT)	Material / Notes
	0020/2107		024 " DIA CIR PLASTIC LEN=0140 INSTALLED 2003
	0020/1717		018 " DIA CIR PLASTIC LEN=0035 INSTALLED 2003
	0020/1685		ALEXANDER RD (T829) 018 " DIA CIRC METAL
	0020/1653		LEN=0030 INSTALLED 2003
	0020/1435		036 " DIA CIR PLASTIC LEN=0050 INSTALLED 2003
MCWILLIAMS RD (SR1051 SEG 0010/0000)	0020/1152		
PARKING LOT F DR (PARK)	0020/0405	003305 FT	
	0020/0011	003305 FT	BMS EN 64/1049/0020/0000 2 0 64202 0 00 0032+85 VILLAGE: MCCLARRAN B L CRABTREE BMSBG 64/1049/0020/0000 LENGTH(AH 3637 BK 3305)
TWIN LAKES PARK RD (TWP)	0010/2995		
	0010/2950		JOYCE LN (PRDR)
	0010/2755		PARKING LOT A DR (TWP)
	0010/2716		B L CRABTREE STRUCTURE LENGTH 12 FT BMSID 64/1049/0010/2716
PARKING LOT B DR (TWP)	0010/1760		
PARKING LOT D DR (TWP)	0010/1460		
	0010/0538		018 " DIA CIRC METAL LEN=0040 INSTALLED 2003
	0010/0133	000000 FT	CONSOLIDATED RAIL CORPO OVERPASS IS RR X-ING 015 " DIA CIR PLASTIC LEN=0055 INSTALLED 2003 2 0 64202 0 00 0000+00 NC TW IN LAKES RD DONAHUE RD (SR1026 SEG 0040/0940) MFC BEGIN = E
	0010/0000		LENGTH(AH 3305 BK 0000)

EXTRACT DATE: 12/18/2023 ROADWAY MANAGEMENT SYSTEM PAGE NUMBER: 649
 PRINT DATE: 12/21/2023 SLD COUNTY/SR - ANNUAL PRINT COUNTY: WESTMORELAND
 DIR: B TOTAL LEN: .000 MI. DIST: 12-5 SR: 1047
 LEFT MUN: LIGONIER T RIGHT MUN: LIGONIER T

000000 FT		000000 FT	
000000 FT		7030/0000	LENGTH(AH 1221 BK 2209)
000000 FT		000000 FT	
000000 FT		7020/0000	LENGTH(AH 2209 BK 1702)
000000 FT		000000 FT	
		7012/0000	LENGTH(AH 1702 BK 1537)
		000000 FT	
		7010/0000	LENGTH(AH 1537 BK 0000)

	007015 FT		007015 FT	LINCOLN HW
			0020/3030	(SR0030 SEG 0691/0310)
MAIN ST				(SR0030 SEG 0690/0300)
(SR1054 SEG 0010/0000)	0020/2860			B LOYALHANNA
				STRUCTURE LENGTH 12 FT
			0020/2560	BMSID 64/1046/0020/2560
			0020/2417	LIGONIER
			0020/1955	LIGONIER B
OLD RT 30 RD				CHERRY ST
(SR1010 SEG 0010/0000)	0020/1505			(TWP)
NAUGLE ST				
(BORO)	0020/1320		0020/1320	LOYALHANNA ST
				(BORO)
				GRAHAM ST
				(BORO)
				CYPRESS ST
				(BORO)
				ST CLAIR ST
				(BORO)
				LIGONIER - MARKET ST
				(BORO)
				MARKET ST
2 0 00119 2 00 0041+00	003985 FT		003985 FT	INTER-BK

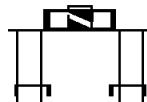
DIR: B TOTAL LEN: 1.329 MI. DIST: 12-5 SR: 1046
 LEFT MUN: LIGONIER B RIGHT MUN: LIGONIER B

Stationing / Description	Stationing / Description	Stationing / Description	Stationing / Description
MARKET ST (SR0711 SEG 0240/0170) 0020/0000 003985 FT		0020/0000 003985 FT 7018/0000 INTER-AHD	(SR0711 SEG 0240/0170) LTH AH 003030 BK 000345 LTH AH 000345 BK 001940 MARKET ST (SR0711 SEG 0241/0165) LIGONIER - MARKET ST
MARKET ST (SR0711 SEG 0241/0165) 0014/1940		0014/1940	(BORO)
	==	0014/1640	FAIRFIELD ST (BORO)
	==	0014/1440	FRANKS ST (BORO)
	==	0014/1235	DICE AL (BORO)
	==	0014/0915	GRANT ST (BORO)
COLLEGE AL (BORO) 0014/0650	==		
	==	0014/0615	HADLEY ST (BORO)
002045 FT		002045 FT	2 0 00119 2 00 0000+00 WALNUT ST (BORO)
	==	0014/0000	LENGTH (AH 1940 BK 2045)
INDIAN ST (BORO) 0010/1775	==		
MILL CREEK ST (BORO) 0010/1485	==		
	==	0010/1400	KELLY ST (BORO)
	==	0010/1060	LIGONIER
	==	0010/0903	LIGONIER T BMSSEN 64/1046/0010/0846 2 0 00119 2 00 0005+91 MILL CREEK
	==	0010/0846	BMSBG 64/1046/0010/0846
SPRINGER RD (SR1021 SEG 0010/0000) 0010/0820 OLD LINCOLN HW (T950) 0010/0480			
LINCOLN HW (SR0030 SEG 0661/1327) 0010/0272 000000 FT		0010/0272 000000 FT	LINCOLN HW (SR0030 SEG 0661/1327) 2 0 00119 2 00 0000+00 LINCOLN HW (SR0030 SEG 0660/0571)
LINCOLN HW (SR0030 SEG 0660/0571) 0010/0000			NC MA IN ST MFC BEGIN = E LENGTH (AH 2045 BK 0000)

EXTRACT DATE: 12/18/2023 ROADWAY MANAGEMENT SYSTEM PAGE NUMBER: 646
PRINT DATE: 12/21/2023 SLD COUNTY/SR - ANNUAL PRINT COUNTY: WESTMORELAND
DIR: B TOTAL LEN: 1.079 MI. DIST: 12-5 SR: 1045
LEFT MUN: UNITY T RIGHT MUN: UNITY T

MONASTARY DR
(T898)
MONASTARY DR

005695 FT
INTER-AHD



005695 FT
7030/0000
INTER-AHD

LTH AH 000100 BK 000125
MONASTARY DR
(T898)
MONASTARY DR

EXTRACT DATE: 12/18/2023
PRINT DATE: 12/21/2023

ROADWAY MANAGEMENT SYSTEM
SLD COUNTY/SR - ANNUAL PRINT

PAGE NUMBER: 645
COUNTY: WESTMORELAND

DIR: B TOTAL LEN: 1.079 MI.
LEFT MUN: UNITY T

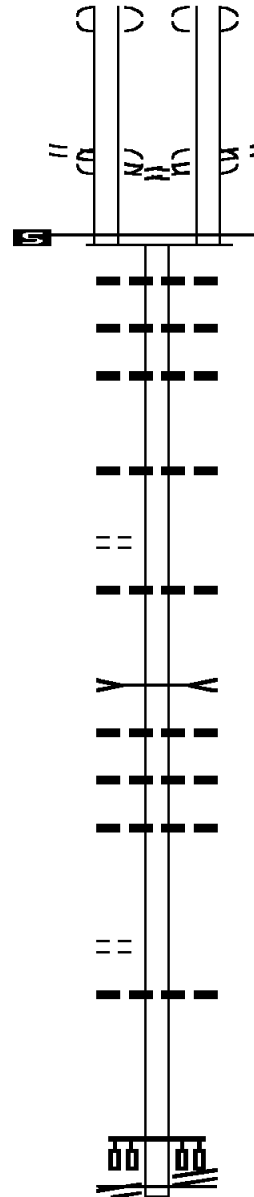
DIST: 12-5 SR: 1045
RIGHT MUN: UNITY T

(T898)
BEATTY CO RD
(CNTY)
UNITY - ST VINCENT DR
(CNTY)
FOR SR 1045S TO 1045N
(CONN)
0 0 00000 0 00 0000+00 005570 FT
MFC BEGIN = D
LENGTH(AH 0125 BK 2140) 0027/0000

0 0 00000 0 00 0000+00 003430 FT
ST VINCIENT DR
(PRDR)
0022/0000

BROUWERS DR
(T669)
000965 FT
0010/0880
000000 FT

LINCOLN HW
(SR0030 SEG 0470/0000)
(SR0030 SEG 0471/0000) 0010/0000



0026/0125 (T898)
BEATTY CO RD
(CNTY)
UNITY - ST VINCENT DR
(CNTY)
FOR SR 1045S TO 1045N
(CONN)
0 0 00000 0 00 0000+00
MFC BEGIN = D
LENGTH(AH 0125 BK 2140) 0026/0000
0022/1860
0022/1710
0022/1520
0022/0475
003430 FT
S 0022/0000
0012/2250
0012/1400
0012/1245
0012/1055
0012/0800
000965 FT
S 0012/0000
0010/0360
000000 FT
S 0010/0000
0026/0070 005570 FT
0026/0000
0022/1860
0022/1710
0022/1520
018 "DIA CIRC CONCR
LEN=0040 INSTALLED UNKN
018 "DIA CIRC CONCR
LEN=0040 INSTALLED UNKN
018 "DIA CIRC CONCR
LEN=0040 INSTALLED UNKN
018 "DIA CIR PLASTIC
LEN=0070 INSTALLED UNKN
LENGTH(AH 2140 BK 2465)
030 "DIA CIRC CONCR
LEN=0025 INSTALLED UNKN
MONASTERY RUN
STRUCTURE LENGTH 37 FT
BMSID 64/1045/0012/1400
015 "DIA CIRC CONCR
LEN=0030 INSTALLED UNKN
015 "DIA CIRC CONCR
LEN=0060 INSTALLED UNKN
036 "DIA CIRC CONCR
LEN=0060 INSTALLED UNKN
0 0 00000 0 00 0000+00
LENGTH(AH 2465 BK 0965)
048 "DIA CIRC CONCR
LEN=0045 INSTALLED UNKN
2 0 64149 0 00 0000+00
LINCOLN HW
(SR0030 SEG 0471/0000)
(SR0030 SEG 0470/0000)
NC ST VINCIENT DR
MFC BEGIN = D
LENGTH(AH 0965 BK 0000)

DIR: B TOTAL LEN: 1.421 MI. DIST: 12-5 SR: 1044
 LEFT MUN: DERRY T RIGHT MUN: DERRY T

TALL TIMBER LN
 (PRDR)

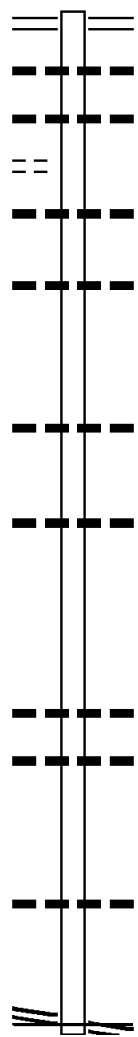
007505 FT

0020/2860

004025 FT

002345 FT

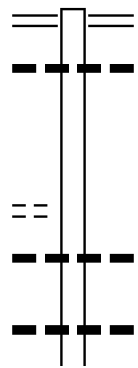
2 0 64039 0 00 0347+35 000000 FT
 STATE PARK RD
 (SR1033 SEG 0030/0000) 0010/0000



007505 FT STRAWCUTTER RD
 0020/3480 (SR1031 SEG 0090/0000)
 015 " DIA CIR PLASTIC
 0020/3462 LEN=0040 INSTALLED 2003
 018 " DIA CIRC METAL
 0020/3007 LEN=0030 INSTALLED 2003
 015 " DIA CIRC METAL
 0020/2836 LEN=0030 INSTALLED 2003
 015 " DIA CIRC METAL
 0020/2159 LEN=0030 INSTALLED 2003
 030 " DIA CIRC METAL
 0020/0375 LEN=0030 INSTALLED 2003
 004025 FT 2 0 64039 0 00 0307+10
 018 " DIA CIRC METAL
 LEN=0030 INSTALLED 2003
 0020/0000 LENGTH(AH 3480 BK 1680)
 002345 FT 2 0 64039 0 00 0330+55
 015 " DIA CIRC CONCR
 LEN=0040 INSTALLED 2003
 0014/0000 LENGTH(AH 1680 BK 2345)
 015 " DIA CIRC CONCR
 0010/1757 LEN=0040 INSTALLED 2003
 015 " DIA CIR PLASTIC
 0010/0049 LEN=0030 INSTALLED 2003
 NC MT CARMEL RD
 STATE PARK RD
 000000 FT (SR1033 SEG 0030/0000)
 MFC BEGIN = E
 0010/0000 LENGTH(AH 2345 BK 0000)

EXTRACT DATE: 12/18/2023 ROADWAY MANAGEMENT SYSTEM PAGE NUMBER: 643
 PRINT DATE: 12/21/2023 SLD COUNTY/SR - ANNUAL PRINT COUNTY: WESTMORELAND
 DIR: B TOTAL LEN: 3.038 MI. DIST: 12-5 SR: 1043
 LEFT MUN: DERRY T RIGHT MUN: DERRY T

016042 FT



016042 FT BLAIRSVILLE RD
 0050/3031 (SR1018 SEG 0130/2823)
 018 "DIA CIR PLASTIC
 0050/2508 LEN=0030 INSTALLED 2004

HILL TOP LN
 (PRDR)

0050/0875

0050/0819 030 "DIA CIRC METAL
 LEN=0030 INSTALLED 2004

013011 FT

0050/0040 018 "DIA CIRC METAL
 LEN=0030 INSTALLED 2004
 013011 FT 2 0 64285 0 00 0130+10

EXTRACT DATE: 12/18/2023
PRINT DATE: 12/21/2023

ROADWAY MANAGEMENT SYSTEM
SLD COUNTY/SR - ANNUAL PRINT

PAGE NUMBER: 642
COUNTY: WESTMORELAND

DIR: B TOTAL LEN: 3.038 MI.
LEFT MUN: DERRY T

DIST: 12-5 SR: 1043
RIGHT MUN: DERRY T

FOX DR
(TWP)

0040/3510

PANIZZI RD
(T650)

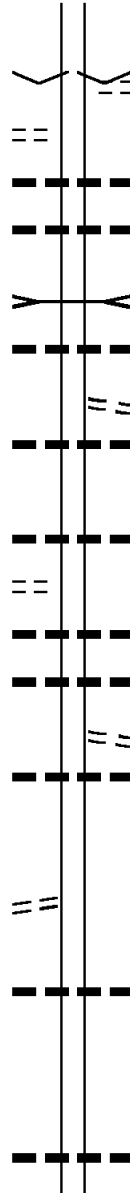
0040/1095

STEWART RD
(T676)

0030/2605

009466 FT

006066 FT



VILLAGE: NEW DERRY
MALONE RD
(T649)
LENGTH(AH 3031 BK 3545)

0050/0000

0040/3366 015 "DIA CIR PLASTIC
LEN=0035 INSTALLED 2006
036"H 00"W MULT PLSTIC

0040/3150 LEN=0040 INSTALLED 2004
UNION RUN
STRUCTURE LENGTH 8 FT

0040/3112 BMSID 64/1043/0040/3112
024 "DIA CIR PLASTIC

0040/3005 LEN=0030 INSTALLED 2004
RIOS LN
(PRDR)

0040/2914 024 "DIA CIR PLASTIC

0040/2386 LEN=0030 INSTALLED 2004

0040/1405 018 "DIA CIR PLASTIC
LEN=0030 INSTALLED 2004

0040/1094 018 "DIA CIR PLASTIC
LEN=0065 INSTALLED 2004
024 "DIA CIR PLASTIC

0040/0721 LEN=0040 INSTALLED 2007
GREENFIELD RD

0040/0595 (T651)
018 "DIA CIR PLASTIC

0040/0317 LEN=0040 INSTALLED 2004

009466 FT 2 0 64285 0 00 0094+81

0040/0000 LENGTH(AH 3545 BK 3400)

0030/1442 030 "DIA CIRC METAL
LEN=0040 INSTALLED 2004

006066 FT 2 0 64285 0 00 0060+60
036 "DIA CIRC METAL

0030/0000 LEN=0030 INSTALLED 2004
LENGTH(AH 3400 BK 3200)
012 "DIA CIR UNKNOWN

DIR: B TOTAL LEN: 3.038 MI. DIST: 12-5 SR: 1043
 LEFT MUN: DERRY T RIGHT MUN: DERRY T

STEWART RD
(T676)

0020/2095

0020/2995 LEN=0020 INSTALLED UNKN

==
 ==

0020/1830 ALEXANDRIA ST
(T930)

002866 FT

0020/0550 018 "DIA CIR PLASTIC
 LEN=0030 INSTALLED 2004
 002866 FT 2 0 64285 0 00 0028+60
 0020/0000 LENGTH(AH 3200 BK 2866)

USCHAK RD
(T664)

0010/1440

==

0010/1930 JENNIE LN
(PRDR)
 024 "DIA CIRC CONCR
 0010/1780 LEN=0040 INSTALLED UNKN
 018 "DIA CIRC CONCR
 0010/1590 LEN=0040 INSTALLED UNKN

STATION ST
(T914)
 BEST AV
(TWP)

0010/0780

==

0010/1370 024 "DIA CIRC CONCR
 LEN=0040 INSTALLED UNKN
 0010/1318 BMSSEN 64/1043/0010/1233
 0 0 00000 0 00 0000+00
 NORFOLK SOUTHERN RAI RR
 0010/1233 BMSBG 64/1043/0010/1233
 012"H 24"W ELLIP CONC
 0010/1210 LEN=0040 INSTALLED UNKN
 STATION ST
 0010/0795 (T914)

0010/0495

==

000000 FT

0010/0040 018 "DIA CIRC CONCR
 LEN=0040 INSTALLED UNKN
 000000 FT 2 0 64285 0 00 0003+00
 INDUSTRIAL BL
 (SR1020 SEG 0024/0000)

INDUSTRIAL BL
(SR1020 SEG 0024/0000)

0010/0000
 000000 FT

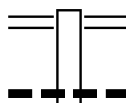
NC PA
 INTER-BK ANDORA RD
 (TBK) MAIN ST
 (TB45)

MFC BEGIN = E
 0010/0000 LENGTH(AH 2866 BK 0304)
 000000 FT
 7010/0000 LENGTH(AH 0304 BK 0000)

EXTRACT DATE: 12/18/2023 ROADWAY MANAGEMENT SYSTEM PAGE NUMBER: 640
PRINT DATE: 12/21/2023 SLD COUNTY/SR - ANNUAL PRINT COUNTY: WESTMORELAND

DIR: B TOTAL LEN: 1.163 MI. DIST: 12-5 SR: 1042
LEFT MUN: WASHINGTON T RIGHT MUN: WASHINGTON T

006142 FT



006142 FT FREEPORT RD
0030/1606 (SR0066 SEG 0270/1652)

0030/0988 024 " DIA CIRC METAL
LEN=0045 INSTALLED 2003

EXTRACT DATE: 12/18/2023
PRINT DATE: 12/21/2023

ROADWAY MANAGEMENT SYSTEM
SLD COUNTY/SR - ANNUAL PRINT

PAGE NUMBER: 639
COUNTY: WESTMORELAND

DIR: B TOTAL LEN: 1.163 MI.
LEFT MUN: WASHINGTON T

DIST: 12-5 SR: 1042
RIGHT MUN: WASHINGTON T

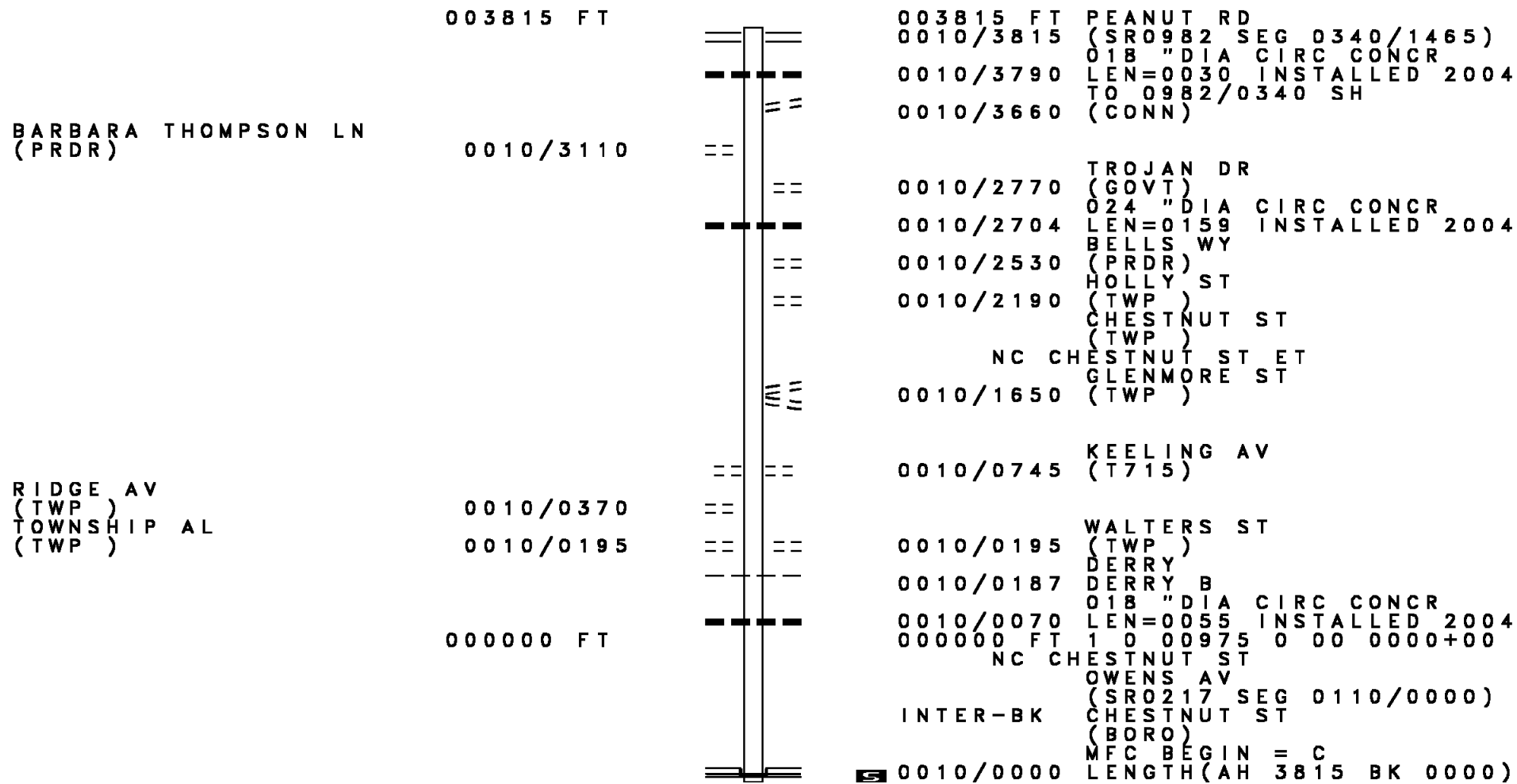
004536 FT

001980 FT

000000 FT

0030/0790	018 " DIA CIR PLASTIC LEN=0035 INSTALLED 2003
0030/0530	018 " DIA CIR PLASTIC LEN=0035 INSTALLED UNKN
0030/0265	018 " DIA CIR PLASTIC LEN=0060 INSTALLED 2003
0030/0105	FROM 0286/0140 SH (CONN)
004536 FT	1 0 00069 5 00 0000+00 SALTSBURG RD (SRO286 SEG 0140/0000) MFC BEGIN = D
0030/0000	LENGTH(AH 1606 BK 2556) 015 " DIA CIRC CONCR
0020/2468	LEN=0200 INSTALLED 2003 TO 0286/0140 SH
0020/2455	(CONN)
0020/2013	015 " DIA CIRC CONCR LEN=0040 INSTALLED 2003
0020/1222	015 " DIA CIRC CONCR LEN=0040 INSTALLED 2003
0020/1003	015 " DIA CIRC CONCR LEN=0040 INSTALLED 2003
0020/0522	018 " DIA CIRC METAL LEN=0055 INSTALLED 2003
001980 FT	1 0 00069 4 00 0014+88 018 " DIA CIRC CONCR
0020/0000	LEN=0400 INSTALLED 2003 LENGTH(AH 2556 BK 1980)
0010/1640	018 " DIA CIRC CONCR LEN=0040 INSTALLED 2003
0010/1235	018 " DIA CIRC CONCR LEN=0040 INSTALLED 2003
0010/0930	018 " DIA CIRC METAL LEN=0040 INSTALLED 2003
0010/0600	030 " DIA CIR PLASTIC LEN=0030 INSTALLED UNKN
0010/0480	TURACK RD (T951)
0010/0100	018 " DIA CIRC CONCR LEN=0080 INSTALLED 2003
000000 FT	1 0 00069 4 00 0000+00 NC MA MONT DR FREEPORT RD (SRO066 SEG 0260/0000) (T953)
INTER-BK	MFC BEGIN = E
0010/0000	LENGTH(AH 1980 BK 0000)

DIR: B TOTAL LEN: .723 MI. DIST: 12-5 SR: 1041
 LEFT MUN: DERRY T RIGHT MUN: DERRY T



003815 FT

BARBARA THOMPSON LN
(PRDR)

0010/3110

RIDGE AV
(TWP)
TOWNSHIP AL
(TWP)

0010/0370

0010/0195

000000 FT

003815 FT PEANUT RD
 0010/3815 (SR0982 SEG 0340/1465)
 018" DIA CIRC CONCR
 0010/3790 LEN=0030 INSTALLED 2004
 TO 0982/0340 SH
 0010/3660 (CONN)

0010/2770 TROJAN DR
 (GOVT)
 024" DIA CIRC CONCR
 0010/2704 LEN=0159 INSTALLED 2004
 BELLS WY
 (PRDR)
 0010/2530 HOLLY ST
 (TWP)
 0010/2190 CHESTNUT ST
 (TWP)
 NC CHESTNUT ST ET
 GLENMORE ST
 0010/1650 (TWP)

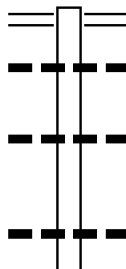
0010/0745 KEELING AV
(T715)

0010/0195 WALTERS ST
 (TWP)
 DERRY
 0010/0187 DERRY B
 018" DIA CIRC CONCR
 0010/0070 LEN=0055 INSTALLED 2004
 000000 FT 1 0 00975 0 00 0000+00
 NC CHESTNUT ST
 OWENS AV
 (SR0217 SEG 0110/0000)

INTER-BK CHESTNUT ST
 (BORO)
 MFC BEGIN = C
 0010/0000 LENGTH(AH 3815 BK 0000)

EXTRACT DATE: 12/18/2023 ROADWAY MANAGEMENT SYSTEM PAGE NUMBER: 637
 PRINT DATE: 12/21/2023 SLD COUNTY/SR - ANNUAL PRINT COUNTY: WESTMORELAND
 DIR: B TOTAL LEN: 1.667 MI. DIST: 12-5 SR: 1040
 LEFT MUN: BELL T RIGHT MUN: BELL T

008803 FT



008803 FT SUBSTATION RD
 0070/1724 (SR1038 SEG 0020/0000)
 018 " DIA CIRC METAL
 0070/1355 LEN=0025 INSTALLED 2004
 018 " DIA CIRC METAL
 0070/0595 LEN=0030 INSTALLED 2004
 007079 FT 2 0 64032 0 00 0066+97
 0070/0000 LENGTH(AH 1724 BK 1994)
 018 " DIA CIRC METAL
 0060/1994 LEN=0040 INSTALLED 2004

007079 FT

DIR: B TOTAL LEN: 1.667 MI. DIST: 12-5 SR: 1040
 LEFT MUN: BELL T RIGHT MUN: BELL T

Segment ID	Length (FT)	Material	Installation Date	Notes
0060/0924		018" DIA CIR PLASTIC	2004	
0060/0507		018" DIA CIR METAL	2004	
0060/0030		018" DIA CIR METAL	2004	
005085 FT	005085	20" DIA LANTZ RD	0000	0082+10
0060/0000		LENGTH(AH 1994 BK 2003)		
0050/1987		018" DIA CIR PLASTIC	2004	
0050/1368		018" DIA CIR PLASTIC	2004	
0050/1315		018" DIA CIR METAL	2004	
0050/0750		036" DIA CIR PLASTIC	2004	
0050/0513		018" DIA CIR METAL	2004	
NELSON RD (SR1065 SEG 0060/0000)	0050/0465	NELSON RD (SR1065 SEG 0060/0000)		
003082 FT	003082	018" DIA CIR METAL	2004	
0050/0300		20" DIA CIR CONCR	0020+15	
0050/0000		LENGTH(AH 2003 BK 2409)		
0040/1850		018" DIA CIR PLASTIC	2004	
0040/1263		018" DIA CIR METAL	2004	
000673 FT	000673	20" DIA CIR CONCR	0044+52	
0040/0000		LENGTH(AH 2409 BK 0673)		
0034/0165		024" DIA CIR CONCR	UNKN	
0034/0040		024" DIA CIR CONCR	UNKN	
000000 FT	000000	20" DIA CIR CONCR	0029+03	
TINTOWN RD (SR0981 SEG 1060/0000)	0034/0000	VILLAGE: TINSMILL NC LEARN RD TINTOWN RD (SR0981 SEG 1060/0000) MFC BEGIN = E		
0034/0000		LENGTH(AH 0673 BK 0000)		

EXTRACT DATE: 12/18/2023 ROADWAY MANAGEMENT SYSTEM PAGE NUMBER: 635
PRINT DATE: 12/21/2023 SLD COUNTY/SR - ANNUAL PRINT COUNTY: WESTMORELAND
DIR: B TOTAL LEN: 1.027 MI. DIST: 12-5 SR: 1039
LEFT MUN: DERRY T RIGHT MUN: DERRY T

PEANUT RD 005423 FT
(SR0982 SEG 0340/0000) 0020/2549



005423 FT PEANUT RD
0020/2549 (SR0982 SEG 0340/0000)
0020/2445 024 "DIA CIR PLASTIC
LEN=0030 INSTALLED UNKN

EXTRACT DATE: 12/18/2023
PRINT DATE: 12/21/2023

ROADWAY MANAGEMENT SYSTEM
SLD COUNTY/SR - ANNUAL PRINT

PAGE NUMBER: 634
COUNTY: WESTMORELAND

DIR: B TOTAL LEN: 1.027 MI.
LEFT MUN: DERRY T

DIST: 12-5 SR: 1039
RIGHT MUN: DERRY T

COOL LOADER DR
(PRDR)

002874 FT

0010/1650

000000 FT

0020/2299	015 " DIA	CIR PLASTIC
0020/2110	LEN=0030	INSTALLED UNKN
0020/1653	012 " DIA	CIR PLASTIC
0020/1405	LEN=0040	INSTALLED UNKN
0020/1026	024 " DIA	CIR PLASTIC
0020/1020	LEN=0030	INSTALLED UNKN
0020/0412	STELLA ST	
002874 FT	(T744)	
0020/0000	015 " DIA	CIR PLASTIC
0010/2379	LEN=0090	INSTALLED 2004
0010/2350	TRACTION AV	
0010/2272	(T635)	
0010/2180	015 " DIA	CIR PLASTIC
0010/2045	LEN=0025	INSTALLED UNKN
0010/1826	2 0 64041 0 00 0029+66	
0010/1788	LENGTH(AH 2549 BK 2874)	
0010/1548	012 " DIA	CIR PLASTIC
0010/1500	LEN=0053	INSTALLED UNKN
0010/1425	THIRD ST	
0010/1225	(TWP)	
0010/0632	DERRY	
000000 FT	DERRY B	
NC HI	018 " DIA	CIR PLASTIC
INTER-BK	LEN=0040	INSTALLED UNKN
0010/0000	(AAR 004295*)#TRKS 00	
	(AAR 507651S)#TRKS 02	
	DERRY	
	DERRY T	
	015 " DIA	CIR PLASTIC
	LEN=0120	INSTALLED UNKN
	FIRST AV	
	(T647)	
	015 " DIA	CIRC CONCR
	LEN=0030	INSTALLED UNKN
	STATE ST	
	(T960)	
	015 " DIA	CIR PLASTIC
	LEN=0028	INSTALLED UNKN
	2 0 64041 0 00 0000+00	
	NC HI	
	CHECKORY ST	
	FOURTH AV	
	(SR0217 SEG 0070/1285)	
	INTER-BK	VALLEY ST
	(T719)	
	MFC BEGIN = E	
	LENGTH(AH 2874 BK 0000)	

DIR: B TOTAL LEN: 1.213 MI. DIST: 12-5 SR: 1038
 LEFT MUN: BELL T RIGHT MUN: BELL T

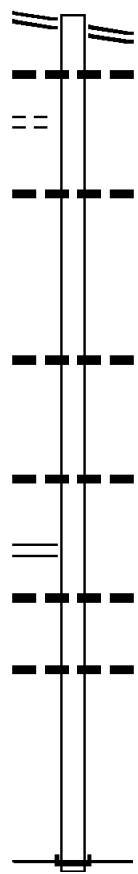
AVONMORE RD 006403 FT
 (SR0981 SEG 1020/0000) 0030/2113

BEECH BOYS LN
 (PRDR) 0030/1800

004290 FT

2 0 64033 7 00 0000+00 002306 FT
 LEARN RD
 (SR1040 SEG 0070/1724) 0020/0000

000000 FT



006403 FT AVONMORE RD
 0030/2113 (SR0981 SEG 1020/0000)
 0030/2077 024 "DIA CIRC METAL
 LEN=0030 INSTALLED 2003

0030/1095 024 "DIA CIRC METAL
 LEN=0030 INSTALLED 2003

004290 FT 2 0 64033 7 00 0019+84
 S 0030/0000 LENGTH(AH 2113 BK 1984)

0020/1237 018 "DIA CIRC METAL
 LEN=0030 INSTALLED 2003

0020/0013 018 "DIA CIRC METAL
 002306 FT LEN=0025 INSTALLED 2003

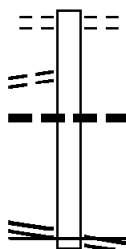
S 0020/0000 LENGTH(AH 1984 BK 2306)
 0010/1912 020 "DIA CIRC CONCR
 LEN=0035 INSTALLED 2003

0010/1038 015 "DIA CIRC METAL
 LEN=0100 INSTALLED 2003

000000 FT 2 0 64032 0 00 0022+20
 NC SUBSTATION RD
 INTER-BK SUBSTATION RD
 (TB14)
 MFC BEGIN = E
 S 0010/0000 LENGTH(AH 2306 BK 0000)

EXTRACT DATE: 12/18/2023 ROADWAY MANAGEMENT SYSTEM PAGE NUMBER: 632
 PRINT DATE: 12/21/2023 SLD COUNTY/SR - ANNUAL PRINT COUNTY: WESTMORELAND
 DIR: B TOTAL LEN: .028 MI. DIST: 12-5 SR: 1037
 LEFT MUN: UNITY T RIGHT MUN: UNITY T

TO 0030/0521 SH
 (CONN)
 000150 FT
 0010/0135
 0 0 00000 0 00 0000+00 000000 FT
 LINCOLN HW
 (SR0030 SEG 0531/0095) 0010/0000



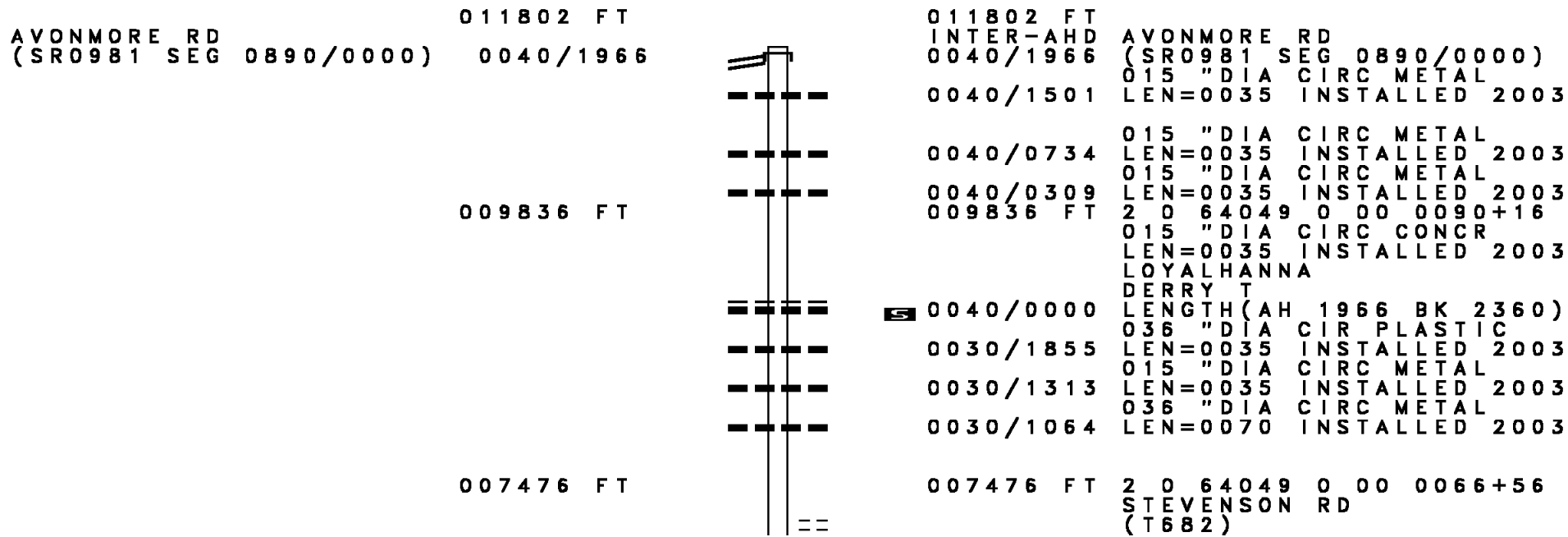
000150 FT LIGONIER ST
 0010/0150 (CNTY)
 0010/0100 018 " DIA CIRC CONCR
 LEN=0060 INSTALLED UNKN
 NC CO UNTY ST
 LINCOLN HW
 000000 FT (SR0030 SEG 0531/0095)
 MFC BEGIN = E
 0010/0000 LENGTH(AH 0150 BK 0000)

EXTRACT DATE: 12/18/2023 ROADWAY MANAGEMENT SYSTEM PAGE NUMBER: 631
PRINT DATE: 12/21/2023 SLD COUNTY/SR - ANNUAL PRINT COUNTY: WESTMORELAND
DIR: B TOTAL LEN: .000 MI. DIST: 12-5 SR: 1036
LEFT MUN: LOYALHANNA T RIGHT MUN: LOYALHANNA T

000000 FT



000000 FT
7010/0000 LENGTH(AH 1034 BK 0000)



DIR: B TOTAL LEN: 2.235 MI. DIST: 12-5 SR: 1035
 LEFT MUN: DERRY T RIGHT MUN: DERRY T

SHORT CUT RD
 (T681)

0020/2700

004342 FT

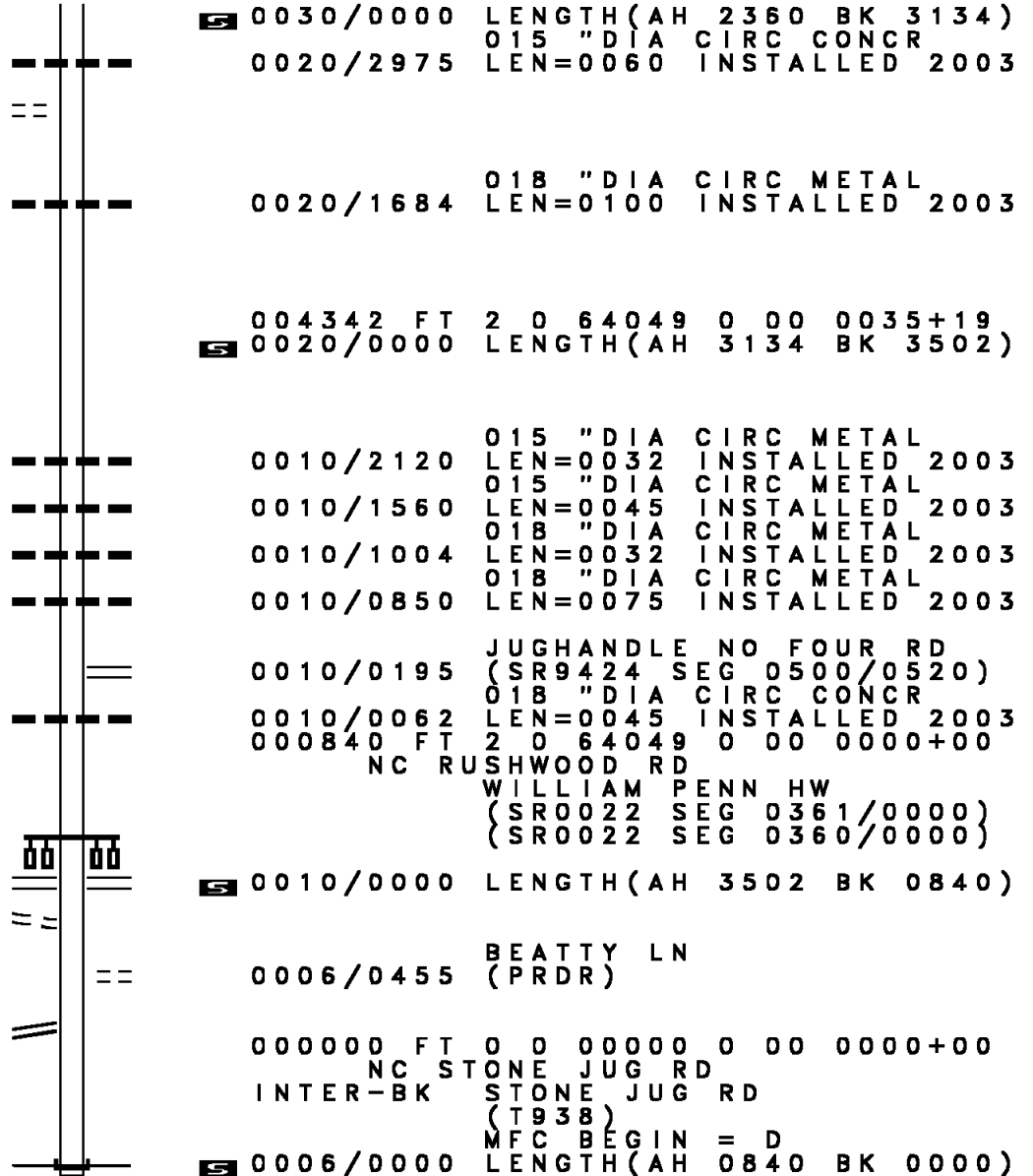
000840 FT

FROM 0022/0350 SH
 (CONN)

0006/0640

JUGHANDLE NO THREE RD
 (SR9424 SEG 0010/0125)

0006/0200
 000000 FT



5 0030/0000 LENGTH(AH 2360 BK 3134)
 015 "DIA CIRC CONCR
 0020/2975 LEN=0060 INSTALLED 2003

0020/1684 018 "DIA CIRC METAL
 LEN=0100 INSTALLED 2003

5 0020/0000 004342 FT 2 0 64049 0 00 0035+19
 LENGTH(AH 3134 BK 3502)

0010/2120 015 "DIA CIRC METAL
 LEN=0032 INSTALLED 2003
 0010/1560 015 "DIA CIRC METAL
 LEN=0045 INSTALLED 2003
 0010/1004 018 "DIA CIRC METAL
 LEN=0032 INSTALLED 2003
 0010/0850 018 "DIA CIRC METAL
 LEN=0075 INSTALLED 2003

0010/0195 JUGHANDLE NO FOUR RD
 (SR9424 SEG 0500/0520)
 018 "DIA CIRC CONCR
 0010/0062 LEN=0045 INSTALLED 2003
 000840 FT 2 0 64049 0 00 0000+00
 NC RUSHWOOD RD
 WILLIAM PENN HW
 (SR0022 SEG 0361/0000)
 (SR0022 SEG 0360/0000)

5 0010/0000 LENGTH(AH 3502 BK 0840)

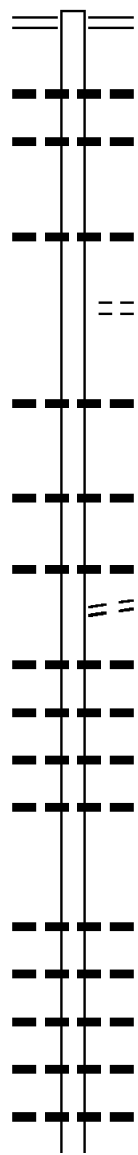
0006/0455 BEATTY LN
 (PRDR)

000000 FT 0 0 00000 0 00 0000+00
 INTER-BK STONE JUG RD
 STONE JUG RD
 (T938)
 MFC BEGIN = D

5 0006/0000 LENGTH(AH 0840 BK 0000)

DIR: B TOTAL LEN: 4.030 MI. DIST: 12-5 SR: 1034
 LEFT MUN: SALEM T RIGHT MUN: SALEM T

021276 FT



021276 FT FIVE POINTS SLICKVILLE
 0070/3376 (SR0819 SEG 0560/0000)

0070/2487 018 " DIA CIRC METAL
 LEN=0036 INSTALLED 2003
 0070/2023 018 " DIA CIR PLASTIC
 LEN=0025 INSTALLED 2003

0070/1069 030 " DIA CIRC METAL
 LEN=0025 INSTALLED 2003

017900 FT

0070/0325 COYOTE LN
 (PRDR)
 017900 FT 2 0 64183 0 00 0179+13
 024 " DIA CIRC METAL
 LEN=0030 INSTALLED 2003
 5 0070/0000 LENGTH(AH 3376 BK 3208)

0060/2290 018 " DIA CIRC METAL
 LEN=0036 INSTALLED 2003

0060/1634 012 " DIA CIRC METAL
 LEN=0037 INSTALLED 2003
 PORTER RUN RD
 (T729)

0060/1390 036 " DIA CIR PLASTIC
 LEN=0033 INSTALLED 2003

0060/0959 018 " DIA CIRC METAL
 LEN=0035 INSTALLED 2003

0060/0791 018 " DIA CIR PLASTIC
 LEN=0035 INSTALLED 2003

0060/0679 018 " DIA CIRC METAL
 LEN=0025 INSTALLED 2003

014692 FT

014692 FT 2 0 64183 0 00 0147+14
 036 " DIA CIRC METAL
 LEN=0030 INSTALLED 2003
 5 0060/0000 LENGTH(AH 3208 BK 2549)

0050/2068 018 " DIA CIRC METAL
 LEN=0040 INSTALLED 2003

0050/1845 018 " DIA CIR PLASTIC
 LEN=0030 INSTALLED 2003

0050/1288 015 " DIA CIRC METAL
 LEN=0030 INSTALLED 2003

0050/0845 024 " DIA CIRC METAL
 LEN=0060 INSTALLED 2003
 024 " DIA CIRC METAL

DIR: B TOTAL LEN: 4.030 MI. DIST: 12-5 SR: 1034
 LEFT MUN: SALEM T RIGHT MUN: SALEM T

BAILEY RD
(T810)

0050/0330



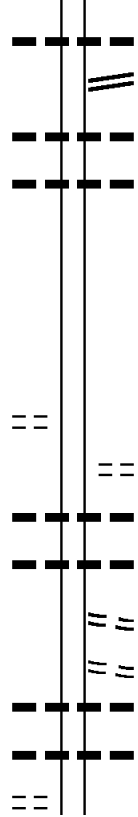
012143 FT

0050/0576 LEN=0035 INSTALLED 2003

0050/0062 BMS EN 64/1034/0050/0000
 012143 FT 2 0 64183 0 00 0121+76
 P3
 BEAVER RUN
 BMSBG 64/1034/0050/0000
 0050/0000 LENGTH(AH 2549 BK 3206)

DE FRANCES DR
(T917)

0030/1955



008937 FT

0040/1560 024 " DIA CIRC METAL
 LEN=0030 INSTALLED UNKN
 TREES MILLS RD
 0040/1545 (SR1061 SEG 0060/1501)
 024 " DIA CIRC METAL
 0040/1490 LEN=0080 INSTALLED UNKN
 036 " DIA CIR PLASTIC
 0040/1290 LEN=0030 INSTALLED 2003

008937 FT 2 0 64183 0 00 0089+68
 0040/0000 LENGTH(AH 3206 BK 3183)

BROOK LN
(PRDR)

0030/0160

0030/1925 KATHY LN
 (PRDR)
 015 " DIA CIRC CONCR
 0030/1775 LEN=0030 INSTALLED 2003
 015 " DIA CIRC CONCR
 0030/1285 LEN=0028 INSTALLED 2003
 VAIA LN
 0030/1215 (PRDR)
 TRENT LN
 0030/1000 (PRDR)
 018 " DIA CIRC CONCR
 0030/0941 LEN=0045 INSTALLED 2003
 015 " DIA CIR PLASTIC
 0030/0640 LEN=0040 INSTALLED 2003

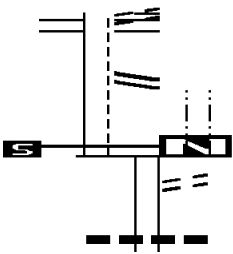
DIR: B TOTAL LEN: 4.030 MI. DIST: 12-5 SR: 1034
 LEFT MUN: SALEM T RIGHT MUN: SALEM T

Stationing	Description	Material	Length	Year
005754 FT				
0030/0000	060" DIA CIRC CONCR	LEN=0030	INSTALLED	2003
0020/2861	018" DIA CIRC CONCR	LEN=0025	INSTALLED	2003
0020/2619	024" DIA CIRC CONCR	LEN=0030	INSTALLED	2003
0020/2552	018" DIA CIRC CONCR	LEN=0037	INSTALLED	2003
0020/2470	LAUFFER MINE RD (T963)			
0020/2400	HOME LN (PRDR)			
0020/2385	018" DIA CIR PLASTIC	LEN=0040	INSTALLED	2003
0020/2327	018" DIA CIR PLASTIC	LEN=0037	INSTALLED	2003
0020/2228	018" DIA CIRC CONCR	LEN=0050	INSTALLED	2003
0020/0987	024" DIA CIRC CONCR	LEN=0001	INSTALLED	2003
0020/0900	PARK DR (TWP)			
002354 FT				
002354 FT	SALEM DELMONT B			
0020/0000	ST JOHNS CHURCH RD (PRDR)	LENGTH(AH 3400 BK 2354)		
0010/2125	015" DIA CIRC CONCR	LEN=0035	INSTALLED	2003
0010/1575	AUSTIN ST (BORO)			
0010/0930	MAPLE DR (BORO)			
0010/0630	TERRACE DR (BORO)			
0010/0487	024" DIA CIRC CONCR	LEN=0022	INSTALLED	2003
000000 FT	NC AT HENA DR			
000000 FT	FREEPORT ST (BORO)			
0010/0000	MFC BEGIN = E	LENGTH(AH 2354 BK 0000)		
2 0 64183 0 00 0000+00 000000 FT	FREEPORT ST (BORO)			

EXTRACT DATE: 12/18/2023 ROADWAY MANAGEMENT SYSTEM PAGE NUMBER: 625
PRINT DATE: 12/21/2023 SLD COUNTY/SR - ANNUAL PRINT COUNTY: WESTMORELAND

DIR: B TOTAL LEN: 3.134 MI. DIST: 12-5 SR: 1033
LEFT MUN: DERRY T RIGHT MUN: DERRY T

FROM 0022/0381 SH
(CONN)
WILLIAM PENN HW
(SR0022 SEG 0380/0000) 0071/0230
JUGHANDLE NO FIVE RD
(SR9426 SEG 0010/0000) 016545 FT
2 0 64053 0 00 0163+20 016315 FT
MFC BEGIN = E
LENGTH(AH 0230 BK 3240) 0071/0000



016370 FT
016315 FT
7070/0000 LTH AH 000230 BK 003240
TO 9426/0010 SH
0060/3240 (CONN)
0060/3210 015" DIA CIRC CONCR
LEN=0030 INSTALLED 2004

DIR: B TOTAL LEN: 3.134 MI. DIST: 12-5 SR: 1033
 LEFT MUN: DERRY T RIGHT MUN: DERRY T

013075 FT

011046 FT

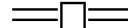
---	---	0060/3188	015 " DIA LEN=0030	CIRC CONCR INSTALLED 2004
---	---	0060/2990	018 " DIA LEN=0026	CIR PLASTIC INSTALLED UNKN
---	---	0060/2854	018 " DIA LEN=0040	CIRC CONCR INSTALLED 2004
==	---	0060/2730	KEYSTONE (TWP)	ESTATE RD
---	---	0060/1288	015 " DIA LEN=0030	CIR PLASTIC INSTALLED 2004
---	---	0060/0964	015 " DIA LEN=0030	CIRC CONCR INSTALLED 2004
---	---	0060/0550	015 " DIA LEN=0030	CIRC CONCR INSTALLED 2004
---	---	013075 FT	2 0 64053 048 " DIA	0 00 0130+80 CIRC CONCR
---	---	0060/0000	LEN=0030 LENGTH(AH	INSTALLED 2004 3240 BK 2029)
---	---	0050/1543	015 " DIA LEN=0030	CIRC CONCR INSTALLED 2004
---	---	0050/1344	015 " DIA LEN=0032	CIRC CONCR INSTALLED 2004
---	---	0050/1230	MAIZEY LN (PRDR)	
---	---	0050/0595	024 " DIA LEN=0035	CIRC CONCR INSTALLED 2004
---	---	0050/0060	ACKERMAN LN (PRDR)	
---	---	011046 FT	2 0 64053 030 " DIA	0 00 0110+36 CIRC CONCR
---	---	0050/0000	LEN=0035 LENGTH(AH	INSTALLED 2004 2029 BK 2995)
---	---	0040/2463	015 " DIA LEN=0033	CIRC CONCR INSTALLED 2004
---	---	0040/2171	018 " DIA LEN=0028	CIR PLASTIC INSTALLED 2004
---	---	0040/2052	018 " DIA LEN=0025	CIR PLASTIC INSTALLED 2004
---	---	0040/1480	018 " DIA LEN=0030	CIR PLASTIC INSTALLED 2004
---	---	0040/0644	01B " DIA LEN=0028	CIRC CONCR INSTALLED 2004
---	---	0040/0600	ROSCOE DR (PRDR)	

DIR: B TOTAL LEN: 3.134 MI. DIST: 12-5 SR: 1033
 LEFT MUN: DERRY T RIGHT MUN: DERRY T

Stationing	Description	Material	Length	Notes
008051 FT	0040/0000	048" DIA CIRC CONCR	0030	INSTALLED 2004
	0030/3150	AGENT WY		(PRDR)
	0030/2825	RHODODENDRON DR		(PRDR)
	0030/1930	024" DIA CIRC METAL	0050	INSTALLED 2004
	0030/1554	018" DIA CIR PLASTIC	0045	INSTALLED 2004
	0030/0823	015" DIA CIRC CONCR	0040	INSTALLED 2004
004742 FT	0030/0045	024" DIA CIRC CONCR	0040	INSTALLED 2004
	004742 FT	2 0 64053 0 00 0047+16		MOUNT CARMEL RD
	0030/0000	(SR1044 SEG 0010/0000)		LENGTH(AH 3309 BK 2126)
	0020/1793	015" DIA CIRC CONCR	0030	INSTALLED 2004
LATIMER LN (T666)	0020/1200			
	0020/0550	036" DIA CIRC CONCR	0030	INSTALLED 2004
002616 FT	0020/0000	2 0 64053 0 00 0026+11		LENGTH(AH 2126 BK 2616)
	0010/0145	CORNER CAMP GROUND LN		(PRDR)
	0010/0143	036" DIA CIR PLASTIC	0040	INSTALLED 2004
		STATE PARK RD		KEYSTONE PARK RD
		(SR1018 SEG 0050/0000)		SLAG RD
	INTER-BK			(T660)
2 0 64053 0 00 0000+00 000000 FT	0010/0000	MFC BEGIN = E		LENGTH(AH 2616 BK 0000)
KEYSTONE PARK RD (SR1018 SEG 0050/0000)				

DIR: B TOTAL LEN: 2.827 MI. DIST: 12-5 SR: 1032
 LEFT MUN: UNITY T RIGHT MUN: UNITY T

014925 FT



014925 FT CRABTREE RD
 0140/2172 (SR1022 SEG 0110/0000)

0140/1516 065"H 01"W CONC STRUCT
 LEN=0025 INSTALLED 2003
 0140/0970 060"H 01"W CONC STRUCT
 LEN=0025 INSTALLED 2003

012753 FT



012753 FT 2 0 64038 0 00 0358+71
 015 "DIA CIR PLASTIC
 LEN=0055 INSTALLED 2003
 0140/0000 LENGTH(AH 2172 BK 2646)

0130/1808 036 "DIA CIRC METAL
 LEN=0040 INSTALLED 2003

010107 FT



0130/0264 015 "DIA CIR PLASTIC
 LEN=0040 INSTALLED 2003
 010107 FT 2 0 64038 0 00 0332+07
 0130/0000 LENGTH(AH 2646 BK 3445)
 0120/2935 018 "DIA CIR PLASTIC
 LEN=0037 INSTALLED 2003

0120/1715 018 "DIA CIRC CONCR
 LEN=0129 INSTALLED 2003
 0120/1507 024 "DIA CIR PLASTIC
 LEN=0040 INSTALLED 2003
 0120/1366 018 "DIA CIR PLASTIC
 LEN=0035 INSTALLED 2003
 0120/1066 018 "DIA CIR PLASTIC
 LEN=0035 INSTALLED 2003
 0120/0540 CEMETERY RD
 (TB52)

006662 FT



0120/0011 UNITY
 HEMPFIELD T
 006662 FT 2 0 64038 0 00 0297+53
 L CRABTREE C
 STRUCTURE LENGTH 17 FT
 BMSID 64/1032/0120/0000
 0120/0000 LENGTH(AH 3445 BK 2447)

ABELL LN
 (PRDR)

0110/2175



==

Location / Description	Stationing	Length (FT)	Material / Details
	004215	0037	024 " DIA CIR PLASTIC LEN=0035 INSTALLED 2003
	004215	0038	2 0 64038 0 00 0273+04 015 " DIA CIRC METAL LEN=0036 INSTALLED 2003
SALANDRO LN (T849)	0110/0000	0000	ORLO LN (T850) LENGTH(AH 2447 BK 2239)
	0100/0719	0035	024 " DIA CIRC METAL LEN=0035 INSTALLED 2003
2 0 64038 0 00 0250+64 470 CALVARY HILL RD (PRDR)	0100/0000	0000	LENGTH(AH 2239 BK 1976)
	0090/1185	0000	MATT SHIELDS RD (T844)
	0090/0425	0030	015 " DIA CIR PLASTIC LEN=0030 INSTALLED 2003
2 0 64038 0 00 0230+78 CRABTREE RD (SR0119 SEG 0430/0000)	0090/0000	0000	LVARY HILL RD CRABTREE RD (SR0119 SEG 0430/0000) LTH AH 001976 BK 002554
	7084/0000	0000	LTH AH 002554 BK 001960
	7080/0000	0000	LENGTH(AH 1960 BK 2831)
	7070/0000	0000	LENGTH(AH 2831 BK 2803)
	7060/0000	0000	LENGTH(AH 2803 BK 2420)
	7050/0000	0000	LENGTH(AH 2420 BK 3024)
	7040/0000	0000	LENGTH(AH 3024 BK 2773)
	7030/0000	0000	LENGTH(AH 2773 BK 3070)
	7020/0000	0000	LENGTH(AH 3070 BK 2581)
	7010/0000	0000	LENGTH(AH 2581 BK 0000)

DIR: B TOTAL LEN: 5.596 MI. DIST: 12-5 SR: 1031
 LEFT MUN: DERRY T RIGHT MUN: DERRY T

Stationing	Notes	Material	Length	Year
029548 FT	NEW DERRY RD	060" DIA CIRC METAL	0050	UNKN
0120/2848	(SR0982 SEG 0470/0000)			
0120/2723		018" DIA CIRC METAL	0050	2005
0120/2062		015" DIA CIRC METAL	0030	2001
0120/1721		015" DIA CIR PLASTIC	0030	UNKN
0120/1455				
0120/0994				
026700 FT	2 0 64262 0 00 0074+96			
0120/0000	LENGTH(AH 2848 BK 2575)			
0110/1865		018" DIA CIRC METAL	0030	UNKN
0110/1691				
024125 FT	2 0 64262 0 00 0049+16			
0110/0000	LENGTH(AH 2575 BK 2342)	024" DIA CIRC METAL	0030	UNKN
0100/2031		024" DIA CIR PLASTIC	0040	2005
0100/1676		015" DIA CIR PLASTIC	0045	2005
0100/1227		015" DIA CIR PLASTIC	0035	2005
0100/0553		015" DIA CIR PLASTIC	0040	2005

RUFFNER PL
(PRDR)

KOFFMAN LN
(PRDR)

EXTRACT DATE: 12/18/2023
PRINT DATE: 12/21/2023

ROADWAY MANAGEMENT SYSTEM
SLD COUNTY/SR - ANNUAL PRINT

PAGE NUMBER: 619
COUNTY: WESTMORELAND

DIR: B TOTAL LEN: 5.596 MI.
LEFT MUN: DERRY T

DIST: 12-5 SR: 1031
RIGHT MUN: DERRY T

Stationing	Segment	Material	Length	Year
021783 FT	0100/0212	015" DIA CIR PLASTIC	0035	2005
	021783 FT	20 64262 0 00 0000+00	0024	+99
	0100/0000	024" DIA CIR PLASTIC	0040	2005
	0090/2155	LENGTH(AH 2342 BK 2461)	0030	2005
	0090/1833	015" DIA CIR PLASTIC	0040	2005
	0090/1298	015" DIA CIR PLASTIC	0040	2005
	0090/1122	015" DIA CIR PLASTIC	0030	2005
019322 FT	019322 FT			
20 64262 0 00 0000+00 MT CARMEL RD (SR1044 SEG 0020/3480)	0090/0000	LENGTH(AH 2461 BK 2721)	0025	2005
	0080/2478	015" DIA CIR PLASTIC	0025	2005
	0080/2080	BARCHESKY RD (T667)		
	0080/1451	018" DIA CIR PLASTIC	0025	UNKN
	0080/0878	015" DIA CIR PLASTIC	0030	2005
016601 FT	0080/0553	015" DIA CIR PLASTIC	0025	UNKN
	016601 FT	20 64039 0 00 0245+23	0030	2005
	0080/0000	LENGTH(AH 2721 BK 2753)	0030	2005
	0070/2529	015" DIA CIR PLASTIC	0030	2005
	0070/2193	018" DIA CIR PLASTIC	0025	2005
	0070/2040	018" DIA CIR PLASTIC	0030	2001
	0070/1562	024" DIA CIRC CONCR	0025	UNKN
	0070/1502	015" DIA CIR PLASTIC	0030	2005
	0070/0952	018" DIA CIR PLASTIC	0020	2005
	0070/0498	018" DIA CIR PLASTIC	0025	UNKN
013848 FT	013848 FT	20 64039 0 00 0217+26		
		018" DIA CIR PLASTIC		

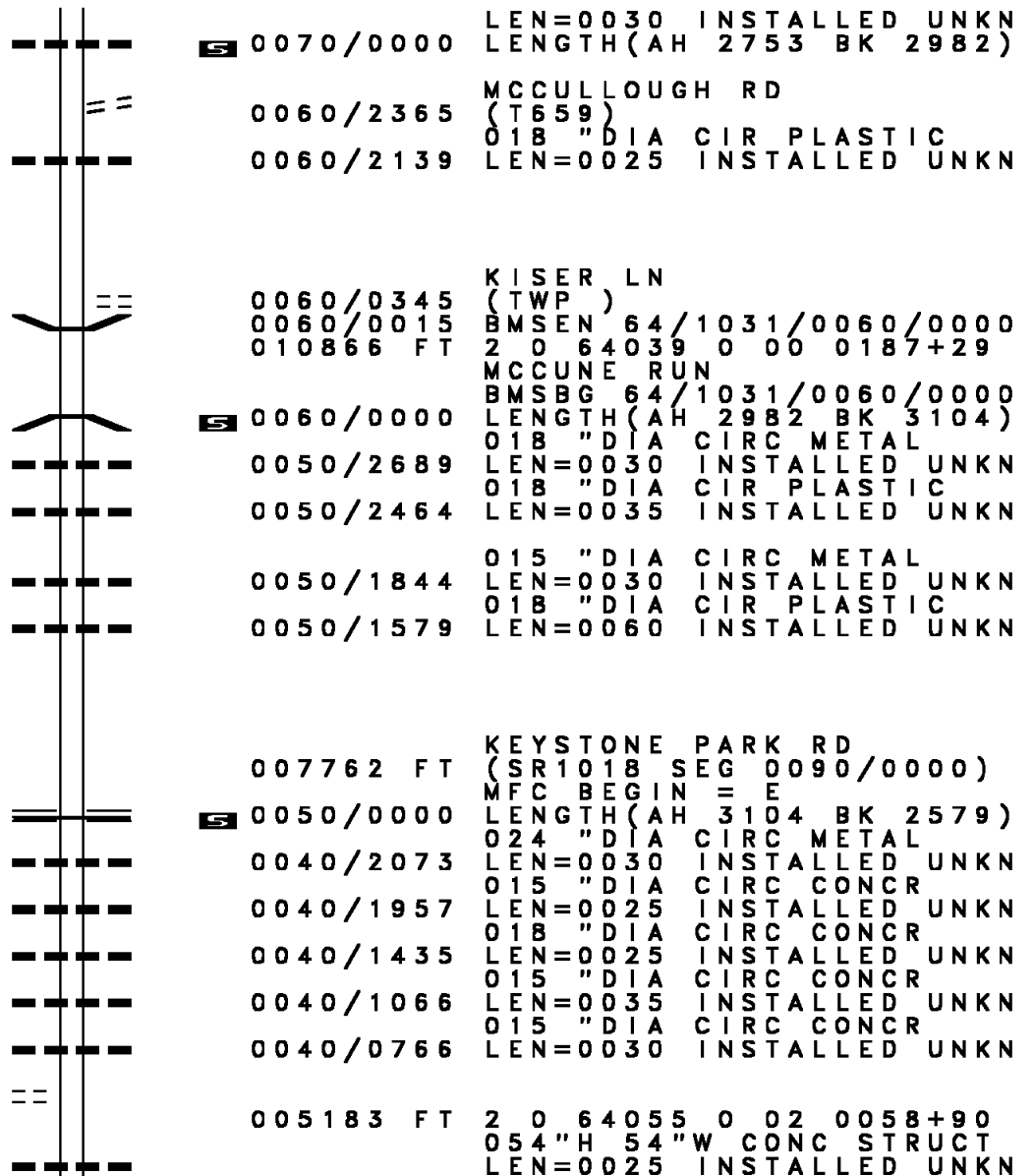
EXTRACT DATE: 12/18/2023
PRINT DATE: 12/21/2023

ROADWAY MANAGEMENT SYSTEM
SLD COUNTY/SR - ANNUAL PRINT

PAGE NUMBER: 618
COUNTY: WESTMORELAND

DIR: B TOTAL LEN: 5.596 MI.
LEFT MUN: DERRY T

DIST: 12-5 SR: 1031
RIGHT MUN: DERRY T



010866 FT

2 0 64039 0 00 0156+27 007762 FT
PITTSBURGH ST
(SR1018 SEG 0090/0000) 0050/0000

SARDIS LN
(PRDR)

0040/0370
005183 FT

LEN=0030 INSTALLED UNKN
LENGTH(AH 2753 BK 2982)
MCCULLOUGH RD
(T659)
018" DIA CIR PLASTIC
LEN=0025 INSTALLED UNKN
KISER LN
(TWP)
BMSBN 64/1031/0060/0000
2 0 64039 0 00 0187+29
MCCUNE RUN
BMSBG 64/1031/0060/0000
LEN=0030 INSTALLED UNKN
LENGTH(AH 2982 BK 3104)
018" DIA CIR METAL
LEN=0030 INSTALLED UNKN
018" DIA CIR PLASTIC
LEN=0035 INSTALLED UNKN
015" DIA CIRC METAL
LEN=0030 INSTALLED UNKN
018" DIA CIR PLASTIC
LEN=0060 INSTALLED UNKN
KEYSTONE PARK RD
(SR1018 SEG 0090/0000)
MFC BEGIN = E
LEN=0030 INSTALLED UNKN
LENGTH(AH 3104 BK 2579)
024" DIA CIR METAL
LEN=0030 INSTALLED UNKN
015" DIA CIRC CONC
LEN=0025 INSTALLED UNKN
018" DIA CIRC CONC
LEN=0025 INSTALLED UNKN
015" DIA CIRC CONC
LEN=0035 INSTALLED UNKN
015" DIA CIRC CONC
LEN=0030 INSTALLED UNKN
2 0 64055 0 02 0058+90
054"H 54"W CONC STRUCT
LEN=0025 INSTALLED UNKN

DIR: B TOTAL LEN: 5.596 MI. DIST: 12-5 SR: 1031
 LEFT MUN: DERRY T RIGHT MUN: DERRY T

CRAFTON LN
 (TWP)

0030/0705

003363 FT

2 0 64055 0 01 0021+25 001458 FT
 DUSTY LN
 (T839)

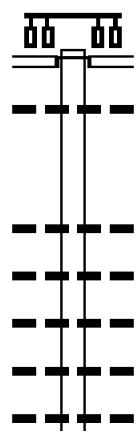
0020/0000

000000 FT

0040/0000	LENGTH(AH 2579 BK 1820)
0030/1762	018 "DIA CIR PLASTIC
0030/1707	LEN=0058 INSTALLED 2001 USCHAK RD (T664)
0030/0909	015 "DIA CIRC CONCR LEN=0030 INSTALLED UNKN
0030/0546	018 "DIA CIRC CONCR LEN=0030 INSTALLED UNKN
0030/0202	018 "DIA CIRC CONCR LEN=0030 INSTALLED UNKN
0030/0000	2 0 64055 0 02 0040+72 LENGTH(AH 1820 BK 1905)
0020/1905	042 "DIA CIR PLASTIC LEN=0025 INSTALLED UNKN
0020/1872	018 "DIA CIRC CONCR LEN=0040 INSTALLED UNKN
0020/1659	030 "DIA CIRC METAL LEN=0025 INSTALLED UNKN
0020/1433	015 "DIA CIRC CONCR LEN=0025 INSTALLED UNKN
0020/1159	018 "DIA CIRC CONCR LEN=0024 INSTALLED UNKN
0020/0808	018 "DIA CIRC CONCR LEN=0025 INSTALLED UNKN
0020/0574	018 "DIA CIRC CONCR LEN=0025 INSTALLED UNKN
0020/0249	036 "DIA CIRC METAL LEN=0030 INSTALLED UNKN
0020/0000	LIBERTY RD (T839)
0020/0000	LENGTH(AH 1905 BK 1458)
0010/1367	015 "DIA CIRC CONCR LEN=0035 INSTALLED UNKN
0010/0915	015 "DIA CIRC CONCR LEN=0030 INSTALLED UNKN
0010/0201	015 "DIA CIRC CONCR LEN=0025 INSTALLED UNKN
0010/0070	LIBERTY RD (T839)
0010/0000	2 0 64055 0 00 0000+00 NC ST
0010/0000	TRAWCUTTER RD OLD DERRY RD (SR0981 SEG 0730/0530) MFC BEGIN = D
0010/0000	LENGTH(AH 1458 BK 0000)

EXTRACT DATE: 12/18/2023 ROADWAY MANAGEMENT SYSTEM PAGE NUMBER: 616
 PRINT DATE: 12/21/2023 SLD COUNTY/SR - ANNUAL PRINT COUNTY: WESTMORELAND
 DIR: B TOTAL LEN: 1.363 MI. DIST: 12-5 SR: 1030
 LEFT MUN: HEMPFIELD T RIGHT MUN: HEMPFIELD T

007195 FT



007195 FT
 INTER-AHD PENN DOT 12-5 YARD ENT
 (GOVT)
 DONOHOE RD
 (SR1026 SEG 0014/1070)

0020/3483 018 " DIA CIRC METAL
 0020/3480 LEN=0060 INSTALLED UNKN

0020/2250 018 " DIA CIR UNKNOWN
 LEN=0045 INSTALLED UNKN

0020/2162 036 " DIA CIRC CONCR
 LEN=0045 INSTALLED UNKN

0020/1855 048 " DIA CIRC CONCR
 LEN=0060 INSTALLED UNKN

0020/1658 015 " DIA CIRC CONCR
 LEN=0075 INSTALLED UNKN

0020/1334 018 " DIA CIRC METAL
 LEN=0130 INSTALLED UNKN

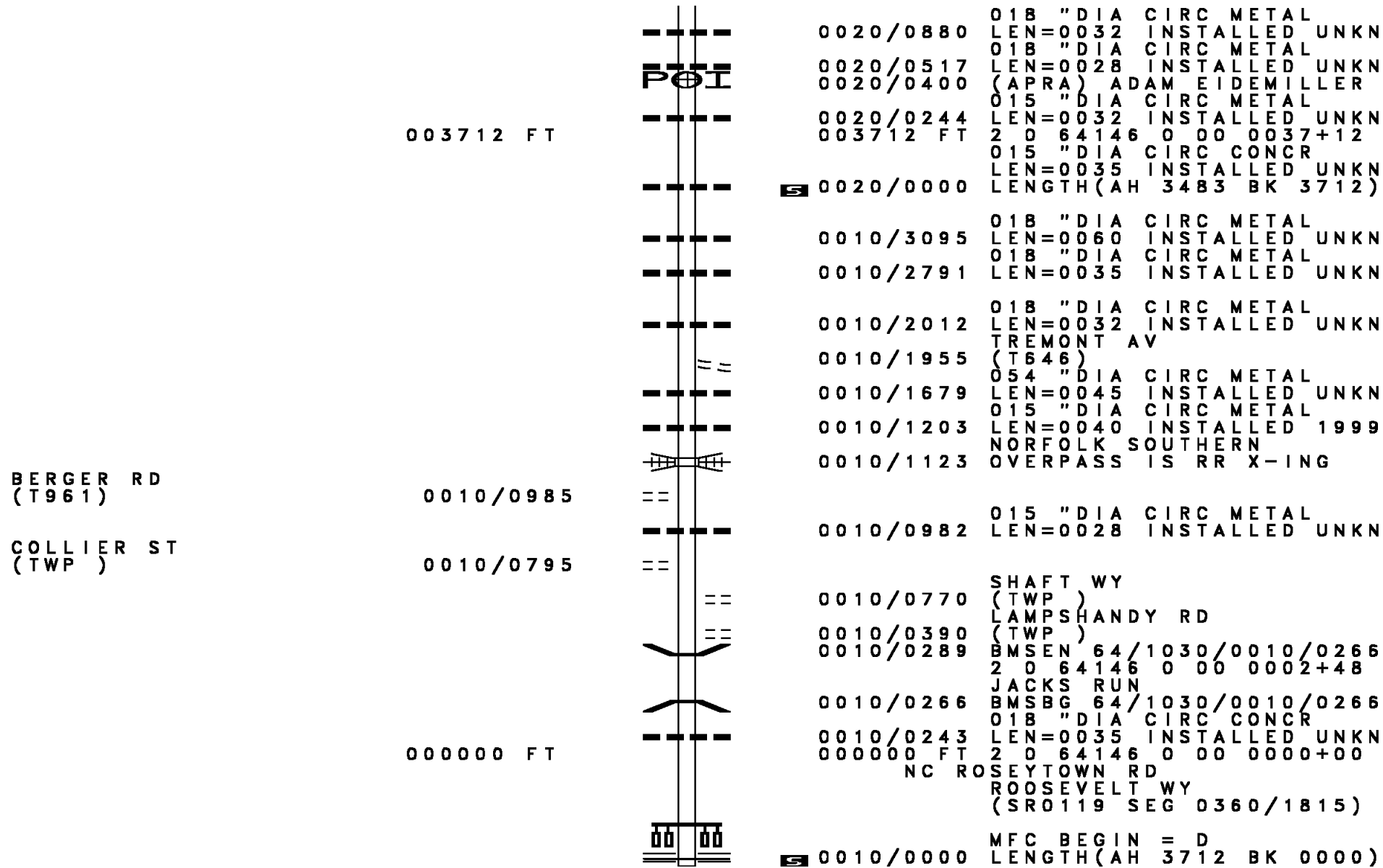
EXTRACT DATE: 12/18/2023
PRINT DATE: 12/21/2023

ROADWAY MANAGEMENT SYSTEM
SLD COUNTY/SR - ANNUAL PRINT

PAGE NUMBER: 615
COUNTY: WESTMORELAND

DIR: B TOTAL LEN: 1.363 MI.
LEFT MUN: HEMPFIELD T

DIST: 12-5 SR: 1030
RIGHT MUN: HEMPFIELD T



EXTRACT DATE: 12/18/2023 ROADWAY MANAGEMENT SYSTEM PAGE NUMBER: 614
PRINT DATE: 12/21/2023 SLD COUNTY/SR - ANNUAL PRINT COUNTY: WESTMORELAND
DIR: B TOTAL LEN: 2.454 MI. DIST: 12-5 SR: 1029
LEFT MUN: DERRY T RIGHT MUN: DERRY T

Station	Description	Station	Description
012958 FT		012273 FT	LENGTH(AH 1813 BK 0033)
		7154/0000	BMSBG 64/1029/0150/0000
		INTER-AHD	(TBK) LIVERMORE RD
		0150/0033	(T982)
012925 FT		012240 FT	2 0 64057 0 02 0289+41
		INTER-BK	(TBK) LIVERMORE RD
			(T982)
			SPRUCE RUN
			BMSBG 64/1029/0150/0000
		0150/0000	LENGTH(AH 0033 BK 0809)
012925 FT		012240 FT	
		7150/0000	LENGTH(AH 0809 BK 1828)
012925 FT		012240 FT	
		7144/0000	LENGTH(AH 1828 BK 0024)
		INTER-AHD	BMSBG 64/1029/0140/0000
			(TBK) LIVERMORE RD
			(T982)
			BRIDGE POSTED (TONS)
012901 FT		0140/0024	2 0 64057 0 02 0316+25
		012216 FT	(TBK) LIVERMORE RD
		INTER-BK	(TBK) LIVERMORE RD
			(T982)
			SGL 11 COMB 21
			SPRUCE RUN
			BMSBG 64/1029/0140/0000
		0140/0000	LENGTH(AH 0024 BK 1306)
012901 FT		012216 FT	
		7140/0000	LENGTH(AH 1306 BK 3185)
012901 FT		012216 FT	
		7130/0000	LENGTH(AH 3185 BK 2241)
012901 FT		012216 FT	
		7120/0000	LENGTH(AH 2241 BK 2911)
012901 FT		012216 FT	
		7110/0000	LENGTH(AH 2911 BK 1722)
012901 FT		012216 FT	
		7100/0000	LENGTH(AH 1722 BK 2788)
012901 FT		012216 FT	
		7090/0000	LENGTH(AH 2788 BK 2696)
012901 FT		012216 FT	
		7080/0000	LENGTH(AH 2696 BK 2197)
012901 FT		012216 FT	
		7070/0000	LENGTH(AH 2197 BK 2923)
012901 FT		012216 FT	
		7060/0000	LENGTH(AH 2923 BK 3116)
		INTER-AHD	(TBK) WESTINGHOUSE RD
			(T966)
			DEEP HOLLOW RD

DIR: B TOTAL LEN: 2.454 MI. DIST: 12-5 SR: 1029
 LEFT MUN: DERRY T RIGHT MUN: DERRY T

BRIER HILL LN
 (PRDR)

0050/1585

009785 FT

STARK RD
 (T702)

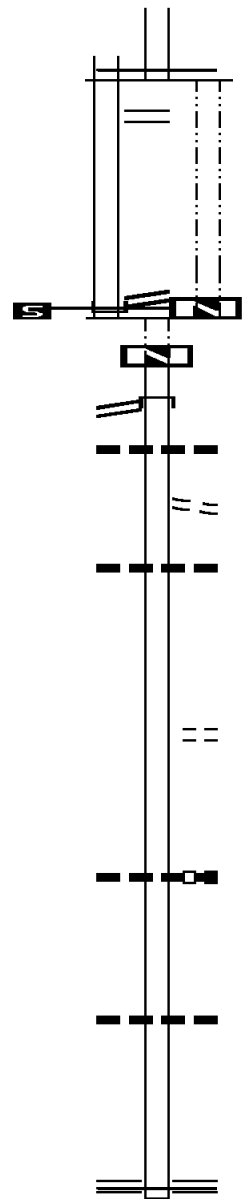
0040/1094

006240 FT

==	0050/3116	(T694)	048" DIA	CIRC METAL
---	0050/3060	LEN=0035		INSTALLED 2004
---	0050/2030	018" DIA	CIR PLASTIC	INSTALLED 2004
---	0050/1860	018" DIA	CIR PLASTIC	INSTALLED 2004
---	0050/1380	015" DIA	CIR PLASTIC	INSTALLED 2004
---	0050/0610	072" DIA	CIRC METAL	INSTALLED 2004
---	0050/0017	BMSSEN 64/1029/0050/0000		
---	009100 FT	2 0 64218 0 01 0028+51		
---	0050/0000	T CONEMAUGH		
---	0040/3244	BMSBG 64/1029/0050/0000		
---	0040/3170	LTH AH 003116 BK 003545		
---	0040/3159	JOHNSTON DR		
---	0040/2308	(PRDR)		
---	0040/1740	BMSSEN 64/1029/0040/3159		
---	0040/0947	2 0 64218 0 01 0025+60		
---	0040/0777	T CONEMAUGH		
---	0040/0690	BMSBG 64/1029/0040/3159		
---	0040/0650	018" DIA	CIRC METAL	INSTALLED UNKN
---	0040/0190	018" DIA	CIRC CONCR	INSTALLED 2004
---	0040/0060	018" DIA	CIRC CONCR	INSTALLED UNKN
---	0040/0016	018" DIA	CIRC CONCR	INSTALLED 2004
---	005555 FT	FROM 9430/0500 SH		
---		(CONN)		
---		018" DIA	CIRC CONCR	INSTALLED 2004
---		LEN=0035		
---		2 0 64218 0 01 0011+33		

DIR: B TOTAL LEN: 2.454 MI. DIST: 12-5 SR: 1029
 LEFT MUN: DERRY T RIGHT MUN: DERRY T

SR 1029 CONNECTOR RD
 (SR9430 SEG 0500/0330) 0031/0555
 0 0 0000 0 0 00 0000+00 005555 FT
 WILLIAM PENN HW
 (SR0022 SEG 0431/0000)
 NC WESTINGHOUSE RD
 WILLIAM PENN HW INTER-BK
 (SR0022 SEG 0431/0000)
 MFC BEGIN = D
 LTH AH 000685 BK 000321 0031/0000
 005555 FT
 WILLIAM PENN HW
 (SR0022 SEG 0430/0000) 0020/2990



NC WESTINGHOUSE RD
 MFC BEGIN = D
 0040/0000 LTH AH 003545 BK 000685
 005555 FT
 7030/0000 LTH AH 000685 BK 000321
 005555 FT
 7022/0000 LTH AH 000321 BK 002990
 INTER-AHD WILLIAM PENN HW
 0020/2990 (SR0022 SEG 0430/0000)
 018 "DIA CIR CONCR
 0020/2916 LEN=0080 INSTALLED 2004
 SPRING RD
 (T937)
 0020/2695 018 "DIA CIR PLASTIC
 0020/2041 LEN=0030 INSTALLED 2004
 SAFFRON LN
 (PRDR)
 0020/0045 2 0 64250 0 00 0025+65
 002565 FT 018 "DIA CIR PLASTIC
 LEN=0035 INSTALLED 2004
 DUNCAN LN
 (PRDR)
 0020/0000 LENGTH(AH 2990 BK 2565)
 018 "DIA CIR PLASTIC
 0010/0840 LEN=0030 INSTALLED 2004
 000000 FT 2 0 64250 0 00 0000+00
 NC GA RRRIGAN HILL RD
 NEW DERRY RD
 (SR0982 SEG 0460/0000)
 MFC BEGIN = E
 0010/0000 LENGTH(AH 2565 BK 0000)

002565 FT

000000 FT

DIR: B TOTAL LEN: 5.093 MI. DIST: 12-5 SR: 1028
 LEFT MUN: UNITY T RIGHT MUN: UNITY T

LATROBE CRABTREE RD 026890 FT
 (SR1022 SEG 0120/2320) 0100/2105

026890 FT LATROBE CRABTREE RD
 0100/2105 (SR1022 SEG 0120/2320)

024785 FT

0100/0040 015 "DIA CIRC METAL
 024785 FT LEN=0070 INSTALLED UNKN
 2 0 64142 0 00 0250+78
 VILLAGE: MCCLARRAN
 NC TWIN LAKES RD
 TWIN LAKES RD
 (SR1049 SEG 0040/3289)
 0100/0000 LENGTH(AH 2105 BK 2577)

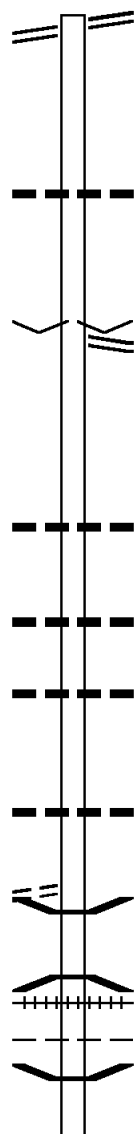
022208 FT

0090/0414 018 "DIA CIRC METAL
 022208 FT LEN=0040 INSTALLED UNKN
 2 0 64142 0 00 0224+93
 018 "DIA CIR PLASTIC
 0090/0000 LEN=0048 INSTALLED 1998
 LENGTH(AH 2577 BK 2242)

0080/1549 036 "DIA CIRC METAL
 LEN=0035 INSTALLED UNKN

2 0 64142 0 00 0202+20 019966 FT
 CEMETERY RD
 (T852) 0080/0000

0080/0267 018 "DIA CIRC METAL
 019966 FT LEN=0035 INSTALLED UNKN
 0080/0000 LENGTH(AH 2242 BK 2416)
 0070/2179 BMSSEN 64/1028/0070/2158
 2 0 64142 0 00 0199+57
 L CRABTREE C
 0070/2158 BMSBG 64/1028/0070/2158
 0070/1720 (AAR 004370*)#TRKS 00
 UNITY
 0070/1487 HEMPFIELD T
 0070/1451 BMSSEN 64/1028/0070/1413
 2 0 64142 0 00 0191+92
 L CRABTREE C



DIR: B TOTAL LEN: 5.093 MI. DIST: 12-5 SR: 1028
 LEFT MUN: HEMPFIELD T RIGHT MUN: HEMPFIELD T

Location	Segment ID	Length	Material/Spec	Notes
	0070/1413		BMSBG 64/1028/0070/1413	
	0070/0960		015" DIA CIRC METAL	
	0070/0077		LEN=0035 INSTALLED UNKN	
017550 FT	017550 FT		015" DIA CIRC METAL	
	0070/0000		LEN=0030 INSTALLED UNKN	
	0060/3446		2 0 64142 0 00 0178+24	
	0060/2938		RIFLE LN (TB29)	
	0060/2825		LENGTH(AH 2416 BK 3485)	
KILLDEER HILL RD (TB29)	0060/2818		018" DIA CIRC METAL	
	0060/2182		LEN=0030 INSTALLED UNKN	
	0060/1855		012" DIA CIRC METAL	
PILLSBURY ST (PRDR) SEKORA DR (TWP)	0060/1665		LEN=0030 INSTALLED UNKN	
	0060/1606		030" DIA CIRC METAL	
	0060/1589		LEN=0034 INSTALLED UNKN	
	0060/1415		018"H 36"W CON BOX CUL	
	0060/1318		LEN=0030 INSTALLED UNKN	
	0060/1315		FOR SR 1028 AND 1051	
	0060/0828		(CONN) 015" DIA CIRC METAL	
LC TO SEKORA DR (TWP)	0060/0770		LEN=0030 INSTALLED UNKN	
	0060/0493		BMSSEN 64/1028/0060/1589	
	0060/0472		2 0 64142 0 00 0158+95	
	0060/0425		L CRABTREE C	
SEKORA DR (TWP)	0060/0207		BMSBG 64/1028/0060/1589	
014065 FT	014065 FT		WHITE CURCH LN (SR1051 SEG 0020/2661)	
			018" DIA CIR PLASTIC	
			LEN=0030 INSTALLED UNKN	
			FOR SR 1028 AND 1051	
			(CONN) 015" DIA CIRC METAL	
			LEN=0030 INSTALLED UNKN	
			BMSSEN 64/1028/0060/0472	
			BRIDGE POSTED (TONS)	
			2 0 64142 0 00 0147+67	
			SGL 32 COMB 36	
			B L CRABTREE	
			BMSBG 64/1028/0060/0472	
			018" DIA CIR PLASTIC	
			LEN=0035 INSTALLED UNKN	
			2 0 64142 0 00 0142+93	

EXTRACT DATE: 12/18/2023
PRINT DATE: 12/21/2023

ROADWAY MANAGEMENT SYSTEM
SLD COUNTY/SR - ANNUAL PRINT

PAGE NUMBER: 609
COUNTY: WESTMORELAND

DIR: B TOTAL LEN: 5.093 MI.
LEFT MUN: HEMPFIELD T

DIST: 12-5 SR: 1028
RIGHT MUN: HEMPFIELD T

TIPPLE ROW RD
(T860)

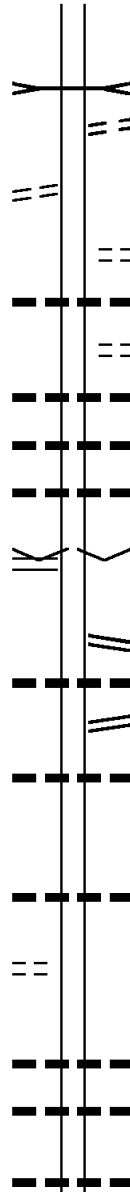
0050/2565

CAMEO LN
(SR1053 SEG 0040/0000)

011424 FT
0050/0000

2 0 64142 0 00 0088+09
BARNHART RD
(T823)

008594 FT
0040/0000



S 0060/0000
0050/2600

B L CRABTREE
STRUCTURE LENGTH 9 FT
BMSID 64/1028/0060/0000
LENGTH(AH 3485 BK 2641)
LUXOR SCHOOL RD
(T862)

0050/1690
0050/1307

OLD SCHOOL RD
(TWP)
018 "DIA CIR PLASTIC
LEN=0150 INSTALLED UNKN
RIDELLA LAKES LN
(PRDR)

0050/1150
0050/1123

018 "DIA CIR PLASTIC
LEN=0030 INSTALLED UNKN
018 "DIA CIRC METAL
LEN=0030 INSTALLED UNKN
024"H 72"W CON BOX CUL
LEN=0030 INSTALLED UNKN

0050/0670
0050/0149

2 0 64142 0 00 0116+57
VILLAGE: LUXOR

S 0050/0000

LENGTH(AH 2641 BK 2830)

0040/2020
0040/1922

GEORGES STATION RD
(SR1053 SEG 0030/3505)
018 "DIA CIR PLASTIC
LEN=0030 INSTALLED UNKN

0040/1770
0040/1422

GEORGES STATION RD
(SR1153 SEG 0010/0275)
018 "DIA CIRC OTHER
LEN=0040 INSTALLED UNKN

0040/0064
008594 FT

018 "DIA CIRC METAL
LEN=0030 INSTALLED UNKN

S 0040/0000

LENGTH(AH 2830 BK 3000)

0030/2056
0030/1841

018 "DIA CIR PLASTIC
LEN=0150 INSTALLED UNKN
018 "DIA CIR PLASTIC
LEN=0150 INSTALLED UNKN

0030/0999

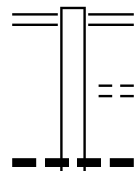
018 "DIA CIRC METAL
LEN=0030 INSTALLED UNKN

Stationing	Notes	Stationing	Notes
005594 FT		005594 FT	2 0 64142 0 00 0057+91 018 "DIA CIR PLASTIC LEN=0035 INSTALLED UNKN
	--- ---	0030/0000	LENGTH(AH 3000 BK 2568)
	--- ---	0020/2284	018 "DIA CIR PLASTIC LEN=0035 INSTALLED UNKN
	==	0020/1970	CHIPPPYS LN (PRDR)
	--- ---	0020/0986	018 "DIA CIR PLASTIC LEN=0030 INSTALLED UNKN
BRODIE DR (TWP)	==		
0020/0605			
003026 FT		003026 FT	2 0 64142 0 00 0032+33 BOVARD RD (TB42)
	==	0020/0000	LENGTH(AH 2568 BK 3026)
TARTAN DR (TWP)	==		
0010/2995		0010/2635	ALFRED PL (PRDR)
	==	0010/2566	036 "DIA CIRC CONCR LEN=0005 INSTALLED UNKN
HUNTING RIDGE DR (TWP)	==		
0010/2200		0010/1971	018 "DIA CIR PLASTIC LEN=0030 INSTALLED UNKN
	--- ---	0010/1395	018 "DIA CIR PLASTIC LEN=0030 INSTALLED UNKN
	--- ---	0010/1195	018 "DIA CIR PLASTIC LEN=0030 INSTALLED UNKN
MEADOWLANE DR (TWP)	==		
0010/0820		0010/0784	018 "DIA CIR PLASTIC LEN=0035 INSTALLED UNKN
	--- ---	0010/0587	015 "DIA CIRC METAL LEN=0040 INSTALLED UNKN
	==	0010/0565	BROWNLEE LN (PRDR)
	--- ---	0010/0156	024 "DIA CIRC CONCR LEN=0045 INSTALLED UNKN
2 0 64142 0 00 0002+05 000000 FT			
CRABTREE RD		000000 FT	NC LU XOR RD CRABTREE RD (SRO119 SEG 0370/0855)
(SR0119 SEG 0370/0855) 0010/0000	==	0010/0000	MFC BEGIN = D LENGTH(AH 3026 BK 0000)

EXTRACT DATE: 12/18/2023 ROADWAY MANAGEMENT SYSTEM PAGE NUMBER: 607
 PRINT DATE: 12/21/2023 SLD COUNTY/SR - ANNUAL PRINT COUNTY: WESTMORELAND

DIR: B TOTAL LEN: 4.643 MI. DIST: 12-5 SR: 1027
 LEFT MUN: DERRY T RIGHT MUN: DERRY T

024513 FT



024513 FT BAIRDSTOWN RD
 0080/3251 (SR1016 SEG 0020/0000)
 CAMPBELL ST
 0080/2589 (T958)
 030 " DIA CIR PLASTIC
 0080/1964 LEN=0040 INSTALLED 2003

021262 FT

021262 FT 2 0 64188 0 00 0214+39
 0080/0000 LENGTH(AH 3251 BK 2852)

018410 FT

018410 FT 2 0 64188 0 00 0185+66
 NC DERRY LN
 DERRY LN
 (T703)
 0070/0000 LENGTH(AH 2852 BK 3030)

018 " DIA CIR PLASTIC
 0060/0800 LEN=0035 INSTALLED 2003
 018 " DIA CIR PLASTIC
 0060/0600 LEN=0030 INSTALLED 2003

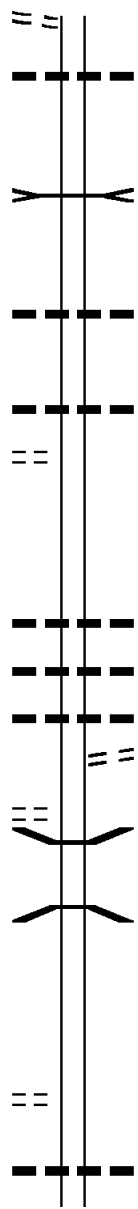
PIPER RD

DIR: B TOTAL LEN: 4.643 MI. DIST: 12-5 SR: 1027
 LEFT MUN: DERRY T RIGHT MUN: DERRY T

(T941)

0060/0555

015380 FT



0060/0245 018"H 30"W ELLIP CONC
 LEN=0035 INSTALLED 2003
 015380 FT 2 0 64188 0 00 0155+52
 STONY RUN
 STRUCTURE LENGTH 27 FT
 BMSID 64/1027/0060/0000
 LENGTH(AH 3030 BK 3468)

0050/2216 018 "DIA CIRC METAL
 LEN=0035 INSTALLED 2003

0050/1044 048 "DIA CIRC METAL
 LEN=0400 INSTALLED 2003

COAL HILL DR
 (PRDR)

0050/0785

011912 FT

011912 FT 2 0 64188 0 00 0120+75
 S 0050/0000 LENGTH(AH 3468 BK 3580)

0040/2634 018 "DIA CIR PLASTIC
 LEN=0036 INSTALLED 2003

0040/2293 015 "DIA CIRC METAL
 LEN=0036 INSTALLED 2003

0040/2150 018 "DIA CIR PLASTIC
 LEN=0037 INSTALLED 2003

0040/2095 WILLOW RUN RD
 (T945)

PHILLIPS RD
 (T949)

0040/1665

0040/1655 BMSEN 64/1027/0040/1637
 2 0 64188 0 00 0101+36

0040/1637 BRANCH OF STONY RUN
 BMSBG 64/1027/0040/1637

008332 FT

008332 FT 2 0 64188 0 00 0085+11
 S 0040/0000 LENGTH(AH 3580 BK 3175)

SILVERWOOD DR
 (PRDR)

0030/3045

0030/2218 018 "DIA CIR PLASTIC
 LEN=0025 INSTALLED 2003

DIR: B TOTAL LEN: 4.643 MI. DIST: 12-5 SR: 1027
 LEFT MUN: DERRY T RIGHT MUN: DERRY T

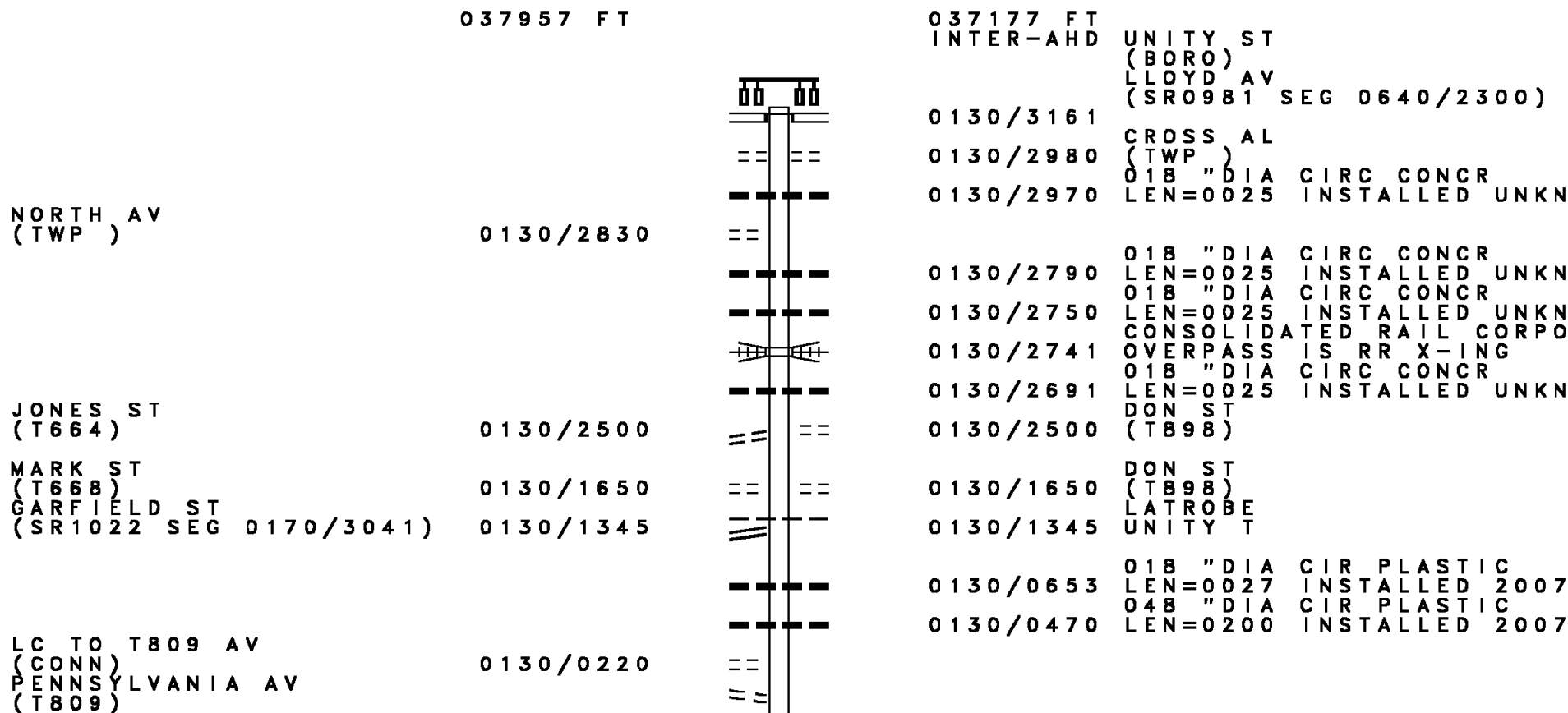
2 0 64188 0 00 0053+42 005157 FT
 MATT DALE RD
 (T669) 0030/0000

002152 FT

2 0 64188 0 00 0000+00 000000 FT
 NEW DERRY RD
 (SR0982 SEG 0420/0000) 0010/0000

0030/1289	018 " DIA	CIR PLASTIC
0030/0701	LEN=0042	INSTALLED 2003
0030/0212	036"H 48"W	CONC STRUCT
0030/0029	LEN=0035	INSTALLED 2003
005157 FT	015 " DIA	CIRC METAL
	LEN=0025	INSTALLED 2003
	018 " DIA	CIR PLASTIC
	LEN=0032	INSTALLED 2003
5 0030/0000	LENGTH(AH 3175 BK 3005)	
0020/2700	060 " DIA	CIRC CONCR
0020/2268	LEN=0030	INSTALLED UNKN
0020/2089	024 " DIA	CIRC METAL
0020/2058	LEN=0030	INSTALLED 2003
0020/1733	018 " DIA	CIRC METAL
0020/1329	LEN=0027	INSTALLED 2003
0020/0627	GREEN THUMB RD	
0020/0218	(T670)	
002152 FT	018 " DIA	CIRC METAL
	LEN=0036	INSTALLED 2003
	018 " DIA	CIR PLASTIC
	LEN=0040	INSTALLED 2003
	018 " DIA	CIR PLASTIC
	LEN=0036	INSTALLED 2003
	018 " DIA	CIR PLASTIC
	LEN=0040	INSTALLED 2003
	2 0 64188 0 00 0023+15	
	HUNTER RD	
	(T658)	
5 0020/0000	015 " DIA	CIR PLASTIC
0010/1811	LEN=0010	INSTALLED 2003
0010/1411	LENGTH(AH 3005 BK 2152)	
0010/1029	024 " DIA	CIRC METAL
0010/0509	LEN=0025	INSTALLED 2003
0010/0492	018 " DIA	CIR PLASTIC
	LEN=0025	INSTALLED 2003
	015 " DIA	CIRC CONCR
	LEN=0030	INSTALLED 2003
	BMSSEN 64/1027/0010/0492	
	2 0 64188 0 00 0004+89	
	B STONY RUN	
	BMSBG 64/1027/0010/0492	
	NC LAUGHLIN FARM RD	
	NEW DERRY RD	
	000000 FT (SR0982 SEG 0420/0000)	
	MFC BEGIN = E	
5 0010/0000	LENGTH(AH 2152 BK 0000)	

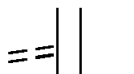
DIR: B TOTAL LEN: 7.189 MI. DIST: 12-5 SR: 1026
 LEFT MUN: LATROBE B RIGHT MUN: LATROBE B



DIR: B TOTAL LEN: 7.189 MI. DIST: 12-5 SR: 1026
LEFT MUN: UNITY T RIGHT MUN: UNITY T

TO 1026/0120 SH
(CONN)

0130/0080
034796 FT

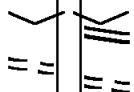


034016 FT 2 0 64152 0 01 0349+12
VILLAGE: LLOYDSVILLE

NC UN
UNITY ST
UNITY ST

FROM 1026/0130 SH
(CONN)

0120/3120

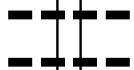


5 0130/0000 LENGTH(AH 3161 BK 3233)

(SR1024 SEG 0030/2054)
DICKENS ST

FORBES DR
(TWP)

0120/2525

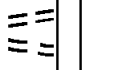


0120/3120 (T896)

015 " DIA CIR PLASTIC
LEN=0017 INSTALLED 2007

BRADDOCK DR
(TWP)
LC TO/FROM BRADDOCK DR
(CONN)

0120/2305



0120/3074 LEN=0017 INSTALLED 2007

015 " DIA CIR PLASTIC
LEN=0030 INSTALLED 2007

MEADE DR
(TWP)
LC TO/FROM MEADE DR
(CONN)

0120/1895



0120/2742 LEN=0030 INSTALLED 2007

015 " DIA CIR PLASTIC
LEN=0030 INSTALLED 2007

VIEWMONT DR
(TWP)
LC TO/FROM VIEWMONT DR
(CONN)

0120/1550



0120/2465 LEN=0030 INSTALLED 2007

015 " DIA CIR PLASTIC
LEN=0400 INSTALLED 2007

0120/1460



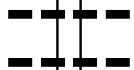
0120/1721 LEN=0030 INSTALLED 2007

015 " DIA CIR PLASTIC
LEN=0030 INSTALLED 2007

0120/1420 LEN=0030 INSTALLED 2007

015 " DIA CIR PLASTIC
LEN=0040 INSTALLED 2007

031563 FT

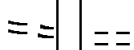


0120/1025 LEN=0040 INSTALLED 2007

030783 FT 2 0 64152 0 01 0316+76
015 " DIA CIR PLASTIC

WATER TOWER RD
(T152)

0110/1970



5 0120/0000 LENGTH(AH 3233 BK 3626)

LEN=0030 INSTALLED 2007

0110/1970 WINDSWEPT DR
(T957)

DIR: B TOTAL LEN: 7.189 MI. DIST: 12-5 SR: 1026
 LEFT MUN: UNITY T RIGHT MUN: UNITY T

Stationing	Notes	Item ID	Description	Material	Length	Installation
		0110/1958	018 " DIA	CIRC CONCR	LEN=0030	INSTALLED UNKN
		0110/1373	015 " DIA	CIRC METAL	LEN=0030	INSTALLED 2007
		0110/0748	018 " DIA	CIRC CONCR	LEN=0030	INSTALLED 2007
027937 FT		027157 FT	2 0 64152 0 01	0280+51		
			015 " DIA	CIR PLASTIC	LEN=0020	INSTALLED 2007
		0110/0000	NC ST MARYS RD	LENGTH(AH 3626 BK 3300)		
		0100/2488	015 " DIA	CIR PLASTIC	LEN=0040	INSTALLED 2006
SAXMAN RD (T898)		0100/1560	MCCULLOUGH RD (T896)			
		0100/1277	015 " DIA	CIRC METAL	LEN=0035	INSTALLED 2003
024637 FT		023857 FT	2 0 64152 0 01	0247+36		
		0100/0000	LENGTH(AH 3300 BK 2568)			
		0090/1537	018 " DIA	CIRC METAL	LEN=0030	INSTALLED 2003
022069 FT		021289 FT	2 0 64152 0 01	0221+68		
			015 " DIA	CIR PLASTIC	LEN=0030	INSTALLED 2003
		0090/0000	LENGTH(AH 2568 BK 2691)			
		0080/1658	015 " DIA	CIR PLASTIC	LEN=0035	INSTALLED 2003
		0080/1630	TRONGO RD (T874)			
ROSKOVENSKY RD (T874)		0080/1610				
		0080/1362	018 " DIA	CIRC METAL	LEN=0030	INSTALLED 2003

Stationing	Notes	Material	Length	Installation
019378 FT	0080/0437	015" DIA CIRC METAL	LEN=0030	INSTALLED 2003
	018598 FT	2 0 64152 0 01 0194+70		
	0080/0000	LENGTH(AH 2691 BK 2297)		
	0070/1975	M & M LN (PRDR)		
	0070/1763	012" DIA CIRC CONCR	LEN=0040	INSTALLED 2003
2 0 64152 0 01 0171+84 017081 FT	0070/0298	018" DIA CIRC CONCR	LEN=0030	INSTALLED 2003
ALEXANDER RD (T829)	016301 FT	ROLLING ACRES RD (T828)		
0070/0000	0070/0000	LENGTH(AH 2297 BK 2033)		
BRIGHTON RD (PRDR)	0060/1577	018" DIA CIR PLASTIC	LEN=0035	INSTALLED 2003
0060/1090				
015048 FT	0060/0055	024" DIA CIRC METAL	LEN=0023	INSTALLED 2003
	014268 FT	2 0 64152 0 01 0151+30		
	0060/0000	BUFFENMYER RD (T699)		
	0050/1490	LENGTH(AH 2033 BK 1690)		
	0050/1230	018" DIA CIRC METAL	LEN=0040	INSTALLED 2003
	0050/0820	018" DIA CIRC CONCR	LEN=0040	INSTALLED 2003
	0050/0748	018" DIA CIRC CONCR	LEN=0040	INSTALLED 2003
	0050/0485	018" DIA CIRC CONCR	LEN=0040	INSTALLED 2003
	0050/0410	BMSSEN 64/1026/0050/0485		
013358 FT	012578 FT	2 0 64152 0 01 0140+35		
	0050/0000	NORFOLK SOUTHERN RAI RR		
		BMSBG 64/1026/0050/0485		
		FIESTA LN (TWP)		
		2 0 64152 0 00 0132+65		
		VILLAGE: DONAHOE		
		018" DIA CIRC CONCR	LEN=0035	INSTALLED UNKN
		SULLENBERGER RD (T844)		
	0050/0000	LENGTH(AH 1690 BK 3004)		
	0040/2979	018" DIA CIRC CONCR	LEN=0040	INSTALLED 2003

DIR: B TOTAL LEN: 7.189 MI. DIST: 12-5 SR: 1026
 LEFT MUN: UNITY T RIGHT MUN: UNITY T

Location / Segment	Segment ID	Length	Material / Details	Installation
DOM LEONE ST (T859)	0040/2110		024 " DIA CIRC CONCR LEN=0030	INSTALLED 2003
DOM LEONE ST (T859)	0040/1305		018 " DIA CIRC CONCR LEN=0030	INSTALLED 2003
TWIN LAKES RD (SR1049 SEG 0010/0000)	0040/0940		018 " DIA CIR PLASTIC LEN=0030	INSTALLED 2003
	0040/0687		LEWIS RD (T685)	
	0040/0660			
010354 FT	0040/0050	009574 FT	WOODLAND MOBIL HOME PK (PRDR)	
	0040/0000		2 0 64152 0 00 0102+40 048 " DIA CIRC CONCR LEN=0035	INSTALLED 2003
	0040/0000		UNITY HEMPFIELD T LENGTH(AH 3004 BK 3472)	
	0030/1821		AUTMN LN (PRDR)	
	0030/1510		018 " DIA CIR PLASTIC LEN=0035	INSTALLED 2003
006882 FT	0030/0475	006102 FT	018 " DIA CIR PLASTIC LEN=0030	INSTALLED 2003
	0030/0000		2 0 64152 0 00 0067+31 GEORGES STATION RD (SR1053 SEG 0020/1170)	LENGTH(AH 3472 BK 3717)
COUNTRY LN (PRDR)	0020/2315		018 " DIA CIR PLASTIC LEN=0020	INSTALLED 2003
	0020/2315		PUBLIC SAFETY RD (PRDR)	
	0020/1813		018 " DIA CIR PLASTIC LEN=0040	INSTALLED 2003

DIR: B TOTAL LEN: 7.189 MI. DIST: 12-5 SR: 1026
 LEFT MUN: HEMPFIELD T RIGHT MUN: HEMPFIELD T

Street Name / Segment	Segment ID	Length (FT)	Material / Notes
EQUITY DR (PRDR)	0020/0915	003165	018" DIA CIR PLASTIC LENO=0040 INSTALLED 2003
CROWS NEST RD (T842)	0014/2000	002385	2 0 64152 0 00 0030+34 CO64 DEPT OF PUBLIC WOR (TWP) LENGTH(AH 3717 BK 2385)
ROSEYTOWN RD (SR1030 SEG 0020/3483) MALL ACCESS RD (TWP)	0014/1070	0014/1595	015" DIA CIR PLASTIC LENO=0030 INSTALLED UNKN HUGH BLACK RD (T675) PENN DOT 12-5 YARD ENT (GOVT)
	0014/0505	0014/1070	
	000780	0014/0140	018" DIA CIRC CONCR LENO=0060 INSTALLED UNKN CONN FOR 1073 TO 1026 S (CONN)
		0014/0085	2 0 64152 0 00 0000+00 NC DONOHOE RD MFC BEGIN = D HEMPFIELD
SHERATON DR (PRDR)	0011/0675	0014/0000	LTH AH 002385 BK 000780
SHERATON DR (SR1073 SEG 0011/0765)	0011/0542		
(SR1073 SEG 0010/0813)	0011/0380		
030" DIA CIR UNKNOWN	0011/0335		
LEN=0036 INSTALLED UNKN	000000		
RAMP A RD (PRDR)	INTER-BK		
MALL ACCESS RD (PRDR)			
2 0 64152 0 00 0000+00			
LINCOLN HW (SRO030 SEG 0351/2045)			
NC DONOHOE RD			
LINCOLN HW (SRO030 SEG 0351/2045)			
MFC BEGIN = D			
LENGTH(AH 0780 BK 0000)			

EXTRACT DATE: 12/18/2023 ROADWAY MANAGEMENT SYSTEM PAGE NUMBER: 598
PRINT DATE: 12/21/2023 SLD COUNTY/SR - ANNUAL PRINT COUNTY: WESTMORELAND

DIR: B TOTAL LEN: 4.796 MI. DIST: 12-5 SR: 1025
LEFT MUN: DERRY T RIGHT MUN: DERRY T

025325 FT



025325 FT BARRICADED RD
0080/3077 ROAD CLOSED AHEAD

DIR: B TOTAL LEN: 4.796 MI. DIST: 12-5 SR: 1025
 LEFT MUN: DERRY T RIGHT MUN: DERRY T

COKEVILLE ST
(T903)

0080/1950

==

NC PIZZA BARN RD ET
 BLAIRSVILLE RD
 (SR0217 SEG 0240/0000)

0080/1020

MFC BEGIN = E
 012 "DIA CIR PLASTIC
 LEN=0035 INSTALLED 2001

ISABELLA ST
(T943)

0080/0475

==

0080/0431

015 "DIA CIR PLASTIC
 LEN=0040 INSTALLED UNKN
 CURNOW DR

022248 FT

0080/0310

(T942)
 2 0 64041 0 00 0377+28
 015 "DIA CIR PLASTIC
 LEN=0040 INSTALLED UNKN

5 0080/0000

LENGTH(AH 3077 BK 3628)

0070/2443

015 "DIA CIR PLASTIC
 LEN=0030 INSTALLED UNKN

0070/1680

FREDONIA LN
 (PRDR)

0070/1592

018 "DIA CIRC METAL
 LEN=0030 INSTALLED UNKN

0070/0914

018 "DIA CIR PLASTIC
 LEN=0030 INSTALLED UNKN

0070/0660

CHERRY ST
 (T828)

2 0 64041 0 00 0340+87 018620 FT
 DERRY LN
 (T703)

0070/0000

==

5 0070/0000

LENGTH(AH 3628 BK 3652)
 015 "DIA CIR PLASTIC

0060/3133

LEN=0050 INSTALLED 2001
 CORBETT LN

0060/2845

(PRDR)
 015 "DIA CIR PLASTIC

0060/2433

LEN=0040 INSTALLED 1997

WILLOW RUN RD
(T945)

0060/2355

==

0060/1612

020 "DIA CIRC CONCR
 LEN=0030 INSTALLED UNKN

DIR: B TOTAL LEN: 4.796 MI. DIST: 12-5 SR: 1025
 LEFT MUN: DERRY T RIGHT MUN: DERRY T

HORRELL LN
(PRDR)

0060/0375

014968 FT

GREEN THUMB RD
(T670)

011644 FT

0050/0000

2 0 64041 0 00 0237+76 008311 FT
 HUNTER RD

==	0060/1045	PENICH FARM LN (PRDR)
---	0060/0716	024 " DIA CIR PLASTIC LEN=0035 INSTALLED UNKN
==	0060/0310	ERWEN WY (PRDR)
---	014968 FT	2 0 64041 0 00 0304+49 015 " DIA CIRC METAL LEN=0030 INSTALLED UNKN
---	5 0060/0000	LENGTH(AH 3652 BK 3324)
---	0050/2354	015 " DIA CIR PLASTIC LEN=0030 INSTALLED UNKN
---	0050/2345	BARKLEYS RD (T661)
---	0050/2244	036 " DIA CIRC METAL LEN=0030 INSTALLED UNKN
---	0050/1867	036 " DIA CIRC METAL LEN=0030 INSTALLED UNKN
---	0050/1520	036 " DIA CIRC METAL LEN=0035 INSTALLED UNKN
---	0050/0446	015 " DIA CIR PLASTIC LEN=0030 INSTALLED UNKN
---	0050/0175	018 " DIA CIR PLASTIC LEN=0030 INSTALLED UNKN
---	0050/0016	015 " DIA CIR PLASTIC LEN=0060 INSTALLED UNKN
---	011644 FT	2 0 64041 0 00 0270+96 ANKNEY RD (T671)
==	5 0050/0000	LENGTH(AH 3324 BK 3333)
---	0040/3298	018 " DIA CIR PLASTIC LEN=0030 INSTALLED UNKN
---	0040/0608	018 " DIA CIR PLASTIC LEN=0030 INSTALLED UNKN
---	008311 FT	SEGER RD (T887)

DIR: B TOTAL LEN: 4.796 MI. DIST: 12-5 SR: 1025
 LEFT MUN: DERRY T RIGHT MUN: DERRY T

Stationing	Notes	Stationing	Notes
(T658) 0040/0000	==	0040/0000	LENGTH(AH 3333 BK 2488)
	---	0030/1387	015 "DIA CIR PLASTIC LEN=0030 INSTALLED UNKN
	---	0030/0800	015 "DIA CIR PLASTIC LEN=0030 INSTALLED UNKN
005823 FT	---	0030/0121	018 "DIA CIRC METAL LEN=0030 INSTALLED UNKN
	==	005823 FT	2 0 64041 0 00 0212+25 MCBROOM RD (T964)
	==	0030/0000	LENGTH(AH 2488 BK 2800)
LEVRIE RD (T892)	==		
	---	0020/0730	
	---	0020/0713	018 "DIA CIR PLASTIC LEN=0030 INSTALLED UNKN
TOMS LN (PRDR)	==		
0020/0060 003023 FT	==	003023 FT	2 0 64041 0 00 0184+25
	---	0020/0000	LENGTH(AH 2800 BK 3023) 015 "DIA CIRC METAL
	---	0010/2842	LEN=0035 INSTALLED 2001
	---	0010/2379	018 "DIA CIR PLASTIC LEN=0030 INSTALLED UNKN
	---	0010/1032	018 "DIA CIR PLASTIC LEN=0035 INSTALLED UNKN
	==	0010/0990	FOR SR 1012 AND 1025 (CONN) BERGMAN RD
	==	0010/0845	(SR1012 SEG 0010/0000)
	---	0010/0739	018 "DIA CIR PLASTIC LEN=0040 INSTALLED 2002
000000 FT		000000 FT	2 0 64041 0 00 0154+67
		NC PI	ZZA BARN RD NEW DERRY RD (SR0982 SEG 0380/0000) MFC BEGIN = D
	==	0010/0000	LENGTH(AH 3023 BK 0000)

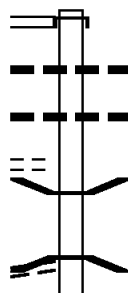
EXTRACT DATE: 12/18/2023 ROADWAY MANAGEMENT SYSTEM PAGE NUMBER: 594
 PRINT DATE: 12/21/2023 SLD COUNTY/SR - ANNUAL PRINT COUNTY: WESTMORELAND

DIR: B TOTAL LEN: 1.553 MI. DIST: 12-5 SR: 1024
 LEFT MUN: UNITY T RIGHT MUN: UNITY T

SAINT MARYS RD 008202 FT
 (SR1026 SEG 0130/0000) 0030/2054

TOWNSHIP AL
 (TWP) 0030/1470

2 0 64147 0 00 0076+17
 MAIN ST
 (TWP) 0030/1427



008202 FT
 INTER-AHD UNITY ST
 0030/2054 (SR1026 SEG 0130/0000)
 018 " DIA CIRC METAL
 0030/2007 LEN=0065 INSTALLED UNKN
 018 " DIA CIR PLASTIC
 0030/1529 LEN=0099 INSTALLED UNKN

0030/1442 BMSBG 64/1024/0030/1427

0030/1427 UNITY RUN
 BMSBG 64/1024/0030/1427
 012 " DIA CIRC METAL

DIR: B TOTAL LEN: 1.553 MI. DIST: 12-5 SR: 1024
 LEFT MUN: UNITY T RIGHT MUN: UNITY T

Stationing	Description	Length	Material	Notes
0030/1290		LEN=0035	INSTALLED UNKN	
0030/1183		LEN=0040	INSTALLED UNKN	
0030/0840	ALLEGHENY AV	(T891)		
0030/0815		LEN=0010	INSTALLED UNKN	
FIFTH AV (T822)	0030/0315			
			ANDERSON ST (T602)	
			FAYETTE ST (T606)	
FOURTH AV (T662)	006148 FT	006148 FT	2 0 64147 0 00 0061+98	
	0030/0000		NC UN	
			UNITY ST	
			LENGTH(AH 2054 BK 3872)	
			036 "DIA CIR PLASTIC	
			LEN=0030 INSTALLED UNKN	
			015 "DIA CIR PLASTIC	
SANFORD ST (PRDR)	0020/2575		LEN=0073 INSTALLED 1999	
			MONASTARY DR (T898)	
			034 "DIA CIR METAL	
			LEN=0035 INSTALLED UNKN	
2 0 64147 0 00 0023+00	002276 FT	002276 FT		
MCCULLOUGH RD (T896)	0020/0000			
WHITE FENCE LN (PRDR)	0010/1985			
WHITE FENCE LN (PRDR)	0010/1910			
			000000 FT	
			000000 FT	
			2 0 64147 0 00 0000+00	
			NC UN	
			UNITY CEMETERY RD	
			INTER-BK BEATTY FLATS RD (T699)	
			MFC BEGIN = E	
			LENGTH(AH 2276 BK 0000)	

EXTRACT DATE: 12/18/2023 ROADWAY MANAGEMENT SYSTEM PAGE NUMBER: 592
 PRINT DATE: 12/21/2023 SLD COUNTY/SR - ANNUAL PRINT COUNTY: WESTMORELAND
 DIR: B TOTAL LEN: 4.123 MI. DIST: 12-5 SR: 1023
 LEFT MUN: LIGONIER T RIGHT MUN: LIGONIER T

021772 FT

021772 FT 018 "DIA CIRC METAL
 LEN=0050 INSTALLED 2004
 MENOHER HW
 (SR0271 SEG 0040/1850)

021053 FT



0080/0018 BMSBN 64/1023/0080/0000
 021053 FT 2 0 64060 0 05 0773+24
 B MILL CREEK
 BMSBG 64/1023/0080/0000

DIR: B TOTAL LEN: 4.123 MI. DIST: 12-5 SR: 1023
LEFT MUN: LIGONIER T RIGHT MUN: LIGONIER T

BREEZY LN
(PRDR)

0070/1900

2 0 64060 0 05 0739+42 017657 FT
SWANK RD
(T660)

0070/0000

014670 FT

==	0080/0000	LENGTH(AH 0719 BK 3396)
==	0070/2510	KILLDEER LN (PRDR)
==	0070/1850	HEARTS LN (PRDR)
---	0070/1607	012 "DIA CIRC CONCR LEN=0080 INSTALLED 2004
---	0070/0041	018 "DIA CIRC CONCR LEN=0030 INSTALLED 2004
---	017657 FT	
==	0070/0000	LENGTH(AH 3396 BK 2987)
---	0060/2847	015 "DIA CIRC CONCR LEN=0035 INSTALLED 2004
==	0060/2790	LOOKING GLASS LN (PRDR)
---	0060/2730	040 "DIA CIRC CONCR LEN=0030 INSTALLED 2004
==	0060/1465	KISSELL SPRINGS RD (T619)
---	0060/1447	024 "DIA CIR PLASTIC LEN=0010 INSTALLED 2004
---	0060/1227	024 "DIA CIR PLASTIC LEN=0030 INSTALLED 2004
---	0060/0238	024 "DIA CIRC CONCR LEN=0035 INSTALLED 2004
---	014670 FT	2 0 64060 0 05 0709+54
---	0060/0000	018 "DIA CIRC CONCR LEN=0030 INSTALLED 2004
---	0050/2040	WHIPPORWILL HILL DR (PRDR) LENGTH(AH 2987 BK 2430)
---	0050/1326	024 "DIA CIRC CONCR LEN=0035 INSTALLED 2004
---		024 "DIA CIR PLASTIC LEN=0030 INSTALLED 2004

EXTRACT DATE: 12/18/2023
PRINT DATE: 12/21/2023

ROADWAY MANAGEMENT SYSTEM
SLD COUNTY/SR - ANNUAL PRINT

PAGE NUMBER: 590
COUNTY: WESTMORELAND

DIR: B TOTAL LEN: 4.123 MI.
LEFT MUN: LIGONIER T

DIST: 12-5 SR: 1023
RIGHT MUN: LIGONIER T

2 0 64060 0 05 0685+25 012240 FT
OLD FORBES RD
(SR1010 SEG 0080/2930) 0050/0000

008824 FT

HALL RD
(T644)

0030/0465
005552 FT

0050/1048	018 "DIA CIRC CONCR LEN=0030 INSTALLED 2004
0050/0255	LADYBUG LN (PRDR) 018 "DIA CIRC CONCR LEN=0030 INSTALLED 2004
0050/0246 012240 FT	018 "DIA CIRC CONCR LEN=0030 INSTALLED 2004
0050/0000	LENGTH(AH 2430 BK 3416)
0040/2674	018 "DIA CIRC CONCR LEN=0030 INSTALLED 2004
0040/2144	030 "DIA CIRC CONCR LEN=0030 INSTALLED 2004
0040/1455	KISSELL SPRINGS RD (T619) 018 "DIA CIR PLASTIC LEN=0030 INSTALLED 2004
0040/0895	018 "DIA CIR PLASTIC LEN=0030 INSTALLED 2004
0040/0445 008824 FT	018 "DIA CIR PLASTIC LEN=0030 INSTALLED 2004
0040/0000	2 0 64060 0 05 0650+88 018 "DIA CIRC CONCR LEN=0025 INSTALLED 2004 LENGTH(AH 3416 BK 3272)
0030/2403	018 "DIA CIRC CONCR LEN=0030 INSTALLED 2004
0030/1699	024 "DIA CIR PLASTIC LEN=0030 INSTALLED 2004
0030/1232	024 "DIA CIRC CONCR LEN=0025 INSTALLED 2004
0030/1103	015 "DIA CIRC CONCR LEN=0035 INSTALLED 2004
0030/0715	024 "DIA CIR PLASTIC LEN=0035 INSTALLED 2004
0030/0024 005552 FT	BMS EN 64/1023/0030/0000 2 0 64060 0 05 0618+42 MCMULLEN RUN BMSBG 64/1023/0030/0000
0030/0000	LENGTH(AH 3272 BK 3077)
0020/2908	018 "DIA CIRC CONCR LEN=0030 INSTALLED 2004
0020/2423	015 "DIA CIRC CONCR LEN=0030 INSTALLED 2004
	024 "DIA CIRC CONCR

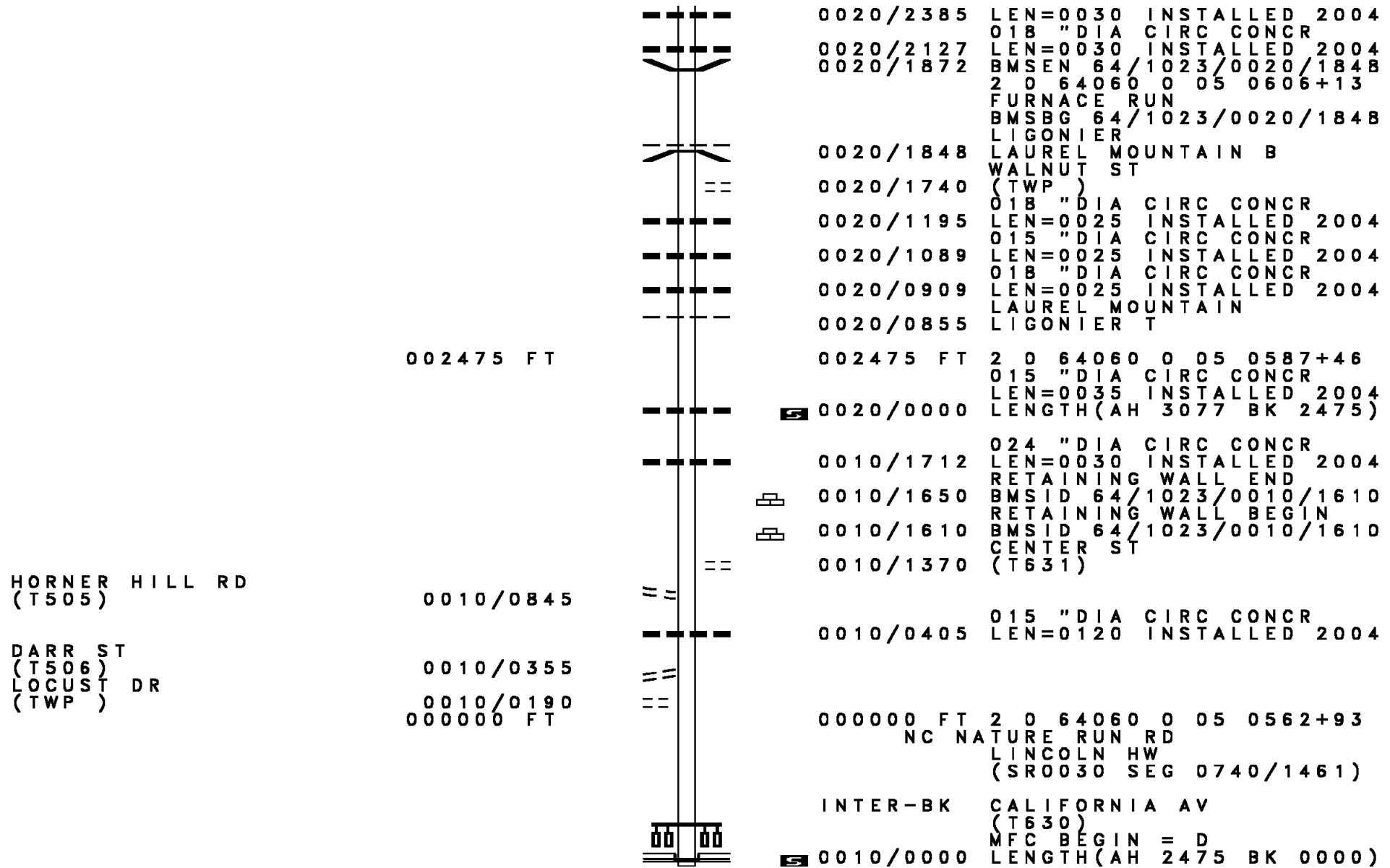
EXTRACT DATE: 12/18/2023
PRINT DATE: 12/21/2023

ROADWAY MANAGEMENT SYSTEM
SLD COUNTY/SR - ANNUAL PRINT

PAGE NUMBER: 589
COUNTY: WESTMORELAND

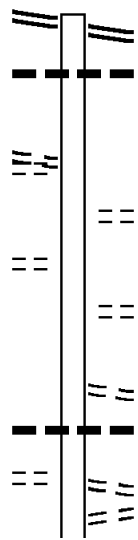
DIR: B TOTAL LEN: 4.123 MI.
LEFT MUN: LIGONIER T

DIST: 12-5 SR: 1023
RIGHT MUN: LIGONIER T



EXTRACT DATE: 12/18/2023 ROADWAY MANAGEMENT SYSTEM PAGE NUMBER: 588
 PRINT DATE: 12/21/2023 SLD COUNTY/SR - ANNUAL PRINT COUNTY: WESTMORELAND
 DIR: B TOTAL LEN: 9.244 MI. DIST: 12-5 SR: 1022
 LEFT MUN: UNITY T RIGHT MUN: UNITY T

UNITY ST 048808 FT
 (SR1026 SEG 0130/1345) 0170/3041
 WHITE ST
 (T534)
 JONES ST
 (T666) 0170/2600
 JOANNE DR
 (TWP) 0170/2285
 SECOND AV
 (TWP) 0170/1225



048808 FT UNITY ST
 0170/3041 (SR1026 SEG 0130/1345)
 0170/3013 018 "DIA CIRC METAL
 LEN=0045 INSTALLED UNKN
 PENNSYLVANIA AV
 (TB09) 0170/2485
 HOWARD ST
 (TWP) 0170/2215
 FORBES DR
 (TWP) 0170/1535
 0170/1389 018 "DIA CIR PLASTIC
 LEN=0050 INSTALLED UNKN
 BRADDOCK DR
 (TWP)
 LC TO BRADDOCK DR
 (CONN) 0170/1165

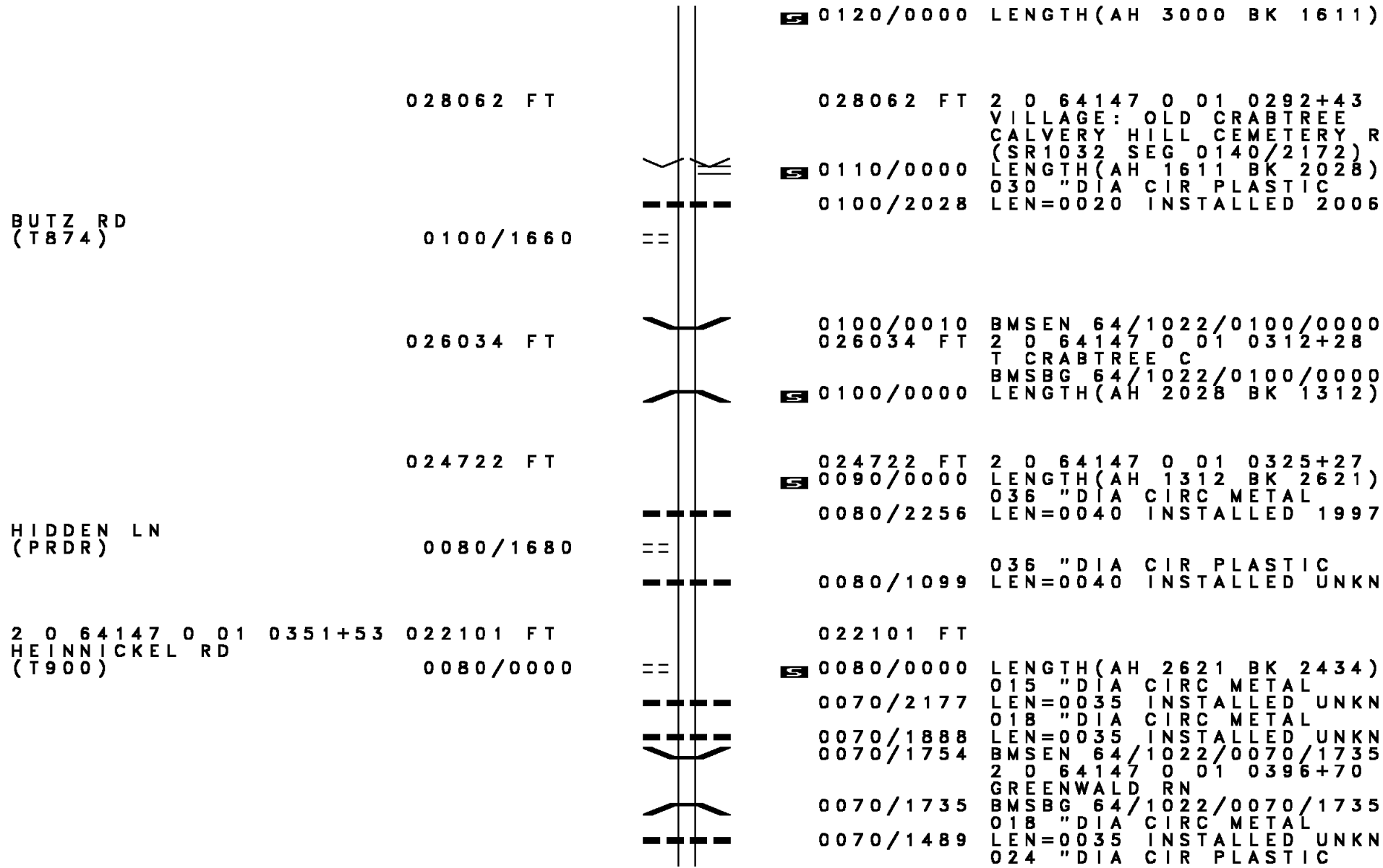
DIR: B TOTAL LEN: 9.244 MI. DIST: 12-5 SR: 1022
 LEFT MUN: UNITY T RIGHT MUN: UNITY T

Location	Segment ID	Length	Material	Status	
DEBORAH DR (TWP)	0170/0960	0170/0961	015" DIA CIR PLASTIC	LEN=0050 INSTALLED UNKN	
	045767 FT	0170/0885	MEADE DR (TWP)		
		0170/0538	024" DIA CIRC METAL	LEN=0050 INSTALLED UNKN	
		0170/0409	024" DIA CIRC METAL	LEN=0035 INSTALLED UNKN	
		045767 FT	2064147 0010117+70	015" DIA CIR PLASTIC	LEN=0025 INSTALLED 2006
CRAMER RD (T831)	0170/0000	5 0170/0000	LENGTH(AH 3041 BK 3322)	018" DIA CIRC METAL	
	0160/2783	0160/2783	LEN=0050	INSTALLED UNKN	
	0160/2378	0160/2378	018" DIA CIRC METAL	LEN=0100 INSTALLED UNKN	
	0160/2245	NC GARFIELD RD			
		0160/2114	0160/2114	018" DIA CIRC METAL	LEN=0035 INSTALLED UNKN
		0160/1479	0160/1479	084" DIA CIRC METAL	LEN=0030 INSTALLED UNKN
		0160/1221	0160/1221	015" DIA CIRC CONCR	LEN=0030 INSTALLED UNKN
	042445 FT	0160/0873	0160/0873	018" DIA CIR PLASTIC	LEN=0035 INSTALLED UNKN
		0160/0019	042445 FT	BMS EN 64/1022/0160/0000	2064147 0010146+32
		0160/0000	5 0160/0000	MOORE RUN	BMSBG 64/1022/0160/0000
0150/3051		0150/3051	LENGTH(AH 3322 BK 3588)	018" DIA CIRC CONCR	
LONGS RD (T837)	0150/2395	0150/2395	LEN=0045	INSTALLED UNKN	
	0150/2377	0150/2377	024" DIA CIRC METAL	LEN=0050 INSTALLED UNKN	
LIGHT CAP RD (T898)	0150/1301	0150/1301	018" DIA CIR PLASTIC	LEN=0050 INSTALLED UNKN	
	0150/0860	0150/0860	024" DIA CIRC METAL	LEN=0040 INSTALLED UNKN	
		0150/0857	036" DIA CIRC METAL		

DIR: B TOTAL LEN: 9.244 MI. DIST: 12-5 SR: 1022
 LEFT MUN: UNITY T RIGHT MUN: UNITY T

	0150/0791	LEN=0030	INSTALLED UNKN
		042 "DIA	CIRC METAL
	0150/0698	LEN=0106	INSTALLED UNKN
		018 "DIA	CIR PLASTIC
038857 FT	0150/0367	LEN=0035	INSTALLED UNKN
	038857 FT	2 0 64147	0 01 0177+57
	0150/0000	LENGTH(AH	3588 BK 3117)
		024 "DIA	CIRC METAL
	0140/3100	LEN=0035	INSTALLED 2000
		024 "DIA	CIRC METAL
	0140/2118	LEN=0025	INSTALLED UNKN
		018 "DIA	CIR PLASTIC
	0140/1990	LEN=0025	INSTALLED UNKN
		018 "DIA	CIR PLASTIC
	0140/0884	LEN=0030	INSTALLED UNKN
035740 FT	035740 FT	2 0 64147	0 01 0214+55
	0140/0000	LENGTH(AH	3117 BK 3067)
		015 "DIA	CIRC METAL
	0130/2434	LEN=0040	INSTALLED UNKN
		SAXMAN RD	(TB97)
	0130/2415		
		018 "DIA	CIR PLASTIC
	0130/1248	LEN=0050	INSTALLED UNKN
		018"H 36"W	ELLIP METAL
	0130/0908	LEN=0030	INSTALLED 2000
		018 "DIA	CIRC METAL
	0130/0760	LEN=0045	INSTALLED UNKN
032673 FT	032673 FT	2 0 64147	0 01 0245+88
		ROSKOVENSKY RD	(TB74)
	0130/0000	LENGTH(AH	3067 BK 3000)
		TWIN LAKES RD	(SR1028 SEG 0100/2105)
	0120/2320		
		036"H 48"W	CON BOX CUL
	0120/1172	LEN=0120	INSTALLED UNKN
029673 FT	029673 FT	2 0 64147	0 01 0275+88

DIR: B TOTAL LEN: 9.244 MI. DIST: 12-5 SR: 1022
 LEFT MUN: UNITY T RIGHT MUN: UNITY T



0120/0000 LENGTH(AH 3000 BK 1611)

028062 FT

028062 FT 2 0 64147 0 01 0292+43
 VILLAGE: OLD CRABTREE
 CALVERY HILL CEMETERY R
 (SR1032 SEG 0140/2172)

BUTZ RD
 (T874)

0100/1660

0110/0000 LENGTH(AH 1611 BK 2028)
 030 " DIA CIR PLASTIC
 0100/2028 LEN=0020 INSTALLED 2006

026034 FT

0100/0010 BMSSEN 64/1022/0100/0000
 026034 FT 2 0 64147 0 01 0312+28
 T CRABTREE C
 BMSBG 64/1022/0100/0000
 0100/0000 LENGTH(AH 2028 BK 1312)

HIDDEN LN
 (PRDR)

0080/1680

024722 FT 2 0 64147 0 01 0325+27
 0090/0000 LENGTH(AH 1312 BK 2621)
 036 " DIA CIRC METAL
 0080/2256 LEN=0040 INSTALLED 1997

2 0 64147 0 01 0351+53
 HEINNICKEL RD
 (T900)

0080/0000

0080/1099 036 " DIA CIR PLASTIC
 LEN=0040 INSTALLED UNKN

022101 FT
 0080/0000 LENGTH(AH 2621 BK 2434)
 015 " DIA CIRC METAL
 0070/2177 LEN=0035 INSTALLED UNKN
 018 " DIA CIRC METAL
 0070/1888 LEN=0035 INSTALLED UNKN
 0070/1754 BMSSEN 64/1022/0070/1735
 2 0 64147 0 01 0396+70
 GREENWALD RN
 0070/1735 BMSBG 64/1022/0070/1735
 018 " DIA CIRC METAL
 0070/1489 LEN=0035 INSTALLED UNKN
 024 " DIA CIR PLASTIC

DIR: B TOTAL LEN: 9.244 MI. DIST: 12-5 SR: 1022
 LEFT MUN: UNITY T RIGHT MUN: UNITY T

KILEY DR
 (T854)

0070/0945
 019667 FT

2 0 64147 0 01 0416+07 015718 FT
 CRABTREE SHIELDSBURG RD
 (SR0119 SEG 0450/2255) 0060/0000
 015718 FT

0070/1168	LEN=0040	INSTALLED 2006
0070/1150	GREENWALT DR (TWP)	
0070/0958	018 " DIA CIRC METAL LEN=0035	INSTALLED UNKN
0070/0000	019667 FT 2 0 64147 0 01 0376+16 024 " DIA CIR PLASTIC LEN=0040	INSTALLED 2006
0060/3398	LENGTH(AH 2434 BK 3949) 018 " DIA CIR PLASTIC LEN=0030	INSTALLED UNKN
0060/1910	036 " DIA CIRC METAL LEN=0060	INSTALLED 2000
0060/1718	018 " DIA CIR PLASTIC LEN=0045	INSTALLED UNKN
0060/1205	018 " DIA CIR PLASTIC LEN=0045	INSTALLED UNKN
0060/0680	MIDDLE ROW RD (T854) 024 " DIA CIRC METAL	
0060/0299	LEN=0045	INSTALLED UNKN
0060/0143	015 " DIA CIRC METAL LEN=0025	INSTALLED UNKN
015718 FT	INTER-BK CRABTREE RD (SR0119 SEG 0450/2255) MFC BEGIN = D	
0060/0000	LTH AH 003949 BK 000448	
015718 FT	7058/0000	LTH AH 000448 BK 002970
0050/2970	INTER-AHD CRABTREE RD (SR0119 SEG 0450/1775)	
0050/2790	CRABTREE RD (SR0119 SEG 0450/1775)	
0050/2737	BMSBG 64/1022/0050/2737	
0050/2643	2 0 64051 0 00 0001+78 CRABTREE CK.	
0050/2240	BMSBG 64/1022/0050/2737 (AAR 004320*)#TRKS 00 015 " DIA CIR PLASTIC LEN=0035	INSTALLED 2000
	018 " DIA CIRC CONCR	

DIR: B TOTAL LEN: 9.244 MI. DIST: 12-5 SR: 1022
 LEFT MUN: UNITY T RIGHT MUN: UNITY T

0050/1743	LEN=0025	INSTALLED	1999
	FRONT ST		
	(TB75)		
	NC RIZZO RD		
0050/0959	015 " DIA	CIRC CONCR	
	LEN=0035	INSTALLED	2000
012748 FT	2 0 64051 0 00	0029+82	
	UNITY		
	SALEM T		
0050/0000	LENGTH(AH 2970 BK 3743)		
	018 " DIA	CIRC CONCR	
0040/3164	LEN=0030	INSTALLED	UNKN
0040/2273	015 " DIA	CIRC CONCR	
	LEN=0030	INSTALLED	2000
0040/2149	015 " DIA	CIRC CONCR	
	LEN=0025	INSTALLED	UNKN
0040/1615	015 " DIA	CIRC CONCR	
	LEN=0030	INSTALLED	UNKN
0040/0491	015 " DIA	CIRC CONCR	
	LEN=0025	INSTALLED	UNKN
0040/0280	015 " DIA	CIRC CONCR	
	LEN=0025	INSTALLED	UNKN
009005 FT	015 " DIA	CIRC METAL	
	LEN=0040	INSTALLED	2000
0040/0000	LENGTH(AH 3743 BK 3050)		
0030/2326	015 " DIA	CIR PLASTIC	
	LEN=0025	INSTALLED	UNKN
	NC BARDINE RD		
	TUCKER RD		
0030/2265	(T622)		
0030/2183	015 " DIA	CIRC CONCR	
	LEN=0025	INSTALLED	UNKN
0030/1824	015 " DIA	CIRC CONCR	
	LEN=0025	INSTALLED	UNKN
0030/1710	LC TO/FROM T885 DR		
	(CONN)		
0030/1630	HILLVIEW DR		
	(T885)		
0030/0722	015 " DIA	CIRC CONCR	
	LEN=0030	INSTALLED	UNKN
	015 " DIA	CIRC CONCR	

012748 FT

2 0 64051 0 00 0067+45 009005 FT
 SHADY LN
 (T631) 0040/0000

DIR: B TOTAL LEN: 9.244 MI. DIST: 12-5 SR: 1022
 LEFT MUN: SALEM T RIGHT MUN: SALEM T

Location / Description	Stationing	Notes / Details
	005955 FT	0030/0504 LEN=0030 INSTALLED UNKN 005955 FT 2 0 64051 0 00 0098+43 015 "DIA CIRC CONCR LEN=0030 INSTALLED UNKN
PARKVIEW LN (PRDR)	0020/1495	0030/0000 LENGTH(AH 3050 BK 2240)
	0020/1021	036"H 40"W CONC STRUCT LEN=0030 INSTALLED UNKN
	003715 FT	003715 FT 2 0 64051 0 00 0120+81 0020/0000 LENGTH(AH 2240 BK 3715)
KEMP RD (T642)	0010/1920	0010/1960 036 "DIA CIRC CONCR LEN=0025 INSTALLED UNKN
	0010/1838	NC TUCKER RD 036 "DIA CIRC METAL LEN=0050 INSTALLED UNKN
	0010/1684	018 "DIA CIR PLASTIC LEN=0025 INSTALLED UNKN
LC TO/FROM T633 DR (CONN) HORNOCK DR (T633)	0010/1510	
	0010/1402	0010/1684 015 "DIA CIRC CONCR LEN=0025 INSTALLED UNKN
	0010/1275	0010/1402 015 "DIA CIRC CONCR LEN=0030 INSTALLED UNKN
	0010/1102	0010/1275 015 "DIA CIRC CONCR LEN=0030 INSTALLED UNKN
	0010/0786	0010/1102 018 "DIA CIRC METAL LEN=0035 INSTALLED UNKN
	000000 FT	0010/0562 BMSFN 64/1022/0010/0531 2 0 64051 0 00 0152+35 WHITETHORN C 0010/0531 BMSBG 64/1022/0010/0531 000000 FT 2 0 64051 0 00 0157+96 HANNASTOWN RD (SR1055 SEG 0090/1165)
HANNASTOWN RD (SR1055 SEG 0090/1165)	0010/0000	NC KEMP RD INTER-BK SEARS DR (T682) MFC BEGIN = E 0010/0000 LENGTH(AH 3715 BK 0000)

DIR: B TOTAL LEN: 2.539 MI. DIST: 12-5 SR: 1021
 LEFT MUN: LIGONIER T RIGHT MUN: LIGONIER T

013408 FT		013408 FT	7070/0000	LENGTH(AH 2612 BK 2447)
013408 FT		013408 FT	7060/0000	LENGTH(AH 2447 BK 2403)
		0050/2403		COAL PIT RD
		0050/2261		(SR0259 SEG 0050/0000)
		0050/2226		BMSSEN 64/1021/0050/2226
				2 0 64073 0 00 0130+57
				COALPIT RUN
				BMSBG 64/1021/0050/2226
		0050/1029		018 "DIA CIR PLASTIC
				LEN=0035 INSTALLED 2003
011005 FT		011005 FT	2 0 64073 0 00 0108+20	
		0050/0000		LENGTH(AH 2403 BK 2275)
		0040/2275		018 "DIA CIR PLASTIC
		0040/1946		LEN=0040 INSTALLED 2003
		0040/1830		018 "DIA CIR METAL
				LEN=0035 INSTALLED 2003
		0040/1144		036 "DIA CIR PLASTIC
		0040/0915		LEN=0040 INSTALLED 2003
				018 "DIA CIRC METAL
				LEN=0035 INSTALLED 2003
				018 "DIA CIR PLASTIC
				LEN=0030 INSTALLED 2003
008730 FT		008730 FT	2 0 64073 0 00 0087+42	
				PEOPLES RD
				(T719)
		0040/0000		LENGTH(AH 2275 BK 2414)
		0030/2183		024 "DIA CIRC CONCR
		0030/1705		LEN=0030 INSTALLED 2003
		0030/1110		015 "DIA CIR PLASTIC
		0030/0620		LEN=0030 INSTALLED 2003
				024 "DIA CIR PLASTIC
				LEN=0014 INSTALLED 2005
				018 "DIA CIR PLASTIC
				LEN=0030 INSTALLED 2003
006316 FT		006316 FT	2 0 64073 0 00 0063+42	
				036 "DIA CIRC CONCR
				LEN=0035 INSTALLED 2003

EXTRACT DATE: 12/18/2023
PRINT DATE: 12/21/2023

ROADWAY MANAGEMENT SYSTEM
SLD COUNTY/SR - ANNUAL PRINT

PAGE NUMBER: 580
COUNTY: WESTMORELAND

DIR: B TOTAL LEN: 2.539 MI.
LEFT MUN: LIGONIER T

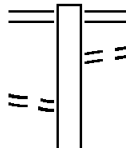
DIST: 12-5 SR: 1021
RIGHT MUN: LIGONIER T

Stationing	Description	Length	Material	Notes
0030/0000	LENGTH(AH 2414 BK 2815)			
0020/2495	015" DIA CIRC CONCR	LEN=0030	INSTALLED	2003
0020/2280	015" DIA CIRC CONCR	LEN=0030	INSTALLED	2003
0020/2095	015" DIA CIRC CONCR	LEN=0030	INSTALLED	2003
0020/1990	015" DIA CIRC CONCR	LEN=0030	INSTALLED	2003
0020/1420	015" DIA CIRC CONCR	LEN=0030	INSTALLED	2003
0020/1140	024" DIA CIRC CONCR	LEN=0030	INSTALLED	2003
0020/0535	015" DIA CIRC CONCR	LEN=0030	INSTALLED	2003
0020/0275	015" DIA CIR PLASTIC	LEN=0030	INSTALLED	2003
003501 FT	2 0 64073 0 00 0035+84			
0020/0000	LENGTH(AH 2815 BK 3501)			
0010/2811	015" DIA CIRC CONCR	LEN=0030	INSTALLED	2003
0010/2660	018" DIA CIRC CONCR	LEN=0030	INSTALLED	2003
0010/2408	024" DIA CIRC CONCR	LEN=0030	INSTALLED	2003
0010/2049	015" DIA CIRC CONCR	LEN=0030	INSTALLED	2003
0010/1624	015" DIA CIR PLASTIC	LEN=0030	INSTALLED	2003
0010/1203	015" DIA CIRC CONCR	LEN=0030	INSTALLED	2003
0010/0880	015" DIA CIRC CONCR	LEN=0050	INSTALLED	2003
0010/0726	015" DIA CIRC CONCR	LEN=0040	INSTALLED	2003
0010/0444	BMSSEN 64/1021/0010/0423	2 0 64073 0 00 0004+30		
0010/0423	B LOYALHANNA	BMSBG 64/1021/0010/0423		
0010/0060	018" DIA CIRC METAL	LEN=0045	INSTALLED	UNKN
000000 FT	NC SPRINGER RD			
000000 FT	MAIN ST			
0010/0000	(SR1046 SEG 0010/0820)			
	MFC BEGIN = E			
	LENGTH(AH 3501 BK 0000)			

2 0 64073 0 00 0000+00 000000 FT
MAIN ST
(SR1046 SEG 0010/0820) 0010/0000

EXTRACT DATE: 12/18/2023 ROADWAY MANAGEMENT SYSTEM PAGE NUMBER: 579
PRINT DATE: 12/21/2023 SLD COUNTY/SR - ANNUAL PRINT COUNTY: WESTMORELAND
DIR: E TOTAL LEN: 2.463 MI. DIST: 12-5 SR: 1020
LEFT MUN: DERRY T RIGHT MUN: DERRY T

013007 FT



0070/0595

FROM 0217/0040 SH
(CONN)

012989 FT FOURTH AV
0070/0706 (SR0217 SEG 0040/2620)
0070/0645 TO 0217/0040 SH
(CONN)

B SAXMAN RUN

EXTRACT DATE: 12/18/2023
PRINT DATE: 12/21/2023

ROADWAY MANAGEMENT SYSTEM
SLD COUNTY/SR - ANNUAL PRINT

PAGE NUMBER: 578
COUNTY: WESTMORELAND

DIR: E TOTAL LEN: 2.463 MI.
LEFT MUN: DERRY T

DIST: 12-5 SR: 1020
RIGHT MUN: DERRY T

STREET NAME	START	END	STRUCTURE	LENGTH	17 FT
	012301 FT	012283 FT	BMSID 64/1020/0070/0230	2 0 64 236	0 01 0121+48
		0070/0000	LENGTH(AH 0706 BK 1217)		
		0060/0746	018 "DIA CIRC PLASTIC	LEN=0040	INSTALLED UNKN
		0060/0410	042 "DIA CIRC METAL	LEN=0065	INSTALLED UNKN
	011084 FT	011066 FT	2 0 64 236	0 00 0110+03	
		0060/0000	018 "DIA CIRC METAL	LEN=0024	INSTALLED UNKN
		0050/2430	LENGTH(AH 1217 BK 2642)		
			018 "DIA CIRC METAL	LEN=0045	INSTALLED UNKN
STANLEY LN (PRDR)	0050/2325				
		0050/2054	018 "DIA CIRC METAL	LEN=0050	INSTALLED UNKN
BRADENVILLE SCHOOL RD (T638)	0050/1840				
		0050/1699	024 "DIA CIRC METAL	LEN=0065	INSTALLED UNKN
		0050/1222	024 "DIA CIRC METAL	LEN=0200	INSTALLED UNKN
		0050/1020	SPEWOCK LN (PRDR)		
		0050/0926	018 "DIA CIRC METAL	LEN=0100	INSTALLED 2001
		0050/0753	018 "DIA CIRC METAL	LEN=0100	INSTALLED UNKN
		0050/0506	036 "DIA CIRC OTHER	LEN=0100	INSTALLED UNKN
		0050/0213	018 "DIA CIRC METAL	LEN=0100	INSTALLED UNKN
		0050/0025	BIRCH DR (PRDR)		
	008442 FT	008424 FT	2 0 64 236	0 00 0083+66	
		0050/0000	MFC BEGIN = D		
			LENGTH(AH 2642 BK 1403)		
		0040/1338	018 "DIA CIRC METAL	LEN=0050	INSTALLED UNKN
018 "DIA CIRC METAL LEN=0045 INSTALLED UNKN 0041/1305					
		0040/1083	018 "DIA CIRC METAL	LEN=0050	INSTALLED UNKN
018 "DIA CIRC METAL LEN=0060 INSTALLED 2001 0041/1083 BMSEN 64/1020/0040/0825 0041/0882					
		0040/0856	BMSEN 64/1020/0040/0825		

EXTRACT DATE: 12/18/2023
PRINT DATE: 12/21/2023

ROADWAY MANAGEMENT SYSTEM
SLD COUNTY/SR - ANNUAL PRINT

PAGE NUMBER: 577
COUNTY: WESTMORELAND

DIR: E TOTAL LEN: 2.463 MI.
LEFT MUN: DERRY T

DIST: 12-5 SR: 1020
RIGHT MUN: DERRY T

2 0 64236 0 00 0078+77
SAXMAN RUN
BMSBG 64/1020/0040/0825 0041/0851

PEANUT RD
(SR0982 SEG 0300/0000)

PEANUT RD
(SR0982 SEG 0300/0000) 0041/0735
018 "DIA CIRC CONCR
LEN=0080 INSTALLED UNKN 0041/0675

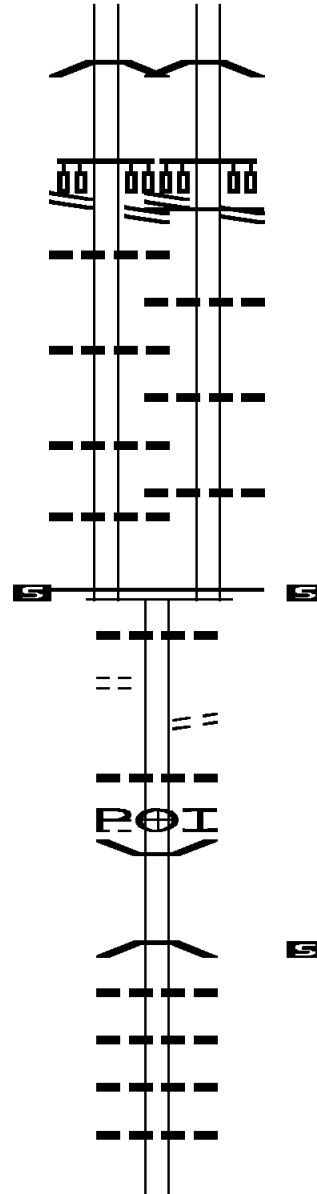
018 "DIA CIRC METAL
LEN=0030 INSTALLED UNKN 0041/0475

018 "DIA CIRC METAL
LEN=0030 INSTALLED UNKN 0041/0253

018 "DIA CIRC METAL
LEN=0030 INSTALLED UNKN 0041/0037
2 0 64236 0 00 0070+18 007046 FT
MFC BEGIN = C
LENGTH(AH 1396 BK 1648) 0041/0000

CENTER ST
(T679) 0030/1035

PACE INDUSTRIES DR
(PRDR) 0030/0425
005398 FT



2 0 64236 0 00 0078+77
SAXMAN RUN
BMSBG 64/1020/0040/0825
PEANUT RD
(SR0982 SEG 0300/0000)

PEANUT RD
(SR0982 SEG 0300/0000) 0040/0735
MFC BEGIN = D

018 "DIA CIRC METAL
LEN=0030 INSTALLED UNKN 0040/0479

018 "DIA CIRC METAL
LEN=0030 INSTALLED UNKN 0040/0259

018 "DIA CIRC METAL
LEN=0030 INSTALLED 2001 0040/0039
007021 FT 2 0 64236 0 00 0070+18
MFC BEGIN = C
LENGTH(AH 1403 BK 1648) 0040/0000
015 "DIA CIRC METAL
LEN=0050 INSTALLED UNKN 0030/1410

CENTER ST
(T679) 0030/1010
018 "DIA CIRC METAL
LEN=0050 INSTALLED 2001 0030/0661
(APRA) PACE INDUSTRIES
BMSSEN 64/1020/0030/0000 0030/0425
2 0 64236 0 00 0054+02 0030/0029
B SAXMAN RUN 005373 FT
BMSBG 64/1020/0030/0000
LENGTH(AH 1648 BK 2277) 0030/0000
018 "DIA CIRC METAL 0024/1897
LEN=0055 INSTALLED 2001
018 "DIA CIRC METAL 0024/1572
LEN=0055 INSTALLED 2001
018 "DIA CIRC METAL 0024/1300
LEN=0055 INSTALLED 2001
018 "DIA CIRC METAL 0024/1096
LEN=0045 INSTALLED UNKN

DIR: E TOTAL LEN: 2.463 MI. DIST: 12-5 SR: 1020
 LEFT MUN: DERRY T RIGHT MUN: DERRY T

2 0 64236 0 00 0030+93 003121 FT
 PANDORA RD
 (SR1043 SEG 0010/0000) 0024/0000

POWER DR
 (PRDR) 0020/0960

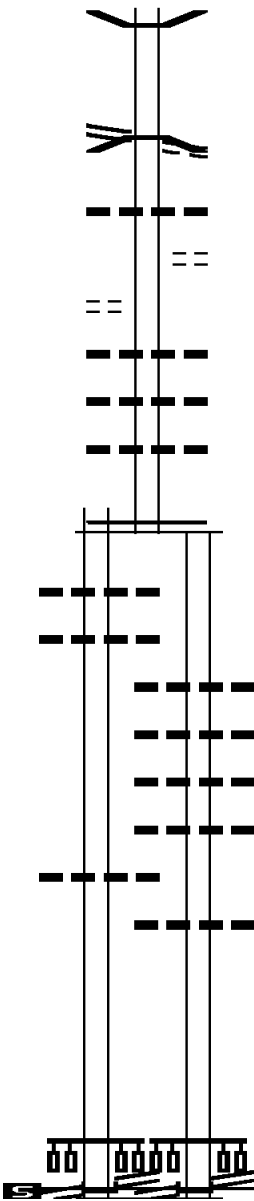
001281 FT

018 "DIA CIRC METAL
 LEN=0030 INSTALLED UNKN 0011/0990
 024 "DIA CIRC CONCR
 LEN=0065 INSTALLED 2001 0011/0989

018 "DIA CIRC METAL
 LEN=0050 INSTALLED 2001 0011/0183

2 0 64236 0 00 0000+00 000000 FT
 LATROBE NEW ALEXANDRIA
 (SR1052 SEG 0010/0000)
 NC INDUSTRIAL BL

LATROBE NEW ALEXANDRIA
 (SR0981 SEG 0690/0000)
 LATROBE DERRY RD INTER-BK
 (SR0981 SEG 0681/1780)
 MFC BEGIN = C
 LENGTH(AH 1281 BK 0000) 0011/0000



0024/0040 BMS EN 64/1020/0024/0000
 (TBK) MAIN ST
 (TB45)

003096 FT SAXMAN RUN
 BMSBG 64/1020/0024/0000
 LENGTH(AH 2277 BK 1840)

0024/0000
 0020/1130 018 "DIA CIRC METAL
 LEN=0080 INSTALLED 2001
 EDDIE LN
 (PRDR)
 0020/1100

0020/0853 018 "DIA CIRC METAL
 LEN=0065 INSTALLED UNKN
 018 "DIA CIRC METAL

0020/0555 018 "DIA CIRC METAL
 LEN=0075 INSTALLED UNKN
 015 "DIA CIRC METAL

0020/0103 0020/0103 018 "DIA CIRC METAL
 LEN=0100 INSTALLED UNKN
 001256 FT 2 0 64236 0 00 0012+75
 MFC BEGIN = C
 LENGTH(AH 1840 BK 1256)

0010/0957 018 "DIA CIRC METAL
 LEN=0050 INSTALLED UNKN
 024 "DIA CIRC METAL

0010/0723 018 "DIA CIRC METAL
 LEN=0045 INSTALLED UNKN
 018 "DIA CIRC METAL

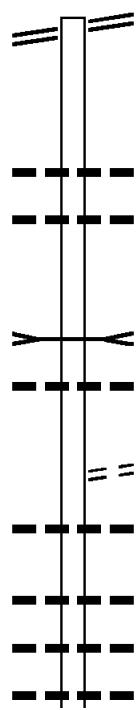
0010/0480 018 "DIA CIRC METAL
 LEN=0045 INSTALLED UNKN
 018 "DIA CIRC METAL

0010/0234 018 "DIA CIRC METAL
 LEN=0080 INSTALLED UNKN
 018 "DIA CIRC METAL

0010/0176 018 "DIA CIRC METAL
 LEN=0050 INSTALLED UNKN
 000000 FT 2 0 64236 0 00 0000+00
 LATROBE NEW ALEXANDRIA
 (SR1052 SEG 0010/0000)
 NC INDUSTRIAL BL

LATROBE NEW ALEXANDRIA
 (SR0981 SEG 0690/0000)
 LATROBE DERRY RD INTER-BK
 (SR0981 SEG 0680/1760)
 MFC BEGIN = C
 LENGTH(AH 1256 BK 0000)

COAL PIT RD 010223 FT
 (SR0259 SEG 0080/2400) 0040/3300



006923 FT

010223 FT COAL PIT RD
 0040/3300 (SR0259 SEG 0080/2400)

0040/1707 024 " DIA CIR PLASTIC
 LEN=0040 INSTALLED 2003
 0040/1328 018 " DIA CIRC CONCR
 LEN=0035 INSTALLED 2003

B HANNAS RUN
 STRUCTURE LENGTH 14 FT
 BMSID 64/1019/0040/0344
 060 " DIA CIR PLASTIC
 0040/0320 LEN=0035 INSTALLED 2003
 006923 FT 2 0 64006 0 01 0069+97
 CLAY COMB RD
 (T741)

5 0040/0000 LENGTH(AH 3300 BK 2163)
 018 " DIA CIRC CONCR
 0030/2163 LEN=0035 INSTALLED 2003
 0030/1464 018 " DIA CIR PLASTIC
 LEN=0045 INSTALLED 2003
 0030/1100 024 " DIA CIRC CONCR
 LEN=0030 INSTALLED 2003
 0030/0982 036 " DIA CIRC CONCR
 LEN=0035 INSTALLED 2003

DIR: B TOTAL LEN: 1.936 MI. DIST: 12-5 SR: 1019
 LEFT MUN: LIGONIER T RIGHT MUN: LIGONIER T

Stationing	Description	Material	Length	Notes
004760 FT	0030/0586	018" DIA CIRC CONCR	0035	INSTALLED 2003
	004760 FT	2 0 64006	0 00	0048+24
		WINELAND RD (T982)		
	0030/0000	LENGTH(AH 2163 BK 2388)		
	0020/2235	BMSBN 64/1019/0020/2213		
		2 0 64006	0 00	0046+10
		B HANNAS RUN		
	0020/2213	BMSBG 64/1019/0020/2213		
WINDY HILL LN (T507)	0020/1950	018" DIA CIRC CONCR		INSTALLED 2003
	0020/1950	018" DIA CIRC CONCR		INSTALLED 2003
	0020/1778	018" DIA CIRC CONCR		INSTALLED 2003
	0020/1580	024" DIA CIRC CONCR		INSTALLED 2003
	0020/1580	015" DIA CIRC CONCR		INSTALLED 2003
	0020/1025	018" DIA CIRC CONCR		INSTALLED 2003
	0020/0718	015" DIA CIRC CONCR		INSTALLED 2003
	0020/0540	015" DIA CIRC CONCR		INSTALLED 2003
002372 FT	002372 FT	2 0 64006	0 00	0023+76
		015" DIA CIRC CONCR		INSTALLED 2003
	0020/0000	LENGTH(AH 2388 BK 2372)		
	0010/1960	036" DIA CIRC METAL		INSTALLED 2003
TOSH RD (T721)	0010/1940	018" DIA CIRC PLASTIC		INSTALLED 2003
	0010/1759	024" DIA CIRC CONCR		INSTALLED 2003
	0010/1190	024" DIA CIRC PLASTIC		INSTALLED 2003
	0010/0788	015" DIA CIRC CONCR		INSTALLED 2003
	0010/0620	018" DIA CIRC PLASTIC		INSTALLED UNKN
	0010/0610	018" DIA CIRC PLASTIC		INSTALLED 2003
	0010/0125	018" DIA CIRC CONCR		INSTALLED 2003
	0010/0050	2 0 64006	0 00	0000+00
000000 FT	000000 FT	WILPEN RD (SR1017 SEG 0060/0000)		
		NC MARIETTA RD		
WILPEN RD (SR1017 SEG 0060/0000)	0010/0000	MFC BEGIN = D		
	0010/0000	LENGTH(AH 2372 BK 0000)		

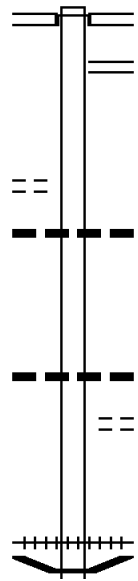
EXTRACT DATE: 12/18/2023 ROADWAY MANAGEMENT SYSTEM PAGE NUMBER: 573
 PRINT DATE: 12/21/2023 SLD COUNTY/SR - ANNUAL PRINT COUNTY: WESTMORELAND
 DIR: B TOTAL LEN: 6.649 MI. DIST: 12-5 SR: 1018
 LEFT MUN: DERRY T RIGHT MUN: DERRY T

FORT BARR RD
(T732)

035109 FT

0130/1335

031864 FT



035109 FT INTER-AHD PITTSBURGH ST
 (T653)
 NEW DERRY RD
 0130/3245 (SR0982 SEG 0360/0000)
 0130/2823 (SR1043 SEG 0050/3031)
 PANDORA RD
 0130/1020 018 "DIA CIR PLASTIC
 LEN=0025 INSTALLED UNKN
 031864 FT 2 0 64039 0 00 0029+76
 024 "DIA CIR PLASTIC
 LEN=0025 INSTALLED UNKN
 0130/0000 LENGTH(AH 3245 BK 3331)
 LONGVIEW CT
 0120/3168 (PRDR)
 0120/1417 (AAR 004290*)#TRKS 00
 0120/1332 BMSN 64/1018/0120/1320

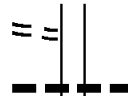
DIR: B TOTAL LEN: 6.649 MI. DIST: 12-5 SR: 1018
 LEFT MUN: DERRY T RIGHT MUN: DERRY T

Stationing	Distance	Notes	Material	Length	Installation
2 0 64039 0 00 0065+65	028533 FT				
SUPERIOR RD (T932)	0120/0000				
CRIBBS WY (T933)	0110/3274				
		0120/1320	LOYALHANNA		
		0120/0971	BMSBG 64/1018/0120/1320		
		0120/0447	018" DIA CIR PLASTIC	LEN=0030	INSTALLED UNKN
		0120/0234	018" DIA CIR PLASTIC	LEN=0025	INSTALLED UNKN
		028533 FT	018" DIA CIR PLASTIC	LEN=0025	INSTALLED UNKN
		0110/0000	LENGTH(AH 3331 BK 3529)		
		0110/3505	BAUM RD (T680)		
		0110/3229	036" DIA CIRC METAL	LEN=0025	INSTALLED UNKN
		0110/2533	018" DIA CIR PLASTIC	LEN=0035	INSTALLED UNKN
		0110/2273	018" DIA CIR PLASTIC	LEN=0030	INSTALLED UNKN
		0110/0980	BANOCY RD (T677)		
		0110/0971	018" DIA CIR PLASTIC	LEN=0065	INSTALLED 2001
ROSEWIND FARM LN (PRDR)	0110/0775				
	025004 FT				
		0110/0000	2 0 64039 0 00 0100+88		
		0100/1658	030" DIA CIRC METAL	LEN=0040	INSTALLED UNKN
		0100/0982	LENGTH(AH 3529 BK 2889)		
		0100/0632	018" DIA CIR PLASTIC	LEN=0030	INSTALLED UNKN
		0100/0474	018" DIA CIR PLASTIC	LEN=0030	INSTALLED UNKN
2 0 64039 0 00 0130+16	022115 FT				
		022115 FT	018" DIA CIR PLASTIC	LEN=0025	INSTALLED UNKN

DIR: B TOTAL LEN: 6.649 MI. DIST: 12-5 SR: 1018
 LEFT MUN: DERRY T RIGHT MUN: DERRY T

DINCO RD
 (T656)

0100/0000



0100/0000 LENGTH(AH 2889 BK 2626)
 018 "DIA CIR PLASTIC
 0090/2441 LEN=0025 INSTALLED UNKN

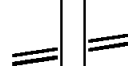
019489 FT



0090/0536 048 "DIA CIRC METAL
 LEN=0045 INSTALLED UNKN
 018 "DIA CIR PLASTIC
 0090/0025 LEN=0060 INSTALLED UNKN
 019489 FT 2 0 64039 0 00 0156+27
 STRAWCUTTER RD
 (SR1031 SEG 0050/0000)

STRAWCUTTER RD
 (SR1031 SEG 0050/0000)

0090/0000



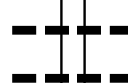
NC PI
 0090/0000 LENGTH(AH 2626 BK 1755)
 018 "DIA CIRC METAL
 0080/1444 LEN=0030 INSTALLED UNKN
 018 "DIA CIRC METAL
 0080/1331 LEN=0045 INSTALLED UNKN
 018 "DIA CIRC METAL
 0080/0921 LEN=0025 INSTALLED UNKN
 018 "DIA CIRC CONCR
 0080/0621 LEN=0025 INSTALLED UNKN
 018 "DIA CIRC METAL
 0080/0321 LEN=0045 INSTALLED 2001
 017734 FT 2 0 64055 0 02 0102+40
 WHITES RD
 (T657)

017734 FT



0080/0000 LENGTH(AH 1755 BK 2146)
 018 "DIA CIRC METAL
 0070/1606 LEN=0050 INSTALLED UNKN
 018 "DIA CIRC METAL
 0070/1250 LEN=0065 INSTALLED UNKN
 018 "DIA CIRC METAL
 0070/0967 LEN=0035 INSTALLED UNKN
 018 "DIA CIRC METAL
 0070/0660 LEN=0035 INSTALLED UNKN
 018 "DIA CIRC METAL
 0070/0286 LEN=0035 INSTALLED UNKN
 015588 FT 2 0 64055 0 02 0124+18
 015 "DIA CIRC METAL

015588 FT



0070/0000 LENGTH(AH 2146 BK 2062)
 018 "DIA CIRC METAL
 0060/1937 LEN=0030 INSTALLED UNKN
 STONE LODGE RD
 (PARK)
 0060/1835

EXTRACT DATE: 12/18/2023
PRINT DATE: 12/21/2023

ROADWAY MANAGEMENT SYSTEM
SLD COUNTY/SR - ANNUAL PRINT

PAGE NUMBER: 570
COUNTY: WESTMORELAND

DIR: B TOTAL LEN: 6.649 MI.
LEFT MUN: DERRY T

DIST: 12-5 SR: 1018
RIGHT MUN: DERRY T

KEYSTONE PARK OFFICE PS
(PARK)

0060/0150
013526 FT

STATE PARK RD
(SR1033 SEG 0010/0000)

011765 FT

0050/0000

2 0 64039 0 00 0383+63 008165 FT
LATIMER LN
(T666)

0040/0000

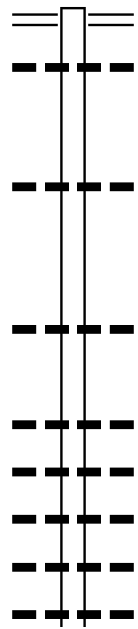
0060/1625	BMS	EN	64/1018/0060/1572
2 0 64055 0 03 0130+35			
			KEYSTONE LAKE
0060/1572	BMS	SBG	64/1018/0060/1572
			BEACH HOUSE RD (PARK)
0060/0885			BEACH HOUSE RD (PARK)
0060/0150			2 0 64055 0 03 0146+05
013526 FT			036 "DIA CIRC METAL
			LEN=0025 INSTALLED UNKN
0060/0000			LENGTH(AH 2062 BK 1761)
			KEYSTONE PARK ENTRANCE (PARK)
0050/1650			KEYSTONE PARK ENTRANCE (PARK)
0050/1478			048 "DIA CIRC METAL
			LEN=0040 INSTALLED UNKN
0050/0059			2 0 64055 0 03 0164+00
011765 FT			SLAG RD (T660)
			LENGTH(AH 1761 BK 3600)
0050/0000			FOSTER LN (PRDR)
0040/3275			POOLE DR (PRDR)
0040/2465			FLOWERS RD (T655)
0040/2003			018 "DIA CIR PLASTIC
0040/1444			LEN=0045 INSTALLED UNKN
0040/0868			018 "DIA CIR PLASTIC
0040/0628			LEN=0045 INSTALLED UNKN
0040/0628			018 "DIA CIR PLASTIC
0040/0628			LEN=0045 INSTALLED UNKN
008165 FT			008165 FT
0040/0000			LENGTH(AH 3600 BK 2599)
			036 "DIA CIR PLASTIC
0030/2582			LEN=0010 INSTALLED 1999
0030/1791			018 "DIA CIRC METAL
			LEN=0025 INSTALLED UNKN
			018 "DIA CIRC METAL

DIR: B TOTAL LEN: 6.649 MI. DIST: 12-5 SR: 1018
 LEFT MUN: DERRY T RIGHT MUN: DERRY T

Stationing	Description	Material	Length	Notes
0030/1358	---	018" DIA CIRC METAL	LEN=0025	INSTALLED UNKN
0030/1197	---	018" DIA CIRC METAL	LEN=0090	INSTALLED UNKN
005566 FT	0030/0020	BMS EN 64/1018/0030/0000	2 0 64039 0 00 0409+64	
	005566 FT	TRIB TO LOYALHANNA CREE		
	0030/0000	BMSBG 64/1018/0030/0000	LENGTH(AH 2599 BK 1980)	
	0020/1314	014" DIA CIR PLASTIC	LEN=0001	INSTALLED UNKN
	0020/0959	018" DIA CIRC METAL	LEN=0025	INSTALLED UNKN
	0020/0229	024" DIA CIRC METAL	LEN=0030	INSTALLED UNKN
SLAVEK DR (PRDR)	0020/0025			
	003586 FT	2 0 64039 0 00 0429+68		
	0020/0000	DERRY NEW ALEXANDRIA B	LENGTH(AH 1980 BK 3586)	
	0010/2190	018" DIA CIRC CONCR	LEN=0035	INSTALLED UNKN
	0010/1730	018" DIA CIR PLASTIC	LEN=0040	INSTALLED UNKN
	0010/1300	048" DIA CIRC CONCR	LEN=0045	INSTALLED UNKN
	0010/1225	018" DIA CIRC CONCR	LEN=0001	INSTALLED UNKN
	0010/0926	WOOD LAWN DR (BORO)		
	0010/0600	GRANDVIEW ST (TWP)		
	0010/0067	030" DIA CIRC CONCR	LEN=0025	INSTALLED UNKN
000000 FT	000000 FT	2 0 64039 0 00 0465+71		
		VILLAGE: NEW ALEXANDRIA		
		LATROBE SALTSBURG RD (SR0981 SEG 0830/0000)		
		NC KEYSTONE PARK RD		
		DERRY RD (TWP)		
LATROBE SALTSBURG RD (SR0981 SEG 0830/0000)	0010/0000	MFC BEGIN = D		
	0010/0000	LENGTH(AH 3586 BK 0000)		

EXTRACT DATE: 12/18/2023 ROADWAY MANAGEMENT SYSTEM PAGE NUMBER: 568
 PRINT DATE: 12/21/2023 SLD COUNTY/SR - ANNUAL PRINT COUNTY: WESTMORELAND
 DIR: B TOTAL LEN: 5.850 MI. DIST: 12-5 SR: 1017
 LEFT MUN: FAIRFIELD T RIGHT MUN: FAIRFIELD T

030890 FT



030890 FT MARKET ST ET
 0100/3666 (SR0711 SEG 0360/0710)
 0100/3403 018 "DIA CIR UNKNOWN
 LEN=0040 INSTALLED 2003

 0100/2051 018 "DIA CIRC CONCR
 LEN=0040 INSTALLED 2003

 0100/0481 024 "DIA CIRC CONCR
 LEN=0040 INSTALLED 2003
 027224 FT 20 64058 0 00 0191+85
 030 "DIA CIRC CONCR
 LEN=0040 INSTALLED 2003
 5 0100/0000 LENGTH(AH 3666 BK 3377)
 018 "DIA CIRC CONCR
 0090/3140 LEN=0040 INSTALLED 2003
 015 "DIA CIR UNKNOWN
 0090/2743 LEN=0040 INSTALLED 2003
 020 "DIA CIRC CONCR
 0090/2460 LEN=0030 INSTALLED 2003
 036 "DIA CIRC CONCR
 0090/2245 LEN=0040 INSTALLED 2003

027224 FT

DIR: B TOTAL LEN: 5.850 MI. DIST: 12-5 SR: 1017
 LEFT MUN: FAIRFIELD T RIGHT MUN: FAIRFIELD T

COKE OVEN RD
 (T460)

0090/0090
 023847 FT

HAMILL SCHOOL RD
 (SR1015 SEG 0010/0000)

0080/2170

020830 FT

0090/1812	018 " DIA	CIRC CONCR
	LEN=0040	INSTALLED 2003
0090/1213	018 " DIA	CIRC CONCR
	LEN=0040	INSTALLED 2003
0090/0847	018 " DIA	CIRC CONCR
	LEN=0045	INSTALLED 2003
0090/0175	036 " DIA	CIRC CONCR
	LEN=0040	INSTALLED 2003
023847 FT	2 0 64058	0 00 0158+08
	048 " H 00 " W	MULT CONCR
	LEN=0040	INSTALLED UNKN
	B HANNAS RUN	
	STRUCTURE LENGTH	13 FT
	BMSID 64/1017/0090/0000	
0090/0000	LENGTH(AH 3377 BK 3017)	
	018 " DIA	CIRC CONCR
0080/2650	LEN=0040	INSTALLED 2003
	018 " DIA	CIRC CONCR
0080/2211	LEN=0040	INSTALLED 2003
	FAIRFIELD	
0080/2170	LIGONIER T	
	060 " DIA	CIRC METAL
0080/2001	LEN=0040	INSTALLED 2003
	018 " DIA	CIRC METAL
0080/1320	LEN=0040	INSTALLED 2003
	018 " DIA	CIRC CONCR
0080/1154	LEN=0040	INSTALLED 2003
	018 " DIA	CIRC METAL
0080/0719	LEN=0050	INSTALLED 2003
020830 FT	2 0 64058	0 00 0127+80
	012 " DIA	CIRC METAL
	LEN=0040	INSTALLED 2003
	RAMSEY RD	
	(T727)	
0080/0000	LENGTH(AH 3017 BK 3543)	
	018 " DIA	CIRC CONCR
0070/3513	LEN=0050	INSTALLED 2003
	018 " DIA	CIRC METAL
0070/3186	LEN=0035	INSTALLED 2003
	018 " DIA	CIRC CONCR
0070/2619	LEN=0035	INSTALLED 2003
	018 " DIA	CIRC METAL
0070/2475	LEN=0035	INSTALLED 2003
	018 " DIA	CIRC METAL

DIR: B TOTAL LEN: 5.850 MI. DIST: 12-5 SR: 1017
 LEFT MUN: LIGONIER T RIGHT MUN: LIGONIER T

Street Name	Stationing	Structure ID	Structure Description	Installation Date
RUTH LN (PRDR)	0070/1200	0070/1680	LEN=0040	INSTALLED 2003
		0070/1093	024"H 36"W CON BOX CUL LEN=0040	INSTALLED 2003
		0070/0705	018"DIA CIRC METAL LEN=0040	INSTALLED 2003
		0070/0535	ROBB RD (T617) 024"DIA CIRC METAL LEN=0050	INSTALLED 2003
CAVALRY ST (T510)	0070/0370	0070/0344	018"DIA CIRC CONCR LEN=0040	INSTALLED 2003
		0070/0110		
HOTEL RD (T511)	017287 FT	017287 FT	2 0 64058 0 00 0092+25 036"H 48"W CON BOX CUL LEN=0040	INSTALLED 2003
		0070/0000	LENGTH(AH 3543 BK 3161) LEO LN (PRDR)	
		0060/3050	024"DIA CIRC METAL (PRDR)	
		0060/2479	LEN=0045	INSTALLED 2003
		0060/2235	036"H 48"W METAL ARCH LEN=0040	INSTALLED 2003
		0060/1425	BATON RD (T801)	
		0060/1317	024"H 48"W CONC STRUCT LEN=0040	INSTALLED 2003
		0060/0064	BMS EN 64/1017/0060/0042 2 0 64058 0 00 0061+14 P3	
		0060/0042	BRANCH OF HANNAS RUN BMSBG 64/1017/0060/0042 014126 FT	
MARIETTA RD (SR1019 SEG 0010/0000) WOODCHUCK LN (PRDR)	014126 FT	0060/0000	2 0 64058 0 00 0060+64 VILLAGE: WILPEN	
		0050/2750	LENGTH(AH 3161 BK 3100)	
		0050/1995	018"DIA CIRC METAL LEN=0040	INSTALLED 2003
			018"DIA CIRC METAL	

EXTRACT DATE: 12/18/2023
PRINT DATE: 12/21/2023

ROADWAY MANAGEMENT SYSTEM
SLD COUNTY/SR - ANNUAL PRINT

PAGE NUMBER: 565
COUNTY: WESTMORELAND

DIR: B TOTAL LEN: 5.850 MI.
LEFT MUN: LIGONIER T

DIST: 12-5 SR: 1017
RIGHT MUN: LIGONIER T

MALLARD LN
(T796)

011026 FT

0040/0430

008040 FT

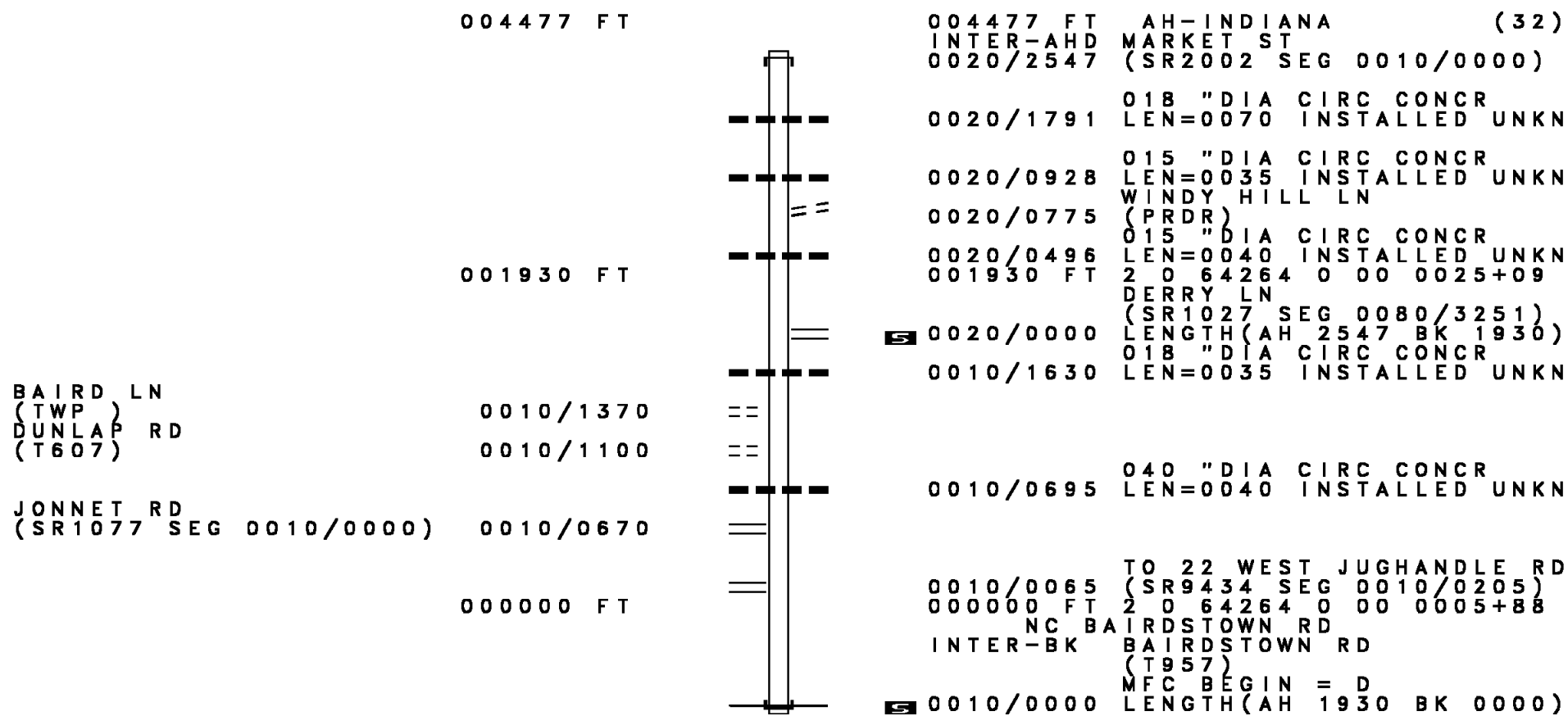
008040 FT

0050/1750	LEN=0040	INSTALLED 2003
0050/1450	018 "DIA CIRC CONCR	INSTALLED 2003
0050/1250	018 "DIA CIRC UNKNOW	INSTALLED 2003
0050/0978	LEN=0030	INSTALLED 2003
	BMSSEN 64/1017/0050/0912	
	0 0 00000 0 00 0000+00	
	HANNAS RUN	
0050/0912	BMSBG 64/1017/0050/0912	
	024 "DIA CIRC CONCR	
0050/0830	LEN=0040	INSTALLED 2003
	010 "DIA CIRC CONCR	
0050/0597	LEN=0030	INSTALLED 2003
	015 "DIA CIRC CONCR	
0050/0585	LEN=0030	INSTALLED 2003
	018 "DIA CIRC OTHER	
0050/0320	LEN=0030	INSTALLED 2003
011026 FT	2 0 64058 0 00 0029+86	
	018 "DIA CIRC CONCR	
	LEN=0040	INSTALLED 2003
5 0050/0000	LENGTH(AH 3100 BK 2986)	
	048 "DIA CIRC METAL	
0040/2240	LEN=0040	INSTALLED 2003
	018 "DIA CIRC CONCR	
0040/1563	LEN=0050	INSTALLED 2003
	018 "DIA CIRC OTHER	
0040/0875	LEN=0040	INSTALLED 2003
	RBR	
	0040/0323	BMSSEN 64/1017/0040/0238
	2 0 64058 0 00 0002+21	
	P3	
	MILL CREEK	
0040/0238	BMSBG 64/1017/0040/0238	
008040 FT	2 0 64058 0 00 0000+00	
	MARKET ST ET	
	(SR0711 SEG 0290/0215)	
	NC WI LPEN RD	
INTER-BK	MARKET ST ET	
	(SR0711 SEG 0290/0215)	
	MFC BEGIN = D	
5 0040/0000	LTH AH 002986 BK 000218	
008040 FT	7038/0000	LTH AH 000218 BK 003353

DIR: B TOTAL LEN: 5.850 MI. DIST: 12-5 SR: 1017
 LEFT MUN: LIGONIER T RIGHT MUN: LIGONIER T

MARKET ST ET (SR0711 SEG 0290/0000)	0030/3353	INTER-AHD 0030/3353	MARKET ST ET (SR0711 SEG 0290/0000)
		0030/3320	018 " DIA CIRC CONCR LEN=0035 INSTALLED 2003
		0030/3280	018 " DIA CIRC METAL LEN=0050 INSTALLED 2003
SINGER WY (T797)	0030/2695		
LAKE DR (T798)	0030/2300		
		0030/2220	024 " DIA CIRC CONCR LEN=0010 INSTALLED 2003 MCKELVEY RD
		0030/1915	(T617)
		0030/1151	018 " DIA CIRC CONCR LEN=0018 INSTALLED UNKN
		0030/1141	018 " DIA CIR PLASTIC LEN=0035 INSTALLED 2003
	004687 FT	004687 FT	2 0 64066 0 00 0033+65 018 " DIA CIRC CONCR LEN=0035 INSTALLED 2003
		0030/0000	LENGTH(AH 3353 BK 2198) 018 " DIA CIRC METAL LEN=0035 INSTALLED 2003
		0020/2075	018 " DIA CIRC CONCR LEN=0040 INSTALLED 2003
		0020/1448	
SETTLER RD (T640)	0020/0430 002489 FT		
		0020/0000	2 0 64066 0 00 0055+63 LENGTH(AH 2198 BK 2489)
TERRACE DR (PRDR)	0010/1600		
FOR SR 1010 AND 1017 (CONN)	0010/0085		
2 0 64066 0 00 0080+52 THOMAS SCHOOL RD (SR1010 SEG 0050/0000)	000000 FT 0010/0000		NC GRAVEL HILL RD OLD FORBES RD 000000 FT (SR1010 SEG 0050/0000) MFC BEGIN = E 0010/0000 LENGTH(AH 2489 BK 0000)

DIR: B TOTAL LEN: .848 MI. DIST: 12-5 SR: 1016
 LEFT MUN: DERRY T RIGHT MUN: DERRY T



004477 FT

004477 FT AH-INDIANA (32)
 INTER-AHD MARKET ST
 0020/2547 (SR2002 SEG 0010/0000)

0020/1791 018 "DIA CIRC CONCR
 LEN=0070 INSTALLED UNKN

0020/0928 015 "DIA CIRC CONCR
 LEN=0035 INSTALLED UNKN
 WINDY HILL LN
 0020/0775 (PRDR)

001930 FT

0020/0496 015 "DIA CIRC CONCR
 LEN=0040 INSTALLED UNKN
 001930 FT 2 0 64264 0 00 0025+09
 DERRY LN

0020/0000 LENGTH(AH 2547 BK 1930)
 018 "DIA CIRC CONCR
 0010/1630 LEN=0035 INSTALLED UNKN

BAIRD LN
 (TWP)
 DUNLAP RD
 (T607)

0010/1370

0010/1100

JONNET RD
 (SR1077 SEG 0010/0000)

0010/0670

0010/0695 040 "DIA CIRC CONCR
 LEN=0040 INSTALLED UNKN

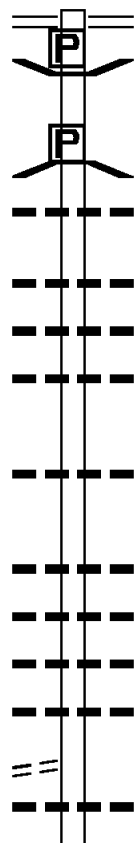
000000 FT

0010/0065 TO 22 WEST JUGHANDLE RD
 (SR9434 SEG 0010/0205)
 000000 FT 2 0 64264 0 00 0005+88

NC BA IRDSTOWN RD
 INTER-BK BAIRDSTOWN RD
 (T957)
 MFC BEGIN = D
 0010/0000 LENGTH(AH 1930 BK 0000)

DIR: B TOTAL LEN: 2.165 MI. DIST: 12-5 SR: 1015
 LEFT MUN: FAIRFIELD T RIGHT MUN: FAIRFIELD T

011433 FT



011433 FT BOLIVAR RD
 0040/2983 (SR0259 SEG 0140/0000)
 0040/2773 BMSSEN 64/1015/0040/2753
 BRIDGE POSTED (TONS)
 2 0 64159 0 00 0113+72
 SGL 14 COMB 25
 HYPOCRITE CK
 0040/2753 BMSBG 64/1015/0040/2753
 018 "DIA CIRC CONCR
 0040/2292 LEN=0040 INSTALLED 2003
 015 "H 30 "W **UNKNOWN**
 0040/1608 LEN=0045 INSTALLED 2003
 015 "DIA CIRC CONCR
 0040/1413 LEN=0045 INSTALLED 2003
 018 "DIA CIRC CONCR
 0040/1216 LEN=0040 INSTALLED 2003
 015 "DIA CIRC CONCR
 0040/0200 LEN=0045 INSTALLED 2003
 008450 FT 2 0 64159 0 00 0085+78
 060 "DIA CIRC CONCR
 0040/0000 LEN=0040 INSTALLED 2003
 LENGTH(AH 2983 BK 2601)
 048 "DIA CIRC CONCR
 0030/2231 LEN=0035 INSTALLED 2003
 018 "DIA CIRC CONCR
 0030/2103 LEN=0040 INSTALLED 2003
 018 "DIA CIRC CONCR
 0030/1885 LEN=0035 INSTALLED 2003
 024 "DIA CIR PLASTIC
 0030/1465 LEN=0035 INSTALLED 2003
 018 "H 20 "W **UNKNOWN**

008450 FT

HARTMAN RD
 (T464)

0030/1880

EXTRACT DATE: 12/18/2023
PRINT DATE: 12/21/2023

ROADWAY MANAGEMENT SYSTEM
SLD COUNTY/SR - ANNUAL PRINT

PAGE NUMBER: 561
COUNTY: WESTMORELAND

DIR: B TOTAL LEN: 2.165 MI.
LEFT MUN: FAIRFIELD T

DIST: 12-5 SR: 1015
RIGHT MUN: FAIRFIELD T

WINELAND RD
(T480)

005849 FT

0020/1125

003353 FT

000000 FT

0030/1300	LEN=0035	INSTALLED	2003
0030/0862	018 "DIA	CIRC CONCR	
0030/0739	LEN=0035	INSTALLED	2003
0030/0585	018 "H 40" W	**UNKNOWN**	
0030/0371	LEN=0035	INSTALLED	2003
005849 FT	015 "H 55" W	**UNKNOWN**	
005849 FT	2 0 64159	0 00 0058+49	
0030/0000	LEN=0035	INSTALLED	2003
0020/2009	024 "DIA	CIRC CONCR	
0020/1781	LEN=0035	INSTALLED	2003
0020/1781	LEN=0040	INSTALLED	2003
0020/1125	018 "DIA	CIRC CONCR	
0020/0796	LEN=0035	INSTALLED	2003
003353 FT	2 0 64159	0 00 0033+46	
003353 FT	FORT PALMER RD	(T729)	
0020/0000	LEN=0035	INSTALLED	2003
0010/2630	018 "DIA	CIRC CONCR	
0010/2210	LEN=0035	INSTALLED	2003
0010/1974	018 "DIA	CIRC CONCR	
0010/1520	LEN=0035	INSTALLED	2003
0010/1020	018 "DIA	CIRC CONCR	
0010/0565	LEN=0035	INSTALLED	2003
0010/0435	018 "DIA	CIRC CONCR	
0010/0197	LEN=0040	INSTALLED	2003
000000 FT	FAIRFIELD	LIGONIER T	
000000 FT	2 0 64159	0 00 0000+00	
000000 FT	NC HAMMILL SCHOOL RD	WILPEN RD	
0010/0000	(SR1017	SEG 0080/2170)	
0010/0000	MFC BEGIN	= E	
0010/0000	LEN=0035	INSTALLED	2003

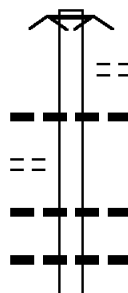
EXTRACT DATE: 12/18/2023 ROADWAY MANAGEMENT SYSTEM PAGE NUMBER: 560
 PRINT DATE: 12/21/2023 SLD COUNTY/SR - ANNUAL PRINT COUNTY: WESTMORELAND

DIR: B TOTAL LEN: 2.653 MI. DIST: 12-5 SR: 1014
 LEFT MUN: DERRY T RIGHT MUN: DERRY T

ORZO LN
 (PRDR)

014007 FT

0040/2925



014007 FT BARRICADED RD
 0040/3579 ROAD CLOSED AHEAD
 WALKER LN
 0040/3295 (PRDR)
 015 " DIA CIR PLASTIC
 0040/3289 LEN=0080 INSTALLED UNKN

 015 " DIA CIRC METAL
 0040/2884 LEN=0040 INSTALLED UNKN
 018 " DIA CIR PLASTIC
 0040/2577 LEN=0040 INSTALLED UNKN
 LINCOLN ST

DIR: B TOTAL LEN: 2.653 MI. DIST: 12-5 SR: 1014
 LEFT MUN: DERRY T RIGHT MUN: DERRY T

HELENA ST
 (T704)
 LC TO/FROM T972 ST
 (CONN)
 WYNN DR
 (GOVT)

GROVE RD
 (GOVT)

0040/1185
 0040/1055
 0040/0570
 010428 FT

0030/1930

006804 FT

==	0040/2555	(T686)	018 " DIA	CIRC METAL
---	0040/2521	LEN=0035	INSTALLED UNKN	FLORENCE ST
==	0040/2195	(T967)	015 " DIA	CIRC METAL
---	0040/1873	LEN=0037	INSTALLED UNKN	REBECCA ST
==	0040/1855	(T969)	018 " DIA	CIRC CONCR
---	0040/1672	LEN=0040	INSTALLED UNKN	018 " DIA
---	0040/1609	LEN=0050	INSTALLED UNKN	QUARRY RD
==	0040/1560	(T977)		
~	0040/1498	BMSEN 64/1014/0040/1413		
		2 0 64059 0 01 0094+70		
		NORFOLK SOUTHERN RAI RR		
~	0040/1413	BMSBG 64/1014/0040/1413		
---	0040/1337	018 " DIA	CIRC CONCR	LEN=0040 INSTALLED UNKN
==	0040/1185			
==	0040/1055			
==	0040/0570			
~	010428 FT	2 0 64059 0 01 0080+54		
~	0040/0000	VILLAGE: TORRANCE		
---	0030/3350	LENGTH(AH 3579 BK 3624)		
---	0030/3350	012 " DIA	CIRC CONCR	LEN=0028 INSTALLED UNKN
---	0030/2170	015 " DIA	CIRC CONCR	LEN=0035 INSTALLED UNKN
---	0030/1933	018 " DIA	CIRC CONCR	LEN=0035 INSTALLED UNKN
==	0030/1930			
---	0030/1690	024 " DIA	CIRC CONCR	LEN=0035 INSTALLED 2001
---	0030/1660	024 " DIA	CIRC CONCR	LEN=0035 INSTALLED 2001
---	0030/0470	015 " DIA	CIRC CONCR	LEN=0030 INSTALLED UNKN
---	006804 FT	2 0 64059 0 01 0044+05		
		TORRANCE STATE HOSP RD		

DIR: B TOTAL LEN: 2.653 MI. DIST: 12-5 SR: 1014
 LEFT MUN: DERRY T RIGHT MUN: DERRY T

CANNERY RD
(GOVT)

0020/1650

003778 FT

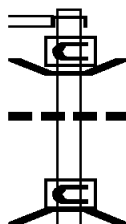
000000 FT

BLAIRSVILLE RD
(SR0217 SEG 0240/1080) 0010/0000

==	0030/0000	(T943) LENGTH(AH 3624 BK 3026)
---	0020/1788	018 "DIA CIRC CONCR LEN=0026 INSTALLED UNKN
==	0020/0938	015 "DIA CIRC CONCR LEN=0026 INSTALLED UNKN
---	0020/0310	015 "DIA CIR PLASTIC LEN=0026 INSTALLED UNKN
---	003778 FT	2 0 64059 0 01 0014+02 PRIVATE DR (PRDR)
==	0020/0000	LENGTH(AH 3026 BK 3778)
---	0010/3462	018 "DIA CIRC CONCR LEN=0026 INSTALLED UNKN
---	0010/2183	BMS EN 64/1014/0010/1868 2 0 64059 0 00 0018+70 MCGEE RUN
---	0010/1868	BMSBG 64/1014/0010/1868
---	0010/1809	018 "DIA CIRC CONCR LEN=0035 INSTALLED UNKN
---	0010/1642	018 "DIA CIRC CONCR LEN=0040 INSTALLED UNKN
---	0010/1351	018 "DIA CIRC CONCR LEN=0035 INSTALLED UNKN
---	0010/1048	018 "DIA CIRC CONCR LEN=0035 INSTALLED UNKN
---	0010/0758	018 "DIA CIRC CONCR LEN=0035 INSTALLED UNKN
==	0010/0395	BINKEY LN (PRDR)
---	0010/0351	048 "DIA CIRC CONCR LEN=0045 INSTALLED UNKN
---	0010/0105	FOR SR 0217 AND 1014 (CONN)
==	000000 FT	2 0 64059 0 00 0000+00 BLAIRSVILLE RD (SR0217 SEG 0240/1080)
---	0010/0000	NC TO ORRANCE RD MFC BEGIN = D LENGTH(AH 3778 BK 0000)

EXTRACT DATE: 12/18/2023 ROADWAY MANAGEMENT SYSTEM PAGE NUMBER: 557
 PRINT DATE: 12/21/2023 SLD COUNTY/SR - ANNUAL PRINT COUNTY: WESTMORELAND
 DIR: B TOTAL LEN: 1.425 MI. DIST: 12-5 SR: 1013
 LEFT MUN: FAIRFIELD T RIGHT MUN: FAIRFIELD T

COAL PIT RD 007523 FT
 (SR0259 SEG 0160/0000) 0030/1548



007523 FT
 INTER-AHD COAL PIT RD
 0030/1548 (SR0259 SEG 0160/0000)
 0030/1464 BMSEN 64/1013/0030/1450
 0030/1455 060 " DIA CIRC METAL
 LEN=0030 INSTALLED 2003
 2 0 64156 0 00 0060+14
 BRIDGE CLOSED
 HYPOCRITE CREEK
 0030/1450 BMSBG 64/1013/0030/1450

EXTRACT DATE: 12/18/2023
PRINT DATE: 12/21/2023

ROADWAY MANAGEMENT SYSTEM
SLD COUNTY/SR - ANNUAL PRINT

PAGE NUMBER: 556
COUNTY: WESTMORELAND

DIR: B TOTAL LEN: 1.425 MI.
LEFT MUN: FAIRFIELD T

DIST: 12-5 SR: 1013
RIGHT MUN: FAIRFIELD T

STANISLAW DR
(PRDR)

005975 FT

0020/0525

002860 FT

000000 FT

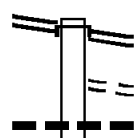
Stationing	Length	Material	Installation
0030/1320		HYPOCRITE CREEK RD (T987)	
0030/1212		018" DIA CIR PLASTIC	INSTALLED 2003
0030/1000		018" DIA CIRC CONCR	INSTALLED UNKN
0030/0765		018"H 55"W **UNKNOWN**	INSTALLED 2003
005975 FT	2 0 64 156 0 00 0060+14	HYPOCRITE CK	
0030/0000		STRUCTURE LENGTH 15 FT	
0020/2603		BMSID 64/1013/0030/0000	
0020/1856		LENGTH(AH 1548 BK 3115)	
0020/1116		018" DIA CIRC METAL	INSTALLED 2003
0020/0826		018" DIA CIR PLASTIC	INSTALLED 2003
0020/0414		018" DIA CIRC CONCR	INSTALLED 2003
0020/0000		018" DIA CIRC METAL	INSTALLED 2003
0010/2711		018" DIA CIRC CONCR	INSTALLED 2003
0010/2288		015" DIA CIRC CONCR	INSTALLED 2003
0010/1771		024" DIA CIR PLASTIC	INSTALLED 2003
0010/1557		024" DIA CIRC METAL	INSTALLED 2003
0010/0840		018" DIA CIRC CONCR	INSTALLED UNKN
000000 FT	2 0 64 156 0 00 0000+00	NC KN	
0010/0000		UPP RD	
		MARKET ST ET	
		(SR0711 SEG 0370/0955)	
		MFC BEGIN = D	
0010/0000		LENGTH(AH 2860 BK 0000)	

EXTRACT DATE: 12/18/2023 ROADWAY MANAGEMENT SYSTEM PAGE NUMBER: 555
PRINT DATE: 12/21/2023 SLD COUNTY/SR - ANNUAL PRINT COUNTY: WESTMORELAND

DIR: B TOTAL LEN: 1.610 MI. DIST: 12-5 SR: 1012
LEFT MUN: DERRY T RIGHT MUN: DERRY T

008501 FT

MILLWOOD ST
(SR0217 SEG 0140/2495) 0030/3326

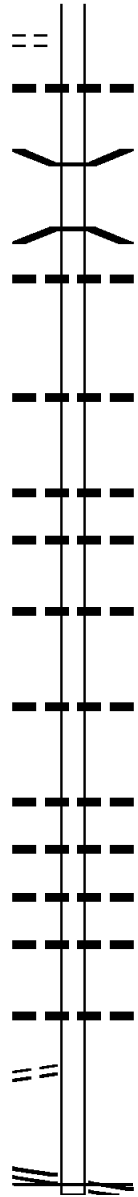


008501 FT
INTER-AHD MILL ST
(TB30)
MILLWOOD ST
0030/3326 (SR0217 SEG 0140/2495)
BROWN ST
0030/3010 (TB53)
018" DIA CIRC METAL
0030/2763 LEN=0040 INSTALLED 2001

DIR: B TOTAL LEN: 1.610 MI. DIST: 12-5 SR: 1012
 LEFT MUN: DERRY T RIGHT MUN: DERRY T

GEARY WY
 (T854)

0030/2295



0030/2269 015 "DIA CIRC METAL
 LEN=0030 INSTALLED UNKN

0030/1205 BMS EN 64/1012/0030/1187
 2 0 64158 0 00 0063+31
 MCGEE RUN

0030/1187 BMSBG 64/1012/0030/1187
 018 "DIA CIRC METAL

0030/0715 LEN=0030 INSTALLED UNKN

005175 FT

005175 FT 2 0 64158 0 00 0051+33
 042"H 68"W ELLIP METAL
 LEN=0045 INSTALLED UNKN
 LENGTH(AH 3326 BK 2380)

0020/1302 018 "DIA CIRC METAL
 LEN=0030 INSTALLED UNKN

0020/1013 015 "DIA CIRC METAL
 LEN=0035 INSTALLED UNKN

002795 FT

0020/0377 018 "DIA CIRC METAL
 LEN=0035 INSTALLED UNKN
 002795 FT 2 0 64158 0 00 0027+79
 018 "DIA CIRC METAL
 LEN=0035 INSTALLED UNKN
 LENGTH(AH 2380 BK 2795)

0010/1891 018 "DIA CIRC METAL
 LEN=0035 INSTALLED UNKN

0010/1378 018 "DIA CIRC METAL
 LEN=0035 INSTALLED UNKN

0010/1135 015 "DIA CIRC METAL
 LEN=0035 INSTALLED UNKN

0010/0988 024 "DIA CIRC METAL
 LEN=0035 INSTALLED UNKN

FOR SR 1012 AND 1025
 (CONN)

0010/0185

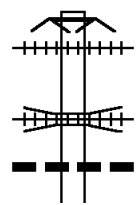
2 0 64158 0 00 0000+00 000000 FT
 PIZZA BARN RD
 (SR1025 SEG 0010/0845) 0010/0000

0010/0245 018 "DIA CIRC METAL
 LEN=0035 INSTALLED 2001

NC BERGMAN RD
 PIZZA BARN RD
 000000 FT (SR1025 SEG 0010/0845)
 MFC BEGIN = D
 LENGTH(AH 2795 BK 0000)

EXTRACT DATE: 12/18/2023 ROADWAY MANAGEMENT SYSTEM PAGE NUMBER: 553
 PRINT DATE: 12/21/2023 SLD COUNTY/SR - ANNUAL PRINT COUNTY: WESTMORELAND
 DIR: B TOTAL LEN: 4.463 MI. DIST: 12-5 SR: 1011
 LEFT MUN: FAIRFIELD T RIGHT MUN: FAIRFIELD T

023566 FT



023566 FT CLOSED ROAD
 0080/2630 ROAD CLOSED AHEAD
 0080/2255 (AAR 510798V) #TRKS 01
 (AAR 510798V) #TRKS 01
 NORFOLK SOUTHERN
 0080/2182 OVERPASS IS RR X-ING
 018 " DIA CIRC METAL
 0080/2000 LEN=0035 INSTALLED UNKN
 018 " DIA CIR PLASTIC

DIR: B TOTAL LEN: 4.463 MI. DIST: 12-5 SR: 1011
 LEFT MUN: FAIRFIELD T RIGHT MUN: FAIRFIELD T

---	0080/1850	LEN=0040	INSTALLED UNKN
---	0080/1509	LEN=0035	INSTALLED 2003
---	0080/1051	LEN=0040	INSTALLED 2003
---	0080/0747	LEN=0040	INSTALLED UNKN
020936 FT	020936 FT	2 0 64061 0 00 0209+13	
---	0080/0000	LEN=0035	INSTALLED 2003
---	0070/2721	LEN=0030	INSTALLED UNKN
---	0070/1958	LEN=0040	INSTALLED 2003
---	0070/1550	LEN=0025	INSTALLED UNKN
---	0070/0350	LEN=0040	INSTALLED 2003
0070/0160	017592 FT	2 0 64061 0 00 0175+75	
017592 FT	0070/0000	LENGTH(AH 3344 BK 2974)	
---	0060/1740	LEN=0035	INSTALLED 2003
---	0060/0970	LEN=0035	INSTALLED 2003
---	0060/0677	LEN=0033	INSTALLED 2005
014618 FT	014618 FT	2 0 64061 0 00 0146+07	
---	0050/3045	LEN=0050	INSTALLED 2003
---	0050/2903	LEN=0045	INSTALLED 2003
---	0050/2471	LEN=0010	INSTALLED 2005

LC TO/FROM TB97 RD
 (CONN)
 GRAVE YARD HILL RD
 (TB97)

0070/0160
 017592 FT
 0070/0000

014618 FT

EXTRACT DATE: 12/18/2023
PRINT DATE: 12/21/2023

ROADWAY MANAGEMENT SYSTEM
SLD COUNTY/SR - ANNUAL PRINT

PAGE NUMBER: 551
COUNTY: WESTMORELAND

DIR: B TOTAL LEN: 4.463 MI.
LEFT MUN: FAIRFIELD T

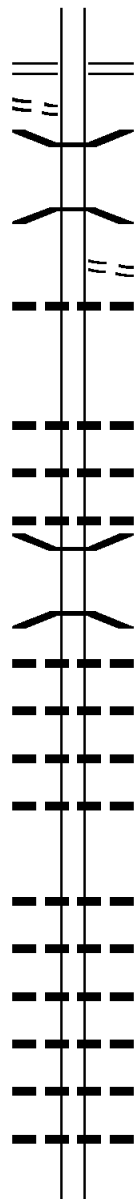
DIST: 12-5 SR: 1011
RIGHT MUN: FAIRFIELD T

FOR SR 1006 AND 1011
(CONN)

0050/1375

011435 FT

008711 FT



0050/1532	CREEK RD (SR1006 SEG 0050/1013)
0050/1189	BMS EN 64/1011/0050/1148 2 0 64061 0 00 0125+82 TUBMILL CK.
0050/1148	BMSBG 64/1011/0050/1148 BEAUFORT RD
0050/1110	(T468) 015 " DIA CIRC METAL
0050/0835	LEN=0040 INSTALLED 2003
011435 FT	2 0 64061 0 00 0114+13 018 " DIA CIRC CONCR
0050/0000	LEN=0035 INSTALLED 2003 LENGTH(AH 3183 BK 2724)
0040/2185	018 " DIA CIRC CONCR LEN=0030 INSTALLED 2003
0040/1720	018 " DIA CIRC METAL LEN=0030 INSTALLED 2003
0040/1632	BMS EN 64/1011/0040/1566 2 0 64061 0 00 0102+68 TUBMILL CK.
0040/1566	BMSBG 64/1011/0040/1566 018 " DIA CIRC CONCR
0040/1296	LEN=0045 INSTALLED 2003 018 " DIA CIRC CONCR
0040/1090	LEN=0030 INSTALLED 2003 018 " DIA CIRC CONCR
0040/0537	LEN=0030 INSTALLED 2003 018 " DIA CIRC CONCR
0040/0293	LEN=0030 INSTALLED 2003
008711 FT	2 0 64061 0 00 0086+99 036 " H 60 " W CONC STRUCT
0040/0000	LEN=0030 INSTALLED 2003 LENGTH(AH 2724 BK 2931)
0030/2726	018 " DIA CIRC CONCR LEN=0040 INSTALLED 2003
0030/2716	018 " DIA CIRC CONCR LEN=0040 INSTALLED 2003
0030/2170	018 " DIA CIR PLASTIC LEN=0040 INSTALLED UNKN
0030/2152	018 " DIA CIR PLASTIC LEN=0040 INSTALLED 2003
0030/1725	015 " DIA CIRC CONCR LEN=0040 INSTALLED 2003
	018 " DIA CIRC OTHER

DIR: B TOTAL LEN: 4.463 MI. DIST: 12-5 SR: 1011
 LEFT MUN: FAIRFIELD T RIGHT MUN: FAIRFIELD T

2 0 64061 0 00 0058+84 005780 FT
 TANTLINGER HOLLOW RD
 (T895) 0030/0000

GIRL SCOUT CAMP RD
 (T859) 0020/1560

002456 FT

HYPOCRITE CREEK RD
 (T987) 0010/1180

2 0 64061 0 00 0000+00 000000 FT
 LIGONIER ST
 (SR0711 SEG 0420/2055) 0010/0000

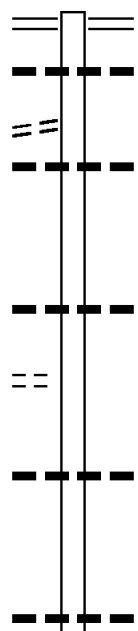
0030/0876	LEN=0035	INSTALLED	2003
0030/0534	LEN=0035	INSTALLED	2003
0030/0194	LEN=0035	INSTALLED	2003
005780 FT			
0030/0000	LENGTH(AH 2931 BK 3324)		
0020/3306	BMSSEN 64/1011/0020/3241		
	2 0 64061 0 00 0056+89		
	HENDRICKS CK		
0020/3241	BMSBG 64/1011/0020/3241		
0020/2653	LEN=0035	INSTALLED	2003
0020/2122	LEN=0035	INSTALLED	2003
0020/1734	LEN=0035	INSTALLED	2003
	018 "DIA CIRC CONCR		
0020/1065	LEN=0040	INSTALLED	2003
0020/0630	LEN=0035	INSTALLED	2003
0020/0471	LEN=0040	INSTALLED	2003
0020/0303	LEN=0045	INSTALLED	2003
002456 FT	2 0 64061 0 00 0024+47		
0020/0000	LEN=0035	INSTALLED	2003
0010/2258	LENGTH(AH 3324 BK 2456)		
	018 "DIA CIR PLASTIC		
	LEN=0040	INSTALLED	2003
0010/1270	024 "DIA CIRC CONCR		
	LEN=0050	INSTALLED	2003
0010/0688	018 "DIA CIR PLASTIC		
	LEN=0035	INSTALLED	2003
0010/0051	015 "DIA CIRC METAL		
	LEN=0050	INSTALLED	2003
	NC MI DGET CAMP RD		
000000 FT	LIGONIER ST		
	(SR0711 SEG 0420/2055)		
	MFC BEGIN = E		
0010/0000	LENGTH(AH 2456 BK 0000)		

EXTRACT DATE: 12/18/2023 ROADWAY MANAGEMENT SYSTEM PAGE NUMBER: 549
 PRINT DATE: 12/21/2023 SLD COUNTY/SR - ANNUAL PRINT COUNTY: WESTMORELAND
 DIR: B TOTAL LEN: 4.007 MI. DIST: 12-5 SR: 1010
 LEFT MUN: LIGONIER T RIGHT MUN: LIGONIER T

Stationing	Structure ID	Structure Type	Material	Length	Installation
021158 FT	0080/2930	015" DIA CIR PLASTIC	LAUGHLINTOWN WATERFORD (SR1023 SEG 0050/0000)	0030	INSTALLED UNKN
0080/2260	0080/2024	018" DIA CIRC CONCR		0030	INSTALLED UNKN
018228 FT	0080/0250	015" DIA CIR PLASTIC		0030	INSTALLED 1999
0080/0000	0080/0000		LENGTH(AH 2930 BK 1991)		
016237 FT	0070/1036	024" DIA CIR PLASTIC		0030	INSTALLED UNKN
	0070/0000	015" DIA CIR PLASTIC	2 0 64066 0 00 0133+71	0027	INSTALLED 1999
	0070/0000		LENGTH(AH 1991 BK 2888)		

SWANK RD
(T984)

2 0 64066 0 00 0153+65
WEST RD
(T505)



DIR: B TOTAL LEN: 4.007 MI. DIST: 12-5 SR: 1010
 LEFT MUN: LIGONIER T RIGHT MUN: LIGONIER T

SUMMERHILL LN
 (PRDR)

0060/2025

==

0060/1278

024 "DIA CIR PLASTIC
 LEN=0030 INSTALLED UNKN
 018 "DIA CIRC CONCR
 LEN=0030 INSTALLED UNKN

013349 FT

013349 FT 2 0 64066 0 00 0104+83
 0060/0000 LENGTH(AH 2888 BK 2440)

0050/1150

015 "DIA CIRC CONCR
 LEN=0030 INSTALLED UNKN

0050/0145

015 "DIA CIRC CONCR
 LEN=0030 INSTALLED 2001
 010909 FT 2 0 64066 0 00 0080+52

GRAVEL HILL RD
 (SR1017 SEG 0010/0000)
 FOR SR 1010 AND 1017
 (CONN)

010909 FT

0050/0000 NC OLD FORBES RD
 LENGTH(AH 2440 BK 2730)

==

0040/2630

==

0040/2330 THOMAS RD
 (T978)

0040/0824

024 "DIA CIR PLASTIC
 LEN=0030 INSTALLED UNKN

008179 FT

008179 FT 2 0 64064 0 01 0073+08
 0040/0000 LENGTH(AH 2730 BK 3167)

0030/2430

036 "DIA CIR PLASTIC
 LEN=0060 INSTALLED 2002
 015 "DIA CIR PLASTIC
 LEN=0030 INSTALLED 2002

0030/2132

0030/1504

018 "DIA CIR PLASTIC
 LEN=0030 INSTALLED 2001
 018 "DIA CIR PLASTIC
 LEN=0030 INSTALLED UNKN

0030/1026

2 0 64064 0 01 0043+25 005012 FT

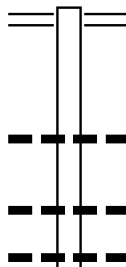
005012 FT

DIR: B TOTAL LEN: 4.007 MI. DIST: 12-5 SR: 1010
 LEFT MUN: LIGONIER T RIGHT MUN: LIGONIER T

Street Name	Segment	Start Station	End Station	Notes
FORBES TRAIL CAMP DR (PRDR)	0030/0000	0030/0000	0020/1855	LENGTH(AH 3167 BK 1962) 072" DIA CIRC METAL
SETTLER RD (T640)	0020/1800	0020/1855	0020/1007	LEN=0060 INSTALLED UNKN
LAUREL DR (T446)	0020/0735	0020/1007	0020/0726	048" DIA CIRC CONCR LEN=0060 INSTALLED UNKN
	003050 FT	0020/0726	0020/0294	018" DIA CIR PLASTIC LEN=0030 INSTALLED 2002
		003050 FT	0020/0294	018" DIA CIR PLASTIC LEN=0030 INSTALLED UNKN
			003050 FT	2 0 64064 0 01 0023+57
			0020/0000	018" DIA CIRC CONCR LEN=0035 INSTALLED UNKN
			0010/2704	LENGTH(AH 1962 BK 3050) 015" DIA CIR PLASTIC LEN=0040 INSTALLED 2001
			0010/2675	MOUNTAIN RD (T613)
			0010/2513	015" DIA CIR PLASTIC LEN=0035 INSTALLED 2001
			0010/2245	024" DIA CIR PLASTIC LEN=0040 INSTALLED 2001
			0010/1850	018" DIA CIRC METAL LEN=0030 INSTALLED 2001
			0010/1690	015" DIA CIRC CONCR LEN=0030 INSTALLED 2001
			0010/0890	015" DIA CIRC METAL LEN=0060 INSTALLED 2001
				OLD LINCOLN HW (T646)
				NC FARM RD
			0010/0441	018" DIA CIRC CONCR LEN=0040 INSTALLED 2001
BELL ST (TWP)	0010/0110	0010/0170	0010/0170	LIGONIER B
	000000 FT	000000 FT	000000 FT	2 0 64064 0 00 0000+00 VILLAGE: LIGONIER MAIN ST (SR1046 SEG 0020/1505)
MAIN ST (SR1046 SEG 0020/1505)	0010/0000	0010/0000	0010/0000	NC OLD LINCOLN HW MFC BEGIN = E LENGTH(AH 3050 BK 0000)

EXTRACT DATE: 12/18/2023 ROADWAY MANAGEMENT SYSTEM PAGE NUMBER: 546
 PRINT DATE: 12/21/2023 SLD COUNTY/SR - ANNUAL PRINT COUNTY: WESTMORELAND
 DIR: B TOTAL LEN: 1.860 MI. DIST: 12-5 SR: 1009
 LEFT MUN: LIGONIER T RIGHT MUN: LIGONIER T

009820 FT



009820 FT MARKET ST ET
 0040/2458 (SR0711 SEG 0330/0685)

0040/1180 018 " DIA CIR PLASTIC
 LEN=0060 INSTALLED 2003

0040/0531 018 " DIA CIRC METAL
 LEN=0035 INSTALLED 2003

0040/0241 024 " DIA CIRC CONCR
 LEN=0050 INSTALLED 2003

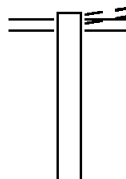
DIR: B TOTAL LEN: 1.860 MI. DIST: 12-5 SR: 1009
 LEFT MUN: LIGONIER T RIGHT MUN: LIGONIER T

Distance (FT)	Stationing	Structure / Material	Length (FT)	Notes
007362	0040/0225	MURPHY RD (T727)	12	
	007362	B MILL CREEK STRUCTURE	12	BMSID 64/1009/0040/0000
	0040/0000	018 "DIA CIRC METAL	2458	LEN=0035 INSTALLED 2003
	0030/1693	024 "DIA CIR PLASTIC	2189	LEN=0035 INSTALLED 2003
	0030/1339	024 "DIA CIR PLASTIC	1849	LEN=0040 INSTALLED 2003
	0030/0654	018 "DIA CIRC METAL	1849	LEN=0080 INSTALLED 2003
005173	005173	2 0 64069 0 01 0052+70		
	0030/0000	018 "DIA CIRC METAL	2189	LEN=0050 INSTALLED 2003
	0020/1551	024 "DIA CIR PLASTIC	1849	LEN=0040 INSTALLED 2003
	0020/0412	018 "DIA CIRC METAL	048	LEN=0050 INSTALLED UNKN
	0020/0075	2 0 64069 0 01 0034+45		
003324	003324	AUTUMN LEAVES RD (T725)		
	0020/0000	018 "DIA CIRC METAL	1849	LEN=0045 INSTALLED 2003
	0010/2791	018 "DIA CIR PLASTIC	1849	LEN=0045 INSTALLED 2003
	0010/2280	018 "DIA CIRC METAL	040	LEN=0040 INSTALLED 2003
FEATHER LN (PRDR)	0010/2240			
	0010/1315	018 "DIA CIRC METAL	035	LEN=0035 INSTALLED 2003
	0010/0727	018 "DIA CIR PLASTIC	035	LEN=0035 INSTALLED 2003
000000	000000	2 0 64069 0 00 0000+00		
		NC OW L HOLLOW RD		
		MENOHER HW (SR0271 SEG 0020/1095)		
	0010/0000	MFC BEGIN = E		
		018 "DIA CIRC METAL	3324	LEN=0035 INSTALLED 2003

EXTRACT DATE: 12/18/2023 ROADWAY MANAGEMENT SYSTEM PAGE NUMBER: 544
PRINT DATE: 12/21/2023 SLD COUNTY/SR - ANNUAL PRINT COUNTY: WESTMORELAND

DIR: B TOTAL LEN: 6.485 MI. DIST: 12-5 SR: 1008
LEFT MUN: FAIRFIELD T RIGHT MUN: FAIRFIELD T

034243 FT



034243 FT COW BRIDGE RD
(T729)
COAL PIT RD
0110/2820 (SR0259 SEG 0110/0000)

DIR: B TOTAL LEN: 6.485 MI. DIST: 12-5 SR: 1008
LEFT MUN: FAIRFIELD T RIGHT MUN: FAIRFIELD T

Stationing	Structure	Material	Length	Status
031423 FT	0110/0000	015 "DIA CIR PLASTIC	20	INSTALLED 2004
031423 FT	0100/2564	018 "DIA CIR PLASTIC	2820	INSTALLED UNKN
031423 FT	0100/2329	018 "DIA CIR PLASTIC	2820	INSTALLED UNKN
SHIREY RD (T855)	0100/2170	018 "DIA CIR PLASTIC	0030	INSTALLED UNKN
2064263000 0323+82 028138 FT	0100/0000	018 "DIA CIR METAL	3285	INSTALLED UNKN
PLUTO RD (T981)	0090/2605	018 "DIA CIR PLASTIC	2605	INSTALLED UNKN
FIRE TOWER RD (T847)	0090/2243	018 "DIA CIR METAL	2243	INSTALLED UNKN
	0090/2012	018 "DIA CIR PLASTIC	2012	INSTALLED UNKN
	0090/1115	018 "DIA CIR PLASTIC	1115	INSTALLED UNKN
	0090/0875	018 "DIA CIR PLASTIC	0875	INSTALLED UNKN
	0090/0690	015 "DIA CIR PLASTIC	0690	INSTALLED 2001
	0090/0515	060 "DIA CIR METAL	0515	INSTALLED UNKN
	0090/0371	015 "DIA CIR PLASTIC	0371	INSTALLED 2004
024834 FT	0090/0191	018 "DIA CIR PLASTIC	0191	INSTALLED UNKN
	0090/0000	018 "DIA CIR PLASTIC	3304	INSTALLED UNKN

DIR: B TOTAL LEN: 6.485 MI. DIST: 12-5 SR: 1008
 LEFT MUN: FAIRFIELD T RIGHT MUN: FAIRFIELD T

021825 FT

019050 FT

015757 FT

0080/2148	LEN=0030	INSTALLED	2004
	012 " DIA	CIR PLASTIC	
0080/1563	LEN=0030	INSTALLED	UNKN
	036 " DIA	CIR PLASTIC	
0080/1472	LEN=0040	INSTALLED	2004
	042 " DIA	CIR PLASTIC	
0080/0775	LEN=0030	INSTALLED	UNKN
	015 " DIA	CIR PLASTIC	
0080/0244	LEN=0035	INSTALLED	UNKN
021825 FT	2 0 64263	0 00 0260	+20
0080/0000	LENGTH(AH	3009 BK	2775)
	018 " DIA	CIR PLASTIC	
0070/2055	LEN=0050	INSTALLED	2004
	FAIRFIELD		
0070/2048	LIGONIER T		
	NC AU STRAW RD		
	AU STRAW RD		
0070/2030	(T651)		
	018 " DIA	CIR PLASTIC	
0070/1974	LEN=0035	INSTALLED	UNKN
	018 " DIA	CIRC METAL	
0070/1494	LEN=0050	INSTALLED	2004
	018 " DIA	CIR PLASTIC	
0070/0960	LEN=0030	INSTALLED	UNKN
	018 " DIA	CIRC METAL	
0070/0518	LEN=0025	INSTALLED	UNKN
019050 FT	2 0 64263	0 00 0232	+19
	048 " DIA	CIRC METAL	
	LEN=0025	INSTALLED	UNKN
0070/0000	LENGTH(AH	2775 BK	3293)
	018 " DIA	CIR PLASTIC	
0060/3157	LEN=0040	INSTALLED	2004
	015 " DIA	CIR PLASTIC	
0060/2354	LEN=0030	INSTALLED	UNKN
	015 " DIA	CIR PLASTIC	
0060/2073	LEN=0045	INSTALLED	2004
	018 " DIA	CIRC METAL	
0060/1965	LEN=0040	INSTALLED	2004
	018 " DIA	CIR PLASTIC	
0060/0993	LEN=0035	INSTALLED	2004
	048 " DIA	CIRC METAL	
0060/0299	LEN=0035	INSTALLED	UNKN
015757 FT	2 0 64263	0 00 0198	+75
	048 " DIA	CIRC METAL	

EXTRACT DATE: 12/18/2023
PRINT DATE: 12/21/2023

ROADWAY MANAGEMENT SYSTEM
SLD COUNTY/SR - ANNUAL PRINT

PAGE NUMBER: 541
COUNTY: WESTMORELAND

DIR: B TOTAL LEN: 6.485 MI.
LEFT MUN: LIGONIER T

DIST: 12-5 SR: 1008
RIGHT MUN: LIGONIER T

012794 FT

009159 FT

---	---	5	0060/0000	LEN=0035	INSTALLED UNKN
---	---			LENGTH(AH 3293 BK 2963)	
---	---		0050/2462	015 "DIA	CIR PLASTIC
---	---			LEN=0040	INSTALLED 2004
---	---		0050/2228	018 "DIA	CIR PLASTIC
---	---			LEN=0038	INSTALLED 2004
---	---			015 "DIA	CIR PLASTIC
---	---		0050/2057	LEN=0033	INSTALLED 2004
---	---			018 "DIA	CIR PLASTIC
---	---		0050/1270	LEN=0040	INSTALLED 2004
---	---			048 "DIA	CIRC METAL
---	---		0050/1067	LEN=0030	INSTALLED UNKN
---	---			018 "DIA	CIR PLASTIC
---	---		0050/0904	LEN=0040	INSTALLED 2004
			012794 FT	2 0 64263	0 00 0169+57
				018 "DIA	CIR PLASTIC
				LEN=0040	INSTALLED 2004
---	---	5	0050/0000	LENGTH(AH 2963 BK 3635)	
---	---			018 "DIA	CIR PLASTIC
---	---		0040/2952	LEN=0040	INSTALLED 2004
---	---			018 "DIA	CIR PLASTIC
---	---		0040/2730	LEN=0040	INSTALLED 2004
---	---			018 "DIA	CIRC METAL
---	---		0040/2530	LEN=0025	INSTALLED UNKN
				NC R I	DGE RD
---	---		0040/2049	LIGONIER	DERRY T
---	---			015 "DIA	CIR PLASTIC
---	---		0040/1699	LEN=0025	INSTALLED UNKN
---	---			015 "DIA	CIR PLASTIC
---	---		0040/1190	LEN=0030	INSTALLED UNKN
---	---			015 "DIA	CIR PLASTIC
---	---		0040/0748	LEN=0025	INSTALLED UNKN
---	---			024 "DIA	CIR PLASTIC
---	---		0040/0504	LEN=0030	INSTALLED UNKN
			009159 FT	2 0 64263	0 00 0133+23
				018 "DIA	CIR PLASTIC
				LEN=0030	INSTALLED UNKN
---	---	5	0040/0000	LENGTH(AH 3635 BK 3190)	
---	---			018 "DIA	CIRC METAL
---	---		0030/2681	LEN=0030	INSTALLED UNKN
---	---			018 "DIA	CIRC METAL
---	---		0030/2258	LEN=0030	INSTALLED UNKN
---	---			018 "DIA	CIR PLASTIC
---	---		0030/2148	LEN=0040	INSTALLED 1999
---	---			018 "DIA	CIR PLASTIC

DIR: B TOTAL LEN: 6.485 MI. DIST: 12-5 SR: 1008
 LEFT MUN: DERRY T RIGHT MUN: DERRY T

---	0030/1641	LEN=0040	INSTALLED	1999
---	0030/1212	LEN=0040	INSTALLED	1999
---	0030/0946	LEN=0040	INSTALLED	1999
---	0030/0260	015 "DIA	CIR PLASTIC	
---	005969 FT	LEN=0040	INSTALLED	1999
---	0030/0000	2 0 64263	0 00 0101+00	
---	0020/1976	015 "DIA	CIR PLASTIC	
---	0020/1652	LEN=0040	INSTALLED	1999
---	0020/0961	018 "DIA	CIR PLASTIC	
---	0020/0607	LEN=0035	INSTALLED	UNKN
---	003154 FT	018 "DIA	CIR PLASTIC	
---	0020/0000	LEN=0035	INSTALLED	UNKN
---	0010/2510	018 "DIA	CIR PLASTIC	
---	0010/2016	LEN=0030	INSTALLED	UNKN
---	0010/1662	012 "DIA	CIR PLASTIC	
---	0010/1440	LEN=0035	INSTALLED	UNKN
---	0010/0973	015 "DIA	CIR PLASTIC	
---	0010/0950	LEN=0025	INSTALLED	UNKN
---	0010/0715	015 "DIA	CIR PLASTIC	
---	0010/0420	LEN=0035	INSTALLED	UNKN
---	000000 FT	015 "DIA	CIR PLASTIC	
---	000000 FT	LEN=0025	INSTALLED	UNKN
---	INTER-BK	2 0 64263	0 00 0041+11	
---	0010/0000	NC TW	IN MAPLES RD	
---	0010/0000	LIGONIER ST		
---	0010/0000	(TWP)		
---	0010/0000	MFC BEGIN = D		
---	0010/0000	LENGTH(AH	3154 BK 0000)	

005969 FT

003154 FT

ROBERT LONG DR
(PRDR)

000000 FT

DIR: B TOTAL LEN: 8.956 MI. DIST: 12-5 SR: 1007
 LEFT MUN: ST CLAIR T RIGHT MUN: ST CLAIR T

Stationing	Notes	Stationing	Notes
LIGONIER ST (SR0711 SEG 0460/2400) FROM 0711/0460 SH (CONN)	047287 FT 0160/3205 0160/3000	047287 FT 0160/3205	LIGONIER ST (SR0711 SEG 0460/2400)
		0160/2640	030 " DIA CIR PLASTIC LEN=0040 INSTALLED 2003
		0160/1230	024 " DIA CIR PLASTIC LEN=0035 INSTALLED UNKN
044082 FT		0160/0027	BMS EN 64/1007/0160/0000
		044082 FT	2 0 64065 0 00 0441+10 B TUBMILL CK
		0160/0000	BMSBG 64/1007/0160/0000 LENGTH(AH 3205 BK 3156)
		0150/1260	LOUISIANA LN (PRDR)
040926 FT		040926 FT	2 0 64065 0 00 0409+25
		0150/0000	LENGTH(AH 3156 BK 3176)
		0140/2425	SHRUM HILL RD (TB63)
		0140/1118	018 " DIA CIRC METAL LEN=0035 INSTALLED 2003
		0140/0835	015 " DIA CIR PLASTIC LEN=0030 INSTALLED 2003
037750 FT		0140/0501	018 " DIA CIRC METAL LEN=0035 INSTALLED 2003
		037750 FT	2 0 64065 0 00 0377+24
		0140/0000	LENGTH(AH 3176 BK 2719)
		0130/2257	048 " DIA CIRC METAL LEN=0035 INSTALLED 2003

DIR: B TOTAL LEN: 8.956 MI. DIST: 12-5 SR: 1007
 LEFT MUN: ST CLAIR T RIGHT MUN: ST CLAIR T

Stationing	Description	Material	Length	Notes
0130/1673		024 " DIA CIR PLASTIC	LEN=0035	INSTALLED 2003
0130/1523		BMSSEN 64/1007/0130/1479	2 0 64065 0 00 0364+94	TUBMILL CK.
0130/1479		BMSBG 64/1007/0130/1479		
035031 FT		2 0 64065 0 00 0350+38		
0130/0000		018 " DIA CIRC METAL	LEN=0035	INSTALLED 2003
0120/2800		ST CLAIR FAIRFIELD T	LENGTH(AH 2719 BK 2923)	
		018 " DIA CIRC METAL	LEN=0030	INSTALLED 2003
0120/2035	LOWER CLUB RD (PRDR)			
0120/1534		BMSSEN 64/1007/0120/1505	2 0 64065 0 00 0335+74	TUBMILL CREEK
0120/1505		BMSBG 64/1007/0120/1505		
0120/0950	LOWER CLUB RD (PRDR)			
0120/0521		BMSSEN 64/1007/0120/0503	2 0 64065 0 00 0325+82	TUBMILL CK.
0120/0503		BMSBG 64/1007/0120/0503		
0120/0265	LC TO/FROM T995 RD (CONN)			
032108 FT				
0120/0000	MOUNTAIN VIEW RD (T995)			
032108 FT				
0110/2675		018 " DIA CIRC CONCR	LEN=0050	INSTALLED 2003
0110/2480		018 " DIA CIRC CONCR	LEN=0035	INSTALLED 2003
0110/2027		018 " DIA CIRC CONCR	LEN=0035	INSTALLED 2003
0110/1631		018 " DIA CIRC CONCR	LEN=0040	INSTALLED 2003
0110/1218		018 " DIA CIRC CONCR	LEN=0035	INSTALLED 2003
0110/1090		018 " DIA CIRC METAL	LEN=0035	INSTALLED 2003
0110/0825		018 " DIA CIRC CONCR	LEN=0035	INSTALLED 2003

DIR: B TOTAL LEN: 8.956 MI. DIST: 12-5 SR: 1007
 LEFT MUN: FAIRFIELD T RIGHT MUN: FAIRFIELD T

Stationing	Notes	Material	Length	Year
029270 FT		0110/0285	LEN=0035	INSTALLED 2003
		029270 FT	2 0 64065 0 00 0293+40	
		018 "DIA	CIRC CONCR	
		LEN=0040	INSTALLED 2003	
		LENGTH(AH 2838 BK 3292)		
		024 "DIA	CIRC CONCR	
		0100/2875	LEN=0035	INSTALLED 2003
		024 "DIA	CIRC CONCR	
		0100/2480	LEN=0035	INSTALLED 2003
		018 "DIA	CIRC CONCR	
		0100/2075	LEN=0035	INSTALLED 2003
		018 "DIA	CIRC CONCR	
		0100/1647	LEN=0035	INSTALLED 2003
		018 "DIA	CIRC CONCR	
		0100/1277	LEN=0040	INSTALLED 2003
		018 "DIA	CIRC METAL	
		0100/0950	LEN=0035	INSTALLED 2003
		018 "DIA	CIRC CONCR	
		0100/0550	LEN=0035	INSTALLED 2003
		024 "DIA	CIR PLASTIC	
		0100/0360	LEN=0060	INSTALLED 2003
		RACHELWOOD RD		
		(PRDR)		
025978 FT		0100/0345	2 0 64065 0 00 0259+53	
		025978 FT	018 "DIA	CIRC CONCR
		LEN=0035	INSTALLED 2003	
		LENGTH(AH 3292 BK 3269)		
		0100/0000	018 "DIA	CIRC CONCR
			LEN=0035	INSTALLED 2003
			018 "DIA	CIRC CONCR
			LEN=0035	INSTALLED 2003
			018 "DIA	CIRC CONCR
			LEN=0035	INSTALLED 2003
			018 "DIA	CIRC METAL
			LEN=0035	INSTALLED 2003
			015 "DIA	CIRC CONCR
			LEN=0030	INSTALLED 2003
			015 "DIA	CIRC CONCR
			LEN=0050	INSTALLED 2003
			024 "DIA	CIRC METAL
			LEN=0035	INSTALLED 2003
			024 "DIA	CIRC METAL
			LEN=0060	INSTALLED 2003
0090/2980		0090/2944	018 "DIA	CIRC CONCR
			LEN=0035	INSTALLED 2003
		0090/2274	018 "DIA	CIRC CONCR
			LEN=0035	INSTALLED 2003
		0090/1856	018 "DIA	CIRC CONCR
			LEN=0035	INSTALLED 2003
		0090/1610	018 "DIA	CIRC CONCR
			LEN=0035	INSTALLED 2003
		0090/1236	018 "DIA	CIRC METAL
			LEN=0035	INSTALLED 2003
		0090/0910	015 "DIA	CIRC CONCR
			LEN=0030	INSTALLED 2003
		0090/0755	015 "DIA	CIRC CONCR
			LEN=0050	INSTALLED 2003
		0090/0544	024 "DIA	CIRC METAL
			LEN=0035	INSTALLED 2003
			024 "DIA	CIRC METAL
			LEN=0060	INSTALLED 2003
2 0 64065 0 00 0226+84 022709 FT		0090/0020	LEN=0060	INSTALLED 2003
THACHER RD		022709 FT		

EXTRACT DATE: 12/18/2023
PRINT DATE: 12/21/2023

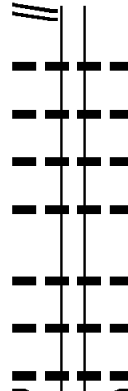
ROADWAY MANAGEMENT SYSTEM
SLD COUNTY/SR - ANNUAL PRINT

PAGE NUMBER: 536
COUNTY: WESTMORELAND

DIR: B TOTAL LEN: 8.956 MI.
LEFT MUN: FAIRFIELD T

DIST: 12-5 SR: 1007
RIGHT MUN: FAIRFIELD T

(SR1004 SEG 0040/2312) 0090/0000



0090/0000 LENGTH(AH 3269 BK 2792)
036 "DIA CIRC METAL
0080/2741 LEN=0035 INSTALLED 2003
024 "DIA CIR PLASTIC
0080/2363 LEN=0040 INSTALLED 2003
024 "DIA CIRC METAL
0080/2035 LEN=0035 INSTALLED 2003
015 "DIA CIR PLASTIC
0080/1973 LEN=0050 INSTALLED 2003

0080/1168 018 "DIA CIRC METAL
LEN=0035 INSTALLED 2003
018 "DIA CIR PLASTIC
0080/0725 LEN=0070 INSTALLED 2003
018 "DIA CIR PLASTIC
0080/0565 LEN=0030 INSTALLED 2003
0080/0031 BMSSEN 64/1007/0080/0000
019917 FT 2 0 64065 0 00 0199+11
B HENDRICKS
BMSBG 64/1007/0080/0000

019917 FT

TWIN ECHO DR
(BORO)

0074/0530
018501 FT

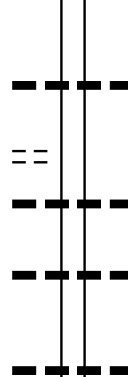


0080/0000 LENGTH(AH 2792 BK 1416)

018501 FT 2 0 64065 0 00 0184+95
036 "DIA CIRC METAL
LEN=0035 INSTALLED 2003
0074/0000 LENGTH(AH 1416 BK 2476)
018 "DIA CIRC METAL
0070/1890 LEN=0035 INSTALLED 2003
018 "DIA CIRC METAL
0070/1418 LEN=0035 INSTALLED 2003
018 "DIA CIRC METAL
0070/0961 LEN=0035 INSTALLED 2003

2 0 64065 0 00 0160+04
GROSS RD
(T473)

016025 FT
0070/0000



0070/0024 018 "DIA CIRC METAL
016025 FT LEN=0050 INSTALLED 2003

0070/0000 LENGTH(AH 2476 BK 1467)
018 "DIA CIR PLASTIC
0060/1229 LEN=0035 INSTALLED 2003

0060/0374 018 "DIA CIRC METAL
014558 FT LEN=0040 INSTALLED 2003
2 0 64065 0 00 0145+22
018 "DIA CIR PLASTIC
LEN=0040 INSTALLED 2003
0060/0000 LENGTH(AH 1467 BK 2357)

014558 FT

DIR: B TOTAL LEN: 8.956 MI. DIST: 12-5 SR: 1007
 LEFT MUN: FAIRFIELD T RIGHT MUN: FAIRFIELD T

Stationing	Notes	Material	Year
0050/1425	RUDDER RD (T446)	024" DIA CIRC METAL	
0050/1147		LEN=0035 INSTALLED	2003
0050/0911		018" DIA CIR PLASTIC	
		LEN=0040 INSTALLED	2003
012201 FT		2 0 64065 0 00 0120+83	
		036" DIA CIRC METAL	
		LEN=0035 INSTALLED	2003
0050/0000		LENGTH(AH 2357 BK 2044)	
0044/1345		018" DIA CIR PLASTIC	
		LEN=0035 INSTALLED	2003
0044/1259	LAUREL WOOD RD		
0044/1120	(T446)	024" DIA CIRC METAL	
0044/0560		LEN=0035 INSTALLED	2003
0044/0145		2 0 64065 0 00 0100+48	
010157 FT		LENGTH(AH 2044 BK 2340)	
0044/0000		018" DIA CIRC METAL	
0040/1800		LEN=0035 INSTALLED	2003
0040/0310		024" DIA CIR PLASTIC	
007817 FT		LEN=0070 INSTALLED	2003
		2 0 64065 0 00 0077+34	
		036" DIA CIRC ALUMIN	
		LEN=0035 INSTALLED	2003
0040/0000		LENGTH(AH 2340 BK 1882)	
0030/1536		015" DIA CIR PLASTIC	
		LEN=0030 INSTALLED	2003
0030/1126		018" DIA CIR PLASTIC	
		LEN=0035 INSTALLED	2003
0030/0956		018" DIA CIR PLASTIC	
		LEN=0035 INSTALLED	2003
0030/0790	WILDFLOWER LN (PRDR)		
0030/0446		018" DIA CIR PLASTIC	
		LEN=0035 INSTALLED	2003
0030/0440	KUHNS LN (PRDR)		

DIR: B TOTAL LEN: 8.956 MI. DIST: 12-5 SR: 1007
 LEFT MUN: FAIRFIELD T RIGHT MUN: FAIRFIELD T

LC TO/FROM T731 RD
 (CONN)

HARVEY RD
 (T731)

005935 FT

0020/2355

0020/2130

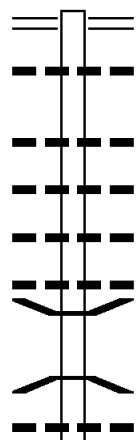
002730 FT

000000 FT

005935 FT	2 0 64065 0 00 0059+48
0030/0000	LENGTH(AH 1882 BK 3205)
0020/3094	FAIRFIELD
0020/2895	LIGONIER T 015 " DIA CIR PLASTIC LEN=0040 INSTALLED 2003
0020/2186	018 " DIA CIRC METAL LEN=0035 INSTALLED 2003
0020/2065	TURKEY INN RD (T731)
0020/1687	036 " DIA CIRC METAL LEN=0035 INSTALLED 2003
0020/1575	LC TO/FROM SIDERVILLE L (CONN)
0020/1460	SIDERVILLE LN (PRDR)
002730 FT	2 0 64065 0 00 0026+83
0020/0000	018 " DIA CIRC METAL LEN=0050 INSTALLED 2003
0010/2564	LENGTH(AH 3205 BK 2730) 024 " DIA CIRC METAL LEN=0035 INSTALLED 2003
0010/2540	MEMORY LN (PRDR)
0010/2125	024 " DIA CIRC METAL LEN=0035 INSTALLED 2003
0010/1856	018 " DIA CIRC METAL LEN=0035 INSTALLED 2003
0010/1615	024 " DIA CIRC METAL LEN=0035 INSTALLED 2003
0010/0367	018 " DIA CIR PLASTIC LEN=0040 INSTALLED 2003
0010/0123	018 " DIA CIRC CONCR LEN=0035 INSTALLED 2003
000000 FT	2 0 64065 0 00 0000+00
NC RO	SS MOUNTAIN PARK RD MENOHER HW (SR0271 SEG 0060/0625)
0010/0000	MFC BEGIN = D LENGTH(AH 2730 BK 0000)

EXTRACT DATE: 12/18/2023 ROADWAY MANAGEMENT SYSTEM PAGE NUMBER: 533
 PRINT DATE: 12/21/2023 SLD COUNTY/SR - ANNUAL PRINT COUNTY: WESTMORELAND
 DIR: B TOTAL LEN: 4.309 MI. DIST: 12-5 SR: 1006
 LEFT MUN: FAIRFIELD T RIGHT MUN: FAIRFIELD T

022749 FT



022749 FT LIGONIER ST
 0070/2934 (SR0711 SEG 0440/2740)
 015 " DIA CIRC CONCR
 0070/2765 LEN=0050 INSTALLED UNKN
 018 " DIA CIRC METAL
 0070/1969 LEN=0110 INSTALLED UNKN
 036 " DIA CIR PLASTIC
 0070/1602 LEN=0030 INSTALLED UNKN
 036 " DIA CIR PLASTIC
 0070/1256 LEN=0046 INSTALLED 2001
 018 " DIA CIRC METAL
 0070/1126 LEN=0030 INSTALLED UNKN
 0070/0984 BMSSEN 64/1006/0070/0963
 2 0 64 19 0 0 00 00 19 +39
 TUBMILL CREEK
 0070/0963 BMSBG 64/1006/0070/0963
 036 " DIA CIR METAL
 0070/0705 LEN=0030 INSTALLED UNKN

EXTRACT DATE: 12/18/2023
PRINT DATE: 12/21/2023

ROADWAY MANAGEMENT SYSTEM
SLD COUNTY/SR - ANNUAL PRINT

PAGE NUMBER: 532
COUNTY: WESTMORELAND

DIR: B TOTAL LEN: 4.309 MI.
LEFT MUN: FAIRFIELD T

DIST: 12-5 SR: 1006
RIGHT MUN: FAIRFIELD T

019815 FT

016995 FT

0070/0572	015 " DIA	CIRC METAL
	LEN=0035	INSTALLED UNKN
0070/0247	015 " DIA	CIR PLASTIC
	LEN=0030	INSTALLED UNKN
019815 FT	2 0 64 190	0 00 0029+05
	018 " DIA	CIRC METAL
	LEN=0030	INSTALLED UNKN
5 0070/0000	LENGTH(AH	2934 BK 2820)
	015 " DIA	CIRC METAL
	LEN=0030	INSTALLED UNKN
0060/2541	048 " DIA	CIRC METAL
	LEN=0040	INSTALLED UNKN
0060/1738	018 " DIA	CIRC METAL
	LEN=0030	INSTALLED UNKN
0060/1555	015 " DIA	CIRC METAL
	LEN=0030	INSTALLED UNKN
0060/1261	018 " DIA	CIRC METAL
	LEN=0040	INSTALLED UNKN
0060/0981	HIRSCH RD	
	(T482)	
0060/0971	015 " DIA	CIRC METAL
	LEN=0040	INSTALLED UNKN
0060/0645	015 " DIA	CIRC METAL
	LEN=0040	INSTALLED UNKN
0060/0278	2 0 64 190	0 00 0057+35
016995 FT	018 " DIA	CIRC METAL
	LEN=0040	INSTALLED UNKN
5 0060/0000	LENGTH(AH	2820 BK 3364)
	024 " DIA	CIRC METAL
	LEN=0045	INSTALLED UNKN
0050/2678	018 " DIA	CIRC METAL
	LEN=0030	INSTALLED UNKN
0050/2427	015 " DIA	CIRC METAL
	LEN=0030	INSTALLED UNKN
0050/2270	018 " DIA	CIRC METAL
	LEN=0030	INSTALLED UNKN
0050/2114	018 " DIA	CIR PLASTIC
	LEN=0040	INSTALLED 2003
0050/1718	018 " DIA	CIR PLASTIC
	LEN=0045	INSTALLED UNKN
0050/1056	MIDGET CAMP RD	
	(SR1011	SEG 0050/1532)
0050/1013	FOR SR 1006	AND 1011
	(CONN)	
0050/0878	018 " DIA	CIRC METAL
	LEN=0030	INSTALLED UNKN
0050/0823	015 " DIA	CIRC CONCR

DIR: B TOTAL LEN: 4.309 MI. DIST: 12-5 SR: 1006
 LEFT MUN: FAIRFIELD T RIGHT MUN: FAIRFIELD T

013631 FT

010598 FT

006953 FT

0050/0371	LEN=0030	INSTALLED UNKN
018 "DIA	CIRC METAL	
0050/0161	LEN=0035	INSTALLED UNKN
013631 FT	2 0 64190	0 00 0091+58
5 0050/0000	LENGTH(AH 3364 BK 3033)	
018 "DIA	CIRC METAL	
0040/2649	LEN=0030	INSTALLED UNKN
012 "DIA	CIRC CONCR	
0040/2440	LEN=0040	INSTALLED UNKN
012 "DIA	CIRC CONCR	
0040/1775	LEN=0030	INSTALLED UNKN
018 "DIA	CIRC METAL	
0040/1417	LEN=0030	INSTALLED UNKN
018 "DIA	CIRC METAL	
0040/1100	LEN=0030	INSTALLED UNKN
018 "H 00"	W MULT METAL	
0040/0989	LEN=0030	INSTALLED UNKN
012 "DIA	CIR UNKNOWN	
0040/0842	LEN=0030	INSTALLED UNKN
024 "DIA	CIRC METAL	
0040/0785	LEN=0030	INSTALLED UNKN
015 "DIA	CIRC CONCR	
0040/0405	LEN=0030	INSTALLED UNKN
010598 FT	2 0 64190	0 00 0121+77
TOWNSHIP 0984 RT		
(T984)		
5 0040/0000	LENGTH(AH 3033 BK 3645)	
018 "DIA	CIRC METAL	
0030/3370	LEN=0035	INSTALLED 2001
012 "DIA	CIRC CONCR	
0030/3059	LEN=0035	INSTALLED UNKN
012 "DIA	CIRC CONCR	
0030/2644	LEN=0040	INSTALLED 2001
018 "DIA	CIR PLASTIC	
0030/1978	LEN=0050	INSTALLED UNKN
018 "DIA	CIRC CONCR	
0030/1415	LEN=0040	INSTALLED 2001
018 "DIA	CIRC METAL	
0030/0414	LEN=0070	INSTALLED UNKN
0030/0126	BMSSEN 64/1006/0030/0000	
006953 FT	2 0 64190	0 00 0157+04
TUBMILL CREEK		
BMSBG 64/1006/0030/0000		
5 0030/0000	LENGTH(AH 3645 BK 3236)	
024 "DIA	CIRC CONCR	
0020/3200	LEN=0050	INSTALLED UNKN

DIR: B TOTAL LEN: 4.309 MI. DIST: 12-5 SR: 1006
 LEFT MUN: FAIRFIELD T RIGHT MUN: FAIRFIELD T

Stationing	Material	Quantity	Description
0020/3135	024 " DIA	CIRC CONCR	LEN=0035 INSTALLED UNKN
0020/2420	015 " DIA	CIRC CONCR	LEN=0035 INSTALLED UNKN
0020/2098	012 " DIA	CIRC CONCR	LEN=0035 INSTALLED UNKN
0020/1730	018 "H 95" W	** UNKNOWN **	LEN=0035 INSTALLED 2001
0020/1226	015 " DIA	CIR UNKNOWN	LEN=0035 INSTALLED UNKN
0020/0450	018 " DIA	CIRC CONCR	LEN=0035 INSTALLED UNKN
003717 FT	2 0 64 190	0 00 0190 +72	
0020/0000	018 " DIA	CIR PLASTIC	LEN=0024 INSTALLED UNKN
0010/3131	006 " DIA	CIRC CONCR	LENGTH(AH 3236 BK 3717)
0010/2735	018 " DIA	CIRC CONCR	LEN=0035 INSTALLED UNKN
0010/2165	012 " DIA	CIRC CONCR	LEN=0035 INSTALLED UNKN
0010/1657	012 " DIA	CIRC CONCR	LEN=0035 INSTALLED UNKN
0010/1193	018 " DIA	CIR PLASTIC	LEN=0035 INSTALLED UNKN
0010/0844	CORVI ST	(TB61)	
0010/0622	BMS EN 64 / 1006 / 0010 / 0575	2 0 64 190 0 00 0227 +91	
0010/0575	FREEMAN RUN	BMSBG 64 / 1006 / 0010 / 0575	
0010/0269	018 " DIA	CIRC CONCR	LEN=0030 INSTALLED UNKN
0010/0100	024 " DIA	CIRC CONCR	LEN=0250 INSTALLED 2001
000000 FT	2 0 64 190	0 00 0227 +91	
	048 " DIA	CIRC CONCR	LEN=0250 INSTALLED 2001
	NC CR	REEK RD	
	MAIN ST	(SR0259 SEG 0280/0000)	
	INTER-BK	SEVENTH ST	
		(T449)	
	MAIN ST	MFC BEGIN = D	
0010/0000	0010/0000	LENGTH(AH 3717 BK 0000)	

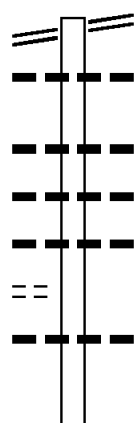
BORO AL
(BORO)

MAIN ST
(SR0259 SEG 0280/0000) 0010/0000

EXTRACT DATE: 12/18/2023 ROADWAY MANAGEMENT SYSTEM PAGE NUMBER: 529
 PRINT DATE: 12/21/2023 SLD COUNTY/SR - ANNUAL PRINT COUNTY: WESTMORELAND
 DIR: B TOTAL LEN: 2.219 MI. DIST: 12-5 SR: 1005
 LEFT MUN: ST CLAIR T RIGHT MUN: ST CLAIR T

LIGONIER ST 011717 FT
 (SR0711 SEG 0490/1820) 0040/3311

MICHIGAN LN
 (PRDR) 0040/1325

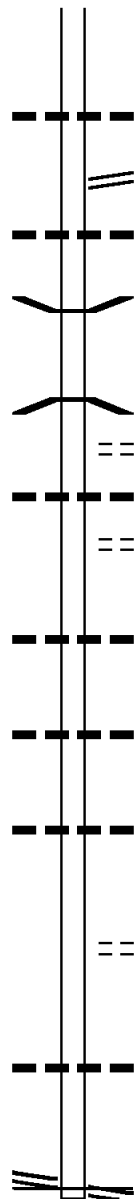


011717 FT	LIGONIER ST
0040/3311	(SR0711 SEG 0490/1820)
0040/2989	018 " DIA CIR PLASTIC
	LEN=0030 INSTALLED 2003
0040/2244	018 " DIA CIR PLASTIC
	LEN=0030 INSTALLED 2003
0040/2089	015 " DIA CIRC CONCR
	LEN=0035 INSTALLED 2003
0040/1805	018 " DIA CIR PLASTIC
	LEN=0030 INSTALLED 2003
0040/1235	018 " DIA CIR PLASTIC
	LEN=0030 INSTALLED 2003

DIR: B TOTAL LEN: 2.219 MI. DIST: 12-5 SR: 1005
 LEFT MUN: ST CLAIR T RIGHT MUN: ST CLAIR T

008406 FT

008406 FT 2 0 64056 0 00 0083+45
 0040/0000 LENGTH(AH 3311 BK 2924)



0030/2245 018 "DIA CIR PLASTIC
 LEN=0027 INSTALLED 2003

BOSWELL RD
 0030/1515 (SR1003 SEG 0010/0000)
 024 "DIA CIR PLASTIC
 0030/1200 LEN=0040 INSTALLED 2003

005482 FT

0030/0015 BMSBN 64/1005/0030/0001
 005482 FT 2 0 64056 0 00 0054+62

B SHANNON RN
 0030/0000 BMSBG 64/1005/0030/0001
 LENGTH(AH 2924 BK 2866)
 WILD CAT RD

0020/2650 (T992)
 036"H 60"W ELLIP CONC
 0020/2325 LEN=0025 INSTALLED 2003
 SHRUM HILL RD
 0020/2250 (T863)

0020/1300 018 "DIA CIR PLASTIC
 LEN=0030 INSTALLED 2003

002616 FT

0020/0195 018 "DIA CIRC CONCR
 002616 FT LEN=0024 INSTALLED 2003
 2 0 64056 0 00 0026+06

0020/0000 024 "DIA CIRC METAL
 LEN=0027 INSTALLED 2003
 LENGTH(AH 2866 BK 2616)

0010/1325 MOBILE PARK DR
 (PRDR)

0010/0015 018 "DIA CIRC CONCR
 LEN=0035 INSTALLED 2003
 NC SHANNON CREEK RD

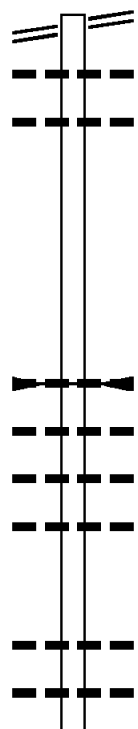
000000 FT LIGONIER ST
 (SR0711 SEG 0470/2610) MFC BEGIN = E
 0010/0000 LENGTH(AH 2616 BK 0000)

2 0 64056 0 00 0000+00 000000 FT
 LIGONIER ST
 (SR0711 SEG 0470/2610) 0010/0000

ROSS MOUNTAIN PARK RD 010954 FT
 (SR1007 SEG 0090/0000) 0040/2312

008642 FT

LC TO/FROM T477 RD



010954 FT ROSS MOUNTAIN PARK RD
 0040/2312 (SR1007 SEG 0090/0000)
 0040/2164 024 " DIA CIRC METAL
 0040/1778 LEN=0030 INSTALLED 2004
 024 " DIA CIRC METAL
 LEN=0030 INSTALLED 2004

008642 FT 2 0 64212 0 00 0023+04
 018 " DIA CIR PLASTIC
 LEN=0030 INSTALLED 2004
 B HENDRICKS
 STRUCTURE LENGTH 9 FT
 BMSID 64/1004/0040/0000
 5 0040/0000 LENGTH(AH 2312 BK 2473)
 0030/2422 036"H 00"W MULT METAL
 LEN=0030 INSTALLED 2004
 0030/2241 015 " DIA CIR PLASTIC
 LEN=0030 INSTALLED 2004
 0030/2005 018 " DIA CIRC METAL
 LEN=0030 INSTALLED 2004

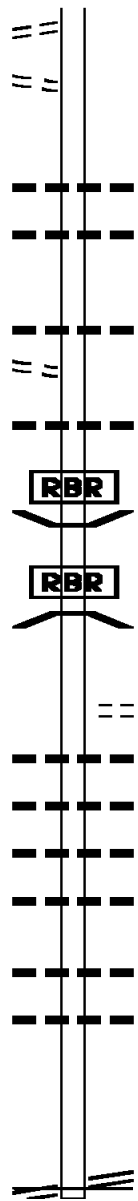
0030/0594 018 " DIA CIR PLASTIC
 LEN=0030 INSTALLED 2004
 0030/0462 048 " DIA CIRC METAL
 LEN=0030 INSTALLED 2004

DIR: B TOTAL LEN: 2.075 MI. DIST: 12-5 SR: 1004
 LEFT MUN: FAIRFIELD T RIGHT MUN: FAIRFIELD T

(CONN)
 2 0 64212 0 00 0047+40 006169 FT
 HALFERTY HOLLOW RD
 (T477) 0030/0175
 0030/0000

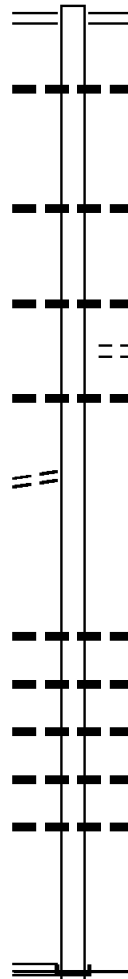
HANNA RD
 (T467) 0020/0600

LIGONIER ST
 (SR0711 SEG 0410/0000) 0010/0000



006169 FT
 0030/0000 LENGTH(AH 2473 BK 3090)
 0020/2048 018 " DIA CIRC CONCR
 LEN=0030 INSTALLED 2004
 0020/1842 036 " DIA CAST IRON
 LEN=0060 INSTALLED 2004
 0020/0824 018 " DIA CIRC METAL
 LEN=0030 INSTALLED 2004
 0020/0518 024 " DIA CIRC METAL
 LEN=0040 INSTALLED 2004
 0020/0212 BMS EN 64/1004/0020/0165
 2 0 64212 0 00 0076+59
 P3
 HENDRICKS CREEK
 0020/0165 BMSBG 64/1004/0020/0165
 003079 FT 2 0 64212 0 00 0078+40
 TOWNSHIP RD
 (T984)
 0020/0000 LENGTH(AH 3090 BK 3079)
 0010/2874 015 " DIA CIR PLASTIC
 LEN=0035 INSTALLED 2004
 0010/2462 024 " DIA CIRC METAL
 LEN=0035 INSTALLED 2004
 0010/2030 018 " DIA CIR PLASTIC
 LEN=0035 INSTALLED 2004
 0010/1759 018 " DIA CIR PLASTIC
 LEN=0035 INSTALLED 2004
 0010/1069 036 " DIA CIRC METAL
 LEN=0030 INSTALLED 2004
 0010/0650 024 " DIA CIRC METAL
 LEN=0030 INSTALLED 2004
 000000 FT 000000 FT 2 0 64212 0 00 0109+37
 LIGONIER ST
 (SR0711 SEG 0410/0000)
 NC THATCHER RD
 MFC BEGIN = E
 0010/0000 LENGTH(AH 3079 BK 0000)

007147 FT



007147 FT THIRTEENTH ST
 0020/3645 (SR0711 SEG 0510/0880)
 0020/2920 018 " DIA CIRC METAL
 LEN=0028 INSTALLED 2002
 0020/1709 015 " DIA CIR PLASTIC
 LEN=0030 INSTALLED 1999
 0020/0702 018 " DIA CIRC CONCR
 LEN=0040 INSTALLED UNKN
 FURNACE LN
 (T899)
 0020/0396 018 " DIA CIRC CONCR
 LEN=0040 INSTALLED UNKN
 0020/0042 003502 FT
 003502 FT
 0020/0000 LENGTH(AH 3645 BK 3502)











2 0 64063 0 00 0035+48 003502 FT
 FURNACE LN
 (T899) 0020/0000

000000 FT

SHANNON CREEK RD
 (SR1005 SEG 0030/1515) 0010/0000

0010/1545 018 " DIA CIRC METAL
 LEN=0021 INSTALLED UNKN
 0010/1263 018 " DIA CIRC METAL
 LEN=0021 INSTALLED UNKN
 0010/1033 018 " DIA CIR PLASTIC
 LEN=0030 INSTALLED 1998
 0010/0592 018 " DIA CIR PLASTIC
 LEN=0030 INSTALLED 1999
 0010/0211 018 " DIA CIR PLASTIC
 LEN=0035 INSTALLED UNKN
 000000 FT 2 0 64063 0 00 0000+00
 NC BO SWELL RD
 INTER-BK SHANNON CREEK RD
 (SR1005 SEG 0030/1515)
 MFC BEGIN = E
 0010/0000 LENGTH(AH 3502 BK 0000)

EXTRACT DATE: 12/18/2023 ROADWAY MANAGEMENT SYSTEM PAGE NUMBER: 524
 PRINT DATE: 12/21/2023 SLD COUNTY/SR - ANNUAL PRINT COUNTY: WESTMORELAND
 DIR: B TOTAL LEN: .000 MI. DIST: 12-5 SR: 1002
 LEFT MUN: NEW FLORENCE B RIGHT MUN: NEW FLORENCE B

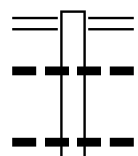
000000 FT		000000 FT	
000000 FT		7060/0000	LENGTH(AH 2057 BK 2630)
000000 FT		000000 FT	
000000 FT		7050/0000	LENGTH(AH 2630 BK 2473)
000000 FT		000000 FT	
000000 FT		7040/0000	LENGTH(AH 2473 BK 2999)
000000 FT		000000 FT	
000000 FT		7030/0000	LENGTH(AH 2999 BK 3015)
000000 FT		000000 FT	
000000 FT		7020/0000	LENGTH(AH 3015 BK 2983)
		000000 FT	
		7010/0000	LENGTH(AH 2983 BK 0000)

DIR: B TOTAL LEN: .372 MI. DIST: 12-5 SR: 1001
 LEFT MUN: NEW FLORENCE B RIGHT MUN: NEW FLORENCE B

Street Name	Segment ID	Length (FT)	Notes
	001964	001964	FT AH-INDIANA (32) INTER-AHD SR 2009 SH (SR2009 SEG 0010/0000) 018 " DIA CIRC CONCR LEN=0040 INSTALLED 2003 018 " DIA CIRC CONCR LEN=0040 INSTALLED 2003
FOURTH ST (BORO)	0010/1855	0010/1964	024 " DIA CIRC METAL LEN=0038 INSTALLED 2003 010 " DIA CIRC CONCR LEN=0001 INSTALLED 2003 FIFTH ST (BORO)
SIXTH ST (BORO)	0010/1440	0010/1693	
SEVENTH ST (BORO)	0010/1250	0010/1692	
		0010/1650	
		0010/1060	EIGHTH ST (BORO)
		0010/0855	NINTH ST (BORO)
		0010/0650	TENTH ST (BORO)
TENTH ST (BORO)	0010/0635	0010/0474	015 " DIA CIRC CONCR LEN=0037 INSTALLED 2003 NORFOLK SOUTHERN OVERPASS IS RR X-ING
		0010/0426	015 " DIA CIRC CONCR LEN=0077 INSTALLED 2003 015 " DIA CIR UNKNOWN LEN=0100 INSTALLED 2003
		0010/0397	
		0010/0220	
TWELFTH ST (BORO)	0010/0215	0010/0200	TWELFTH ST (BORO)
	000000	000000	2 0 32009 6 00 0000+00 NC LI GONIER ST THIRTEENTH ST (SR0711 SEG 0500/1190) INTER-BK LIGONIER ST (SR0711 SEG 0500/1190) MFC BEGIN = D LENGTH(AH 1964 BK 0000)
THIRTEENTH ST (BORO)	0010/0000	0010/0000	

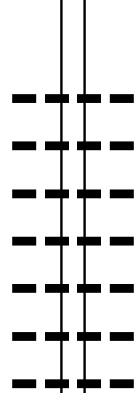
DIR: B TOTAL LEN: 14.252 MI. DIST: 12-5 SR: 993
 LEFT MUN: PENN T RIGHT MUN: PENN T

074902 FT



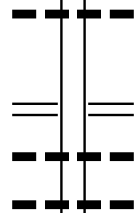
075252 FT BUSINESS RT 66 RD
 0290/1335 (SR0066 SEG 0100/0000)
 018 " DIA CIRC CONCR
 0290/1320 LEN=0050 INSTALLED 2003
 018 " DIA CIRC CONCR
 0290/0709 LEN=0030 INSTALLED 2003

073567 FT

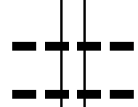


073917 FT 2 0 64078 0 00 0217+01
 018 " DIA CIRC CONCR
 LEN=0030 INSTALLED 2003
 0290/0000 LENGTH(AH 1335 BK 2952)
 018 " DIA CIRC CONCR
 0280/2761 LEN=0024 INSTALLED 2003
 018 " DIA CIRC CONCR
 0280/2593 LEN=0030 INSTALLED 2003
 048 " DIA CIR PLASTIC
 0280/2200 LEN=0040 INSTALLED 2003
 018 " DIA CIRC CONCR
 0280/2015 LEN=0040 INSTALLED 2003
 018 " DIA CIRC CONCR
 0280/1710 LEN=0035 INSTALLED 2003
 018 " DIA CIRC CONCR
 0280/1180 LEN=0030 INSTALLED 2003

070615 FT



0280/0017 024 " DIA CIRC CONCR
 LEN=0060 INSTALLED 2003
 070965 FT 2 0 64078 0 00 0187+65
 RIDGE RD
 (SR4007 SEG 0080/0000)
 0280/0000 LENGTH(AH 2952 BK 2255)
 018 " DIA CIRC CONCR
 0270/2220 LEN=0035 INSTALLED 2003
 018 " DIA CIRC CONCR
 0270/2040 LEN=0035 INSTALLED 2003



0270/1068 018 " DIA CIRC CONCR
 LEN=0035 INSTALLED 2003
 036 " DIA CIRC METAL
 0270/0802 LEN=0035 INSTALLED 2003

GARDEN GROVE LN
 (PRDR)

0270/0625



DIR: B TOTAL LEN: 14.252 MI. DIST: 12-5 SR: 993
 LEFT MUN: PENN T RIGHT MUN: PENN T

Location / Stationing	Length (FT)	Material / Details
	068360 FT	0270/0225 018" DIA CIR PLASTIC 068710 FT LEN=0035 INSTALLED 2003 2 0 64078 0 00 0164+89 4034 BUSHEY RUN RD (PRDR)
		0270/0000 LENGTH(AH 2255 BK 1750) 0260/1281 018" DIA CIRC CONCR LEN=0035 INSTALLED 2003
		0260/0227 018" DIA CIRC CONCR LEN=0035 INSTALLED 2003
CLOVER LN (TWP) 2 0 64078 0 00 0147+53 BAUGHMAN RD (T811)	0260/0100 066610 FT 0260/0000	
	066960 FT	0260/0000 LENGTH(AH 1750 BK 2426) DRY DAM RD (T811)
		0250/2405 018" DIA CIRC CONCR LEN=0030 INSTALLED 2003 0250/2092
		0250/1092 018" DIA CIRC CONCR LEN=0030 INSTALLED 2003 0250/0875 018" DIA CIRC CONCR LEN=0030 INSTALLED 2003
	064184 FT	064534 FT 2 0 64078 0 00 0123+61 018" DIA CIRC CONCR LEN=0035 INSTALLED 2003 0250/0000 LENGTH(AH 2426 BK 3444)
		0240/2013 018" DIA CIRC CONCR LEN=0035 INSTALLED 2003 0240/1987 CLARIDGE ELLIOTT RD (SR4037 SEG 0040/2222) 018" DIA CIRC CONCR
CLARIDGE ELLIOTT RD (SR4037 SEG 0050/0000)	0240/1731	0240/1800 LEN=0035 INSTALLED 2003
		0240/1696 018" DIA CIRC CONCR LEN=0030 INSTALLED 2003 0240/1036 018" DIA CIRC CONCR LEN=0030 INSTALLED 2003

DIR: B TOTAL LEN: 14.252 MI. DIST: 12-5 SR: 993
 LEFT MUN: PENN T RIGHT MUN: PENN T

Stationing	Right of Way	Material	Notes
060740 FT	0240/0015	018 " DIA CIRC CONCR	LEN=0035 INSTALLED 2003
	061090 FT	2 0 64078 0 00 0089+07	CHESTNUT LN
	0240/0000	LENGTH(AH 3444 BK 2468)	BUSHY RUN BATTLEFIELD P
	0230/1875	(PARK)	
	0230/1817	018 " DIA CIRC CONCR	LEN=0025 INSTALLED 2003
BUSHY RUN BATTLEFIELD P (PARK)	0230/0668	018 " DIA CIRC CONCR	LEN=0040 INSTALLED 2003
0230/0230			
058272 FT	058622 FT	2 0 64078 0 00 0064+53	LENGTH(AH 2468 BK 2771)
	0230/0000	048 " DIA CIRC CONCR	LEN=0040 INSTALLED 2003
LAZAR LN (PRDR)	0220/2150	018 " DIA CIRC CONCR	LEN=0050 INSTALLED 2003
0220/1755			
2 0 64078 0 00 0036+90	0220/0840	018 " DIA CIRC CONCR	LEN=0050 INSTALLED 2003
GONGAWARE RD (TWP)	055501 FT	055851 FT	
0220/0000	0220/0000	LENGTH(AH 2771 BK 3690)	018 " DIA CIRC CONCR
	0210/3555	LEN=0030 INSTALLED 2003	
	0210/3017	018 " DIA CIR PLASTIC	LEN=0045 INSTALLED 2003
HILLCREST DR (TWP)	0210/1720		
	0210/1440	018 " DIA CIR PLASTIC	LEN=0035 INSTALLED 2003
	0210/1230	JOHNTOWN ST (TWP)	
SAXONY DR (TWP)	0210/0335		
	0210/0175	SPRUCE LN (TWP)	018 " DIA CIRC CONCR

DIR: B TOTAL LEN: 14.252 MI. DIST: 12-5 SR: 993
 LEFT MUN: PENN T RIGHT MUN: PENN T

Stationing	Location	Notes	Stationing	Notes
051811 FT			0210/0085	LEN=0030 INSTALLED 2003
			052161 FT	2 0 64078 0 00 0000+00
				TRAFFORD HARRISON CITY
				(SR0130 SEG 0172/0860)
				NC BU SHEY RUN RD
				INTER-BK MAIN ST
				(SR0130 SEG 0172/0860)
051811 FT			0210/0000	LTH AH 003690 BK 000521
			052161 FT	
WALNUT ST			7202/0000	LTH AH 000521 BK 003293
(TWP)			INTER-AHD MAIN ST	
TRAFFORD HARRISON CITY				(SR0130 SEG 0172/0000)
(SR0130 SEG 0172/0000)			0190/3293	HUNTINGDON ST
				(TWP)
PENN HIGH RD			0190/3090	
(TWP)				
				MILL ST
			0190/2900	(TWP)
				SECOND ST
			0190/2715	(TWP)
				036 " DIA CIRC CONCR
			0190/2640	LEN=0035 INSTALLED 2003
				018 " DIA CIRC CONCR
			0190/2006	LEN=0030 INSTALLED 2003
				NC WA LNUT ST
				PENN
			0190/1852	MANOR B
				018 " DIA CIR PLASTIC
			0190/1482	LEN=0040 INSTALLED 2003
				018 " DIA CIRC CONCR
			0190/1333	LEN=0035 INSTALLED 2003
				018 " DIA CIR PLASTIC
			0190/1150	LEN=0030 INSTALLED 2003
				018 " DIA CIR PLASTIC
			0190/0915	LEN=0030 INSTALLED 2003
				BURLINGTON BL
			0190/0405	(TWP)
				018 " DIA CIR PLASTIC
			0190/0158	LEN=0040 INSTALLED 2003
			048868 FT	1 0 00639 0 03 0499+63
				VILLAGE: HARRISON CITY
				036 " DIA CIRC CONCR
				LEN=0030 INSTALLED 2003
			0190/0000	LENGTH(AH 3293 BK 2547)

DIR: B TOTAL LEN: 14.252 MI. DIST: 12-5 SR: 993
 LEFT MUN: MANOR B RIGHT MUN: MANOR B

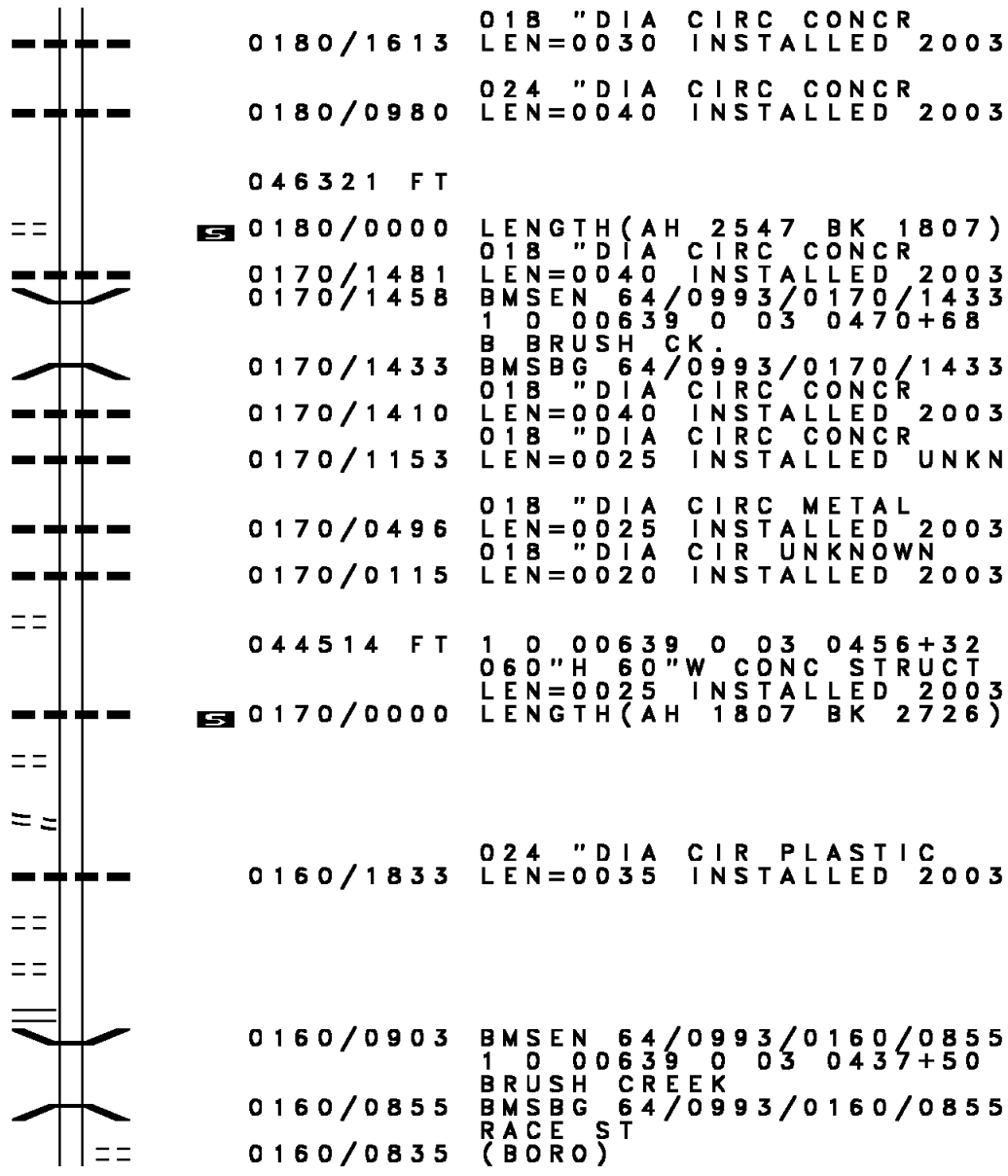
1 0 00639 0 03 0474+27 045971 FT
 ROWE RD
 (T645) 0180/0000

FAWCETT PL
 (PRDR) 0170/0025
 044164 FT

CREEKSIDE LN
 (PRDR) 0160/2700

BREEZY HILL LN
 (PRDR) 0160/1930

CHESTNUT PL
 (BORO) 0160/1540
 ORCHARD DR
 (BORO) 0160/1120
 SANDY HILL RD
 (SR4035 SEG 0010/0000) 0160/0999



0180/1613 018 "DIA CIRC CONCR
 LEN=0030 INSTALLED 2003

0180/0980 024 "DIA CIRC CONCR
 LEN=0040 INSTALLED 2003

046321 FT

5 0180/0000 LENGTH(AH 2547 BK 1807)
 018 "DIA CIRC CONCR
 LEN=0040 INSTALLED 2003
 BMSSEN 64/0993/0170/1433
 1 0 00639 0 03 0470+68
 B BRUSH CK.

0170/1481 018 "DIA CIRC CONCR
 LEN=0040 INSTALLED 2003
 0170/1458 BMSBG 64/0993/0170/1433

0170/1433 BMSBG 64/0993/0170/1433
 018 "DIA CIRC CONCR
 LEN=0040 INSTALLED 2003

0170/1410 018 "DIA CIRC CONCR
 LEN=0040 INSTALLED 2003
 0170/1153 018 "DIA CIRC CONCR
 LEN=0025 INSTALLED UNKN

0170/0496 018 "DIA CIRC METAL
 LEN=0025 INSTALLED 2003
 018 "DIA CIR UNKNOWN

0170/0115 018 "DIA CIR UNKNOWN
 LEN=0020 INSTALLED 2003

044514 FT 1 0 00639 0 03 0456+32
 060"H 60"W CONC STRUCT
 LEN=0025 INSTALLED 2003
 5 0170/0000 LENGTH(AH 1807 BK 2726)

0160/1833 024 "DIA CIR PLASTIC
 LEN=0035 INSTALLED 2003

0160/0903 BMSSEN 64/0993/0160/0855
 1 0 00639 0 03 0437+50
 BRUSH CREEK

0160/0855 BMSBG 64/0993/0160/0855
 RACE ST

0160/0835 (BORO)

EXTRACT DATE: 12/18/2023
PRINT DATE: 12/21/2023

ROADWAY MANAGEMENT SYSTEM
SLD COUNTY/SR - ANNUAL PRINT

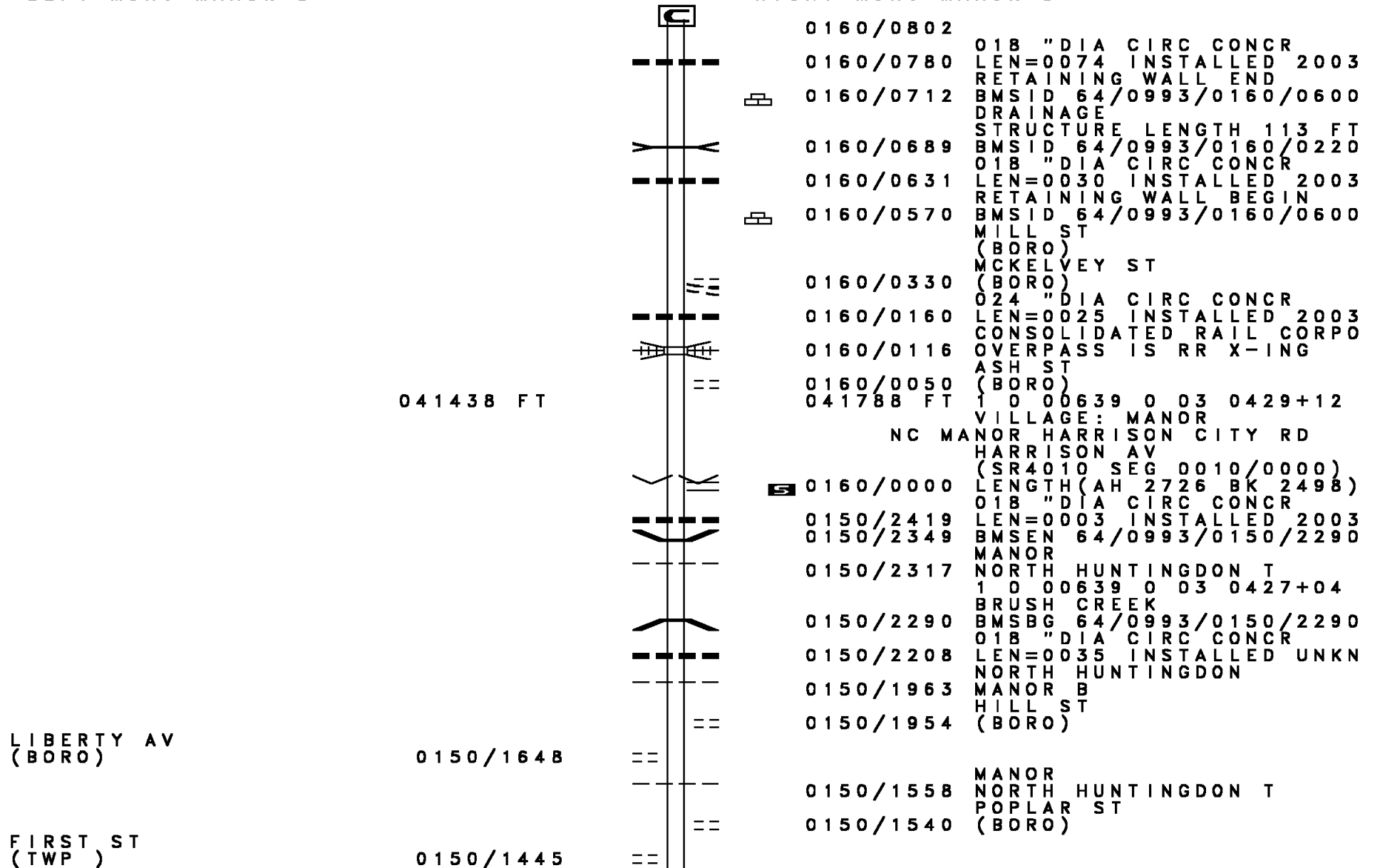
PAGE NUMBER: 517
COUNTY: WESTMORELAND

DIR: B
LEFT MUN: MANOR B

TOTAL LEN: 14.252 MI.

DIST: 12-5
RIGHT MUN: MANOR B

SR: 993



Stationing	Notes	Material / Details
0150/1390	FIRST ST (TWP)	
0150/1150	SECOND ST (TWP)	
0150/1143	018 " DIA CIR PLASTIC	LEN=0040 INSTALLED 2003
0150/0815	THIRD ST (TWP)	
0150/0805	024 " DIA CIRC CONCR	LEN=0205 INSTALLED 2003
0150/0653	003 "H 05 "W CON BOX CUL	LEN=0050 INSTALLED 2003
0150/0575	FOURTH ST (TWP)	
0150/0307	018 " DIA CIRC CONCR	LEN=0010 INSTALLED 2003
0150/0290	FIFTH ST (T568)	
038940 FT	039290 FT	1 0 00639 0 03 0404+05
		VILLAGE: WESTMORELAND C
		SIXTH ST (T566)
		LENGTH (AH 2498 BK 3420)
		TOWNSHIP AL
		024 " DIA CIRC METAL
		LEN=0035 INSTALLED 2003
BIDDLE AV (TWP)	0140/2990	
		024 " DIA CIR PLASTIC
		LEN=0035 INSTALLED 2003
		018 " DIA CIRC CONCR
		LEN=0040 INSTALLED UNKN
		ALTMAN ST (TWP)
SUMAC ST (TWP)	0140/2022	
		BRUSH HILL RD (SR4017 SEG 0010/2533)
CEDAR ST (TWP)	0140/1330	
		CEDAR ST ET (TWP)
		018 " DIA CIRC METAL
		LEN=0101 INSTALLED UNKN
		B BRUSH CK.
		STRUCTURE LENGTH 12 FT
		BMSID 64/0993/0140/1210
		018 " DIA CIRC CONCR

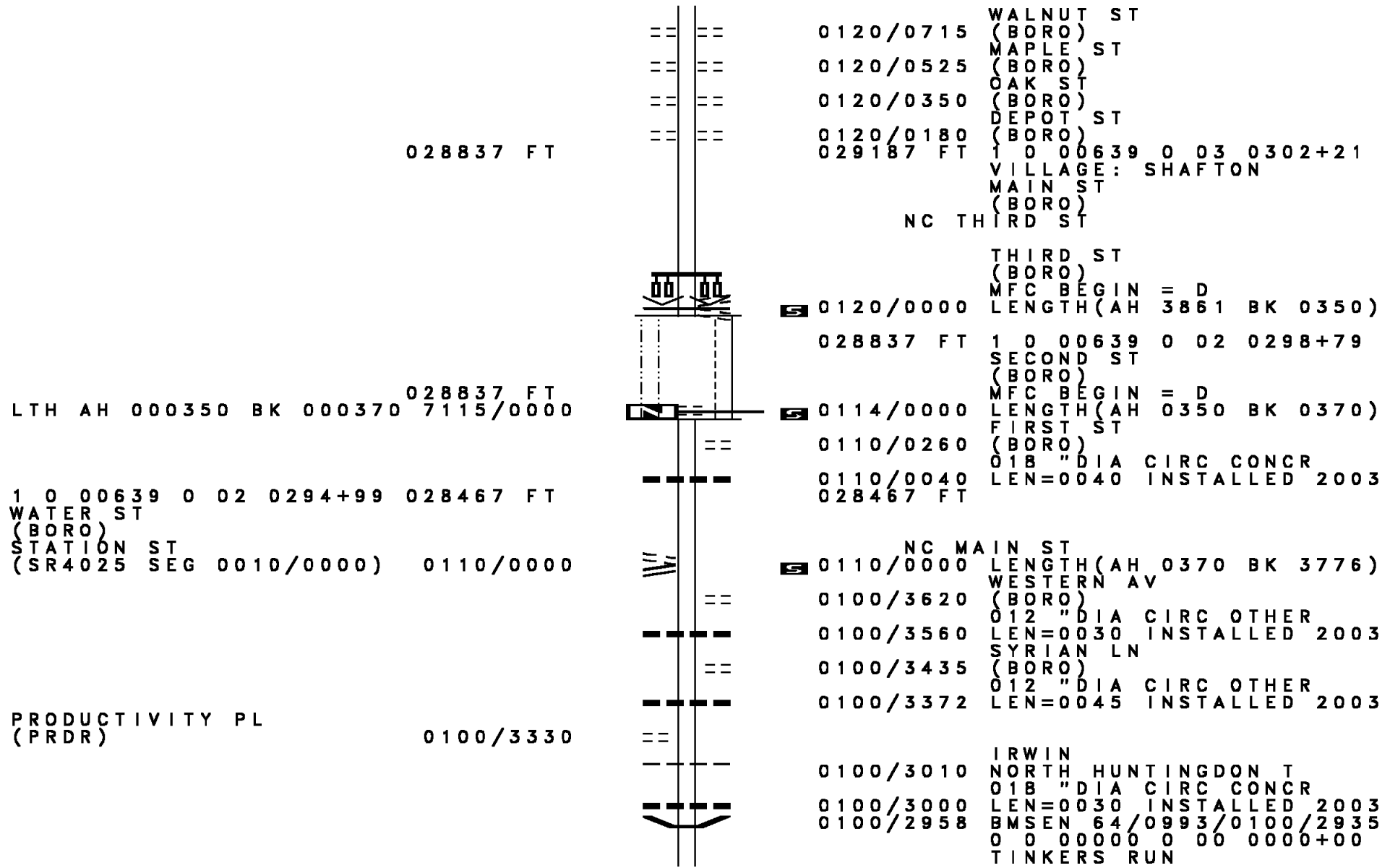
DIR: B TOTAL LEN: 14.252 MI. DIST: 12-5 SR: 993
 LEFT MUN: NORTH HUNTINGDON T RIGHT MUN: NORTH HUNTINGDON T

035520 FT

032698 FT

0140/0935	LEN=0040	INSTALLED	2003
	018 "DIA	CIRC CONCR	
0140/0660	LEN=0040	INSTALLED	2003
	018 "DIA	CIRC METAL	
0140/0253	LEN=0045	INSTALLED	2003
	018 "DIA	CIRC CONCR	
0140/0092	LEN=0092	INSTALLED	2003
035870 FT	1 0 00639	0 03 0369+50	
	VILLAGE: BIDDLE		
	PA TPK (I-76)		
	OP ID 64/7076/9900/6580		
0140/0000	LENGTH(AH 3420 BK 2822)		
	018 "DIA	CIRC CONCR	
0130/2736	LEN=0030	INSTALLED	2003
	018 "DIA	CIRC METAL	
0130/2409	LEN=0035	INSTALLED	2003
	036 "DIA	CIRC CONCR	
0130/1995	LEN=0050	INSTALLED	2003
	018 "DIA	CIRC CONCR	
0130/1428	LEN=0040	INSTALLED	2003
	018 "DIA	CIRC CONCR	
0130/1250	LEN=0035	INSTALLED	2003
	BRIDGE ST		
0130/1235	(T643)		
	018 "DIA	CIRC CONCR	
0130/1226	LEN=0035	INSTALLED	2003
	024 "DIA	CIRC CONCR	
0130/0833	LEN=0024	INSTALLED	2003
	LIME ST		
0130/0655	(TWP)		
	018 "DIA	CIRC CONCR	
0130/0351	LEN=0035	INSTALLED	2003
033048 FT	1 0 00639	0 03 0341+81	
	NC BR ROADWAY AV		
	MONROE ST		
	(T646)		
0130/0000	LENGTH(AH 2822 BK 3861)		
	018 "DIA	CIRC CONCR	
0120/3852	LEN=0070	INSTALLED	UNKN
	018 "DIA	CIRC CONCR	
0120/2850	LEN=0035	INSTALLED	UNKN
	018 "DIA	CIR PLASTIC	
0120/1890	LEN=0040	INSTALLED	UNKN
	NORTH HUNTINGDON		
0120/1080	IRWIN B		

DIR: B TOTAL LEN: 14.252 MI. DIST: 12-5 SR: 993
 LEFT MUN: NORTH HUNTINGDON T RIGHT MUN: NORTH HUNTINGDON T



028837 FT

LTH AH 000350 BK 000370 028837 FT
 7115/0000

1 0 00639 0 02 0294+99 028467 FT
 WATER ST
 (BORO)
 STATION ST
 (SR4025 SEG 0010/0000) 0110/0000

PRODUCTIVITY PL
 (PRDR) 0100/3330

0120/0715 WALNUT ST
 (BORO)
 0120/0525 MAPLE ST
 (BORO)
 0120/0350 OAK ST
 (BORO)
 0120/0180 DEPOT ST
 (BORO)
 029187 FT 1 0 00639 0 03 0302+21
 VILLAGE: SHAFTON
 MAIN ST
 (BORO)
 NC THIRD ST
 THIRD ST
 (BORO)
 MFC BEGIN = D
 0120/0000 LENGTH(AH 3861 BK 0350)
 028837 FT 1 0 00639 0 02 0298+79
 SECOND ST
 (BORO)
 MFC BEGIN = D
 0114/0000 LENGTH(AH 0350 BK 0370)
 FIRST ST
 (BORO)
 0110/0260 01B "DIA CIRC CONCR
 LEN=0040 INSTALLED 2003
 0110/0040 028467 FT
 NC MAIN ST
 0110/0000 LENGTH(AH 0370 BK 3776)
 WESTERN AV
 (BORO)
 0100/3620 012 "DIA CIRC OTHER
 LEN=0030 INSTALLED 2003
 SYRIAN LN
 (BORO)
 0100/3435 012 "DIA CIRC OTHER
 LEN=0045 INSTALLED 2003
 0100/3372
 IRWIN
 NORTH HUNTINGDON T
 0100/3010 01B "DIA CIRC CONCR
 LEN=0030 INSTALLED 2003
 0100/3000 BMSSEN 64/0993/0100/2935
 0100/2958 0 0 00000 0 00 0000+00
 TINKERS RUN

DIR: B TOTAL LEN: 14.252 MI. DIST: 12-5 SR: 993
 LEFT MUN: NORTH HUNTINGDON T RIGHT MUN: NORTH HUNTINGDON T

RUSSELL AV
 (PRDR)
 SOUTH SIDE RD
 (TWP)

0100/1640
 0100/1415

024691 FT

0100/2935	BMSBG 64/0993/0100/2935
0100/2925	PACIFIC ST (TWP)
0100/2785	018 "DIA CIRC CONCR LEN=0020 INSTALLED 2003
0100/2665	WESTMORELAND AV (TWP)
0100/2587	018 "DIA CIRC CONCR LEN=0035 INSTALLED 2003
0100/2558	018 "DIA CIRC CONCR LEN=0030 INSTALLED 2003
0100/2310	QUALITY WY (PRDR)
0100/2213	018 "DIA CIRC CONCR LEN=0049 INSTALLED 2003
0100/1880	BMSSEN 64/0993/0100/1740 0 0 00000 0 00 0000+00
0100/1740	BRUSH CREEK BMSBG 64/0993/0100/1740
0100/1045	018 "DIA CIRC CONCR LEN=0040 INSTALLED 2003
0100/0789	015 "DIA CIRC CONCR LEN=0035 INSTALLED 2003
0100/0379	024 "DIA CIRC METAL LEN=0030 INSTALLED 2003
0100/0115	BMSSEN 64/0993/0100/0000
024691 FT	1 0 00639 0 01 0264+07 BRUSH CREEK
0100/0000	BMSBG 64/0993/0100/0000 LENGTH(AH 3776 BK 2890)
0090/2790	RIDINGER PARK RD (PARK)
0090/2654	018 "DIA CIRC CONCR LEN=0030 INSTALLED 2003
0090/2405	024 "DIA CIRC CONCR LEN=0030 INSTALLED 2003
0090/1584	DRAINAGE STRUCTURE LENGTH 10 FT BMSID 64/0993/0090/1584
0090/1315	018 "DIA CIRC CONCR LEN=0030 INSTALLED 2003
0090/1208	024 "DIA CIRC CONCR LEN=0035 INSTALLED 2003
0090/0969	018 "DIA CIRC CONCR LEN=0030 INSTALLED 2003

EXTRACT DATE: 12/18/2023
PRINT DATE: 12/21/2023

ROADWAY MANAGEMENT SYSTEM
SLD COUNTY/SR - ANNUAL PRINT

PAGE NUMBER: 512
COUNTY: WESTMORELAND

DIR: B TOTAL LEN: 14.252 MI.
LEFT MUN: NORTH HUNTINGDON T

DIST: 12-5 SR: 993
RIGHT MUN: NORTH HUNTINGDON T

Stationing	Notes	Stationing	Notes
		0090/0869	024 " DIA CIRC CONCR LEN=0030 INSTALLED 2003
		0090/0700	024 " DIA CIRC CONCR LEN=0030 INSTALLED 2003
		0090/0209	018 " DIA CIR UNKNOWN LEN=0030 INSTALLED 2003
021801 FT		0090/0010	BMSSEN 64/0993/0090/0000 1 0 00639 0 01 0228+02
		021801 FT	B BRUSH CK. BMSBG 64/0993/0090/0000
		0090/0000	LENGTH(AH 2890 BK 1528) 018 " DIA CIRC CONCR
		0080/1235	LEN=0035 INSTALLED 2003
		0080/1090	018 " DIA CIRC CONCR LEN=0035 INSTALLED 2003
		0080/0906	018 " DIA CIRC CONCR LEN=0035 INSTALLED 2003
		0080/0710	018 " DIA CIRC CONCR LEN=0100 INSTALLED 2003
		0080/0472	018 " DIA CIRC CONCR LEN=0045 INSTALLED 2003
		0080/0243	BROWNSTOWN RD (SR4014 SEG 0030/0714)
		0080/0226	BMSSEN 64/0993/0080/0073 1 0 00639 0 00 0212+60
020273 FT		0080/0073	BRUSH CREEK BMSBG 64/0993/0080/0073
		020273 FT	1 0 00639 0 00 0211+86
		0080/0000	CONSOLIDATED RAIL CORPO OVERPASS IS RR X-ING LENGTH(AH 1528 BK 3239)
		0070/3202	018 " DIA CIRC CONCR LEN=0035 INSTALLED 2003
		0070/3025	RETAINING WALL END BMSID 64/0993/0070/0840
		0070/2770	RETAINING WALL BEGIN BMSID 64/0993/0070/0840
		0070/2740	024 " DIA CIRC CONCR LEN=0040 INSTALLED 2003
		0070/2594	018 " DIA CIRC CONCR LEN=0050 INSTALLED 2003
FROG RD (TWP)		0070/2530	" "
SCOTCH HILL RD #1 (TWP)		0070/2185	" "
		0070/2422	TOWNSHIP AL (TWP)
		0070/2155	RAILROAD ST (TWP) B BRUSH CK.

DIR: B TOTAL LEN: 14.252 MI. DIST: 12-5 SR: 993
 LEFT MUN: NORTH HUNTINGDON T RIGHT MUN: NORTH HUNTINGDON T

ROADWAY	STRUCTURE ID	LENGTH	INSTALL DATE	STRUCTURE TYPE
SCOTCH HILL RD #2 (TWP)	0070/1976	10 FT		BMSID 64/0993/0070/1976
	0070/1860	024" DIA	2003	CIRC CONCR
	0070/1775	LEN=0040		INSTALLED
	0070/1770	024" DIA	2003	CIRC METAL
	0070/1482	LEN=0045		INSTALLED
	0070/1311	018" DIA	2003	CIRC METAL
	0070/1020	LEN=0045		INSTALLED
	0070/1020	018" DIA	2003	CIRC METAL
	0070/1020	LEN=0040		INSTALLED
	0070/1020	015" DIA	2003	CIR PLASTIC
	0070/1020	LEN=0030		INSTALLED
BAKER SCHOOL RD (SR4031 SEG 0010/0000)	0070/0237			
	017034 FT			
	0070/0195			
	017034 FT			
	0070/0000			
	0060/3270			
	0060/2998			
	0060/2600			
	0060/2458			
	0060/2143			
	0060/1950			
	0060/1714			
	0060/1471			
LC TO/FROM T869 RD (CONN)	0060/0884			
HAYWOOD RD (T869)	0060/0735			
	0060/0820			
	0060/0572			

STRUCTURE LENGTH 10 FT
 BMSID 64/0993/0070/1976
 024" DIA CIRC CONCR
 LEN=0040 INSTALLED 2003
 024" DIA CIRC METAL
 LEN=0045 INSTALLED 2003
 018" DIA CIRC METAL
 LEN=0045 INSTALLED 2003
 018" DIA CIRC METAL
 LEN=0040 INSTALLED 2003
 015" DIA CIR PLASTIC
 LEN=0030 INSTALLED 2003
 BARNER HILL RD (TWP)
 1 0 00639 0 00 0179+70
 BRUSH CREEK
 STRUCTURE LENGTH 16 FT
 BMSID 64/0993/0070/0000
 LENGTH(AH 3239 BK 3891)
 018" DIA CIR UNKNOWN
 LEN=0030 INSTALLED 2003
 018" DIA CIRC CONCR
 LEN=0045 INSTALLED 2003
 018" DIA CIRC CONCR
 LEN=0040 INSTALLED 2003
 018" DIA CIRC CONCR
 LEN=0045 INSTALLED 2003
 018" DIA CIRC CONCR
 LEN=0045 INSTALLED 2003
 018" DIA CIRC CONCR
 LEN=0045 INSTALLED 2003
 018" DIA CIRC CONCR
 LEN=0045 INSTALLED 2003
 018" DIA CIRC CONCR
 LEN=0045 INSTALLED 2003
 018" DIA CIRC CONCR
 LEN=0045 INSTALLED 2003
 018" DIA CIRC CONCR
 LEN=0017 INSTALLED 2003
 018" DIA CIRC CONCR
 LEN=0045 INSTALLED 2003
 018" DIA CIRC CONCR

DIR: B TOTAL LEN: 14.252 MI. DIST: 12-5 SR: 993
 LEFT MUN: NORTH HUNTINGDON T RIGHT MUN: NORTH HUNTINGDON T

1 0 00639 0 00 0140+86 013143 FT
 NEHRIG HILL RD
 (T642) 0060/0000

KEE RD
 (PRDR) 0050/1683

010333 FT

SPRING LN
 (PRDR) 0030/1645

FUNDISTOWN RD
 (TWP) 0030/0423
 004584 FT

0060/0407	LEN=0045	INSTALLED 2003
0060/0140	015" DIA CIRC CONCR	LEN=0035 INSTALLED 2003
013143 FT	LEGER RD	(SR4019 SEG 0070/1145)
0060/0000	LENGTH(AH 3891 BK 2810)	015" DIA CIRC CONCR
0050/2574	LEN=0040	INSTALLED 2003
0050/1821	BRUSH CREEK	STRUCTURE LENGTH 62 FT
	BMSID 64/0993/0050/1821	
0050/0435	BRUSH CREEK	STRUCTURE LENGTH 65 FT
010333 FT	BMSID 64/0993/0050/0435	1 0 00639 0 00 0112+95
0050/0000	PINE HOLLOW RD	(T865)
	LENGTH(AH 2810 BK 3219)	
0040/1999	018" DIA CIRC CONCR	LEN=0045 INSTALLED 2003
0040/1370	BRUSH CREEK	STRUCTURE LENGTH 64 FT
	BMSID 64/0993/0040/1370	
0040/0800	015" DIA CIRC CONCR	LEN=0050 INSTALLED 2003
007114 FT	007114 FT	1 0 00639 0 00 0080+70
0040/0000	LENGTH(AH 3219 BK 2530)	
0030/1699	NEW HAMPSHIRE LN	(PRDR)
0030/1208	BRUSH CREEK	STRUCTURE LENGTH 68 FT
	BMSID 64/0993/0030/1208	
004584 FT	1 0 00639 0 00	0055+79

DIR: B TOTAL LEN: 14.252 MI. DIST: 12-5 SR: 993
 LEFT MUN: NORTH HUNTINGDON T RIGHT MUN: NORTH HUNTINGDON T

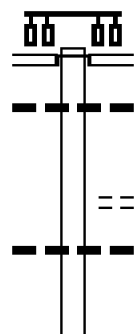
Location	Segment ID	Length	Material	Notes
			018" DIA CIRC CONCR	LEN=0045 INSTALLED 2003
			NC IRWIN TRAFFORD RD	IRWIN ST (T450)
	0030/0000		LENGTH(AH 2530 BK 2656)	024" DIA CIRC CONCR
	0020/2272		LEN=0050	INSTALLED 2003
CAVITTSVILLE RD (T745)	0020/2038			
	0020/1993		018" DIA CIRC CONCR	LEN=0053 INSTALLED 2003
BRUCE ST (BORO)	0020/0925			
	0020/0667		024" DIA CIRC CONCR	LEN=0050 INSTALLED 2003
	0020/0414		024" DIA CIRC METAL	LEN=0050 INSTALLED 2003
001928 FT	001928 FT		1 0 00639 0 00 0029+24	NORTH HUNTINGDON TRAFFORD B
FIRST ST (TBC)	0010/1645		LENGTH(AH 2656 BK 1928)	FIRST ST (BORO)
	0010/1640		018" DIA CIRC CONCR	LEN=0030 INSTALLED 2003
	0010/1391		SECOND ST (BORO)	
	0010/0917		THIRD ST (BORO)	
	0010/0714		018" DIA CIRC CONCR	LEN=0035 INSTALLED 2003
	0010/0704		018" DIA CIRC CONCR	LEN=0006 INSTALLED 2003
	0010/0448		FOURTH ST (BORO)	
	0010/0167		ADRIAN AV (BORO)	
000000 FT	000000 FT		1 0 00639 0 00 0010+42	VILLAGE: TRAFFORD
			NC BR	INTON AV FIFTH ST (SR0130 SEG 0022/0000)
	INTER-BK		BRINTON AV (BORO)	MFC BEGIN = D
	0010/0000		LENGTH(AH 1928 BK 0000)	



EXTRACT DATE: 12/18/2023 ROADWAY MANAGEMENT SYSTEM PAGE NUMBER: 508
 PRINT DATE: 12/21/2023 SLD COUNTY/SR - ANNUAL PRINT COUNTY: WESTMORELAND
 DIR: B TOTAL LEN: 24.135 MI. DIST: 12-5 SR: 982
 LEFT MUN: DERRY T RIGHT MUN: DERRY T

127432 FT

127422 FT
 INTER-AHD (TBK 1029) LIVERMORE RD
 (T982)
 WILLIAM PENN HW
 (SR0022 SEG 0411/0000)
 (SR0022 SEG 0410/0000)



0480/2050 060 " DIA CIRC CONCR
 0480/1907 LEN=0050 INSTALLED 2004

BILLINGS DR
 (PRDR)
 018 " DIA CIR PLASTIC
 0480/0820 LEN=0030 INSTALLED 2004

125382 FT

125372 FT 2 0 64057 0 01 0250+79
 024 " DIA CIRC METAL

DIR: B TOTAL LEN: 24.135 MI. DIST: 12-5 SR: 982
 LEFT MUN: DERRY T RIGHT MUN: DERRY T

2 0 64057 0 01 0236+82 124000 FT
 STRAWCUTTER RD
 (SR1031 SEG 0120/2848) 0470/0000

BLUE SPRUCE LN
 (PRDR) 0460/1990
 RESSLER DR
 (PRDR) 0460/1740

2 0 64057 0 01 0173+25 117719 FT
 BARCHESKY RD
 (T667) 0450/0000

--- ---	5	0480/0000	LEN=0030 INSTALLED 2004 LENGTH(AH 2050 BK 1382) OHARA DR (PRDR)
==		0470/1275	
--- ---		0470/0104 123990 FT	048 "DIA CIRC METAL LEN=0030 INSTALLED 2004
==	5	0470/0000	LENGTH(AH 1382 BK 3348) 018 "DIA CIR PLASTIC
--- ---		0460/3300	LEN=0035 INSTALLED 2004 018 "DIA CIR PLASTIC
--- ---		0460/2961	LEN=0035 INSTALLED 2004 018 "DIA CIR PLASTIC
--- ---		0460/2672	LEN=0035 INSTALLED 2004
--- ---		0460/1995	018 "DIA CIRC METAL LEN=0035 INSTALLED 2004
==		0460/1990	
==		0460/1740	
--- ---		0460/0034 120642 FT	018 "DIA CIR PLASTIC LEN=0070 INSTALLED 2004 2 0 64057 0 01 0204+16 GARRIGAN HILL RD (SR1029 SEG 0010/0000)
==	5	0460/0000	LENGTH(AH 3348 BK 2933) 018 "DIA CIR PLASTIC
--- ---		0450/2501	LEN=0030 INSTALLED 2004 018 "DIA CIR PLASTIC
--- ---		0450/2119	LEN=0035 INSTALLED 2004
--- ---		0450/1388	018 "DIA CIRC CONCR LEN=0030 INSTALLED 2004
==		0450/0500	MATT DALES RD (T668)
--- ---		0450/0400 117709 FT	018 "DIA CIR PLASTIC LEN=0040 INSTALLED 2004
==	5	0450/0000	LENGTH(AH 2933 BK 1843) 018 "DIA CIRC CONCR

120652 FT

DIR: B TOTAL LEN: 24.135 MI. DIST: 12-5 SR: 982
 LEFT MUN: DERRY T RIGHT MUN: DERRY T

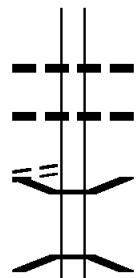
SALEM BEAGLE LN
 (PRDR)

	0440/1555	LEN=0040	INSTALLED 2004
		015 "DIA	CIR PLASTIC
	0440/1335	LEN=0030	INSTALLED 2004
		015 "DIA	CIR PLASTIC
	0440/0868	LEN=0030	INSTALLED 2004
		018 "DIA	CIRC METAL
	0440/0702	LEN=0040	INSTALLED 2004
		015 "DIA	CIRC CONCR
115876 FT	0440/0229	LEN=0045	INSTALLED 2004
	115866 FT	2 0 64057	0 00 0153+27
		018 "DIA	CIR PLASTIC
	0440/0000	LEN=0030	INSTALLED UNKN
		LENGTH(AH	1843 BK 2641)
	0430/2405		
	0430/1423	018 "DIA	CIRC CONCR
		LEN=0030	INSTALLED 2004
	0430/0808	018 "DIA	CIRC CONCR
		LEN=0045	INSTALLED 2004
	0430/0259	018 "DIA	CIR PLASTIC
		LEN=0035	INSTALLED 2004
	0430/0012	BMSSEN 64	/0982/0430/0001
113235 FT	113225 FT	BRIDGE POSTED	(TONS)
		2 0 64057	0 00 0126+57
		SGL	32 COMB 40
		B STONY RUN	
	0430/0000	BMSBG 64	/0982/0430/0001
		LENGTH(AH	2641 BK 2399)
		018 "DIA	CIR PLASTIC
	0420/2158	LEN=0030	INSTALLED 2004
		048 "DIA	CIRC METAL
	0420/1939	LEN=0035	INSTALLED 2004
		018 "DIA	CIRC METAL
	0420/1767	LEN=0035	INSTALLED 2004
		018 "DIA	CIR PLASTIC
	0420/1372	LEN=0025	INSTALLED 2004
		015 "DIA	CIR PLASTIC
	0420/0831	LEN=0035	INSTALLED 2004
		015 "DIA	CIR PLASTIC
	0420/0629	LEN=0030	INSTALLED 2004
		018 "DIA	CIRC CONCR
	0420/0207	LEN=0045	INSTALLED 2004
		018 "DIA	CIRC CONCR
	0420/0085	LEN=0040	INSTALLED 2004
110836 FT	110826 FT	2 0 64057	0 00 0102+46
		LAUGHLIN FARM RD	
		(SR1027	SEG 0010/0000)

DIR: B TOTAL LEN: 24.135 MI. DIST: 12-5 SR: 982
 LEFT MUN: DERRY T RIGHT MUN: DERRY T

MCCULLOUGH RD
 (T659)

0410/1790



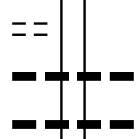
5 0420/0000 LENGTH(AH 2399 BK 2621)
 015 "DIA CIRC CONCR
 0410/2352 LEN=0030 INSTALLED 2004
 024 "DIA CIRC METAL
 0410/1799 LEN=0045 INSTALLED 2004
 0410/1626 BMS EN 64/0982/0410/1608
 2 0 64057 0 00 0076+13
 B STONY RUN
 0410/1608 BMSBG 64/0982/0410/1608

108215 FT

0410/0318 018 "DIA CIR PLASTIC
 LEN=0035 INSTALLED 2004
 108205 FT 2 0 64057 0 00 0076+71
 036 "DIA CIRC CONCR
 LEN=0035 INSTALLED 2004
 5 0410/0000 LENGTH(AH 2621 BK 2444)
 018 "DIA CIRC CONCR
 0400/2385 LEN=0035 INSTALLED 2004

LOSIER DR
 (PRDR)

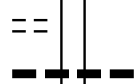
0400/2155



0400/1810 015 "DIA CIRC CONCR
 LEN=0035 INSTALLED 2004
 015 "DIA CIRC CONCR
 0400/1512 LEN=0001 INSTALLED 2004

LOSIER DR
 (PRDR)

0400/1325

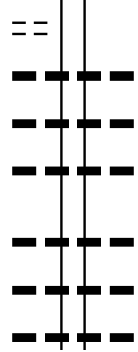


0400/1004 024 "DIA CIRC CONCR
 LEN=0040 INSTALLED 2004

2 0 64057 0 00 0051+96
 LYDICK FARM RD
 (T887)

105771 FT

0400/0000



105761 FT
 5 0400/0000 LENGTH(AH 2444 BK 2739)
 015 "DIA CIRC CONCR
 0390/2435 LEN=0001 INSTALLED 2004
 015 "DIA CIRC CONCR
 0390/2106 LEN=0001 INSTALLED 2004
 015 "DIA CIRC CONCR
 0390/1831 LEN=0040 INSTALLED 2004
 015 "DIA CIRC CONCR
 0390/1193 LEN=0040 INSTALLED 2004
 015 "DIA CIRC CONCR
 0390/0984 LEN=0040 INSTALLED 2004
 015 "DIA CIRC CONCR
 0390/0392 LEN=0035 INSTALLED 2004

DIR: B TOTAL LEN: 24.135 MI. DIST: 12-5 SR: 982
 LEFT MUN: DERRY T RIGHT MUN: DERRY T

Stationing	Right of Way	Structure	Material	Year
103032 FT	0390/0230	015 DIA	CIRC CONCR	2004
	103022 FT	2 0 64057	0 00 0025+00	
	0390/0000	015 DIA	CIRC CONCR	2004
	0380/2400	018 DIA	CIRC CONCR	2004
	0380/2215	015 DIA	CIRC CONCR	2004
	0380/1635	015 DIA	CIRC CONCR	2004
	0380/1515	018 DIA	CIRC CONCR	2004
	0380/1296	018 DIA	CIRC CONCR	2004
100578 FT	0380/0537	018 DIA	CIRC CONCR	2004
	100568 FT	2 0 64057	0 00 0000+00	
	0380/0000	015 DIA	CIRC CONCR	2004
	0370/2790	015 DIA	CIRC CONCR	2004
	0370/2430	015 DIA	CIRC CONCR	2004
	0370/1644	018 DIA	CIRC CONCR	2004
	0370/1360	015 DIA	CIRC CONCR	2004
	0370/0995	015 DIA	CIRC CONCR	2004
097748 FT	0370/0213	015 DIA	CIRC CONCR	2004
	097738 FT	2 0 64041	0 00 0126+49	
	0370/0000	018 DIA	CIRC CONCR	2004
WAGON WHEEL LN (PRDR)	0360/1630			
RAZZA RD (T333)	0360/1295			
ATLANTIC RD (T936)	0360/0760			
096037 FT	096027 FT	2 0 64041	0 00 0109+39	
		PITTSBURGH ST		

DIR: B TOTAL LEN: 24.135 MI. DIST: 12-5 SR: 982
 LEFT MUN: DERRY T RIGHT MUN: DERRY T

Street Name	Segment	Stationing	Notes
PITTSBURGH ST (SR1018 SEG 0130/3245)	0360/0000	0360/0000	(T653) LENGTH(AH 1711 BK 3332) 018 " DIA CIRC CONCR LEN=0050 INSTALLED 2004 SCUDDY LN (PRDR)
PALOU ST (PRDR)	0350/2800	0350/3320	018 " DIA CIRC CONCR LEN=0001 INSTALLED 2004
		0350/3125	024 " DIA CIRC CONCR LEN=0001 INSTALLED 2004
LISA LN (PRDR)	0350/1190		
ADAM LN (PRDR)	0350/0820		
	092705 FT	0350/0160	RECREATION RD (GOVT) 2 0 64041 0 00 0076+07 VILLAGE: NEW DERRY NC NEW DERRY RD MFC BEGIN = D
IMAGING LN (T841)	0350/0000	0350/0000	LENGTH(AH 3332 BK 2201) TROJAN DR (GOVT)
MALONE RD (T649)	0340/1690	0340/2070	
		0340/1645	FROM 1041/0010 SH (CONN) CHESTNUT ST ET
PEANUT ST (T727)	0340/1420	0340/1465	(SR1041 SEG 0010/3815)
		0340/1192	018 " DIA CIR PLASTIC LEN=0040 INSTALLED 2004
		0340/0530	015 " DIA CIRC CONCR LEN=0030 INSTALLED 2004 DEMARY LN (PRDR)
		0340/0390	015 " DIA CIRC CONCR LEN=0035 INSTALLED 2004
WILSON ST (T724)	0340/0090 090504 FT	090494 FT	2 0 64041 0 00 0054+18 VILLAGE: PEANUT HICKORY ST

DIR: B TOTAL LEN: 24.135 MI. DIST: 12-5 SR: 982
 LEFT MUN: DERRY T RIGHT MUN: DERRY T

PINE ST
(T725)

0330/2790

GREENFIELD RD
(T651)

0330/1620

087124 FT

KELLY VILLAGE MH PK
(PRDR)

0320/0580

BRADLEY LN
(PRDR)

0320/0060
083949 FT

0340/0000	(SR1039 SEG 0020/2549)
0330/3227	LENGTH(AH 2201 BK 3380) 024 " DIA CIRC CONCR LEN=0001 INSTALLED 2004
0330/1937	018 " DIA CIRC CONCR LEN=0001 INSTALLED 2004
0330/1568	018 " DIA CIRC CONCR LEN=0001 INSTALLED 2004
0330/1005	015 " DIA CIRC CONCR LEN=0055 INSTALLED 2004
0330/0280	015 " DIA CIRC CONCR LEN=0035 INSTALLED 2004
087114 FT	2 0 64046 0 00 0075+00
0330/0000	LENGTH(AH 3380 BK 3175) 018 " DIA CIRC CONCR
0320/2849	LEN=0035 INSTALLED 2004 CALDWELL LN PARADISE LN
0320/2525	(TWP)
0320/2352	015 " DIA CIRC CONCR LEN=0035 INSTALLED 2004
0320/1695	HUFFMAN LN (T962)
0320/1541	015 " DIA CIRC CONCR LEN=0035 INSTALLED 2004
0320/0925	015 " DIA CIRC METAL LEN=0035 INSTALLED 2004
0320/0624	015 " DIA CIRC CONCR LEN=0035 INSTALLED 2004
0320/0217	036 " DIA CIRC CONCR LEN=0040 INSTALLED 2004
083939 FT	2 0 64046 0 00 0045+20
0320/0000	GRANT ST (T962) 018 " DIA CIRC CONCR LEN=0015 INSTALLED 2004
0310/2467	LENGTH(AH 3175 BK 2483) RETAINING WALL END BMSID 64/0982/0310/2442

DIR: B TOTAL LEN: 24.135 MI. DIST: 12-5 SR: 982
 LEFT MUN: DERRY T RIGHT MUN: DERRY T

AMPLE LN
 (PRDR)

0310/1705

2 0 64046 0 00 0018+64 081466 FT
 SCHOOL ST
 (T930)
 HIGH ST
 (T930)

0310/0000

CANDICE DR
 (TWP)

0300/1260


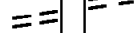
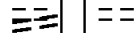
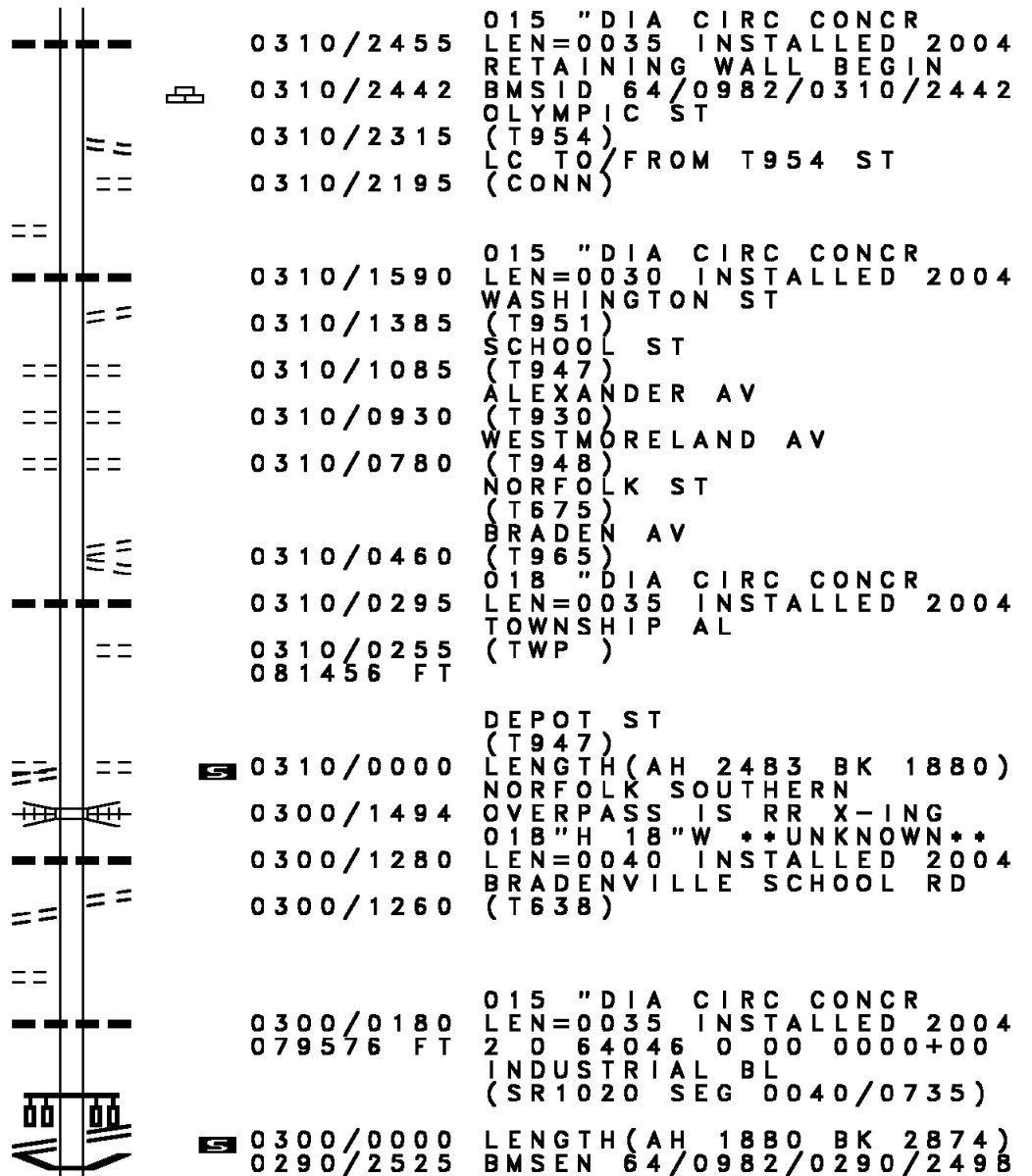
MARK ST
 (T931)

0300/0660

079586 FT

INDUSTRIAL BL
 (SR1020 SEG 0040/0735)

0300/0000



DIR: B TOTAL LEN: 24.135 MI. DIST: 12-5 SR: 982
 LEFT MUN: DERRY T RIGHT MUN: DERRY T

Street Name	Stationing	Notes	Stationing	Notes
LATROBE DERRY RD (T638)	0290/2355		0290/2498	0 0 00000 0 00 0000+00 SAXMAN RUN BMSBG 64/0982/0290/2498
			0290/2265	018 "DIA CIR PLASTIC LEN=0050 INSTALLED 2004 VACAS WY
CHURCH ST (T688)	0290/1915		0290/2225	(PRDR)
			0290/1890	018 "DIA CIR PLASTIC LEN=0035 INSTALLED 2004 KINGSTON CLUB RD
			0290/1845	(T674)
			0290/1196	018 "DIA CIRC METAL LEN=0001 INSTALLED 2004
			0290/0430	024 "DIA CIR PLASTIC LEN=0030 INSTALLED 2004 MOBIL PARK ENTRANCE DR
2 0 64045 0 00 0076+65 076712 FT CHAPPELL WY (T604)	0290/0000		0290/0340 076702 FT	(PRDR)
			0290/0000	LENGTH(AH 2874 BK 1681) HIGHVIEW ST
			0280/1245	(T900)
			0280/0780	ORCHARD DR (T895)
			0280/0467	018 "DIA CIRC CONCR LEN=0035 INSTALLED 2004
			0280/0465	018 "DIA CIRC CONCR LEN=0035 INSTALLED 2004 CLOVER DR
			0280/0435	(T897)
RICHMOND ST (T950)	0280/0265		0280/0370	018 "DIA CIRC CONCR LEN=0001 INSTALLED 2004
			0280/0140	MEADOW DR (T899)
			0280/0015	018 "DIA CIR PLASTIC LEN=0030 INSTALLED 2004
BRINKER ST (T928)	075031 FT		075021 FT	2 0 64045 0 00 0059+06
PENN AV (T971)	0280/0000			NC PEANUT RD
FIFTEENTH ST	0270/3110		0280/0000	LENGTH(AH 1681 BK 3453)

DIR: B TOTAL LEN: 24.135 MI. DIST: 12-5 SR: 982
 LEFT MUN: DERRY T RIGHT MUN: DERRY T

Location / Stationing	Stationing	Notes / Details
(T825)	0270/2535	==
FOURTEENTH ST (T823)	0270/2265	==
WOOD ST (T924)	0270/1580	==
	0270/0853	BMS EN 64/0982/0270/0842 2 0 64045 0 00 0025+06
	0270/0842	BAILEYS RUN BMSBG 64/0982/0270/0842
	0270/0555	SANDY AV (T728)
	0270/0325	CEDAR AV (T730)
071578 FT	071568 FT	2 0 64045 0 00 0024+39 VILLAGE: OAKVILLE
	0270/0000	RAYMOND AV (T665)
RAYMOND AV (T665)	0260/2395	5 0270/0000 LENGTH(AH 3453 BK 2447) 018 "DIA CIR PLASTIC
TOWNSHIP AL (TWP)	0260/2155	0260/2415 LEN=0035 INSTALLED 2004
DAILEY AV (T729)	0260/2020	==
HARRISON AV (T710)	0260/1765	==
	0260/1719	018 "DIA CIR PLASTIC LEN=0035 INSTALLED 2004
	0260/1575	(APRA) LATROBE CONSTRUC LATROBE CONSTRUCTION CO (PRDR)
TOWNSHIP AL (TWP)	0260/1560	==
	0260/1478	018 "DIA CIR PLASTIC LEN=0025 INSTALLED 2004
	0260/1402	018 "DIA CIRC METAL LEN=0001 INSTALLED 2004
LINCOLN AV (TWP)	0260/1159	==
	0260/1122	018 "DIA CIRC CONCR LEN=0025 INSTALLED 2004
	0260/1118	018 "DIA CIRC METAL LEN=0035 INSTALLED 2004
	0260/1097	(AAR 004310*)#TRKS 00

POE

DIR: B TOTAL LEN: 24.135 MI. DIST: 12-5 SR: 982
 LEFT MUN: DERRY T RIGHT MUN: DERRY T

BORO AL
(BORO)

0260/0130

069131 FT

DIANE ST
(TWP)

0250/1475

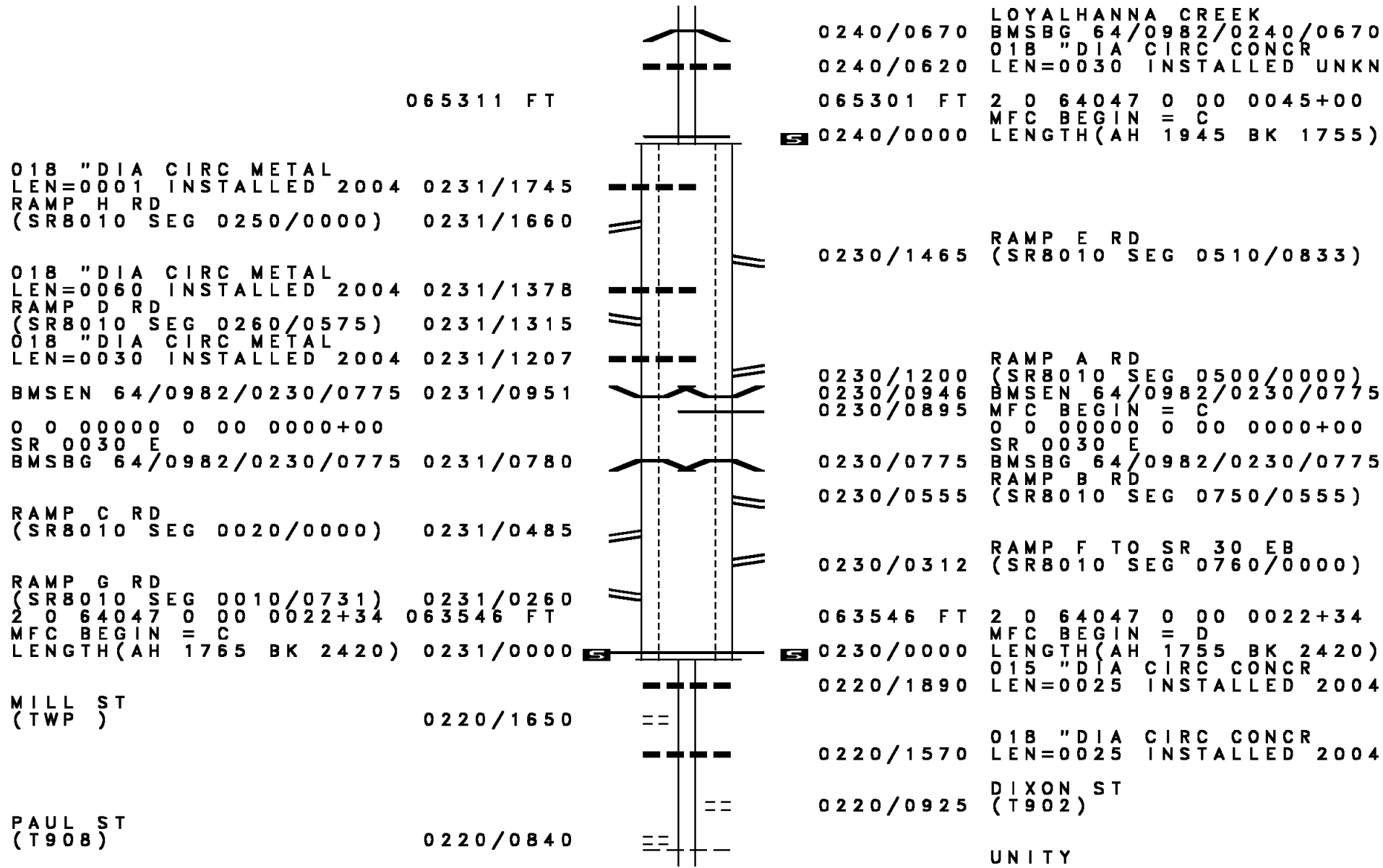
MISSION RD
(T709)

0250/0415

067256 FT

0260/0949	(AAR 004305*)#TRKS 00
0260/0538	DERRY LATROBE B
0260/0445	ALYCE ST (BORO)
0260/0131	048 " DIA CIRC CONCR LEN=0035 INSTALLED 2004
0260/0040	015 " DIA CIRC CONCR LEN=0060 INSTALLED 2004
069121 FT	2 0 64045 0 00 0000+00 NC HI LLVIEW AV LIGONIER ST (CNTY)
0260/0000	LENGTH(AH 2447 BK 1875) 018 " DIA CIRC METAL
0250/1725	LEN=0001 INSTALLED 2004
0250/1581	018 " DIA CIRC METAL LEN=0025 INSTALLED 2004
0250/1361	018 " DIA CIRC METAL LEN=0025 INSTALLED 2004
0250/1136	LATROBE DERRY T
0250/1130	024 " DIA CIRC CONCR LEN=0030 INSTALLED UNKN
0250/1120	024 " DIA CIRC CONCR LEN=0060 INSTALLED 2004
0250/0655	015 " DIA CIRC CONCR LEN=0060 INSTALLED 2004
0250/0415	018 " DIA CIRC CONCR LEN=0060 INSTALLED 2004
067246 FT	2 0 64047 0 00 0061+53 NC EA TON RD MISSION RD (T709) DERRY UNITY T
0250/0000	LENGTH(AH 1875 BK 1945)
0240/1210	036 " DIA CIRC CONCR LEN=0040 INSTALLED UNKN
0240/1000	018 " DIA CIRC CONCR LEN=0030 INSTALLED UNKN
0240/0954	BMSSEN 64/0982/0240/0670 0 0 00000 0 00 0000+00

DIR: B TOTAL LEN: 24.135 MI. DIST: 12-5 SR: 982
 LEFT MUN: UNITY T RIGHT MUN: UNITY T



065311 FT

018 "DIA CIRC METAL
 LEN=0001 INSTALLED 2004 0231/1745
 RAMP H RD
 (SR8010 SEG 0250/0000) 0231/1660

018 "DIA CIRC METAL
 LEN=0060 INSTALLED 2004 0231/1378
 RAMP D RD
 (SR8010 SEG 0260/0575) 0231/1315
 018 "DIA CIRC METAL
 LEN=0030 INSTALLED 2004 0231/1207

BMSEN 64/0982/0230/0775 0231/0951
 0 0 00000 0 00 0000+00
 SR 0030 E
 BMSBG 64/0982/0230/0775 0231/0780

RAMP C RD
 (SR8010 SEG 0020/0000) 0231/0485

RAMP G RD
 (SR8010 SEG 0010/0731) 0231/0260
 2 0 64047 0 00 0022+34 063546 FT
 MFC BEGIN = C
 LENGTH(AH 1765 BK 2420) 0231/0000

MILL ST
 (TWP) 0220/1650

PAUL ST
 (T908) 0220/0840

0240/0670 LOYALHANNA CREEK
 BMSBG 64/0982/0240/0670
 018 "DIA CIRC CONCR
 0240/0620 LEN=0030 INSTALLED UNKN
 065301 FT 2 0 64047 0 00 0045+00
 MFC BEGIN = C
 0240/0000 LENGTH(AH 1945 BK 1755)

0230/1465 RAMP E RD
 (SR8010 SEG 0510/0833)

0230/1200 RAMP A RD
 (SR8010 SEG 0500/0000)
 0230/0946 BMSEN 64/0982/0230/0775
 0230/0895 MFC BEGIN = C
 0 0 00000 0 00 0000+00

0230/0775 SR 0030 E
 BMSBG 64/0982/0230/0775
 0230/0555 RAMP B RD
 (SR8010 SEG 0750/0555)

0230/0312 RAMP F TO SR 30 EB
 (SR8010 SEG 0760/0000)

063546 FT 2 0 64047 0 00 0022+34
 MFC BEGIN = D
 0230/0000 LENGTH(AH 1755 BK 2420)
 0220/1890 015 "DIA CIRC CONCR
 LEN=0025 INSTALLED 2004

0220/1570 018 "DIA CIRC CONCR
 LEN=0025 INSTALLED 2004

0220/0925 DIXON ST
 (T902)

UNITY

EXTRACT DATE: 12/18/2023
PRINT DATE: 12/21/2023

ROADWAY MANAGEMENT SYSTEM
SLD COUNTY/SR - ANNUAL PRINT

PAGE NUMBER: 496
COUNTY: WESTMORELAND

DIR: B TOTAL LEN: 24.135 MI.
LEFT MUN: UNITY T

DIST: 12-5 SR: 982
RIGHT MUN: UNITY T

061126 FT



0220/0597 YOUNGSTOWN B
061126 FT 2 0 64047 0 00 0000+00
MAIN ST
(TWP)
S 0220/0000 LENGTH(AH 2420 BK 1271)
0210/1035 BMS EN 64/0982/0210/1015
2 0 64130 0 02 0674+57
SAWMILL RUN
0210/1015 BMSBG 64/0982/0210/1015
020 " DIA CIR PLASTIC
0210/0805 LEN=0001 INSTALLED 2004
NC LA TROBE ST
URBAN AV
0210/0645 (T704)
YOUNGSTOWN
0210/0533 UNITY T
018 " DIA CIR PLASTIC
0210/0040 LEN=0030 INSTALLED 2004
059855 FT 2 0 64130 0 02 0664+47
RIDGE AV
(T920)
S 0210/0000 LENGTH(AH 1271 BK 3590)
018 " DIA CIRC CONCR
0200/3374 LEN=0001 INSTALLED 2004
RETAINING WALL END
B 0200/3278 BMSID 64/0982/0200/3108
018 " DIA CIR PLASTIC
0200/3148 LEN=0040 INSTALLED 2004
RETAINING WALL BEGIN
B 0200/3108 BMSID 64/0982/0200/3108
060 " DIA CIR PLASTIC
0200/3100 LEN=0001 INSTALLED 2004
HAMILTON ST
0200/3005 (T524)
012"H 12"W CON BOX CUL
0200/2903 LEN=0030 INSTALLED UNKN
018 " DIA CIR PLASTIC
0200/2728 LEN=0001 INSTALLED 2004
012 " DIA CIRC CONCR
0200/1832 LEN=0030 INSTALLED 2004
018 " DIA CIR PLASTIC
0200/1336 LEN=0025 INSTALLED 2004
018 " DIA CIR PLASTIC
0200/0700 LEN=0060 INSTALLED 2004
RIDILLA RD

CHURCH ST
(T820)

0210/0025
059855 FT

EXTRACT DATE: 12/18/2023
PRINT DATE: 12/21/2023

ROADWAY MANAGEMENT SYSTEM
SLD COUNTY/SR - ANNUAL PRINT

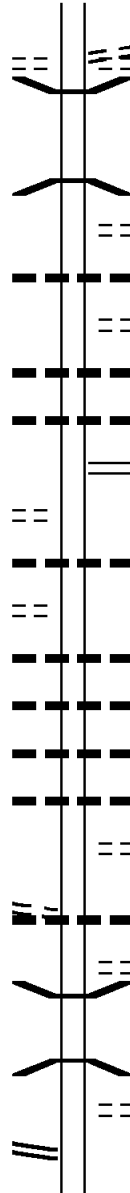
PAGE NUMBER: 495
COUNTY: WESTMORELAND

DIR: B TOTAL LEN: 24.135 MI.
LEFT MUN: UNITY T

DIST: 12-5 SR: 982
RIGHT MUN: UNITY T

SCHULTZ RD
(T959)

0200/0210
056265 FT



0200/0210
0200/0021
056265 FT

(TWP)
SCHULTZ RD ET
(TB96)
BMSSEN 64/0982/0200/0000
2 0 64 130 0 02 0628+57
INDIAN CAMP
BMSBG 64/0982/0200/0000
LENGTH(AH 3590 BK 3176)
MARKS GROVE RD
(PRDR)
018 " DIA CIRC METAL
LEN=0030 INSTALLED 2004
CALVIN LN
(TWP)
018 " DIA CIRC METAL
LEN=0030 INSTALLED 2004
018 " DIA CIRC CONCR
LEN=0001 INSTALLED 2004
BETHEL CHURCH RD
(SR2033 SEG 0150/2852)

CRANBERRY LN
(PRDR)

0190/2000

ANDREW LN
(PRDR)

0190/1795

0190/1905

015 " DIA CIR PLASTIC
LEN=0025 INSTALLED 2006

018 " DIA CIR PLASTIC
LEN=0050 INSTALLED 2004
015 " DIA CIR PLASTIC
LEN=0001 INSTALLED 2004
018 " DIA CIR PLASTIC
LEN=0030 INSTALLED UNKN
015 " DIA CIR PLASTIC
LEN=0050 INSTALLED 2006
CINDY LN

2 0 64 130 0 02 0597+20 053089 FT
BAGGALEY RD
(T563)

0190/0000

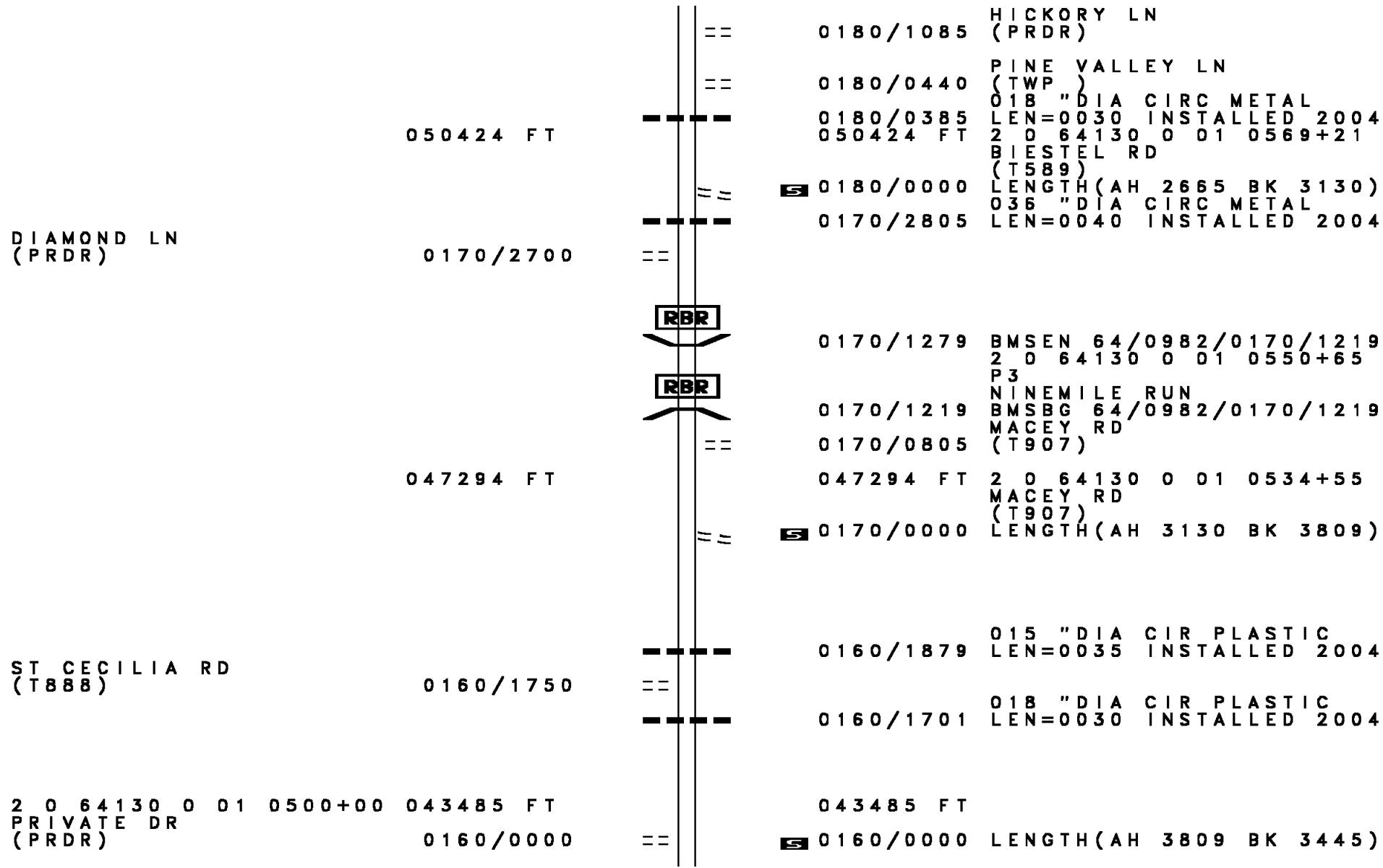
0190/0000

(TWP)
018 " DIA CIR PLASTIC
LEN=2585 INSTALLED 2004
LENGTH(AH 3176 BK 2665)
QUARTZ LN
(PRDR)
BMSSEN 64/0982/0180/2157
2 0 64 130 0 01 0570+00
NINEMILE RUN
BMSBG 64/0982/0180/2157
DAVIS LN
(PRDR)

AMERICAN LEGION RD
(SR2023 SEG 0140/3621) 0180/1703

0180/1730


DIR: B TOTAL LEN: 24.135 MI. DIST: 12-5 SR: 982
 LEFT MUN: UNITY T RIGHT MUN: UNITY T



DIR: B TOTAL LEN: 24.135 MI. DIST: 12-5 SR: 982
 LEFT MUN: UNITY T RIGHT MUN: UNITY T

2 0 64130 0 01 0466+00 040040 FT
 MUSICK RD
 (T583) 0150/0000
 WHITNEY RD
 (SR2027 SEG 0010/0000) 0140/2680

2 0 64130 0 01 0435+15 036973 FT
 COVENTRY LN
 (PRDR) 0140/0000



LC FOR QUARRY RD
 (CONN)
 QUARRY RD
 (T583)
 018 " DIA CIR PLASTIC
 LEN=0040 INSTALLED 2004
 018 " DIA CIR PLASTIC
 LEN=0030 INSTALLED 2004
 036 " DIA CIRC CONCR
 LEN=0001 INSTALLED 2004
 CUPID LN
 (PRDR)
 0150/0000 LENGTH(AH 3445 BK 3067)
 015 " DIA CIRC CONCR
 LEN=0030 INSTALLED 2004
 015 " DIA CIRC METAL
 LEN=0030 INSTALLED 2004
 POSSUM HOLLOW RD
 (TBB2)
 BMSSEN 64/0982/0140/1175
 2 0 64130 0 01 0447+15
 NINEMILE RUN
 BMSBG 64/0982/0140/1175
 015 " DIA CIRC CONCR
 LEN=0030 INSTALLED 2004
 015 " DIA CIRC CONCR
 LEN=0030 INSTALLED 2004
 015 " DIA CIRC CONCR
 LEN=0030 INSTALLED 2004
 015 " DIA CIRC CONCR
 LEN=0030 INSTALLED 2004
 0140/0000 LENGTH(AH 3067 BK 3728)
 015 " DIA CIRC CONCR
 LEN=0080 INSTALLED 2004
 015 " DIA CIRC CONCR
 LEN=0001 INSTALLED 2004
 HIGHLAND DR
 (TWP)
 015 " DIA CIRC CONCR
 LEN=0030 INSTALLED 2004
 015 " DIA CIRC CONCR
 LEN=0030 INSTALLED 2004
 015 " DIA CIRC CONCR
 LEN=0030 INSTALLED 2004

DIR: B TOTAL LEN: 24.135 MI. DIST: 12-5 SR: 982
 LEFT MUN: UNITY T RIGHT MUN: UNITY T

LENTZ RD
(T872)

0130/1655

0130/1972 LEN=0030 INSTALLED 2004
 015 "DIA CIRC CONCR
 0130/1697 LEN=0030 INSTALLED 2004

BRONSON FARM LN
 (PRDR)
 LYCIPPUS HARDWARE RD
 (T572)

0130/1595 014 "DIA CIRC CONCR
 0130/1369 LEN=0001 INSTALLED 2004
 015 "DIA CIRC CONCR
 0130/1046 LEN=0001 INSTALLED 2004
 015 "DIA CIRC CONCR
 0130/0736 LEN=0001 INSTALLED 2004
 015 "DIA CIRC CONCR
 0130/0440 LEN=0040 INSTALLED 2004
 018 "DIA CIRC CONCR

033245 FT

0130/0065 LEN=0080 INSTALLED 2004
 033245 FT 2 0 64130 0 01 0398+07
 LYCIPPUS RD
 (SR0130 SEG 0502/0000)
 LYCIPPUS RD
 (SR0130 SEG 0502/0000)
 INTER-BK LTH AH 003728 BK 000219

033245 FT

0130/0000 LTH AH 000219 BK 002466
 033245 FT LYCIPPUS RD
 7124/0000 (SR0130 SEG 0492/3370)
 INTER-AHD MOUNT PLEASANT T

LYCIPPUS RD
(SR0130 SEG 0492/3370)

0120/2466

0120/2466 018 "DIA CIRC CONCR
 0120/2449 LEN=0030 INSTALLED 2004
 018 "DIA CIRC METAL
 0120/1875 LEN=0030 INSTALLED 2004
 018 "DIA CIRC METAL
 0120/1000 LEN=0030 INSTALLED 2004

030779 FT

030779 FT 2 0 64130 0 01 0373+08
 048 "DIA CIRC METAL
 LEN=0025 INSTALLED 2004
 0120/0000 LENGTH(AH 2466 BK 3125)

MERETTY FARM LN
(PRDR)

0110/1625


0110/1662 024 "H 36 "W CON BOX CUL
 LEN=0001 INSTALLED 2004

2 0 64130 0 01 0342+24 027654 FT
 TALL PINE DR
 (T827) 0110/0000

2 0 64130 0 01 0312+33 024663 FT
 BLACKSMITH RD
 (SR2025 SEG 0130/0000) 0100/0000

WELTY RD
 (T822) 0090/1550

022203 FT



0110/0485 048 "DIA CIRC CONCR
 027654 FT LEN=0035 INSTALLED 2004

0110/0000 LENGTH(AH 3125 BK 2991)
 015"H 12"W CON BOX CUL
 0100/2957 LEN=0025 INSTALLED 2004
 RETAINING WALL END
 0100/2668 BMSID 64/0982/0100/2500
 RETAINING WALL BEGIN
 0100/2500 BMSID 64/0982/0100/2500

0100/1365 018 "DIA CIRC METAL
 LEN=0001 INSTALLED 2004
 HEIMANN RD
 (T579)
 0100/1210 048 "DIA CIRC METAL
 0100/0924 LEN=0025 INSTALLED 2004

0100/0159 018 "DIA CIR PLASTIC
 024663 FT LEN=0040 INSTALLED 2004
 012 "DIA CAST IRON
 0100/0000 LEN=0025 INSTALLED 2004
 LENGTH(AH 2991 BK 2460)
 018 "DIA CIRC CONCR
 0090/2030 LEN=0020 INSTALLED 2004
 018 "DIA CIRC CONCR
 0090/1630 LEN=0040 INSTALLED 2004
 ANKNEY HILL RD
 (SR2025 SEG 0120/2309)
 0090/1614

WELTY RUN
 STRUCTURE LENGTH 27 FT
 BMSID 64/0982/0090/1260
 018 "DIA CIRC CONCR
 0090/0875 LEN=0025 INSTALLED 2004
 018 "DIA CIRC CONCR
 0090/0574 LEN=0025 INSTALLED 2004
 015 "DIA CIRC CONCR
 0090/0230 LEN=0040 INSTALLED 2004
 0090/0011 BMSSEN 64/0982/0090/0000
 2 0 64130 0 01 0287+77
 VILLAGE: WELTYTOWN
 WELTY RUN
 BMSBG 64/0982/0090/0000
 0090/0000 LENGTH(AH 2460 BK 2549)

EXTRACT DATE: 12/18/2023
PRINT DATE: 12/21/2023

ROADWAY MANAGEMENT SYSTEM
SLD COUNTY/SR - ANNUAL PRINT

PAGE NUMBER: 490
COUNTY: WESTMORELAND

DIR: B TOTAL LEN: 24.135 MI.
LEFT MUN: MOUNT PLEASANT T

DIST: 12-5 SR: 982
RIGHT MUN: MOUNT PLEASANT T

2 0 64130 0 01 0261+22 019654 FT
COUNTY PARK RD
(PARK) 0080/0000

2 0 64130 0 01 0247+80 018262 FT
CALUMET MAMMOTH PARK RD
(CNTY) 0070/0000
018262 FT

STONEWALL DR
(PRDR) 0060/1625

MOCCASIN HOLLOW RD

Stationing	Segment	Material	Year
0080/2075	SNIVELY RD (T820)		
0080/2072	018" DIA CIRC CONCR	INSTALLED	2004
0080/1671	018" DIA CIRC CONCR	INSTALLED	2004
0080/1482	015" DIA CIRC CONCR	INSTALLED	2004
0080/1185	018" DIA CIRC CONCR	INSTALLED	2004
0080/0996	015" DIA CIRC CONCR	INSTALLED	2004
0080/0374	015" DIA CIRC CONCR	INSTALLED	2004
0080/0044	018" DIA CIRC CONCR	INSTALLED	2004
019654 FT	PARKVIEW RD (T499)		
0080/0000	LENGTH(AH 2549 BK 1392)		
0070/1221	015" DIA CIRC CONCR	INSTALLED	2004
0070/0934	015" DIA CIRC CONCR	INSTALLED	2004
0070/0723	015" DIA CIRC CONCR	INSTALLED	2004
0070/0326	018" DIA CIRC CONCR	INSTALLED	2004
0070/0045	015" DIA CIRC CONCR	INSTALLED	2004
INTER-BK	KECKSBURG RD (CNTY)		
0070/0000	LTH AH 001392 BK 008200		
018262 FT	KECKSBURG RD (CNTY)		
7064/0000	KECKSBURG RD (CNTY)		
INTER-AHD	KECKSBURG RD (CNTY)		
0060/3679	030" DIA CIRC METAL	INSTALLED	2004
0060/2996	030" DIA CIRC METAL	INSTALLED	2004
0060/1215	DOUBLE HILL RD (T487)		

DIR: B TOTAL LEN: 24.135 MI. DIST: 12-5 SR: 982
 LEFT MUN: MOUNT PLEASANT T RIGHT MUN: MOUNT PLEASANT T

Stationing	Notes	Stationing	Notes
(T487) 0060/0890	==	0060/0865	018 " DIA CIRC METAL LEN=0025 INSTALLED 2004
	---	0060/0660	SNOWSHOE LN (PRDR)
	==	0060/0567	018 " DIA CIRC METAL LEN=0025 INSTALLED 2004
014583 FT	---	014583 FT	2 0 64133 0 03 0148+55
	---	5 0060/0000	018 " DIA CIRC METAL LEN=0025 INSTALLED 2004 LENGTH(AH 3679 BK 3357)
	---	0050/2165	018 " DIA CIRC METAL LEN=0025 INSTALLED 2004
	---	0050/2008	018 " DIA CIRC METAL LEN=0030 INSTALLED 2004
	---	0050/0825	015 " DIA CIRC METAL LEN=0040 INSTALLED 2004
CASA DI MARMO LN (PRDR)	==	011226 FT	2 0 64133 0 03 0115+08
0050/0095 011226 FT	---	5 0050/0000	LENGTH(AH 3357 BK 2935) 018 " DIA CIRC METAL
	---	0040/2475	LEN=0025 INSTALLED 2004
	---	0040/2040	018 " DIA CIR PLASTIC LEN=0025 INSTALLED 2004
	==	0040/1700	LC TO ALICE RD (CONN)
	==	0040/1575	ALICE RD (T495)
	---	008291 FT	2 0 64133 0 03 0085+55
	---	5 0040/0000	018 " DIA CIRC CONCR LEN=0004 INSTALLED 2004 LENGTH(AH 2935 BK 3396)
	---	0030/2127	018 " DIA CIRC METAL LEN=0025 INSTALLED 2004
HUNTER HILL RD (T407)	==	0030/1560	
PENNA TURNPIKE MAINT RD			

DIR: B TOTAL LEN: 24.135 MI. DIST: 12-5 SR: 982
 LEFT MUN: MOUNT PLEASANT T RIGHT MUN: MOUNT PLEASANT T

Stationing	Description	Stationing	Description
(PRDR) 0030/1210	==	0030/1062	BMS EN 64/7076/9900/8356 2 0 64133 0 01 0049+80
		0030/0935	BMSBG 64/7076/9900/8356 018 "DIA CIRC METAL
		0030/0909	LEN=0030 INSTALLED 2004 PENNA TURNPIKE MAINT RD
		0030/0710	(PRDR)
2 0 64133 0 01 0049+80 004895 FT		004895 FT	
MT JOY RD (T407)		5 0030/0000	LENGTH(AH 3396 BK 2150)
RIDGEVIEW RD (T405)			
0020/0820	==	0020/0820	CREEKSIDE LN (PRDR)
		0020/0800	BMS EN 64/0982/0020/0745 0 0 00000 0 00 0000+00
		0020/0745	JACOBS CREEK BMSBG 64/0982/0020/0745
		0020/0149	018 "DIA CIRC CONCR LEN=0030 INSTALLED 2004 FOR SR 0982 AND 2006
002745 FT		0020/0105	(CONN)
		002745 FT	2 0 64133 0 01 0028+73
		5 0020/0000	BEAR ROCKS SCHOOL RD (SR2006 SEG 0010/0000)
		0010/2515	LENGTH(AH 2150 BK 2745) 018 "DIA CIRC CONCR LEN=0030 INSTALLED 2004
		0010/1445	018 "DIA CIRC CONCR LEN=0035 INSTALLED 2004 OLD 982 RD
		0010/0915	(T347)
		0010/0620	024 "DIA CIRC CONCR LEN=0045 INSTALLED 2004
000000 FT		000000 FT	2 0 64133 0 00 0001+94
			BELL STEAK & SEA HOUSE (PRDR)
		INTER-BK SR 982 SH	PLEASANT VALLEY RD (SR0982 SEG 0190/0192)
			MFC BEGIN = D
		5 0010/0000	BK-FAYETTE (26) LENGTH(AH 2745 BK 0000)

Stationing	Structure / Notes	Stationing	Structure / Notes
261316 FT		261050 FT	INTER-AHD
		1080/2152	TINTOWN RD (SR0819 SEG 0660/0000)
		1080/2133	BELL POINT RD (SR0819 SEG 0660/0000)
		1080/1791	024" DIA CIRC CONCR LEN=0040 INSTALLED 2002
		1080/1295	018" DIA CIRC CONCR LEN=0030 INSTALLED 2002
		1080/0404	BR WOLFORD STRUCTURE LENGTH 17 FT BMSID 64/0981/1080/1295
259164 FT		1080/0099	018" DIA CIR PLASTIC LEN=0030 INSTALLED 2002
		258898 FT	018" DIA CIR PLASTIC LEN=0040 INSTALLED 2002
		1080/0000	1 0 00000 0 00 0139+00 MAIN ST (SR1060 SEG 0004/0000)
		1070/1428	LENGTH(AH 2152 BK 1824) 018" DIA CIRC CONCR
		1070/0975	LEN=0040 INSTALLED 2002
		1070/0574	018" DIA CIR PLASTIC LEN=0040 INSTALLED 2002
257340 FT		1070/0175	018" DIA CIR PLASTIC LEN=0100 INSTALLED 2002
		257074 FT	018" DIA CIRC CONCR LEN=0050 INSTALLED 2002
		1070/0000	1 0 00000 0 00 0157+25 WOLFORD RUN STRUCTURE LENGTH 20 FT BMSID 64/0981/1070/0000
		1060/1758	LENGTH(AH 1824 BK 1946) 018" DIA CIR PLASTIC
		1060/1577	LEN=0040 INSTALLED 2002
		1060/1080	018" DIA CIR PLASTIC LEN=0040 INSTALLED 2002
THIRD AV (TWP)		1060/0925	ANDERSON RD (TWP)
1 0 00000 0 00 0176+70		255394 FT	
LEARN RD (SR1040 SEG 0034/0000)		1060/0000	
		255128 FT	
		1060/0000	LENGTH(AH 1946 BK 1830) 018" DIA CIRC CONCR

DIR: B TOTAL LEN: 49.492 MI. DIST: 12-5 SR: 981
 LEFT MUN: BELL T RIGHT MUN: BELL T

Segment ID	Start Station	End Station	Length (FT)	Material	Installation Date
	1050/1325	1050/1325	0050	INSTALLED	2002
	1050/0348	1050/0348	0035	018" DIA CIR PLASTIC	INSTALLED 2002
	1050/0252	1050/0252	0040	018" DIA CIRC CONCR	INSTALLED 2002
	1050/0086	1050/0086	0035	060" DIA CIRC CONCR	INSTALLED 2002
253564 FT	253298 FT	1050/0000	100000	1 0 00000 0 00 0195+00	
	1050/0000	1050/0000		SPUR RD (TWP)	
	1050/0000	1050/0000		LENGTH(AH 1830 BK 2221)	
	1040/0880	1040/0880	0040	018" DIA CIRC CONCR	INSTALLED 2002
CALANDRELLA LN (PRDR)	1040/0765	1040/0765	0015		
251343 FT	251077 FT	1040/0000	100000	1 0 00000 0 00 0217+20	
		1040/0000	0018	015" DIA CIR PLASTIC	INSTALLED 2007
		1040/0000		NC T I INTOWN RD	
		1040/0000		NELSON RD (SR0156 SEG 0010/0000)	
NELSON RD (SR1065 SEG 0060/3046)	1040/0000	1040/0000		MFC BEGIN = D	
	1040/0000	1040/0000		LENGTH(AH 2221 BK 2096)	
	1030/1273	1030/1273	0045	018" DIA CIRC CONCR	INSTALLED 2002
	1030/0948	1030/0948	0045	018" DIA CIRC CONCR	INSTALLED 2002
	1030/0373	1030/0373	0045	018" DIA CIRC CONCR	INSTALLED 2002
249247 FT	248981 FT	1030/0000	100990	1 0 00990 0 00 0025+45	
	1030/0000	1030/0000	0045	024" DIA CIRC METAL	INSTALLED 2002
	1030/0000	1030/0000		LENGTH(AH 2096 BK 2545)	
	1020/2158	1020/2158	0045	018" DIA CIRC CONCR	INSTALLED 2002
	1020/1888	1020/1888	0045	018" DIA CIRC CONCR	INSTALLED 2002
	1020/1735	1020/1735	0045	018" DIA CIR PLASTIC	INSTALLED 2002
	1020/1624	1020/1624	0045	018" DIA CIR PLASTIC	INSTALLED 2002
				015" DIA CIRC CONCR	

DIR: B TOTAL LEN: 49.492 MI. DIST: 12-5 SR: 981
 LEFT MUN: BELL T RIGHT MUN: BELL T

Location / Description	Segment ID	Length (FT)	Material / Details	Installation Date
LC TO/FROM PINE HILL LN (CONN)	1020/0285		1020/0754	LEN=0045 INSTALLED 2002
PINE HILL LN (PRDR)	1020/0240	246702 FT	024 " DIA CIR PLASTIC	LEN=0040 INSTALLED 2002
SUBSTATION RD (SR1038 SEG 0030/2113)	1020/0000		246436 FT	1 0 00990 0 00 0000+00 018 " DIA CIRC METAL LEN=0045 INSTALLED 2002 LENGTH(AH 2545 BK 2540)
			1010/1867	015 " DIA CIRC CONCR LEN=0050 INSTALLED 2002 (APRA) ANDREE/SHELLY CO ANDREE/SHELLY CO DR
			1010/1365	018 " DIA CIRC CONCR LEN=0050 INSTALLED 2002
			1010/1028	015 " DIA CIRC CONCR LEN=0045 INSTALLED 2002
		244162 FT	1010/0011	2 0 64033 0 01 0056+31 LEN=0045 INSTALLED 2002 LENGTH(AH 2540 BK 3412)
			1000/3015	BELL PLAN DR (TWP)
			1000/1850	BELL PLAN DR (TWP)
			1000/1749	BELL LOYALHANNA T
			1000/1665	024 " DIA CIRC CONCR LEN=0045 INSTALLED 2002
			1000/1220	015 " DIA CIRC CONCR LEN=0045 INSTALLED 2002
			1000/0970	018 " DIA CIR PLASTIC LEN=0035 INSTALLED 2002
			1000/0655	HARVAT RD (T533)
MERCER HILL RD (PRDR)	1000/0650	240750 FT	240484 FT	2 0 64033 0 01 0022+67 LENGTH(AH 3412 BK 2630)
			0990/2113	015 " DIA CIRC CONCR LEN=0045 INSTALLED 2002
			0990/1815	018 " DIA CIRC CONCR LEN=0030 INSTALLED 2002

DIR: B TOTAL LEN: 49.492 MI. DIST: 12-5 SR: 981
 LEFT MUN: LOYALHANNA T RIGHT MUN: LOYALHANNA T

Segment / Stationing	Stationing	Length	Notes	Material	Year
	0990/1659		018" DIA	CIRC CONCR	2002
	0990/1390		015" DIA	CIRC CONCR	2002
	0990/1084		018" DIA	CIRC CONCR	2002
	0990/1055		HARVAT RD (T533)		
	0990/0835		020" DIA	CIRC CONCR	2002
AVONMORE RD CONN (SR1075 SEG 0010/0335)	0990/0495				
2 0 64033 0 00 0000+00	238120 FT				
SALTSBURG RD (SR0286 SEG 0290/1000)	0990/0000	238120 FT			
	0990/0090		018" DIA	CIRC CONCR	2002
	0990/0000	237854 FT	INTER-BK		
	0990/0000	7982/0000	(SR0286 SEG 0290/1000)		
	0980/1973		LTH AH 001026 BK 001973		
	0980/1514		SALTSBURG RD		
	0980/1338		(SR0286 SEG 0290/2030)		
	0980/1070		SALTSBURG RD		
SLATE AV (T774)	0980/0715		(SR0286 SEG 0290/2030)		
	0980/0682		BMSSEN 64/0981/0980/1338		
	0980/0545		0 0 00000 0 00 0000+00		
	0980/0326	235881 FT	LOYALHANNA		
1 1 00280 0 00 0033+70	236147 FT		BMSBG 64/0981/0980/1338		
MARBLE AV (TWP)	0980/0000		018" DIA	CIRC CONCR	2002
	0970/3396		LEN=0080	INSTALLED	2002
GRANITE AV (T777)	0970/3190				
	0970/2686		018" DIA	CIRC CONCR	2002
	0970/2456		015" DIA	CIRC METAL	UNKN
	0970/2296		015" DIA	CIRC CONCR	2002
	0970/2296		015" DIA	CIRC CONCR	2002

DIR: B TOTAL LEN: 49.492 MI. DIST: 12-5 SR: 981
 LEFT MUN: LOYALHANNA T RIGHT MUN: LOYALHANNA T

LOYALHANNA DAM RD
 (T910)

0970/0845

232657 FT

229432 FT

---	0970/1691	015 " DIA CIRC CONCR LEN=0045 INSTALLED 2002
---	0970/1351	015 " DIA CIRC METAL LEN=0045 INSTALLED 2002
---	0970/0925	TRIB TO LOYALHANNA CREE STRUCTURE LENGTH 10 FT BMSID 64/0981/0970/0925
==		
---	0970/0750	NOEL DR (T909) 015 " DIA CIRC METAL LEN=0045 INSTALLED 2002
---	0970/0507	015 " DIA CIRC CONCR LEN=0100 INSTALLED 2002
---	0970/0262	015 " DIA CIRC METAL LEN=0045 INSTALLED 2002
---	0970/0145	015 " DIA CIRC CONCR LEN=0045 INSTALLED 2002
---	232391 FT	1 1 00280 0 00 0000+00
---	5 0970/0000	015 " DIA CIRC CONCR LENGTH(AH 3490 BK 3225) LEN=0050 INSTALLED 2002
---	0960/2876	015 " DIA CIRC CONCR LEN=0045 INSTALLED 2002
---	0960/2556	015 " DIA CIRC CONCR LEN=0045 INSTALLED 2002
---	0960/2365	015 " DIA CIRC CONCR LEN=0045 INSTALLED 2002
---	0960/2065	015 " DIA CIRC CONCR LEN=0045 INSTALLED 2002
---	0960/1730	036 " DIA CIRC METAL LEN=0035 INSTALLED 2002
---	0960/1542	036 " DIA CIRC METAL LEN=0050 INSTALLED 2002
---	0960/1270	018 " DIA CIR PLASTIC LEN=0038 INSTALLED 2002
---	0960/1204	018 " DIA CIRC CONCR LEN=0045 INSTALLED 2002
---	0960/0970	018 " DIA CIRC CONCR LEN=0045 INSTALLED 2002
---	0960/0598	018 " DIA CIRC METAL LEN=0045 INSTALLED 2002
---	0960/0122	018 " DIA CIRC CONCR LEN=0030 INSTALLED UNKN
---	229166 FT	2 0 64039 0 02 0809+39
---		MOWEEN DR (T908)
==	5 0960/0000	LENGTH(AH 3225 BK 3507)

DIR: B TOTAL LEN: 49.492 MI. DIST: 12-5 SR: 981
 LEFT MUN: LOYALHANNA T RIGHT MUN: LOYALHANNA T

Stationing	Length	Material	Notes
0950/2226	015 " DIA	CIRC CONCR	INSTALLED 2002
0950/1260	018 " DIA	CIRC METAL	INSTALLED 2002
225925 FT	0950/0325	015 " DIA	CIRC CONCR INSTALLED 2002
	225659 FT	2 0 64039 0 02 0774+43	
	0950/0000	LENGTH(AH 3507 BK 2478)	
OLD CEMETARY RD (T942)	0940/1785		
	0940/1783	015 " DIA	CIRC CONCR INSTALLED 2002
	0940/1332	060 " DIA	CIRC METAL INSTALLED 2002
	0940/1100	018 " DIA	CIRC CONCR INSTALLED 2002
	0940/0775	015 " DIA	CIRC CONCR INSTALLED 2002
	0940/0359	018 " DIA	CIRC CONCR INSTALLED 2002
	0940/0035	015 " DIA	CIRC CONCR INSTALLED 2002
2 0 64039 0 02 0749+65	223447 FT	223181 FT	
BUSH RD (T940)	0940/0000		
	0930/0990	LENGTH(AH 2478 BK 1405)	
	0930/0375	012 " DIA	CIRC METAL INSTALLED 2002
222042 FT	221776 FT	ROBINSON RD (T904)	
	0930/0000	2 0 64049 0 00 0203+83	
		TUNNELTON RD (T939)	
		LENGTH(AH 1405 BK 2768)	
	0920/2113	015 " DIA	CIRC CONCR INSTALLED 2002
	0920/1362	012 " DIA	CIRC CONCR INSTALLED 2002
	0920/0775	015 " DIA	CIRC CONCR INSTALLED 2002
	0920/0571	018 " DIA	CIRC METAL INSTALLED 2002

DIR: B TOTAL LEN: 49.492 MI. DIST: 12-5 SR: 981
 LEFT MUN: LOYALHANNA T RIGHT MUN: LOYALHANNA T

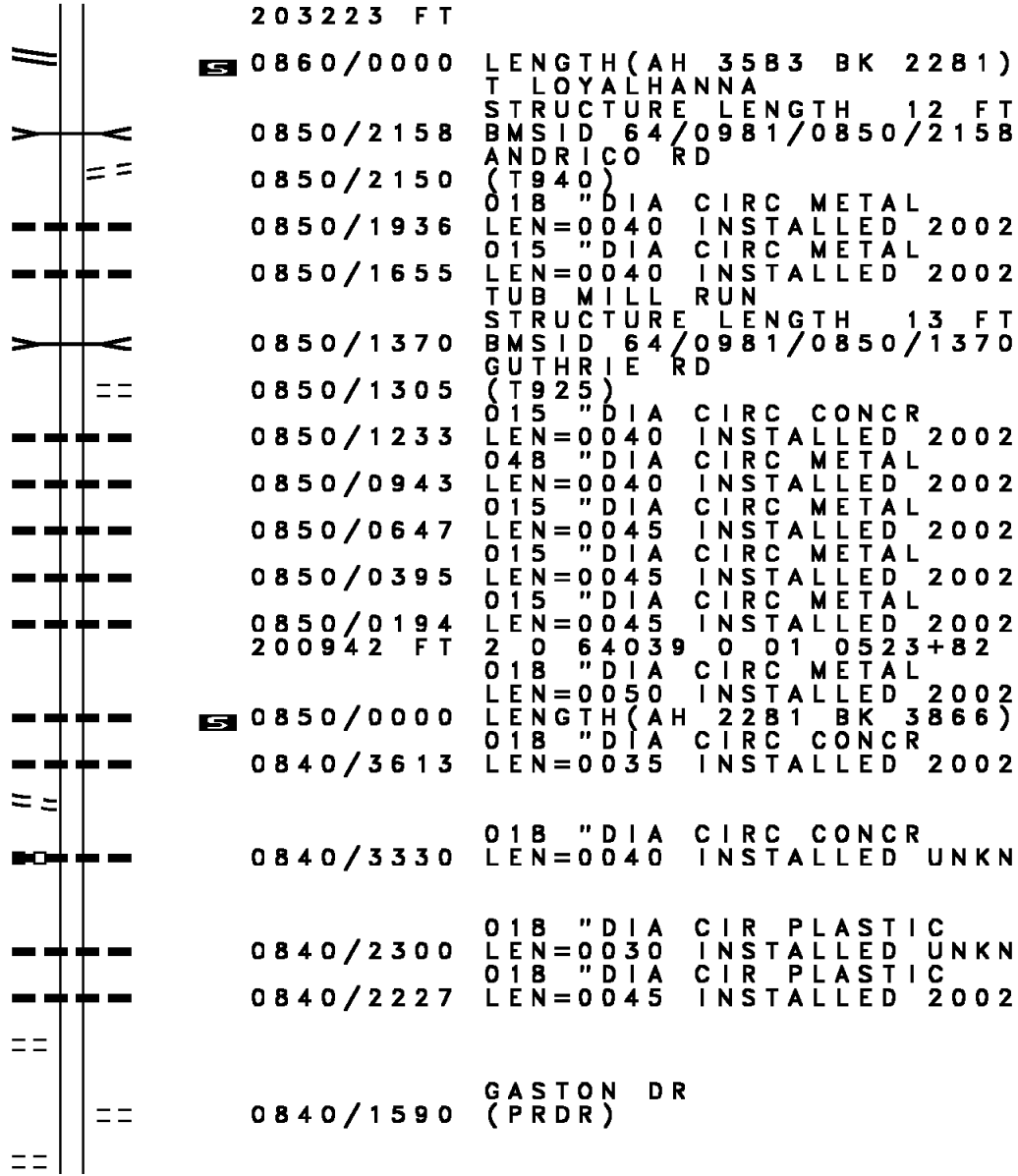
Street Name	Stationing	Length (FT)	Material	Year
	0920/0348	219274	015" DIA CIRC METAL	2002
	219008		LEN=0040 INSTALLED	
	0920/0000		015" DIA CIRC CONC	2002
	0910/1566		LEN=0040 INSTALLED	
	0910/1179		015" DIA CIRC METAL	2002
	0910/0672		LEN=0035 INSTALLED	
MULBERRY DR (PRDR)	0910/0325		015" DIA CIRC METAL	2002
	0910/0260		LEN=0035 INSTALLED	
CHERRY DR (PRDR)	0910/0110		012" DIA CIRC CONC	2002
	217129		LEN=0030 INSTALLED	
	0910/0000	216863	018" DIA CIRC CONC	UNKN
			LEN=0045 INSTALLED	
	0910/0000		2 0 64049 0 00 0155+16	
			018" DIA CIRC METAL	
			LEN=0050 INSTALLED	2002
			LENGTH(AH 2145 BK 2276)	
ORANGEWOOD DR (PRDR)	0900/0045			
	214853			
	0900/0000	214587	2 0 64049 0 00 0132+40	
			PUMP STATION RD (T903)	
			LENGTH(AH 2276 BK 2224)	
	0890/1600		018" DIA CIRC METAL	2002
			LEN=0035 INSTALLED	
	0890/0250	212629	018" DIA CIRC METAL	2002
	212363		LEN=0045 INSTALLED	
			2 0 64049 0 00 0109+88	
			ONMORE RD RUSHWOOD RD (SR1035 SEG 0040/1966)	
	0890/0000		LENGTH(AH 2224 BK 2793)	
	0880/2687		015" DIA CIRC METAL	2002
			LEN=0035 INSTALLED	

---	0880/1446	015 " DIA CIRC METAL LEN=0035 INSTALLED 2002
---	0880/1057	015 " DIA CIRC METAL LEN=0035 INSTALLED 2002
==	0880/1030	JANRIDGE LN (PRDR)
209836 FT	209570 FT	2 0 64242 0 01 0077+94
	0880/0000	LENGTH(AH 2793 BK 2764) LOYALHANNA
	0870/2711	DERRY T
---	0870/1002	036 " DIA CAST IRON LEN=0050 INSTALLED 2002
==	0870/0985	SHORT CUT RD (T681)
POE	0870/0745	(APRA) R & L DEVELOPMEN R & L DEVELOPMENT CO IN
---	0870/0673	(PRDR) 024"H 00"W MULT CONCR LEN=0035 INSTALLED 2002
207072 FT	206806 FT	2 0 64242 0 01 0050+83
	0870/0000	024 " DIA CIRC METAL LEN=0035 INSTALLED UNKN LENGTH(AH 2764 BK 3583)
	0860/3283	024 " DIA CIRC METAL LEN=0040 INSTALLED 2002
	0860/2471	015 " DIA CIRC CONCR LEN=0040 INSTALLED 2002
	0860/1855	015 " DIA CIRC METAL LEN=0040 INSTALLED 2002
==	0860/1475	SWAN LAKE LN (PRDR)
	0860/1330	015 " DIA CIRC CONCR LEN=0040 INSTALLED 2002
	0860/0986	024 " DIA CIRC METAL LEN=0045 INSTALLED 2002
MANITTO RD (SR1058 SEG 0010/0385)	0860/0455	
---	0860/0416	015 " DIA CIRC METAL LEN=0045 INSTALLED 2002

DIR: B TOTAL LEN: 49.492 MI. DIST: 12-5 SR: 981
 LEFT MUN: DERRY T RIGHT MUN: DERRY T

2 0 64242 0 00 0000+00 203489 FT
 MANITTO RD
 (SR1059 SEG 0010/0000) 0860/0000

203223 FT



5 0860/0000 LENGTH(AH 3583 BK 2281)
 T LOYALHANNA
 STRUCTURE LENGTH 12 FT
 BMSID 64/0981/0850/2158
 ANDRICO RD
 (T940)
 018 " DIA CIRC METAL
 LEN=0040 INSTALLED 2002
 015 " DIA CIRC METAL
 LEN=0040 INSTALLED 2002
 TUB MILL RUN
 STRUCTURE LENGTH 13 FT
 BMSID 64/0981/0850/1370
 GUTHRIE RD
 (T925)
 015 " DIA CIRC CONCR
 LEN=0040 INSTALLED 2002
 048 " DIA CIRC METAL
 LEN=0040 INSTALLED 2002
 015 " DIA CIRC METAL
 LEN=0045 INSTALLED 2002
 015 " DIA CIRC METAL
 LEN=0045 INSTALLED 2002
 015 " DIA CIRC METAL
 LEN=0045 INSTALLED 2002
 2 0 64039 0 01 0523+82
 018 " DIA CIRC METAL
 LEN=0050 INSTALLED 2002
 LENGTH(AH 2281 BK 3866)
 018 " DIA CIRC CONCR
 LEN=0035 INSTALLED 2002

201208 FT

5 0850/0000
 0840/3613
 0840/3330 018 " DIA CIRC CONCR
 LEN=0040 INSTALLED UNKN
 0840/2300 018 " DIA CIR PLASTIC
 LEN=0030 INSTALLED UNKN
 0840/2227 018 " DIA CIR PLASTIC
 LEN=0045 INSTALLED 2002

VOUGHT LN
 (PRDR) 0840/3540
 RAYANN DR
 (T925) 0840/3330

NEW HOUSE RD
 (T944) 0840/2200

LEES LN
 (PRDR) 0840/1385

0840/1590 GASTON DR
 (PRDR)

DIR: B TOTAL LEN: 49.492 MI. DIST: 12-5 SR: 981
 LEFT MUN: DERRY T RIGHT MUN: DERRY T

GRABIAK LN
 (PRDR)

0840/0435

197342 FT

1 0 00480 0 03 0420+54 195889 FT
 DERRY RD
 (T640)

0830/0000

0840/1305	018 " DIA	CIR PLASTIC	
	LEN=0035	INSTALLED	UNKN
0840/0345	018 " DIA	CIRC CONCR	
	LEN=0045	INSTALLED	UNKN
0840/0056	018 " DIA	CIRC CONCR	
197076 FT	LEN=0046	INSTALLED	UNKN
	2 0 64039	0 01	0485+16
	NC MO	ORE ST	
		WILLIAM PENN HW	
		(SR0022 SEG 0331/0000)	
		(SR0022 SEG 0330/0000)	
0840/0000	LENGTH(AH 3866 BK 1453)		
	DERRY		
0830/1409	NEW ALEXANDRIA B		
	B LOYALHANNA		
	STRUCTURE LENGTH 11 FT		
0830/1137	BMSID 64/0981/0830/1137		
	018 " DIA	CIRC CONCR	
0830/0930	LEN=0040	INSTALLED	2002
	MAIN ST		
0830/0925	(TWP)		
	PLEASANT VUE DR		
0830/0400	(TWP)		
	NC LA	TROBE SALTSBURG RD	
195623 FT	KEYSTONE PARK RD		
	(SR1018 SEG 0010/0000)		
0830/0000	LENGTH(AH 1453 BK 3328)		
	024 " DIA	CIRC CONCR	
0820/3253	LEN=0050	INSTALLED	2002
	015 " DIA	CIRC CONCR	
0820/2829	LEN=0040	INSTALLED	2002
	015 " DIA	CIRC CONCR	
0820/2485	LEN=0045	INSTALLED	2002
	WOOD LAWN DR		
0820/2400	(TWP)		
	REPKO RUN		
	STRUCTURE LENGTH 28 FT		
0820/1825	BMSID 64/0981/0820/1825		
	NEW ALEXANDRIA		
0820/1137	DERRY T		
	018 " DIA	CIRC METAL	
0820/1082	LEN=0075	INSTALLED	2002
	024 " DIA	CIRC CONCR	
0820/0695	LEN=0045	INSTALLED	2002
	DORN LN		

DIR: B TOTAL LEN: 49.492 MI. DIST: 12-5 SR: 981
 LEFT MUN: DERRY T RIGHT MUN: DERRY T

Stationing	Length	Notes
192561 FT	0820/0360	(PRDR)
	192295 FT	1 0 00480 0 02 0386+36
		015 "DIA CIRC CONCR
		LEN=0035 INSTALLED 2002
		LENGTH(AH 3328 BK 2518)
	0820/0000	
	0810/1912	018 "DIA CIRC CONCR
		LEN=0040 INSTALLED 2002
	0810/1860	018 "DIA CIRC CONCR
		LEN=0030 INSTALLED UNKN
	0810/1340	018 "DIA CIRC CONCR
		LEN=0040 INSTALLED UNKN
		TWIN OAKS RD
	0810/1325	(PRDR)
	0810/1252	036 "DIA CIRC CONCR
		LEN=0040 INSTALLED 2002
	0810/0842	015 "DIA CIRC CONCR
		LEN=0040 INSTALLED 2002
	0810/0420	015 "DIA CIRC CONCR
		LEN=0040 INSTALLED 2002
1 0 00480 0 02 0361+18	190043 FT	
OASIS RD		
(T654)		
	0810/0000	
	0810/0000	LENGTH(AH 2518 BK 1246)
		024 "DIA CIRC CONCR
	0800/1191	LEN=0040 INSTALLED 2002
		015 "DIA CIRC CONCR
	0800/0779	LEN=0040 INSTALLED 2002
	188797 FT	
	188531 FT	1 0 00480 0 02 0348+47
	0800/0000	LENGTH(AH 1246 BK 1875)
		015 "DIA CIRC CONCR
	0790/1598	LEN=0040 INSTALLED 2002
		KEYSTONE RUN
		STRUCTURE LENGTH 19 FT
	0790/1373	BMSID 64/0981/0790/1373
		018 "DIA CIRC CONCR
	0790/1055	LEN=0045 INSTALLED 2002
		FLOWERS RD
	0790/1050	(T655)
	0790/0285	
	186922 FT	
	186656 FT	1 0 00480 0 01 0329+72
		018 "DIA CIRC CONCR
		LEN=0040 INSTALLED 2002
	0790/0000	LENGTH(AH 1875 BK 1608)
		015 "DIA CIRC CONCR
		LEN=0040 INSTALLED 2002
	0780/0760	015 "DIA CIRC CONCR
		LEN=0040 INSTALLED 2002

CO CO POP LN
 (PRDR)

DIR: B TOTAL LEN: 49.492 MI. DIST: 12-5 SR: 981
 LEFT MUN: DERRY T RIGHT MUN: DERRY T

185314 FT	---	0780/0273	LEN=0040	INSTALLED	2002
		185048 FT	1 0 00480	0 01 0313+64	
	---	024 "DIA	CIRC	CONCR	
	---	LEN=0040	INSTALLED	2002	
	---	5 0780/0000	LENGTH(AH	1608 BK	2817)
	---	0770/1984	015 "DIA	CIRC	CONCR
	---	LEN=0040	INSTALLED	2002	
	---	0770/1760	015 "DIA	CIRC	CONCR
	---	LEN=0040	INSTALLED	2002	
	---	0770/1328	015 "DIA	CIRC	CONCR
	---	LEN=0045	INSTALLED	2002	
	---	0770/0831	018 "DIA	CIRC	CONCR
	---	LEN=0045	INSTALLED	2002	
182497 FT	---	0770/0061	018 "DIA	CIRC	CONCR
		182231 FT	LEN=0050	INSTALLED	2002
	---	1 0 00480	0 01 0285+47		
	==	5 0770/0000	SLAG RD		
	---	LENGTH(AH	2817 BK	2119)	
	---	048 "DIA	CIRC	CONCR	
	---	0760/2080	LEN=0075	INSTALLED	2002
180378 FT	---	0760/0014	015 "DIA	CIRC	CONCR
		180112 FT	LEN=0035	INSTALLED	2002
	---	1 0 00480	0 01 0274+08		
	==	5 0760/0000	1673 OLD DERRY RD		
	---	LENGTH(AH	2119 BK	2636)	
	---	0750/1990	015 "DIA	CIRC	CONCR
	---	LEN=0045	INSTALLED	2002	
	---	0750/1600	015 "DIA	CIRC	CONCR
	---	LEN=0045	INSTALLED	2002	
177742 FT	---	0750/0878	030 "DIA	CIRC	CONCR
		177476 FT	LEN=0120	INSTALLED	2002
	==	5 0750/0000	1 0 00480	0 01 0247+72	
	---	LENGTH(AH	2636 BK	2450)	
	---	LEE VALLEY RD			
	---	0740/2190	(T660)		
	---	0740/1470	036 "DIA	CIRC	CONCR
	---	LEN=0045	INSTALLED	2002	

EXTRACT DATE: 12/18/2023
PRINT DATE: 12/21/2023

ROADWAY MANAGEMENT SYSTEM
SLD COUNTY/SR - ANNUAL PRINT

PAGE NUMBER: 475
COUNTY: WESTMORELAND

DIR: B TOTAL LEN: 49.492 MI.
LEFT MUN: DERRY T

DIST: 12-5 SR: 981
RIGHT MUN: DERRY T

Stationing	Notes	Material	Length	Year
0740/1253		015 " DIA CIRC CONCR	LEN=0040	2002
0740/0964		015 " DIA CIRC CONCR	LEN=0040	2002
0740/0660		018 " DIA CIRC CONCR	LEN=0040	2002
0740/0354		020 " DIA CIRC CONCR	LEN=0040	2002
175292 FT		1 0 00480 0 01 0215+37		
0740/0000	S	018 " DIA CIRC CONCR	LEN=0040	2002
0730/2000		LENGTH(AH 2450 BK 2305)		
0730/1821		018 " DIA CIRC CONCR	LEN=0040	2002
0730/1439		015 " DIA CIRC CONCR	LEN=0040	2002
0730/1159		018 " DIA CIRC CONCR	LEN=0065	2002
0730/1135		DUSTY LN (PRDR)		
SHANNON LN (PRDR)				
0730/1045	==			
0730/0899		018 " DIA CIRC CONCR	LEN=0040	2002
0730/0581		018 " DIA CIRC CONCR	LEN=0045	2002
0730/0530		STRAWCUTTER RD (SR1031 SEG 0010/0000)		
172987 FT		1 0 00480 0 01 0190+66		
0730/0000	S	UNION RUN STRUCTURE LENGTH 46 FT		
		BMSID 64/0981/0730/0000		
0720/2126		LENGTH(AH 2305 BK 3219)		
0720/1414		036 " DIA CIRC CONCR	LEN=0065	2002
0720/1066		015 " DIA CIRC CONCR	LEN=0045	2002
0720/0817		015 " DIA CIRC CONCR	LEN=0045	2002
0720/0569		018 " DIA CIRC CONCR	LEN=0045	2002
1 0 00480 0 01 0158+42 169768 FT				
DERBYTOWN RD				

DIR: B TOTAL LEN: 49.492 MI. DIST: 12-5 SR: 981
 LEFT MUN: DERRY T RIGHT MUN: DERRY T

Stationing	Notes	Stationing	Notes
(T837) 0720/0000	==	0720/0000	LENGTH(AH 3219 BK 3050) 018 "DIA CIRC CONCR
MITCHELL DR (T838) 0710/2720	==	0710/3027	LEN=0050 INSTALLED 2002
	==	0710/2675	015 "DIA CIRC CONCR LEN=0045 INSTALLED 2002
	==	0710/2203	024 "DIA CIRC CONCR LEN=0045 INSTALLED 2002
ARMSTRONG DR (T836) 0710/1850	==	0710/1903	018 "DIA CIRC CONCR LEN=0040 INSTALLED 2002
	==	0710/0765	MUCHNOK LN (PRDR)
	==	0710/0685	018 "DIA CIRC METAL LEN=0035 INSTALLED 2002
166718 FT		166452 FT	1 0 00480 0 01 0128+06 018 "DIA CIRC CONCR LEN=0040 INSTALLED 2002
	==	0710/0000	LENGTH(AH 3050 BK 2156) 015 "DIA CIRC METAL
	==	0700/1830	LEN=0030 INSTALLED 2002
	==	0700/1263	015 "DIA CIRC CONCR LEN=0035 INSTALLED 2002
	==	0700/1090	ALLVAC LN (PRDR)
REDCUT LODGE RD (T835) 0700/0315	==	0700/0753	018 "DIA CIRC CONCR LEN=0040 INSTALLED 2002
	==	0700/0111	015 "DIA CIRC CONCR LEN=0030 INSTALLED 2002
164562 FT		164296 FT	1 0 00480 0 01 0106+50 ENERGY PL (TWP)
	==	0700/0000	LENGTH(AH 2156 BK 1659) PRIVATE DR
	==	0690/1515	(PRDR)
	==	0690/1457	018 "DIA CIRC CONCR LEN=0045 INSTALLED 2002
LC TO T646 RD (CONN) LATANZIO RD (T646) 0690/1435	==	0690/1055	018 "DIA CIRC CONCR LEN=0045 INSTALLED 2002
	==		

DIR: B TOTAL LEN: 49.492 MI. DIST: 12-5 SR: 981
 LEFT MUN: DERRY T RIGHT MUN: DERRY T

FREDDIE RD
(T646)

0690/0660

162903 FT

INDUSTRIAL BL
(SR1020 SEG 0011/0000)

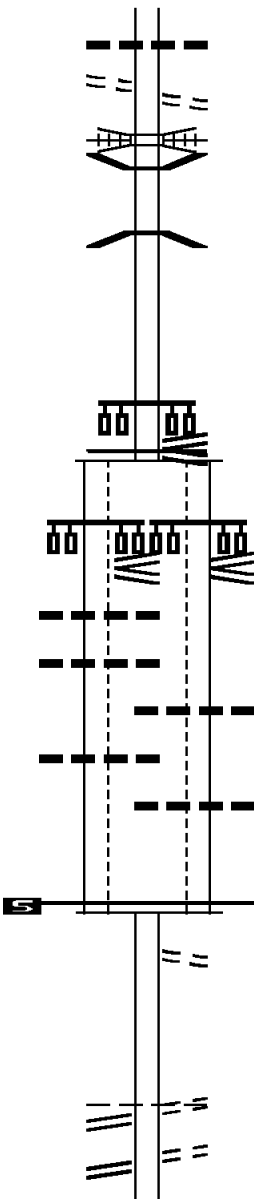
LATROBE NEW ALEXANDRIA
(SR1052 SEG 0010/0000) 0681/1780
 015 "DIA CIRC CONCR 0681/1715
 LEN=0035 INSTALLED 2002
 018 "DIA CIRC METAL 0681/1323
 LEN=0040 INSTALLED 2002

018 "DIA CIRC METAL
 LEN=0040 INSTALLED 2002 0681/0695

2 0 64235 0 00 0075+15 161123 FT
 MFC BEGIN = C
 LTH AH 001780 BK 000710 0681/0000

160413 FT

DEPOT ST
(SR0981 SEG 0651/2992) 0670/0000
 DEPOT ST
(SR0981 SEG 0651/2992) 0660/0851



0690/0707

0690/0660

0690/0517

0690/0177

0690/0145

162637 FT

S 0690/0000

0680/1760

0680/0957

0680/0620

S 0680/0000

0670/0490

160167 FT

S 0670/0000

0660/0851

018 "DIA CIRC CONCR
 LEN=0015 INSTALLED 2002
 MENASHA LN

(PRDR)
 CONSOLIDATED RAIL CORPO
 OVERPASS IS RR X-ING
 BMSSEN 64/0981/0690/0145
 0 0 00000 0 00 0000+00

SAXMAN RUN
 BMSBG 64/0981/0690/0145
 1 0 00480 0 00 0086+28

INDUSTRIAL BL
 (SR1020 SEG 0011/0000)
 NC OLD DERRY RD

LATROBE NEW ALEXANDRIA
 (SR1052 SEG 0010/0000)
 MFC BEGIN = C

LENGTH(AH 1659 BK 1760)
 LATROBE DERRY RD
 (SR1020 SEG 0010/0000)

LATROBE NEW ALEXANDRIA
 (SR1052 SEG 0010/0000)

024 "DIA CIRC METAL
 LEN=0045 INSTALLED 2002

018 "DIA CIRC METAL
 LEN=0045 INSTALLED 2002

1 0 00480 0 00 0061+28
 MFC BEGIN = C

LENGTH(AH 1760 BK 0710)
 RAYMOND AV

(TWP)
 1 0 00480 0 00 0061+28

DEPOT ST ET
 (TWP)


NC LA
 LATROBE DERRY RD
 DERRY

LATROBE B
 LENGTH(AH 0710 BK 0851)
 DEPOT ST ET

(TWP)

018 "DIA CIRC CONCR

DIR: B TOTAL LEN: 49.492 MI. DIST: 12-5 SR: 981
 LEFT MUN: LATROBE B RIGHT MUN: LATROBE B



159562 FT

159562 FT

LTH AH 000100 BK 002992 7653/0000
 LATROBE DERRY RD INTER-AHD
 (SR0981 SEG 0670/0000)
 DEPOT ST ET
 (TWP)
 LINCOLN AV
 (SR0981 SEG 0660/0851) 0651/2992
 015 "DIA CIRC CONCR
 LEN=0030 INSTALLED 2002 0651/2771

018 "DIA CIRC CONCR
 LEN=0035 INSTALLED 2002 0651/2503
 018 "DIA CIRC CONCR
 LEN=0001 INSTALLED 2002 0651/2478
 TRUMAN AV
 (BORO) 0651/2465

018 "DIA CIRC CONCR
 LEN=0038 INSTALLED 2002 0651/2237
 RIDGE AV

0660/0688 LEN=0010 INSTALLED 2002
 BORO AL
 (BORO)
 0660/0680 (BORO)
 HIGHLAND AV
 (BORO)
 0660/0545 (BORO)
 BORO AL
 (BORO)
 0660/0410 (BORO)
 BRINKER AV
 (BORO)
 0660/0280 (BORO)
 BORO AL
 (BORO)
 0660/0140 (BORO)
 159316 FT 2 0 64235 0 00 0066+71
 MAIN ST
 (BORO)
 018 "DIA CIRC CONCR
 LEN=0244 INSTALLED 2002
 NC L I LINCOLN AV
 LINCOLN AV
 (BORO)
 MFC BEGIN = C
 0660/0000 LENGTH(AH 0851 BK 2734)

0650/2703 (AAR 004495*)#TRKS 00
 018 "DIA CIRC METAL
 0650/2698 LEN=0050 INSTALLED 2002
 GRANT AV
 (BORO)
 0650/2675

0650/2250 018 "DIA CIRC METAL
 LEN=0035 INSTALLED 2002
 0650/2212 018 "DIA CIRC CONCR
 LEN=0035 INSTALLED 2002

RIDGE AV

DIR: B TOTAL LEN: 49.492 MI. DIST: 12-5 SR: 981
 LEFT MUN: LATROBE B RIGHT MUN: LATROBE B

Station	Description	Length	Year	Notes
(BORO)		0651/2235		
018 "DIA	CIRC CONCR	LEN=0036	INSTALLED 2002	
HOKE ST		0651/1904		
(BORO)		0651/1900		
024 "DIA	CIRC CONCR	LEN=0020	INSTALLED 2002	
015 "DIA	CIRC CONCR	LEN=0027	INSTALLED 2002	
ALEXANDRIA ST		0651/1555		
(BORO)		0651/1510		
018 "DIA	CIRC CONCR	LEN=0050	INSTALLED 2002	
015 "DIA	CIRC METAL	LEN=0030	INSTALLED 2002	
		0651/1418		
		0651/1429		
		0651/1226		
018 "DIA	CIRC CONCR	LEN=0020	INSTALLED 2002	
LIGONIER ST		0651/1090		
(BORO)		0651/1025		
		0651/0905		
010 "DIA	CIRC CONCR	LEN=0040	INSTALLED 2002	
012 "DIA	CIRC CONCR	LEN=0040	INSTALLED 2002	
JEFFERSON ST		0651/0601		
(BORO)		0651/0550		
		0651/0620		
		0651/0617		
		0651/0408		
018 "DIA	CIRC CONCR	LEN=0030	INSTALLED UNKN	
		0651/0285		
TO SR 0981/0650 SH		0651/0105		
(CONN)		0651/0065		
		0650/2205		(BORO)
		0650/1954		018 "DIA CIRC CONCR LEN=0035 INSTALLED 2002
		0650/1636		018 "DIA CIRC CONCR LEN=0020 INSTALLED 2002 ALEXANDRIA ST (BORO)
		0650/1630		
		0650/1429		015 "DIA CIRC CONCR LEN=0035 INSTALLED 2002
		0650/1226		018 "DIA CIRC CONCR LEN=0035 INSTALLED 2002
		0650/1025		018 "DIA CIRC CONCR LEN=0040 INSTALLED 2002 LIGONIER ST (BORO)
		0650/0975		
		0650/0828		018 "DIA CIRC CONCR LEN=0035 INSTALLED 2002
		0650/0620		JEFFERSON ST (BORO)
		0650/0617		012 "DIA CIRC CONCR LEN=0020 INSTALLED 2002
		0650/0408		018 "DIA CIRC CONCR LEN=0035 INSTALLED 2002
		0650/0105		018 "DIA CIRC CONCR LEN=0035 INSTALLED 2002
		0650/0055		FROM SR 0981/0651 SH (CONN)

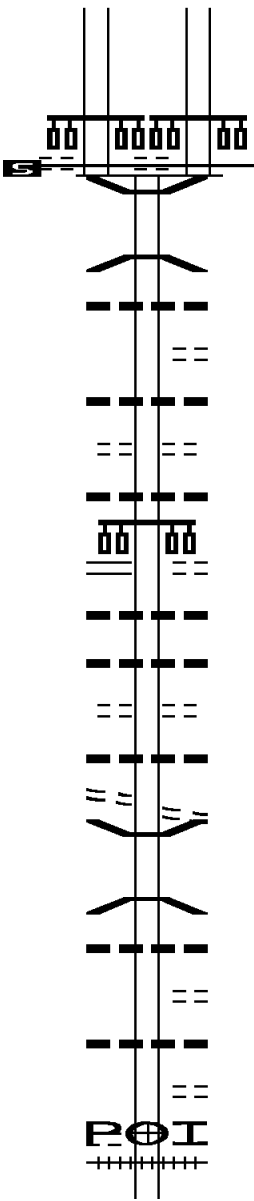
DIR: B TOTAL LEN: 49.492 MI. DIST: 12-5 SR: 981
 LEFT MUN: LATROBE B RIGHT MUN: LATROBE B

1 0 00480 0 00 0031+63 156570 FT
 NC DEPOT ST
 NORTH AV
 (BORO)

156582 FT 1 0 00480 3 00 0000+00
 NC MAIN ST
 NORTH AV
 (BORO)

MFC BEGIN = C
 LENGTH(AH 2992 BK 3189) 0651/0000

0650/0000 MFC BEGIN = C
 0640/3165 LENGTH(AH 2734 BK 3189)



UNITY ST
 (SR1026 SEG 0130/3161) 0640/2300

0640/2956 BMSBG 64/0981/0640/2956
 0640/2890 012 "DIA CIRC CONCR
 LEN=0030 INSTALLED 2002
 CITY AL
 (CITY)
 0640/2800 018 "DIA CIRC CONCR
 LEN=0045 INSTALLED 2002
 CHAMBERS ST
 (BORO)
 0640/2675 018 "DIA CIRC CONCR
 LEN=0045 INSTALLED 2002
 UNITY ST
 (BORO)
 0640/2300 015 "DIA CIRC CONCR
 LEN=0050 INSTALLED 2002
 0640/2239 018 "DIA CIRC CONCR
 LEN=0045 INSTALLED 2002
 LINDEN ST
 (BORO)
 0640/1751 018 "DIA CIRC CONCR
 LEN=0045 INSTALLED 2002
 0640/1745 018 "DIA CIRC CONCR
 LEN=0045 INSTALLED 2002
 BORO AL
 (BORO)
 0640/1419 0640/1405
 0640/1231 BMSSEN 64/0981/0640/1211
 1 0 00480 0 00 0012+09
 UNITY RUN
 0640/1211 BMSBG 64/0981/0640/1211
 012 "DIA CIRC CONCR
 LEN=0030 INSTALLED 2002
 BORO AL
 (BORO)
 0640/1020 015 "DIA CIRC CONCR
 LEN=0035 INSTALLED 2002
 MARY ST
 (BORO)
 0640/0884 (APRA) ST CLAIR SUPPLY
 0640/0730 (AAR 960364Y)#TRKS 01
 015 "DIA CIRC CONCR

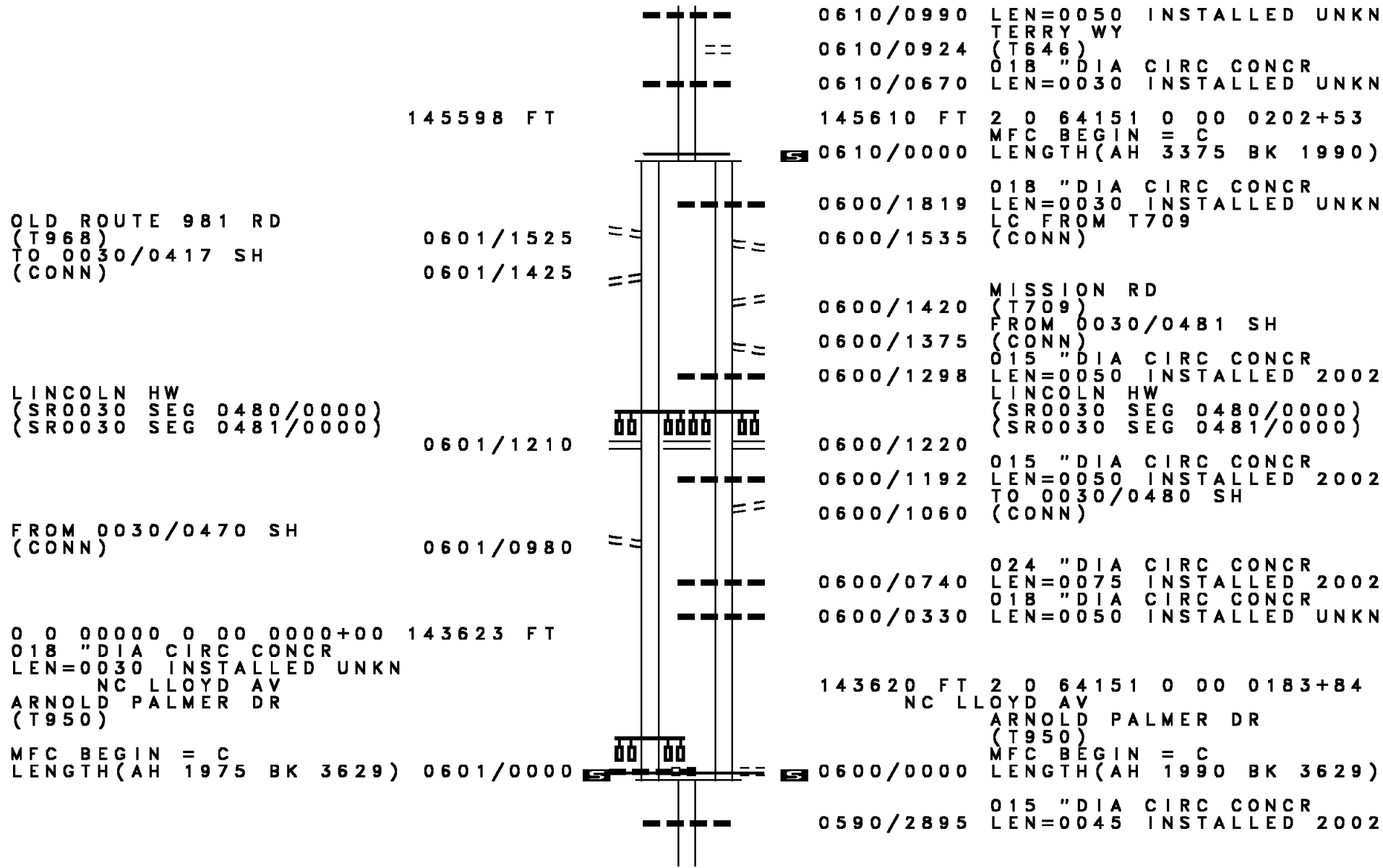
BORO AL
 (BORO) 0640/1405

ST CLAIR SUPPLY CO
 (PRDR) 0640/0670

DIR: B TOTAL LEN: 49.492 MI. DIST: 12-5 SR: 981
 LEFT MUN: LATROBE B RIGHT MUN: LATROBE B

Stationing	Length	Notes
153381 FT	0640/0135	LEN=0035 INSTALLED 2002
	0640/0030	BORO AL (BORO)
	153393 FT	1 0 00480 0 00 0000+00
	0640/0000	LATROBE UNITY T
	0630/1729	LENGTH(AH 3189 BK 1889) 018 "DIA CIRC CONCR
	0630/1725	LEN=0045 INSTALLED 2002 LLOYD AV EX (TB27)
BORO AL (BORO) 0630/1365	0630/0739	BMS EN 64/0981/0630/0690 0 0 00000 0 00 0000+00
	0630/0690	MONASTERY RN BMSBG 64/0981/0630/0690
2 0 64151 0 00 0260+18 151492 FT	0630/0026	018 "DIA CIRC CONCR
DEVEREUX DR (T400) 0630/0000	151504 FT	LEN=0090 INSTALLED 2002
	0630/0000	LENGTH(AH 1889 BK 2519) IND ST
	0620/2375	(TB96)
	0620/1228	018 "DIA CIRC CONCR LEN=0060 INSTALLED 2002
	0620/0991	018 "DIA CIRC CONCR LEN=0060 INSTALLED 2002
	0620/0542	036 "DIA CIRC CONCR LEN=0050 INSTALLED 2002
148973 FT	148985 FT	2 0 64151 0 00 0236+09
	0620/0000	MONASTERY DR (CNTY) LENGTH(AH 2519 BK 3375)
	0610/1864	COLLEGE DR (TB04)
	0610/1524	LIBERTY LN (TWP)
CAMBELL RD (TB27) 0610/1099		036 "DIA CIRC CONCR

DIR: B TOTAL LEN: 49.492 MI. DIST: 12-5 SR: 981
 LEFT MUN: UNITY T RIGHT MUN: UNITY T



145598 FT

0610/0990 LEN=0050 INSTALLED UNKN
 TERRY WY

0610/0924 (T646)

0610/0670 018 "DIA CIRC CONCR
 LEN=0030 INSTALLED UNKN

145610 FT 2 0 64151 0 00 0202+53

MFC BEGIN = C
 0610/0000 LENGTH(AH 3375 BK 1990)

0600/1819 018 "DIA CIRC CONCR
 LEN=0030 INSTALLED UNKN

LC FROM T709
 0600/1535 (CONN)

OLD ROUTE 981 RD
 (T968)
 TO 0030/0417 SH
 (CONN)

0601/1525

0601/1425

MISSION RD
 (T709)

FROM 0030/0481 SH
 (CONN)

0600/1420 015 "DIA CIRC CONCR
 LEN=0050 INSTALLED 2002

LINCOLN HW
 (SR0030 SEG 0480/0000)
 (SR0030 SEG 0481/0000)

LINCOLN HW
 (SR0030 SEG 0480/0000)
 (SR0030 SEG 0481/0000)

0601/1210

0600/1220 015 "DIA CIRC CONCR
 LEN=0050 INSTALLED 2002

TO 0030/0480 SH
 (CONN)

0600/1192 015 "DIA CIRC CONCR
 LEN=0050 INSTALLED 2002

FROM 0030/0470 SH
 (CONN)

0601/0980

0600/0740 024 "DIA CIRC CONCR
 LEN=0075 INSTALLED 2002

018 "DIA CIRC CONCR
 0600/0330 LEN=0050 INSTALLED UNKN

0 0 00000 0 00 0000+00 143623 FT

018 "DIA CIRC CONCR
 LEN=0030 INSTALLED UNKN

NC LLOYD AV
 ARNOLD PALMER DR
 (T950)

143620 FT 2 0 64151 0 00 0183+84

NC LLOYD AV
 ARNOLD PALMER DR
 (T950)

MFC BEGIN = C
 LENGTH(AH 1975 BK 3629) 0601/0000

MFC BEGIN = C
 0600/0000 LENGTH(AH 1990 BK 3629)

0590/2895 015 "DIA CIRC CONCR
 LEN=0045 INSTALLED 2002

EXTRACT DATE: 12/18/2023
PRINT DATE: 12/21/2023

ROADWAY MANAGEMENT SYSTEM
SLD COUNTY/SR - ANNUAL PRINT

PAGE NUMBER: 467
COUNTY: WESTMORELAND

DIR: B TOTAL LEN: 49.492 MI.
LEFT MUN: UNITY T

DIST: 12-5 SR: 981
RIGHT MUN: UNITY T

Stationing	Description	Stationing	Description
		0590/1941	018 "DIA CIRC CONCR LEN=0045 INSTALLED 2002
		0590/1219	018 "DIA CIRC CONCR LEN=0035 INSTALLED 2002
		0590/0242	018 "DIA CIRC CONCR LEN=0040 INSTALLED 2002
139994 FT		0590/0086	018 "DIA CIRC CONCR LEN=0040 INSTALLED 2002
		139991 FT	2 0 64151 0 00 0146+47 NC TECHNOLOGY WY
		0590/0000	LENGTH(AH 3629 BK 1051)
138943 FT		138940 FT	0 0 00000 0 00 0000+00 MFC BEGIN = C
		0586/0000	LENGTH(AH 1051 BK 0405)
FOR SR 0981N TO 0981S (CONN) SR 981 - SR 2027 (TWP)	0585/0245	0584/0230	FOR SR 0981N TO 0981S (CONN) SR 981 - SR 2027 (TWP)
LATROBE AIRPORT PARKING (PRDR) SR 981 - SR 2027 (TWP)	0585/0205	0584/0195	SR 981 - SR 2027 (TWP)
SR 981 - SR 2027 (TWP)			SR 2027 SH (SR2027 SEG 0057/0075) (SR2027 SEG 0056/0075)
LATROBE AIRPORT PARKING (PRDR) SR 981 - SR 2027 (TWP)	0585/0155	0584/0135	SR 2027 SH (SR2027 SEG 0056/0075) (SR2027 SEG 0057/0075)
FOR SR 0981S TO 0981N (CONN)	0585/0115	0584/0115	SR 981 - SR 2027 (TWP)
0 0 00000 0 00 0000+00	138535 FT	138535 FT	SR 981 - SR 2027 (TWP)
MFC BEGIN = C			FOR SR 0981S TO 0981N (CONN)
LENGTH(AH 0408 BK 1655)	0585/0000	0584/0000	0 0 00000 0 00 0000+00 MFC BEGIN = C
		0580/1608	LENGTH(AH 0405 BK 1655) 015 "DIA CIRC CONCR LEN=0045 INSTALLED 2002
WESTMORELAND CO AIRPORT (CNTY)	0580/1460		
		0580/0843	015 "DIA CIRC CONCR LEN=0045 INSTALLED 2002
136880 FT		136880 FT	1 0 00976 0 00 0170+83

DIR: B TOTAL LEN: 49.492 MI. DIST: 12-5 SR: 981
 LEFT MUN: UNITY T RIGHT MUN: UNITY T

KILO LN
 (GOVT)

0570/2380 ==

5 0580/0000 LENGTH(AH 1655 BK 2523)

134357 FT

---|---

0570/0373 018 "DIA CIRC CONCR
 134357 FT LEN=0045 INSTALLED 2002
 1 0 00976 0 00 0145+60
 HENRYS RD
 (T888)

==

5 0570/0000 LENGTH(AH 2523 BK 2195)
 0560/1611 030 "DIA CIRC CONCR
 LEN=0045 INSTALLED 2002

---|---

(APRA) PREMIUM PLASTIC
 BAY HILL DR
 (PRDR)

POE

1 0 00976 0 00 0123+58 132162 FT
 AIRPORT RD
 (T881)

0560/0000 ==

0560/0350
 132162 FT

5 0560/0000 LENGTH(AH 2195 BK 1870)

130292 FT

---|---

130292 FT 1 0 00976 0 00 0104+88
 024 "DIA CIRC CONCR
 LEN=0045 INSTALLED 2002
 5 0550/0000 LENGTH(AH 1870 BK 3065)

---|---

0540/2155 018 "DIA CIRC CONCR
 LEN=0035 INSTALLED 2002

---|---

0540/1215 015 "DIA CIRC CONCR
 LEN=0040 INSTALLED 2002
 0540/0910 018 "DIA CIRC CONCR
 LEN=0050 INSTALLED 2002

---|---

1 0 00976 0 00 0074+23 127227 FT
 SCHUMUCHERS RD
 (T874)

0540/0000 ==

0540/0305 018 "DIA CIRC CONCR
 127227 FT LEN=0045 INSTALLED 2002

5 0540/0000 LENGTH(AH 3065 BK 1264)


DIR: B TOTAL LEN: 49.492 MI. DIST: 12-5 SR: 981
 LEFT MUN: UNITY T RIGHT MUN: UNITY T

Stationing	Distance	Notes
	0530/1085	060"H 72"W ELLIP CONC LEN=0045 INSTALLED 2002
125963 FT	125963 FT	1 0 00976 0 00 0061+58 KEMERER RD (T577)
	0530/0000	LENGTH(AH 1264 BK 2545) 018 "DIA CIRC CONCR
WEATHERTON RD (T840)	0520/2378	LEN=0045 INSTALLED 2002
	0520/2018	015 "DIA CIRC CONCR LEN=0200 INSTALLED 2002
	0520/1141	018 "DIA CIRC CONCR LEN=0045 INSTALLED 2002
TRIANGLE RD (T582)	0520/1120	
	0520/0703	015 "DIA CIRC CONCR LEN=0040 INSTALLED 2002 B SEWICKLEY STRUCTURE LENGTH 11 FT
	0520/0389	BMSID 64/0981/0520/0389 036"H 72"W ELLIP CONC
1 0 00976 0 00 0034+00 TRIANGLE RD (T582)	0520/0380 123418 FT	LEN=0035 INSTALLED 2002
	0520/0000	LENGTH(AH 2545 BK 3598) 024 "DIA CIRC METAL
	0510/3154	LEN=0045 INSTALLED 2002
	0510/2505	015 "DIA CIRC CONCR LEN=0035 INSTALLED 2002
	0510/1380	018"H 36"W CONC STRUCT LEN=0030 INSTALLED 2002 PHILLIPS RD
JAY ST (T616)	0510/1230	(T583)
	0510/0960	REAGAN ST (T610)
	0510/0680	SACHS ST (T611)
	0510/0390	MORNINGSIDE DR (T584)
	0510/0260	FOR SR 0130 AND 0981 (CONN)

DIR: B TOTAL LEN: 49.492 MI. DIST: 12-5 SR: 981
 LEFT MUN: UNITY T RIGHT MUN: UNITY T

Stationing (Left)	Stationing (Right)	Description
119820 FT	119820 FT	1 0 00976 0 00 0000+00 LYCIPPUS RD (SR0130 SEG 0482/0000)
		NC PLEASANT UNITY RD INTER-BK MAIN ST (SR0130 SEG 0482/0000)
MARGUERITE RD (SR2019 SEG 0010/0000) MAIN ST (SR0130 SEG 0472/0000)	119820 FT 0510/0000 119820 FT 7502/0000 INTER-AHD MAIN ST (SR0130 SEG 0472/0000)	LTH AH 003598 BK 002561 LTH AH 002561 BK 002371 MAIN ST (SR0130 SEG 0472/0000)
0500/2371	0500/2371	POSEY PATCH LN (PRDR)
	0500/2170	018 " DIA CIRC CONCR LEN=0030 INSTALLED UNKN
	0500/2062	COSTELLO RD (T832)
	0500/1660	COSTELLO RD (T832)
	0500/1235	
117449 FT	117449 FT	2 0 64129 0 00 0020+66 024 " DIA CIR PLASTIC LEN=0035 INSTALLED 2002
	0500/0000	LENGTH(AH 2371 BK 2066) 018 " DIA CIR PLASTIC
	0490/1859	LEN=0035 INSTALLED 2002
	0490/1427	036 " DIA CIRC METAL LEN=0045 INSTALLED 2002
	0490/0452	018 " DIA CIR PLASTIC LEN=0045 INSTALLED 2002
TRAUGER RD (T571)	0490/0410	018 " DIA CIRC METAL LEN=0030 INSTALLED 2002
115383 FT	115383 FT	2 0 64129 0 00 0000+00 BINGHAM RD (T581) UNITY MOUNT PLEASANT T
	0490/0000	LENGTH(AH 2066 BK 3039) 018 " DIA CIRC OTHER
	0480/2685	LEN=0035 INSTALLED 2002
	0480/2378	060 "H 00 "W MULT METAL LEN=0035 INSTALLED 2002
		015 " DIA CIRC CONCR

DIR: B TOTAL LEN: 49.492 MI. DIST: 12-5 SR: 981
LEFT MUN: MOUNT PLEASANT T RIGHT MUN: MOUNT PLEASANT T



DIR: B TOTAL LEN: 49.492 MI. DIST: 12-5 SR: 981
 LEFT MUN: MOUNT PLEASANT T RIGHT MUN: MOUNT PLEASANT T

MAGNOLIA DR
 (T901)

0450/0190
 105376 FT

103781 FT

101367 FT

0450/0850	024 " DIA CIRC OTHER
0450/0755	LEN=0035 INSTALLED 2002 STANS CHURCH RD (CNTY)
105376 FT	2 0 64200 0 01 0066+50 THOMAS ST (TB25)
0450/0000	LENGTH(AH 1888 BK 1595) 018 " DIA CIRC CONCR
0440/1396	LEN=0045 INSTALLED 2002
0440/1089	BMSBN 64/0981/0440/1036 2 0 64200 0 01 0060+71 WELTY RUN
0440/1036	BMSBG 64/0981/0440/1036 NICK ST
0440/0850	(T490)
0440/0770	024 " DIA CIRC CONCR LEN=0100 INSTALLED 2002
0440/0296	024 " DIA CIRC CONCR LEN=0045 INSTALLED 2002 PINE ST
0440/0100	(T584)
103781 FT	2 0 64200 0 01 0050+31 VILLAGE: CALUMET
0440/0000	036 " DIA CIRC METAL LEN=0055 INSTALLED 2002 LENGTH(AH 1595 BK 2414) 018 " DIA CIR PLASTIC
0430/2210	LEN=0030 INSTALLED 2002 CRAYFISH LN
0430/1975	(PRDR)
0430/1937	018 " DIA CIRC METAL LEN=0040 INSTALLED 2002
0430/1652	048 " DIA CIR PLASTIC LEN=0045 INSTALLED 2002
0430/0620	WINDY HILL DR (TWP)
0430/0493	018 " DIA CIR PLASTIC LEN=0060 INSTALLED 2002 DAY LILY DR
0430/0395	(PRDR)
0430/0189	015 " DIA CIRC CONCR LEN=0045 INSTALLED 2002
101367 FT	2 0 64200 0 00 0026+17 NC POPLAR ST
0430/0000	LENGTH(AH 2414 BK 2617)

DIR: B TOTAL LEN: 49.492 MI. DIST: 12-5 SR: 981
 LEFT MUN: MOUNT PLEASANT T RIGHT MUN: MOUNT PLEASANT T

Street Name	Segment	Length (FT)	Material	Installation Date
HURST LN (PRDR)	0420/2226		015 " DIA CIRC METAL	INSTALLED 2002
	0420/1590		HOLLY PL (SR2023 SEG 0010/0000)	
NORVELT RD (SR2021 SEG 0040/3131)	0420/1291		018 " DIA CIRC METAL	INSTALLED 2002
	0420/0465	098750 FT	KECKSBURG RD (SR2021 SEG 0040/3131)	
CALUMET RD (SR2051 SEG 0010/0000)	0420/0000		015 " DIA CIRC OTHER	INSTALLED 2002
	0410/1929		BMS EN 64/0981/0410/1915	
HARMONY HILL LN (PRDR)	0410/1915		BMS BG 64/0981/0410/1915	
	0410/1358		018 " DIA CIRC METAL	INSTALLED 2002
095875 FT	0410/1330		WALTONS LN (PRDR)	
	0410/1042		015 " DIA CIRC OTHER	INSTALLED 2002
093725 FT	0410/0000		020 " DIA CIRC CONC	INSTALLED 2002
	0400/1803		024 " DIA CIRC METAL	INSTALLED 2002
0390/2088	0400/1303		018 " DIA CIRC METAL	INSTALLED 2002
	0390/1179		024 " DIA CIRC CONC	INSTALLED 2002

EXTRACT DATE: 12/18/2023
PRINT DATE: 12/21/2023

ROADWAY MANAGEMENT SYSTEM
SLD COUNTY/SR - ANNUAL PRINT

PAGE NUMBER: 460
COUNTY: WESTMORELAND

DIR: B TOTAL LEN: 49.492 MI.
LEFT MUN: MOUNT PLEASANT T

DIST: 12-5 SR: 981
RIGHT MUN: MOUNT PLEASANT T

ROADWAY	STATION	DESCRIPTION	ITEM	ITEM DESCRIPTION
			0390/0391	LEN=0100 INSTALLED 2002
			0390/0370	BOYER RUN
			091193 FT	STRUCTURE LENGTH 11 FT
			091193 FT	BMSID 64/0981/0390/0370
				2 0 64134 0 00 0119+69
				NEIDERHISER RD
				(T778)
			0390/0000	LENGTH(AH 2532 BK 3474)
BOYER RD (T778)	0380/3410			
			0380/3336	PENN CENTRAL CORPORATIO
			0380/3239	OVERPASS IS RR X-ING
				BMSEN 64/0981/0380/3225
				0 0 00000 0 00 0000+00
				BOYER RUN
			0380/3225	BMSBG 64/0981/0380/3225
			0380/2081	015 "DIA CIRC METAL
				LEN=0035 INSTALLED 2002
			0380/1861	015 "DIA CIRC METAL
				LEN=0040 INSTALLED 2002
CARPENTERTOWN RD (PRDR)	0380/1600			
			0380/0697	048"H 36"W CONC STRUCT
				LEN=0040 INSTALLED 2002
			0380/0626	018 "DIA CIRC METAL
				LEN=0040 INSTALLED 2002
			0380/0460	018 "DIA CIRC METAL
				LEN=0045 INSTALLED 2002
			0380/0139	018 "DIA CIRC METAL
			087719 FT	LEN=0045 INSTALLED 2002
			087719 FT	2 0 64134 0 00 0085+18
				018 "DIA CAST IRON
				LEN=0045 INSTALLED 2002
			0380/0000	LENGTH(AH 3474 BK 2104)
				I-76
			0370/1596	OP ID 64/7076/9900/8077
				FIEDORS GROVE RD
			0370/1470	(T770)
			085615 FT	2 0 64134 0 00 0063+96
			0370/0000	LENGTH(AH 2104 BK 1583)
				024 "DIA CIRC METAL
			0360/1115	LEN=0060 INSTALLED 2002
				HECLA RD

DIR: B TOTAL LEN: 49.492 MI. DIST: 12-5 SR: 981
 LEFT MUN: MOUNT PLEASANT T RIGHT MUN: MOUNT PLEASANT T

Stationing	Structure / Notes	Material / Dimensions	Installation
084032 FT	0360/0820	(SR2007 SEG 0030/1125) 018" DIA CIRC METAL	INSTALLED 2002
	0360/0683	LEN=0050	INSTALLED 2002
084032 FT	084032 FT	2 0 64134 0 00 0048+94	
	0360/0000	LENGTH(AH 1583 BK 2233)	
	0350/1534	036"H 36"W CONC STRUCT	LEN=0035 INSTALLED 2002
FOX RUN RD (TWP)	0350/0765		
SHANNON DR (TWP)	0350/0135	CHERRY BLOSSOM DR (TWP)	
081799 FT	081799 FT	2 0 64134 0 00 0026+61	
	0350/0000	024"H 24"W CON BOX CUL	LEN=0035 INSTALLED 2002
		LENGTH(AH 2233 BK 2661)	
	0340/1180	FIRST ST (TWP)	
	0340/1018	018" DIA CIRC METAL	LEN=0030 INSTALLED 2002
	0340/0184	018" DIA CIRC METAL	LEN=0045 INSTALLED 2002
	0340/0081	OTHER OVERPASS IS RR X-ING	
2 0 64134 0 00 0000+00	079138 FT	NC MT PLEASANT CALUMET RD	
ARMBURST RD (SR0819 SEG 0160/0000)	0340/0000	DIAMOND ST (SR0819 SEG 0160/0000)	
	0340/0000	LENGTH(AH 2661 BK 2020)	
	0330/1981	060"H 01"W CONC STRUCT	LEN=0400 INSTALLED 2002
DOGWOOD LN (PRDR)	0330/0880		
PIN OAK DR (TWP)	0330/0515	024" DIA CIRC METAL	LEN=0040 INSTALLED 2002
BRADDOCK AV (T401)	0330/0055	018" DIA CIRC METAL	LEN=0040 INSTALLED 2002
077118 FT	077118 FT	2 0 64199 0 00 0041+57	

EXTRACT DATE: 12/18/2023
PRINT DATE: 12/21/2023

ROADWAY MANAGEMENT SYSTEM
SLD COUNTY/SR - ANNUAL PRINT

PAGE NUMBER: 458
COUNTY: WESTMORELAND

DIR: B TOTAL LEN: 49.492 MI.
LEFT MUN: MOUNT PLEASANT T

DIST: 12-5 SR: 981
RIGHT MUN: MOUNT PLEASANT T

Location	Stationing	Notes	Material	Length	Year
			015" DIA CIRC METAL	LEN=0066	INSTALLED 2002
			SHADY ST		
			(TWP)		
	0330/0000	LENGTH(AH 2020 BK 2375)			
		MOUNT PLEASANT			
	0320/2095	MOUNT PLEASANT B			
			018" DIA CIRC METAL	LEN=0035	INSTALLED 2002
	0320/1843		018" DIA CIRC METAL	LEN=0035	INSTALLED 2002
			GEARY ST		
	0320/1541		(BORO)		
	0320/1510		024" DIA CIRC CONCR	LEN=0035	INSTALLED 2002
			GEARY ST		
	0320/1018		(BORO)		
	0320/1000		024" DIA CIRC METAL	LEN=0035	INSTALLED 2002
			018" DIA CIRC CONCR	LEN=0035	INSTALLED 2002
	0320/0990		018" DIA CIRC CONCR	LEN=0035	INSTALLED 2002
			0320/0824		
PLEASANT MANOR DR (BORO)	0320/0600				
			018" DIA CIRC CONCR	LEN=0035	INSTALLED 2002
	0320/0560		018" DIA CIRC METAL	LEN=0035	INSTALLED 2002
			20 64199 0 00 0017+82		
	074743 FT		VILLAGE: MT PLEASANT		
			PARK AV		
			(BORO)		
PARK AV (BORO)	0310/1725		LENGTH(AH 2375 BK 1779)		
			024" DIA CIRC METAL	LEN=0035	INSTALLED 2002
	0310/1600		012" DIA CAST IRON	LEN=0030	INSTALLED 2002
			024" DIA CIRC METAL	LEN=0030	INSTALLED 2002
	0310/1419		ORCHARD AV		
			(BORO)		
	0310/1407		024" DIA CIRC METAL	LEN=0030	INSTALLED 2002
			024" DIA CIRC METAL	LEN=0030	INSTALLED 2002
	0310/1305		018" DIA CIRC CONCR	LEN=0030	INSTALLED 2002
			018" DIA CIRC CONCR	LEN=0030	INSTALLED 2002
	0310/1262		BROAD ST		
			(BORO)		
BROAD ST (BORO)	0310/1053		VINE ST		
			(BORO)		
VINE ST (BORO)	0310/1000				
			0310/0680		

DIR: B TOTAL LEN: 49.492 MI. DIST: 12-5 SR: 981
 LEFT MUN: MOUNT PLEASANT B RIGHT MUN: MOUNT PLEASANT B

SHIPE AL (BORO)	0310/0525	==	0310/0525	SHIPE AL (BORO)
SMITHFIELD ST (BORO)	0310/0355	==	0310/0355	SMITHFIELD ST (BORO)
COPPULA DR (BORO)	0310/0175	==	0310/0175	NORTH WY (BORO)
	072964 FT		072964 FT	2 0 64 199 0 00 0000+00 VILLAGE: MT PLEASANT
				MAIN ST (SR0031 SEG 0260/0000)
				NC CHURCH ST
				CHURCH ST (TBC)
				INTER-BK MAIN ST (SR0031 SEG 0260/0000)
				MFC BEGIN = C
				LTH AH 001779 BK 001939
BRADDOCK ST (BORO)	072964 FT		0310/0000	LTH AH 001939 BK 001501
MAIN ST (SR0031 SEG 0250/0000)	0300/1501		072964 FT	MAIN ST (SR0031 SEG 0250/0000)
			7302/0000	
			INTER-AHD	
			0300/1501	
			0300/1335	BORO AL (BORO)
BORO AL (BORO)	0300/1325	==		
WASHINGTON ST (BORO)	0300/1155	==	0300/1155	WASHINGTON ST (BORO)
BORO AL (BORO)	0300/0975	==	0300/0975	KRAISINGER WY (BORO)
BORO AL (BORO)	0300/0765	==	0300/0765	BORO AL (BORO)
			0300/0565	BORO AL (BORO)
BERANEK WY (BORO)	0300/0425	==	0300/0565	
			0300/0283	MOUNT PLEASANT EAST HUNTINGDON T
			0300/0125	018 " DIA CIRC CONCR
2 0 64 128 0 01 0105+75	071463 FT		071463 FT	LEN=0030 INSTALLED UNKN
BORO AL (BORO)	0300/0000	==	0300/0000	LENGTH(AH 1501 BK 3090)
			0290/2380	RESERVOIR ST (T397)
			0290/2036	018 " DIA CIRC CONCR
				LEN=0030 INSTALLED 2002
				018 " DIA CIRC CONCR

EXTRACT DATE: 12/18/2023
PRINT DATE: 12/21/2023

ROADWAY MANAGEMENT SYSTEM
SLD COUNTY/SR - ANNUAL PRINT

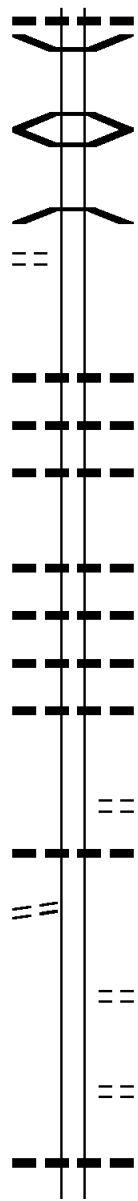
PAGE NUMBER: 456
COUNTY: WESTMORELAND

DIR: B TOTAL LEN: 49.492 MI.
LEFT MUN: EAST HUNTINGDON T

DIST: 12-5 SR: 981
RIGHT MUN: EAST HUNTINGDON T

VALLEY KITCHEN RD
(T515)

0290/0505
068373 FT



0290/1961 LEN=0001 INSTALLED 2002
0290/1473 BMSSEN 64/0981/0290/1316
2 0 64 128 0 00 0087+76
SR 0119
0290/1316 BMSBG 64/0981/0290/1316
0290/0863 BMSSEN 64/0981/0290/0808
2 0 64 128 0 00 0082+76
SHERRICK RUN
0290/0808 BMSBG 64/0981/0290/0808
068373 FT 2 0 64 128 0 00 0074+85
018 " DIA CIRC CONCR
LEN=0035 INSTALLED 2002
NC MO OREWOOD ST
5 0290/0000 LENGTH(AH 3090 BK 2946)
018 " DIA CIR PLASTIC
0280/2773 LEN=0040 INSTALLED 2002
048 " DIA CIRC METAL
0280/2608 LEN=0040 INSTALLED 2002
0280/1574 015 " DIA CIRC METAL
LEN=0040 INSTALLED 2002
0280/1163 015 " DIA CIRC METAL
LEN=0035 INSTALLED 2002
018 " DIA CIRC METAL
0280/0569 LEN=0040 INSTALLED 2002
015 " DIA CIRC METAL
0280/0171 LEN=0035 INSTALLED 2002
065427 FT 2 0 64 128 0 00 0045+39
FENTON RD
(T742)
5 0280/0000 LENGTH(AH 2946 BK 1916)
015 " DIA CIRC METAL
0270/1596 LEN=0075 INSTALLED 2002
0270/0305 KRING LN
(PRDR)
063511 FT 2 0 64 128 0 00 0027+10
EAST HUNTINGDON RD
(PRDR)
5 0270/0000 LENGTH(AH 1916 BK 2710)
0260/2078 018 " DIA CIRC METAL
LEN=0045 INSTALLED 2002
018 " DIA CIRC METAL

ROY SMITH RD
(T389)

0270/1270

063511 FT

EXTRACT DATE: 12/18/2023
PRINT DATE: 12/21/2023

ROADWAY MANAGEMENT SYSTEM
SLD COUNTY/SR - ANNUAL PRINT

PAGE NUMBER: 455
COUNTY: WESTMORELAND

DIR: B TOTAL LEN: 49.492 MI.
LEFT MUN: EAST HUNTINGDON T

DIST: 12-5 SR: 981
RIGHT MUN: EAST HUNTINGDON T

ALVERTON RD
(T740)

0260/0685

2 0 64128 0 00 0000+00 060801 FT
RUFFSDALE RD
(SR3089 SEG 0050/0000) 0260/0000

SIKORA LN
(PRDR)

0240/0875

SPORTSMAN RD
(T777)

0240/0180

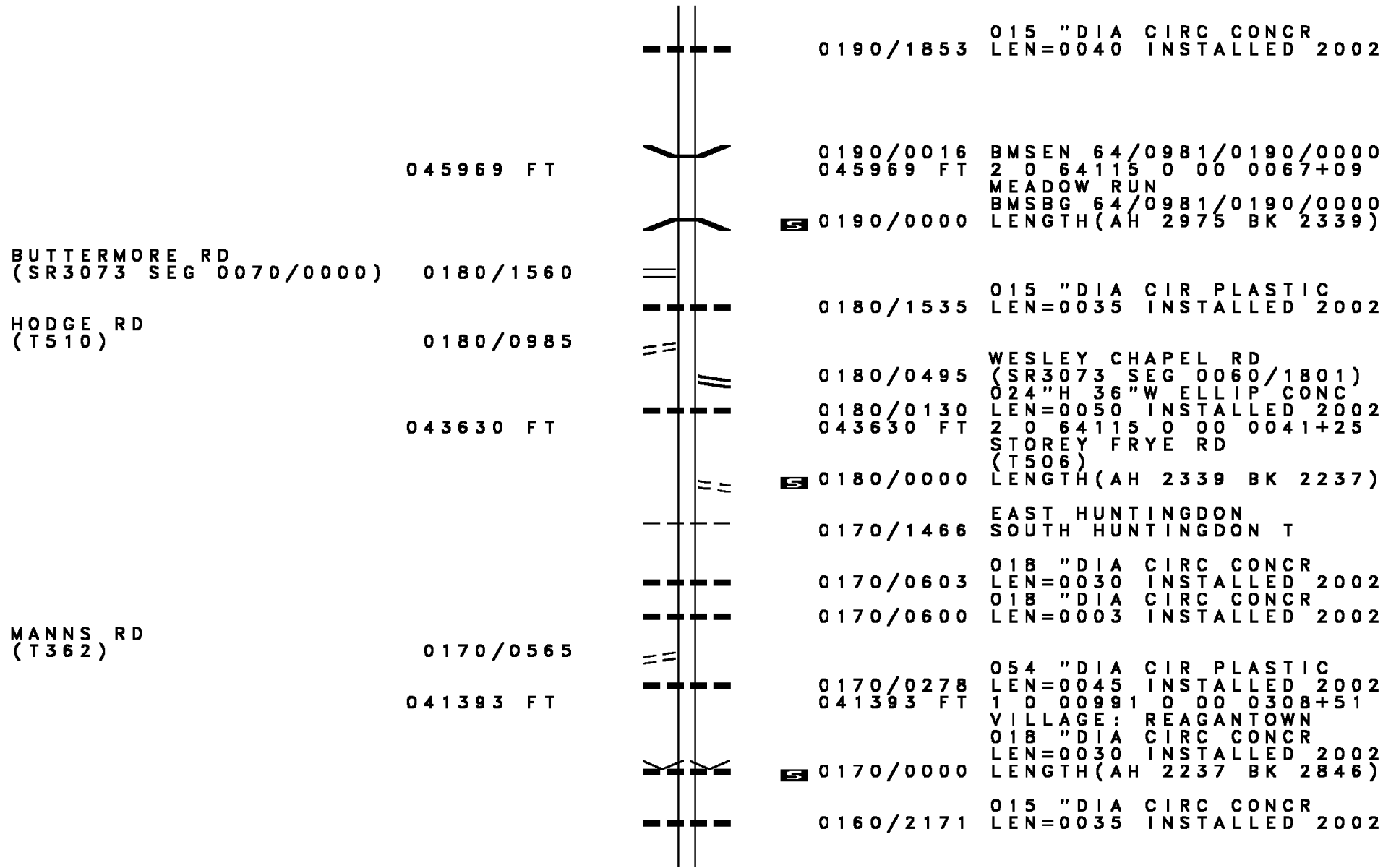
057216 FT

0260/1676	LEN=0045	INSTALLED 2002
0260/1411	018 "DIA CIRC METAL	LEN=0035 INSTALLED 2002
0260/1250	K AND E LN	(PRDR)
0260/1182	018 "DIA CIRC METAL	LEN=0035 INSTALLED 2002
0260/0878	018 "DIA CIRC METAL	LEN=0045 INSTALLED 2002
0260/0779	(AAR 505409C) #TRKS 01	STONE RD
0260/0685	(T741)	TOWNSHIP AL
0260/0330	(TWP)	048"H 60"W CONC STRUCT
0260/0256	LEN=0040	INSTALLED 2002
0260/0055	(T740)	SUB STATION RD
060801 FT	NC ALVERTON MT PLEASANT RD	LENGTH(AH 2710 BK 1500)
0250/0325	024 "DIA CIRC CONCR	LEN=0030 INSTALLED 2002
059301 FT	1 0 00117 0 01 0163+32	WATER ST
0250/0000	(SR3089 SEG 0040/3775)	LENGTH(AH 1500 BK 2085)
0240/1992	015 "DIA CIRC METAL	LEN=0055 INSTALLED 2002
0240/0918	015 "DIA CIR PLASTIC	LEN=0045 INSTALLED 2002
0240/0875	SPORTSMAN RD	(T777)
0240/0180	015 "DIA CIR PLASTIC	LEN=0040 INSTALLED UNKN
057216 FT	2 0 64003 0 00 0073+60	VILLAGE: ALVERTON
0240/0016	STAUFFER RUN	STRUCTURE LENGTH 11 FT
0240/0000	BMSID 64/0981/0240/0000	LENGTH(AH 2085 BK 3136)

DIR: B TOTAL LEN: 49.492 MI. DIST: 12-5 SR: 981
 LEFT MUN: EAST HUNTINGDON T RIGHT MUN: EAST HUNTINGDON T

Stationing	Length	Material	Installation
0230/2708	0040	015" DIA CIR PLASTIC	2002
0230/2440	0030	015" DIA CIR PLASTIC	2006
0230/0921	0040	018" DIA CIR PLASTIC	2002
054080 FT		HIXON KINTIGH RD	
0230/0000		(T670) LENGTH(AH 3136 BK 1994)	
0220/1950	0035	018" DIA CIRC METAL	2002
0220/0028	0028	018" DIA CIRC METAL	UNKN
052086 FT		JOE MOORE RD	
0220/0000		LENGTH(AH 1994 BK 2239)	
0210/0821	0035	024" DIA CIRC METAL	2002
0210/0366	0030	018" DIA CIR PLASTIC	2005
049847 FT		2 0 64003 0 00 0000+00	
0210/0000		HOMESTEAD AV (SR3083 SEG 0050/2468)	
		NC SM ITHTON ALVERTON RD	
0200/0244	0035	015" DIA CIRC CONCR	2002
048944 FT		RANKIN RD	
0200/0000		LENGTH(AH 0903 BK 2975)	
0190/2952	0030	015" DIA CIRC CONCR	2002

DIR: B TOTAL LEN: 49.492 MI. DIST: 12-5 SR: 981
 LEFT MUN: EAST HUNTINGDON T RIGHT MUN: EAST HUNTINGDON T



Stationing	Length	Description	Material	Year
038547 FT	0160/0960	018 " DIA CIRC CONCR	LEN=0040	INSTALLED 2002
	038547 FT	1 0 00991 0 00 0280+05		TRAYOR RD
		(T308)		
	0160/0000	LENGTH(AH 2846 BK 1606)		
	0150/1516	036 " DIA CIRC CONCR	LEN=0040	INSTALLED 2002
	0150/1189	015 " DIA CIRC CONCR	LEN=0040	INSTALLED 2002
	0150/0074	018 " DIA CIRC CONCR	LEN=0040	INSTALLED 2002
036941 FT	036941 FT			
1 0 00991 0 00 0264+06	036941 FT			
ROLLING HILLS RD				
(SR3037 SEG 0050/0000)	0150/0000	LENGTH(AH 1606 BK 2961)		
	0140/2750	BOY SCOUT CAMP RD		
		(T676)		
	0140/2500	STATE HILL RD		
		(T377)		
	0140/1962	015 " DIA CIRC CONCR	LEN=0045	INSTALLED 2002
	0140/1461	018 " DIA CIRC CONCR	LEN=0050	INSTALLED 2002
	0140/1157	015 " DIA CIRC CONCR	LEN=0040	INSTALLED 2002
	0140/0701	015 " DIA CIRC CONCR	LEN=0035	INSTALLED 2002
	0140/0292	015 " DIA CIRC CONCR	LEN=0035	INSTALLED 2002
033980 FT	033980 FT	1 0 00991 0 00 0234+55		
	0140/0000	015 " DIA CIRC CONCR	LEN=0040	INSTALLED UNKN
		LENGTH(AH 2961 BK 2623)		
	0130/2189	018 " DIA CIRC CONCR	LEN=0035	INSTALLED 2002
	0130/1706	015 " DIA CIRC CONCR	LEN=0035	INSTALLED 2002
	0130/1459	015 " DIA CIRC CONCR	LEN=0040	INSTALLED 2002
	0130/1267	015 " DIA CIRC CONCR	LEN=0040	INSTALLED 2002
	0130/0673	018 " DIA CIR PLASTIC	LEN=0035	INSTALLED 2002
		018 " DIA CIRC CONCR		

DIR: B TOTAL LEN: 49.492 MI. DIST: 12-5 SR: 981
 LEFT MUN: SOUTH HUNTINGDON T RIGHT MUN: SOUTH HUNTINGDON T

Stationing	Notes	Stationing	Notes
1 0 00991 0 00 0208+32 031357 FT		0130/0016	LEN=0040 INSTALLED 2002
KELLY RD		031357 FT	
(T379)		0130/0000	5 0130/0000 LENGTH(AH 2623 BK 1988)
			0120/1500 BMSSEN 64/0981/0120/1478
			0 0 00000 0 00 0000+00
			B BARREN RUN
COMMER RD		0120/1478	BMSBG 64/0981/0120/1478
(T385)			
		0120/0757	015 "DIA CIRC CONCR
			LEN=0030 INSTALLED 2002
		0120/0426	018 "DIA CAST IRON
029369 FT		029369 FT	LEN=0035 INSTALLED 2002
			1 0 00991 0 00 0188+44
			018 "DIA CIRC CONCR
		5 0120/0000	LEN=0035 INSTALLED 2002
			LENGTH(AH 1988 BK 2263)
		0110/1786	018 "DIA CIRC CONCR
EICHAR LN			LEN=0035 INSTALLED 2002
(PRDR)		0110/1680	
		0110/1663	030 "DIA CIRC CONCR
			LEN=0030 INSTALLED 2002
PETERSON RD			
(T376)		0110/0750	
LC TO/FROM T376 RD		0110/0580	
(CONN)			
		0110/0519	018 "DIA CIRC CONCR
			LEN=0035 INSTALLED 2002
		0110/0024	BMSSEN 64/0981/0110/0000
027106 FT		027106 FT	1 0 00991 0 00 0165+81
			B BARRON RUN
		5 0110/0000	BMSBG 64/0981/0110/0000
			LENGTH(AH 2263 BK 2723)
FILER WY			
(TWP)		0100/2184	015 "DIA CIRC CONCR
			LEN=0055 INSTALLED 2002
		0100/1458	030 "DIA CIRC CONCR
			LEN=0035 INSTALLED 2002
		0100/1440	STATE HILL RD
		0100/1002	(T377)
			BMSSEN 64/0981/0100/0967
			0 0 00000 0 00 0000+00
			BARREN RUN

DIR: B TOTAL LEN: 49.492 MI. DIST: 12-5 SR: 981
 LEFT MUN: SOUTH HUNTINGDON T RIGHT MUN: SOUTH HUNTINGDON T

MENDON RD
 (SR3035 SEG 0040/0000) 0100/0840

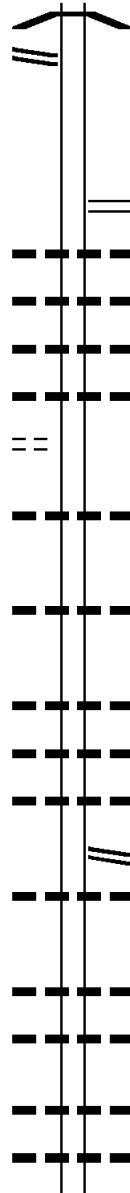
024383 FT

TIETZE RD
 (T388)

0090/1255

021768 FT

018593 FT



0100/0967 BMSBG 64/0981/0100/0967

024383 FT 1 0 00991 0 00 0138+50
 NC SC COTTDALE SMITHTON RD

JACOBS CREEK RD
 (SR3035 SEG 0030/2086)
 5 0100/0000 LENGTH(AH 2723 BK 2615)
 036"H 00"W MULT CONCR
 0090/2515 LEN=0045 INSTALLED 2002
 024 "DIA CIRC CONCR
 0090/2130 LEN=0035 INSTALLED 2002
 015 "DIA CIRC CONCR
 0090/1675 LEN=0035 INSTALLED 2002
 015 "DIA CIRC CONCR
 0090/1473 LEN=0035 INSTALLED 2002

015 "DIA CIRC CONCR
 0090/0469 LEN=0035 INSTALLED 2002
 021768 FT 1 0 00991 0 00 0112+33
 015 "DIA CIRC CONCR
 5 0090/0000 LEN=0035 INSTALLED 2002
 LENGTH(AH 2615 BK 3175)

015 "DIA CIRC CONCR
 0080/1980 LEN=0040 INSTALLED 2002
 018 "DIA CIRC CONCR
 0080/1460 LEN=0030 INSTALLED 2002
 015 "DIA CIRC CONCR
 0080/1091 LEN=0090 INSTALLED 2002

STAHL RD
 (SR3033 SEG 0050/2716)
 024 "DIA CIRC CONCR
 0080/0526 LEN=0035 INSTALLED 2002
 018593 FT 1 0 00991 0 00 0080+94
 024 "DIA CIRC CONCR

5 0080/0000 LEN=0040 INSTALLED 2002
 LENGTH(AH 3175 BK 3800)
 015 "DIA CIRC CONCR
 0070/3448 LEN=0030 INSTALLED 2002

015 "DIA CIR PLASTIC
 0070/2762 LEN=0045 INSTALLED 2002
 015 "DIA CIRC CONCR
 0070/2459 LEN=0035 INSTALLED 2002
 024 "DIA CIRC CONCR

DIR: B TOTAL LEN: 49.492 MI. DIST: 12-5 SR: 981
 LEFT MUN: SOUTH HUNTINGDON T RIGHT MUN: SOUTH HUNTINGDON T

1 0 00991 0 00 0042+43 014793 FT
 SAGER RD
 (T361) 0070/0000

013565 FT

FITZ HENERY RD
 (SR3031 SEG 0010/0000) 0050/0640
 011134 FT

0070/2192	LEN=0030	INSTALLED	2002
0070/1400	018 "DIA	CIRC METAL	
	LEN=0035	INSTALLED	UNKN
0070/0847	018 "DIA	CIRC CONCR	
	LEN=0035	INSTALLED	2002
014793 FT			
0070/0000	NC SM	WITHTON RD	
0060/1196	LENGTH(AH 3800	BK 1228)	
	BMSID 64/0981/0060/1180		
	0 0 00000 0 00 0000+00		
	YOUUGH TRIB		
0060/1180	BMSBG 64/0981/0060/1180		
	RETAINING WALL	END	
0060/0911	BMSID 64/0981/0060/0454		
	RETAINING WALL	BEGIN	
0060/0454	BMSID 64/0981/0060/0454		
013565 FT	1 0 00991 0 00 0024+31		
	018 "DIA	CIRC CONCR	
	LEN=0030	INSTALLED	2002
0060/0000	LENGTH(AH 1228	BK 2431)	
	RETAINING WALL	END	
0050/2431	BMSID 64/0981/0050/2125		
	024 "DIA	CIRC CONCR	
0050/2235	LEN=0030	INSTALLED	2002
	RETAINING WALL	BEGIN	
0050/2125	BMSID 64/0981/0050/2125		
	018 "DIA	CIRC CONCR	
0050/1681	LEN=0030	INSTALLED	2002
	RETAINING WALL	END	
0050/1496	BMSID 64/0981/0050/1104		
	RETAINING WALL	END	
0050/1413	BMSID 64/0981/0050/1086		
	RETAINING WALL	END	
0050/1412	BMSID 64/0981/0050/1073		
	RETAINING WALL	BEGIN	
0050/1104	BMSID 64/0981/0050/1104		
	RETAINING WALL	BEGIN	
0050/1086	BMSID 64/0981/0050/1086		
	RETAINING WALL	BEGIN	
0050/1073	BMSID 64/0981/0050/1073		
	018 "DIA	CIRC CONCR	
0050/0679	LEN=0030	INSTALLED	2002
011134 FT	1 0 00991 0 00 0006+75		
	FORT ST		
	(BORO)		

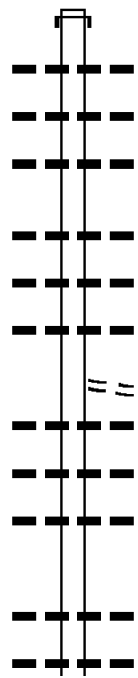
DIR: B TOTAL LEN: 49.492 MI. DIST: 12-5 SR: 981
 LEFT MUN: SOUTH HUNTINGDON T RIGHT MUN: SOUTH HUNTINGDON T

Stationing	Notes	Stationing	Notes
010534 FT	SMITHTON B SMITHFIELD ST LENGTH(AH 2431 BK 0600) 1 0 0 00991 0 00 0000+00	0050/0000	SMITHFIELD ST
	PEER ST (BORO)	0044/0295	NC SE SECOND ST
	SECOND ST (SR3029 SEG 0050/2426)	010534 FT	LENGTH(AH 0600 BK 0894)
	BORO AL	0040/0730	(BORO)
	FIRST ST (BORO)	0040/0585	(BORO)
	BORO AL	0040/0475	(BORO)
	CENTER ST (BORO)	0040/0320	(BORO)
009640 FT	SMITHTON SOUTH HUNTINGDON T 2 0 64144 3 01 0093+46	0040/0032	SMITHTON
	NC PEER ST	009640 FT	SOUTH HUNTINGDON T
	BARREN RUN STRUCTURE LENGTH 25 FT	0040/0000	LENGTH(AH 0894 BK 3204)
MULE STABLE RD (T372)			
SKYLINE DR (T373)		0030/3130	
		0030/3090	
		0030/2816	(AAR 145471S)#TRKS 02
		0030/2811	018 " DIA CIRC CONCR
		0030/2762	LEN=0030 INSTALLED 2002
			BMSID 64/0981/0030/2042
		0030/2307	SOUTH HUNTINGDON
			ROSTRAVER T
		0030/2076	RETAINING WALL END
			BMSID 64/0981/0030/1979
		0030/2042	2 0 64144 3 01 0081+63
			YOUGH RIVER
		0030/2033	BMSBG 64/0981/0030/2042
			018 " DIA CIRC CONCR
		0030/1979	LEN=0030 INSTALLED 2002
			RETAINING WALL BEGIN
SMITHTON BEACH RD (TWP)			BMSID 64/0981/0030/1979

MCCLAIN RD
(TWP)

	0030/1092	018 " DIA CIRC CONCR LEN=0045 INSTALLED 2002
006436 FT	0030/0189 006436 FT	015 " DIA CIRC CONCR LEN=0055 INSTALLED 2002 2 0 64144 3 01 0061+09 VILLAGE: SMITHTON
	0030/0000	018 " DIA CIRC CONCR LEN=0020 INSTALLED 2002 LENGTH(AH 3204 BK 3185)
0020/2345	0020/2543 0020/2345 0020/1830 0020/1740	015 " DIA CIRC CONCR LEN=0030 INSTALLED 2002 VAN METER RD (SR3027 SEG 0040/1747) DONGILLI PARK LN (PARK) LC TO/FROM DONGILLI PK (CONN)
	0020/0886	036 " DIA CIRC METAL LEN=0030 INSTALLED 2002
003251 FT	0020/0276 003251 FT	018 " DIA CIRC METAL LEN=0030 INSTALLED 2002 2 0 64144 3 01 0032+51
	0020/0000	018 " DIA CIRC CONCR LEN=0030 INSTALLED 2002 LENGTH(AH 3185 BK 3251)
	0010/2754	018 " DIA CIRC CONCR LEN=0040 INSTALLED 2002
	0010/2054	012 " DIA CAST IRON LEN=0030 INSTALLED 2002
	0010/1179	024 " DIA CIRC CONCR LEN=0030 INSTALLED 2002
000000 FT	0010/0197 000000 FT	018 " DIA CIRC METAL LEN=0040 INSTALLED 2002 2 0 64144 3 00 0000+00 NC SM ITHTON RD PERRYOPOLIS SWEENEYS RD (SR0051 SEG 0041/2255) (SR0051 SEG 0040/2290)
	0010/0000	MFC BEGIN = D LENGTH(AH 3251 BK 0000)

042798 FT



042352 FT	AH-ALLEGHENY	(02)
INTER-AHD	MONONGAHELA RD	
0180/3319	(SR0906 SEG 0010/0000)	
0180/2965	024 "DIA CIRC CONCR	
0180/2673	LEN=0050 INSTALLED UNKN	
0180/2279	015 "DIA CIRC CONCR	
	LEN=0050 INSTALLED UNKN	
0180/1517	018 "DIA CIRC CONCR	
	LEN=0060 INSTALLED UNKN	
0180/1178	015 "DIA CIRC CONCR	
	LEN=0050 INSTALLED UNKN	
0180/1010	024 "DIA CIRC CONCR	
	LEN=0060 INSTALLED UNKN	
0180/0990	HARRIOTT AV	
	(T435)	
0180/0775	018 "DIA CIRC CONCR	
	LEN=0050 INSTALLED UNKN	
0180/0668	018 "DIA CIRC CONCR	
	LEN=0050 INSTALLED UNKN	
0180/0317	015 "DIA CIRC CONCR	
	LEN=0035 INSTALLED UNKN	
039033 FT	1 1 04009 0 01 0046+09	
	072 "DIA CIRC CONCR	
0180/0000	LEN=0050 INSTALLED UNKN	
	LENGTH(AH 3319 BK 2177)	
0170/2084	018 "DIA CIRC CONCR	
	LEN=0045 INSTALLED UNKN	

039479 FT

DIR: N TOTAL LEN: 8.106 MI. DIST: 12-5 SR: 906
 LEFT MUN: ROSTRAVER T RIGHT MUN: ROSTRAVER T

Station	Description	Material	Length	Notes
0170/1674	024" DIA	CIRC METAL	LEN=0040	INSTALLED UNKN
0170/1319	024" DIA	CIRC CONCR	LEN=0040	INSTALLED UNKN
0170/1017	018" DIA	CIRC CONCR	LEN=0050	INSTALLED UNKN
0170/0904	024" DIA	CIRC CONCR	LEN=0040	INSTALLED UNKN
0170/0380	020" DIA	CIRC CONCR	LEN=0060	INSTALLED UNKN
0170/0305	BARGEHR LN (TWP)		037302 FT	
0170/0253	024" DIA	CIRC CONCR	LEN=0060	INSTALLED UNKN
036856 FT	1 1 04009	0 01 0026+54		
0170/0000	018" DIA	CIRC CONCR	LEN=0020	INSTALLED UNKN
	MFC BEGIN = C			
	LENGTH(AH	2177 BK 2346)		
0161/2155	018" DIA CIR PLASTIC		LEN=0001	INSTALLED UNKN
0160/2115	024" DIA	CIRC CONCR	LEN=0075	INSTALLED UNKN
0161/1970	BARGEHR LN (TWP) FOR 0906N AND 0906S (CONN)			
0160/1960	FOR 0906N AND 0906S (CONN)			
0160/1895	048"H 72"W CON BOX CUL		LEN=0040	INSTALLED UNKN
0161/1759	015" DIA CIRC CONCR		LEN=0001	INSTALLED UNKN
0161/1585	DUNN ST (TWP)			
0160/1580	THIRD ST (T312)			
0160/1500	024" DIA	CIRC CONCR	LEN=0030	INSTALLED UNKN
0161/1560	018" DIA CIRC CONCR		LEN=0089	INSTALLED UNKN
0161/1345	WALL ST (TWP)			
0160/1280	WALL ST (TWP)			
0161/1105	GILMER ST (TWP)			
0160/1040	GILMER ST (TWP)			
0160/1013	036" DIA	CIRC CONCR	LEN=0085	INSTALLED UNKN
0161/1067	018" DIA CIRC CONCR		LEN=0001	INSTALLED UNKN
0161/0978	018" DIA CIRC CONCR		LEN=0001	INSTALLED UNKN
0160/0810	ROSE ST (TWP)			

DIR: N TOTAL LEN: 8.106 MI. DIST: 12-5 SR: 906
 LEFT MUN: ROSTRAVER T RIGHT MUN: ROSTRAVER T

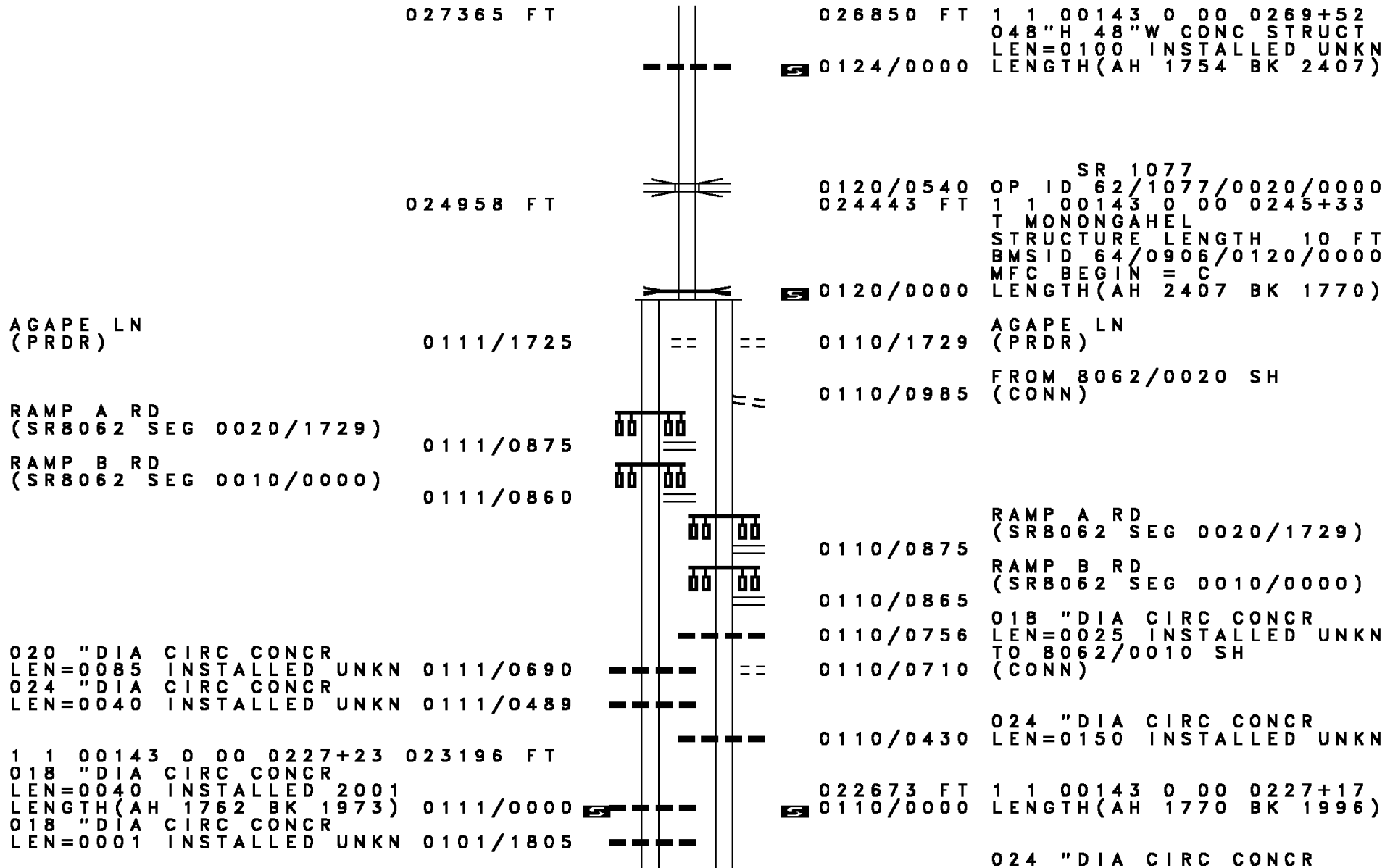
018 "DIA CIRC CONCR LEN=0001 INSTALLED UNKN ADDISON ST (TWP)	0161/0859	0160/0808	018 "DIA CIRC CONCR LEN=0030 INSTALLED UNKN
030 "DIA CIRC METAL LEN=0001 INSTALLED UNKN KLINE ST (SR3019 SEG 0020/0000)	0161/0599	0160/0575	ADDISON ST (TWP)
018 "DIA CIRC CONCR LEN=0001 INSTALLED UNKN	0161/0333	0160/0553	036 "DIA CIRC CONCR LEN=0001 INSTALLED UNKN
W HOLLOW RUN STRUCTURE LENGTH 12 FT BMSID 64/0906/0161/0059	0161/0059	0160/0345	KLINE ST (SR3019 SEG 0020/0135)
018 "DIA CIRC CONCR LEN=0044 INSTALLED UNKN 1 1 04009 2 00 0013+89 034932 FT WEBSTER HOLLOW RD (SR3021 SEG 0011/0000)	0161/0019	0160/0340	018 "DIA CIRC CONCR LEN=0050 INSTALLED UNKN
LENGTH(AH 2370 BK 1616)	0161/0000	0160/0060	FROM 3021/0011 SH (CONN)
015 "DIA CIRC CONCR LEN=0025 INSTALLED 2001 MECHANICS ST (TWP)	0151/1413	034510 FT	1 1 04009 0 00 0000+00 WEBSTER HOLLOW RD (SR3021 SEG 0011/0155)
018 "DIA CIRC CONCR LEN=0060 INSTALLED UNKN 018 "DIA CIRC CONCR LEN=0060 INSTALLED UNKN PLEASANT AL (TWP)	0151/1196	0150/1663	LENGTH(AH 2346 BK 1700) BMSEN 64/0906/0150/1646 0 0 00000 0 00 0000+00 WEBSTER HOLL BMSBG 64/0906/0150/1646 TO 3021/0030 SH (CONN)
FOR SR 0906 AND 0906 (CONN)	0151/0645	0150/1645	0150/1610
018 "DIA CIRC CONCR LEN=0060 INSTALLED UNKN	0151/0580	0150/1405	MECHANICS ST (TWP)
		0150/1383	030 "DIA CIRC CONCR LEN=0030 INSTALLED 2001
		0150/0730	036 "DIA CIRC CONCR LEN=0030 INSTALLED 2001 FOR SR 0906 AND 0906 (CONN)

DIR: N TOTAL LEN: 8.106 MI. DIST: 12-5 SR: 906
 LEFT MUN: ROSTRAVER T RIGHT MUN: ROSTRAVER T

Item ID	Material	Length	Start Station	End Station	Notes
016	"DIA CIRC CONCR	LEN=0070	0151/0200		INSTALLED UNKN
1 1 00143 2 00		0000+00	033316 FT		
		LENGTH(AH 1616 BK 0941)	0151/0000		
015	"DIA CIRC METAL	LEN=0001	0141/0130		INSTALLED 2001
1 1 00143 0 00		0311+36	032375 FT		
	TURKEY HOLLOW RD				
	(SR3015 SEG 0070/3475)				
	MFC BEGIN = C				
	LENGTH(AH 0941 BK 3256)	0141/0000			
			0150/0569		036 "DIA CIRC CONCR
					LEN=0030 INSTALLED UNKN
			0150/0436		036 "DIA CIRC CONCR
					LEN=0040 INSTALLED UNKN
			0150/0158		015 "DIA CIRC CONCR
			032810 FT		LEN=0024 INSTALLED 2001
					1 1 00143 0 00 0331+02
					VILLAGE: WEBSTER
			0150/0000		LENGTH(AH 1700 BK 0950)
			0140/0143		018 "DIA CIRC CONCR
					LEN=0060 INSTALLED UNKN
			031860 FT		1 1 00143 0 00 0311+36
					TURKEY HOLLOW RD
					(SR3015 SEG 0070/3475)
					MFC BEGIN = C
			0140/0000		LENGTH(AH 0950 BK 3256)
			0130/2455		048"H 60"W CON BOX CUL
			0130/2447		LEN=0070 INSTALLED UNKN
					BMSSEN 64/0906/0130/2435
					1 1 00143 0 00 0311+24
					T MONONGAHEL
			0130/2435		BMSBG 64/0906/0130/2435
			0130/1252		018 "DIA CIRC METAL
					LEN=0050 INSTALLED UNKN
			0130/0848		048"H 36"W CONC STRUCT
					LEN=0050 INSTALLED UNKN
			0130/0343		018 "DIA CIRC CONCR
					LEN=0050 INSTALLED UNKN
			0130/0089		018 "DIA CIRC CONCR
					LEN=0060 INSTALLED UNKN
			0130/0088		018 "DIA CIRC METAL
			028604 FT		LEN=0060 INSTALLED UNKN
					1 1 00143 0 00 0286+93
					048"H 36"W CON BOX CUL
					LEN=0065 INSTALLED UNKN
			0130/0000		LENGTH(AH 3256 BK 1754)
					036"H 36"W CONC STRUCT
			0124/1561		LEN=0100 INSTALLED UNKN

029119 FT

DIR: N TOTAL LEN: 8.106 MI. DIST: 12-5 SR: 906
 LEFT MUN: ROSTRAVER T RIGHT MUN: ROSTRAVER T



DIR: N TOTAL LEN: 8.106 MI. DIST: 12-5 SR: 906
 LEFT MUN: ROSTRAVER T RIGHT MUN: ROSTRAVER T

ROSTRAVER MONESSEN C 012 "DIA CIR UNKNOWN LEN=0001 INSTALLED UNKN T MONONGAHEL STRUCTURE LENGTH 10 FT BMSID 64/0906/0100/1526	0101/1569 0101/1494 0101/1550		0100/1705 0100/1676 0100/1526 0100/1513 0100/1450 0100/1409 0100/1340 0100/1330 0100/0828 0100/0195 020677 FT 0100/0000 0090/2970 0090/2864 0090/2821	LEN=0045 INSTALLED UNKN ROSTRAVER MONESSEN C T MONONGAHEL STRUCTURE LENGTH 10 FT BMSID 64/0906/0100/1526 MATHEWS RD (TWP) 024 "DIA CIRC CONCR LEN=0045 INSTALLED UNKN NC WEBSTER RD MONONGAHELA ST (CITY) TYROL BL (SR3003 SEG 0040/2490) 024 "DIA CIRC CONCR LEN=0030 INSTALLED UNKN TO 3003/0040 SH (CONN) MANOWN ST (CITY) 018 "DIA CIRC CONCR LEN=0040 INSTALLED UNKN 1 1 00143 0 00 0207+89 021223 FT ONTARIO ST (CITY) LENGTH(AH 1973 BK 3238) 024 "DIA CIRC CONCR LEN=0030 INSTALLED UNKN RAMP RD (SR9105 SEG 0010/0216) FROM PARENTE BL (CONN) NC EASTGATE AV PARENTE BL (CITY) VETERANS WY (SR9105 SEG 0010/0000)
018 "DIA CIRC CONCR LEN=1302 INSTALLED UNKN	0101/1303		0101/1364	
NC WEBSTER RD MONONGAHELA ST (CITY) TYROL BL (SR3003 SEG 0040/2490)	0101/1364		0101/0836 0101/0490 0101/0193 0101/0137 0101/0000	
MANOWN ST (CITY) 018 "DIA CIRC CONCR LEN=0001 INSTALLED UNKN	0101/0836 0101/0490		0101/0137 0101/0000	
018 "DIA CIRC CONCR LEN=0001 INSTALLED UNKN EASTGATE AV (CITY) 1 1 00143 0 00 0207+89 021223 FT ONTARIO ST (CITY) LENGTH(AH 1973 BK 3238)	0101/0193 0101/0137 0101/0000		0101/0000	
024 "DIA CIRC CONCR LEN=0030 INSTALLED UNKN RAMP RD (SR9105 SEG 0010/0216)	0091/3025 0091/2988		0091/2988	
NC EASTGATE AV PARENTE BL (CITY) 001 "DIA CIR UNKNOWN	0091/2872		0091/2872	

DIR: N TOTAL LEN: 8.106 MI. DIST: 12-5 SR: 906
 LEFT MUN: MONESSEN C RIGHT MUN: MONESSEN C

Segment ID	Description	Stationing	Notes	Stationing	Description
LEN=0001	INSTALLED UNKN	0091/2853	---		
001	"DIA CIR UNKNOWN				
LEN=0001	INSTALLED UNKN	0091/2814	---		
ONEIDA ST	(CITY)	0091/2488	==	0090/2782	024 "DIA CIRC CONCR INSTALLED UNKN
RIVER ST	(CITY)			0090/2479	ONEIDA ST (CITY)
FIRST ST	(CITY)				RIVER ST (CITY)
JOSH GIBSON WY	(CITY)	0091/2058	==	0090/2060	FIRST ST (CITY)
001	"DIA CIR UNKNOWN	0091/1773	==		
LEN=0001	INSTALLED UNKN	0091/1750	---		
SECOND ST	(CITY)	0091/1546	==	0090/1547	SECOND ST (CITY)
THIRD ST	(CITY)	0091/1034	==	0090/1077	020 "DIA CIRC CONCR INSTALLED UNKN
FOURTH ST	(CITY)	0091/0523	==	0090/1031	THIRD ST (CITY)
001	"DIA CIR UNKNOWN	0091/0512	---	0090/0985	020 "DIA CIRC CONCR INSTALLED UNKN
LEN=0001	INSTALLED UNKN	0091/0512	---	0090/0522	FOURTH ST (CITY)
1 1 00143 1 01 0032+99 017985 FT				0090/0110	001 "DIA CIRC CONCR INSTALLED UNKN
FIFTH ST	(CITY)			017508 FT	1 1 00143 0 00 0176+37
LENGTH(AH 3238 BK 3337)	0091/0000			0090/0000	FIFTH ST (CITY)
CITY AL	(CITY)	0081/2958	==	0080/2524	LENGTH(AH 3169 BK 2560) 018 "DIA CIRC CONCR INSTALLED UNKN
SIXTH ST	(CITY)	0081/2825	==	0080/2459	018 "DIA CIRC CONCR INSTALLED UNKN
CITY AL	(CITY)	0081/2692	==	0080/2177	CITY AL (CITY)
SEVENTH ST	(CITY)	0081/2553	==	0080/2052	SIXTH ST (CITY)
				0080/1919	CITY AL (CITY)
				0080/1790	SEVENTH ST (CITY)

DIR: N TOTAL LEN: 8.106 MI. DIST: 12-5 SR: 906
 LEFT MUN: MONESSEN C RIGHT MUN: MONESSEN C

Location	Segment ID	Material	Status	Length	Notes
CITY AL (CITY)	0081/2413				
	0080/1734	012 "DIA	CIRC CONCR	LEN=0040	INSTALLED UNKN
EIGHTH ST (CITY)	0081/2250				
	0080/1660	CITY AL			
EIGHTH ST (CITY)	0081/2249	018 "DIA	CIRC CONCR	LEN=0001	INSTALLED UNKN
	0080/1508	EIGHTH ST (CITY)			
EIGHTH ST (CITY)	0081/2242	018 "DIA	CIRC CONCR	LEN=0001	INSTALLED UNKN
	0081/2220				
CITY AL (CITY)	0081/2150				
	0081/2014	018 "DIA	CIRC CONCR	LEN=0020	INSTALLED UNKN
CITY AL (CITY)	0081/1881	018 "DIA	CIRC CONCR	LEN=0035	INSTALLED UNKN
	0081/1768				
CITY AL (CITY)	0081/1724	018 "DIA	CIRC CONCR	LEN=0020	INSTALLED UNKN
	0081/1577	018 "DIA	CIRC CONCR	LEN=0020	INSTALLED UNKN
CITY AL (CITY)	0081/1253	018 "DIA	CIRC CONCR	LEN=0020	INSTALLED UNKN
	0080/0850	NINTH ST (CITY)			
TENTH ST (CITY)	0081/1170	018 "DIA	CIRC CONCR	LEN=0035	INSTALLED UNKN
	0080/0566	NINTH ST (CITY)			
TENTH ST (CITY)	0081/1072	018 "DIA	CIRC CONCR	LEN=0035	INSTALLED UNKN
	0080/0474	TENTH ST (CITY)			
TENTH ST (CITY)	0081/0938	018 "DIA	CIRC CONCR	LEN=0035	INSTALLED UNKN
	0081/0789	018 "DIA	CIRC CONCR	LEN=0035	INSTALLED UNKN
TENTH ST (CITY)	0081/0450	001 "DIA	CIRC CONCR	LEN=0001	INSTALLED UNKN
	0081/0415	LC TO TWELFTH ST (CONN)			
TWELFTH ST (CITY)	014948 FT	1 1 00143	0 00	0151+29	ACCESS RD
	5 0080/0000	(SR9407	SEG 0010/0355)		LENGTH(AH 2560 BK 3570)

DIR: N TOTAL LEN: 8.106 MI. DIST: 12-5 SR: 906
 LEFT MUN: MONESSEN C RIGHT MUN: MONESSEN C

Segment ID	Description	Material	Length	Stationing	Notes
0081/0186	NC DONNER AV ACCESS RD (SR9407 SEG 0020/0200)	018 "DIA CIRC CONCR	0081/0186		
0081/0183	LEN=0045 INSTALLED UNKN		0081/0183		
0070/3376	1 1 00143 1 00 0000+00 014648 FT ACCESS RD (SR9407 SEG 0010/0000) NC TWELFTH ST	018 "DIA CIRC METAL	0070/3376		LEN=0195 INSTALLED UNKN
0070/3205	ACCESS RD (SR9407 SEG 0020/0035)		0070/3205		
0071/3077	LENGTH(AH 3337 BK 3245) 018 "DIA CIRC CONCR		0071/3077		
0071/3070	LEN=0050 INSTALLED UNKN		0071/3070		
0071/3070	020 "DIA CIRC CONCR		0071/3070		
0071/2516	LEN=0001 INSTALLED UNKN		0071/2516		
0071/2516	018 "DIA CIRC CONCR		0071/2516		
0071/1734	LEN=0150 INSTALLED UNKN		0071/1734		
0071/1442	018 "DIA CIRC METAL		0071/1442		
0071/1292	LEN=0001 INSTALLED UNKN		0071/1292		
0071/1292	018 "DIA CIRC METAL		0071/1292		
0071/0900	LEN=0001 INSTALLED UNKN		0071/0900		
0071/0900	SEVENTEENTH ST (CITY)		0071/0900		
0070/0865	0070/0865		0070/0865		
0070/0831	0070/0831		0070/0831		
0070/0831	018 "DIA CIRC METAL		0070/0831		LEN=0030 INSTALLED UNKN

DIR: N TOTAL LEN: 8.106 MI. DIST: 12-5 SR: 906
 LEFT MUN: MONESSEN C RIGHT MUN: MONESSEN C

018 "DIA CIRC CONCR LEN=0150 INSTALLED UNKN 0071/0701 SIGN: CANTILEVER BMSID 64/0906/0071/0512 0071/0512 018 "DIA CIRC METAL LEN=0001 INSTALLED UNKN 0071/0458 018 "DIA CIRC CONCR LEN=0050 INSTALLED UNKN 0071/0457		0070/0830	018 "DIA CIRC METAL LEN=0005 INSTALLED UNKN
018 "DIA CIRC CONCR LEN=0001 INSTALLED UNKN 0071/0236		0070/0385	018 "DIA CIRC METAL LEN=0001 INSTALLED UNKN
1 1 00143 0 00 0113+88 011403 FT NC SCHOONMAKER AV BRIDGE ST (SR3006 SEG 0010/0129)		0070/0174 0070/0038 011378 FT	018 "DIA CIRC CONCR LEN=0001 INSTALLED UNKN 018 "DIA CIRC CONCR LEN=0025 INSTALLED UNKN 1 1 00143 0 00 0113+88 NC SCHOONMAKER AV BRIDGE ST (SR3006 SEG 0010/0129)
LENGTH(AH 3245 BK 1975) 0071/0000 FROM 3006/0010 SH (CONN) 0061/1895 LOCK AND DAM FOUR RD (GOVT) 0061/1730		0070/0000	LENGTH(AH 3570 BK 1955)
LOCK AND DAM FOUR RD (GOVT) 0061/1345		0060/1659 0060/1590 0060/1420 0060/1303 0060/1115	020 "DIA CIRC METAL LEN=0035 INSTALLED UNKN SIGN: CANTILEVER BMSID 64/0906/0060/1590 020 "DIA CIRC CONCR LEN=0030 INSTALLED UNKN LOCK AND DAM FOUR RD (GOVT) 020 "DIA CIRC CONCR LEN=0035 INSTALLED UNKN
020 "DIA CIRC METAL LEN=0035 INSTALLED UNKN 0061/1000		0060/0923	036 "DIA CIRC METAL LEN=0025 INSTALLED UNKN
020 "DIA CIRC METAL LEN=0035 INSTALLED UNKN 0061/0775		0060/0698	MONESSEN ROSTRAVER T
020 "DIA CIRC METAL LEN=0035 INSTALLED UNKN 0061/0430		0060/0651	020 "DIA CIRC CONCR LEN=0045 INSTALLED UNKN

DIR: N TOTAL LEN: 8.106 MI. DIST: 12-5 SR: 906
 LEFT MUN: MONESSEN C RIGHT MUN: MONESSEN C

Stationing	Material	Quantity	Notes
024	" DIA CIRC METAL	LEN=0040	INSTALLED UNKN 0061/0231
015	" DIA CIRC METAL	LEN=0178	INSTALLED UNKN 0061/0179
1 1	00143 0 00	0101+14	009428 FT
009423	FT	1 1	00143 0 00 0101+14
0060	/0000	5	5 0060/0000
0040	/1652		020 " DIA CIRC CONCR UNKN
0040	/1519		018 " DIA CIRC CONCR UNKN
0040	/1202		024 " DIA CIRC CONCR UNKN
0040	/0908		018 " DIA CIRC CONCR UNKN
007498	FT		007493 FT
0040	/0000	5	5 0040/0000
0030	/2234		018 " DIA CIRC CONCR UNKN
0030	/2050		018 " DIA CIRC CONCR UNKN
0030	/1807		018 " DIA CIRC CONCR UNKN
0030	/1571		018 " DIA CIRC CONCR UNKN
0030	/1048		018 " DIA CIRC CONCR UNKN
0030	/0710		018 " DIA CIRC CONCR UNKN
005065	FT		005060 FT
0030	/0000	5	5 0030/0000
0024	/2086		024 " DIA CIRC CONCR UNKN
0024	/1706		018 " DIA CIRC CONCR UNKN
0024	/1356		018 " DIA CIRC CONCR UNKN
0024	/1248		036 " DIA CIRC CONCR UNKN
0024	/0938		018 " DIA CIR PLASTIC UNKN
0024	/0745		018 " DIA CIRC CONCR UNKN

EXTRACT DATE: 12/18/2023
PRINT DATE: 12/21/2023

ROADWAY MANAGEMENT SYSTEM
SLD COUNTY/SR - ANNUAL PRINT

PAGE NUMBER: 435
COUNTY: WESTMORELAND

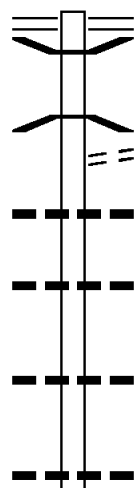
DIR: N TOTAL LEN: 8.106 MI.
LEFT MUN: ROSTRAVER T

DIST: 12-5 SR: 906
RIGHT MUN: ROSTRAVER T

Segment Description	Segment ID	Start Station	End Station	Length (FT)	Notes
018 "DIA CIRC CONCR	0024/0167	002465	002460	0050	INSTALLED UNKN
036 "DIA CIRC CONCR	0024/0012	002460	002460	0050	INSTALLED UNKN
IRONS ST (TWP)	0024/0000				LENGTH(AH 2600 BK 1475)
036 "DIA CIRC CONCR	0020/0765	000990	000985	0045	INSTALLED UNKN
GIBSON ST (TWP)	0020/0475				MFC BEGIN = C
MFC BEGIN = C	0020/0000				LENGTH(AH 1475 BK 0985)
STATE RD (SR3001 SEG 0010/0000)	0011/0635				
NORFOLK SOUTHERN OVERPASS IS RR X-ING	0011/0528				
BMSSEN 64/0906/0010/0382	0011/0459				
NORFOLK SOUTHERN OVERPASS IS RR X-ING	0011/0408				
1 1 00143 0 00 0000+00					
UNKNOWN CREEK					
BMSBG 64/0906/0010/0382	0011/0405				
LOOP 1 RAMP RD (SR8014 SEG 0510/1040)	0011/0221				
LOOP 2 RAMP RD (SR8014 SEG 0500/0000)	0011/0213				
INDUSTRIAL CORP (PRDR)	0011/0092				
SR 0070					
OP ID 62/0070/0400/1415	0011/0036				
1 1 00143 0 00 0000+00					
000000 FT					
NC BELLE VERNON MONESSEN RD					
INTER-BK					
MAIN ST (SR0906 SEG 0070/0793)					
MFC BEGIN = C					
BK-FAYETTE					(26)
LENGTH(AH 0990 BK 0000)	0011/0000				
STATE RD (SR3001 SEG 0010/0000)	0010/0630				
NORFOLK SOUTHERN OVERPASS IS RR X-ING	0010/0535				
BMSSEN 64/0906/0010/0382	0010/0435				
NORFOLK SOUTHERN OVERPASS IS RR X-ING	0010/0409				
1 1 00143 0 00 0004+03					
UNKNOWN CREEK					
BMSBG 64/0906/0010/0382	0010/0381				
FROM 8014/0510 SH					
(CONN)	0010/0318				
LOOP 1 RAMP RD (SR8014 SEG 0510/1040)	0010/0216				
LOOP 2 RAMP RD (SR8014 SEG 0500/0000)	0010/0208				
TO 8014/0500 SH					
(CONN)	0010/0127				
INDUSTRIAL CORP (PRDR)	0010/0110				
SR 0070					
OP ID 62/0070/0400/1415	0010/0036				
1 1 00143 0 00 0000+00					
000000 FT					
NC BELLE VERNON MONESSEN RD					
INTER-BK					
MAIN ST (SR0906 SEG 0070/0793)					
MFC BEGIN = C					
BK-FAYETTE					(26)
LENGTH(AH 0985 BK 0000)	0010/0000				

EXTRACT DATE: 12/18/2023 ROADWAY MANAGEMENT SYSTEM PAGE NUMBER: 434
 PRINT DATE: 12/21/2023 SLD COUNTY/SR - ANNUAL PRINT COUNTY: WESTMORELAND
 DIR: B TOTAL LEN: 38.965 MI. DIST: 12-5 SR: 819
 LEFT MUN: WASHINGTON T RIGHT MUN: WASHINGTON T

205677 FT



205737 FT FIRST ST
 0750/3812 (SR0066 SEG 0430/0000)
 0750/3605 BMSBN 64/0819/0750/3521
 2 0 64021 0 00 0252+31
 BEAVER RUN
 0750/3521 BMSBG 64/0819/0750/3521
 STEFANIAK DR
 (TWP)
 0750/3477 024 " DIA CIRC CONCR
 0750/3336 LEN=0035 INSTALLED 2003
 0750/2492 018 " DIA CIRC CONCR
 LEN=0100 INSTALLED 2003
 0750/1389 030 " DIA CIRC CONCR
 LEN=0030 INSTALLED 2003
 0750/0432 018 " DIA CIRC CONCR
 LEN=0035 INSTALLED 2003

DIR: B TOTAL LEN: 38.965 MI. DIST: 12-5 SR: 819
 LEFT MUN: WASHINGTON T RIGHT MUN: WASHINGTON T

201865 FT

201925 FT 2 0 64021 0 00 0252+01
 S 0750/0000 LENGTH(AH 3812 BK 1826)
 WASHINGTON
 0740/1785 BELL T
 0740/1550 018 "DIA CIRC CONCR
 LEN=0040 INSTALLED 2003
 0740/0800 018 "DIA CIRC CONCR
 LEN=0035 INSTALLED 2003
 0740/0587 018 "DIA CIRC CONCR
 LEN=0035 INSTALLED 2003
 0740/0093 024 "DIA CIRC CONCR
 LEN=0040 INSTALLED 2003

200039 FT

200099 FT 2 0 64021 0 00 0233+55
 S 0740/0000 018 "DIA CIR UNKNOWN
 LENGTH(AH 1826 BK 2476) INSTALLED 2003
 0730/1980 018 "DIA CIRC CONCR
 LEN=0035 INSTALLED 2003
 0730/1409 ORR DR
 (T811)
 0730/1377 018 "DIA CIRC CONCR
 LEN=0035 INSTALLED 2003
 0730/0903 018 "DIA CIRC CONCR
 LEN=0356 INSTALLED 2003
 0730/0636 018 "DIA CIRC CONCR
 LEN=0035 INSTALLED 2003
 0730/0331 018 "DIA CIRC CONCR
 LEN=0030 INSTALLED 2003
 197623 FT

2 0 64021 0 00 0209+00 197563 FT
 BOWMAN RD
 (T811) 0730/0000

S 0730/0000 LENGTH(AH 2476 BK 3000)
 024 "DIA CIRC CONCR
 0720/2917 LEN=0040 INSTALLED 2003
 024 "DIA CIRC CONCR
 0720/2518 LEN=0050 INSTALLED 2003
 HEMLOCK LN
 0720/2335 (PRDR)
 024 "DIA CIRC CONCR
 0720/2260 LEN=0050 INSTALLED 2003
 024 "DIA CIR UNKNOWN
 0720/1740 LEN=0035 INSTALLED 2003
 018 "DIA CIRC CONCR
 0720/1480 LEN=0035 INSTALLED 2003
 APACHE LN
 0720/1420 (PRDR)
 018 "DIA CIRC CONCR
 0720/1187 LEN=0030 INSTALLED 2003

DIR: B TOTAL LEN: 38.965 MI. DIST: 12-5 SR: 819
 LEFT MUN: BELL T RIGHT MUN: BELL T

2 0 64021 0 00 0179+00 194563 FT
 BOWMAN DR
 (T811)

0720/0000

0720/0262	015 " DIA	CIRC	CONCR	LEN=0030	INSTALLED	2003
194623 FT	BELL POINT RD					
	(T811)					
0720/0000	LENGTH(AH	3000	BK	3397)		
	018 " DIA	CIRC	CONCR	LEN=0040	INSTALLED	2003
0710/3277	030 " DIA	CIRC	CONCR	LEN=0063	INSTALLED	2003
0710/2850						
	018 " DIA	CIRC	CONCR	LEN=0035	INSTALLED	2003
0710/1987	018 " DIA	CIRC	CONCR	LEN=0035	INSTALLED	2003
0710/1730	018 " DIA	CIRC	CONCR	LEN=0035	INSTALLED	2003
0710/1160	018 " DIA	CIRC	CONCR	LEN=0035	INSTALLED	2003
0710/0888	018 " DIA	CIRC	CONCR	LEN=0035	INSTALLED	2003
	TRUXALL RD					
0710/0770	(T864)					
	030 " DIA	CIRC	CONCR	LEN=0043	INSTALLED	2003
0710/0043	2 0 64021 0 00 0145+04					
191226 FT	MILLSTONE RD					
	(T804)					
0710/0000	LENGTH(AH	3397	BK	3236)		
	024 " DIA	CIRC	CONCR	LEN=0035	INSTALLED	2003
0700/2700	018 " DIA	CIRC	CONCR	LEN=0035	INSTALLED	2003
0700/2392	024 " DIA	CIRC	CONCR	LEN=0030	INSTALLED	2003
0700/2120	030 " H	15 " W	**UNKNOWN**	LEN=0001	INSTALLED	2003
0700/1750						
	018 " DIA	CIRC	CONCR	LEN=0035	INSTALLED	2003
0700/1150	018 " DIA	CIRC	CONCR	LEN=0030	INSTALLED	2003
0700/0848						
	024 " DIA	CIRC	CONCR	LEN=0040	INSTALLED	2003
0700/0030	2 0 64021 0 00 0112+74					
187990 FT	COAL HOLLOW RD					
	(T961)					
0700/0000	LENGTH(AH	3236	BK	2656)		
	018 " DIA	CIRC	CONCR	LEN=0040	INSTALLED	2003
0690/2171	018 " DIA	CIRC	METAL			

191166 FT

187930 FT

DIR: B TOTAL LEN: 38.965 MI. DIST: 12-5 SR: 819
 LEFT MUN: BELL T RIGHT MUN: BELL T

Location	Segment ID	Length (FT)	Material	Installation	Notes
MUFFLEY HOLLOW RD (T806)	0690/1967		018" DIA CIRC METAL	INSTALLED 2003	LEN=0050
	0690/1430		BELL POINT RD	INSTALLED 2003	LEN=0040
	0690/1276		(T811)		
	0690/1224		018" DIA CIRC CONCR	INSTALLED 2003	LEN=0040
	0690/0871				
	0690/0389		024" DIA CIRC METAL	INSTALLED 2003	LEN=0060
	0690/0104	185274 FT	024" DIA CIRC METAL	INSTALLED 2003	LEN=0050
	185334 FT		2 0 64021 0 00 0086+42		
	0690/0000		036" DIA CIRC METAL	INSTALLED 2003	LEN=0140
			NC SR 0819 SH		
	0680/1982		024" DIA CIRC CONCR	INSTALLED 2003	LEN=0040
	0680/1613		024" DIA CIRC CONCR	INSTALLED 2003	LEN=0080
	0680/1386		024" DIA CIRC CONCR	INSTALLED 2003	LEN=0040
	0680/1043		024" DIA CIRC CONCR	INSTALLED 2003	LEN=0058
	0680/0693		024" DIA CIRC CONCR	INSTALLED 2003	LEN=0030
	182593 FT		182653 FT		
	0680/0000		2 0 64021 0 00 0059+61		
			LENGTH(AH 2656 BK 2681)		
			LENGTH(AH 2681 BK 2883)		
	PENN DOT STOCKPILE #28 (GOVT)	0670/1777		024" DIA CIRC CONCR	INSTALLED UNKN
0670/1517			024" DIA CIRC CONCR	INSTALLED 2003	LEN=0058
0670/1479					
0670/1345			024" DIA CIRC CONCR	INSTALLED 2003	LEN=0058
0670/1169					
PENN DOT STOCKPILE #28 (GOVT)	0670/0894		018" DIA CIRC CONCR	INSTALLED 2003	LEN=0040
	0670/0303	179710 FT	018" DIA CIRC CONCR	INSTALLED 2003	LEN=0035
	179770 FT		2 0 64021 0 00 0030+78		
			018" DIA CIRC CONCR		

DIR: B TOTAL LEN: 38.965 MI. DIST: 12-5 SR: 819
 LEFT MUN: BELL T RIGHT MUN: BELL T

MCCREARY RD
(T810)

0660/2423

SCHULTHEIS DR
(T811)

0660/1282

176610 FT

NC BE

174983 FT

MCGREARY RD
(T810)

0640/2065

0670/0000	LEN=0040	INSTALLED	2003
	LENGTH(AH 2883 BK 3100)		
	018 "DIA CIRC CONCR		
0660/2800	LEN=0040	INSTALLED	2003
	BELL POINT RD		
0660/2423	(T811)		
	024 "DIA CIRC CONCR		
0660/1677	LEN=0040	INSTALLED	2003
	018 "DIA CIRC CONCR		
0660/1282	LEN=0040	INSTALLED	2003
	018 "DIA CIRC CONCR		
0660/1017	LEN=0040	INSTALLED	2003
	018 "DIA CIRC CONCR		
0660/0650	LEN=0040	INSTALLED	2003
	036 "DIA CIRC CONCR		
0660/0065	LEN=0030	INSTALLED	2003
176670 FT	2 0 64021 0 00 0000+00		
	TINTOWN RD		
	(SR0981 SEG 1080/2152)		
0660/0000	NC BE BELL POINT RD		
	LENGTH(AH 3100 BK 1627)		
	024 "DIA CIRC METAL		
0650/1060	LEN=0030	INSTALLED	2003
	B WOLFORD RN		
	STRUCTURE LENGTH 12 FT		
0650/0394	BMSID 64/0819/0650/0394		
	060"H 00"W MULT CONCR		
0650/0390	LEN=0050	INSTALLED	2003
175043 FT	2 0 64261 0 00 0034+89		
	024 "DIA CIRC METAL		
0650/0000	LEN=0035	INSTALLED	2003
	LENGTH(AH 1627 BK 3509)		
	018 "DIA CIRC METAL		
0640/3089	LEN=0030	INSTALLED	2003
	018 "DIA CIR PLASTIC		
0640/2723	LEN=0035	INSTALLED	2003
	018 "DIA CIRC METAL		
0640/2246	LEN=0030	INSTALLED	2003
	018 "DIA CIRC METAL		
0640/2060	LEN=0035	INSTALLED	2003
	018 "DIA CIRC METAL		
0640/1420	LEN=0035	INSTALLED	2003
	018 "DIA CIRC METAL		
0640/0736	LEN=0030	INSTALLED	2003

DIR: B TOTAL LEN: 38.965 MI. DIST: 12-5 SR: 819
 LEFT MUN: BELL T RIGHT MUN: BELL T

CARNAHAN RD
(T979)

0640/0059
171474 FT

PERRYSVILLE RD
(T812)

0640/0000

1 0 00348 7 00 0185+03 168003 FT
HAMILTON RD
(T965)

0630/0000

165389 FT

0640/0110	018 " DIA CIRC METAL LEN=0035 INSTALLED 2003
171534 FT	2 0 64261 0 00 0000+00 PERRYSVILLE RD (T812)
0640/0000	LENGTH(AH 3509 BK 3471) 018 " DIA CIRC CONCR LEN=0035 INSTALLED 2003
0630/3437	018 " DIA CIRC CONCR LEN=0035 INSTALLED 2003
0630/3165	018 " DIA CIRC METAL LEN=0040 INSTALLED 2003
0630/2922	N WASHINGTON SALTSBURG (SR0400 SEG 0220/0593)
0630/2440	018 " DIA CIRC CONCR LEN=0035 INSTALLED 2003
0630/2197	018 " DIA CIRC CONCR LEN=0030 INSTALLED 2003
0630/1962	018 " DIA CIRC CONCR LEN=0030 INSTALLED 2003
0630/1087	018 " DIA CIRC CONCR LEN=0030 INSTALLED 2003
0630/0160 168063 FT	036 " DIA CIRC CONCR LEN=0030 INSTALLED 2003
0630/0000	LENGTH(AH 3471 BK 2614) 018 " DIA CIRC CONCR LEN=0030 INSTALLED 2003
0620/2034	018 " DIA CIRC CONCR LEN=0035 INSTALLED 2003
0620/1440	SAINT JAMES CHURCH RD (SR1065 SEG 0010/0000)
0620/1243	018 " DIA CIR PLASTIC LEN=0050 INSTALLED 2003
0620/1227	015 " DIA CIRC CONCR LEN=0035 INSTALLED 2003
0620/0835	018 " DIA CIRC CONCR LEN=0030 INSTALLED 2003
0620/0022 165449 FT	1 0 00348 7 00 0159+00 WALKER RD (T810)
0620/0000	LENGTH(AH 2614 BK 2963) 018 " DIA CIRC CONCR

DIR: B TOTAL LEN: 38.965 MI. DIST: 12-5 SR: 819
 LEFT MUN: BELL T RIGHT MUN: BELL T

ROADWAY NAME	START STATION	END STATION	LENGTH	INSTALLATION	DETAILS
HILTY RD (T806)	0610/1703	0610/2204	0025	INSTALLED 2003	0610/2204
WINDY ACRES LN (PRDR)	0610/1675	0610/1670	0005	INSTALLED 2003	018" DIA CIR PLASTIC
RESERVOIR RD (T955)	0610/1144	0610/1036	0008	INSTALLED 2003	018" DIA CIR PLASTIC
OAK LN (PRDR)	0610/0665	0610/1036	0040	INSTALLED 2003	012" DIA CIRC CONCR
DUSTY LN (PRDR)	0610/0200	0610/0756	0030	INSTALLED 2003	LEN=0030
	162426 FT	162486 FT	60		
		0610/0000	2963		LENGTH(AH 2963 BK 3016)
		0600/1910	0050	INSTALLED 2003	036" DIA CIRC CONCR
		0600/1861			SALTSBURG RD
		0600/1417	0035	INSTALLED 2003	018" DIA CIRC CONCR
	159410 FT	159470 FT	60		
		0600/0000	3016		LENGTH(AH 3016 BK 3020)
		0590/2390	0030	INSTALLED 2003	018" DIA CIRC CONCR
		0590/2360			MCDIVITT DR (T406)
		0590/1475	0030	INSTALLED 2003	012" DIA CIRC CONCR
RUGH RD (T806)	0590/0940	0590/0670	0030	INSTALLED 2003	024"H 72"W CONC STRUCT
	156390 FT	156450 FT	60		
		0590/0670	0035	INSTALLED 2003	018" DIA CIRC METAL

DIR: B TOTAL LEN: 38.965 MI. DIST: 12-5 SR: 819
 LEFT MUN: BELL T RIGHT MUN: BELL T

Location	Segment ID	Length (FT)	Material	Installation
	0590/0000		018" DIA CIRC METAL	INSTALLED 2003
	0580/2687		018" DIA CIRC METAL	INSTALLED 2003
	0580/2426		024" DIA CIRC METAL	INSTALLED 2003
	0580/2256		018" DIA CIRC CONCR	INSTALLED 2003
	0580/1244		018" DIA CIRC CONCR	INSTALLED 2003
	0580/0026	152990 FT	018" DIA CIRC CONCR	INSTALLED 2003
MCQUAIDE DR (T801)	0580/0000		018" DIA CIRC CONCR	INSTALLED 2003
	0570/3452		018" DIA CIRC CONCR	INSTALLED 2003
	0570/2567		018" DIA CIRC CONCR	INSTALLED 2003
	0570/2075		018" DIA CIRC CONCR	INSTALLED 2003
MAYO ST (T601)	0570/1995			
HART ST (T962)	0570/1525			
	0570/1483		018" DIA CIRC CONCR	INSTALLED 2003
	0570/1091		018" DIA CIRC CONCR	INSTALLED 2003
	0570/0726		018" DIA CIRC CONCR	INSTALLED 2003
COTTAGE AV (T961)	0570/0535	149450 FT		
	0570/0000		018" DIA CIRC CONCR	INSTALLED 2003
DEPOT ST (T813)	0560/3905		072" DIA CIRC METAL	INSTALLED 2003
COUNTY RD	0560/3660		072" DIA CIRC METAL	INSTALLED 2003

DIR: B TOTAL LEN: 38.965 MI. DIST: 12-5 SR: 819
 LEFT MUN: SALEM T RIGHT MUN: SALEM T

STREET NAME	ADDRESS	STATUS	START	END	LEN	DESCRIPTION	INSTALL
(CNTY)	0560/3210	==					
FIRST ST							
(T602)	0560/2940	==					
SECOND ST							
(T811)	0560/2605	==					

	0560/2578	---				024 " DIA CIRC CONCR	INSTALLED 2003
		---				LEN=0031	
	0560/2435	---				018 " DIA CIRC CONCR	INSTALLED 2003
		---				LEN=0010	
	0560/2405	---				018 " DIA CIRC METAL	INSTALLED 2003
		---				LEN=0076	
	0560/2385	==				SPORTSMAN RD	
		---				(T951)	
	0560/1910	---				018 " DIA CIR PLASTIC	INSTALLED UNKN
		---				LEN=0050	
THOMAS ST	0560/1895	==					
(T650)							

LEAF DR	0560/1560	---				024 " DIA CIRC CONCR	INSTALLED 2003
(T742)		---				LEN=0050	

	0560/1275	---				018 " DIA CIRC CONCR	INSTALLED 2003
		---				LEN=0035	
	0560/0670	---				018 " DIA CIRC CONCR	INSTALLED 2003
		---				LEN=0030	
	0560/0330	---				018 " DIA CIRC CONCR	INSTALLED 2003
		---				LEN=0030	
2 0 64037 0 01 0211+54 145518 FT							
ATHENA DR							
(SR1034 SEG 0070/3376) 0560/0000		==					

	0560/0000	---				LENGTH(AH 3932 BK 3535)	
		---				WALTERS RD	
	0550/3410	==				(T933)	
		---				018 " DIA CIRC CONCR	INSTALLED 2003
	0550/3110	---				LEN=0030	
		---				018 " DIA CIRC METAL	INSTALLED 2003
	0550/2714	---				LEN=0035	
		---				024 " DIA CIR PLASTIC	INSTALLED 2003
	0550/2230	---				LEN=0030	
		---				018 " DIA CIRC METAL	INSTALLED 2003
	0550/1656	---				LEN=0035	

	0550/0680	==				CELLS LN	
		---				(T735)	
	0550/0630	---				018 " DIA CIRC CONCR	INSTALLED 2003
		---				LEN=0030	
141983 FT							
	142043 FT					2 0 64037 0 01 0176+50	
						CHICKA RD	

DIR: B TOTAL LEN: 38.965 MI. DIST: 12-5 SR: 819
 LEFT MUN: SALEM T RIGHT MUN: SALEM T

Station	Length (FT)	Material	Notes
0550/0000		018" DIA CIR PLASTIC	(SR1063 SEG 0080/3252)
0540/2465		018" DIA CIR PLASTIC	LEN=0030 INSTALLED 2003
0540/1950		036" DIA CIR PLASTIC	LEN=0035 INSTALLED 2003
0540/0260		018" DIA CIR PLASTIC	LEN=0030 INSTALLED 2003
139088 FT	139148 FT	20" DIA CIR PLASTIC	20 64037 0 01 0146+25
0540/0000		018" DIA CIR PLASTIC	LEN=0060 INSTALLED 2003
0530/1653		018" DIA CIR PLASTIC	LEN=0050 INSTALLED 2003
0530/1365		018" DIA CIR PLASTIC	LEN=0050 INSTALLED 2003
0530/0957		024" DIA CIR PLASTIC	LEN=0040 INSTALLED 2003
0530/0654		018" DIA CIR PLASTIC	LEN=0040 INSTALLED 2003
0530/0240		HI ACRES RD	(T731)
0530/0014		BMSSEN 64/0819/0530/0000	20 64037 0 01 0115+56
136019 FT	136079 FT	PORTER RUN	BMSBG 64/0819/0530/0000
0530/0000		018" DIA CIR PLASTIC	LEN=0045 INSTALLED 2003
0520/3560		036" DIA CIRC CONCR	LEN=0030 INSTALLED 2003
0520/2195		018" DIA CIR PLASTIC	LEN=0035 INSTALLED 2003
0520/1664		FROG LN	(PRDR)
0520/1645		018" DIA CIR PLASTIC	LEN=0030 INSTALLED 2003
0520/1442		018" DIA CIR PLASTIC	LEN=0030 INSTALLED 2003

PORTER RUN RD
(T960)

PORTER RUN RD
(T729)

DIR: B TOTAL LEN: 38.965 MI. DIST: 12-5 SR: 819
 LEFT MUN: SALEM T RIGHT MUN: SALEM T

132305 FT

0520/0734 018 " DIA CIR PLASTIC
 LEN=0040 INSTALLED 2003
 0520/0207 018 " DIA CIR PLASTIC
 LEN=0040 INSTALLED 2003
 0520/0206 018 " DIA CIRC CONCR
 LEN=0030 INSTALLED UNKN
 132365 FT 2 0 64037 0 01 0078+66
 KAUFMAN DR
 (T927)

==

5 0520/0000 LENGTH(AH 3714 BK 2602)
 024 " DIA CIR PLASTIC
 0510/2580 LEN=0040 INSTALLED 2003

0510/1670 018 " DIA CIR PLASTIC
 LEN=0030 INSTALLED 2003
 0510/1310 018 " DIA CIR PLASTIC
 LEN=0037 INSTALLED 2003
 0510/0890 018 " DIA CIR PLASTIC
 LEN=0046 INSTALLED 2003
 0510/0470 024 " DIA CIRC METAL
 LEN=0030 INSTALLED 2003

FALCOM LN
 (PRDR)

0510/0070
 129703 FT

129763 FT 2 0 64037 0 01 0052+67
 018 " DIA CIR PLASTIC
 LEN=0040 INSTALLED 2003
 5 0510/0000 LENGTH(AH 2602 BK 2927)

==

0500/2230 CONGRUITY RD
 (T856)
 048 " DIA CIRC METAL
 0500/1795 LEN=0030 INSTALLED 2003
 018 " DIA CIRC CONCR
 0500/1480 LEN=0120 INSTALLED 2003
 024 " DIA CIRC METAL
 0500/1232 LEN=0030 INSTALLED 2003

126776 FT

126836 FT 2 0 64037 0 01 0023+20
 036 " DIA CIR PLASTIC
 LEN=0050 INSTALLED 2003
 5 0500/0000 LENGTH(AH 2927 BK 2146)
 024 " DIA CIR PLASTIC
 0490/1624 LEN=0050 INSTALLED 2003
 024 " DIA CIRC METAL
 0490/1441 LEN=0035 INSTALLED 2003

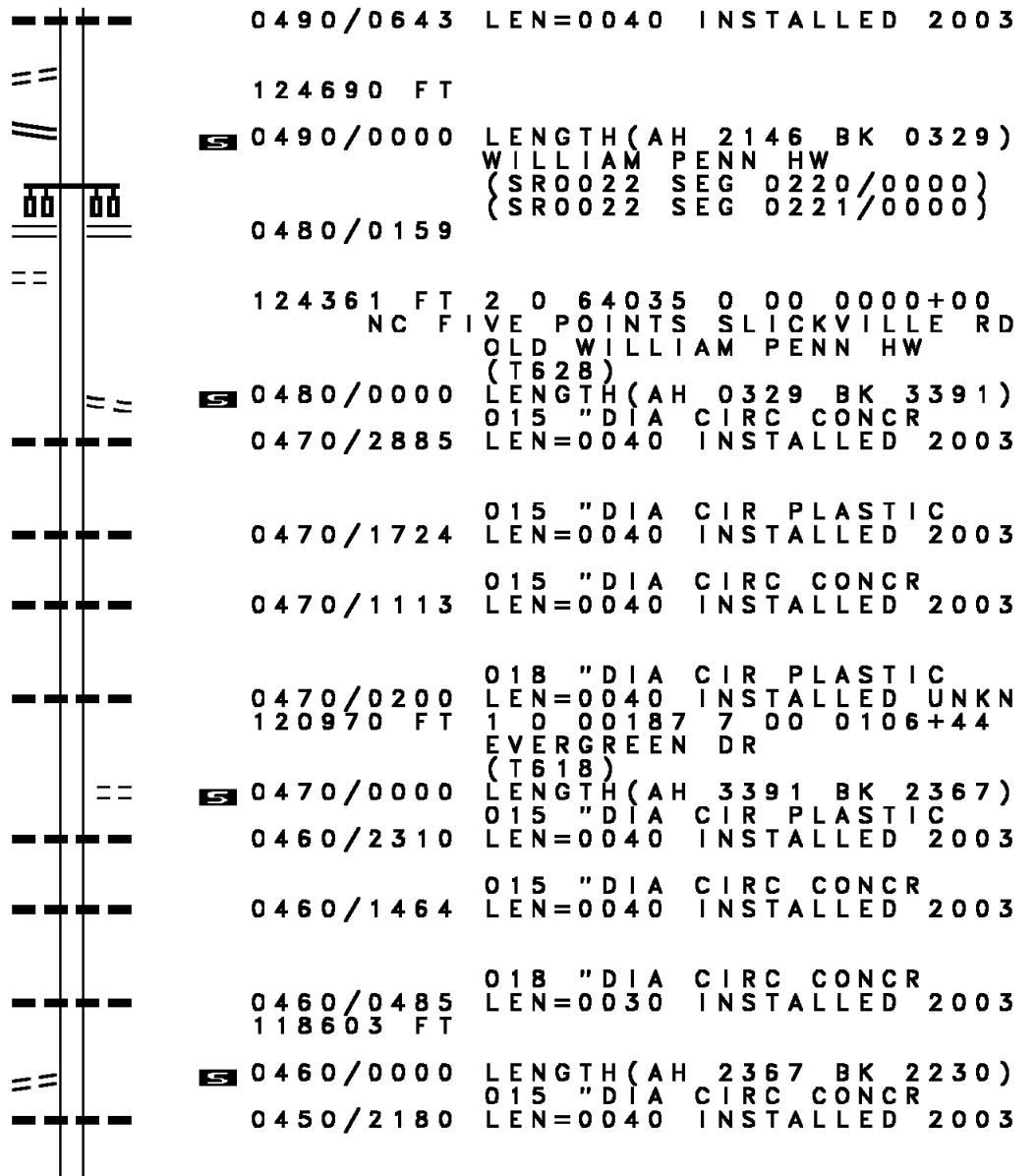
018 " DIA CIRC CONCR

DIR: B TOTAL LEN: 38.965 MI. DIST: 12-5 SR: 819
 LEFT MUN: SALEM T RIGHT MUN: SALEM T

TO 1061/0010 SH
 (CONN) 0490/0115
 2 0 64037 0 00 0000+00 124630 FT
 TREES MILLS RD
 (SR1061 SEG 0010/0000) 0490/0000

CROFT RD
 (PRDR) 0480/0030
 124301 FT

1 0 00187 7 00 0082+63 118543 FT
 BOGGS HOLLOW RD
 (T617) 0460/0000



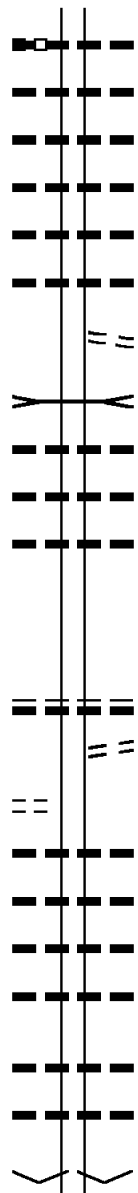
DIR: B TOTAL LEN: 38.965 MI. DIST: 12-5 SR: 819
 LEFT MUN: SALEM T RIGHT MUN: SALEM T

Street Name	Segment	Length (FT)	Material / Notes
RIVER LN (PRDR)	0450/0975		
LUTTERMAN EXCAVATING (PRDR)	0450/0465 116313 FT		
SIDEHAMER RD (T883)	0440/1070		
1 0 00187 7 00 0030+91 CARASEA DR (T879)	113374 FT 0440/0000		
BEAVER RUN RD (SR1057 SEG 0010/0000) REBECCA ST (T667)	0420/0940 0420/0875		
	108724 FT		
	0450/1070		KENNAN DR (T883)
	0450/0465 116373 FT		(APRA) LUTTERMAN EXCAVA
	0450/0000		1 0 00187 7 00 0060+30 LENGTH(AH 2230 BK 2939) BLESSING LN
	0440/2815		(PRDR)
	0440/2411		015 " DIA CIRC CONCR LEN=0040 INSTALLED 2003
	0440/1074		015 " DIA CIR PLASTIC LEN=0030 INSTALLED 2003
	0440/0498 113434 FT		018 " DIA CIRC CONCR LEN=0040 INSTALLED 2003
	0440/0000		ROSEWOOD DR (T604) LENGTH(AH 2939 BK 3000)
	0430/2946		018 " DIA CIR PLASTIC LEN=0050 INSTALLED 2003
	0430/1717		015 " DIA CIRC CONCR LEN=0040 INSTALLED 2003
	0430/1067		015 " DIA CIR PLASTIC LEN=0040 INSTALLED 2003
	0430/0560 110374 FT		015 " DIA CIRC CONCR LEN=0060 INSTALLED 2003
	0430/0000		1 0 00187 7 00 0000+00 018 " DIA CIR PLASTIC LEN=0040 INSTALLED 2003
	0420/1230		LENGTH(AH 3000 BK 1650) 015 " DIA CIRC CONCR LEN=0050 INSTALLED 2003
	0420/0470 108784 FT		015 " DIA CIRC CONCR LEN=0060 INSTALLED 2003
			1 1 05666 0 00 0029+30 018 " DIA CIR PLASTIC

DIR: B TOTAL LEN: 38.965 MI. DIST: 12-5 SR: 819
 LEFT MUN: SALEM T RIGHT MUN: SALEM T

COAL HOLLOW RD
 (T603)

0420/0000



0420/0000	LEN=0030	INSTALLED	2003
	LENGTH(AH	1650	BK 2882)
	024" DIA	CIR PLASTIC	
0410/2603	LEN=0040	INSTALLED	2003
	015" DIA	CIR PLASTIC	
0410/2385	LEN=0040	INSTALLED	UNKN
	018" DIA	CIR PLASTIC	
0410/1820	LEN=0040	INSTALLED	2003
	018" DIA	CIR PLASTIC	
0410/1529	LEN=0080	INSTALLED	2003
	024"H 36"	W METAL STRUC	
0410/1305	LEN=0040	INSTALLED	2003
	FIRE STATION	RD	
0410/1190	(T666)		
	B JACKS	RUN	
	STRUCTURE	LENGTH	10 FT
0410/1080	BMSID 64/0819/0410/1080		
	018" DIA	CIRC CONCR	
0410/1040	LEN=0030	INSTALLED	2003
	015" DIA	CIRC CONCR	
0410/0612	LEN=0045	INSTALLED	2003
	015" DIA	CIR PLASTIC	
0410/0312	LEN=0050	INSTALLED	2003
105842 FT	1 1 05666	0 00 0000+00	
105902 FT	018" DIA	CIRC CONCR	
	LEN=0030	INSTALLED	2003
	NC FO	RBES FIVE POINTS RD	
	SALEM		
	HEMPFIELD T		
0410/0000	LENGTH(AH	2882	BK 3348)
	KUNKLE ST		
0400/2980	(T881)		
	048"H 48"W	CON BOX CUL	
0400/2622	LEN=0060	INSTALLED	2003
	024" DIA	CIRC CONCR	
0400/2090	LEN=0030	INSTALLED	2003
	015" DIA	CIRC CONCR	
0400/1885	LEN=0040	INSTALLED	2003
	015" DIA	CIRC METAL	
0400/1328	LEN=0040	INSTALLED	2003
	015" DIA	CIRC CONCR	
0400/0676	LEN=0050	INSTALLED	2003
	018" DIA	CIRC CONCR	
0400/0330	LEN=0040	INSTALLED	2003
102494 FT	1 1 05665	0 00 0050+44	
	VILLAGE: FORBES		
	FORBES TRAIL RD		

WALNUT HOLLOW LN
 (PRDR)

0400/2765

EXTRACT DATE: 12/18/2023
PRINT DATE: 12/21/2023

ROADWAY MANAGEMENT SYSTEM
SLD COUNTY/SR - ANNUAL PRINT

PAGE NUMBER: 420
COUNTY: WESTMORELAND

DIR: B TOTAL LEN: 38.965 MI.
LEFT MUN: HEMPFIELD T

DIST: 12-5 SR: 819
RIGHT MUN: HEMPFIELD T

MUNICIPALITY	STATIONING	DESCRIPTION	LENGTH	DETAILS
		(TBC)		
		0400/0000		LENGTH(AH 3348 BK 3581)
		0390/2680		018 " DIA CIRC CONCR LEN=0060 INSTALLED 2003
		0390/1860		015 " DIA CIRC CONCR LEN=0035 INSTALLED 2003
		0390/1690		HEMPFIELD GREENSBURG C GLENCOVE RD
		0390/1560		(BORO)
		0390/1250		015 " DIA CIRC CONCR LEN=0035 INSTALLED 2003
HEMPFIELD GREENSBURG C	0390/0560			
		0390/0415		015 " DIA CIRC CONCR LEN=0030 INSTALLED 2003
	098913 FT	0390/0035		015 " DIA CIRC CONCR LEN=0099 INSTALLED 2003
		098973 FT		1 1 05665 0 00 0014+67 GLENMEADE RD (T558) GREENSBURG HEMPFIELD T
		0390/0000		LENGTH(AH 3581 BK 1317)
		0380/1275		015 " DIA CIR PLASTIC LEN=0040 INSTALLED 2003
BRATTLEBORO DR (TWP) GREENSBURG HEMPFIELD T	0380/1240			
	0380/0892			
		0380/0328		015 " DIA CIRC CONCR LEN=0040 INSTALLED 2003
HEMPFIELD GREENSBURG C	0380/0322			
1 1 05665 0 00 0000+00	097596 FT			
LUZERNE ST (PRDR)	0380/0000			
		0370/0570		015 " DIA CIRC CONCR LEN=0045 INSTALLED 2003
	096351 FT	0370/0017		BMSSEN 64/0819/0370/0000
		096411 FT		1 1 04003 0 00 0089+89 BRANCH OF JACKS RUN BMSBG 64/0819/0370/0000
		0370/0000		LENGTH(AH 1245 BK 2580) 018 " DIA CIR PLASTIC

DIR: B TOTAL LEN: 38.965 MI. DIST: 12-5 SR: 819
 LEFT MUN: GREENSBURG C RIGHT MUN: HEMPFIELD T

			0360/2328	LEN=0040	INSTALLED 2003
YONT WY (PRDR)	0360/2275	==			
GREENSBURG					
HEMPFIELD T	0360/2265	--			
			0360/1990	015 "DIA CIRC CONCR LEN=0040	INSTALLED 2003
HEMPFIELD					
GREENSBURG C	0360/1563	--			
GREENSBURG					
HEMPFIELD T	0360/1230	--			
BEECHWOOD DR (TWP)	0360/1200	==			
HEMPFIELD					
GREENSBURG C	0360/0792	--			
			0360/0780	018 "DIA CIRC CONCR LEN=0045	INSTALLED 2003
			0360/0317	018 "DIA CIR PLASTIC LEN=0040	INSTALLED 2003
MEADOW DR (TWP)	0360/0230 093771 FT	==			
			093831 FT	1 1 04003 0 00 0064+05 BLANK SCHOOL RD (TB19)	
			0360/0000	LENGTH(AH 2580 BK 1840)	
PRESTWICK DR (TWP)	0350/1665	==			
			0350/1595	036"H 48"W CON BOX CUL LEN=0040	INSTALLED 2003
GREENSBURG					
HEMPFIELD T	0350/1315	--			
MCLAUGHLIN DR (TWP)	0350/1110	==			
HEMPFIELD					
GREENSBURG C	0350/0908	--			
FRANKLIN DR (TWP)	0350/0445	==			
			0350/0120 091991 FT	015 "DIA CIRC CONCR LEN=0040	INSTALLED 2003
1 1 04003 0 00 0045+81 091931 FT					
EASTVIEW AV (TWP)	0350/0000	==			
			0350/0000	LENGTH(AH 1840 BK 2573)	
EASTVIEW AV (TWP)	0340/1945	==			
			0340/1801	018 "DIA CIRC CONCR LEN=0099	INSTALLED 2003
			0340/1617	HEMPFIELD GREENSBURG C	
NORTHMONT ST					

DIR: B TOTAL LEN: 38.965 MI. DIST: 12-5 SR: 819
 LEFT MUN: GREENSBURG C RIGHT MUN: GREENSBURG C

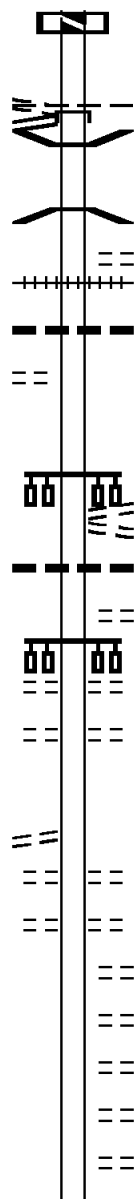
Stationing / Description	Stationing / Description	Notes
(TWP) 0340/1130	0340/0700	SHEFFIELD DR (TWP)
	0340/0305	018" DIA CIRC CONCR LEN=0030 INSTALLED 2003
1 1 04003 0 00 0017+64 089358 FT GREEN LEAF AV (TWP) 0340/0000	0340/0040	BELLA ST (TWP)
	089418 FT	GREENSBURG HEMPFIELD T
	0330/1956	LENGTH(AH 2573 BK 2008) 018" DIA CIRC CONCR LEN=0030 INSTALLED 2003
KENNETH ST (TWP) 0330/1583	0330/1594	024" DIA CIRC CONCR LEN=0040 INSTALLED 2003
TOWNSHIP AL (TWP) 0330/1400	0330/1522	HEMPFIELD GREENSBURG C
	0330/1392	GREENSBURG HEMPFIELD T
BEAVER ST (TWP) 0330/1250	0330/1335	FOX HILL ST (TWP)
GRANT ST (TWP) 0330/0918	0330/0841	036"H 36"W CON BOX CUL LEN=0035 INSTALLED 2003
TOWNSHIP AL (TWP) 0330/0745	0330/0737	018" DIA CIRC CONCR LEN=0030 INSTALLED 2003
FAYETTE ST (TWP) 0330/0610		
TOWNSHIP AL (TWP) 0330/0440		
PARK ST (TWP) 0330/0276		
087350 FT	087410 FT	1 1 04003 0 00 0000+00 ROOSEVELT WY (SR0119 SEG 0350/0200) NC HARVEY AV
		INTER-BK BEACON ST (SR0119 SEG 0350/0200) MFC BEGIN = D
087350 FT	087410 FT	LTH AH 002008 BK 001100

DIR: B TOTAL LEN: 38.965 MI. DIST: 12-5 SR: 819
 LEFT MUN: SOUTH GREENSBURG B RIGHT MUN: SOUTH GREENSBURG B

HUFF AV
 (BORO)
 MAIN ST
 (SRO119 SEG 0291/0000)
 (SRO119 SEG 0290/0000) 0310/3554

PARR ST
 (BORO) 0310/2440

BROAD ST
 (BORO) 083796 FT
 0310/0000



7312/0000 LTH AH 001100 BK 003554
 INTER-AHD MAIN ST
 (SRO119 SEG 0290/0000)
 0310/3554 SOUTH GREENSBURG B
 0310/3374 BMSSEN 64/0819/0310/3348
 2 0 64 138 1 00 0033+42
 JACKS RUN
 0310/3348 BMSBG 64/0819/0310/3348
 BUSINESS ST
 0310/3330 (BORO)
 0310/2831 (AAR 544508F) #TRKS 02
 01B " DIA CIRC CONCR
 0310/2769 LEN=0025 INSTALLED 2003
 BROAD ST
 (BORO)
 NC HUFF AV
 0310/2280 HUFF AV
 (BORO)
 024 " DIA CIRC CONCR
 0310/1883 LEN=0030 INSTALLED 2003
 SHERIDAN AV
 0310/1725 (BORO)
 JAMISON AV
 (BORO)
 0310/1175
 COULTER AV
 (BORO)
 0310/0620
 083856 FT 2 0 64 138 1 00 0000+00
 NC BR
 0310/0000 LENGTH (AH 3554 BK 1167)
 BORO AL
 0300/1030 (BORO)
 POPLAR ST
 (BORO)
 0300/0875 (BORO)
 BORO AL
 (BORO)
 0300/0740 (BORO)
 ELM ST
 (BORO)
 0300/0590 (BORO)
 BORO AL
 (BORO)
 0300/0460 (BORO)
 ASHLAND ST
 (BORO)
 0300/0310 (BORO)
 BORO AL
 (BORO)
 0300/0170 (BORO)
 024 " DIA CIRC CONCR

DIR: B TOTAL LEN: 38.965 MI. DIST: 12-5 SR: 819
 LEFT MUN: SOUTH GREENSBURG B RIGHT MUN: SOUTH GREENSBURG B

Street Name	Segment	Length (FT)	Notes	Installation
	082629	FT		
	0300/0129	LEN=0060	INSTALLED	2003
	082689	FT	2 0 64138 0 00 0011+27	
			PINE ST	
			(BORO)	
			NC REAMER AV	
			SKIDMORE RD	
			(SR2014 SEG 0010/0000)	
	0300/0000	LENGTH(AH 1167 BK 2459)		
	0290/2280	BMSBN 64/0819/0290/2246		
		2 0 64127 0 00 0421+03		
			SLATE CREEK	
	0290/2246	BMSBG 64/0819/0290/2246		
			018 "DIA CIRC CONCR	
	0290/2090	LEN=0304	INSTALLED	2003
			POPE ST	
	0290/2019		018 "DIA CIRC CONCR	
	0290/1991	LEN=0001	INSTALLED	2003
			SKIDMORE DR	
SKIDMORE DR (BORO)	0290/1880			
	0290/1880			
			LOCUST ST	
	0290/1709		(BORO)	
			LONG ST	
	0290/1485		(BORO)	
			018 "DIA CIRC CONCR	
	0290/1124	LEN=0030	INSTALLED	2003
			SOUTH GREENSBURG	
			HEMPFIELD T	
ST CLAIR AV (T785)	0290/0398			
2 0 64127 0 00 0397+95	080170	FT		
CLAWSON AV (T929)	0290/0000			
GAY AV (T928)	0280/2855			
	0280/2824		018 "DIA CIRC CONCR	
		LEN=0025	INSTALLED	2003
SHADY LN (T503)	0280/1900			
	0280/1500		SMARTMICK RD (T679)	
			018 "DIA CIRC CONCR	
	0280/1228	LEN=0025	INSTALLED	2003
			018 "DIA CIRC METAL	
	0280/0984	LEN=0030	INSTALLED	2003
GARRETT LN (PRDR)	0280/0820			
	0280/0355		WINDSONG TE (PRDR)	

DIR: B TOTAL LEN: 38.965 MI. DIST: 12-5 SR: 819
 LEFT MUN: HEMPFIELD T RIGHT MUN: HEMPFIELD T

LINE NO	RD NAME	STATION	TYPE	LENGTH	MARKING	DESCRIPTION	INSTALL DATE
2 0 64127 0 00 0366+17	DUNN RD (T667)	076990 FT	==	0280/0000	5	LENGTH(AH 3180 BK 3340)	
			---	0270/1888		024 " DIA CIRC METAL LEN=0010	INSTALLED 2003
			==	0270/0975		ALBRIGHTS LAKE RD (T774)	
			---	0270/0805		015 " DIA CIR PLASTIC LEN=0060	INSTALLED 2003
			---	0270/0453		024 " DIA CIRC METAL LEN=0030	INSTALLED 2003
2 0 64127 0 00 0332+85	WAYCROSS RD (T559) SIMPSON RD (T567)	073650 FT	==	0270/0000	5	LENGTH(AH 3340 BK 3319)	
			==	0260/2897		018 " DIA CIR PLASTIC LEN=0080	INSTALLED 2003
			---	0260/2369		018 " DIA CIRC CONCR LEN=0035	INSTALLED 2003
			---	0260/1476		018 " DIA CIRC CONCR LEN=0030	INSTALLED 2003
			---	0260/1086		024 " DIA CIRC METAL LEN=0050	INSTALLED 2003
			---	0260/0869		018 " DIA CIRC CONCR LEN=0025	INSTALLED 2003
		070331 FT	==	0260/0575		TYSON LN (PRDR)	
			---	070391 FT		2 0 64127 0 00 0299+93	
			---	0260/0000	5	018 " DIA CIRC CONCR LEN=0030	INSTALLED 2003
			---			LENGTH(AH 3319 BK 2952)	
	TRANQUIL LN (PRDR)		==	0250/1760			
			---	0250/0715		018 " DIA CIRC CONCR LEN=0055	INSTALLED 2003
		067379 FT		067439 FT		2 0 64127 0 00 0270+45	
	MECHLING RD (T490)		==	0250/0000	5	NC DIAMOND ST LENGTH(AH 2952 BK 3464)	

DIR: B TOTAL LEN: 38.965 MI. DIST: 12-5 SR: 819
 LEFT MUN: HEMPFIELD T RIGHT MUN: HEMPFIELD T

Street Name	Segment	Length	Notes
	0240/3445		KEITH LN (PRDR)
	0240/2729		018" DIA CIRC CONCR LEN=0030 INSTALLED UNKN
	0240/2286		018" DIA CIRC CONCR LEN=0030 INSTALLED 2003
SILVER SPRING TR (PRDR)	0240/1465		
	0240/1215		PEAR LN (PRDR)
	0240/0758		018" DIA CIRC CONCR LEN=0025 INSTALLED 2003
	0240/0455		PEAR LN (PRDR)
	0240/0320		018" DIA CIR PLASTIC LEN=0030 INSTALLED 2003
063915 FT	063975 FT		2 0 64127 0 00 0235+54
	0240/0000		NC NORTH DIAMOND ST LENGTH(AH 3464 BK 2415)
	0230/1857		018" DIA CIR PLASTIC LEN=0035 INSTALLED 2003
WICKY LN (PRDR)	0230/1580		
	0230/1555		018" DIA CIRC CONCR LEN=0025 INSTALLED 2003
	0230/1300		JEWELERS DR (TWP)
NURSERY RD (PRDR)	0230/1070		MENHORN DR (PRDR)
	0230/1005		018" DIA CIRC METAL LEN=0023 INSTALLED 2003
	0230/0870		ARMBRUST BRINKERTON RD (SR2012 SEG 0080/0000)
ARMBRUST RD (SR2012 SEG 0070/3354)	0230/0750		
	0230/0693		BMS EN 64/0819/0230/0608 2 0 64127 0 00 0211+81
	0230/0608		SEWICKLEY CREEK BMSBG 64/0819/0230/0608
	0230/0525		NURSERY LN (PRDR)
	0230/0475		LORA LN (PRDR)
	0230/0284		024" DIA CIRC CONCR LEN=0060 INSTALLED 2003
	0230/0020		018" DIA CIRC CONCR LEN=0030 INSTALLED 2003
2 0 64127 0 00 0211+60 061500 FT	061560 FT		HEMPFIELD

DIR: B TOTAL LEN: 38.965 MI. DIST: 12-5 SR: 819
 LEFT MUN: HEMPFIELD T RIGHT MUN: HEMPFIELD T

ROAD NAME / SEG	START	END	LENGTH	TYPE	INSTALL DATE	DETAILS
SOBOTA RD (T752)	0230/0000	0220/2677	2415	BK	2792	MOUNT PLEASANT T
			0115	CIRC METAL	2003	018 " DIA
STONE CHURCH RD (SR2010 SEG 0050/0000)	0220/2085	0220/1717	0025	CIRC CONC	2003	HEMPFIELD T
		0220/1487	0001	CIRC CONC	2003	ARMBRUST HECLA RD
		0220/1057	0001	CIRC CONC	2003	(SR2010 SEG 0050/0000)
		0220/0597	0030	CIRC CONC	2003	018 " DIA
		0220/0342	0060	CIRC CONC	2003	048 " DIA
				CIRC CONC	2003	018 " DIA
				CIRC CONC	2003	024 " DIA
WATKINS LN (TWP)	0220/0270	0220/0117	0153	CIRC CONC	2003	HEMPFIELD
	GOLD LEAF LN (PRDR)	0220/0205	058768	FT		MOUNT PLEASANT T
2 0 64127 0 00 0160+12 BRINKER RD (T553)	0210/0000	0210/2088	0025	CIRC CONC	2003	VILLAGE: ARMBURST
		0210/1712	0025	CIRC CONC	2003	024 " DIA
		0210/1139	0020	CIRC CONC	2003	LEN=0020
		0210/0819	0015	CIRC CONC	2003	LEN=0025
		0210/0338	0050	CIRC CONC	2003	018 " DIA
		0210/0115	0051	CIRC CONC	2003	018 " DIA
		0210/0051	0050	CIRC CONC	2003	018 " DIA
		0210/0000	2380	BK	3001	024 " DIA
			0077	CIRC CONC	2003	LEN=0050
		0200/2372		CIRC METAL		018 " DIA

DIR: B TOTAL LEN: 38.965 MI. DIST: 12-5 SR: 819
 LEFT MUN: MOUNT PLEASANT T RIGHT MUN: MOUNT PLEASANT T

STEELES RD
(T551)

0200/1065

053327 FT

2 0 64127 0 00 0102+58 050587 FT
 FRY HOLLOW RD
(T479)

0190/0000

SIMPSON HOLLOW RD
(T475)

0180/1140

0200/1890	LEN=0030	INSTALLED	2003
0200/1456	018 "DIA	CIRC CONCR	
0200/1230	LEN=0020	INSTALLED	2003
	STEELES RD		
	(T551)		
0200/0871	018 "DIA	CIRC CONCR	
0200/0588	LEN=0023	INSTALLED	2003
0200/0381	036 "DIA	CIR PLASTIC	
053387 FT	LEN=0075	INSTALLED	2005
	018 "DIA	CIRC CONCR	
	LEN=0025	INSTALLED	2003
	2 0 64127 0 00	0129+22	
	OLD LR	819 RD	
	(TWP)		
0200/0000	LENGTH(AH	3001 BK	2740)
0190/2447	018 "DIA	CIRC CONCR	
0190/2102	LEN=0020	INSTALLED	2003
0190/1675	018 "DIA	CIRC CONCR	
0190/1670	LEN=0020	INSTALLED	2003
0190/1184	018 "DIA	CIRC CONCR	
	LEN=0030	INSTALLED	2003
	OLD LR	819 RD	
	(TWP)		
	BMSSEN	64/0819/0190/1000	
	0 0 00000 0 00	0000+00	
	TURNPIKE	B-451 AT MP TO	
	BMSBG	64/0819/0190/1000	
050647 FT			
0190/0000	LENGTH(AH	2740 BK	2727)
0180/2680	036 "DIA	CIRC CONCR	
0180/2585	LEN=0035	INSTALLED	UNKN
0180/2322	036 "DIA	CIRC CONCR	
0180/1805	LEN=0035	INSTALLED	2003
0180/1420	036 "DIA	CIRC CONCR	
	LEN=0040	INSTALLED	UNKN
	018 "DIA	CIRC CONCR	
	LEN=0035	INSTALLED	2003
	018 "DIA	CIRC CONCR	
	LEN=0030	INSTALLED	2003
0180/0543	BMSSEN	64/0819/0180/0530	
	2 0 64127 0 00	0073+08	
	WILSON	RUN	
0180/0530	BMSBG	64/0819/0180/0530	

DIR: B TOTAL LEN: 38.965 MI. DIST: 12-5 SR: 819
 LEFT MUN: MOUNT PLEASANT T RIGHT MUN: MOUNT PLEASANT T

047860 FT

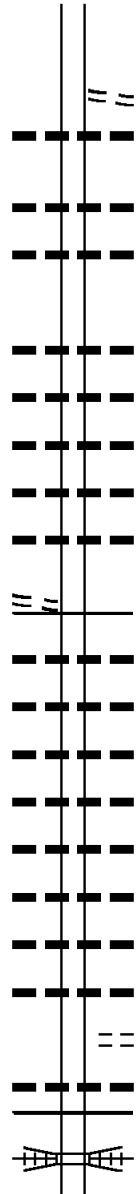
047920 FT 2 0 64127 0 00 0075+58
 BROOK HOLLOW RD
 (T461)

5 0180/0000 LENGTH(AH 2727 BK 3678)
 018 " DIA CIRC CONCR
 0170/3421 LEN=0030 INSTALLED 2003
 018 " DIA CIRC METAL
 0170/2729 LEN=0030 INSTALLED 2003
 018 " DIA CIRC CONCR
 0170/2519 LEN=0040 INSTALLED 2003

018 " DIA CIRC METAL
 0170/1449 LEN=0030 INSTALLED 2003
 018 " DIA CIRC CONCR
 0170/0971 LEN=0030 INSTALLED 2003
 015 " DIA CIRC CONCR
 0170/0711 LEN=0030 INSTALLED 2003
 018 " DIA CIRC CONCR
 0170/0370 LEN=0032 INSTALLED 2003
 018 " DIA CIRC CONCR
 0170/0214 LEN=0040 INSTALLED 2003

2 0 64127 0 00 0038+80 044182 FT
 DEERFIELD DR
 (T752) 0170/0000

MFC BEGIN = C
 5 0170/0000 LENGTH(AH 3678 BK 3880)
 018 " DIA CIRC CONCR
 0160/3328 LEN=0001 INSTALLED 2003
 018 " DIA CIRC CONCR
 0160/2940 LEN=0030 INSTALLED 2003
 018 " DIA CIRC CONCR
 0160/2602 LEN=0035 INSTALLED 2003
 018 " DIA CIRC METAL
 0160/2282 LEN=0035 INSTALLED 2003
 018 " DIA CIRC CONCR
 0160/1877 LEN=0035 INSTALLED 2003
 018 " DIA CIRC CONCR
 0160/1713 LEN=0035 INSTALLED 2003
 018 " DIA CIRC CONCR
 0160/1134 LEN=0035 INSTALLED 2003
 018 " DIA CIRC METAL
 0160/0814 LEN=0035 INSTALLED 2003
 HICKORY LN
 (PRDR)
 0160/0785 018 " DIA CIRC CONCR
 0160/0615 LEN=0130 INSTALLED 2003
 0160/0611 MFC BEGIN = D
 OTHER
 0160/0118 OVERPASS IS RR X-ING
 018 " DIA CIRC METAL



DIR: B TOTAL LEN: 38.965 MI. DIST: 12-5 SR: 819
 LEFT MUN: MOUNT PLEASANT T RIGHT MUN: MOUNT PLEASANT T

ROADWAY	STATION	DESCRIPTION	DATE
	040302 FT	0160/0102 LEN=0030 INSTALLED 2003	
		040362 FT 2 0 64127 0 00 0000+00	
		MT PLEASANT CALUMET RD	
		(SR0981 SEG 0340/0000)	
		NC ARM MBRUST RD	
MT PLEASANT CALUMET RD	0160/0000	MFC BEGIN = C	
		LENGTH(AH 3880 BK 3297)	
		024 "DIA CIRC METAL	
		LEN=0040 INSTALLED 2003	
		RETAINING WALL END	
		BMSID 64/0819/0150/2640	
		RETAINING WALL BEGIN	
		BMSID 64/0819/0150/2640	
		048"H 72"W CON BOX CUL	
		LEN=0030 INSTALLED 2003	
		018 "DIA CIRC CONCR	
		LEN=0030 INSTALLED 2003	
		018 "DIA CIRC CONCR	
		LEN=0001 INSTALLED 2003	
		KNIGHT DR	
		(PRDR)	
		0150/2600	
		==	
CENTRY COURTS DR	0150/2125		
(PRDR)			
SHADY ST	0150/1895		
(T410)			
		048 "DIA CIRC METAL	
		LEN=0040 INSTALLED 2003	
		018 "DIA CIRC CONCR	
		LEN=0030 INSTALLED 2003	
		ROYAL STATE ST	
		(PRDR)	
		018 "DIA CIRC CONCR	
		LEN=0030 INSTALLED 2003	
		CASTLE LN	
		(PRDR)	
		015 "DIA CIRC METAL	
		LEN=0030 INSTALLED 2003	
MARULA LN	0150/0090		
(TWP)	037005 FT		
		==	
		037065 FT 1 1 00248 0 00 0048+35	
		HECLA RD	
		(SR2007 SEG 0010/0000)	
		LENGTH(AH 3297 BK 2713)	
		018 "DIA CIRC CONCR	
		LEN=0030 INSTALLED UNKN	
		018 "DIA CIR PLASTIC	
		LEN=0060 INSTALLED 2003	
		018 "DIA CIRC CONCR	
		LEN=0030 INSTALLED 2003	

DIR: B TOTAL LEN: 38.965 MI. DIST: 12-5 SR: 819
 LEFT MUN: MOUNT PLEASANT T RIGHT MUN: MOUNT PLEASANT T

Street Name	Stationing	Notes	Stationing	Description
HIGH ST (T407)	0140/1645	==		
		--- ---	0140/1488	018 " DIA CIR PLASTIC LEN=0075 INSTALLED 2003
		--- ---	0140/1352	018 " DIA CIRC CONCR LEN=0030 INSTALLED 2003
			0140/1127	RETAINING WALL END BMSID 64/0819/0130/1825
			0140/1000	RETAINING WALL BEGIN BMSID 64/0819/0130/1825
TUOMI ST (TWP)	0140/0725	==		
		--- ---	0140/0678	048"H 72"W CON BOX CUL LEN=0030 INSTALLED 2003
	034292 FT	--- ---	0140/0020	018 " DIA CIRC CONCR LEN=0130 INSTALLED 2003
			034352 FT	1 1 00248 0 00 0021+00 SLOPE HILL RD
		==	0140/0000	(TWP) LENGTH(AH 2713 BK 2130)
POST ST (BORO)	0130/2015	==		
HIGH ST (T407)	0130/1810	==	0130/1810	SILVER ST (BORO) 036"H 72"W CON BOX CUL LEN=0060 INSTALLED 2003
			0130/1769	BRANCH OF SHUPE RUN STRUCTURE LENGTH 8 FT BMSID 64/0819/0130/1769
BORO AL (BORO)	0130/1355	==		
		==	0130/1155	SILVER ST (BORO)
		---	0130/1110	MOUNT PLEASANT MOUNT PLEASANT B
RUMBAUGH AV (T760)	0130/1085	==		
		==	0130/1000	BORO AL (BORO)
		--- ---	0130/0886	018 " DIA CIRC CONCR LEN=0030 INSTALLED 2003
BORO AL (BORO)	0130/0865	==		
LAUREL ST (BORO)	0130/0735	==		
		--- ---	0130/0608	018 " DIA CIRC CONCR LEN=0030 INSTALLED 2003
		==	0130/0555	BORO AL (BORO)


DIR: B TOTAL LEN: 38.965 MI. DIST: 12-5 SR: 819
 LEFT MUN: MOUNT PLEASANT B RIGHT MUN: MOUNT PLEASANT B

Segment ID	Length (FT)	Material	Notes
0130/0387		020" DIA CIRC CONCR	LEN=0030 INSTALLED 2003
0130/0345		(BORO)	SMITHFIELD ST
0130/0175		(BORO)	NORTH WY
032222 FT	032162 FT		MOUNT PLEASANT - MAIN S
0130/0000		(BORO)	(SR0031 SEG 0270/0000)
0120/2453		(BORO)	LENGTH(AH 2130 BK 2631)
0120/2333		015" DIA CIRC CONCR	LEN=0012 INSTALLED 2003
0120/2290		(BORO)	WASHINGTON ST
0120/2137		015" DIA CIRC CONCR	LEN=0035 INSTALLED 2003
0120/2120		(BORO)	SPRUCE ST
0120/1965		(BORO)	024" DIA CIRC CONCR
0120/1810		(BORO)	LEN=0020 INSTALLED 2003
0120/1795			HOWARD ST
0120/1665			(BORO)
0120/1510		036" DIA CIRC CONCR	LEN=0040 INSTALLED 2003
0120/1505		(BORO)	BORO AL
0120/1467		018"H 00"W MULT CONCR	LEN=0040 INSTALLED 2003
0120/1415		018" DIA CIRC CONCR	LEN=0030 INSTALLED 2003
0120/1365		(BORO)	WARDEN ST
0120/1220		(BORO)	BORO AL
0120/1160			(BORO)
0120/1081		018" DIA CIRC CONCR	LEN=0040 INSTALLED 2003

DIR: B TOTAL LEN: 38.965 MI. DIST: 12-5 SR: 819
 LEFT MUN: MOUNT PLEASANT B RIGHT MUN: MOUNT PLEASANT B

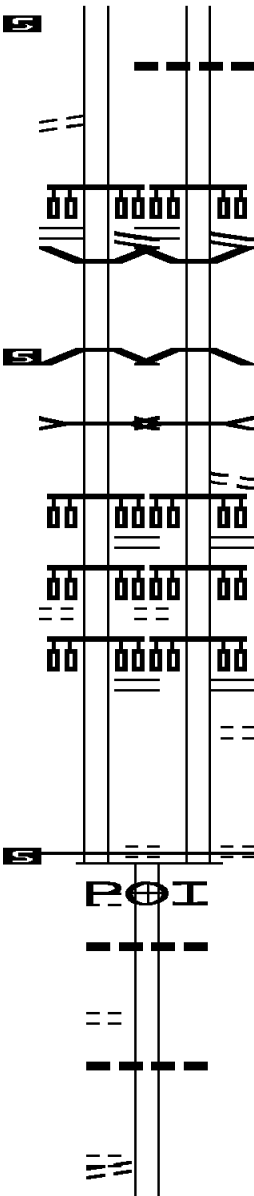
Street Name	Segment ID	Start Station	End Station	Length (FT)	Notes
FRICK AV (BORO)	0120/1040				
HEMLOCK ST (BORO)	0120/0490				
2064126 1 00 0000+00	029531 FT				
CHURCH ST (SR3107 SEG 0010/0000)	0120/0000				
RIDGEVIEW RD (T392)	0110/2785				
WYNDFIELD DR (T392)	0110/2440				
DALISANDRO RD (PRDR)	0110/1690				
BESSEMER RD (T395)	0110/1580				
	0110/0595				018 " DIA CIRC CONCR LEN=0040 INSTALLED 2003
	0110/0070				018 " DIA CIRC CONCR LEN=0006 INSTALLED 2003
	026376 FT			026436 FT	2064126 0 03 0159+78 BUCKEYE TRAM RD (T395)
	0110/0000				LENGTH(AH 3155 BK 1270)
	0104/0460				018 " DIA CIRC CONCR LEN=0030 INSTALLED UNKN
	0104/0170				018 " DIA CIRC CONCR LEN=0035 INSTALLED UNKN
	0104/0070				018 " DIA CIRC CONCR LEN=0035 INSTALLED UNKN
	025106 FT			025166 FT	2064126 0 03 0146+43 MFC BEGIN = C

DIR: B TOTAL LEN: 38.965 MI. DIST: 12-5 SR: 819
LEFT MUN: EAST HUNTINGDON T RIGHT MUN: EAST HUNTINGDON T



DIR: B TOTAL LEN: 38.965 MI. DIST: 12-5 SR: 819
 LEFT MUN: EAST HUNTINGDON T RIGHT MUN: EAST HUNTINGDON T

Stationing / Description	Stationing / Description	Stationing / Description	Stationing / Description
LENGTH(AH 1200 BK 0950) 0095/0000	0094/0000	LENGTH(AH 1220 BK 0950) 018 " DIA CIRC METAL	0092/0683
TO 8001/0750 SH (CONN)	0093/0355	LEN=0045 INSTALLED 2003	
RAMP H RD (SR8001 SEG 0750/0000)		RAMP H RD (SR8001 SEG 0750/0000)	
RAMP F RD (SR8001 SEG 0010/0456)	0093/0277	RAMP F RD (SR8001 SEG 0010/0456)	0092/0277
BMS EN 64/0819/0092/0000	0093/0182	BMS EN 64/0819/0092/0000	0092/0182
O 0 00000 0 00 0000+00	021231 FT	O 0 00000 0 00 0000+00	021231 FT
SR 0119 NB		SR 0119 NB	
BMSBG 64/0819/0092/0000	0093/0000	BMSBG 64/0819/0092/0000	0092/0000
LENGTH(AH 0950 BK 1680)		LENGTH(AH 0950 BK 1680)	
SHERRICK RUN		SHERRICK RUN	
STRUCTURE LENGTH 43 FT		STRUCTURE LENGTH 43 FT	
BMSID 64/0819/0082/1502	0083/1512	BMSID 64/0819/0082/1502	0082/1502
		FROM 8001/0260 SH (CONN)	0082/1050
RAMP G RD (SR8001 SEG 0260/0792)	0083/0976	RAMP G RD (SR8001 SEG 0260/0792)	0082/0976
SMOUSE RD (T511)	0083/0960	SMOUSE RD (T511)	0082/0960
RAMP E RD (SR8001 SEG 0252/0000)	0083/0948	RAMP E RD (SR8001 SEG 0252/0000)	0082/0948
O 0 00000 0 00 0000+00	019551 FT	OLD SR 819 (T325)	0082/0477
RILEY RD (T325)		O 0 00000 0 00 0000+00	019551 FT
MFC BEGIN = C		RILEY RD (T325)	
LENGTH(AH 1680 BK 2737)	0083/0000	MFC BEGIN = C	
FENTON RD (T742)	0070/2410	LENGTH(AH 1680 BK 2737)	0082/0000
		(APRA) E-APRAS EMCONN (018 " DIA CIRC CONCR	0070/2395
BLACK LN (PRDR)	0070/1540	LEN=0080 INSTALLED 2003	
LAMBIE RD (PRDR)		018 " DIA CIRC CONCR	
OVERHOLT RD (T327)	0070/1200	LEN=0050 INSTALLED 2003	
		MANYARDS LN	



EXTRACT DATE: 12/18/2023
PRINT DATE: 12/21/2023

ROADWAY MANAGEMENT SYSTEM
SLD COUNTY/SR - ANNUAL PRINT

PAGE NUMBER: 404
COUNTY: WESTMORELAND


DIR: B TOTAL LEN: 38.965 MI.
LEFT MUN: EAST HUNTINGDON T

DIST: 12-5 SR: 819
RIGHT MUN: EAST HUNTINGDON T

2 0 64126 0 00 0061+00 016814 FT
OVERHOLT RD
(T751)

ROUND TOP CR
(T701)

STATE ST
(PRDR)



0070/0640 (PRDR)
015" DIA CIRC CONCR
LEN=0050 INSTALLED 2003
B JACOBS CK.
STRUCTURE LENGTH 9 FT
0070/0378 BMSID 64/0819/0070/0378
NC MT PLEASANT SCOTTDALE RD
016814 FT OVERHOLT DR
(T743)
5 0070/0000 LENGTH(AH 2737 BK 3110)
024" DIA CIRC CONCR
LEN=0080 INSTALLED 2003
036" DIA CIRC CONCR
LEN=0100 INSTALLED 2003
0060/2152
0060/1250
0060/0350 024" DIA CIRC METAL
LEN=0050 INSTALLED 2003
0060/0311 018" DIA CIRC CONCR
LEN=0045 INSTALLED 2003
0060/0035 018" DIA CIRC CONCR
LEN=0045 INSTALLED 2003
013704 FT 2 0 64126 0 00 0029+96
SIXTH ST
(TWP)
5 0060/0000 LENGTH(AH 3110 BK 3000)
0050/2398 018" DIA CIRC CONCR
LEN=0035 INSTALLED 2003
RACE ST
(TWP)
0050/1990
0050/1930 018" H 60" W CONC STRUCT
LEN=0035 INSTALLED 2003
0050/1420
0050/1260 018" DIA CIRC CONCR
LEN=0045 INSTALLED 2003
EAST HUNTINGDON
0050/0868 SCOTTDALE B
CRESCENT ST
(BORO)
FRANKLIN ST
(BORO)
0050/0280
024" DIA CIRC CONCR

DIR: B TOTAL LEN: 38.965 MI. DIST: 12-5 SR: 819
 LEFT MUN: SCOTTDAL B RIGHT MUN: SCOTTDAL B


2 0 64126 0 00 0000+00 010704 FT
 WATER ST
 (SR3089 SEG 0010/0000) 0050/0000

CHESTNUT ST ET
 (BORO)
 STAUFFER AV
 (BORO)
 CHESTNUT ST
 (SR3002 SEG 0060/2697) 0040/1379
 BORO AL
 (BORO) 0040/1115
 SPRING ST
 (BORO) 0040/0900
 EVERSON AV
 (BORO) 0040/0670

BORO AL
 (BORO) 0040/0375
 PARK ST
 (BORO)
 1 0 00117 0 00 0037+79 009039 FT
 EDWIN AV
 (BORO) 0040/0000

LOUCKS AV
 (BORO) 0030/2614
 BORO AL
 (BORO) 0030/2465
 MULBERRY ST
 (BORO) 0030/2321

PIONEER WY
 (BORO) 0030/2159
 OLD GLORY DR



DIR: B TOTAL LEN: 38.965 MI. DIST: 12-5 SR: 819
 LEFT MUN: SCOTSDALE B RIGHT MUN: SCOTSDALE B

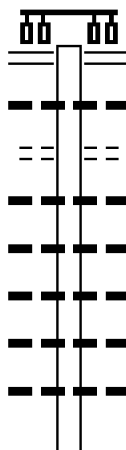
Location / Description	Stationing	Notes
(BORO)	0030/1670	
PITTSBURGH ST (BORO)	0030/1474	0030/1474 PITTSBURGH ST (SR3036 SEG 0010/0000) 015" DIA CIRC CONCR LEN=0001 INSTALLED 2003
BORO AL (BORO)	0030/1333	
BORO AL (BORO)	0030/1019	0030/1180 MARKET ST (BORO) 024" DIA CIRC CONCR LEN=0010 INSTALLED 2003
WALNUT AV (BORO)	0030/0851	0030/1153 015" DIA CIRC CONCR LEN=0030 INSTALLED 2003
BORO AL (BORO)	0030/0642	0030/0743 024" DIA CIRC CONCR LEN=0040 INSTALLED 2003
ORCHARD ST (BORO)	0030/0226 005850 FT	0030/0642 (BORO) 0030/0390 (BORO)
NEWMAN ST (BORO)	0020/2324	005850 FT 1 0 00117 0 00 0007+07 BROWN ST (SR3087 SEG 0010/0813) MFC BEGIN = C LENGTH(AH 3189 BK 2478) 018" DIA CIRC CONCR LEN=0020 INSTALLED 2003
OAK ST (BORO)	0020/1741	0020/2340 018" DIA CIRC CONCR LEN=0050 INSTALLED 2003
FIFTH AV		0020/2047 018" DIA CIRC CONCR LEN=0050 INSTALLED 2003 0020/2026 CHURCH ST (BORO) 0020/1760 024" DIA CIRC CONCR LEN=0050 INSTALLED 2003 0020/1518 072"H 10"W CONCR ARCH LEN=0050 INSTALLED 2003 0020/1266 MOYER AV (BORO) 0020/1160 (BORO) FIFTH AV

DIR: B TOTAL LEN: 38.965 MI. DIST: 12-5 SR: 819
 LEFT MUN: SCOTTDAL B RIGHT MUN: SCOTTDAL B

Stationing	Notes	Stationing	Notes
(BORO) 0020/1047	==	0020/1047	(SR3085 SEG 0012/0855)
	==	0020/0896	BORO AL
	==	0020/0749	(BORO) FOURTH AV
	==	0020/0600	(BORO) AL
	==	0020/0453	(BORO) THIRD AV
	==	0020/0302	(BORO) AL
	==	0020/0158	(BORO) SECOND AV
003372 FT	==	003372 FT	2 0 64 083 0 00 0033+72
	==		FIRST AV
	==		(BORO)
	==		SCOTTDAL B
	==		EAST HUNTINGDON T
	==	5 0020/0000	LENGTH(AH 2478 BK 3372)
	==	0010/2800	015 "DIA CIRC CONCR
	==	0010/2660	LEN=0040 INSTALLED 2003
	==		024 "DIA CIRC CONCR
	==		LEN=0045 INSTALLED 2003
LOUCKS RD (T670) HORNERTOWN RD (T668)	==		
0010/1990	==		
	==	0010/1210	018 "DIA CIR PLASTIC
	==		LEN=0010 INSTALLED 2003
	==	0010/0950	018 "DIA CIRC CONCR
	==		LEN=0060 INSTALLED 2003
	==	0010/0768	018 "DIA CIR PLASTIC
	==		LEN=0040 INSTALLED 2003
	==	0010/0640	024 "DIA CIRC CONCR
	==		LEN=0040 INSTALLED 2003
	==	0010/0500	024 "DIA CIRC CONCR
	==		LEN=0040 INSTALLED 2003
	==	0010/0276	024 "DIA CIRC CONCR
	==		LEN=0030 INSTALLED UNKN
	==		OLD MEADOW RD
	==	0010/0035	(T691)
000000 FT	==	000000 FT	2 0 64 083 0 00 0000+00
	==		NC BR ROADWAY AV
	==		INTER-BK DAWSON SCOTTDAL B RD
	==		(SR0819 SEG 0130/1732)
	==		MFC BEGIN = D
	==		BK-FAYETTE (26)
	==	5 0010/0000	LENGTH(AH 3372 BK 0000)

EXTRACT DATE: 12/18/2023 ROADWAY MANAGEMENT SYSTEM PAGE NUMBER: 400
 PRINT DATE: 12/21/2023 SLD COUNTY/SR - ANNUAL PRINT COUNTY: WESTMORELAND
 DIR: B TOTAL LEN: 8.493 MI. DIST: 12-5 SR: 780
 LEFT MUN: WASHINGTON T RIGHT MUN: WASHINGTON T

044845 FT



042383 FT

044845 FT GOLDEN MILE HW
 (SR0400 SEG 0120/0000)
 (SR0400 SEG 0121/0000)
 0160/2462
 0160/2350 024 " DIA CIRC METAL
 LEN=0040 INSTALLED 2004
 WASHINGTON RD
 0160/2305 (T737)
 0160/2300 015 " DIA CIRC CONCR
 LEN=0040 INSTALLED 2004
 0160/2277 018 " DIA CIRC CONCR
 LEN=0035 INSTALLED 2004
 0160/1841 018 " DIA CIRC CONCR
 LEN=0040 INSTALLED 2004
 0160/1406 018 " DIA CIRC CONCR
 LEN=0040 INSTALLED 2004
 0160/0880 018 " DIA CIRC CONCR
 LEN=0040 INSTALLED 2004
 042383 FT 2 0 64181 0 01 0023+30

DIR: B TOTAL LEN: 8.493 MI. DIST: 12-5 SR: 780
 LEFT MUN: WASHINGTON T RIGHT MUN: WASHINGTON T

Stationing	Description	Material	Year
0160/0000	UPPER BURRELL T	LENGTH(AH 2462 BK 3319)	
0150/3300	060" DIA CIRC CONCR	INSTALLED	2004
0150/2890	018" DIA CIRC CONCR	INSTALLED	2004
0150/2581	024" DIA CIRC CONCR	INSTALLED	2004
0150/2229	018" DIA CIRC CONCR	INSTALLED	2004
0150/1770	018" DIA CIRC METAL	INSTALLED	2004
0150/1365	018" DIA CIRC CONCR	INSTALLED	2004
0150/1128	018" DIA CIRC METAL	INSTALLED	2004
0150/0837	024" DIA CIRC CONCR	INSTALLED	2004
0150/0657	015" DIA CIRC CONCR	INSTALLED	2004
0150/0515	015" DIA CIRC CONCR	INSTALLED	2004
0150/0330	HUNT VALLEY RD (SR4032 SEG 0090/0000)	018" DIA CIRC METAL	
0150/0080	2 0 64181 0 01 0056+50	LEN=0040 INSTALLED	2004
039064 FT	MERWIN RD (SR4032 SEG 0080/2410)	LENGTH(AH 3319 BK 1733)	
0150/0000	015" DIA CIRC METAL		
0140/1700	018" DIA CIRC CONCR	INSTALLED	2004
0140/1684	LEN=0030 INSTALLED		2004
037331 FT	2 0 64181 0 01 0078+57	024" DIA CIRC CONCR	
0140/0000	LEN=0024 INSTALLED		2004
0130/0430	LENGTH(AH 1733 BK 1270)	018" DIA CIRC CONCR	
0130/0065	LEN=0100 INSTALLED		2004
0130/0064	024" DIA CIRC CONCR	LEN=0100 INSTALLED	2004

TECHNICAL LN
(PRDR)

DIR: B TOTAL LEN: 8.493 MI. DIST: 12-5 SR: 780
 LEFT MUN: UPPER BURRELL T RIGHT MUN: UPPER BURRELL T

Stationing	Description	Length (FT)	Notes
2 0 64181 0 01 0089+36	TECHNICAL LN (PRDR)	036061 FT	
		0130/0000	5 0130/0000 LENGTH(AH 1270 BK 3098)
WHITE CLOUD RD (SR4073 SEG 0010/0000)		0120/1605	
DEWEY DR (T737)		0120/0715	0120/1081 015 " DIA CIRC CONCR LEN=0035 INSTALLED 2004
DEWEY DR (T737)		0120/0715	0120/0708 018 " DIA CIRC CONCR LEN=0020 INSTALLED 2004
DEWEY DR (T737)		0120/0715	036 " DIA CIRC METAL LEN=0060 INSTALLED 2004
2 0 64181 0 01 0117+63	DEWEY DR (T737) IRWIN DR (T650)	032963 FT	
		0120/0000	5 0120/0000 DEWEY DR (T737) LENGTH(AH 3098 BK 1896)
		0110/1435	030 " DIA CIRC METAL LEN=0080 INSTALLED 2004
		0110/0920	015 " DIA CIRC CONCR LEN=0040 INSTALLED 2004
		0110/0905	DEWEY DR (TWP)
		0110/0489	018 " DIA CIRC CONCR LEN=0040 INSTALLED 2004
		0110/0075	015 " DIA CIRC CONCR LEN=0040 INSTALLED 2004
		0110/0045	LOWER DRENNEN RD (T650)
2 0 64181 0 02 0136+55	MANCHESTER HILL RD (SR4075 SEG 0010/0000)	031067 FT	
		0110/0000	5 0110/0000 LENGTH(AH 1896 BK 2652)
		0100/1935	018 " DIA CIRC CONCR LEN=0105 INSTALLED 2004
		0100/1795	UPPER DRENNEN RD (SR4065 SEG 0050/2512)
		0100/1246	015 " DIA CIRC METAL LEN=0060 INSTALLED 2004
		0100/0835	018 " DIA CIRC CONCR LEN=0050 INSTALLED 2004
		0100/0320	CHANEY CT LN (PRDR)
		028415 FT	2 0 64181 7 00 0026+86
		0100/0000	5 0100/0000 LENGTH(AH 2652 BK 2712)

DIR: B TOTAL LEN: 8.493 MI. DIST: 12-5 SR: 780
 LEFT MUN: UPPER BURRELL T RIGHT MUN: UPPER BURRELL T

2 0 64181 7 00 0000+00 025703 FT
 STONEY HILL RD
 (SR4036 SEG 0010/0000) 0090/0000

BEACOM LN
 (PRDR)

0080/0330
 023393 FT

019722 FT

---	---	0090/1778	018 "DIA CIRC CONCR LEN=0050 INSTALLED 2004
---	---	0090/0484 025703 FT	018 "DIA CIRC CONCR LEN=0040 INSTALLED 2004
==	5	0090/0000	LENGTH(AH 2712 BK 2310) MENK RD
---	---	0080/2245	(T472)
---	---	0080/1499	018 "DIA CIRC CONCR LEN=0040 INSTALLED 2004
---	---	0080/0861	018 "DIA CIRC CONCR LEN=0050 INSTALLED 2004
==	---	023393 FT	2 0 64004 0 03 0267+58 018 "DIA CIRC CONCR LEN=0040 INSTALLED 2004
---	5	0080/0000	LENGTH(AH 2310 BK 3671)
---	---	0070/3330	018 "DIA CIRC CONCR LEN=0045 INSTALLED 2004
---	---	0070/2733	018 "DIA CIRC CONCR LEN=0042 INSTALLED 2004
---	---	0070/1314	018 "DIA CIRC METAL LEN=0040 INSTALLED 2004
---	---	0070/1238	018 "DIA CIR PLASTIC LEN=0040 INSTALLED 2004
---	---	0070/1054	015 "DIA CIRC CONCR LEN=0030 INSTALLED 2004
==	---	0070/1000	MYERS DR (T644)
---	---	0070/0611	018 "DIA CIRC CONCR LEN=0040 INSTALLED 2004
==	---	0070/0190 019722 FT	MCINTYRE LN (PRDR)
---	---	019722 FT	2 0 64004 0 03 0230+87 EASY ST
==	5	0070/0000	LENGTH(AH 3671 BK 3600)

DIR: B TOTAL LEN: 8.493 MI. DIST: 12-5 SR: 780
 LEFT MUN: UPPER BURRELL T RIGHT MUN: UPPER BURRELL T

Address	Segment ID	Length	Material	Notes
HILLVIEW DR (T475)	0060/2540	0060/2550	015 "DIA CIRC CONCR	LEN=0060 INSTALLED 2004
HARTGE RD (CITY)	0060/1920	0060/1525	015 "DIA CIRC CONCR	LEN=0045 INSTALLED 2004 OLD TR 780 RD
		0060/1425	(CITY)	
		0060/1130	018 "DIA CIRC CONCR	LEN=0040 INSTALLED 2004 OLD TR 780 RD
		0060/0905	(CITY)	
		0060/0642	UPPER BURRELL	LOWER BURRELL C
		0060/0628	DUTCHMANS RUN RD	(SR4069 SEG 0030/2135)
		0060/0450	DANDYVIEW DR	(CITY)
		0060/0310	018 "DIA CIRC CONCR	LEN=0045 INSTALLED 2004
		0060/0010	018 "DIA CIRC CONCR	LEN=0045 INSTALLED 2004
016122 FT		016122 FT	2 0 64004 0 03 0194+54	
		0060/0000	LENGTH(AH 3600 BK 3475)	
		0050/1590	DANDYVIEW DR	(CITY)
CHERRY LN (CITY)	0050/1285	0050/0347	015 "DIA CIRC CONCR	LEN=0030 INSTALLED 2004
MCALLISTER DR (CITY)	0050/0705	012647 FT	2 0 64004 0 03 0160+42	
012647 FT		0050/0000	GEM LN (PRDR)	LENGTH(AH 3475 BK 2898)
		0040/2860	015 "DIA CIRC CONCR	LEN=0075 INSTALLED 2004
		0040/2440	SEVENTH ST	(CITY)
		0040/2390	018 "DIA CIRC METAL	LEN=0075 INSTALLED 2004

DIR: B TOTAL LEN: 8.493 MI. DIST: 12-5 SR: 780
 LEFT MUN: LOWER BURRELL C RIGHT MUN: LOWER BURRELL C

Address	Segment	Length	Material	Notes
		0040/1735	SEVENTH ST (CITY)	
		0040/1450	015 "DIA CIRC METAL	LEN=0060 INSTALLED 2004
		0040/1420	018 "DIA CIRC CONCR	LEN=0040 INSTALLED 2004
NANAK DR (CITY)	0040/1265			
CARSON DR (CITY)	0040/0805			
	009749 FT			
		009749 FT	2 0 64004 0 03 0130+46	FALSETTI DR (CITY)
ANDREW DR (CITY)	0030/3335			LENGTH(AH 2898 BK 3426)
		0030/3254	018 "DIA CIRC CONCR	LEN=0040 INSTALLED 2004
LORI DR (CITY)	0030/2815			LORI DR (CITY)
WILDLIFE LODGE RD (SR4083 SEG 0040/0000)		0030/2815		
FALCONS PARK RD (SR4083 SEG 0040/0000)	0030/2385			
		0030/2381	018 "DIA CIRC CONCR	LEN=0035 INSTALLED 2004
		0030/2075	015 "DIA CIRC CONCR	LEN=0040 INSTALLED 2004
		0030/1750	018 "DIA CIRC CONCR	LEN=0040 INSTALLED 2004
		0030/1455	CRESTLINE DR (CITY)	
		0030/1452	LOWER BURRELL NEW KENSINGTON C	
		0030/1195	015 "DIA CIRC CONCR	LEN=0060 INSTALLED 2004
		0030/0938	015 "DIA CIRC CONCR	LEN=0035 INSTALLED 2004
	006323 FT			
		006323 FT	2 0 64004 0 03 0096+48	SEVENTH ST ET (CITY)
		0030/0000		LENGTH(AH 3426 BK 3473)
EAST HILL DR (CITY)	0020/3225			AURORA DR (CITY)

DIR: B TOTAL LEN: 8.493 MI. DIST: 12-5 SR: 780
 LEFT MUN: NEW KENSINGTON C RIGHT MUN: NEW KENSINGTON C

LOWER TERRACE RD
 (CITY)
 RED BARN RD
 (CITY)
 CITY ST
 (CITY)

REINHART RD
 (CITY)

SHERMAN AV
 (CITY)

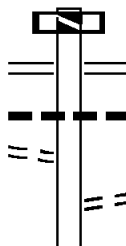
Address	Notes	Material	Length	Year
0020/3069	036" DIA	CIRC METAL	LEN=0050	2004
0020/2848	018" DIA	CIRC CONCR	LEN=0060	2004
0020/2251	018" DIA	CIRC CONCR	LEN=0040	2004
0020/2200				
0020/1825				
0020/1565				
0020/1091	015" DIA	CIRC CONCR	LEN=0040	2004
0020/1005				
0020/0700	MEADE AV (CITY)			
0020/0300	BEAMER AV (CITY)			
002850 FT	2 0 64 004 0 02 0058+78 NC SE			
0020/0000	SEVENTH ST (CITY)			
0010/2665	LENGTH (AH 3473 BK 2850) LC FOR SEVENTH ST (CONN)			
0010/2450				
0010/2300	018" DIA	CIRC METAL	LEN=0070	2004
0010/2100	072" DIA	CIRC METAL	LEN=0050	2004
0010/1885	018" DIA	CIRC CONCR	LEN=0035	2004
0010/1328	018" DIA	CIRC CONCR	LEN=0035	2004
0010/0519	018" DIA	CIRC CONCR	LEN=0035	2004
0010/0258	018" DIA	CIRC CONCR	LEN=0040	2004
000000 FT	2 0 64 004 0 02 0030+10 NC POWERS DR STEVENSON BL (SR0056 SEG 0040/0000) (SR0056 SEG 0041/0000)			
0010/0000	MFC BEGIN = D LENGTH (AH 2850 BK 0000)			

EXTRACT DATE: 12/18/2023 ROADWAY MANAGEMENT SYSTEM PAGE NUMBER: 393
 PRINT DATE: 12/21/2023 SLD COUNTY/SR - ANNUAL PRINT COUNTY: WESTMORELAND
 DIR: B TOTAL LEN: 31.448 MI. DIST: 12-5 SR: 711
 LEFT MUN: SEWARD B RIGHT MUN: SEWARD B

166037 FT

FROM 0056/0330 SH
 (CONN)

0570/2725



166047 FT AH-INDIANA (32)
 7574/0000 LTH AH 000100 BK 002813
 SR 0056 SH
 0570/2813 (SR0056 SEG 0340/0000)
 018 " DIA CIRC CONCR
 0570/2773 LEN=0040 INSTALLED 2002
 TO 0056/0340 SH
 0570/2705 (CONN)
 018 " DIA CIRC CONCR


DIR: B TOTAL LEN: 31.448 MI. DIST: 12-5 SR: 711
 LEFT MUN: SEWARD B RIGHT MUN: SEWARD B

Street Name	Segment ID	Start/End	Material	Length	Status
		0570/2623	LEN=0045	INSTALLED	UNKN
		0570/2615	BRIDGE ST (BORO)		
		0570/2600	015 "DIA CIRC CONCR	LEN=0040	INSTALLED 2002
		0570/2430	SHED ST (BORO)		
		0570/2247	018 "DIA CIRC CONCR	LEN=0001	INSTALLED UNKN
		0570/2240	KEYSTONE ST (BORO)		
		0570/2227	018 "DIA CIRC CONCR	LEN=0001	INSTALLED UNKN
		0570/2035	LOCUST ST (BORO)		
KECK ST (BORO)	0570/1945				
		0570/1819	018 "DIA CIRC CONCR	LEN=0035	INSTALLED UNKN
		0570/1805	TILDEN ST (BORO)		
WILSON ST (BORO)	0570/1660				
		0570/1615	WILSON ST (BORO)		
		0570/1438	018 "DIA CIRC CONCR	LEN=0035	INSTALLED UNKN
		0570/1425	HEDGES ST (BORO)		
		0570/1195	SEWARD AV (BORO)		
		0570/1179	018 "DIA CIRC CONCR	LEN=0050	INSTALLED UNKN
		0570/1000	DUSTY ST (BORO)		
ROOSEVELT ST (BORO)	0570/0795				
		0570/0785	036 "DIA CIRC CONCR	LEN=0150	INSTALLED UNKN
		0570/0607	018 "DIA CIRC CONCR	LEN=0050	INSTALLED UNKN
		0570/0600	TEXACO ST (BORO)		
		0570/0420	015 "DIA CIRC CONCR	LEN=0040	INSTALLED UNKN
		0570/0395	TRUMAN ST (BORO)		
		0570/0029	018 "DIA CIRC CONCR	LEN=0045	INSTALLED UNKN

163224 FT

163234 FT 1 0 00302 0 03 1601+56

DIR: B TOTAL LEN: 31.448 MI. DIST: 12-5 SR: 711
 LEFT MUN: SEWARD B RIGHT MUN: SEWARD B



1 0 00302 0 03 1569+70 160080 FT
 FIFTH ST
 (T996) 0560/0000

157672 FT

NC SECOND ST
 GRANT ST
 (TWP)
 SEWARD
 ST CLAIR T
 LENGTH(AH 2813 BK 3144)
 018 " DIA CIRC CONCR
 0560/2982 LEN=0150 INSTALLED UNKN
 015 " DIA CIRC CONCR
 0560/2764 LEN=0150 INSTALLED UNKN
 015 " DIA CIRC CONCR
 0560/2507 LEN=0030 INSTALLED UNKN
 018 " DIA CIR PLASTIC
 0560/1032 LEN=0030 INSTALLED UNKN
 0560/0570 BMS EN 64/0711/0560/0535
 1 0 00302 0 03 1575+18
 BIG SPRING R
 0560/0535 BMS BG 64/0711/0560/0535
 024 " DIA CIRC CONCR
 0560/0183 LEN=0030 INSTALLED UNKN
 160090 FT
 KUVINKA AV
 (T423)
 0560/0000 LENGTH(AH 3144 BK 2408)
 LOVE AV
 (T425)
 0550/1885 015 " DIA CIRC CONCR
 0550/1774 LEN=0035 INSTALLED UNKN
 018 " DIA CIRC CONCR
 0550/1535 LEN=0001 INSTALLED UNKN
 SUGAR RUN RD
 (T899)
 0550/1495 SUGAR RUN
 STRUCTURE LENGTH 14 FT
 0550/1330 BMS ID 64/0711/0550/1330
 015 " DIA CIRC CONCR
 0550/0958 LEN=0030 INSTALLED UNKN
 STILES RD
 (TWP)
 0550/0655 018 " DIA CIRC CONCR
 0550/0333 LEN=0030 INSTALLED UNKN
 036 " DIA CIRC CONCR
 0550/0050 LEN=0030 INSTALLED UNKN
 1 0 00302 0 03 1545+96
 ROBB RD
 (T901)
 0550/0000 LENGTH(AH 2408 BK 3422)

DIR: B TOTAL LEN: 31.448 MI. DIST: 12-5 SR: 711
 LEFT MUN: ST CLAIR T RIGHT MUN: ST CLAIR T

	0540/2429	036 " DIA	CIRC CONCR
		LEN=0040	INSTALLED UNKN
	0540/1940	024 " DIA	CIRC CONCR
		LEN=0030	INSTALLED UNKN
		ROBB RD	
		(T901)	
	0540/1460	ROBB RD	
		(T901)	
	0540/1412	024 " DIA	CIR PLASTIC
		LEN=0050	INSTALLED UNKN
	0540/1130	036 " DIA	CIRC CONCR
		LEN=0035	INSTALLED UNKN
154250 FT	154260 FT	1 0 00302 0 03 1511+74	
		048"H 72"W CON BOX CUL	
		LEN=0030	INSTALLED UNKN
	0540/0000	LENGTH(AH 3422 BK 3196)	
		036 " DIA	CIRC CONCR
	0530/2760	LEN=0030	INSTALLED UNKN
		048"H 48"W CON BOX CUL	
	0530/1440	LEN=0030	INSTALLED UNKN
		015 " DIA	CIR PLASTIC
	0530/1182	LEN=0030	INSTALLED UNKN
		018 " DIA	CIR PLASTIC
	0530/0371	LEN=0035	INSTALLED UNKN
151054 FT	151064 FT	1 0 00302 0 03 1479+58	
		018 " DIA	CIRC CONCR
		LEN=0040	INSTALLED UNKN
	0530/0000	LENGTH(AH 3196 BK 3029)	
		020 " DIA	CIRC CONCR
	0520/2621	LEN=0035	INSTALLED UNKN
		024 " DIA	CIRC CONCR
	0520/2102	LEN=0030	INSTALLED UNKN
		015 " DIA	CIRC CONCR
	0520/1961	LEN=0030	INSTALLED UNKN
		036 " DIA	CIRC CONCR
	0520/1780	LEN=0030	INSTALLED UNKN
		ROBB RD	
	0520/1750	(T901)	
		018 " DIA	CIR PLASTIC
	0520/1587	LEN=0030	INSTALLED UNKN
		018 " DIA	CIR PLASTIC
	0520/1179	LEN=0030	INSTALLED UNKN
		015 " DIA	CIRC CONCR

DIR: B TOTAL LEN: 31.448 MI. DIST: 12-5 SR: 711
 LEFT MUN: ST CLAIR T RIGHT MUN: ST CLAIR T

148025 FT

144841 FT

---	0520/0935	LEN=0035	INSTALLED UNKN
---	0520/0816	036 "DIA CIRC CONCR	INSTALLED UNKN
---	0520/0576	LEN=0045	INSTALLED UNKN
---	0520/0475	036 "DIA CIRC CONCR	INSTALLED 2002
---	0520/0319	LEN=0001	INSTALLED 199B
---	0520/0157	018 "DIA CIRC CONCR	INSTALLED UNKN
---	148035 FT	LEN=0045	INSTALLED UNKN
---	0520/0000	018 "DIA CIRC CONCR	INSTALLED UNKN
---	0510/2836	LEN=0040	INSTALLED UNKN
---	0510/2497	018 "DIA CIRC CONCR	INSTALLED UNKN
---	0510/2351	LEN=0040	INSTALLED UNKN
---	0510/2079	024 "DIA CIRC CONCR	INSTALLED UNKN
---	0510/1528	LEN=0291	INSTALLED UNKN
---	0510/1413	018 "DIA CIRC CONCR	INSTALLED UNKN
---	0510/1378	LEN=0040	INSTALLED UNKN
---	0510/1134	036 "DIA CIRC CONCR	INSTALLED UNKN
---	0510/0880	LEN=0001	INSTALLED UNKN
---	0510/0855	BMSSEN 64/0711/0510/1378	INSTALLED UNKN
---	0510/0215	1 0 00302 0 03 1420+27	INSTALLED UNKN
==	0510/0000	BALDWIN CK.	INSTALLED UNKN
==	0500/2400	BMSBG 64/0711/0510/1378	INSTALLED UNKN
==	0500/2215	018 "DIA CIRC CONCR	INSTALLED UNKN
==	0500/2005	LEN=0010	INSTALLED UNKN
==	0500/1605	BOSWELL RD	INSTALLED UNKN
==		(SR1003 SEG 0020/3645)	INSTALLED UNKN
==		018 "DIA CIRC CONCR	INSTALLED UNKN
==		LEN=0040	INSTALLED UNKN
==		ST CLAIR	INSTALLED UNKN
==		NEW FLORENCE B	INSTALLED UNKN
==		1 0 00302 0 03 1417+45	INSTALLED UNKN
==		OSBORN ST	INSTALLED UNKN
==		(TWP)	INSTALLED UNKN
==		LENGTH(AH 3184 BK 2778)	INSTALLED UNKN
==		VINE ST	INSTALLED UNKN
==		(BORO)	INSTALLED UNKN
==		BEECH ST	INSTALLED UNKN
==		(BORO)	INSTALLED UNKN
==		SASSAFRASS ST	INSTALLED UNKN
==		(BORO)	INSTALLED UNKN
==		MULBERRY ST	INSTALLED UNKN
==		(BORO)	INSTALLED UNKN

EXTRACT DATE: 12/18/2023
PRINT DATE: 12/21/2023

ROADWAY MANAGEMENT SYSTEM
SLD COUNTY/SR - ANNUAL PRINT

PAGE NUMBER: 388
COUNTY: WESTMORELAND

DIR: B TOTAL LEN: 31.448 MI.
LEFT MUN: NEW FLORENCE B

DIST: 12-5 SR: 711
RIGHT MUN: NEW FLORENCE B

LIGONIER ST
(SR1001 SEG 0010/0000)
THIRTEENTH ST
(BORO)

0500/1190

142063 FT

SQUIRREL HILL RD
(T522)

0490/2200

TWENTYFOURTH ST
(TWP)

0490/1985

0500/1585	015 " DIA CIRC CONCR LEN=0020 INSTALLED 2002
0500/1415	018 " DIA CIRC CONCR LEN=0035 INSTALLED UNKN PENN ST
0500/1405	(BORO)
0500/1205	015 " DIA CIRC CONCR LEN=0015 INSTALLED UNKN
	NC THIRTEENTH ST
0500/1000	036 " DIA CAST IRON LEN=0200 INSTALLED UNKN FOURTEENTH ST
0500/0995	(BORO)
0500/0800	FIFTEENTH ST (BORO)
0500/0595	SIXTEENTH ST (BORO)
0500/0395	SEVENTEENTH ST (BORO)
0500/0200	EIGHTEENTH ST (BORO)
142073 FT	1 0 00302 0 03 1389+67 NINETEENTH ST
0500/0000	(BORO) LENGTH(AH 2778 BK 2965) FURNACE LN
0490/2675	(T899)
0490/2673	NEW FLORENCE ST CLAIR T
0490/2601	018 " DIA CIRC CONCR LEN=0337 INSTALLED UNKN
0490/2262	018 " DIA CIRC CONCR LEN=0040 INSTALLED UNKN
	NORTH VIEW HEIGHTS RD (T525)
0490/1900	018 " DIA CIRC CONCR LEN=0170 INSTALLED UNKN
0490/1820	SHANNON CREEK RD (SR1005 SEG 0040/3311)
0490/1006	BMS EN 64/0711/0490/0986 1 0 00302 0 03 1369+93 SHANNON RUN

EXTRACT DATE: 12/18/2023
PRINT DATE: 12/21/2023

ROADWAY MANAGEMENT SYSTEM
SLD COUNTY/SR - ANNUAL PRINT

PAGE NUMBER: 387
COUNTY: WESTMORELAND

DIR: B TOTAL LEN: 31.448 MI.
LEFT MUN: ST CLAIR T

DIST: 12-5 SR: 711
RIGHT MUN: ST CLAIR T

CHE CHE RD
(TWP)

139098 FT

0480/1920

136087 FT

	0490/0986	BMSBG 64/0711/0490/0986
---	018 "DIA	CIRC CONCR
---	0490/0865	LEN=0030 INSTALLED UNKN
---	024 "DIA	CIRC CONCR
---	0490/0503	LEN=0035 INSTALLED UNKN
---	015 "DIA	CIRC CONCR
---	0490/0270	LEN=0035 INSTALLED UNKN
---	139108 FT	1 0 00302 0 03 1360+18
---	015 "DIA	CIRC CONCR
---	5 0490/0000	LEN=0040 INSTALLED UNKN
---	018 "DIA	CIRC CONCR
---	0480/2805	LENGTH(AH 2965 BK 3011) LEN=0035 INSTALLED UNKN
---	015 "DIA	CIRC CONCR
---	0480/2150	LEN=0030 INSTALLED UNKN
==		
---	0480/1634	030 "DIA CIRC CONCR LEN=0035 INSTALLED UNKN
---	018 "DIA	CIRC CONCR
---	0480/1455	LEN=0035 INSTALLED UNKN
---	024 "DIA	CIRC METAL
---	0480/0917	LEN=0060 INSTALLED UNKN
---	018 "DIA	CIRC METAL
---	0480/0530	LEN=0050 INSTALLED 2002
---	018 "DIA	CIRC CONCR
---	0480/0235	LEN=0035 INSTALLED 1998
---	136097 FT	1 0 00302 0 03 1330+04
---	018 "DIA	CIRC CONCR
---	5 0480/0000	LEN=0150 INSTALLED 2002
---	024 "DIA	LENGTH(AH 3011 BK 3190) CIRC METAL
---	0470/2911	LEN=0030 INSTALLED UNKN
---	0470/2610	SHANNON CREEK RD (SR1005 SEG 0010/0000)
---	018 "DIA	CIRC CONCR
---	0470/1976	LEN=0020 INSTALLED UNKN
---	018 "DIA	CIRC CONCR
---	0470/1641	LEN=0152 INSTALLED UNKN
---	018 "DIA	CIRC CONCR
---	0470/1200	LEN=0035 INSTALLED UNKN
---	HEMING WY	
---	0470/1155	(PRDR)
---	024 "DIA	CIRC CONCR
---	0470/0992	LEN=0035 INSTALLED UNKN
---	015 "DIA	CIRC CONCR
---	0470/0704	LEN=0030 INSTALLED UNKN
---	018 "DIA	CIRC CONCR

DIR: B TOTAL LEN: 31.448 MI. DIST: 12-5 SR: 711
 LEFT MUN: ST CLAIR T RIGHT MUN: ST CLAIR T

Location	Stationing	Notes	Length	Material	Notes
	132897 FT	0470/0244	LEN=0030	INSTALLED	2002
		132907 FT	1 0 00302	0 03	1297+84
		0470/0000	LENGTH(AH	3190 BK	2815)
			018 "DIA	CIRC CONCR	
		0460/2784	LEN=0001	INSTALLED	UNKN
			018 "DIA	CIRC METAL	
		0460/2476	LEN=0035	INSTALLED	UNKN
			ROSS MOUNTAIN	PARK RD	
		0460/2400	(SR1007	SEG 0160/3205)	
			024 "DIA	CIRC CONCR	
		0460/2270	LEN=0035	INSTALLED	UNKN
			TO 1007/0160	SH	
		0460/2255	(CONN)		
SCHOOLHOUSE RD (PRDR)	0460/1080				
		0460/1024	018 "DIA	CIRC CONCR	
			LEN=0035	INSTALLED	UNKN
		0460/0615	018 "DIA	CIRC CONCR	
			LEN=0035	INSTALLED	UNKN
		0460/0390	018 "DIA	CIRC CONCR	
			LEN=0035	INSTALLED	UNKN
	130082 FT	130092 FT	1 0 00302	0 03	1270+00
		0460/0000	LENGTH(AH	2815 BK	2855)
		0450/1562	BMS EN 64/0711/0450/1473		
			1 0 00302	0 03	1256+17
			TUBMILL CREEK		
		0450/1473	BMSBG 64/0711/0450/1473		
			IOWA LN		
		0450/1365	(PRDR)		
			(APRA) FIVE-R-EXCAVATION		
			PAPPY PETE DR		
		0450/1250	(PRDR)		
RIVER HILL RD (T994)	0450/0780				
		0450/0110	CLARK HOLLOW RD		
			(T479)		
			ST CLAIR		
		0450/0045	FAIRFIELD T		
		0450/0017	BMS EN 64/0711/0450/0001		
	127227 FT	127237 FT	1 0 00302	0 03	1241+42
			B TUBMILL CK		
			BMSBG 64/0711/0450/0001		
		0450/0000	LENGTH(AH	2855 BK	3301)
CREEK RD					

DIR: B TOTAL LEN: 31.448 MI. DIST: 12-5 SR: 711
 LEFT MUN: FAIRFIELD T RIGHT MUN: FAIRFIELD T

(SR1006 SEG 0070/2934) 0440/2740

==									
---	---	0440/2705	018	"	DIA	CIRC	CONCR		
---	---		LEN=	0050	INSTALLED	UNKN			
---	---	0440/2432	018	"	DIA	CIRC	CONCR		
---	---		LEN=	0035	INSTALLED	UNKN			
---	---	0440/2214	018	"	DIA	CIRC	CONCR		
---	---		LEN=	0035	INSTALLED	UNKN			
---	---	0440/1990	018	"	DIA	CIRC	CONCR		
---	---		LEN=	0035	INSTALLED	UNKN			
---	---	0440/1778	018	"	DIA	CIRC	CONCR		
---	---		LEN=	0035	INSTALLED	UNKN			
---	---	0440/1502	024	"	DIA	CIRC	CONCR		
---	---		LEN=	0085	INSTALLED	UNKN			
---	---	0440/0970	015	"	DIA	CIRC	CONCR		
---	---		LEN=	0035	INSTALLED	UNKN			

123926 FT

123936 FT 1 0 00302 0 03 1208+34

BEAUFORT RD
(T468)

0430/2815

---	---	0440/0000	015	"	DIA	CIRC	CONCR				
==	==		LEN=	0040	INSTALLED	UNKN					
==	==	0430/2815	LENGTH(AH 3301 BK 3103)								
---	---	0430/2500	MOUNTAIN VIEW RD								
---	---		(T995)								
---	---	0430/2091	FAIRFIELD RD								
---	---		(T463)								
---	---		015	"	DIA	CIRC	CONCR				
---	---		LEN=	0035	INSTALLED	UNKN					

RIDDELL RD
(T481)

0430/1930

==									
---	---	0430/1719	024	"	DIA	CIRC	CONCR		
---	---		LEN=	0040	INSTALLED	UNKN			
---	---	0430/1305	018	"	DIA	CIRC	CONCR		
---	---		LEN=	0035	INSTALLED	UNKN			
---	---	0430/0954	015	"	DIA	CIRC	CONCR		
---	---		LEN=	0035	INSTALLED	UNKN			
---	---	0430/0753	015	"	DIA	CIRC	CONCR		
---	---		LEN=	0035	INSTALLED	UNKN			
---	---	0430/0505	015	"	DIA	CIRC	CONCR		
---	---		LEN=	0035	INSTALLED	UNKN			

120823 FT

120833 FT 1 0 00302 0 03 1177+31

MIDGET CAMP RD

---	---	0430/0000	018	"	DIA	CIRC	CONCR				
---	---		LEN=	0040	INSTALLED	UNKN					
---	---	0420/2700	LENGTH(AH 3103 BK 2858)								
---	---		018	"	DIA	CIRC	CONCR				
---	---	0420/2415	LEN=	0035	INSTALLED	1998					
---	---		018	"	DIA	CIRC	CONCR				
---	---	0420/2200	LEN=	0035	INSTALLED	UNKN					
---	---		024	"	DIA	CIRC	CONCR				
---	---		LEN=	0040	INSTALLED	UNKN					

EXTRACT DATE: 12/18/2023
PRINT DATE: 12/21/2023

ROADWAY MANAGEMENT SYSTEM
SLD COUNTY/SR - ANNUAL PRINT

PAGE NUMBER: 384
COUNTY: WESTMORELAND

DIR: B TOTAL LEN: 31.448 MI.
LEFT MUN: FAIRFIELD T

DIST: 12-5 SR: 711
RIGHT MUN: FAIRFIELD T

(SR1011 SEG 0010/0000) 0420/2055

CAULFIELDS RD
(T448)

117965 FT

0410/0880

115303 FT

0420/2005	048" H 84" W CONC STRUCT
0420/1808	LEN=0035 INSTALLED UNKN
0420/1645	018" DIA CIRC CONCR
0420/1445	LEN=0040 INSTALLED UNKN
0420/1072	015" DIA CIRC CONCR UNKN
0420/0505	LEN=0035 INSTALLED UNKN
0420/0298	015" DIA CIRC CONCR UNKN
0420/0149	LEN=0001 INSTALLED UNKN
0420/0043	015" DIA CIRC CONCR UNKN
117975 FT	018" DIA CIRC CONCR UNKN
	LEN=0045 INSTALLED UNKN
	BMSSEN 64/0711/0420/0000
	1 0 00302 0 03 1148+73
	HENDRICKS CK
0420/0000	BMSBG 64/0711/0420/0000
	LENGTH(AH 2858 BK 2662)
0410/2652	018" DIA CIRC CONCR
	LEN=0035 INSTALLED 1998
	018" DIA CIRC CONCR UNKN
0410/1990	LEN=0035 INSTALLED UNKN
	018" DIA CIRC CONCR UNKN
0410/1690	LEN=0035 INSTALLED UNKN
	018" DIA CIRC CONCR UNKN
0410/1378	LEN=0035 INSTALLED UNKN
	060" DIA CIRC CONCR UNKN
0410/0850	LEN=0040 INSTALLED UNKN
	018" DIA CIRC CONCR UNKN
0410/0080	LEN=0035 INSTALLED UNKN
115313 FT	1 0 00302 0 03 1122+32
	NC LI GONIER ST
	THACHER RD
0410/0000	(SR1004 SEG 0010/0000)
	LENGTH(AH 2662 BK 3386)
0400/3215	018" DIA CIRC CONCR UNKN
	LEN=0035 INSTALLED UNKN
0400/3062	015" DIA CIRC CONCR UNKN
	LEN=0070 INSTALLED UNKN
0400/2956	018" DIA CIRC CONCR UNKN
	LEN=0040 INSTALLED UNKN
	015" DIA CIRC CONCR

DIR: B TOTAL LEN: 31.448 MI. DIST: 12-5 SR: 711
 LEFT MUN: FAIRFIELD T RIGHT MUN: FAIRFIELD T

0400/2665	LEN=0035	INSTALLED UNKN
0400/2370	LEN=0035	INSTALLED UNKN
0400/2124	LEN=0035	INSTALLED UNKN
0400/1977	LEN=0060	INSTALLED UNKN
0400/1812	LEN=0040	INSTALLED UNKN
0400/1491	LEN=0035	INSTALLED UNKN
0400/1175	LEN=0035	INSTALLED UNKN
FALLING ROCK DR		
0400/0410	LEN=0060	INSTALLED UNKN
0400/0328	LEN=0030	INSTALLED UNKN
0400/0000	LENGTH(AH 3386 BK 2892)	INSTALLED UNKN
0390/2595	LEN=0060	INSTALLED UNKN
TOBY RD		
0390/2100	LEN=0035	INSTALLED UNKN
0390/2040	LEN=0045	INSTALLED UNKN
0390/1860	LEN=0035	INSTALLED UNKN
0390/1645	LEN=0035	INSTALLED UNKN
TUCKER DR		
0390/1505	LEN=0035	INSTALLED UNKN
0390/1354	LEN=0035	INSTALLED UNKN
0390/0572	LEN=0035	INSTALLED UNKN
0390/0355	LEN=0035	INSTALLED UNKN
0390/0147	LEN=0035	INSTALLED UNKN
0390/0000	LENGTH(AH 3386 BK 2892)	INSTALLED UNKN

111917 FT

0390/2340
 0390/2235

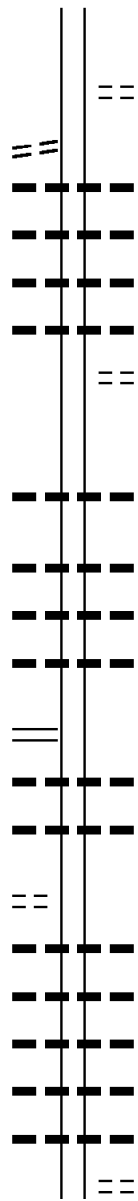
109025 FT

LC FOR BAILEYS RD
 (CONN)
 BAILEYS RD
 (T475)

DIR: B TOTAL LEN: 31.448 MI. DIST: 12-5 SR: 711
 LEFT MUN: FAIRFIELD T RIGHT MUN: FAIRFIELD T

PLUMMER LN
(T739)

0380/2090



5 0390/0000 LENGTH(AH 2892 BK 2838)

0380/2135 LITTLE DR
(PRDR)

0380/1885 018 " DIA CIRC CONCR
LEN=0086 INSTALLED UNKN

0380/1644 018 " DIA CIRC CONCR
LEN=0035 INSTALLED UNKN

0380/1376 018 " DIA CIRC CONCR
LEN=0035 INSTALLED UNKN

0380/1056 018 " DIA CIRC CONCR
LEN=0035 INSTALLED 1998

0380/0745 BERKEYS RD
(T740)

106187 FT

106197 FT 1 0 00302 0 03 1030+86

018 " DIA CIRC CONCR
LEN=0050 INSTALLED UNKN

5 0380/0000 LENGTH(AH 2838 BK 3091)

0370/2371 018 " DIA CIRC CONCR
LEN=0040 INSTALLED 2002

0370/2034 015 " DIA CIRC CONCR
LEN=0035 INSTALLED UNKN

0370/1678 018 " DIA CIRC CONCR
LEN=0035 INSTALLED UNKN

KNUPP RD
(SR1013 SEG 0010/0000) 0370/0955

0370/0539 015 " DIA CIRC CONCR
LEN=0035 INSTALLED UNKN

0370/0276 018 " DIA CIRC CONCR
LEN=0035 INSTALLED UNKN

1 0 00302 0 03 0999+95 103096 FT
FORT PALMER RD

103106 FT

(T471) 0370/0000

5 0370/0000 LENGTH(AH 3091 BK 3127)
018 " DIA CIRC CONCR

0360/3112 018 " DIA CIRC CONCR
LEN=0040 INSTALLED UNKN

0360/2961 015 " DIA CIRC CONCR
LEN=0060 INSTALLED UNKN

0360/2706 015 " DIA CIRC CONCR
LEN=0035 INSTALLED UNKN

0360/2110 018 " DIA CIRC CONCR
LEN=0045 INSTALLED UNKN

0360/1687 015 " DIA CIRC CONCR
LEN=0035 INSTALLED UNKN

0360/1375 CHURCH CAMP TR
(T472)

EXTRACT DATE: 12/18/2023
PRINT DATE: 12/21/2023

ROADWAY MANAGEMENT SYSTEM
SLD COUNTY/SR - ANNUAL PRINT

PAGE NUMBER: 381
COUNTY: WESTMORELAND

DIR: B TOTAL LEN: 31.448 MI.
LEFT MUN: FAIRFIELD T

DIST: 12-5 SR: 711
RIGHT MUN: FAIRFIELD T

WILPEN RD
(SR1017 SEG 0100/3666) 0360/0710

099969 FT

0360/0995	015 "DIA	CIRC	CONCR	LEN=0035	INSTALLED	UNKN
0360/0320	015 "DIA	CIRC	CONCR	LEN=0035	INSTALLED	UNKN
099979 FT	1 0 00302	0 03	0968+83			
0360/0000	015 "DIA	CIRC	CONCR	LEN=0035	INSTALLED	UNKN
	LENGTH(AH 3127 BK 2695)					
0350/2320	015 "DIA	CIRC	CONCR	LEN=0035	INSTALLED	UNKN
0350/1987	015 "DIA	CIRC	CONCR	LEN=0035	INSTALLED	UNKN
0350/1638	015 "DIA	CIRC	CONCR	LEN=0035	INSTALLED	UNKN
0350/1219	015 "DIA	CIRC	CONCR	LEN=0035	INSTALLED	UNKN
	LOVE HOLLOW RD (T984)					
0350/1195	015 "DIA	CIRC	CONCR	LEN=0035	INSTALLED	UNKN
0350/1183	015 "DIA	CIRC	CONCR	LEN=0035	INSTALLED	UNKN
0350/0696	015 "DIA	CIRC	CONCR	LEN=0035	INSTALLED	UNKN
0350/0494	015 "DIA	CIRC	CONCR	LEN=0040	INSTALLED	UNKN
097284 FT	1 0 00302	0 03	0941+88			
	UMHEYS RD (T984)					
0350/0000	LENGTH(AH 2695 BK 3110)					
0340/3037	RETAINING WALL END BMSID 64/0711/0340/2902					
0340/2977	024 "DIA	CIRC	CONCR	LEN=0040	INSTALLED	UNKN
0340/2902	RETAINING WALL BEGIN BMSID 64/0711/0340/2902					
0340/1951	015 "DIA	CIRC	CONCR	LEN=0035	INSTALLED	UNKN
0340/1593	015 "DIA	CIRC	CONCR	LEN=0035	INSTALLED	UNKN
0340/1269	015 "DIA	CIRC	CONCR	LEN=0035	INSTALLED	UNKN
	MURPHY'S RD (T727)					
0340/1190	015 "DIA	CIRC	CONCR	LEN=0035	INSTALLED	UNKN
094174 FT	1 0 00302	0 03	0911+07			

LONGWOOD DR
(PRDR) 0340/2695

094164 FT

DIR: B TOTAL LEN: 31.448 MI. DIST: 12-5 SR: 711
 LEFT MUN: FAIRFIELD T RIGHT MUN: FAIRFIELD T

MUIR RD
(T508)

0330/2780

1 0 00302 0 03 0878+47 090904 FT
 RAMSEY RD
(T727)

0330/0000

088249 FT

0340/0000	018 " DIA	CIRC	CONCR	LEN=0035	INSTALLED	UNKN
0330/3177	015 " DIA	CIRC	CONCR	LENGTH(AH 3110	BK 3260)	FAIRFIELD LIGONIER T
0330/2000	036 " DIA	CIRC	CONCR	LEN=0040	INSTALLED	UNKN
0330/1747	015 " DIA	CIRC	CONCR	LEN=0040	INSTALLED	UNKN
0330/1382	015 " DIA	CIRC	CONCR	LEN=0035	INSTALLED	UNKN
0330/1099	015 " DIA	CIRC	CONCR	LEN=0035	INSTALLED	UNKN
0330/0685	OWL HOLLOW RD	(SR1009	SEG 0040/2458)	015 " DIA	CIRC	CONCR
0330/0660	015 " DIA	CIRC	CONCR	LEN=0035	INSTALLED	UNKN
0330/0300	015 " DIA	CIRC	CONCR	LEN=0175	INSTALLED	UNKN
090914 FT	018 " DIA	CIRC	CONCR	LEN=0030	INSTALLED	UNKN
0330/0000	015 " DIA	CIRC	CONCR	LENGTH(AH 3260	BK 2655)	
0320/2388	015 " DIA	CIRC	CONCR	LEN=0030	INSTALLED	UNKN
0320/1610	CHERIE LN	(PRDR)		018 " DIA	CIRC	CONCR
0320/1592	018 " DIA	CIRC	CONCR	LEN=0035	INSTALLED	UNKN
0320/0961	015 " DIA	CIRC	CONCR	LEN=0035	INSTALLED	UNKN
088259 FT	1 0 00302 0 03 0851+92			036 " DIA	CIRC	CONCR
0320/0000	015 " DIA	CIRC	CONCR	LEN=0035	INSTALLED	UNKN
0310/2709	015 " DIA	CIRC	CONCR	LENGTH(AH 2655	BK 3062)	
0310/1994	015 " DIA	CIRC	CONCR	LEN=0040	INSTALLED	UNKN
0310/1617	015 " DIA	CIRC	CONCR	LEN=0045	INSTALLED	UNKN
0310/1224	015 " DIA	CIRC	CONCR	LEN=0045	INSTALLED	UNKN
	015 " DIA	CIRC	CONCR	LEN=0035	INSTALLED	UNKN

EXTRACT DATE: 12/18/2023
PRINT DATE: 12/21/2023

ROADWAY MANAGEMENT SYSTEM
SLD COUNTY/SR - ANNUAL PRINT

PAGE NUMBER: 379
COUNTY: WESTMORELAND

DIR: B TOTAL LEN: 31.448 MI.
LEFT MUN: LIGONIER T

DIST: 12-5 SR: 711
RIGHT MUN: LIGONIER T

ROBB RD
(T617)

0310/0700

085187 FT



0310/0954	015 " DIA	CIRC CONCR
	LEN=0040	INSTALLED UNKN
	CLIFFORD WOODS RD	
0310/0700	(T642)	

0310/0488	018 " DIA	CIRC CONCR
	LEN=0060	INSTALLED UNKN
085197 FT	1 0 00302	0 03 0821+30

5 0310/0000	015 " DIA	CIRC CONCR
	LEN=0045	INSTALLED UNKN
	LENGTH(AH 3062 BK 3210)	
	TIMBERLANE RD	
	(TWP)	

0300/2925	015 " DIA	CIRC CONCR
	LEN=0045	INSTALLED UNKN
0300/2782	018 " DIA	CIRC CONCR
	LEN=0040	INSTALLED UNKN

0300/2385	018 " DIA	CIRC CONCR
	LEN=0040	INSTALLED UNKN
	DEERFIELD DR	
	(T626)	

0300/1993	024 " DIA	CAST IRON
	LEN=0050	INSTALLED UNKN
0300/1411	018 " DIA	CIRC CONCR
	LEN=0040	INSTALLED UNKN

0300/1163	015 " DIA	CIRC CONCR
	LEN=0040	INSTALLED UNKN

RBR

0300/0669	BMS	SEN 64/0711/0300/0565
	0 0 00000	0 00 0000+00
	P3	

RBR

0300/0565	MILL CREEK	
	BMSBG 64/0711/0300/0565	
	MENOHER HW	

081977 FT

0300/0085	(SR0271	SEG 0010/0000)
081987 FT	1 0 00302	0 02 0789+72
	FROM 0271/0010 SH	

5 0300/0000	(CONN)	
	LENGTH(AH 3210 BK 1215)	
	TO 0271/0010 SH	
	(CONN)	

0290/1015	024 " DIA	CIRC METAL
	LEN=0015	INSTALLED UNKN
0290/0850	018 " DIA	CIRC CONCR
	LEN=0045	INSTALLED UNKN

0290/0541	024 " DIA	CIRC METAL
	LEN=0015	INSTALLED UNKN

WILPEN RD
(SR1017 SEG 0040/0000) 0290/0215

0290/0140	BMS	SEN 64/0711/0290/0122
	1 0 00302	0 02 0777+95
	B MILL CREEK	

0290/0122	BMSBG 64/0711/0290/0122	
-----------	-------------------------	--

DIR: B TOTAL LEN: 31.448 MI. DIST: 12-5 SR: 711
 LEFT MUN: LIGONIER T RIGHT MUN: LIGONIER T

Stationing	Right of Way	Stationing	Right of Way	Description
080762 FT		080772 FT	1 0 00302 0 02 0776+73	GRAVEL HILL RD
			(SR1017 SEG 0030/3353)	
		0290/0000	LENGTH(AH 1215 BK 3055)	
		0280/2600	015 " DIA CIRC METAL	
		0280/2440	LEN=0015 INSTALLED UNKN	JOY LN
		0280/2223	(PRDR)	
			018 " DIA CIRC CONCR	
MUNICIPAL PARK DR (BORO)	0280/2085		LEN=0150 INSTALLED UNKN	
				HUMMINGBIRD LN
		0280/1935	(PRDR)	
		0280/1372	015 " DIA CIRC CONCR	
		0280/1289	LEN=0005 INSTALLED UNKN	
		0280/1150	024 " DIA CIRC CONCR	
		0280/0879	LEN=0035 INSTALLED UNKN	
			018 " DIA CIRC CONCR	
			LEN=0004 INSTALLED UNKN	
			024 " DIA CIRC CONCR	
			LEN=0035 INSTALLED UNKN	
BRIGADE LN (PRDR)	0280/0135			
	077707 FT	0280/0079	BMS EN 64/0711/0280/0000	
		077717 FT	1 0 00302 0 02 0746+31	MILL CREEK
		0280/0000	BMSBG 64/0711/0280/0000	
		0270/2604	LENGTH(AH 3055 BK 2913)	
		0270/2176	060 " DIA CIRC CONCR	
		0270/1802	LEN=0050 INSTALLED UNKN	
			018 " DIA CIRC CONCR	
			LEN=0040 INSTALLED UNKN	
			018 " DIA CIRC CONCR	
			LEN=0040 INSTALLED UNKN	
MACARTNEY LN (PRDR)	0270/1605			
		0270/1588	018 " DIA CIRC CONCR	
		0270/0781	LEN=0050 INSTALLED UNKN	
		0270/0538	018 " DIA CIRC CONCR	
		074804 FT	LEN=0035 INSTALLED UNKN	
1 0 00302 0 02 0716+80 PEOPLES RD (T719)	074794 FT	0270/0000	LENGTH(AH 2913 BK 1455)	
	0270/0000			

EXTRACT DATE: 12/18/2023
PRINT DATE: 12/21/2023

ROADWAY MANAGEMENT SYSTEM
SLD COUNTY/SR - ANNUAL PRINT

PAGE NUMBER: 377
COUNTY: WESTMORELAND

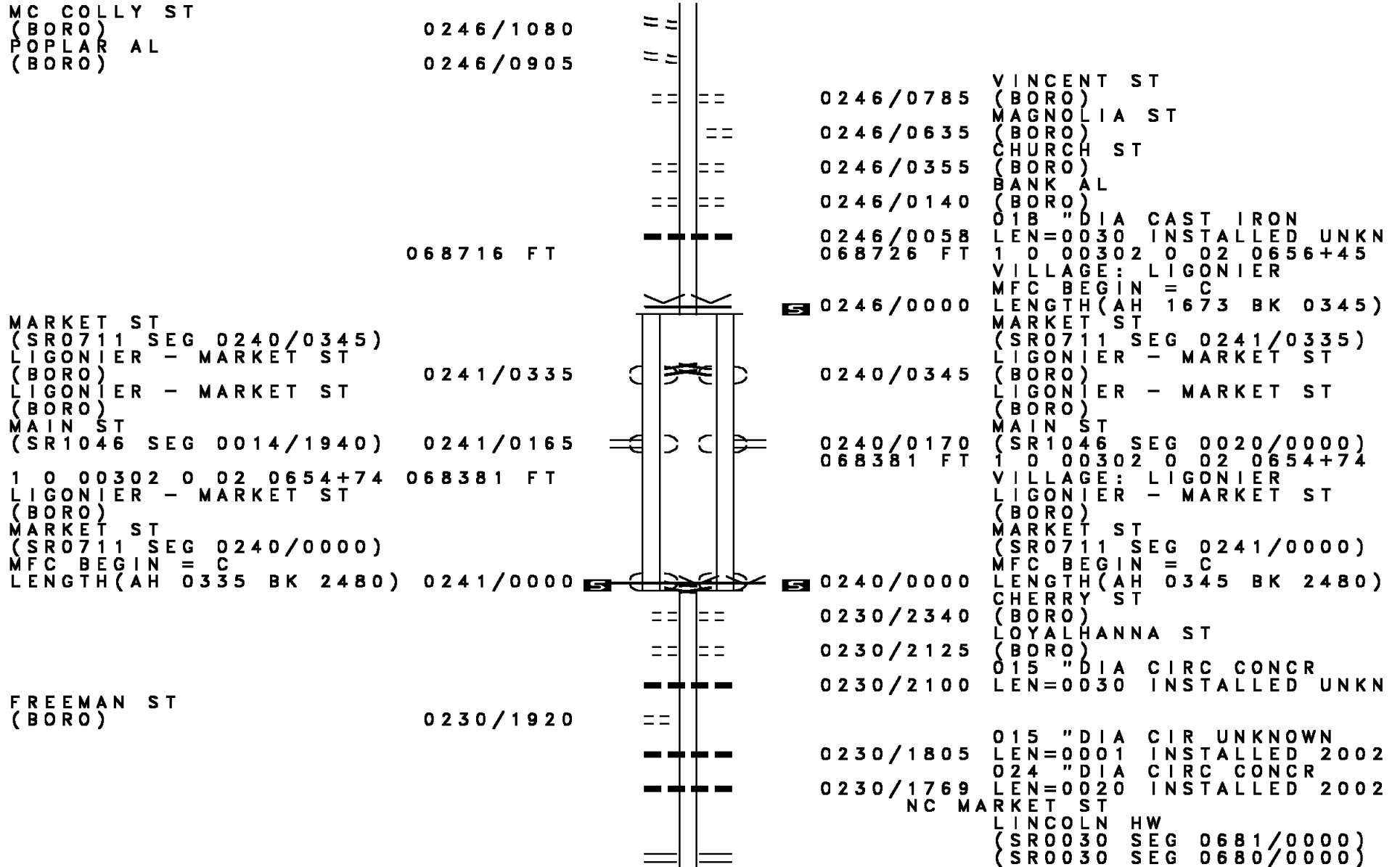
DIR: B TOTAL LEN: 31.448 MI.
LEFT MUN: LIGONIER T

DIST: 12-5 SR: 711
RIGHT MUN: LIGONIER T

Stationing	Right-of-Way	Structure	Material	Notes
0260/1196	BMS EN 64/0711/0260/1107	1 0 00302 0 02 0713+54	P3	
0260/1107	MILL CREEK	BMSBG 64/0711/0260/1107	024 " DIA CIRC CONCR	
0260/0974	LEN=0045	INSTALLED UNKN	WESTVIEW DR	
0260/0380	(T795)	015 " DIA CIRC CONCR		
0260/0325	LEN=0120	INSTALLED UNKN	018 " DIA CIRC OTHER	
0260/0075	LEN=0045	INSTALLED UNKN	1 0 00302 0 02 0703+50	
073339 FT	NC MA MARKET ST ET	FORBES DR	(T444)	
0260/0000	LENGTH(AH 1455 BK 2950)	018 " DIA CIRC CONCR		
0250/2849	LEN=0035	INSTALLED UNKN	030 " DIA CIRC CONCR	
0250/2565	LEN=0045	INSTALLED UNKN	FERRYS AL	
0250/2175	(TWP)	024 " DIA CIRC CONCR		
0250/2135	LEN=0040	INSTALLED UNKN	024 " DIA CIRC CONCR	
0250/1800	LEN=0100	INSTALLED UNKN	018 " DIA CIRC METAL	
0250/1271	LEN=0035	INSTALLED UNKN	018 " DIA CIR PLASTIC	
0250/0955	LEN=0045	INSTALLED UNKN	015 " DIA CIRC METAL	
0250/0660	LEN=0045	INSTALLED UNKN	DELAWARE DR	
0250/0135	(TWP)	024 " DIA CIRC CONCR		
0250/0080	LEN=0150	INSTALLED UNKN	BURD ST	
070399 FT	LIGONIER			
0250/0000	LENGTH(AH 2950 BK 1673)	FRANKLIN ST		
0246/1450	(BORO)			
0246/1150	DEEDS ST			

1 0 00302 0 02 0673+79 070389 FT
BURD ST
(TWP)
0250/0000
BOQUET ST
(BORO)
0246/1270

DIR: B TOTAL LEN: 31.448 MI. DIST: 12-5 SR: 711
 LEFT MUN: LIGONIER B RIGHT MUN: LIGONIER B



EXTRACT DATE: 12/18/2023
PRINT DATE: 12/21/2023

ROADWAY MANAGEMENT SYSTEM
SLD COUNTY/SR - ANNUAL PRINT

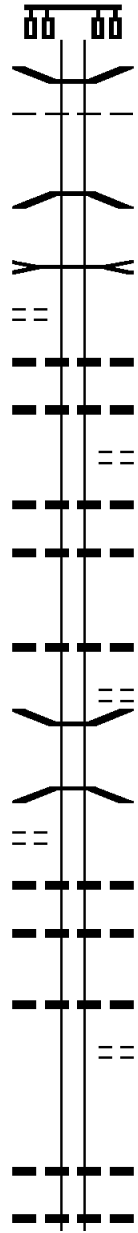
PAGE NUMBER: 375
COUNTY: WESTMORELAND

DIR: B TOTAL LEN: 31.448 MI.
LEFT MUN: LIGONIER B

DIST: 12-5 SR: 711
RIGHT MUN: LIGONIER B

NICELY RD
(T950)

0230/1060



0230/1740
0230/1661 BMSEN 64/0711/0230/1556
LIGONIER
0230/1646 LIGONIER T
1 0 00302 0 01 0675+17
LOYALHANNA C
0230/1556 BMSBG 64/0711/0230/1556
LAUHLINTOWN
STRUCTURE LENGTH 20 FT
0230/1091 BMSID 64/0711/0230/1091

065901 FT

0230/1030 015 " DIA CIRC CONCR
LEN=0040 INSTALLED UNKN
0230/0791 024 " DIA CIRC METAL
LEN=0045 INSTALLED UNKN
BRICKYARD LN
0230/0560 (PRDR)
018 " DIA CIRC CONCR
0230/0505 LEN=0045 INSTALLED UNKN
018 " DIA CIRC CONCR
0230/0290 LEN=0045 INSTALLED UNKN
065901 FT 1 0 00302 0 01 0630+07
018 " DIA CIRC CONCR
LEN=0045 INSTALLED UNKN
0230/0000 LENGTH(AH 2480 BK 2604)
BOUCHER LN

FREEMAN RD
(T605)

0220/2185

0220/2550 (PRDR)
0220/2356 BMSEN 64/0711/0220/2339
1 0 00302 0 01 0626+81
LAUHLINTOWN
0220/2339 BMSBG 64/0711/0220/2339

063297 FT

0220/1800 018 " DIA CIRC CONCR
LEN=0035 INSTALLED UNKN
0220/1497 015 " DIA CIRC CONCR
LEN=0035 INSTALLED UNKN
0220/0717 024 " DIA CIRC CONCR
LEN=0040 INSTALLED UNKN
PETERS RD
0220/0185 (T637)
063297 FT 1 0 00302 0 01 0604+03
0220/0000 LENGTH(AH 2604 BK 3186)

0210/2454 018 " DIA CIRC OTHER
LEN=0050 INSTALLED UNKN
0210/2031 015 " DIA CIRC CONCR
LEN=0035 INSTALLED UNKN

DIR: B TOTAL LEN: 31.448 MI. DIST: 12-5 SR: 711
 LEFT MUN: LIGONIER T RIGHT MUN: LIGONIER T

Location / Segment	Segment ID	Length	Material / Notes
	0210/1214		BMS EN 64/0711/0210/1201 1 0 00302 0 01 0571+87 B LOYALHANNA
	0210/1201		BMSBG 64/0711/0210/1201
060111 FT	0210/0323	060111 FT	018 "DIA CIRC CONCR LEN=0035 INSTALLED UNKN 1 0 00302 0 01 0572+17
	0210/0000		018 "DIA CIRC CONCR LEN=0035 INSTALLED UNKN LENGTH(AH 3186 BK 3076)
	0200/2260		018 "DIA CIRC CONCR LEN=0035 INSTALLED UNKN
SLATER RD (T601)	0200/1225		
057035 FT	0200/0306	057035 FT	015 "DIA CIRC CONCR LEN=0035 INSTALLED UNKN 1 0 00302 0 00 0540+11
	0200/0000		018 "DIA CIRC CONCR LEN=0035 INSTALLED UNKN LENGTH(AH 3076 BK 2914)
	0190/2381		018 "DIA CIRC CONCR LEN=0035 INSTALLED UNKN
	0190/1777		018 "DIA CIRC CONCR LEN=0035 INSTALLED UNKN
	0190/1454		015 "DIA CIRC CONCR LEN=0040 INSTALLED UNKN
	0190/1080		015 "DIA CIRC CONCR LEN=0040 INSTALLED UNKN
TWO MILE RUN RD (SR2045 SEG 0010/0000)	0190/0980		
054121 FT	0190/0347	054121 FT	015 "DIA CIRC CONCR LEN=0050 INSTALLED UNKN 015 "DIA CIRC CONCR LEN=0035 INSTALLED UNKN 1 0 00302 0 00 0510+48 COUNTRY CLUB RD (T636)
	0190/0000		018 "DIA CIRC CONCR LEN=0035 INSTALLED UNKN LENGTH(AH 2914 BK 3325)
BARRON RD (T595)	0180/3305		0180/3315 036 "DIA CIRC CONCR

DIR: B TOTAL LEN: 31.448 MI. DIST: 12-5 SR: 711
 LEFT MUN: LIGONIER T RIGHT MUN: LIGONIER T

---	0180/2817	LEN=0035	INSTALLED UNKN
---	0180/2716	015 "DIA	CIRC CONCR
---	0180/1937	LEN=0035	INSTALLED UNKN
---	0180/1330	015 "DIA	CIRC CONCR
---	0180/0837	LEN=0035	INSTALLED UNKN
---	050796 FT	1 0 00302	0 00 0477+30
---	0180/0000	015 "DIA	CIRC CONCR
---	0170/3146	LEN=0024	INSTALLED UNKN
---	0170/2195	018 "DIA	CIRC CONCR
---	0170/2170	LEN=0035	INSTALLED UNKN
---	0170/2118	015 "DIA	CIRC CONCR
---	0170/1770	LEN=0040	INSTALLED UNKN
---	0170/0291	LIGONIER	COOK T
---	0170/0025	024 "DIA	CIR PLASTIC
---	047519 FT	LEN=0015	INSTALLED 199B
---	0170/0000	1 0 00302	0 00 0444+52
---	0160/2611	015 "DIA	CIRC CONCR
---	0160/2045	LEN=0035	INSTALLED 199B
---	0160/1483	GROUSE RIDGE LN	(PRDR)
---	0160/1410	015 "DIA	CIRC CONCR
---	0160/1365	024 "DIA	CIRC CONCR
---	0160/0940	LEN=0035	INSTALLED UNKN
---	018 "DIA	CIRC CONCR	018 "DIA
---	018 "DIA	CIRC CONCR	

050796 FT

047519 FT

TURCIK LN
(PRDR)

0160/1365

DIR: B TOTAL LEN: 31.448 MI. DIST: 12-5 SR: 711
 LEFT MUN: COOK T RIGHT MUN: COOK T

Stationing	Right of Way	Material	Length	Notes
044762 FT	0160/0525	LEN=0035	INSTALLED UNKN	
	044762 FT	1 0 00302 0 00	0417+09	
		015 "DIA	CIRC CONCR	
		LEN=0035	INSTALLED UNKN	
	0160/0000	LENGTH(AH	2757 BK 2657)	
		FOXFIELD DR		
	0150/2485	(PRDR)		
	0150/1244	018 "DIA	CIRC CONCR	
		LEN=0035	INSTALLED UNKN	
	0150/0313	018 "DIA	CIRC CONCR	
		LEN=0040	INSTALLED UNKN	
	0150/0077	015 "DIA	CIRC CONCR	
	042105 FT	LEN=0035	INSTALLED UNKN	
		HORSESHOE BEND RD		
		(SR2041 SEG 0030/1511)		
	0150/0000	LENGTH(AH	2657 BK 2770)	
		024 "DIA	CIRC CONCR	
	0140/2735	LEN=0040	INSTALLED UNKN	
	0140/1407	018 "DIA	CIRC CONCR	
		LEN=0040	INSTALLED UNKN	
	0140/1230	015 "DIA	CAST IRON	
		LEN=0040	INSTALLED UNKN	
	0140/1006	015 "DIA	CAST IRON	
		LEN=0035	INSTALLED UNKN	
	0140/0975	015 "DIA	CAST IRON	
		LEN=0035	INSTALLED UNKN	
	0140/0595			
	0140/0298	015 "DIA	CIRC CONCR	
	039335 FT	LEN=0035	INSTALLED UNKN	
		1 0 00302 0 00	0363+12	
		CHILLY BLEAK FARM RD		
		(PRDR)		
	0140/0000	LENGTH(AH	2770 BK 3133)	
	0130/2255	015 "DIA	CIRC CONCR	
		LEN=0040	INSTALLED UNKN	
	0130/1669	015 "DIA	CIRC METAL	
		LEN=0040	INSTALLED UNKN	
	0130/1575	FLAGSTONE LN		
		(PRDR)		

1 0 00302 0 00 0390+52 042105 FT
 CAVEN RD
 (T942) 0150/0000

STOM RD
 (T940) 0140/0595

PLEASANT MEADOW FARM LN

DIR: B TOTAL LEN: 31.448 MI. DIST: 12-5 SR: 711
 LEFT MUN: COOK T RIGHT MUN: COOK T

(PRDR)

0130/1560 ==

036202 FT

KEFFER RD
 (SR2033 SEG 0010/0000)

0120/0450
 033351 FT

030379 FT

0130/0353	015 " DIA	CIRC	CONCR	LEN=0075	INSTALLED	UNKN
036202 FT	1 0 00302	0 00	0331+79			
0130/0000	LENGTH(AH 3133 BK 2851)					
0120/2379	018 " DIA	CIRC	CONCR	LEN=0096	INSTALLED	2002
0120/2215	BROKEN OAK RD					
0120/1834	015 " DIA	CIRC	CONCR	LEN=0035	INSTALLED	UNKN
0120/1482	018 " DIA	CIRC	CONCR	LEN=0040	INSTALLED	UNKN
0120/0964	024 " DIA	CIRC	CONCR	LEN=0006	INSTALLED	2002
0120/0450	SEATON RD					
033351 FT	(T501)			1 0 00302	0 00	0303+28
0120/0000	015 " DIA	CIRC	CONCR	LEN=0024	INSTALLED	1998
0110/2380	LENGTH(AH 2851 BK 2972)					
0110/2109	015 " DIA	CIRC	CONCR	LEN=0040	INSTALLED	UNKN
0110/1116	015 " DIA	CIRC	CONCR	LEN=0035	INSTALLED	UNKN
0110/0546	015 " DIA	CIRC	CONCR	LEN=0035	INSTALLED	UNKN
0110/0235	015 " DIA	CIRC	CONCR	LEN=0035	INSTALLED	UNKN
030379 FT	1 0 00302	0 00	0273+56			
0110/0000	015 " DIA	CIRC	CONCR	LEN=0014	INSTALLED	1999
0100/2985	LENGTH(AH 2972 BK 3162)					
	MIDWAY DR					
	(PRDR)					
0100/2345	B KEFFER RUN	STRUCTURE	LENGTH	9 FT		
0100/2100	BMSID 64	0711	0100	2345		
0100/1776	024 " DIA	CIRC	CONCR	LEN=0060	INSTALLED	UNKN
	018 " DIA	CIRC	CONCR	LEN=0040	INSTALLED	UNKN

DIR: B TOTAL LEN: 31.448 MI. DIST: 12-5 SR: 711
 LEFT MUN: COOK T RIGHT MUN: COOK T

Stationing	Segment	Material	Notes
0100/1600	015 " DIA	CIRC CONCR	LEN=0035 INSTALLED UNKN
0100/1306	015 " DIA	CIRC CONCR	LEN=0035 INSTALLED UNKN
0100/0951	015 " DIA	CIRC CONCR	LEN=0070 INSTALLED UNKN
0100/0599	015 " DIA	CIRC CONCR	LEN=0035 INSTALLED UNKN
0100/0201	015 " DIA	CIRC CONCR	LEN=0035 INSTALLED UNKN
027217 FT	1 0 00302	0 00 0241+96	015 " DIA CIRC CONCR
0100/0000	018 " DIA	CIRC CONCR	LEN=0024 INSTALLED UNKN LENGTH(AH 3162 BK 3220)
0090/2885	018 " DIA	CIRC CONCR	LEN=0035 INSTALLED UNKN
BETHEL CHURCH RD (SR2031 SEG 0120/0000)	0090/2704	018 " DIA	CIRC CONCR
0090/2459	015 " DIA	CIR PLASTIC	LEN=0035 INSTALLED UNKN
0090/2094	015 " DIA	CIRC CONCR	LEN=0035 INSTALLED UNKN
0090/2074	LC TO/FROM	T423 RD	(CONN)
0090/1954	LC TO/FROM	T423 RD	(CONN)
0090/1874	OLD RT	711 RD	(T423)
PARSONAGE LN (PRDR)	0090/1504	015 " DIA	CIRC CONCR
0090/1409	018 " DIA	CIRC CONCR	LEN=0035 INSTALLED UNKN
0090/0979	018 " DIA	CIRC CONCR	LEN=0035 INSTALLED UNKN
0090/0944	HAUGER HOOD RD	(T421)	RIGGS LN
RIGGS LN (TWP)	0090/0350	(SR2031 SEG 0110/1090)	
0090/0169	024 " DIA	CIRC CONCR	LEN=0100 INSTALLED UNKN
023997 FT	1 0 00302	0 00 0209+28	0090/0000 LENGTH(AH 3220 BK 2825)
0080/2793	018 " DIA	CIRC CONCR	LEN=0040 INSTALLED UNKN
0080/2505	015 " DIA	CIRC CONCR	LEN=0035 INSTALLED UNKN
0080/2150	MAIN ST	(SR0130 SEG 0632/2640)	

DIR: B TOTAL LEN: 31.448 MI. DIST: 12-5 SR: 711
 LEFT MUN: COOK T RIGHT MUN: COOK T

						018 " DIA	CIRC CONCR
		0080/2110			LEN=0035	INSTALLED	UNKN
					015 " DIA	CIRC CONCR	
		0080/1920			LEN=0035	INSTALLED	UNKN
					015 " DIA	CIRC CONCR	
		0080/1545			LEN=0035	INSTALLED	UNKN
					015 " DIA	CIRC CONCR	
		0080/1193			LEN=0035	INSTALLED	UNKN
					015 " DIA	CIRC CONCR	
		0080/0301			LEN=0035	INSTALLED	UNKN
021172 FT		021172 FT			1 0 00302	0 00 0181+35	
					VILLAGE:	STAHLSTOWN	
					015 " DIA	CIRC CONCR	
					LEN=0035	INSTALLED	UNKN
					NC ST	STAHLSTOWN	LIGONIER RD
		0080/0000			LENGTH(AH	2825	BK 3238)
					COOK		
		0070/2994			DONEGAL T		
					024 " DIA	CIRC CONCR	
		0070/2642			LEN=0035	INSTALLED	UNKN
					015 " DIA	CIRC CONCR	
		0070/2304			LEN=0035	INSTALLED	UNKN
					015 " DIA	CIRC CONCR	
		0070/2031			LEN=0035	INSTALLED	UNKN
					04B " DIA	CIRC CONCR	
		0070/1517			LEN=0040	INSTALLED	UNKN
					018 " DIA	CIRC CONCR	
		0070/1370			LEN=0035	INSTALLED	UNKN
FORT HILL RD (T313)							
		0070/0780					
					015 " DIA	CIRC CONCR	
		0070/0778			LEN=0035	INSTALLED	UNKN
					048 " H 48 " W	CON BOX CUL	
		0070/0430			LEN=0035	INSTALLED	UNKN
017934 FT		017934 FT			1 0 00302	0 00 0148+97	
					015 " DIA	CIRC CONCR	
					LEN=0035	INSTALLED	UNKN
					LENGTH(AH	3238	BK 3111)
		0070/0000			018 " DIA	CIRC CONCR	
					LEN=0035	INSTALLED	UNKN
		0060/2715			015 " DIA	CIRC CONCR	
					LEN=0035	INSTALLED	UNKN
		0060/2382			015 " DIA	CIRC CONCR	
					LEN=0035	INSTALLED	UNKN
		0060/1958			015 " DIA	CIRC CONCR	
					LEN=0035	INSTALLED	UNKN
		0060/1790			LEN=0035	INSTALLED	UNKN
					OBER RD		
		0060/1715			(T312)		
					018 " DIA	CIRC CONCR	

DIR: B TOTAL LEN: 31.448 MI. DIST: 12-5 SR: 711
 LEFT MUN: DONEGAL T RIGHT MUN: DONEGAL T


ROAD NAME	START	END	LEN	DESCRIPTION	STATUS
FORT HILL RD (T313)	0060/1606	0060/1105	0035	018" DIA CIRC CONCR	INSTALLED UNKN
	0060/1070		0035		INSTALLED UNKN
	014823 FT		0035	015" DIA CIRC CONCR SHEARER LN (PRDR)	INSTALLED UNKN
WILLIAMS RD (TWP)	0060/0400	0060/0055	0035	015" DIA CIRC CONCR	INSTALLED UNKN
	0050/2725	0050/2430	0024	LENGTH(AH 3111 BK 2899)	INSTALLED UNKN
	0050/2195	0050/1876	0035	018" DIA CIRC CONCR	INSTALLED UNKN
	0050/1581	0050/1230	0035	036" DIA CIRC CONCR	INSTALLED UNKN
	0050/0368	011924 FT	0035	015" DIA CIRC CONCR	INSTALLED UNKN
LAKEVIEW DR (PRDR)	0050/0000	0050/0000	0024	LENGTH(AH 2899 BK 2876)	INSTALLED UNKN
	0040/2835	0040/2520	0035	015" DIA CIRC CONCR	INSTALLED UNKN
DONEGAL LAKE RD (T880)	0040/1643	0040/1498	0035	036" DIA CIRC CONCR	INSTALLED UNKN
	0040/1198	0040/1169	0035	018" DIA CIRC CONCR	INSTALLED UNKN
	0040/0710	0040/0710	0035	BMSBG 64/0711/0040/1169 FOURMILE RUN 015" DIA CIRC CONCR	INSTALLED UNKN

DIR: B TOTAL LEN: 31.448 MI. DIST: 12-5 SR: 711
 LEFT MUN: DONEGAL T RIGHT MUN: DONEGAL T

Stationing	Notes	Material	Length	Year
009048 FT	0040/0140	015" DIA CIRC CONCR	LEN=0035	INSTALLED UNKN
	009048 FT	1 0 00302 0 00 0060+11		
	0040/0000	015" DIA CIRC METAL	LEN=0024	INSTALLED 1998
	0030/2575	LENGTH(AH 2876 BK 2797)		
	0030/1997	015" DIA CIRC CONCR	LEN=0035	INSTALLED UNKN
	0030/1985	BMSSEN 64/0711/0030/1985		
		1 0 00302 0 00 0052+03		
		B FOURMILE R		
	0030/1810	BMSBG 64/0711/0030/1985		
		OLD FRANKLIN RD		
ECHO VALLEY LN (PRDR)	0030/1765	(T339)		
		NEDROW RD		
	0030/1765	(T335)		
	0030/1626	018" DIA CIRC CONCR	LEN=0035	INSTALLED UNKN
	0030/1159	030" DIA CAST IRON	LEN=0070	INSTALLED 2002
	0030/0427	018" DIA CIRC CONCR	LEN=0035	INSTALLED UNKN
006251 FT	006251 FT	1 0 00302 0 00 0032+17		
		NEDROW RD		
		(T335)		
	0030/0000	LENGTH(AH 2797 BK 3201)		
	0020/3100	015" DIA CIRC CONCR	LEN=0035	INSTALLED UNKN
	0020/2808	015" DIA CIRC CONCR	LEN=0035	INSTALLED UNKN
	0020/2553	015" DIA CIRC CONCR	LEN=0035	INSTALLED UNKN
	0020/2300	015" DIA CIRC CONCR	LEN=0035	INSTALLED UNKN
	0020/2000	015" DIA CIRC METAL	LEN=0035	INSTALLED UNKN
	0020/1699	DONEGAL B		
	0020/1688	015" DIA CIRC METAL	LEN=0035	INSTALLED UNKN
	0020/1340	015" DIA CIRC CONCR	LEN=0035	INSTALLED UNKN
BUTTONS LN (PRDR)	0020/0610			
	0020/0478	CHURCH ST (BORO)		
	0020/0229	WATER ST (BORO)		

DIR: B TOTAL LEN: 31.448 MI. DIST: 12-5 SR: 711
 LEFT MUN: DONEGAL B RIGHT MUN: DONEGAL B

1 0 00302 0 00 0000+00 003050 FT
 SHAFFER ST
 (SR2002 SEG 0010/2258) 0020/0000



TO 0031/0420 SH
 (CONN) 0010/0155

1 0 00302 1 00 0030+71 000000 FT
 CHESTNUT RIDGE RD
 (SR0031 SEG 0430/0000) 0010/0000
 000000 FT

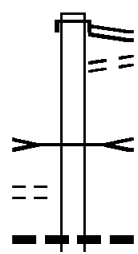
0020/0115 015 " DIA CIRC CONCR
 LEN=0040 INSTALLED 2002
 0020/0010 015 " DIA CIRC CONCR
 003050 FT LEN=0035 INSTALLED 2002
 NC LI GONIER ST
 5 0020/0000 LENGTH(AH 3201 BK 3050)
 010 " DIA CIRC CONCR
 0010/2915 LEN=0120 INSTALLED UNKN
 FAYETTE ST
 (BORO)
 0010/2890 018 " DIA CIRC CONCR
 0010/2800 LEN=0035 INSTALLED 2002
 SNYDER ST
 (BORO)
 0010/2480 015 " DIA CIRC METAL
 0010/2205 LEN=0001 INSTALLED UNKN
 LOYALHANNA ST
 (BORO)
 0010/2165 WATER ST
 (BORO)
 0010/1970
 0010/1360 015 " DIA CIRC CONCR
 LEN=0040 INSTALLED UNKN
 0010/1030 015 " DIA CIRC CONCR
 LEN=0040 INSTALLED UNKN
 0010/0865 015 " DIA CIRC CONCR
 LEN=0070 INSTALLED UNKN
 0010/0758 015 " DIA CIR PLASTIC
 LEN=0070 INSTALLED UNKN
 SNYDER RD
 (T333)
 0010/0535 018 " DIA CIRC CONCR
 0010/0317 LEN=0040 INSTALLED UNKN
 0010/0311 BMS EN 64/7076/9900/9098
 1 0 00302 1 00 0030+71
 I-76
 0010/0185 BMS BG 64/7076/9900/9098
 024 " DIA CIRC CONCR
 0010/0170 LEN=0040 INSTALLED 1998
 FROM 0031/0430 SH
 (CONN)
 0010/0117 IN ST
 000000 FT INTER-BK
 CHESTNUT RIDGE RD
 (SR0031 SEG 0430/0000)
 5 0010/0000 LTH AH 003050 BK 000100
 000000 FT BK-FAYETTE (26)
 7008/0000 LTH AH 000100 BK 000000

EXTRACT DATE: 12/18/2023 ROADWAY MANAGEMENT SYSTEM PAGE NUMBER: 365
 PRINT DATE: 12/21/2023 SLD COUNTY/SR - ANNUAL PRINT COUNTY: WESTMORELAND

DIR: B TOTAL LEN: 13.690 MI. DIST: 12-5 SR: 400
 LEFT MUN: BELL T RIGHT MUN: BELL T

072261 FT

072281 FT
 INTER-AHD SALTSBURG RD
 (SR0286 SEG 0260/0000)
 SALTSBURG RD
 0260/2798 (SR0286 SEG 0260/0000)
 FOR SR 0286 AND 0400
 0260/2500 (CONN)
 WOLFORD RUN
 STRUCTURE LENGTH 23 FT
 0260/2237 BMSID 64/0400/0260/2237



0260/1955

0260/1623 015 " DIA CIRC CONCR
 LEN=0060 INSTALLED UNKN

HILL LN
 (PRDR)

DIR: B TOTAL LEN: 13.690 MI. DIST: 12-5 SR: 400
 LEFT MUN: BELL T RIGHT MUN: BELL T

Stationing	Structure	Material	Notes
0260/1220	015" DIA	CIRC CONCR	LEN=0040 INSTALLED UNKN
0260/0862	015" DIA	CIRC CONCR	LEN=0035 INSTALLED UNKN
0260/0471	015" DIA	CIRC CONCR	LEN=0070 INSTALLED UNKN
069463 FT	1 0 00348	0 00 0672	+27
0260/0000	036" DIA	CIRC CONCR	LEN=0060 INSTALLED UNKN
0250/1421	015" DIA	CIRC CONCR	LENGTH(AH 2798 BK 1601)
0250/1074	015" DIA	CIRC CONCR	LEN=0035 INSTALLED UNKN
0250/0771	015" DIA	CIRC CONCR	LEN=0040 INSTALLED UNKN
0250/0375	015" DIA	CIRC CONCR	LEN=0040 INSTALLED UNKN
067862 FT	1 0 00348	0 00 0656	+26
0250/0000	ALCORN RD (T864)	018" DIA	CIRC CONCR LEN=0040 INSTALLED 2001
LANTZ RD (T864)	0250/0000	LENGTH(AH 1601 BK 3154)	
0240/2536	015" DIA	CIRC CONCR	LEN=0035 INSTALLED UNKN
0240/2198	024" DIA	CAST IRON	LEN=0040 INSTALLED UNKN
0240/1803	015" DIA	CIRC CONCR	LEN=0035 INSTALLED UNKN
0240/1455	015" DIA	CIRC CONCR	LEN=0035 INSTALLED UNKN
0240/1075	015" DIA	CIRC CONCR	LEN=0035 INSTALLED UNKN
0240/0844	015" DIA	CIRC CONCR	LEN=0035 INSTALLED UNKN
0240/0591	015" DIA	CIRC CONCR	LEN=0040 INSTALLED UNKN
064708 FT	B WOLFORD RN	STRUCTURE LENGTH 8 FT	BMSID 64/0400/0240/0269
0240/0269	1 0 00348	0 00 0624	+61
0240/0000	B WOLFORD RN	STRUCTURE LENGTH 10 FT	BMSID 64/0400/0240/0000
NELSON RD (SR1065 SEG 0030/0000)	0230/2795	LENGTH(AH 3154 BK 3610)	
		ST JAMES CHURCH RD	(SR1065 SEG 0030/0000)

DIR: B TOTAL LEN: 13.690 MI. DIST: 12-5 SR: 400
 LEFT MUN: BELL T RIGHT MUN: BELL T

Stationing	Material	Length	Notes
0230/2772	015" DIA CIRC CONCR	LEN=0040	INSTALLED UNKN
0230/2300	042" DIA CAST IRON	LEN=0065	INSTALLED UNKN
0230/1144	015" DIA CIRC CONCR	LEN=0035	INSTALLED UNKN
0230/0900	042" DIA CAST IRON	LEN=0040	INSTALLED UNKN
0230/0182	018" DIA CIRC CONCR	LEN=0035	INSTALLED UNKN
061098 FT	061118 FT	1 0 00348	0 00 0588+51
			HERITAGE RD
			(TB10)
			LENGTH (AH 3610 BK 3734)
0220/3626	018" DIA CIRC CONCR	LEN=0030	INSTALLED UNKN
0220/3253	015" DIA CIRC CONCR	LEN=0035	INSTALLED UNKN
0220/3037	015" DIA CIRC CONCR	LEN=0035	INSTALLED UNKN
0220/2865	018" DIA CIRC METAL	LEN=0035	INSTALLED UNKN
PERRYSVILLE RD (TWP)	0220/2010		
	0220/0672	018" DIA CIRC METAL	LEN=0035 INSTALLED UNKN
	0220/0593	TIN TOWN RD	(SR0819 SEG 0630/2440)
	0220/0450	018" DIA CIRC METAL	LEN=0060 INSTALLED 2001
057364 FT	057384 FT	1 0 00348	0 00 0550+84
			BELL TWP MUNICIP BL RD
			(PRDR)
			LENGTH (AH 3734 BK 3470)
	0210/3075	018" DIA CIRC METAL	LEN=0030 INSTALLED UNKN
	0210/2695	018" DIA CIRC METAL	LEN=0045 INSTALLED UNKN
	0210/2680	FARRAR LN	(PRDR)
	0210/2360	018" DIA CIRC METAL	LEN=0060 INSTALLED 2001

DIR: B TOTAL LEN: 13.690 MI. DIST: 12-5 SR: 400
 LEFT MUN: BELL T RIGHT MUN: BELL T

MUFFLEY HOLLOW RD
(T806)

0210/0650

053894 FT

PERRYSVILLE RD
(T812)

0200/2415

WISER LN
(PRDR)

0200/0225

050255 FT

0210/1625	018 " DIA	CIRC METAL
	LEN=0030	INSTALLED UNKN
0210/1320	018 " DIA	CIRC METAL
	LEN=0030	INSTALLED UNKN
0210/1019	018 " DIA	CIRC METAL
	LEN=0030	INSTALLED UNKN
0210/0693	030 " DIA	CIRC METAL
	LEN=0030	INSTALLED UNKN
0210/0650	HILTY RD (T806)	
	001"H 01"W **UNKNOWN**	
0210/0235	LEN=0001	INSTALLED UNKN
053914 FT	1 0 00348	0 00 0516+14
	B BEAVER RUN	
	STRUCTURE LENGTH 10 FT	
	BMSID 64/0400/0210/0000	
0210/0000	LENGTH(AH 3470 BK 3639)	
0200/2861	024 " DIA	CIRC METAL
	LEN=0035	INSTALLED UNKN
0200/2700	GEO SWEENEY WTR TRMT RD (GOVT)	
0200/2489	018 " DIA	CIRC METAL
	LEN=0030	INSTALLED UNKN
0200/2192	018 " DIA	CIRC CONCR
	LEN=0030	INSTALLED UNKN
0200/1900	018 " DIA	CIRC METAL
	LEN=0040	INSTALLED UNKN
0200/1516	018 " DIA	CIRC METAL
	LEN=0040	INSTALLED UNKN
0200/1199	018 " DIA	CIRC METAL
	LEN=0060	INSTALLED 2001
0200/0867	018 " DIA	CIRC METAL
	LEN=0030	INSTALLED UNKN
0200/0514	018 " DIA	CIRC METAL
	LEN=0030	INSTALLED UNKN
0200/0215	018 " DIA	CIRC METAL
	LEN=0050	INSTALLED UNKN
0200/0135	PUMP STATION RD (PRDR)	
0200/0078	BMSEN 64/0400/0200/0000	
0200/0040	BELL WASHINGTON T	
050275 FT	1 0 00348	0 00 0480+14
	BEAVER RUN	
	BMSBG 64/0400/0200/0000	

DIR: B TOTAL LEN: 13.690 MI. DIST: 12-5 SR: 400
 LEFT MUN: WASHINGTON T RIGHT MUN: WASHINGTON T

BEAVER RUN RD
 (T737)

0190/0510

047417 FT

044160 FT

040847 FT

5	0200/0000	LENGTH(AH 3639 BK 2838)
	018 "DIA	CIRC CONCR
	LEN=0030	INSTALLED UNKN
	0190/2456	018 "DIA
		CIRC CONCR
	LEN=0030	INSTALLED UNKN
	0190/2239	018 "DIA
		CIRC METAL
	LEN=0040	INSTALLED UNKN
	0190/1998	018 "DIA
		CIRC CONCR
	LEN=0040	INSTALLED UNKN
	0190/1486	018 "DIA
		CIRC METAL
	LEN=0040	INSTALLED UNKN
	0190/1097	018 "DIA
		CIRC METAL
	LEN=0040	INSTALLED UNKN
	0190/0750	018 "DIA
		CIRC METAL
	LEN=0045	INSTALLED UNKN
	0190/0510	018 "DIA
		CIRC METAL
	LEN=0030	INSTALLED UNKN
	0190/0303	1 0 00348 0 00 0450+76
	047437 FT	018 "DIA
		CIRC METAL
	LEN=0030	INSTALLED UNKN
	5	0190/0000
		LENGTH(AH 2838 BK 3257)
	0180/2080	040 "DIA
		CIRC METAL
	LEN=0200	INSTALLED 2001
	0180/1262	024 "DIA
		CIRC METAL
	LEN=0070	INSTALLED 2001
	0180/0742	018 "DIA
		CIRC CONCR
	LEN=0040	INSTALLED UNKN
	0180/0220	024 "DIA
		CIRC METAL
	LEN=0080	INSTALLED UNKN
	044180 FT	1 0 00348 0 00 0418+79
	5	0180/0000
		LENGTH(AH 3257 BK 3313)
	0170/3090	048 "DIA
		CIRC METAL
	LEN=0125	INSTALLED 2001
	0170/2040	018 "DIA
		CIRC METAL
	LEN=0030	INSTALLED UNKN
	0170/0943	024 "DIA
		CIRC METAL
	LEN=0150	INSTALLED UNKN
	0170/0098	018 "DIA
		CIRC CONCR
	LEN=0030	INSTALLED UNKN
	040867 FT	1 0 00348 0 00 0385+42
		WALKER RD
		(T978)

DIR: B TOTAL LEN: 13.690 MI. DIST: 12-5 SR: 400
 LEFT MUN: WASHINGTON T RIGHT MUN: WASHINGTON T

MCQUILKIN DR
 (T978)

0160/2470

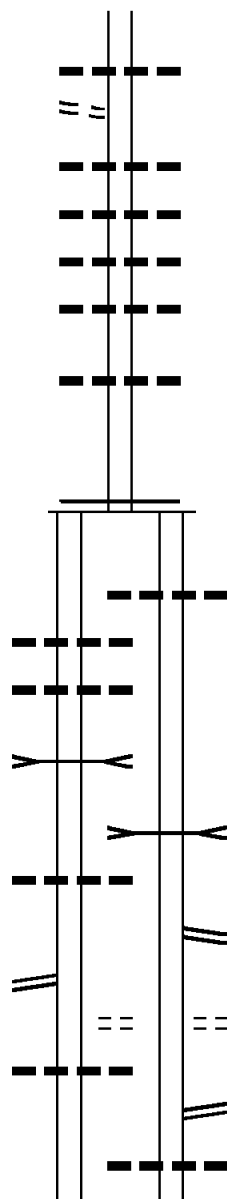
037882 FT

018 "DIA CIRC METAL
 LEN=0040 INSTALLED UNKN 0151/1512
 018 "DIA CIRC METAL
 LEN=0040 INSTALLED UNKN 0151/1228
 B BEAVER RUN
 STRUCTURE LENGTH 15 FT
 BMSID 64/0400/0150/1115 0151/1169

018 "DIA CIRC METAL
 LEN=0040 INSTALLED UNKN 0151/0874

RAMP D RD
 (SR8044 SEG 0750/0000) 0151/0600
 FROM 8044/0010 SH
 (CONN) 0151/0520
 018 "DIA CIRC METAL
 LEN=0040 INSTALLED UNKN 0151/0453

018 "DIA CIRC METAL



0170/0000 LENGTH(AH 3313 BK 2965)
 018 "DIA CIRC METAL
 0160/2880 LEN=0040 INSTALLED UNKN

 0160/2241 018 "DIA CIRC METAL
 LEN=0030 INSTALLED UNKN
 0160/1966 018 "DIA CIRC METAL
 LEN=0040 INSTALLED UNKN
 0160/1668 018 "DIA CIRC METAL
 LEN=0040 INSTALLED UNKN
 0160/1362 018 "DIA CIRC METAL
 LEN=0040 INSTALLED UNKN

 0160/0700 001 "DIA CIRC METAL
 LEN=0200 INSTALLED 2001

 037902 FT 1 0 00348 0 00 0355+66
 NC N WASHINGTON SALTSBURG RD
 MFC BEGIN = C
 0160/0000 LENGTH(AH 2965 BK 2202)

 0150/1557 018 "DIA CIRC METAL
 LEN=0035 INSTALLED UNKN

 0150/1115 B BEAVER RUN
 STRUCTURE LENGTH 15 FT
 BMSID 64/0400/0150/1115

 0150/0725 RAMP B RD
 (SR8044 SEG 0010/0849)

 0150/0525 FROM 8044/0010 SH
 (CONN)

 0150/0327 RAMP A RD
 (SR8044 SEG 0020/0000)
 018 "DIA CIRC METAL
 0150/0184 LEN=0050 INSTALLED UNKN

DIR: B TOTAL LEN: 13.690 MI. DIST: 12-5 SR: 400
LEFT MUN: WASHINGTON T RIGHT MUN: WASHINGTON T

Item Description	Length	Material	Status	Stationing	Notes
LEN=0025 INSTALLED UNKN	0151			0124	
BMSSEN 64/0400/0150/0000	0151			0091	
1 0 00348 0 00 0333+83	035659	FT			
SR 0066					
BMSBG 64/0400/0150/0000	0151			0000	
LENGTH(AH 2223 BK 2410)	0151			0000	
RAMP C RD					
(SR8044 SEG 0500/0590)	0141			2163	
018 "DIA CIRC METAL					
LEN=0040 INSTALLED UNKN	0141			1813	
018 "DIA CIRC METAL					
LEN=0040 INSTALLED UNKN	0141			1351	
018 "DIA CIRC METAL					
LEN=0035 INSTALLED UNKN	0141			1014	
018 "DIA CIRC METAL					
LEN=0035 INSTALLED UNKN	0141			0378	
030 "DIA CIRC METAL					
LEN=0035 INSTALLED UNKN	0141			0062	
1 0 00348 0 00 0309+95	033249	FT			
TURNAROUND RD					
(SR9408 SEG 0010/0420)	0141			0000	
LENGTH(AH 2410 BK 2356)	0141			0000	
BAKERS LN (PRDR)	0131			1600	
072 "DIA CIRC METAL					
LEN=0060 INSTALLED 2001	0131			1300	
018 "DIA CIRC METAL					
LEN=0035 INSTALLED UNKN	0131			0849	
018 "DIA CIRC METAL					
LEN=0035 INSTALLED UNKN	0131			0553	
018 "DIA CIRC METAL					
LEN=0035 INSTALLED UNKN	0131			0350	
0150/0091 BMSSEN 64/0400/0150/0000	0150			0091	
035700 FT 1 0 00348 0 00 0333+83	035700	FT			
SR 0066					
BMSBG 64/0400/0150/0000	0150			0000	
LENGTH(AH 2202 BK 2414)	0150			0000	
018 "DIA CIRC METAL					
LEN=0030 INSTALLED UNKN	0140			1353	
018 "DIA CIRC METAL					
LEN=0035 INSTALLED UNKN	0140			0968	
018 "DIA CIRC METAL					
LEN=0035 INSTALLED UNKN	0140			0638	
018 "DIA CIRC METAL					
LEN=0035 INSTALLED UNKN	0140			0354	
030 "DIA CIRC METAL					
LEN=0035 INSTALLED UNKN	0140			0091	
033286 FT 1 0 00348 0 00 0309+71	033286	FT			
TURNAROUND RD					
(SR9408 SEG 0010/0420)	0140			0000	
LENGTH(AH 2414 BK 2348)	0140			0000	
TURNAROUND RD					
(SR9408 SEG 0010/0000)	0130			2015	
072 "DIA CIRC METAL					
LEN=0060 INSTALLED UNKN	0130			1482	
018 "DIA CIRC METAL					
LEN=0030 INSTALLED UNKN	0130			0886	
018 "DIA CIRC METAL					
LEN=0030 INSTALLED UNKN	0130			0574	
018 "DIA CIRC METAL					

DIR: B TOTAL LEN: 13.690 MI. DIST: 12-5 SR: 400
 LEFT MUN: WASHINGTON T RIGHT MUN: WASHINGTON T

Stationing	Description	Length	Material	Status
0130/0331	030938 FT	LEN=0030	INSTALLED	UNKN
0130/0000	0131/0000	LEN=0060	INSTALLED	2001
0120/3663	0120/3093	LEN=0040	INSTALLED	UNKN
0120/3093	0120/2810	LEN=0045	INSTALLED	2001
0120/2810	0120/2522	LEN=0035	INSTALLED	UNKN
0120/2522	0120/2197	LEN=0035	INSTALLED	UNKN
0120/2197	0120/1830	LEN=0045	INSTALLED	2001
0120/1830	0120/1635	LEN=0045	INSTALLED	2001
0120/1635	0120/1282	LEN=0045	INSTALLED	2001
0120/1282	0120/1251	LEN=0045	INSTALLED	2001
0120/1251	0120/1220	LEN=0035	INSTALLED	UNKN
0120/1220	0120/0937	LEN=0030	INSTALLED	UNKN
0120/0937	0120/0043	LEN=0043	INSTALLED	2001
0120/0043	0120/0000	LEN=0060	INSTALLED	2001
0110/2417		LEN=0065	INSTALLED	2001

1 0 00348 0 00 0286+09 030893 FT
 LENGTH(AH 2356 BK 3831) 0131/0000

018 "DIA CIRC METAL
 LEN=0035 INSTALLED UNKN 0121/3179

018 "DIA CIRC METAL
 LEN=0045 INSTALLED UNKN 0121/2840

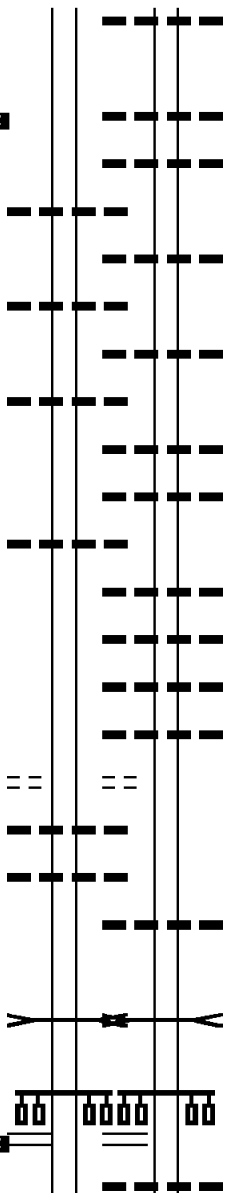
024 "DIA CIRC METAL
 LEN=0040 INSTALLED UNKN 0121/2536

018 "DIA CIRC METAL
 LEN=0040 INSTALLED UNKN 0121/2204

PINE RUN CHURCH RD
 (TBC) 0121/1230
 048 "DIA CIRC METAL
 LEN=0060 INSTALLED 2001 0121/1229
 018 "DIA CIRC METAL
 LEN=0060 INSTALLED 2001 0121/0968

B PUCKETA CK
 STRUCTURE LENGTH 14 FT
 BMSID 64/0400/0120/0043 0121/0056
 1 0 00348 0 00 0248+37 027062 FT
 SEVENTH ST
 (SR0780 SEG 0160/2462)

LENGTH(AH 3831 BK 2845) 0121/0000



00 0000 00

DIR: B TOTAL LEN: 13.690 MI. DIST: 12-5 SR: 400
 LEFT MUN: WASHINGTON T RIGHT MUN: WASHINGTON T

Stationing	Description	Stationing	Description
0111/1730	(APRA) SWANK ASSOCIATED WASHINGTON RD (TWP) SIERRA DR (PRDR)	0110/2217	018 "DIA CIRC METAL LEN=0065 INSTALLED 2001
		0110/1856	018 "DIA CIRC METAL LEN=0065 INSTALLED 2001 (APRA) SWANK CONSTRUCT I WASHINGTON RD (TWP) SIERRA DR (PRDR)
0111/1458	018 "DIA CIRC METAL LEN=0035 INSTALLED UNKN	0110/1525	018 "DIA CIRC METAL LEN=0060 INSTALLED 2001
0111/1295	UTOPIA RD (SR4059 SEG 0040/2820)	0110/1462	024 "DIA CIRC METAL LEN=0060 INSTALLED 2001
0111/0955	018 "DIA CIRC METAL LEN=0035 INSTALLED UNKN	0110/1307	018 "DIA CIRC METAL LEN=0030 INSTALLED UNKN
0111/0702	018 "DIA CIRC METAL LEN=0035 INSTALLED UNKN	0110/1090	UTOPIA RD (SR4059 SEG 0040/2820)
0111/0350	CRESTWOOD DR (TWP) 1 0 00348 0 00 0218+62 024217 FT LENGTH(AH 2845 BK 3714)	0110/0715	018 "DIA CIRC METAL LEN=0030 INSTALLED UNKN
0111/0000		0110/0467	018 "DIA CIRC METAL LEN=0030 INSTALLED UNKN
0101/3682	060 "DIA CIRC METAL LEN=0070 INSTALLED 2001	0100/3880	060 "DIA CIRC METAL LEN=0080 INSTALLED 2001
0101/3137	018 "DIA CIRC METAL LEN=0035 INSTALLED UNKN	0100/3112	018 "DIA CIRC METAL LEN=0030 INSTALLED UNKN
0101/2853	018 "DIA CIRC METAL LEN=0035 INSTALLED UNKN	0100/2830	018 "DIA CIRC METAL LEN=0030 INSTALLED UNKN
0101/1955	018 "DIA CIRC METAL LEN=0050 INSTALLED UNKN	0100/1950	018 "DIA CIRC METAL LEN=0060 INSTALLED 2001
0101/1653	018 "DIA CIRC METAL LEN=0050 INSTALLED UNKN	0100/1650	018 "DIA CIRC METAL LEN=0060 INSTALLED 2001

DIR: B TOTAL LEN: 13.690 MI. DIST: 12-5 SR: 400
LEFT MUN: WASHINGTON T RIGHT MUN: WASHINGTON T

018 "DIA CIRC METAL LEN=0050 INSTALLED UNKN 0101/1353	---	---	---	0100/1325	018 "DIA CIRC METAL LEN=0060 INSTALLED 2001
1 0 00348 0 00 0182+59 020503 FT LENGTH(AH 3714 BK 2361) 0101/0000	5	5	5	0100/0040 020543 FT 0100/0000	018 "DIA CIRC METAL LEN=0060 INSTALLED 2001 1 0 00348 0 00 0182+59 LENGTH(AH 3910 BK 2387)
018 "DIA CIRC METAL LEN=0045 INSTALLED UNKN 0091/2053	---	---	---		
018 "DIA CIRC METAL LEN=0042 INSTALLED UNKN 0091/1672	---	---	---		
018 "DIA CIRC METAL LEN=0035 INSTALLED UNKN 0091/1347	---	---	---	0090/1429	018 "DIA CIRC METAL LEN=0030 INSTALLED UNKN
018 "DIA CIRC METAL LEN=0035 INSTALLED UNKN 0091/0936	---	---	---	0090/1003	018 "DIA CIRC METAL LEN=0030 INSTALLED UNKN
UTOPIA RD (SR9406 SEG 0010/0280) 0091/0900	==	==	==	0090/0940 0090/0760	UTOPIA RD (SR9406 SEG 0010/0280) UTOPIA RD (SR9406 SEG 0010/0000)
030 "DIA CIRC METAL LEN=0035 INSTALLED UNKN 0091/0707	---	---	---	0090/0471	018 "DIA CIRC METAL LEN=0040 INSTALLED UNKN
WILMA DR (SR9405 SEG 0500/0000) 0091/0400	==	==	==		
018 "DIA CIRC METAL LEN=0065 INSTALLED 2001 0091/0391	---	---	---	0090/0386	018 "DIA CIRC METAL LEN=0055 INSTALLED 2001
018 "DIA CIRC METAL LEN=0035 INSTALLED UNKN 0091/0034	---	---	---	0090/0051	018 "DIA CIRC METAL LEN=0040 INSTALLED UNKN
1 0 00348 0 00 0158+36 018142 FT WILMA DR (SR9405 SEG 0500/0460)	5	5	5	018156 FT	1 0 00348 0 00 0158+57 WILMA DR (SR9405 SEG 0500/0460) LC TO T642 DR (CONN) BEAMER LN (SR4063 SEG 0040/1356)
BEAMER LN (SR4063 SEG 0040/1356) LENGTH(AH 2361 BK 2918) 0091/0000	5	5	5	0090/0000	LENGTH(AH 2387 BK 3167)
018 "DIA CIRC CONCR	---	---	---		

EXTRACT DATE: 12/18/2023
PRINT DATE: 12/21/2023

ROADWAY MANAGEMENT SYSTEM
SLD COUNTY/SR - ANNUAL PRINT

PAGE NUMBER: 355
COUNTY: WESTMORELAND

DIR: B TOTAL LEN: 13.690 MI.
LEFT MUN: WASHINGTON T

DIST: 12-5 SR: 400
RIGHT MUN: WASHINGTON T

LEN=0035 INSTALLED UNKN 0081/2548	---	---	---	---	---	0080/2595	018 "DIA CIRC METAL LEN=0040 INSTALLED UNKN
018 "DIA CIRC CONCR LEN=0035 INSTALLED UNKN 0081/2306	---	---	---	---	---	0080/2387	018 "DIA CIRC METAL LEN=0040 INSTALLED UNKN
						0080/2262	018 "DIA CIRC METAL LEN=0060 INSTALLED 2001
018 "DIA CIRC METAL LEN=0035 INSTALLED UNKN 0081/2079	---	---	---	---	---	0080/2057	018 "DIA CIRC METAL LEN=0055 INSTALLED 2001
018 "DIA CIRC METAL LEN=0036 INSTALLED UNKN 0081/1870	---	---	---	---	---		
CAMP NANCY RD (SR4032 SEG 0120/2710) 0081/1569	==	==				0080/1743	CAMP NANCY RD (SR4032 SEG 0120/2710)
						0080/1720	ZION DR (PRDR)
072 "DIA CIRC METAL LEN=0060 INSTALLED UNKN 0081/1474	---	---	---	---	---		
018 "DIA CIRC METAL LEN=0299 INSTALLED UNKN 0081/0859	---	---	---	---	---	0080/0615	072 "DIA CIRC METAL LEN=0060 INSTALLED 2001
						0080/0488	030 "DIA CIRC METAL LEN=0080 INSTALLED UNKN
030 "DIA CIRC METAL LEN=0040 INSTALLED UNKN 0081/0296	---	---	---	---	---		
						0080/0149	015"H 15"W **UNKNOWN** LEN=0055 INSTALLED 2001
1 0 00348 0 00 0129+32 015224 FT						014989 FT	1 0 00348 0 00 0128+44 716 GOLDEN MILE HW
018 "DIA CIRC CONCR LEN=0035 INSTALLED UNKN						0080/0000	(PRDR) LENGTH(AH 3167 BK 3189)
LENGTH(AH 2918 BK 2867) 0081/0000	==						
018 "DIA CIRC CONCR LEN=0001 INSTALLED UNKN 0071/2838	---	---	---	---	---		
018 "DIA CIRC CONCR LEN=0035 INSTALLED UNKN 0071/2445	---	---	---	---	---	0070/2957	018 "DIA CIRC CONCR LEN=0060 INSTALLED 2001
018 "DIA CIRC CONCR LEN=0035 INSTALLED UNKN 0071/2129	---	---	---	---	---	0070/2643	018 "DIA CIRC CONCR LEN=0060 INSTALLED 2001
030 "DIA CIRC CONCR LEN=0040 INSTALLED 2001 0071/1829	---	---	---	---	---		
036"H 72"W ELLIP METAL LEN=0035 INSTALLED UNKN 0071/1783	---	---	---	---	---		

DIR: B TOTAL LEN: 13.690 MI. DIST: 12-5 SR: 400
 LEFT MUN: WASHINGTON T RIGHT MUN: WASHINGTON T

Segment Description	Segment ID	Start Station	End Station	Material	Length (ft)	Status	Year
030 " DIA CIRC CONCR	0070/2299			LEN=0060		INSTALLED	2001
036"H 72"W ELLIP METAL	0070/2253			LEN=0060		INSTALLED	2001
TURNAROUND RD (SR9403 SEG 0500/0000)	0071/1375						
TURNAROUND RD (SR9403 SEG 0500/0389)	0071/1060						
018 " DIA CIRC CONCR	0070/1615			LEN=0060		INSTALLED	2001
018 " DIA CIRC CONCR	0070/1507			LEN=0060		INSTALLED	2001
018 " DIA CIRC CONCR	0070/1100			LEN=0080		INSTALLED	2001
018 " DIA CIRC CONCR	0071/1033			LEN=0035		INSTALLED UNKN	
018 " DIA CIRC CONCR	0071/0615			LEN=0035		INSTALLED UNKN	
018 " DIA CIRC CONCR	0070/0517			LEN=0060		INSTALLED	2001
018 " DIA CIRC CONCR	0070/0284			LEN=0080		INSTALLED	2001
018 " DIA CIRC CONCR	0071/0212			LEN=0098		INSTALLED UNKN	
011800 FT				1 0 00348 0 00 0098+06			
018 " DIA CIRC CONCR				LEN=0150		INSTALLED	2001
TURNAROUND RD (SR9404 SEG 0010/0429)	0070/0000			LENGTH(AH 3189 BK 2103)			
1 0 00348 0 00 0101+10	012357 FT						
LENGTH(AH 2867 BK 2693)	0071/0000						
018 " DIA CIRC CONCR	0061/2685			LEN=0060		INSTALLED UNKN	
WALNUT HOLLOW DR (PRDR)	0061/2660						
018 " DIA CIRC CONCR	0061/2447			LEN=0050		INSTALLED UNKN	
018 " DIA CIRC CONCR	0061/2202			LEN=0070		INSTALLED UNKN	
TURNAROUND RD (SR9404 SEG 0010/0429)	0061/2150						
015 " DIA CIRC CONCR	0061/1830			LEN=0030		INSTALLED UNKN	
TURNAROUND RD (SR9404 SEG 0010/0000)	0060/1770						
018 " DIA CIRC CONCR	0060/1739			LEN=0060		INSTALLED	2001
018 " DIA CIRC CONCR	0060/1513			LEN=0065		INSTALLED	2001
015 " DIA CIRC CONCR	0061/1337			LEN=0030		INSTALLED UNKN	
036 " DIA CIRC METAL	0061/1305			LEN=0060		INSTALLED	2001

DIR: B TOTAL LEN: 13.690 MI. DIST: 12-5 SR: 400
 LEFT MUN: WASHINGTON T RIGHT MUN: WASHINGTON T

		0060/1282	018 " DIA CIRC CONCR LEN=0070 INSTALLED 2001
		0060/1242	012"H 36"W ELLIP METAL LEN=0060 INSTALLED 2001
		0060/1040	018 " DIA CIRC CONCR LEN=0060 INSTALLED 2001
015 " DIA CIRC CONCR LEN=0001 INSTALLED UNKN	0061/0900		
		0060/0800	018 " DIA CIRC CONCR LEN=0020 INSTALLED 2001
		0060/0654	018 " DIA CIRC CONCR LEN=0060 INSTALLED 2001
015 " DIA CIRC CONCR LEN=0030 INSTALLED UNKN	0061/0523		
		0060/0440	018 " DIA CIRC CONCR LEN=0060 INSTALLED 2001
015 " DIA CIRC CONCR LEN=0080 INSTALLED UNKN	0061/0190		
BMSEN 64/0400/0060/0000	0061/0032	0060/0032	BMSEN 64/0400/0060/0000
1 0 00348 0 00 0074+05			009664 FT
B PUCKETA CK			009697 FT
BMSBG 64/0400/0060/0000			1 0 00348 0 00 0073+75
MFC BEGIN = C			B PUCKETA CK
LENGTH(AH 2693 BK 1168)	0061/0000	0060/0000	BMSBG 64/0400/0060/0000
			LENGTH(AH 2103 BK 1197)
		0050/1094	018 " DIA CIRC CONCR LEN=0050 INSTALLED UNKN
018"H 01"W CON BOX CUL LEN=0070 INSTALLED UNKN	0051/1046		
OLD GREENSBURG RD (SR4109 SEG 0010/0000)			
MFC BEGIN = B	0051/1027	0050/0988	ROCKLAND DR (SR4107 SEG 0010/2138)
WASHINGTON			WASHINGTON
MURRYSVILLE B	0051/0936	0050/0916	MURRYSVILLE B
BMSEN 64/0400/0050/0848	0051/0899	0050/0881	BMSEN 64/0400/0050/0848
1 0 00348 0 00 0070+05			1 0 00348 0 00 0070+05
PUCKETA CK.			PUCKETA CK.
BMSBG 64/0400/0050/0848	0051/0866	0050/0848	BMSBG 64/0400/0050/0848
			RAMP D RD
		0050/0460	(SR8042 SEG 0502/0000)
RAMP E RD (SR8042 SEG 0252/0000)	0051/0350		
		0050/0249	018 " DIA CIRC CONCR LEN=0050 INSTALLED UNKN
018 " DIA CIRC CONCR LEN=0060 INSTALLED 2001	0051/0242		
1 0 00348 0 00 0061+62			008496 FT
SR 0366			008500 FT
OP ID 64/0366/0192/2191			1 0 00348 0 00 0061+92
MFC BEGIN = C			SR 0366
LENGTH(AH 1168 BK 2441)	0051/0000	0050/0000	OP ID 64/0366/0192/2191
			MFC BEGIN = C
			LENGTH(AH 1197 BK 2467)

DIR: B TOTAL LEN: 13.690 MI. DIST: 12-5 SR: 400
 LEFT MUN: MURRYSVILLE B RIGHT MUN: MURRYSVILLE B

FROM	TO	DESCRIPTION	LEN	STATUS	SR	SEG
0040/2299	0040/2115	018 "DIA CIRC CONCR RAMP C RD	0030	INSTALLED UNKN	SR8042	0762/0722
0040/2115	0040/1975	(SR8042 SEG 0762/0722) (CONN)				
0040/1975	0040/1960	RAMP C 2 RD				
0040/1960	0040/1903	(SR8042 SEG 0772/0000) 024 "DIA CIRC CONCR	0050	INSTALLED UNKN		
0040/1903	0040/1880	LEN=0135 INSTALLED 2001				
0040/1880	0040/1765	RAMP A RD (SR8042 SEG 0012/0788)				
0040/1765	0040/1630	030 "DIA CIRC CONCR	00100	INSTALLED 2001		
0040/1630	0040/1469	LEN=0100 INSTALLED 2001 RAMP B RD				
0040/1469	0040/1469	(SR8042 SEG 0752/0000) 030 "DIA CIRC CONCR	0060	INSTALLED UNKN		
0040/1469	0040/1030	LEN=0060 INSTALLED 2001 TOOHEY RD				
0040/1030	0040/1004	(T636) 024 "DIA CIRC CONCR	0040	INSTALLED 2001		
0040/1004	0040/0555	LEN=0040 INSTALLED 2001 LC TO T636 RD				
0040/0555	0040/0510	(CONN) 018 "DIA CIRC CONCR	0030	INSTALLED UNKN		
0040/0510	0040/0060	LEN=0030 INSTALLED UNKN				
0040/0060	006033 FT	072 "DIA CIRC CONCR	0100	INSTALLED 2001		
006033 FT	1 0 00348 0 00 0037+46	LEN=0100 INSTALLED 2001				
1 0 00348 0 00 0037+39 006055 FT	FAIRVIEW DR	1 0 00348 0 00 0037+46				
(SR9401 SEG 0500/0481)	(SR9401 SEG 0500/0481)	FAIRVIEW DR				
LENGTH(AH 2441 BK 3020)	0041/0000	(SR9401 SEG 0500/0481) TO 9401/0500 SH				
0041/0000	0040/0000	(CONN) LENGTH(AH 2467 BK 2998)				
0040/0000	0030/2679	015 "DIA CIRC CONCR	0135	INSTALLED 2001		
0030/2679	0030/2100	LEN=0135 INSTALLED 2001				
0030/2100	0030/1950	018 "DIA CIRC CONCR	0080	INSTALLED 2001		
0030/1950		018 "DIA CIRC CONCR	0080	INSTALLED 2001		
		LEN=0080 INSTALLED 2001				

DIR: B TOTAL LEN: 13.690 MI. DIST: 12-5 SR: 400
 LEFT MUN: MURRYSVILLE B RIGHT MUN: MURRYSVILLE B

TOOHEY RD
 (SR9402 SEG 0010/0440)
 TO 9402/0010 SH
 (CONN)

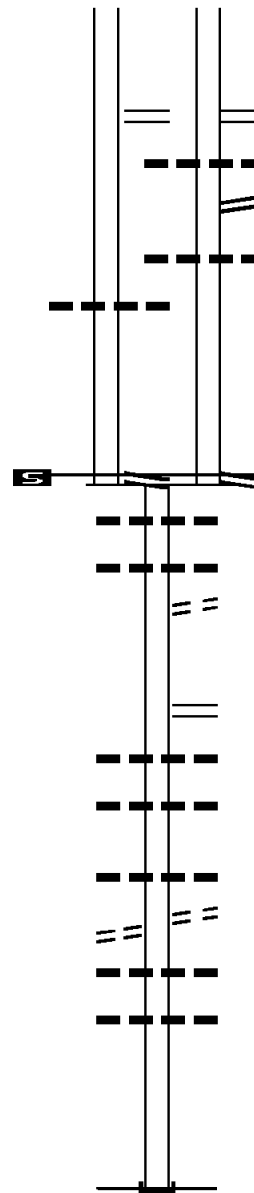
0031/1355

024 "DIA CIRC METAL
 LEN=0150 INSTALLED 2001 0031/0425
 1 0 00348 0 00 0007+19 003035 FT
 NC GOLDEN MILE HW
 GOLDEN MILE HW
 (SR4058 SEG 0011/0462)
 (SR4058 SEG 0010/0458)
 MFC BEGIN = B
 LENGTH(AH 3020 BK 0710) 0031/0000

(TBK 4057) LOGAN FERRY
 (TWP)

0010/1292

000000 FT



0030/1350

0030/1277

0030/0995

0030/0800

003035 FT
 NC GO

0030/0000

0020/0648

0020/0638

0020/0495

002325 FT

0020/0000

0010/2272

0010/1975

0010/1300

0010/1292

0010/0760

0010/0286

000000 FT

INTER-BK

0010/0000

TOOHEY RD
 (SR9402 SEG 0010/0440)
 024 "DIA CIRC METAL
 LEN=0050 INSTALLED UNKN
 TOOHEY RD
 (SR9402 SEG 0010/0000)
 015 "DIA CIRC CONCR
 LEN=0100 INSTALLED 2001

1 0 00348 0 00 0007+19
 GOLDEN MILE HW
 (SR4058 SEG 0011/0462)
 (SR4058 SEG 0010/0458)
 MFC BEGIN = B
 LENGTH(AH 2998 BK 0710)

018 "DIA CIRC CONCR
 LEN=0050 INSTALLED UNKN
 018 "DIA CIRC CONCR
 LEN=0030 INSTALLED UNKN
 FOR SR 0400 AND 4058
 (CONN)


1 0 00348 0 00 0000+00
 SALTSBURG RD
 (SR4056 SEG 0010/0000)
 LENGTH(AH 0710 BK 2325)
 015 "DIA CIRC CONCR
 LEN=0040 INSTALLED UNKN
 015 "DIA CIRC METAL
 LEN=0040 INSTALLED UNKN

018 "DIA CIRC CONCR
 LEN=0030 INSTALLED UNKN
 (TBK 4057) LOGAN FERRY
 (TWP)
 018 "DIA CIRC CONCR
 LEN=0070 INSTALLED 2001
 024 "DIA CIRC CONCR
 LEN=0075 INSTALLED UNKN
 1 0 00228 0 00 0000+00
 NC SA
 SALTSBURG RD

SALTSBURG RD
 (SR0400 SEG 0410/1623)
 MFC BEGIN = B
 BK-ALLEGHENY (02)
 LENGTH(AH 2325 BK 0000)

076835 FT

076835 FT LINCOLN HW
 0300/1594 (SR0030 SEG 0720/0835)

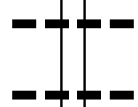


075241 FT

0300/0049 BMSBN 64/0381/0300/0000
 075241 FT 2 0 64062 0 00 0049+10
 P3



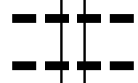
0300/0000 LAUGHLINTOWN RUN
 BMSBG 64/0381/0300/0000
 LENGTH(AH 1594 BK 2075)
 024 "DIA CIR PLASTIC
 0290/1485 LEN=0030 INSTALLED 2004



0290/0735 018 "DIA CIRC CONCR
 LEN=0030 INSTALLED 2004

073166 FT

073166 FT 2 0 64062 0 00 0051+17
 024 "DIA CIR PLASTIC
 LEN=0030 INSTALLED 2004



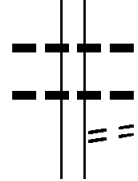
0290/0000 LENGTH(AH 2075 BK 2185)
 015 "DIA CIRC METAL
 0280/1887 LEN=0025 INSTALLED 2004



0280/0887 015 "DIA CIR PLASTIC
 LEN=0030 INSTALLED 2004

070981 FT

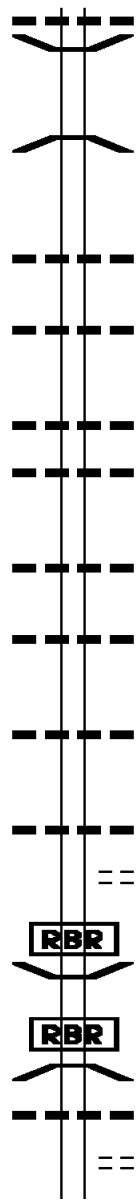
070981 FT 2 0 64062 0 00 0026+46
 0280/0000 LENGTH(AH 2185 BK 2696)



0270/0380 012 "DIA CIRC CONCR
 LEN=0030 INSTALLED 2004
 0270/0195 024 "DIA CIRC CONCR
 LEN=0005 INSTALLED 2004
 CLUB STABLE RD
 (PRDR)
 0270/0169 048 "DIA CIRC CONCR

DIR: B TOTAL LEN: 14.552 MI. DIST: 12-5 SR: 381
 LEFT MUN: LIGONIER T RIGHT MUN: LIGONIER T

068285 FT	0270/0150	LEN=0080	INSTALLED	2004
	0270/0040	BMSSEN 64/0381/0270/0000		
	068285 FT	2 0 64060 0 04 0488+91		
		ROLLING ROCK		
	0270/0000	BMSBG 64/0381/0270/0000		
		LENGTH(AH 2696 BK 2461)		
	0260/1077	015 " DIA CIRC CONCR		
		LEN=0035	INSTALLED	2004
065824 FT	0260/0335	018 " DIA CIRC CONCR		
	065824 FT	LEN=0035	INSTALLED	2004
		2 0 64060 0 04 0464+56		
		020 " DIA CIRC METAL		
	0260/0000	LEN=0025	INSTALLED	2004
		LENGTH(AH 2461 BK 2558)		
	0250/2062	012 " DIA CIRC CONCR		
		LEN=0025	INSTALLED	2004
	0250/1081	018 " DIA CIRC CONCR		
		LEN=0035	INSTALLED	2004
063266 FT	0250/0190	012 " DIA CIRC CONCR		
	063266 FT	LEN=0050	INSTALLED	2004
		2 0 64060 0 04 0438+84		
		048 " DIA CIRC METAL		
	0250/0000	LEN=0045	INSTALLED	2004
		LENGTH(AH 2558 BK 2175)		
	0240/1141	012 " DIA CIRC CONCR		
		LEN=0050	INSTALLED	2004
	0240/1105	JACOB MILLER RD		
		(T960)		
	0240/0576	BMSSEN 64/0381/0240/0504		
		2 0 64060 0 03 0422+24		
		P3		
	0240/0504	LINN RUN		
		BMSBG 64/0381/0240/0504		
	0240/0158	015 "H 00" W MULT CONCR		
		LEN=0040	INSTALLED	2004
	0240/0130	OLD LINN RUN RD		
		(T972)		
		030 " DIA CIRC METAL		



DIR: B TOTAL LEN: 14.552 MI. DIST: 12-5 SR: 381
 LEFT MUN: LIGONIER T RIGHT MUN: LIGONIER T

Stationing	Description	Material	Length	Notes
061091 FT	0240/0061	LEN=0070	INSTALLED 2004	
	061091 FT	2 0 64060 0 03 0416+43		
	NC LINN RUN PARK RD			
	LINN RUN PARK RD			
	(SR2043 SEG 0030/2012)			
	0240/0000	LENGTH(AH 2175 BK 1583)		
	0230/1496	018 "DIA CIRC CONCR	INSTALLED 2004	
	0230/1425	WEAVER MILL RD		
		(T658)		
	0230/0991	015 "DIA CIRC CONCR	INSTALLED 2004	
	0230/0399	015 "DIA CIRC CONCR	INSTALLED 2004	
	0230/0112	BMS EN 64/0381/0230/0039		
		2 0 64060 0 03 0401+48		
		LOYALHANNA CREEK		
	0230/0039	BMSBG 64/0381/0230/0039		
	059508 FT			
	0230/0000	LENGTH(AH 1583 BK 3380)		
	0220/3116	018 "DIA CIRC CONCR	INSTALLED 2004	
	0220/2846	015 "DIA CIRC METAL	INSTALLED 2004	
	0220/2709	018 "DIA CIRC CONCR	INSTALLED 2004	
		LEN=0025	INSTALLED 2004	
		036 "DIA CIRC METAL	INSTALLED 2004	
	0220/1789	018 "DIA CIRC METAL	INSTALLED 2004	
	0220/1265	LEN=0025	INSTALLED 2004	
		024 "DIA CIR PLASTIC		
	0220/1148	LEN=0025	INSTALLED 2004	
	0220/0680	018 "DIA CIRC CONCR	INSTALLED 2004	
		LEN=0025	INSTALLED 2004	
	056128 FT			
	056128 FT	2 0 64068 0 00 0080+41		
		015 "DIA CIRC CONCR		
		LEN=0025	INSTALLED 2004	
		LIGONIER		
		COOK T		
	0220/0000	LENGTH(AH 3380 BK 3273)		
	0210/2975	018 "DIA CIRC CONCR	INSTALLED 2004	
	0210/2405	018 "DIA CIRC CONCR	INSTALLED 2004	
		LEN=0001	INSTALLED 2004	
	0210/2130	018 "DIA CIRC CONCR	INSTALLED 2004	
		LEN=0001	INSTALLED 2004	

2 0 64060 0 03 0401+07 059508 FT
 DARLINGTON RECTOR RD
 (SR2043 SEG 0040/0000) 0230/0000

DIR: B TOTAL LEN: 14.552 MI. DIST: 12-5 SR: 381
 LEFT MUN: COOK T RIGHT MUN: COOK T

Stationing	Length	Material	Notes
0210/1630		018" DIA CIRC CONCR	LEN=0001 INSTALLED 2004
0210/1448		018" DIA CIR PLASTIC	LEN=0001 INSTALLED 2004
0210/1291		024" DIA CIRC METAL	LEN=0001 INSTALLED 2004
0210/0896		048" DIA CIRC METAL	LEN=0030 INSTALLED 2004
052855 FT	052855 FT	2 0 64068 0 00 0048+08	
		018" DIA CIRC CONCR	LEN=0001 INSTALLED 2004
		0210/0000	LENGTH(AH 3273 BK 2373)
		0200/1855	036" DIA CIRC METAL LEN=0025 INSTALLED 2004
		0200/1157	030" DIA CIRC METAL LEN=0025 INSTALLED 2004
		0200/0830	015" DIA CIRC METAL LEN=0001 INSTALLED 2004
050482 FT	050482 FT	GREEN HOLLOW LN (PRDR)	
		2 0 64068 0 00 0024+36	
		024" DIA CIRC METAL	LEN=0030 INSTALLED 2004
		0200/0000	LENGTH(AH 2373 BK 2422)
		0190/1476	048" DIA CIRC METAL LEN=0025 INSTALLED 2004
		0190/1130	036" DIA CIRC METAL LEN=0040 INSTALLED 2004
		0190/1017	024" DIA CIRC METAL LEN=0025 INSTALLED 2004
		0190/0423	024" DIA CIRC METAL LEN=0040 INSTALLED 2004
		0190/0078	018" DIA CIR PLASTIC LEN=0080 INSTALLED 2004
		0190/0018	018" DIA CIR PLASTIC LEN=0030 INSTALLED 2004
048060 FT	048060 FT		
HORSESHOE BEND RD (SR2041 SEG 0010/0000)	0190/0000		LENGTH(AH 2422 BK 1103)
046957 FT	046957 FT	LAMBCHOP LN (PRDR)	
		BMSSEN 64/0381/0180/0000	
		2 0 64077 0 00 0033+22	
		LOYALHANNA C	

DIR: B TOTAL LEN: 14.552 MI. DIST: 12-5 SR: 381
 LEFT MUN: COOK T RIGHT MUN: COOK T

ALLEN RD
(T329)

0170/2330

2 0 64077 0 00 0000+00 043641 FT
 STONEYLONESOME RD
 (SR2039 SEG 0070/2450) 0170/0000

043641 FT

PNR LN
(PRDR)

0160/2280

040278 FT

==	0180/0000	BMSBG 64/0381/0180/0000 LENGTH(AH 1103 BK 3316) ANKNEY LN
==	0170/3010	(PRDR) LYRIC LN
==	0170/2969	(PRDR) 018 " DIA CIR PLASTIC
---	0170/2715	LEN=0060 INSTALLED 2004
==	0170/2192	015 " DIA CIRC CONCR LEN=0008 INSTALLED 2004
---	0170/1850	018 " DIA CIR PLASTIC LEN=0040 INSTALLED 2004
==	0170/0000	LENGTH(AH 3316 BK 3363) BMSEN 64/0381/0160/3200 2 0 64157 0 00 0160+13
---	0160/3242	WHITE OAK RUN
==	0160/3200	BMSBG 64/0381/0160/3200 WEAVERS MILL RD
---	0160/3110	(T950) 015 " DIA CIRC CONCR LEN=0030 INSTALLED 2004
==	0160/2770	PARC PL (PRDR)
---	0160/2452	024 " DIA CIR PLASTIC LEN=0045 INSTALLED 2004
==	0160/2421	018 " DIA CIR PLASTIC LEN=0040 INSTALLED 2004
---	0160/1832	024 " DIA CIR PLASTIC LEN=0040 INSTALLED 2004
---	0160/1420	JOHNSON LN (PRDR)
==	0160/0610	018 " DIA CIR PLASTIC LEN=0035 INSTALLED 2004
---	0160/0120	2 0 64157 0 00 0128+40 POWDER MILL RD (T425)
==	0160/0000	LENGTH(AH 3363 BK 3245) BMSEN 64/0381/0150/3154
---	0150/3180	

DIR: B TOTAL LEN: 14.552 MI. DIST: 12-5 SR: 381
 LEFT MUN: COOK T RIGHT MUN: COOK T

DARR RD
(PRDR)

037033 FT

0130/3455

033457 FT

		2 0 64157 0 00 0127+56
	0150/3154	POWDERMILL R BMSBG 64/0381/0150/3154
	0150/2080	036 "DIA CIR PLASTIC LEN=0008 INSTALLED 2004
	0150/0870	018 "DIA CIR PLASTIC LEN=0035 INSTALLED 2004
	0150/0280	018 "DIA CIR PLASTIC LEN=0035 INSTALLED 2004
	0150/0170	018 "DIA CIR PLASTIC LEN=0035 INSTALLED 2004
	0150/0015	BMSSEN 64/0381/0150/0000
	037033 FT	2 0 64157 0 00 0095+83
	0150/0000	B WHITEOAK R BMSBG 64/0381/0150/0000 LENGTH(AH 3245 BK 3576)
	0130/3065	018 "DIA CIR PLASTIC LEN=0030 INSTALLED 2004
	0130/2663	018 "DIA CIR PLASTIC LEN=0035 INSTALLED 2004
	0130/2275	018 "DIA CIRC CONCR LEN=0030 INSTALLED 2004
	0130/1623	018 "DIA CIR PLASTIC LEN=0030 INSTALLED 2004
	0130/1383	024 "DIA CIRC CONCR LEN=0022 INSTALLED 2004
	033457 FT	2 0 64157 0 00 0059+50
	0130/0000	015 "DIA CIRC CONCR LEN=0045 INSTALLED UNKN LENGTH(AH 3576 BK 2643)
	0120/1794	018 "DIA CIR PLASTIC LEN=0045 INSTALLED 2004
	0120/1498	015 "DIA CIR PLASTIC LEN=0040 INSTALLED 2004
		015 "DIA CIR PLASTIC

DIR: B TOTAL LEN: 14.552 MI. DIST: 12-5 SR: 381
 LEFT MUN: COOK T RIGHT MUN: COOK T

Street Name	Segment	Length (FT)	Material	Length (FT)	Notes
SHADYNOOK DR (PRDR)	030814	0120/0109	LEN=0001	INSTALLED 2004	
	0110/3335	030814	2 0 64157 0 00	0033+33	
MAIN ST (SR0130 SEG 0692/2235)	0110/0940	0120/0000	LENGTH(AH 2643 BK 3370)		
	027444	0110/1971	018 " DIA CIRC CONCR	LEN=0025	INSTALLED 2004
		0110/0940	FELGAR RD (T417)		
		0110/0896	024 " DIA CIRC METAL	LEN=0030	INSTALLED 2004
027444	0110/0858	BMSSEN 64/7076/9900/9586	2 0 64157 0 00	0000+00	
	0110/0722	1-76 BMSBG 64/7076/9900/9586			
	0110/0000	027444	2 0 64157 0 00	0000+00	
SLEASMANS DR (SR2018 SEG 0010/1130)	0110/0000	TINKEY LN (T331)			
	0100/1973	COOK DONEGAL T	LENGTH(AH 3370 BK 2248)		
	0100/1895	015 " DIA CIRC CONCR	LEN=0030	INSTALLED 2004	
	0100/1470	EMERT RD (T331)			
	0100/0904	015 " DIA CIRC CONCR	LEN=0030	INSTALLED 2004	
	025196	0100/0484	018 " DIA CIRC CONCR	LEN=0025	INSTALLED 2004
		0100/0000	025196	2 0 64072 0 01	0185+45
		0090/1214	015 " DIA CIRC CONCR	LEN=0040	INSTALLED 2004
	0090/0865	LENGTH(AH 2248 BK 2457)			
	0090/0763	015 " DIA CIRC CONCR	LEN=0025	INSTALLED 2004	
	JOE SHOGAN LN (PRDR)				
	015 " DIA CIRC CONCR	LEN=0030	INSTALLED 2004		

2 0 64072 0 01 0161+17 022739 FT
 OLD FRANKLIN RD
 (T339) 0090/0000

0090/0043	015 " DIA CIRC CONCR
022739 FT	LEN=0035 INSTALLED 2004
5 0090/0000	LENGTH(AH 2457 BK 3736)
0080/3385	018 " DIA CIRC CONCR
0080/2971	LEN=0025 INSTALLED 2004
0080/2910	030 " DIA CIR UNKNOWN
0080/2509	LEN=0030 INSTALLED 2004
0080/2212	SKYVIEW RD
0080/1456	(T314)
	036 " DIA CIR PLASTIC
	LEN=0020 INSTALLED 2004
	015 " DIA CIRC CONCR
	LEN=0025 INSTALLED 2004
	015 " DIA CIRC CONCR
	LEN=0025 INSTALLED 2004
	INDIAN CREEK FARM RD
	(PRDR)
0080/0240	024 " DIA CIRC METAL
0080/0090	LEN=0050 INSTALLED 2004
019003 FT	2 0 64072 0 01 0124+71
	036 " DIA CIRC METAL
	LEN=0035 INSTALLED 2004
5 0080/0000	LENGTH(AH 3736 BK 2288)
0070/1987	015 " DIA CIRC CONCR
	LEN=0025 INSTALLED 2004
	024 " DIA CIRC METAL
	LEN=0025 INSTALLED 2004
	018 " DIA CIRC CONCR
	LEN=0025 INSTALLED 2004
	BMSSEN 64/0381/0070/0000
	2 0 64072 0 01 0101+00
	INDIAN CREEK
	BMSBG 64/0381/0070/0000
5 0070/0000	LENGTH(AH 2288 BK 2929)
	AUKERMAN RD
	(T337)
	LC FOR AUKERMAN RD
	(CONN)
	036 " DIA CIR PLASTIC
	LEN=0020 INSTALLED 2004

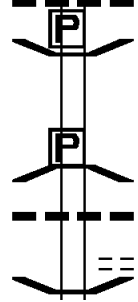
019003 FT

016715 FT

DIR: B TOTAL LEN: 14.552 MI. DIST: 12-5 SR: 381
 LEFT MUN: DONEGAL T RIGHT MUN: DONEGAL T

---	0060/2383	015 " DIA	CIR PLASTIC
---	0060/2079	LEN=0025	INSTALLED 2004
---	0060/1899	024 " DIA	CIR PLASTIC
---	0060/1763	LEN=0025	INSTALLED 2004
---	0060/1376	024 " DIA	CIR PLASTIC
---	0060/0990	LEN=0025	INSTALLED 2004
---	0060/0864	024 " DIA	CIR PLASTIC
---	0060/0694	LEN=0025	INSTALLED 2004
---		015 " DIA	CIR PLASTIC
---		018 " DIA	CIR PLASTIC
---		LEN=0025	INSTALLED 2004
==	013786 FT		
==	0060/0000	LENGTH(AH 2929 BK 2706)	
---	0050/2665	024 " DIA	CIR PLASTIC
---	0050/2270	LEN=0025	INSTALLED 2004
---	0050/2101	024 " DIA	CIR PLASTIC
---	0050/1918	LEN=0010	INSTALLED 2004
---	0050/1484	024 " DIA	CIR PLASTIC
---	0050/1281	LEN=0005	INSTALLED 2004
---	0050/1134	024 " DIA	CIR PLASTIC
---	0050/0674	LEN=0025	INSTALLED 2004
---	0050/0352	024 " DIA	CIR PLASTIC
---	0050/0031	LEN=0025	INSTALLED 2004
---	011080 FT	015 " DIA	CIR PLASTIC
---		015 " DIA	CIR PLASTIC
---		LEN=0025	INSTALLED 2004
---		018 " DIA	CIR PLASTIC
---		LEN=0025	INSTALLED 2004
---		018 " DIA	CIR PLASTIC
---		LEN=0025	INSTALLED 2004
---		BMSSEN 64/0381/0050/0000	
---		BRIDGE POSTED (TONS)	
---		2 0 64072 0 01 0044+80	
---		SGL 29 COMB 40	
---		CAMP RUN	
---		BMSBG 64/0381/0050/0000	
---		LENGTH(AH 2706 BK 2605)	
---		036 " DIA	CIR PLASTIC
---		LEN=0025	INSTALLED 2004
---		CAMP RUN RD	
---		(T305)	
---		BMSSEN 64/0381/0040/1726	

2 0 64072 0 01 0071+78 013786 FT
 HUNTERS LN
 (T916) 0060/0000



EXTRACT DATE: 12/18/2023
PRINT DATE: 12/21/2023

ROADWAY MANAGEMENT SYSTEM
SLD COUNTY/SR - ANNUAL PRINT

PAGE NUMBER: 341
COUNTY: WESTMORELAND

DIR: B TOTAL LEN: 14.552 MI.
LEFT MUN: DONEGAL T

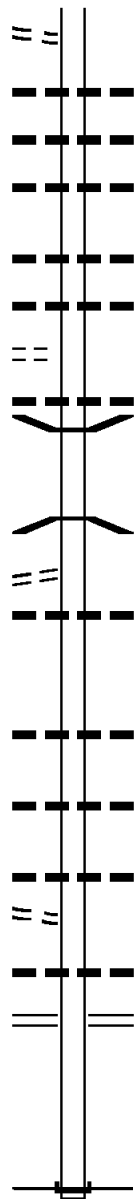
DIST: 12-5 SR: 381
RIGHT MUN: DONEGAL T

Stationing	Notes	Stationing	Notes
		2 0 64072 0 00 0036+02	B INDIAN CK.
		BMSBG 64/0381/0040/1726	
		024 "DIA CIR PLASTIC	
0040/1726		LEN=0010 INSTALLED 2004	
		024 "DIA CIR PLASTIC	
0040/1544		LEN=0010 INSTALLED 2004	
		018 "DIA CIR PLASTIC	
0040/1232		LEN=0030 INSTALLED 2004	
		018 "DIA CIR PLASTIC	
0040/1064		LEN=0030 INSTALLED 2004	
		024 "DIA CIR PLASTIC	
0040/0822		LEN=0020 INSTALLED 2004	
		2 0 64072 0 00 0017+94	
008475 FT		024 "DIA CIR PLASTIC	
		LEN=0025 INSTALLED 2004	
		LENGTH(AH 2605 BK 1816)	
		018 "DIA CIRC METAL	
		LEN=0030 INSTALLED 2004	
		015 "DIA CIRC CONCR	
		LEN=0030 INSTALLED 2004	
		015 "DIA CIRC METAL	
		LEN=0030 INSTALLED 2004	
		024 "DIA CIRC METAL	
		LEN=0025 INSTALLED 2004	
		VETERANS LN	
		0030/0875	(T350)
		0030/0670	BMSSEN 64/0381/0030/0587
		2 0 64072 0 00 0005+90	
		INDIAN CREEK	
		BMSBG 64/0381/0030/0587	
		018 "DIA CIRC METAL	
		LEN=0030 INSTALLED 2004	
		024 "DIA CIR PLASTIC	
		LEN=0010 INSTALLED 2004	
006659 FT		2 0 64072 0 00 0000+00	
		SUMMIT RD	
		(SR0031 SEG 0490/0000)	
		NC WE AVERTOWN RD	
		INTER-BK SUMMIT RD	
		(SR0031 SEG 0490/0000)	
		MFC BEGIN = D	
		0030/0000	LTH AH 001816 BK 003558
006659 FT		006659 FT	
		7026/0000	LTH AH 003558 BK 003056
		INTER-AHD SUMMIT RD	
		(SR0031 SEG 0470/0000)	
		0020/3056	015 "DIA CIRC CONCR
		0020/3014	LEN=0100 INSTALLED 2004
STAHLSTOWN RD			
(SR2031 SEG 0010/0000)			
CHESTNUT RIDGE RD			
(SR0031 SEG 0470/0000)			
0020/3056			

DIR: B TOTAL LEN: 14.552 MI. DIST: 12-5 SR: 381
 LEFT MUN: DONEGAL T RIGHT MUN: DONEGAL T

FROM 0031/0460 SH
 (CONN)

0020/2965



0020/2665 015 " DIA CIRC CONCR
 LEN=0040 INSTALLED 2004
 0020/2343 018 " DIA CIRC CONCR
 LEN=0050 INSTALLED 2004
 0020/1855 018 " DIA CIRC CONCR
 LEN=0030 INSTALLED 2004
 0020/1122 015 " DIA CIRC CONCR
 LEN=0030 INSTALLED 2004
 0020/0783 015 " DIA CIRC CONCR
 LEN=0035 INSTALLED 2004

MT OLIVE RD
 (T337)

0020/0750

0020/0411 015 " DIA CIRC CONCR
 LEN=0030 INSTALLED 2004
 0020/0010 BMS EN 64/0381/0020/0000
 003603 FT 1 0 00578 0 00 0036+01
 B INDIAN CK.
 BMSBG 64/0381/0020/0000
 LENGTH(AH 3056 BK 3603)

003603 FT

OLD RT SEVEN ELEVEN RD
 (T347)

0010/3185

0010/3160 015 " DIA CIRC CONCR
 LEN=0040 INSTALLED 2004

0010/1912 018 " DIA CIRC CONCR
 LEN=0035 INSTALLED 2004

0010/1250 018 " DIA CIRC CONCR
 LEN=0035 INSTALLED 2004

0010/0374 018 " DIA CIR PLASTIC
 LEN=0035 INSTALLED 2004

OLD RT SEVEN ELEVEN RD
 (T347)

0010/0325

0010/0284 015 " DIA CIRC CONCR
 LEN=0035 INSTALLED 2004

000000 FT

0010/0020 COUNTY LINE RD
 (SR1058 SEG 0130/0000)
 000000 FT 1 0 00578 0 00 0000+00
 NC INDIAN CREEK RD
 INTER-BK CHAMPION RD
 (SR0381 SEG 0640/1484)
 MFC BEGIN = C
 BK-FAYETTE (26)
 0010/0000 LENGTH(AH 3603 BK 0000)

EXTRACT DATE: 12/18/2023 ROADWAY MANAGEMENT SYSTEM PAGE NUMBER: 339
PRINT DATE: 12/21/2023 SLD COUNTY/SR - ANNUAL PRINT COUNTY: WESTMORELAND
DIR: B TOTAL LEN: 12.188 MI. DIST: 12-5 SR: 366
LEFT MUN: WASHINGTON T RIGHT MUN: WASHINGTON T

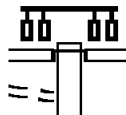
064350 FT

063540 FT
INTER-AHD

FOX RD
(T977)
FREEPORT RD
(SR0066 SEG 0290/0000)
(SR0066 SEG 0291/0000)

FROM 0066/0291 SH
(CONN)

0272/2625




0272/2751

DIR: B TOTAL LEN: 12.188 MI. DIST: 12-5 SR: 366
 LEFT MUN: WASHINGTON T RIGHT MUN: WASHINGTON T

1 0 00737 0 06 0568+18 061599 FT
 WASHINGTON RD
 (SR4061 SEG 0010/0000) 0272/0000

ZOURELIAS LN
 (PRDR) 0262/0320
 058545 FT

DANCE HALL DR
 (TWP) 0252/1900



0272/2580 TO 0066/0281 SH
 (CONN)
 0272/1910 SPRING HILL RD
 (T726)
 0272/1847 018 " DIA CIRC CONCR
 LEN=0200 INSTALLED 2003
 0272/1533 018 " DIA CIRC CONCR
 LEN=0035 INSTALLED 2003
 0272/1273 018 " DIA CIRC CONCR
 LEN=0035 INSTALLED 2003
 0272/1128 018 " DIA CIRC CONCR
 LEN=0035 INSTALLED 2003
 0272/0573 018 " DIA CIRC CONCR
 LEN=0035 INSTALLED 2003
 0272/0410 015 " DIA CIRC METAL
 060789 FT LEN=0025 INSTALLED UNKN
 5 0272/0000 LENGTH(AH 2751 BK 3054)
 0262/2375 018 " DIA CIRC CONCR
 LEN=0035 INSTALLED 2003
 0262/2078 018 " DIA CIRC CONCR
 LEN=0040 INSTALLED 2003
 B POKE RUN
 STRUCTURE LENGTH 8 FT
 0262/1821 BMSID 64/0366/0262/1821
 018 " DIA CIRC CONCR
 0262/1274 LEN=0045 INSTALLED 2003
 015 " DIA CIRC CONCR
 0262/0769 LEN=0045 INSTALLED 2003
 015 " DIA CIRC CONCR
 0262/0561 LEN=0040 INSTALLED 2003
 057735 FT 1 0 00737 0 05 0535+30
 ROCK LN
 (T640)
 5 0262/0000 LENGTH(AH 3054 BK 3351)
 0252/2562 024 " DIA CIRC CONCR
 LEN=0035 INSTALLED 2003
 BEECH RD
 0252/2205 (T724)
 018 " DIA CIRC CONCR
 0252/2039 LEN=0012 INSTALLED 2003
 018 " DIA CIRC CONCR

DIR: B TOTAL LEN: 12.188 MI. DIST: 12-5 SR: 366
 LEFT MUN: WASHINGTON T RIGHT MUN: WASHINGTON T

1 0 00737 0 05 0503+30 055194 FT
 EXTON LAKE RD
 (T750) 0252/0000

JEFFERSON DR
 (T620) 0242/1465

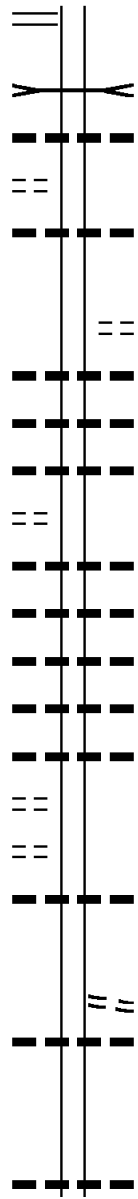
EXTON LAKE RD
 (T750) 0232/1600

GILMAR RD

0252/1706	LEN=0040	018 "DIA	CIRC CONCR	INSTALLED	2003
0252/1497	LEN=0035	018 "DIA	CIRC CONCR	INSTALLED	2003
0252/1222	LEN=0035	018 "DIA	CIRC CONCR	INSTALLED	2003
0252/0896	LEN=0040	018 "DIA	CIRC CONCR	INSTALLED	2003
0252/0292	LEN=0040	018 "DIA	CIRC CONCR	INSTALLED	2003
054384 FT					
0252/0000	LENGTH(AH 3351 BK 3105)	015 "DIA	CIRC CONCR		
0242/2530	LEN=0040	B PUCKETA CK		INSTALLED	2003
	STRUCTURE LENGTH 9 FT				
	BMSID 64/0366/0242/2195				
	FRANCIS DR				
0242/2195				(TWP)	
0242/1540	LEN=0045	018 "DIA	CIRC CONCR	INSTALLED	2003
	ASHBAUGH RD				
0242/1465				(TWP)	
0242/1135	LEN=0035	018 "DIA	CIRC CONCR	INSTALLED	2003
0242/0886	LEN=0035	018 "DIA	CIRC CONCR	INSTALLED	2003
0242/0540	LEN=0040	015 "DIA	CIRC CONCR	INSTALLED	2003
0242/0361	LEN=0035	015 "DIA	CIRC CONCR	INSTALLED	2003
051279 FT					
0242/0000	LENGTH(AH 3105 BK 2314)	1 0 00737 0 05 0470+84			
	036"H 36"W			CON BOX CUL	
0232/2314	LEN=0045	015 "DIA	CIRC CONCR	INSTALLED	2003
0232/1934	LEN=0035	018 "DIA	CIRC CONCR	INSTALLED	2003
0232/1780	LEN=0040	018 "DIA	CIRC CONCR	INSTALLED	2003
0232/1644	LEN=0035	018 "DIA	CIRC CONCR	INSTALLED	2003
0232/1260	LEN=0035	018 "DIA	CIRC CONCR	INSTALLED	2003
0232/0845	LEN=0035	015 "DIA	CIRC CONCR	INSTALLED	2003

DIR: B TOTAL LEN: 12.188 MI. DIST: 12-5 SR: 366
 LEFT MUN: WASHINGTON T RIGHT MUN: WASHINGTON T

(SR4063 SEG 0010/0000) 0232/0780



SHELBY LN
(PRDR)

0232/0575
049775 FT

DOLLY LN
(PRDR)

0222/2195

QUARRY LN
(T638)
RED OAK DR
(PRDR)

0222/0820
0222/0480
046523 FT

0232/0638 B PUCKETA CK STRUCTURE LENGTH 8 FT
 BMSID 64/0366/0232/0638
 060"H 48"W METAL ARCH
 0232/0631 LEN=0040 INSTALLED 2003

0232/0196 015 " DIA CIRC CONCR
 048965 FT LEN=0030 INSTALLED 2003
 1 0 00737 0 05 0448+01
 SADDLE PACK TR
 (T634)

0232/0000 LENGTH(AH 2314 BK 3252)
 0222/3034 015 " DIA CIRC CONCR
 LEN=0035 INSTALLED 2003
 0222/2726 015 " DIA CIRC CONCR
 LEN=0035 INSTALLED 2003
 0222/2443 015 " DIA CIRC CONCR
 LEN=0050 INSTALLED 2003

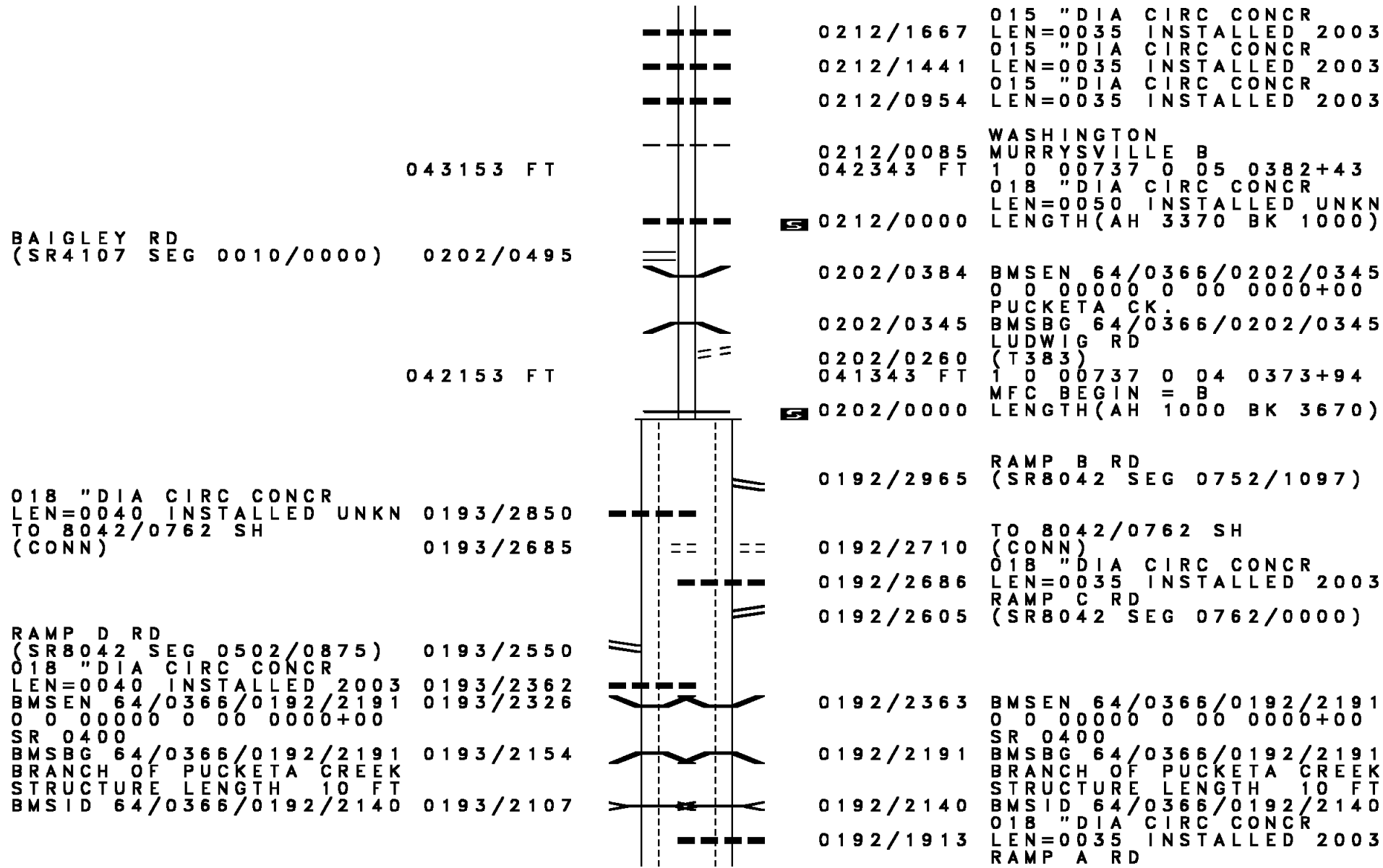
0222/2162 036 " DIA CIRC CONCR
 LEN=0040 INSTALLED 2003
 0222/1879 015 " DIA CIRC CONCR
 LEN=0120 INSTALLED 2003
 0222/1644 015 " DIA CIRC CONCR
 LEN=0035 INSTALLED 2003
 0222/1202 015 " DIA CIRC CONCR
 LEN=0035 INSTALLED 2003
 0222/0880 072"H 72"W CON BOX CUL
 LEN=0035 INSTALLED 2003

0222/0107 018 " DIA CIRC CONCR
 045713 FT LEN=0040 INSTALLED 2003
 1 0 00737 0 05 0415+93
 LUDWICK RD
 (T638)

0222/0000 LENGTH(AH 3252 BK 3370)
 0212/3370 018 " DIA CIRC CONCR
 LEN=0040 INSTALLED 2003

0212/1836 018 " DIA CAST IRON
 LEN=0040 INSTALLED 2003

DIR: B TOTAL LEN: 12.188 MI. DIST: 12-5 SR: 366
 LEFT MUN: WASHINGTON T RIGHT MUN: WASHINGTON T



018 "DIA CIRC CONCR
 LEN=0040 INSTALLED UNKN
 TO 8042/0762 SH
 (CONN) 0193/2850
 0193/2685

RAMP D RD
 (SR8042 SEG 0502/0875) 0193/2550
 018 "DIA CIRC CONCR
 LEN=0040 INSTALLED 2003 0193/2362
 BMS EN 64/0366/0192/2191 0193/2326
 0 0 00000 0 00 0000+00
 SR 0400
 BMSBG 64/0366/0192/2191 0193/2154
 BRANCH OF PUCKETA CREEK
 STRUCTURE LENGTH 10 FT
 BMSID 64/0366/0192/2140 0193/2107

0212/1667 015 "DIA CIRC CONCR
 LEN=0035 INSTALLED 2003
 0212/1441 015 "DIA CIRC CONCR
 LEN=0035 INSTALLED 2003
 0212/0954 015 "DIA CIRC CONCR
 LEN=0035 INSTALLED 2003
 0212/0085 WASHINGTON
 042343 FT MURRYSVILLE B
 1 0 00737 0 05 0382+43
 018 "DIA CIRC CONCR
 LEN=0050 INSTALLED UNKN
 LENGTH(AH 3370 BK 1000)
 0202/0384 BMS EN 64/0366/0202/0345
 0 0 00000 0 00 0000+00
 PUCKETA CK.
 0202/0345 BMSBG 64/0366/0202/0345
 LUDWIG RD
 (T383)
 0202/0260 1 0 00737 0 04 0373+94
 041343 FT MFC BEGIN = B
 LENGTH(AH 1000 BK 3670)
 0192/2965 RAMP B RD
 (SR8042 SEG 0752/1097)
 TO 8042/0762 SH
 (CONN)
 018 "DIA CIRC CONCR
 LEN=0035 INSTALLED 2003
 RAMP C RD
 (SR8042 SEG 0762/0000)
 0192/2363 BMS EN 64/0366/0192/2191
 0 0 00000 0 00 0000+00
 SR 0400
 BMSBG 64/0366/0192/2191
 BRANCH OF PUCKETA CREEK
 STRUCTURE LENGTH 10 FT
 0192/2191 BMSID 64/0366/0192/2140
 0192/2140 018 "DIA CIRC CONCR
 LEN=0035 INSTALLED 2003
 RAMP A RD
 0192/1913

DIR: B TOTAL LEN: 12.188 MI. DIST: 12-5 SR: 366
 LEFT MUN: MURRYSVILLE B RIGHT MUN: MURRYSVILLE B

Stationing / Description	Stationing / Description	Stationing / Description
	0192/1880 (SR8042 SEG 0012/0000)	
	018 "DIA CIRC CONCR	
	LEN=0035 INSTALLED 2003	
RAMP E RD (SR8042 SEG 0252/0750) 0193/1505	0192/1612	018 "DIA CIRC CONCR
		LEN=0035 INSTALLED 2003
018 "DIA CIRC METAL LEN=0050 INSTALLED UNKN 0193/1022	0192/1082	018 "DIA CIRC CONCR
		LEN=0035 INSTALLED 2003
	0192/0673	018 "DIA CIRC CONCR
		LEN=0035 INSTALLED 2003
	0192/0672	018 "DIA CIRC CONCR
		LEN=0030 INSTALLED 2003
	0192/0077	018 "DIA CIRC CONCR
		LEN=0030 INSTALLED 2003
1 0 00737 0 04 0338+99 038508 FT HANKEY CHURCH RD (T969) MURRYSVILLE UPPER BURRELL T LENGTH(AH 3645 BK 2415) 0193/0000	037673 FT 1 0 00737 0 04 0338+99 HANKEY CHURCH RD (T969) MURRYSVILLE UPPER BURRELL T LENGTH(AH 3670 BK 2395)	0192/0000
BMSEN 64/0366/0182/1540 0183/1677 (CONN) 0 0 00000 0 00 0000+00 PUCKETA CK. BMSBG 64/0366/0182/1540 0183/1620 GREENSBURG RD (SR4109 SEG 0010/2765) 0183/1490 018 "DIA CIRC CONCR LEN=0050 INSTALLED UNKN 0183/1072	0182/1597 BMSEN 64/0366/0182/1540 0 0 00000 0 00 0000+00 PUCKETA CK. BMSBG 64/0366/0182/1540 GREENSBURG RD (SR4109 SEG 0010/2765) 018 "DIA CIRC CONCR LEN=0040 INSTALLED UNKN	0182/1540 0182/1465
018 "DIA CIRC CONCR LEN=0050 INSTALLED UNKN 0183/0836 018 "DIA CIRC CONCR LEN=0050 INSTALLED UNKN 0183/0715		
1 0 00737 0 03 0314+19 036093 FT MFC BEGIN = B UPPER BURRELL MURRYSVILLE B LENGTH(AH 2415 BK 2800) 0183/0000	035278 FT 1 0 00737 0 03 0314+19 MFC BEGIN = B UPPER BURRELL MURRYSVILLE B LENGTH(AH 2395 BK 2800)	0182/0000
WHITTEN HOLLOW RD (T642) 0172/1586		0172/2171 VICTORIA LN (TWP) 0172/1521 BMSEN 64/0366/0172/1500

DIR: B TOTAL LEN: 12.188 MI. DIST: 12-5 SR: 366
 LEFT MUN: MURRYSVILLE B RIGHT MUN: MURRYSVILLE B

SWANK LN
 (TWP)

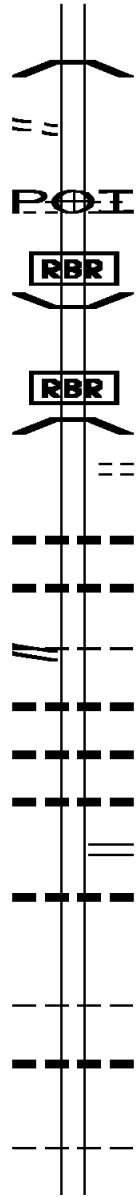
1 0 00737 0 03 0264+15 031111 FT
 MERWIN RD
 (SR4032 SEG 0020/0000) 0162/0000

0172/0815

033293 FT

029393 FT

028683 FT



0 0 00000 0 00 0000+00
 B PUCKETA
 0172/1500 BMSBG 64/0366/0172/1500
 (APRA) HERB GREGG TRUCK
 HERB GREGG TRUCKING RD
 (PRDR)
 0172/0345
 0172/0082 BMSBG 64/0366/0172/0000
 032478 FT 1 0 00737 0 03 0287+10
 P3
 PUCKETA CREEK
 BMSBG 64/0366/0172/0000
 0172/0000 LENGTH(AH 2800 BK 2182)
 BEIGHLEY RD
 (TWP)
 0162/1675
 0162/1073 018 " DIA CIRC CONCR
 LEN=0035 INSTALLED 2003
 0162/0540 018 " DIA CIRC CONCR
 030296 FT LEN=0035 INSTALLED UNKN
 MURRYSVILLE
 UPPER BURRELL T
 0162/0000 LENGTH(AH 2182 BK 1718)
 024 " DIA CIRC CONCR
 0152/1718 LEN=0075 INSTALLED 2003
 015 " DIA CIRC CONCR
 0152/1394 LEN=0035 INSTALLED 2003
 018 " DIA CIR PLASTIC
 0152/1300 LEN=0600 INSTALLED UNKN
 DRENNEN RD
 (SR4032 SEG 0010/2420)
 036 " DIA CIR PLASTIC
 0152/0990 LEN=0001 INSTALLED 2003
 0152/0832
 028578 FT 1 0 00737 0 03 0246+97
 UPPER BURRELL
 PLUM BOROUGH B
 0152/0000 LENGTH(AH 1718 BK 0710)
 015 " DIA CIRC CONCR
 0142/0387 LEN=0040 INSTALLED 2003
 027868 FT 1 0 00737 0 02 0239+87
 PLUM BOROUGH
 UPPER BURRELL T
 0142/0000 LENGTH(AH 0710 BK 1030)
 B PUCKETA CK

EXTRACT DATE: 12/18/2023
PRINT DATE: 12/21/2023

ROADWAY MANAGEMENT SYSTEM
SLD COUNTY/SR - ANNUAL PRINT

PAGE NUMBER: 332
COUNTY: WESTMORELAND

DIR: B TOTAL LEN: 12.188 MI.
LEFT MUN: UPPER BURRELL T

DIST: 12-5 SR: 366
RIGHT MUN: UPPER BURRELL T

			STRUCTURE	LENGTH	12 FT
			BMSID	64/0366/0132/0894	
			024 "	DIA CIRC CONCR	
			LEN=0040	INSTALLED	2003
027653 FT		0132/0030	1 0 00737	0 02 0229+57	
			026838 FT		
			DRENNEN RD (TWP) UPPER BURRELL PLUM BOROUGH B		
		5 0132/0000	LENGTH(AH	1030 BK	2562)
			018 "	DIA CIRC CONCR	
			LEN=0040	INSTALLED	2003
		0122/2562	018 "	DIA CIRC CONCR	
			LEN=0040	INSTALLED	2003
		0122/2248	018 "	DIA CIRC CONCR	
			LEN=0040	INSTALLED	2003
		0122/1987	018 "	DIA CIRC CONCR	
			LEN=0040	INSTALLED	2003
		0122/1752	018 "	DIA CIRC CONCR	
			LEN=0040	INSTALLED	2003
		0122/1454	018 "	DIA CIRC CONCR	
			LEN=0040	INSTALLED	2003
		0122/1270	018 "	DIA CIRC CONCR	
			LEN=0040	INSTALLED	2003
		0122/0820	018 "	DIA CIR PLASTIC	
			LEN=0102	INSTALLED	UNKN
MYERS DR (SR2076 SEG 0100/1125)		0122/0760	OLD LEECHBURG RD (SR2076 SEG 0100/1125)		
			018 "	DIA CIRC CONCR	
			LEN=0040	INSTALLED	2003
		0122/0718	015 "	DIA CIR PLASTIC	
			LEN=0055	INSTALLED	2003
		0122/0412	FAULK RD (PRDR)		
			015 "	DIA CIRC CONCR	
			LEN=0040	INSTALLED	2003
025091 FT		0122/0250	1 0 00737	0 02 0203+95	
			024276 FT		
			PLUM BOROUGH UPPER BURRELL T		
		5 0122/0000	LENGTH(AH	2562 BK	0790)
			024 "	DIA CIRC CONCR	
			LEN=0045	INSTALLED	2003
024301 FT		0112/0090	1 0 00737	0 01 0196+05	
			023486 FT		
			UPPER BURRELL PLUM BOROUGH B		
		5 0112/0000	LENGTH(AH	0790 BK	3405)
			018 "	DIA CIRC CONCR	
			LEN=0045	INSTALLED	2003
LINCOLN BEACH BL (TWP)		0102/2910			

EXTRACT DATE: 12/18/2023
PRINT DATE: 12/21/2023

ROADWAY MANAGEMENT SYSTEM
SLD COUNTY/SR - ANNUAL PRINT

PAGE NUMBER: 331
COUNTY: WESTMORELAND

DIR: B TOTAL LEN: 12.188 MI.
LEFT MUN: PLUM BOROUGH B

DIST: 12-5 SR: 366
RIGHT MUN: PLUM BOROUGH B

KIEBLER BEECH RD
(TWP)

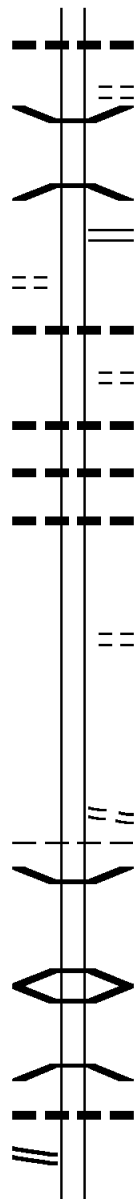
0102/2335

020896 FT

018883 FT

DUTCHMAN RUN RD
(SR4069 SEG 0010/0000)

0082/2425



0102/2692 024 " DIA CIRC CONCR
LEN=0045 INSTALLED 2003
DRIVERS TEST CENTER DR
(PRDR)
0102/2460 BMSSEN 64/0366/0102/2374
0102/2393 0 0 00000 0 00 0000+00
B PUCKETA CK
0102/2374 BMSBG 64/0366/0102/2374
WEBSTER RD
0102/2360 (SR2090 SEG 0030/3838)

0102/1998 018 " DIA CIR PLASTIC
LEN=0030 INSTALLED 2003
CABLE DR
(TWP)
0102/1795 018 " DIA CIRC CONCR
LEN=0045 INSTALLED 2003
0102/1545 018 " DIA CIRC CONCR
LEN=0035 INSTALLED 2003
0102/1270 018 " DIA CIRC CONCR
LEN=0040 INSTALLED 2003
0102/0765 020081 FT 1 0 00737 0 00 0162+00
E M C TRUCKING
(PRDR)
S 0102/0000 LENGTH(AH 3405 BK 2013)

0092/0135 ALBEE DR
(TWP)
PLUM BOROUGH
LOWER BURRELL C
0092/0103 BMSSEN 64/0366/0092/0000
0092/0094 1 0 00737 0 00 0141+95
018068 FT PUCKETA CREEK
BMSBG 64/0366/0092/0000
S 0092/0000 LENGTH(AH 2013 BK 3207)
0082/2823 BMSSEN 64/0366/0082/2813
0 0 00000 0 00 0000+00
B PUCKETA CK
0082/2813 BMSBG 64/0366/0082/2813
015 " DIA CIRC CONCR
0082/2474 LEN=0040 INSTALLED 2003

018 " DIA CIRC CONCR

EXTRACT DATE: 12/18/2023
PRINT DATE: 12/21/2023

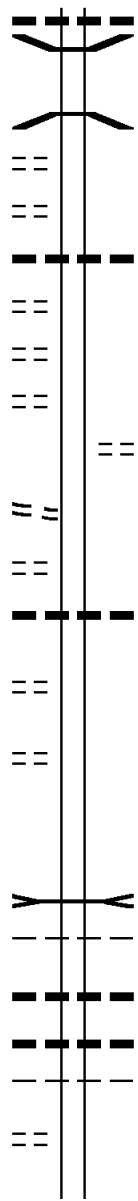
ROADWAY MANAGEMENT SYSTEM
SLD COUNTY/SR - ANNUAL PRINT

PAGE NUMBER: 330
COUNTY: WESTMORELAND

DIR: B TOTAL LEN: 12.188 MI.
LEFT MUN: LOWER BURRELL C

DIST: 12-5 SR: 366
RIGHT MUN: LOWER BURRELL C

MILLERS LN (CITY) 0082/1870
PACIFIC AV (CITY) 0082/1595
ATLANTIC AV (CITY) 0082/1090
DUGAN WY (CITY) 0082/0700
FAYETTE ST (CITY) 0082/0290
1 0 00737 0 00 0109+47 015676 FT
WILLS AV (CITY) 0082/0000
BROADWAY AV (CITY) 0072/2105
NEW YORK AV (CITY) 0072/1060
CHICAGO AV (CITY) 0072/0450
013263 FT
WESTMORELAND RD (CITY) 0062/0982



0082/2273 LEN=0050 INSTALLED UNKN
0082/1915 BMS EN 64/0366/0082/1895
0 0 00000 0 00 0000+00
UNT TO PUCKETA CREEK
0082/1895 BMSBG 64/0366/0082/1895
0082/1476 018 "DIA CIRC CONCR
LEN=0099 INSTALLED 2003
0082/0100 CRYSTAL DR (CITY)
014861 FT
5 0082/0000 LENGTH(AH 3207 BK 2413)
0072/1818 018 "DIA CIRC CONCR
LEN=0200 INSTALLED 2003
012448 FT 1 0 00737 0 00 0084+83
NC GR EENSBURG RD
B PUCKETA CK
STRUCTURE LENGTH 8 FT
BMSID 64/0366/0072/0000
5 0072/0000 LENGTH(AH 2413 BK 2035)
LOWER BURRELL
0062/1891 NEW KENSINGTON C
018 "DIA CIRC CONCR
0062/1691 LEN=0040 INSTALLED 2003
018 "DIA CIRC CONCR
0062/1336 LEN=0050 INSTALLED 2003
NEW KENSINGTON
0062/1132 LOWER BURRELL C

EXTRACT DATE: 12/18/2023
PRINT DATE: 12/21/2023

ROADWAY MANAGEMENT SYSTEM
SLD COUNTY/SR - ANNUAL PRINT

PAGE NUMBER: 329
COUNTY: WESTMORELAND

DIR: B TOTAL LEN: 12.188 MI.
LEFT MUN: LOWER BURRELL C

DIST: 12-5 SR: 366
RIGHT MUN: LOWER BURRELL C

011228 FT

010413 FT 1 0 00737 0 00 0064+48

MFC BEGIN = B
0062/0000 LENGTH(AH 2035 BK 1215)

018"H 18"W ELLIP METAL
LEN=0045 INSTALLED UNKN 0057/1080
WESTMORELAND RD
(CITY) 0057/1025
018"H 18"W ELLIP METAL
LEN=0045 INSTALLED UNKN 0057/0930
TO 0366/0057 SH
(CONN) 0057/0600

LOGANS FERRY RD
{SR4085 SEG 0020/0505}
{SR4085 SEG 0021/0485}

SECOND ST
{SR4087 SEG 0010/0000}
{SR4087 SEG 0011/0000} 0057/0490

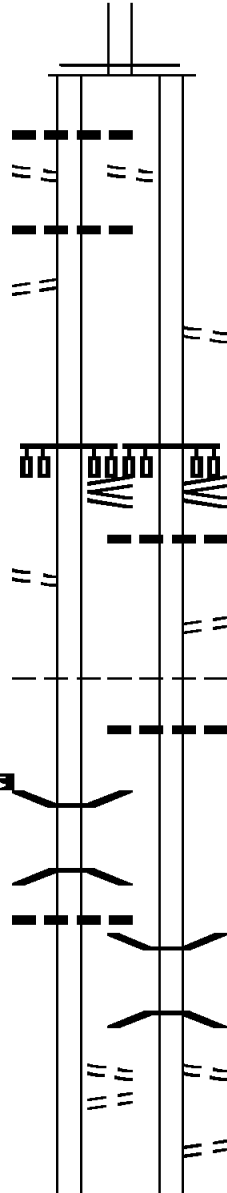
FROM 0366/0057 SH
(CONN) 0057/0385

LOWER BURRELL
NEW KENSINGTON C 0057/0290

1 0 00737 0 00 0054+56 009998 FT
LENGTH(AH 1230 BK 3680) 0057/0000
BMSSEN 64/0366/0054/3600 0055/3644
0 0 00000 0 00 0000+00
LITTLE PUCKETA CREEK
BMSBG 64/0366/0054/3600 0055/3600
015 "DIA CIRC CONCR
LEN=0030 INSTALLED 2003 0055/3588

CHURCH ST
(CITY) 0055/3485
LC TO CHURCH ST
(CONN) 0055/3419

012 "DIA CIRC CONCR



0056/1015 WESTMORELAND RD
(CITY)
0056/0585 FROM 4085/0020 SH
(CONN)
LOGANS FERRY RD
{SR4085 SEG 0020/0505}
{SR4085 SEG 0021/0485}
0056/0465 SECOND ST
{SR4087 SEG 0010/0000}
{SR4087 SEG 0011/0000}
015 "DIA CIRC CONCR
0056/0424 LEN=0040 INSTALLED 2003
0056/0345 TO 4087/0010 SH
(CONN)
0056/0265 LOWER BURRELL
NEW KENSINGTON C
018 "DIA CIRC CONCR
0056/0051 LEN=0035 INSTALLED 2003
009198 FT 1 0 00737 0 00 0054+56
0056/0000 LENGTH(AH 1215 BK 3760)
0054/3644 BMSSEN 64/0366/0054/3600
0 0 00000 0 00 0000+00
0054/3600 LITTLE PUCKETA CREEK
BMSBG 64/0366/0054/3600
0054/3590 CHURCH ST
(CITY)
0054/3516 LC TO CHURCH ST
(CONN)

DIR: B TOTAL LEN: 12.188 MI. DIST: 12-5 SR: 366
 LEFT MUN: NEW KENSINGTON C RIGHT MUN: NEW KENSINGTON C

Segment ID	Material	Status	Year	Start Station	End Station	Notes
LEN=0030	INSTALLED	2003	0055/3322			NC FREEPORT ST
FREEPORT ST (CITY)			0055/3181			
018 "DIA	CIRC CONCR					NC FREEPORT ST BRIDGE ST (CITY)
LEN=0001	INSTALLED	2003	0055/3107			FREEPORT ST (CITY)
018 "DIA	CIRC CONCR					LC TO FREEPORT ST (CONN)
LEN=0060	INSTALLED	UNKN	0055/2900			018 "DIA CIRC CONCR
018 "DIA	CIRC CONCR					LEN=0060 INSTALLED UNKN
LEN=0060	INSTALLED	UNKN	0055/2630			018 "DIA CIRC CONCR
018 "DIA	CIRC CONCR					LEN=0060 INSTALLED UNKN
FOURTH ST (CITY)			0055/2290			FOURTH ST (CITY)
018 "DIA	CIRC CONCR					018 "DIA CIRC CONCR
LEN=0060	INSTALLED	UNKN	0055/2135			LEN=0060 INSTALLED UNKN
018 "DIA	CIRC CONCR					018 "DIA CIRC CONCR
LEN=0040	INSTALLED	UNKN	0055/1940			LEN=0030 INSTALLED UNKN
018 "DIA	CIRC CONCR					018 "DIA CIRC CONCR
LEN=0030	INSTALLED	UNKN	0055/1900			LEN=0030 INSTALLED UNKN
018 "DIA	CIRC CONCR					018 "DIA CIRC CONCR
LEN=0030	INSTALLED	UNKN	0055/1865			LEN=0030 INSTALLED UNKN
018 "DIA	CIRC CONCR					018 "DIA CIRC CONCR
LEN=0060	INSTALLED	UNKN	0055/1760			LEN=0030 INSTALLED UNKN
018 "DIA	CIRC CONCR					018 "DIA CIRC CONCR
LEN=0060	INSTALLED	UNKN	0055/1620			LEN=0030 INSTALLED UNKN
018 "DIA	CIRC CONCR					018 "DIA CIRC CONCR
LEN=0030	INSTALLED	UNKN	0055/1520			LEN=0060 INSTALLED UNKN

EXTRACT DATE: 12/18/2023
PRINT DATE: 12/21/2023

ROADWAY MANAGEMENT SYSTEM
SLD COUNTY/SR - ANNUAL PRINT

PAGE NUMBER: 327
COUNTY: WESTMORELAND

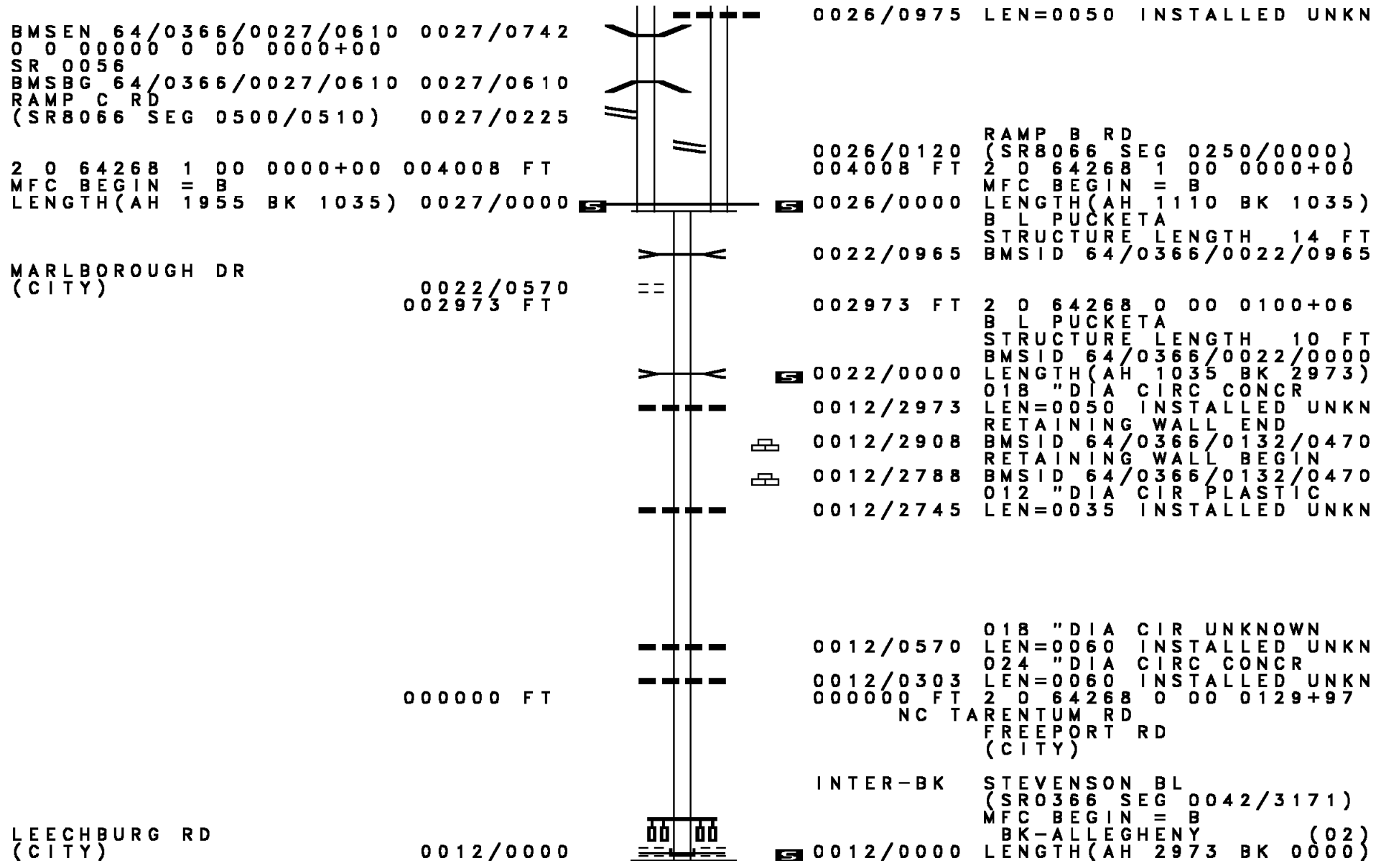
DIR: B TOTAL LEN: 12.188 MI.
LEFT MUN: NEW KENSINGTON C

DIST: 12-5 SR: 366
RIGHT MUN: NEW KENSINGTON C

Segment ID	Description	Start Station	End Station	Material
0055/1540	BALDRICK ST (CITY)	0055/1540	0055/1326	018" DIA CIRC CONCR INSTALLED UNKN
0055/1326	018" DIA CIRC CONCR	0055/1326	0055/1143	018" DIA CIRC CONCR INSTALLED UNKN
0055/1143	018" DIA CIRC CONCR	0055/1143	0055/0836	018" DIA CIRC CONCR INSTALLED UNKN
0055/0836	018" DIA CIRC CONCR	0055/0836	0055/0590	018" DIA CIRC CONCR INSTALLED UNKN
0055/0590	018" DIA CIRC CONCR	0055/0590	0055/0363	018" DIA CIRC CONCR INSTALLED UNKN
0055/0363	BMSBG 64/0366/0054/0000	0055/0363	0055/0070	BMSBG 64/0366/0054/0000
0055/0070	0 0 00000 0 00 0000+00	0055/0070	006318 FT	0 0 00000 0 00 0000+00
006318 FT	LITTLE PUCKETA CREEK	006318 FT	0055/0000	LITTLE PUCKETA CREEK
0055/0000	BMSBG 64/0366/0054/0000	0055/0000	0054/0000	BMSBG 64/0366/0054/0000
0054/0000	LENGTH(AH 3680 BK 0355)	0054/0000	0044/0294	LENGTH(AH 3760 BK 0320)
0044/0294	0 0 00000 0 00 0000+00	0044/0294	005118 FT	0 0 00000 0 00 0000+00
005118 FT	NC STEVENSON BL	005118 FT	0044/0000	NC ST STEVENSON BL
0044/0000	SEVENTH ST (CITY)	0044/0000	005118 FT	SEVENTH ST (CITY)
005118 FT	SEVENTH ST (SR0056 SEG 0031/0000)	005118 FT	7033/0000	SEVENTH ST (SR0056 SEG 0031/0000)
7033/0000	(SR0056 SEG 0030/0000)	7033/0000	7032/0000	(SR0056 SEG 0030/0000)
7032/0000	STEVENSON BL INTER-BK	7032/0000	INTER-AHD	STEVENSON BL INTER-BK
INTER-BK	(SR0056 SEG 0031/0000)	INTER-BK	0026/1110	(SR0056 SEG 0031/0000)
(SR0056 SEG 0031/0000)	LTH AH 000355 BK 000100	(SR0056 SEG 0031/0000)	0026/1110	(SR0056 SEG 0031/0000)
0026/1110	0045/0000	0026/1110	0026/1110	0045/0000
0045/0000	005963 FT	0045/0000	0026/1110	005963 FT
005963 FT	STEVENSON BL	005963 FT	0026/1110	STEVENSON BL
STEVENSON BL	(SR0056 SEG 0050/1553)	STEVENSON BL	0026/1110	(SR0056 SEG 0050/1553)
(SR0056 SEG 0050/1553)	STEVENSON BL	(SR0056 SEG 0050/1553)	0026/1110	STEVENSON BL
STEVENSON BL	(SR0056 SEG 0050/1553)	STEVENSON BL	0026/1110	(SR0056 SEG 0050/1553)
(SR0056 SEG 0050/1553)	0027/1955	(SR0056 SEG 0050/1553)	0026/1110	0027/1955
0027/1955		0026/1110	0026/1110	

018"H 18"W ELLIP METAL

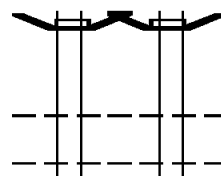
DIR: B TOTAL LEN: 12.188 MI. DIST: 12-5 SR: 366
 LEFT MUN: NEW KENSINGTON C RIGHT MUN: NEW KENSINGTON C



EXTRACT DATE: 12/18/2023 ROADWAY MANAGEMENT SYSTEM PAGE NUMBER: 325
PRINT DATE: 12/21/2023 SLD COUNTY/SR - ANNUAL PRINT COUNTY: WESTMORELAND

DIR: B TOTAL LEN: 10.375 MI. DIST: 12-5 SR: 356
LEFT MUN: CLINTON T RIGHT MUN: CLINTON T

AH-BUTLER (10)
BMS EN 64/0356/0222/0000 054779 FT
FREEPORT RD INTER-AHD
(SR0356 SEG 0005/0000) 0223/2444



CLINTON
HARRISON T 0223/1531
HARRISON
ALLEGHENY T 0223/1194

054759 FT BMS EN 64/0356/0222/0000
INTER-AHD FREEPORT RD
0222/2444 (SR0356 SEG 0004/0000)

0222/1495 CLINTON
0222/1158 HARRISON T
ALLEGHENY T

DIR: B TOTAL LEN: 10.375 MI. DIST: 12-5 SR: 356
 LEFT MUN: HARRISON T RIGHT MUN: HARRISON T

1 0 00069 0 05 1539+37 052335 FT
 NC D R LOBOUGH BR
 ALLEGHENY RIVER
 BMSBG 64/0356/0222/0000
 LENGTH(AH 2444 BK 0760) 0223/0000

1 0 00069 0 05 1531+87 051575 FT
 RIVER LANDING DR
 (T732)
 LENGTH(AH 0760 BK 2340) 0217/0000

0 0 00000 0 00 0000+00 049235 FT
 LENGTH(AH 2340 BK 2430) 0209/0000
 018 "DIA CIRC CONCR
 LEN=0035 INSTALLED 2007 0205/2014

KEY LN
 (PRDR) 0205/1200
 012 "DIA CIRC CONCR
 LEN=0035 INSTALLED 2007 0205/1192
 018 "DIA CIRC CONCR
 LEN=0035 INSTALLED 2007 0205/0809
 NOVA DR
 (PRDR) 0205/0685

018 "DIA CIRC CONCR
 LEN=0040 INSTALLED 2007 0205/0060
 0 0 00000 0 00 0000+00 046805 FT

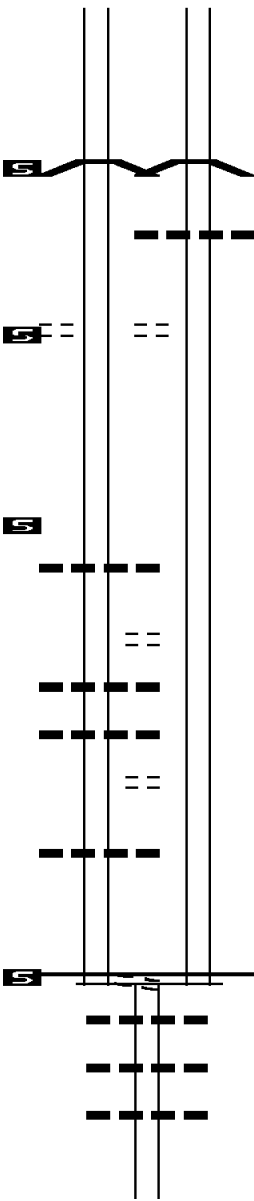
CRAIN RD
 (T781)
 MFC BEGIN = B
 LENGTH(AH 2430 BK 2181) 0205/0000

052315 FT 1 0 00069 0 05 1539+37
 NC D R LOBOUGH BR
 ALLEGHENY RIVER
 BMSBG 64/0356/0222/0000
 LENGTH(AH 2444 BK 0750)

0216/0034 018 "DIA CIRC CONCR
 051565 FT LEN=0055 INSTALLED 2007
 1 0 00069 0 05 1531+87
 RIVER LANDING DR
 (T732)
 LENGTH(AH 0750 BK 2340)

049225 FT 0 0 00000 0 00 0000+00
 LENGTH(AH 2340 BK 2420)

046805 FT 0 0 00000 0 00 0000+00
 MFC BEGIN = B
 LENGTH(AH 2420 BK 2181)
 018 "DIA CIRC CONCR
 LEN=0040 INSTALLED 2007
 018 "DIA CIRC CONCR
 LEN=0040 INSTALLED 2007
 018 "DIA CIRC CONCR
 LEN=0045 INSTALLED 2007



DIR: B TOTAL LEN: 10.375 MI. DIST: 12-5 SR: 356
 LEFT MUN: ALLEGHENY T RIGHT MUN: ALLEGHENY T

Stationing / Description	Length (FT)	Material / Details	Installation Date
044624 FT	0192/0010	018" DIA CIRC CONCR	2007
WHITE CLOUD RD (SR4073 SEG 0170/2830)	0192/0000	LEN=0045 INSTALLED 1 0 00069 0 05 1462+72 BROWN RD (T782)	2007
	0182/3604	LENGTH(AH 2181 BK 3906) 018" DIA CIRC CONCR	2007
	0182/3357	LEN=0040 INSTALLED	2007
	0182/3054	018" DIA CIRC CONCR	2007
	0182/2865	LEN=0050 INSTALLED	2007
	0182/2493	018" DIA CIRC CONCR	2007
	0182/2330	LEN=0050 INSTALLED	2007
	0182/1870	018" DIA CIRC CONCR	2007
	0182/1325	LEN=0035 INSTALLED	2007
	0182/0899	018" DIA CIRC CONCR	2007
040718 FT	0182/0037	LEN=0035 INSTALLED	2007
	0182/0000	BMS EN 64/0356/0182/0000 1 0 00069 0 05 1423+72 TRIB. KISKIMINETAS RIVE BMSBG 64/0356/0182/0000	2007
GARVERS FERRY RD (TWP)	0172/3250	LENGTH(AH 3906 BK 3416) BAGDAD RD (TWP)	2007
	0172/3103	018" DIA CIRC CONCR	2007
	0172/2962	LEN=0045 INSTALLED	2007
	0172/2550	018" DIA CIRC CONCR	2007
FIRE HALL RD (T658) LC TO/FROM T658 RD (CONN)	0172/2140	024" DIA CAST IRON	2007
	0172/2040	LEN=0125 INSTALLED	2007
	0172/1375	036" DIA CIRC METAL	2007
037302 FT	0172/1375	LEN=0140 INSTALLED	2007
	037302 FT	1 0 00069 0 05 1389+80	

EXTRACT DATE: 12/18/2023
PRINT DATE: 12/21/2023

ROADWAY MANAGEMENT SYSTEM
SLD COUNTY/SR - ANNUAL PRINT

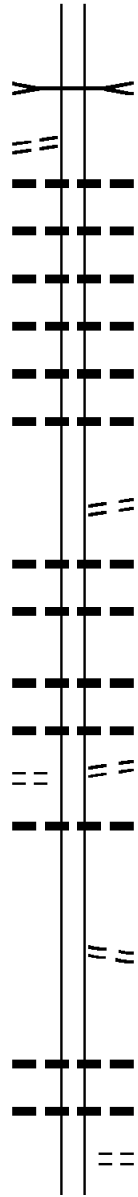
PAGE NUMBER: 322
COUNTY: WESTMORELAND

DIR: B TOTAL LEN: 10.375 MI.
LEFT MUN: ALLEGHENY T

DIST: 12-5 SR: 356
RIGHT MUN: ALLEGHENY T

ARMSTRONG RD
(T783)

0162/1750



5 0172/0000

TRIB. KISKIMINETAS RIVE
STRUCTURE LENGTH 14 FT
BMSID 64/0356/0172/0000
LENGTH(AH 3416 BK 2265)

0162/1660

018 "DIA CIRC CONCR
LEN=0040 INSTALLED 2007

0162/1330

018 "DIA CIRC CONCR
LEN=0040 INSTALLED 2007

0162/1030

024 "DIA CIRC CONCR
LEN=0040 INSTALLED 2007

0162/0730

018 "DIA CIRC CONCR
LEN=0040 INSTALLED 2007

0162/0595

018 "DIA CIRC CONCR
LEN=0040 INSTALLED 2007

035037 FT

0162/0340

018 "DIA CIRC CONCR
LEN=0035 INSTALLED 2007

035037 FT

1 0 00069 0 05 1367+28

5 0162/0000

INDIAN HILL RD
(T656)

0152/2458

LENGTH(AH 2265 BK 2495)
018 "DIA CIRC CONCR

0152/2268

LEN=0040 INSTALLED 2007
018 "DIA CIRC CONCR

0152/1668

LEN=0040 INSTALLED 2007
018 "DIA CIRC CONCR

0152/1333

LEN=0035 INSTALLED 2007
BOURBON HILL RD

WILLIAMS RD
(T785)

0152/0975

0152/0975

(PRDR)
018 "DIA CIRC CONCR

0152/0864

LEN=0040 INSTALLED 2007

032542 FT

032542 FT

1 0 00069 0 05 1342+20
PIPER RD

5 0152/0000

(T779)
LENGTH(AH 2495 BK 3412)

0142/1957

018 "H 18" W CON BOX CUL
LEN=0035 INSTALLED UNKN

0142/1673

018 "DIA CIRC CONCR
LEN=0035 INSTALLED UNKN

0142/1555

CRAWFORD LN
(PRDR)

1 0 00069 0 05 1308+40 029130 FT
 MCCUTCHEON SHORTCUT RD 0142/0000
 (T660)

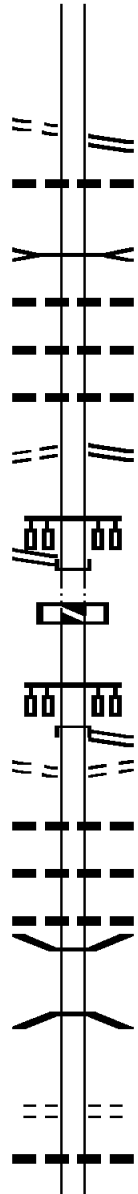
TO 0056/0200 SH
 (CONN) 0132/0080

1 0 00069 0 05 1294+98 027642 FT
 LEECHBURG RD 0132/0000
 (SR0056 SEG 0210/0000) 027642 FT

FROM 0056/0220 SH
 (CONN) 0112/1155

026384 FT

EARHART ST



029130 FT PLEASANT HILL RD
 (SR4050 SEG 0010/0000)
 0142/0000 LENGTH(AH 3412 BK 1488)
 0132/1226 072"H 84"W CONCR ARCH
 LEN=0100 INSTALLED 2007
 TRIB. KISKIMINETAS RIVE
 STRUCTURE LENGTH 18 FT
 0132/1206 BMSID 64/0356/0132/1206
 018 "DIA CIRC CONCR
 0132/0809 LEN=0040 INSTALLED 2007
 024 "DIA CIRC CONCR
 0132/0510 LEN=0040 INSTALLED 2007
 018 "DIA CIRC CONCR
 0132/0232 LEN=0040 INSTALLED 2007
 Y CONN RD
 0132/0080 (SR9106 SEG 0010/0360)
 NC GARVERS FERRY RD
 027642 FT
 INTER-BK LEECHBURG RD
 (SR0056 SEG 0210/0000)
 0132/0000 LTH AH 001488 BK 002760
 027642 FT
 7122/0000 LTH AH 002760 BK 001258
 INTER-AHD LEECHBURG RD
 (SR0056 SEG 0220/1610)
 0112/1258 LEECHBURG RD
 (SR0056 SEG 0220/1610)
 TO 0056/0220 SH
 0112/1155 (CONN)
 018 "DIA CIRC CONCR
 0112/1120 LEN=0100 INSTALLED 2007
 018 "DIA CIRC CONCR
 0112/0780 LEN=0040 INSTALLED 2007
 018 "DIA CIRC CONCR
 0112/0475 LEN=0040 INSTALLED 2007
 0112/0203 BMSSEN 64/0356/0112/0186
 1 0 00188 0 02 0568+87
 T KISKIMINET
 0112/0186 BMSBG 64/0356/0112/0186
 026384 FT 1 0 00188 0 02 0570+91
 SHEARSBURG RD
 (T378)
 0112/0000 LENGTH(AH 1258 BK 3400)
 015 "DIA CIRC CONCR
 0102/3258 LEN=0040 INSTALLED 2007

DIR: B TOTAL LEN: 10.375 MI. DIST: 12-5 SR: 356
 LEFT MUN: ALLEGHENY T RIGHT MUN: ALLEGHENY T

Street Name	Segment ID	Start Station	End Station	Notes
(PRDR)	0102/3025			
BYRD ST	0102/2820			
(T695)				
CHAMBERLAIN ST	0102/2385			
(T734)				
WILKINS ST	0102/1600			
(T736)				
022984 FT	022984 FT			
	0102/0000			1 0 00188 0 03 0611+57 LENGTH(AH 3400 BK 3166) 048"H 00"W MULT CONCR
	0092/2953			LEN=0040 INSTALLED 2007 LC FROM TOWNE CTR DR
	0092/2550			(CONN) TOWNE CTR DR
	0092/2485			(PRDR)
	0092/1975			018 "DIA CIRC CONCR LEN=0040 INSTALLED 2007
	0092/1805			015 "DIA CIRC CONCR LEN=0055 INSTALLED UNKN
MORELAND DR	0092/0605			
(T411)				
DAWN DR	0092/0115			
(T382)				
019818 FT	019818 FT			
	0092/0030			BMS EN 64/0356/0092/0000 1 0 00188 0 03 0642+80 B PINE RUN
	0092/0000			BMSBG 64/0356/0092/0000 LENGTH(AH 3166 BK 1351) STEELE DR
ANGEL DR	0082/0855			(T740)
(T739)				018 "DIA CIRC METAL LEN=0040 INSTALLED 2007
	0082/0728			HYDE PARK RD

EXTRACT DATE: 12/18/2023
PRINT DATE: 12/21/2023

ROADWAY MANAGEMENT SYSTEM
SLD COUNTY/SR - ANNUAL PRINT

PAGE NUMBER: 319
COUNTY: WESTMORELAND

DIR: B TOTAL LEN: 10.375 MI.
LEFT MUN: ALLEGHENY T

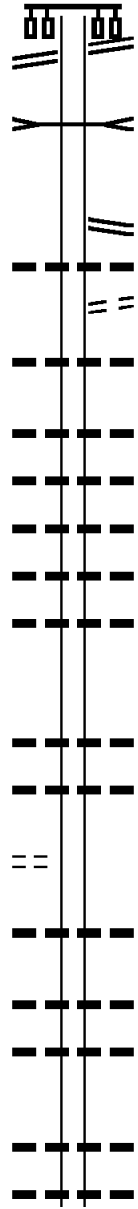
DIST: 12-5 SR: 356
RIGHT MUN: ALLEGHENY T

MELWOOD RD
(SR4048 SEG 0110/0000) 0082/0500

018467 FT

1 0 00069 7 00 0150+24 014690 FT
PARK RD
(T550) 0072/0000

012628 FT



(SR4048 SEG 0110/0000)
0082/0500 PINE RUN
STRUCTURE LENGTH 34 FT
BMSID 64/0356/0082/0360
1 0 00188 0 03 0656+55
LAVELLE VUE RD
(SR4054 SEG 0010/0000)
5 0082/0000 LENGTH(AH 1351 BK 3777)
018 "DIA CIRC CONCR
0072/3683 LEN=0050 INSTALLED 2007
FOR SR 0356 AND 4054
0072/3680 (CONN)
015 "DIA CIRC CONCR
0072/3501 LEN=0040 INSTALLED 2007
018 "DIA CIRC CONCR
0072/2875 LEN=0035 INSTALLED 2007
018 "DIA CIR PLASTIC
0072/2621 LEN=0040 INSTALLED 2007
018 "DIA CIR PLASTIC
0072/2261 LEN=0110 INSTALLED 2007
018 "DIA CIRC CONCR
0072/1956 LEN=0035 INSTALLED 2007
018 "DIA CIRC CONCR
0072/1586 LEN=0035 INSTALLED 2007
0072/0375 036 "DIA CIRC METAL
LEN=0050 INSTALLED 2007
018 "DIA CIRC CONCR
0072/0044 LEN=0050 INSTALLED 2007
014690 FT
5 0072/0000 LENGTH(AH 3777 BK 2062)
018 "DIA CIRC CONCR
0062/1354 LEN=0035 INSTALLED 2007
018 "DIA CIRC CONCR
0062/0628 LEN=0035 INSTALLED 2007
018 "DIA CIRC METAL
0062/0327 LEN=0001 INSTALLED 2007
012628 FT 1 0 00069 7 00 0143+95
04B "DIA CIRC CONCR
LEN=0040 INSTALLED 2007
5 0062/0000 LENGTH(AH 2062 BK 2049)
018 "DIA CIRC CONCR
0052/1821 LEN=0030 INSTALLED 2007

DIR: B TOTAL LEN: 10.375 MI. DIST: 12-5 SR: 356
 LEFT MUN: ALLEGHENY T RIGHT MUN: ALLEGHENY T


Stationing	Description	Material	Year
0052/1600	015" DIA	CIRC CONCR	2007
0052/1421	018" DIA	CIRC CONCR	2007
0052/0983	018" DIA	CIRC CONCR	2007
0052/0794	018" DIA	CIRC CONCR	2007
0052/0490	TREELINE DR		
0052/0463	036" DIA	CIR UNKNOWN	2007
0052/0266	018" DIA	CIRC CONCR	2007
010579 FT	1 0 00069 7 00 0123+46		
0052/0000	LENGTH(AH 2049 BK 2637)		
0042/2346	018" DIA	CIRC CONCR	2007
0042/1999	018" DIA	CIRC CONCR	2007
0042/1700	FROM 4034/0096 SH		
0042/1585	(CONN) ORR AV		
0042/1405	(SR4034 SEG 0096/0000) TO 4034/0096 SH		
0042/1216	018" DIA	CIRC CONCR	2007
0042/0514	018" DIA	CIRC CONCR	2007
0042/0233	018" DIA	CIRC CONCR	2007
0042/0048	ALLEGHENY WASHINGTON T		
0042/0020	036" DIA	CIRC CONCR	2007
007942 FT	1 0 00069 7 00 0082+93		
0042/0000	RESERVOIR RD (SR4052 SEG 0010/0000) LENGTH(AH 2637 BK 2979)		
0032/2465	018" DIA	CIRC CONCR	2007
0032/2244	018" DIA	CIRC CONCR	2007
0032/1943	018" DIA	CIRC CONCR	2007
0032/1551	018" DIA	CIRC CONCR	2007

010579 FT

PINE RUN RD (SR4034 SEG 0090/0335) 0042/1405

007942 FT

DIR: B TOTAL LEN: 10.375 MI. DIST: 12-5 SR: 356
 LEFT MUN: WASHINGTON T RIGHT MUN: WASHINGTON T



004963 FT

1 0 00069 7 00 0025+54 002195 FT
 SHANER ACRES DR
 (T753) 0022/0000

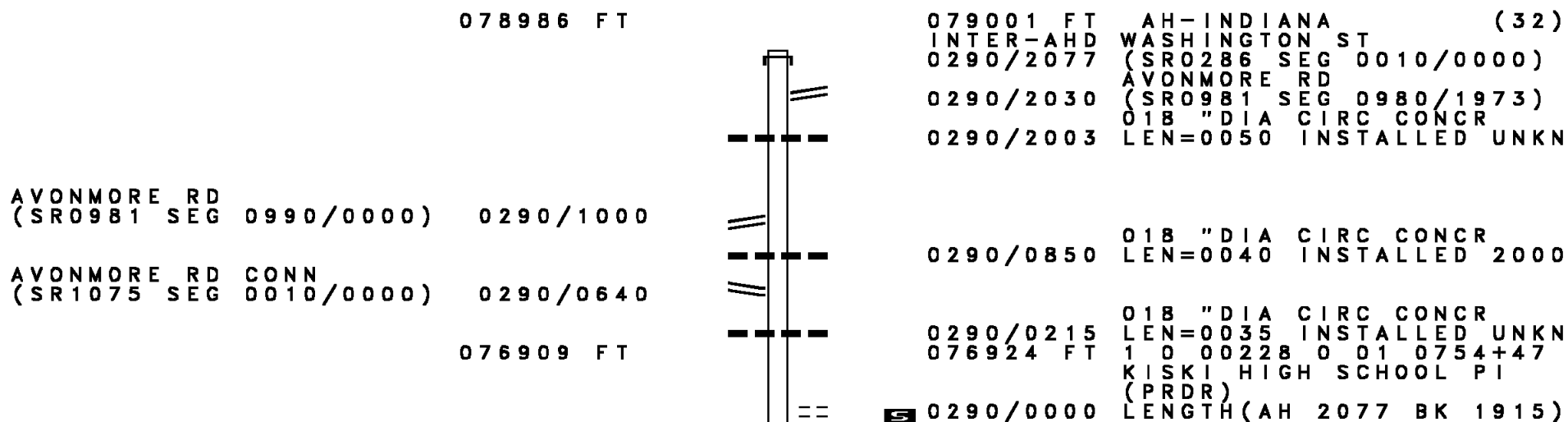
YOCKEY RD
 (T989) 0012/0905

000000 FT

0012/0000 LENGTH(AH 2768 BK 2195)
 0012/1129 LEN=0040 INSTALLED 2007
 GOODVIEW DR
 (T700)
 0012/0905 018 "DIA CIRC CONCR
 0012/0878 LEN=0060 INSTALLED 2007
 018 "DIA CIRC CONCR
 0012/0681 LEN=0035 INSTALLED 2007
 000000 FT 1 0 00069 7 00 0003+60
 018 "DIA CIRC CONCR
 LEN=0100 INSTALLED 2007
 NC SR 0356 SH
 SR 0066 SH
 (SR0066 SEG 0380/1405)
 INTER-BK SR 0066 SH
 (SR0066 SEG 0380/1405)
 MFC BEGIN = B
 0012/0000 LENGTH(AH 2195 BK 0000)

EXTRACT DATE: 12/18/2023 ROADWAY MANAGEMENT SYSTEM PAGE NUMBER: 316
 PRINT DATE: 12/21/2023 SLD COUNTY/SR - ANNUAL PRINT COUNTY: WESTMORELAND

DIR: B TOTAL LEN: 14.962 MI. DIST: 12-5 SR: 286
 LEFT MUN: LOYALHANNA T RIGHT MUN: LOYALHANNA T



DIR: B TOTAL LEN: 14.962 MI. DIST: 12-5 SR: 286
 LEFT MUN: LOYALHANNA T RIGHT MUN: LOYALHANNA T

STREET NAME	STREET ID	STREET TYPE	START POINT	END POINT	LENGTH	STATUS	REMARKS
FIRST ST (T967)	0280/1850	==	0280/1858	0280/1858	0035	INSTALLED	018 "DIA CIRC CONCR UNKN
SECOND ST (T870)	0280/1375	==	0280/1539	0280/1539	0035	INSTALLED	018 "DIA CIRC CONCR UNKN
THIRD ST (T868)	0280/0925	==	0280/1235	0280/1235	0035	INSTALLED	015 "DIA CIRC CONCR UNKN
FOURTH ST (T524)	0280/0455	==	0280/0499	0280/0499	0035	INSTALLED	018 "DIA CIRC CONCR UNKN
1 0 00228 0 01 0726+24 074994 FT FIFTH ST (T969)	0280/0000	==	0280/0191 075009 FT	0280/0191 075009 FT	0035	INSTALLED	018 "DIA CIRC CONCR UNKN
		==	0280/0000	0280/0000			LENGTH(AH 1915 BK 3230) 018 "DIA CIRC CONCR UNKN
		==	0270/3095	0270/3095	0035	INSTALLED	018 "DIA CIRC CONCR UNKN
		==	0270/2754	0270/2754	0035	INSTALLED	018 "DIA CIRC CONCR UNKN
		==	0270/2282	0270/2282	14 FT		T KISKKIMINE STRUCTURE LENGTH 14 FT BMSID 64/0286/0270/2282 DUNMIRE RD
		==	0270/1895	0270/1895			(T526)
		==	0270/1695	0270/1695			OLD SIXTY NINE RD (CNTY)
WILDFIRE RD (T773)	0270/1550	==	0270/1447	0270/1447	0040	INSTALLED	018 "DIA CIRC CONCR UNKN
GREYSTONE DR (PRDR)	0270/1035	==	0270/0702	0270/0702	0040	INSTALLED	018 "DIA CIRC CONCR UNKN
	071764 FT		071779 FT	071779 FT			1 0 00228 0 01 0705+07 018 "DIA CIRC CONCR UNKN
		==	0270/0000	0270/0000	2000	INSTALLED	LENGTH(AH 3230 BK 2661) DOGWOOD DR
		==	0260/2565	0260/2565			(PRDR)
		==	0260/1998	0260/1998	0045	INSTALLED	018 "DIA CAST IRON UNKN
		==					012 "DIA CIR PLASTIC

DIR: B TOTAL LEN: 14.962 MI. DIST: 12-5 SR: 286
 LEFT MUN: LOYALHANNA T RIGHT MUN: LOYALHANNA T

SUBSTATION RD
 (T814)

0260/0995

1 0 00228 0 01 0677+00 069103 FT
 N WASHINGTON SALTSBURG
 (SR0400 SEG 0260/2798)
 FOR SR 0286 AND 0400
 (CONN) 0260/0000
 0250/3240

SPORTSMAN RD
 (T967)

0250/2320

065581 FT

0260/1726	LEN=0050	INSTALLED	UNKN
0260/0995	RIDGE RD (T812)		
0260/0961	LOYALHANNA BELL T		
0260/0930	018 " DIA	CIRC	CONCR
0260/0645	LEN=0040	INSTALLED	UNKN
0260/0132	018 " DIA	CIRC	CONCR
069118 FT	LEN=0035	INSTALLED	UNKN
0260/0000	MFC BEGIN = C		
0250/3240	LENGTH(AH 2661 BK 3522)		
0250/3150	018 " DIA	CIRC	METAL
0250/2830	LEN=0050	INSTALLED	UNKN
0250/2538	018 " DIA	CIRC	CONCR
0250/2218	LEN=0035	INSTALLED	UNKN
0250/1718	018 " DIA	CIRC	CONCR
0250/1411	LEN=0035	INSTALLED	UNKN
0250/1087	024 " DIA	CIR	PLASTIC
0250/0865	LEN=0035	INSTALLED	UNKN
0250/0040	018 " DIA	CIRC	METAL
065596 FT	LEN=0035	INSTALLED	UNKN
0250/0000	WILSON LN (PRDR)		
0240/2677	LUCKY LN (PRDR)		
0240/2327	1 0 00228 0 01 0641+39		
0240/2146	054 "H 60" W	ELLIP	OTHER
0240/1774	LEN=0035	INSTALLED	UNKN
	LENGTH(AH 3522 BK 3011)		
	018 " DIA	CIRC	CONCR
	LEN=0035	INSTALLED	UNKN
	015 " DIA	CIRC	CONCR
	LEN=0040	INSTALLED	UNKN
	024 " DIA	CIRC	METAL
	LEN=0035	INSTALLED	UNKN
	015 " DIA	CIRC	METAL
	LEN=0040	INSTALLED	UNKN

DIR: B TOTAL LEN: 14.962 MI. DIST: 12-5 SR: 286
 LEFT MUN: BELL T RIGHT MUN: BELL T

LINDY LN
 (PRDR)

ID	Length	Material	Status
0240/1479	0035	015" DIA CIR PLASTIC	INSTALLED UNKN
0240/1139	0035	015" DIA CIRC CONCR	INSTALLED UNKN
0240/0953	0060	018" DIA CIR PLASTIC	INSTALLED UNKN
0240/0915			
0240/0578	0035	018" DIA CIRC METAL	INSTALLED UNKN
0240/0016	0035	015" DIA CIRC CONCR	INSTALLED UNKN
062570 FT	062585 FT	1 0 00228 0 01 0611+16	STEEL RD (TB10)
0240/0000		LENGTH(AH 3011 BK 3523)	B WOLFORD RN STRUCTURE LENGTH 12 FT
0230/3291	64/0286/0230/3291	BMSID 64/0286/0230/3291	015" DIA CIRC CONCR
0230/2802	0035	015" DIA CIR PLASTIC	INSTALLED UNKN
0230/2343	0070	015" DIA CIRC CONCR	INSTALLED 2006
0230/1946	64/0286/0230/1946	BMSID 64/0286/0230/1946	015" DIA CIRC CONCR
0230/1716	0035	015" DIA CIRC CONCR	INSTALLED UNKN
0230/1489	0035	015" DIA CIRC CONCR	INSTALLED UNKN
0230/1216	0040	015" DIA CIRC CONCR	INSTALLED UNKN
0230/0882	0035	015" DIA CIRC CONCR	INSTALLED UNKN
0230/0524	0040	015" DIA CIRC CONCR	INSTALLED UNKN
0230/0200	0040	015" DIA CIRC CONCR	INSTALLED 2000
059047 FT	059062 FT	1 0 00228 0 01 0575+86	024" DIA CIRC CONCR
0230/0000		LENGTH(AH 3523 BK 2615)	015" DIA CIRC CONCR
0220/2164	0035	015" DIA CIRC CONCR	INSTALLED UNKN
0220/1954	0040	015" DIA CIRC CONCR	INSTALLED UNKN
0220/1768	0035	015" DIA CIRC CONCR	INSTALLED UNKN
0220/1494	0035	015" DIA CIRC CONCR	INSTALLED UNKN

DIR: B TOTAL LEN: 14.962 MI. DIST: 12-5 SR: 286
 LEFT MUN: BELL T RIGHT MUN: BELL T

1 0 00228 0 01 0549+69 056432 FT
 PALKO RD
 (T810) 0220/0000

TO 0819/0600 SH
 (CONN)

0210/0055
 053459 FT

FROM 0819/0600 SH
 (CONN)

0200/3425

---	---	0220/1367	015 "DIA LEN=0035	CIRC CONCR INSTALLED UNKN
---	---	0220/0594	018 "DIA LEN=0045	CIRC CONCR INSTALLED UNKN
---	---	0220/0344 056447 FT	015 "DIA LEN=0035	CIRC CONCR INSTALLED UNKN
==	5	0220/0000	LENGTH(AH 2615 BK 2973)	
---	---	0210/2725	015 "DIA LEN=0035	CIRC CONCR INSTALLED UNKN
---	---	0210/1860	015 "DIA LEN=0040	CIRC CONCR INSTALLED UNKN
---	---	0210/1583	015 "DIA LEN=0035	CIRC CONCR INSTALLED UNKN
---	---	0210/1289	015 "DIA LEN=0030	CIRC CONCR INSTALLED UNKN
---	---	0210/0894	018 "DIA LEN=0035	CIRC CONCR INSTALLED UNKN
---	---	0210/0576	015 "DIA LEN=0035	CIRC CONCR INSTALLED UNKN
==	==	0210/0055 053474 FT	FROM 0819/0600 SH (CONN)	
==	5	0210/0000	1 0 00228 0 01 0520+03 (SR0819 SEG 0600/1861)	
==	==	0200/3425	LENGTH(AH 2973 BK 3455) TO 0819/0600 SH (CONN)	
---	---	0200/2934	015 "DIA LEN=0035	CIRC CONCR INSTALLED UNKN
---	---	0200/2723	015 "DIA LEN=0040	CIRC CONCR INSTALLED UNKN
---	---	0200/2283	015 "DIA LEN=0035	CIRC CONCR INSTALLED UNKN
---	---	0200/1934	018 "DIA LEN=0035	CIR PLASTIC INSTALLED UNKN
---	---	0200/1811	018 "DIA LEN=0035	CIRC CONCR INSTALLED UNKN
---	---	0200/1620	015 "DIA LEN=0035	CIRC CONCR INSTALLED UNKN
---	---	0200/1439	015 "DIA LEN=0035	CIRC CONCR INSTALLED UNKN
---	---	0200/1231	015 "DIA LEN=0035	CIRC CONCR INSTALLED UNKN
---	---	0200/0917	018 "DIA LEN=0035	CIRC CONCR INSTALLED UNKN

SHANTA LN

DIR: B TOTAL LEN: 14.962 MI. DIST: 12-5 SR: 286
 LEFT MUN: BELL T RIGHT MUN: BELL T

Location / Description	Stationing	Material / Details
(PRDR)	0200/0865	==
	0200/0666	015 " DIA CIRC CONCR LEN=0035 INSTALLED UNKN
	0200/0337	015 " DIA CIR PLASTIC UNKN
050004 FT	050019 FT	LEN=0035 INSTALLED UNKN 1 0 00228 0 01 0485+42 048"H 60"W CONC STRUCT
	0200/0000	LEN=0035 INSTALLED UNKN LENGTH(AH 3455 BK 1988)
	0190/1719	015 " DIA CIRC CONCR UNKN
	0190/1585	018 " DIA CIRC CONCR UNKN LEN=0035 INSTALLED UNKN
	0190/1362	015 " DIA CIRC CONCR UNKN LEN=0030 INSTALLED UNKN
	0190/1030	015 " DIA CIRC CONCR UNKN LEN=0040 INSTALLED UNKN
	0190/0488	015 " DIA CIR PLASTIC UNKN LEN=0060 INSTALLED 2006
	0190/0220	015 " DIA CIRC CONCR UNKN LEN=0035 INSTALLED UNKN
STONECREST LN (PRDR)	0190/0140	==
CHARLEEN LN (PRDR)	0190/0025	==
	048016 FT	048031 FT 1 0 00228 0 00 0465+56 1862 SALTSBURG RD (PRDR)
	0190/0000	LENGTH(AH 1988 BK 2867)
BEAVER DR (TWP)	0180/2700	==
	0180/2256	BMS EN 64/0286/0180/2162 1 0 00228 0 00 0458+46 BEAVER R RES
	0180/2162	BMSBG 64/0286/0180/2162 BELL
	0180/1644	WASHINGTON T
	0180/0421	018 " DIA CIRC CONCR UNKN LEN=0050 INSTALLED UNKN
	0180/0267	018 " DIA CIRC CONCR UNKN LEN=0045 INSTALLED UNKN
045149 FT	045164 FT	1 0 00228 0 00 0435+62
	0180/0000	LENGTH(AH 2867 BK 2205)
	0170/2195	015 " DIA CIRC CONCR UNKN LEN=0030 INSTALLED UNKN
		015 " DIA CIRC CONCR

DIR: B TOTAL LEN: 14.962 MI. DIST: 12-5 SR: 286
 LEFT MUN: WASHINGTON T RIGHT MUN: WASHINGTON T

	0170/1544	LEN=0035	INSTALLED	UNKN
		018 "DIA	CIRC CONCR	
	0170/1240	LEN=0035	INSTALLED	UNKN
		015 "DIA	CIRC CONCR	
	0170/0937	LEN=0040	INSTALLED	UNKN
		015 "DIA	CIRC CONCR	
	0170/0635	LEN=0035	INSTALLED	UNKN
		015 "DIA	CIRC CONCR	
	0170/0450	LEN=0040	INSTALLED	2000
042944 FT	042959 FT	1 0 00228	0 00 0412+27	
		015 "DIA	CIR PLASTIC	
		LEN=0070	INSTALLED	2002
	5 0170/0000	LENGTH(AH	2205 BK 2427)	
		015 "DIA	CIRC CONCR	
	0160/2128	LEN=0035	INSTALLED	UNKN
		015 "DIA	CIRC CONCR	
	0160/1841	LEN=0035	INSTALLED	UNKN
		015 "DIA	CIRC CONCR	
	0160/1397	LEN=0035	INSTALLED	UNKN
		015 "DIA	CIRC CONCR	
	0160/0977	LEN=0040	INSTALLED	UNKN
		015 "DIA	CIRC CONCR	
	0160/0628	LEN=0035	INSTALLED	UNKN
		015 "DIA	CIRC CONCR	
	0160/0327	LEN=0035	INSTALLED	UNKN
		024 "DIA	CIRC CONCR	
	0160/0040	LEN=0035	INSTALLED	UNKN
040517 FT	040532 FT	1 0 00228	0 00 0390+47	
		EVANS RD		
		(T953)		
	5 0160/0000	LENGTH(AH	2427 BK 1847)	
		060 "DIA	CIRC CONCR	
	0150/1803	LEN=0040	INSTALLED	UNKN
		015 "DIA	CIRC CONCR	
	0150/1266	LEN=0035	INSTALLED	UNKN
		018 "DIA	CIRC CONCR	
	0150/0924	LEN=0035	INSTALLED	UNKN
		015 "DIA	CIRC CONCR	
	0150/0594	LEN=0030	INSTALLED	UNKN
		018 "DIA	CIRC CONCR	
	0150/0253	LEN=0035	INSTALLED	UNKN
	038685 FT			
1 0 00228 0 00 0372+02 038670 FT				
H AND H LN				
(TWP)	0150/0000			
	5 0150/0000	LENGTH(AH	1847 BK 2776)	
		018 "DIA	CIRC CONCR	
	0140/2707	LEN=0030	INSTALLED	UNKN
	0140/1755	015 "DIA	CIRC CONCR	
		LEN=0030	INSTALLED	UNKN

DIR: B TOTAL LEN: 14.962 MI. DIST: 12-5 SR: 286
 LEFT MUN: WASHINGTON T RIGHT MUN: WASHINGTON T

TO 1042/0030 SH
 (CONN)

0140/0090
 035894 FT

BRANTHOOVER LN
 (PRDR)

0120/2520
 031192 FT

0140/1401	042 " DIA	CIRC	CONCR	LEN=0035	INSTALLED	UNKN
0140/0935	018 " DIA	CIRC	CONCR	LEN=0035	INSTALLED	UNKN
GEORGE DR (TWP) FROM 1042/0020 SH (CONN)						
0140/0090	018 " DIA	CIRC	CONCR	LEN=0040	INSTALLED	UNKN
0140/0055	1 0 00228	0 00	0344+26	035909 FT		
VILLAGE: MAMONT MAMONT DR (SR1042 SEG 0030/0000)						
0140/0000	LENGTH(AH	2776	BK 2160)	0130/2037		
0130/2037	018 " DIA	CIRC	CONCR	LEN=0035	INSTALLED	UNKN
0130/1750	018 " DIA	CIRC	CONCR	LEN=0040	INSTALLED	UNKN
0130/1424	BMSSEN 64/0286/0130/1246					
0130/1246	1 0 00228	0 00	0338+84	0130/1196		
0130/1196	SR 0066					
0130/0873	BMSBG 64/0286/0130/1246					
0130/0190	015 " DIA	CIRC	CONCR	LEN=0040	INSTALLED	UNKN
0130/0000	015 " DIA	CIRC	CONCR	LEN=0035	INSTALLED	UNKN
0130/0190	015 " DIA	CIR	PLASTIC	LEN=0045	INSTALLED	UNKN
0130/0000	1 0 00228	0 00	0322+71	0130/0000		
0120/2198	015 " DIA	CIR	PLASTIC	LEN=0060	INSTALLED	2002
0120/1853	LENGTH(AH	2160	BK 2542)			
0120/1380	018 " DIA	CIRC	CONCR	LEN=0035	INSTALLED	UNKN
0120/1019	015 " DIA	CIRC	CONCR	LEN=0035	INSTALLED	UNKN
0120/0644	036 " DIA	CIRC	METAL	LEN=0080	INSTALLED	UNKN
0120/0220	015 " DIA	CIRC	CONCR	LEN=0040	INSTALLED	UNKN
031207 FT	015 " DIA	CIRC	CONCR	LEN=0035	INSTALLED	UNKN
031207 FT	1 0 00228	0 00	0297+00			

DIR: B TOTAL LEN: 14.962 MI. DIST: 12-5 SR: 286
 LEFT MUN: WASHINGTON T RIGHT MUN: WASHINGTON T

BEECH RD
(T724)

0110/0910

028148 FT

025301 FT

Station	Length	Material	Notes
0120/0000	015"	DIA CIRC CONC	PFEFFER RD (T953)
0110/2957	015"	DIA CIRC CONC	LEN=0040 INSTALLED UNKN
0110/2841	015"	DIA CIRC CONC	LEN=0035 INSTALLED UNKN
0110/2642	018"	DIA CIRC PLASTIC	LEN=0040 INSTALLED UNKN
0110/2090	030"	DIA CIRC CONC	LEN=0040 INSTALLED UNKN
0110/1580	015"	DIA CIRC METAL	SILENT MEADOW DR (PRDR)
0110/1487	015"	DIA CIRC METAL	LEN=0030 INSTALLED UNKN
0110/0605	1 0 00228	0 00 0266+75	LOCKWOOD RD (T724)
0110/0000	018"	DIA CIRC CONC	HILTY RD (SR4051 SEG 0080/3159)
0100/2652	018"	DIA CIRC CONC	WASHINGTON MURRYSVILLE B
0100/2091	018"	DIA CIRC CONC	LEN=0035 INSTALLED UNKN
0100/1860	018"	DIA CIRC CONC	PEACHTREE CT (BORO)
0100/1255	018"	DIA CIRC CONC	LEN=0035 INSTALLED UNKN
0100/0990	015"	DIA CIRC CONC	(TBK 4030) MAMONT RD (BORO)
0100/0844	015"	DIA CIRC CONC	LEN=0030 INSTALLED UNKN
0100/0530	018"	DIA CIRC CONC	LEN=0035 INSTALLED UNKN
0100/0000	1 0 00228	0 00 0238+95	025316 FT
0090/2045	015"	DIA CIRC CONC	LEN=0035 INSTALLED UNKN
0090/1001	018"	DIA CIRC CONC	LEN=0035 INSTALLED UNKN

EXTRACT DATE: 12/18/2023
PRINT DATE: 12/21/2023

ROADWAY MANAGEMENT SYSTEM
SLD COUNTY/SR - ANNUAL PRINT

PAGE NUMBER: 307
COUNTY: WESTMORELAND

DIR: B TOTAL LEN: 14.962 MI.
LEFT MUN: MURRYSVILLE B

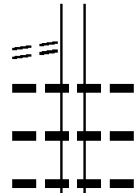
DIST: 12-5 SR: 286
RIGHT MUN: MURRYSVILLE B

Stationing	Right-of-Way	Structure	Material	Status	Notes
022409 FT	0090/0716	018" DIA	CIRC CONCR	INSTALLED	UNKN
	0090/0320	EAGLES LN			
	022424 FT	(BORO)			
	0090/0000	1 0 00228 0 00 0209+48			
	0080/3377	015" DIA	CIRC CONCR	INSTALLED	UNKN
	0080/2840	LEN=0035	INSTALLED		UNKN
	0080/2452	LENGTH(AH 2892 BK 3585)			
	0080/2350	015" DIA	CIRC CONCR	INSTALLED	UNKN
	0080/2290	LEN=0040	INSTALLED		UNKN
	0080/1293	018" DIA	CIRC CONCR	INSTALLED	UNKN
	0080/0909	015" DIA	CIRC CONCR	INSTALLED	UNKN
	0080/0880	CHRISTY RD			
	018824 FT	(T620)			
	018839 FT	015" DIA	CIRC CONCR	INSTALLED	UNKN
	0080/0000	LEN=0060	INSTALLED		UNKN
	0074/1885	015" DIA	CIRC METAL	INSTALLED	UNKN
	0074/1690	015" DIA	CIRC CONCR	INSTALLED	UNKN
	0074/1630	LEN=0035	INSTALLED		UNKN
	0074/1327	LASHER CT			
	0074/1030	(BORO)			
	0074/0613	1 0 00228 0 00 0171+49			
	0074/0464	5253 SALTSBURG RD			
	0074/0329	(PRDR)			
	0074/0178	LENGTH(AH 3585 BK 2143)			
	016681 FT	018" DIA	CIRC CONCR	INSTALLED	UNKN
		048" DIA	CAST IRON	INSTALLED	UNKN
		LEN=0050	INSTALLED		UNKN
		015" DIA	CIRC CONCR	INSTALLED	UNKN
		018" DIA	CIRC CONCR	INSTALLED	UNKN
		LEN=0035	INSTALLED		UNKN
		015" DIA	CIRC CONCR	INSTALLED	UNKN
		015" DIA	CIRC CONCR	INSTALLED	UNKN
		LEN=0035	INSTALLED		UNKN
		015" DIA	CIRC CONCR	INSTALLED	UNKN
		LEN=0035	INSTALLED		UNKN
		015" DIA	CIRC CONCR	INSTALLED	UNKN
		LEN=0035	INSTALLED		UNKN
		015" DIA	CIRC CONCR	INSTALLED	UNKN
		LEN=0035	INSTALLED		UNKN

DIR: B TOTAL LEN: 14.962 MI. DIST: 12-5 SR: 286
 LEFT MUN: MURRYSVILLE B RIGHT MUN: MURRYSVILLE B

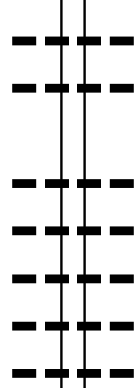
SADDLE PACK TR
 (T634)

0074/0000



5 0074/0000 LENGTH(AH 2143 BK 2111)
 015 " DIA CIRC CONCR
 0070/2022 LEN=0030 INSTALLED UNKN
 012 " DIA CIRC METAL
 0070/1800 LEN=0020 INSTALLED UNKN
 015 " DIA CIRC CONCR
 0070/1753 LEN=0035 INSTALLED UNKN

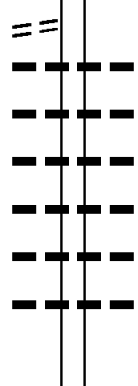
014570 FT



0070/0589 015 " DIA CIRC CONCR
 LEN=0030 INSTALLED UNKN
 0070/0310 015 " DIA CIRC CONCR
 014585 FT 1 0 00228 0 00 0131+05
 018 " DIA CIRC CONCR
 LEN=0030 INSTALLED UNKN
 5 0070/0000 LENGTH(AH 2111 BK 3393)
 018 " DIA CIRC METAL
 0060/3087 LEN=0030 INSTALLED UNKN
 015 " DIA CIRC METAL
 0060/2807 LEN=0060 INSTALLED UNKN
 018 " DIA CIRC CONCR
 0060/2499 LEN=0035 INSTALLED UNKN
 015 " DIA CIRC CONCR
 0060/2250 LEN=0040 INSTALLED UNKN
 COLE RD
 0060/2240 (T630)

EDWARDS RD
 (T626)

0060/2200



0060/1808 048 " DIA CIRC CONCR
 LEN=0045 INSTALLED UNKN
 018 " DIA CIRC CONCR
 0060/1315 LEN=0045 INSTALLED UNKN
 015 " DIA CIRC CONCR
 0060/1175 LEN=0050 INSTALLED UNKN
 018 " DIA CIRC CONCR
 0060/0960 LEN=0060 INSTALLED UNKN
 015 " DIA CIRC CONCR
 0060/0416 LEN=0040 INSTALLED UNKN
 015 " DIA CIRC CONCR
 0060/0190 LEN=0040 INSTALLED UNKN
 011177 FT 1 0 00228 0 00 0098+53
 018 " DIA CIRC CONCR
 LEN=0040 INSTALLED UNKN
 5 0060/0000 LENGTH(AH 3393 BK 2958)

ROCKY HILL LN
 (BORO)

0050/2615



0050/2470 WALLACE RD
 (T628)

EXTRACT DATE: 12/18/2023
PRINT DATE: 12/21/2023

ROADWAY MANAGEMENT SYSTEM
SLD COUNTY/SR - ANNUAL PRINT

PAGE NUMBER: 305
COUNTY: WESTMORELAND

DIR: B TOTAL LEN: 14.962 MI.
LEFT MUN: MURRYSVILLE B

DIST: 12-5 SR: 286
RIGHT MUN: MURRYSVILLE B

SILVIS HOLLOW RD
(T628)

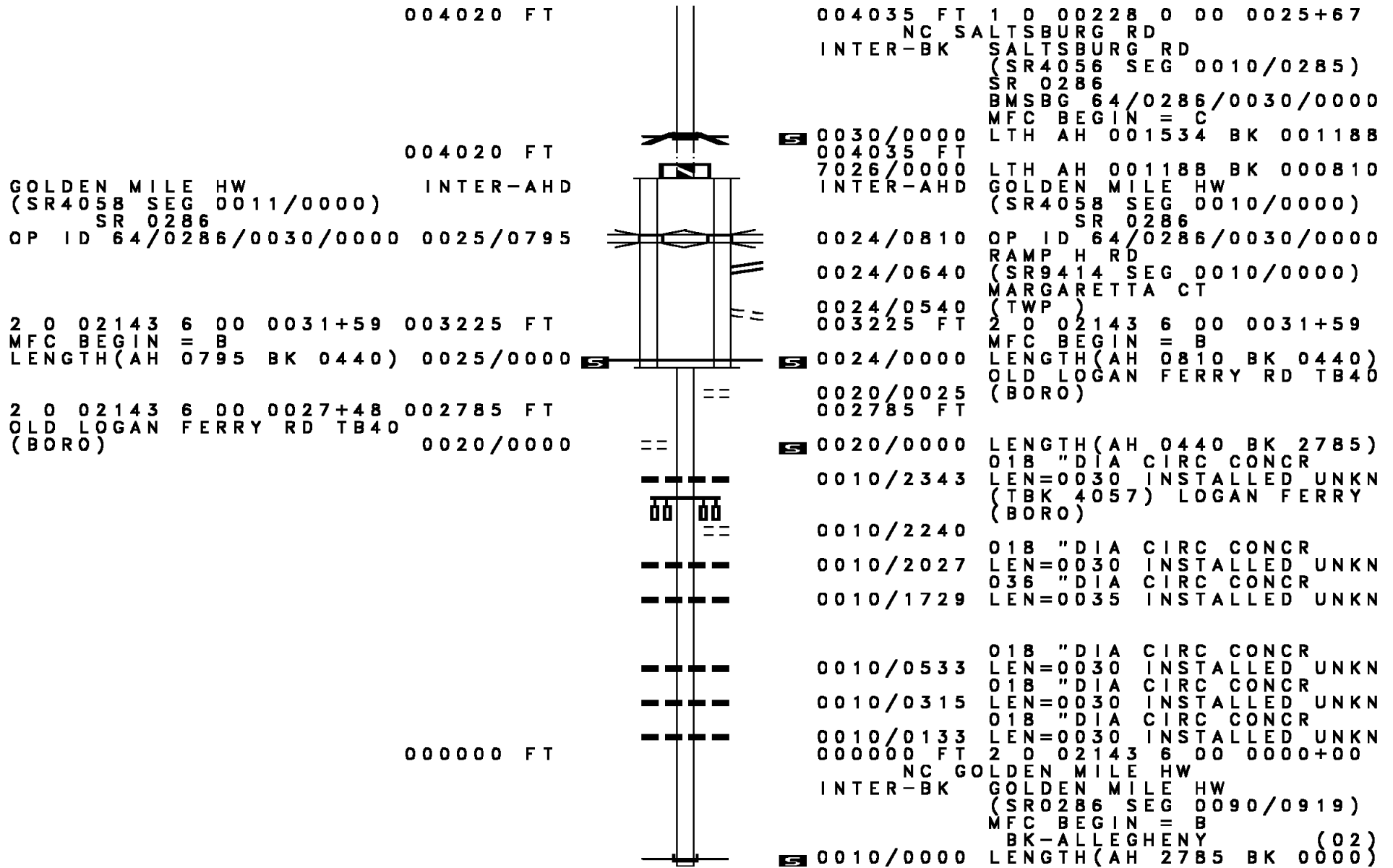
0050/0915

008219 FT

005554 FT

---	0050/2337	018 " DIA	CIR PLASTIC
---		LEN=0030	INSTALLED UNKN
---	0050/2096	015 " DIA	CIRC CONCR
---		LEN=0035	INSTALLED UNKN
==	0050/1760	PATTY LN	
		(BORO)	
---	0050/1554	018 " DIA	CIRC CONCR
		LEN=0045	INSTALLED UNKN
==	0050/0915		
---	0050/0545	015 " DIA	CIRC CONCR
		LEN=0100	INSTALLED UNKN
---	0050/0302	018 " DIA	CIRC CONCR
		LEN=0030	INSTALLED UNKN
	008234 FT	1 0 00228	0 00 0067+43
		015 " DIA	CIRC CONCR
		LEN=0020	INSTALLED 2004
5	0050/0000	LENGTH(AH	2958 BK 2665)
		(APRA) SUB	URBAN CONTRAC
		SUBURBAN	CONTRACTING IN
POE	0040/2650	(PRDR)	
---	0040/2498	018 " DIA	CIRC CONCR
		LEN=0035	INSTALLED UNKN
---	0040/2206	015 " DIA	CIRC CONCR
		LEN=0035	INSTALLED UNKN
---	0040/1956	015 " DIA	CIRC CONCR
		LEN=0040	INSTALLED UNKN
---	0040/1303	018 " DIA	CIRC CONCR
		LEN=0030	INSTALLED UNKN
---	0040/1002	018 " DIA	CIRC CONCR
		LEN=0150	INSTALLED UNKN
---	0040/0780	015 " DIA	CIRC CONCR
		LEN=0035	INSTALLED 2004
---	0040/0618	015 " DIA	CIRC CONCR
		LEN=0035	INSTALLED UNKN
	005569 FT	1 0 00228	0 00 0040+76
		(TBK 4033)	SARDIS RD
		(BORO)	
		MFC BEGIN = D	
5	0040/0000	LENGTH(AH	2665 BK 1534)
---	0030/0571	018 " DIA	CIR PLASTIC
		LEN=0030	INSTALLED UNKN
		RAMP H RD	
	0030/0280	(SR9414	SEG 0010/0250)
	0030/0206	BMSSEN 64/0286/0030/0000	

DIR: B TOTAL LEN: 14.962 MI. DIST: 12-5 SR: 286
 LEFT MUN: MURRYSVILLE B RIGHT MUN: MURRYSVILLE B



004020 FT

004035 FT 1 0 00228 0 00 0025+67

GOLDEN MILE HW
 (SR4058 SEG 0011/0000)
 SR 0286
 OP ID 64/0286/0030/0000 0025/0795

INTER-BK
 SALTSBURG RD
 (SR4056 SEG 0010/0285)
 SR 0286
 BMSBG 64/0286/0030/0000
 MFC BEGIN = C
 LTH AH 001534 BK 001188

004020 FT

0030/0000

2 0 02143 6 00 0031+59 003225 FT
 MFC BEGIN = B
 LENGTH(AH 0795 BK 0440) 0025/0000

004035 FT
 7026/0000
 LTH AH 001188 BK 000810
 INTER-AHD
 GOLDEN MILE HW
 (SR4058 SEG 0010/0000)
 SR 0286

2 0 02143 6 00 0027+48 002785 FT
 OLD LOGAN FERRY RD TB40
 (BORO) 0020/0000

0024/0810 OP ID 64/0286/0030/0000

0024/0640 RAMP H RD
 (SR9414 SEG 0010/0000)

0024/0540 MARGARETTA CT
 (TWP)

003225 FT 2 0 02143 6 00 0031+59

0024/0000 MFC BEGIN = B
 LENGTH(AH 0810 BK 0440)

0020/0025 OLD LOGAN FERRY RD TB40
 (BORO)

002785 FT

0020/0000 LENGTH(AH 0440 BK 2785)

0010/2343 018 " DIA CIRC CONCR

LEN=0030 INSTALLED UNKN

(TBK 4057) LOGAN FERRY

(BORO)

0010/2240 018 " DIA CIRC CONCR

LEN=0030 INSTALLED UNKN

036 " DIA CIRC CONCR

LEN=0035 INSTALLED UNKN

0010/0533 018 " DIA CIRC CONCR

LEN=0030 INSTALLED UNKN

0010/0315 018 " DIA CIRC CONCR

LEN=0030 INSTALLED UNKN

0010/0133 018 " DIA CIRC CONCR

LEN=0030 INSTALLED UNKN

000000 FT 2 0 02143 6 00 0000+00

000000 FT GOLDEN MILE HW

INTER-BK GOLDEN MILE HW
 (SR0286 SEG 0090/0919)

MFC BEGIN = B
 BK-ALLEGHENY (02)
 LENGTH(AH 2785 BK 0000)

EXTRACT DATE: 12/18/2023 ROADWAY MANAGEMENT SYSTEM PAGE NUMBER: 303
PRINT DATE: 12/21/2023 SLD COUNTY/SR - ANNUAL PRINT COUNTY: WESTMORELAND
DIR: B TOTAL LEN: 7.877 MI. DIST: 12-5 SR: 271
LEFT MUN: FAIRFIELD T RIGHT MUN: FAIRFIELD T

041589 FT



041589 FT AH-SOMERSET (55)
INTER-AHD MENOHER HW
0160/3373 (SR0271 SEG 0010/0000)
015 "DIA CIRC CONCR

DIR: B TOTAL LEN: 7.877 MI. DIST: 12-5 SR: 271
 LEFT MUN: FAIRFIELD T RIGHT MUN: FAIRFIELD T

	0160/2988	LEN=0045	INSTALLED	2003
		015 "DIA	CIRC CONCR	
	0160/2423	LEN=0045	INSTALLED	2003
		015 "DIA	CIRC CONCR	
	0160/2000	LEN=0045	INSTALLED	2003
		015 "DIA	CIRC CONCR	
	0160/1484	LEN=0045	INSTALLED	2003
038216 FT	038216 FT	2 0 64198	0 01 0255+62	
		018 "DIA	CIRC CONCR	
		LEN=0040	INSTALLED	2003
	0160/0000	LENGTH(AH	3373 BK 3454)	
		018 "DIA	CIRC CONCR	
	0150/2628	LEN=0040	INSTALLED	2003
		018 "DIA	CIRC CONCR	
	0150/2344	LEN=0040	INSTALLED	2003
		020 "DIA	CIRC CONCR	
	0150/2054	LEN=0050	INSTALLED	2003
		015 "DIA	CIRC CONCR	
	0150/1762	LEN=0045	INSTALLED	2003
	0150/1003	015 "DIA	CIRC CONCR	
		LEN=0045	INSTALLED	2003
	0150/0752	015 "DIA	CIRC CONCR	
		LEN=0050	INSTALLED	2003
	0150/0460	015 "DIA	CIRC CONCR	
		LEN=0045	INSTALLED	2003
034762 FT	034762 FT	2 0 64198	0 00 0215+71	
		TUBMILL RUN		
		STRUCTURE LENGTH	11 FT	
		BMSID 64/0271/0150/0000		
	0150/0000	LENGTH(AH	3454 BK 1707)	
		018 "DIA	CIRC CONCR	
	0140/1490	LEN=0045	INSTALLED	2003
		036 "DIA	CIRC CONCR	
	0140/1256	LEN=0040	INSTALLED	2003
	0140/0506	024 "DIA	CIRC CONCR	
		LEN=0040	INSTALLED	2003
033055 FT	033055 FT	2 0 64198	0 00 0198+64	
		LENGTH(AH	1707 BK 2520)	
	0140/0000	018 "DIA	CIRC CONCR	
		LEN=0065	INSTALLED	2003
	0130/1956	018 "DIA	CIRC CONCR	
		LEN=0045	INSTALLED	2003
	0130/1684	018 "DIA	CIRC CONCR	
		LEN=0045	INSTALLED	2003
	0130/1376	018 "DIA	CIRC CONCR	
		LEN=0045	INSTALLED	2003

DIR: B TOTAL LEN: 7.877 MI. DIST: 12-5 SR: 271
 LEFT MUN: FAIRFIELD T RIGHT MUN: FAIRFIELD T

030535 FT

027941 FT

025539 FT

0130/1215	018 " DIA	CIRC CONCR	LEN=0040	INSTALLED	2003
0130/1009	018 " DIA	CIRC CONCR	LEN=0040	INSTALLED	2003
0130/0866	018 " DIA	CIRC CONCR	LEN=0040	INSTALLED	2003
0130/0540	018 " DIA	CIRC CONCR	LEN=0040	INSTALLED	2003
0130/0298	018 " DIA	CIRC CONCR	LEN=0040	INSTALLED	2003
030535 FT	2 0 6 4 1 9 8	0 0 0 0 1 7 3 + 4 4			
0130/0000	018 " DIA	CIRC CONCR	LEN=0040	INSTALLED	2003
0120/2336	018 " DIA	CIRC CONCR	LENGTH(AH 2520 BK 2594)		
0120/2004	018 " DIA	CIRC CONCR	LEN=0040	INSTALLED	2003
0120/1820	018 " DIA	CIRC CONCR	LEN=0040	INSTALLED	2003
0120/1719	015 " DIA	CIRC CONCR	LEN=0040	INSTALLED	2003
0120/1430	015 " DIA	CIRC CONCR	LEN=0040	INSTALLED	2003
0120/1155	015 " DIA	CIRC CONCR	LEN=0040	INSTALLED	2003
0120/0863	018 " DIA	CIRC CONCR	LEN=0040	INSTALLED	2003
0120/0605	018 " DIA	CIRC CONCR	LEN=0040	INSTALLED	2003
0120/0311	036 " DIA	CIRC CONCR	LEN=0040	INSTALLED	2003
027941 FT	2 0 6 4 1 9 8	0 0 0 0 1 4 7 + 5 0			
0120/0000	024 " DIA	CIRC CONCR	LEN=0040	INSTALLED	2003
0110/2216	018 " DIA	CIRC CONCR	LENGTH(AH 2594 BK 2402)		
0110/1725	015 " DIA	CIRC CONCR	LEN=0050	INSTALLED	2003
0110/1420	015 " DIA	CIRC CONCR	LEN=0040	INSTALLED	2003
0110/1115	018 " DIA	CIRC CONCR	LEN=0040	INSTALLED	2003
0110/0657	018 " DIA	CIRC CONCR	LEN=0045	INSTALLED	2003
0110/0286	015 " DIA	CIRC CONCR	LEN=0060	INSTALLED	2003
025539 FT	018 " DIA	CIRC CONCR	LEN=0045	INSTALLED	2003
025539 FT	2 0 6 4 1 9 8	0 0 0 0 1 2 3 + 4 8			
	018 " DIA	CIRC CONCR			

DIR: B TOTAL LEN: 7.877 MI. DIST: 12-5 SR: 271
 LEFT MUN: FAIRFIELD T RIGHT MUN: FAIRFIELD T

Stationing	Description	Material	Length	Notes
0110/0000	5	018" DIA CIRC CONCR	LEN=0040	INSTALLED 2003
0100/2627		015" DIA CIRC CONCR	LEN=0045	INSTALLED 2003
0100/1876		018" DIA CIRC CONCR	LEN=0050	INSTALLED 2003
0100/1322		MIDDLE BRANCH DR	LEN=0050	INSTALLED 2003
0100/1075	==	(PRDR)		
022789 FT		015" DIA CIRC CONCR	2 0 64198 0 00 0095+98	
0100/0000	5	018" DIA CIRC CONCR	LEN=0045	INSTALLED 2003
0090/2173		MCGUNIGALE LN	LEN=0035	INSTALLED 2003
0090/1900	==	(PRDR)		
0090/1675	==	TRINITY DR	LEN=0040	INSTALLED 2003
0090/1608		015" DIA CIRC CONCR	LEN=0040	INSTALLED 2003
0090/1335		015" DIA CIRC CONCR	LEN=0050	INSTALLED 2003
STRATFORD RD (T735)	0090/1250	018" DIA CIRC CONCR	LEN=0045	INSTALLED 2003
		015" DIA CIRC CONCR	LEN=0040	INSTALLED 2003
TURKEY INN RD (T735)	0090/0745	066"H 36"W ELLIP METAL	LEN=0050	INSTALLED UNKN
020237 FT		024" DIA CIRC CONCR	2 0 64198 0 00 0071+30	
0090/0000	5	015" DIA CIRC CONCR	LEN=0045	INSTALLED 2003
0080/2097		015" DIA CIRC CONCR	LEN=0040	INSTALLED 2003
0080/1865		FAIRFIELD	LEN=0040	INSTALLED 2003
0080/1839		LIGONIER T		
INN RD (T365)	0080/1250	015" DIA CIRC CONCR		
WOODHAVEN LN (TWP)	0080/1045	015" DIA CIRC CONCR	LEN=0035	INSTALLED 2003
		015" DIA CIRC CONCR	LEN=0035	INSTALLED 2003

DIR: B TOTAL LEN: 7.877 MI. DIST: 12-5 SR: 271
 LEFT MUN: LIGONIER T RIGHT MUN: LIGONIER T

Location / Segment	Segment ID	Length (FT)	Material / Notes	Installation Date
017963 FT	0080/0590	017963 FT	015 "DIA CIRC CONCR LEN=0035	INSTALLED 2003
	0080/0000	017963 FT	LENGTH(AH 2274 BK 2479) 015 "DIA CIRC METAL	
015484 FT	0070/2440	015484 FT	015 "DIA CIRC CONCR LEN=0040	INSTALLED 2003
	0070/1460	015484 FT	015 "DIA CIRC CONCR LEN=0035	INSTALLED 2003
015484 FT	0070/0681	015484 FT	015 "DIA CIRC CONCR LEN=0035	INSTALLED 2003
	0070/0000	015484 FT	LENGTH(AH 2479 BK 2302) 018 "DIA CIRC CONCR LEN=0035	INSTALLED 2003
ROSS MOUNTAIN PARK RD (SR1007 SEG 0010/0000)	0060/1672	0060/0625	018 "DIA CIRC CONCR LEN=0035	INSTALLED 2003
	0060/0622	0060/0625	015 "DIA CIRC CONCR LEN=0035	INSTALLED 2003
013182 FT	0060/0320	013182 FT	015 "DIA CIRC CONCR LEN=0035	INSTALLED 2003
	0060/0000	013182 FT	LENGTH(AH 2302 BK 3938) 2 0 64198 0 00 0000+00	
CRYSTAL CREEK DR (T924)	0050/3600	0050/3600	APRIL LN (PRDR)	
	0050/2807	0050/2807	015 "DIA CIRC CONCR LEN=0040	INSTALLED 2003
VALLEY VIEW DR (T951)	0050/2765	0050/2765	ANN ROBERTS RD (T619)	
VALLEY VIEW DR (T951)	0050/2730	0050/2730	015 "DIA CIRC CONCR LEN=0045	INSTALLED 2003
MINUTEMAN LN (T592)	0050/2162	0050/2162	015 "DIA CIRC CONCR LEN=0050	INSTALLED 2003
	0050/1500	0050/2030	015 "DIA CIRC CONCR LEN=0050	INSTALLED 2003

DIR: B TOTAL LEN: 7.877 MI. DIST: 12-5 SR: 271
 LEFT MUN: LIGONIER T RIGHT MUN: LIGONIER T

MINUTEMAN LN
 (T592)

0050/1315

1 0 00850 0 01 0093+80 009244 FT
 HARVEY RD
 (T984)

0050/0000

006537 FT

==	0050/1145	015 "DIA CIRC CONCR LEN=0050 INSTALLED 2003
==	0050/0485	015 "DIA CIRC CONCR LEN=0045 INSTALLED 2003
==	0050/0100	MILL RD (T662)
==	0050/0013	015 "DIA CIRC CONCR LEN=0040 INSTALLED 2003
==	0050/0000	LENGTH(AH 3938 BK 2707) BMSSEN 64/0271/0040/2348 1 0 00850 0 01 0090+56
==	0040/2410	MILL CREEK
==	0040/2348	BMSBG 64/0271/0040/2348
==	0040/2335	TROUT AV (T590)
==	0040/1902	015 "DIA CIRC CONCR LEN=0045 INSTALLED 2003
==	0040/1850	NATURE RUN RD (SR1023 SEG 0080/0719)
==	0040/1635	018 "DIA CIRC CONCR LEN=0050 INSTALLED 2003
==	0040/1321	018 "DIA CIRC CONCR LEN=0035 INSTALLED 2003
==	0040/0763	015 "DIA CIRC CONCR LEN=0035 INSTALLED 2003
==	0040/0730	FIRE HALL RD (T593)
==	0040/0441	015 "DIA CIRC CONCR LEN=0035 INSTALLED 2003
==	0040/0290	OTTERBEIN LN (PRDR)
==	0040/0092	015 "DIA CIRC CONCR LEN=0035 INSTALLED 2003
==	006537 FT	1 0 00850 0 01 0066+90 GRIFFITH RD (T595)
==	0040/0000	LENGTH(AH 2707 BK 1629) BMSSEN 64/0271/0030/1364 1 0 00850 0 01 0051+59
==	0030/1419	MILL CREEK
==	0030/1364	BMSBG 64/0271/0030/1364
==	0030/1096	048 "DIA CIRC CONCR LEN=0050 INSTALLED 2003
==	0030/0788	015 "DIA CIRC METAL LEN=0035 INSTALLED 2003

DIR: B TOTAL LEN: 7.877 MI. DIST: 12-5 SR: 271
 LEFT MUN: LIGONIER T RIGHT MUN: LIGONIER T

Street Name	Segment	Length (FT)	Material	Installation Date	Notes
	0030/0526		018" DIA CIRC METAL	2003	LEN=0035
	0030/0361		015" DIA CIRC METAL	2003	LEN=0035
	0030/0230	004908	SPRINGFIELD LN		(PRDR)
	004908	FT			
	0030/0000		015" DIA CIRC METAL	2003	LEN=0040
GOLDFINCH LN	0020/1860		LENGTH(AH 1629 BK 1928)		
(PRDR)					
	0020/1465		015" DIA CIRC METAL	2003	LEN=0040
	0020/1142		015" DIA CIRC CONCR	2003	LEN=0050
OWL HOLLOW RD	0020/1095				
(SR1009 SEG 0010/0000)					
CARNSI LN	0020/0630				
(PRDR)					
	0020/0571		BMS EN 64/0271/0020/0558		
	0020/0558	002980	1 0 00850 0 01 0037+00		
	002980	FT	B MILL CREEK		
	0020/0000		BMSBG 64/0271/0020/0558		
CLIFFORD WOODS RD	0020/0000		1 0 00850 0 01 0031+35		
(T641)			VILLAGE: WATERFORD		
	0020/0000		MCKELVEY RD		
MOREL LN	0010/2140		(T617)		
(PRDR)			LENGTH(AH 1928 BK 2980)		
SPARROW LN	0010/1720				
(PRDR)					
	0010/0926		BMS EN 64/0271/0010/0865		
	0010/0865		0 0 00000 0 00 0000+00		
	0010/0155		MILL CREEK		
	0010/0085	000000	BMSBG 64/0271/0010/0865		
	000000	FT	015" DIA CIRC METAL	2003	LEN=0060
			FROM 0711/0290 SH		
			(CONN)		
			1 0 00850 0 00 0000+00		
			MARKET ST ET		
			(SR0711 SEG 0300/0085)		
MARKET ST ET	0010/0000		NC ME NOHER HW		
(SR0711 SEG 0300/0085)			MFC BEGIN = C		
	0010/0000		LENGTH(AH 2980 BK 0000)		

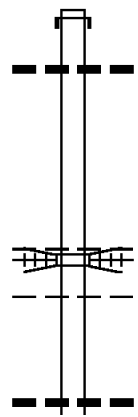
EXTRACT DATE: 12/18/2023 ROADWAY MANAGEMENT SYSTEM PAGE NUMBER: 296
 PRINT DATE: 12/21/2023 SLD COUNTY/SR - ANNUAL PRINT COUNTY: WESTMORELAND
 DIR: B TOTAL LEN: 15.867 MI. DIST: 12-5 SR: 259
 LEFT MUN: BOLIVAR B RIGHT MUN: BOLIVAR B

083779 FT

083779 FT AH-INDIANA (32)
 INTER-AHD HIGH ST
 0300/1400 (SR0259 SEG 0012/0000)
 024 "DIA CIRC CONCR
 0300/1190 LEN=0040 INSTALLED UNKN

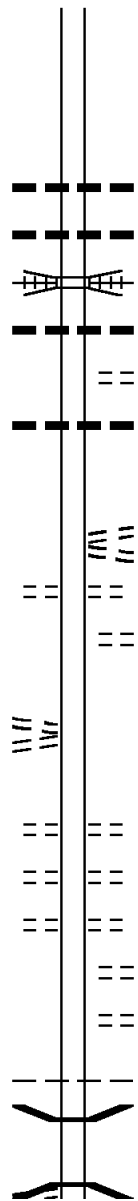
082379 FT

082379 FT 0 0 00000 0 00 0000+00
 NORFOLK SOUTHERN
 OVERPASS IS RR X-ING
 BOLIVAR
 FAIRFIELD T
 5 0300/0000 LENGTH(AH 1400 BK 2515)
 FAIRFIELD
 0290/2477 BOLIVAR B
 RETAINING WALL END
 0290/2472 BMSID 64/0259/0290/1911
 018 "DIA CIRC CONCR
 0290/2435 LEN=0035 INSTALLED UNKN



DIR: B TOTAL LEN: 15.867 MI.
 LEFT MUN: BOLIVAR B

DIST: 12-5 SR: 259
 RIGHT MUN: BOLIVAR B



	0290/1911	RETAINING WALL BEGIN
▬	0290/1911	BMSID 64/0259/0290/1911
	0290/1839	RETAINING WALL END
▬	0290/1839	BMSID 64/0259/0290/1537
	0290/1537	RETAINING WALL BEGIN
▬	0290/1537	BMSID 64/0259/0290/1537
	0290/1487	LEN=0050 DIA CIRC CONC
▬	0290/1487	001 " DIA CIRC OTHER UNKN
	0290/1211	LEN=0030 INSTALLED 2001
▬	0290/1211	NORFOLK SOUTHERN
	0290/1172	OVERPASS IS RR X-ING
▬	0290/1172	01B " DIA CIRC OTHER
	0290/1056	LEN=0035 INSTALLED UNKN
▬	0290/1056	FIRST ST
	0290/1050	(BORO)
▬	0290/1050	012 " DIA CIRC OTHER UNKN
	0290/0875	LEN=0150 INSTALLED UNKN
▬	0290/0875	SECOND ST
		(BORO)
		NC LINCOLN AV
	0290/0870	LINCOLN AV
▬	0290/0870	(BORO)
	0290/0575	WASHINGTON ST
▬	0290/0575	(BORO)
	0290/0430	BORO AL
▬	0290/0430	(BORO)
		NC SECOND ST
	079864 FT	2 0 64190 0 01 0256+38
		THIRD ST
		(BORO)
▬	0290/0000	LENGTH (AH 2515 BK 2822)
	0280/2540	(BORO)
	0280/2260	FIFTH ST
▬	0280/2260	(BORO)
	0280/2000	SIXTH ST
▬	0280/2000	(BORO)
	0280/1500	LEAR ST
▬	0280/1500	(BORO)
		NC MARKET ST
	0280/1451	BOLIVAR
▬	0280/1451	FAIRFIELD T
	0280/1305	BMSID 64/0259/0280/1206
	0280/1206	FREEMAN RUN
▬	0280/1206	BMSBG 64/0259/0280/1206

MARKET ST
 (BORO)
 SECOND ST
 (BORO)

0290/0270
 079864 FT

2 0 64190 0 00 0240+31
 THIRD ST
 (T457)

0280/1206

DIR: B TOTAL LEN: 15.867 MI. DIST: 12-5 SR: 259
 LEFT MUN: FAIRFIELD T RIGHT MUN: FAIRFIELD T

STREET NAME	STREET ID	STREET TYPE	START POINT	END POINT	LENGTH	DESCRIPTION
MAPLE ST	0280/1110	(T452)				
FOURTH ST	0280/0865	(T455)				
FIFTH ST	0280/0600	(T453)				
SEVENTH ST	0280/0000	(T449)	2 0 64190 0 00 0227+91 077042 FT	077042 FT	077042 FT	NC MA IN ST
EIGHTH ST	0270/3440	(T447)				
	0270/3391					018 " DIA CIRC METAL LEN=0030 INSTALLED UNKN
	0270/3074					RETAINING WALL END BMSID 64/0259/0270/2950
	0270/2950					RETAINING WALL BEGIN BMSID 64/0259/0270/2950
	0270/2666					015 " DIA CIRC METAL LEN=0035 INSTALLED UNKN
	0270/2563					018 " DIA CIRC METAL LEN=0050 INSTALLED UNKN
	0270/2140					036 " DIA CIRC METAL LEN=0060 INSTALLED 2001
	0270/1090					018 " DIA CIR PLASTIC LEN=0040 INSTALLED 2000
	0270/0705					STIFFLER RD (T988)
	0270/0114					018 " DIA CIRC METAL LEN=0085 INSTALLED UNKN
YEAGER HOLLOW RD	0270/0000	(T989)	073238 FT	073238 FT	073238 FT	2 0 64156 0 00 0385+79 VILLAGE: BOLIVER
	0270/0000					LENGTH(AH 3804 BK 3096)
	0260/2083					024 " DIA CIRC METAL LEN=0035 INSTALLED UNKN
	0260/1850					015 " DIA CIRC METAL LEN=0035 INSTALLED UNKN
	0260/1647					015 " DIA CIRC METAL LEN=0035 INSTALLED UNKN
	0260/1470					030 " DIA CIR PLASTIC LEN=0035 INSTALLED 2001
						015 " DIA CIR PLASTIC

DIR: B TOTAL LEN: 15.867 MI. DIST: 12-5 SR: 259
 LEFT MUN: FAIRFIELD T RIGHT MUN: FAIRFIELD T

2 0 64156 0 00 0354+81 070142 FT
 PATTERSON RD
 (T990) 0260/0000

067082 FT

064860 FT

0260/1322	LEN=0035	INSTALLED UNKN
0260/0995	018 "DIA	CIRC CONCR
0260/0845	LEN=0035	INSTALLED UNKN
	BMSFN 64/0259/0260/0813	
	2 0 64156 0 00 0363+12	
	B FREEMAN RN	
0260/0813	BMSBG 64/0259/0260/0813	
0260/0485	015 "DIA	CIR PLASTIC
	LEN=0030	INSTALLED 1999
	042 "DIA	CIR PLASTIC
0260/0131	LEN=0040	INSTALLED UNKN
070142 FT		
0260/0000	LENGTH(AH 3096 BK 3060)	
0250/2381	018 "DIA	CIRC METAL
	LEN=0035	INSTALLED UNKN
0250/1810	018 "DIA	CIR PLASTIC
	LEN=0040	INSTALLED 2001
0250/1537	018 "DIA	CIR PLASTIC
	LEN=0040	INSTALLED 2000
0250/1299	018 "DIA	CIR PLASTIC
	LEN=0035	INSTALLED UNKN
0250/0834	018 "DIA	CIR PLASTIC
	LEN=0035	INSTALLED 1996
0250/0481	018 "DIA	CIR PLASTIC
	LEN=0035	INSTALLED 1996
067082 FT	2 0 64156 0 00 0324+83	
	018 "DIA	CIR PLASTIC
	LEN=0035	INSTALLED UNKN
0250/0000	LENGTH(AH 3060 BK 2222)	
	015 "DIA	CIR PLASTIC
0240/1760	LEN=0035	INSTALLED UNKN
	015 "DIA	CIR PLASTIC
0240/1068	LEN=0035	INSTALLED UNKN
	018 "DIA	CIR PLASTIC
0240/0296	LEN=0001	INSTALLED UNKN
064860 FT	2 0 64156 0 00 0302+10	
	ZUFALL RD	
	(T469)	
	TANTLINGER HOLLOW RD	
	(T895)	
0240/0000	LENGTH(AH 2222 BK 2863)	
	018 "DIA	CIR PLASTIC
0230/2567	LEN=0040	INSTALLED 2000
	018 "DIA	CIRC METAL
0230/1964	LEN=0045	INSTALLED UNKN

DIR: B TOTAL LEN: 15.867 MI. DIST: 12-5 SR: 259
 LEFT MUN: FAIRFIELD T RIGHT MUN: FAIRFIELD T

061997 FT

059574 FT

0230/1793	018 " DIA	CIRC METAL	
	LEN=0035	INSTALLED	UNKN
0230/1388	036 " DIA	CIR PLASTIC	
	LEN=0060	INSTALLED	1997
EMPFIELD DR			
0230/0035	(PRDR)		
061997 FT	2 0 64156	0 00	0274+12
	018 " DIA	CIRC METAL	
	LEN=0050	INSTALLED	UNKN
0230/0000	LENGTH(AH	2863 BK	2423)
	018 " DIA	CIRC METAL	
	LEN=0035	INSTALLED	UNKN
0220/1992	018 " DIA	CIRC METAL	
	LEN=0035	INSTALLED	UNKN
0220/1645	018 " DIA	CIRC METAL	
	LEN=0035	INSTALLED	UNKN
0220/1120	018 " DIA	CIRC METAL	
	LEN=0035	INSTALLED	UNKN
0220/0687	018 " DIA	CIRC METAL	
	LEN=0035	INSTALLED	UNKN
	CLUB GIRL	SCOUT RD	
0220/0395	(TB59)		
	018 " DIA	CIRC METAL	
	LEN=0045	INSTALLED	UNKN
0220/0364	018 " DIA	CIRC METAL	
	LEN=0035	INSTALLED	UNKN
0220/0252	LC TO/FROM	TB59 RD	
	(CONN)		
0220/0045	2 0 64156	0 00	0248+77
059574 FT	072 " DIA	CIRC METAL	
	LEN=0040	INSTALLED	2001
0220/0000	LENGTH(AH	2423 BK	3305)
	018 " DIA	CIR PLASTIC	
	LEN=0040	INSTALLED	2000
0210/2462	018 " DIA	CIR PLASTIC	
	LEN=0040	INSTALLED	2000
0210/2355	018 " DIA	CIR PLASTIC	
	LEN=0035	INSTALLED	UNKN
0210/2053	018 " DIA	CIRC METAL	
	LEN=0040	INSTALLED	2000
0210/1565	018 " DIA	CIRC METAL	
	LEN=0035	INSTALLED	UNKN
0210/1360	018 " DIA	CIR PLASTIC	
	LEN=0035	INSTALLED	UNKN
0210/1111	018 " DIA	CIRC METAL	
	LEN=0040	INSTALLED	2000
0210/0836	018 " DIA	CIRC METAL	
	LEN=0035	INSTALLED	UNKN
0210/0585	018 " DIA	CIRC METAL	
	LEN=0035	INSTALLED	UNKN

DIR: B TOTAL LEN: 15.867 MI. DIST: 12-5 SR: 259
 LEFT MUN: FAIRFIELD T RIGHT MUN: FAIRFIELD T

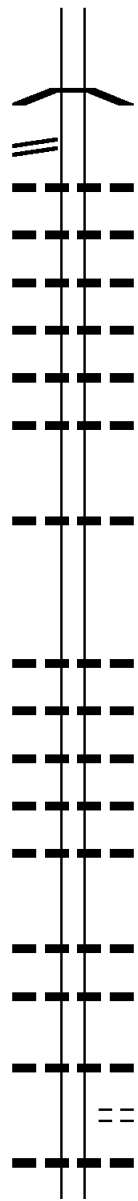
ROAD NAME	START STATION	END STATION	ITEM	DESCRIPTION	LENGTH	DATE	STATUS	
THOMAS RD (T954)	056269	0210	036	"DIA CIRC METAL	0035	0219	UNKN	
	0210	0200	018	"DIA CIR PLASTIC	0001	2650	UNKN	
	0200	0200	018	"DIA CIR PLASTIC	0040	2000	INSTALLED	
	0200	0200	018	"DIA CIRC METAL	0035	UNKN	INSTALLED	
	0200	0200	018	"DIA CIRC METAL	0040	2000	INSTALLED	
	0200	0200	018	"DIA CIR PLASTIC	0035	UNKN	INSTALLED	
	0200	0200	015	"DIA CIR PLASTIC	0040	2001	INSTALLED	
	0200	0200	018	"DIA CIRC METAL	0035	UNKN	INSTALLED	
	053619	0200	036	"H 66" W ELLIP METAL	0035	0189	UNKN	
	0200	0190	024	"DIA CIRC METAL	0035	2608	UNKN	
PATTERSON RD (T990) SHIRLEY HOLLOW RD (T851)	0190	0190	BMS EN 64 / 0259 / 0190 / 2341				2000	0187
	0190	0190	BRANCH OF SNYDERS RUN				0190	2341
ARABIAN HORSE LN (PRDR)	0190	0190	018	"DIA CIR PLASTIC	0080	UNKN	INSTALLED	
	0190	0190	012	"DIA CIR PLASTIC	0035	UNKN	INSTALLED	
	0190	0190	018	"DIA CIR PLASTIC	0035	UNKN	INSTALLED	
	0190	0190	018	"DIA CIR PLASTIC	0035	UNKN	INSTALLED	
	0190	0190	018	"DIA CIRC METAL	0035	1996	INSTALLED	
	0190	0190	018	"DIA CIRC METAL	0035	UNKN	INSTALLED	
	0190	0190	BMS EN 64 / 0259 / 0190 / 0000				0000	

DIR: B TOTAL LEN: 15.867 MI. DIST: 12-5 SR: 259
 LEFT MUN: FAIRFIELD T RIGHT MUN: FAIRFIELD T

LAUGHNER RD
 (SR1067 SEG 0020/3990) 0180/1725

051011 FT

051011 FT 2 0 64156 0 00 0163+51
 SNYDERS RUN
 BMSBG 64/0259/0190/0000
 S 0190/0000 LENGTH(AH 2608 BK 2130)



048881 FT

0180/1692 018 " DIA CIR PLASTIC
 LEN=0050 INSTALLED 2000
 0180/1241 018 " DIA CIR PLASTIC
 LEN=0050 INSTALLED 2000
 0180/0914 018 " DIA CIR PLASTIC
 LEN=0050 INSTALLED 2000
 0180/0398 018 " DIA CIRC METAL
 LEN=0035 INSTALLED UNKN
 0180/0258 018 " DIA CIRC METAL
 LEN=0035 INSTALLED UNKN
 0180/0187 024 " DIA CIRC CONCR
 LEN=0055 INSTALLED UNKN
 048881 FT 2 0 64156 0 00 0142+99
 018 " DIA CIR PLASTIC
 LEN=0055 INSTALLED 1999
 S 0180/0000 LENGTH(AH 2130 BK 3244)

045637 FT

0170/1698 018 " DIA CIR PLASTIC
 LEN=0070 INSTALLED 1999
 0170/1234 018 " DIA CIRC METAL
 LEN=0035 INSTALLED UNKN
 0170/1186 018 " DIA CIR PLASTIC
 LEN=0040 INSTALLED 1999
 0170/1060 018 " DIA CIR PLASTIC
 LEN=0040 INSTALLED 1999
 0170/0540 018 " DIA CIRC METAL
 LEN=0035 INSTALLED UNKN
 045637 FT 2 0 64156 0 00 0110+05
 024 " DIA CIR PLASTIC
 LEN=0040 INSTALLED 1999
 S 0170/0000 LENGTH(AH 3244 BK 3405)
 018 " DIA CIR PLASTIC
 LEN=0040 INSTALLED 1999
 0160/3076 024 " DIA CIR PLASTIC
 LEN=0050 INSTALLED 2000
 BRIDGES RD
 (T986)
 0160/2360 024 " DIA CIRC METAL
 LEN=0035 INSTALLED UNKN
 0160/1764

DIR: B TOTAL LEN: 15.867 MI. DIST: 12-5 SR: 259
 LEFT MUN: FAIRFIELD T RIGHT MUN: FAIRFIELD T

042232 FT

039047 FT

			B HYPOCRITE					
			STRUCTURE	LENGTH	12	FT		
		0160/0459	BMSID 64/0259/0160/0459					
		0160/0170	018 "DIA CIR PLASTIC					
		042232 FT	LEN=0045 INSTALLED 1999					
			2 0 64156 0 00 0076+00					
			018 "DIA CIR PLASTIC					
			LEN=0060 INSTALLED 2000					
			KNUPP RD					
			(SR1013 SEG 0030/1548)					
		0160/0000	LENGTH(AH 3405 BK 3185)					
			018 "DIA CIR PLASTIC					
		0140/2650	LEN=0030 INSTALLED UNKN					
			018 "DIA CIR PLASTIC					
		0140/2233	LEN=0035 INSTALLED UNKN					
			018 "DIA CIR PLASTIC					
		0140/2058	LEN=0030 INSTALLED UNKN					
			036 "DIA CIR PLASTIC					
		0140/1686	LEN=0050 INSTALLED 2000					
			018 "DIA CIR PLASTIC					
		0140/1150	LEN=0050 INSTALLED 2000					
			015 "DIA CIRC METAL					
		0140/0690	LEN=0060 INSTALLED 2000					
			018 "DIA CIR PLASTIC					
		0140/0394	LEN=0030 INSTALLED UNKN					
			018 "DIA CIR PLASTIC					
		0140/0235	LEN=0035 INSTALLED UNKN					
		039047 FT	2 0 64159 0 00 0116+15					
			HAMILL SCHOOL RD					
			(SR1015 SEG 0040/2983)					
		0140/0000	LENGTH(AH 3185 BK 3188)					
			024 "DIA CIR PLASTIC					
		0130/3160	LEN=0080 INSTALLED 2000					
			018 "DIA CIR PLASTIC					
		0130/2824	LEN=0050 INSTALLED 2000					
			018 "DIA CIR PLASTIC					
		0130/2681	LEN=0035 INSTALLED UNKN					
			060"H 66"W CONC STRUCT					
		0130/2206	LEN=0035 INSTALLED UNKN					
			018 "DIA CIR PLASTIC					
		0130/1484	LEN=0040 INSTALLED 2000					
			018 "DIA CIR PLASTIC					
		0130/1279	LEN=0030 INSTALLED UNKN					
			018 "DIA CIR PLASTIC					
		0130/0685	LEN=0040 INSTALLED 2000					
			018 "DIA CIR PLASTIC					
		0130/0571	LEN=0030 INSTALLED UNKN					

DIR: B TOTAL LEN: 15.867 MI. DIST: 12-5 SR: 259
 LEFT MUN: FAIRFIELD T RIGHT MUN: FAIRFIELD T

Street Name	Segment	Start Station	End Station	Length (FT)	Material	Notes
		035859	0273	0130	018" DIA CIR PLASTIC	LEN=0040 INSTALLED 2000
		035859	0000	0130	2 0 64008 0 06 0324+13	036" DIA CIRC METAL
MCDOWELL DR (PRDR)		0120	3255	0120	018" DIA CIR PLASTIC	LEN=0035 INSTALLED UNKN
		0120	3119	0120	018" DIA CIR PLASTIC	LEN=0040 INSTALLED 2000
		0120	2323	0120	015" DIA CIRC METAL	LEN=0030 INSTALLED UNKN
LAUGHNER RD (SR1067 SEG 0010/0000)		0120	1865	0120	018" DIA CIR PLASTIC	LEN=0030 INSTALLED UNKN
		0120	1698	0120	018" DIA CIR PLASTIC	LEN=0030 INSTALLED UNKN
		0120	0988	0120	018" DIA CIR PLASTIC	LEN=0035 INSTALLED UNKN
		0120	0405	0120	015" DIA CIR PLASTIC	LEN=0035 INSTALLED UNKN
2 0 64008 0 05 0286+48 SHIREY RD (T855)		032094	0000	032094	018" DIA CIR PLASTIC	LEN=0030 INSTALLED UNKN
		0120	0000	0120	036" DIA CIRC METAL	LEN=0030 INSTALLED UNKN
		0110	2415	0110	024" DIA CIRC METAL	LEN=0035 INSTALLED UNKN
		0110	2164	0110	024" DIA CIRC METAL	LEN=0035 INSTALLED UNKN
		0110	1455	0110	018" DIA CIR PLASTIC	LEN=0030 INSTALLED UNKN
		0110	0812	0110	018" DIA CIR PLASTIC	LEN=0035 INSTALLED UNKN
2 0 64008 0 04 0256+64 DERRY RIDGE RD (SR1008 SEG 0110/2820)		029235	0000	029235	COW BRIDGE RD (T729)	LENGTH(AH 2859 BK 3671)
		0100	3446	0100	018" DIA CIRC METAL	LEN=0035 INSTALLED UNKN
		0100	3146	0100	018" DIA CIRC METAL	LEN=0035 INSTALLED UNKN
		0100	2662	0100	018" DIA CIRC METAL	LEN=0035 INSTALLED UNKN

DIR: B TOTAL LEN: 15.867 MI. DIST: 12-5 SR: 259
 LEFT MUN: FAIRFIELD T RIGHT MUN: FAIRFIELD T

Stationing	Notes	Item	Description	Material	Status
		0100/2398	036 " DIA	CIRC METAL	UNKN
			LEN=0035	INSTALLED	
		0100/2142	018 " DIA	CIRC METAL	UNKN
			LEN=0035	INSTALLED	
		0100/1868	018 " DIA	CIRC METAL	UNKN
			LEN=0035	INSTALLED	
		0100/1084	018 " DIA	CIR PLASTIC	UNKN
			LEN=0035	INSTALLED	
025564 FT		025564 FT	2 0 64008 0 04 0220+10		
			FAIRFIELD		
			LIGONIER T		
		0100/0000	LENGTH(AH 3671 BK 3007)		
		0090/2387	018 " DIA	CIR PLASTIC	UNKN
			LEN=0035	INSTALLED	
		0090/2146	018 " DIA	CIR PLASTIC	UNKN
			LEN=0035	INSTALLED	
		0090/1477	018 " DIA	CIRC METAL	UNKN
			LEN=0035	INSTALLED	
JINKS TR (T954)		0090/1440			
		0090/1203	018 " DIA	CIR PLASTIC	UNKN
			LEN=0035	INSTALLED	
022557 FT		022557 FT	2 0 64008 0 04 0189+73		
		0090/0000	LENGTH(AH 3007 BK 3298)		
		0080/2400	MARIETTA RD		
			(SR1019 SEG 0040/3300)		
		0080/1906	018 " DIA	CIRC METAL	UNKN
			LEN=0035	INSTALLED	
		0080/1600	MYERS SCHOOL RD		
			(T954)		
		0080/1380	LC FOR MYERS SCHOOL RD		
			(CONN)		
		0080/1006	015 " DIA	CIRC METAL	UNKN
			LEN=0035	INSTALLED	
		0080/0851	018 " DIA	CIRC METAL	UNKN
			LEN=0035	INSTALLED	
LC FOR BERKLEY RD (CONN)		0080/0295			
		0080/0252	048 " DIA	CIRC METAL	UNKN
			LEN=0035	INSTALLED	
			018 " DIA	CIRC METAL	

DIR: B TOTAL LEN: 15.867 MI. DIST: 12-5 SR: 259
 LEFT MUN: LIGONIER T RIGHT MUN: LIGONIER T

2 0 64008 0 04 0156+75 019259 FT
 BERKLEY RD
 (T721)

0080/0000

0080/0024	LEN=0035	INSTALLED	UNKN
019259 FT			
0080/0000	LENGTH(AH 3298 BK 3425)		
0070/3126	015 " DIA	CIRC METAL	
0070/2841	LEN=0030	INSTALLED	UNKN
0070/2625	018 " DIA	CIR PLASTIC	
0070/2511	LEN=0030	INSTALLED	UNKN
0070/2137	015 " DIA	CIRC METAL	
0070/2075	LEN=0035	INSTALLED	UNKN
0070/2022	015 " DIA	CIRC METAL	
0070/1550	LEN=0030	INSTALLED	UNKN
0070/1347	018 " DIA	CIR PLASTIC	
0070/0954	LEN=0030	INSTALLED	UNKN
0070/0612	018 " DIA	CIR PLASTIC	
	LEN=0030	INSTALLED	UNKN

RBR

015834 FT

RBR

MCCURDY TRAIL RD
 (T716)

0060/0135
 013957 FT

0070/0047	BMS EN 64/0259/0070/0000		
015834 FT	2 0 64008 0 02 0122+48		
	P3		
	COALPIT RUN		
0070/0000	BMSBG 64/0259/0070/0000		
0060/1619	LENGTH(AH 3425 BK 1877)		
0060/1334	015 " DIA	CIRC METAL	
0060/1025	LEN=0030	INSTALLED	UNKN
0060/0902	018 " DIA	CIR PLASTIC	
0060/0600	LEN=0030	INSTALLED	UNKN
	018 " DIA	CIR PLASTIC	
	LEN=0030	INSTALLED	UNKN
	015 " DIA	CIRC CONCR	
	LEN=0030	INSTALLED	UNKN
013957 FT	2 0 64008 0 01 0101+76		
	048 " DIA	CIRC METAL	
	LEN=0030	INSTALLED	2001

(TBK SR1021) AUSTRAW RD
 (T721) 0050/1680

010867 FT

008515 FT

006350 FT

0060/0000	LENGTH(AH 1877 BK 3090)
018 "DIA	CIR PLASTIC
0050/2637	LEN=0035 INSTALLED UNKN
0050/1931	024 "DIA CIR METAL LEN=0045 INSTALLED UNKN
0050/1637	018 "DIA CIR METAL LEN=0035 INSTALLED UNKN
0050/1470	018 "DIA CIR PLASTIC LEN=0030 INSTALLED UNKN
0050/0795	018 "DIA CIR PLASTIC LEN=0030 INSTALLED UNKN
0050/0631	015 "DIA CIR METAL LEN=0030 INSTALLED UNKN
0050/0068	018 "DIA CIR PLASTIC LEN=0030 INSTALLED UNKN
010867 FT	2 0 64008 0 00 0073+79 SPRINGER RD (SR1021 SEG 0050/2403)
0050/0000	LENGTH(AH 3090 BK 2352)
036 "DIA	CIR METAL
0040/2312	LEN=0030 INSTALLED UNKN
0040/1967	018 "DIA CIR PLASTIC LEN=0030 INSTALLED UNKN
0040/1442	018 "DIA CIR PLASTIC LEN=0030 INSTALLED UNKN
0040/1318	036 "DIA CIR METAL LEN=0035 INSTALLED UNKN
0040/0800	018 "DIA CIR PLASTIC LEN=0035 INSTALLED UNKN
0040/0402	018 "DIA CIR PLASTIC LEN=0030 INSTALLED UNKN
008515 FT	2 0 64008 0 00 0050+55
0040/0000	LENGTH(AH 2352 BK 2165)
024 "DIA	CIR METAL
0030/1714	LEN=0035 INSTALLED UNKN
0030/1279	018 "DIA CIR PLASTIC LEN=0035 INSTALLED UNKN
0030/0707	012 "DIA CIR CONCR LEN=0035 INSTALLED UNKN
0030/0579	018 "DIA CIR PLASTIC LEN=0030 INSTALLED UNKN
006350 FT	2 0 64008 0 00 0028+81
	018 "DIA CIR PLASTIC LEN=0030 INSTALLED UNKN

2 0 64008 0 00 0000+00 003485 FT
 CHRISNER RD
 (T719) 0020/0000

MATSON RD
 (T950) 0010/1110

000000 FT

0030/0000	LENGTH(AH 2165 BK 2865)
0020/2316	018 "DIA CIR PLASTIC LEN=0035 INSTALLED UNKN
0020/1615	018 "DIA CIR PLASTIC LEN=0030 INSTALLED UNKN
0020/1140	018 "DIA CIR PLASTIC LEN=0030 INSTALLED UNKN
0020/0257	BMS EN 64/0259/0020/0220 BRIDGE POSTED (TONS) 2 0 64008 0 00 0002+40 SGL 30 COMB 39 TROUT RUN
0020/0220	BMSBG 64/0259/0020/0220
0020/0000	LENGTH(AH 2865 BK 3485)
0010/3469	018 "DIA CIR PLASTIC LEN=0040 INSTALLED UNKN
0010/3006	018 "DIA CIR PLASTIC LEN=0040 INSTALLED 2001
0010/2860	WILDCAT LN (PRDR) 036"H 66"W METAL ARCH
0010/2531	LEN=0035 INSTALLED UNKN 012 "DIA CIRC METAL
0010/2206	LEN=0060 INSTALLED UNKN
0010/1420	018 "DIA CIR PLASTIC LEN=0040 INSTALLED 2001
0010/1105	018 "DIA CIR PLASTIC LEN=0040 INSTALLED 2001
0010/0585	018 "DIA CIR PLASTIC LEN=0060 INSTALLED 2001
0010/0401	MFC BEGIN = D LINCOLN HW (SRO030 SEG 0630/1800)
0010/0400	(SRO030 SEG 0631/1968)
000000 FT	2 0 64071 0 01 0189+19 NC COAL PIT RD LINCOLN HW (SRO030 SEG 0631/1968)
INTER-BK	(SRO030 SEG 0630/1800) PARK ACCESS RD (PRDR)
0010/0000	MFC BEGIN = E LENGTH(AH 3485 BK 0000)

DIR: B TOTAL LEN: 10.808 MI. DIST: 12-5 SR: 217
 LEFT MUN: DERRY T RIGHT MUN: DERRY T

Location / Segment	Length (FT)	Material / Notes
057066 FT	057066 FT	AH-INDIANA (32)
	INTER-AHD WALNUT ST	(SR0217 SEG 0010/0000)
	0240/2383	018 "DIA CIRC CONCR LEN=0030 INSTALLED 2004
	0240/2040	018 "DIA CIRC CONCR LEN=0045 INSTALLED 2004
	0240/1720	018 "DIA CIRC CONCR LEN=0045 INSTALLED 2004
	0240/1410	048 "DIA CIRC CONCR LEN=0045 INSTALLED 2004
	0240/1185	FOR SR 0217 AND 1014 (CONN)
TAYLOR TRUCKING CO (PRDR) ISABELLA ST (T904)	0240/1080	(APRA) TAYLOR TRUCKING TORRANCE RD
	0240/0690	(SR1014 SEG 0010/0000)
	054683 FT	015 "DIA CIRC CONCR LEN=0060 INSTALLED 2004
PIZZA BARN RD (SR1025 SEG 0080/1020)	0240/0000	1 1 00965 0 02 0329+00 NC BL AIRSVILLE RD PIZZA BARN RD ET (SR1025 SEG 0080/1020) LENGTH(AH 2383 BK 2491)
	0230/1110	018 "DIA CIRC CONCR LEN=0045 INSTALLED 2004
CURNOW DR (T942)	0230/0865	
	0230/0839	018 "DIA CIRC CONCR LEN=0045 INSTALLED 2004
	0230/0488	018 "DIA CIRC CONCR LEN=0045 INSTALLED 2004
	0230/0275	020 "DIA CIRC CONCR LEN=0050 INSTALLED 2004
	052192 FT	1 1 00965 0 02 0304+09 LENGTH(AH 2491 BK 1514)
	0220/1051	018 "DIA CIRC CONCR LEN=0045 INSTALLED 2004
CHERRY ST (T828)	0220/0995	
VICTORY ST (T697)	0220/0320	
		072 "DIA CIRC METAL

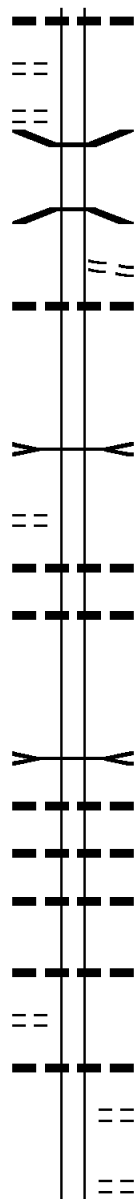
DIR: B TOTAL LEN: 10.808 MI. DIST: 12-5 SR: 217
 LEFT MUN: DERRY T RIGHT MUN: DERRY T

Stationing	Description	Material	Length	Notes
050678 FT	0220/0036	LEN=0100	INSTALLED 2004	
	050678 FT	1-1 00965	0 01 0279+00	
	0220/0000	LENGTH(AH 1514 BK 2064)		
	0210/1730	LEN=0100	INSTALLED 2004	
048614 FT	0210/0450	LEN=0050	INSTALLED 2004	
	048614 FT	1-1 00965	0 01 0258+30	
	0210/0000	VILLAGE: BRENIZER		
	0200/3240	GRAY STATION RD		
	0200/3240	(T893)		
	0200/3240	LENGTH(AH 2064 BK 3496)		
	0200/3240	018 "DIA CIRC METAL		
	0200/3240	LEN=0050	INSTALLED 2004	
BARKLEY RD (T661)	0200/1935			
	0200/0854	030 "DIA CIRC OTHER		
	0200/0854	LEN=0070	INSTALLED 2004	
1 1 00965 0 01 0223+48	045118 FT			
OLD TWO SEVENTEEN RD (T846)	0200/0000	LENGTH(AH 3496 BK 2356)		
	0190/2080	OLD TWO SEVENTEEN RD		
	0190/2080	(T846)		
	0190/2015	018 "DIA CIRC CONCR		
	0190/2015	LEN=0050	INSTALLED 2004	
	0190/1350	024 "DIA CIRC CONCR		
	0190/1350	LEN=0050	INSTALLED 2004	
	0190/0995	024 "DIA CIRC CONCR		
	0190/0995	LEN=0050	INSTALLED 2004	
	0190/0530	024 "DIA CIRC CONCR		
	0190/0530	LEN=0050	INSTALLED 2004	
	0190/0060	015 "DIA CIRC CONCR		
	0190/0060	LEN=0010	INSTALLED 2004	
042762 FT	042762 FT	1-1 00965	0 01 0199+98	
	0190/0000	OLD TWO SEVENTEEN RD		
	0190/0000	(T846)		
	0190/0000	LENGTH(AH 2356 BK 2446)		
	0180/2432	018 "DIA CIRC CONCR		
	0180/2432	LEN=0200	INSTALLED 2004	
	0180/2432	060 "DIA CIRC METAL		

DIR: B TOTAL LEN: 10.808 MI. DIST: 12-5 SR: 217
 LEFT MUN: DERRY T RIGHT MUN: DERRY T

ANKNEY RD
 (T671)
 DONOVAN RD
 (T852)

0180/1970
 0180/1700



0180/2040 LEN=0060 INSTALLED 2004

0180/1187 BMS EN 64/0217/0180/1125
 0 0 0000 0 00 0000+00
 MCGEE RUN

0180/1125 BMSBG 64/0217/0180/1125
 OLD TWO SEVENTEEN RD

0180/0770 (T846)
 018 " DIA CIRC METAL
 LEN=0070 INSTALLED 2004

040316 FT

040316 FT 1 1 00965 0 01 0175+53
 TROUT RUN
 STRUCTURE LENGTH 15 FT

5 0180/0000 BMSID 64/0217/0180/0000
 LENGTH(AH 2446 BK 1674)

VAUGN LN
 (PRDR)

0170/0950



0170/0860 018 " DIA CIRC METAL
 LEN=0045 INSTALLED 2004

0170/0650 018 " DIA CIRC METAL
 LEN=0045 INSTALLED 2004

038642 FT

038642 FT 1 1 00965 0 01 0158+71
 HILLSIDE RUN
 STRUCTURE LENGTH 10 FT

5 0170/0000 BMSID 64/0217/0170/0000
 LENGTH(AH 1674 BK 3472)

0160/2945 015 " DIA CIRC CONCR
 LEN=0050 INSTALLED 2004

0160/2540 024 " DIA CIRC CONCR
 LEN=0055 INSTALLED 2004

0160/2005 015 " DIA CIR PLASTIC
 LEN=0060 INSTALLED 2004

0160/1250 024 " DIA CIRC CONCR
 LEN=0075 INSTALLED 2004

BILLS LN
 (PRDR)

0160/0770



0160/0687 060 " DIA CIRC METAL
 LEN=0045 INSTALLED 2004
 OLD TWO SEVENTEEN RD

035170 FT

035170 FT 1 1 00965 0 01 0125+48
 RIDGEVIEW RD
 (T854)

DIR: B TOTAL LEN: 10.808 MI. DIST: 12-5 SR: 217
 LEFT MUN: DERRY T RIGHT MUN: DERRY T

Street Name	Segment	Length (FT)	Material / Details	Year Installed
	0160/0000	3472	018" DIA CIRC METAL	2004
	0150/1830	0040	INSTALLED	2004
SEGER RD (T887)	0150/1105	0045	015" DIA CIRC METAL	2004
	0150/0230	033340	BMS EN 64/0217/0150/0000 1 1 00965 0 01 0105+85 B MCGEE RUN BMSBG 64/0217/0150/0000	
CLIFTON PARK RD (T864)	0150/0000	1830	018"H 18"W ELLIP CONC	2004
	0140/3090	0018	INSTALLED	2004
BERGMAN RD (SR1012 SEG 0030/3326)	0140/3068	0040	018" DIA CIRC METAL	2004
	0140/2520	0040	INSTALLED	2004
	0140/2495	0030	MILL ST (T830)	
	0140/2099	0035	018" DIA CIRC METAL	2004
	0140/1904	0035	018" DIA CIRC CONC	2004
	0140/1690	0040	036" DIA CIRC CONC	2004
	0140/1556	0100	INSTALLED	2004
	0140/1391	0040	015" DIA CIRC UNKNOWN	2004
	0140/1011	0040	015" DIA CIRC CONC	2004
	0140/1011	0120	012" DIA CIRC CONC	2004
DON ST (PRDR)	0140/0990	0045	015" DIA CIRC CONC	2004
	0140/0524	0050	015" DIA CIRC CONC	2004
	0140/0301	0016	BMS EN 64/0217/0140/0000	
	029678 FT	029678	1 1 00965 0 01 0069+15 MCGEE RUN BMSBG 64/0217/0140/0000	
	0140/0000	3662	015" DIA CIRC CONC	2004
	0130/1674	0040	INSTALLED	2004
	0130/1198	0040	015" DIA CIRC CONC	2004
			018" DIA CIRC METAL	

DIR: B TOTAL LEN: 10.808 MI. DIST: 12-5 SR: 217
 LEFT MUN: DERRY T RIGHT MUN: DERRY T

Stationing	Street Name	Right-of-Way	Length	Material	Installation
0130/0785		LEN=0040		INSTALLED	2004
027850 FT		027850 FT	1 1 00965 0 01 0050+69		
		0130/0000	LENGTH(AH 1828 BK 2568)		
			015 " DIA CIRC CONCR		
		0120/2323	LEN=0040	INSTALLED	2004
			015 " DIA CIRC CONCR		
		0120/1993	LEN=0040	INSTALLED	2004
			018 " DIA CIRC CONCR		
		0120/1613	LEN=0040	INSTALLED	2004
			EMILY LN		
		0120/1100	(TWP)		
PITTSBURGH ST (T653)		0120/1040			
			072 " DIA CIRC METAL		
		0120/1001	LEN=0065	INSTALLED	2004
025282 FT		025282 FT	1 1 00965 0 01 0025+01		
		0120/0000	NC MI LLLWOOD ST LENGTH(AH 2568 BK 2348)		
			018 " DIA CIRC CONCR		
		0110/2295	LEN=0165	INSTALLED	2004
			DERRY		
		0110/2240	DERRY B		
			HUSTON ST		
		0110/1995	(BORO)		
			018 " DIA CIRC CONCR		
		0110/1975	LEN=0295	INSTALLED	2004
CEMETERY WY (BORO)		0110/1715			
			018 " DIA CIRC CONCR		
		0110/1670	LEN=0045	INSTALLED	2004
			MCFARLAND ST		
		0110/1650	(BORO)		
			CULP ST		
		0110/1300	(BORO)		
			018 " DIA CIRC CONCR		
		0110/1267	LEN=0072	INSTALLED	2004
SHANKLE WY (BORO)		0110/1210			
			LIGONIER ST		
		0110/0950	(BORO)		
			018 " DIA CIRC CONCR		
		0110/0945	LEN=0040	INSTALLED	2004
		0110/0787	BMSSEN 64/0217/0110/0741		
			1 1 00965 0 00 0007+47		
			MCGEE RUN		
OWENS AV		0110/0741	BMSBG 64/0217/0110/0741		

DIR: B TOTAL LEN: 10.808 MI. DIST: 12-5 SR: 217
 LEFT MUN: DERRY B RIGHT MUN: DERRY B

Location / Segment	Segment ID	Length / Description	Material / Notes	Installation Date
(BORO)	0110/0620	022934 FT	024 " DIA CIRC CONCR	2004
	0110/0525		LEN=0040 NEELEY WY	INSTALLED
	0110/0340		(BORO)	
	0110/0320		024 " DIA CIRC CONCR	2004
	0110/0150		LEN=0035 RAMSEY WY	INSTALLED
	022934 FT		(BORO)	
CHESTNUT ST	0110/0000		1 1 00965 0 00 0000+00	
(SR1041 SEG 0010/0000)	0110/0000		CHESTNUT ST	
	0100/2335		(BORO)	
	0100/2319		MFC BEGIN = C	
LED ST	0100/2170		LENGTH(AH 2348 BK 2490)	
(BORO)	0100/2150		018 " DIA CIRC CONCR	2004
OWENS AV	0100/2123		LEN=0015 CHURCH WY	INSTALLED
(BORO)	0100/1985		(BORO)	
	0100/1980		018 " DIA CIRC CONCR	2004
	0100/1805		LEN=0035	INSTALLED
3RD ST	0100/1473		BMS EN 64/0217/0100/1068	
(BORO)	0100/1068		2 0 64 236 0 01 0245+82	
	0100/0735		ACCESS ROAD	
	0100/0640		BMSBG 64/0217/0100/1068	
	0100/0555		BROWN WY	
	0100/0540		(BORO)	
	0100/0360		024 " DIA CIRC METAL	2004
	0100/0185		LEN=0035 SECOND AV	INSTALLED
			(BORO)	
			018 " DIA CIRC CONCR	2004
			LEN=0035 KELLY WY	INSTALLED
			(BORO)	
			THIRD AV	
			(BORO)	
			018 " DIA CIRC CONCR	

DIR: B TOTAL LEN: 10.808 MI. DIST: 12-5 SR: 217
 LEFT MUN: DERRY B RIGHT MUN: DERRY B

020444 FT

0100/0160	LEN=0020	INSTALLED 2004
020444 FT	2 0 64236	0 01 0235+15
== ==	UTTS ST	(BORO)
5 0100/0000	LENGTH (AH 2490 BK 2000)	FOURTH AV
	(BORO)	NC Y ST
0090/1805	(BORO)	01B "DIA CIRC CONCR
0090/1608	LEN=0015	INSTALLED 2004
== ==	THOMAS WY	(BORO)
0090/1585	(BORO)	01B "DIA CIRC CONCR
0090/1400	LEN=0015	INSTALLED 2004
== ==	HAYS ST	(BORO)
0090/1375	(BORO)	01B "DIA CIRC CONCR
0090/1180	LEN=0015	INSTALLED 2004
0090/1170	LEN=0020	INSTALLED 2004
== ==	OBRIEN WY	(BORO)
0090/1160	(BORO)	01B "DIA CIRC CONCR
0090/1065	LEN=0040	INSTALLED 2004
0090/1062	BMS EN 64/0217/0090/1046	0 0 00000 0 00 0000+00
	B MCGEE RUN	
0090/1046	BMSBG 64/0217/0090/1046	
== ==	01B "DIA CIRC CONCR	
0090/1025	LEN=0020	INSTALLED 2004
== ==	MENTOR ST	(BORO)
0090/0945	(BORO)	01B "DIA CIRC CONCR
0090/0921	LEN=0030	INSTALLED 2004
0090/0792	01B "DIA CIRC CONCR	
0090/0755	LEN=0015	INSTALLED 2004
0090/0740	01B "DIA CIRC CONCR	
	LEN=0020	INSTALLED 2004
	01B "DIA CIRC CONCR	
	LEN=0020	INSTALLED 2004
	01B "DIA CIRC CONCR	
	LEN=0025	INSTALLED 2004
	KERN WY	(BORO)
0090/0730	(BORO)	01B "DIA CIRC CONCR
0090/0525	LEN=0020	INSTALLED 2004
== ==	UTOPIA ST	(BORO)
0090/0520	(BORO)	

DIR: B TOTAL LEN: 10.808 MI. DIST: 12-5 SR: 217
 LEFT MUN: DERRY B RIGHT MUN: DERRY B

OAK ST
(BORO)

0090/0090
018444 FT

WHARTON ST
(T642)

0080/1186

VALLEY ST (SR1039) ST SEG 0010/0000)
 WILLOW ST (T747)

0070/1285
0070/0800

013877 FT

0090/0485	024 " DIA CIRC CONCR LEN=0015 INSTALLED 2004 MARTIN WY
0090/0300	(BORO)
0090/0270	024 " DIA CIRC CONCR LEN=0015 INSTALLED 2004
018444 FT	2 0 64236 0 01 0215+34 HANNASTOWN RD (TWP) DERRY DERRY T
0090/0000	LENGTH(AH 2000 BK 1813)
0080/1813	018 " DIA CIRC CONCR LEN=0035 INSTALLED 2004
0080/1800	018 " DIA CIRC CONCR LEN=0030 INSTALLED 2004 CLIFTON ST
0080/1509	(TWP)
0080/0950	024 " DIA CIRC CONCR LEN=0035 INSTALLED 2004 SUMMIT ST
0080/0908	(T952)
0080/0270	RUBY ST (T691)
016631 FT	2 0 64236 0 01 0196+27
0080/0000	LENGTH(AH 1813 BK 2754)
0070/2754	018 " DIA CIRC CONCR LEN=0035 INSTALLED 2004 BANK ST
0070/2425	(T961)
0070/2210	015 " DIA CIRC CONCR LEN=0045 INSTALLED 2004 HILL ST
0070/1850	(T960)
0070/1600	018 " DIA CIRC CONCR LEN=0040 INSTALLED 2004 VALLEY ST
0070/1285	(T719)
0070/0800	
0070/0725	015 " DIA CIRC METAL LEN=0020 INSTALLED 2004 072"H 36"W CONC STRUCT
0070/0501	LEN=0001 INSTALLED 2004
013877 FT	2 0 64236 0 01 0173+91

DIR: B TOTAL LEN: 10.808 MI. DIST: 12-5 SR: 217
 LEFT MUN: DERRY T RIGHT MUN: DERRY T

Stationing / Description	Length / Details	Material / Notes
0070/0000	018" DIA CIRC CONCR	LEN=0040 INSTALLED 2004
0060/2025	018" DIA CIRC METAL	LEN=0420 INSTALLED 2004
0060/1600	BMSSEN 64/0217/0060/1552	2 0 64 236 0 01 0164+00
0060/1576	SAXMAN RUN	BMSBG 64/0217/0060/1552
0060/1552	015" DIA CIRC CONCR	LEN=0045 INSTALLED 2004
0060/1240	030"H 48"W CONC STRUCT	LEN=0045 INSTALLED 2004
011850 FT	011850 FT	2 0 64 236 0 01 0148+53
0060/0000	LOIS LN	(PRDR)
0050/1305	AMBER DR	(PRDR)
0050/1255	DIMOND DR	(TWP)
0050/0890	(APRA) DERRY CONSTRUCT I	036"H 36"W CONC STRUCT
0050/0745	LEN=0045 INSTALLED 2004	
010505 FT	010505 FT	2 0 64 236 0 01 0134+95
0050/0000	LENGTH(AH 1345 BK 2947)	
0040/2870	024" DIA CIRC CONCR	LEN=0035 INSTALLED 2004
0040/2620	024" DIA CIRC CONCR	LEN=0040 INSTALLED 2004
0040/2585	015" DIA CIRC CONCR	LEN=0045 INSTALLED 2004
0040/2530	018" DIA CIRC CONCR	LEN=0045 INSTALLED 2004
0040/2245	018" DIA CIR PLASTIC	LEN=0045 INSTALLED 2004
0040/1980		
0040/1743		
0040/1470		

CHESTNUT RIDGE RD

EXTRACT DATE: 12/18/2023
PRINT DATE: 12/21/2023

ROADWAY MANAGEMENT SYSTEM
SLD COUNTY/SR - ANNUAL PRINT

PAGE NUMBER: 274
COUNTY: WESTMORELAND

DIR: B TOTAL LEN: 10.808 MI.
LEFT MUN: DERRY T

DIST: 12-5 SR: 217
RIGHT MUN: DERRY T

KINGSTON CLUB RD
(T674)

Stationing	Notes	Material
007558 FT	0040/0345 (T715) 0040/0015 BMSSEN 64/0217/0040/0000 007558 FT 2 0 64043 0 01 0072+96 MILLER RUN BMSBG 64/0217/0040/0000	
	0040/0000 LENGTH(AH 2947 BK 1858)	
005700 FT	0030/1215 LENA LN (PRDR) 0030/0835 018 "DIA CIR PLASTIC LEN=0045 INSTALLED 2004 018 "DIA CIRC CONCR 0030/0445 LEN=0035 INSTALLED 2004 005700 FT 2 0 64043 0 01 0054+28 018 "DIA CIR PLASTIC LEN=0040 INSTALLED 2004	
	0030/0000 LENGTH(AH 1858 BK 2370)	
0020/1310	0020/1620 015 "DIA CIR PLASTIC LEN=0250 INSTALLED 2004	
	0020/1025 018 "DIA CIRC CONCR LEN=0045 INSTALLED 2004 018 "DIA CIRC CONCR 0020/0595 LEN=0040 INSTALLED 2004 0020/0098 BMSSEN 64/0217/0020/0068 2 0 64043 0 01 0030+71 MILLER RUN BMSBG 64/0217/0020/0068	
003330 FT	0020/0068 RETAINING WALL END 0020/0052 BMSID 64/0217/0020/0020 RETAINING WALL BEGIN 0020/0020 BMSID 64/0217/0020/0020 003330 FT 2 0 64043 0 01 0030+17 CHESNUT RIDGE RD (T715)	
	0020/0000 LENGTH(AH 2370 BK 3330) 0010/3260 015 "DIA CIRC CONCR LEN=0045 INSTALLED 2004 RETAINING WALL END 0010/3053 BMSID 64/0217/0010/2843 RETAINING WALL BEGIN 0010/2843 BMSID 64/0217/0010/2843 RETAINING WALL END 0010/2663 BMSID 64/0217/0010/2364 015 "DIA CIRC CONCR 0010/2580 LEN=0045 INSTALLED 2004 RETAINING WALL BEGIN 0010/2364 BMSID 64/0217/0010/2364	

EXTRACT DATE: 12/18/2023
PRINT DATE: 12/21/2023

ROADWAY MANAGEMENT SYSTEM
SLD COUNTY/SR - ANNUAL PRINT

PAGE NUMBER: 273
COUNTY: WESTMORELAND

DIR: B
LEFT MUN: DERRY T

TOTAL LEN: 10.808 MI.

DIST: 12-5
RIGHT MUN: DERRY T

SR: 217

WATER WORKS RD
(T641)

0010/0940

COUNTY RD
(CNTY)

0010/0375

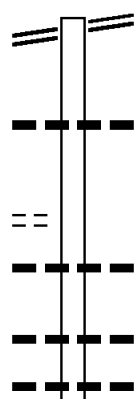
000000 FT

	0010/2211	RETAINING WALL END BMSID 64/0217/0010/1872 015 " DIA CIRC CONCR
	0010/2192	LEN=0050 INSTALLED 2004 RETAINING WALL BEGIN
	0010/1872	BMSID 64/0217/0010/1872 015 " DIA CIRC CONCR
	0010/1870	LEN=0045 INSTALLED 2004 015 " DIA CIRC CONCR
	0010/1556	LEN=0040 INSTALLED 2004 RETAINING WALL END
	0010/1225	BMSID 64/0217/0010/1102 024 " DIA CIRC CONCR
	0010/1220	LEN=0035 INSTALLED 2004 RETAINING WALL BEGIN
	0010/1102	BMSID 64/0217/0010/1102 019 " DIA CIRC CONCR
	0010/0875	LEN=0050 INSTALLED 2004 RETAINING WALL END
	0010/0798	BMSID 64/0217/0010/0696 RETAINING WALL BEGIN
	0010/0696	BMSID 64/0217/0010/0696 DRAINAGE STRUCTURE LENGTH 27 FT
	0010/0669	BMSID 64/0217/0010/0669 018 " DIA CIRC METAL
	0010/0610	LEN=0040 INSTALLED 2004 MUNICIPAL SEWAGE RD (T913)
	0010/0440	BOUND LINCOLN HW (SR0030 SEG 0540/0000) (SR0030 SEG 0541/0000)
	0010/0275	BMSID 64/0217/0010/0060
	0010/0226	DERRY UNITY T 2 0 64043 0 00 0000+53 LOYALHANNA CREEK
	0010/0060	BMSBG 64/0217/0010/0060 2 0 64043 0 00 0000+00 NC FO
	0010/0000	FOURTH AV LINCOLN HW (SR0030 SEG 0541/0000) (SR0030 SEG 0540/0000) MFC BEGIN = D LENGTH(AH 3330 BK 0000)

EXTRACT DATE: 12/18/2023 ROADWAY MANAGEMENT SYSTEM PAGE NUMBER: 272
 PRINT DATE: 12/21/2023 SLD COUNTY/SR - ANNUAL PRINT COUNTY: WESTMORELAND
 DIR: B TOTAL LEN: 7.124 MI. DIST: 12-5 SR: 201
 LEFT MUN: ROSTRAVER T RIGHT MUN: ROSTRAVER T

WEST NEWTON RD 037614 FT
 (SR0136 SEG 0040/0000) 0170/2268

 FOR SR 0136 AND 0201
 (CONN) 0170/2060



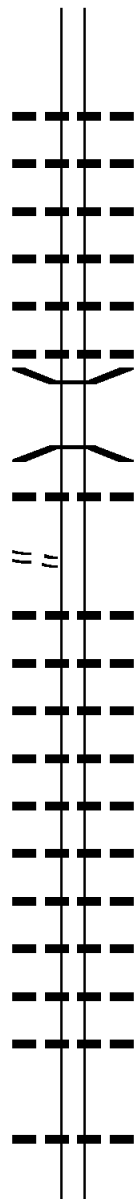
037544 FT WEST NEWTON RD
 0170/2268 (SR0136 SEG 0040/0000)
 RETAINING WALL END
 0170/2164 BMSID 64/0201/0170/2080
 0170/2096 016" DIA CIRC CONCR
 LEN=0035 INSTALLED 2002
 RETAINING WALL BEGIN
 0170/2080 BMSID 64/0201/0170/2080

 0170/1754 018" DIA CIRC CONCR
 LEN=0035 INSTALLED 2002

 0170/1112 018" DIA CIRC CONCR
 LEN=0035 INSTALLED 2002
 0170/0634 018" DIA CIRC CONCR
 LEN=0035 INSTALLED 2002

DIR: B TOTAL LEN: 7.124 MI. DIST: 12-5 SR: 201
 LEFT MUN: ROSTRAVER T RIGHT MUN: ROSTRAVER T

035346 FT



035276 FT 1 0 00118 0 01 0401+97
 018 "DIA CIRC CONCR
 LEN=0030 INSTALLED 2002
 LENGTH(AH 2268 BK 2002)
 018 "DIA CIRC CONCR
 LEN=0035 INSTALLED 2002
 012 "DIA CIRC CONCR
 LEN=0035 INSTALLED 2002
 015 "DIA CIRC CONCR
 LEN=0035 INSTALLED 2002
 015 "DIA CIRC CONCR
 LEN=0040 INSTALLED 2002
 018 "DIA CIRC CONCR
 LEN=0035 INSTALLED 2002
 0160/0649 BMSSEN 64/0201/0160/0505
 0160/0538 0 0 00000 0 00 0000+00
 POLLOCK RUN
 0160/0505 BMSBG 64/0201/0160/0505
 018 "DIA CIRC CONCR
 LEN=0035 INSTALLED 2002
 0160/0132
 033274 FT
 0160/0000 LENGTH(AH 2002 BK 2102)
 018 "DIA CIRC CONCR
 LEN=0035 INSTALLED 2002
 018 "DIA CIRC CONCR
 LEN=0035 INSTALLED 2002
 018 "DIA CIRC CONCR
 LEN=0035 INSTALLED 2002
 018 "DIA CIRC CONCR
 LEN=0040 INSTALLED 2002
 018 "DIA CIRC CONCR
 LEN=0035 INSTALLED 2002
 024 "DIA CIRC CONCR
 LEN=0035 INSTALLED 2002
 018 "DIA CIRC CONCR
 LEN=0030 INSTALLED 2002
 018 "DIA CIR PLASTIC
 LEN=0030 INSTALLED 2002
 048"H 36"W CONCR ARCH
 LEN=0040 INSTALLED 2002
 018 "DIA CIRC CONCR
 LEN=0035 INSTALLED 2002
 0150/0123
 031172 FT 1 0 00118 0 01 0353+47
 018 "DIA CIRC CONCR
 LEN=0035 INSTALLED 2002
 LENGTH(AH 2102 BK 2692)
 018 "DIA CIRC CONCR

1 0 00118 0 01 0380+59 033344 FT
 POLLACK RD
 (TWP) 0160/0000

031242 FT

DIR: B TOTAL LEN: 7.124 MI. DIST: 12-5 SR: 201
 LEFT MUN: ROSTRAVER T RIGHT MUN: ROSTRAVER T

Street Name	Segment	Stationing	Notes	Material	Length	Installation
SKYLINE DR (TWP)	0140/1435	0140/1859	LEN=0050	INSTALLED	2002	
		0140/1425	018 "DIA CIRC METAL LEN=0050	INSTALLED	2002	
JAMIE DR (TWP)	0140/1105	0140/1237	018 "DIA CIRC METAL LEN=0035	INSTALLED	2002	
		0140/0744	018 "DIA CIRC CONCR LEN=0030	INSTALLED	2002	
		0140/0342	012 "DIA CIRC CONCR LEN=0030	INSTALLED	2002	
		0140/0221	BMSSEN 64/0201/0140/0202 1 0 00118 0 01 0336+19			
WILLOWBROOK RD (SR3008 SEG 0050/3601)	0140/0000	0140/0202	BMSBG 64/0201/0140/0202 012 "DIA CIRC CONCR LEN=0045	INSTALLED	2002	
		028550 FT	028480 FT	1 0 00118 0 01 0334+38		
		0140/0000	WILLOWBROOK RD (T644)	LENGTH(AH 2692 BK 3242)		
SCHOLL LN (PRDR)	0130/0390	0130/3149	018 "DIA CIRC CONCR LEN=0060	INSTALLED	2002	
		0130/2237	030 "DIA CIRC METAL LEN=1000	INSTALLED	2002	
		0130/2090	WILLOW LINKS DR (TWP)			
		0130/1916	015 "DIA CIR PLASTIC LEN=0040	INSTALLED	2004	
		0130/1353	018 "DIA CIRC CONCR LEN=0030	INSTALLED	2002	
RAMP G RD (SR8011 SEG 0760/0000)	0120/0595	0130/0378	015 "DIA CIR PLASTIC LEN=0015	INSTALLED	2004	
		025308 FT	025238 FT	1 0 00118 0 01 0305+14		
		0130/0000	018 "DIA CIRC CONCR LEN=0045	INSTALLED	2002	
			LENGTH(AH 3242 BK 0655)			
			TO 8011/0760 SH (CONN) RAMP F RD			

DIR: B TOTAL LEN: 7.124 MI. DIST: 12-5 SR: 201
 LEFT MUN: ROSTRAVER T RIGHT MUN: ROSTRAVER T

Station	Description	Material	Length	Notes
0120/0520		018" DIA CIRC CONCR		(SR8011 SEG 0750/0671)
0120/0495		LEN=0045	INSTALLED 2002	
0120/0276		018" DIA CIRC CONCR		
024583 FT		LEN=0275	INSTALLED 2002	
024653 FT		1 0 00118 0 01 0295+49		SR 0051
0120/0000		OP ID 64/0051/0100/1886		LENGTH(AH 0655 BK 1769)
0110/1642		018" DIA CIRC CONCR		
		LEN=0040	INSTALLED 2002	
		RAMP LOOP A RD		(SR8011 SEG 0500/0000)
		FROM 8011/0510 SH		(CONN)
0110/1640				
0110/1595	RAMP A RD (SR8011 SEG 0510/0770)			
0110/1360	PLEASANT VALLEY BL (TWP)			
0110/1349		018" DIA CIRC CONCR		
		LEN=0040	INSTALLED 2002	
0110/0760	POST LN (TWP)			
0110/0460		RAMP SWEENEY RD (SR8011 SEG 0260/0000)		
0110/0100		024" DIA CIRC CONCR		
		LEN=0050	INSTALLED 2002	
0110/0090	CIRCLE DR (TWP)			
022884 FT		1 0 00118 0 01 0277+01		
0110/0000		RAMP SPUR E RD (SR8011 SEG 0250/0000)		LENGTH(AH 1769 BK 2846)
0100/2655		SANDSTONE WY (PRDR)		
0100/2640		018" DIA CIRC METAL		
		LEN=0040	INSTALLED 2002	
0100/2216		018" DIA CIRC CONCR		
		LEN=0030	INSTALLED 2002	
0100/2155	MEADOW LN (PRDR)			
0100/1832		018" DIA CIRC CONCR		
		LEN=0030	INSTALLED 2002	
0100/1630		STONEY BROOK DR (PRDR)		
0100/1438		018" DIA CIR PLASTIC		
		LEN=0030	INSTALLED 2002	
0100/1018		036"H 48"W CONC STRUCT		
		LEN=0030	INSTALLED 2002	

DIR: B TOTAL LEN: 7.124 MI. DIST: 12-5 SR: 201
 LEFT MUN: ROSTRAVER T RIGHT MUN: ROSTRAVER T

Stationing	Description	Stationing	Description
020038 FT		019968 FT	1 0 00118 0 01 0249+05 PATTERSON LN (T643)
	==	0100/0000	LENGTH(AH 2846 BK 2146) 018 " DIA CIRC CONCR
	---	0090/2121	LEN=0050 INSTALLED 2002 018 " DIA CIRC CONCR
	---	0090/1830	LEN=0040 INSTALLED 2002
	---	0090/1224	048"H 48"W CON BOX CUL LEN=0035 INSTALLED 2002 PEIRSOL RD
	==	0090/1050	(SR3015 SEG 0030/2742)
1 0 00118 0 01 0227+51		017822 FT	
FELLS CHURCH RD			
(SR3109 SEG 0010/0000)		0090/0000	LENGTH(AH 2146 BK 2350) 018 " DIA CIRC CONCR
TURKEY HOLLOW RD	W	0080/2347	LEN=0075 INSTALLED 2002
(SR3015 SEG 0040/0000)	---	0080/1585	018 " DIA CIRC CONCR LEN=0060 INSTALLED 2002
0090/0000	---	0080/0912	024 " DIA CIR PLASTIC LEN=0060 INSTALLED 2002
015542 FT		015472 FT	1 0 00118 0 01 0199+75 018 " DIA CIRC CONCR
		0080/0000	LEN=0040 INSTALLED 2002 LENGTH(AH 2350 BK 2517)
		0070/1590	018 " DIA CIRC CONCR LEN=0040 INSTALLED 2002 VIRGINIA DR
	==	0070/1570	(TWP)
	---	0070/0822	018 " DIA CIRC CONCR LEN=0100 INSTALLED 2002 SKURKAY LN
	==	0070/0775	(PRDR)
	---	0070/0435	036 " DIA CIR PLASTIC LEN=0040 INSTALLED 2002
1 0 00118 0 01 0178+94		012955 FT	INDIAN HILL RD
013025 FT			

DIR: B TOTAL LEN: 7.124 MI. DIST: 12-5 SR: 201
 LEFT MUN: ROSTRAVER T RIGHT MUN: ROSTRAVER T

IRON CITY HILL RD
 (SR3011 SEG 0060/0000) 0070/0000

0070/0000 (SR3011 SEG 0060/0000)
 LENGTH(AH 2517 BK 3564)
 024 " DIA CIRC METAL
 0060/3550 LEN=0050 INSTALLED 2002

0060/2169 018 " DIA CIRC CONCR
 LEN=0030 INSTALLED 2002
 0060/1612 018 " DIA CIRC CONCR
 LEN=0030 INSTALLED 2002
 CALLAWAY LN
 (PRDR)
 0060/1593

0060/0798 018 " DIA CIRC CONCR
 LEN=0040 INSTALLED 2002

009461 FT

009391 FT 1 0 00118 0 01 0143+28
 GAUDIO DR
 (TWP)
 0060/0000 LENGTH(AH 3564 BK 1421)

1 0 00118 0 01 0129+02 008040 FT
 MILLS LN
 (PRDR) 0050/0000

0050/0375 GRACE LN
 007970 FT (PRDR)

0050/0000 LENGTH(AH 1421 BK 1430)
 024 "H 00 "W MULT METAL
 0040/1209 LEN=0050 INSTALLED 2002

0040/0145 DAYLILLY LN
 (PRDR)
 036 " DIA CIRC CONCR
 0040/0126 LEN=0045 INSTALLED 2002
 006540 FT 1 0 00118 0 01 0113+55
 0040/0000 LENGTH(AH 1430 BK 0775)

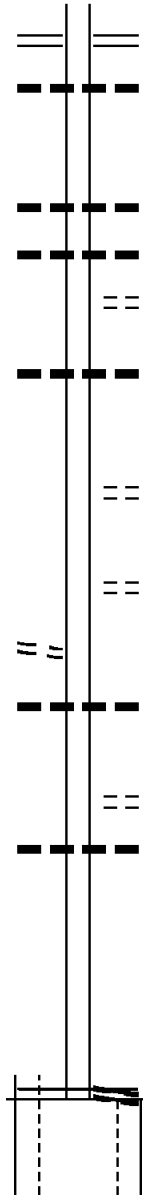
006610 FT

005835 FT

005765 FT 1 0 00118 0 01 0109+73
 TO 9109/0010 SH
 (CONN)
 ROSTRAVER RD
 (SR9109 SEG 0010/0230)
 MFC BEGIN = C

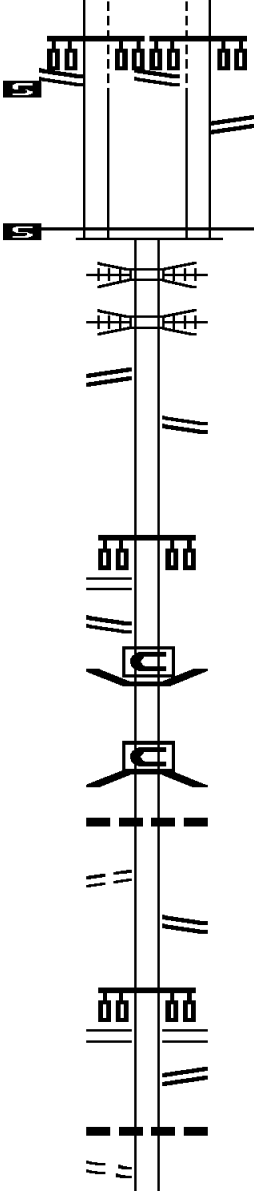
0 0 00000 0 00 0000+00 005625 FT
 VANCE DEI CAS HW
 (SR3013 SEG 0010/0000)

0038/0000 LENGTH(AH 0775 BK 0155)
 005610 FT 0 0 00000 0 00 0000+00
 VANCE DEI CAS HW
 (SR3013 SEG 0010/0000)



DIR: B TOTAL LEN: 7.124 MI. DIST: 12-5 SR: 201
 LEFT MUN: ROSTRAVER T RIGHT MUN: ROSTRAVER T

(SR3013 SEG 0011/0000) NC ROSTRAVER RD				(SR3013 SEG 0011/0000) NC ROSTRAVER RD
LENGTH(AH 0210 BK 0325) 0035/0000				0034/0000 LENGTH(AH 0155 BK 0310) ROSTRAVER RD
2 0 01099 0 00 0000+00 005300 FT				0032/0040 (SR9109 SEG 0010/0000) 005300 FT 2 0 01099 0 00 0000+00
NC VANCE DEI CAS HW				NC VANCE DEI CAS HW
MFC BEGIN = C				MFC BEGIN = C
LENGTH(AH 0325 BK 0540) 0033/0000				0032/0000 LENGTH(AH 0310 BK 0540) NORFOLK SOUTHERN
				0030/0195 OVERPASS IS RR X-ING
				0030/0150 OVERPASS IS RR X-ING
RAMP A RD (SR8020 SEG 0250/0000) 0030/0070				
				0030/0030 RAMP F RD (SR8020 SEG 0500/0389)
004760 FT				004760 FT 1 0 00118 0 01 0098+92 TO 8020/0250 SH (CONN) FROM 8020/0260 SH (CONN)
				0030/0000 LENGTH(AH 0540 BK 1649)
RAMP B RD (SR8020 SEG 0260/0604) 0020/1585				0020/1507 BMS EN 64/0201/0020/1365
				2 0 64259 0 00 0125+82
				BRIDGE CLOSED
				SR 0070 EB
				0020/1365 BMSBG 64/0201/0020/1365
				018 " DIA CIRC CONCR
				0020/1360 LEN=0040 INSTALLED 2002
TO 3003/0010 SH (CONN) 0020/1185				0020/1160 RAMP D RD (SR8020 SEG 0750/0622)
				TO 8020/0760 SH (CONN)
				FROM 8020/0750 SH (CONN)
PRICEDALE RD (SR3003 SEG 0010/0000) 0020/1085				0020/1085
				0020/1010 RAMP C RD (SR8020 SEG 0760/0000)
				018 " DIA CIRC ALUMIN
FROM 3003/0010 SH (CONN) 0020/0905				0020/0975 LEN=0075 INSTALLED 2002



EXTRACT DATE: 12/18/2023
PRINT DATE: 12/21/2023

ROADWAY MANAGEMENT SYSTEM
SLD COUNTY/SR - ANNUAL PRINT

PAGE NUMBER: 265
COUNTY: WESTMORELAND

DIR: B TOTAL LEN: 7.124 MI.
LEFT MUN: ROSTRAVER T

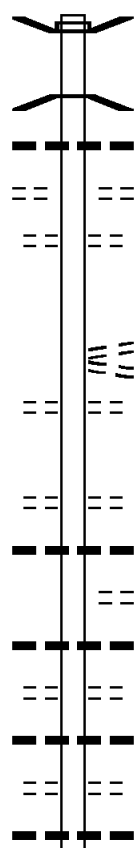
DIST: 12-5 SR: 201
RIGHT MUN: ROSTRAVER T

Stationing	Notes	Stationing	Notes
		0020/0866	018 " DIA CIRC METAL LEN=0050 INSTALLED 2002
		0020/0568	018 " DIA CIRC CONCR LEN=0040 INSTALLED 2002
		0020/0518	018 " DIA CIRC METAL LEN=0050 INSTALLED 2002
		0020/0245	TRI COUNTY LN (PRDR)
003111 FT		0020/0061	018 " DIA CIRC CONCR LEN=0060 INSTALLED 2002
FINLEY RD (TWP)		0020/0000	2 0 64144 0 00 0031+09 FINLEY RD (TWP)
		0020/0000	LENGTH(AH 1649 BK 3111)
		0010/2915	018 " DIA CIRC CONCR LEN=0300 INSTALLED 2002
		0010/2646	018 " DIA CIRC CONCR LEN=0030 INSTALLED 2002
		0010/2383	018 " DIA CIRC CONCR LEN=0263 INSTALLED 2002
		0010/1949	BMS EN 64/0201/0010/1931 2 0 64144 0 00 0019+31 SPEERS RUN
		0010/1931	BMS BG 64/0201/0010/1931 SPEERS RUN
ALLEN AV (TWP)		0010/1561	STRUCTURE LENGTH 12 FT BMS ID 64/0201/0010/1561
		0010/1056	018 " DIA CIRC CONCR LEN=0125 INSTALLED 2002
UNDERWOOD AV (TWP)		0010/0825	
		0010/0795	CLARENCE AV (TWP)
		0010/0320	HARRISON WY (TWP)
PARK AV (TWP)		0010/0290	HAROLD ST (TWP)
		0010/0283	018 " DIA CIRC METAL LEN=0045 INSTALLED 2002
LYNNWOOD AV (TWP)		000000 FT	2 0 64144 0 00 0000+00
		000000 FT	NC RO
		INTER-BK	ROSTRAVER RD WASHINGTON RD (SR0201 SEG 0400/1571) MFC BEGIN = C BK-FAYETTE (26)
		0010/0000	LENGTH(AH 3111 BK 0000)

RAILROAD AV
(BORO)

008234 FT

008234 FT



0040/0825

INTER-AHD
0040/2099

0040/1528

0040/1253

0040/0825

0040/0690

AH-ARMSTRONG (03)
 BMS EN 64/0156/0040/1528
 SIXTH ST
 (SRO156 SEG 0010/0000)
 0 0 00000 0 00 0000+00
 KISKIMINETAS
 BMSBG 64/0156/0040/1528
 018 "DIA CIRC CONCR
 LEN=0025 INSTALLED UNKN
 PLANT DR
 (PRDR)
 MAPLE AL
 (BORO)
 WESTMORELAND AV
 (BORO)
 NC SIXTH ST
 SIXTH ST
 (BORO)
 WILLOW AL
 (BORO)
 0040/0145
 006135 FT 2 0 64 031 0 00 0235+55
 FIFTH ST
 (BORO)
 LENGTH(AH 2099 BK 2138)
 018 "DIA CIRC CONCR
 LEN=0040 INSTALLED UNKN
 POPLAR AL
 (BORO)
 015 "DIA CIRC CONCR
 LEN=0001 INSTALLED 2004
 FOURTH ST
 (BORO)
 024 "DIA CIRC CONCR
 LEN=0025 INSTALLED UNKN
 THIRD ST
 (BORO)
 001 "DIA CIRC METAL
 LEN=0002 INSTALLED UNKN

006135 FT

0040/0550

0040/0145

006135 FT

0040/0000

0030/2132

0030/1995

0030/1630

0030/1600

0030/1565

0030/1070

0030/1038

DIR: B TOTAL LEN: 1.559 MI. DIST: 12-5 SR: 156
 LEFT MUN: AVONMORE B RIGHT MUN: AVONMORE B

SECOND ST
 (BORO)
 WESTMORELAND AV
 (BORO)

0030/0630

003997 FT

2 0 64031 0 00 0189+00 001738 FT
 HIGHLAND AV
 (BORO)
 TWIN SPRINGS LN
 (PRDR)
 0020/0000
 0010/1630

000000 FT

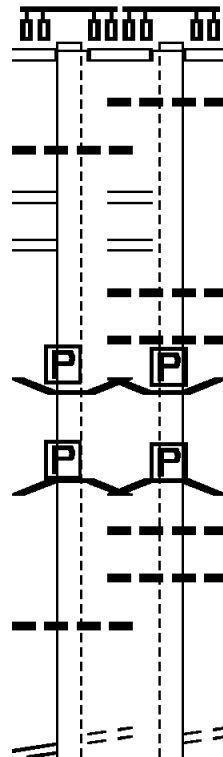
Stationing	Notes	Material	Length	Installation
0030/0605	NC WESTMORELAND AV	018" DIA CIRC METAL	0025	INSTALLED UNKN
0030/0480	(BORO)	ELM AL		
0030/0325	(BORO)	INDIANA AV		
0030/0165	(BORO)	OAK AL		
003997 FT	2 0 64031 0 00 0213+87	CAMBRIA AV		
0030/0000	LENGTH(AH 2138 BK 2259)	CHERRY AL		
0020/2110	(BORO)	ALLEGHENY AV		
0020/1945	(BORO)	SECOND AV		
0020/1780	(BORO)	024" DIA CIR PLASTIC		
0020/1594	LEN=0025	BUTLER AV		INSTALLED UNKN
0020/1160	(BORO)	024" DIA CIR PLASTIC		
0020/0887	LEN=0025			INSTALLED UNKN
0020/0188	018" DIA CIR PLASTIC			LEN=0025 INSTALLED UNKN
0020/0000	LENGTH(AH 2259 BK 1738)			
0010/1491	018" DIA CIRC CONCR			LEN=0025 INSTALLED UNKN
0010/0538	018" DIA CIR PLASTIC			LEN=0025 INSTALLED UNKN
000000 FT	2 0 64031 0 00 0174+01	NC SE		
INTER-BK	(SR0981 SEG 1040/0000)	TINTOWN RD		
	(SR1065 SEG 0060/3046)	NELSON HOLLOW RD		
0010/0000	MFC BEGIN = C			LENGTH(AH 1738 BK 0000)

WEST NEWTON ST 098774 FT
 (SR3034 SEG 0010/0000) INTER-AHD
 HAMILTON ST
 (SR3103 SEG 0080/0000) 0371/0955

018 "DIA CIRC CONCR
 LEN=0030 INSTALLED UNKN 0371/0872
 RAMP B RD
 (SR8018 SEG 0250/0000) 0371/0785
 RAMP A RD
 (SR8018 SEG 0260/0715) 0371/0765

BMSSEN 64/0136/0370/0505
 BRIDGE POSTED (TONS) 0371/0685
 0 0 0000 0 00 0000+00
 SGL 32 COMB 38
 SR 0030
 BMSBG 64/0136/0370/0505 0371/0490

018 "DIA CIRC CONCR
 LEN=0030 INSTALLED UNKN 0371/0445
 RAMP D RD
 (SR8018 SEG 0020/0000)
 MARYLAND AV
 (TB64)
 FROM 8018/0010 SH



098786 FT
 INTER-AHD WEST NEWTON ST
 (SR3034 SEG 0010/0000)
 HAMILTON ST
 (SR3103 SEG 0080/0000) 0370/0965

018 "DIA CIRC CONCR
 LEN=0030 INSTALLED UNKN 0370/0888

RAMP RD
 (SR8018 SEG 0250/0000) 0370/0792
 RAMP RD
 (SR8018 SEG 0260/0715) 0370/0772

018 "DIA CIRC CONCR
 LEN=0030 INSTALLED UNKN 0370/0726
 018 "DIA CIRC CONCR
 LEN=0030 INSTALLED UNKN 0370/0716
 BMSSEN 64/0136/0370/0505
 BRIDGE POSTED (TONS) 0370/0700
 0 0 0000 0 00 0000+00
 SGL 32 COMB 38
 SR 0030
 BMSBG 64/0136/0370/0505 0370/0505

018 "DIA CIRC CONCR
 LEN=0030 INSTALLED UNKN 0370/0494
 018 "DIA CIRC CONCR
 LEN=0030 INSTALLED UNKN 0370/0484

MARYLAND AV
 (TB64)
 FROM 8018/0010 SH

DIR: B TOTAL LEN: 18.709 MI. DIST: 12-5 SR: 136
 LEFT MUN: GREENSBURG C RIGHT MUN: GREENSBURG C

Segment Description	Stationing	Notes	Segment Description	Stationing	Notes
(CONN)	0371/0415		0370/0417 (CONN)		
RAMP D RD (SR8018 SEG 0010/0838) TO 8018/0020 SH (CONN)			0370/0297 (CONN)		TO 8018/0020 SH
GREENSBURG	0371/0310				
HEMPFIELD T	0371/0160		0370/0182		GREENSBURG HEMPFIELD T
018 "DIA CIRC CONCR LEN=0030 INSTALLED 2002	0371/0098				
SOUTH LINCOLN AV (T391)	0371/0090		0370/0095		SOUTH LINCOLN AV (T391)
018 "DIA CIRC CONCR LEN=0030 INSTALLED 2002	0371/0018				
1 0 00118 0 02 1306+29 097819 FT					
018 "DIA CIRC CONCR LEN=0030 INSTALLED UNKN LINCOLN AV (T391)			097821 FT		1 0 00118 0 02 1306+29 LINCOLN AV (T391)
MFC BEGIN = C HEMPFIELD GREENSBURG C					MFC BEGIN = C
LENGTH(AH 0955 BK 2460)	0371/0000		0370/0000		LENGTH(AH 0965 BK 2460)
			0360/2427		018 "DIA CIRC METAL LEN=0033 INSTALLED UNKN
VERMONT ST (T751)	0360/2175				
			0360/1800		WYOMING ST (T812)
GREENSBURG	0360/1779				
HEMPFIELD T	0360/1505				
OREGON AV (T810)			0360/1275		IOWA ST (T716)
IOWA ST (T716)	0360/1200		0360/1025		060 "DIA CIRC METAL LEN=0070 INSTALLED UNKN
			0360/0990		THOMAS SCHOOL RD (SR3101 SEG 0030/2300)
WILDWOOD DR (TWP)	0360/0790				
			0360/0420		018 "DIA CIRC CONCR LEN=0040 INSTALLED 2002
	095359 FT		095361 FT		1 0 00118 0 02 1284+71
			0360/0000		LENGTH(AH 2460 BK 2029)
EAST SIDE DR (T704)	0350/1805				

1 0 00118 0 02 1264+66 093330 FT
 GREENGATE RD
 (SR3099 SEG 0060/0000) 0350/0000

TAMI DR
 (T304)

0340/1115

0350/1091	018 " DIA CIRC METAL LEN=0040 INSTALLED 2002
0350/0957	RETAINING WALL END
0350/0920	BMSID 64/0136/0350/0881 BMSSEN 64/0136/0350/0876
0350/0881	RETAINING WALL BEGIN BMSID 64/0136/0350/0881 1 0 00118 0 02 1273+22
0350/0876	OTHER RR BMSBG 64/0136/0350/0876
0350/0818	018 " DIA CIRC CONCR LEN=0042 INSTALLED 2002
0350/0440	MACS LN (PRDR)
0350/0369	018 " DIA CIRC CONCR LEN=0040 INSTALLED 2002
0350/0115	018 " DIA CIRC CONCR LEN=0040 INSTALLED 2002
0350/0000	LENGTH(AH 2029 BK 2076) 018 " DIA CIRC CONCR LEN=0030 INSTALLED 2002
0340/2075	015 " DIA CIRC CONCR LEN=0045 INSTALLED 2002
0340/1994	018 " DIA CIRC CONCR LEN=0030 INSTALLED UNKN
0340/1770	WOODWARD DR (T640)
0340/1710	036 "H 89 "W ELLIP METAL LEN=0070 INSTALLED 2002
0340/1686	BRANCH OF JACKS RUN STRUCTURE LENGTH 17 FT
0340/1664	BMSID 64/0136/0340/1664 WOODWARD DR (T640)
0340/1645	LC TO/FROM T640 SH (CONN)
0340/1560	018 " DIA CIRC CONCR LEN=0030 INSTALLED UNKN
0340/1503	018 " DIA CIRC CONCR LEN=0030 INSTALLED UNKN
0340/1400	018 " DIA CIRC CONCR LEN=0030 INSTALLED UNKN
0340/1270	018 " DIA CIRC CONCR LEN=0030 INSTALLED UNKN
0340/1080	018 " DIA CIRC CONCR LEN=0030 INSTALLED UNKN

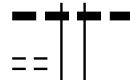
DIR: B TOTAL LEN: 18.709 MI. DIST: 12-5 SR: 136
 LEFT MUN: HEMPFIELD T RIGHT MUN: HEMPFIELD T

Address	Stationing	Notes	Material	Length	Installation
	0340/0933		018" DIA CIRC CONCR	LEN=0030	INSTALLED UNKN
	0340/0763		018" DIA CIRC CONCR	LEN=0040	INSTALLED 2002
	0340/0622		018" DIA CIRC CONCR	LEN=0030	INSTALLED UNKN
	0340/0500		018" DIA CIRC CONCR	LEN=0030	INSTALLED UNKN
JANYCE DR (T629)	0340/0445				
	0340/0394		018" DIA CIRC CONCR	LEN=0045	INSTALLED 2002
	0340/0307		018" DIA CIRC CONCR	LEN=0030	INSTALLED UNKN
1 0 00118 0 02 1243+90 TEPPCO LN (PRDR)	091254 FT 0340/0000	091256 FT	WILLOW CROSSING RD (SR3099 SEG 0050/0432)		
	0340/0000		LENGTH(AH 2076 BK 2864) TO 3099/0050 SH		
	0330/2760		(CONN)		
B P TANK LN (PRDR)	0330/1905				
	0330/1200		FOSTERVILLE RD (T692)		
	0330/1161		018" DIA CIRC METAL	LEN=0040	INSTALLED 2002
ROSENSTEEL LN (PRDR)	0330/1005				
	0330/0822		015" DIA CIRC METAL	LEN=0030	INSTALLED 2002
	0330/0522		018" DIA CIRC METAL	LEN=0035	INSTALLED 2002
DEN MAR CT (T899)	0330/0465 088390 FT	088392 FT	1 0 00118 0 02 1214+04 MOHAWK DR (T973)		
	0330/0000		LENGTH(AH 2864 BK 2541)		
	0320/2451		015" DIA CIRC CONCR	LEN=0035	INSTALLED 2002
WALTON TEA ROOM RD (T686)	0320/1525				
	0320/1525		BALTZER MEYER PK (SR3097 SEG 0040/3473)		
	0320/1182		024" DIA CIRC METAL	LEN=0040	INSTALLED 2002
			015" DIA CIRC METAL		

DIR: B TOTAL LEN: 18.709 MI. DIST: 12-5 SR: 136
 LEFT MUN: HEMPFIELD T RIGHT MUN: HEMPFIELD T

STERLING RUN LN
 (PRDR)

0320/0645
 085849 FT



0320/0937 LEN=0035 INSTALLED 2002

085851 FT 1 0 00118 0 02 1190+08
 MIDDLETOWN RD
 (SR3016 SEG 0220/3428)
 LENGTH(AH 2541 BK 1789)
 FOR SR 0136 AND 3016
 (CONN)

HEMPFIELD SCHOOL
 (PRDR)

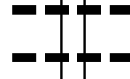
0310/1460



0320/0000
 0310/1460

0310/1273 015 "DIA CIRC METAL
 LEN=0040 INSTALLED 2002

084060 FT



0310/0540 015 "DIA CIRC CONCR
 LEN=0040 INSTALLED 2002
 018 "DIA CIR UNKNOWN
 0310/0209 015 "DIA CIRC METAL
 LEN=0040 INSTALLED 2002
 084062 FT 1 0 00118 0 02 1172+07
 BUS GARAGE RD
 (T667)

0310/0000 LENGTH(AH 1789 BK 1983)
 015 "DIA CIR PLASTIC

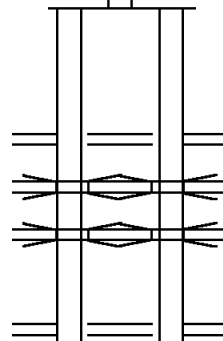
0304/1983 LEN=0035 INSTALLED 2005
 015 "DIA CIR PLASTIC
 0304/1565 LEN=0030 INSTALLED 2005
 036 "DIA CIRC METAL
 0304/1337 LEN=0045 INSTALLED 2002
 018 "DIA CIRC METAL
 0304/1115 LEN=0050 INSTALLED 2002
 015 "DIA CIRC METAL
 0304/0749 LEN=0035 INSTALLED 2002

082077 FT



082079 FT 1 0 00118 0 03 1152+24
 MFC BEGIN = C
 0304/0000 LENGTH(AH 1983 BK 1928)

TURNPIKE RAMP RD TOLL 6
 (TNPK)
 TURNPIKE RAMP RD TOLL 6
 (TNPK)
 PA TPK (PA 66)
 OP ID 64/7066/9900/0403 0301/1110
 PA TPK (PA 66)
 OP ID 64/7066/9900/0402 0301/0877
 TURNPIKE RAMP RD TOLL 6 0301/0788
 (TNPK)
 TURNPIKE RAMP RD TOLL 6
 (TNPK) 0301/0530



TURNPIKE RAMP RD TOLL 6
 (TNPK)
 TURNPIKE RAMP RD TOLL 6
 (TNPK)
 PA TPK (PA 66)
 OP ID 64/7066/9900/0403 0300/1130
 PA TPK (PA 66)
 OP ID 64/7066/9900/0402 0300/0889
 TURNPIKE RAMP RD TOLL 6 0300/0798
 (TNPK)
 TURNPIKE RAMP RD TOLL 6
 (TNPK) 0300/0560

EXTRACT DATE: 12/18/2023
PRINT DATE: 12/21/2023

ROADWAY MANAGEMENT SYSTEM
SLD COUNTY/SR - ANNUAL PRINT

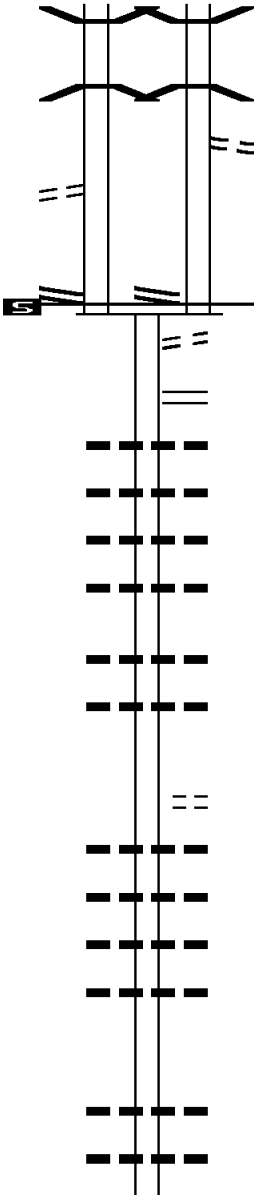
PAGE NUMBER: 257
COUNTY: WESTMORELAND

DIR: B TOTAL LEN: 18.709 MI.
LEFT MUN: HEMPFIELD T

DIST: 12-5 SR: 136
RIGHT MUN: HEMPFIELD T

BMS EN 64/0136/0300/0323 0301/0373
1 0 00118 0 03 1136+19
L SEWICKLEY
BMSBG 64/0136/0300/0323 0301/0331

TO 3079/0010 SH
(CONN) 0301/0100
1 0 00118 0 03 1132+96 080151 FT
MILLERSDALE RD
(SR3079 SEG 0010/0000)
MFC BEGIN = C
LENGTH(AH 1926 BK 2145) 0301/0000



0300/0365

0300/0323

0300/0130

080151 FT

0300/0000

0290/2070

0290/1925

0290/1634

0290/1310

0290/1138

0290/0865

0290/0240

078006 FT

0290/0051
078006 FT

0290/0000

0280/1762

0280/1640

0280/1319

0280/0766

076058 FT

0280/0000

0270/2066

BMS EN 64/0136/0300/0323
1 0 00118 0 03 1136+19
L SEWICKLEY
BMSBG 64/0136/0300/0323
FROM 0136/0290 SH
(CONN)

1 0 00118 0 03 1132+96
MILLERSDALE RD
(SR3079 SEG 0010/0000)
MFC BEGIN = C
LENGTH(AH 1928 BK 2145)
TO 0136/0300 SH
(CONN)

BOBCOCK LN
(SR3044 SEG 0010/0000)
015 "DIA CIRC METAL
LEN=0035 INSTALLED 2002
015 "DIA CIRC METAL
LEN=0035 INSTALLED 2002
018 "DIA CIRC METAL
LEN=0035 INSTALLED 2002
018 "DIA CIRC METAL
LEN=0035 INSTALLED 2002

018 "DIA CIRC METAL
LEN=0035 INSTALLED 2002
018 "DIA CIRC METAL
LEN=0035 INSTALLED 2002
1 0 00118 0 02 1113+68
CRIBB STATION RD
(T678)
LENGTH(AH 2145 BK 1948)

018 "DIA CIRC METAL
LEN=0040 INSTALLED 2002
018 "DIA CIR PLASTIC
LEN=0030 INSTALLED 2002
015 "DIA CIRC CONCR
LEN=0030 INSTALLED 2002
018 "DIA CIR PLASTIC
LEN=0030 INSTALLED 2002

1 0 00118 0 02 1094+02
060 "DIA CIRC CONCR
LEN=0040 INSTALLED 2002
LENGTH(AH 1948 BK 2357)
018 "DIA CIR PLASTIC
LEN=0035 INSTALLED 2002
018 "DIA CIR PLASTIC

DIR: B TOTAL LEN: 18.709 MI. DIST: 12-5 SR: 136
 LEFT MUN: HEMPFIELD T RIGHT MUN: HEMPFIELD T

BEAVER RD
(T540)

0270/0250
073701 FT

SUES LN
(PRDR)

0260/3600

1 0 00118 0 02 1033+30 069990 FT
 EDNA RD
 (SR3077 SEG 0010/0000) 0260/0000

0270/1737	LEN=0035	INSTALLED 2002
0270/1486	036 "DIA	CIRC METAL
0270/1395	LEN=0035	INSTALLED 2002
0270/1182	WHIGHAM RD	
0270/0925	(T475)	
0270/0679	018 "DIA	CIR PLASTIC
	LEN=0035	INSTALLED 2002
	018 "DIA	CIR PLASTIC
	LEN=0035	INSTALLED 2002
	018 "DIA	CIRC METAL
	LEN=0035	INSTALLED 2002
073701 FT	1 0 00118 0 02 1070+36	
	BR. LITTLE SEWICKLEY CR	
	STRUCTURE LENGTH 10 FT	
	BMSID 64/0136/0270/0000	
0270/0000	LENGTH(AH 2357 BK 3711)	
0260/3347	015 "DIA	CIRC CONCR
0260/3083	LEN=0030	INSTALLED 2002
0260/2540	015 "DIA	CIR PLASTIC
0260/2370	LEN=0035	INSTALLED 2002
0260/2271	018 "DIA	CIR PLASTIC
0260/1628	LEN=0224	INSTALLED 2002
0260/1299	KOCEVAR LN	
0260/0623	(PRDR)	
069990 FT	015 "DIA	CIRC CONCR
	LEN=0035	INSTALLED 2002
	018 "DIA	CIRC CONCR
	LEN=0035	INSTALLED 2002
	015 "DIA	CIRC CONCR
	LEN=0045	INSTALLED 2002
	030 "DIA	CIR PLASTIC
	LEN=0035	INSTALLED 2002
0260/0000	LENGTH(AH 3711 BK 3112)	
0250/2948	BMSEN 64/0136/0250/2924	
	1 0 00118 0 02 1002+08	
	P3	
0250/2924	BR LITTLE SEWICKLEY CRE	
	BMSBG 64/0136/0250/2924	

RBR

RBR

DIR: B TOTAL LEN: 18.709 MI. DIST: 12-5 SR: 136
 LEFT MUN: HEMPFIELD T RIGHT MUN: HEMPFIELD T

Location / Description	Segment ID	Length / Distance	Material / Details	Installation Year
	0250/2894		018" DIA CIRC CONCR LEN=0030	2002
	0250/2426		015" DIA CIRC CONCR LEN=0035	2002
LOWER LN (PRDR)	0250/1825			
	0250/1695		FALLOW DEER LN (PRDR)	
	0250/1573		036"H 36"W CONCR ARCH LEN=0035	2002
HARRY LONG RD (T655)	0250/0090			
	0250/0039	066878 FT	036"H 36"W CONCR ARCH LEN=0036	2002
	0250/0000		1 0 00118 0 02 1002+28 ROCKY MT RD (TWP) LENGTH(AH 3112 BK 2788)	
	0240/2171		HEMPFIELD ARONA B	
	0240/2165		015" DIA CIRC CONCR LEN=0030	2002
	0240/1075		STONE ST (BORO)	
	0240/0925		024" DIA CIRC CONCR LEN=0040	2002
ORCHARD ST (BORO)	0240/0450			
	0240/0338		036" DIA CIRC METAL LEN=0040	2002
	0240/0230		BORO AL (BORO)	
	0240/0095		FIRST ST (BORO)	
1 0 00118 0 02 0974+40 064090 FT ARONA RD (SR3071 SEG 0110/0000)	0240/0000		NC WEST NEWTON ST MAIN ST (SR3071 SEG 0110/0000) LENGTH(AH 2788 BK 3130)	
	0230/2925		DEWEY AV (BORO)	
	0230/2707		ARONA HEMPFIELD T	
			015" DIA CIRC CONCR	

DIR: B TOTAL LEN: 18.709 MI. DIST: 12-5 SR: 136
 LEFT MUN: HEMPFIELD T RIGHT MUN: HEMPFIELD T

Stationing	Right of Way	Structure / Notes
	0230/2627	LEN=0035 INSTALLED 2002
	0230/1683	015 "DIA CIRC CONCR
	0230/1480	LEN=0035 INSTALLED 2002 BMSSEN 64/0136/0230/1260
	0230/1392	018 "DIA CIRC CONCR LEN=0030 INSTALLED UNKN 1 0 00118 0 02 0949+14
	0230/1260	PA TURNPIKE BMSBG 64/0136/0230/1260
	0230/1100	015 "DIA CIRC CONCR LEN=0035 INSTALLED 2002
	0230/0675	018 "DIA CIRC CONCR LEN=0030 INSTALLED UNKN BR. LITTLE SEWICKLEY CR
	0230/0595	STRUCTURE LENGTH 16 FT BMSID 64/0136/0230/0595
1 0 00118 0 02 0943+19	060960 FT	060960 FT
BEENO RD (T470)	0230/0000	LEN=0040 INSTALLED 2002
BOSS ROW RD (TWP)	0220/2580	LENGTH(AH 3130 BK 2830) LADYSMITH RD (TWP)
BOSS ROW RD (TWP)	0220/1990	015 "DIA CIRC CONCR LEN=0030 INSTALLED 2002
HIXSON LN (TWP)	0220/0975	GABEL LN (PRDR)
EVANSTOWN RD (SR3018 SEG 0050/1932)	0220/0705	024"H 48"W CONC STRUCT LEN=0035 INSTALLED 2002 WOOSTER ST (T359)
	0220/0652	BMSSEN 64/0136/0220/0637 1 0 00118 0 02 0921+36 B L SEWICKLE
	0220/0637	BMSBG 64/0136/0220/0637 TOWNSHIP AL
	0220/0600	(TWP) WOOSTER ST
	0220/0475	(T359)
	0220/0188	(AAR 544530T)#TRKS 00

EXTRACT DATE: 12/18/2023
PRINT DATE: 12/21/2023

ROADWAY MANAGEMENT SYSTEM
SLD COUNTY/SR - ANNUAL PRINT

PAGE NUMBER: 253
COUNTY: WESTMORELAND

DIR: B TOTAL LEN: 18.709 MI.
LEFT MUN: HEMPFIELD T

DIST: 12-5 SR: 136
RIGHT MUN: HEMPFIELD T

Stationing	Right of Way	Structure	Material	Installation
058130 FT	0220/0032	BMS EN 64	0136	0220/0000
	058130 FT	1 0 00118	0 02	0914+88
		L SEWICKLEY		
	0220/0000	BMSBG 64	0136	0220/0000
		LENGTH(AH 2830	BK 3099)	
	0210/2637	015 "DIA	CIRC CONCR	INSTALLED 2002
		LEN=0035		
	0210/1969	015 "DIA	CIRC CONCR	INSTALLED 2002
		LEN=0045		
	0210/1768	015 "DIA	CIRC CONCR	INSTALLED 2002
		LEN=0045		
	0210/1112	018 "DIA	CIRC CONCR	INSTALLED 2002
		LEN=0045		
	0210/0824	015 "DIA	CIRC CONCR	INSTALLED 2002
		LEN=0030		
	0210/0591	015 "DIA	CIRC CONCR	INSTALLED 2002
		LEN=0030		
055031 FT	055031 FT	1 0 00118	0 02	0884+26
		NC GR	REENSBURG RD	
		POVERTY HOLLOW RD		
	0210/0000	LENGTH(AH 3099	BK 3768)	
		048"H 60"W	CONC STRUCT	
	0200/3720	015 "DIA	CIRC CONCR	INSTALLED 2002
		LEN=0039		
	0200/3367	015 "DIA	CIRC CONCR	INSTALLED 2002
		LEN=0035		
	0200/3037	015 "DIA	CIRC CONCR	INSTALLED 2002
		LEN=0035		
	0200/2709	015 "DIA	CIRC CONCR	INSTALLED 2002
		LEN=0040		
	0200/2416	024 "DIA	CIRC CONCR	INSTALLED 2002
		LEN=0039		
	0200/2218	018 "DIA	CIRC CONCR	INSTALLED 2002
		LEN=0040		
	0200/2205	DALTON LN		
		(TWP)		
	0200/1864	015 "DIA	CIRC CONCR	INSTALLED 2002
		LEN=0040		
	0200/1469	015 "DIA	CIRC CONCR	INSTALLED UNKN
		LEN=0035		
	0200/1182	015 "DIA	CIRC CONCR	INSTALLED 2002
		LEN=0040		
CHURCH LN (T200)	0200/1100			
HERMINE RD (SR3016 SEG 0130/2605)	0200/1035			
	0200/1079	HEMPFIELD MADISON B		
		NC HERMINE RD		

DIR: B TOTAL LEN: 18.709 MI. DIST: 12-5 SR: 136
 LEFT MUN: MADISON B RIGHT MUN: MADISON B

NULL LN 30
 (TWP)
 FIREHALL LN
 (TWP)

J D LN
 (PRDR)

0200/0540
 0200/0345

051263 FT

0190/1785

047981 FT

==	==	0200/0795	MAPLE AL (TWP)
---	---	0200/0670	018 " DIA CIRC CONCR LEN=0040 INSTALLED 2002
==	==	0200/0540	MAPLE AL (TWP)
---	---	0200/0024	018 " DIA CIRC CONCR LEN=0040 INSTALLED 2002
		051263 FT	1 0 00118 0 02 0846+29 MADISON HEIGHTS RD (SR3016 SEG 0140/0000)
			MAIN ST (SR3037 SEG 0200/2403) LENGTH(AH 3768 BK 3282)
		0190/3120	ALBRIGHT LN (TWP)
---	---	0190/3028	018 " DIA CIRC CONCR LEN=0035 INSTALLED 2002
---	---	0190/2087	MADISON SEWICKLEY T
---	---	0190/1293	072 " DIA CIRC CONCR LEN=0040 INSTALLED 2002
---	---	0190/1119	018 " DIA CIRC CONCR LEN=0035 INSTALLED 2002
---	---	0190/0886	015 " DIA CIRC CONCR LEN=0040 INSTALLED 2002
---	---	0190/0341	015 " DIA CIRC CONCR LEN=0040 INSTALLED 2002
		047981 FT	1 0 00118 0 02 0813+90 VILLAGE: MADISON WHYEL RD (T530)
		0190/0000	LENGTH(AH 3282 BK 2623)
---	---	0180/2357	015 " DIA CIRC CONCR LEN=0040 INSTALLED 2002
---	---	0180/1656	015 " DIA CIRC CONCR LEN=0040 INSTALLED 2002
---	---	0180/1173	015 " DIA CIRC CONCR LEN=0035 INSTALLED 2002
---	---	0180/0687	018 " DIA CIRC CONCR LEN=0135 INSTALLED 2002

DIR: B TOTAL LEN: 18.709 MI. DIST: 12-5 SR: 136
 LEFT MUN: SEWICKLEY T RIGHT MUN: SEWICKLEY T

Stationing / Description	Length (FT)	Structure / Material	Installation Date
045358 FT			
0180/0000	0180	024" DIA CIRC CONCR	2002
0170/1304	0170	015" DIA CIRC CONCR	2002
PINKERTON RN			
0170/0197	0170	STRUCTURE LENGTH 10 FT	
BMSID 64/0136/0170/0197			
LC FOR MORRIS RD (CONN)	0170/0145		
1 0 00118 0 02 0769+42	043561 FT	022"H 60"W CONC STRUCT	2002
MORRIS RD (T528)	0170/0000	LEN=0035 INSTALLED	
		LENGTH(AH 1797 BK 3613)	
	0160/2765	018" DIA CIRC CONCR	2002
	0160/2340	015" DIA CIRC CONCR	2002
	0160/1933	015" DIA CIRC CONCR	2002
	0160/1550	015" DIA CIRC CONCR	2002
	0160/1127	017" DIA CIR UNKNOWN	2002
		LEN=0040 INSTALLED	
BEACON RD (TBK SR3061) (TWP)	0160/0180		
	039948 FT		
	0160/0000	018" DIA CIRC CONCR	2002
	0150/2985	LEN=0040 INSTALLED	
	0150/2933	LEN=0040 INSTALLED	
	0150/1601	015" DIA CIRC CONCR	2002
	0150/1415	LEN=0030 INSTALLED	
	0150/1370	015" DIA CIRC CONCR	2002
		LEN=0030 INSTALLED	

DIR: B TOTAL LEN: 18.709 MI. DIST: 12-5 SR: 136
 LEFT MUN: SEWICKLEY T RIGHT MUN: SEWICKLEY T

1 0 00118 0 02 0702+31 036842 FT
 HERMINIE WEST NEWTON RD
 (SR3057 SEG 0010/0000) 0150/0000

VALLEY VIEW PK
 (PRDR)

0140/0615

033335 FT

031305 FT

029310 FT

0150/1280	015 "DIA	CIRC	CONCR	LEN=0030	INSTALLED	2002
0150/0945	SWICKLEY	PINES	MANOR RD	(TWP)		
0150/0576	015 "DIA	CIRC	CONCR	LEN=0030	INSTALLED	2002
0150/0287	015 "DIA	CIRC	CONCR	LEN=0030	INSTALLED	2002
036842 FT						
5 0150/0000	LENGTH(AH	3106	BK	3507)		
0140/3296	018 "DIA	CIRC	CONCR	LEN=0040	INSTALLED	2002
0140/2959	018 "DIA	CIRC	CONCR	LEN=0040	INSTALLED	2002
0140/2560	015 "DIA	CIRC	CONCR	LEN=0035	INSTALLED	2002
0140/2375	015 "DIA	CIRC	CONCR	LEN=0035	INSTALLED	2002
0140/1139	036 "DIA	CIRC	CONCR	LEN=0035	INSTALLED	2002
0140/0015	015 "DIA	CIRC	CONCR	LEN=0045	INSTALLED	2002
033335 FT	1 0 00118	0 02	0667+38	BELLS	MILLS RD	(TBK 306)
5 0140/0000	LENGTH(AH	3507	BK	2030)		
0130/0626	015 "DIA	CIRC	CONCR	LEN=0030	INSTALLED	2002
031305 FT	5 0130/0000	LENGTH(AH	2030	BK	1995)	
0120/1968	018 "DIA	CIRC	CONCR	LEN=0040	INSTALLED	2002
0120/1350	018 "DIA	CIRC	CONCR	LEN=0030	INSTALLED	UNKN
0120/0501	018 "DIA	CIRC	OTHER	LEN=0040	INSTALLED	2002
029310 FT	1 0 00118	0 02	0629+84			

DIR: B TOTAL LEN: 18.709 MI. DIST: 12-5 SR: 136
 LEFT MUN: SEWICKLEY T RIGHT MUN: SEWICKLEY T

Stationing	Description	Material	Length	Notes
0120/0000	018" DIA CIRC METAL	0030	INSTALLED 2002	LENGTH(AH 1995 BK 2140)
0110/1488	015" DIA CIRC CONCR	0030	INSTALLED 2002	
027170 FT				
027170 FT	1 0 00118 0 02 0606+46			
0110/0000	015" DIA CIRC CONCR	0035	INSTALLED 2002	LENGTH(AH 2140 BK 2117)
0100/1572	015" DIA CIRC CONCR	0035	INSTALLED 2002	
0100/1252	015" DIA CIRC CONCR	0035	INSTALLED 2002	
0100/0784	BMSSEN 64/0136/0100/0661			
0100/0661	1 0 00118 0 02 0584+65			SEWICKLEY CK
025053 FT				
025053 FT	1 0 00118 0 02 0584+34			
	B SEWICKLEY			
	STRUCTURE LENGTH 10 FT			
	BMSID 64/0136/0100/0000			
	SEWICKLEY			
	SOUTH HUNTINGDON T			
0100/0000	018" DIA CIRC PLASTIC	0040	INSTALLED 2002	LENGTH(AH 2117 BK 2519)
0090/2142	015" DIA CIRC CONCR	0035	INSTALLED 2002	
0090/1584	015" DIA CIRC CONCR	0035	INSTALLED 2002	
022534 FT				
022534 FT	1 0 00118 0 02 0559+62			
0090/0000	018" DIA CIRC CONCR	0040	INSTALLED 2002	LENGTH(AH 2519 BK 2685)
0080/1784	018" DIA CIRC CONCR	0040	INSTALLED 2002	
0080/1389	018" DIA CIRC CONCR	0045	INSTALLED 2002	
0080/1066	015" DIA CIRC CONCR	0045	INSTALLED 2002	
0080/0872	015" DIA CIRC CONCR	0045	INSTALLED 2002	

PLUMBER SCHOOL RD
 (SR3043 SEG 0010/0000) 0090/1760

1 0 00118 0 02 0559+62 022534 FT
 SPORTSMANS RD
 (T384) 0090/0000

DIR: B TOTAL LEN: 18.709 MI. DIST: 12-5 SR: 136
 LEFT MUN: SOUTH HUNTINGDON T RIGHT MUN: SOUTH HUNTINGDON T

Stationing	Location	Stationing	Location	Notes
019849 FT		019849 FT	1 0 00118 0 02 0531+87	WEST NEWTON RUFFSDALE R
			(SR0031 SEG 0010/0000)	
		5 0080/0000	LENGTH(AH 2685 BK 3819)	
		0070/3534	015 "DIA CIRC CONCR	LEN=0040 INSTALLED 2002
		0070/3089	015 "DIA CIRC CONCR	LEN=0040 INSTALLED 2002
THELMA AV (T430)	0070/2620		024 "DIA CIRC CONCR	LEN=0040 INSTALLED 2002
THELMA AV (T428)	0070/2015		QUARRY WY (PRDR)	
		0070/1745	015 "DIA CIRC CONCR	LEN=0045 INSTALLED 2002
		0070/1333	015 "DIA CIRC CONCR	LEN=0035 INSTALLED 2002
		0070/0933	SOUTH HUNTINGDON	
		0070/0921	WEST NEWTON B	
		0070/0920	HILL ST (TWP)	
VALLEY VIEW ST (TWP)	0070/0215		016030 FT	1 0 00118 0 02 0494+90
	016030 FT			NINTH ST (BORO)
		5 0070/0000	LENGTH(AH 3819 BK 1576)	
		0060/1400	EIGHTH ST (BORO)	
		0060/1225	SEVENTH ST (BORO)	
		0060/1045	SIXTH ST (BORO)	
		0060/0904	015 "DIA CIRC CONCR	LEN=0035 INSTALLED 2002
		0060/0870	FIFTH ST (BORO)	
		0060/0690	FOURTH ST (BORO)	
		0060/0556	018 "DIA CIRC CONCR	LEN=0030 INSTALLED 2002
		0060/0515	THIRD ST (BORO)	
		0060/0386	024 "DIA CIRC CONCR	LEN=0030 INSTALLED 2002

EXTRACT DATE: 12/18/2023
PRINT DATE: 12/21/2023

ROADWAY MANAGEMENT SYSTEM
SLD COUNTY/SR - ANNUAL PRINT

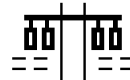
PAGE NUMBER: 247
COUNTY: WESTMORELAND

DIR: B TOTAL LEN: 18.709 MI.
LEFT MUN: WEST NEWTON B

DIST: 12-5 SR: 136
RIGHT MUN: WEST NEWTON B

SECOND ST
(BORO)

0060/0345



0060/0345

(TBK 3041) SECOND ST
(BORO)



0060/0215
0060/0176

015 " DIA CIRC CONCR
LEN=0035 INSTALLED 2002
(AAR 1454 BOR)#TRKS 02
015 " DIA CIRC CONCR
LEN=0035 INSTALLED 2002
1 0 00118 0 02 0479+22
WATER ST
(BORO)

014454 FT

014454 FT



5 0060/0000

LENGTH(AH 1576 BK 2494)
018 " DIA CIRC CONCR
LEN=0040 INSTALLED 2002
BMSBN 64/0136/0050/1938
BRIDGE POSTED (TONS)
1 0 00118 0 02 0473+78
SGL 36 COMB 40
YOUGHIOGHENY RIVER




0050/2476
0050/2428

BMSBG 64/0136/0050/1938
018 " DIA CIRC CONCR
LEN=0040 INSTALLED 2002



COLLINSBURG RD
(BORO)

0050/1890



0050/1821

018 " DIA CIRC CONCR
LEN=0040 INSTALLED 2002
015 " DIA CIRC CONCR
LEN=0030 INSTALLED 2002

WALNUT LN
(BORO)

0050/1390



0050/1390

VERNON DR
(SR3025 SEG 0060/3339)
BORO AL
(BORO)



0050/1360



0050/1155

WILSON LN
(BORO)
HAYDEN LN
(BORO)
MONATH ST
(BORO)



0050/1005



0050/0760



0050/0520



0050/0494

015 " DIA CIRC CONCR
LEN=0045 INSTALLED 2002
015 " DIA CIRC CONCR
LEN=0035 INSTALLED 2002

011960 FT

011960 FT



0050/0255



0050/0255

1 0 00118 0 02 0454+29
018 " DIA CIRC CONCR
LEN=0037 INSTALLED 2002
VENABLE ST
(BORO)



0050/0000



5 0050/0000

LENGTH(AH 2494 BK 3050)
BORO AL

DIR: B TOTAL LEN: 18.709 MI. DIST: 12-5 SR: 136
 LEFT MUN: WEST NEWTON B RIGHT MUN: WEST NEWTON B

Location	Segment ID	Length	Material	Installation
FISHER LN (BORO)	0040/2845		015" DIA CIRC CONCR	INSTALLED 2002
	0040/2625		NC MAIN ST GRANT ST (BORO)	
FISHER LN (BORO)	0040/2280		018" DIA CIRC CONCR	INSTALLED 2002
	0040/2211		WEST NEWTON ROSTRAVER T	
COLLINSBURG RD (TWP)	0040/1293		018" DIA CIRC CONCR	INSTALLED 2002
	0040/1260		018" DIA CIR PLASTIC	INSTALLED 2002
COLLINSBURG RD (TWP)	0040/1246		018" DIA CIRC CONCR	INSTALLED 2002
	0040/0886		015" DIA CIRC CONCR	INSTALLED 2002
COLLINSBURG RD (TWP)	0040/0581		015" DIA CIRC CONCR	INSTALLED 2002
	0040/0289		018" DIA CIR PLASTIC	INSTALLED UNKN
COLLINSBURG RD (TWP)	0040/0100	008910 FT	018" DIA CIR PLASTIC	INSTALLED 2002
	008910 FT		1 0 00118 0 02 0425+68	
COLLINSBURG RD (TWP)	0040/0000		ROSTRAVER RD (SR0201 SEG 0170/2268)	
	0030/1985		LENGTH(AH 3050 BK 2152) 018" DIA CIRC CONCR	INSTALLED 2002
COLLINSBURG RD (TWP)	0030/1960		LEN=0020 INSTALLED 2002	
	0030/1836		FOR SR 0136 AND 0201 (CONN) POLLOCK RUN	
COAL HOLLOW RD (SR3023 SEG 0010/0000)	0030/1745		STRUCTURE LENGTH 34 FT	
	0030/0972		BMSID 64/0136/0030/1837	
COAL HOLLOW RD (SR3023 SEG 0010/0000)	0030/0672		018" DIA CIR PLASTIC	INSTALLED 2002
	0030/0372		015" DIA CIRC CONCR	INSTALLED 2002
COAL HOLLOW RD (SR3023 SEG 0010/0000)	0030/0165	006758 FT	018" DIA CIRC CONCR	INSTALLED 2002
	006758 FT		LEN=0045 INSTALLED 2002	
COAL HOLLOW RD (SR3023 SEG 0010/0000)	006758 FT		1 0 00181 0 00 0065+13	
COAL HOLLOW RD (SR3023 SEG 0010/0000)			018" DIA CIRC CONCR	

EXTRACT DATE: 12/18/2023
PRINT DATE: 12/21/2023

ROADWAY MANAGEMENT SYSTEM
SLD COUNTY/SR - ANNUAL PRINT

PAGE NUMBER: 245
COUNTY: WESTMORELAND

DIR: B TOTAL LEN: 18.709 MI.
LEFT MUN: ROSTRAVER T

DIST: 12-5 SR: 136
RIGHT MUN: ROSTRAVER T

---	5	0030/0000	LEN=0035 LENGTH(AH	INSTALLED 2002 2152 BK 3063)
---		0020/2430	018 " DIA LEN=0040	CIRC CONCR INSTALLED 2002
---		0020/2046	018 " DIA LEN=0040	CIRC CONCR INSTALLED 2002
---		0020/1887	018 " DIA LEN=0040	CIRC CONCR INSTALLED 2002
---		0020/1458	018 " DIA LEN=0040	CIRC CONCR INSTALLED 2002
---		0020/0831	018 " DIA LEN=0040	CIRC CONCR INSTALLED 2002
---		0020/0594	018 " DIA LEN=0040	CIRC CONCR INSTALLED 2002
---		0020/0328	015 " DIA LEN=0035	CIRC CONCR INSTALLED 2002
---		0020/0035	015 " DIA LEN=0035	CIRC CONCR INSTALLED 2002
003695 FT		003695 FT	1 0 00181 1 0 00 0037+53	SALEM CHURCH RD (SR3021 SEG 0090/2083)
	5	0020/0000	LENGTH(AH	3063 BK 3695)
==		0010/3321	018 " DIA LEN=0040	CIRC CONCR INSTALLED 2002
---		0010/3040	018 " DIA LEN=0040	CIRC CONCR INSTALLED 2002
---		0010/2847	018 " DIA LEN=0040	CIRC CONCR INSTALLED 2002
---		0010/2249	018 " DIA LEN=0040	CIRC CONCR INSTALLED 2002
---		0010/1845	018 " DIA LEN=0035	CIRC CONCR INSTALLED 2002
---		0010/1350	015 " DIA LEN=0040	CIRC CONCR INSTALLED 2002
---		0010/0986	018 " DIA LEN=0040	CIRC CONCR INSTALLED 2002
---		0010/0745	015 " DIA LEN=0035	CIRC CONCR INSTALLED 2002
000000 FT		000000 FT	1 0 00181 1 0 00 0000+00	NC WEST NEWTON RD INTER-BK WEST NEWTON RD (SR0136 SEG 0130/1664)
	5	0010/0000	MFC BEGIN = C BK-ALLEGHENY	(02) LENGTH(AH 3695 BK 0000)

ROBERTSON RD
(TWP)

0010/3355

EXTRACT DATE: 12/18/2023 ROADWAY MANAGEMENT SYSTEM PAGE NUMBER: 244
PRINT DATE: 12/21/2023 SLD COUNTY/SR - ANNUAL PRINT COUNTY: WESTMORELAND
DIR: B TOTAL LEN: 34.848 MI. DIST: 12-5 SR: 130
LEFT MUN: COOK T RIGHT MUN: COOK T

183995 FT

183833 FT
INTER-AHD FELGAR RD

DIR: B TOTAL LEN: 34.848 MI. DIST: 12-5 SR: 130
 LEFT MUN: COOK T RIGHT MUN: COOK T

HORSETHIEF HOLLOW RD
 (TWP)

TURNABOUT LN
 (PRDR)
 MITTS LN
 (PRDR)
 KODY LN
 (PRDR)

0692/1205

181760 FT

0682/0975

0682/0750

0682/0550

180460 FT

177935 FT

Segment ID	Material	Length	Notes
0692/2235	(T417) WEAVERTOWN RD (SR0381 SEG 0110/0940)		
0692/0870	018 " DIA CIRC METAL	LEN=0070	INSTALLED 2003
0692/0186	018 " DIA CIRC CONCR	LEN=0050	INSTALLED 2003
181598 FT	2 0 64070 0 01 0681+69		
0692/0000	LENGTH(AH 2235 BK 1300)		
0682/0184	024 " DIA CIRC METAL	LEN=0045	INSTALLED 2003
180298 FT	2 0 64070 0 01 0668+40		
0682/0000	036 " DIA CIRC METAL	LEN=0045	INSTALLED 2003
0672/2208	LENGTH(AH 1300 BK 2525)		
0672/1664	018 " DIA CIR PLASTIC	LEN=0035	INSTALLED 2003
0672/1131	018 " DIA CIR PLASTIC	LEN=0035	INSTALLED 2003
0672/0748	024 " DIA CIR PLASTIC	LEN=0035	INSTALLED 2003
177773 FT	018 " DIA CIR PLASTIC	LEN=0035	INSTALLED 2003
0672/0000	2 0 64070 0 01 0643+15		
0662/1556	018 " DIA CIR PLASTIC	LEN=0030	INSTALLED 2003
0662/1250	LENGTH(AH 2525 BK 3300)		
0662/1052	018 " DIA CIR PLASTIC	LEN=0035	INSTALLED 2003
	018 " DIA CIRC METAL	LEN=0060	INSTALLED 2003
	018 " DIA CIR PLASTIC	LEN=0030	INSTALLED 2003

DIR: B TOTAL LEN: 34.848 MI. DIST: 12-5 SR: 130
 LEFT MUN: COOK T RIGHT MUN: COOK T

Stationing	Segment	Length (FT)	Description
174635		FT	
174473	2 0 64070 0 01 0610+15	FT	COOK
0662/0000	DONEGAL T		
0652/3370	LENGTH(AH 3300 BK 3375)		
0652/2922	018 "DIA CIR PLASTIC		
	LEN=0035 INSTALLED UNKN		
	018 "DIA CIR PLASTIC		
	LEN=0035 INSTALLED 2003		
BRADSHAW LN (PRDR)	0652/2145		
	0652/1419		015 "DIA CIRC METAL
	LEN=0035 INSTALLED 2003		
	0652/1350		KREGAR RD
	(T316)		
	0652/1270		036 "DIA CIRC METAL
	LEN=0035 INSTALLED 2003		
	0652/1096		018 "DIA CIRC METAL
	LEN=0035 INSTALLED 2003		
2 0 64070 0 01 0576+02 171260 FT			WILLOW FARM DR
STONEYLONESOME RD	0652/0125		(PRDR)
(SR2039 SEG 0010/0000) 0652/0000	171098 FT		DONEGAL
	0652/0000		COOK T
	0642/2535		LENGTH(AH 3375 BK 2600)
	0642/2523		060"H 00"W MULT METAL
			LEN=0030 INSTALLED UNKN
			LOYALHANNA C
			STRUCTURE LENGTH 12 FT
			BMSID 64/0130/0642/2523
	0642/1514		018 "DIA CIRC METAL
	LEN=0035 INSTALLED 2003		
	0642/1093		018 "DIA CIRC METAL
	LEN=0040 INSTALLED 2003		
HOFFER PLAN RD (T427)	0642/0585		
2 0 64070 0 01 0550+76 168660 FT			STALHSTWON JONESMILLS R
DIAMOND ST	168498 FT		(SR2031 SEG 0110/0000)
(SR2031 SEG 0110/0000) 0642/0000	0642/0000		COOK
	0632/2940		DONEGAL T
	0632/2640		LENGTH(AH 2600 BK 3083)
			018 "DIA CIR PLASTIC
			LEN=0040 INSTALLED 2003
			STAHLSTOWN LIGONIER RD
			(SR0711 SEG 0080/2150)

DIR: B TOTAL LEN: 34.848 MI. DIST: 12-5 SR: 130
 LEFT MUN: DONEGAL T RIGHT MUN: DONEGAL T

RIGGS LN
(PRDR)

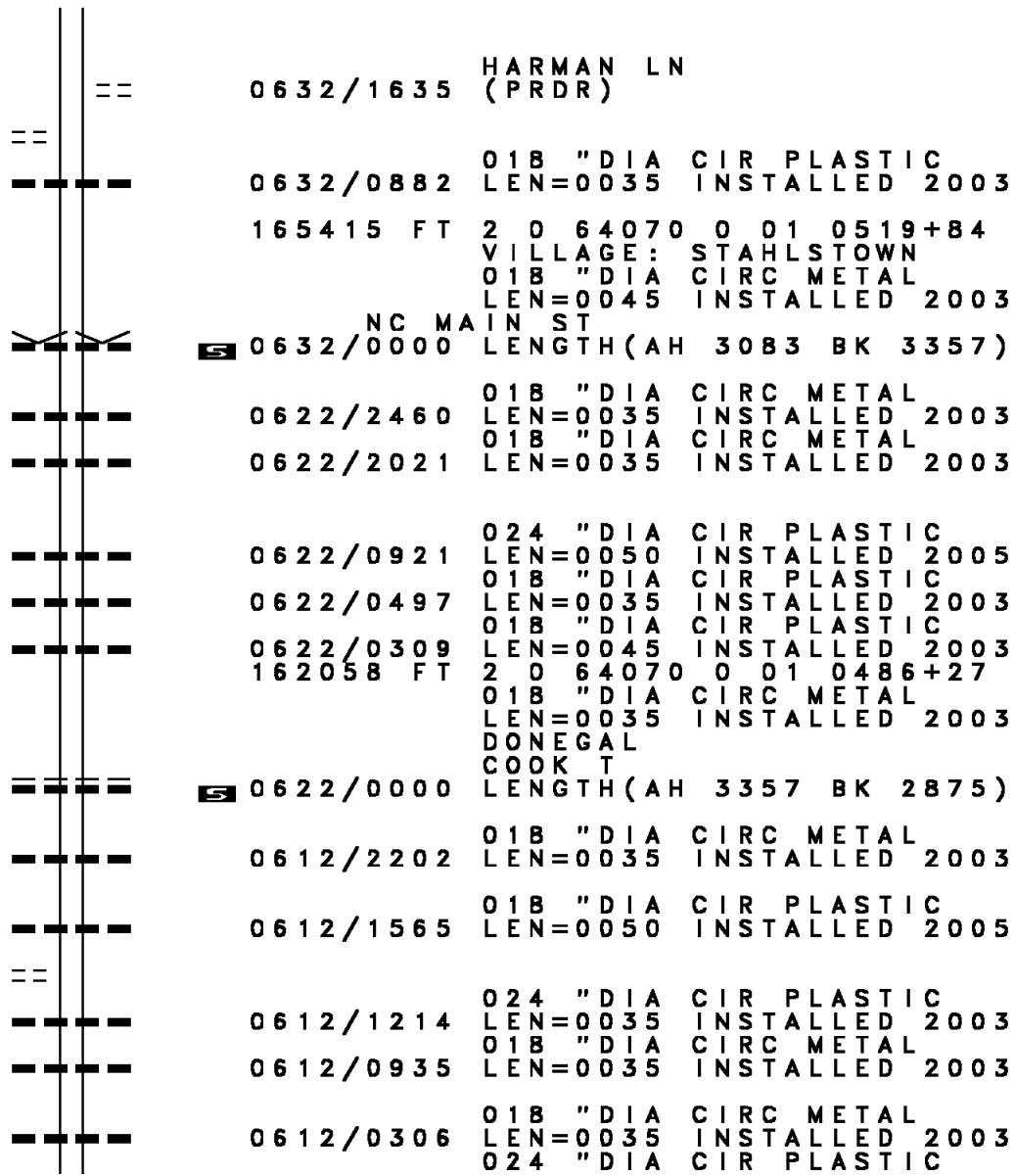
0632/1250

165577 FT

162220 FT

OLD DISTILLERY RD
(T413)

0612/1554



0632/1635 HARMAN LN
(PRDR)

0632/0882 018 "DIA CIR PLASTIC
LEN=0035 INSTALLED 2003

165415 FT 2 0 64070 0 01 0519+84
VILLAGE: STAHLSTOWN
018 "DIA CIR METAL
LEN=0045 INSTALLED 2003

5 0632/0000 NC MAIN ST
LENGTH(AH 3083 BK 3357)

0622/2460 018 "DIA CIR METAL
LEN=0035 INSTALLED 2003

0622/2021 018 "DIA CIR METAL
LEN=0035 INSTALLED 2003

0622/0921 024 "DIA CIR PLASTIC
LEN=0050 INSTALLED 2005

0622/0497 018 "DIA CIR PLASTIC
LEN=0035 INSTALLED 2003

0622/0309 018 "DIA CIR PLASTIC
LEN=0045 INSTALLED 2003

162058 FT 2 0 64070 0 01 0486+27
018 "DIA CIR METAL
LEN=0035 INSTALLED 2003

5 0622/0000 DONEGAL
COOK T
LENGTH(AH 3357 BK 2875)

0612/2202 018 "DIA CIR METAL
LEN=0035 INSTALLED 2003

0612/1565 018 "DIA CIR PLASTIC
LEN=0050 INSTALLED 2005

0612/1214 024 "DIA CIR PLASTIC
LEN=0035 INSTALLED 2003

0612/0935 018 "DIA CIR METAL
LEN=0035 INSTALLED 2003

0612/0306 018 "DIA CIR METAL
LEN=0035 INSTALLED 2003

024 "DIA CIR PLASTIC

EXTRACT DATE: 12/18/2023
PRINT DATE: 12/21/2023

ROADWAY MANAGEMENT SYSTEM
SLD COUNTY/SR - ANNUAL PRINT

PAGE NUMBER: 240
COUNTY: WESTMORELAND

DIR: B TOTAL LEN: 34.848 MI.
LEFT MUN: COOK T

DIST: 12-5 SR: 130
RIGHT MUN: COOK T

Stationing	Length	Notes
159345 FT	0612/0030	LEN=0035 INSTALLED 2003
	159183 FT	2 0 64070 0 01 0457+54 DONEGAL LAKE RD (T880)
	0612/0000	LENGTH(AH 2875 BK 3662) 018 " DIA CIRC METAL
	0602/3107	LEN=0035 INSTALLED 2003
	0602/2486	024 " DIA CIRC METAL LEN=0035 INSTALLED 2003
	0602/2461	024 " DIA CIRC METAL LEN=0035 INSTALLED 2003
	0602/1976	018 " DIA CIRC METAL LEN=0035 INSTALLED 2003
	0602/1424	018 " DIA CIRC METAL LEN=0035 INSTALLED 2003
	0602/1302	018 " DIA CIRC METAL LEN=0035 INSTALLED 2003
	0602/0912	018 " DIA CIRC METAL LEN=0035 INSTALLED 2003
	0602/0540	LEN=0040 INSTALLED 2003
155683 FT	0602/0060	BMSSEN 64/0130/0602/0000 155521 FT 2 0 64070 0 00 0421+36 FOUR MILE RN BMSBG 64/0130/0602/0000
	0602/0000	LENGTH(AH 3662 BK 2737) 018 " DIA CIRC METAL
	0592/2250	LEN=0035 INSTALLED 2003
	0592/2085	AUSTIN BL (SR2004 SEG 0060/3238) 015 " DIA CIRC METAL
	0592/1571	LEN=0035 INSTALLED 2003
	0592/1327	015 " DIA CIRC METAL LEN=0035 INSTALLED 2003
	0592/1130	015 " DIA CIRC METAL LEN=0035 INSTALLED 2003
	0592/0100	RIDGE RD (T405) COOK
2 0 64070 0 00 0393+37 152946 FT HOODS MILL RD (T405)	152784 FT	
	0592/0000	DONEGAL T LENGTH(AH 2737 BK 3376) 024 " DIA CIRC METAL
	0582/3301	LEN=0035 INSTALLED 2003
	0582/2927	BMSSEN 64/0130/0582/2910 0 0 0000 0 00 0000+00 B FOURMILE R
	0582/2910	BMSBG 64/0130/0582/2910

DIR: B TOTAL LEN: 34.848 MI. DIST: 12-5 SR: 130
 LEFT MUN: DONEGAL T RIGHT MUN: DONEGAL T

OLD POST LN
(PRDR)

0582/0300
149570 FT

146403 FT

HOOVER RD
(T499)

0562/1110

---	---	0582/2693	024 " DIA	CIRC METAL
---	---		LEN=0035	INSTALLED 2003
---	---	0582/2123	015 " DIA	CIRC METAL
---	---		LEN=0035	INSTALLED 2003
---	---	0582/1530	018 " DIA	CIRC METAL
---	---		LEN=0035	INSTALLED 2003
---	---	0582/1116	018 " DIA	CIRC METAL
---	---		LEN=0035	INSTALLED 2003
---	---	0582/0916	018 " DIA	CIRC METAL
---	---		LEN=0035	INSTALLED 2003
---	---	0582/0696	015 " DIA	CIRC METAL
---	---		LEN=0035	INSTALLED 2003
		149408 FT	2 0 64070	0 00 0359+61
---	---	5 0582/0000	024 " DIA	CIR PLASTIC
---	---		LEN=0030	INSTALLED 2004
---	---		LENGTH(AH 3376 BK 3167)	
---	---	0572/3032	036 " DIA	CIRC METAL
---	---		LEN=0060	INSTALLED 2003
---	---	0572/2839	036 " DIA	CIR PLASTIC
---	---		LEN=0050	INSTALLED 2003
---	---	0572/2338	024 " DIA	CIR PLASTIC
---	---		LEN=0035	INSTALLED 2004
---	---	0572/1422	018 " DIA	CIRC METAL
---	---		LEN=0035	INSTALLED 2003
---	---	0572/1327	018 " DIA	CIR PLASTIC
---	---		LEN=0040	INSTALLED 2004
---	---	0572/0861	024 " DIA	CIRC METAL
---	---		LEN=0040	INSTALLED 2004
---	---	0572/0354	024 " DIA	CIR PLASTIC
---	---		LEN=0040	INSTALLED 2004
---	---	146241 FT	2 0 64070	0 00 0325+80
---	---	5 0572/0000	024 " DIA	CIR PLASTIC
---	---		LEN=0035	INSTALLED 2003
---	---		LENGTH(AH 3167 BK 3625)	
---	---	0562/3215	024 " DIA	CIR PLASTIC
---	---		LEN=0040	INSTALLED 2004
---	---	0562/2722	018 " DIA	CIR PLASTIC
---	---		LEN=0045	INSTALLED 2003
---	---	0562/2115	024 " DIA	CIR PLASTIC
---	---		LEN=0040	INSTALLED 2003
---	---	0562/1470	018 " DIA	CIR PLASTIC
---	---		LEN=0035	INSTALLED 2004
		0562/1110	DILLON RD	
			(SR2006 SEG 0120/2904)	

DIR: B TOTAL LEN: 34.848 MI. DIST: 12-5 SR: 130
 LEFT MUN: DONEGAL T RIGHT MUN: DONEGAL T

Location	Segment ID	Start Length (FT)	End Length (FT)	Material / Notes
	0562/0627			018 " DIA CIR PLASTIC LEN=0035 INSTALLED 2003
		142778 FT	142616 FT	2 0 64070 0 00 0291+69 018 " DIA CIR PLASTIC LEN=0035 INSTALLED 2003
	0562/0000			LENGTH(AH 3625 BK 3086)
	0552/2413			018 " DIA CIRC METAL LEN=0035 INSTALLED 2003
	0552/1818			018 " DIA CIRC METAL LEN=0350 INSTALLED 2003
ST BONIFACE WOODLANDS L (PRDR)	0552/1735			
	0552/1132			024 " DIA CIRC METAL LEN=0035 INSTALLED 2003
	0552/0492			018 " DIA CIRC METAL LEN=0035 INSTALLED 2003
		139692 FT	139530 FT	2 0 64070 0 00 0260+83 DONEGAL MOUNT PLEASANT T
	0552/0000			LENGTH(AH 3086 BK 2081)
GUT SHOT TRAIL RD (T575)	0542/2045			018 " DIA CIR PLASTIC LEN=0010 INSTALLED 2004
	0542/1528			018 " DIA CIRC METAL LEN=0035 INSTALLED 2003
	0542/0657			024 " DIA CIRC METAL LEN=0035 INSTALLED 2003
	0542/0250			018 " DIA CIR PLASTIC LEN=0035 INSTALLED 2003
		137611 FT	137449 FT	2 0 64070 0 00 0239+85 MOUNT PLEASANT UNITY T
	0542/0000			LENGTH(AH 2081 BK 3258)
	0532/3258			036 " DIA CIRC METAL LEN=0075 INSTALLED 2003
LAMONT CREST LN	0532/1079			018 " DIA CIRC METAL LEN=0035 INSTALLED 2003

DIR: B TOTAL LEN: 34.848 MI. DIST: 12-5 SR: 130
 LEFT MUN: UNITY T RIGHT MUN: UNITY T

Location / Description	Segment ID	Length (FT)	Material / Details
(PRDR)	0532/0770	134353	
	0532/0000	134191	2 0 64070 0 00 0205+70 LENGTH(AH 3258 BK 3861) 018 " DIA CIRC METAL
	0522/3841		LEN=0035 INSTALLED 2003
	0522/2781		024 " DIA CIRC METAL LEN=0035 INSTALLED 2003
	0522/2193		024 " DIA CIRC METAL LEN=0035 INSTALLED 2003
	0522/1809		048 " DIA CIRC METAL LEN=0035 INSTALLED 2003
POSSUM HOLLOW RD (T882)	0522/1585		
	0522/0969		048"H 60"W ELLIP CONC LEN=0035 INSTALLED 2003
	0522/0881		024 " DIA CIRC METAL LEN=0035 INSTALLED 2003
	0522/0571		018 " DIA CIR PLASTIC LEN=0045 INSTALLED 2003
	0522/0000	130492	2 0 64070 0 00 0169+31 LENGTH(AH 3861 BK 3786)
	0512/2170		HEIMANN RD (T579)
LC TO/FROM T579 RD (CONN)	0512/1885		
FESS RD (T579)	0512/1695		
	0512/0705		072 " DIA CIRC METAL LEN=0040 INSTALLED 2003
	0512/0000	126706	126544 FT 2 0 64070 0 00 0131+45 018 " DIA CIR PLASTIC LEN=0025 INSTALLED 2003 LENGTH(AH 3786 BK 3282)
	0502/2941		018 " DIA CIR PLASTIC LEN=0060 INSTALLED 2003
	0502/2445		DEEDS RD (T573)
SIKORA LN (PRDR)	0502/2415		

LYCIPPUS HARDWARE RD
 (T572) 0502/0265
 2 0 64070 0 00 0099+04 123424 FT
 LYCIPPUS RD
 (SR0982 SEG 0130/0000) 0502/0000

BELL MEMORIAL CHURCH RD
 (SR2023 SEG 0080/0000) 0492/0000

---	---	0502/1291	024 "DIA LEN=0050	CIR PLASTIC INSTALLED 2003
---	---	0502/0408	024 "DIA LEN=0020	CIR PLASTIC INSTALLED 2006
==		0502/0167	015 "DIA LEN=0078	CIRC CONCR INSTALLED 2003
---	---	0502/0167	123262 FT	
==		0502/0000	LENGTH(AH 3282 BK 3586)	
---	---	0492/3418	018 "DIA LEN=0040	CIRC CONCR INSTALLED 2003
---	---	0492/3370	LYCIPPUS RD (SR0982 SEG 0120/2466)	
---	---	0492/3139	015 "DIA LEN=0040	CIRC CONCR INSTALLED 2003
---	---	0492/2789	024 "DIA LEN=0035	CIR PLASTIC INSTALLED 2003
---	---	0492/2601	036 "DIA LEN=0050	CIRC CONCR INSTALLED 2003
---	---	0492/2226	015 "DIA LEN=0035	CIRC CONCR INSTALLED 2003
---	---	0492/1974	018 "DIA LEN=0035	CIRC CONCR INSTALLED 2003
---	---	0492/1697	018 "DIA LEN=0035	CIRC CONCR INSTALLED 2003
---	---	0492/1440	018 "DIA LEN=0035	CIRC CONCR INSTALLED 2003
---	---	0492/0994	018 "DIA LEN=0035	CIRC CONCR INSTALLED 2003
---	---	0492/0686	018 "DIA LEN=0035	CIRC CONCR INSTALLED 2003
---	---	0492/0291	018 "DIA LEN=0035	CIRC CONCR INSTALLED 2003
---	---	0492/0019	018 "DIA LEN=0110	CIRC METAL INSTALLED 2003
		119838 FT	2 0 64070 0 00 0063+29	
			VILLAGE: LYCIPPUS	
			HILL CHURCH'S RD	
			(SR2023 SEG 0080/0000)	
---	---	0492/0000	LENGTH(AH 3586 BK 3810)	
---	---	0482/2990	024 "DIA LEN=0030	CIRC CONCR INSTALLED UNKN
---	---	0482/2664	048 "DIA LEN=0040	CIRC CONCR INSTALLED 2003

DIR: B TOTAL LEN: 34.848 MI. DIST: 12-5 SR: 130
 LEFT MUN: UNITY T RIGHT MUN: UNITY T

FOR SR 0130 AND 0981
 (CONN) 0482/0260

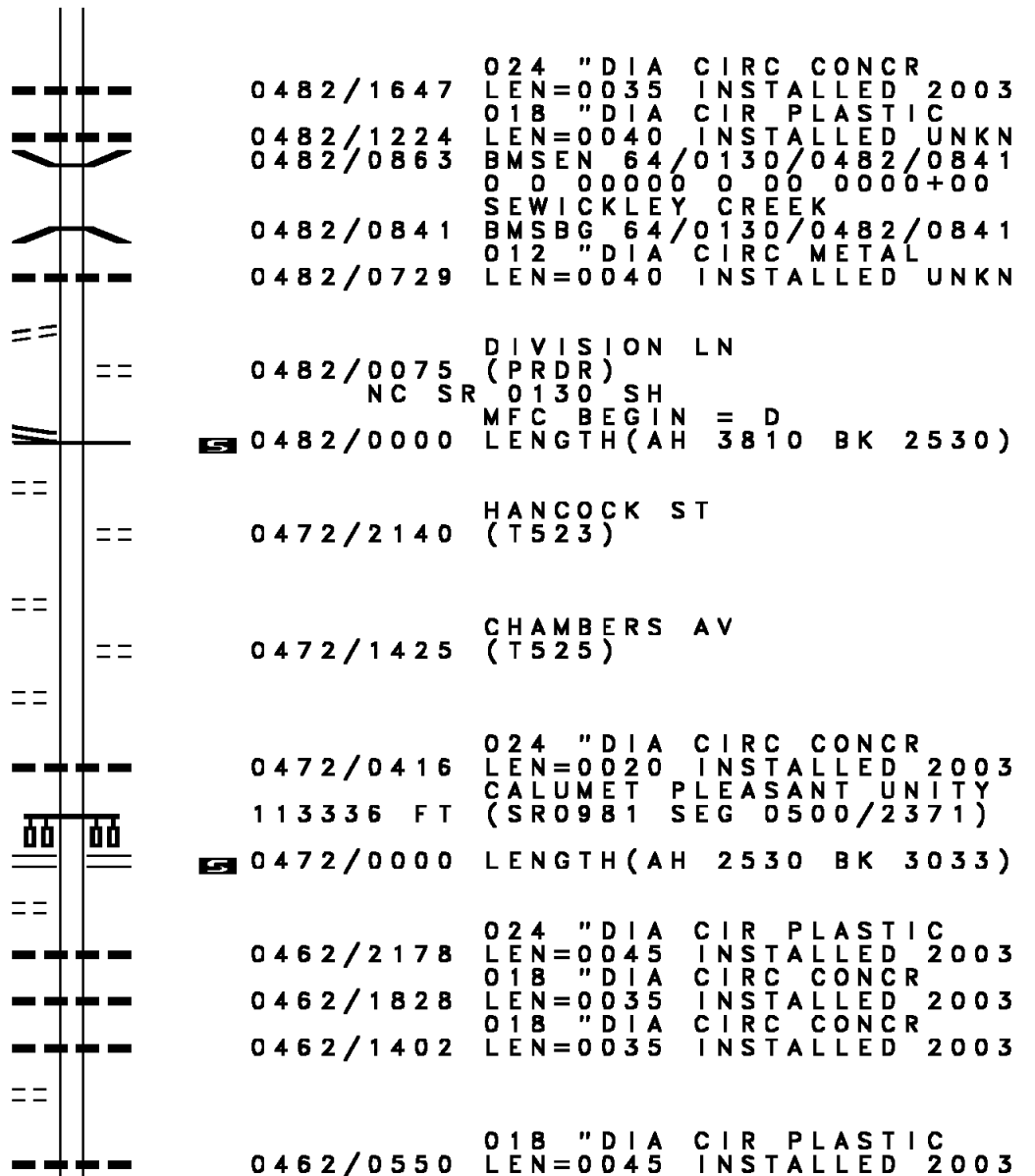
2 0 64070 0 00 0025+00 116028 FT
 PLEASANT UNITY RD
 (SR0981 SEG 0510/0000) 0482/0000
 CLYDE AV
 (T615) 0472/2300

TOWNSHIP AL
 (TWP) 0472/1440

VOLUNTEER RD
 (T625) 0472/1030

2 0 64070 0 00 0000+00 113498 FT
 MARGUERITE RD
 (SR2019 SEG 0010/0000) 0472/0000
 SHARRON DR
 (PRDR) 0462/2550

JUDY DR
 (PRDR) 0462/1235



DIR: B TOTAL LEN: 34.848 MI. DIST: 12-5 SR: 130
 LEFT MUN: UNITY T RIGHT MUN: UNITY T

ROAD NAME / SEGMENT	START STATION	END STATION	LENGTH (FT)	DESCRIPTION
MARGUERITE LAKE RD (SR2017 SEG 0030/0000)	0462/0000	0462/0181	110465	BMS EN 64/0130/0462/0181 0 0 00000 0 00 0000+00 B SEWICKLEY BMSBG 64/0130/0462/0181 110303 FT 2 0 64136 0 00 0090+06 VILLAGE: PLEASANT UNITY NC MAIN ST
	0462/0000			LENGTH(AH 3033 BK 1825)
	0452/0506	0452/0085	108640	024 "DIA CIRC CONCR LEN=0035 INSTALLED 2003 015 "DIA CIRC CONCR LEN=0035 INSTALLED 2003 108478 FT 2 0 64136 0 00 0071+97 VILLAGE: HUMPHREY PLEASANT UNITY RD (SR2017 SEG 0020/3615)
	0452/0000			LENGTH(AH 1825 BK 3004)
LISTON RD (T955)	0442/1715	0442/1687		024 "DIA CIRC METAL LEN=0040 INSTALLED 2004
	0442/1371	0442/1114		024 "DIA CIR PLASTIC LEN=0035 INSTALLED 2003
NOVOTRY RD (T914)	0442/1310	0442/1114		024 "DIA CIRC METAL LEN=0070 INSTALLED 2003
	0442/0000	0432/2763	105474	2 0 64173 0 02 0269+87 FIRESTONE RD (T576) LENGTH(AH 3004 BK 2792)
	0432/2763	0432/2265		072 "DIA CIRC CONCR LEN=0050 INSTALLED 2003 GARDEN VIEW DR (T518)
	0432/2265	0432/1930		REED DR (T519)
	0432/1188	0432/0810		060"H 60"W CONC STRUCT LEN=0035 INSTALLED 2003 MYERS RD (T687)

DIR: B TOTAL LEN: 34.848 MI. DIST: 12-5 SR: 130
 LEFT MUN: UNITY T RIGHT MUN: UNITY T

Stationing	Length (FT)	Material / Notes
2 0 64173 0 02 0224+70	102844	0432/0678 018" DIA CIRC METAL LEN=0035 INSTALLED 2003
CLARK RD (T687)	0432/0000	102682 FT S 0432/0000 LENGTH(AH 2792 BK 2425)
SAGE LN (PRDR)	0422/0650	0422/1811 020" DIA CIR PLASTIC LEN=0035 INSTALLED 2003
100419 FT	0422/0582	015" DIA CIR PLASTIC LEN=0030 INSTALLED 2006
	100257 FT	2 0 64173 0 02 0200+45
	S 0422/0000	LENGTH(AH 2425 BK 2635)
BERKEY ACRES RD (T609)	0412/0545	0412/1150 KINKEAD LN (PRDR)
2 0 64173 0 02 0174+10	097784	0412/0370 018" DIA CIRC METAL LEN=0035 INSTALLED 2003
WOODSTONE RD (T863)	0412/0000	0412/0213 018" DIA CIRC METAL LEN=0035 INSTALLED 2003
	097622 FT	S 0412/0000 LENGTH(AH 2635 BK 1851)
WHITESCHOOL RD (SR2015 SEG 0040/0000)	0402/0525	0402/1274 024" DIA CIRC METAL LEN=0035 INSTALLED 2003
	095933 FT	0402/0697 036" DIA CIRC CONCR LEN=0035 INSTALLED 2003
KINGS NURSERY RD (T637)	0402/0000	095771 FT 2 0 64173 0 02 0155+88 BAILEY FARM RD (SR2015 SEG 0030/2985)
		S 0402/0000 LENGTH(AH 1851 BK 2872)
FOXWOOD LN (PRDR)	0392/1915	0392/2644 024" DIA CIR PLASTIC LEN=0040 INSTALLED UNKN
		FOXWOOD LN (PRDR)

DIR: B TOTAL LEN: 34.848 MI. DIST: 12-5 SR: 130
 LEFT MUN: UNITY T RIGHT MUN: UNITY T

Stationing	Notes	Material	Length	Installation
093061 FT		060 " DIA CIRC CONCR	LEN=0060	INSTALLED UNKN
092899 FT		2 0 64 173 0 02 0127+16		
		UNITY		
		HEMPFIELD T		
0392/0000		LENGTH(AH 2872 BK 2761)		
		018 " DIA CIRC PLASTIC		
0382/2761		LEN=0035		INSTALLED 1999
0382/2680				
		WEST POINT DR		
0382/1445		(T708)		
090300 FT		090138 FT	2 0 64 173 0 02 0099+70	
		0382/0000	LENGTH(AH 2761 BK 2393)	
		0372/2335	036 " DIA CIRC METAL	
		0372/1824	LEN=0050	INSTALLED 1999
		0372/1824	018 " DIA CIRC CONCR	
		0372/1810	LEN=0040	INSTALLED 1999
		0372/1810	ROSEBRIAR DR	
		0372/1408	(T982)	
		0372/1408	018 " DIA CIRC CONCR	
		0372/1408	LEN=0035	INSTALLED UNKN
		0372/1188	018 " DIA CIRC CONCR	
		0372/1188	LEN=0035	INSTALLED UNKN
		0372/0904	015 " DIA CIRC CONCR	
		0372/0904	LEN=0050	INSTALLED UNKN
		0372/0150	BMS EN 64/0130/0372/0126	
		0372/0126	0 0 00000 0 00 0000+00	
		087745 FT	SLATE CREEK	
		087745 FT	BMSBG 64/0130/0372/0126	
			2 0 64 173 0 01 0074+46	
			SLATE RUN RD	
			(SR2013 SEG 0020/0610)	
0372/0000		0372/0000	LENGTH(AH 2393 BK 2753)	
		0362/2644	018 " DIA CIRC CONCR	
		0362/2644	LEN=0070	INSTALLED UNKN
		0362/1855	LC TO/FROM WOODVINE DR	
			(CONN)	
			WOODVINE DR	

DIR: B TOTAL LEN: 34.848 MI. DIST: 12-5 SR: 130
 LEFT MUN: HEMPFIELD T RIGHT MUN: HEMPFIELD T

NESSLERS LN
 (T762)

0362/0345
 085154 FT

LINDA DR
 (T415)
 HUMPHREY RD
 (T482)
 TODD SCHOOL RD
 (TWP)

0342/2835
 0342/2465

LC TO/FROM T482 RD
 (CONN)
 HUMPHREY RD
 (T482)

0342/1460
 0342/1160

0362/1765	(TWP)	
0362/1745	024 " DIA CIR PLASTIC	
0362/1223	LEN=0040 INSTALLED UNKN	
0362/0848	018 " DIA CIRC CONCR	
0362/0350	LEN=0040 INSTALLED 1999	
	018 " DIA CIR PLASTIC	
	LEN=0035 INSTALLED 1999	
	018 " DIA CIR PLASTIC	
	LEN=0070 INSTALLED 1999	
084992 FT	2 0 64173 0 01 0045+18	
0362/0000	LENGTH(AH 2753 BK 1882)	
	EASTWOOD LN	
0352/1325	(T413)	
	HACKE LN	
0352/0785	(T593)	
083272 FT	083110 FT	2 0 64173 0 00 0027+73
	PELLIS RD	
	(SR2011 SEG 0020/1919)	
	0352/0000	LENGTH(AH 1882 BK 2855)
	0342/2316	FROM 8064/0010 SH
	(CONN)	
	RAMP B RD	
	(SR8064 SEG 0010/1053)	
	0342/2285	BMS EN 64/0130/0342/2020
	0342/2168	0 0 00000 0 00 0000+00
		SR 0030
	0342/2020	BMSBG 64/0130/0342/2020
		TO 8064/0250 SH
	0342/1915	(CONN)
		RAMP A RD
	0342/1735	(SR8064 SEG 0250/0000)
	0342/0597	HEMPFIELD
		GREENSBURG C
	0342/0595	HICKORY DR
		(T611)
		PENNA DRIVER LICENSE CT

EXTRACT DATE: 12/18/2023
PRINT DATE: 12/21/2023

ROADWAY MANAGEMENT SYSTEM
SLD COUNTY/SR - ANNUAL PRINT

PAGE NUMBER: 230
COUNTY: WESTMORELAND

DIR: B TOTAL LEN: 34.848 MI.
LEFT MUN: GREENSBURG C

DIST: 12-5 SR: 130
RIGHT MUN: GREENSBURG C

TO 3030/0004 SH
(CONN)

0342/0140

2 0 64173 0 00 0000+00 080417 FT
ST CLAIR WY
(SR3030 SEG 0004/0000)

0342/0000

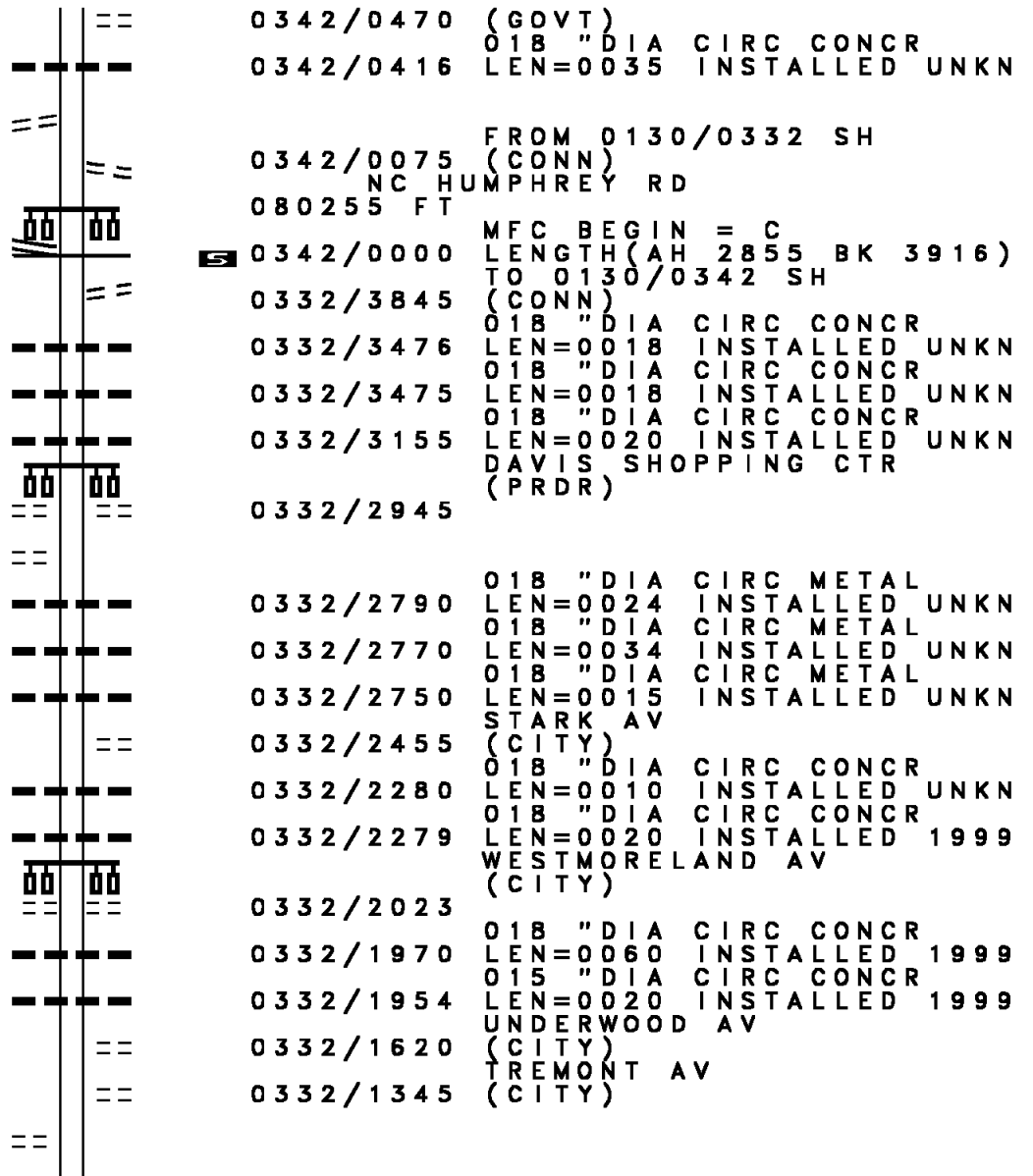
S&T BANK
(PRDR)
ROBERT AV
(CITY)

0332/2945

0332/2825

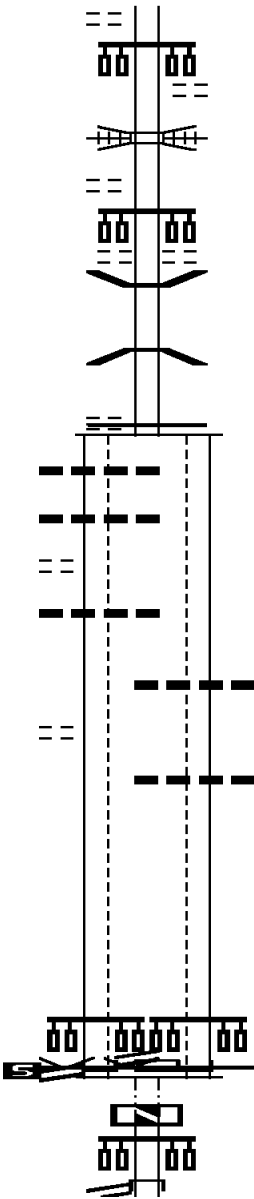
TREMONT AV
(CITY)
WELTY CT

0332/1255



DIR: B TOTAL LEN: 34.848 MI. DIST: 12-5 SR: 130
 LEFT MUN: GREENSBURG C RIGHT MUN: GREENSBURG C

(CITY)	0332/0940	==				HIGHLAND AV (CITY)
					0332/0820	
CLARK AV (CITY)	0332/0720	==			0332/0750	OTHER OVERPASS IS RR X-ING
					0332/0400	URANIA AV (CITY)
					0332/0222	BMSEN 64/0130/0332/0195 0 0 00000 0 00 0000+00
1 0 00119 0 00 0014+79 076501 FT					0332/0195	JACKS RUN BMSBG 64/0130/0332/0195
CITY AL	0332/0000	==			076339 FT	
018 "DIA CIR PLASTIC					0332/0000	MFC BEGIN = B LENGTH(AH 3916 BK 0380)
LEN=0030 INSTALLED UNKN	0323/0416	---				
018 "DIA CIR PLASTIC						
LEN=0020 INSTALLED UNKN	0323/0415	---				
WILSON AV						
(CITY)	0323/0395	==				
018 "DIA CIRC CONCR						
LEN=0015 INSTALLED UNKN	0323/0394	---				
						018 "DIA CIRC CONCR LEN=0020 INSTALLED 1999
CITY AL	0323/0235	==				
						018 "DIA CIRC CONCR LEN=0001 INSTALLED 1999
1 0 00119 1 00 0000+00 075994 FT						
VILLAGE: GREENSBURG						
ARCH AV						
(SR0119 SEG 0340/0000)					075959 FT	1 0 00119 0 00 0010+39 NC PI TTSBURGH ST
NC OTTERMAN ST						ARCH AV (SR0119 SEG 0330/0000)
ARCH AV						
(SR0119 SEG 0340/0000)						
OTTERMAN ST	INTER-BK					INTER-BK PITTSBURGH ST (SR0119 SEG 0330/0000)
(SR0119 SEG 0323/1054)						MFC BEGIN = B
MFC BEGIN = B						LTH AH 000380 BK 003828
LTH AH 000507 BK 003828	0323/0000	---			0322/0000	LTH AH 003828 BK 001315
	075994 FT				075959 FT	MAIN ST (SR0066 SEG 0010/2748)
					7312/0000	
MAIN ST					INTER-AHD	
(SR0066 SEG 0010/2748)	0302/1315	==				
						0302/1315



DIR: B TOTAL LEN: 34.848 MI. DIST: 12-5 SR: 130
 LEFT MUN: GREENSBURG C RIGHT MUN: GREENSBURG C

Left Side Data	Right Side Data
	0302/1180 CITY AL
	(CITY)
	PENNSYLVANIA AV
	(CITY)
	HARRISON AV
	(CITY)
	BRUSHTON AV
	(CITY)
074679 FT	074644 FT 1 0 00639 0 04 0890+29
	COLLEGE AV
	(SR4001 SEG 0010/2481)
	NC CL UPPER ST
	MFC BEGIN = D
BARCLAY ST	0302/0000 LENGTH(AH 1315 BK 1655)
(CITY)	BARCLAY ST
0293/1365	(CITY)
	018 "DIA CIRC CONCR
	LEN=0040 INSTALLED UNKN
018 "DIA CIRC CONCR	
LEN=0060 INSTALLED 1999	
0293/0869	
HAWKSWORTH RD	
(CITY)	
0293/0850	
PARK LN	
(CITY)	
0293/0815	
018 "DIA CIRC CONCR	
LEN=0040 INSTALLED 1999	
0293/0218	
1 0 00639 0 03 0869+56	
073011 FT	
GREENSBURG	
HEMPFIELD T	
LENGTH(AH 1668 BK 2470)	
0293/0000	
018 "DIA CIRC CONCR	
LEN=0026 INSTALLED 1999	
0283/2242	
018 "DIA CIRC CONCR	
LEN=0024 INSTALLED UNKN	
0283/1805	
018 "DIA CIRC CONCR	
LEN=0036 INSTALLED UNKN	
0283/1414	
HEMPFIELD	
GREENSBURG C	
0283/1404	
	0292/0000
	LENGTH(AH 1655 BK 2405)
	1 0 00639 0 03 0869+81
	VILLAGE: GREENSBURG
	GREENSBURG
	HEMPFIELD T
	0282/1304
	HEMPFIELD
	GREENSBURG C
018 "DIA CIRC CONCR	
LEN=0036 INSTALLED UNKN	
0283/0906	
018 "DIA CIRC CONCR	
LEN=0024 INSTALLED UNKN	
0283/0709	
1 0 00639 0 03 0843+79	
070541 FT	
MT THOR RD	
(T530)	
	070584 FT 1 0 00639 0 03 0845+76
	MT THOR RD
	(T530)

EXTRACT DATE: 12/18/2023
PRINT DATE: 12/21/2023

ROADWAY MANAGEMENT SYSTEM
SLD COUNTY/SR - ANNUAL PRINT

PAGE NUMBER: 227
COUNTY: WESTMORELAND

DIR: B TOTAL LEN: 34.848 MI.
LEFT MUN: GREENSBURG C

DIST: 12-5 SR: 130
RIGHT MUN: GREENSBURG C

Left Side Description	Left Side ID	Right Side ID	Right Side Description
GREENSBURG HEMPFIELD T LENGTH(AH 2470 BK 3476)	0283/0000	0282/0000	GREENSBURG HEMPFIELD T LENGTH(AH 2405 BK 3489)
KILOWEN SQ (TWP)	0273/2875	0272/3439	018 "DIA CIRC CONCR LEN=0075 INSTALLED 2003
PLEASANT DR (TWP)	0273/1670	0272/2880	KILOWEN SQ (TWP)
024 "DIA CIRC CONCR LEN=0022 INSTALLED 1999	0273/1476	0272/1680	PLEASANT DR (TWP)
LOCUST VALLEY RD (SR4002 SEG 0030/0000) FROM 4002/0030 SH (CONN)	0273/1305 0273/1220	0272/1355 0272/1330	018 "DIA CIRC CONCR LEN=0035 INSTALLED 2003 LOCUST VALLEY RD (SR4002 SEG 0030/0000)
1 0 00639 0 03 0810+67 067065 FT CHESTERFIELD DR (TWP) CHESTERFIELD DR (TWP)	0273/0000	0272/0698	018 "DIA CIRC CONCR LEN=0030 INSTALLED 2003
018 "DIA CIRC CONCR LEN=0035 INSTALLED UNKN	0263/2000	067095 FT	1 0 00639 0 03 0810+67 CHESTERFIELD DR (TWP) CHESTERFIELD DR (TWP)
018 "DIA CIRC CONCR LEN=0035 INSTALLED 2003	0263/1369	0272/0000	LENGTH(AH 3489 BK 2501)
018 "DIA CAST IRON LEN=0035 INSTALLED 2003	0263/1090	0262/1642	018 "DIA CIRC CONCR LEN=0030 INSTALLED 2003
018 "DIA CIRC CONCR LEN=0035 INSTALLED UNKN	0263/0787	0262/1399	018 "DIA CIRC CONCR LEN=0030 INSTALLED 2003
018 "DIA CIRC CONCR LEN=0035 INSTALLED 2003	0263/0355	0262/0811	018 "DIA CIRC CONCR LEN=0066 INSTALLED 2003
		0262/0504	018 "DIA CIRC CONCR LEN=0070 INSTALLED UNKN
			018 "DIA CIRC CONCR

DIR: B TOTAL LEN: 34.848 MI. DIST: 12-5 SR: 130
 LEFT MUN: HEMPFIELD T RIGHT MUN: HEMPFIELD T

Stationing	Description	Length	Material	Status
0262/0312	018 "DIA CIRC CONCR	LEN=0030	INSTALLED	UNKN
0263/0300	018 "DIA CIRC CONCR	LEN=0035	INSTALLED	UNKN
064590 FT	GREENGATE RD (T700)	0262/0169	018 "DIA CIRC CONCR	INSTALLED 2003
064594 FT	GREENGATE RD (SR4002 SEG 0020/3434)	064594 FT	LEN=0048	INSTALLED 2003
0263/0000	LENGTH(AH 2475 BK 2089)	0262/0000	018 "DIA CIRC CONCR	LEN=0075
0252/2000	TURNPIKE RAMP RD TOLL 6 (TNPK)	0252/2000	INSTALLED 2003	TURNPIKE RAMP RD TOLL 6 (TNPK)
0253/1800	PA TPK (PA 66)	0252/1805	0252/1544	OP ID 64/7066/9900/0777
0253/1532	OP ID 64/7066/9900/0777	0252/1544	0252/1449	OP ID 64/7066/9900/0778
0253/1433	OP ID 64/7066/9900/0778	0252/1449	0252/0987	018 "DIA CIRC CONCR
0253/0848	018 "DIA CIRC CONCR	LEN=0100	INSTALLED 2003	TURNPIKE RAMP RD TOLL 6 (TNPK)
0253/0795	TURNPIKE RAMP RD TOLL 6 (TNPK)	0252/0805	TURNPIKE RAMP RD TOLL 6 (TNPK)	TURNPIKE RAMP RD TOLL 6 (TNPK)
0253/0755	TURNPIKE RAMP RD TOLL 6 (TNPK)	0252/0765	024 "DIA CIRC CONCR	LEN=0100
0252/0458	024 "DIA CIRC CONCR	LEN=0100	INSTALLED 2003	018 "DIA CIRC CONCR
0252/0189	018 "DIA CIRC CONCR	LEN=0024	INSTALLED 2003	018 "DIA CIRC CONCR
0252/0102	018 "DIA CIRC CONCR	LEN=0069	INSTALLED 2003	018 "DIA CIRC CONCR
062501 FT	WEBER ST (T746)	062502 FT	LEN=0069	INSTALLED 2003
062501 FT	SPANISH VILLA DR (TWP)	062502 FT	LEN=0069	INSTALLED 2003
0253/0000	LENGTH(AH 2089 BK 3607)	0252/0000	LENGTH(AH 2092 BK 3608)	030 "DIA CIRC CONCR
0243/3550	030 "DIA CIRC CONCR	LEN=0070	INSTALLED UNKN	0242/3200
018 "DIA CIRC CONCR	LEN=0030	INSTALLED UNKN	018 "DIA CIRC CONCR	LEN=0030
			INSTALLED UNKN	

DIR: B TOTAL LEN: 34.848 MI. DIST: 12-5 SR: 130
 LEFT MUN: HEMPFIELD T RIGHT MUN: HEMPFIELD T

Stationing / Description	Stationing / Description	Stationing / Description
LEN=0035 INSTALLED UNKN 0243/3010		
018 "DIA CIRC CONCR LEN=0035 INSTALLED 2003 0243/2758		0242/2935 018 "DIA CIRC CONCR LEN=0040 INSTALLED UNKN
018 "DIA CIRC CONCR LEN=0040 INSTALLED 2003 0243/2463		0242/2650 015 "DIA CIRC CONCR LEN=0030 INSTALLED UNKN
018 "DIA CIRC CONCR LEN=0040 INSTALLED 2003 0243/2229		0242/2360 015 "DIA CIRC CONCR LEN=0030 INSTALLED UNKN
BMSSEN 64/0130/0242/2060 0243/2118 0 0 0000 0 00 0000+00 B BRUSH CK.		0242/2095 BMSSEN 64/0130/0242/2060
BMSBG 64/0130/0242/2060 0243/2083		0 0 0000 0 00 0000+00 PLEASANT VALLEY RD (T480) B BRUSH CK.
PLEASANT VALLEY RD (T480) 0243/2045		0242/2060 BMSBG 64/0130/0242/2060
018 "DIA CIR PLASTIC LEN=0070 INSTALLED UNKN 0243/1840		
015 "DIA CIRC CONCR LEN=0080 INSTALLED UNKN 0243/1560		
FISCUS LN (T732) 0243/1530		0242/1535 FISCUS LN (T732)
018 "DIA CIRC CONCR LEN=0030 INSTALLED 2003 0243/1255		
015 "DIA CIRC CONCR LEN=0030 INSTALLED UNKN 0243/0875		
015 "DIA CIRC CONCR LEN=0070 INSTALLED UNKN 0243/0750		
015 "DIA CIRC CONCR LEN=0070 INSTALLED 2003 0243/0573		
PAINTER ST (TWP) 0243/0500		0242/0515 PAINTER ST (TWP)
1 0 00639 0 03 0728+02 058894 FT		058894 FT 1 0 00639 0 03 0728+02
OAKFORD PARK RD (SR4003 SEG 0010/0000)		OAKFORD PARK RD (SR4003 SEG 0010/0000)
MFC BEGIN = B		MFC BEGIN = B
HEMPFIELD		HEMPFIELD
JEANNETTE C		JEANNETTE C
LENGTH(AH 3607 BK 3121) 0243/0000		LENGTH(AH 3608 BK 3121) 0242/0000
0 0 0000 0 00 0000+00		0232/3041 BMSSEN 64/0130/0232/2994
FROM 4003/0010 SH		
(CONN) 0232/2994		0232/2994 BRUSH CREEK
ALTMAN RD		BMSBG 64/0130/0232/2994

DIR: B TOTAL LEN: 34.848 MI. DIST: 12-5 SR: 130
 LEFT MUN: JEANNETTE C RIGHT MUN: JEANNETTE C

Segment ID	Segment Description	Length	Notes
(SR4004 SEG 0020/3431)	0232/2590		
	0232/2500		024" H 36" W CON BOX CUL LEN=0050 INSTALLED 2003
	0232/2150		015" DIA CIRC CONCR LEN=0100 INSTALLED 2003
	0232/2020		BROWN AV (SR4004 SEG 0030/0000)
HISSAM ST (CITY)	0232/1970		
WELKER ST (CITY)	0232/1005		WELKER ST (CITY)
	0232/0730		LAFFERTY ST (CITY)
	0232/0585		CITY AL (CITY)
	0232/0445		GOOD ST (CITY)
ALLWINE AV (TWP) CITY AL (CITY)	0232/0290		
	0232/0145		
055773 FT	0232/0125		018" DIA CIRC CONCR LEN=0005 INSTALLED 2003
	055773 FT		1 0 00639 0 03 0697+94 NC CO LLEGE AV FIRST ST (CITY)
	0232/0000		LENGTH(AH 3121 BK 2309)
CITY AL (CITY)	0222/2160		
ARLINGTON AV (CITY)	0222/2025		
	0222/1990		CITY AL (CITY)
	0222/1890		MARGARET ST (CITY)
CITY AL (CITY)	0222/1865		
ELLSWORTH AV (CITY)	0222/1710		
WILMERDING ST (CITY)	0222/1625		GUY ST (CITY)
EVANS ST (CITY)	0222/1530		
	0222/1235		SECOND ST (CITY) CITY AL

EXTRACT DATE: 12/18/2023
PRINT DATE: 12/21/2023

ROADWAY MANAGEMENT SYSTEM
SLD COUNTY/SR - ANNUAL PRINT

PAGE NUMBER: 223
COUNTY: WESTMORELAND

DIR: B TOTAL LEN: 34.848 MI.
LEFT MUN: JEANNETTE C

DIST: 12-5 SR: 130
RIGHT MUN: JEANNETTE C

Location	Segment	Stationing	Notes
THIRD ST	(SR4007 SEG 0030/0000)	0222/0960	0222/1095 (CITY) THIRD ST 0222/0960 (CITY) 018 "DIA CIRC CONCR LEN=0015 INSTALLED 2003 CITY AL
FOURTH ST	(SR4037 SEG 0010/0000)	0222/0635	0222/0790 (CITY) 0222/0647 MFC BEGIN = B FOURTH ST (SR4007 SEG 0020/2791) 018 "DIA CIRC CONCR LEN=0320 INSTALLED 2003
ELLIOTT CO PLANT ENT	(PRDR)	0222/0370	0222/0409 (AAR 505008C)#TRKS 01 0222/0370 (APRA) ELLIOTT CO 0222/0324 BMSSEN 64/0130/0222/0296 0 0 00000 0 00 0000+00 BULL RUN 0222/0296 BMSBG 64/0130/0222/0296
FORT PITT ST	(CITY)	0222/0120 053464 FT	053464 FT 1 0 00639 0 03 0674+92 FIFTH ST (CITY) 5 0222/0000 LENGTH(AH 2309 BK 1929)
DITHRIDGE ST	(CITY)	0212/1800	0212/1589 018 "DIA CIRC CONCR LEN=0040 INSTALLED 2003
BLAIR ST	(CITY)	0212/1480	0212/1195 EIGHTH ST (CITY)
ZIMMERMAN ST	(CITY)	0212/1195	0212/0437 048 "DIA CIRC METAL LEN=0025 INSTALLED 2003 GREENWOOD ST
DARLINGTON ST	(CITY)	0212/0860	0212/0350 (CITY) NC HARRISON AV 051535 FT JEANNETTE PENN T
JULIA ST	(CITY)	0212/0555	5 0212/0000 LENGTH(AH 1929 BK 2544) 018 "DIA CIR PLASTIC LEN=0035 INSTALLED 2003 SELLERS AV
STELLA ST	(TWP)	0212/0000	0202/2458 0202/2450 (TWP)

DIR: B TOTAL LEN: 34.848 MI. DIST: 12-5 SR: 130
 LEFT MUN: PENN T RIGHT MUN: PENN T

Street Name	Segment ID	Length	Material	Installation Date
CORA ST (TWP)	0202/1885			
FINE LINE LN (PRDR)	0202/1745			
HILLVIEW RD (CITY)	0202/0735			
BLOSSOM LN (CITY)	0202/0405			
	048991 FT			
	0202/2240		SCHOOL ST (TWP)	
	0202/1745		SLOAN AV (TWP)	
	0202/1551		072" DIA CIRC METAL	INSTALLED UNKN
	0202/1080		LEN=0045 CITY RD (T694)	
	048991 FT		1 0 00639 0 03 0630+29	
	0202/0000		FOURTEENTH ST (T694)	
	0192/2760		LENGTH(AH 2544 BK 3027) 072" DIA CIRC METAL	INSTALLED 2003
	0192/2513		LEN=0045 018" DIA CIRC CONCR	INSTALLED 2003
	0192/1549		LEN=0030 024" DIA CIR PLASTIC	INSTALLED 2003
	0192/0910		LEN=0030 018" DIA CIRC METAL	INSTALLED 2003
	0192/0388		LEN=0060 018" DIA CIR PLASTIC	INSTALLED 2003
	045964 FT		045964 FT 1 0 00639 0 03 0600+51	
	0192/0000		BURRELL HILL RD (TWP)	
	0182/3380		LENGTH(AH 3027 BK 3385) 018" DIA CIR PLASTIC	INSTALLED 2003
	0182/2465		PRIVATE DR (PRDR)	
CHESTNUT LN (T811)	0182/2345		RICHMOND DR (SR4013 SEG 0050/3011)	
	0182/2343		LEN=0030 018" DIA CIRC CONCR	INSTALLED 2003
ELLEN DR (TWP)	0182/2060			
SHEARER ST	0182/1970		FRITCHMAN DR (TWP)	

DIR: B TOTAL LEN: 34.848 MI. DIST: 12-5 SR: 130
 LEFT MUN: PENN T RIGHT MUN: PENN T

Location / Segment	Segment ID	Length / Notes	Material / Installation
(TWP)	0182/1820		
	0182/1780	LEN=0035	018 " DIA CIRC CONCR INSTALLED 2003
	0182/1745		CONNOR DR (TWP)
PARSON LN (PRDR)	0182/1364	LEN=0066	018 " DIA CIRC METAL INSTALLED 2003
	0182/1085		
	0182/1084	LEN=0031	018 " DIA CIRC CONCR INSTALLED 2003
	0182/0335		SUNBIRCH DR (TWP)
BERLIN RD (TWP)	0182/0120	042579 FT	
1 0 00639 0 03 0566+66 042579 FT			
DOLLY AV (T808)	0182/0000		
	0182/0000	LENGTH(AH 3385 BK 3412)	LARCH LN (PRDR)
	0172/3220		BMSSEN 64/0130/0172/2650
	0172/2665		O O 00000 O O0 0000+00
	0172/2650		B BRUSH CK. BMSBG 64/0130/0172/2650
DELL AV (TWP)	0172/2620		
	0172/2576	LEN=0030	018 " DIA CIR PLASTIC INSTALLED 2003
	0172/1485		BYERLY DR (T582)
BUSHY RUN RD (SR0993 SEG 0210/0000)	0172/0860		
	0172/0834	LEN=0035	018 " DIA CIRC CONCR INSTALLED 2003
	0172/0679	LEN=0020	018 " DIA CIRC CONCR INSTALLED 2003
	0172/0648	BMSSEN 64/0130/0172/0615	O O 00000 O O0 0000+00
	0172/0615		BRUSHY RUN BMSBG 64/0130/0172/0615
	0172/0552	LEN=0030	018 " DIA CIRC CONCR INSTALLED UNKN
MILL ST (CNTY)	0172/0515		MILL ST (TWP)
	0172/0515		018 " DIA CIRC CONCR

DIR: B TOTAL LEN: 34.848 MI. DIST: 12-5 SR: 130
 LEFT MUN: PENN T RIGHT MUN: PENN T

Stationing	Stationing	Stationing	Stationing	Stationing	Stationing	Description
		0172/0500	0172/0260	0172/0260	0172/0500	LEN=0060 INSTALLED 2003 STATION ST
CENTER ST (TWP)				==		(TWP)
		0172/0232		---	0172/0232	018 "DIA CIRC CONCR LEN=0030 INSTALLED 2003
		039167 FT		---	039167 FT	WALNUT ST (SR0993 SEG 0190/3293)
1 0 00639 0 03 0532+59 039167 FT WALNUT ST (TWP)			0172/0000	==	0172/0000	LENGTH(AH 3412 BK 3000)
				==	0162/1890	PENN TRAFFORD HS ENT RD (PRDR)
				---	0162/1860	018 "DIA CIRC METAL LEN=0055 INSTALLED 2003
				---	0162/1455	018 "DIA CIRC CONCR LEN=0030 INSTALLED 2003
				==	0162/1225	WARRIOR CT (TWP)
STONEGATE DR (TWP)			0162/1040	==		
				---	0162/0957	018 "DIA CIRC CONCR LEN=0030 INSTALLED 2003
				==	0162/0790	PINE TREE CT (TWP)
BALDWIN LN (TWP)			0162/0565	==		
			036167 FT	==	0162/0325	SAGERVILLE LN (TWP)
				==	036167 FT	2 0 64232 0 01 0355+01 ANTHONY AV (TWP)
				==	0162/0000	LENGTH(AH 3000 BK 1886)
WHISTLE DR (TWP)			0152/1520	==		
				==	0152/0940	ROWE RD (TWP)
				---	0152/0129	018 "DIA CIRC CONCR LEN=0035 INSTALLED 2003
2 0 64232 0 01 0336+33 034281 FT HYLAND RD (SR4045 SEG 0012/0000)			0152/0000	==	034281 FT	LENGTH(AH 1886 BK 1594) ROSE AV (TWP)
				==	0142/1570	
				---	0142/0866	018 "DIA CIRC CONCR LEN=0035 INSTALLED 2003
DONNA DR						

DIR: B TOTAL LEN: 34.848 MI. DIST: 12-5 SR: 130
 LEFT MUN: PENN T RIGHT MUN: PENN T

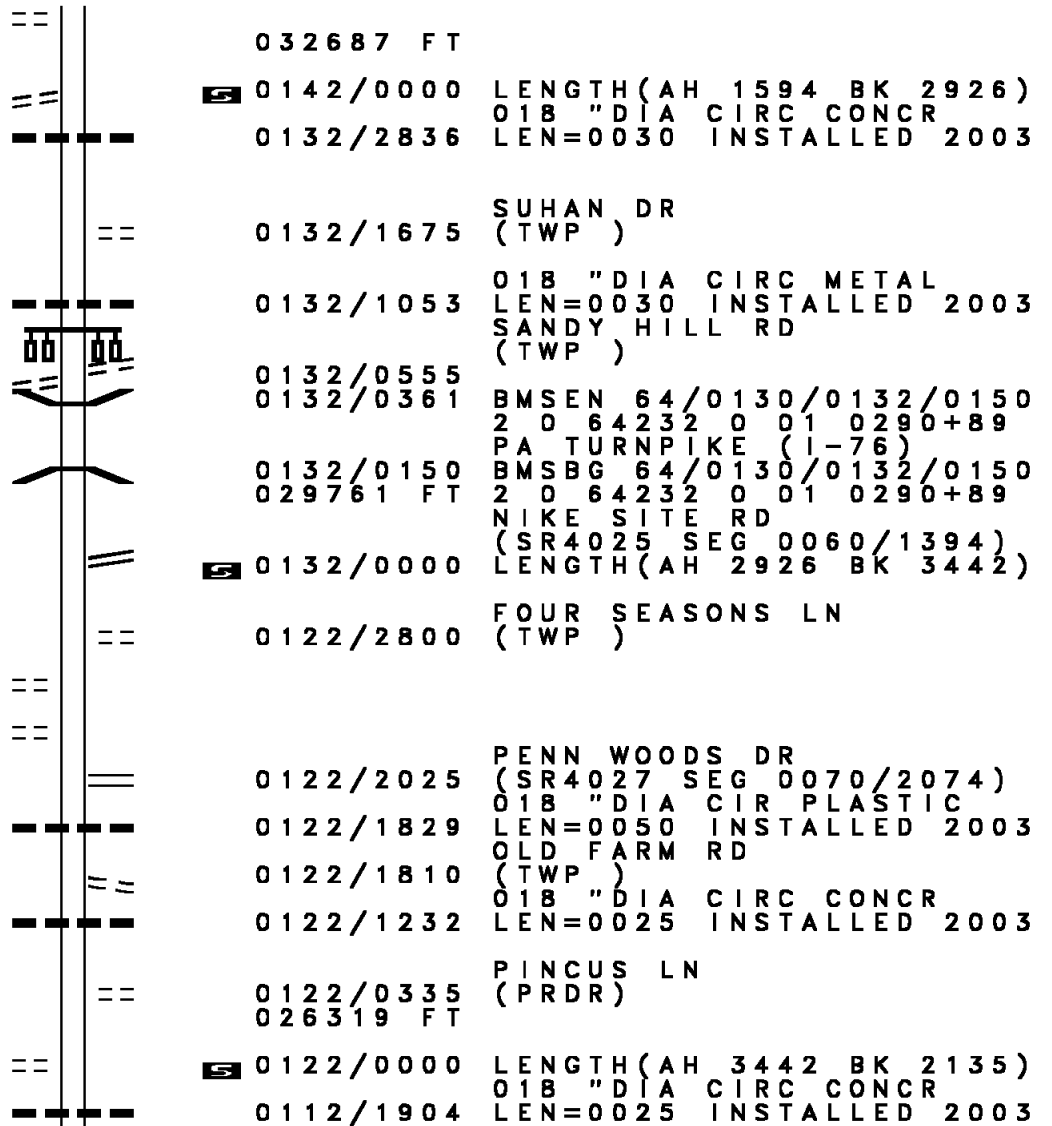
(TWP) 0142/0185
 2 0 64232 0 01 0320+20 032687 FT
 LONG DR
 (T586) 0142/0000

PLEASANT VALLEY RD
 (TWP) 0132/0555

029761 FT

GEIGER LN
 (PRDR) 0122/2455
 LAUFFER LN
 (TWP) 0122/2155

2 0 64232 0 01 0256+47 026319 FT
 ELISE DR
 (TWP) 0122/0000



032687 FT

5 0142/0000 LENGTH(AH 1594 BK 2926)
 0132/2836 018 " DIA CIRC CONCR
 LEN=0030 INSTALLED 2003

0132/1675 SUHAN DR
 (TWP)

0132/1053 018 " DIA CIRC METAL
 LEN=0030 INSTALLED 2003
 SANDY HILL RD
 (TWP)

0132/0555
 0132/0361 BMS EN 64/0130/0132/0150
 2 0 64232 0 01 0290+89

0132/0150 PA TURNPIKE (I-76)
 029761 FT BMSBG 64/0130/0132/0150
 2 0 64232 0 01 0290+89

NIKE SITE RD
 (SR4025 SEG 0060/1394)
 5 0132/0000 LENGTH(AH 2926 BK 3442)

0122/2800 FOUR SEASONS LN
 (TWP)

0122/2025 PENN WOODS DR
 (SR4027 SEG 0070/2074)
 0122/1829 018 " DIA CIR PLASTIC
 LEN=0050 INSTALLED 2003

0122/1810 OLD FARM RD
 (TWP)
 0122/1232 018 " DIA CIRC CONCR
 LEN=0025 INSTALLED 2003

0122/0335 PINCUS LN
 (PRDR)

5 0122/0000 LENGTH(AH 3442 BK 2135)
 0112/1904 018 " DIA CIRC CONCR
 LEN=0025 INSTALLED 2003

DIR: B TOTAL LEN: 34.848 MI. DIST: 12-5 SR: 130
 LEFT MUN: PENN T RIGHT MUN: PENN T

2 0 64232 0 01 0235+12 024184 FT
 GREGGERSON RD
 (T869)

0112/0000

HARVISON RD
 (T596)

022652 FT

0102/0000

WALTERS LN
 (PRDR)

0092/0955

2 0 64232 0 01 0190+27 019653 FT
 MEADOWBROOK RD
 (T464)

0092/0000

024184 FT	0112/0000	LENGTH(AH 2135 BK 1532) 018 "DIA CIRC OTHER LEN=0040 INSTALLED 2003
0102/1507	0102/0019	036 "DIA CIRC CONCR LEN=0050 INSTALLED 2003
022652 FT	022652 FT	2 0 64232 0 01 0220+19 PAINTERTOWN RD (SR4029 SEG 0030/2752)
0102/0000	0102/0000	LENGTH(AH 1532 BK 2999)
0092/2199	0092/2165	024 "DIA CIR PLASTIC LEN=0070 INSTALLED 2003 BOLEN LN (TWP)
0092/1748	0092/1748	018 "DIA CIRC CONCR LEN=0030 INSTALLED 2003
0092/0974	0092/0974	018 "DIA CIRC CONCR LEN=0040 INSTALLED 2003
0092/0922	0092/0922	018 "DIA CIRC CONCR LEN=0040 INSTALLED 2003
0092/0870	0092/0870	BAKER SCHOOL RD (SR4031 SEG 0060/2414)
0092/0803	0092/0803	018 "DIA CIRC CONCR LEN=0030 INSTALLED 2003
0092/0627	0092/0627	018 "DIA CIRC CONCR LEN=0025 INSTALLED 2003
019653 FT	019653 FT	
0092/0000	0092/0000	LENGTH(AH 2999 BK 3002) 018 "DIA CIRC CONCR LEN=0035 INSTALLED 2003
0082/2715	0082/2715	LEN=0035 INSTALLED 2003
0082/1940	0082/1940	DEER RUN DR (TWP)
0082/1773	0082/1773	018 "DIA CIRC CONCR LEN=0025 INSTALLED 2003
0082/1626	0082/1626	018 "DIA CIRC CONCR LEN=0025 INSTALLED 2003
		015 "DIA CIRC CONCR

DIR: B TOTAL LEN: 34.848 MI. DIST: 12-5 SR: 130
 LEFT MUN: PENN T RIGHT MUN: PENN T

Location	Segment ID	Start Station	End Station	Length	Notes	Material	Year
	0082/1408			LEN=0025		INSTALLED	2003
	0082/1264			LEN=0025	018" DIA	CIRC CONCR	2003
TERRACE CT (TWP)	0082/0920						
	0082/0854			LEN=0030	018" DIA	CIRC CONCR	2003
	0082/0302			LEN=0030	018" DIA	CIRC CONCR	2003
2 0 64232 0 01 0160+00 016651 FT MC WILLIAMS RD (TWP) ORCHARD DR (T462) LC FOR ORCHARD DR (CONN)	0082/0000						
	0072/2980						
	0072/2947			LEN=0030	018" DIA	CIRC CONCR	2003
	0072/2661			LEN=0128	018" DIA	CIRC CONCR	2003
SHORT ST (TWP)	0072/2655						
	0072/2401			LEN=0040	036" DIA	CIRC METAL	2003
	0072/1959			LEN=0040	018" DIA	CIRC CONCR	2003
	0072/1798			LEN=0040	018" DIA	CIRC CONCR	2003
	0072/1637			LEN=0030	018" DIA	CIRC CONCR	2003
	0072/1620				BOBNICK LN (TWP)		
	0072/1540			LEN=0030	018" DIA	CIRC CONCR	2003
CHERRY DR (TWP)	0072/1390						
	0072/1200			LEN=0030	018" DIA	CIRC CONCR	2003
	0072/1049			LEN=0030	018" DIA	CIRC CONCR	2003
	0072/0938			LEN=0060	018" DIA	CIRC CONCR	2003
	0072/0831			LEN=0030	018" DIA	CIRC CONCR	2003
	0072/0700			LEN=0035	018" DIA	CIRC CONCR	2003
	0072/0325				PINE HOLLOW RD (T551)		
	0072/0269			LEN=0030	018" DIA	CIRC CONCR	2003

DIR: B TOTAL LEN: 34.848 MI. DIST: 12-5 SR: 130
 LEFT MUN: PENN T RIGHT MUN: PENN T

2 0 64232 0 01 0129+82 013618 FT
 MURRYSVILLE RD
 (SR4033 SEG 0010/0000) 0072/0000

WAYNE DR
 (TWP) 0062/2095

FERN RD
 (TWP) 0062/0835

2 0 64232 0 01 0103+00 010947 FT
 SAUNDERS RD
 (T456) 0062/0000

0072/0045	015 " DIA	CIR PLASTIC
	LEN=0030	INSTALLED 2003
0072/0029	018 " DIA	CIR PLASTIC
013618 FT	LEN=0060	INSTALLED UNKN
0072/0000	LENGTH(AH 3033 BK 2671)	
	015 " DIA	CIRC CONCR
	LEN=0030	INSTALLED 2003
0062/2416	DAUMS LN	
	(PRDR)	
0062/2405	015 " DIA	CIRC CONCR
	LEN=0030	INSTALLED 2003
0062/2282	015 " DIA	CIRC CONCR
	LEN=0030	INSTALLED 2003
0062/2162	015 " DIA	CIRC CONCR
	LEN=0030	INSTALLED 2003
0062/2095	MEDIATE LN	
	(PRDR)	
0062/2030	018 " DIA	CIRC CONCR
	LEN=0035	INSTALLED UNKN
0062/1988	072 " DIA	CIRC CONCR
	LEN=0040	INSTALLED 2003
0062/1865	FIRST ST	
	(TWP)	
0062/1863	018 " DIA	CIRC CONCR
	LEN=0030	INSTALLED 2003
0062/1598	018 " DIA	CIRC CONCR
	LEN=0030	INSTALLED 2003
0062/1076	036 " DIA	CIRC CONCR
	LEN=0030	INSTALLED 2003
0062/0908	015 " DIA	CIRC CONCR
	LEN=0030	INSTALLED 2003
0062/0773	018 " DIA	CIRC CONCR
	LEN=0030	INSTALLED 2003
010947 FT		
0062/0000	LENGTH(AH 2671 BK 1887)	
	018 " DIA	CIRC CONCR
	LEN=0035	INSTALLED 2003
0052/1807	015 " DIA	CIRC CONCR
	LEN=0030	INSTALLED 2003
0052/1570		
	015 " DIA	CIRC CONCR
	LEN=0030	INSTALLED 2003
0052/0257	015 " DIA	CIRC CONCR
	LEN=0030	INSTALLED 2003
0052/0113	015 " DIA	CIRC CONCR
	LEN=0030	INSTALLED 2003

DIR: B TOTAL LEN: 34.848 MI. DIST: 12-5 SR: 130
 LEFT MUN: PENN T RIGHT MUN: PENN T

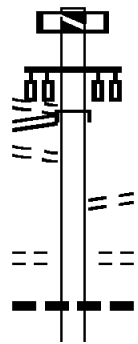
Location	Length (FT)	Notes	Location	Length (FT)	Material/Notes
HILLCREST DR (BORO)	009060	FT		009060	FT 2 0 64232 0 01 0084+13
	0052/0000	==		0052/0000	NC SR 0130 SH LENGTH(AH 1887 BK 2914)
		---		0042/2880	015 "DIA CIRC CONCR LEN=0040 INSTALLED 2003
		---		0042/2747	PENNS TRAFFORD B
		---		0042/2704	015 "DIA CIRC CONCR LEN=0030 INSTALLED 2003
		---		0042/2509	018 "DIA CIRC CONCR LEN=0030 INSTALLED 2003
		---		0042/2369	018 "DIA CIRC CONCR LEN=0030 INSTALLED 2003
		---		0042/2195	015 "DIA CIRC CONCR LEN=0030 INSTALLED 2003
		---		0042/2019	015 "DIA CIRC CONCR LEN=0025 INSTALLED 2003
		---		0042/1850	015 "DIA CIRC CONCR LEN=0030 INSTALLED UNKN
WOODLAWN DR (BORO)	0042/1590	==		0042/1590	BELLEAU WOOD BL (BORO)
		---		0042/1533	036 "DIA CIRC CONCR LEN=0030 INSTALLED 2003
		---		0042/1342	012 "DIA CIRC CONCR LEN=0028 INSTALLED 2003
		==		0042/0220	TIMBER DR (BORO)
2 0 64232 0 01 0054+50	006146	FT		006146	FT
FORBES RD (SR4018 SEG 0010/0849)	0042/0000	==		0042/0000	LENGTH(AH 2914 BK 2423) TIMBER DR (BORO)
		---		0032/2200	015 "DIA CIRC CONCR LEN=0030 INSTALLED 2003
		---		0032/2048	018 "DIA CIRC CONCR LEN=0035 INSTALLED 2003
		---		0032/1671	018 "DIA CIRC CONCR LEN=0050 INSTALLED 2003
		==		0032/0483	HIRD RD (BORO)
		---		0032/0420	018 "DIA CIRC CONCR LEN=0035 INSTALLED 2003
	003723	FT		003723	FT 2 0 64232 0 00 0026+94
PROSPECT AV		==			PROSPECT AV (BORO)
					NC SEVENTH ST ET

DIR: B TOTAL LEN: 34.848 MI. DIST: 12-5 SR: 130
 LEFT MUN: TRAFFORD B RIGHT MUN: TRAFFORD B

Location / Segment	Stationing	Length	Material / Details	Installation
(BORO)	0032/0000	5 0032/0000	LENGTH(AH 2423 BK 2666) 018" DIA CIRC CONCR	
		0022/2309	LEN=0010	INSTALLED 2003
		0022/2009	018" DIA CIRC CONCR	
		0022/2006	LEN=0010	INSTALLED 2003
		0022/2006	018" DIA CIRC CONCR	
		0022/1709	LEN=0015	INSTALLED 2003
		0022/1442	018" DIA CIRC CONCR	
		0022/1442	LEN=0020	INSTALLED 2003
		0022/1418	018" DIA CIR PLASTIC	
		0022/1418	LEN=0020	INSTALLED 2003
FOREST AV (BORO)				
SEVENTH ST (BORO)	0022/1365		NC SEVENTH ST	
		0022/1291	018" DIA CIRC CONCR	
		0022/1291	LEN=0040	INSTALLED 2003
SIXTH ST (BORO)	0022/1090		SIXTH ST (BORO)	
		0022/1090	EDGEWOOD AV (BORO)	
		0022/0526	018" DIA CIRC CONCR	
		0022/0526	LEN=0040	INSTALLED 2003
DUQUESNE AV (BORO)	0022/0515		NC FOREST AV DUQUESNE AV (BORO)	
		0022/0515	CAVITT AV (BORO)	
		0022/0250	018" DIA CIRC CONCR	
		0022/0032	LEN=0010	INSTALLED 2003
2 0 64232 0 00 0000+00	001057 FT	001057 FT	BRINTON AV (SR0993 SEG 0010/0000)	
BRINTON AV (BORO)	0022/0000	5 0022/0000	LENGTH(AH 2666 BK 1057) 018" DIA CIRC CONCR	
		0012/1047	LEN=0020	INSTALLED 2003
		0012/0961	BMSFN 64/0130/0012/0000	
	000000 FT	000000 FT	1 0 00639 0 00 0000+00	
			NC FIFTH ST INTER-BK FIFTH ST (SR0130 SEG 0342/1629)	
			STEWERT STATION DR BMSBG 64/0130/0012/0000	
			MFC BEGIN = C BK-ALLEGHENY (02)	
		5 0012/0000	LENGTH(AH 1057 BK 0000)	

EXTRACT DATE: 12/18/2023 ROADWAY MANAGEMENT SYSTEM PAGE NUMBER: 213
 PRINT DATE: 12/21/2023 SLD COUNTY/SR - ANNUAL PRINT COUNTY: WESTMORELAND
 DIR: N TOTAL LEN: 23.803 MI. DIST: 12-5 SR: 119
 LEFT MUN: SALEM T RIGHT MUN: SALEM T

OPERATORS WY 125678 FT
 (T900)
 WILLIAM PENN HW
 (SR0022 SEG 0300/0000)
 (SR0022 SEG 0301/0000) 0500/2070
 FROM 0022/0290 SH 0500/1925
 (CONN)
 BOWMAN RD 0500/1505
 (T638)



125615 FT AH-INDIANA (32)
 7502/0000 LTH AH 000100 BK 002070
 INTER-AHD WILLIAM PENN HW
 (SR0022 SEG 0300/0000) 0500/2070
 TO 0022/0300 SH
 (CONN) 0500/1890
 LIONS CLUB RD (T656) 0500/1505
 018 " DIA CIRC CONCR
 LEN=0150 INSTALLED UNKN
 018 " DIA CIRC CONCR 0500/1444

DIR: N TOTAL LEN: 23.803 MI. DIST: 12-5 SR: 119
 LEFT MUN: SALEM T RIGHT MUN: SALEM T

SLATE DUMP RD
 (T645)

0500/0040
 123608 FT

1 0 00068 0 02 0438+94 121003 FT
 LONE MAPLE DR
 (T608)

0490/0000

117926 FT

---	0500/1212	LEN=0040	INSTALLED UNKN
---	0500/0912	018 " DIA	CIRC CONCR
==	0500/0800	LEN=0040	INSTALLED UNKN
---	0500/0600	DANIELLE LN	
---	0500/0200	(PRDR)	
==	0500/0200	018 " DIA	CIRC CONCR
---	0500/0200	LEN=0035	INSTALLED UNKN
---	0500/0200	C C HALL DR	
==	0500/0200	(T679)	
---	123545 FT	1 0 00068 0 02 0467+76	FROGTOWN RD
---	5 0500/0000	(T644)	LENGTH(AH 2070 BK 2605)
---	0490/0755	ARCHWAY DR	
---	0490/0512	(T902)	
---	0490/0200	018 " DIA	CIRC CONCR
---	120940 FT	LEN=0001	INSTALLED 1997
---	0490/0200	018 " DIA	CIRC CONCR
---	120940 FT	LEN=0001	INSTALLED 1997
==	5 0490/0000	LENGTH(AH 2605 BK 3077)	SLIGHTTOWN RD
---	0480/2820	(T641)	
---	0480/2801	018 " DIA	CIRC CONCR
---	0480/2495	LEN=0030	INSTALLED UNKN
---	0480/2495	018 " H 60 " W	CONC STRUCT
---	0480/2060	LEN=0030	INSTALLED UNKN
---	0480/2000	BELLA LN	
---	0480/1605	(PRDR)	
---	0480/1374	024 " DIA	CIRC CONCR
---	0480/1024	LEN=0050	INSTALLED UNKN
---	0480/0243	BARNES LN	
---	117863 FT	(PRDR)	
---	0480/0243	018 " DIA	CIRC CONCR
---	117863 FT	LEN=0030	INSTALLED UNKN
---	0480/0243	018 " DIA	CIRC CONCR
---	117863 FT	LEN=0001	INSTALLED UNKN
---	0480/0000	018 " DIA	CIRC METAL
---	0480/0000	LEN=0001	INSTALLED UNKN
---	0480/0000	1 0 00068 0 01 0409+79	LENGTH(AH 3077 BK 3720)

KEMP RD
(T642)

0470/1295

0470/2900	018 " DIA	CIRC CONCR
	LEN=0040	INSTALLED UNKN
0470/2210	024 " DIA	CIRC CONCR
	LEN=0060	INSTALLED 2000
0470/2080	101 " DIA	CIRC METAL
	LEN=0130	INSTALLED 2000
0470/1558	018 " DIA	CIR PLASTIC
	LEN=0030	INSTALLED UNKN
0470/1318	018 " DIA	CIRC CONCR
	LEN=0030	INSTALLED UNKN
0470/1295	SKYVIEW DR	(T643)

114206 FT

0470/0310	018 " DIA	CIRC CONCR
	LEN=0030	INSTALLED UNKN
0470/0035	048 "H 72 "W	CONC STRUCT
114143 FT	1 0 00068	0 01 0372+83
0470/0000	KILEY DR	(TB54)
	LENGTH(AH 3720 BK 2941)	
0460/2360	018 " DIA	CIRC CONCR
	LEN=0040	INSTALLED UNKN

PINE DR
(T626)

0460/0015

111265 FT

0460/1416	018 " DIA	CIRC CONCR
	LEN=0001	INSTALLED 2000
0460/1120	018 " DIA	CIRC CONCR
	LEN=0040	INSTALLED 2000
0460/0815	018 " DIA	CIRC METAL
	LEN=0040	INSTALLED UNKN
0460/0512	018 " DIA	CIRC CONCR
	LEN=0040	INSTALLED UNKN
0460/0200	018 " DIA	CIRC CONCR
	LEN=0020	INSTALLED UNKN
0460/0011	036 " DIA	CAST IRON
111202 FT	LEN=0050	INSTALLED 2000
	1 0 00068	0 01 0343+63
	NC CR	ABTREE SHIELDSBURG RD
		ROOSEVELT WY
		(T625)
0460/0000	LENGTH(AH 2941 BK 3736)	
0450/3290	084 " DIA	CIRC METAL
	LEN=0030	INSTALLED 1997

Street Name	Stationing	Notes
SONNIE DR (T689)	0450/2615	NC ROOSEVELT WY ROOSEVELT WY (TB52) 0450/2640
		018 " DIA CIRC CONCR LEN=0001 INSTALLED 1997 0450/2428 0450/2342 BMSSEN 64/0119/0450/2293 1 0 00068 0 01 0329+07 B CRABTREE C
		0450/2293 BMSBG 64/0119/0450/2293 CRABTREE RD 0450/2255 (SR1022 SEG 0060/0000) SALEM 0450/2253 UNITY T
RIZZO RD (SR1022 SEG 0050/2970)	0450/1775	MIDDLE ROW RD (TB54) 0450/1525 015 " DIA CIRC CONCR LEN=0040 INSTALLED 2000 0450/1430 TOWNSHIP RD 0450/1410 (TWP) CEMETERY RD 0450/0960 (TB52) 015 " DIA CIRC CONCR LEN=0035 INSTALLED UNKN 0450/0613 0450/0035 BMSSEN 64/0119/0450/0000 UNITY 0450/0020 HEMPFIELD T 107529 FT 107466 FT 1 0 00068 0 01 0306+06 CRABTREE CK. BMSBG 64/0119/0450/0000 5 0450/0000 LENGTH(AH 3736 BK 3739)
DAYOK FARM LN (PRDR)	0440/3500	0440/3449 BMSSEN 64/0119/0440/3438 1 0 00068 0 01 0303+14 B L CRABTREE 0440/3438 BMSBG 64/0119/0440/3438 015 " DIA CIRC CONCR 0440/3133 LEN=0040 INSTALLED UNKN 0440/2453 018 "H 00 "W MULT PLSTIC LEN=0040 INSTALLED UNKN 0440/1870 015 " DIA CIR PLASTIC LEN=0040 INSTALLED UNKN
RODINA LN (PRDR)	0440/1360	018 " DIA CIR PLASTIC

EXTRACT DATE: 12/18/2023
PRINT DATE: 12/21/2023

ROADWAY MANAGEMENT SYSTEM
SLD COUNTY/SR - ANNUAL PRINT

PAGE NUMBER: 209
COUNTY: WESTMORELAND

DIR: N TOTAL LEN: 23.803 MI.
LEFT MUN: HEMPFIELD T

DIST: 12-5 SR: 119
RIGHT MUN: HEMPFIELD T

Station	Length (FT)	Material	Notes
0440/1195		LEN=0050 018 "DIA CIR PLASTIC	INSTALLED UNKN
0440/0883		LEN=0045 015 "DIA CIRC CONCR	INSTALLED UNKN
0440/0532		LEN=0045 1 0 00068 0 01 0268+67	INSTALLED UNKN
103790 FT	103727 FT	015 "DIA CIRC CONCR	
0440/0000		LEN=0040 LENGTH(AH 3739 BK 3343)	INSTALLED UNKN
0430/2913		018 "DIA CIR PLASTIC	INSTALLED UNKN
0430/2473		018 "DIA CIR PLASTIC	INSTALLED UNKN
0430/2290		018 "DIA CIR PLASTIC	INSTALLED UNKN
0430/2016		018 "DIA CIR PLASTIC	INSTALLED UNKN
0430/1667		018 "DIA CIR PLASTIC	INSTALLED UNKN
0430/1123		015 "DIA CIR PLASTIC	INSTALLED UNKN
0430/0450		LEN=0030 1 0 00068 0 01 0235+20	INSTALLED UNKN
100447 FT	100384 FT	CALVARY HILL RD (SR1032 SEG 0090/0000)	
0430/0000		LEN=0030 LENGTH(AH 3343 BK 1624)	INSTALLED UNKN
0420/1332		018 "DIA CIR PLASTIC	INSTALLED UNKN
0420/0565		LEN=0035 015 "DIA CIR PLASTIC	INSTALLED UNKN
098823 FT	098760 FT	1 0 00068 0 01 0219+30	
0420/0000		CAMEO LN (SR1053 SEG 0050/3195)	
0420/0000		LEN=0030 LENGTH(AH 1624 BK 3257)	INSTALLED UNKN
0410/1600		018 "DIA CIR PLASTIC	INSTALLED 2000
0410/1122		LEN=0040 BMSSEN 64/0119/0410/1109	
0410/1108		1 0 00068 0 01 0197+73	
0410/0637		B CRABTREE C BMSBG 64/0119/0410/1109	
		015 "DIA CIR PLASTIC	INSTALLED UNKN
		018 "DIA CIR PLASTIC	INSTALLED UNKN

FORBES TRAIL RD
(TWP)

0410/2365

EXTRACT DATE: 12/18/2023
PRINT DATE: 12/21/2023

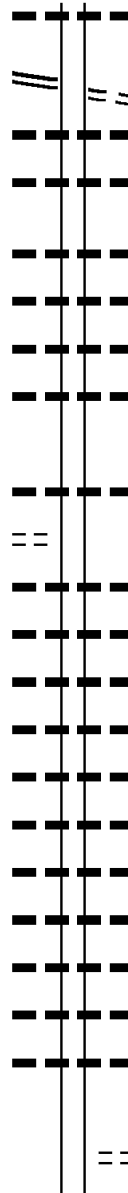
ROADWAY MANAGEMENT SYSTEM
SLD COUNTY/SR - ANNUAL PRINT

PAGE NUMBER: 208
COUNTY: WESTMORELAND

DIR: N TOTAL LEN: 23.803 MI.
LEFT MUN: HEMPFIELD T

DIST: 12-5 SR: 119
RIGHT MUN: HEMPFIELD T

1 0 00068 0 01 0186+84 095566 FT
HANNASTOWN RD
(SR1055 SEG 0010/0000) 0410/0000



0410/0240 LEN=0100 INSTALLED UNKN
095503 FT MARTIN RD
(TB48)
5 0410/0000 LENGTH(AH 3257 BK 2524)
018 "DIA CIR PLASTIC
0400/2469 LEN=0050 INSTALLED UNKN
018 "DIA CIRC CONCR
0400/1883 LEN=0035 INSTALLED UNKN
018 "DIA CIRC CONCR
0400/1131 LEN=0030 INSTALLED UNKN
018 "DIA CIRC METAL
0400/0869 LEN=0030 INSTALLED UNKN
018 "DIA CIRC CONCR
0400/0705 LEN=0050 INSTALLED UNKN
018 "DIA CIRC METAL
0400/0271 LEN=0050 INSTALLED UNKN
092979 FT 1 0 00068 0 00 0160+42
030 "DIA CIRC CONCR
5 0400/0000 LEN=0040 INSTALLED UNKN
LENGTH(AH 2524 BK 2885)
018 "DIA CIRC CONCR
0390/2350 LEN=0040 INSTALLED UNKN
018 "DIA CIRC CONCR
0390/1981 LEN=0001 INSTALLED UNKN
015 "DIA CIRC CONCR
0390/1898 LEN=0032 INSTALLED UNKN
015 "DIA CIR PLASTIC
0390/1716 LEN=0040 INSTALLED UNKN
024 "DIA CIRC METAL
0390/1327 LEN=0100 INSTALLED UNKN
015 "DIA CIR PLASTIC
0390/1099 LEN=0030 INSTALLED UNKN
015 "DIA CIR PLASTIC
0390/0840 LEN=0030 INSTALLED UNKN
015 "DIA CIR PLASTIC
0390/0600 LEN=0040 INSTALLED UNKN
015 "DIA CIRC CONCR
0390/0467 LEN=0030 INSTALLED UNKN
015 "DIA CIRC METAL
0390/0325 LEN=0030 INSTALLED UNKN
015 "DIA CIRC CONCR
0390/0025 LEN=0030 INSTALLED UNKN
090094 FT 1 0 00068 0 00 0131+56
BARNHART RD
(TB23)
5 0390/0000 LENGTH(AH 2885 BK 1223)

093042 FT

HAWKS HEAD LN
(PRDR)

0390/2465

090157 FT


DIR: N TOTAL LEN: 23.803 MI. DIST: 12-5 SR: 119
 LEFT MUN: HEMPFIELD T RIGHT MUN: HEMPFIELD T

1 0 00068 0 00 0119+12 088934 FT
 BOTHWELL RD
 (T796) 0380/0000

HUNTFLAND FARM LN
 (PRDR) 0370/0790

ALEASHA LN
 (T817) 0370/0000

SAGAMORE DR
 (T817) 0360/2405



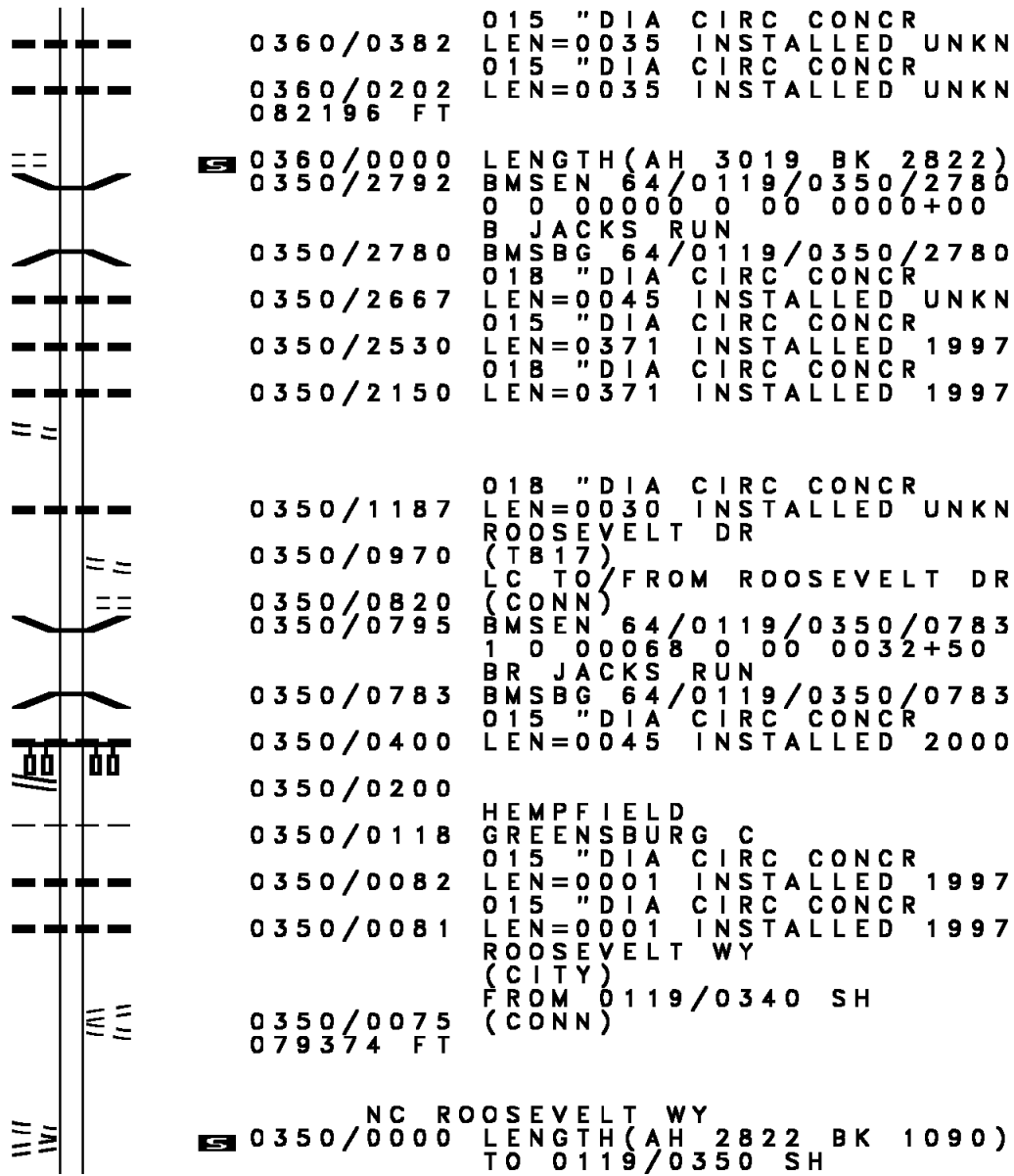
DIR: N TOTAL LEN: 23.803 MI. DIST: 12-5 SR: 119
 LEFT MUN: HEMPFIELD T RIGHT MUN: HEMPFIELD T

1 0 00068 0 00 0052+58 082259 FT
 SAGAMORE DR
 (T817) 0360/0000

UNION CEMETERY RD
 (T798) 0350/2040

HARVEY AV
 (SR0819 SEG 0330/0000) 0350/0200

1 0 00068 0 00 0024+73 079437 FT
 ARCH AV
 (CITY)
 BEACON ST
 (CITY) 0350/0000



0360/0382 015 " DIA CIRC CONCR
 LEN=0035 INSTALLED UNKN
 0360/0202 015 " DIA CIRC CONCR
 082196 FT LEN=0035 INSTALLED UNKN
 5 0360/0000 LENGTH(AH 3019 BK 2822)
 0350/2792 BMSSEN 64/0119/0350/2780
 0 0 00000 0 00 0000+00
 B JACKS RUN
 0350/2780 BMSBG 64/0119/0350/2780
 018 " DIA CIRC CONCR
 0350/2667 LEN=0045 INSTALLED UNKN
 015 " DIA CIRC CONCR
 0350/2530 LEN=0371 INSTALLED 1997
 018 " DIA CIRC CONCR
 0350/2150 LEN=0371 INSTALLED 1997
 0350/1187 018 " DIA CIRC CONCR
 LEN=0030 INSTALLED UNKN
 ROOSEVELT DR
 (T817)
 0350/0970 LC TO/FROM ROOSEVELT DR
 (CONN)
 0350/0820 BMSSEN 64/0119/0350/0783
 0350/0795 1 0 00068 0 00 0032+50
 BR JACKS RUN
 0350/0783 BMSBG 64/0119/0350/0783
 015 " DIA CIRC CONCR
 0350/0400 LEN=0045 INSTALLED 2000
 0350/0200 HEMPFIELD
 GREENSBURG C
 0350/0118 015 " DIA CIRC CONCR
 0350/0082 LEN=0001 INSTALLED 1997
 015 " DIA CIRC CONCR
 0350/0081 LEN=0001 INSTALLED 1997
 ROOSEVELT WY
 (CITY)
 FROM 0119/0340 SH
 (CONN)
 0350/0075 079374 FT
 5 0350/0000 NC ROOSEVELT WY
 LENGTH(AH 2822 BK 1090)
 TO 0119/0350 SH

EXTRACT DATE: 12/18/2023
PRINT DATE: 12/21/2023

ROADWAY MANAGEMENT SYSTEM
SLD COUNTY/SR - ANNUAL PRINT

PAGE NUMBER: 205
COUNTY: WESTMORELAND

DIR: N TOTAL LEN: 23.803 MI.
LEFT MUN: GREENSBURG C

DIST: 12-5 SR: 119
RIGHT MUN: GREENSBURG C

CITY AL
(CITY) 0340/0325

TO 0119/0323 SH
(CONN) 0340/0075

1 0 00068 0 00 0014+76 078347 FT
OTTERMAN ST
(SR0119 SEG 0323/1054) 0340/0000
CITY AL
(CITY) 0330/0170

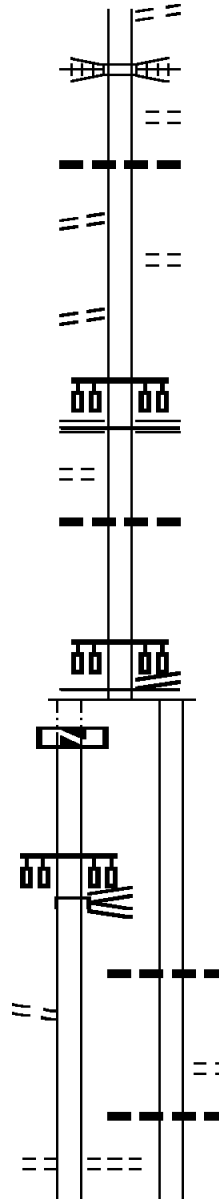
078005 FT

LTH AH 000100 BK 001054 078005 FT
OTTERMAN ST 7325/0000
(SR0119 SEG 0340/0000) INTER-AHD
OTTERMAN ST
(SR0130 SEG 0323/0000)

ARCH AV
(SR0119 SEG 0340/0000) 0323/1054

FROM 0119/0340 SH
(CONN) 0323/0980

ST CLAIR AV
(CITY) 0323/0770



0340/1040 (CONN)
CONSOLIDATED RAIL CORPO
0340/0938 OVERPASS IS RR X-ING
WILSON AV
(CITY)
0340/0760 024 " DIA CIRC CONCR
LEN=0040 INSTALLED UNKN

0340/0290 CITY AL
(CITY)

OTTERMAN ST
(SR0130 SEG 0323/0000)

078284 FT
MFC BEGIN = C
0340/0000 LENGTH(AH 1090 BK 0342)

0330/0020 018 " DIA CIRC CONCR
LEN=0030 INSTALLED UNKN
077942 FT 2 0 64271 0 00 0000+00
PITTSBURGH ST
(SR0130 SEG 0322/0000)
NC ARCH AV

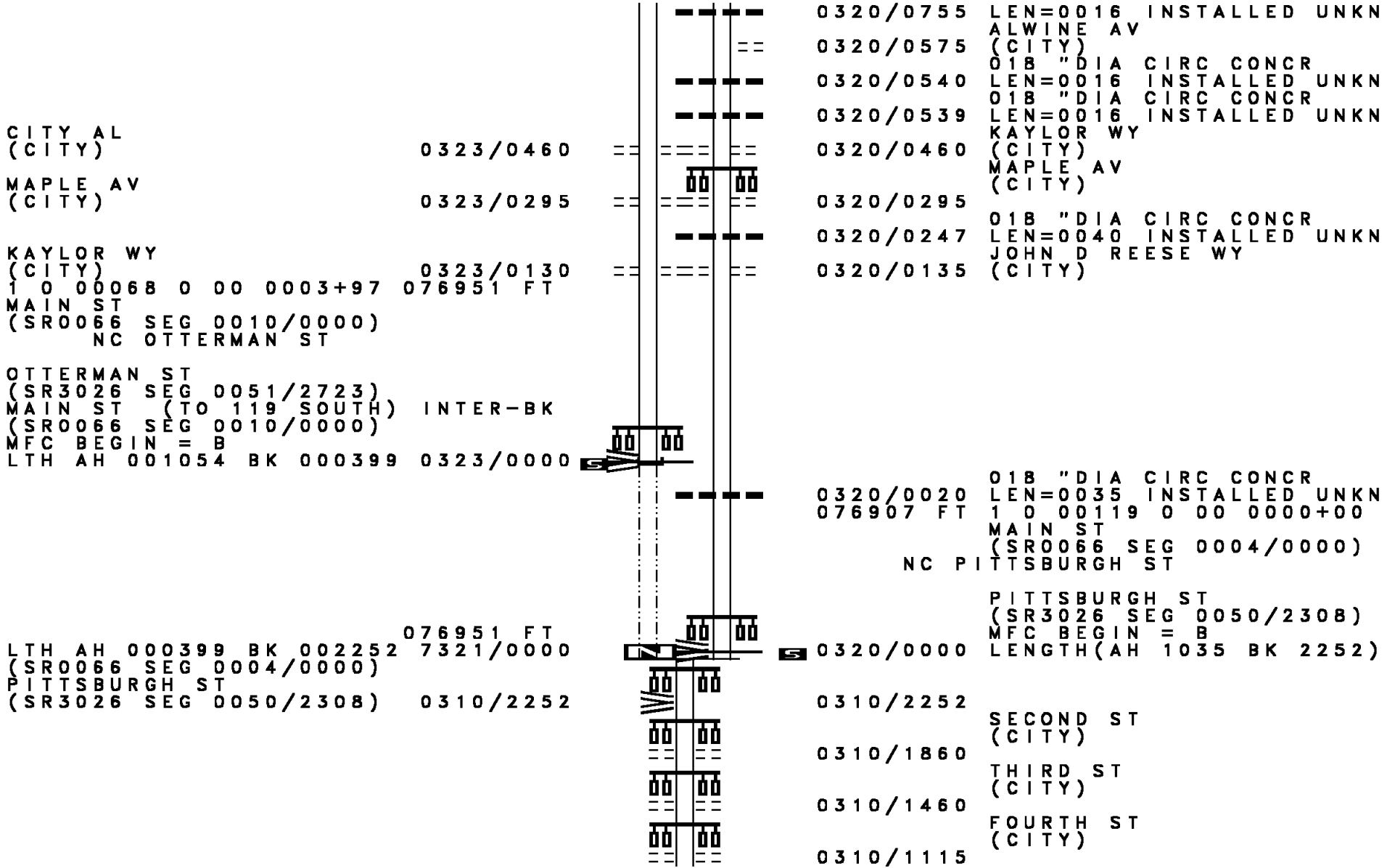
0330/0000 MFC BEGIN = B
LENGTH(AH 0342 BK 1035)

0320/1000 018 " DIA CIRC CONCR
LEN=0016 INSTALLED UNKN

0320/0895 TALBOT AV
(CITY)

0320/0853 018 " DIA CIRC CONCR
LEN=0016 INSTALLED UNKN
ST CLAIR AV
(CITY)
0320/0765 018 " DIA CIRC CONCR

DIR: N TOTAL LEN: 23.803 MI. DIST: 12-5 SR: 119
 LEFT MUN: GREENSBURG C RIGHT MUN: GREENSBURG C



EXTRACT DATE: 12/18/2023
PRINT DATE: 12/21/2023

ROADWAY MANAGEMENT SYSTEM
SLD COUNTY/SR - ANNUAL PRINT

PAGE NUMBER: 203
COUNTY: WESTMORELAND

DIR: N TOTAL LEN: 23.803 MI.
LEFT MUN: GREENSBURG C

DIST: 12-5 SR: 119
RIGHT MUN: GREENSBURG C

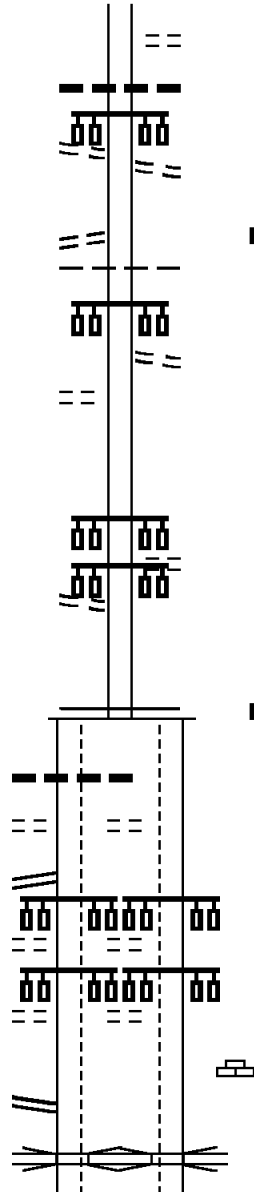
EUCLID AV
(CITY)
1 0 00117 0 03 0878+27 0310/0090
WESTMINSTER AV
(CITY) 074699 FT
0310/0000

CHESTNUT ST
(BORO) 0300/2487

GREEN ST
(BORO) 0300/0725
071549 FT

018 "DIA CIRC METAL
LEN=0026 INSTALLED UNKN 0291/2352
CRIBBS ST
(BORO) 0291/2040
RAMP A RD
(SR8009 SEG 0250/0000) 0291/1905
TO 8009/0250 SH
(CONN) 0291/1860
FROM 8009/0260 SH
(CONN) 0291/1845

RAMP B INNER LOOP RD
(SR8009 SEG 0260/0584) 0291/1815
SR 0030
OP ID 64/0030/0300/0454 0291/1638



0310/0745 MAPLE AV
(CITY)
0310/0473 018 "DIA CIRC CONCR
LEN=0001 INSTALLED UNKN

0310/0090 EUCLID AV
(CITY) 074655 FT
0310/0000 LENGTH(AH 2252 BK 3150)
GREENSBURG
0300/2993 SOUTHWEST GREENSBURG B

0300/2992 MT PLEASANT ST
(BORO)

GREEN ST
(BORO) 0300/0757
0300/0725
071505 FT 1 0 00117 0 03 0847+04
MFC BEGIN = B
0300/0000 LENGTH(AH 3150 BK 2530)

0290/2035 CRIBBS ST
(BORO)
TO 8009/0250 SH
(CONN) 0290/1855
FROM 8009/0260 SH
(CONN) 0290/1840
RETAINING WALL END
BMSID 64/0119/0290/1584
SR 0030
0290/1639 OP ID 64/0030/0300/0454
RETAINING WALL BEGIN

EXTRACT DATE: 12/18/2023
PRINT DATE: 12/21/2023

ROADWAY MANAGEMENT SYSTEM
SLD COUNTY/SR - ANNUAL PRINT

PAGE NUMBER: 202
COUNTY: WESTMORELAND

DIR: N TOTAL LEN: 23.803 MI.
LEFT MUN: SOUTHWEST GREENSBURG B

DIST: 12-5 SR: 119
RIGHT MUN: SOUTHWEST GREENSBURG B

BMS EN 64/0119/0290/1504	0291/1513		0290/1584	BMS ID 64/0119/0290/1584
1 0 00117 0 03 0836+75			0290/1520	BMS EN 64/0119/0290/1504
ZELLERS RUN				1 0 00117 0 03 0836+75
BMSBG 64/0119/0290/1504	0291/1497		0290/1504	ZELLERS RUN
018 "DIA CIRC CONCR				BMSBG 64/0119/0290/1504
LEN=0001 INSTALLED UNKN	0291/1422			
RAMP C INNER LOOP RD				
(SR8009 SEG 0020/0000)	0291/1385			
TO 8009/0020 SH				TO 8009/0020 SH
(CONN)				(CONN)
	0291/1360		0290/1355	
SOUTHWEST GREENSBURG				SOUTHWEST GREENSBURG
SOUTH GREENSBURG B	0291/1346		0290/1344	SOUTH GREENSBURG B
FROM 8009/0010 SH				FROM 8009/0010 SH
(CONN)				(CONN)
	0291/1345		0290/1335	
RAMP D RD				
(SR8009 SEG 0010/0858)	0291/1275			
018 "DIA CIRC CONCR				
LEN=0001 INSTALLED UNKN	0291/0952			
			0290/0862	018 "DIA CIRC CONCR
018 "DIA CIRC METAL				LEN=0025 INSTALLED UNKN
LEN=0050 INSTALLED UNKN	0291/0553			
			0290/0518	018 "DIA CIRC CONCR
018 "DIA CIRC CONCR				LEN=0025 INSTALLED UNKN
LEN=0050 INSTALLED UNKN	0291/0331			
			0290/0280	020 "DIA CIRC CONCR
				LEN=0025 INSTALLED UNKN
			0290/0084	018 "DIA CIRC CONCR
				LEN=0025 INSTALLED UNKN
1 0 00117 0 03 0821+74	069004 FT		068975 FT	1 0 00117 0 03 0821+74
HUFF AV				HUFF AV
(BORO)				(BORO)
HUFF AV				HUFF AV
(SR0819 SEG 0310/3554)				(SR0819 SEG 0310/3554)
LENGTH(AH 2545 BK 1880)	0291/0000		0290/0000	LENGTH(AH 2530 BK 1880)
024 "DIA CIRC METAL				
LEN=0024 INSTALLED UNKN	0281/1560			
			0280/1420	024 "DIA CIRC CONCR
018 "DIA CIRC CONCR				LEN=0040 INSTALLED UNKN
LEN=0260 INSTALLED UNKN	0281/1440			
018 "DIA CIRC CONCR				
LEN=0001 INSTALLED UNKN	0281/1161			
SOUTH GREENSBURG				SOUTH GREENSBURG
HEMPFIELD T	0281/1028		0280/0990	HEMPFIELD T

DIR: N TOTAL LEN: 23.803 MI. DIST: 12-5 SR: 119
 LEFT MUN: SOUTH GREENSBURG B RIGHT MUN: SOUTH GREENSBURG B

Item ID	Description	Material	Status	Stationing	Notes
018	"DIA CIRC CONCR		UNKN	0281/0686	
LEN=0024	INSTALLED				
018	"DIA CIRC CONCR		UNKN	0281/0411	
LEN=0080	INSTALLED				
HEMPFIELD					
SOUTH GREENSBURG B 0281/0173					
1 0 00117 0 02 0798+29 067124 FT					
OTHER					
OVERPASS IS RR X-ING					
SOUTH GREENSBURG					
HEMPFIELD T					
LENGTH(AH 1880 BK 2286) 0281/0000					
024	"DIA CIRC CONCR		UNKN	0280/0000	
LEN=0025	INSTALLED				
018	"DIA CIRC CONCR		UNKN	0271/2280	
LEN=0026	INSTALLED				
018	"DIA CIRC CONCR		UNKN	0271/2210	
LEN=0035	INSTALLED				
0270/2239 SOUTH GREENSBURG					
HEMPFIELD T					
0270/2208 RETAINING WALL END					
BMSID 64/0119/0270/1848					
018	"DIA CIRC CONCR		UNKN	0270/2185	
LEN=0040	INSTALLED				
018	"DIA CIRC CONCR		UNKN	0270/2165	
LEN=0075	INSTALLED				
018	"DIA CIRC CONCR		UNKN	0270/2095	
LEN=0070	INSTALLED				
0270/2070 RETAINING WALL BEGIN					
BMSID 64/0119/0270/1848					
018	"DIA CIRC CONCR		UNKN	0270/1980	
LEN=0050	INSTALLED				
018	"DIA CIRC CONCR		UNKN	0270/1970	
LEN=0040	INSTALLED				
0270/1900 018 "DIA CIRC CONCR					
LEN=0050 INSTALLED UNKN					
0271/1830 CANDEE ST					
(TWP)					
CLUB WY					
(TWP)					
018	"DIA CIRC CONCR		UNKN	0271/1810	
LEN=0030	INSTALLED				
BMSEN 64/0119/0270/1520 0271/1541					
O O 00000 0 00 0000+00					
JACKS RUN					
BMSBG 64/0119/0270/1520 0271/1490					
HEMPFIELD					

EXTRACT DATE: 12/18/2023
PRINT DATE: 12/21/2023

ROADWAY MANAGEMENT SYSTEM
SLD COUNTY/SR - ANNUAL PRINT

PAGE NUMBER: 200
COUNTY: WESTMORELAND

DIR: N TOTAL LEN: 23.803 MI.
LEFT MUN: HEMPFIELD T

DIST: 12-5 SR: 119
RIGHT MUN: HEMPFIELD T

Station	Direction	Material	Length	Status	Notes
0271/1467					
018 "DIA	CIRC	CONCR			
LEN=0040	INSTALLED	UNKN	0271/1410		
018 "DIA	CIRC	CONCR			
LEN=0040	INSTALLED	UNKN	0271/1395		
KEYSTONE AV					
(SR3101	SEG 0010/0000)		0271/1240		
018 "DIA	CIRC	CONCR			
LEN=0030	INSTALLED	UNKN	0271/1135		
018 "DIA	CIRC	CONCR			
LEN=0040	INSTALLED	UNKN	0271/1035		
018 "DIA	CIRC	CONCR			
LEN=0026	INSTALLED	UNKN	0271/1024		
WESTERN AV					
(BORO)			0271/0860		
018 "DIA	CIRC	CONCR			
LEN=0040	INSTALLED	UNKN	0271/0825		
018 "DIA	CIRC	CONCR			
LEN=0026	INSTALLED	UNKN	0271/0790		
018 "DIA	CIRC	CONCR			
LEN=0060	INSTALLED	UNKN	0271/0715		
FAIRVIEW ST					
(BORO)					
FAIRVIEW ST					
(BORO)					
018 "DIA	CIRC	CONCR			
LEN=0080	INSTALLED	UNKN	0271/0650		
018 "DIA	CIRC	CONCR			
LEN=0040	INSTALLED	UNKN	0271/0468		
HIGHLAND AV					
(BORO)			0271/0420		
0270/1481					SOUTH GREENSBURG B
					PENN ST
0270/1480					(BORO)
018 "DIA	CIRC	CONCR			
LEN=0040	INSTALLED	UNKN	0270/1395		
KEYSTONE AV					
(BORO)			0270/1245		
018 "DIA	CIRC	CONCR			
LEN=0050	INSTALLED	UNKN	0270/1135		
TO 3101/0010 SH					
(CONN)			0270/1085		
018 "DIA	CIRC	CONCR			
LEN=0040	INSTALLED	UNKN	0270/1035		
018 "DIA	CIRC	CONCR			
LEN=0030	INSTALLED	UNKN	0270/0960		
018 "DIA	CIRC	CONCR			
LEN=0040	INSTALLED	UNKN	0270/0820		
018 "DIA	CIRC	CONCR			
LEN=0060	INSTALLED	UNKN	0270/0760		
FAIRVIEW ST					
(BORO)					
FAIRVIEW ST					
(BORO)					
0270/0730					
KEYSTONE AV					
(BORO)			0270/0610		

DIR: N TOTAL LEN: 23.803 MI. DIST: 12-5 SR: 119
 LEFT MUN: SOUTH GREENSBURG B RIGHT MUN: SOUTH GREENSBURG B

Stationing	Description	Material	Length	Status	Notes
0270/0420	HIGHLAND AV (BORO)	018" DIA CIRC CONCR		INSTALLED UNKN	
0270/0401		018" DIA CIRC CONCR	LEN=0040	INSTALLED UNKN	
0270/0400		018" DIA CIRC CONCR	LEN=0040	INSTALLED 2000	
0271/0360		018" DIA CIRC CONCR	LEN=0040	INSTALLED UNKN	
0271/0300		018" DIA CIRC CONCR	LEN=0030	INSTALLED 2000	
0271/0175	ADAM ST (BORO)				
064784 FT	JACKS RUN		064784 FT		
0271/0000	STRUCTURE LENGTH 40 FT				
0261/2986	BMSID 64/0119/0270/0000				
0261/2920	SOUTH GREENSBURG				
0261/2743	HEMPFIELD T				
0261/2727	LENGTH(AH 2286 BK 3110)				
0260/2743	018" DIA CIRC CONCR				
0260/2732	LEN=0040 INSTALLED UNKN				
0260/2421	COUNTY HOME RD (T681)				
0260/2421	018" DIA CIRC CONCR				
0260/2352	LEN=0050 INSTALLED UNKN				
0260/2165	018" DIA CIRC CONCR				
0260/2165	LEN=0024 INSTALLED UNKN				
0260/2146	018" DIA CIRC CONCR				
0260/2165	LEN=0040 INSTALLED UNKN				
0260/2065	SOUTH GRANDE BL (TWP)				
0260/2050	LEN=0040 INSTALLED UNKN				
LC FROM SOUTH GRANDE BL					

EXTRACT DATE: 12/18/2023
PRINT DATE: 12/21/2023

ROADWAY MANAGEMENT SYSTEM
SLD COUNTY/SR - ANNUAL PRINT

PAGE NUMBER: 197
COUNTY: WESTMORELAND

DIR: N TOTAL LEN: 23.803 MI.
LEFT MUN: HEMPFIELD T

DIST: 12-5 SR: 119
RIGHT MUN: HEMPFIELD T

Item ID	Material	Length	Stationing	Notes
LEN=0055	INSTALLED UNKN		0261/0311	
018 "DIA CIRC CONCR				
LEN=0070	INSTALLED UNKN		0261/0047	
018 "DIA CIRC CONCR				
LEN=0040	INSTALLED UNKN		0261/0035	
1 0 00117 0 02 0743+84	061728 FT			
LENGTH(AH 3110 BK 1370)			0261/0000	
018 "DIA CIRC CONCR				
LEN=0024	INSTALLED UNKN		0251/0970	
B JACKS RUN				
STRUCTURE LENGTH 8 FT				
BMSID 64/0119/0250/0655			0251/0625	
SHADY LN (T399)				
WILLOW CROSSING RD (SR3099 SEG 0010/0000)				
018 "DIA CIRC CONCR				
LEN=0001	INSTALLED UNKN		0251/0505	
018 "DIA CIRC CONCR				
LEN=0010	INSTALLED UNKN		0251/0490	
018 "DIA CIRC CONCR				
LEN=0040	INSTALLED 2000		0251/0222	
1 0 00117 0 02 0730+65	060358 FT			
018 "DIA CIRC CONCR				
LEN=0222	INSTALLED 2000			
LENGTH(AH 1370 BK 2155)			0251/0000	
018 "DIA CIRC CONCR				
LEN=0048	INSTALLED UNKN		0241/2083	
018 "DIA CIRC CONCR				
LEN=0024	INSTALLED UNKN		0241/1643	
018 "DIA CIRC CONCR				
LEN=0020	INSTALLED UNKN		0241/1218	
0260/0307	018 "DIA CIRC CONCR			
LEN=0055	INSTALLED UNKN			
024"H 36"W CONCR ARCH				
LEN=0060	INSTALLED UNKN			
018 "DIA CIRC CONCR				
LEN=0060	INSTALLED UNKN			
0260/0235	018 "DIA CIRC CONCR			
LEN=0060	INSTALLED UNKN			
0260/0030	018 "DIA CIRC CONCR			
LEN=0050	INSTALLED UNKN			
1 0 00117 0 02 0743+70	061659 FT			
LENGTH(AH 3125 BK 1353)			0260/0000	
0250/0951	024 "DIA CIRC CONCR			
LEN=0030	INSTALLED UNKN			
B JACKS RUN				
STRUCTURE LENGTH 8 FT				
BMSID 64/0119/0250/0655			0250/0655	
SHADY LN (T399)				
WILLOW CROSSING RD (SR3099 SEG 0010/0000)				
0250/0560	018 "DIA CIRC CONCR			
LEN=0030	INSTALLED UNKN			
0250/0200	018 "DIA CIRC CONCR			
LEN=0030	INSTALLED UNKN			
060306 FT				
1 0 00117 0 02 0730+25	060306 FT			
LENGTH(AH 1353 BK 2095)			0250/0000	
0240/1995	018 "DIA CIRC CONCR			
LEN=0030	INSTALLED UNKN			
0240/1532	018 "DIA CIRC CONCR			
LEN=0030	INSTALLED UNKN			
018 "DIA CIRC CONCR				

DIR: N TOTAL LEN: 23.803 MI. DIST: 12-5 SR: 119
 LEFT MUN: HEMPFIELD T RIGHT MUN: HEMPFIELD T

KENNEDY SCHOOL RD (T399)	0241/1008	==	0240/1200	LEN=0035	INSTALLED 1997
			0240/0865	OLD 119 (T399)	
018 "DIA CIRC CONCR LEN=0024 INSTALLED UNKN	0241/0236	---			
018 "DIA CIRC CONCR LEN=0036 INSTALLED 1997	0241/0120	---			
1 0 00117 0 02 0710+08 058203 FT LENGTH(AH 2155 BK 2356)	0241/0000	S	058211 FT	1 0 00117 0 02 0709+72	
018 "DIA CIRC CONCR LEN=0035 INSTALLED 1997	0231/2300	---	S 0240/0000	LENGTH(AH 2095 BK 2426)	
(APRA) RIVERVIEW HOMES RIVERVIEW HOMES INC DR (PRDR)	0231/2220	POI			
018 "DIA CIRC CONCR LEN=0024 INSTALLED UNKN	0231/1994	---			
018 "DIA CIRC CONCR LEN=0030 INSTALLED UNKN	0231/1699	---			
			0230/1420	LC FROM TROLLY LINE AV (CONN)	
			0230/1260	018 "DIA CIRC CONCR LEN=0060 INSTALLED 2000	
TROLLEY LINE AV (TWP)	0231/1130	00 0000 00		TROLLEY LINE AV (TWP)	
			0230/1125		
			0230/1101	HEMPFIELD YOUNGWOOD B	
			0230/0910	LC TO TROLLEY LINE AV (CONN)	
BR. JACKS RN STRUCTURE LENGTH 23 FT BMSID 64/0119/0230/0828	0231/0838	> <	0230/0828	BR. JACKS RN STRUCTURE LENGTH 23 FT BMSID 64/0119/0230/0828	
			0230/0825	018 "DIA CIRC CONCR LEN=0040 INSTALLED UNKN	
018 "DIA CIRC CONCR LEN=0024 INSTALLED 2000	0231/0443	---			
018 "DIA CIRC CONCR LEN=0024 INSTALLED UNKN	0231/0135	---			
1 0 00117 0 02 0685+11 055847 FT HEMPFIELD YOUNGWOOD B LENGTH(AH 2356 BK 1383)	0231/0000	S	055785 FT	1 0 00117 0 02 0685+99	
			S 0230/0000	LENGTH(AH 2426 BK 1404)	
036"H 48"W CONC STRUCT LEN=0070 INSTALLED UNKN	0221/0016	---			

DIR: N TOTAL LEN: 23.803 MI. DIST: 12-5 SR: 119
 LEFT MUN: YOUNGWOOD B RIGHT MUN: YOUNGWOOD B

LINE NO	START STATION	END STATION	LENGTH (FT)	DESCRIPTION	STATUS	LINE NO	START STATION	END STATION	LENGTH (FT)	DESCRIPTION	STATUS
1 0 00117 0 02	0671+46	054464	FT	NC MAIN ST		054381	FT 1 0 00117 0 02	0671+46		NC MAIN ST	
	LENGTH(AH 1383 BK 1878)	0221/0000			5	5	0220/0000	LENGTH(AH 1404 BK 1876)			
018 "DIA CIRC CONCR	LEN=0070	INSTALLED UNKN	0211/1603					018 "DIA CIRC CONCR	LEN=0045	INSTALLED UNKN	
018 "DIA CIRC CONCR	LEN=0001	INSTALLED UNKN	0211/1251					0210/1495			
OVERHEAD BRIDGE RD	(T399)		0211/1215								
040 "DIA CIRC CONCR	LEN=0001	INSTALLED UNKN	0211/1106					0210/1198		040 "DIA CIRC CONCR	LEN=0050
TOWNSHIP ST	(TWP)		0211/1005							INSTALLED UNKN	
018 "DIA CIRC CONCR	LEN=0010	INSTALLED UNKN	0211/0670					0210/1060		TOWNSHIP ST	(TWP)
HALLER AV	(TWP)		0211/0585					0210/0930		015 "DIA CIRC CONCR	LEN=0095
WASHINGTON AV	(BORO)									INSTALLED UNKN	
1 0 00117 3 00	0046+69	052586	FT					0210/0620		BORO ST	(BORO)
WASHINGTON AV	(BORO)									018 "DIA CIRC CONCR	LEN=0030
LENGTH(AH 1878 BK 2392)	0211/0035							0210/0200		INSTALLED UNKN	
	0211/0000										
								052505	FT	1 0 00117 0 02	0652+55
										WASHINGTON AV	(BORO)
								5	0210/0000	LENGTH(AH 1876 BK 2396)	
										018 "DIA CIRC CONCR	LEN=0001
										INSTALLED UNKN	
										018 "DIA CIRC CONCR	LEN=0016
										INSTALLED UNKN	
										018 "DIA CIRC CONCR	LEN=0015
										INSTALLED UNKN	
LINCOLN AV	(BORO)		0201/1975							0200/1940	
WALNUT ST	(BORO)		0201/1945							018 "DIA CIRC CONCR	LEN=0015
										INSTALLED UNKN	
										018 "DIA CIRC CONCR	LEN=0015
										INSTALLED UNKN	
										018 "DIA CIRC CONCR	LEN=0015
										INSTALLED UNKN	
										018 "DIA CIRC CONCR	LEN=0015
										INSTALLED UNKN	

DIR: N TOTAL LEN: 23.803 MI. DIST: 12-5 SR: 119
 LEFT MUN: YOUNGWOOD B RIGHT MUN: YOUNGWOOD B

Street Name	Segment ID	Start Station	End Station	Length (FT)	Material	Installation Status	Year
			0200/1480	LEN=0010	018" DIA	INSTALLED	2004
			0200/1478	LEN=0015	018" DIA	INSTALLED	UNKN
MCKINLEY AV (BORO)	0201/1525		0200/1430		MCKINLEY AV (BORO)		
BORO AL (BORO)	0201/1360						
DEPOT ST (BORO)	0201/1210		0200/1295		DEPOT ST (BORO)		
			0200/1227	LEN=0015	018" DIA	INSTALLED	UNKN
HOTEL WY (BORO)	0201/1080		0200/1155		HOTEL WY (BORO)		
			0200/0804	LEN=0015	018" DIA	INSTALLED	2000
CHESTNUT ST (BORO)	0201/0550		0200/0562	LEN=0015	018" DIA	INSTALLED	UNKN
			0200/0550		CHESTNUT ST (BORO)		
			0200/0546	LEN=0020	018" DIA	INSTALLED	UNKN
			0200/0545	LEN=0015	018" DIA	INSTALLED	UNKN
			0200/0421	LEN=0015	018" DIA	INSTALLED	UNKN
			0200/0420	LEN=0015	018" DIA	INSTALLED	UNKN
			0200/0231	LEN=0015	018" DIA	INSTALLED	UNKN
			0200/0230	LEN=0001	018" DIA	INSTALLED	UNKN
1 0 00117 1 00 0022+78 050194 FT			050109 FT	1 0 00117 0 02 0628+60			
LOCUST ST (BORO)	0201/0000		0200/0000		LOCUST ST (BORO)		
LENGTH(AH 2392 BK 2283)			0190/2031		LENGTH(AH 2396 BK 2353)		
			0190/1740	LEN=0010	018" DIA	INSTALLED	UNKN
NEWILL ST (BORO)	0191/1425		0190/1480	LEN=0010	018" DIA	INSTALLED	UNKN
			0190/1246	LEN=0010	018" DIA	INSTALLED	UNKN

DIR: N TOTAL LEN: 23.803 MI. DIST: 12-5 SR: 119
 LEFT MUN: YOUNGWOOD B RIGHT MUN: YOUNGWOOD B

Station	Description	Station	Description
0191/0925	LOWE ST (BORO)	0190/1052	018 "DIA CIRC CONCR LEN=0010 INSTALLED UNKN
0191/0925		0190/0975	LOWE ST (BORO)
0191/0925		0190/0768	018 "DIA CIRC CONCR LEN=0010 INSTALLED UNKN
0191/0555	HILLIS ST (BORO)	0190/0600	HILLIS ST (BORO)
0191/0555		0190/0180	HILLIS ST (BORO)
047911 FT	1 0 00117 1 00 0000+00 047911 FT	047756 FT	FOURTH ST (BORO)
0191/0000	WILSON ST (BORO)	0190/0000	1 0 00117 0 02 0605+14
0191/0000	LENGTH(AH 2283 BK 3375) 0191/0000	0190/0000	NC TH IRD ST ACADEMY ST (BORO)
0171/3293	018 "DIA CIRC CONCR LEN=0024 INSTALLED UNKN	0171/3300	LENGTH(AH 2353 BK 3405)
0171/3064	018 "DIA CIRC CONCR LEN=0030 INSTALLED UNKN	0170/2990	018 "DIA CIRC CONCR LEN=0050 INSTALLED 2004
0171/2855	018 "DIA CIRC CONCR LEN=0050 INSTALLED UNKN	0170/2670	018 "DIA CIRC CONCR LEN=0050 INSTALLED 2004
0171/2825	FIFTH ST (BORO)	0170/2670	BURTON AV (BORO)
0171/2655	BURTON AV (BORO)	0170/2630	BURTON AV (BORO)
0171/2644	YOUNGWOOD HEMPFIELD T	0170/2571	YOUNGWOOD HEMPFIELD T
0171/2630	BURTON AV (BORO)	0170/2188	018 "DIA CIRC CONCR LEN=0050 INSTALLED 2004
0171/2555	018 "DIA CIRC CONCR LEN=0024 INSTALLED UNKN	0170/2180	REYNOLDS ST (T632)
0171/2370	018 "DIA CIRC CONCR LEN=0024 INSTALLED 2004	0170/2095	PAINTER AV (T488)
	018 "DIA CIRC CONCR		

DIR: N TOTAL LEN: 23.803 MI. DIST: 12-5 SR: 119
 LEFT MUN: HEMPFIELD T RIGHT MUN: HEMPFIELD T

Stationing	Description	Stationing	Description
0171/2114	LEN=0024 INSTALLED UNKN	0170/1873	HEMPFIELD NEW STANTON B
0171/2060	PAINTER AV (T488)	0170/1390	TO 2010/0010 SH (CONN)
0171/1946	HEMPFIELD NEW STANTON B	0170/1270	SIGN: 4 CHORD TRUSS BMSID 64/0119/0170/1270
0171/1545	PENNDOT STOCKPILE RD (GOVT)	0171/1010	0170/0895 RAMP H RD (SR8007 SEG 0010/2264)
0171/1260	SIGN: 4 CHORD TRUSS BMSID 64/0119/0170/1270	0170/0470	TURNPIKE RAMP RD TOLL 6 (TNPK)
0171/0515	TURNPIKE RAMP RD TOLL 6 (TNPK)	0170/0225	SIGN: 4 CHORD TRUSS BMSID 64/0119/0170/0225
0171/0215	RAMP F RD (SR8007 SEG 0750/1173)	0170/0100	PA TPK (PA 66) OP ID 64/7066/9900/0003
0171/0100	SIGN: 4 CHORD TRUSS BMSID 64/0119/0170/0225	044351 FT	1 0 00117 0 01 0571+39 044536 FT
0171/0100	OP ID 64/7066/9900/0003	0170/0000	SR 0119 OP ID 64/0119/0161/2145
0171/0000	SR 0119	044351 FT	NC YOUNGWOOD GREENSBURG RD INTER-BK
0161/2145	OP ID 64/0119/0161/2145	0160/1820	TURNPIKE RAMP RD TOLL 6 (TNPK)
0161/2115	NC YOUNGWOOD GREENSBURG RD	0160/1510	024 "DIA CIRC CONCR INSTALLED 2004
0161/2115	NEW STANTON YOUNGWOOD R INTER-BK (SR3091 SEG 0021/2545)	0160/1500	024 "DIA CIRC METAL INSTALLED 2004
0161/2369	LTH AH 003375 BK 000100	0160/1497	BMSEN 64/0119/0160/1112
0161/2369	LTH AH 000100 BK 002369		
0161/2369	TURNPIKE RAMP RD TOLL 6 INTER-AHD (TNPK)		
0161/2369	1 0 01015 0 01 0433+48 SR 0119		
0161/2369	BMSBG 64/0119/0161/2145		
0161/2369	SIGN: CANTILEVER		
0161/2369	BMSID 64/0119/0161/2115		
0161/2369	TURNPIKE RAMP RD TOLL 6 (TNPK)		
0161/2369	0161/1745		
0161/2369	BMSEN 64/0119/0161/1152		

EXTRACT DATE: 12/18/2023
PRINT DATE: 12/21/2023

ROADWAY MANAGEMENT SYSTEM
SLD COUNTY/SR - ANNUAL PRINT

PAGE NUMBER: 191
COUNTY: WESTMORELAND

DIR: N TOTAL LEN: 23.803 MI.
LEFT MUN: NEW STANTON B

DIST: 12-5 SR: 119
RIGHT MUN: NEW STANTON B

1 0 01015 0 01 0423+06
SEWICKLEY CK
BMSBG 64/0119/0161/1152 0161/1152

RAMP A RD
(SR8007 SEG 0250/1735) 0161/0490

BMSEN 64/0119/0161/0000 0161/0221
1 0 01015 0 01 0412+29 042167 FT

THERMAL RD.
BMSBG 64/0119/0161/0000
NEW STANTON
HEMPFIELD T
LENGTH(AH 2369 BK 3037) 0161/0000

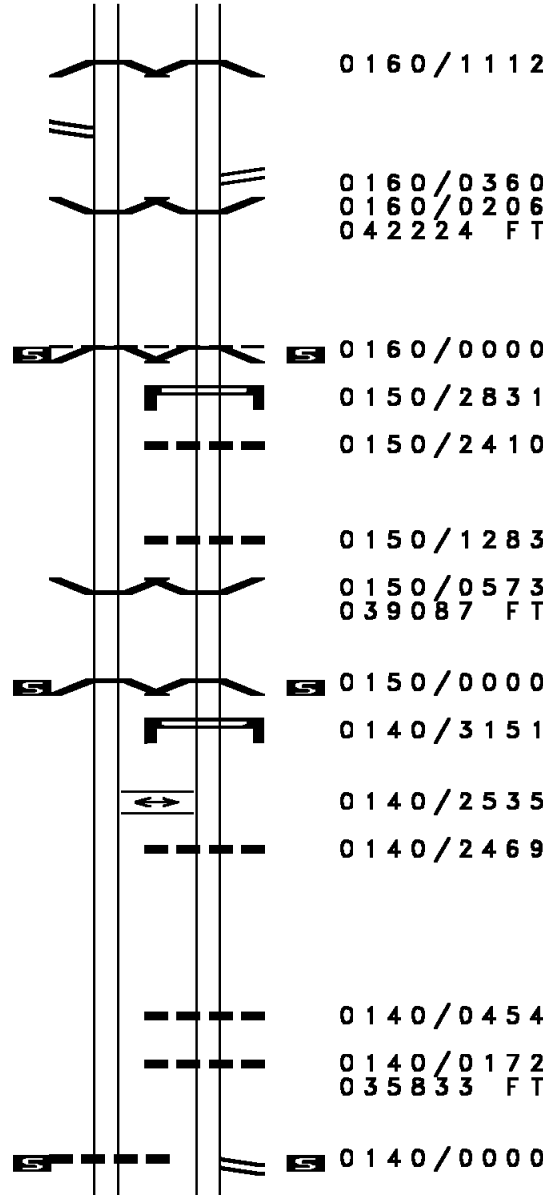
BMSEN 64/0119/0151/0000 0151/0573
1 0 01015 0 01 0380+52 039130 FT

TURNPIKE S-11897 AT MP
BMSBG 64/0119/0151/0000
LENGTH(AH 3037 BK 2859) 0151/0000

CROSSOVER RD
(CONN) 0141/2110

1 0 01015 0 01 0353+40 036271 FT

018 "DIA CIRC METAL
LEN=0030 INSTALLED UNKN
LENGTH(AH 2859 BK 2245) 0141/0000
018 "DIA CIRC METAL



1 0 01015 0 01 0423+22
SEWICKLEY CK
BMSBG 64/0119/0160/1112

RAMP H RD
(SR8007 SEG 0010/0000)

BMSEN 64/0119/0160/0000
1 0 01015 0 01 0412+29

THERMAL RD.
BMSBG 64/0119/0160/0000
NEW STANTON
HEMPFIELD T
LENGTH(AH 2127 BK 3137)

SIGN: 4 CHORD TRUSS
BMSID 64/0119/0150/2831
018 "DIA CIRC CONCR
LEN=0060 INSTALLED UNKN

018 "DIA CIRC CONCR
LEN=0055 INSTALLED UNKN

BMSEN 64/0119/0150/0000
1 0 01015 0 01 0380+52

TURNPIKE S-11897 AT MP
BMSBG 64/0119/0150/0000
LENGTH(AH 3137 BK 3254)

CROSSOVER RD
(CONN)

018 "DIA CIRC CONCR
LEN=0055 INSTALLED UNKN

018 "DIA CIRC METAL
LEN=0010 INSTALLED UNKN

018 "DIA CIRC CONCR
LEN=0030 INSTALLED UNKN


1 0 01015 0 01 0347+91

RAMP SP A NB RD
(SR8005 SEG 0010/2115)
LENGTH(AH 3254 BK 1696)

DIR: N TOTAL LEN: 23.803 MI. DIST: 12-5 SR: 119
 LEFT MUN: HEMPFIELD T RIGHT MUN: HEMPFIELD T

LEN=0010 INSTALLED UNKN 0131/1893					
RAMP Q RD (SR8005 SEG 0500/0000) 0131/1170				0130/1344	018 "DIA CIRC CONCR LEN=0050 INSTALLED UNKN
1 0 01015 0 01 0330+95 034026 FT				0130/0605	RAMP SP A SB RD (SR8005 SEG 0750/0000)
SR 3095				034137 FT	1 0 01015 0 01 0330+95
OP ID 64/3095/0020/2000					SR 3095
LENGTH(AH 2245 BK 3915) 0131/0000				0130/0000	OP ID 64/3095/0020/2000
				0120/3705	LENGTH(AH 1696 BK 3769)
					018 "DIA CIRC CONCR LEN=0035 INSTALLED UNKN
018 "DIA CIRC CONCR LEN=0050 INSTALLED UNKN 0121/2519				0120/2466	018 "DIA CIRC METAL LEN=0035 INSTALLED UNKN
018 "DIA CIRC CONCR LEN=0050 INSTALLED UNKN 0121/2153					
018 "DIA CIRC CONCR LEN=0030 INSTALLED UNKN 0121/1574				0120/1387	018 "DIA CIRC CONCR LEN=0035 INSTALLED UNKN
018 "DIA CIRC CONCR LEN=0070 INSTALLED UNKN 0121/1208					
018 "DIA CIRC CONCR LEN=0070 INSTALLED UNKN 0121/0935				0120/0700	018 "DIA CIRC CONCR LEN=0035 INSTALLED UNKN
RAMP N RD (SR8005 SEG 0250/3015) 0121/0615					
1 0 01015 0 01 0291+52 030111 FT				0120/0137	018 "DIA CIRC METAL LEN=0035 INSTALLED UNKN
LENGTH(AH 3915 BK 3398) 0121/0000				030368 FT	1 0 01015 0 01 0293+42
				0120/0000	LENGTH(AH 3769 BK 3639)
				0110/3289	018 "DIA CIRC METAL LEN=0100 INSTALLED UNKN
				0110/2741	018 "DIA CIRC CONCR LEN=0055 INSTALLED UNKN
018 "DIA CIRC CONCR LEN=0060 INSTALLED UNKN 0111/2711					
018 "DIA CIRC CONCR LEN=0060 INSTALLED UNKN 0111/2710					
HEMPFIELD EAST HUNTINGDON T 0111/2390				0110/2391	HEMPFIELD EAST HUNTINGDON T 018 "DIA CIRC CONCR

DIR: N TOTAL LEN: 23.803 MI. DIST: 12-5 SR: 119
 LEFT MUN: EAST HUNTINGDON T RIGHT MUN: EAST HUNTINGDON T



DIR: N TOTAL LEN: 23.803 MI. DIST: 12-5 SR: 119
 LEFT MUN: EAST HUNTINGDON T RIGHT MUN: EAST HUNTINGDON T

LEN=0050 INSTALLED UNKN 0071/0960	0070/0610 RAMP M RD (SR8003 SEG 0750/0642)
RAMP L RD (SR8003 SEG 0500/0000) 0071/0595	
018 "DIA CIRC CONCR LEN=0050 INSTALLED UNKN 0071/0109 1 0 01015 0 00 0149+37 015938 FT SR 0031	0070/0128 024 "DIA CIRC CONCR LEN=0040 INSTALLED UNKN
OP ID 64/0031/0230/2380 LENGTH(AH 2906 BK 2183) 0071/0000	015904 FT 1 0 01015 0 00 0149+37 SR 0031 OP ID 64/0031/0230/2380 LENGTH(AH 2826 BK 2152) 0070/0000
018 "DIA CIRC CONCR LEN=0060 INSTALLED UNKN 0061/1740	0060/1980 018 "DIA CIRC CONCR LEN=0257 INSTALLED 2004
RAMP J RD (SR8003 SEG 0250/0679) 0061/1500	0060/1700 018 "DIA CIRC CONCR LEN=0045 INSTALLED UNKN
018 "DIA CIRC CONCR LEN=0060 INSTALLED UNKN 0061/1016	0060/1430 RAMP K RD (SR8003 SEG 0010/0000)
018 "DIA CIRC CONCR LEN=0060 INSTALLED UNKN 0061/0680	
018 "DIA CIRC CONCR LEN=0060 INSTALLED UNKN 0061/0113	0060/0640 024 "DIA CIRC CONCR LEN=0045 INSTALLED UNKN
1 0 01015 0 00 0127+68 013755 FT SR 0981	0060/0067 024 "DIA CIRC CONCR LEN=0045 INSTALLED UNKN 1 0 01015 0 00 0127+68 SR 0981
OP ID 64/0981/0290/1316 LENGTH(AH 2183 BK 2697) 0061/0000	OP ID 64/0981/0290/1316 LENGTH(AH 2152 BK 2694) 0060/0000
030 "DIA CIRC CONCR LEN=0060 INSTALLED UNKN 0051/2270	0050/2641 048"H 48"W CONC STRUCT LEN=0045 INSTALLED UNKN
	0050/2233 030 "DIA CIRC CONCR LEN=0045 INSTALLED UNKN
024 "DIA CIRC CONCR LEN=0035 INSTALLED UNKN 0051/1430	0050/1434 030 "DIA CIRC CONCR LEN=0045 INSTALLED UNKN
	0050/1064 024 "DIA CIRC CONCR LEN=0040 INSTALLED UNKN

EXTRACT DATE: 12/18/2023
PRINT DATE: 12/21/2023

ROADWAY MANAGEMENT SYSTEM
SLD COUNTY/SR - ANNUAL PRINT

PAGE NUMBER: 186
COUNTY: WESTMORELAND

DIR: N TOTAL LEN: 23.803 MI.
LEFT MUN: EAST HUNTINGDON T

DIST: 12-5 SR: 119
RIGHT MUN: EAST HUNTINGDON T

024 " DIA CIRC CONCR LEN=0060 INSTALLED UNKN 2004 0051/0100	---	---	0050/0559	024 " DIA CIRC CONCR LEN=0035 INSTALLED UNKN
018 " DIA CIRC CONCR LEN=0035 INSTALLED UNKN 2004 0051/0083	---	---	0050/0117	024 " DIA CIRC CONCR LEN=0045 INSTALLED UNKN
1 0 01015 0 00 0100+67 011058 FT QUARRY ST ET (T748)				011058 FT 1 0 01015 0 00 0100+67 QUARRY ST ET (T748)
LENGTH(AH 2697 BK 2618) 0051/0000	==	==	0050/0000	LENGTH(AH 2694 BK 2643)
048 " DIA CIRC CONCR LEN=0100 INSTALLED UNKN 0041/2557	---	---		
			0040/2490	048 " DIA CIRC CONCR LEN=0045 INSTALLED UNKN
			0040/2196	015 " DIA CIRC CONCR LEN=0050 INSTALLED UNKN
			0040/2030	024 " DIA CIRC CONCR LEN=0050 INSTALLED UNKN
024 " DIA CIR PLASTIC LEN=0050 INSTALLED UNKN 0041/1959	---	---		
			0040/1509	024 " DIA CIRC CONCR LEN=0050 INSTALLED UNKN
018 " DIA CIR PLASTIC LEN=0050 INSTALLED UNKN 0041/1473	---	---		
018 " DIA CIR PLASTIC LEN=0050 INSTALLED UNKN 0041/1067	---	---		
			0040/0858	036 " DIA CIRC CONCR LEN=0050 INSTALLED UNKN
036 " DIA CIR PLASTIC LEN=0050 INSTALLED UNKN 0041/0794	---	---		
			0040/0459	018 " DIA CIRC CONCR LEN=0050 INSTALLED UNKN
018 " DIA CIR PLASTIC LEN=0050 INSTALLED UNKN 0041/0439	---	---		
1 0 01015 0 00 0074+31 008440 FT			008415 FT	1 0 01015 0 00 0074+24
036 " DIA CIR PLASTIC LEN=0050 INSTALLED UNKN				036 " DIA CIRC CONCR LEN=0050 INSTALLED UNKN
LENGTH(AH 2618 BK 2403) 0041/0000	==	==	0040/0000	LENGTH(AH 2643 BK 2410)
018 " DIA CIRC CONCR LEN=0050 INSTALLED UNKN 0031/2090	---	---		
018 " DIA CIRC CONCR LEN=0050 INSTALLED UNKN 0031/1789	---	---		
018 " DIA CIRC CONCR LEN=0050 INSTALLED UNKN 0031/1303	---	---		
018 " DIA CIRC CONCR LEN=0050 INSTALLED UNKN 0031/0801	---	---		
018 " DIA CIRC CONCR LEN=0050 INSTALLED UNKN 0031/0465	---	---		

DIR: N TOTAL LEN: 23.803 MI. DIST: 12-5 SR: 119
 LEFT MUN: EAST HUNTINGDON T RIGHT MUN: EAST HUNTINGDON T

Stationing	Description	Length	Material	Notes
0050+56	(APRA) D-APRAS EMCONN	0031/0000	EMCONN	POI POI
006005	(APRA) C-APRAS EMCONN	0030/0000	EMCONN	
018	"DIA CIRC CONCR	LEN=0050	CONCR	UNKN 0021/1559
018	"DIA CIRC CONCR	LEN=0050	CONCR	UNKN 0021/1264
018	"DIA CIRC CONCR	LEN=0050	CONCR	UNKN 0021/0868
SR 0819 NB	OP ID 64/0819/0092/0000	0021/0671		
018	"DIA CIRC CONCR	LEN=0050	CONCR	UNKN 2004 0021/0473
RAMP G RD	(SR8001 SEG 0260/0000)	0021/0400		
018	"DIA CIRC CONCR	LEN=0060	CONCR	UNKN 2004 0021/0134
1 0 01015	0 00 0028+38	003845	FT	
RAMP E RD	(SR8001 SEG 0252/0907)	0011/3615		
015	"DIA CIRC CONCR	LEN=0060	CONCR	UNKN 2004 0011/1795
018	"DIA CIRC CONCR	LEN=0060	CONCR	UNKN 2004 0011/1490
BMSEN 64	/0119/0011/0000	0011/1109		
(APRA) B-APRAS	EMCONN (0011/1000		POI POI
1 0 01015	0 00 0000+00	000000	FT	
MEMORIAL BL	NC CONNELLSVL NEW STANTON RD			
(SRO119	SEG 0781/2422)			
JACOBS CREEK				
BMSBG 64	/0119/0011/0000			
MFC BEGIN = B				
LENGTH(AH 3845	BK 0000)	0011/0000		
006005	FT			
0020/1600	RAMP H RD			(SR8001 SEG 0750/0532)
0020/1200	024 "DIA CIRC CONCR	LEN=0060	CONCR	UNKN
0020/1017	SR 0819 NB			
0020/0540	OP ID 64/0819/0092/0000			
	RAMP F RD			(SR8001 SEG 0010/0000)
003500	FT			
0020/0000	1 0 01015	0 00 0025+00	FT	
	LENGTH(AH 2505	BK 3500)		
000000	FT			
INTER-BK	NC CONNELLSVL NEW STANTON RD			
	MEMORIAL BL			
	(SRO119	SEG 0780/2481)		
	JACOBS CREEK			
	BMSBG 64/0119/0010/0000			
	MFC BEGIN = B			
	BK-FAYETTE	(26)		
	LENGTH(AH 3500	BK 0000)		

EXTRACT DATE: 12/18/2023 ROADWAY MANAGEMENT SYSTEM PAGE NUMBER: 184
PRINT DATE: 12/21/2023 SLD COUNTY/SR - ANNUAL PRINT COUNTY: WESTMORELAND
DIR: E TOTAL LEN: 16.741 MI. DIST: 12-5 SR: 70
LEFT MUN: NEW STANTON B RIGHT MUN: NEW STANTON B

AH-BEDFORD (05) 088393 FT
NEW STANTON YOUNGWOOD R INTER-AHD
(SR3091 SEG 0011/0000)
PA TPK (1-76)
OP ID 64/7076/9900/7563 0571/2100



088303 FT
INTER-AHD NEW STANTON YOUNGWOOD R
(SR3091 SEG 0010/0000)
PA TPK (1-76)
OP ID 64/7076/9900/7563

EXTRACT DATE: 12/18/2023
PRINT DATE: 12/21/2023

ROADWAY MANAGEMENT SYSTEM
SLD COUNTY/SR - ANNUAL PRINT

PAGE NUMBER: 183
COUNTY: WESTMORELAND

DIR: E TOTAL LEN: 16.741 MI.
LEFT MUN: NEW STANTON B

DIST: 12-5 SR: 70
RIGHT MUN: NEW STANTON B

B SEWICKLEY
STRUCTURE LENGTH 12 FT
BMSID 64/0070/0570/2005 0571/1995

SIGN: CANTILEVER
BMSID 64/0070/0571/1250 0571/1250

024 "DIA CIRC CONCR
LEN=0111 INSTALLED UNKN 0571/0794

SIGN: POLE MOUNTED
BMSID 64/0070/0571/0430 0571/0430

SR 3093
OP ID 64/3093/0110/0699 0571/0294
1 0 00117 0 01 0516+77 086293 FT

MILEPOST 057.00
LENGTH(AH 2100 BK 2445) 0571/0000

018 "DIA CIRC CONCR
LEN=0035 INSTALLED 1999 0565/2420

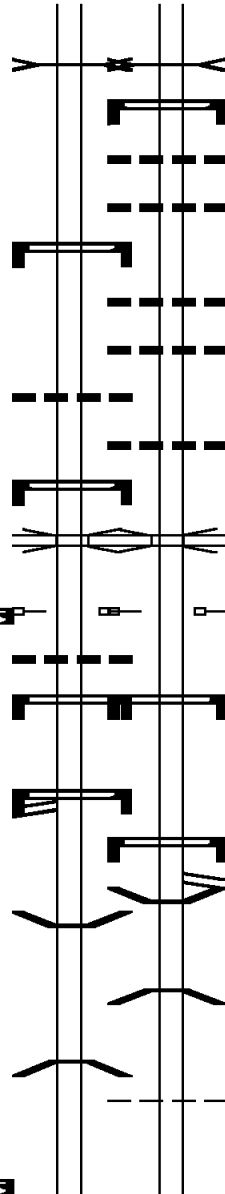
SIGN: 4 CHORD TRUSS
BMSID 64/0070/0564/2250 0565/2250

RAMP FROM I-70 WEST
(SR8034 SEG 0502/0000)
SIGN: SHAPE OR TUBE
BMSID 64/0070/0564/2048 0565/2164

BMSEN 64/0070/0564/1018 0565/1121

2 0 64164 1 00 0280+28
SR 3089
BMSBG 64/0070/0564/1018 0565/0998

2 0 64164 1 00 0280+28 083848 FT
LENGTH(AH 2445 BK 2850) 0565/0000



0570/2005

0570/1890

0570/1752

0570/1453

0570/1155

0570/0864

0570/0420

0570/0259

086178 FT

0570/0000

0564/2250

0564/2048

0564/1710

0564/1141

0564/1018

0564/0723

083731 FT

0564/0000

B SEWICKLEY
STRUCTURE LENGTH 12 FT
BMSID 64/0070/0570/2005

SIGN: SHAPE OR TUBE
BMSID 64/0070/0570/1890

018 "DIA CIRC CONCR
LEN=0070 INSTALLED UNKN

018 "DIA CIRC CONCR
LEN=0030 INSTALLED UNKN

018 "DIA CIRC CONCR
LEN=0035 INSTALLED UNKN

018 "DIA CIRC CONCR
LEN=0060 INSTALLED UNKN

018 "DIA CIRC CONCR
LEN=0060 INSTALLED UNKN

SR 3093
OP ID 64/3093/0110/0699
1 0 00117 0 01 0516+77

MILEPOST 057.00
LENGTH(AH 2125 BK 2447)

SIGN: 4 CHORD TRUSS
BMSID 64/0070/0564/2250

SIGN: SHAPE OR TUBE
BMSID 64/0070/0564/2048

(SR8034 SEG 0752/0513)
BMSEN 64/0070/0564/1018

2 0 64164 1 00 0280+28
SR 3089
BMSBG 64/0070/0564/1018

NEW STANTON
HEMPFIELD T

2 0 64164 1 00 0280+28
LENGTH(AH 2447 BK 2867)

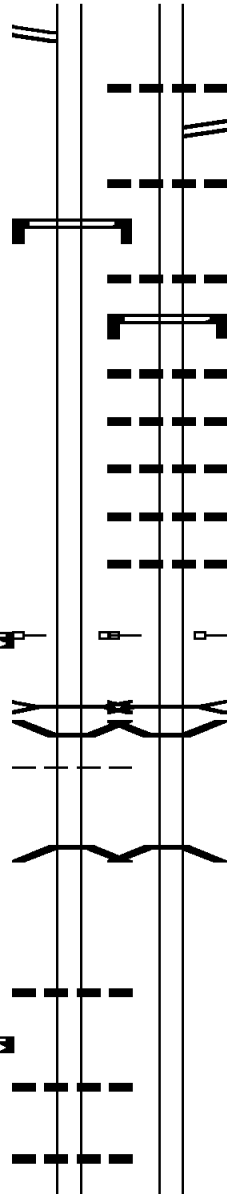
DIR: E TOTAL LEN: 16.741 MI. DIST: 12-5 SR: 70
 LEFT MUN: NEW STANTON B RIGHT MUN: NEW STANTON B

WB ON RAMP RD
 (SR8034 SEG 0252/1091) 0561/2719

SIGN: SHAPE OR TUBE
 BMSID 64/0070/0560/2090 0561/2170

2 0 64164 1 00 0251+42 080998 FT
 MILEPOST 056.00
 LENGTH(AH 2850 BK 2445) 0561/0000
 B SEWICKLEY
 STRUCTURE LENGTH 10 FT
 BMSID 64/0070/0554/2314 0555/2245
 BMSEN 64/0070/0555/2025 0555/2125
 NEW STANTON
 HEMPFIELD T 0555/2057
 2 0 64164 1 00 0226+68
 SR 3014
 BMSBG 64/0070/0555/2025 0555/2025

012 "DIA CIRC CONCR
 LEN=0030 INSTALLED UNKN 0555/0489
 2 0 64164 1 00 0226+68 078553 FT
 LENGTH(AH 2445 BK 2815) 0555/0000
 015 "DIA CIRC CONCR
 LEN=0050 INSTALLED UNKN 0551/2765
 015 "DIA CIRC CONCR
 LEN=0050 INSTALLED UNKN 0551/2100



0560/2709 018 "DIA CIRC CONCR
 LEN=0065 INSTALLED UNKN
 EB RAMP
 0560/2700 (SR8034 SEG 0012/0000)
 0560/2401 018 "DIA CIRC CONCR
 LEN=0065 INSTALLED UNKN

0560/2126 018 "DIA CIRC CONCR
 LEN=0065 INSTALLED UNKN
 SIGN: SHAPE OR TUBE
 0560/2090 BMSID 64/0070/0560/2090
 0560/1828 018 "DIA CIRC CONCR
 LEN=0065 INSTALLED UNKN
 0560/1504 018 "DIA CIRC CONCR
 LEN=0065 INSTALLED UNKN
 0560/0967 018 "DIA CIRC CONCR
 LEN=0065 INSTALLED UNKN
 0560/0667 018 "DIA CIRC CONCR
 LEN=0065 INSTALLED UNKN
 0560/0361 018 "DIA CIRC CONCR
 LEN=0065 INSTALLED UNKN

080864 FT 2 0 64164 1 00 0251+42
 MILEPOST 056.00
 0560/0000 LENGTH(AH 2867 BK 2417)
 B SEWICKLEY
 STRUCTURE LENGTH 10 FT
 0554/2314 BMSID 64/0070/0554/2314
 0554/2135 BMSEN 64/0070/0554/2035
 2 0 64165 1 00 0247+23
 SR 3014
 0554/2035 BMSBG 64/0070/0554/2035

078447 FT 2 0 64164 1 00 0226+68
 0554/0000 LENGTH(AH 2417 BK 2806)

EXTRACT DATE: 12/18/2023
PRINT DATE: 12/21/2023

ROADWAY MANAGEMENT SYSTEM
SLD COUNTY/SR - ANNUAL PRINT

PAGE NUMBER: 181
COUNTY: WESTMORELAND

DIR: E TOTAL LEN: 16.741 MI.
LEFT MUN: HEMPFIELD T

DIST: 12-5 SR: 70
RIGHT MUN: HEMPFIELD T

015 "DIA CIRC CONCR
LEN=0050 INSTALLED UNKN 0551/0704
015 "DIA CIRC CONCR
LEN=0045 INSTALLED UNKN 0551/0385
015 "DIA CIRC CONCR
LEN=0045 INSTALLED UNKN 0551/0070
MILEPOST 055.00 0551/0038

2 0 64164 1 00 0198+62 075738 FT
LENGTH(AH 2815 BK 2445) 0551/0000
024 "DIA CIRC CONCR
LEN=0035 INSTALLED UNKN 0545/2157
015 "DIA CIRC CONCR
LEN=0050 INSTALLED 1999 0545/1702

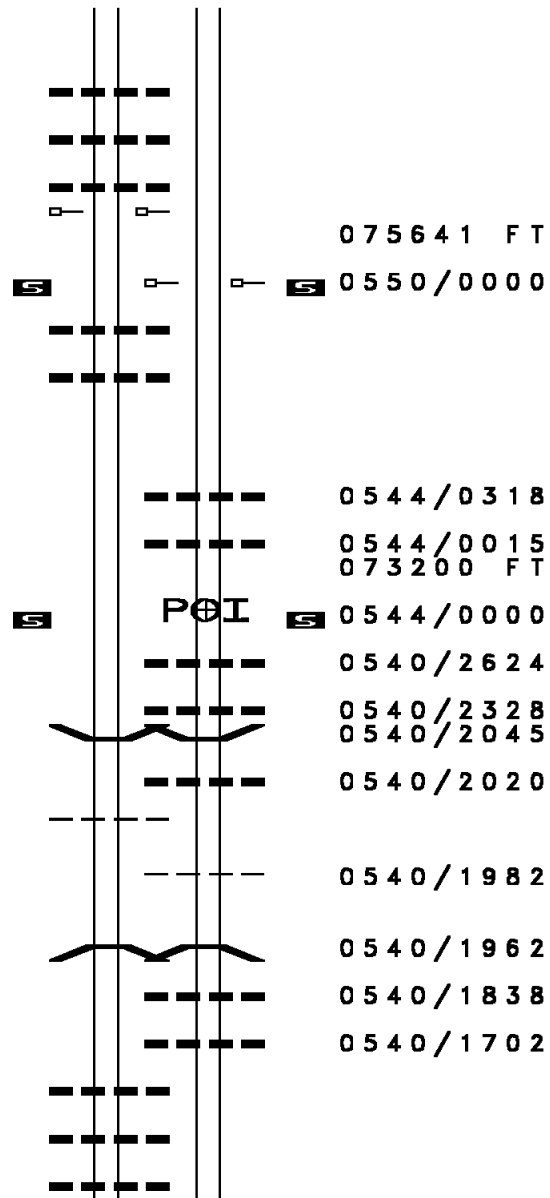
2 0 64164 1 00 0174+74 073293 FT
LENGTH(AH 2445 BK 2866) 0545/0000

BMSEN 64/0070/0540/1962 0541/2055

HEMPFIELD
SEWICKLEY T 0541/1997

2 0 64164 1 00 0165+58
BRANCH OF SEWICKLEY CK.
BMSBG 64/0070/0540/1962 0541/1972

018 "DIA CIRC CONCR
LEN=0040 INSTALLED UNKN 0541/1204
018 "DIA CIRC CONCR
LEN=0050 INSTALLED UNKN 0541/0895
018 "DIA CIRC CONCR
LEN=0040 INSTALLED UNKN 0541/0660



075641 FT 2 0 64164 1 00 0198+62
MILEPOST 055.00
0550/0000 LENGTH(AH 2806 BK 2441)

0544/0318

0544/0015
073200 FT

0544/0000

0540/2624

0540/2328
0540/2045

0540/2020

0540/1982

0540/1962

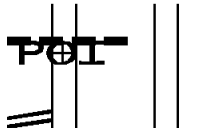
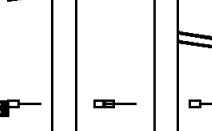

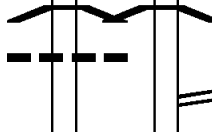
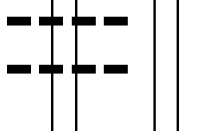
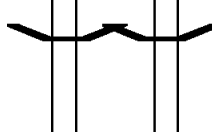



0540/1838

0540/1702

015 "DIA CIRC CONCR
LEN=0035 INSTALLED UNKN
015 "DIA CIRC CONCR
LEN=0035 INSTALLED UNKN
2 0 64164 1 00 0174+74
(APRA) EMERGENCYMADISON
LENGTH(AH 2441 BK 2883)
018 "DIA CIRC CONCR
LEN=0040 INSTALLED UNKN
015 "DIA CIRC CONCR
LEN=0040 INSTALLED UNKN
BMSEN 64/0070/0540/1962
015 "DIA CIRC CONCR
LEN=0035 INSTALLED UNKN

HEMPFIELD
SEWICKLEY T
2 0 64164 1 00 0165+58
BRANCH OF SEWICKLEY CK.
BMSBG 64/0070/0540/1962
015 "DIA CIRC CONCR
LEN=0035 INSTALLED UNKN
015 "DIA CIRC CONCR
LEN=0035 INSTALLED UNKN

DIR: E TOTAL LEN: 16.741 MI. DIST: 12-5 SR: 70
 LEFT MUN: SEWICKLEY T RIGHT MUN: SEWICKLEY T

018 "DIA CIRC METAL LEN=0065 INSTALLED UNKN 0541/0230 (APRA) EMERGENCYCONNMAD 0541/0200 RAMP B RD (SR8032 SEG 0510/0000) 0541/0160			
2 0 64164 1 00 0145+82 070427 FT MILEPOST 054.00 LENGTH(AH 2866 BK 2948) 0541/0000 INNERLOOP B RD (SR8032 SEG 0500/0570) 0535/2849 (APRA) EMERGENCYCONNMAD 0535/2700 BMSSEN 64/0070/0534/2420 0535/2582 0 0 0000 0 00 0000+00 SR 3037 BMSBG 64/0070/0534/2420 0535/2460 018 "DIA CIRC CONCR LEN=0060 INSTALLED UNKN 0535/2160		0540/0125 RAMP C RD 070317 FT (SR8032 SEG 0750/0725) 2 0 64164 1 00 0145+82 MILEPOST 054.00 0540/0000 LENGTH(AH 2883 BK 2903)	
018 "DIA CIRC CONCR LEN=0060 INSTALLED UNKN 0535/1875 018 "DIA CIRC CONCR LEN=0060 INSTALLED UNKN 0535/1582		0534/2542 BMSSEN 64/0070/0534/2420 0 0 0000 0 00 0000+00 SR 3037 0534/2420 BMSBG 64/0070/0534/2420	
BMSSEN 64/0070/0534/0000 0535/0347 2 0 64164 1 00 0115+97 067479 FT SEWICKLEY CREEK BMSBG 64/0070/0534/0000 LENGTH(AH 2948 BK 2381) 0535/0000		0534/1964 RAMP A RD (SR8032 SEG 0010/0000)	
RAMP E RD (SR8030 SEG 0510/0000) 0531/1710 INNERLOOP E RD (SR8030 SEG 0500/0823) SEWICKLEY SOUTH HUNTINGDON T 0531/1424		0534/0347 BMSSEN 64/0070/0534/0000 067414 FT 2 0 64164 1 00 0116+70 (APRA) EMERGENCYMADISON SEWICKLEY CREEK BMSBG 64/0070/0534/0000 LENGTH(AH 2903 BK 2381)	
BMSSEN 64/0070/0530/0998 0531/1073 2 0 64164 1 00 0102+40 SR 3010		0534/0000 RAMP D RD (SR8030 SEG 0760/0750)	
		0530/1787	
		0530/1455 INNERLOOP D RD (SR8030 SEG 0750/0000) SEWICKLEY SOUTH HUNTINGDON T	
		0530/1437 BMSSEN 64/0070/0530/0998 0530/1131 2 0 64164 1 00 0102+40 SR 3010	

EXTRACT DATE: 12/18/2023
PRINT DATE: 12/21/2023

ROADWAY MANAGEMENT SYSTEM
SLD COUNTY/SR - ANNUAL PRINT

PAGE NUMBER: 179
COUNTY: WESTMORELAND

DIR: E TOTAL LEN: 16.741 MI.
LEFT MUN: SOUTH HUNTINGDON T

DIST: 12-5 SR: 70
RIGHT MUN: SOUTH HUNTINGDON T

Structure ID	Material	Length (ft)	Notes	Structure ID	Material	Length (ft)	Notes
018	"DIA CIRC CONCR	0060	INSTALLED UNKN	018	"DIA CIRC CONCR	0045	INSTALLED UNKN
2 0 64164 1 00 0092+44	MILEPOST	053.00		2 0 64164 1 00 0092+44	MILEPOST	053.00	
LENGTH(AH 2381 BK 2420)				LENGTH(AH 2381 BK 2382)			
0531/0940				0530/0998			
0531/0683				0530/0690			
0531/0000				0530/0308			
0524/2372				065033 FT			
0524/2075				0524/0000			
0524/1771				0524/2372			
0524/1542				0524/2075			
0524/1300				0524/1771			
0524/0940				0524/1542			
0524/0735				0524/1300			
0524/0172				0524/0940			
0524/0000				0524/0735			
0521/2685				0524/0172			
0521/2392				062651 FT			
0521/2095				0524/0000			
0521/1339				0524/0000			
0521/1076				0524/0000			
0521/0208				0524/0000			
0521/0000				0524/0000			
0520/0000				0524/0000			
0514/2429				0524/0000			
0514/2126				0524/0000			

DIR: E TOTAL LEN: 16.741 MI. DIST: 12-5 SR: 70
LEFT MUN: SOUTH HUNTINGDON T RIGHT MUN: SOUTH HUNTINGDON T

Stationing	Structure	Length	Material	Status	Stationing	Structure	Length	Material	Status
0515/2100	018 "DIA CIRC CONCR	0045	INSTALLED	UNKN	0514/1842	018 "DIA CIRC CONCR	0060	INSTALLED	UNKN
					0514/1633	018 "DIA CIRC CONCR	0060	INSTALLED	UNKN
					0514/1067	018 "DIA CIRC CONCR	0060	INSTALLED	UNKN
					0514/0779	018 "DIA CIRC CONCR	0060	INSTALLED	UNKN
2 0 64164 1 00 0015+00 057358 FT					057304 FT	2 0 64164 1 00 0015+30			
LENGTH(AH 2500 BK 2790) 0515/0000					0514/0000	LENGTH(AH 2508 BK 2773)			
SIGN: 4 CHORD TRUSS					0510/2275	SIGN: 4 CHORD TRUSS			
BMSID 64/0070/0510/2275 0511/2285					0510/2050	BMSID 64/0070/0510/2275			
RAMP B RD						(SR8028 SEG 0752/0510)			
(SR8028 SEG 0502/0000) 0511/1925					0510/1797	024 "DIA CIRC CONCR	0050	INSTALLED	UNKN
					0510/1375	SIGN: CANTILEVER			
BMSEN 64/0070/0510/1223 0511/1260					0510/1315	BMSID 64/0070/0510/1375			
2 0 64189 0 00 0049+36					0510/1223	BMSEN 64/0070/0510/1223			
SR 0031						2 0 64189 0 00 0049+36			
BMSBG 64/0070/0510/1223 0511/1168						SR 0031			
SIGN: CANTILEVER						BMSBG 64/0070/0510/1223			
BMSID 64/0070/0511/1050 0511/1050					0510/0720	RAMP A RD			
RAMP D RD						(SR8028 SEG 0012/0000)			
(SR8028 SEG 0262/0405) 0511/0720					0510/0475	SIGN: 4 CHORD TRUSS			
SIGN: 4 CHORD TRUSS					054531 FT	BMSID 64/0070/0510/0475			
BMSID 64/0070/0510/0475 0511/0475					0510/0000	2 0 64189 0 00 0037+27			
2 0 64189 0 00 0037+27 054568 FT						LENGTH(MILEPOST 051.00)			
LENGTH(AH 2790 BK 2648) 0511/0000						0510/0000	LENGTH(AH 2773 BK 2636)		
018 "DIA CIRC CONCR									
LEN=0035 INSTALLED UNKN 0505/2485					0504/1046	015 "DIA CIRC CONCR	0040	INSTALLED	UNKN
018 "DIA CIRC CONCR									
LEN=0035 INSTALLED UNKN 0505/0990									
015 "DIA CIRC CONCR									
LEN=0035 INSTALLED UNKN 0505/0663									
SR 3040 / TR 318 S									
OP ID 64/3040/0010/0000 0505/0482					0504/0484	OP ID 64/3040/0010/0000			
2 0 64189 0 00 0010+85 051920 FT					051895 FT	2 0 64189 0 00 0010+85			

DIR: E TOTAL LEN: 16.741 MI. DIST: 12-5 SR: 70
LEFT MUN: SOUTH HUNTINGDON T RIGHT MUN: SOUTH HUNTINGDON T

LENGTH(AH 2648 BK 2640)	0505/0000	0504/0000	LENGTH(AH 2636 BK 2640)
		0500/1795	018 "DIA CIRC CONCR LEN=0050 INSTALLED UNKN
		0500/1490	015 "DIA CIRC CONCR LEN=0050 INSTALLED 1999
		0500/1185	015 "DIA CIRC CONCR LEN=0050 INSTALLED UNKN
018 "DIA CIRC CONCR LEN=0035 INSTALLED 1999	0501/1182		
		0500/0900	015 "DIA CIR UNKNOWN LEN=0050 INSTALLED UNKN
		0500/0604	015 "DIA CIR UNKNOWN LEN=0050 INSTALLED UNKN
		0500/0296	015 "DIA CIR UNKNOWN LEN=0050 INSTALLED UNKN
2 0 64148 0 00 0055+57 049280 FT MILEPOST 050.00		049255 FT	2 0 64148 0 00 0055+57 MILEPOST 050.00
LENGTH(AH 2640 BK 2495)	0501/0000	0500/0000	LENGTH(AH 2640 BK 2494) 015 "H 01" W **UNKNOWN**
		0494/2211	LEN=0035 INSTALLED UNKN
		0494/1899	018 "DIA CIRC CONCR LEN=0030 INSTALLED UNKN
018 "DIA CIRC CONCR LEN=0035 INSTALLED UNKN	0495/1613		
		0494/1500	SIGN: POLE MOUNTED BMSID 64/0070/0494/1500
024 "DIA CIRC CONCR LEN=0035 INSTALLED UNKN	0495/1343		
		0494/1325	024 "DIA CIRC CONCR LEN=0035 INSTALLED UNKN
018 "DIA CIRC CONCR LEN=0045 INSTALLED UNKN	0495/0150		
2 0 64148 0 00 0030+40 046785 FT		046761 FT	2 0 64148 0 00 0030+70
LENGTH(AH 2495 BK 2770)	0495/0000	0494/0000	LENGTH(AH 2494 BK 2784)
015 "DIA CIRC CONCR LEN=0045 INSTALLED UNKN	0491/2605		
		0490/2325	018 "DIA CIRC CONCR LEN=0060 INSTALLED UNKN
015 "DIA CIRC CONCR LEN=0045 INSTALLED UNKN	0491/2314		
		0490/2050	018 "DIA CIRC CONCR LEN=0060 INSTALLED UNKN
018 "DIA CIRC CONCR LEN=0045 INSTALLED UNKN	0491/2039		
		0490/1780	018 "DIA CIRC CONCR LEN=0060 INSTALLED UNKN
018 "DIA CIRC CONCR			

DIR: E TOTAL LEN: 16.741 MI. DIST: 12-5 SR: 70
 LEFT MUN: SOUTH HUNTINGDON T RIGHT MUN: SOUTH HUNTINGDON T

LEN=0045	INSTALLED UNKN	0491/1766	----		
018 "DIA	CIRC CONCR		----		
LEN=0045	INSTALLED UNKN	0491/1545	----		
			----	0490/1514	024 "DIA CIRC CONCR LEN=0060 INSTALLED UNKN
			----	0490/1294	018 "DIA CIRC CONCR LEN=0060 INSTALLED UNKN
018 "DIA	CIRC CONCR		----		
LEN=0045	INSTALLED UNKN	0491/1290	----		
			----	0490/1023	018 "DIA CIRC CONCR LEN=0060 INSTALLED UNKN
015 "DIA	CIRC CONCR		----		
LEN=0045	INSTALLED UNKN	0491/1015	----		
015 "DIA	CIRC CONCR		----		
LEN=0045	INSTALLED UNKN	0491/0780	----		
			----	0490/0777	018 "DIA CIRC CONCR LEN=0040 INSTALLED UNKN
015 "DIA	CIRC CONCR		----		
LEN=0080	INSTALLED UNKN	0491/0561	----		
018 "DIA	CIRC CONCR		----		
LEN=0060	INSTALLED UNKN	0491/0110	----		
			====	0490/0100	RAMP B RD (SR8026 SEG 0750/0478)
2 0 64148	0 00 0002+77	044015 FT		043977 FT	2 0 64148 0 00 0002+77
	MILEPOST	049.00			MILEPOST 049.00
LENGTH(AH	2770 BK 2550)	0491/0000	SP	0490/0000	LENGTH(AH 2784 BK 2562)
(APRA) EMERGENCY	8026CON	0485/2500	POI		
BMSEN 64/0070/0484/2195		0485/2363		0484/2368	BMSEN 64/0070/0484/2195
2 0 64144	0 00 0350+11				2 0 64144 0 00 0360+35
SR 3031					SR 3031
BMSBG 64/0070/0484/2195		0485/2190		0484/2195	BMSBG 64/0070/0484/2195
RAMP D RD					
(SR8026 SEG 0272/0000)		0485/2135	====		
018 "DIA	CIRC CONCR		----		
LEN=0035	INSTALLED UNKN	0485/1876	----		
			====	0484/1445	RAMP C RD (SR8026 SEG 0010/0000)
RAMP A RD			====		
(SR8026 SEG 0262/1500)		0485/1165	====		
DUTCH HOLLOW CREEK					DUTCH HOLLOW CREEK
STRUCTURE LENGTH 19 FT					STRUCTURE LENGTH 19 FT
BMSID 64/0070/0484/1031		0485/0983	>-----<	0484/1031	BMSID 64/0070/0484/1031
			----	0484/0481	015 "DIA CIRC CONCR LEN=0035 INSTALLED UNKN
015 "DIA	CIRC CONCR		----		
LEN=0035	INSTALLED 1999	0485/0409	----		
018 "DIA	CIRC CONCR		----		
LEN=0060	INSTALLED UNKN	0485/0176	----	0484/0176	018 "DIA CIRC CONCR LEN=0060 INSTALLED UNKN
2 0 64144	0 00 0350+11	041465 FT	----		
(APRA) EMERGENCY	8026CON		POI	041415 FT	2 0 64144 0 00 0350+04

DIR: E TOTAL LEN: 16.741 MI. DIST: 12-5 SR: 70
LEFT MUN: SOUTH HUNTINGDON T RIGHT MUN: SOUTH HUNTINGDON T

Length (AH BK)	Material	Status	Stationing	Stationing	Stationing	Material	Status	Stationing
018 "DIA CIRC CONCR LEN=0050	INSTALLED	UNKN	0481/2601	---	---	0484/0000	LENGTH(AH 2562 BK 2703)	
015 "DIA CIRC CONCR LEN=0065	INSTALLED	UNKN	0481/1955	---	---	0480/2583	018 "DIA CIRC CONCR LEN=0001	INSTALLED UNKN
018 "DIA CIRC CONCR LEN=0065	INSTALLED	UNKN	0481/1641	---	---	0480/2098	018 "DIA CIRC METAL LEN=0100	INSTALLED UNKN
048 "DIA CIRC METAL LEN=0035	INSTALLED	UNKN	0481/0727	---	---	0480/1998	018 "DIA CIRC CONCR LEN=0050	INSTALLED UNKN
018 "DIA CIRC CONCR LEN=0050	INSTALLED	UNKN	0481/0606	---	---	0480/1708	018 "DIA CIRC CONCR LEN=0050	INSTALLED UNKN
012 "DIA CIRC CONCR LEN=0035	INSTALLED	UNKN	0481/0192	---	---	0480/0590	018 "DIA CIRC CONCR LEN=0001	INSTALLED UNKN
2 0 64144 0 00 0323+08 038744 FT MILEPOST 048.00						0480/0241	018 "DIA CIRC CONCR LEN=0050	INSTALLED UNKN
LENGTH(AH 2721 BK 3222)			0481/0000	---	---	038712 FT 2 0 64144 0 00 0323+08 MILEPOST 048.00		
018 "DIA CIRC CONCR LEN=0060	INSTALLED	UNKN	0475/3154	---	---	0480/0000	LENGTH(AH 2703 BK 3200)	
018 "DIA CIRC CONCR LEN=0050	INSTALLED	UNKN	0475/2827	---	---	0474/3172	018 "DIA CIRC CONCR LEN=0001	INSTALLED 1999
018 "DIA CIRC CONCR LEN=0050	INSTALLED	UNKN	0475/2502	---	---			
036 "DIA CIRC CONCR LEN=0050	INSTALLED	UNKN	0475/2235	---	---	0474/2202	024 "DIA CIRC CONCR LEN=0001	INSTALLED 1999
018 "DIA CIRC CONCR LEN=0050	INSTALLED	UNKN	0475/2190	---	---	0474/1976	015 "DIA CIRC CONCR LEN=0040	INSTALLED UNKN
018 "DIA CIRC CONCR LEN=0050	INSTALLED	1999	0475/1947	---	---			
018 "DIA CIRC CONCR LEN=0060	INSTALLED	UNKN	0475/1692	---	---			

DIR: E TOTAL LEN: 16.741 MI. DIST: 12-5 SR: 70
 LEFT MUN: SOUTH HUNTINGDON T RIGHT MUN: SOUTH HUNTINGDON T

018 "DIA CIRC CONCR LEN=0050 INSTALLED UNKN BMSID 64/0070/0474/0000	0475/1460 0475/1355		0474/1670 0474/1460 0474/1355	015 "DIA CIRC CONCR LEN=0040 INSTALLED UNKN 018 "DIA CIRC CONCR LEN=0040 INSTALLED UNKN BMSID 64/0070/0474/0000
SOUTH HUNTINGDON ROSTRAVER T	0475/0435		0474/0349 035512 FT	SOUTH HUNTINGDON ROSTRAVER T
2 0 64144 0 00 0290+95 035522 FT TWP. ROAD BMSBG 64/0070/0474/0000 LENGTH(AH 3222 BK 2049)	0475/0000		0474/0000	2 0 64144 0 00 0290+95 TWP. ROAD BMSBG 64/0070/0474/0000 LENGTH(AH 3200 BK 2073)
018 "DIA CIRC CONCR LEN=0060 INSTALLED UNKN	0471/1840		0470/1250	024 "DIA CIRC CONCR LEN=0035 INSTALLED UNKN
018 "DIA CIRC CONCR LEN=0060 INSTALLED UNKN	0471/1580		0470/1133	SMALL STREAM STRUCTURE LENGTH 8 FT BMSID 64/0070/0470/1133
SMALL STREAM STRUCTURE LENGTH 8 FT BMSID 64/0070/0470/1133	0471/1116		0470/0590 033439 FT	018 "DIA CIRC CONCR LEN=0050 INSTALLED UNKN
2 0 64144 0 00 0270+28 033473 FT MILEPOST 047.00 LENGTH(AH 2049 BK 2559)	0471/0000		0464/2593	2 0 64144 0 00 0270+28 MILEPOST 047.00 LENGTH(AH 2073 BK 2593)
			0464/2306	018 "DIA CIRC CONCR LEN=0035 INSTALLED UNKN
			0464/2040	018 "DIA CIRC CONCR LEN=0001 INSTALLED UNKN
			0464/1269	018 "DIA CIRC CONCR LEN=0060 INSTALLED UNKN
			0464/1080	015 "DIA CIRC CONCR LEN=0035 INSTALLED UNKN
			0464/0663	015 "H 00" W **UNKNOWN** DRAINAGE STRUCTURE LENGTH 14 FT BMSID 64/0070/0464/0663
DRAINAGE STRUCTURE LENGTH 14 FT BMSID 64/0070/0464/0663	0465/0663		0464/0600	048 "DIA CIRC METAL LEN=0060 INSTALLED 1999
SIGN: 4 CHORD TRUSS BMSID 64/0070/0464/0550	0465/0550		0464/0550	SIGN: 4 CHORD TRUSS BMSID 64/0070/0464/0550
			0464/0503	RAMP B RD (SR8024 SEG 0760/1135)
				015 "H 00" W **UNKNOWN**

DIR: E TOTAL LEN: 16.741 MI. DIST: 12-5 SR: 70
 LEFT MUN: ROSTRAVER T RIGHT MUN: ROSTRAVER T

RAMP D RD (SR8024 SEG 0510/0000)	0465/0325	0464/0400	LEN=0035	INSTALLED UNKN
018 "H 00 "W **UNKNOWN** LEN=0140	INSTALLED UNKN	0465/0054	0464/0075	018 "DIA CIRC CONCR LEN=0035 INSTALLED UNKN
2 0 64144 0 00 0244+31 030914 FT LENGTH(AH 2559 BK 2709)	0465/0000	030846 FT	2 0 64144 0 00 0244+31	RAMP F RD (SR8024 SEG 0750/0000)
RAMP H RD (SR8024 SEG 0500/0685)	0461/2650	0464/0000	0465/0000	LENGTH(AH 2593 BK 2682)
SIGN: CANTILEVER BMSID 64/0070/0461/2420	0461/2420	0460/2600	0460/2455	018 "DIA CIRC CONCR LEN=0070 INSTALLED UNKN 018 "DIA CIRC CONCR LEN=0060 INSTALLED UNKN
OP ID SR 0051 64/0051/0050/1068	0461/2357	0460/2357	SR 0051 OP ID 64/0051/0050/1068	SIGN: CANTILEVER BMSID 64/0070/0460/2265
RAMP G RD (SR8024 SEG 0260/0000)	0461/1975	0460/2265	0460/2210	018 "DIA CIRC CONCR LEN=0060 INSTALLED UNKN
RAMP A RD (SR8024 SEG 0250/0890)	0461/1640	0460/2045	0460/2045	RAMP G RD (SR8024 SEG 0020/0680)
SIGN: 4 CHORD TRUSS BMSID 64/0070/0460/1360	0461/1360	0460/1900	0460/1650	018 "DIA CIRC CONCR LEN=0040 INSTALLED UNKN 018 "DIA CIRC CONCR LEN=0075 INSTALLED 1999
CEDAR CREEK STRUCTURE LENGTH 20 FT BMSID 64/0070/0460/1067	0461/1089	0460/1595	0460/1360	RAMP C RD (SR8024 SEG 0010/0000)
024 "DIA CIRC CONCR LEN=0085 INSTALLED UNKN	0461/0275	0460/1067	0460/1067	SIGN: 4 CHORD TRUSS BMSID 64/0070/0460/1360 CEDAR CREEK STRUCTURE LENGTH 20 FT BMSID 64/0070/0460/1067
018 "DIA CIRC CONCR LEN=0085 INSTALLED UNKN	0461/0023	024 "DIA CIRC CONCR LEN=0085 INSTALLED UNKN	028205 FT	028164 FT
2 0 64144 0 00 0217+50	0461/0000	0460/0000	028164 FT	2 0 64144 0 00 0217+50
MILEPOST 046.00				MILEPOST 046.00
LENGTH(AH 2709 BK 2615)				LENGTH(AH 2682 BK 2603)

DIR: E TOTAL LEN: 16.741 MI. DIST: 12-5 SR: 70
 LEFT MUN: ROSTRAVER T RIGHT MUN: ROSTRAVER T

018 "DIA CIRC CONCR LEN=0060 INSTALLED UNKN 0455/2344	-----					
015 "DIA CIRC CONCR LEN=0060 INSTALLED UNKN 0455/2052	-----					
		0454/2045		015 "DIA CIRC CONCR LEN=0050 INSTALLED UNKN		
015 "DIA CIRC CONCR LEN=0060 INSTALLED UNKN 0455/1384	-----					
015 "DIA CIRC CONCR LEN=0090 INSTALLED UNKN 0455/1084	-----					
		0454/1078		015 "DIA CIRC CONCR LEN=0050 INSTALLED UNKN		
015 "DIA CIRC CONCR LEN=0090 INSTALLED UNKN 0455/0780	-----					
072 "DIA CIRC CONCR LEN=0080 INSTALLED UNKN 0455/0289	-----					
INAC 370 0455/0224M						
2 0 64144 0 00 0191+40 025590 FT						
LENGTH(AH 2615 BK 2670) 0455/0000						
018 "DIA CIRC CONCR LEN=0050 INSTALLED UNKN 0451/2591	-----					
		0450/2600		018 "DIA CIRC CONCR LEN=0060 INSTALLED UNKN		
018 "DIA CIRC CONCR LEN=0070 INSTALLED UNKN 0451/2286	-----					
		0450/2295		018 "DIA CIRC CONCR LEN=0060 INSTALLED UNKN		
015 "DIA CIRC CONCR LEN=0090 INSTALLED UNKN 0451/1988	-----					
036 "DIA CIRC CONCR LEN=0050 INSTALLED UNKN 0451/1650	-----					
B CEDAR CR. STRUCTURE LENGTH 12 FT BMSID 64/0070/0450/0802 0451/0753	-----					
		0450/0802		B CEDAR CR. STRUCTURE LENGTH 12 FT BMSID 64/0070/0450/0802		
2 0 64144 0 00 0164+70 022920 FT						
MILEPOST 045.00						
LENGTH(AH 2670 BK 2730) 0451/0000						
015 "DIA CIRC CONCR LEN=0150 INSTALLED UNKN 0445/2405	-----					
SR 3017						
OP ID 64/3017/0010/0000 0445/2030						
		0444/2011		SR 3017 OP ID 64/3017/0010/0000		
		0444/1475		048 "DIA CIRC CONCR LEN=0065 INSTALLED UNKN		
		0444/0958		024 "DIA CIRC CONCR LEN=0055 INSTALLED UNKN		
015 "DIA CIRC CONCR	-----					

DIR: E TOTAL LEN: 16.741 MI. DIST: 12-5 SR: 70
 LEFT MUN: ROSTRAVER T RIGHT MUN: ROSTRAVER T

LEN=0055	INSTALLED UNKN	0445/0928	---	---					
015 "DIA	CIRC CONCR		---	---					
LEN=0150	INSTALLED UNKN	0445/0629	---	---					
015 "DIA	CIRC CONCR		---	---					
LEN=0150	INSTALLED UNKN	0445/0293	---	---					
015 "DIA	CIRC CONCR		---	---					
LEN=0150	INSTALLED UNKN	0445/0046	---	---					
2 0 64144	0 00 0137+51	020190 FT							
LENGTH(AH 2730	BK 2603)	0445/0000	5	5	020185 FT	2 0 64144	0 00 0137+51		
						LENGTH(AH 2709 BK 2561)			
						015 "DIA	CIRC CONCR		
015 "DIA	CIRC CONCR		---	---	0440/2380	LEN=0055	INSTALLED UNKN		
LEN=0045	INSTALLED UNKN	0441/2377	---	---					
					0440/2088	015 "DIA	CIRC CONCR		
015 "DIA	CIRC CONCR		---	---	LEN=0055	INSTALLED UNKN			
LEN=0045	INSTALLED UNKN	0441/2071	---	---					
					0440/1782	018 "DIA	CIRC CONCR		
015 "DIA	CIRC CONCR		---	---	LEN=0060	INSTALLED UNKN			
LEN=0045	INSTALLED UNKN	0441/1764	---	---					
036 "DIA	CIRC CONCR		---	---					
LEN=0070	INSTALLED UNKN	0441/1506	---	---					
RAMP TWENTYSIX	RD								
(SR8022 SEG 0500/0000)		0441/1370	==						
					0440/1295	RAMP TWENTYSEVEN	RD		
036 "DIA	CIRC CONCR		---	---	(SR8022 SEG 0750/0361)				
LEN=0090	INSTALLED UNKN	0441/1196	---	---					
SR 3011									
OP ID 64/3011/0040/0000		0441/0957	==	==	0440/0957	SR 3011			
					OP ID 64/3011/0040/0000				
					0440/0760	036 "DIA	CIRC METAL		
036 "DIA	CIRC CONCR		---	---	LEN=0001	INSTALLED UNKN			
LEN=0050	INSTALLED UNKN	0441/0750	---	---					
					0440/0565	RAMP TWENTYEIGHT	RD		
RAMP TWENTYNINE	RD				(SR8022 SEG 0010/0000)				
(SR8022 SEG 0250/0493)		0441/0451	==						
018 "DIA	CIRC CONCR		---	---					
LEN=0070	INSTALLED 1999	0441/0395	---	---					
015 "DIA	CIRC CONCR		---	---					
LEN=0095	INSTALLED UNKN	0441/0163	---	---					
2 0 64144	0 00 0111+66	017587 FT							
MILEPOST 044.00					017624 FT	2 0 64144	0 00 0111+66		
LENGTH(AH 2603	BK 2595)	0441/0000	5	5	MILEPOST 044.00				
015 "DIA	CIRC CONCR		---	---	5	0440/0000	LENGTH(AH 2561	BK 2640)	
LEN=0050	INSTALLED UNKN	0435/2460	---	---					
015 "DIA	CIRC CONCR		---	---					
LEN=0050	INSTALLED UNKN	0435/2185	---	---					

DIR: E TOTAL LEN: 16.741 MI. DIST: 12-5 SR: 70
 LEFT MUN: ROSTRAVER T RIGHT MUN: ROSTRAVER T

015 "DIA CIRC CONCR LEN=0050 INSTALLED UNKN 0435/1915		
BMS EN 64/0070/0434/1283 0435/1265 2 0 64144 0 00 0098+04 OTHER RR BMSBG 64/0070/0434/1283 0435/1185		0434/1363 BMS EN 64/0070/0434/1283 2 0 64144 0 00 0098+04 OTHER RR BMSBG 64/0070/0434/1283
2 0 64144 0 00 0085+19 014992 FT LENGTH(AH 2595 BK 2621) 0435/0000		014984 FT 2 0 64144 0 00 0085+19 0434/0000 LENGTH(AH 2640 BK 2619)
015 "DIA CIRC CONCR LEN=0050 INSTALLED UNKN 0431/2195		
015 "DIA CIRC CONCR LEN=0050 INSTALLED UNKN 0431/1898		
015 "DIA CIRC CONCR LEN=0050 INSTALLED UNKN 0431/1650		
018 "DIA CIRC CONCR LEN=0050 INSTALLED UNKN 0431/1347		
018 "DIA CIRC CONCR LEN=0050 INSTALLED UNKN 0431/1050		
015 "DIA CIRC CONCR LEN=0050 INSTALLED UNKN 0431/0750		
024 "DIA CIRC CONCR LEN=0050 INSTALLED UNKN 0431/0450		
015 "DIA CIRC CONCR LEN=0050 INSTALLED UNKN 0431/0130		
2 0 64144 0 00 0058+84 012371 FT MILEPOST 043.00		012365 FT 2 0 64144 0 00 0058+84 MILEPOST 043.00
LENGTH(AH 2621 BK 2345) 0431/0000		0430/0000 LENGTH(AH 2619 BK 2339)
015 "DIA CIRC CONCR LEN=0050 INSTALLED UNKN 0425/2190		
SIGN: 4 CHORD TRUSS BMSID 64/0070/0424/1837 0425/1840 T MONGAHELA		0424/1837 SIGN: 4 CHORD TRUSS BMSID 64/0070/0424/1837 T MONGAHELA
STRUCTURE LENGTH 10 FT BMSID 64/0070/0424/1395 0425/1420		0424/1395 STRUCTURE LENGTH 10 FT BMSID 64/0070/0424/1395
RAMP F RD (SR8020 SEG 0500/0000) 0425/1182		0424/1361 RAMP C RD (SR8020 SEG 0760/0784)
SIGN: CANTILEVER BMSID 64/0070/0425/0845 0425/0845		0424/1103 RAMP D RD (SR8020 SEG 0750/0000)
015 "DIA CIRC CONCR LEN=0040 INSTALLED UNKN 0425/0810 SR 0201		
OP ID 64/0201/0020/1365 0425/0770		0424/0770 SR 0201 OP ID 64/0201/0020/1365

DIR: E TOTAL LEN: 16.741 MI. DIST: 12-5 SR: 70
 LEFT MUN: ROSTRAVER T RIGHT MUN: ROSTRAVER T

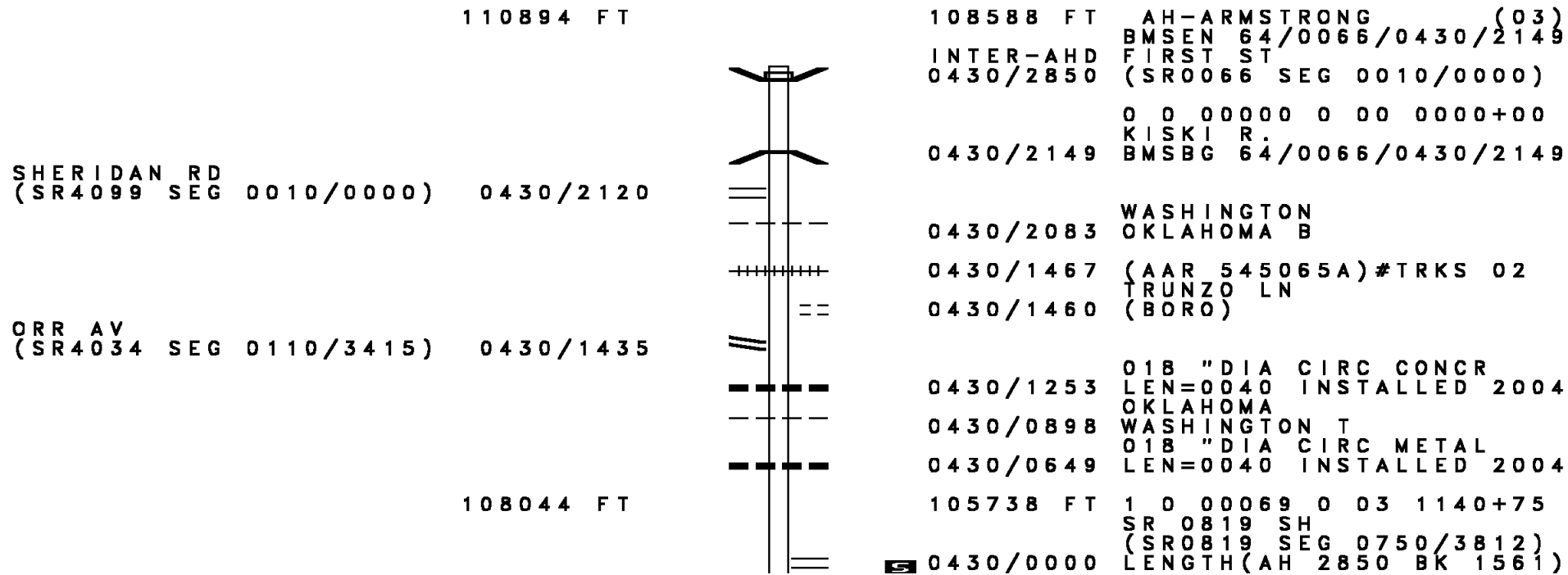
Item Description	Segment	Stationing	Length	Material	Status	Notes
RAMP B RD (SR8020 SEG 0260/0000)		0425/0378				
RAMP A RD (SR8020 SEG 0250/0798)		0425/0087				
2 0 64144 1 00 0000+23		010026 FT				
LENGTH(AH 2345 BK 2985)		0425/0000	010026 FT			
015 "DIA CIRC CONCR		0421/2839	LEN=0050	INSTALLED UNKN		
015 "DIA CIRC CONCR		0421/2577	LEN=0050	INSTALLED UNKN		
018 "DIA CIRC CONCR		0421/2330	LEN=0050	INSTALLED UNKN		
018 "DIA CIRC METAL		0421/2030	LEN=0050	INSTALLED UNKN		
SPEERS RUN		0420/1550	STRUCTURE LENGTH 12 FT			
STRUCTURE LENGTH 12 FT		0420/1550				
BMSID 64/0070/0420/1550		0420/0990				
		0420/0870				
RAMP RD (SR8020 SEG 0270/0000)		0421/0825				
BMSEN 64/0070/0420/0253		0421/0628				
1 0 00118 0 00 0082+43		0420/0606				
SR 3003		0420/0253				
BMSBG 64/0070/0420/0253		0420/0275				
015 "DIA CIRC CONCR		0421/0200	LEN=0050	INSTALLED UNKN		
1 0 00118 0 00 0079+42		007041 FT				
MILEPOST 042.00		0420/0000	007064 FT			
LENGTH(AH 2985 BK 2685)		0421/0000				
018 "DIA CIRC CONCR		0414/2678	LEN=0055	INSTALLED UNKN		
015 "DIA CIRC CONCR		0414/2622	LEN=0055	INSTALLED UNKN		
015 "DIA CIRC CONCR		0415/2420	LEN=0050	INSTALLED UNKN		
SIGN: CANTILEVER						

DIR: E TOTAL LEN: 16.741 MI. DIST: 12-5 SR: 70
 LEFT MUN: ROSTRAVER T RIGHT MUN: ROSTRAVER T

BMSID	DESCRIPTION	START	END	STATUS
BMSID 64/0070/0415/2405	0415/2405			
018 "DIA CIRC CONCR	LEN=0035	0414/2350		INSTALLED UNKN
PEDESTRIAN				
OP ID 64/0070/0414/2286	0415/2267	0414/2286		OP ID 64/0070/0414/2286
018 "DIA CIRC CONCR	LEN=0050		0415/2174	INSTALLED UNKN
018 "DIA CIRC CONCR	LEN=0050		0415/1910	INSTALLED UNKN
BMSSEN 64/0070/0414/1718	0415/1782	0414/1913		018 "DIA CIRC CONCR
1 0 00118 0 00 0070+53		0414/1809		LEN=0065 INSTALLED UNKN
JOHNSON AV. (FORMERLY S				BMSSEN 64/0070/0414/1718
BMSBG 64/0070/0414/1718	0415/1691	0414/1718		1 0 00118 0 00 0070+53
ROSTRAVER				JOHNSON AV. (FORMERLY S
NORTH BELLE VERNON B	0415/1318	0414/1356		BMSBG 64/0070/0414/1718
(APRA) EMERGENCY8016CON	0415/1000			ROSTRAVER
				NORTH BELLE VERNON B
RAMP EIGHTEEN RD		0414/0800		018 "DIA CIRC CONCR
(SR8016 SEG 0502/0000)	0415/0770			LEN=0030 INSTALLED UNKN
RAMP TWENTY ONE RD				
(SR8016 SEG 0514/0453)	0415/0425			
		0414/0320		RAMP NINETEEN RD
1 0 00118 0 00 0053+15	004356 FT			(SR8016 SEG 0750/0376)
(APRA) EMERGENCY8016CON		0414/0300		018 "DIA CIRC CONCR
SIGN: CANTILEVER		0414/0060		LEN=0065 INSTALLED UNKN
BMSID 64/0070/0415/0000				024 "DIA CIRC CONCR
SR 3007				LEN=0055 INSTALLED UNKN
OP ID 64/3007/0032/0987				
LENGTH(AH 2685 BK 2610)	0415/0000	004385 FT		1 0 00118 0 00 0053+15
				SR 3007
				OP ID 64/3007/0032/0987
				LENGTH(AH 2679 BK 2635)
		0410/2420		018 "DIA CIRC CONCR
		0410/2385		LEN=0030 INSTALLED UNKN
		0410/2205		024 "DIA CIRC CONCR
				LEN=0065 INSTALLED UNKN
				RAMP TWENTY RD
				(SR8016 SEG 0010/0000)
		0410/1513		036 "DIA CIRC CONCR
				LEN=0065 INSTALLED UNKN

DIR: E TOTAL LEN: 16.741 MI. DIST: 12-5 SR: 70
 LEFT MUN: NORTH BELLE VERNON B RIGHT MUN: NORTH BELLE VERNON B

FERNCLIFF DR (SR 3)				FERNCLIFF DR (SR 3)			
OP ID	LEN	DESCRIPTION	STATION	OP ID	LEN	DESCRIPTION	STATION
64/3115/0010/0000	0411/1480			64/3115/0010/0000	0410/1470		
018 "DIA CIRC CONCR	LEN=0050	INSTALLED UNKN	0411/1238	018 "DIA CIRC CONCR	LEN=0075	INSTALLED UNKN	0410/0375
018 "DIA CIRC CONCR	LEN=0070	INSTALLED UNKN	0411/1018	018 "DIA CIRC CONCR	LEN=0070	INSTALLED UNKN	0410/0176
018 "DIA CIRC CONCR	LEN=0070	INSTALLED UNKN	0411/0830	018 "DIA CIRC CONCR	LEN=0075	INSTALLED UNKN	0404/1750
018 "DIA CIRC CONCR	LEN=0070	INSTALLED UNKN	0411/0675	018 "DIA CIRC CONCR	LEN=0075	INSTALLED UNKN	0404/1565
018 "DIA CIRC CONCR	LEN=0065	INSTALLED UNKN	0411/0526	018 "DIA CIRC CONCR	LEN=0075	INSTALLED UNKN	0404/0985
018 "DIA CIRC CONCR	LEN=0065	INSTALLED UNKN	0411/0372	018 "DIA CIRC CONCR	LEN=0075	INSTALLED UNKN	0404/0417
018 "DIA CIRC CONCR	LEN=0065	INSTALLED UNKN	0411/0220	018 "DIA CIRC CONCR	LEN=0075	INSTALLED UNKN	0404/0054
018 "DIA CIRC CONCR	LEN=0065	INSTALLED UNKN	0411/0092	018 "DIA CIRC CONCR	LEN=0075	INSTALLED UNKN	0404/0000
1 0 00118 0 00 0028+10	001746 FT	MILEPOST 041.00	0411/0000	1 0 00118 0 00 0028+10	001750 FT	MILEPOST 041.00	0410/0000
LENGTH(AH 2610 BK 1746)				LENGTH(AH 2635 BK 1750)			
SPEERS RUN	STRUCTURE LENGTH 23 FT		0405/1655	SPEERS RUN	STRUCTURE LENGTH 23 FT		0404/1565
BMSID 64/0070/0404/1565				BMSID 64/0070/0404/1565			
LOOP 1 RAMP RD	(SRB014 SEG 0510/0000)		0405/0895	LOOP 3 RAMP RD	(SRB014 SEG 0750/0000)		0404/0417
LOOP 2 RAMP RD	(SRB014 SEG 0500/0632)		0405/0431	LOOP 4 RAMP RD	(SRB014 SEG 0760/1060)		0404/0054
NORTH BELLE VERNON				NORTH BELLE VERNON			0404/0000
ROSTRAVER T				ROSTRAVER T			0404/0000
1 0 00118 0 00 0009+76	000000 FT		0405/0000	1 0 00118 0 00 0009+76	000000 FT		0404/0000
NC SR 0070 SH	INTER-BK			NC SR 0070 SH	INTER-BK		
(SR0070 SH SEG 0401/3492)				(SR0070 SH SEG 0400/3481)			
MFC BEGIN = A				MFC BEGIN = A			
LENGTH(AH 1746 BK 0000)				LENGTH(AH 1750 BK 0000)			



110894 FT

SHERIDAN RD
 (SR4099 SEG 0010/0000) 0430/2120

ORR AV
 (SR4034 SEG 0110/3415) 0430/1435

108044 FT

108588 FT AH-ARMSTRONG (03)
 BMSBN 64/0066/0430/2149
 INTER-AHD FIRST ST
 0430/2850 (SR0066 SEG 0010/0000)
 0 0 00000 0 00 0000+00
 KISKI R.
 0430/2149 BMSBG 64/0066/0430/2149
 WASHINGTON
 0430/2083 OKLAHOMA B
 0430/1467 (AAR 545065A) #TRKS 02
 TRUNZO LN
 0430/1460 (BORO)
 0430/1253 018 " DIA CIRC CONCR
 LEN=0040 INSTALLED 2004
 OKLAHOMA
 0430/0898 WASHINGTON T
 018 " DIA CIRC METAL
 0430/0649 LEN=0040 INSTALLED 2004
 105738 FT 1 0 00069 0 03 1140+75
 SR 0819 SH
 (SR0819 SEG 0750/3812)
 LENGTH(AH 2850 BK 1561)
 0430/0000

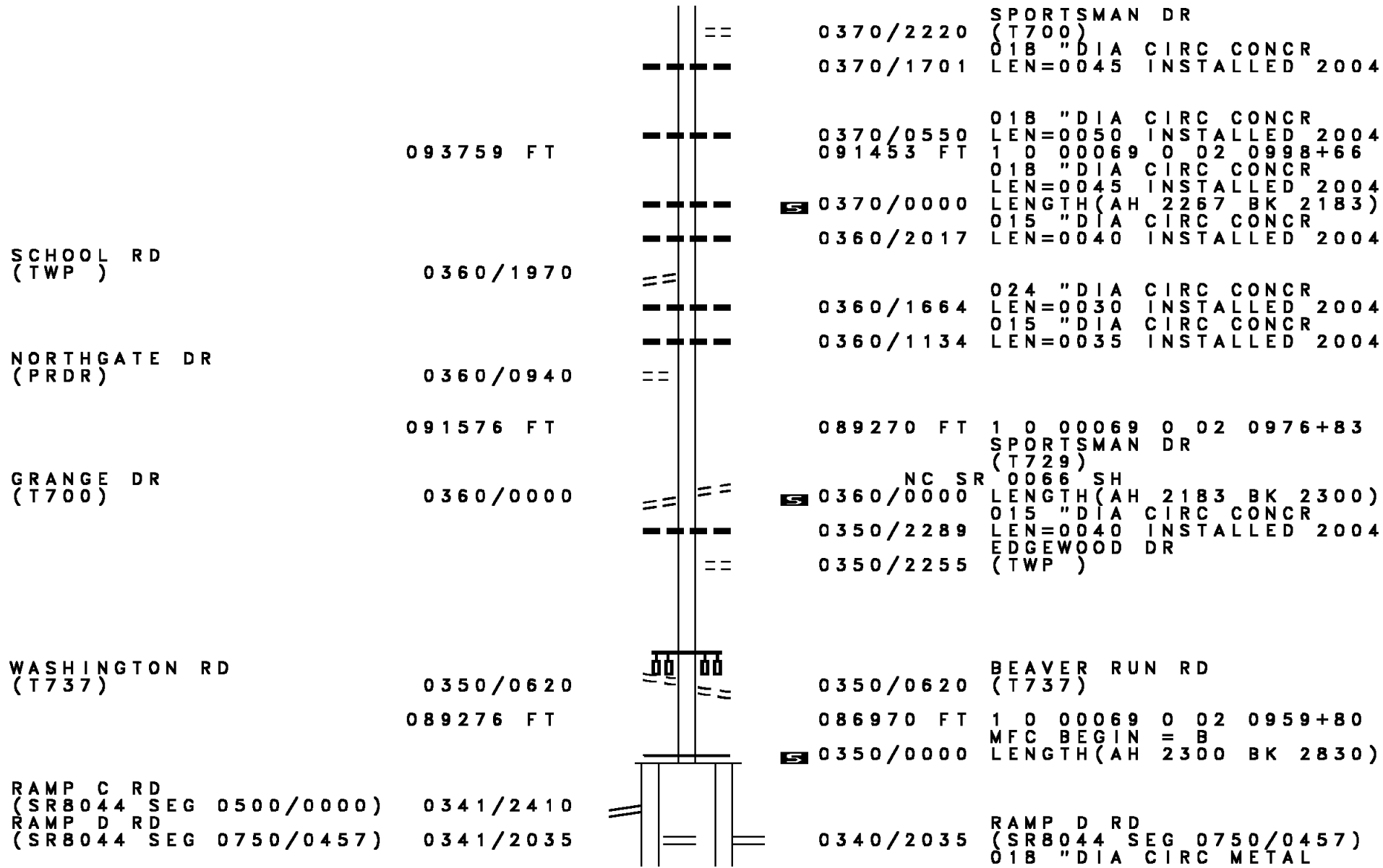
DIR: B TOTAL LEN: 21.003 MI. DIST: 12-5 SR: 66
 LEFT MUN: WASHINGTON T RIGHT MUN: WASHINGTON T

Location / Segment	Segment ID	Length (FT)	Material / Details	Installation Year
	0420/1468		018" DIA CIRC CONCR LEN=0050	2004
	0420/1375		OLD BELL POINT RD (TWP)	
	0420/0194	106483 FT	018" DIA CIRC PLASTIC LEN=0035	2004
	104177 FT		1 0 00069 0 03 1125+14 015" DIA CIRC METAL LEN=0024	2004
	0420/0000		NC SR 0066 SH LENGTH(AH 1561 BK 2545)	
	0410/2210		018" DIA CIRC CONCR LEN=0040	2004
	0410/1926		018" DIA CIRC METAL LEN=0030	2004
HANCOCK AV (SR4105 SEG 0002/0000)	0410/1900			
	0410/1760		015" DIA CIRC CONCR LEN=0035	2004
	0410/1660		KISKIMINITAS DR (TWP)	
	0410/1637		018" DIA CIRC CONCR LEN=0040	2004
ORCHARD ST (TWP)	0410/1450			
	0410/1392		018" DIA CIRC CONCR LEN=0035	2004
	0410/1280		OLD MILL RD (T765)	
BEATTY ST (TWP)	0410/0770			
	0410/0700		036"H 36"W CON BOX CUL LEN=0040	2004
RESERVOIR RD (SR4052 SEG 0020/2030)	0410/0553			
	0410/0496		015" DIA CIRC CONCR LEN=0035	2004
	0410/0252		018" DIA CIRC CONCR LEN=0035	2004
HILLTOP DR (T767)	0410/0240			
	103938 FT		1 0 00069 0 02 1100+70 018" DIA CIRC CONCR LEN=0040	2004
	0410/0000		NC MA IN ST KERFONTA LN (TWP) LENGTH(AH 2545 BK 2465)	

DIR: B TOTAL LEN: 21.003 MI. DIST: 12-5 SR: 66
 LEFT MUN: WASHINGTON T RIGHT MUN: WASHINGTON T

Address / Description	Segment ID	Length / Notes	Material / Details
	0400/2310	015" DIA CIRC METAL LEN=0035 INSTALLED 2004	GRAY RD (PRDR)
	0400/2280	030" DIA CIRC METAL LEN=0040 INSTALLED 2004	HIGHVIEW DR (T755)
MARTIN DR (T757)	0400/0760		
GOODVIEW DR (T700)	0400/0030 101473 FT		
	099167 FT	1 0 00069 0 02 1076+05	HIGHVIEW DR (T755)
	0400/0000	LENGTH(AH 2465 BK 2632)	
GOODVIEW DR (T700)	0390/0040 098841 FT		
	0390/0115	MUFFLEY DR (T989)	
	096535 FT	1 0 00069 0 02 1050+60	BLUE JAY RD (T989)
	0390/0000	LENGTH(AH 2632 BK 2815)	
LEECHBURG RD (SR0356 SEG 0012/0000)	0380/1405		
	0380/1705	MEMORY LN (PRDR)	
	0380/1485	Y CONN RD (SR9104 SEG 0010/0200)	
	0380/1386	MFC BEGIN = C	
	0380/1185	Y CONN RD (SR9104 SEG 0010/0000)	
1 0 00069 0 02 1022+13	096026 FT		
PINE RUN CHURCH RD (TWP)	0380/0000		
	093720 FT		
	0380/0000	LENGTH(AH 2815 BK 2267)	

DIR: B TOTAL LEN: 21.003 MI. DIST: 12-5 SR: 66
 LEFT MUN: WASHINGTON T RIGHT MUN: WASHINGTON T



093759 FT

SCHOOL RD
(TWP)

0360/1970

NORTHGATE DR
(PRDR)

0360/0940

091576 FT

GRANGE DR
(T700)

0360/0000

WASHINGTON RD
(T737)

0350/0620

089276 FT

RAMP C RD (SR8044 SEG 0500/0000) 0341/2410
 RAMP D RD (SR8044 SEG 0750/0457) 0341/2035

0370/2220 SPORTSMAN DR (T700)
 0370/1701 018 " DIA CIRC CONCR LEN=0045 INSTALLED 2004
 0370/0550 018 " DIA CIRC CONCR LEN=0050 INSTALLED 2004
 091453 FT 1 0 00069 0 02 0998+66
 0370/0000 018 " DIA CIRC CONCR LEN=0045 INSTALLED 2004
 0360/2017 LENGTH(AH 2267 BK 2183) 015 " DIA CIRC CONCR LEN=0040 INSTALLED 2004
 0360/1664 024 " DIA CIRC CONCR LEN=0030 INSTALLED 2004
 0360/1134 015 " DIA CIRC CONCR LEN=0035 INSTALLED 2004
 089270 FT 1 0 00069 0 02 0976+83
 SPORTSMAN DR (T729)
 NC SR 0066 SH
 0360/0000 LENGTH(AH 2183 BK 2300) 015 " DIA CIRC CONCR
 0350/2289 LEN=0040 INSTALLED 2004
 EDGEWOOD DR (TWP)
 0350/2255
 BEAVER RUN RD (T737)
 0350/0620
 086970 FT 1 0 00069 0 02 0959+80
 MFC BEGIN = B
 0350/0000 LENGTH(AH 2300 BK 2830)
 RAMP D RD (SR8044 SEG 0750/0457)
 0340/2035 018 " DIA CIRC METAL

EXTRACT DATE: 12/18/2023
PRINT DATE: 12/21/2023

ROADWAY MANAGEMENT SYSTEM
SLD COUNTY/SR - ANNUAL PRINT

PAGE NUMBER: 162
COUNTY: WESTMORELAND

DIR: B TOTAL LEN: 21.003 MI.
LEFT MUN: WASHINGTON T


DIST: 12-5 SR: 66
RIGHT MUN: WASHINGTON T

Item ID	Description	Length	Material	Installation Date	Stationing
018 "DIA CIRC CONCR	LEN=0070 INSTALLED 2004	70	CONCR	2004	0341/1933
SR 0400					
OP ID 64/0400/0150/0000					0341/1920
018 "DIA CIRC CONCR	LEN=0050 INSTALLED 2004	50	CONCR	2004	0341/1624
RAMP B RD	(SR8044 SEG 0010/0000)				
KISKI PARK DR	(T700)				
FROM 8044/0020 SH					
(CONN)					0341/1600
018 "DIA CIRC METAL	LEN=0030 INSTALLED 2004	30	METAL	2004	0341/1302
ZUBAL RD	(T734)				0341/1280
018 "DIA CIRC CONCR	LEN=0035 INSTALLED 2004	35	CONCR	2004	0341/0827
018 "DIA CIRC CONCR	LEN=0052 INSTALLED 2004	52	CONCR	2004	0341/0332
1 0 00069 0 02 0925+15					086466 FT
MFC BEGIN = B					
LENGTH(AH 2810 BK 3480)					0341/0000
0340/2025	LEN=0020 INSTALLED UNKN	20	UNKN		
018 "DIA CIRC METAL			METAL		
0340/2019	LEN=0040 INSTALLED 2004	40		2004	
SR 0400					
OP ID 64/0400/0150/0000					0340/1935
RAMP A RD	(SR8044 SEG 0020/0680)				
0340/1650					
RAMP B RD	(SR8044 SEG 0010/0000)				
KISKI PARK DR	(T700)				
FROM 8044/0020 SH					
(CONN)					0340/1600
0340/1300	ZUBAL RD (T734)				
084140 FT	1 0 00069 0 02 0925+15				VILLAGE: NORTH WASHINGT
0340/0000	MFC BEGIN = B				
0330/3130	LENGTH(AH 2830 BK 3480)				B BEAVER RUN
0330/2881	STRUCTURE LENGTH 9 FT				BMSID 64/0066/0330/3130
0330/2439	018 "DIA CIRC METAL		METAL		
0330/2089	LEN=0035 INSTALLED 2004	35		2004	
0330/1762	018 "DIA CIRC CONCR		CONCR		
0330/1386	LEN=0040 INSTALLED 2004	40		2004	
0330/1085	018 "DIA CIR PLASTIC		PLASTIC		
	LEN=0035 INSTALLED 2004	35		2004	
	018 "DIA CIRC CONCR		CONCR		
	LEN=0035 INSTALLED 2004	35		2004	
	018 "DIA CIR PLASTIC		PLASTIC		
	LEN=0035 INSTALLED 2004	35		2004	
	FERN HILL RD				
	(PRDR)				
082986 FT	080660 FT				1 0 00069 0 02 0854+33
	0330/0000				018 "DIA CIRC METAL
					LEN=0035 INSTALLED 2004
					LENGTH(AH 3480 BK 2283)

DIR: B TOTAL LEN: 21.003 MI. DIST: 12-5 SR: 66
 LEFT MUN: WASHINGTON T RIGHT MUN: WASHINGTON T

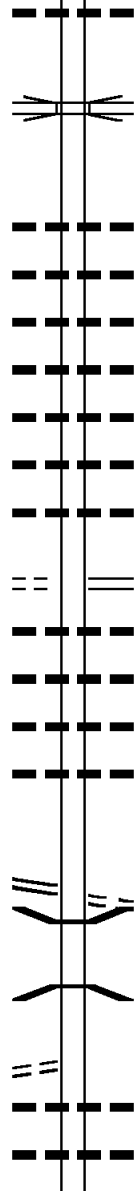
Street Name	Stationing	Length	Material	Year	Notes
KISKI PARK DR (T700)	0320/2045	0320/2110	018" DIA CIRC METAL	2004	LEN=0035 INSTALLED
		0320/2045	PLEASANT VALLEY DR (T752)		
FLAT TOP LN (PRDR)	0320/0880	0320/1511	018" DIA CIRC METAL	2004	LEN=0035 INSTALLED
	080703 FT	0320/1209	018" DIA CIRC METAL	2004	LEN=0030 INSTALLED
DISMUSS B D PL (PRDR)	0310/2125	078377 FT	1 0 00069 0 01 0831+93 WALKER RD (T917)		
		0320/0000	LENGTH(AH 2283 BK 2780)		
CRESTVIEW DR (SR4059 SEG 0010/0000)	0310/0000	0310/1500	018" DIA CIRC METAL	2004	LEN=0035 INSTALLED
		0310/1216	018" DIA CIRC METAL	2004	LEN=0035 INSTALLED
	0310/0915	0310/0665	018" DIA CIRC METAL	2004	LEN=0035 INSTALLED
	0310/0637	0310/0665	POKE RUN CHURCH RD (T751)		
	077923 FT	0310/0637	018" DIA CIR PLASTIC	2004	LEN=0020 INSTALLED
	0310/0000	075597 FT	LENGTH(AH 2780 BK 3610)		
		0300/3150	024" DIA CIRC CONCR	UNKN	LEN=0050 INSTALLED
		0300/2758	018" DIA CIRC CONCR	2004	LEN=0075 INSTALLED
		0300/2466	018" DIA CIRC CONCR	2004	LEN=0035 INSTALLED
		0300/2013	020" DIA CIRC METAL	2004	LEN=0080 INSTALLED
		0300/1713	018" DIA CIRC CONCR	2004	LEN=0060 INSTALLED
		0300/0960	015" DIA CIRC CONCR	UNKN	LEN=0045 INSTALLED
	074313 FT	071987 FT	1 0 00069 0 01 0773+40 MFC BEGIN = B		

DIR: B TOTAL LEN: 21.003 MI. DIST: 12-5 SR: 66
 LEFT MUN: WASHINGTON T RIGHT MUN: WASHINGTON T



DIR: B TOTAL LEN: 21.003 MI. DIST: 12-5 SR: 66
 LEFT MUN: WASHINGTON T RIGHT MUN: WASHINGTON T

069168 FT



0270/0145 LEN=0040 INSTALLED 2004
 066847 FT 1 0 00069 0 01 0716+54
 SR 0286
 OP ID 64/0286/0130/1246
 5 0270/0000 LENGTH(AH 2460 BK 3835)

0260/2556 018 " DIA CIRC CONCR
 LEN=0040 INSTALLED 2004
 0260/2211 018 " DIA CIRC CONCR
 LEN=0035 INSTALLED 2004
 0260/1877 018 " DIA CIRC CONCR
 LEN=0050 INSTALLED 2004
 0260/1416 018 " DIA CIRC CONCR
 LEN=0040 INSTALLED 2004
 0260/1204 018 " DIA CIRC CONCR
 LEN=0040 INSTALLED 2004
 0260/0903 018 " DIA CIRC CONCR
 LEN=0035 INSTALLED 2004
 0260/0552 018 " DIA CIRC CONCR
 LEN=0035 INSTALLED 2004
 063012 FT MAMONT DR
 (SR1042 SEG 0010/0000)
 5 0260/0000 LENGTH(AH 3835 BK 2361)
 0250/2076 018 " DIA CIRC CONCR
 LEN=0035 INSTALLED 2004
 0250/1772 018 " DIA CIRC CONCR
 LEN=0035 INSTALLED 2004
 0250/1476 018 " DIA CIRC CONCR
 LEN=0030 INSTALLED 2004
 0250/1184 018 " DIA CIRC CONCR
 LEN=0035 INSTALLED 2004

1 0 00069 0 01 0678+49 065333 FT
 PFEFFER RD
 (T953) 0260/0000

1 0 00069 0 01 0654+96 062972 FT
 KISTLER DR
 (SR4053 SEG 0100/2790) 0250/0000

PARADISE DR
 (T766) 0240/1970

060651 FT TURACK RD
 (T975)
 5 0250/0000 LENGTH(AH 2361 BK 2924)
 0240/2716 BMS EN 64/0066/0240/2695
 0 0 00000 0 00 0000+00
 BR THORN RUN
 0240/2695 BMSBG 64/0066/0240/2695

0240/1761 018 " DIA CIRC CONCR
 LEN=0040 INSTALLED 2004
 0240/1469 018 " DIA CIRC CONCR
 LEN=0035 INSTALLED 2004
 018 " DIA CIRC CONCR

DIR: B TOTAL LEN: 21.003 MI. DIST: 12-5 SR: 66
 LEFT MUN: WASHINGTON T RIGHT MUN: WASHINGTON T

Stationing	Right of Way	Structure	Material	Year
060048 FT	0240/1189	018" DIA CIRC CONCR	INSTALLED	2004
	0240/0756	018" DIA CIRC CONCR	INSTALLED	2004
	057727 FT	1 0 00069 0 01 0624+89 3073 FREEPORT RD (PRDR)		
	0240/0000	LENGTH(AH 2924 BK 2865)		
PARADISE DR (T766)	0230/1785			
	0230/0882	018" DIA CIRC CONCR	INSTALLED	2004
057183 FT	0230/0001	018" DIA CIRC CONCR	INSTALLED	2004
	054862 FT	1 0 00069 0 01 0596+98		
	0230/0000	LENGTH(AH 2865 BK 1841)		
	0220/1370	024" DIA CIRC CONCR	INSTALLED	2004
	0220/1054	024" DIA CIRC CONCR	INSTALLED	2004
	0220/0683	018" DIA CIRC CONCR	INSTALLED	2004
	0220/0370	018" DIA CIRC CONCR	INSTALLED	2004
1 0 00069 0 01 0578+42 SILVIS RD (T917)	055342 FT			
	0220/0000	LENGTH(AH 1841 BK 2885)		
	0210/2621	WASHINGTON SALEM T THORN RUN STRUCTURE		
	0210/2600	BMSID 64/0066/0210/2600	LENGTH 18 FT	
	0210/2063	018" DIA CIRC CONCR	INSTALLED	2004
	0210/1863	018" DIA CIRC CONCR	INSTALLED	2004
	0210/1760	THORNE RUN RD (T722)		
	0210/1646	018" DIA CIRC CONCR	INSTALLED	2004
	0210/1418	018" DIA CIRC CONCR	INSTALLED	UNKN
	0210/1375	STORY RD (CNTY)		
		018" DIA CIRC CONCR		

DIR: B TOTAL LEN: 21.003 MI. DIST: 12-5 SR: 66
 LEFT MUN: SALEM T RIGHT MUN: SALEM T

YORK LN
(PRDR)

0210/0475

--- 0210/1169 LEN=0045 INSTALLED 2004
 018 " DIA CIRC CONCR
 --- 0210/0933 LEN=0040 INSTALLED 2004
 POI 0210/0475 (APRA) GEO CON SYSTEMS
 018 " DIA CIRC METAL
 --- 0210/0466 LEN=0040 INSTALLED 2004
 POTTOR LN
 == 0210/0205 (PRDR)
 050136 FT

1 0 00069 0 01 0549+57 052457 FT
 ITALY RD
 (SR4051 SEG 0010/0000) 0210/0000

== 0210/0000 LENGTH(AH 2885 BK 3565)
 018 " DIA CIRC CONCR
 --- 0200/3510 LEN=0035 INSTALLED 2004
 018 " DIA CIRC CONCR
 --- 0200/2878 LEN=0070 INSTALLED 2004
 018 " DIA CIRC METAL
 --- 0200/2502 LEN=0040 INSTALLED UNKN
 OLD ROUTE 66 RD
 == 0200/2455 (T647)
 015 " DIA CIR PLASTIC
 --- 0200/2185 LEN=0030 INSTALLED 2004
 018 " DIA CIRC CONCR
 --- 0200/2184 LEN=0142 INSTALLED 2004

DAISY LN
(PRDR)

0200/1090

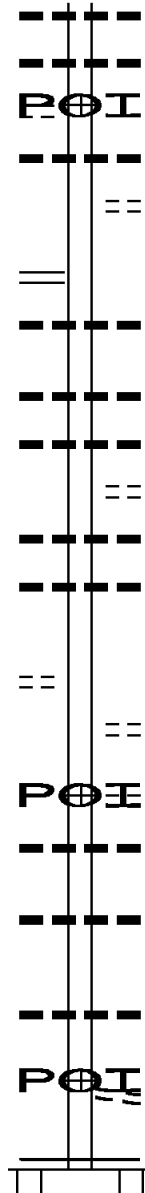
== 0200/0825 OLD ROUTE 66 RD
 (T647)
 (APRA) SUN COMPANY INC
 SUN COMPANY INC DR
 POE 0200/0690 (PRDR)
 018 " DIA CIRC METAL
 --- 0200/0685 LEN=0063 INSTALLED 2004

048892 FT

--- 0200/0010 015 " DIA CIRC CONCR
 LEN=0070 INSTALLED UNKN
 1 0 00069 0 01 0513+71
 S 0200/0000 LENGTH(AH 3565 BK 0680)
 024 " DIA CIRC CONCR
 --- 0196/0305 LEN=0060 INSTALLED UNKN
 (APRA) SALEM MILLWORK &
 INDUSTRIAL DR

048212 FT

POT 0196/0080 (PRDR)
 1 0 00069 0 01 0506+91
 MFC BEGIN = B
 S 0196/0000 LENGTH(AH 0680 BK 1505)



DIR: B TOTAL LEN: 21.003 MI. DIST: 12-5 SR: 66
 LEFT MUN: SALEM T RIGHT MUN: SALEM T

Stationing	Description	Material	Year	Stationing	Description	Material	Year
0191/1185	RINGERTOWN RD (TWP)	018" DIA CIRC METAL	2004	0190/1185	RINGERTOWN RD (TWP)	015" DIA CIRC CONCR	2004
0191/1027		INSTALLED		0190/0900		INSTALLED UNKN	
0191/0000	1 0 00069 0 01 0492+81 046697 FT FREEPORT ST (T721) LENGTH(AH 1515 BK 2984)	018" DIA CIRC CONCR	2004	0190/0590		INSTALLED UNKN	
0181/2918		INSTALLED		0190/0324	018" DIA CIRC CONCR	INSTALLED	2004
0181/2456	SALEM DELMONT B	018" DIA CIRC METAL	2004	044386 FT	1 0 00069 0 01 0491+54 FREEPORT ST (T721)	INSTALLED	2004
0181/2435		INSTALLED		0190/0000	LENGTH(AH 1505 BK 3030)		
0181/2387	NOCA CT (TWP)	018" DIA CIRC METAL	2004	0180/2929	018" DIA CIRC CONCR	INSTALLED	2004
0181/2099		INSTALLED		0180/2600	024" DIA CIRC CONCR	INSTALLED	UNKN
0181/0000	1 0 00069 0 01 0461+30 043713 FT NC FREEPORT RD PITTSBURGH ST (BORO)	018" DIA CIRC METAL	2004	0180/2480	NOCA CT (TWP)		
0180/0000		INSTALLED		0180/2433	SALEM DELMONT B		
				0180/2300	024" DIA CIRC CONCR	INSTALLED	UNKN
				0180/2087	018" DIA CIRC CONCR	INSTALLED	2004
				0180/1769	018" DIA CIRC CONCR	INSTALLED	2004
				0180/0413	018" DIA CIRC CONCR	INSTALLED	2004
				0180/0088	018" DIA CIRC CONCR	INSTALLED	2004
				041356 FT	1 0 00069 0 01 0461+28 NC FREEPORT RD PITTSBURGH ST (BORO)	INSTALLED	2004
				0180/0000	LENGTH(AH 3030 BK 1325)		

DIR: B TOTAL LEN: 21.003 MI. DIST: 12-5 SR: 66
 LEFT MUN: DELMONT B RIGHT MUN: DELMONT B

Project Description	Stationing	Length	Material	Notes
018 "DIA CIRC CONCR LEN=0030 INSTALLED 2004	0171/0337			
STOTLER DR (BORO)				
1 0 00069 0 01 0442+41 042388 FT				
GREENSBURG ST (BORO)				
MANOR RD (SR4026 SEG 0072/2225) LENGTH(AH 1325 BK 3325)	0171/0000			
DELMONT SALEM T	0161/3296			
WEST PINE ST (TWP)	0161/2120			
018 "H 18 "W ELLIP CONC LEN=0040 INSTALLED UNKN	0161/1850			
018 "DIA CIRC CONCR LEN=0070 INSTALLED 2004	0161/1529			
SIGN: CANTILEVER BMSID 64/0066/0161/1100	0161/1100			
018 "DIA CIRC CONCR LEN=0040 INSTALLED UNKN	0161/1030			
VILLA DR (T712)	0161/0780			
018 "DIA CIRC CONCR LEN=0040 INSTALLED UNKN	0161/0430			
018 "DIA CIRC CONCR LEN=0040 INSTALLED UNKN	0161/0300			
018 "DIA CIRC CONCR LEN=0030 INSTALLED 2004	0161/0051			
1 0 00069 0 01 0414+84 039063 FT				
ABBE PL (T627)				
LENGTH(AH 3325 BK 2422)	0161/0000			
SIGN: CANTILEVER				
0170/0346			018 "DIA CIRC CONCR LEN=0035 INSTALLED 2004	
040031 FT			1 0 00069 0 01 0442+04 GREENSBURG ST (BORO)	
0170/0000			MANOR RD (SR4026 SEG 0072/2225) LENGTH(AH 1325 BK 3355)	
0160/3282			018 "DIA CIRC CONCR LEN=0035 INSTALLED 2004	
0160/3237			DELMONT SALEM T CUPP WY (BORO)	
0160/3170				
0160/2243			018 "DIA CIRC CONCR LEN=0040 INSTALLED 2004	
0160/2130			WEST PINE ST (TWP)	
0160/0780			VILLA DR (T712)	
0160/0420			018 "DIA CIRC CONCR LEN=0070 INSTALLED 2004	
0160/0095			018 "DIA CIRC CONCR LEN=0070 INSTALLED 2004	
036676 FT			1 0 00069 0 01 0422+48 ABBE PL (T627)	
0160/0000			LTH AH 003355 BK 002420	

EXTRACT DATE: 12/18/2023
PRINT DATE: 12/21/2023

ROADWAY MANAGEMENT SYSTEM
SLD COUNTY/SR - ANNUAL PRINT

PAGE NUMBER: 154
COUNTY: WESTMORELAND

DIR: B TOTAL LEN: 21.003 MI.
LEFT MUN: SALEM T

DIST: 12-5 SR: 66
RIGHT MUN: SALEM T

BMSID 64/0066/0151/2275 0151/2275
018 "DIA CIRC METAL
LEN=0040 INSTALLED 2004 0151/2139
RAMP A RD
(SR8038 SEG 0252/0000) 0151/2005
SIGN: 3 CHORD TRUSS
BMSID 64/0066/0150/1925 0151/1925

RAMP C SPUR RD
(SR8038 SEG 0762/0000)
RAMP B SPUR RD
(SR8038 SEG 0512/0185)
RAMP D SPUR RD
(SR8038 SEG 0022/0490)
SR0022
OP ID 64/0022/0170/0000

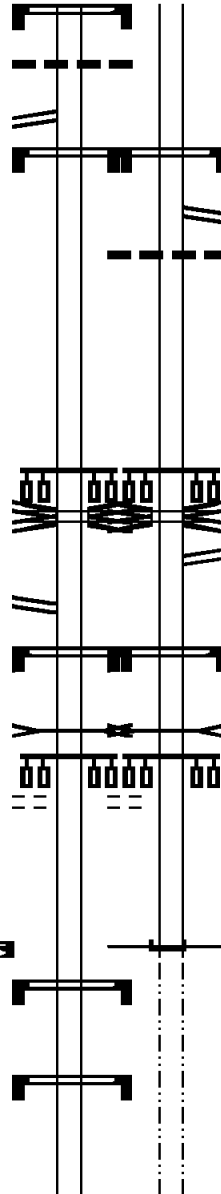
RAMP A SPUR RD
(SR8038 SEG 0262/0000) 0151/1350

RAMP D RD
(SR8038 SEG 0012/0990) 0151/0810
SIGN: 3 CHORD TRUSS
BMSID 64/0066/0150/0665 0151/0670
BEAVER RUN
STRUCTURE LENGTH 24 FT
BMSID 64/0066/0150/0531 0151/0530
SHEFFIELD DR
(TWP)
0151/0260

1 0 00069 0 01 0390+96 036641 FT
LTH AH 002422 BK 002375 0151/0000
SIGN: 4 CHORD TRUSS
BMSID 64/0066/0145/2340 0145/2340

SIGN: 4 CHORD TRUSS
BMSID 64/0066/0145/1230 0145/1230

0 0 00000 0 00 0000+00 034266 FT



0150/1925 SIGN: 3 CHORD TRUSS
BMSID 64/0066/0150/1925
RAMP B RD
(SR8038 SEG 0502/0955)
0150/1700 024 "DIA CIRC CONCR
LEN=0030 INSTALLED 2004
0150/1646 RAMP C SPUR RD
(SR8038 SEG 0762/0000)
RAMP B SPUR RD
(SR8038 SEG 0512/0185)
RAMP D SPUR RD
(SR8038 SEG 0022/0490)
SR0022
OP ID 64/0022/0170/0000

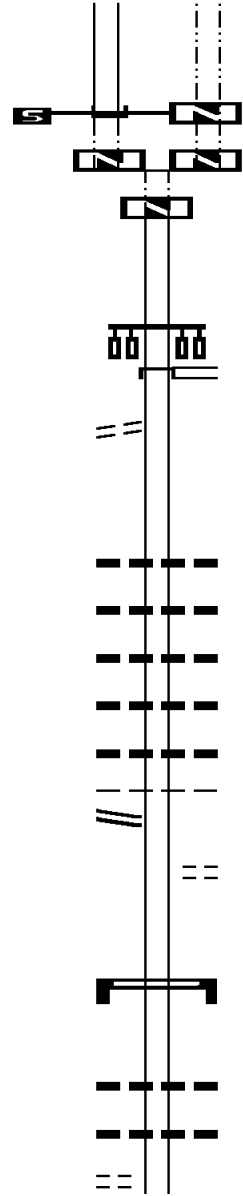
0150/1350 RAMP A SPUR RD
(SR8038 SEG 0262/0000)
0150/0815 RAMP C RD
(SR8038 SEG 0752/0000)

0150/0665 SIGN: 3 CHORD TRUSS
BMSID 64/0066/0150/0665
BEAVER RUN
STRUCTURE LENGTH 24 FT
0150/0531 BMSID 64/0066/0150/0531
SHEFFIELD DR
(TWP)

0150/0265 1 0 00069 0 01 0390+62
034256 FT NC SR 0066 SH
INTER-BK TURNPIKE RAMP RD TOLL 6
(TNPK)
MFC BEGIN = B
0150/0000 LTH AH 002420 BK 002677

DIR: B TOTAL LEN: 21.003 MI. DIST: 12-5 SR: 66
 LEFT MUN: SALEM T RIGHT MUN: SALEM T

NC SR 0066 SH
 TURNPIKE RAMP RD TOLL 6 INTER-BK
 (TNPK)
 MFC BEGIN = B
 LTH AH 002375 BK 001560 0145/0000
 LTH AH 001560 BK 003490 034266 FT
 7141/0000
 034266 FT



034256 FT
 7144/0000 LTH AH 002677 BK 001348
 034256 FT
 7140/0000 LTH AH 001348 BK 003490
 034256 FT
 7136/0000 LTH AH 003490 BK 001435
 INTER-AHD BRICK HILL RD
 (T627)
 TURNPIKE RAMP RD TOLL 6
 (TNPK)
 RAMP PP RD
 (SR8013 SEG 0020/1120)

OLD ROUTE 66 RD
 (T627) 0130/1095
 032831 FT

0130/1435
 032821 FT 1 0 00069 0 00 0323+99
 018 " DIA CIRC CONCR
 LEN=0040 INSTALLED 2004
 LENGTH(AH 1435 BK 2388)
 015 " DIA CIRC CONCR
 LEN=0040 INSTALLED 2004
 015 " DIA CIRC CONCR
 LEN=0040 INSTALLED 2004
 015 " DIA CIRC CONCR
 LEN=0040 INSTALLED 2004
 015 " DIA CIRC CONCR
 LEN=0040 INSTALLED 2004
 SALEM
 PENN T

RIDGE RD
 (SR4007 SEG 0100/2472) 0120/0875
 030443 FT

0120/0877
 0120/0835 OLD ROUTE 66 RD
 (T627)
 030433 FT 1 0 00069 0 00 0300+11
 SIGN: CANTILEVER
 BMSID 64/0066/0120/0000
 LENGTH(AH 2388 BK 3490)

ANN DR
 (TWP) 0110/1890

0110/2442 018 " DIA CIRC CONCR
 LEN=0045 INSTALLED 2004
 0110/2145 024 " DIA CIRC CONCR
 LEN=0045 INSTALLED 2004

DIR: B TOTAL LEN: 21.003 MI. DIST: 12-5 SR: 66
 LEFT MUN: PENN T RIGHT MUN: PENN T

POPLAR DR
 (T699)

0110/0530
 026953 FT

JACK BL
 (PRDR)

0100/1465

1 0 00069 0 00 0244+10 024843 FT
 BUSHY RUN RD
 (SR0993 SEG 0290/1335) 0100/0000

021478 FT

0110/1879	018 " DIA	CIRC CONCR	LEN=0028	INSTALLED	2004
0110/0798	018 " DIA	CIRC CONCR	LEN=0055	INSTALLED	2004
0110/0620	018 " DIA	CIRC CONCR	LEN=0040	INSTALLED	2004
026943 FT	1 0 00069	0 00 0265+21	LENGTH(AH 3490 BK 2110)		
0110/0000	018 " DIA	CIRC CONCR	LEN=0050	INSTALLED	2004
0100/1785	018 " DIA	CIRC CONCR	LEN=0050	INSTALLED	2004
0100/0510	018 " DIA	CIRC CONCR	LEN=0045	INSTALLED	2004
0100/0214	060 " DIA	CIRC CONCR	LEN=0075	INSTALLED	2004
0100/0190	TWO WAY RD		(T349)		
0100/0055	018 " DIA	CIRC CONCR	LEN=0100	INSTALLED	2004
024833 FT	BUSHY RUN RD		(SR0993 SEG 0290/1335)		
0100/0000	BRUSH CK.		STRUCTURE LENGTH 10 FT		
0090/3039	BMSID 64/0066/0090/3039	018 " DIA	CIRC CONCR	LEN=0045	INSTALLED 2004
0090/2695	018 " DIA	CIRC CONCR	LEN=0050	INSTALLED	2004
0090/1802	018 " DIA	CIRC CONCR	LEN=0050	INSTALLED	2004
0090/1247	018 " DIA	CIRC CONCR	LEN=0050	INSTALLED	2004
0090/1027	018 " DIA	CIRC CONCR	LEN=0080	INSTALLED	2004
0090/0606	018 " DIA	CIRC CONCR	LEN=0035	INSTALLED	2004
0090/0237	PENN HEMPFIELD T		1 0 00069 0 00 0210+25		
021468 FT	BRUSH CREEK		STRUCTURE LENGTH 18 FT		
0090/0000	BMSID 64/0066/0090/0000	018 " DIA	CIRC CONCR	LEN=0035	INSTALLED 2004
	BRUSH CREEK		STRUCTURE LENGTH 18 FT		
	BUSHY RUN RD		(SR0993 SEG 0290/1335)		
	BRUSH CK.		STRUCTURE LENGTH 10 FT		
	BMSID 64/0066/0090/0000		LENGTH(AH 3365 BK 1450)		

DIR: B TOTAL LEN: 21.003 MI. DIST: 12-5 SR: 66
 LEFT MUN: HEMPFIELD T RIGHT MUN: HEMPFIELD T

OAKFORD PARK RD
 (SR4003 SEG 0040/1090) 0080/1150

FOR SR 0066 AND 4003
 (CONN) 0080/0925

OAKFORD VALLEY DR
 (T815) 0080/0300

020028 FT

TURNPIKE RAMP RD TOLL 6
 (TNPK) 0077/1130

TURNPIKE RAMP RD TOLL 6
 (TNPK) 0077/1008

018 "DIA CIRC CONCR
 LEN=0040 INSTALLED 2004 0077/0925

OP ID 64/7066/9900/0938 0077/0830

OP ID 64/7066/9900/0939 0077/0801

018 "DIA CIRC CONCR
 LEN=0045 INSTALLED 2004 0077/0605

TURNPIKE RAMP RD TOLL 6
 (TNPK) 0077/0555

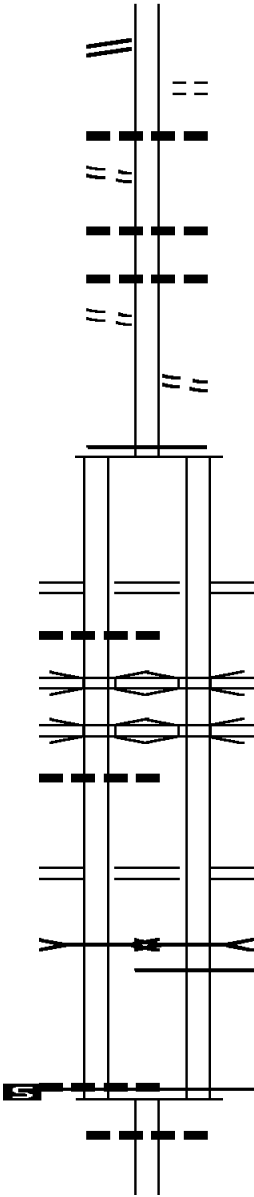
TURNPIKE RAMP RD TOLL 6
 (TNPK) 0077/0555

T BRUSH CK.
 STRUCTURE LENGTH 21 FT
 BMSID 64/0066/0076/0500 0077/0298

1 0 00069 0 00 0176+83 018188 FT
 018 "DIA CIRC CONCR
 LEN=0045 INSTALLED 2004 0077/0000

MFC BEGIN = D
 LENGTH(AH 1840 BK 0910) 0077/0000

1 0 00069 0 00 0168+55 017278 FT
 MILLER RD



0080/1110 FINK LN
 (T706)
 018 "DIA CIRC CONCR
 LEN=0227 INSTALLED 2004

0080/0785 018 "DIA CIRC CONCR
 LEN=0246 INSTALLED 2004
 0080/0540 018 "DIA CIRC CONCR
 LEN=0096 INSTALLED 2004

0080/0050 OLD ROUTE 66 RD
 (T815)
 020018 FT 1 0 00069 0 00 0195+18
 MFC BEGIN = D
 0080/0000 LENGTH(AH 1450 BK 1830)

TURNPIKE RAMP RD TOLL 6
 (TNPK) 0076/1130
 TURNPIKE RAMP RD TOLL 6
 (TNPK)

PA TPK (PA 66)
 OP ID 64/7066/9900/0938 0076/0925
 PA TPK (PA 66)
 OP ID 64/7066/9900/0939 0076/0830

TURNPIKE RAMP RD TOLL 6
 (TNPK) 0076/0605
 TURNPIKE RAMP RD TOLL 6
 (TNPK)

T BRUSH CK.
 STRUCTURE LENGTH 21 FT
 BMSID 64/0066/0076/0500 0076/0500
 MFC BEGIN = D 0076/0298

018188 FT 1 0 00069 0 00 0176+83
 MFC BEGIN = C
 LENGTH(AH 1830 BK 0910) 0076/0000
 018 "DIA CIRC CONCR

LEN=0040 INSTALLED 2004
 0070/0564
 017278 FT

DIR: B TOTAL LEN: 21.003 MI. DIST: 12-5 SR: 66
 LEFT MUN: HEMPFIELD T RIGHT MUN: HEMPFIELD T

Segment Description	Stationing	Notes	Segment Description	Stationing	Notes
(PRDR)	0070/0000	==	0070/0000	LENGTH(AH 0910 BK 2715)	
		---	0060/1865	018 "DIA CIRC CONCR LEN=0040 INSTALLED 2004	
		==	0060/1035	OLD ROUTE 66 RD (T403)	
OLD ROUTE 66 RD (T403)	0060/0560	---	0060/0793	018 "DIA CIRC CONCR LEN=0040 INSTALLED 2004	
		==	0060/0536	018 "DIA CIRC CONCR LEN=0200 INSTALLED 2004	
		---	0060/0230	018 "DIA CIRC CONCR LEN=0040 INSTALLED 2004	
014563 FT		---	014563 FT	1 0 00069 0 00 0141+22	
		---	0060/0000	LENGTH(AH 2715 BK 2976)	
OLD ROUTE 66 RD (T403)	0050/1790	==		PETERS RD (T788)	
CASTLEGATE CR (TWP)	0050/1590	==	0050/1590	MATHEWS ST (TWP)	
		---	0050/1209	018 "DIA CIRC CONCR LEN=0040 INSTALLED 2004	
HAMPSHIRE DR (TWP)	0050/0980	==		015 "DIA CIRC CONCR LEN=0045 INSTALLED 2004	
		---	0050/0269	018 "DIA CIRC CONCR LEN=0100 INSTALLED 2004	
FRANCONIA DR (TWP)	0050/0065	==	0050/0064	1 0 00069 0 00 0111+46	
		---	011587 FT	MATHEWS DR (T403)	
		==	0050/0000	LENGTH(AH 2976 BK 2395)	
		---	0040/1650	018 "DIA CIRC CONCR LEN=0040 INSTALLED 2004	
		==	0040/1620	WINDIHILL DR (TWP)	
		==	0040/1410	WINDIHILL RD (T493)	
MCCABE DR (TWP)	0040/1125	==	0040/1125	OLD SALEM RD (TWP)	
CRAIG DR		==			

DIR: B TOTAL LEN: 21.003 MI. DIST: 12-5 SR: 66
 LEFT MUN: HEMPFIELD T RIGHT MUN: HEMPFIELD T

Location / Segment	Segment ID	Length (FT)	Material / Notes	Year
(T575)	0040/0555			
	0040/0490		018 " DIA CIRC CONCR	2004
	0040/0197		LEN=0050 INSTALLED	
009192 FT	009192 FT	1 0 00069 0 00 0087+88	018 " DIA CIRC CONCR	2004
		NC BUSINESS RT 66 RD		
		OLD SALEM RD		
		(T705)		
LOCUST VALLEY RD (SR4002 SEG 0040/3156)	0040/0000		HEMPFIELD GREENSBURG C	
	0040/0000		LENGTH(AH 2395 BK 3561)	
	0030/3363		018 " DIA CIRC CONCR	2004
	0030/3121		LEN=0262 INSTALLED	
	0030/2874		018 " DIA CIRC CONCR	2004
	0030/2670		LEN=0045 INSTALLED	
	0030/2421		018 " DIA CIRC CONCR	2004
	0030/2166		LEN=0045 INSTALLED	
	0030/1953		018 " DIA CIRC CONCR	2004
CHESTNUT HILL ST (TWP)	0030/1840		LEN=0045 INSTALLED	
	0030/1255		018 " DIA CIRC CONCR	2004
	0030/0502		LEN=0045 INSTALLED	
1 0 00069 0 00 0051+97 HAWKSWORTH GARDEN AP DR (PRDR)	0030/0000	005631 FT	018 " DIA CIRC CONCR	2004
	0030/0000		LEN=0045 INSTALLED	
HAWKSWORTH RD (CITY)	0020/1035		018 " DIA CIRC CONCR	2004
	0020/1538		LEN=0045 INSTALLED	
	0020/1346		018 " DIA CIRC CONCR	2004
	0020/1035		LEN=0045 INSTALLED	
	0020/1005		018 " DIA CIRC CONCR	2004
	0020/0980		LEN=0050 INSTALLED	
			CABIN HILL DR	
			(CITY)	

DIR: B TOTAL LEN: 21.003 MI. DIST: 12-5 SR: 66
 LEFT MUN: GREENSBURG C RIGHT MUN: GREENSBURG C

BAUGHMAN ST
(CITY)

0020/0060

003699 FT

BARCLAY ST
(CITY)

0010/3015

CLOPPER ST
(SR0130 SEG 0302/1315)

0010/2748

OHARA ST
(CITY)

0010/2120

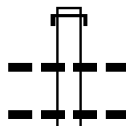
1 0 00069 0 00 0000+00 000399 FT
 OTTERMAN ST
(SR3026 SEG 0051/2723) 0010/0000
 000000 FT

PITTSBURGH ST
(SR3026 SEG 0050/2308) 0004/0000

0020/0817	018 " DIA	CIRC	CONCR	LEN=0100	INSTALLED	2004
0020/0587	018 " DIA	CIRC	CONCR	LEN=0050	INSTALLED	2004
0020/0310	012 " DIA	CIRC	CONCR	LEN=0025	INSTALLED	UNKN
0020/0017	020 " DIA	CIRC	CONCR	LEN=0035	INSTALLED	2004
003699 FT	1 0 00069	0 00	0033+00			
0020/0000	LENGTH(AH 1932 BK 3300)					
0010/2900	DELMONT ST (CITY)					
0010/2748						
0010/2712	030 " DIA	CIRC	CONCR	LEN=0050	INSTALLED	2004
0010/2395	012 " DIA	CIR	PLASTIC	LEN=0010	INSTALLED	2004
0010/2350	KENNETH ST (CITY)					
0010/1720	GRANT ST (CITY)					
0010/1015	ACADEMY HILL PL (CITY)					
0010/0630	BMSEN 64	/0066	/0010	/0544	1 0 00069 0 00 0005+56	
0010/0544	NORFOLK SOUTHERN RAI RR BMSBG 64/0066/0010/0544					
0010/0540	TUNNEL ST (CITY)					
000399 FT	OTTERMAN ST (SR0119 SEG 0323/0000)					
0010/0000	LENGTH(AH 3300 BK 0399)					
000000 FT	1 0 00068	0 00	0000+00			
	NC MA IN ST PITTSBURGH ST (SR0119 SEG 0320/0000)					
0004/0000	INTER-BK MAIN ST (SR0119 SEG 0310/2252) MFC BEGIN = C					
	LENGTH(AH 0399 BK 0000)					

EXTRACT DATE: 12/18/2023 ROADWAY MANAGEMENT SYSTEM PAGE NUMBER: 147
 PRINT DATE: 12/21/2023 SLD COUNTY/SR - ANNUAL PRINT COUNTY: WESTMORELAND
 DIR: B TOTAL LEN: 17.367 MI. DIST: 12-5 SR: 56
 LEFT MUN: ST CLAIR T RIGHT MUN: ST CLAIR T

091417 FT




091698 FT AH-CAMBRIA (11)
 INTER-AHD HAWS PK
 0400/2343 (SR0056 SEG 0010/0000)
 018 "DIA CIRC CONCR
 0400/2321 LEN=0040 INSTALLED UNKN
 018 "DIA CIRC CONCR
 0400/2076 LEN=0040 INSTALLED UNKN

DIR: B TOTAL LEN: 17.367 MI. DIST: 12-5 SR: 56
 LEFT MUN: ST CLAIR T RIGHT MUN: ST CLAIR T

	0400/1727	018 " DIA	CIRC CONCR
		LEN=0040	INSTALLED UNKN
	0400/1348	018 " DIA	CIRC CONCR
		LEN=0040	INSTALLED UNKN
	0400/0823	018 " DIA	CIRC CONCR
		LEN=0040	INSTALLED UNKN
089074 FT	089355 FT	1 0 00525	0 00 0023+32
	0400/0000	LENGTH(AH	2343 BK 2505)
		024 " DIA	CIRC CONCR
	0390/2475	LEN=0001	INSTALLED UNKN
		018 " DIA	CIRC CONCR
	0390/2150	LEN=0040	INSTALLED UNKN
		018 " DIA	CIRC CONCR
	0390/1725	LEN=0040	INSTALLED UNKN
	0390/0383	018 " DIA	CIRC CONCR
		LEN=0040	INSTALLED UNKN
086569 FT	086850 FT	1 0 00525	0 00 0048+37
	0390/0000	LENGTH(AH	2505 BK 2626)
		018 " DIA	CIRC CONCR
	0380/2601	LEN=0001	INSTALLED 1997
		018 " DIA	CIRC CONCR
	0380/2166	LEN=0040	INSTALLED UNKN
		018 " DIA	CIRC CONCR
	0380/1680	LEN=0040	INSTALLED UNKN
		018 " DIA	CIRC CONCR
	0380/1251	LEN=0040	INSTALLED UNKN
		018 " DIA	CIRC CONCR
	0380/0849	LEN=0040	INSTALLED UNKN
		018 " DIA	CIRC CONCR
	0380/0449	LEN=0040	INSTALLED UNKN
083943 FT	084224 FT	1 0 00525	0 00 0074+63
	0380/0000	LENGTH(AH	2626 BK 2560)
		018 " DIA	CIRC CONCR
	0370/2530	LEN=0001	INSTALLED UNKN
	0370/1339	018 " DIA	CIRC CONCR
		LEN=0035	INSTALLED UNKN
		018 " DIA	CIRC CONCR
	0370/1009	LEN=0040	INSTALLED UNKN
	0370/0360	018 " DIA	CIRC CONCR
		LEN=0040	INSTALLED 2000
081383 FT	081664 FT	1 0 00525	0 00 0100+23
		018 " DIA	CIRC CONCR
		LEN=0040	INSTALLED UNKN

DIR: B TOTAL LEN: 17.367 MI. DIST: 12-5 SR: 56
 LEFT MUN: ST CLAIR T RIGHT MUN: ST CLAIR T



078853 FT

076597 FT

0340/1070

ELM ST
(BORO)

5 0370/0000 LENGTH(AH 2560 BK 2530)
 0360/1840 018 " DIA CIRC CONCR
 LEN=0040 INSTALLED 2000
 0360/1740 018 " DIA CIRC CONCR
 LEN=0040 INSTALLED 2000
 0360/1269 018 " DIA CIRC CONCR
 LEN=0040 INSTALLED UNKN
 LAUREL RIDGE PARK RD
 0360/1135 (PARK)
 018 " DIA CIRC PLASTIC
 LEN=0040 INSTALLED UNKN
 0360/0804 018 " DIA CIRC PLASTIC
 LEN=0040 INSTALLED UNKN
 0360/0606 018 " DIA CIRC PLASTIC
 LEN=0040 INSTALLED UNKN
 0360/0030 018 " DIA CIRC PLASTIC
 LEN=0004 INSTALLED UNKN
 079134 FT 1 0 00525 0 00 0125+53
 NC KEYSTONE RD
 KEYSTONE RD
 (T905)
 5 0360/0000 LENGTH(AH 2530 BK 2256)
 0350/1923 015 " DIA CIRC CONCR
 LEN=0040 INSTALLED UNKN
 0350/1702 018 " DIA CIRC PLASTIC
 LEN=0047 INSTALLED UNKN
 0350/1470 015 " DIA CIRC PLASTIC
 LEN=0045 INSTALLED UNKN
 0350/1274 018 " DIA CIRC PLASTIC
 LEN=0040 INSTALLED UNKN
 0350/0969 012 " DIA CIRC CONCR
 LEN=0035 INSTALLED UNKN
 0350/0878 018 " DIA CIRC PLASTIC
 LEN=0035 INSTALLED UNKN
 0350/0567 018 " DIA CIRC CONCR
 LEN=0035 INSTALLED UNKN
 0350/0224 018 " DIA CIRC CONCR
 LEN=0040 INSTALLED UNKN
 LINDA ST
 (PRDR)
 0350/0075 1 0 00525 0 00 0148+09
 076878 FT
 5 0350/0000 LENGTH(AH 2256 BK 1628)
 0340/1465 018 " DIA CIRC PLASTIC
 LEN=0040 INSTALLED UNKN
 BARBARA ST
 (PRDR)
 0340/1365 018 " DIA CIRC CONCR
 LEN=0040 INSTALLED UNKN
 0340/1111 018 " DIA CIRC CONCR
 LEN=0040 INSTALLED UNKN
 OLIVE ST

EXTRACT DATE: 12/18/2023
PRINT DATE: 12/21/2023

ROADWAY MANAGEMENT SYSTEM
SLD COUNTY/SR - ANNUAL PRINT

PAGE NUMBER: 144
COUNTY: WESTMORELAND

DIR: B TOTAL LEN: 17.367 MI.
LEFT MUN: ST CLAIR T

DIST: 12-5 SR: 56
RIGHT MUN: ST CLAIR T

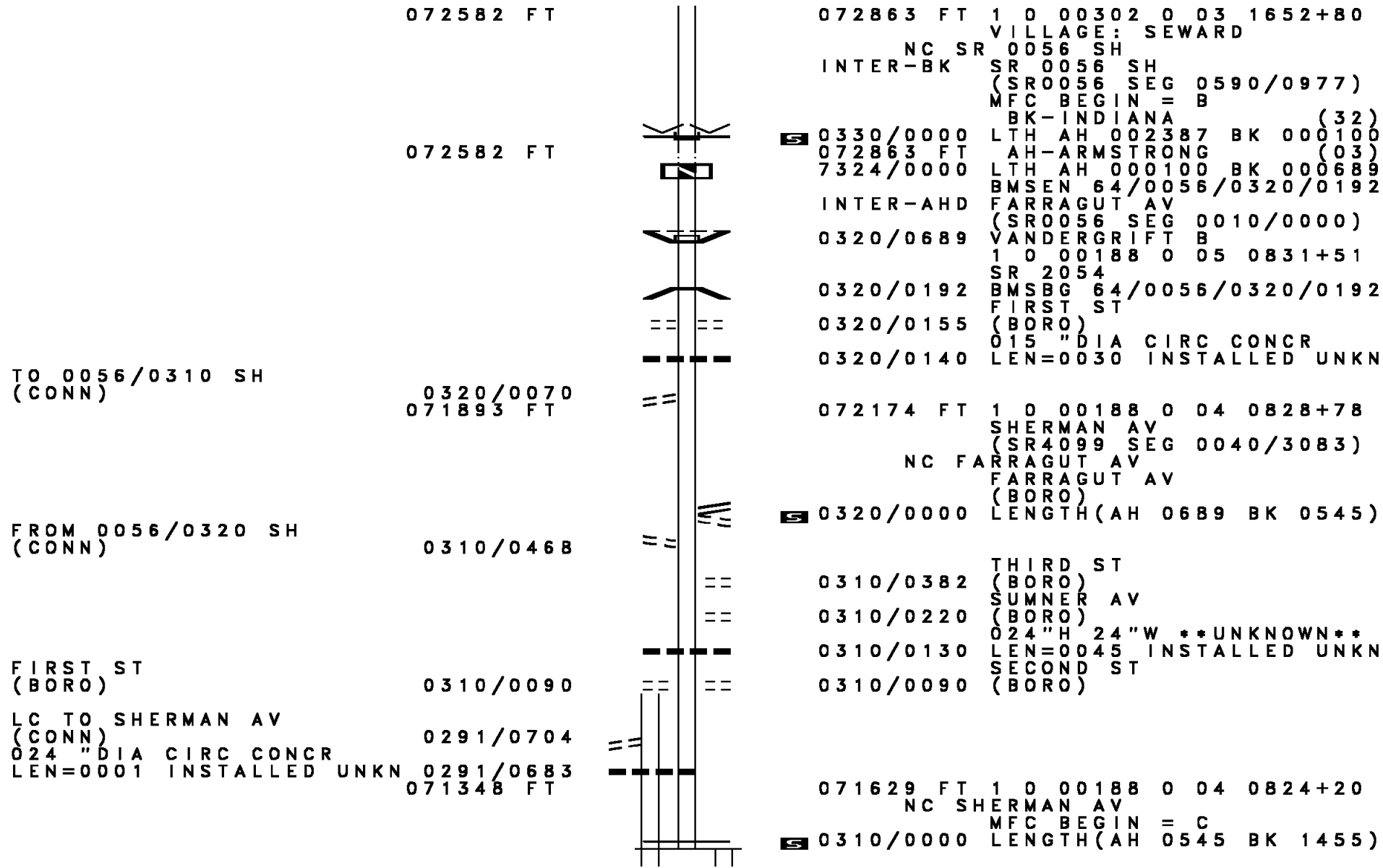
ELM ST
(BORO)

0340/0370

074969 FT

==	0340/1040	(PRDR)
---	0340/0793	018" DIA CIRC CONCR LEN=0001 INSTALLED UNKN
---	0340/0578	018" DIA CIRC CONCR LEN=0045 INSTALLED UNKN
---	0340/0386	018" DIA CIRC CONCR LEN=0040 INSTALLED UNKN
==	0340/0370	WASHINGTON ST (BORO)
---	0340/0363	ST CLAIR SEWARD B
==	0340/0175	LINCOLN ST (BORO)
▬	0340/0110	RETAINING WALL END BMSID 64/0056/0400/2217 FROM 0711/0570 SH
==	0340/0075	(CONN) RETAINING WALL BEGIN
▬	0340/0070	BMSID 64/0056/0400/2217
	075250 FT	1 0 00525 0 00 0164+25 SECOND ST
▬	0340/0000	(SRO711 SEG 0570/2813) LENGTH(AH 1628 BK 2387) TO 0711/0570 SH
==	0330/2300	(CONN)
---	0330/2213	BMSEN 64/0056/0330/1980 1 0 00302 0 03 1634+52
---	0330/1980	NORFOLK SOUTHERN RAI RR BMSBG 64/0056/0330/1980
---	0330/1851	SEWARD ST CLAIR T
==	0330/1240	SEVENTH ST (BORO)
---	0330/1195	001" DIA CIR PLASTIC LEN=0001 INSTALLED UNKN
---	0330/1030	SIXTH ST (BORO) VAN HORN ST
---	0330/0836	018" DIA CIRC CONCR LEN=0050 INSTALLED UNKN
==	0330/0830	FIFTH ST (BORO)
---	0330/0545	018" DIA CIRC CONCR LEN=0001 INSTALLED UNKN
==	0330/0310	THIRD ST (T996)
---	0330/0233	018" DIA CIRC CONCR LEN=0001 INSTALLED UNKN

DIR: B TOTAL LEN: 17.367 MI. DIST: 12-5 SR: 56
 LEFT MUN: ST CLAIR T RIGHT MUN: ST CLAIR T



DIR: B TOTAL LEN: 17.367 MI. DIST: 12-5 SR: 56
 LEFT MUN: VANDERGRIFT B RIGHT MUN: VANDERGRIFT B

Segment Description	Stationing	Notes
SHERMAN AV (BORO)	0291/0609	018" DIA CIRC CONCR LEN=0060 INSTALLED UNKN
SHERMAN AV (BORO)	0290/1439	
FOR SR 0056E TO 0056W (CONN)	0290/1316	SHERMAN AV (BORO) FOR SR 0056E TO 0056W (CONN)
	0290/1180	018" DIA CIRC CONCR LEN=0060 INSTALLED UNKN
	0290/1173	018" DIA CIRC CONCR LEN=0050 INSTALLED UNKN
	0290/0818	GRANT AV (BORO)
	0290/0765	GRANT AV (BORO)
	0290/0645	LC TO GRANT AV (CONN)
	0290/0560	THIRTEENTH AL (BORO)
	0290/0335	THIRTEENTH AL (BORO)
	0290/0328	WASHINGTON AV (BORO)
	0290/0174	WASHINGTON AV (BORO)
1 0 00188 9 00 0009+55 070618 FT	070174 FT	1 0 00188 0 04 0808+55 NC WA
GRANT AV (BORO)	0290/0000	HANCOCK AV (SR4105 SEG 0020/2622)
LENGTH(AH 0730 BK 0945)	0285/0720	LENGTH(AH 1455 BK 0485)
THIRTEENTH ST (BORO)	0284/0234	THIRTEENTH ST (BORO)
	0284/0123	FOR SR 0056W TO 0056E (CONN)
FOR SR 0056W TO 0056E (CONN)	0285/0083	
018" DIA CIRC CONCR	0285/0060	
LEN=0055 INSTALLED UNKN	069673 FT	
1 0 00188 9 00 0000+00 069673 FT	069689 FT	1 0 00188 5 00 0174+13
MFC BEGIN = C	0284/0000	MFC BEGIN = C
LENGTH(AH 0945 BK 1240)	0280/1132	LENGTH(AH 0485 BK 1240) 024"H 12"W **UNKNOWN**
		LEN=0042 INSTALLED UNKN
		JACKSON AV

EXTRACT DATE: 12/18/2023
PRINT DATE: 12/21/2023

ROADWAY MANAGEMENT SYSTEM
SLD COUNTY/SR - ANNUAL PRINT

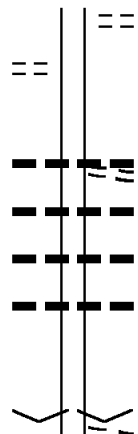
PAGE NUMBER: 141
COUNTY: WESTMORELAND

DIR: B TOTAL LEN: 17.367 MI.
LEFT MUN: VANDERGRIFT B

DIST: 12-5 SR: 56
RIGHT MUN: VANDERGRIFT B

FOURTEENTH ST
(BORO)

0280/1015



0280/1040 (BORO)

018 "DIA CIRC CONCR
LEN=0042 INSTALLED UNKN
LINDEN ST
(BORO)
024 "DIA CIR UNKNOWN
LEN=0060 INSTALLED UNKN
012"H 12"W **UNKNOWN**
LEN=0050 INSTALLED UNKN
018 "DIA CIRC CONCR
LEN=0001 INSTALLED UNKN
1 0 00188 5 00 0161+96
VILLAGE: VANDERGRIFT
POPLAR ST
(BORO)
5 0280/0000 LENGTH(AH 1240 BK 1841)

068433 FT

0280/0780

0280/0768

0280/0464

0280/0051

068449 FT

5 0280/0000

0270/1737

0270/1545

0270/1424

RETAINING WALL END
BMSID 64/0056/0270/1528
RETAINING WALL BEGIN
BMSID 64/0056/0270/1528
018 "DIA CIRC CONCR
LEN=0035 INSTALLED UNKN

0270/0158

066608 FT

5 0270/0000

0262/3707

0262/3255

018 "DIA CIRC CONCR
LEN=0050 INSTALLED UNKN
1 0 00188 5 00 0143+40
NC CUSTER AV
LONGFELLOW ST
(SR4062 SEG 0010/0000)
LENGTH(AH 1841 BK 3763)
048 "DIA CIRC CONCR
LEN=0050 INSTALLED UNKN
018 "DIA CIRC CONCR
LEN=0050 INSTALLED UNKN

1 0 00188 5 00 0143+40 066602 FT

NC CUSTER AV

LONGFELLOW ST

(SR4062 SEG 0010/0000)

LENGTH(AH 1831 BK 3747) 0271/0000 5

036 "DIA CIRC CONCR
LEN=0001 INSTALLED UNKN 0263/3231

018 "DIA CIRC CONCR
LEN=0075 INSTALLED UNKN 0263/2817

018 "DIA CIRC CONCR
LEN=0050 INSTALLED UNKN 0263/2450

0262/2732

0262/2493

018 "DIA CIRC CONCR
LEN=0040 INSTALLED UNKN
018 "DIA CIRC CONCR
LEN=0050 INSTALLED UNKN

EXTRACT DATE: 12/18/2023
PRINT DATE: 12/21/2023

ROADWAY MANAGEMENT SYSTEM
SLD COUNTY/SR - ANNUAL PRINT

PAGE NUMBER: 139
COUNTY: WESTMORELAND

DIR: B TOTAL LEN: 17.367 MI.
LEFT MUN: ALLEGHENY T

DIST: 12-5 SR: 56
RIGHT MUN: ALLEGHENY T

Stationing	Description	Material	Length	Notes
1 0 00188 5 00 0066+11 058848 FT	HYDE PARK RD			
(SR4048 SEG 0120/0045)				
LENGTH(AH 1536 BK 2762) 0251/0000				
FROM 4048/0120 SH				
(CONN) 0241/2630				
018 "DIA CIRC CONCR				
LEN=0050 INSTALLED UNKN 0241/1960				
018 "DIA CIRC CONCR				
LEN=0060 INSTALLED UNKN 0241/1619				
018 "DIA CIRC CONCR				
LEN=0060 INSTALLED UNKN 0241/1201				
018 "DIA CIRC CONCR				
LEN=0060 INSTALLED UNKN 0241/0790				
TOWN CENTER DR				
(PRDR) 0241/0710				
1 0 00188 5 00 0038+40 056086 FT	SCHOOL RD			
(T792)				
FROM 0056/0230 SH				
(CONN)				
LENGTH(AH 2762 BK 1983) 0241/0000				
024 "DIA CIRC METAL				
LEN=0001 INSTALLED UNKN 0231/1509				
018 "DIA CIRC CONCR				
LEN=0050 INSTALLED UNKN 0231/1033				
018 "DIA CIRC CONCR				
LEN=0060 INSTALLED UNKN 0231/0630				
018 "DIA CIRC CONCR				
LEN=0060 INSTALLED UNKN 0231/0308				
0250/0145				
058884 FT				
FROM 4048/0110 SH				
(CONN)				
1 0 00188 5 00 0066+11				
HYDE PARK RD				
(SR4048 SEG 0110/2980)				
LENGTH(AH 1587 BK 2790)				
TO 4048/0110 SH				
(CONN) 0240/2655				
0240/2389				
060 "DIA CIRC CONCR				
LEN=0060 INSTALLED UNKN				
018 "DIA CIRC CONCR				
LEN=0060 INSTALLED UNKN				
018 "DIA CIRC CONCR				
LEN=0075 INSTALLED UNKN				
0240/1955				
0240/1640				
018 "DIA CIRC CONCR				
LEN=0075 INSTALLED UNKN				
0240/1245				
018 "DIA CIRC CONCR				
LEN=0075 INSTALLED UNKN				
0240/0844				
018 "DIA CIRC CONCR				
LEN=0075 INSTALLED UNKN				
TOWN CENTER DR				
(PRDR) 0240/0705				
060 "DIA CIRC CONCR				
LEN=0100 INSTALLED UNKN				
0240/0209				
056094 FT				
1 0 00188 5 00 0038+40				
LENGTH(AH 2790 BK 1888)				
018 "DIA CIRC CONCR				
LEN=0075 INSTALLED UNKN				
0230/1848				
TO 0056/0241 SH				
(CONN) 0230/1495				

DIR: B TOTAL LEN: 17.367 MI. DIST: 12-5 SR: 56
 LEFT MUN: ALLEGHENY T RIGHT MUN: ALLEGHENY T

1 0 00188 5 00 0018+45 054103 FT		0230/0158	018 "DIA CIRC CONCR
LENGTH(AH 1983 BK 1845) 0231/0000		054206 FT	LEN=0050 INSTALLED UNKN
		0230/0000	1 0 00188 5 00 0019+62
			LENGTH(AH 1888 BK 1962)
018 "DIA CIRC CONCR			
LEN=0100 INSTALLED UNKN 0225/1172			
018 "DIA CIRC CONCR			
LEN=0100 INSTALLED UNKN 0225/0927			
018 "DIA CIRC METAL			
LEN=0001 INSTALLED UNKN 0225/0700			
T KISKIMINTA			
STRUCTURE LENGTH 23 FT			T KISKIMINTA
BMSID 64/0056/0225/0248 0225/0248		0224/0401	STRUCTURE LENGTH 21 FT
1 0 00188 5 00 0018+53 052258 FT			BMSID 64/0056/0224/0401
LEECHBURG HILL RD		052244 FT	1 0 00188 2 01 0000+00
(SR4093 SEG 0010/0000)			LEECHBURG RD
NC PA WAR VETERANS MEM HW			(SR0056 SEG 0220/3035)
			WAR VETERANS MEM HW
LEECHBURG RD			LEECHBURG RD
(SR0056 SEG 0220/3368)			(SR0056 SEG 0220/3035)
MFC BEGIN = C			MFC BEGIN = C
LENGTH(AH 1845 BK 3368) 0225/0000		0224/0000	LTH AH 001962 BK 000313
		052244 FT	LTH AH 000313 BK 003368
		7222/0000	PA WAR VETRANS MEM HW
		INTER-AHD	(SR0056 SEG 0225/0000)
LEECHBURG HILL RD			PA WAR VETERANS MEM HW
(SR4093 SEG 0010/0000) 0220/3368		0220/3368	(SR0056 SEG 0224/0000)
		0220/3035	
TERRACE AV			
(T408) 0220/2320			
BEECHER CT			
(T392) 0220/1930			
		0220/1675	FROM 0356/0112 SH
			(CONN)
			SERPINETINE RD
			(SR0356 SEG 0112/1258)
		0220/1610	MFC BEGIN = C
RHODA AV			
(T405) 0220/1175			
		0220/1100	018 "DIA CIRC CONCR
			LEN=0001 INSTALLED UNKN
		0220/1070	TO 0356/0112 SH
			(CONN)

SIGN: CANTILEVER

DIR: B TOTAL LEN: 17.367 MI. DIST: 12-5 SR: 56
 LEFT MUN: ALLEGHENY T RIGHT MUN: ALLEGHENY T

Location / Segment	Start Station	End Station	Length (FT)	Notes
			048890	
	0220/0335	0220/0287	048876	BMSID 64/0056/0220/0335 018" DIA CIRC CONCR LEN=0045 INSTALLED UNKN 1 0 00069 0 04 1277+22 GAS STA PRIVATE DR (PRDR)
	0220/0000			LENGTH(AH 3368 BK 1193) SMALL STREAM STRUCTURE LENGTH 8 FT
	0210/1029			BMSID 64/0056/0210/1029 018" DIA CIRC CONCR
	0210/1022			LEN=0001 INSTALLED UNKN SIGN: CANTILEVER
	0210/0980			BMSID 64/0056/0210/0980
MAPLE ST (T381)	0210/0820			
HICKORY ST (T379)	0210/0465			
	0210/0412			048" DIA CIRC CONCR LEN=0040 INSTALLED UNKN 018" DIA CIRC CONCR
	0210/0384			LEN=0035 INSTALLED UNKN
Y CONN RD (SR9106 SEG 0010/0000)	0210/0365			
1 0 00188 0 02 0538+26	047697			
LEECHBURG RD (SR0356 SEG 0132/0000)	0210/0000			
FROM 0356/0132 SH (CONN)	0200/1860			
	0200/1805			018" DIA CIRC CONCR LEN=0082 INSTALLED UNKN 018" DIA CIRC CONCR
	0200/1515			LEN=0035 INSTALLED UNKN 024" DIA CIRC CONCR
	0200/1391			LEN=0035 INSTALLED UNKN 018" DIA CIRC CONCR
	0200/1145			LEN=0035 INSTALLED UNKN 018" DIA CIRC CONCR
	0200/0902			LEN=0035 INSTALLED UNKN 018" DIA CIRC CONCR
	0200/0660			LEN=0035 INSTALLED UNKN
	045763			1 0 00188 0 02 0522+50
	0200/0000			LENGTH(AH 1920 BK 1920)
	045777			
MCCUTCHEON SHORTCUT RD (T660)	0190/3400			
	0190/2959			024" DIA CIRC CONCR LEN=0050 INSTALLED UNKN 018" DIA CIRC CONCR
	0190/2672			LEN=0050 INSTALLED UNKN

DIR: B TOTAL LEN: 17.367 MI. DIST: 12-5 SR: 56
 LEFT MUN: ALLEGHENY T RIGHT MUN: ALLEGHENY T

Stationing	Description	Material	Length	Notes
0190/2121	024" DIA	CIRC CONCR	LEN=0040	INSTALLED UNKN
0190/1843	001" DIA	CIR PLASTIC	LEN=0010	INSTALLED UNKN
0190/1626	018" DIA	CIRC CONCR	LEN=0035	INSTALLED UNKN
0190/1377	001" DIA	CIR PLASTIC	LEN=0010	INSTALLED UNKN
0190/1068	018" DIA	CIRC CONCR	LEN=0035	INSTALLED UNKN
0190/0500	BONFIRE	SHORTCUT RD	(T660)	
042317 FT			1 0 00188 0 02 0487+85	
042303 FT			SR 4073	
0190/0000	OP ID 64/4073/0100/2053		LENGTH(AH 3460 BK 2444)	
0180/2426	001" DIA	CIR PLASTIC	LEN=0001	INSTALLED UNKN
0180/2120	001" DIA	CIRC METAL	LEN=0001	INSTALLED UNKN
0180/1022	018" DIA	CIRC CONCR	LEN=0030	INSTALLED UNKN
0180/0772	018" DIA	CIRC CONCR	LEN=0035	INSTALLED UNKN
039873 FT			1 0 00188 0 02 0463+23	
039859 FT			B CHARTIERS	
0180/0000	STRUCTURE LENGTH 13 FT		BMSID 64/0056/0180/0000	
0170/1570			LENGTH(AH 2444 BK 2630)	
0170/1121	018" DIA	CIRC CONCR	LEN=0035	INSTALLED UNKN
0170/0923	018" DIA	CIRC CONCR	LEN=0030	INSTALLED UNKN
0170/0721	018" DIA	CIRC CONCR	LEN=0030	INSTALLED UNKN
0170/0450				
037243 FT			024" DIA CIRC CONCR	
0170/0032			LEN=0030 INSTALLED UNKN	
037229 FT			1 0 00188 0 02 0436+68	
0170/0000			LENGTH(AH 2630 BK 2944)	
			B CHARTIERS	

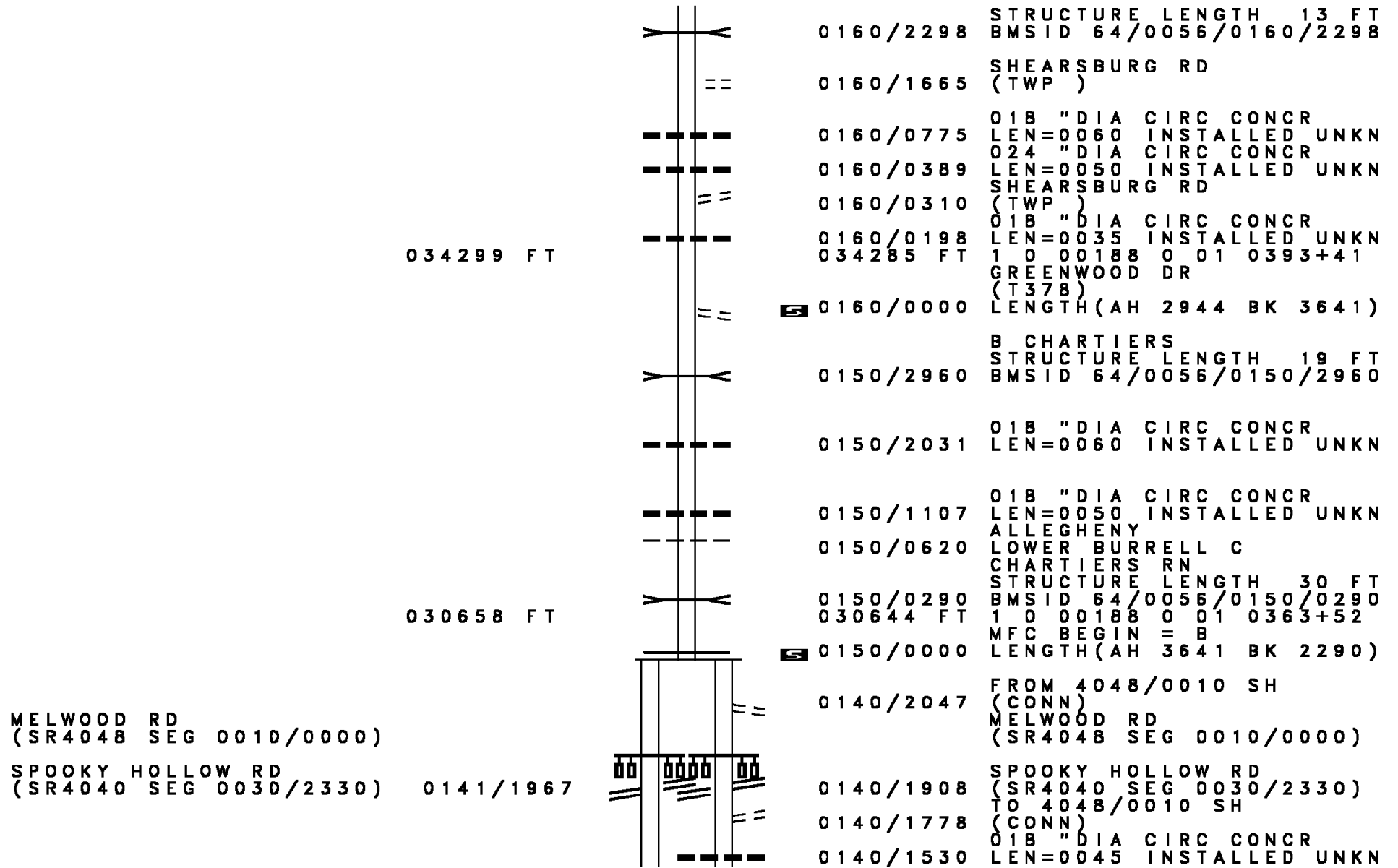
EXTRACT DATE: 12/18/2023
PRINT DATE: 12/21/2023

ROADWAY MANAGEMENT SYSTEM
SLD COUNTY/SR - ANNUAL PRINT

PAGE NUMBER: 135
COUNTY: WESTMORELAND

DIR: B TOTAL LEN: 17.367 MI.
LEFT MUN: ALLEGHENY T

DIST: 12-5 SR: 56
RIGHT MUN: ALLEGHENY T



EXTRACT DATE: 12/18/2023
PRINT DATE: 12/21/2023

ROADWAY MANAGEMENT SYSTEM
SLD COUNTY/SR - ANNUAL PRINT

PAGE NUMBER: 134
COUNTY: WESTMORELAND

DIR: B TOTAL LEN: 17.367 MI.
LEFT MUN: LOWER BURRELL C

DIST: 12-5 SR: 56
RIGHT MUN: LOWER BURRELL C

BRANCH OF CHARTIERS RUN
STRUCTURE LENGTH 12 FT
BMSID 64/0056/0140/0650 0141/0670

1 0 00188 0 01 0333+64 028288 FT
QUAIL RUN RD
(TWP)
YOUNGWOOD DR
(CITY)
LENGTH(AH 2370 BK 2220) 0141/0000

018 "DIA CIRC METAL
LEN=0040 INSTALLED UNKN 0131/2122

018 "DIA CIRC METAL
LEN=0040 INSTALLED UNKN 0131/1981

018 "DIA CIRC METAL
LEN=0040 INSTALLED UNKN 0131/1788
018 "DIA CIRC METAL
LEN=0040 INSTALLED UNKN 0131/1555

018 "DIA CIRC METAL
LEN=0247 INSTALLED UNKN 0131/1305

018 "DIA CIRC CONCR
LEN=0040 INSTALLED UNKN 0131/1065

1 0 00188 0 01 0311+91 026068 FT
HILLCREST DR
(CITY)
CLAREMONT DR
(CITY)
LENGTH(AH 2220 BK 3180) 0131/0000

018 "DIA CIRC CONCR
LEN=0030 INSTALLED UNKN 0121/2422

0140/1296	018 "DIA CIRC CONCR LEN=0040 INSTALLED UNKN
0140/0936	018 "DIA CIRC METAL LEN=0045 INSTALLED UNKN
0140/0650	BRANCH OF CHARTIERS RUN STRUCTURE LENGTH 12 FT BMSID 64/0056/0140/0650 018 "DIA CIRC METAL LEN=0045 INSTALLED UNKN
0140/0600	018 "DIA CIRC METAL LEN=0045 INSTALLED UNKN
028354 FT	1 0 00188 0 01 0334+30 QUAIL RUN RD (TWP) YOUNGWOOD DR (CITY) LENGTH(AH 2290 BK 2222) 008 "DIA CIRC METAL LEN=0040 INSTALLED UNKN
0140/0000	0130/2142
0130/1991	008 "DIA CIRC METAL LEN=0040 INSTALLED UNKN
0130/1796	008 "DIA CIRC METAL LEN=0040 INSTALLED UNKN
0130/1539	008 "DIA CIRC METAL LEN=0040 INSTALLED UNKN
0130/1285	008 "DIA CIRC METAL LEN=0040 INSTALLED UNKN
026132 FT	1 0 00188 0 01 0311+91 HILLCREST DR (CITY) CLAREMONT DR (CITY) LENGTH(AH 2222 BK 3161)
0130/0000	0120/2400
0120/2400	018 "DIA CIRC CONCR LEN=0040 INSTALLED UNKN

DIR: B TOTAL LEN: 17.367 MI. DIST: 12-5 SR: 56
 LEFT MUN: LOWER BURRELL C RIGHT MUN: LOWER BURRELL C

Segment Description	Stationing	Material	Length	Status	Notes
HILL RD (CITY)	0121/2260	" DIA CIRC CONCR	0121/2137	INSTALLED UNKN	
018 " DIA CIRC CONCR	0121/1113	LEN=0040		INSTALLED UNKN	
018 " DIA CIRC CONCR	0121/0533	LEN=0080		INSTALLED UNKN	
OREGON DR (CITY)	0121/0510				
TO 4044/0040 SH (CONN)	0121/0160				
018 " DIA CIRC CONCR	0121/0100	LEN=0100		INSTALLED UNKN	
1 0 00188 0 01 0280+76 022888 FT					
PUCKETY CHURCH RD (SR4046 SEG 0010/0000) NC LEECHBURG RD					
LEECHBURG RD (SR4044 SEG 0040/0475) LENGTH(AH 3180 BK 3009) FROM 4044/0040 SH (CONN)	0121/0000		0111/2880		
018 " DIA CIRC CONCR	0111/2463	LEN=0030		INSTALLED UNKN	
018 " DIA CIRC CONCR	0111/2127	LEN=0050		INSTALLED UNKN	
SYLVAN DR					
HILL RD (CITY)	0120/2240				
018 " DIA CIRC CONCR	0120/2058	LEN=0040		INSTALLED UNKN	
024 " DIA CIRC CONCR	0120/1785	LEN=0040		INSTALLED UNKN	
018 " DIA CIRC CONCR	0120/1360	LEN=0045		INSTALLED UNKN	
018 " DIA CIRC CONCR	0120/1100	LEN=0040		INSTALLED UNKN	
024 " DIA CIRC CONCR	0120/0860	LEN=0050		INSTALLED UNKN	
OREGON DR (CITY)	0120/0495				
018 " DIA CIRC CONCR	0120/0314	LEN=0040		INSTALLED UNKN	
FROM 4046/0010 SH (CONN)	0120/0110				
022971 FT 1 0 00188 0 01 0279+99					
PUCKETY CHURCH RD (SR4046 SEG 0010/0000) 018 " DIA CIRC CONCR					
LEN=0050 INSTALLED UNKN NC LEECHBURG RD					
LEECHBURG RD (SR4044 SEG 0040/0475) LENGTH(AH 3161 BK 3054)	0120/0000				
018 " DIA CIRC CONCR	0110/2556	LEN=0045		INSTALLED UNKN	
018 " DIA CIRC CONCR	0110/2255	LEN=0045		INSTALLED UNKN	
018 " DIA CIRC METAL	0110/1990	LEN=0125		INSTALLED UNKN	
SYLVAN DR					

EXTRACT DATE: 12/18/2023
PRINT DATE: 12/21/2023

ROADWAY MANAGEMENT SYSTEM
SLD COUNTY/SR - ANNUAL PRINT

PAGE NUMBER: 132
COUNTY: WESTMORELAND

DIR: B TOTAL LEN: 17.367 MI.
LEFT MUN: LOWER BURRELL C

DIST: 12-5 SR: 56
RIGHT MUN: LOWER BURRELL C

(CITY)	SYLVAN DR	(CITY)	SYLVAN DR
0111/1940	0110/1960	0110/1845	0110/1667
018 "DIA CIRC CONCR LEN=0035 INSTALLED UNKN	0111/1597	0110/1365	0110/1059
018 "DIA CIRC CONCR LEN=0055 INSTALLED UNKN	0111/1288	0110/0606	0110/0210
018 "DIA CIRC METAL LEN=0035 INSTALLED UNKN	0111/0981	019917 FT	0111/0000
1 0 00188 3 00 0112+75 019879 FT WILDLIFE LODGE RD (SR4081 SEG 0040/0428)		0110/0000	0100/3067
WILDLIFE LODGE RD (SR4081 SEG 0040/0428)		0100/2027	
LENGTH(AH 3009 BK 3225)		018 "DIA CIRC CONCR LEN=0040 INSTALLED UNKN	
0101/0397		016677 FT	
1 0 00188 3 00 0072+41 016654 FT		0100/0000	
036 "DIA CIRC CONCR LEN=0040 INSTALLED UNKN			
LENGTH(AH 3225 BK 3505)			
0101/0000			
018 "DIA CIRC METAL LEN=0040 INSTALLED UNKN			
0091/2200			

EXTRACT DATE: 12/18/2023
PRINT DATE: 12/21/2023

ROADWAY MANAGEMENT SYSTEM
SLD COUNTY/SR - ANNUAL PRINT

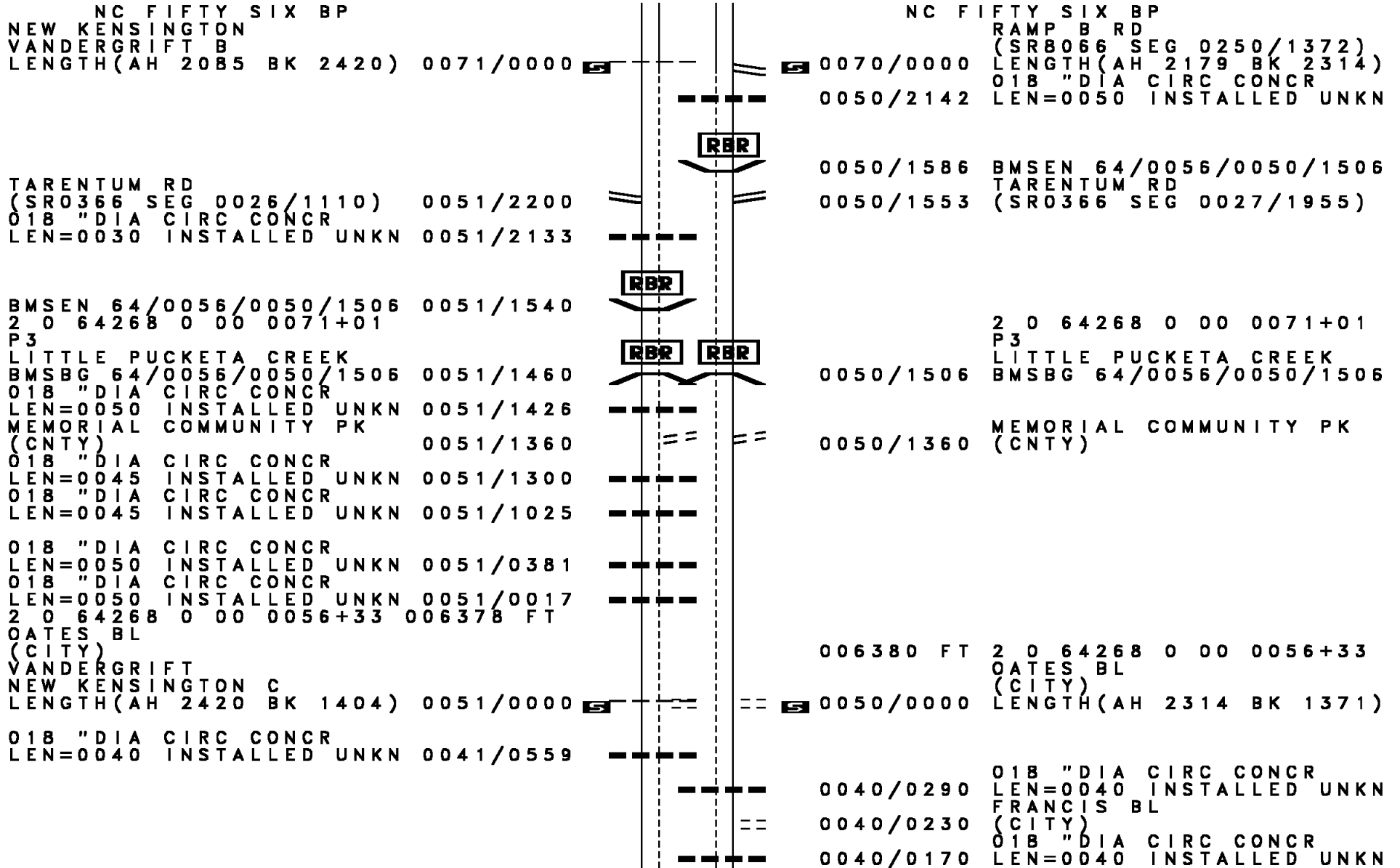
PAGE NUMBER: 131
COUNTY: WESTMORELAND

DIR: B TOTAL LEN: 17.367 MI.
LEFT MUN: LOWER BURRELL C

DIST: 12-5 SR: 56
RIGHT MUN: LOWER BURRELL C

Location / Segment	Start Station	End Station	Length (FT)	Notes
LOWER BURRELL NEW KENSINGTON C 1 0 00188 3 00 0045+95 FALCONS PARK RD (SR4083 SEG 0050/0490)	0091/0082	0090/0261	013149	
CRAIGDELL RD (SR4083 SEG 0050/0490)	0091/0000	0090/0071	013182	
LENGTH(AH 3505 BK 2266) FROM 4083/0050 SH (CONN)	0081/2100	0090/0000		
L PUCKETA CK STRUCTURE LENGTH 54 FT BMSID 64/0056/0080/1645	0081/1598	0080/1645		
PUCKETA CK. STRUCTURE LENGTH 48 FT BMSID 64/0056/0080/0248 1 0 00188 3 00 0020+57 018 "DIA CIRC CONCR LEN=0045 INSTALLED UNKN LENGTH(AH 2266 BK 2085)	0081/0255	0080/1102	010883	
018 "DIA CIRC CONCR LEN=0035 INSTALLED UNKN	0071/1731	0080/0834		
018 "DIA CIRC CONCR LEN=0035 INSTALLED UNKN	0071/1443	0080/0248		
018 "DIA CIRC CONCR LEN=0035 INSTALLED UNKN	0071/0845	0080/0000		
RAMP C RD (SR8066 SEG 0500/0000)	0071/0650	0080/0000		
BMSSEN 64/0056/0070/0585 0 0 00000 0 00 0000+00	0071/0509	0070/0599		
B L PUCKETA BMSBG 64/0056/0070/0585	0071/0495	0070/0585		
SR 0366 OP ID 64/0366/0027/0610	0071/0375	0070/0475		
		0070/0310		
		0070/0039		
1 0 00188 3 00 0000+00	008798	008694		
		0090/0261		018 "DIA CIRC CONCR LEN=0040 INSTALLED UNKN
		0090/0071		LOWER BURRELL NEW KENSINGTON C 1 0 00188 3 00 0045+95 FALCONS PARK RD (SR4083 SEG 0050/0490)
		0090/0000		CRAIGDELL RD (SR4083 SEG 0050/0490) LENGTH(AH 3495 BK 2309)
		0080/1645		L PUCKETA CK STRUCTURE LENGTH 54 FT BMSID 64/0056/0080/1645
		0080/1102		024 "DIA CIRC CONCR LEN=0050 INSTALLED UNKN
		0080/0834		018 "DIA CIRC CONCR LEN=0030 INSTALLED UNKN
		0080/0248		PUCKETA CK. STRUCTURE LENGTH 48 FT BMSID 64/0056/0080/0248
		0080/0000		1 0 00188 3 00 0022+17 015 "DIA CIRC CONCR LEN=0024 INSTALLED UNKN LENGTH(AH 2309 BK 2179)

DIR: B TOTAL LEN: 17.367 MI. DIST: 12-5 SR: 56
 LEFT MUN: NEW KENSINGTON C RIGHT MUN: NEW KENSINGTON C

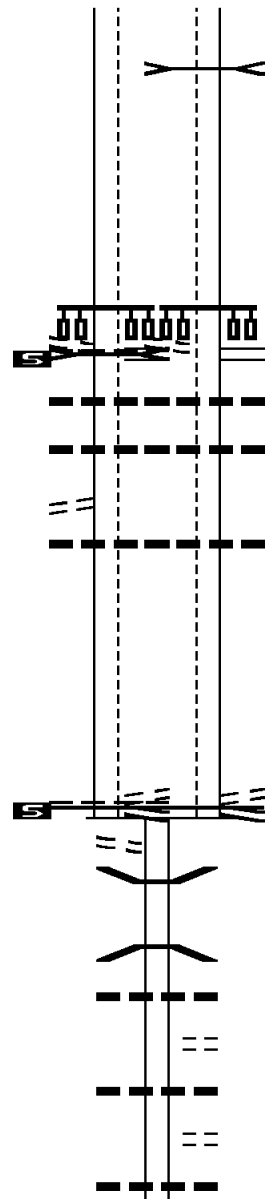


DIR: B TOTAL LEN: 17.367 MI. DIST: 12-5 SR: 56
 LEFT MUN: NEW KENSINGTON C RIGHT MUN: NEW KENSINGTON C

2 0 64268 0 00 0042+24 004974 FT
 VALLEY HIGH SCHOOL DR
 (PRDR)
 B L PUCKETA
 STRUCTURE LENGTH 10 FT
 BMSID 64/0056/0040/0006
 POWER DR
 (SR0780 SEG 0010/0000)

NEW KENSINGTON
 VANDERGRIFT B
 LENGTH(AH 1404 BK 0671) 0041/0000
 018 "DIA CIRC CONCR
 LEN=0040 INSTALLED UNKN 0031/0440
 018 "DIA CIRC CONCR
 LEN=0040 INSTALLED UNKN 0031/0220
 TO 0056/0020 SH
 (CONN) 0031/0155
 018 "DIA CIRC CONCR
 LEN=0040 INSTALLED UNKN 0031/0050
 2 0 64268 0 00 0035+38 004303 FT
 SEVENTH ST
 (CITY)

NC STEVENSON BL
 STEVENSON BL
 (SR0366 SEG 0044/0000)
 (SR0366 SEG 0045/0000)
 MFC BEGIN = B
 VANDERGRIFT
 NEW KENSINGTON C
 LENGTH(AH 0671 BK 3118) 0031/0000
 FROM 0056/0031 SH
 (CONN) 0020/2925



B L PUCKETA
 STRUCTURE LENGTH 10 FT
 BMSID 64/0056/0040/0006
 0040/0006
 005009 FT 2 0 64268 0 00 0042+24
 VALLEY HIGH SCHOOL DR
 (PRDR)
 POWER DR
 (SR0780 SEG 0010/0000)
 0040/0000 LENGTH(AH 1371 BK 0711)
 018 "DIA CIRC CONCR
 0030/0440 LEN=0030 INSTALLED UNKN
 018 "DIA CIRC CONCR
 0030/0220 LEN=0030 INSTALLED UNKN
 018 "DIA CIRC CONCR
 0030/0050 LEN=0030 INSTALLED UNKN
 004298 FT 2 0 64268 0 00 0035+38
 SEVENTH ST
 (CITY)
 NC ST STEVENSON BL
 STEVENSON BL
 (SR0366 SEG 0044/0000)
 (SR0366 SEG 0045/0000)
 MFC BEGIN = B
 0030/0000 LENGTH(AH 0711 BK 3118)
 0020/2874 BMS EN 64/0056/0020/2825
 2 0 64004 0 00 0018+56
 L PUCKETA CK
 0020/2825 BMSBG 64/0056/0020/2825
 012 "DIA CIRC CONCR
 0020/2745 LEN=0040 INSTALLED UNKN
 BELL ST
 (CITY)
 0020/2633 012 "DIA CIRC CONCR
 0020/2590 LEN=0040 INSTALLED UNKN
 LINDEN AV
 (CITY)
 0020/2391 012 "DIA CIRC CONCR
 0020/2340 LEN=0040 INSTALLED UNKN

DIR: B TOTAL LEN: 17.367 MI. DIST: 12-5 SR: 56
 LEFT MUN: NEW KENSINGTON C RIGHT MUN: NEW KENSINGTON C

Street Name	Segment ID	Material	Length	Status
YOUNG AV (CITY)	0020/2085	012 " DIA CIRC CONCR	LEN=0040	INSTALLED UNKN
	0020/1865	024 " DIA CIRC CONCR	LEN=0040	INSTALLED UNKN
	0020/1855	015 " DIA CIRC CONCR	LEN=0001	INSTALLED UNKN
FREEPORT RD (CITY)	0020/1850	SPRUCE ST		
	0020/1595	(CITY)		
	0020/1297	015 " DIA CIR PLASTIC	LEN=0040	INSTALLED UNKN
	0020/1290	015 " DIA CIRC CONCR	LEN=0040	INSTALLED UNKN
CONSTITUTION BL (CITY)	0020/1090	CITY AL		
	0020/1074	(CITY)		
	0020/0943	CONSTITUTION BL		
	0020/0920	015 " DIA CIRC CONCR	LEN=0100	INSTALLED UNKN
	0020/0900	(AAR 504629U) #TRKS 01		
	0020/0855	SIXTH AV		
	0020/0825	(CITY)		
	0020/0719	015 " DIA CIRC CONCR	LEN=0001	INSTALLED UNKN
	0020/0564	BARNES AL		
	0020/0409	(CITY)		
0020/0255	FOURTH AV			
0020/0220	015 " DIA CIRC CONCR	LEN=0070	INSTALLED UNKN	
0020/0150	015 " DIA CIRC CONCR	LEN=0050	INSTALLED UNKN	
0020/0093	CITIZENS GEN HOSP EXIT			
0020/0075	(CITY)			
001185 FT	0020/0075	015 " DIA CIRC CONCR	LEN=0050	INSTALLED UNKN
	001180 FT	2 0 64004 0 00 0000+00		
	INTER-BK SEVENTH ST			
	(CITY)			
	MFC BEGIN = B			
	0020/0000	LTH AH 003118 BK 000340		

EXTRACT DATE: 12/18/2023
PRINT DATE: 12/21/2023

ROADWAY MANAGEMENT SYSTEM
SLD COUNTY/SR - ANNUAL PRINT

PAGE NUMBER: 127
COUNTY: WESTMORELAND

DIR: B TOTAL LEN: 17.367 MI.
LEFT MUN: NEW KENSINGTON C

DIST: 12-5 SR: 56
RIGHT MUN: NEW KENSINGTON C

Stationing	Description	Stationing	Description
001185 FT	INTER-AHD	001180 FT	7010/0000 INTER-AHD
SEVENTH ST (CITY)		LTH AH 000340 BK 001040 SEVENTH ST (CITY)	
INDUSTRIAL BL (SR4087 SEG 0030/0620)		INDUSTRIAL BL (SR4087 SEG 0031/0620)	
018 "DIA CIRC CONCR LEN=0045 INSTALLED UNKN	0009/1045	0008/1040	
018 "DIA CIRC CONCR LEN=0045 INSTALLED UNKN	0009/0972		
EIGHTH ST (CITY)	0009/0512	0008/0773	018 "DIA CIRC CONCR LEN=0045 INSTALLED 2004
LC TO NINTH ST (CONN)	0009/0377	0008/0539	EIGHTH ST (CITY)
018 "DIA CIRC CONCR LEN=0045 INSTALLED 2004	0009/0350	0008/0524	018 "DIA CIRC CONCR LEN=0030 INSTALLED UNKN
		0008/0516	018 "DIA CIRC CONCR LEN=0030 INSTALLED UNKN
		0008/0372	018 "DIA CIRC CONCR LEN=0045 INSTALLED UNKN
			CENTRAL CITY PZ (CITY)
		0008/0103	FOR SR 0056E TO 0056E (CONN)
018 "DIA CIRC CONCR LEN=0045 INSTALLED UNKN	0009/0034	0008/0054	018 "DIA CIRC CONCR LEN=0045 INSTALLED UNKN
2 0 64290 0 01 0010+99	000140 FT	000140 FT	2 0 64290 0 01 0010+99
NINTH ST (CITY)		NINTH ST (CITY)	
INDUSTRIAL BL (CITY)		INDUSTRIAL BL (CITY)	
MFC BEGIN = B LENGTH(AH 1045 BK 0140)	0009/0000	MFC BEGIN = B LENGTH(AH 1040 BK 0140)	0008/0000
LC FROM INDUSTRIAL BL (CONN)	0004/0060	LC FROM INDUSTRIAL BL (CONN)	0004/0060
	000000 FT		000000 FT
		INTER-BK	
			NEW KENSINGTON BR (SR1038 SEG 0010/1602)
			MFC BEGIN = B LENGTH(AH 0140 BK 0000)

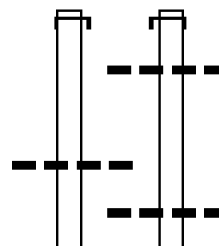
EXTRACT DATE: 12/18/2023 ROADWAY MANAGEMENT SYSTEM PAGE NUMBER: 126
PRINT DATE: 12/21/2023 SLD COUNTY/SR - ANNUAL PRINT COUNTY: WESTMORELAND

DIR: N TOTAL LEN: 7.145 MI. DIST: 12-5 SR: 51
LEFT MUN: ROSTRAVER T RIGHT MUN: ROSTRAVER T

AH-ALLEGHENY (02) 037725 FT
HAYDEN BL INTER-AHD
(SR0051 SEG 0011/0000) 0151/2943

018 "DIA CIRC CONCR
LEN=0035 INSTALLED 2004 0151/1732

AIRPORT RD



037667 FT
INTER-AHD HAYDEN BL
0150/3070 (SR0051 SEG 0010/0000)
0150/2863 018 "DIA CIRC CONCR
LEN=0001 INSTALLED 2004

0150/1868 015 "DIA CIR PLASTIC
LEN=0001 INSTALLED 2004
AIRPORT RD

DIR: N TOTAL LEN: 7.145 MI. DIST: 12-5 SR: 51
 LEFT MUN: ROSTRAVER T RIGHT MUN: ROSTRAVER T

Stationing	Description	Stationing	Description
(TWP)	0151/1385	0150/1530	(TWP)
018 "DIA CIRC CONCR	LEN=0030 INSTALLED 2004		
FROM 0051/0150 SH			TO 0051/0151 SH
(CONN)	0151/0825	0150/0965	(CONN)
METZ DR			
(TWP)	0151/0740		
MOBERT DR			MOBERT DR
(TWP)	0151/0450	0150/0595	(TWP)
1 0 00288 0 00 0353+10	034782 FT	034597 FT	1 0 00288 3 00 0055+69
018 "DIA CIRC CONCR	LEN=0050 INSTALLED 2004		WEBSTER HOLLOW RD
WEBSTER HOLLOW RD			(SR3021 SEG 0060/1567)
(SR3021 SEG 0060/1092)			SALEM CHURCH RD
LENGTH(AH 2943 BK 2093)	0151/0000	0150/0000	(SR3021 SEG 0060/1567)
018 "DIA CIRC CONCR	LEN=0050 INSTALLED 2004		LENGTH(AH 3070 BK 1799)
018 "DIA CIRC CONCR	LEN=0035 INSTALLED 2004		
LEN=0035 INSTALLED 2004	0141/1760		
			015 "DIA CIRC CONCR
			LEN=0035 INSTALLED 2004
TO 3109/0050 SH			
(CONN)	0141/0170		
		032798 FT	1 0 00288 3 00 0037+73
1 0 00288 0 00 0332+06	032689 FT		GALLITIN RD
FELLS CHURCH RD			(T437)
(SR3109 SEG 0050/0674)			FELLS CHURCH RD
LENGTH(AH 2093 BK 3549)	0141/0000	0140/0000	(SR3109 SEG 0050/1063)
015 "DIA CIRC CONCR	LEN=0030 INSTALLED 2004		LENGTH(AH 1799 BK 3620)
LEN=0030 INSTALLED 2004	0131/3358		
			018 "DIA CIRC CONCR
			LEN=0035 INSTALLED 2004
018 "DIA CIRC CONCR	LEN=0030 INSTALLED 2004		
LEN=0030 INSTALLED 2004	0131/3129		
			018 "DIA CIRC CONCR
			LEN=0035 INSTALLED UNKN
			018 "DIA CIRC CONCR
			LEN=0035 INSTALLED 2004
018 "DIA CIRC CONCR	LEN=0030 INSTALLED 2004		
LEN=0030 INSTALLED 2004	0131/2858		
			018 "DIA CIRC CONCR
			LEN=0035 INSTALLED UNKN
			024 "DIA CIRC CONCR
			LEN=0035 INSTALLED 2004
			024 "DIA CIRC CONCR
			LEN=0035 INSTALLED UNKN
			018 "DIA CIRC CONCR
			LEN=0035 INSTALLED UNKN

DIR: N TOTAL LEN: 7.145 MI. DIST: 12-5 SR: 51
 LEFT MUN: ROSTRAVER T RIGHT MUN: ROSTRAVER T

015 "DIA CIRC CONCR LEN=0030 INSTALLED 2004 0131/1858	---	0130/2397 LEN=0035 INSTALLED 2004
036 "DIA CIRC CONCR LEN=0050 INSTALLED 2004 0131/1513	---	
	---	0130/1476 018 "DIA CIRC CONCR LEN=0035 INSTALLED 2004
	---	0130/1376 018 "DIA CIRC CONCR LEN=0035 INSTALLED UNKN
018 "DIA CIRC CONCR LEN=0030 INSTALLED 2004 0131/1310	---	
018 "DIA CIRC CONCR LEN=0040 INSTALLED 2004 0131/1102	---	
	---	0130/0796 024 "DIA CIRC CONCR LEN=0035 INSTALLED 2004
018 "DIA CIRC CONCR LEN=0030 INSTALLED 2004 0131/0610	---	
CROSSOVER RD (CONN) 0131/0425	↔	0130/0450 CROSSOVER RD (CONN)
060 "DIA CIRC CONCR LEN=0050 INSTALLED 2004 0131/0220	---	
1 0 00288 0 00 0295+29 029140 FT LENGTH(AH 3549 BK 1675) 0131/0000	---	029178 FT 1 0 00288 3 00 0000+00 0130/0000 LENGTH(AH 3620 BK 1710)
018 "DIA CIRC CONCR LEN=0030 INSTALLED 2004 0121/1645	---	
	---	0120/1355 018 "DIA CIRC CONCR LEN=0035 INSTALLED 2004
018 "DIA CIRC CONCR LEN=0030 INSTALLED 2004 0121/1348	---	
060 "DIA CIRC METAL LEN=0001 INSTALLED 2004 0121/1055	---	
	---	0120/1045 018 "DIA CIRC CONCR LEN=0035 INSTALLED 2004
018 "DIA CIRC CONCR LEN=0030 INSTALLED 2004 0121/0756	---	
	---	0120/0748 018 "DIA CIRC CONCR LEN=0035 INSTALLED 2004
	---	0120/0457 018 "DIA CIRC CONCR LEN=0035 INSTALLED 2004
018 "DIA CIRC CONCR LEN=0040 INSTALLED 2004 0121/0437	---	
	---	0120/0090 018 "DIA CIRC CONCR LEN=0028 INSTALLED 2004
1 0 00288 0 02 0279+82 027465 FT FELLSBURG RD (SR3008 SEG 0040/0000)	---	027468 FT 1 0 00288 0 02 0279+82 FELLSBURG RD (SR3008 SEG 0040/0000)
WILLOWBROOK RD (SR3008 SEG 0040/0000)	---	WILLOWBROOK RD (SR3008 SEG 0040/0000)
LENGTH(AH 1675 BK 3258) 0121/0000	---	0120/0000 LENGTH(AH 1710 BK 3296)

DIR: N TOTAL LEN: 7.145 MI. DIST: 12-5 SR: 51
 LEFT MUN: ROSTRAVER T RIGHT MUN: ROSTRAVER T

Segment Description	Stationing	Material	Length	Status	Year
015 " DIA CIRC CONCR	0110/3046	LEN=0001	INSTALLED	2004	
018 " DIA CIRC CONCR	0110/2830	LEN=0001	INSTALLED	2004	
040 " DIA CIRC CONCR	0110/2550	LEN=0050	INSTALLED	2004	
042 " DIA CIRC CONCR	0111/2467	LEN=0030	INSTALLED	2004	
SHERRY LN (PRDR)					
018 " DIA CIRC CONCR	0110/2297	LEN=0035	INSTALLED	UNKN	
015 " DIA CIRC CONCR	0110/2213	LEN=0001	INSTALLED	2004	
018 " DIA CIRC CONCR	0110/1822	LEN=0001	INSTALLED	2004	
018 " DIA CIRC CONCR	0111/1753	LEN=0035	INSTALLED	2004	
LC FROM PRDR (PRDR)					
BILLS GOLFLAND (PRDR)					
PLAZA DR (PRDR)					
	0111/1400				
LC TO PRDR (PRDR)					
018 " DIA CIRC CONCR	0110/1375	LEN=0030	INSTALLED	2004	
018 " DIA CIRC CONCR	0110/1289	LEN=0050	INSTALLED	2004	
036 " DIA CIRC CONCR (PRDR)					
036 " DIA CIRC CONCR	0110/1110	LEN=0040	INSTALLED	2004	
WILLOWBROOK PL (PRDR)					
036 " DIA CIRC CONCR	0110/1099	LEN=0040	INSTALLED	2004	
WILLOWBROOK PL (PRDR)					
018 " DIA CIRC CONCR	0110/0795	LEN=0030	INSTALLED	2004	
018 " DIA CIRC CONCR	0110/0562	LEN=0030	INSTALLED	2004	
018 " DIA CIRC CONCR	0110/0491	LEN=0035	INSTALLED	2004	
018 " DIA CIRC CONCR	0110/0300	LEN=0030	INSTALLED	2004	

EXTRACT DATE: 12/18/2023
PRINT DATE: 12/21/2023

ROADWAY MANAGEMENT SYSTEM
SLD COUNTY/SR - ANNUAL PRINT

PAGE NUMBER: 122
COUNTY: WESTMORELAND

DIR: N TOTAL LEN: 7.145 MI.
LEFT MUN: ROSTRAVER T

DIST: 12-5 SR: 51
RIGHT MUN: ROSTRAVER T

Stationing	Description	Stationing	Description
0111/0205	INSTALLED 2004	0110/0000	INSTALLED 2004
0242+06	024207 FT	024172 FT	0242+57
3258 BK 2926)	0111/0000	0110/0000	LENGTH(AH 3296 BK 2920)
		0100/2920	018 "DIA CIRC CONCR
018 "DIA CIRC CONCR			LEN=0110 INSTALLED 2004
LEN=0050 INSTALLED UNKN	0101/2920		
VILLAGE LN		0100/2738	024 "DIA CIRC CONCR
(PRDR)	0101/2875		LEN=0050 INSTALLED 2004
018 "DIA CIRC CONCR		0100/2685	RAMP G RD
LEN=0030 INSTALLED 2004	0101/2788		(SR8011 SEG 0760/0684)
RAMP A RD		0100/2499	B POLLOCK RN
(SR8011 SEG 0510/0000)	0101/2600		STRUCTURE LENGTH 16 FT
B POLLOCK RN		0100/2380	RAMP F RD
STRUCTURE LENGTH 16 FT			(SR8011 SEG 0750/0000)
BMSID 64/0051/0100/2499	0101/2557	0100/2328	POLLOCK RUN
			STRUCTURE LENGTH 15 FT
POLLOCK RUN		0100/2096	BMSID 64/0051/0100/2328
STRUCTURE LENGTH 15 FT			BMSEN 64/0051/0100/1886
BMSID 64/0051/0100/2328	0101/2367		BMSID 64/0051/0100/1886
BMSEN 64/0051/0100/1886	0101/2032		BMSEN 64/0051/0100/1886
018 "DIA CIRC CONCR			
LEN=0060 INSTALLED 2004	0101/1836		
1 0 00288 0 01 0231+91			
SR 0201			
BMSBG 64/0051/0100/1886	0101/1822	0100/1886	1 0 00288 0 01 0231+91
			SR 0201
		0100/1837	BMSBG 64/0051/0100/1886
			018 "DIA CIRC CONCR
		0100/1535	LEN=0050 INSTALLED 2004
			PHEASANT LN
018 "DIA CIRC CONCR			(PRDR)
LEN=0060 INSTALLED 2004	0101/1481		
		0100/1465	018 "DIA CIRC CONCR
			LEN=0030 INSTALLED 2004
		0100/1280	036 "DIA CIRC METAL
			LEN=0060 INSTALLED 2004
		0100/1158	015 "DIA CIRC CONCR
			LEN=0030 INSTALLED 2004
018 "DIA CIRC CONCR			
LEN=0030 INSTALLED 2004	0101/0898		
		0100/0888	018 "DIA CIRC CONCR
			LEN=0030 INSTALLED 2004
018 "DIA CIRC CONCR			
LEN=0030 INSTALLED 2004	0101/0610		
		0100/0609	018 "DIA CIRC CONCR
			LEN=0030 INSTALLED 2004

DIR: N TOTAL LEN: 7.145 MI. DIST: 12-5 SR: 51
 LEFT MUN: ROSTRAVER T RIGHT MUN: ROSTRAVER T

Stationing / Description	Length	Material	Year	Stationing / Description	Length	Material	Year
018 "DIA CIRC CONCR LEN=0030 INSTALLED 2004 0101/0315				018 "DIA CIRC CONCR LEN=0296 INSTALLED 2004			
RAMP SPUR E RD (SR8011 SEG 0250/0740) 0101/0050							
1 0 00288 0 01 0213+37 021281 FT				021252 FT 1 0 00288 0 01 0212+91			
LENGTH(AH 2926 BK 2346) 0101/0000				LENGTH(AH 2920 BK 2286)			
018 "DIA CIRC CONCR LEN=0030 INSTALLED 2004 0091/2314							
018 "DIA CIRC CONCR LEN=0050 INSTALLED 2004 0091/2066							
				0090/2007			
018 "DIA CIRC CONCR LEN=0030 INSTALLED 2004 0091/1737							
				0090/1703			
				015 "DIA CIRC CONCR LEN=0050 INSTALLED 2004			
015 "DIA CIRC CONCR LEN=0030 INSTALLED 2004 0091/0846							
				0090/0830			
VERNON DR (SR3025 SEG 0010/0000) 0091/0490				0090/0490			
(APRA) UMH SALES CENTER				048 "DIA CIRC METAL LEN=0060 INSTALLED 2004			
UMH SALES CENTER				VERNON DR (SR3025 SEG 0010/0045)			
(PRDR) 0091/0365							
018 "DIA CIRC CONCR LEN=0030 INSTALLED 2004 0091/0052							
1 0 00288 0 01 0190+00 018935 FT				018966 FT 1 0 00288 0 01 0190+26			
MCKENERY DR				018 "DIA CIRC CONCR LEN=0030 INSTALLED 2004			
(TWP)				LENGTH(AH 2286 BK 3638)			
LENGTH(AH 2346 BK 3559) 0091/0000				MCKENERY DR			
				(TWP)			
				018 "DIA CIRC CONCR LEN=0030 INSTALLED 2004			
018 "DIA CIRC CONCR LEN=0030 INSTALLED 2004 0081/3273							
				0080/2640			
				0080/2323			
018 "DIA CIRC CONCR LEN=0035 INSTALLED 2004 0081/2224							
				018 "DIA CIRC CONCR LEN=0050 INSTALLED 2004			
				018 "DIA CIRC CONCR LEN=0035 INSTALLED 2004			
018 "DIA CIRC CONCR LEN=0030 INSTALLED 2004 0081/1955				0080/2019			
				018 "DIA CIRC CONCR LEN=0035 INSTALLED 2004			
				018 "DIA CIRC CONCR			

DIR: N TOTAL LEN: 7.145 MI. DIST: 12-5 SR: 51
 LEFT MUN: ROSTRAVER T RIGHT MUN: ROSTRAVER T

018 "DIA CIRC CONCR LEN=0030 INSTALLED 2004	0081/1650	---	---	0080/1721	LEN=0035 INSTALLED 2004
015 "DIA CIRC CONCR LEN=0030 INSTALLED 2004	0081/1354	---	---	0080/1436	042 "DIA CIRC CONCR LEN=0100 INSTALLED 2004
048 "DIA CIRC CONCR LEN=0060 INSTALLED 2004	0081/1300	---	---		
CROSSOVER RD (CONN)	0081/1145		↔	0080/1197	015 "DIA CIRC CONCR LEN=0050 INSTALLED 2004
015 "DIA CIRC CONCR LEN=0030 INSTALLED 2004	0081/1137	---	---	0080/1160	CROSSOVER RD (CONN)
018 "DIA CIRC CONCR LEN=0060 INSTALLED 2004	0081/0710	---	---	0080/0868	042 "DIA CIRC CONCR LEN=0030 INSTALLED 2004
018 "DIA CIRC CONCR LEN=0030 INSTALLED 2004	0081/0368	---	---	0080/0393	018 "DIA CIRC CONCR LEN=0359 INSTALLED 2004
018 "DIA CIRC CONCR LEN=0030 INSTALLED 2004	0081/0065	---	---		
1 0 00288 0 01 0154+12 015376 FT				0080/0034	018 "DIA CIRC CONCR LEN=0030 INSTALLED 2004
MCKENERY DR (T367)				015328 FT	1 0 00288 0 01 0154+12
SNYDER LN (T367)					MCKENERY DR (T367)
LENGTH(AH 3559 BK 1899)	0081/0000	==	==	0080/0000	SNYDER LN (T367)
018 "DIA CIRC CONCR LEN=0030 INSTALLED 2004	0071/1521	---	---		LENGTH(AH 3638 BK 1845)
BR CEDAR CK. STRUCTURE LENGTH 14 FT					BR CEDAR CK. STRUCTURE LENGTH 14 FT
BMSID 64/0051/0070/1406	0071/1506	>	<	0070/1406	BMSID 64/0051/0070/1406
015 "DIA CIRC CONCR LEN=0030 INSTALLED 2004	0071/1109	---	---		
018 "DIA CIRC CONCR LEN=0030 INSTALLED 2004	0071/0797	---	---		
018 "DIA CIRC CONCR LEN=0030 INSTALLED 2004	0071/0541	---	---	0070/0758	024 "DIA CIRC CONCR LEN=0050 INSTALLED 2004
HARPER DR (PRDR)				0070/0520	018 "DIA CIRC CONCR LEN=0040 INSTALLED 2004
CONCORD LN		==	==		HARPER DR (PRDR)
					CONCORD LN

DIR: N TOTAL LEN: 7.145 MI. DIST: 12-5 SR: 51
 LEFT MUN: ROSTRAVER T RIGHT MUN: ROSTRAVER T

Item Description	Item ID	Item Length	Item Date	Item Type	Item ID	Item Length	Item Date	Item Type
(TWP)	0071/0505				(TWP)	0070/0485		
018 "DIA CIR PLASTIC	0071/0458		2004	INSTALLED	018 "DIA CIRC CONCR	0070/0437	2004	INSTALLED
LEN=0030					LEN=0025			
BMSBN 64/0051/0070/0000	0071/0026				BMSBN 64/0051/0070/0000	0070/0026		
1 0 00288 0 01 0135+57	013477 FT				1 0 00288 0 01 0135+57	013483 FT		
CEDAR CREEK					CEDAR CREEK			
BMSBG 64/0051/0070/0000	0071/0000				BMSBG 64/0051/0070/0000	0070/0000		
LENGTH(AH 1899 BK 2170)					LENGTH(AH 1845 BK 2097)			
015 "DIA CIRC CONCR	0061/1875		2004	INSTALLED	015 "DIA CIRC CONCR	0060/2086	2004	INSTALLED
LEN=0030					LEN=0050			
018 "DIA CIRC CONCR	0061/1535		2004	INSTALLED	015 "DIA CIRC CONCR	0060/1450	2004	INSTALLED
LEN=0030					LEN=0050			
018 "DIA CIRC CONCR	0061/1306		2004	INSTALLED	015 "DIA CIRC CONCR	0060/1195	2004	INSTALLED
LEN=0030					LEN=0050			
024 "DIA CIRC CONCR	0061/0983		2004	INSTALLED	024 "DIA CIRC METAL	0060/0868	2004	INSTALLED
LEN=0030					LEN=0050			
018 "DIA CIRC CONCR	0061/0693		2004	INSTALLED	018 "DIA CIRC CONCR	0060/0571	2004	INSTALLED
LEN=0030					LEN=0030			
(APRA) FARNHAM & PFILE					(APRA) FARNHAM & PFILE			
PFILE LN					PFILE LN			
(PRDR)					(PRDR)			
CONCORD LN					CONCORD LN			
(TWP)					(TWP)			
018 "DIA CIRC CONCR	0061/0520		2004	INSTALLED	018 "DIA CIRC CONCR	0060/0445	2004	INSTALLED
LEN=0050					LEN=0050			
(APRA) FARNHAM & PFILE					(APRA) FARNHAM & PFILE			
FARNHAM & PFILE CONST D					FARNHAM & PFILE CONST D			
(PRDR)					(PRDR)			
018 "DIA CIRC CONCR	0061/0300		2004	INSTALLED	018 "DIA CIRC CONCR	0060/0376	2004	INSTALLED
LEN=0050					LEN=0050			
018 "DIA CIRC CONCR	0061/0033		2004	INSTALLED	018 "H 18"W **UNKNOWN**	0060/0062	2004	INSTALLED
LEN=0050					LEN=0001			
1 0 00288 0 01 0113+59	011307 FT				1 0 00288 0 01 0114+04	011386 FT		
LENGTH(AH 2170 BK 2060)	0061/0000				LENGTH(AH 2097 BK 2155)	0060/0000		

EXTRACT DATE: 12/18/2023
PRINT DATE: 12/21/2023

ROADWAY MANAGEMENT SYSTEM
SLD COUNTY/SR - ANNUAL PRINT

PAGE NUMBER: 118
COUNTY: WESTMORELAND

DIR: N TOTAL LEN: 7.145 MI.
LEFT MUN: ROSTRAVER T

DIST: 12-5 SR: 51
RIGHT MUN: ROSTRAVER T

SIGN: 4 CHORD TRUSS
BMSID 64/0051/0050/1960 0051/1985
RAMP A RD
(SR8024 SEG 0250/0000) 0051/1885

RAMP E RD
(SR8024 SEG 0260/0648) 0051/1480

018 "DIA CIRC CONCR
LEN=0030 INSTALLED 2004 0051/1215
BMSEN 64/0051/0050/1068 0051/1211
1 0 00288 0 01 0103+89
SR 0070
BMSBG 64/0051/0050/1068 0051/1075

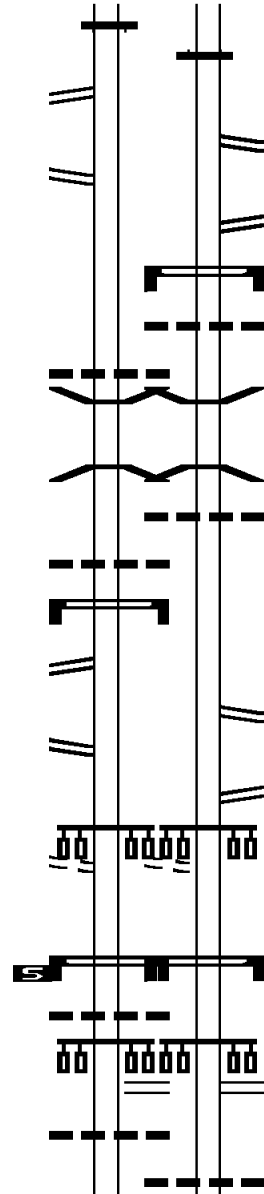
018 "DIA CIRC CONCR
LEN=0030 INSTALLED 2004 0051/1045
SIGN: CANTILEVER
BMSID 64/0051/0051/0955 0051/0955
RAMP G RD
(SR8024 SEG 0020/0000) 0051/0835

RAMP C RD
(SR8024 SEG 0010/0947) 0051/0550

FINLEY RD
(TWP)
0051/0265
1 0 00288 0 01 0093+44 009247 FT

SIGN: 4 CHORD TRUSS
BMSID 64/0051/0050/0000
LENGTH(AH 2060 BK 2617) 0051/0000
018 "DIA CIRC CONCR
LEN=0100 INSTALLED 2004 0041/2485
SMITHTON RD
(SR0981 SEG 0010/0000) 0041/2255

024 "DIA CIRC CONCR
LEN=0001 INSTALLED 2004 0041/1755



0050/1960 SIGN: 4 CHORD TRUSS
BMSID 64/0051/0050/1960
0050/1855 RAMP D RD
(SR8024 SEG 0510/0991)

0050/1455 RAMP H RD
(SR8024 SEG 0500/0000)
0050/1220 SIGN: CANTILEVER
BMSID 64/0051/0050/1220
018 "DIA CIRC CONCR
LEN=0001 INSTALLED 2004

0050/1204 BMSEN 64/0051/0050/1068
1 0 00288 0 01 0103+89
0050/1068 SR 0070
BMSBG 64/0051/0050/1068
018 "DIA CIRC CONCR
LEN=0001 INSTALLED 2004

0050/1062
0050/0785 RAMP F RD
(SR8024 SEG 0750/0860)

0050/0310 RAMP B RD
(SR8024 SEG 0760/0000)
FINLEY RD
(TWP)
0050/0260
009231 FT

0050/0000 1 0 00288 0 01 0093+44
SIGN: 4 CHORD TRUSS
BMSID 64/0051/0050/0000
LENGTH(AH 2155 BK 2650)
SMITHTON RD
(SR0981 SEG 0010/0000) 0040/2290

0040/1729 018 "DIA CIRC CONCR
LEN=0030 INSTALLED 2004

DIR: N TOTAL LEN: 7.145 MI. DIST: 12-5 SR: 51
 LEFT MUN: ROSTRAVER T RIGHT MUN: ROSTRAVER T

Item Description	Length	Material	Year	Stationing	Notes
OTHER OVERPASS IS RR X-ING	0041/1650				
018 "DIA CIRC METAL					
LEN=0001 INSTALLED 2004	0041/1630				
RIDGE RD (T355)					
018 "DIA CIRC CONCR	0041/1315				
LEN=0030 INSTALLED UNKN	0041/1305				
018 "DIA CIRC CONCR	0041/0975				
LEN=0040 INSTALLED 2004					
018 "DIA CIRC CONCR	0041/0550				
LEN=0030 INSTALLED 2004	0041/0350				
018 "DIA CIRC CONCR	0041/0350				
LEN=0040 INSTALLED 2004	006630 FT				
1 0 00288 0 00 0065+51	006630 FT				
(APRA) A&L CONSTRUCTION					
COBBLE LN (PRDR)					
PORTER RD (T355)					
LENGTH(AH 2617 BK 2874)	0041/0000				
LEN=0040 INSTALLED 2004	0031/2874				
LYNN TRAILER CT (PRDR)	0031/2200				
015 "DIA CIRC CONCR	0031/1464				
LEN=0050 INSTALLED 2004	0031/1076				
018 "DIA CIRC CONCR	0031/1076				
LEN=0045 INSTALLED 2004					
018 "DIA CIRC CONCR	0031/0750				
LEN=0050 INSTALLED 2004					
PINE VALLEY LN (PRDR)	0031/0275				
1 0 00288 0 00 0036+76	003756 FT				
0040/1688					
OTHER OVERPASS IS RR X-ING					
0040/1360					
RIDGE RD (T355)					
015 "DIA CIRC CONCR	0040/1303				
LEN=0030 INSTALLED 2004					
018 "DIA CIRC CONCR	0040/0937				
LEN=0030 INSTALLED 2004	0040/0760				
SIMMONS LN (PRDR)					
006581 FT					
1 0 00288 0 00 0065+85					
(APRA) A&L CONSTRUCTION					
COBBLE LN (PRDR)					
PORTER RD (T355)					
LENGTH(AH 2650 BK 2817)	0040/0000				
LEN=0040 INSTALLED 2004	0030/2772				
015 "DIA CIRC CONCR	0030/2772				
LEN=0030 INSTALLED 2004	0030/2328				
030 "DIA CIRC CONCR	0030/2328				
LEN=0030 INSTALLED 2004					
0030/1775					
CRESCENT LN (PRDR)					
024 "DIA CIRC CONCR	0030/0929				
LEN=0030 INSTALLED 2004	0030/0656				
018 "DIA CIRC CONCR	0030/0656				
LEN=0030 INSTALLED 2004	0030/0358				
018 "DIA CIRC CONCR	0030/0358				
LEN=0030 INSTALLED 2004	003764 FT				
1 0 00288 0 00 0037+50					

EXTRACT DATE: 12/18/2023
PRINT DATE: 12/21/2023

ROADWAY MANAGEMENT SYSTEM
SLD COUNTY/SR - ANNUAL PRINT

PAGE NUMBER: 116
COUNTY: WESTMORELAND

DIR: N TOTAL LEN: 7.145 MI.
LEFT MUN: ROSTRAVER T

DIST: 12-5 SR: 51
RIGHT MUN: ROSTRAVER T

MT PLEASANT RD
(TWP)
LENGTH(AH 2874 BK 1650) 0031/0000 **S** == ==

018 "DIA CIRC CONCR
LEN=0035 INSTALLED 2004 0021/1335 - - - -

018 "DIA CIRC CONCR
LEN=0035 INSTALLED 2004 0021/1088 - - - -

1 0 00288 0 00 0021+00 002106 FT
TODD FARM RD
(T353)
DARR RD
(T353)
LENGTH(AH 1650 BK 2106) 0021/0000 **S** - - - -

018 "DIA CIRC CONCR
LEN=0100 INSTALLED 2004 0011/2044 - - - -

018 "DIA CIRC CONCR
LEN=0035 INSTALLED 2004 0011/1772 - - - -

018 "DIA CIRC CONCR
LEN=0035 INSTALLED 2004 0011/1485 - - - -

036 "DIA CIRC CONCR
LEN=0001 INSTALLED 2004 0011/1114 - - - -

CROSSOVER RD
(CONN) 0011/0660 ← →

018 "DIA CIRC CONCR
LEN=0040 INSTALLED 2004 0011/0045 - - - -

1 0 00288 0 00 0000+00 000000 FT
NC SR 0051 SH
PITTSBURGH RD INTER-BK
(SR0051 SEG 0381/1900)
MFC BEGIN = B
LENGTH(AH 2106 BK 0000) 0011/0000 **S** - - - -

MT PLEASANT RD
(TWP)
LENGTH(AH 2817 BK 1653)
018 "DIA CIRC CONCR
LEN=0047 INSTALLED 2004 0020/1372

018 "DIA CIRC CONCR
LEN=0047 INSTALLED 2004 0020/1115

018 "DIA CIRC CONCR
LEN=0030 INSTALLED 2004 0020/0422

1 0 00288 0 00 0021+00
TODD FARM RD
(T353)
DARR RD
(T353)
LENGTH(AH 1653 BK 2111)
018 "DIA CIRC CONCR
LEN=0001 INSTALLED 2004 0010/2037

018 "DIA CIRC CONCR
LEN=0060 INSTALLED 2004 0010/1448

036 "DIA CIRC CONCR
LEN=0040 INSTALLED 2004 0010/1229

015 "DIA CIRC CONCR
LEN=0150 INSTALLED 2004 0010/0877

CROSSOVER RD
(CONN) 0010/0655 ← →

024 "DIA CIRC CONCR
LEN=0030 INSTALLED 2004 0010/0566

018 "DIA CIRC CONCR
LEN=0075 INSTALLED 2004 0010/0065

000000 FT 1 0 00288 0 00 0000+00
NC SR 0051 SH
INTER-BK PITTSBURGH RD
(SR0051 SEG 0380/1937)
MFC BEGIN = B
BK-FAYETTE (26)
LENGTH(AH 2111 BK 0000) 0010/0000 **S** - - - -

DIR: B TOTAL LEN: 29.014 MI. DIST: 12-5 SR: 31
 LEFT MUN: DONEGAL T RIGHT MUN: DONEGAL T

Stationing	Segment Description	Material / Notes	Installation Date
153104 FT	LAUREL RIDGE RD (SR0031 SEG 0010/0000)	015 " DIA CIRC CONCR	
0570/0718		LEN=0055 INSTALLED	2007
0570/0386		LEN=0045 INSTALLED	2007
0570/0056		LEN=0040 INSTALLED	2007
152188 FT	SUMMIT RIDGE RD (T346)	015 " DIA CIRC CONCR	
0570/0000		LEN=0050 INSTALLED	2007
0560/3725		LEN=0045 INSTALLED	2007
0560/2610		LEN=0045 INSTALLED	2007
0560/2375		LEN=0045 INSTALLED	2007
0560/2060		LEN=0045 INSTALLED	2007
0560/1633		LEN=0065 INSTALLED	2007
0560/1315		LEN=0050 INSTALLED	2007
0560/1008		LEN=0060 INSTALLED	2007
0560/0704		LEN=0045 INSTALLED	2007
0560/0301		LEN=0060 INSTALLED	2007
148326 FT	1029+84	015 " DIA CIRC CONCR	
0560/0000		LEN=0065 INSTALLED	2007
0550/1996		LEN=0045 INSTALLED	2007
0550/1690		LEN=0040 INSTALLED	2007
0550/1421		LEN=0055 INSTALLED	2007
0550/1136		LEN=0060 INSTALLED	2007
0550/0834		LEN=0060 INSTALLED	2007

BIG SPRINGS RD
 (TWP)

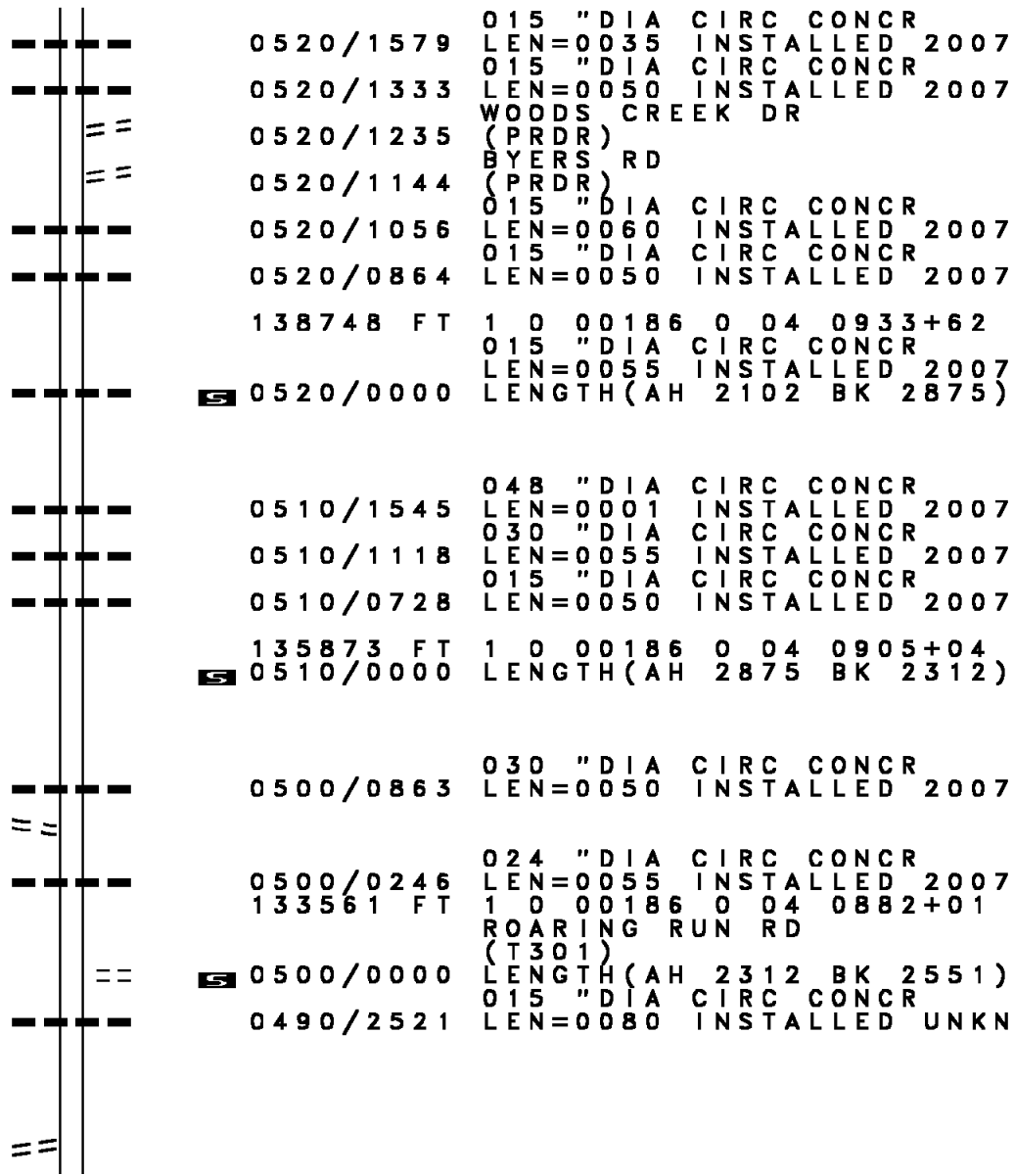
0550/0360
 146013 FT

143322 FT

140760 FT

0550/0530	015 " DIA	CIRC CONCR	LEN=0055	INSTALLED	2007
146103 FT	1 0 00186	0 04 1006+76	BR. PIKE RUN		
	STRUCTURE LENGTH		14 FT	BMSID 64/0031/0550/0000	
0550/0000	LENGTH(AH 2313 BK 2691)		015 " DIA CIRC CONCR		
0540/2383	LEN=0040		INSTALLED 2007		
0540/2083	LEN=0060		INSTALLED 2007		
0540/1778	LEN=0055		INSTALLED 2007		
0540/1484	LEN=0045		INSTALLED 2007		
0540/1179	LEN=0060		INSTALLED 2007		
	PIKE RUN		STRUCTURE LENGTH 14 FT		
0540/0723	BMSID 64/0031/0540/0723		015 " DIA CIRC CONCR		
0540/0640	LEN=0060		INSTALLED 2007		
0540/0366	LEN=0070		INSTALLED 2007		
0540/0034	LEN=0045		INSTALLED 2007		
143412 FT	1 0 00186	0 04 0981+47	BR. PIKE RUN		
0540/0000	LENGTH(AH 2691 BK 2562)		015 " DIA CIRC CONCR		
0530/2248	LEN=0045		INSTALLED 2007		
0530/1897	LEN=0055		INSTALLED 2007		
0530/1545	LEN=0045		INSTALLED 2007		
0530/1220	LEN=0200		INSTALLED 2007		
0530/0942	LEN=0055		INSTALLED 2007		
0530/0672	LEN=0060		INSTALLED 2007		
0530/0342	LEN=0055		INSTALLED 2007		
0530/0042	LEN=0050		INSTALLED 2007		
140850 FT	1 0 00186	0 04 0954+68	BR. PIKE RUN		
0530/0000	LENGTH(AH 2562 BK 2102)		015 " DIA CIRC CONCR		
0520/1870	LEN=0040		INSTALLED 2007		

DIR: B TOTAL LEN: 29.014 MI. DIST: 12-5 SR: 31
 LEFT MUN: DONEGAL T RIGHT MUN: DONEGAL T



0520/1579 015 " DIA CIRC CONCR
 LEN=0035 INSTALLED 2007
 0520/1333 015 " DIA CIRC CONCR
 LEN=0050 INSTALLED 2007
 WOODS CREEK DR
 (PRDR)
 BYERS RD
 (PRDR)
 0520/1144 015 " DIA CIRC CONCR
 LEN=0060 INSTALLED 2007
 0520/1056 015 " DIA CIRC CONCR
 LEN=0050 INSTALLED 2007
 138658 FT 138748 FT 1 0 00186 0 04 0933+62
 015 " DIA CIRC CONCR
 LEN=0055 INSTALLED 2007
 0520/0000 LENGTH(AH 2102 BK 2875)

0510/1545 048 " DIA CIRC CONCR
 LEN=0001 INSTALLED 2007
 0510/1118 030 " DIA CIRC CONCR
 LEN=0055 INSTALLED 2007
 0510/0728 015 " DIA CIRC CONCR
 LEN=0050 INSTALLED 2007
 135783 FT 135873 FT 1 0 00186 0 04 0905+04
 0510/0000 LENGTH(AH 2875 BK 2312)

PINE RUN DR (PRDR) 0500/0830

0500/0863 030 " DIA CIRC CONCR
 LEN=0050 INSTALLED 2007
 0500/0246 024 " DIA CIRC CONCR
 LEN=0055 INSTALLED 2007
 133471 FT 133561 FT 1 0 00186 0 04 0882+01
 ROARING RUN RD
 (T301)
 0500/0000 LENGTH(AH 2312 BK 2551)
 0490/2521 015 " DIA CIRC CONCR
 LEN=0080 INSTALLED UNKN

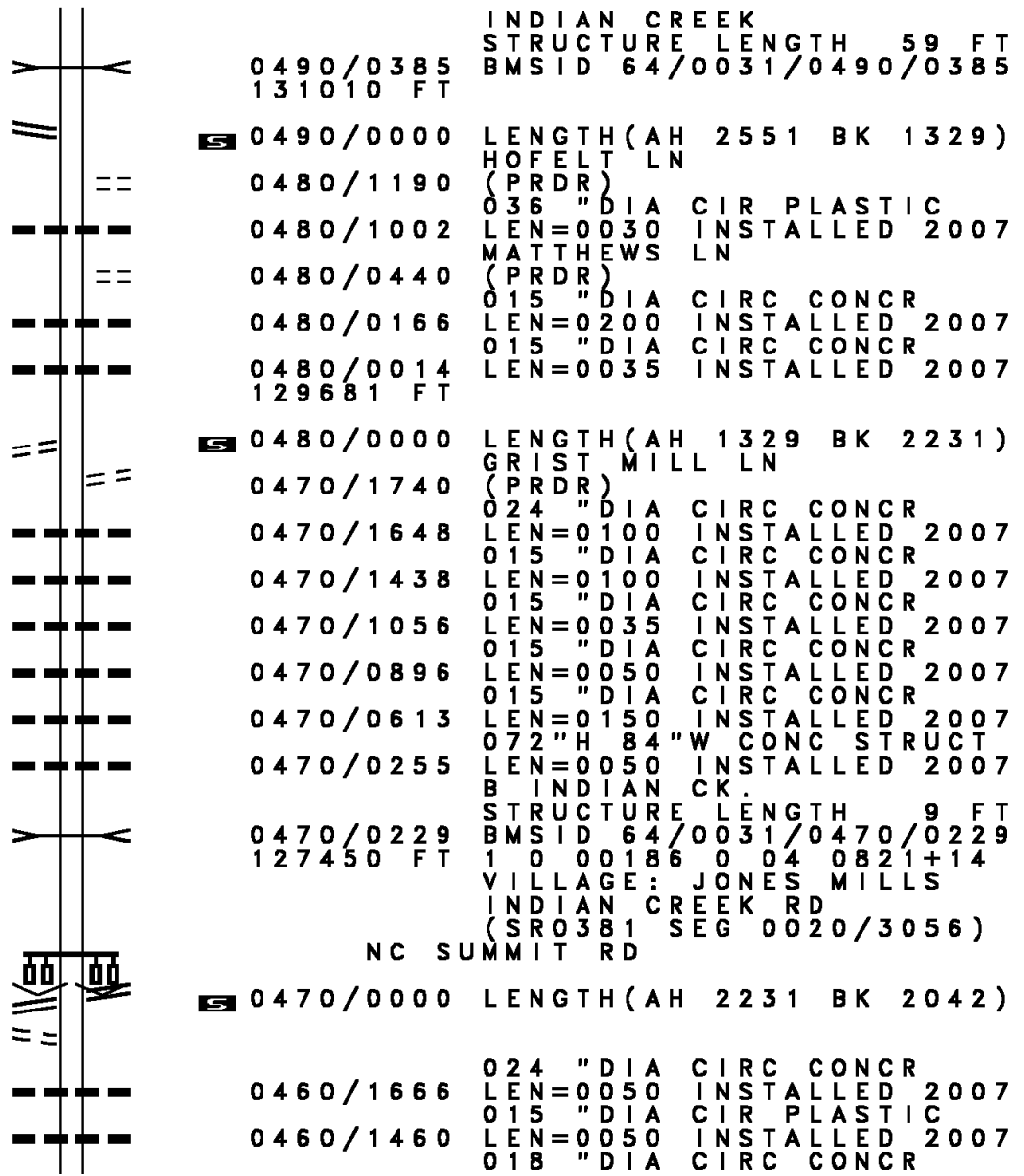
VETERANS LN (T350) 0490/1280

DIR: B TOTAL LEN: 29.014 MI. DIST: 12-5 SR: 31
 LEFT MUN: DONEGAL T RIGHT MUN: DONEGAL T

1 0 00186 0 04 0856+36 130920 FT
 WEAVERTOWN RD
 (SR0381 SEG 0030/0000) 0490/0000

1 0 00186 0 04 0842+79 129591 FT
 LOWER TABERNACLE RD
 (T914) 0480/0000

STAHLSTOWN RD
 (SR2031 SEG 0010/0000) 0470/0000
 TO 0381/0020 SH 0460/1925
 (CONN)



127360 FT

DIR: B TOTAL LEN: 29.014 MI. DIST: 12-5 SR: 31
 LEFT MUN: DONEGAL T RIGHT MUN: DONEGAL T

Street Name	Segment ID	Length (FT)	Material	Year
KALP LN (PRDR)	0460/1215	0055	015" DIA CIR PLASTIC	2007
	0460/0861	0050	024" DIA CIRC METAL	2007
	0460/0615	0050	GREEN ACRES LN	2007
	0460/0080		(PRDR)	
	0460/0055	125318	125318 FT	
HOFFERS LN (PRDR)	0460/0000	125408	015" DIA CIRC CONCR	2007
	0450/2245	0035	015" DIA CIRC CONCR	2007
	0450/2145		CADDIE SHAK RD	
	0450/2000	0040	018" DIA CIRC CONCR	2007
	0450/1700	0045	030" DIA CIRC CONCR	2007
COMMUNITY CENTER LN (PRDR)	0450/1640		KUNKLE LN	
	0450/1401	0045	015" DIA CIR PLASTIC	2007
	0450/0961	0050	018" DIA CIRC CONCR	2007
	0450/0350		(APRA) FRONTIER CONSTRU	
	0450/0001	0045	015" DIA CIRC CONCR	2007
SCHOOL HOUSE LN (T308)	0450/0000		FRONTIER CONSTRUCTION	
	0440/2400	0045	015" DIA CIRC CONCR	2007
	0440/2380		MT VIEW RD	
	0440/2285	0050	018" DIA CIRC CONCR	2007
	0440/1945	0045	018" DIA CIRC CONCR	2007
	0440/1610		WISPERING PINES LN	

POE

1 0 00186 0 04 0772+19 122441 FT
 SCHOOL HOUSE LN
 (T308) 0450/0000

DIR: B TOTAL LEN: 29.014 MI. DIST: 12-5 SR: 31
 LEFT MUN: DONEGAL T RIGHT MUN: DONEGAL T

TO 0711/0010 SH
 (CONN)
 1 0 00186 0 03 0719+96 117550 FT
 MAIN ST
 (SR0711 SEG 0010/0000) 0430/0000
 FROM 0711/0010 SH
 (CONN) 0420/3100

	0440/1411	018 " DIA CIRC CONCR LEN=0035 INSTALLED 2007
119695 FT	0440/0495 119785 FT	018 " DIA CIRC CONCR LEN=0035 INSTALLED 2007 1 0 00186 0 04 0744+28 (APRA) LAUREL MOUNTAIN CLUBHOUSE DR (PRDR)
	POE 0440/0000	LENGTH(AH 2746 BK 2145)
	0430/0980	PINE DR (PRDR)
	0430/0745	018 " DIA CIRC CONCR LEN=0040 INSTALLED 2007
	0430/0465	018 " DIA CIRC CONCR LEN=0100 INSTALLED 2007
	0430/0200	018 " DIA CIRC CONCR LEN=0040 INSTALLED 2007
	117640 FT	
	0430/0000	LENGTH(AH 2145 BK 3204)
	0420/2848	015 " DIA CIR PLASTIC LEN=0100 INSTALLED 2007
	0420/2150	018 " DIA CIRC CONCR LEN=0001 INSTALLED 2007
	0420/1770	020 " DIA CIRC CONCR LEN=0070 INSTALLED 2007 TURNPIKE RAMP RD
	0420/1585	(TNPK) TURNPIKE RAMP RD
	0420/1550	(TNPK)
	0420/1420	DIST 12-5 PENN DOT MAIN (GOVT)
	0420/0524	018 " DIA CIRC CONCR LEN=0045 INSTALLED 2007
114346 FT	0420/0222 114436 FT	015 " DIA CIRC CONCR LEN=0040 INSTALLED 2007 1 0 00186 0 03 0687+73 NC CH HESTNUT RIDGE RD HELLEN SCHOOL RD (SR2029 SEG 0030/3620)

DIR: B TOTAL LEN: 29.014 MI. DIST: 12-5 SR: 31
 LEFT MUN: DONEGAL T RIGHT MUN: DONEGAL T

SHAFFER ST
 (SR2002 SEG 0010/0000) 0410/0970

111901 FT

109461 FT

CLAY PK
 (SR2025 SEG 0010/0000)

---	---		DONEGAL
---	---	5 0420/0000	DONEGAL B
---	---		LENGTH(AH 3204 BK 2445)
---	---	0410/2379	036 "DIA CIRC CONCR
---	---		LEN=0060 INSTALLED 2007
---	---		DONEGAL
---	---	0410/1505	DONEGAL T
---	---		YECKEL DR
---	---	0410/1455	(PRDR)
---	---		018 "DIA CIRC CONCR
---	---	0410/1398	LEN=0035 INSTALLED 2007
---	---		018 "DIA CIRC CONCR
---	---	0410/1014	LEN=0080 INSTALLED 2007
---	---		015 "DIA CIRC CONCR
---	---	0410/0750	LEN=0040 INSTALLED 2007
---	---		015 "DIA CIRC CONCR
---	---	0410/0050	LEN=0040 INSTALLED 2007
---	---	111991 FT	1 0 00186 0 03 0663+28
---	---		THOMPSON RD
---	---		(TB78)
---	---	5 0410/0000	LENGTH(AH 2445 BK 2440)
---	---		036 "DIA CIRC CONCR
---	---	0400/2015	LEN=0055 INSTALLED 2007
---	---		018 "DIA CIRC CONCR
---	---	0400/0845	LEN=0050 INSTALLED 2007
---	---		018 "DIA CIRC CONCR
---	---	0400/0545	LEN=0055 INSTALLED 2007
---	---		015 "DIA CIRC CONCR
---	---	0400/0245	LEN=0040 INSTALLED 2007
---	---	109551 FT	1 0 00186 0 03 0638+03
---	---		015 "DIA CIRC CONCR
---	---		LEN=0040 INSTALLED 2007
---	---	5 0400/0000	LENGTH(AH 2440 BK 2375)
---	---		CECIL WY
---	---	0390/2070	(PRDR)
---	---		DONEGAL
---	---	0390/1746	MOUNT PLEASANT T
---	---		018 "DIA CIRC CONCR
---	---	0390/1559	LEN=0035 INSTALLED 2007
---	---		015 "DIA CIRC METAL
---	---	0390/0705	LEN=0060 INSTALLED 2007

DIR: B TOTAL LEN: 29.014 MI. DIST: 12-5 SR: 31
LEFT MUN: MOUNT PLEASANT T RIGHT MUN: MOUNT PLEASANT T

MOUNT PLEASANT
DONEGAL T
DONEGAL
MOUNT PLEASANT T

0390/0455
0390/0441

107086 FT

Segment ID	Length (FT)	Material	Notes
0390/0425	107176	CUMMINGS RD (T876)	
0390/0000		060" H 48" W ELLIP CONC	
0380/2564		LEN=0040 INSTALLED 2007	
0380/2180		LENGTH(AH 2375 BK 3001)	
0380/1985		015" DIA CIRC CONCR	
0380/1963		LEN=0050 INSTALLED 2007	
0380/1653		015" DIA CIRC CONCR	
0380/1453		LEN=0035 INSTALLED 2007	
0380/1310		018" DIA CIRC CONCR	
0380/0824		LEN=0045 INSTALLED 2007	
0380/0358		015" DIA CIRC CONCR	
0380/0020		LEN=0035 INSTALLED 2007	
0380/0000		036" DIA CIR PLASTIC	
0380/0000		LEN=0035 INSTALLED 2007	
0380/0000		018" DIA CIRC CONCR	
0380/0000		LEN=0035 INSTALLED 2007	
0380/0000		036" DIA CIRC METAL	
0380/0000		LEN=0055 INSTALLED 2007	
0380/0000		018" DIA CIRC CONCR	
0380/0000		LEN=0035 INSTALLED 2007	
0380/0000		BMSSEN 64/0031/0380/0000	
0380/0000		1 0 00186 0 03 0585+31	
0380/0000		JACOBS CREEK	
0380/0000		BMSBG 64/0031/0380/0000	
0370/2900		LENGTH(AH 3001 BK 3407)	
0370/2450		015" DIA CIRC CONCR	
0370/2160		LEN=0035 INSTALLED 2007	
0370/1705		036" DIA CIRC CONCR	
0370/1495		LEN=0035 INSTALLED 2007	
0370/1005		024" DIA CIRC CONCR	
0370/0507		LEN=0035 INSTALLED 2007	
0370/0507		001" DIA CIRC CONCR	
0370/0507		LEN=0035 INSTALLED 2007	
0370/0507		1 0 00186 0 03 0551+14	
0370/0507		ACME DAM RD (T872)	

KEYSER RD (T876)

0370/1495

100678 FT

DIR: B TOTAL LEN: 29.014 MI. DIST: 12-5 SR: 31
 LEFT MUN: MOUNT PLEASANT T RIGHT MUN: MOUNT PLEASANT T

TIMBER LN
 (PRDR)

0360/2285

==

FREEMAN FALLS RD
 (T872)


0360/1930

==

097947 FT

0370/0000	LENGTH(AH 3407 BK 2731)
0360/2110	030 " DIA CIR PLASTIC LEN=0035 INSTALLED 2007
0360/1720	015 " DIA CIRC CONCR LEN=0080 INSTALLED 2007
0360/1230	018 " DIA CIRC CONCR LEN=0035 INSTALLED 2007
0360/0810	015 " DIA CIRC CONCR LEN=0035 INSTALLED 2007
0360/0517	015 " DIA CIRC CONCR LEN=0030 INSTALLED 2007
0360/0431	EMERICK LN (PRDR)
098037 FT	1 0 00186 0 03 0523+92
0360/0000	015 " DIA CIRC CONCR LEN=0030 INSTALLED 2007 LENGTH(AH 2731 BK 2706)
0350/1966	036 " DIA CIRC CONCR LEN=0035 INSTALLED 2007
0350/1565	018 " DIA CIRC CONCR LEN=0020 INSTALLED 2007
0350/1347	018 " DIA CIRC CONCR LEN=0035 INSTALLED 2007
0350/0872	015 " DIA CIRC CONCR LEN=0035 INSTALLED 2007
0350/0129	B JACOBS CK. STRUCTURE LENGTH 8 FT BMSID 64/0031/0350/0129
095331 FT	1 0 00186 0 03 0496+86
	VILLAGE: ACME COUNTY LINE RD (SR1058 SEG 0010/0000)
	NC DO NEGAL RD MOUNT PLEASANT BULLSKIN T
0350/0000	LENGTH(AH 2706 BK 0877)
0346/0787	018 " DIA CIRC CONCR LEN=0045 INSTALLED UNKN
0346/0516	015 " DIA CIRC CONCR LEN=0073 INSTALLED 2003
0346/0311	018 " DIA CIRC CONCR LEN=0045 INSTALLED UNKN
094454 FT	1 0 00186 0 01 0488+20
	BULLSKIN

DIR: B TOTAL LEN: 29.014 MI. DIST: 12-5 SR: 31
 LEFT MUN: BULLSKIN T RIGHT MUN: BULLSKIN T



DIR: B TOTAL LEN: 29.014 MI. DIST: 12-5 SR: 31
 LEFT MUN: BELL T RIGHT MUN: BELL T

018 "DIA CIRC CONCR	LEN=0100	INSTALLED UNKN	0339/1538	---	---		
018 "DIA CIRC CONCR	LEN=0100	INSTALLED UNKN	0339/1296	---	---		
018 "DIA CIRC CONCR	LEN=0100	INSTALLED UNKN	0339/1085	---	---		
018 "DIA CIRC CONCR	LEN=0130	INSTALLED UNKN	0339/0900	---	---		
018 "DIA CIRC CONCR	LEN=0100	INSTALLED UNKN	0339/0885	---	---		
						0338/0881	024 "DIA CIRC CONCR LEN=0080 INSTALLED 2003
018 "DIA CIRC CONCR	LEN=0100	INSTALLED UNKN	0339/0790	---	---		
						0338/0525	018 "DIA CIRC CONCR LEN=0070 INSTALLED 2003
018 "DIA CIRC CONCR	LEN=0200	INSTALLED UNKN	0339/0400	---	---		
						0338/0349	018 "DIA CIRC CONCR LEN=0065 INSTALLED 2003
						0338/0340	018 "DIA CIRC CONCR LEN=0100 INSTALLED UNKN
018 "DIA CIRC CONCR	LEN=0200	INSTALLED UNKN	0339/0235	---	---		
						0338/0155	018 "DIA CIRC CONCR LEN=0065 INSTALLED 2003
018 "DIA CIRC CONCR	LEN=0200	INSTALLED UNKN	0339/0040	---	---		
						0338/0014	015 "DIA CIRC CONCR LEN=0100 INSTALLED UNKN
0 0 00000 0 00 0000+00	090184 FT					090304 FT	1 0 00186 0 01 0447+03
(APRA) BROWN TIMBER & L							(APRA) BROWN TIMBER & L
BROWN TIMBER & LAND CO							BROWN TIMBER & LAND CO
(PRDR)							(PRDR)
LENGTH(AH 2255 BK 2175)	0339/0000					0338/0000	LENGTH(AH 2215 BK 2220)
						0336/2046	018 "DIA CIRC CONCR LEN=0065 INSTALLED 2003
018 "DIA CIRC CONCR	LEN=0200	INSTALLED UNKN	0337/2005	---	---		
						0336/1845	018 "DIA CIRC CONCR LEN=0100 INSTALLED UNKN
018 "DIA CIRC CONCR	LEN=0200	INSTALLED UNKN	0337/1822	---	---		
						0336/1665	018 "DIA CIRC CONCR LEN=0065 INSTALLED 2003
(APRA) BROWN TIMBER & L							
BROWN TIMBER & LAND CO							
(PRDR)							
018 "DIA CIRC CONCR	LEN=0200	INSTALLED UNKN	0337/1550	---	---		
018 "DIA CIRC CONCR	LEN=0200	INSTALLED UNKN	0337/1237	---	---		

POI POI

POI

DIR: B TOTAL LEN: 29.014 MI. DIST: 12-5 SR: 31
 LEFT MUN: BELL T RIGHT MUN: BELL T

018 "DIA CIRC CONCR LEN=0200 INSTALLED UNKN 0337/1085	---	---	0336/1081	018 "DIA CIRC CONCR LEN=0100 INSTALLED UNKN
	---	---	0336/0940	015 "DIA CIRC CONCR LEN=0070 INSTALLED 2003
018 "DIA CIRC CONCR LEN=0200 INSTALLED UNKN 0337/0874	---	---		
018 "DIA CIRC CONCR LEN=0200 INSTALLED UNKN 0337/0679	---	---	0336/0648	015 "DIA CIRC CONCR LEN=0100 INSTALLED UNKN
	---	---	0336/0510	015 "DIA CIRC METAL LEN=0120 INSTALLED 2003
018 "DIA CIRC CONCR LEN=0200 INSTALLED UNKN 0337/0458	---	---		
018 "DIA CIRC CONCR LEN=0150 INSTALLED UNKN 0337/0052	---	---		
0 0 00000 0 00 0000+00 088009 FT			088084 FT	1 0 00186 0 01 0424+83
LENGTH(AH 2175 BK 2465) 0337/0000	5	5	0336/0000	LENGTH(AH 2220 BK 2470)
TRUCK ESCAPE RAMP RD (SR9303 SEG 0010/0000) 0335/2405	==			
	---	---	0334/1918	018 "DIA CIR PLASTIC LEN=0100 INSTALLED UNKN
018 "DIA CIRC CONCR LEN=0100 INSTALLED UNKN 0335/2059	---	---		
				FROM 0031/0335 SH (CONN) SNOW SHOE RD (T802) TO 0031/0335 SH (CONN)
LC FROM T802 RD (CONN) 0335/2050	==	==	0334/1750	
018 "DIA CIRC CONCR LEN=0100 INSTALLED UNKN 0335/1965	---	---		
018 "DIA CIRC CONCR LEN=0200 INSTALLED UNKN 0335/1928	---	---		
018 "DIA CIRC CONCR LEN=0200 INSTALLED UNKN 0335/1775	---	---	0334/1744	018 "DIA CIRC CONCR LEN=0065 INSTALLED 2003
	---	---		
018 "DIA CIRC CONCR LEN=0200 INSTALLED UNKN 0335/1601	---	---	0334/1575	018 "DIA CIR PLASTIC LEN=0100 INSTALLED UNKN
	---	---	0334/1415	018 "DIA CIRC CONCR LEN=0075 INSTALLED 2003
LC TO T802 RD (CONN) 0335/1400	==			
018 "DIA CIRC CONCR LEN=0200 INSTALLED UNKN 0335/1390	---	---		

DIR: B TOTAL LEN: 29.014 MI. DIST: 12-5 SR: 31
 LEFT MUN: BELL T RIGHT MUN: BULLSKIN T

Item ID	Description	Material	Status	Stationing	Length	Notes
018	"DIA CIRC CONCR	CONCR	UNKN	0335/1243		
LEN=0150	INSTALLED					
018	"DIA CIRC CONCR	CONCR	UNKN	0335/1137		
LEN=0150	INSTALLED					
HALF MILE LN				0335/1080		
(PRDR)						
018	"DIA CIRC CONCR	CONCR	UNKN	0335/0679		
LEN=0150	INSTALLED					
018	"DIA CIRC CONCR	CONCR	UNKN	0335/0600		
LEN=0200	INSTALLED					
018	"DIA CIRC CONCR	CONCR	UNKN	0335/0452		
LEN=0200	INSTALLED					
018	"DIA CIRC CONCR	CONCR	UNKN	0335/0257		
LEN=0200	INSTALLED					
018	"DIA CIRC CONCR	CONCR	UNKN	0335/0047		
LEN=0200	INSTALLED					
0 0 00000	0 00 0000+00	085544	FT			
MFC BEGIN	= C					
LENGTH(AH	2465 BK 2640)	0335/0000				
036	"DIA CIRC CONCR	CONCR	INSTALLED	0334/0749	0070	2003
LEN=0070						
018	"DIA CIR PLASTIC	PLASTIC	UNKN	0334/0600	0100	
LEN=0100						
015	"DIA CIRC CONCR	CONCR	INSTALLED	0334/0400	0065	2003
LEN=0065						
018	"DIA CIR PLASTIC	PLASTIC	UNKN	0334/0242	0100	
LEN=0100						
015	"DIA CIRC CONCR	CONCR	INSTALLED	0334/0033	0075	2003
LEN=0075						
1 0 00186	0 01 0400+13			085614		
MFC BEGIN	= C					
LENGTH(AH	2470 BK 2640)	0334/0000				
018	"DIA CIRC CONCR	CONCR	INSTALLED	0332/2546	0080	2003
LEN=0080						
015	"DIA CIRC CONCR	CONCR	INSTALLED	0332/2194	0080	2003
LEN=0080						
LAUREL LN				0332/2000		
(PRDR)						
015	"DIA CIRC CONCR	CONCR	INSTALLED	0332/1872	0070	2003
LEN=0070						
018	"DIA CIRC CONCR	CONCR	INSTALLED	0332/1498	0070	2003
LEN=0070						
018	"DIA CIRC CONCR	CONCR	INSTALLED	0332/1224	0055	2003
LEN=0055						
018	"DIA CIRC CONCR	CONCR	INSTALLED	0332/1110	0050	2003
LEN=0050						
0332/0903	BMSSEN 64/0031/0332/0885					
1 0 00186	0 00 0378+67					
B JACOBS	CK					
0332/0885	BMSBG 64/0031/0332/0885					
0332/0885						
0332/0495	FROM 0982/0180 SH					
	(CONN)					

TOWNSHIP 734 RT
 (T734)

0332/0755

DIR: B TOTAL LEN: 29.014 MI. DIST: 12-5 SR: 31
 LEFT MUN: BELL T RIGHT MUN: MOUNT PLEASANT T

PLEASANT VALLEY RD
 (SR0982 SEG 0190/0000) 0332/0400

082904 FT

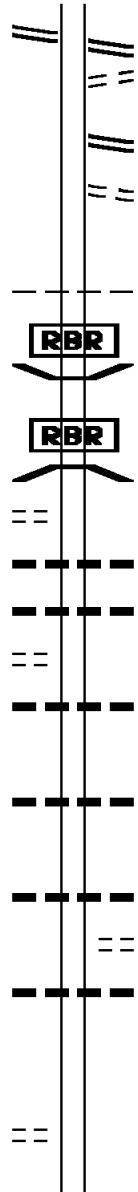
BELL MOUNT PLEASANT T 0332/0000

BAUER RD (T814) 0330/1900

OLD ROUTE THIRTY ONE RD (T491) 0330/1310

080708 FT

OLD RT THIRTY ONE RD (T491) 0320/0830



0332/0400 PLEASANT VALLEY RD
 (SR0982 SEG 0190/0000)
 TO 0982/0180 SH

0332/0295 (CONN)
 0332/0175 RAMP A RD
 (SR9401 SEG 0260/0180)
 HAMEL RD

0332/0140 (T741)
 082974 FT 1 0 00186 0 00 0373+73
 NC TH THREE MILE HILL RD

BULLSKIN MOUNT PLEASANT T
 5 0332/0000 LENGTH(AH 2640 BK 2196)

0330/2196 BMSEN 64/0031/0330/2148
 1 0 00186 0 01 0350+05
 P3

0330/2142 JACOBS CREEK
 BMSBG 64/0031/0330/2148

0330/1861 015 "DIA CIRC CONCR
 LEN=0040 INSTALLED 2007

0330/1644 018 "DIA CIRC CONCR
 LEN=0035 INSTALLED 2007

0330/1294 015 "DIA CIRC CONCR
 LEN=0035 INSTALLED 2007

0330/0190 018 "DIA CIRC CONCR
 LEN=0040 INSTALLED 2007
 080778 FT 1 0 00186 0 01 0350+05

5 0330/0000 018 "DIA CIRC CONCR
 LEN=0040 INSTALLED 2007
 LENGTH(AH 2196 BK 2784)
 LAURELWOOD LN

0320/2560 (TWP)
 018 "DIA CIRC CONCR
 0320/2378 LEN=0050 INSTALLED 2007

018 "DIA CIRC CONCR

DIR: B TOTAL LEN: 29.014 MI. DIST: 12-5 SR: 31
 LEFT MUN: MOUNT PLEASANT T RIGHT MUN: MOUNT PLEASANT T

1 0 00186 0 01 0323+94 077924 FT
 MT JOY RD
 (T812) 0320/0000

0320/0068 LEN=0035 INSTALLED 2007
 NICOLE LN
 (PRDR)
 0320/0010
 077994 FT
 0320/0000 LENGTH(AH 2784 BK 3241)
 015 "DIA CIRC CONCR
 0310/3131 LEN=0040 INSTALLED 2007
 018 "DIA CIRC CONCR
 0310/2980 LEN=0040 INSTALLED UNKN

1 0 00186 0 01 0291+81 074683 FT
 LENOX RD
 (T768) 0310/0000

0310/1775 WHITE BRIDGE RD
 (SR2005 SEG 0010/2974)
 0310/1658 BMSSEN 64/0031/0310/1620
 1 0 00186 0 01 0307+78
 BRUSH RUN
 0310/1620 BMSBG 64/0031/0310/1620

072403 FT

0310/0481 024 "DIA CIRC CONCR
 074753 FT LEN=0035 INSTALLED 2007
 0310/0000 LENGTH(AH 3241 BK 2280)
 BEANNER BK
 (PRDR)
 0300/2052 CRYSTAL LN
 (PRDR)
 0300/1840

BEACON RD
 (PRDR) 0290/2395

0300/0995 MELLINGERTOWN RD
 (T768)
 048 "DIA CIRC CONCR
 0300/0826 LEN=0040 INSTALLED 2007
 018 "DIA CIRC CONCR
 0300/0492 LEN=0035 INSTALLED 2007
 072473 FT 1 0 00186 0 01 0268+34
 VILLAGE: LAURELVILLE
 HIGHPOINT ST
 (T399)
 0300/0000 LENGTH(AH 2280 BK 2427)
 0290/2155 SCHOOL ST
 (SR2003 SEG 0040/1542)
 GLASS ST
 (T766)
 0290/1920 018 "DIA CIRC CONCR
 0290/1752 LEN=0010 INSTALLED 2007

DIR: B TOTAL LEN: 29.014 MI. DIST: 12-5 SR: 31
 LEFT MUN: MOUNT PLEASANT T RIGHT MUN: MOUNT PLEASANT T

Location	Segment ID	Start	End	Description	Notes
ROSEWOOD AV (T765)	0290/1720	==	==		
			0290/1715	FACTORY ST (T764)	
			0290/1475	POPLAR ST (T762)	
LINDLEY AV (T767)	0290/1400	==	==		
		---	0290/1060	015 " DIA CIRC CONCR LEN=0001 INSTALLED 2007	
			0290/1020	CHESTNUT ST (TWP)	
		---	0290/0683	015 " DIA CIRC CONCR LEN=0035 INSTALLED 2007	
		==	0290/0560	MAPLE ST (T343)	
		---	0290/0534	018 " DIA CIRC CONCR LEN=0080 INSTALLED 2007	
		---	0290/0533	015 " DIA CIRC CONCR LEN=0050 INSTALLED 2007	
ORCHARD ST (TWP)	0290/0165 069976 FT	==	==		
			070046 FT	1 0 00186 0 01 0244+57 NC LAURELVILLE RD YODER AV (T337)	
			0290/0000	LENGTH (AH 2427 BK 1945) 018 " DIA CIRC CONCR	
		---	0280/1945	LEN=0035 INSTALLED 2007	
TOWNSHIP AL (TWP)	0280/1705	==	==		
		---	0280/1604	015 " DIA CIRC METAL LEN=0030 INSTALLED 2007	
TOWNSHIP AL (TWP)	0280/1590	==	==		
		---	0280/1575	BRIDGEPORT ST (TBC) MOUNT PLEASANT MOUNT PLEASANT B	
TOWNSHIP AL (TWP)	0280/1460	==	==		
		---	0280/1325	DEPOT ST (BORO) 018 " DIA CIRC CONCR LEN=0035 INSTALLED 2007	
J F KENNEDY AV (BORO)	0280/1095	==	==		
		---	0280/1076	018 " DIA CIRC CONCR LEN=0025 INSTALLED 2007	
		+++++	0280/1070	(AAR 143162X)#TRKS 01	

DIR: B TOTAL LEN: 29.014 MI. DIST: 12-5 SR: 31
 LEFT MUN: MOUNT PLEASANT B RIGHT MUN: MOUNT PLEASANT B

Location / Description	Segment ID	Length (FT)	Material / Details
	0280/1053		018 " DIA CIRC CONCR LEN=0045 INSTALLED 2007 SHUPE RUN
	0280/0999		STRUCTURE LENGTH 20 FT BMSID 64/0031/0280/0999
	0280/0925		024 " DIA CIRC CONCR LEN=0001 INSTALLED 2007
	0280/0790		KELLER AL (BORO)
	0280/0695		CENTER AV (BORO)
CHERRY AV (BORO)	0280/0655		
LOBINGER WY (TWP)	0280/0515		
	0280/0385		SHUPE ST (BORO)
TOWNSHIP AL (TWP)	0280/0358		018 " DIA CIRC CONCR LEN=0035 INSTALLED 2007
	0280/0018	068031 FT	018 " DIA CIRC CONCR LEN=0030 INSTALLED 2007
	068101 FT		1 0 00186 0 01 0226+01 SILVER ST (BORO)
TOWNSHIP AL (TWP)	0270/1065		LENGTH(AH 1945 BK 1182)
TOWNSHIP AL (TWP)	0270/0979		018 " DIA CIRC METAL LEN=0050 INSTALLED 2007
	0270/0920		TOWNSHIP AL (TWP)
	0270/0600		HITCHMAN ST (BORO)
	0270/0566		015 " DIA CIRC CONCR LEN=0035 INSTALLED 2007
	0270/0300		TOWNSHIP AL (TWP)
	0270/0286	066849 FT	015 " DIA CIRC METAL LEN=0001 INSTALLED 2007
	066919 FT		1 0 00186 0 01 0213+23 MOUNT PLEASANT - MAIN S (TWP)
	0270/0000		DIAMOND ST (SR0819 SEG 0130/0000) LENGTH(AH 1182 BK 1000)

DIR: B TOTAL LEN: 29.014 MI. DIST: 12-5 SR: 31
 LEFT MUN: MOUNT PLEASANT B RIGHT MUN: MOUNT PLEASANT B

Left Side	Center	Right Side
FLAG WY (BORO) 0260/0815	==	
FRANK COLELLO WY (BORO) 0260/0610	==	0260/0610 ST CLAIR ST (BORO) COLLEGE AV (BORO)
MULLIN AV (BORO) 0260/0290	==	0260/0290 KEISTER AL (BORO)
065849 FT	==	0260/0205 1 0 00186 0 01 0203+26 065919 FT CHURCH ST (TBC)
CHURCH ST (SR0981 SEG 0310/0000) 0260/0000	==	0260/0000 LENGTH(AH 1000 BK 1941) BORO AL
	==	0250/1680 (BORO)
	==	0250/1550 (BORO)
	==	0250/1400 KENNEDY AV (BORO)
COOPER AL (BORO) 0250/1140	==	0250/1140 EAGLE ST (BORO)
	==	0250/0860 JORDAN ST (BORO)
	==	0250/0570 QUARRY ST (BORO)
063908 FT	==	0250/0570 1 0 00186 0 01 0183+93 063978 FT NC MA IN ST
BRADDOCK AV (BORO) 0250/0000	==	0250/0000 MOREWOOD ST (SR0981 SEG 0300/1501)
	==	0250/0000 LENGTH(AH 1941 BK 1575) 018 " DIA CIRC METAL
	==	0240/1230 LEN=0045 INSTALLED UNKN FIRST ST
	==	0240/1180 (BORO)
	==	0240/1160 018 " DIA CIRC CONCR LEN=0001 INSTALLED UNKN
PROVLIC LN (BORO) 0240/0945	==	0240/0565 018 " DIA CIRC CONCR LEN=0075 INSTALLED UNKN
	==	0240/0190 018 " DIA CIRC CONCR LEN=0075 INSTALLED UNKN
TO 3093/0010 SH (CONN) 0240/0125	==	062403 FT 1 0 00186 0 00 0171+64
062333 FT	==	VILLAGE: MT PLEASANT 018 " DIA CIRC METAL

DIR: B TOTAL LEN: 29.014 MI. DIST: 12-5 SR: 31
 LEFT MUN: MOUNT PLEASANT B RIGHT MUN: MOUNT PLEASANT B

OLD 119 SH
 (SR3093 SEG 0010/0000)
 MOUNT PLEASANT
 EAST HUNTINGDON T 0240/0000

018 "DIA CIRC CONCR
 LEN=0030 INSTALLED UNKN 0231/3440

018 "DIA CIRC CONCR
 LEN=0075 INSTALLED UNKN 0231/3154

018 "DIA CIRC CONCR
 LEN=0075 INSTALLED UNKN 0231/2851

FROM 8003/0010 SH
 (CONN)
 RAMP M RD
 (SR8003 SEG 0750/0000) 0231/2580

BMS EN 64/0031/0230/2380 0231/2467
 1 0 00186 0 00 0154+94

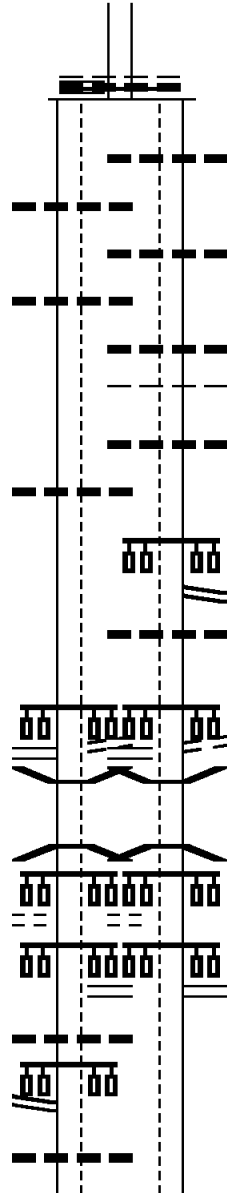
SR 0119
 BMSBG 64/0031/0230/2380 0231/2326
 FROM 8003/0500 SH
 (CONN) 0231/2210

RAMP J RD
 (SR8003 SEG 0250/0000) 0231/2190

018 "DIA CIRC METAL
 LEN=0020 INSTALLED 2007 0231/2179

RAMP L RD
 (SR8003 SEG 0500/0577) 0231/2140

018 "DIA CIRC CONCR
 LEN=0020 INSTALLED 2007 0231/1917
 VALLEY KITCHEN DR



LEN=0080 INSTALLED 2007
 NC RU RUFFSDALE MT PLEASANT RD
 MFC BEGIN = C
 0240/0000 LENGTH(AH 1575 BK 3920)
 0230/3872 018 "DIA CIRC METAL
 LEN=0080 INSTALLED 2007
 0230/3470 024 "DIA CIRC CONCR
 LEN=0040 INSTALLED 2007
 0230/3215 024 "DIA CIRC CONCR
 LEN=0040 INSTALLED UNKN
 MOUNT PLEASANT
 EAST HUNTINGDON T
 0230/3206 024 "DIA CIRC CONCR
 0230/2928 LEN=0048 INSTALLED 2007

NC RU RUFFSDALE MT PLEASANT RD
 RAMP K RD
 (SR8003 SEG 0010/0740)
 0230/2710 018 "DIA CIRC CONCR
 0230/2685 LEN=0020 INSTALLED 2007
 FROM 8003/0010 SH
 (CONN)
 RAMP M RD
 (SR8003 SEG 0750/0000) 0230/2650
 0230/2521 BMS EN 64/0031/0230/2380
 1 0 00186 0 00 0154+94
 SR 0119 0230/2380
 BMSBG 64/0031/0230/2380
 FROM 8003/0500 SH
 (CONN) 0230/2275
 RAMP J RD
 (SR8003 SEG 0250/0000) 0230/2255

DIR: B TOTAL LEN: 29.014 MI. DIST: 12-5 SR: 31
 LEFT MUN: EAST HUNTINGDON T RIGHT MUN: EAST HUNTINGDON T

Structure ID	Description	Length	Stationing	Notes
(T744)	SHERRICK RUN	8 FT	0231/1850	
BMSID 64/0031/0230/1871	STRUCTURE LENGTH	8 FT	0231/1833	
(T514)	B SHERRICK R	9 FT	0231/1810	
BMSID 64/0031/0230/1750	STRUCTURE LENGTH	9 FT	0231/1654	
018 "DIA CIRC CONCR	LEN=0241	INSTALLED 2007	0231/1089	
1 0 00186 0 00 0132+48	MULBERRY HILL RD	058483 FT		
(T742)	OLD ROUTE 31 RD		0231/0000	
(T514)	MFC BEGIN = C		0230/0000	
LENGTH(AH 3850 BK 3789)			0220/3313	
018 "DIA CIRC CONCR	LEN=0035	INSTALLED 2007	0220/2900	
018 "DIA CIRC CONCR	LEN=0030	INSTALLED 2007	0220/1970	
024 "DIA CIRC CONCR	LEN=0035	INSTALLED 2007	0220/1698	
018 "DIA CIRC CONCR	LEN=0045	INSTALLED 2007	0220/1499	
018 "DIA CIRC CONCR	LEN=0035	INSTALLED 2007	0220/0380	
018 "DIA CIRC CONCR	LEN=0045	INSTALLED 2007	0220/0010	
1 0 00186 0 00 0095+14	MULBERRY HILL RD	054694 FT		
(T515)	SHERRICK RUN	8 FT	0230/1890	
BMSID 64/0031/0230/1871	STRUCTURE LENGTH	8 FT	0230/1871	
(T514)	B SHERRICK R	9 FT	0230/1870	
BMSID 64/0031/0230/1750	STRUCTURE LENGTH	9 FT	0230/1750	
018 "DIA CIRC CONCR	LEN=0030	INSTALLED 2007	0230/1345	
018 "DIA CIRC CONCR	LEN=0035	INSTALLED UNKN	0230/1102	
018 "DIA CIRC CONCR	LEN=0040	INSTALLED UNKN	0230/0830	
018 "DIA CIRC CONCR	LEN=0035	INSTALLED UNKN	0230/0618	
018 "DIA CIRC CONCR	LEN=0035	INSTALLED UNKN	0230/0392	
1 0 00186 0 00 0132+48	MULBERRY HILL RD	058483 FT		
(T742)	OLD ROUTE 31 RD		0230/0000	
(T514)	MFC BEGIN = C		0220/3313	
LENGTH(AH 3920 BK 3789)			0220/2900	
018 "DIA CIRC CONCR	LEN=0035	INSTALLED 2007	0220/1970	
018 "DIA CIRC CONCR	LEN=0030	INSTALLED 2007	0220/1698	
024 "DIA CIRC CONCR	LEN=0035	INSTALLED 2007	0220/1499	
018 "DIA CIRC CONCR	LEN=0045	INSTALLED 2007	0220/0380	
018 "DIA CIRC CONCR	LEN=0045	INSTALLED 2007	0220/0010	

DIR: B TOTAL LEN: 29.014 MI. DIST: 12-5 SR: 31
 LEFT MUN: EAST HUNTINGDON T RIGHT MUN: EAST HUNTINGDON T

Project/Location	Stationing	Notes	Stationing	Description
SHULTZ RD (T475)	0220/0000	==	0220/0000	LENGTH(AH 3789 BK 3750) 018 "DIA CIRC CONCR
		---	0210/3189	LEN=0001 INSTALLED 2007
		---	0210/2373	018 "DIA CIRC CONCR LEN=0030 INSTALLED 2007
JOHN GULISEK CONTRACTOR (PRDR)	0210/1270	RAI	0210/1270	(APRA) JOHN GULISEK CON 018 "DIA CIRC CONCR LEN=0035 INSTALLED 2007
		---	0210/0557 050944 FT	018 "DIA CIR PLASTIC LEN=0035 INSTALLED 2007
1 0 00186 0 00 0057+80 050944 FT CENTRAL RD (T473)	0210/0000	==	0210/0000	LENGTH(AH 3750 BK 3182) 018 "DIA CIRC CONCR
		---	0200/3151	LEN=0040 INSTALLED 2007
		==	0200/2400	LOVE RD (T405)
		---	0200/2182	018 "DIA CIRC CONCR LEN=0030 INSTALLED 2007
		==	0200/2045	CUNNARD ST (TWP)
		==	0200/1935	TARRS ST (TWP)
		---	0200/1661	BMS EN 64/0031/0200/1644 1 0 00186 0 00 0042+32 BRANCH BUFFALO RUN
		---	0200/1644	BMSBG 64/0031/0200/1644 RETAINING WALL END
		---	0200/1614	BMSID 64/0031/0200/1584 RETAINING WALL BEGIN
		---	0200/1584	BMSID 64/0031/0200/1584 018 "DIA CIR PLASTIC
	---	0200/1575	LEN=0045 INSTALLED 2007	
	==	0200/1360	REET RD (T778)	
FIRE DEPT RD (T670)	0200/1320	==	0200/1176	(AAR 505403L)#TRKS 02 018 "DIA CIRC CONCR
		---	0200/1154	LEN=0035 INSTALLED 2007
		---	0200/1115	018 "DIA CIRC CONCR LEN=0035 INSTALLED 2007
		==	0200/0745	PARSONAGE LN (PRDR)

DIR: B TOTAL LEN: 29.014 MI. DIST: 12-5 SR: 31
 LEFT MUN: EAST HUNTINGDON T RIGHT MUN: EAST HUNTINGDON T

Stationing	Right of Way	Notes	Material	Length	Installation
047762 FT	0200/0711		018" DIA CIR PLASTIC	LEN=0045	INSTALLED 2007
	0200/0560		018" DIA CIRC CONCR	LEN=0045	INSTALLED 2007
	0200/0375		PARSONAGE LN		
	047762 FT		(PRDR)		
	0200/0000		1 0 00186 0 00 0025+94		
			HOCKEY RD		
			(T671)		
			LENGTH(AH 3182 BK 2582)		
JUNIPER LN (PRDR)	0190/1080		018" DIA CIR PLASTIC	LEN=0040	INSTALLED 2007
HILLSIDE DR (TWP)	0190/0575		018" DIA CIR PLASTIC	LEN=0035	INSTALLED 2007
MAPLE ST (T674)	0190/0040		018" DIA CIR PLASTIC	LEN=0035	INSTALLED 2007
	045180 FT		1 0 00186 0 00 0000+00		
			VILLAGE: TARRS		
			BUTTERMORE AV		
			(SR3089 SEG 0090/3827)		
			FFSDALE MT PLEASANT RD		
			LENGTH(AH 2582 BK 1134)		
CHURCH ST (T688)	0180/0870		018" DIA CIRC CONCR	LEN=0030	INSTALLED 2007
	0180/0651		BMS EN 64/0031/0180/0632		
			1 0 00117 0 01 0319+78		
			BUFFALO RUN		
			BMSBG 64/0031/0180/0632		
			BARBER SHOP AL		
			(TWP)		
			BR. BUFFALO R		
			STRUCTURE LENGTH 8 FT		
			BMSID 64/0031/0180/0011		
			072"H 72"W CON BOX CUL		
			LEN=0035 INSTALLED 2007		
1 0 00117 0 01 0325+90 044046 FT	0180/0005				
SLATE CR (T469)	044046 FT				
BUTTERMORE AV					

DIR: B TOTAL LEN: 29.014 MI. DIST: 12-5 SR: 31
 LEFT MUN: EAST HUNTINGDON T RIGHT MUN: EAST HUNTINGDON T

Location / Segment	Segment ID	Length	Material / Details	Installation
(SR3089 SEG 0100/0000)	0180/0000	1134	024" DIA CIR PLASTIC	2007
	0170/1632	0030	BUTTERMORE RD	2007
	0170/1410	0120	(SR3073 SEG 0120/2307)	2007
	0170/1400	0040	018" DIA CIRC CONCR	2007
TOBY TREE LN (PRDR)	0170/1145	0035	018" DIA CIRC CONCR	2007
	0170/1093	0035	018" DIA CIRC CONCR	2007
	0170/0558	0045	018" DIA CIRC CONCR	2007
COEN LN (PRDR)	0170/0085	042239 FT	1 0 00181 0 01 0512+31	2007
	0170/0000	1807	018" DIA CIRC CONCR	2007
RUFFSDALE GUN CLUB (PRDR)	0160/1300	0030	018" DIA CIRC CONCR	2007
	0160/1207	0030	018" DIA CIRC CONCR	2007
	0160/0251	040118 FT	1 0 00181 0 01 0491+28	2007
	0160/0000	2121	STONER RD (T678)	2007
RACETRACK RD (T682)	0150/3183	0050	024" DIA CIR PLASTIC	2007
	0150/1806	0035	018" DIA CIRC CONCR	2007
	0150/1493	0035	018" DIA CIRC CONCR	2007
	0150/1176	0080	EAST HUNTINGDON SOUTH HUNTINGDON T	2007
	0150/0760	0080	036" DIA CIRC CONCR	2007
DELMONT RD (T665)	0150/0460	0035	018" DIA CIR PLASTIC	2007
	0150/0413	0035	ODEN RD	2007

DIR: B TOTAL LEN: 29.014 MI. DIST: 12-5 SR: 31
 LEFT MUN: SOUTH HUNTINGDON T RIGHT MUN: SOUTH HUNTINGDON T

Stationing	Description	Material	Length	Notes
036395 FT	PITTSBURGH PK (SR3010 SEG 0090/2200)	0150/0000	0150/0390	(T661) 048" DIA CIR PLASTIC
			0150/0098	LEN=0030 INSTALLED 2007
			036395 FT	1 0 00181 0 01 0454+15
			0150/0000	VILLAGE: RUFFSDALE LENGTH(AH 3723 BK 3544)
			0140/2252	018" DIA CIRC CONCR LEN=0025 INSTALLED 2007
			0140/1847	018" DIA CIRC CONCR LEN=0025 INSTALLED 2007
			0140/1490	MALONE RD (T459)
			0140/1455	018" DIA CIRC CONCR LEN=0025 INSTALLED 2007
032851 FT	1 0 00181 0 01 0418+60 STILLWAGON RD (T526)	0140/0000	032851 FT	
			0140/0000	LENGTH(AH 3544 BK 2458) 018" DIA CIRC CONCR
			0130/2415	LEN=0030 INSTALLED 2007
			0130/1840	018" DIA CIRC CONCR LEN=0035 INSTALLED 2007
			0130/1430	018" DIA CIRC CONCR LEN=0025 INSTALLED 2007
			0130/1065	018" DIA CIRC CONCR LEN=0025 INSTALLED 2007
			0130/0793	024" DIA CIRC CONCR LEN=0025 INSTALLED 2007
			0130/0474	018" DIA CIRC CONCR LEN=0040 INSTALLED 2007
			0130/0253	018" DIA CIRC CONCR LEN=0030 INSTALLED 2007
030393 FT			030393 FT	1 0 00181 0 01 0394+10
			0130/0000	018" DIA CIRC CONCR LEN=0025 INSTALLED 2007
			0130/0000	LENGTH(AH 2458 BK 2525)
			0120/1750	018" DIA CIRC CONCR LEN=0040 INSTALLED 2007
			0120/0046	018" DIA CIRC CONCR LEN=0001 INSTALLED 2007

DIR: B TOTAL LEN: 29.014 MI. DIST: 12-5 SR: 31
 LEFT MUN: SOUTH HUNTINGDON T RIGHT MUN: SOUTH HUNTINGDON T

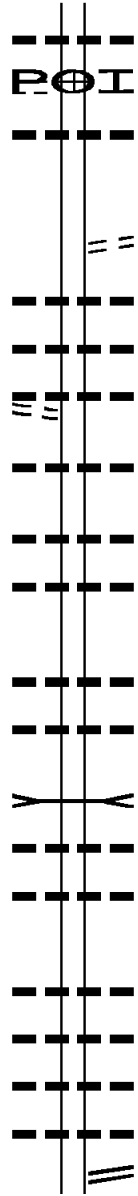
Stationing / Description	Stationing	Notes / Details
027868 FT	027868 FT	1 0 00181 0 01 0369+00 ROLLING HILLS RD (SR3037 SEG 0110/2516)
WALTZ MILL RD (SR3037 SEG 0120/0000) 0110/2300	0120/0000	5 LENGTH(AH 2525 BK 2938) 018 "DIA CIRC CONCR
	0110/2487	LEN=0030 INSTALLED 2007
	0110/1598	036"H 50"W ELLIP CONC LEN=0025 INSTALLED 2007
	0110/1550	MENDON RD (SR3035 SEG 0080/2424)
	0110/1542	018 "DIA CIRC METAL LEN=0051 INSTALLED 2007 (APRA) MENDON ELEMENTAR
YOUGH MIDDLE SCHOOL (GOVT) 0110/1029	0110/1126	MENDON ELEMENTARY SCHOO (GOVT)
	0110/1029	(APRA) YOUGH MIDDLE SCH
024930 FT	0110/0230	018 "DIA CIR PLASTIC LEN=0025 INSTALLED 2007
	024930 FT	1 0 00181 0 01 0340+33
	0110/0000	5 LENGTH(AH 2938 BK 2376) 018 "DIA CIR PLASTIC
	0100/2075	LEN=0330 INSTALLED 2007
KILDIGIN RD (T523) 0100/1225	0100/1225	018 "DIA CIR PLASTIC LEN=0025 INSTALLED 2007
	0100/0570	018 "DIA CIRC CONCR LEN=0025 INSTALLED 2007
	0100/0222	018 "DIA CIRC CONCR LEN=0001 INSTALLED 2007
	0100/0050	NICHOLS RD (T366)
022554 FT	022554 FT	1 0 00181 0 01 0316+78 LC TO T366 RD (CONN)
	0100/0000	5 LENGTH(AH 2376 BK 3611) 018 "DIA CIRC CONCR
	0090/3381	LEN=0030 INSTALLED 2007
	0090/2849	018 "DIA CIR PLASTIC LEN=0025 INSTALLED 2007
	0090/2017	018 "DIA CIRC CONCR LEN=0025 INSTALLED 2007
	0090/1761	018 "DIA CIRC CONCR LEN=0035 INSTALLED 2007

DIR: B TOTAL LEN: 29.014 MI. DIST: 12-5 SR: 31
 LEFT MUN: SOUTH HUNTINGDON T RIGHT MUN: SOUTH HUNTINGDON T

Stationing	Description	Material	Length	Notes
0090/1444		018 " DIA CIRC METAL	LEN=0035	INSTALLED 2007
0090/0833		015 " DIA CIRC CONCR	LEN=0030	INSTALLED 2007
0090/0400		018 " DIA CIRC CONCR	LEN=0030	INSTALLED 2007
018943 FT		1 0 00181 0 01 0280+41		
0090/0000		018 " DIA CIRC PLASTIC	LEN=0025	INSTALLED 2007
0080/1755		RENAISSANCE RD	LENGTH(AH 3611 BK 2188)	(PRDR)
0080/1015		018 " DIA CIRC CONCR	LEN=0030	INSTALLED 2007
0080/0706		018 " DIA CIRC CONCR	LEN=0030	INSTALLED 2007
0080/0575	FORT ROBINSON RD (T401)			
0080/0480	CONN TO RAMP C RD (CONN)			
0080/0480		CONN FROM RAMP A RD		
0080/0325		RAMP C RD		(SR8028 SEG 0752/0000)
0080/0255		018 " DIA CIRC CONCR	LEN=0070	INSTALLED 2007
0080/0049		HUNTERS RUN	STRUCTURE LENGTH 14 FT	BMSID 64/0031/0080/0049
016755 FT		1 0 00181 0 00 0258+00		VILLAGE: MENDON
0080/0000		072 " DIA CIRC CONCR	LEN=0100	INSTALLED 2007
0070/2045		LENGTH(AH 2188 BK 2172)	SR 0070 EB	
0070/1935	TO 3061/0010 SH (CONN)			OP ID 64/0070/0510/1223
0070/1850		RAMP D RD		(SR8028 SEG 0262/0000)
0070/1660		RAMP B RD		(SR8028 SEG 0502/0760)
0070/1550	TURNER VALLEY RD (SR3061 SEG 0010/0000)			RAMP D-1 RD (SR8028 SEG 0252/0000)
0070/1534		018 " DIA CIRC CONCR	LEN=0070	INSTALLED 2007
0070/1224		018 " DIA CIRC CONCR	LEN=0080	INSTALLED 2007

CHARLES CASTURO
(PRDR)

0070/0844



0070/1052 018 "DIA CIRC CONCR
 LEN=0025 INSTALLED 2007
 0070/0844 (APRA) CHARLES CASTURO
 018 "DIA CIRC CONCR
 0070/0701 LEN=0025 INSTALLED 2007
 014583 FT 014583 FT 1 0 00181 0 00 0236+26
 SMITHTON PK
 (T318)
 5 0070/0000 LENGTH(AH 2172 BK 2390)
 018 "DIA CIRC CONCR
 0060/2382 LEN=0025 INSTALLED 2007
 018 "DIA CIRC CONCR
 0060/1954 LEN=0035 INSTALLED 2007
 015 "DIA CIRC METAL
 0060/1817 LEN=0040 INSTALLED 2007
 0060/1420 018 "DIA CIRC CONCR
 LEN=0030 INSTALLED UNKN
 0060/0760 018 "DIA CIRC CONCR
 LEN=0025 INSTALLED 2007
 018 "DIA CIRC CONCR
 0060/0254 LEN=0030 INSTALLED 2007
 012193 FT 012193 FT 1 0 00181 0 00 0211+11
 018 "DIA CIRC CONCR
 LEN=0025 INSTALLED 2007
 5 0060/0000 LENGTH(AH 2390 BK 2077)
 018 "DIA CIRC CONCR
 0050/1614 LEN=0025 INSTALLED 2007
 PAINTERS RUN
 STRUCTURE LENGTH 8 FT
 BMSID 64/0031/0050/1207
 0050/1207 018 "DIA CIRC CONCR
 0050/0658 LEN=0025 INSTALLED 2007
 018 "DIA CIRC CONCR
 0050/0268 LEN=0025 INSTALLED 2007
 010116 FT 010116 FT 1 0 00181 0 00 0190+42
 018 "DIA CIRC CONCR
 LEN=0025 INSTALLED 2007
 5 0050/0000 LENGTH(AH 2077 BK 3038)
 018 "DIA CIRC CONCR
 0040/2759 LEN=0025 INSTALLED 2007
 018 "DIA CIRC CONCR
 0040/2227 LEN=0025 INSTALLED 2007
 018 "DIA CIRC CONCR
 0040/1843 LEN=0025 INSTALLED 2007
 MOTORDROME RD
 0040/1370 (SR3059 SEG 0040/2751)

STRIKERTOWN RD
(T453)

0060/1815

012193 FT


010116 FT

DIR: B TOTAL LEN: 29.014 MI. DIST: 12-5 SR: 31
 LEFT MUN: SOUTH HUNTINGDON T RIGHT MUN: SOUTH HUNTINGDON T

TURKEYTOWN RD
 (SR3059 SEG 0050/0000) 0040/0910

WILLIAMS DR
 (T409) 0040/0110
 1 0 00181 0 00 0161+38 007078 FT
 EDWARDS RD
 (T420) 0040/0000

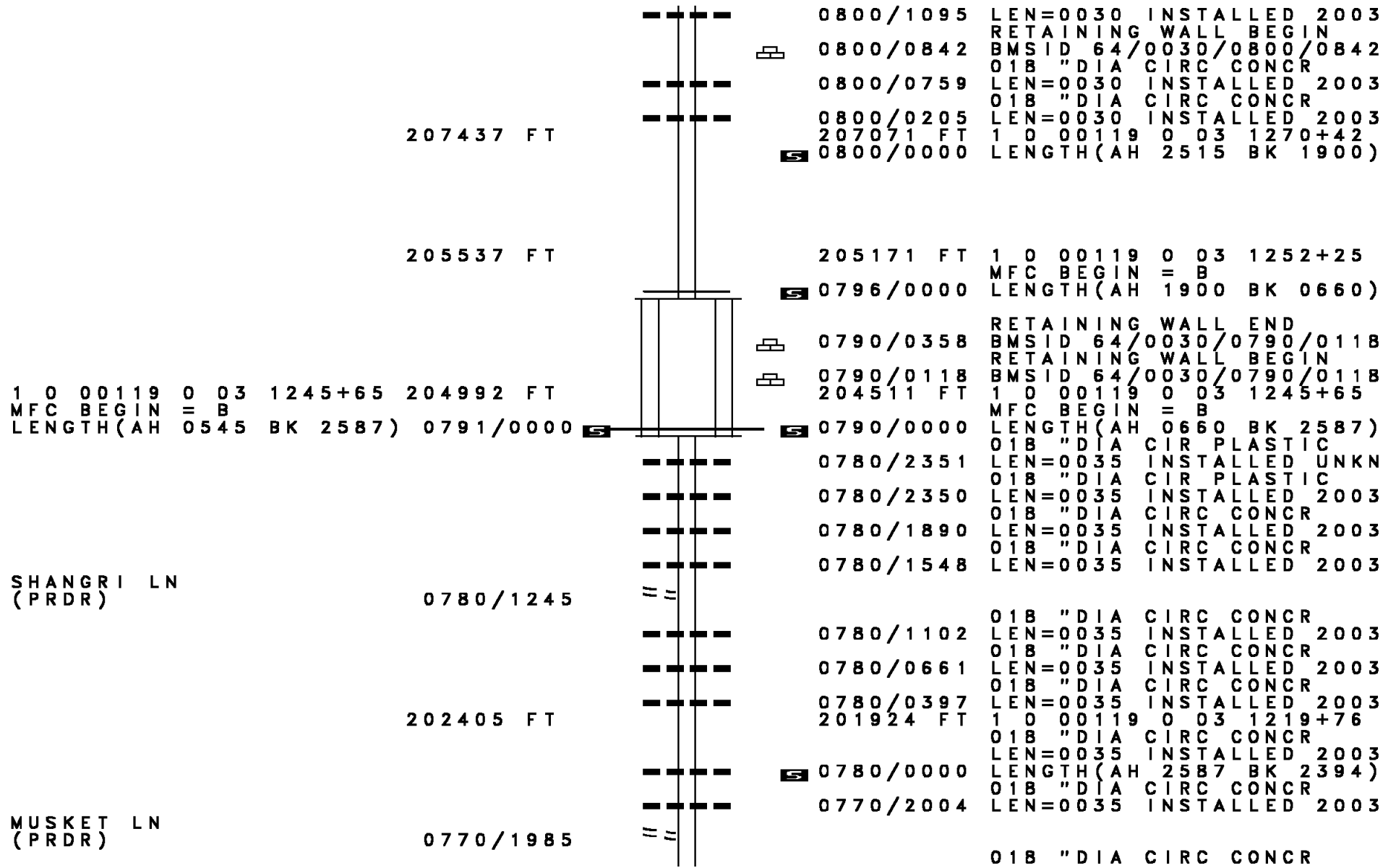
1 0 00181 0 00 0089+57 000000 FT
 WEST NEWTON MADISON RD
 (SR0136 SEG 0080/0000) 0010/0000



EXTRACT DATE: 12/18/2023 ROADWAY MANAGEMENT SYSTEM PAGE NUMBER: 87
 PRINT DATE: 12/21/2023 SLD COUNTY/SR - ANNUAL PRINT COUNTY: WESTMORELAND
 DIR: E TOTAL LEN: 40.950 MI. DIST: 12-5 SR: 30
 LEFT MUN: LIGONIER T RIGHT MUN: LIGONIER T

Stationing	Description	Stationing	Description
216218 FT		215852 FT	AH-SOMERSET (55)
			INTER-AHD LINCOLN HW
		0830/1145	(SR0030 SEG 0010/0000)
215073 FT		0830/0328	018 "DIA CIRC CONCR
		214707 FT	LEN=0030 INSTALLED 2003
			1 0 00119 0 03 1346+28
			018 "DIA CIRC CONCR
			LEN=0030 INSTALLED 2003
			LENGTH(AH 1145 BK 2640)
TRUCK PULLOFF RD		0830/0000	
(SR9400 SEG 0010/0000)	0820/2230		
TRUCK PULLOFF RD			
(SR9400 SEG 0010/0608)	0820/1650		
		0820/1129	018 "DIA CIRC CONCR
			LEN=0037 INSTALLED 2003
		0820/0717	036 "DIA CIRC CONCR
			LEN=0030 INSTALLED 2003
212433 FT		212067 FT	1 0 00119 0 03 1319+88
			036 "DIA CIRC METAL
			LEN=0040 INSTALLED 2003
			LENGTH(AH 2640 BK 2481)
			018 "DIA CIRC CONCR
			LEN=0030 INSTALLED 2003
			018 "DIA CIRC CONCR
			LEN=0037 INSTALLED 2003
			018 "DIA CIRC CONCR
			LEN=0050 INSTALLED 2003
			018 "DIA CIRC CONCR
			LEN=0045 INSTALLED 2003
			018 "DIA CIRC CONCR
			LEN=0030 INSTALLED 2003
			018 "DIA CIRC CONCR
			LEN=0037 INSTALLED 2003
209952 FT		209586 FT	1 0 00119 0 03 1295+57
			024 "DIA CIRC METAL
			LEN=0030 INSTALLED 2003
			LENGTH(AH 2481 BK 2515)
			020 "DIA CIRC CONCR
			LEN=0035 INSTALLED 2003
			018 "DIA CIRC CONCR
			LEN=0030 INSTALLED 2003
			018 "DIA CIRC CONCR
			LEN=0030 INSTALLED 2003
			RETAINING WALL END
			BMSID 64/0030/0800/0842
			018 "DIA CIRC CONCR

DIR: E TOTAL LEN: 40.950 MI. DIST: 12-5 SR: 30
 LEFT MUN: LIGONIER T RIGHT MUN: LIGONIER T



1 0 00119 0 03 1245+65 204992 FT
 MFC BEGIN = B
 LENGTH(AH 0545 BK 2587) 0791/0000

SHANGRI LN (PRDR) 0780/1245

MUSKET LN (PRDR) 0770/1985

0800/1095 LEN=0030 INSTALLED 2003
 RETAINING WALL BEGIN
 0800/0842 BMSID 64/0030/0800/0842
 018 "DIA CIRC CONCR
 0800/0759 LEN=0030 INSTALLED 2003
 018 "DIA CIRC CONCR
 0800/0205 LEN=0030 INSTALLED 2003
 207071 FT 1 0 00119 0 03 1270+42
 0800/0000 LENGTH(AH 2515 BK 1900)
 205171 FT 1 0 00119 0 03 1252+25
 0796/0000 MFC BEGIN = B
 LENGTH(AH 1900 BK 0660)
 0790/0358 RETAINING WALL END
 BMSID 64/0030/0790/0118
 0790/0118 RETAINING WALL BEGIN
 BMSID 64/0030/0790/0118
 204511 FT 1 0 00119 0 03 1245+65
 0790/0000 MFC BEGIN = B
 LENGTH(AH 0660 BK 2587)
 0780/2351 018 "DIA CIR PLASTIC
 LEN=0035 INSTALLED UNKN
 0780/2350 018 "DIA CIR PLASTIC
 LEN=0035 INSTALLED 2003
 0780/1890 018 "DIA CIRC CONCR
 LEN=0035 INSTALLED 2003
 0780/1548 018 "DIA CIRC CONCR
 LEN=0035 INSTALLED 2003
 0780/1102 018 "DIA CIRC CONCR
 LEN=0035 INSTALLED 2003
 0780/0661 018 "DIA CIRC CONCR
 LEN=0035 INSTALLED 2003
 0780/0397 018 "DIA CIRC CONCR
 LEN=0035 INSTALLED 2003
 201924 FT 1 0 00119 0 03 1219+76
 0780/0000 018 "DIA CIRC CONCR
 LEN=0035 INSTALLED 2003
 LENGTH(AH 2587 BK 2394)
 0770/2004 018 "DIA CIRC CONCR
 LEN=0035 INSTALLED 2003
 018 "DIA CIRC CONCR

Location	Segment ID	Start Point	End Point	Length	Material	Installation Date
200011 FT	0770/1662			LEN=0035	INSTALLED	2003
				018 "DIA CIRC CONCR		
	0770/1250			LEN=0035	INSTALLED	2003
				018 "DIA CIRC METAL		
	0770/0866			LEN=0035	INSTALLED	2003
				015 "DIA CIRC CONCR		
	0770/0379			LEN=0035	INSTALLED	2003
				1 0 00119 0 03 1195+82		
				018 "DIA CIRC CONCR		
				LEN=0040	INSTALLED	2003
197442 FT	0770/0000			LENGTH(AH 2394 BK 2569)		
				018 "DIA CIRC CONCR		
	0760/2190			LEN=0035	INSTALLED	2003
				018 "DIA CIRC CONCR		
	0760/1990			LEN=0040	INSTALLED	2003
				018 "DIA CIRC CONCR		
	0760/1652			LEN=0035	INSTALLED	2003
				018 "DIA CIRC CONCR		
				LEN=0035	INSTALLED	2003
197442 FT	0760/1260			LEN=0035	INSTALLED	2003
				018 "DIA CIRC CONCR		
	0760/0960			LEN=0035	INSTALLED	2003
				LIGONIER		
	0760/0582			LAUREL MOUNTAIN B		
				018 "DIA CIRC CONCR		
	0760/0495			LEN=0035	INSTALLED	2003
				018 "DIA CIRC CONCR		
	0760/0309			LEN=0035	INSTALLED	2003
				1 0 00119 0 03 1170+13		
			018 "DIA CIRC CONCR			
197442 FT				LEN=0035	INSTALLED	2003
				LENGTH(AH 2569 BK 3241)		
	0760/0000					
				018 "DIA CIRC CONCR		
	0750/2900			LEN=0035	INSTALLED	2003
				024 "DIA CIRC CONCR		
	0750/2764			LEN=0030	INSTALLED	UNKN
				018 "DIA CIRC CONCR		
	0750/2380			LEN=0040	INSTALLED	2003
				LAUREL MOUNTAIN		
197442 FT	0750/2109					
				LIGONIER T		
	0750/1817					
				018 "DIA CIRC CONCR		
	0750/1790			LEN=0040	INSTALLED	2003
	0750/1387					
				TURRILL LN		
				(PRDR)		

DIR: E TOTAL LEN: 40.950 MI. DIST: 12-5 SR: 30
 LEFT MUN: LIGONIER T RIGHT MUN: LIGONIER T

1 0 00119 0 03 1137+72 194201 FT
 CENTER ST
 (T505) 0750/0000

NATURE RUN RD
 (SR1023 SEG 0010/0000) 0740/1461

191653 FT

188814 FT

PHEASANT CR

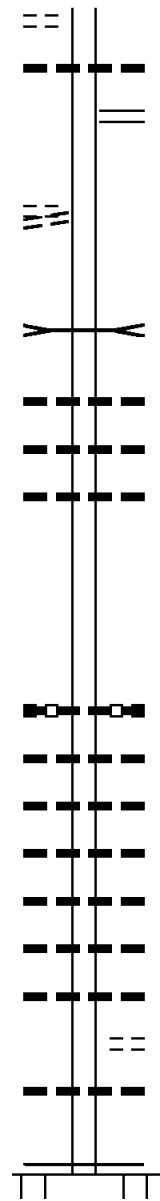
---	0750/0369	018 " DIA CIRC CONCR LEN=0050 INSTALLED 2003
---	0750/0024 193720 FT	018 " DIA CIRC CONCR LEN=0050 INSTALLED 2003
==	5 0750/0000	LENGTH(AH 3241 BK 2548) (APRA) LIGONIER CONSTRU LIGONIER CONSTRUCTION C
POE	0740/2240	(PRDR)
---	0740/2000	018 " DIA CIRC CONCR LEN=0050 INSTALLED 2003
---	0740/1493	018 " DIA CIRC CONCR LEN=0105 INSTALLED 2003
==	0740/1461	CALIFORNIA AV (T630)
---	0740/0584	BMS EN 64/0030/0740/0545 1 0 00119 0 03 1110+63 LAUGHLINTOWN RUN
---	0740/0545	BMSBG 64/0030/0740/0545 ROLLING ROCK CLUB
==	0740/0340 191172 FT	(PRDR)
---	5 0740/0000	1 0 00119 0 03 1112+36 018 " DIA CIRC CONCR LEN=0030 INSTALLED 2003
---	0730/2513	LENGTH(AH 2548 BK 2839) 018 " DIA CIRC CONCR LEN=0030 INSTALLED 2003
---	0730/2217	018 " DIA CIRC CONCR LEN=0030 INSTALLED 2003
---	0730/1591	036 " H 48 " W CON BOX CUL LEN=0035 INSTALLED 2003
---	0730/1182	018 " DIA CIRC CONCR LEN=0030 INSTALLED 2003
---	0730/0550 188333 FT	030 " DIA CIRC CONCR LEN=0030 INSTALLED 2003
---	5 0730/0000	1 0 00119 0 03 1083+97 VILLAGE: LAUGHLINTOWN 018 " DIA CIRC CONCR LEN=0030 INSTALLED 2003
---	0720/1869	LENGTH(AH 2839 BK 2336) 018 " DIA CIRC CONCR LEN=0035 INSTALLED 2003
---	0720/1790	018 " DIA CIRC CONCR LEN=0030 INSTALLED UNKN

DIR: E TOTAL LEN: 40.950 MI. DIST: 12-5 SR: 30
 LEFT MUN: LIGONIER T RIGHT MUN: LIGONIER T

Stationing	Structure / Feature	Material / Details	Notes
0720/1700	==		
0720/1424	--- ---	018 " DIA CIRC CONCR	LEN=0030 INSTALLED 2003
0720/0835	==	LINN RUN PARK RD	(SR0381 SEG 0300/1594)
0720/0525	==		
186478 FT	==		
0720/0000	--- ---	1 0 00119 0 03 1060+61	ZIMMERMAN RN STRUCTURE LENGTH 12 FT BMSID 64/0030/0720/0000 LENGTH(AH 2336 BK 2689)
0710/2025	--- ---	018 " DIA CIRC CONCR	LEN=0050 INSTALLED 2003
0710/1597	--- ---	018 " DIA CIRC CONCR	LEN=0050 INSTALLED 2003
0710/1465	--- ---	024 " DIA CIRC CONCR	LEN=0025 INSTALLED 2003
183789 FT			
183308 FT		1 0 00119 0 03 1033+75	020 "H 72" W CONC STRUCT LEN=0025 INSTALLED 2003 LIGONIER BEACH DR (PRDR)
0710/0000	--- ---	018 " DIA CIRC CONCR	LEN=0030 INSTALLED 2003
0700/1737	--- ---	018 " DIA CIRC CONCR	LEN=0030 INSTALLED UNKN
0700/1400	--- ---	024 " DIA CIRC CONCR	LEN=0030 INSTALLED 2003
0700/1116	--- ---	018 " DIA CIRC CONCR	LEN=0060 INSTALLED UNKN
0700/0880	--- ---	018 " DIA CIRC CONCR	LEN=0040 INSTALLED 2003
0700/0822	--- ---	018 " DIA CIRC CONCR	LEN=0050 INSTALLED 2003
0700/0558	--- ---	PETERS RD	(T637)
0700/0215	==		
0700/0113	--- ---	018 " DIA CIRC CONCR	LEN=0020 INSTALLED 2003
181529 FT		1 0 00119 0 02 1006+15	MFC BEGIN = B
0700/0000	--- ---	018 " DIA CIRC CONCR	LEN=0020 INSTALLED 2003

PHEASANT CR
 (T375)
 OLD LINCOLN HW
 (T950)

BRALLIER RD
 (T976)



DIR: E TOTAL LEN: 40.950 MI. DIST: 12-5 SR: 30
 LEFT MUN: LIGONIER T RIGHT MUN: LIGONIER T

Left Side Description	Left Side Stationing	Right Side Stationing	Right Side Description
JUGHANDLE RD (SR9410 SEG 0010/0275)	0691/1425	0690/1400	JUGHANDLE RD (SR9410 SEG 0010/0275)
018 "DIA CIRC CONCR LEN=0030 INSTALLED 2003 MAIN ST (SR1054 SEG 0010/0510)	0691/0905 0691/0740	0690/1180	JUGHANDLE RD (SR9410 SEG 0010/0000)
FOR SR 0030 AND 1054 (CONN) MAIN ST (SR1046 SEG 0020/3030)	0691/0555 0691/0310	0690/0669	018 "DIA CIRC CONCR LEN=0040 INSTALLED 2003
BMS EN 64/0030/0690/0000	0691/0013	0690/0300 0690/0013	MAIN ST (SR1046 SEG 0020/3030) BMS EN 64/0030/0690/0000
1 0 00119 0 02 0992+43 179729 FT B LOYALHANNA BMSBG 64/0030/0690/0000 LENGTH(AH 1800 BK 2753)	0691/0000	0690/0004 179278 FT 0690/0000	018 "DIA CIRC CONCR LEN=0040 INSTALLED 2003 1 0 00119 0 02 0992+43 B LOYALHANNA BMSBG 64/0030/0690/0000 LENGTH(AH 1770 BK 2742)
LIGONIER B 018 "DIA CIRC CONCR LEN=0033 INSTALLED 2003 1 0 00119 0 02 0964+61 176976 FT MARKET ST (SR0711 SEG 0230/1740) LENGTH(AH 2753 BK 2989)	0681/0361 0681/0032 0681/0000	0680/2084 0680/1680 0680/1463 0680/0894 0680/0587 0680/0361	024 "DIA CIRC CONCR LEN=0050 INSTALLED 2003 018 "DIA CIRC CONCR LEN=0090 INSTALLED UNKN 024 "DIA CIRC CONCR LEN=0050 INSTALLED UNKN 018 "DIA CIRC CONCR LEN=0030 INSTALLED 2003 018 "DIA CIRC CONCR LEN=0030 INSTALLED 2003 LIGONIER LIGONIER B
FAIRFIELD ST (BORO) 018 "DIA CIRC CONCR LEN=0037 INSTALLED 2003 DICE ST (BORO)	0671/2570 0671/2169 0671/2150	0670/2669	1 0 00119 0 02 0964+61 MARKET ST (SR0711 SEG 0230/1740) LENGTH(AH 2742 BK 2934) 018 "DIA CIRC CONCR LEN=0040 INSTALLED 2003
		0670/2065	036 "DIA CIRC CONCR LEN=0035 INSTALLED 2003

DIR: E TOTAL LEN: 40.950 MI. DIST: 12-5 SR: 30
 LEFT MUN: LIGONIER B RIGHT MUN: LIGONIER B

Stationing	Description	Stationing	Description
0671/1840	GRANT ST (BORO)	0670/1814	018 "DIA CIRC CONCR LEN=0035 INSTALLED 2003
0671/1469	018 "DIA CIRC CONCR LEN=0050 INSTALLED 2003	0670/1401	018 "DIA CIRC CONCR LEN=0035 INSTALLED 2003
0671/1040	LIGONIER LIGONIER T WALNUT ST (BORO)	0670/1043	LIGONIER T WALNUT ST (BORO)
0671/0910		0670/0835	018 "DIA CIRC CONCR LEN=0035 INSTALLED 2003
0671/0312	LIGONIER LIGONIER B	0670/0494	LIGONIER LIGONIER B
0671/0000	1 0 00119 0 02 0935+21 173987 FT LENGTH(AH 2989 BK 2056)	0670/0312	1 0 00119 0 02 0935+21 173602 FT
0661/1943	LIGONIER LIGONIER T	0660/1378	LIGONIER LIGONIER T
0661/1602	BMSSEN 64/0030/0661/1506	0660/0868	BMSSEN 64/0030/0660/0743
0661/1506	1 0 00119 0 02 0929+18 MILL CREEK	0660/0743	1 0 00119 3 00 0100+68 MILL CREEK
0661/1327	BMSBG 64/0030/0661/1506 MAIN ST (SR1046 SEG 0010/0272)	0660/0571	BMSBG 64/0030/0660/0743 MAIN ST (SR1046 SEG 0010/0000)
0661/0000	1 0 00119 0 02 0914+75 171931 FT LENGTH(AH 2056 BK 3026)	0660/0000	1 0 00119 5 00 0092+87 036 "DIA CIRC CONCR LEN=0035 INSTALLED 2003
0651/3025	018 "DIA CIRC CONCR LEN=0030 INSTALLED UNKN	0651/2698	018 "DIA CIRC CONCR LEN=0020 INSTALLED 2003
0651/2445	018 "DIA CIRC CONCR LEN=0020 INSTALLED 2003	0650/2418	018 "DIA CIRC CONCR LEN=0050 INSTALLED 2003
0651/2006	018 "DIA CIRC CONCR LEN=0020 INSTALLED 2003	0650/2134	018 "DIA CIRC CONCR LEN=0050 INSTALLED 2003

DIR: E TOTAL LEN: 40.950 MI. DIST: 12-5 SR: 30
 LEFT MUN: LIGONIER T RIGHT MUN: LIGONIER T

018 "DIA CIRC CONCR LEN=0020 INSTALLED 2003 0651/1839	---								
018 "DIA CIRC CONCR LEN=0020 INSTALLED 2003 0651/1546	---								
				---		0650/1513		018 "DIA CIRC CONCR LEN=0050 INSTALLED 2003	
018 "DIA CIRC CONCR LEN=0020 INSTALLED 2003 0651/1156	---								
018 "DIA CIRC CONCR LEN=0020 INSTALLED 2003 0651/0797	---								
						168864 FT		1 0 00119 5 00 0060+49 TWO MILE RUN RD (SR2045 SEG 0080/0000)	
1 0 00119 0 02 0884+08 168905 FT TWO MILE RUN RD (SR2045 SEG 0080/0535)								LEN=0045 INSTALLED 2003 TWO MILE RUN RD (SR2045 SEG 0080/0000)	
LENGTH(AH 3026 BK 3748) 0651/0000	5	==	==	5		0650/0000		LENGTH(AH 3247 BK 3547) FOR SR 0030 AND 2045 (CONN) DUGAN LN (PRDR) CROSSOVER RD (CONN)	
CROSSOVER RD (CONN) 0641/3365		==	==			0640/3135			
018 "DIA CIRC CONCR LEN=0020 INSTALLED 2003 0641/2581	---					0640/2620			
CROSSOVER RD (CONN) 0641/2060		==	==			0640/1345		CROSSOVER RD (CONN)	
018 "DIA CIRC CONCR LEN=0050 INSTALLED 2003 0641/1959	---								
024 "DIA CIRC CONCR LEN=0020 INSTALLED 2003 0641/1274	---								
OLD LINCOLN HW (TWP) 0641/1165	==								
018 "DIA CIRC CONCR LEN=0050 INSTALLED 2003 0641/0437	---								
BMSSEN 64/0030/0641/0000 0641/0049									
1 0 00119 0 02 0846+52 165157 FT COALPIT RUN									
BMSBG 64/0030/0641/0000						165317 FT		1 0 00119 5 00 0024+73	
LENGTH(AH 3748 BK 2170) 0641/0000	5			5		0640/0000		LENGTH(AH 3547 BK 2473)	
						0630/2110		BMSSEN 64/0030/0630/2065	
								0 0 00000 0 00 0000+00	
								COALPIT RUN	
						0630/2065		BMSBG 64/0030/0630/2065	
								PARK ACCESS RD	

DIR: E TOTAL LEN: 40.950 MI. DIST: 12-5 SR: 30
 LEFT MUN: LIGONIER T RIGHT MUN: LIGONIER T

Stationing	Description	Stationing	Description
(SR0259 SEG 0010/0400)	0631/1968	0630/1800	(PRDR) COAL PIT RD (SR0259 SEG 0010/0000)
018 "DIA CIRC CONCR			
LEN=0050 INSTALLED 2003	0631/1700		
048 "DIA CIRC CONCR			
LEN=0030 INSTALLED 2003	0631/1378		
ORME RD (T948)	0631/1250	0630/1375	ORME RD (T948)
		0630/1190	018 "DIA CIRC CONCR LEN=0060 INSTALLED 2003
018 "DIA CIRC CONCR			
LEN=0030 INSTALLED 2003	0631/1070		
		0630/0895	018 "DIA CIRC CONCR LEN=0010 INSTALLED 2003
018 "DIA CIRC CONCR			
LEN=0050 INSTALLED 2003	0631/0872		
CROSSOVER RD (CONN)	0631/0855	0630/0825	CROSSOVER RD (CONN)
		0630/0760	PARK ENTRANCE RD (PRDR)
		0630/0583	015 "DIA CIRC METAL
1 0 00119 0 02 0824+82 162987 FT		162844 FT	LEN=0274 INSTALLED 2003
LENGTH(AH 2170 BK 2527)	0631/0000	0630/0000	1 0 00119 5 00 0000+00
018 "DIA CIRC METAL			LENGTH(AH 2473 BK 2580)
LEN=0020 INSTALLED 2003	0621/2124		
		0620/2206	018 "DIA CIRC METAL LEN=0100 INSTALLED 2003
		0620/1952	018 "DIA CIRC CONCR LEN=0045 INSTALLED 2003
B LOYALHANNA			B LOYALHANNA
STRUCTURE LENGTH 12 FT			STRUCTURE LENGTH 12 FT
BMSID 64/0030/0620/1408	0621/1281	0620/1408	BMSID 64/0030/0620/1408
		0620/1175	LC FROM IDLEWILD PARK (CONN)
		0620/1110	IDLEWILD PARK EXIT (PARK)
IDLEWILD PARK EXIT (PARK)	0621/1110		
018 "DIA CIRC CONCR			
LEN=0020 INSTALLED 2003	0621/0765		
018 "DIA CIRC CONCR			
LEN=0020 INSTALLED 2003	0621/0364		
048 "H 60" W ELLIP CONC			
LEN=0020 INSTALLED 2003	0621/0122		
1 0 00119 0 01 0799+41 160460 FT		160264 FT	1 0 00119 0 01 0799+41
CLARK HOLLOW RD (T719)			CLARK HOLLOW RD (T719)
IDLEWILD HILL RD (T647)			IDLEWILD HILL RD (T647)
LENGTH(AH 2527 BK 2015)	0621/0000	0620/0000	LENGTH(AH 2580 BK 2130)

DIR: E TOTAL LEN: 40.950 MI. DIST: 12-5 SR: 30
 LEFT MUN: LIGONIER T RIGHT MUN: LIGONIER T

018 "DIA CIRC CONCR LEN=0030 INSTALLED 2003 0611/1918	---	---	0610/2000	018 "DIA CIRC CONCR LEN=0035 INSTALLED 2003
	---	---	0610/1783	018 "DIA CIRC CONCR LEN=0037 INSTALLED 2003
018 "DIA CIRC ALUMIN LEN=0030 INSTALLED 2003 0611/1651	---	---		
018 "DIA CIRC METAL LEN=0030 INSTALLED 2003 0611/1124	---	---		
018 "DIA CIRC METAL LEN=0240 INSTALLED 2003 0611/0878	---	---		
018 "DIA CIRC CONCR LEN=0240 INSTALLED 2003 0611/0877	---	---		
024 "DIA CIRC CONCR LEN=0030 INSTALLED 2003 0611/0637	---	---		
024 "DIA CIRC CONCR LEN=0025 INSTALLED 2003 0611/0303	---	---		
024 "DIA CIRC CONCR LEN=0050 INSTALLED 2003 0611/0115	---	---		
1 0 00119 0 01 0778+28 158445 FT LENGTH(AH 2015 BK 3127) 0611/0000	---	---	158134 FT 1 0 00119 0 01 0778+28 0610/0000 LENGTH(AH 2130 BK 1920)	
018 "DIA CIRC CONCR LEN=0050 INSTALLED 2003 0601/2965	---	---		
018 "DIA CIRC CONCR LEN=0030 INSTALLED 2003 0601/2650	---	---		
018 "DIA CIRC CONCR LEN=0050 INSTALLED 2003 0601/2361	---	---		
CROSSOVER RD (CONN) 0601/2190	---	---	0600/1020 CROSSOVER RD (CONN)	
018 "DIA CIRC CONCR LEN=0090 INSTALLED 2003 0601/2057	---	---		
TOWNSHIP RD (TWP) 0601/1980	---	---	0600/0985 TOWNSHIP RD (TWP)	
018 "DIA CIRC CONCR LEN=0036 INSTALLED 2003 0601/1841	---	---		
030 "DIA CIRC CONCR LEN=0040 INSTALLED 2003 0601/1622	---	---		
018 "DIA CIRC CONCR LEN=0030 INSTALLED 2003 0601/1190	---	---		
018 "DIA CIRC CONCR LEN=0030 INSTALLED 2003 0601/0892	---	---	0600/0716 BMS EN 64/0030/0600/0000	
018 "DIA CIRC CONCR LEN=0030 INSTALLED 2003 0601/0586	---	---		
018 "DIA CIRC CONCR LEN=0030 INSTALLED 2003 0601/0283	---	---		
			156214 FT 1 0 00119 0 01 0766+22	

EXTRACT DATE: 12/18/2023
PRINT DATE: 12/21/2023

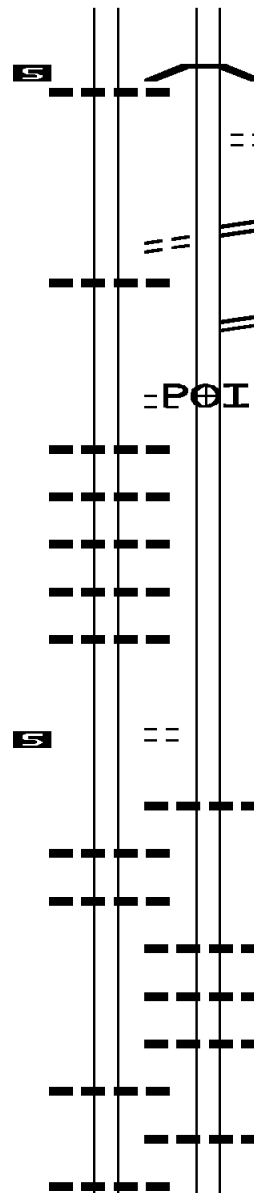
ROADWAY MANAGEMENT SYSTEM
SLD COUNTY/SR - ANNUAL PRINT

PAGE NUMBER: 77
COUNTY: WESTMORELAND

DIR: E TOTAL LEN: 40.950 MI.
LEFT MUN: LIGONIER T

DIST: 12-5 SR: 30
RIGHT MUN: LIGONIER T

1 0 00119 3 01 0213+89 155318 FT
LENGTH(AH 3127 BK 2493) 0601/0000
LEN=0030 INSTALLED 2003 0591/2493



0600/0000

0590/1115

0590/0955

0590/0700

0590/0450

036"H 48"W CON BOX CUL
LEN=0030 INSTALLED 2003 0591/2222

018 "DIA CIRC CONCR
LEN=0030 INSTALLED 2002 0591/1695
018 "DIA CIRC CONCR
LEN=0030 INSTALLED 2003 0591/1440
018 "DIA CIRC CONCR
LEN=0030 INSTALLED 2003 0591/1138
018 "DIA CIRC CONCR
LEN=0030 INSTALLED 2002 0591/0585
018 "DIA CIRC CONCR
LEN=0030 INSTALLED 2003 0591/0337

1 0 00119 3 01 0188+96 152825 FT
LENGTH(AH 2493 BK 3259) 0591/0000

018 "DIA CIRC CONCR
LEN=0030 INSTALLED 2003 0581/2956
018 "DIA CIRC CONCR
LEN=0030 INSTALLED 2003 0581/2737

018 "DIA CIRC CONCR
LEN=0030 INSTALLED 2003 0581/2213

018 "DIA CIRC CONCR
LEN=0030 INSTALLED 2003 0581/1605

LOYALHANNA
BMSBG 64/0030/0600/0000
LENGTH(AH 1920 BK 1155)

FROM 2043/0180 SH
(CONN)
DARLINGTON RD
(SR2043 SEG 0180/2025)
LONGBRIDGE RD
(T794)

RAMP RD
(SR9102 SEG 0010/0000)
(APRA) LONGBRIDGE STAT I
LONGBRIDGE STATION
(PRDR)

155059 FT 1 0 00119 0 01 0747+41
LONGBRIDGE RD
(T794)

0590/0000 LENGTH(AH 1155 BK 3759)

0580/3049 018 "DIA CIRC CONCR
LEN=0001 INSTALLED 2002

0580/2692 015 "DIA CIRC CONCR
LEN=0040 INSTALLED 2002

0580/2356 036 "DIA CIRC CONCR
LEN=0040 INSTALLED 2002

0580/2225 018 "DIA CIRC CONCR
LEN=0040 INSTALLED 2002

0580/1920 015 "DIA CIRC CONCR
LEN=0040 INSTALLED 2002

DIR: E TOTAL LEN: 40.950 MI. DIST: 12-5 SR: 30
 LEFT MUN: LIGONIER T RIGHT MUN: LIGONIER T

					0580/1558	015 " DIA CIRC CONCR LEN=0040 INSTALLED 2002
					0580/1191	015 " DIA CIRC CONCR LEN=0040 INSTALLED 2002
					0580/1015	036 " DIA CIRC CONCR LEN=0300 INSTALLED 2002
018 " DIA CIRC CONCR LEN=0030 INSTALLED 2003	0581/1000					
					0580/0965	RETAINING WALL END BMSID 64/0030/0580/0938
					0580/0938	RETAINING WALL BEGIN BMSID 64/0030/0580/0938
018 " DIA CIRC CONCR LEN=0030 INSTALLED 2003	0581/0590					
					0580/0384	015 " DIA CIRC CONCR LEN=0030 INSTALLED 2002
018 " DIA CIRC CONCR LEN=0030 INSTALLED 2003	0581/0297					
1 0 00119 3 00 0159+01	149566 FT					
B LOYALHANNA STRUCTURE LENGTH 12 FT BMSID 64/0030/0581/0000					151300 FT	1 0 00119 0 01 0709+82
LIGONIER DERRY T LENGTH(AH 3259 BK 2376)	0581/0000				0580/0000	018 " DIA CIRC CONCR LEN=0045 INSTALLED 2002 LENGTH(AH 3759 BK 2410)
					0570/2172	018 " DIA CIRC CONCR LEN=0040 INSTALLED 2002
					0570/1905	015 " DIA CIRC CONCR LEN=0040 INSTALLED 2002
018 " DIA CIRC CONCR LEN=0035 INSTALLED 2002	0571/1751					
					0570/1323	015 " DIA CIRC CONCR LEN=0050 INSTALLED 2002
018 " DIA CIRC CONCR LEN=0030 INSTALLED 2002	0571/1153					
					0570/0975	015 " DIA CIR PLASTIC LEN=0035 INSTALLED 2002 TRILLIUM LN (PRDR)
					0570/0700	015 " DIA CIRC CONCR LEN=0035 INSTALLED 2002
					0570/0621	LIGONIER UNITY T
					0570/0448	015 " DIA CIRC CONCR LEN=0035 INSTALLED 2002
					0570/0279	1 0 00119 0 01 0685+72
1 0 00119 3 00 0135+69	147190 FT					015 " DIA CIRC CONCR LEN=0035 INSTALLED 2002
LENGTH(AH 2376 BK 2144)	0571/0000				0570/0000	LENGTH(AH 2410 BK 2565)

DIR: E TOTAL LEN: 40.950 MI. DIST: 12-5 SR: 30
 LEFT MUN: DERRY T RIGHT MUN: DERRY T

Item ID	Description	Length	Start Station	End Station	Notes
018	"DIA CIRC CONCR LEN=0035 INSTALLED 2002	0561/2144	0560/2305	015 "DIA CIRC CONCR LEN=0030 INSTALLED 2002	
018	"DIA CIRC CONCR LEN=0050 INSTALLED 2002	0561/1796	0560/2019	018 "DIA CIRC CONCR LEN=0030 INSTALLED 2002	
SLEEPY HOLLOW CAUSWAY R (SR9411 SEG 0500/0000)		0561/1630			
015	"DIA CIRC CONCR LEN=0035 INSTALLED 2002	0560/1431	0560/1431	015 "DIA CIRC CONCR LEN=0035 INSTALLED 2002	
015	"DIA CIRC CONCR LEN=0150 INSTALLED 2002	0560/1141	0560/1141	015 "DIA CIRC CONCR LEN=0150 INSTALLED 2002	
SLEEPY HOLLOW CAUSWAY R (SR9411 SEG 0250/0265)		0561/1100			
018	"DIA CIRC CONCR LEN=0035 INSTALLED 2002	0561/0607	0560/0796	018 "DIA CIRC CONCR LEN=0035 INSTALLED 2002	
SLEEPY HOLLOW CAUSWAY R (SR2049 SEG 0010/0000)		0560/0760			
018	"DIA CIRC CONCR LEN=0400 INSTALLED 2002	0561/0303	0560/0357	015 "DIA CIRC CONCR LEN=0035 INSTALLED 2002	
1 0 00119 3 00 0114+25 145046 FT LENGTH(AH 2144 BK 2603)		0561/0000	146325 FT	1 0 00119 0 01 0660+07 B LOYALHANNA STRUCTURE LENGTH 10 FT BMSID 64/0030/0560/0000	
018	"DIA CIRC CONCR LEN=0050 INSTALLED 2002	0551/2602	0550/0000	018 "DIA CIRC CONCR LEN=0035 INSTALLED 2002	
018	"DIA CIRC CONCR LEN=0030 INSTALLED 2002	0551/2305	0550/2852	018 "DIA CIRC CONCR LEN=0035 INSTALLED 2002	
018	"DIA CIRC CONCR LEN=0030 INSTALLED 2002	0551/2014			
015	"DIA CIRC CONCR LEN=0035 INSTALLED 2002	0550/1872	0550/1872	015 "DIA CIRC CONCR LEN=0035 INSTALLED 2002	
018	"DIA CIRC CONCR LEN=0050 INSTALLED 2002	0551/1567	0550/1473	024 "DIA CIRC METAL LEN=0035 INSTALLED 2002	
RETAINING WALL END BMSID 64/0030/0550/1283		0550/1295			
RETAINING WALL BEGIN BMSID 64/0030/0550/1283		0550/1283			

DIR: E TOTAL LEN: 40.950 MI. DIST: 12-5 SR: 30
 LEFT MUN: DERRY T RIGHT MUN: DERRY T

Item ID	Description	Year	Start Station	End Station	Notes
018	"DIA CIRC CONCR	2002	0551/1250		
LEN=0030	INSTALLED				
			0550/1114		RETAINING WALL END
			0550/1069		BMSID 64/0030/0550/0898
			0550/1012		015 "DIA CIRC CONCR
			0550/1000		LEN=0035 INSTALLED 2002
					RETAINING WALL END
					BMSID 64/0030/0550/1000
					RETAINING WALL BEGIN
					BMSID 64/0030/0550/1000
018	"DIA CIR PLASTIC	2002	0551/0980		
LEN=0050	INSTALLED				
			0550/0898		RETAINING WALL BEGIN
			0550/0762		BMSID 64/0030/0550/0898
			0550/0750		RETAINING WALL END
			0550/0549		BMSID 64/0030/0550/0758
			0550/0470		RETAINING WALL BEGIN
			0550/0416		BMSID 64/0030/0550/0758
					015 "DIA CIRC CONCR
					LEN=0035 INSTALLED 2002
					RETAINING WALL END
					BMSID 64/0030/0550/0416
					RETAINING WALL BEGIN
					BMSID 64/0030/0550/0416
018	"DIA CIRC CONCR	2002	0551/0334		
LEN=0030	INSTALLED				
			0550/0232		015 "DIA CIRC CONCR
			0550/0226		LEN=0035 INSTALLED 2002
			0550/0214		RETAINING WALL END
			143111 FT		BMSID 64/0030/0550/0214
					RETAINING WALL BEGIN
					BMSID 64/0030/0550/0214
					1 0 00119 0 01 0627+59
					018 "DIA CIRC CONCR
					LEN=0045 INSTALLED 2002
					LENGTH(AH 3214 BK 3509)
1 0 00119 3 00 0088+22 142443 FT					
LENGTH(AH 2603 BK 2709) 0551/0000					
			0540/2727		015 "DIA CIRC CONCR
					LEN=0040 INSTALLED 2002
018 "DIA CIRC CONCR					
LEN=0030 INSTALLED 2002 0541/2709					
018 "DIA CIRC CONCR					
LEN=0030 INSTALLED 2002 0541/2487					
			0540/2275		018 "DIA CIRC CONCR
					LEN=0035 INSTALLED 2002
018 "DIA CIRC CONCR					
LEN=0030 INSTALLED 2002 0541/2220					
018 "DIA CIRC CONCR					
LEN=0030 INSTALLED 2002 0541/2010					
					018 "DIA CIRC CONCR

DIR: E TOTAL LEN: 40.950 MI. DIST: 12-5 SR: 30
 LEFT MUN: DERRY T RIGHT MUN: DERRY T

018 "DIA CIRC CONCR	LEN=0030	INSTALLED 2002	0541/1799	---	---	0540/1889	LEN=0060	INSTALLED 2002
018 "DIA CIRC CONCR	LEN=0030	INSTALLED 2002	0541/1546	---	---			
				==		0540/1510	WHEELER LN (PRDR)	
018 "DIA CIRC CONCR	LEN=0050	INSTALLED 2002	0541/1126	---	---	0540/1197	018 "DIA CIRC CONCR	LEN=0040 INSTALLED 2002
018 "DIA CIRC CONCR	LEN=0050	INSTALLED 2002	0541/0839	---	---	0540/0963	024 "DIA CIRC CONCR	LEN=0040 INSTALLED 2002
018 "DIA CIRC CONCR	LEN=0050	INSTALLED 2002	0541/0632	---	---			
018 "DIA CIRC CONCR	LEN=0030	INSTALLED 2002	0541/0450	---	---	0540/0504	024 "DIA CIRC CONCR	LEN=0040 INSTALLED 2002
018 "DIA CIRC CONCR	LEN=0009	INSTALLED 2002	0541/0205	---	---			
				---	---	0540/0198	018 "DIA CIRC CONCR	LEN=0050 INSTALLED 2002
MILLERS RUN	STRUCTURE LENGTH 23 FT	BMSID 64/0030/0541/0061	0541/0061	---	---			
1 0 00119	3 00 0061+13	139734 FT		---	---			
FOURTH AV	(SR0217 SEG 0010/0275)			---	---	139602 FT	1 0 00119	0 01 0592+50
LENGTH(AH 2709 BK 2635)	0541/0000			---	---	0540/0000	FOURTH AV (SR0217 SEG 0010/0000)	LENGTH(AH 3509 BK 3423)
				---	---	0530/3380	RETAINING WALL END	
				---	---	0530/3200	BMSID 64/0030/0530/3200	RETAINING WALL BEGIN
018 "DIA CIRC CONCR	LEN=0030	INSTALLED 2002	0531/2402	---	---			
018 "DIA CIRC CONCR	LEN=0050	INSTALLED 2002	0531/1975	---	---			
				---	---	0530/1532	048 "DIA CIRC CONCR	LEN=0050 INSTALLED 2002
DERRY UNITY T			0531/1477	---	---			
018 "DIA CIRC CONCR	LEN=0030	INSTALLED 2002	0531/1319	---	---			
DERRY UNITY T			0531/1093	---	---			

DIR: E TOTAL LEN: 40.950 MI. DIST: 12-5 SR: 30
 LEFT MUN: DERRY T RIGHT MUN: DERRY T

Stationing	Description	Stationing	Description
0531/0618	018 "DIA CIRC CONCR LEN=0030 INSTALLED 2002	0530/0777	018 "DIA CIRC CONCR LEN=0035 INSTALLED 2002
0531/0095	COUNTY ST (SR1037 SEG 0010/0000)	0530/0277	018 "DIA CIRC CONCR LEN=0035 INSTALLED 2002
0531/0000	1 0 00119 3 00 0034+99 137099 FT LENGTH(AH 2635 BK 1465) FROM 1037/0010 SH (CONN)	0530/0230	FRED ROGERS DR (T950)
0521/1410		0530/0077	018 "DIA CIRC CONCR LEN=0035 INSTALLED 2002 1 0 00119 0 01 0558+35 LC TO T950 RD (CONN)
0521/0293	BMSID 64/0030/0521/0000	0530/0000	LENGTH(AH 3423 BK 1288)
0521/0293		0520/1260	B LOYALHANNA STRUCTURE LENGTH 9 FT BMSID 64/0030/0520/1260
0521/0072	DERRY UNITY T	0520/1030	018 "DIA CIRC CONCR LEN=0030 INSTALLED 2002
0521/0000	1 0 00119 3 00 0020+34 135634 FT LOYALHANNA C BMSBG 64/0030/0521/0000 LENGTH(AH 1465 BK 1958) LEN=0050 INSTALLED 2002	0520/0260	KINGSTON ST (T920)
0511/1958	018 "DIA CIRC CONCR LEN=0030 INSTALLED UNKN	0520/0001	036 "DIA CIRC CONCR LEN=0035 INSTALLED 2002
0511/1628	018 "DIA CIRC CONCR LEN=0050 INSTALLED 2002	0520/0000	1 0 00119 0 01 0536+45 LENGTH(AH 1288 BK 1539)
0511/1395	018 "DIA CIRC CONCR LEN=0111 INSTALLED 2002	0510/1260	018 "DIA CIRC CONCR LEN=0035 INSTALLED 2002
0511/0777	CROSSOVER RD (CONN)	0510/1155	CROSSOVER RD (CONN)
0511/0700	CROSSOVER RD (CONN)	0510/1070	CROSSOVER RD (CONN)
			018 "DIA CIRC CONCR

DIR: E TOTAL LEN: 40.950 MI. DIST: 12-5 SR: 30
 LEFT MUN: UNITY T RIGHT MUN: UNITY T

Structure / Segment	Stationing	Length (FT)	Material / Notes	Installation Date
018 "DIA CIRC CONCR LEN=0252	0511/0525		TO 30E AND T996 ST (CONN)	2002
TO 30E AND T996 ST (CONN)	0511/0410		TO 30E AND T996 ST (CONN) SPRUCE ST (T996)	
1 0 00119 3 00 0000+00 LENGTH(AH 1958 BK 2830) LEN=0050	0511/0000 0501/2830	133676 FT 133352 FT	024 "DIA CIRC CONCR LEN=0035	2002
INSTALLED 2002			INSTALLED 2002	
			LENGTH(AH 1539 BK 2355)	
018 "DIA CIRC CONCR LEN=0031	0501/1620		018"H 36"W **UNKNOWN** LEN=0037	2002
TRACK RD (TWP) KURELA RD (T526)	0501/1545		TRACK RD (TWP) KURELA RD (T526)	
018 "DIA CIRC CONCR LEN=0031	0501/1296		018 "DIA CIRC CONCR LEN=0030	2002
NEWMEYER RD (T527)	0501/1085		INSTALLED 2002	
RAMP E RD (SR8010 SEG 0510/0000)	0501/0935		RAMP F RD (SR8010 SEG 0760/0653)	
RAMP A RD (SR8010 SEG 0500/0562)	0501/0660		RAMP B RD (SR8010 SEG 0750/0000)	
SR 0982 N OP ID 64/0982/0230/0775	0501/0385		SR 0982 N OP ID 64/0982/0230/0775	
RAMP D RD (SR8010 SEG 0260/0000)	0501/0190		RAMP C RD (SR8010 SEG 0020/0608)	
RAMP H RD (SR8010 SEG 0250/0758)	0501/0060		018 "DIA CIRC CONCR LEN=0045	2002
1 0 00119 0 00 0497+51 NINE MILE RN STRUCTURE LENGTH 60 FT		130846 FT	INSTALLED 2002	
			RAMP G RD (SR8010 SEG 0010/0000)	
			130997 FT	
			1 0 00119 0 00 0497+51 NINE MILE RN STRUCTURE LENGTH 60 FT	

DIR: E TOTAL LEN: 40.950 MI. DIST: 12-5 SR: 30
 LEFT MUN: UNITY T RIGHT MUN: UNITY T

Segment ID	Description	Start Station	End Station	Length (ft)	Material	Notes	Segment ID	Description	Start Station	End Station	Length (ft)	Material	Notes
BMSID 64/0030/0500/0000							BMSID 64/0030/0500/0000						
018 "DIA CIRC CONCR		0501/0000	0500/0000	2830	CONCR		018 "DIA CIRC CONCR		0500/0000	0491/0000	2355	CONCR	
LEN=0025 INSTALLED 2002							LEN=0025 INSTALLED 2002						
MONASTERY DR		0491/2255	0491/2240	15	CONCR		MONASTERY DR		0490/2675	0490/2635	40	CONCR	
(T707)							(T707)						
018 "DIA CIRC CONCR		0491/2240	0491/2235	5	CONCR		018 "DIA CIRC CONCR		0490/2635	0490/2490	145	CONCR	
LEN=0025 INSTALLED 2002							LEN=0025 INSTALLED 2002						
FENFIELD DR		0491/2190					FENFIELD DR		0490/2490				
(T707)							(T707)						
018 "DIA CIRC CONCR		0491/2014	0491/1676	338	CONCR		018 "DIA CIRC CONCR		0490/1605	0490/1585	20	CONCR	
LEN=0001 INSTALLED 2002							LEN=0001 INSTALLED 2002						
018 "DIA CIRC CONCR		0491/1676	0491/1165	511	CONCR		018 "DIA CIRC CONCR		0490/1585	0490/1563	22	CONCR	
LEN=0025 INSTALLED 2002							LEN=0025 INSTALLED 2002						
STAN ST		0491/1165	0491/1151	14	CONCR		STAN ST		0490/1563	0490/1284	279	METAL	
(T819)							(T819)						
018 "DIA CIRC CONCR		0491/1151	0491/1145	6	CONCR		018 "DIA CIRC CONCR		0490/1284	0490/0780	504	METAL	
LEN=0025 INSTALLED 2002							LEN=0025 INSTALLED 2002						
JOHNS DR		0491/1145					JOHNS DR		0490/0780	0491/0780	0	METAL	
(T707)							(T707)						
018 "DIA CIRC CONCR		0491/0780	0491/0230	550	CONCR		018 "DIA CIRC CONCR		0490/0660	0490/0629	31	METAL	
LEN=0060 INSTALLED UNKN							LEN=0060 INSTALLED UNKN						
THEATRE ST		0491/0230					THEATRE ST		0490/0629	0490/0515	114	METAL	
(T896)							(T896)						
THEATRE ST ET		0491/0230					THEATRE ST ET		0490/0515	0490/0381	134	METAL	
(T896)							(T896)						
1 0 00119 0 00 0471+57 128249 FT							1 0 00119 0 00 0467+13						
WOODLAWN DR		0491/0000	0481/3597	897	CONCR		WOODLAWN DR		0490/0381	0480/2648	127911	CONCR	
(T894)							(T894)						
018 "DIA CIRC CONCR		0481/3597	0481/3240	357	CONCR		018 "DIA CIRC CONCR		0480/2648				
LEN=0050 INSTALLED 2002							LEN=0050 INSTALLED 2002						
LONGVIEW DR		0481/3240	0481/2650	590	CONCR		LONGVIEW DR						
(T892)							(T892)						
LC TO LATROBE PZ		0481/2650					LC TO LATROBE PZ						
(CONN)							(CONN)						

EXTRACT DATE: 12/18/2023
PRINT DATE: 12/21/2023

ROADWAY MANAGEMENT SYSTEM
SLD COUNTY/SR - ANNUAL PRINT

PAGE NUMBER: 69
COUNTY: WESTMORELAND

DIR: E TOTAL LEN: 40.950 MI.
LEFT MUN: UNITY T

DIST: 12-5 SR: 30
RIGHT MUN: UNITY T

Stationing	Description	Stationing	Description
LATROBE 30 PZ (PRDR) GIFFIN DR (T893)		LATROBE 30 PZ (PRDR) GIFFIN DR (T893)	
0481/2580		0480/2580	
LC FROM LATROBE PZ (CONN)			
0481/2495			
018 "DIA CIRC CONCR LEN=0025 INSTALLED 2002		0480/2281	018 "DIA CIRC CONCR LEN=0035 INSTALLED 2002
0481/2314			
018 "DIA CIRC CONCR LEN=0025 INSTALLED 2002		0480/1955	018 "DIA CIRC CONCR LEN=0035 INSTALLED 2002
0481/2006		0480/1670	EXCELA HEALTH DR (PRDR)
018 "DIA CIRC CONCR LEN=0025 INSTALLED 2002		0480/1265	018 "DIA CIRC CONCR LEN=0035 INSTALLED 2002
0481/1261			SHARKYS DR (PRDR)
SHARKYS DR (PRDR)		0480/1015	MOUNTAIN LAUREL PZ (PRDR)
MOUNTAIN LAUREL PZ (PRDR)		0480/0936	018 "DIA CIRC CONCR LEN=0035 INSTALLED 2002
0481/1000		0480/0646	018 "DIA CIRC CONCR LEN=0101 INSTALLED 2002
018 "DIA CIRC CONCR LEN=0025 INSTALLED 2002		0480/0275	FROM 0981/0601 SH (CONN)
0481/0896			
018 "DIA CIRC CONCR LEN=0025 INSTALLED 2002		124665 FT	1 0 00119 0 00 0434+69
0481/0601			MAMMOTH PARK RD (SR0981 SEG 0600/1220)
TO 0981/0601 SH (CONN)			(SR0981 SEG 0601/1210)
1 0 00119 0 00 0434+69			
124561 FT			
MAMMOTH PARK RD (SR0981 SEG 0601/1210)			
(SR0981 SEG 0600/1220)			
LENGTH(AH 3688 BK 3110)		0480/0000	LENGTH(AH 3246 BK 3109)
0481/0000		0470/2905	TO 0981/0600 SH (CONN)
018 "DIA CIRC CONCR LEN=0025 INSTALLED 2002			
0471/2882			
FROM 0981/0600 SH (CONN)			
0471/2790			

DIR: E TOTAL LEN: 40.950 MI. DIST: 12-5 SR: 30
 LEFT MUN: UNITY T RIGHT MUN: UNITY T

Station	Structure	Length	Notes	Station	Structure	Length	Notes
0471/1276	018 "DIA CIRC CONCR LEN=0090 INSTALLED UNKN		TO T863 RD (CONN) ST VINCENT SHAFT RD	0470/1925	018 "DIA CIRC CONCR LEN=0035 INSTALLED 2002		
0471/1260				0470/1560	018 "DIA CIRC CONCR LEN=0060 INSTALLED UNKN		
0471/0930	018 "DIA CIRC CONCR LEN=0090 INSTALLED UNKN			0470/1324	018 "DIA CIRC CONCR LEN=0035 INSTALLED 2002		
0471/0560	018 "DIA CIRC CONCR LEN=0090 INSTALLED UNKN			0470/1093	018 "DIA CIRC CONCR LEN=0035 INSTALLED 2002		TO T863 RD (CONN)
0471/0284	MONASTERY RU STRUCTURE LENGTH 14 FT BMSID 64/0030/0470/0227			0470/1055			
0471/0000	1 0 00119 0 00 0403+49 121451 FT ST VINCENT DR (SR1045 SEG 0010/0000)			0470/0490	030 "DIA CIRC CONCR LEN=0035 INSTALLED 2002		MONASTERY RU STRUCTURE LENGTH 14 FT BMSID 64/0030/0470/0227
0461/2335	018 "DIA CIRC CONCR LEN=0002 INSTALLED 2002			0470/0227	1 0 00119 0 00 0403+49 121556 FT ST VINCENT DR (SR1045 SEG 0010/0000)		
0461/2083	018 "DIA CIRC CONCR LEN=0025 INSTALLED 2002			0470/0000	LENGTH(AH 3109 BK 3093)		
0461/1813	018 "DIA CIRC CONCR LEN=0025 INSTALLED 2002			0460/2104	018 "DIA CIRC CONCR LEN=0030 INSTALLED 2002		
0461/1548	018 "DIA CIRC CONCR LEN=0025 INSTALLED 2002			0460/1831	018 "DIA CIRC CONCR LEN=0030 INSTALLED 2002		
0461/1347	018 "DIA CIRC CONCR LEN=0265 INSTALLED 2002			0460/1559	018 "DIA CIRC CONCR LEN=0030 INSTALLED 2002		
0461/1082	018 "DIA CIRC CONCR LEN=0201 INSTALLED 2002						

EXTRACT DATE: 12/18/2023
PRINT DATE: 12/21/2023

ROADWAY MANAGEMENT SYSTEM
SLD COUNTY/SR - ANNUAL PRINT

PAGE NUMBER: 67
COUNTY: WESTMORELAND

DIR: E TOTAL LEN: 40.950 MI.
LEFT MUN: UNITY T

DIST: 12-5 SR: 30
RIGHT MUN: UNITY T

Stationing	Description	Length	Notes	Stationing	Description	Length	Notes
0461/0442	018 "DIA CIRC CONCR LEN=0025 INSTALLED 2002	0461/0442	---	0460/0057	018 "DIA CIRC CONCR LEN=0059 INSTALLED 2002	0460/0057	---
0461/0280	LC TO T890 RD (CONN)	0461/0280	==	118463 FT	1 0 00119 0 00 0372+66	118463 FT	118368 FT
0461/0000	WIMMERTON RD (T890) ST XAVIERS RD (T890) LENGTH(AH 3083 BK 2941)	0461/0000	5F=	0460/0000	WIMMERTON RD (T890) ST XAVIERS RD (T890) LENGTH(AH 3093 BK 1003)	0460/0000	5
0451/2790	LC FROM WIMMERTON BL (CONN)	0451/2790	==	0454/0532	018 "DIA CIRC CONCR LEN=0030 INSTALLED 2002	0454/0532	---
0451/2476	018 "DIA CIRC CONCR LEN=0025 INSTALLED 2002	0451/2476	---	0454/0245	018 "DIA CIRC CONCR LEN=0035 INSTALLED 2002	0454/0245	---
0451/2178	018 "DIA CIRC CONCR LEN=0035 INSTALLED 2002	0451/2178	---	117460 FT	1 0 00119 0 00 0363+17	117460 FT	0363+17
0451/1873	018 "DIA CIRC CONCR LEN=0040 INSTALLED 2002	0451/1873	---	0454/0000	LENGTH(AH 1003 BK 1796)	0454/0000	5
0451/1574	018 "DIA CIRC CONCR LEN=0040 INSTALLED 2002	0451/1574	---	0450/1460	018 "DIA CIRC CONCR LEN=0035 INSTALLED 2002	0450/1460	---
0451/0759	018 "DIA CIRC CONCR LEN=0040 INSTALLED 2002	0451/0759	---	0450/0892	018 "DIA CIRC CONCR LEN=0035 INSTALLED 2002	0450/0892	---
0451/0000	1 0 00119 0 00 0345+00	0451/0000	5F=	0450/0635	018 "DIA CIRC CONCR LEN=0035 INSTALLED 2002	0450/0635	---
0451/0000	T892 RD (T892) LENGTH(AH 2941 BK 3116)	0451/0000	5F=	0450/0375	018 "DIA CIRC CONCR LEN=0035 INSTALLED 2002	0450/0375	---
0444/0827	115664 FT	0444/0827	---	0450/0092	018 "DIA CIRC CONCR LEN=0060 INSTALLED 2002	0450/0092	---
0444/0347	5 0450/0000	0444/0347	---	0336+18	1 0 00119 0 00 0345+16	0336+18	0345+16
114752 FT	LENGTH(AH 1796 BK 0912)	114752 FT	---	018 "DIA CIRC CONCR LEN=0048 INSTALLED 2002	018 "DIA CIRC CONCR LEN=0035 INSTALLED 2002	018 "DIA CIRC CONCR LEN=0035 INSTALLED 2002	---

DIR: E TOTAL LEN: 40.950 MI. DIST: 12-5 SR: 30
 LEFT MUN: UNITY T RIGHT MUN: UNITY T

Item ID	Description	Length	Material	Status	Year	Stationing
0444/0000	LENGTH(AH 0912 BK 2362)					
0440/1923	018" DIA CIRC CONCR	LEN=0030		INSTALLED	2002	
0441/1858	018" DIA CIRC CONCR	LEN=0027		INSTALLED	2002	
0440/1591	018" DIA CIRC CONCR	LEN=0030		INSTALLED	2002	
0441/1556	018" DIA CIRC CONCR	LEN=0030		INSTALLED	2002	
0440/1218	018" DIA CIRC CONCR	LEN=0030		INSTALLED	2002	
0441/1193	018" DIA CIRC CONCR	LEN=0037		INSTALLED	2002	
0440/0945	018" DIA CIRC CONCR	LEN=0030		INSTALLED	2002	
0441/0892	018" DIA CIRC CONCR	LEN=0283		INSTALLED	2002	
0441/0610	018" DIA CIRC CONCR	LEN=0001		INSTALLED	2002	
0441/0550	SMITHS HILL RD (TB70)					
0440/0550	SMITHS HILL RD (TB70)					
0441/0215	OUTDOOR SPECIALIST INC (PRDR)					
0441/0133	BR FOUR MILE STRUCTURE LENGTH 16 FT	BMSID 64/0030/0440/0160				
0440/0160	BR FOUR MILE STRUCTURE LENGTH 16 FT	BMSID 64/0030/0440/0160				
0441/0000	LENGTH(AH 3116 BK 2851)					
0440/0000	LENGTH(AH 2362 BK 2828)					
0430/2728	018" DIA CIRC CONCR	LEN=0030		INSTALLED	2002	
0430/2082	018" DIA CIRC CONCR	LEN=0030		INSTALLED	2002	
0430/1459	018" DIA CIRC CONCR	LEN=0030		INSTALLED	2002	
0431/1426	018" DIA CIRC CONCR	LEN=0025		INSTALLED	2002	
0430/1161	018" DIA CIRC CONCR	LEN=0030		INSTALLED	2002	
0431/1151	018" DIA CIRC CONCR	LEN=0025		INSTALLED	2002	

DIR: E TOTAL LEN: 40.950 MI. DIST: 12-5 SR: 30
 LEFT MUN: UNITY T RIGHT MUN: UNITY T

Item ID	Description	Length	Start Station	End Station	Material	Year
0430/0876	018 "DIA CIRC CONCR	LEN=0030			INSTALLED	2002
0430/0609	018 "DIA CIRC CONCR	LEN=0030			INSTALLED	2002
0431/0588	018 "DIA CIRC CONCR	LEN=0045			INSTALLED	2002
0430/0309	018 "DIA CIRC CONCR	LEN=0030			INSTALLED	2002
0431/0297	018 "DIA CIRC CONCR	LEN=0045			INSTALLED	2002
109562 FT	1 0 00119 0 00 0284+47	109460 FT				
0430/0000	018 "DIA CIRC CONCR	LEN=0045			INSTALLED	2002
0421/2373	018 "DIA CIRC CONCR	LEN=0030			INSTALLED	2002
0421/1493	B FOURMILE R STRUCTURE LENGTH 8 FT BMSID 64/0030/0420/1493					
0420/1493	B FOURMILE R STRUCTURE LENGTH 8 FT BMSID 64/0030/0420/1493					
0420/1490	018 "DIA CIRC METAL	LEN=0035			INSTALLED	2002
0420/1368	018 "DIA CIRC UNKNOWN	LEN=0030			INSTALLED	2002
0420/1186	018 "DIA CIRC CONCR	LEN=0030			INSTALLED	2002
0421/0907	018 "DIA CIRC CONCR	LEN=0030			INSTALLED	2002
0420/0890	018 "DIA CIRC CONCR	LEN=0035			INSTALLED	2002
0421/0605	018 "DIA CIRC CONCR	LEN=0030			INSTALLED	2002
0420/0600	018 "DIA CIRC CONCR	LEN=0030			INSTALLED	2002
0421/0302	018 "DIA CIRC CONCR	LEN=0030			INSTALLED	2002
0420/0296	018 "DIA CIRC CONCR	LEN=0030			INSTALLED	2002
107538 FT	1 0 00119 0 00 0259+23	107087 FT				
0420/0000	018 "DIA CIRC CONCR	LEN=0030			INSTALLED	2002
0410/2884	018 "DIA CIRC CONCR	LEN=0030			INSTALLED	2002
0410/2605	018 "DIA CIRC CONCR	LEN=0030			INSTALLED	2002
0410/2311	018 "DIA CIRC CONCR	LEN=0030			INSTALLED	2002
0411/1953	018 "DIA CIRC CONCR	LEN=0030			INSTALLED	2002
0410/1413	018 "DIA CIRC CONCR	LEN=0030			INSTALLED	2002

DIR: E TOTAL LEN: 40.950 MI. DIST: 12-5 SR: 30
 LEFT MUN: UNITY T RIGHT MUN: UNITY T

Stationing	Description	Stationing	Description
0411/0607	018 "DIA CIRC CONCR LEN=0030 INSTALLED 2002	0410/0815	LEN=0030 INSTALLED 2002
0411/0303	018 "DIA CIRC CONCR LEN=0030 INSTALLED 2002	0410/0593	018 "DIA CIRC METAL LEN=0030 INSTALLED 2002
1000119000234+62104512 FT	VILLAGE DR (TWP) MARGUERITE RD (TWP)	0410/0297	018 "DIA CIRC CONCR LEN=0030 INSTALLED 2002
LENGTH(AH 2575 BK 2398)	0411/0000	104627 FT	1000119000234+62
			VILLAGE DR (TWP) MARGUERITE RD (TWP)
		0410/0000	LENGTH(AH 2911 BK 2508)
		0400/2204	018 "DIA CIRC CONCR LEN=0035 INSTALLED 2002
		0400/1952	018 "DIA CIRC CONCR LEN=0030 INSTALLED 2002
			TO 30E AND BEN VENUE DR (CONN)
		0400/1840	BEN VENUE DR (T917)
TO 30E AND BEN VENUE DR (CONN) OXFORD DR (TWP)	0401/1970		
	0401/1865		
018 "DIA CIRC CONCR LEN=0030 INSTALLED 2002	0401/1816		
		0400/1697	018 "DIA CIRC CONCR LEN=0030 INSTALLED 2002
018 "DIA CIRC CONCR LEN=0030 INSTALLED 2002	0401/1584		
		0400/1104	018 "DIA CIRC CONCR LEN=0030 INSTALLED 2002
018 "DIA CIRC CONCR LEN=0030 INSTALLED 2002	0401/0973		
		0400/0805	018 "DIA CIRC CONCR LEN=0030 INSTALLED 2002
018 "DIA CIRC CONCR LEN=0030 INSTALLED 2002	0401/0674		
		0400/0473	018 "DIA CIRC CONCR LEN=0035 INSTALLED 2002
1000119000210+45102114 FT	LENGTH(AH 2398 BK 2509)	102119 FT	1000119000209+54
LENGTH(AH 2398 BK 2509)	0401/0000	0400/0000	LENGTH(AH 2508 BK 2081)
FRYE FARM RD (T604)			
TO 30W AND FRYE FARM RD (CONN)	0391/2160		TO 30W AND FRYE FARM RD (CONN)
		0390/1560	018 "DIA CIRC CONCR LEN=0045 INSTALLED 2002
		0390/1470	

DIR: E TOTAL LEN: 40.950 MI. DIST: 12-5 SR: 30
LEFT MUN: UNITY T RIGHT MUN: UNITY T

018 "DIA CIRC CONCR LEN=0030 INSTALLED 2002 0391/1814	---	---	0390/1164	018 "DIA CIRC CONCR LEN=0045 INSTALLED 2002 GRAYHAWK CT
	==	==	0390/1120	(PRDR)
018 "DIA CIRC CONCR LEN=0030 INSTALLED 2002 0391/1521 SHEPHERD DR (PRDR)	---	---		
	==	==	0390/0541	018 "DIA CIRC CONCR LEN=0037 INSTALLED 2002 TO 30E/JOHNSON/HARTMAN (CONN) JOHNSON RD (T689) HARTMAN RD (T604)
TO 30E/JOHNSON/HARTMAN (CONN)	---	---	0391/0970	
018 "DIA CIRC CONCR LEN=0030 INSTALLED 2002 0391/0606	---	---	0390/0435	
018 "DIA CIRC CONCR LEN=0030 INSTALLED 2002 0391/0304	---	---		
	---	---	0390/0268	018 "DIA CIRC CONCR LEN=0037 INSTALLED 2002
018 "DIA CIRC CONCR LEN=0030 INSTALLED 2002 0391/0054 1 0 00119 0 00 0185+31 099605 FT LEWIS RD (T689)	---	---		
			100038 FT	1 0 00119 0 00 0188+75
LENGTH(AH 2509 BK 2880) 0391/0000	---	---	0390/0000	018 "DIA CIRC CONCR LEN=0045 INSTALLED 2002 LENGTH(AH 2081 BK 3198)
	==	==	0380/2974	018 "DIA CIRC CONCR LEN=0030 INSTALLED 2002 LEWIS RD (T689)
	---	---	0380/2840	
	==	==	0380/2671	018 "DIA CIRC CONCR LEN=0030 INSTALLED 2002
018 "DIA CIRC CONCR LEN=0191 INSTALLED 2002 0381/2591	---	---		
018 "DIA CIRC CONCR LEN=0030 INSTALLED 2002 0381/2377	---	---		
	---	---	0380/2407	018 "DIA CIRC CONCR LEN=0030 INSTALLED 2002
FROM 30W TO 30E SH (CONN)	---	---		
	==	==	0380/2285	HARTMAN RD (T604)
TOWNSHIP RD (TWP)	---	---		
	==	==		
	---	---		

DIR: E TOTAL LEN: 40.950 MI. DIST: 12-5 SR: 30
 LEFT MUN: UNITY T RIGHT MUN: UNITY T

Structure Description	Structure ID	Structure Type	Length	Installation Date	Notes
TOWNSHIP RD (TWP)	0381/2110	" "			0380/2225 FROM 30W TO 30E SH (CONN)
B SLATE CK. STRUCTURE LENGTH 10 FT	0381/1903	> <	10 FT		B SLATE CK. STRUCTURE LENGTH 10 FT BMSID 64/0030/0380/1961
018 "DIA CIRC CONCR LEN=0045 INSTALLED 2002	0381/1567	---		2002	0380/1642 018 "DIA CIRC CONCR LEN=0030 INSTALLED 2002
018 "DIA CIRC CONCR LEN=0030 INSTALLED 2002	0381/1314	---		2002	0380/1394 018 "DIA CIRC CONCR LEN=0030 INSTALLED 2002
UNITY HEMPFIELD T	0381/0924	---			0380/1131 018 "DIA CIRC CONCR LEN=0030 INSTALLED 2002
018 "DIA CIRC CONCR LEN=0030 INSTALLED 2002	0381/0852	---		2002	0380/0948 UNITY HEMPFIELD T 018 "DIA CIRC CONCR LEN=0010 INSTALLED 2002
LC TO HOUGH AV (CONN)	0381/0675	---			0380/0904 018 "DIA CIRC CONCR LEN=0030 INSTALLED 2002
1 0 00119 0 00 0156+75 096725 FT	0381/0000	==	096725 FT		0380/0569 018 "DIA CIRC CONCR LEN=0030 INSTALLED 2002 LC TO HOUGH AV (CONN) HOUGH AV (TWP)
SLATE CREEK STRUCTURE LENGTH 19 FT	0381/0000	> <	19 FT		0380/0425 096840 FT 1 0 00119 0 00 0156+75 SLATE CREEK STRUCTURE LENGTH 19 FT BMSID 64/0030/0380/0000
BMSID 64/0030/0380/0000 LENGTH(AH 2880 BK 2610)	0381/0000	> <			0380/0000 LENGTH(AH 3198 BK 2629) 018 "DIA CIRC CONCR
018 "DIA CIRC CONCR LEN=0030 INSTALLED 2002	0371/2180	---		2002	0370/2211 018 "DIA CIRC CONCR LEN=0060 INSTALLED UNKN
SLATE CREEK STRUCTURE LENGTH 8 FT	0371/1701	> <	8 FT		0370/2210 018 "DIA CIRC CONCR LEN=0009 INSTALLED 2002
BMSID 64/0030/0370/1647 GEORGES STATION RD (SR1053 SEG 0010/0000)	0371/1494	> <			SLATE CREEK STRUCTURE LENGTH 8 FT BMSID 64/0030/0370/1647 GEORGES STATION RD (SR1053 SEG 0010/0000)
SLATE RUN RD (SR2013 SEG 0050/1035)	0371/1494				SLATE RUN RD (SR2013 SEG 0050/1035)
018 "DIA CIRC CONCR	0371/1494				0370/1468

DIR: E TOTAL LEN: 40.950 MI. DIST: 12-5 SR: 30
 LEFT MUN: HEMPFIELD T RIGHT MUN: HEMPFIELD T

Segment ID	Material	Length	Installation Year	Stationing	Notes
LEN=0030	018 "DIA CIRC CONCR	0371/1302	2002		
0370/1259	018 "DIA CIRC CONCR	LEN=0322	2002		INSTALLED
0370/1228	018 "DIA CIRC CONCR	LEN=0037	2002		INSTALLED
0370/0937	018 "DIA CIRC CONCR	LEN=0037	2002		INSTALLED
0370/0616	018 "DIA CIRC CONCR	LEN=0030	2002		INSTALLED
0370/0366	018 "DIA CAST IRON	LEN=0060			INSTALLED UNKN
0370/0365	018 "DIA CIRC CONCR	LEN=0035	2002		INSTALLED
0371/0270	018 "DIA CIRC CONCR	LEN=0050	2002		INSTALLED
0370/0208	018 "DIA CIRC CONCR	LEN=0007	2002		INSTALLED
094211 FT	1 0 00119 0 00 0130+63 094115 FT				NATURE PARK RD (CNTY) EASTGATE PZ (PRDR)
0371/0000	LENGTH(AH 2610 BK 2400)	0370/0000			LENGTH(AH 2629 BK 2382)
0360/2314	018 "DIA CIRC CONCR	LEN=0040	2002		INSTALLED
0360/1999	018 "DIA CIRC CONCR	LEN=0059	2002		INSTALLED
0360/1800	018 "DIA CIRC CONCR	LEN=0060			INSTALLED UNKN
0360/1579	B SLATE CK. STRUCTURE LENGTH 12 FT BMSID 64/0030/0360/1579	0361/1793			018 "DIA CIRC CONCR
0360/1778	018 "DIA CIRC CONCR	LEN=0030	2002		INSTALLED
0360/1570	018 "DIA CIRC CONCR	LEN=0030	2002		INSTALLED
0360/1568	018 "DIA CIRC CONCR	LEN=0060	2002		INSTALLED
0360/1301	018 "DIA CIRC CONCR	LEN=0035	2002		INSTALLED
0360/1016	018 "DIA CIRC CONCR	LEN=0030	2002		INSTALLED
0360/1015	018 "DIA CIRC CONCR	LEN=0035	2002		INSTALLED

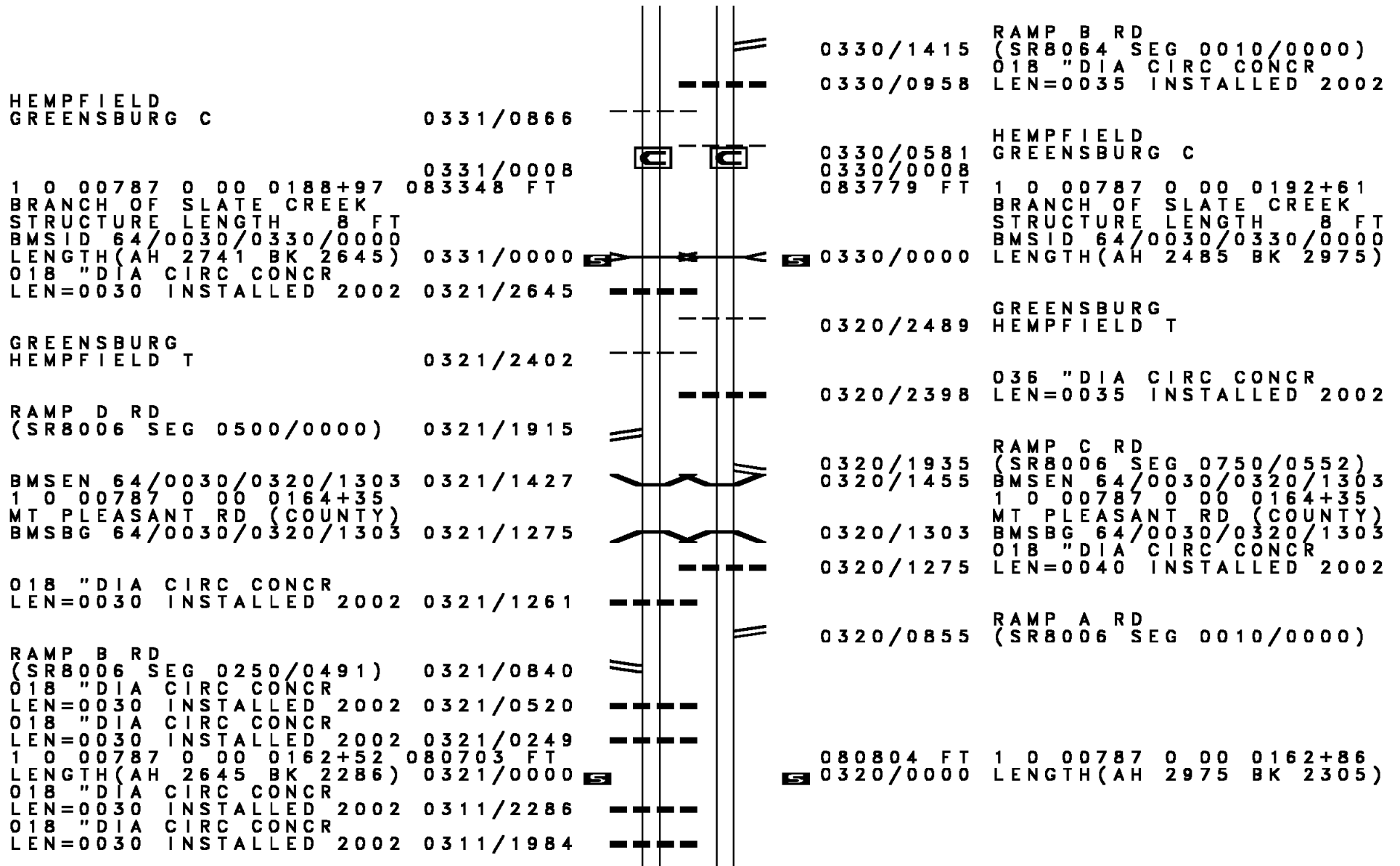
DIR: E TOTAL LEN: 40.950 MI. DIST: 12-5 SR: 30
 LEFT MUN: HEMPFIELD T RIGHT MUN: HEMPFIELD T

RETAINING WALL END BMSID 64/0030/0361/0621 0361/0730		0360/0746 LEN=0035 INSTALLED 2002
018 "DIA CIRC CONCR LEN=0030 INSTALLED 2002 0361/0725		
RETAINING WALL BEGIN BMSID 64/0030/0361/0621 0361/0330		0360/0385 018 "DIA CIRC CONCR LEN=0037 INSTALLED 2002
TO 1073/0010 SH (CONN) 0361/0120		
1 0 00119 0 00 0107+00 091715 FT OLD RT 30 (T398) SHERATON DR {SR1073 SEG 0010/0000} {SR1073 SEG 0011/0000}		0360/0085 LC FROM T398 RD (CONN) 091829 FT 1 0 00119 0 00 0107+00 OLD RT 30 (T398) SHERATON DR {SR1073 SEG 0011/0000} {SR1073 SEG 0010/0000}
LENGTH(AH 2400 BK 3074) 0361/0000		0360/0000 LENGTH(AH 2382 BK 2665)
FROM 1073/0011 SH (CONN) 0351/2955		
OP ID 64/7209/8030/0700 0351/2784		0350/2383 OP ID 64/7209/8030/0700
018 "DIA CIRC CONCR LEN=0030 INSTALLED 2002 0351/2748		
RAMP B RD (PRDR) 0351/2675		
018 "DIA CIRC CONCR LEN=0030 INSTALLED 2002 0351/2509		
008 "DIA CIRC METAL LEN=0030 INSTALLED UNKN 0351/2241		
DONOHUE RD (SR1026 SEG 0011/0000) 0351/2045		0350/2128 018 "DIA CIRC CONCR LEN=0050 INSTALLED 2002
018 "DIA CIRC CONCR LEN=0030 INSTALLED 2002 0351/1835		0350/1990 LC FROM WESTMORELAND MA (PRDR)
SIGN: 4 CHORD TRUSS BMSID 64/0030/0351/1760 0351/1760		0350/1824 018 "DIA CIRC CONCR LEN=0035 INSTALLED 2002 LC TO WESTMORELAND MALL (PRDR)
018 "DIA CIRC CONCR LEN=0030 INSTALLED 2002 0351/1496		0350/1770
		018 "DIA CIRC CONCR

DIR: E TOTAL LEN: 40.950 MI. DIST: 12-5 SR: 30
 LEFT MUN: HEMPFIELD T RIGHT MUN: HEMPFIELD T

				0350/1305	LEN=0060	INSTALLED UNKN
				0350/1207	018 "DIA CIRC CONCR	LEN=0040 INSTALLED 2002
018 "DIA CIRC CONCR						
LEN=0030	INSTALLED 2002	0351/1172				
				0350/0970	LC FROM WESTMORELAND MA	(PRDR)
				0350/0952	018 "DIA CIRC CONCR	LEN=0037 INSTALLED 2002
018 "DIA CIRC CONCR						
LEN=0005	INSTALLED 2002	0351/0822				
				0350/0760	LC TO WESTMORELAND MALL	(PRDR)
				0350/0595	018 "DIA CIRC CONCR	LEN=0030 INSTALLED 2002
018 "DIA CIRC CONCR						
LEN=0030	INSTALLED 2002	0351/0298		0350/0300	ST CLAIR WY	(TWP)
1 0 00119 0 00 0076+47 088641 FT						
018 "DIA CIRC CONCR						
LEN=0005	INSTALLED 2002					
PITTSBURGH ST				089164 FT	1 0 00119 0 00 0076+47	
(SR3030 SEG 0011/1710)						
LENGTH(AH 3074 BK 2552)	0351/0000			0350/0000	(SR3030 SEG 0010/2155)	
SIGN: 4 CHORD TRUSS					LENGTH(AH 2665 BK 2900)	
BMSID 64/0030/0340/2348	0341/2400			0340/2348	SIGN: 4 CHORD TRUSS	
					BMSID 64/0030/0340/2348	
				0340/2180	018 "DIA CIRC CONCR	LEN=0030 INSTALLED UNKN
018 "DIA CIRC CONCR						
LEN=0030	INSTALLED 2002	0341/1998				
SR 3030						
OP ID 64/3030/0010/1070	0341/1935					
018 "DIA CIRC CONCR				0340/1940	SR 3030	OP ID 64/3030/0010/1070
LEN=0030	INSTALLED 2002	0341/1692				
				0340/1674	018 "DIA CIRC CONCR	LEN=0030 INSTALLED 2002
1 0 00787 0 00 0216+96 086089 FT				086264 FT	1 0 00787 0 00 0216+96	
SR 0130						
OP ID 64/0130/0342/2020				0340/0000	SR 0130	OP ID 64/0130/0342/2020
LENGTH(AH 2552 BK 2741)	0341/0000				LENGTH(AH 2900 BK 2485)	
018 "DIA CIRC CONCR						
LEN=0258	INSTALLED 2002	0331/2449				
RAMP A RD						
(SR8064 SEG 0250/0861)	0331/2057					


DIR: E TOTAL LEN: 40.950 MI. DIST: 12-5 SR: 30
 LEFT MUN: HEMPFIELD T RIGHT MUN: HEMPFIELD T



DIR: E TOTAL LEN: 40.950 MI. DIST: 12-5 SR: 30
 LEFT MUN: HEMPFIELD T RIGHT MUN: HEMPFIELD T

018 "DIA CIRC CONCR LEN=0030 INSTALLED 2002 CEDAR ST RAMP D (SR8008 SEG 0512/0000)	0311/0615	0310/0669	018 "DIA CIRC CONCR LEN=0040 INSTALLED 2002
018 "DIA CIRC CONCR LEN=0030 INSTALLED 2002 CEDAR ST RAMP C (SR8008 SEG 0252/0075)	0311/0281	0310/0350	CEDAR ST RAMP A (SR8008 SEG 0752/0100)
BMSBN 64/0030/0310/0000 1 0 00787 0 00 0139+78 078417 FT GIBRALTER WAY (T-941) BMSBG 64/0030/0310/0000 LENGTH(AH 2286 BK 2885)	0311/0043	0310/0225 0310/0043 078499 FT	CEDAR ST RAMP B (SR8008 SEG 0012/0000) BMSBN 64/0030/0310/0000 1 0 00787 0 00 0139+78 GIBRALTER WAY (T-941) BMSBG 64/0030/0310/0000 LENGTH(AH 2305 BK 2584)
018 "DIA CIRC CONCR LEN=0030 INSTALLED 2002 018 "DIA CIRC CONCR LEN=0030 INSTALLED 2002	0301/2668 0301/2384	0300/2428	HEMPFIELD SOUTH GREENSBURG B
018 "DIA CIRC CONCR LEN=0030 INSTALLED 2002	0301/2085	0300/2083	018 "DIA CIRC CONCR LEN=0030 INSTALLED UNKN
INAC 812 018 "DIA CIRC CONCR LEN=0030 INSTALLED 2002 BMSBN 64/0030/0300/0454 HEMPFIELD SOUTH GREENSBURG B SOUTH GREENSBURG SOUTHWEST GREENSBURG B	0301/2059M 0301/1780 0301/1677 0301/1526 0301/0931	M 0300/1775 M 0300/1762 0300/1380 0300/1114	018 "DIA CIRC METAL LEN=0030 INSTALLED UNKN INAC 812 BMSBN 64/0030/0300/0454 SOUTH GREENSBURG SOUTHWEST GREENSBURG B
1 0 00787 0 00 0118+59 SR 0119 BMSBG 64/0030/0300/0454 018 "DIA CIRC CONCR LEN=0015 INSTALLED 2002 RAMP B INNER LOOP RD (SR8009 SEG 0260/0000)	0301/0751 0301/0736 0301/0385	0300/0454	1 0 00787 0 00 0118+59 SR 0119 BMSBG 64/0030/0300/0454 RAMP C INNER LOOP RD

DIR: E TOTAL LEN: 40.950 MI. DIST: 12-5 SR: 30
 LEFT MUN: SOUTHWEST GREENSBURG B RIGHT MUN: SOUTHWEST GREENSBURG B



DIR: E TOTAL LEN: 40.950 MI. DIST: 12-5 SR: 30
 LEFT MUN: GREENSBURG C RIGHT MUN: GREENSBURG C

Segment ID	Description	Start Station	End Station	Material	Length (ft)	Status	Year
0280/0786	024 "DIA CIRC CONCR					INSTALLED	2002
0280/0685	RAMP C RD (SR8018 SEG 0020/0630)						
0280/0337	RAMP D RD (SR8018 SEG 0010/0000)						
0280/0255	036 "DIA CIRC METAL					INSTALLED	2002
0280/0001	018 "DIA CIRC CONCR					INSTALLED	UNKN
0280/0000	1 0 00787 0 00 0058+05 LENGTH(AH 2675 BK 3336)						
0271/3425	018 "DIA CIRC CONCR					INSTALLED	2002
0271/3182	GREENSBURG HEMPFIELD T						
0271/3164	018 "DIA CIRC CONCR					INSTALLED	2002
0271/2950	018 "DIA CIRC CONCR					INSTALLED	2002
0271/2141	BMSBN 64/0030/0270/1535						
0271/1880	1 0 00787 0 00 0040+58 SR 3026 BMSBG 64/0030/0270/1535						
0271/1836	BMSBN 64/0030/0270/1535						
0271/1800	018 "DIA CIRC CONCR					INSTALLED	2002
0271/1575	1 0 00787 0 00 0040+58 SR 3026 BMSBG 64/0030/0270/1535						
0271/1496	018 "DIA CIRC CONCR					INSTALLED	2002
0271/0997	018 "DIA CIRC CONCR					INSTALLED	2002
0271/0968	018 "DIA CIRC CONCR					INSTALLED	2002
017	"DIA CIRC CONCR						

DIR: E TOTAL LEN: 40.950 MI. DIST: 12-5 SR: 30
 LEFT MUN: HEMPFIELD T RIGHT MUN: HEMPFIELD T

LEN=0045	INSTALLED	2002	0271/0807	---	---	0270/0688	018 "DIA CIRC CONCR	LEN=0030	INSTALLED	2002
018 "DIA CIRC METAL				---	---					
LEN=0030	INSTALLED	2002	0271/0525	---	---					
1 0 00787 0 00 0022+04			066586 FT			0270/0522	RAMP B RD			
LENGTH(AH 3425 BK 2204)			0271/0000	5	5	067004 FT	(SR8004 SEG 0010/0000)			
018 "DIA CIRC METAL				---	---	0270/0000	1 0 00787 0 00 0025+76			
LEN=0037	INSTALLED	2002	0261/2204	---	---		LENGTH(AH 3336 BK 2469)			
RAMP A RD				---	---	0260/1928	018 "DIA CIRC CONCR			
(SR8004 SEG 0250/2654)			0261/1800	---	---		LEN=0030	INSTALLED	2002	
018 "DIA CIRC CONCR				---	---	0260/1701	018 "DIA CIRC CONCR			
LEN=0030	INSTALLED	2002	0261/1701	---	---		LEN=0030	INSTALLED	2002	
018 "DIA CIRC CONCR				---	---	0260/1460	018 "DIA CIRC CONCR			
LEN=0030	INSTALLED	2002	0261/1440	---	---		LEN=0030	INSTALLED	2002	
018 "DIA CIRC CONCR				---	---	0260/0867	018 "DIA CIRC METAL			
LEN=0045	INSTALLED	2002	0261/0864	---	---		LEN=0030	INSTALLED	2002	
018 "DIA CIRC CONCR				---	---	0260/0669	018 "DIA CIRC CONCR			
LEN=0030	INSTALLED	2002	0261/0637	---	---		LEN=0300	INSTALLED	2002	
018 "DIA CIRC METAL				---	---	0260/0368	018 "DIA CIRC METAL			
LEN=0260	INSTALLED	2002	0261/0260	---	---		LEN=0030	INSTALLED	2002	
TO 4002/0010 SH				---	---					
(CONN)			0261/0090	==	==	064535 FT	1 0 00787 0 00 0000+00			
1 0 00787 0 00 0000+00			064382 FT				TOLLGATE HILL RD			
TOLLGATE HILL RD							(SR3026 SEG 0010/0000)			
(SR3026 SEG 0010/0000)							GREENGATE RD			
GREENGATE RD							(SR4002 SEG 0010/0000)			
(SR4002 SEG 0010/0000)										
LENGTH(AH 2204 BK 2978)			0261/0000	5	5	0260/0000	LENGTH(AH 2469 BK 3086)			
BMSBN 64/0030/0251/2780			0251/2925			0250/3005	BMSBN 64/0030/0250/2935			
0 0 00000 0 00 0000+00				---	---	0250/2889	018 "DIA CIRC CONCR			
OTHER				---	---		LEN=0015	INSTALLED	2002	
BMSBG 64/0030/0251/2780			0251/2780			0250/2935	0 0 00000 0 00 0000+00			
WEST DR							OTHER			
(T964)			0251/2630	==	==	0250/2745	BMSBG 64/0030/0250/2935			
							WEST DR			
							(T964)			

DIR: E TOTAL LEN: 40.950 MI. DIST: 12-5 SR: 30
 LEFT MUN: HEMPFIELD T RIGHT MUN: HEMPFIELD T

018 "DIA CIRC CONCR LEN=0045 INSTALLED 2002	0251/2626	---	0250/2372	018 "DIA CIRC CONCR LEN=0030 INSTALLED 2002
LC TO MALL RD (CONN)	0251/2090	==		
SOUTH GREENGATE RD (SR3099 SEG 0070/2865)		==		
GREENGATE CENTER DR (PRDR)	0251/2010	==		
		==	0250/2100	018 "DIA CIRC CONCR LEN=0100 INSTALLED 2002
		==		SOUTH GREENGATE RD (SR3099 SEG 0070/2865)
		==	0250/2090	GREENGATE CENTER DR (PRDR)
018 "DIA CIRC CONCR LEN=0040 INSTALLED 2002	0251/1817	---		
LC FROM GREENGATE CTR D (CONN)	0251/1810	==		
018 "DIA CIRC CONCR LEN=0086 INSTALLED 2002	0251/1638	---		
018 "DIA CIRC CONCR LEN=0030 INSTALLED 2002	0251/1301	---		
LC TO GREENGATE CTR DR (CONN)	0251/0875	==		
GREENGATE CTR DR (PRDR)		==		GREENGATE CTR DR (PRDR)
WEST HILLS DR (PRDR)		==		WEST HILLS DR (PRDR)
	0251/0755	==	0250/0855	
018 "DIA CIRC CONCR LEN=0045 INSTALLED 2002	0251/0745	---		
		==	0250/0801	018 "DIA CIRC CONCR LEN=0045 INSTALLED 2002
LC FROM GREENGATE CTR D (CONN)	0251/0660	==		
		==	0250/0641	024 "DIA CIRC CONCR LEN=0030 INSTALLED UNKN
018 "DIA CIRC CONCR LEN=0037 INSTALLED 2002	0251/0349	---		
		==	0250/0240	018 "DIA CIRC CONCR LEN=0240 INSTALLED 2002
WILDLIFE LN (PRDR)	0251/0025	==		WILDLIFE LN (PRDR)
		==	0250/0125	
		==	061449 FT	1 0 00120 0 03 0631+71
1 0 00120 0 03 0635+09 061404 FT		==		018 "DIA CIRC CONCR LEN=0030 INSTALLED 2002

DIR: E TOTAL LEN: 40.950 MI. DIST: 12-5 SR: 30
 LEFT MUN: HEMPFIELD T RIGHT MUN: HEMPFIELD T

STATION	DESCRIPTION	START	END	LENGTH	DATE	STATUS
0251/0000	018 "DIA CIRC CONCR	0251/0000	0251/0050	0050	2002	INSTALLED
0251/2400	036 "DIA CIRC CONCR	0251/2400	0251/2430	0030	UNKN	INSTALLED
0241/2175	036 "DIA CIRC CONCR	0241/2175	0241/2205	0030	UNKN	INSTALLED
0241/2079	036 "DIA CIRC CONCR	0241/2079	0241/2109	0030	UNKN	INSTALLED
0241/2059	036 "DIA CIRC CONCR	0241/2059	0241/2089	0030	UNKN	INSTALLED
0241/2039	036 "DIA CIRC CONCR	0241/2039	0241/2069	0030	UNKN	INSTALLED
0241/2000	060 "DIA CIRC CONCR	0241/2000	0241/2060	0060	UNKN	INSTALLED
0241/1840	018 "DIA CIRC CONCR	0241/1840	0241/1890	0050	UNKN	INSTALLED
0241/1820	008 "DIA CIRC METAL	0241/1820	0241/1890	0070	UNKN	INSTALLED
0241/1520	008 "DIA CIRC METAL	0241/1520	0241/1590	0070	UNKN	INSTALLED
0241/1320	018 "DIA CIRC CONCR	0241/1320	0241/1390	0070	UNKN	INSTALLED
0241/1280	018 "DIA CIRC CONCR	0241/1280	0241/1350	0070	2002	INSTALLED
0241/1240	018 "DIA CIRC CONCR	0241/1240	0241/1310	0070	2002	INSTALLED
0241/1129	024 "DIA CIRC CONCR	0241/1129	0241/1279	0150	2002	INSTALLED
0241/0750	018 "DIA CIRC CONCR	0241/0750	0241/0820	0070	2002	INSTALLED
0240/1901	018 "DIA CIR PLASTIC	0240/1901	0240/1931	0030	2002	INSTALLED
0240/1610	060 "DIA CIRC CONCR	0240/1610	0240/1670	0060	UNKN	INSTALLED
0240/1600	060 "DIA CIRC CONCR	0240/1600	0240/1660	0060	UNKN	INSTALLED
0240/1465	048 "DIA CIRC CONCR	0240/1465	0240/1513	0048	UNKN	INSTALLED
0240/1323	048 "DIA CIRC CONCR	0240/1323	0240/1371	0048	UNKN	INSTALLED
0240/1055	048 "DIA CIRC CONCR	0240/1055	0240/1103	0048	UNKN	INSTALLED
0240/0799	018 "DIA CIRC CONCR	0240/0799	0240/0869	0070	2002	INSTALLED
0240/0490	018 "DIA CIRC CONCR	0240/0490	0240/0560	0070	UNKN	INSTALLED
0240/0420	LC FROM HEMPFIELD SQ	0240/0420	0240/0420	0000	(CONN)	HEMPFIELD BL
0240/0355	LC FROM HEMPFIELD SQ	0240/0355	0240/0355	0000	(CONN)	HEMPFIELD SQ
0240/0240	LC TO HEMPFIELD SQ	0240/0240	0240/0240	0000	(CONN)	

1 0 00120 0 03 0608+96 058791 FT
 018 "DIA CIRC CONCR

DIR: E TOTAL LEN: 40.950 MI. DIST: 12-5 SR: 30
 LEFT MUN: HEMPFIELD T RIGHT MUN: HEMPFIELD T

Segment Description	Start Station	End Station	Length (FT)	Notes
LEN=0030 INSTALLED 2002 PRIVATE DR (PRDR) LENGTH(AH 2613 BK 2007)	0241/0000	0240/0000	059301	1 0 00120 0 03 0608+40 018 "DIA CIRC CONCR LEN=0075 INSTALLED 2002 LENGTH(AH 2148 BK 2407)
018 "DIA CIRC METAL LEN=0060 INSTALLED 2002	0231/1691			
018 "DIA CIRC CONCR LEN=0037 INSTALLED 2002	0231/1650			
TURNPIKE RAMP RD TOLL 6 (TNPK)				TURNPIKE RAMP RD TOLL 6 (TNPK)
TURNPIKE RAMP RD TOLL 6 (TNPK)				TURNPIKE RAMP RD TOLL 6 (TNPK)
BMSSEN 64/0030/0230/1143 0 0 00000 0 00 0000+00	0231/1560	0230/1545		BMSSEN 64/0030/0230/1143 0 0 00000 0 00 0000+00
TURNPIKE 66 MILE G-6.29 BMSBG 64/0030/0230/1143	0231/1407	0230/1384		TURNPIKE 66 MILE G-6.29 BMSBG 64/0030/0230/1143
018 "DIA CIRC CONCR LEN=0030 INSTALLED 2002	0231/1166	0230/1143		
TURNPIKE RAMP RD TOLL 6 (TNPK)	0231/1099			TURNPIKE RAMP RD TOLL 6 (TNPK)
TURNPIKE RAMP RD TOLL 6 (TNPK)				TURNPIKE RAMP RD TOLL 6 (TNPK)
018 "DIA CIRC CONCR LEN=0037 INSTALLED 2002	0231/1005	0230/1010		
LC TO HEMPFIELD PT (PRDR)	0231/0958			
HEMPFIELD PT (PRDR)	0231/0575			HEMPFIELD PT (PRDR)
LC FROM HEMPFIELD PT (PRDR)	0231/0485	0230/0470		
	0231/0415			
1 0 00120 0 03 0585+96 LENGTH(AH 2007 BK 2490)	056784	0230/0000	056894	1 0 00120 0 03 0584+02 WALTON TEA ROOM RD (T690) LENGTH(AH 2407 BK 2296)
018 "DIA CIRC CONCR LEN=0037 INSTALLED 2003	0221/2103			
AGNEW RD (SR4006 SEG 0050/3390)	0221/2080			AGNEW RD (SR4006 SEG 0050/3390)
LINCOLN WAY EAST (T418)	0221/0930	0220/0745		LINCOLN WAY EAST (T418)
018 "DIA CIRC CONCR LEN=0037 INSTALLED 2003	0221/0903			
LINCOLN WAY EAST				LINCOLN WAY EAST

DIR: E TOTAL LEN: 40.950 MI. DIST: 12-5 SR: 30
 LEFT MUN: HEMPFIELD T RIGHT MUN: HEMPFIELD T

Stationing / Description	Stationing / Description
(T418) 018 "DIA CIRC CONCR LEN=0030 INSTALLED 2003 PHILLIP LN (T343)	0221/0475 == == 0220/0295 (T418)
018 "DIA CIRC CONCR LEN=0030 INSTALLED 2003 1 0 00120 0 03 0567+50 054294 FT MAGNOLIA ST (TWP)	0221/0185 == 0221/0183 == 054598 FT 1 0 00120 0 03 0570+08 PHILLIP LN (T343)
LENGTH(AH 2490 BK 2754) 0221/0000	== == 0220/0000 0210/2830 (TWP)
018 "DIA CIRC CONCR LEN=0025 INSTALLED 2003 PENNSYLVANIA BL (SR4008 SEG 0050/2135)	0211/2651 == 0210/2360 PENNSYLVANIA BL (SR4008 SEG 0050/2135)
ACKERMAN RD (T946)	0211/2300 == 0210/2155 ACKERMAN RD (T946)
ASHLAND DR (T510)	0211/1150 == == 0210/1195 ASHLAND DR (T510)
MILLERSDALE RD (SR3079 SEG 0040/2927)	0211/0785 == == 0210/0835 MILLERSDALE RD (SR3079 SEG 0040/2927)
ROBERTSON RD (T889)	0211/0400 == == 0210/0580 ROBERTSON RD (T889)
018 "DIA CIRC CONCR LEN=0025 INSTALLED 2003	0211/0290 == == 0210/0435 (T889)
1 0 00120 0 03 0533+26 051540 FT LEWIS AV (SR4006 SEG 0010/0000)	0210/0040 == == 0210/0040 LEWIS AV (SR4006 SEG 0010/0000)
LENGTH(AH 2754 BK 2768) 0211/0000	051586 FT 1 0 00120 0 03 0533+26 BEAVER RD (T540)
BEAVER RD (T540)	0201/2710 == == 0210/0000 LENGTH(AH 3012 BK 2397)
LOWRY AV (CNTY)	0201/2450 == == 0200/2135 LOWRY AV (CNTY)
LC FROM T694 AV (CONN)	0201/2370 == ==

DIR: E TOTAL LEN: 40.950 MI. DIST: 12-5 SR: 30
 LEFT MUN: HEMPFIELD T RIGHT MUN: HEMPFIELD T

Left Side Description	Left Side ID	Left Side Type	Right Side Description	Right Side ID	Right Side Type
SUNVIEW AV (T694)	0201/2325	==	SUNVIEW AV (T694)	0200/2005	
MARGARET AV (T604)	0201/2085	==	MARGARET AV (T604)	0200/1770	
AMBLER AV (T509)	0201/1685	==	AMBLER AV (T509)	0200/1403	018 "DIA CIRC CONCR LEN=0030 INSTALLED 2003
LANDIS AV (T506)	0201/1490	==	LANDIS AV (T506)	0200/1365	
EMBS DR (TWP)	0201/0940	==	EMBS DR (TWP)	0200/1180	
CARDINAL DR (TWP)	0201/0755	==	CARDINAL DR (TWP)	0200/0625	
018 "DIA CIRC CONCR LEN=0045 INSTALLED 2003	0201/0642	---		0200/0430	
018 "DIA CIRC CONCR LEN=0045 INSTALLED 2003	0201/0415	---			
018 "DIA CIRC CONCR LEN=0045 INSTALLED 2003	0201/0377	---			
WEST PENN DR (TWP)				0200/0337	018 "DIA CIRC CONCR LEN=0030 INSTALLED 2003
POSSUM HOLLOW RD (T550)	0201/0315	==			
018 "DIA CIRC CONCR LEN=0045 INSTALLED 2003	0201/0190	---		0200/0190	018 "DIA CIRC CONCR LEN=0147 INSTALLED 2003
				0200/0095	018 "DIA CIRC CONCR LEN=0045 INSTALLED 2003
				049189 FT	1 0 00120 0 03 0508+06 WEST PENN DR (TWP)
1 0 00120 0 03 0505+58 048772 FT TOWNSHIP RD (T408)					
LENGTH(AH 2768 BK 2525)	0201/0000	==		0200/0000	POSSUM HOLLOW RD (T550) LENGTH(AH 2397 BK 2340)
				0190/2265	018 "DIA CIRC CONCR LEN=0045 INSTALLED 2003
				0190/2159	018 "DIA CIRC CONCR LEN=0105 INSTALLED 2003
				0190/2039	018 "DIA CIRC CONCR LEN=0050 INSTALLED 2003
018 "DIA CIRC CONCR LEN=0020 INSTALLED 2003	0191/2069	---			
				0190/1889	018 "DIA CIRC METAL LEN=0045 INSTALLED 2003
018 "DIA CIRC CONCR LEN=0050 INSTALLED 2003	0191/1718	---			

DIR: E TOTAL LEN: 40.950 MI. DIST: 12-5 SR: 30
 LEFT MUN: HEMPFIELD T RIGHT MUN: HEMPFIELD T

018 "DIA CIRC CONCR LEN=0090 INSTALLED 2003	0191/1500	---	---	0190/1714	018 "DIA CIRC METAL LEN=0150 INSTALLED 2003
DOVE LN (PRDR)	0191/1450	==			
018 "DIA CIRC CONCR LEN=0050 INSTALLED 2003	0191/1300	---	---		
				0190/1130	018 "DIA CIRC CONCR LEN=0030 INSTALLED 2003
				0190/1010	018 "DIA CIRC CONCR LEN=0030 INSTALLED UNKN
018 "DIA CIRC CONCR LEN=0030 INSTALLED 2003	0191/0922	---	---		
				0190/0780	018 "DIA CIRC CONCR LEN=0099 INSTALLED UNKN
				0190/0670	024 "DIA CIRC CONCR LEN=0099 INSTALLED UNKN
				0190/0556	018 "DIA CIRC CONCR LEN=0045 INSTALLED 2003
EDEN HOLLOW LN (PRDR)	0191/0550	==			
018 "DIA CIRC CONCR LEN=0045 INSTALLED 2003	0191/0502	---	---		
018 "DIA CIRC CONCR LEN=0098 INSTALLED 2003	0191/0405	---	---		
				0190/0380	018 "DIA CIRC CONCR LEN=0030 INSTALLED 2003
				0190/0325	WESTWOOD DR (T569)
018 "DIA CIRC CONCR LEN=0116 INSTALLED 2003	0191/0290	---	---		
				0190/0155	018 "DIA CIRC CONCR LEN=0030 INSTALLED 2003
018 "DIA CIRC CONCR LEN=0045 INSTALLED 2003	0191/0123	---	---		
				0190/0031	018 "DIA CIRC CONCR LEN=0121 INSTALLED 2003
				046849 FT	1 0 00120 0 03 0484+88 ZABBIE LN (PRDR)
1 0 00120 0 03 0480+33 046247 FT LENGTH(AH 2525 BK 2740)	0191/0000	==	==	0190/0000	LENGTH(AH 2340 BK 3065)
				0180/2953	018 "DIA CIRC CONCR LEN=0030 INSTALLED 2001
				0180/2745	018 "DIA CIRC CONCR LEN=0030 INSTALLED UNKN
018 "DIA CIRC CONCR LEN=0270 INSTALLED 2003	0181/2608	---	---		
				0180/2486	018 "DIA CIRC CONCR LEN=0030 INSTALLED 2003

DIR: E TOTAL LEN: 40.950 MI. DIST: 12-5 SR: 30
LEFT MUN: HEMPFIELD T RIGHT MUN: HEMPFIELD T

018 "DIA CIRC CONCR LEN=0090 INSTALLED UNKN 0181/1950	---	0180/2300	018 "DIA CIRC CONCR LEN=0045 INSTALLED 2003
	---	0180/2113	018 "DIA CIRC CONCR LEN=0045 INSTALLED 2003
	---	0180/2045	018 "DIA CIRC CONCR LEN=0030 INSTALLED UNKN
018 "DIA CIRC CONCR LEN=0090 INSTALLED UNKN 0181/1780	---	0180/1827	018 "DIA CIRC CONCR LEN=0045 INSTALLED 2003
	---	0180/1659	018 "DIA CIRC CONCR LEN=0045 INSTALLED 2003
	---	0180/1511	018 "DIA CIRC CONCR LEN=0045 INSTALLED 2003
	---	0180/1424	018 "DIA CIRC CONCR LEN=0030 INSTALLED 2003
018 "DIA CIRC CONCR LEN=0130 INSTALLED 2003 0181/1047	---	0180/1330	BLACKBERRY RD (T410)
018 "DIA CIRC CONCR LEN=0055 INSTALLED 2003 0181/0990	---		
	==	0180/0950	EDANN LN (TWP)
018 "DIA CIRC CONCR LEN=0020 INSTALLED 2003 0181/0864	---		
018 "DIA CIRC CONCR LEN=0020 INSTALLED 2003 0181/0733	---		
PENNDOT STOCKPILE #9 (GOVT) 0181/0710	==		
1 0 00120 0 02 0436+51 043507 FT LENGTH(AH 2740 BK 3165) 0181/0000	S	043784 FT 0180/0000	1 0 00120 0 03 0454+23 LENGTH(AH 3065 BK 3331)
	---	0170/3074	018 "DIA CIRC CONCR LEN=0030 INSTALLED 2003
	---	0170/2821	018 "DIA CIRC CONCR LEN=0030 INSTALLED 2003
018 "DIA CIRC CONCR LEN=0030 INSTALLED UNKN 0171/3116	---	M 0170/2435	CAVC 806
CAVC 806 MAIN ST (TWP) 0171/2740	M		
	==	0171/2595	
	---	0170/2298	018 "DIA CIRC CONCR LEN=0030 INSTALLED 2003
018 "DIA CIRC CONCR LEN=0025 INSTALLED 2003 0171/2283	---		
	---	0170/1992	018 "DIA CIRC CONCR LEN=0030 INSTALLED 2003

DIR: E TOTAL LEN: 40.950 MI. DIST: 12-5 SR: 30
 LEFT MUN: HEMPFIELD T RIGHT MUN: HEMPFIELD T

018 "DIA CIRC CONCR LEN=0025 INSTALLED 2003 0171/1704	---	---	0170/1645	018 "DIA CIRC CONCR LEN=0075 INSTALLED 2003 BASIL DR (PRDR) STRAWBERRY LN (TWP)
018 "DIA CIRC METAL LEN=0025 INSTALLED 2003 0171/1456	---	---	0170/1635	
	---	---	0170/1407	018 "DIA CIRC CONCR LEN=0030 INSTALLED 2003
	---	---	0170/1174	018 "DIA CIRC CONCR LEN=0030 INSTALLED 2003
	---	---	0170/0634	RETAINING WALL END BMSID 64/0030/0170/0414
BMSID 64/0030/0170/0288 0171/0359	---	---	0170/0414	RETAINING WALL BEGIN BMSID 64/0030/0170/0414
1 0 00120 0 02 0407+94	---	---	0170/0342	BMSID 64/0030/0170/0288
SR 3077	---	---	0170/0288	1 0 00120 0 02 0407+94
BMSBG 64/0030/0170/0288 0171/0305	---	---	0170/0288	SR 3077
INTERLOOP RAMP A RD	---	---		BMSBG 64/0030/0170/0288
(SR8002 SEG 0260/0000) 0171/0120	---	---		
	---	---	0170/0080	RAMP B SP
1 0 00120 0 02 0404+80 040342 FT	---	---	040453 FT	(SR8002 SEG 0020/0529)
RAMP A RD	---	---		1 0 00120 0 02 0404+88
(SR8002 SEG 0250/0350)	---	---	0170/0000	RAMP B SP
LENGTH(AH 3165 BK 2840) 0171/0000	---	---	0170/0000	(SR8002 SEG 0010/0000)
	---	---	0160/2904	LENGTH(AH 3331 BK 3053)
018 "DIA CIRC CONCR LEN=0030 INSTALLED UNKN 0161/2700	---	---	0160/2904	018 "DIA CIRC CONCR LEN=0025 INSTALLED 2003
	---	---	0160/2683	
018 "DIA CIRC CONCR LEN=0090 INSTALLED UNKN 0161/2400	---	---	0160/2683	018 "DIA CIRC CONCR LEN=0025 INSTALLED 2003
	---	---	0160/2350	
018 "DIA CIRC CONCR LEN=0030 INSTALLED 2003 0161/2079	---	---	0160/2350	018 "DIA CIRC CONCR LEN=0070 INSTALLED UNKN
	---	---	0160/1890	
	---	---	0160/1790	WENDELL HERMINIE RD (SR3069 SEG 0090/1778)
30W TO 3069 SH (CONN)	---	---	0160/1780	30W TO 3069/0090 SH (CONN)

DIR: E TOTAL LEN: 40.950 MI. DIST: 12-5 SR: 30
 LEFT MUN: HEMPFIELD T RIGHT MUN: HEMPFIELD T

BLACKS HILL RD (T485)	0161/1670	==					
BLACKS HILL RD (T485)	0161/1580	==					
018 "DIA CIRC CONCR LEN=0030 INSTALLED 2003	0161/0968	---			0160/1222	018 "DIA CIRC CONCR LEN=0045 INSTALLED 2003	
		---			0160/0881	018 "DIA CIRC CONCR LEN=0025 INSTALLED 2003	
HEMPFIELD NORTH HUNTINGDON T	0161/0209	---					
		==			0160/0185	SUMMIT DR (TWP)	
		---			0160/0143	015 "DIA CIRC CONCR LEN=0025 INSTALLED 2003	
		---			0160/0052	HEMPFIELD NORTH HUNTINGDON T	
1 0 00120 0 02 0376+40 037502 FT SUMMIT DR (TWP)					037400 FT	1 0 00120 0 02 0374+53	
LENGTH(AH 2840 BK 3146)	0161/0000	==			0160/0000	LENGTH(AH 3053 BK 2978)	
018 "DIA CIRC CONCR LEN=0025 INSTALLED 2003	0151/3097	---					
018 "DIA CIRC CONCR LEN=0025 INSTALLED 2003	0151/2705	---					
		---			0150/2693	018 "DIA CIRC CONCR LEN=0045 INSTALLED 2003	
018 "DIA CIRC CONCR LEN=0037 INSTALLED 2003	0151/2588	---					
		---			0150/2557	018 "DIA CIRC CONCR LEN=0025 INSTALLED 2003	
018 "DIA CIRC CONCR LEN=0025 INSTALLED 2003	0151/2296	---					
		---			0150/2287	018 "DIA CIRC CONCR LEN=0090 INSTALLED UNKN	
018 "DIA CIRC CONCR LEN=0001 INSTALLED 2003	0151/2057	---					
THOMPSON LN (TWP)		00 0000 00				THOMPSON LN (TWP)	
	0151/2025	==			0150/2035		
		---			0150/1816	018 "DIA CIRC CONCR LEN=0060 INSTALLED 2003	
018 "DIA CIRC CONCR LEN=0219 INSTALLED 2003	0151/1770	---					
CLAIR ST (TWP)	0151/1650	==			0150/1650	CLAIR ST (TWP)	
		==			0150/1528	018 "DIA CIR PLASTIC LEN=0070 INSTALLED 2003	


DIR: E TOTAL LEN: 40.950 MI. DIST: 12-5 SR: 30
 LEFT MUN: NORTH HUNTINGDON T RIGHT MUN: NORTH HUNTINGDON T

Left Side Description	Left Side ID	Center Line	Right Side ID	Right Side Description
TOWNSHIP RD (TWP)	0151/1470	== ==	0150/1475	TOWNSHIP RD (TWP)
018 "DIA CIRC CONCR LEN=0030 INSTALLED UNKN	0151/1012	---	0150/1294	018 "DIA CIRC CONCR LEN=0025 INSTALLED 2003
BRUSH CREEK STRUCTURE LENGTH 11 FT BMSID 64/0030/0150/1084	0151/1010	---> <---	0150/1200	RETAINING WALL END BMSID 64/0030/0150/1050
ARONA RD (SR3071 SEG 0160/1914)	0151/0785	--- 	0150/1084	BRUSH CREEK STRUCTURE LENGTH 11 FT BMSID 64/0030/0150/1084
BRUSH CREEK STRUCTURE LENGTH 14 FT BMSID 64/0030/0140/1637	0151/0045	---> <---	0150/1050	RETAINING WALL BEGIN BMSID 64/0030/0150/1050
1 0 00120 0 01 0335+23 034356 FT PA TPK (I-76)	0151/0000	---> <---	0150/1039	018 "DIA CIRC CONCR LEN=0025 INSTALLED 2003
OP ID 64/7076/9900/6706 LENGTH(AH 3146 BK 1700)	0151/0000	---> <---	0150/0785	ARONA RD (SR3071 SEG 0160/1914)
018 "DIA CIRC METAL LEN=0025 INSTALLED 2003	0141/1255	---	0150/0728	018 "DIA CIRC CONCR LEN=0005 INSTALLED 2003
GREGG DR (TWP)	0141/1225	==	0150/0516	018 "DIA CIRC CONCR LEN=0025 INSTALLED 2003
RETAINING WALL END BMSID 64/0030/0151/0971	0141/1223	---	034422 FT 1 0 00120 0 01 0335+23 PA TPK (I-76)	
PA TPK (RAMP 3)	0141/1143	---> <---	OP ID 64/7076/9900/6706 LENGTH(AH 2978 BK 1720)	
OP ID 64/7076/9900/6705 RETAINING WALL BEGIN	0141/0971	---> <---	0150/0000	BRUSH CREEK STRUCTURE LENGTH 14 FT BMSID 64/0030/0140/1637
BMSID 64/0030/0151/0971	0141/0971	---	0140/1637	TURNPIKE RAMP RD (TNPK)
TURNPIKE RAMP RD (TNPK)	0141/0815	==	0140/1375	
		==	0140/0925	TURNPIKE RAMP RD (TNPK)
		==	0140/0835	LC TO/FROM CNRTY CLUB R (CONN)

DIR: E TOTAL LEN: 40.950 MI. DIST: 12-5 SR: 30
 LEFT MUN: NORTH HUNTINGDON T RIGHT MUN: NORTH HUNTINGDON T

Segment Description	Segment ID	Material	Length	Status	Year	Segment ID	Material	Length	Status	Year
TURNPIKE RAMP RD (TNPK)	0141/0625	018 "DIA CIRC CONCR	LEN=0025	INSTALLED	2003	0140/0790	018 "DIA CIRC CONCR	LEN=0040	INSTALLED	UNKN
	0141/0578	018 "DIA CIRC CONCR	LEN=0025	INSTALLED	2003	0140/0705	COUNTRY CLUB RD (TWP)			
	0141/0473	018 "DIA CIRC CONCR	LEN=0025	INSTALLED	2003	0140/0565	018 "DIA CIRC CONCR	LEN=0090	INSTALLED	UNKN
	0141/0376	018 "DIA CIRC CONCR	LEN=0025	INSTALLED	UNKN	0140/0462	018 "DIA CIRC CONCR	LEN=0060	INSTALLED	UNKN
B BRUSH CK. STRUCTURE LENGTH 15 FT BMSID 64/0030/0140/0105	0141/0030		032656 FT			0140/0364	018 "DIA CIRC CONCR	LEN=0030	INSTALLED	UNKN
ROCKY RD (PRDR)						0140/0105	B BRUSH CK. STRUCTURE LENGTH 15 FT BMSID 64/0030/0140/0105	032702 FT		
RONDA CT (PRDR)							ROCKY RD (PRDR)			
	0141/0000	018 "DIA CIRC CONCR	LEN=0090	INSTALLED	UNKN	0140/0000	018 "DIA CIRC CONCR	LEN=0030	INSTALLED	2003
	0131/1715	018 "DIA CIRC CONCR	LEN=0045	INSTALLED	2003	0130/1673	018 "DIA CIRC CONCR	LEN=0030	INSTALLED	2003
	0131/1300	018 "DIA CIRC CONCR	LEN=0030	INSTALLED	2003	0130/1280	048 "DIA CIRC CONCR	LEN=0030	INSTALLED	UNKN
TEDDY DR (PRDR)						0130/1220	TEDDY DR (PRDR)			
BARNES LAKE RD (SR3020 SEG 0050/1510)	0131/1210					0130/1110	BARNES LAKE RD (SR3020 SEG 0050/1510)			
	0131/0918	018 "DIA CIRC CONCR	LEN=0030	INSTALLED	2003	0130/1056	TO 3020/0050 SH (CONN)			
						0130/0577	018 "DIA CIRC CONCR	LEN=0030	INSTALLED	2003
							NICHOLS WY			

DIR: E TOTAL LEN: 40.950 MI. DIST: 12-5 SR: 30
 LEFT MUN: NORTH HUNTINGDON T RIGHT MUN: NORTH HUNTINGDON T



LC TO N HUNTINGDON SQ
 (CONN) 0131/0130

1 0 00120 0 00 0307+10 030626 FT
 N HUNTINGDON SQ
 (PRDR)
 NORWIN AV
 (TWP)

LENGTH(AH 2030 BK 2722) 0131/0000
 LC FROM N HUNTINGDON SQ
 (CONN) 0121/2635

B BRUSH CK
 STRUCTURE LENGTH 19 FT
 BMSID 64/0030/0120/2297 0121/2539
 018 "DIA CIRC CONCR
 LEN=0045 INSTALLED 2003 0121/2226

018 "DIA CIRC CONCR
 LEN=0222 INSTALLED 2003 0121/1713

018 "DIA CIRC CONCR
 LEN=0030 INSTALLED 2003 0121/1365
 NORTH HUNTINGDON
 IRWIN B 0121/1275

018 "DIA CIRC CONCR
 LEN=0030 INSTALLED 2003 0121/1110

018 "DIA CIRC CONCR
 LEN=0005 INSTALLED 2003 0121/0935
 ASH ST
 (BORO) 0121/0885
 COLONY DR
 (BORO)

0130/0495 (PRDR)
 NICHOLS WY
 0130/0435 (PRDR)

0130/0120 LC FROM NORWIN AV
 (CONN)
 030657 FT 1 0 00120 0 00 0307+78
 N HUNTINGDON SQ
 (PRDR)
 NORWIN AV
 (TWP)

0130/0000 LENGTH(AH 2045 BK 2537)

0120/2340 LC TO NORWIN AV
 (CONN)
 B BRUSH CK
 STRUCTURE LENGTH 19 FT
 0120/2297 BMSID 64/0030/0120/2297

0120/2123 018 "DIA CIRC CONCR
 LEN=0180 INSTALLED 2003
 0120/1763 018 "DIA CIRC CONCR
 LEN=0030 INSTALLED 2003

0120/1498 018 "DIA CIRC CONCR
 LEN=0030 INSTALLED 2003

0120/1253 NORTH HUNTINGDON
 IRWIN B
 0120/1162 018 "DIA CIRC CONCR
 LEN=0060 INSTALLED 2003
 0120/0915 018 "DIA CIRC CONCR
 LEN=0120 INSTALLED UNKN

0120/0750 018 "DIA CIRC CONCR
 LEN=0030 INSTALLED 2003

0120/0680 ASH ST
 (BORO)
 COLONY DR
 (BORO)

DIR: E TOTAL LEN: 40.950 MI. DIST: 12-5 SR: 30
 LEFT MUN: IRWIN B RIGHT MUN: IRWIN B

Item ID	Description	Length	Material	Year	Stationing	Notes
018	"DIA CIRC CONCR	0030	INSTALLED	UNKN	0121/0845	
018	"DIA CIRC CONCR	0030	INSTALLED	2003	0120/0650	
018	"DIA CIRC CONCR	0030	INSTALLED	2003	0120/0277	
018	"DIA CIRC CONCR	0035	INSTALLED	2003	0120/0038	
018	"DIA CIRC CONCR	0030	INSTALLED	2003	0110/2517	
018	"DIA CIRC CONCR	0030	INSTALLED	2003	0110/2236	
018	"DIA CIRC CONCR	0030	INSTALLED	2003	0110/1960	
018	"DIA CIRC CONCR	0030	INSTALLED	2003	0110/1945	
018	"DIA CIRC CONCR	0030	INSTALLED	2003	0110/1645	
018	"DIA CIRC CONCR	0030	INSTALLED	2003	0110/1412	
018	"DIA CIRC CONCR	0030	INSTALLED	2002	0110/1259	
018	"DIA CIRC CONCR	0030	INSTALLED	2003	0111/2515	
018	"DIA CIRC CONCR	0030	INSTALLED	UNKN	0111/2216	
018	"DIA CIRC CONCR	0030	INSTALLED	2003	0111/1948	
018	"DIA CIRC CONCR	0030	INSTALLED	2003	0111/1685	
018	"DIA CIRC CONCR	0030	INSTALLED	2003	0111/1680	
018	"DIA CIRC CONCR	0030	INSTALLED	2003	0111/1435	
018	"DIA CIRC CONCR	0030	INSTALLED	2003	0111/1266	
018	"DIA CIRC CONCR	0030	INSTALLED	2003	0111/1086	

CARUTHERS LN
(BORO)

1 0 00120 0 00 0280+78 027904 FT
 LENGTH(AH 2722 BK 2594)

0111/2515

0111/2216
 LOMBARD ST
(BORO)

0111/1948
 SIGN: CANTILEVER
 BMSID 64/0030/0111/1725
 LC TO TENTH ST
(CONN)

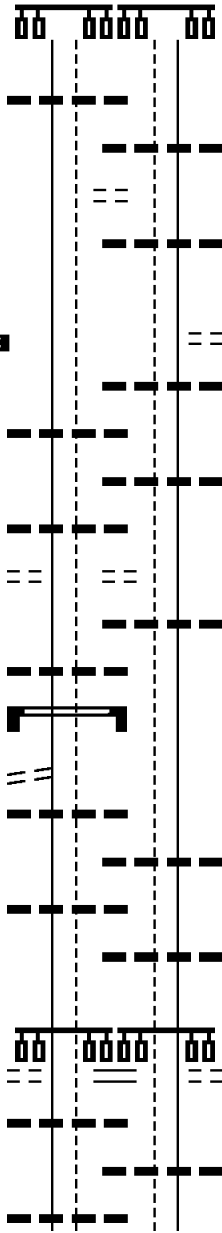
0111/1685
 0111/1680

TENTH ST
(BORO)
 FAIRWOOD DR
(BORO)

0111/1355

0111/1266

0111/1086



018 "DIA CIRC CONCR
 LEN=0030 INSTALLED 2003

018 "DIA CIRC CONCR
 LEN=0035 INSTALLED 2003
 1 0 00120 0 00 0281+37
 CARUTHERS LN
(BORO)
 LENGTH(AH 2537 BK 2777)

018 "DIA CIRC CONCR
 LEN=0030 INSTALLED 2003

018 "DIA CIRC CONCR
 LEN=0335 INSTALLED 2003

0110/1960
 LOMBARD ST
(BORO)
 024 "DIA CIRC CONCR
 LEN=0030 INSTALLED 2003

0110/1645
 018 "DIA CIRC CONCR
 LEN=0030 INSTALLED 2003

0110/1412
 018 "DIA CIRC CONCR
 LEN=0045 INSTALLED 2003
 TENTH ST
(BORO)
 FAIRWOOD DR
(BORO)

018 "DIA CIRC CONCR
 LEN=0030 INSTALLED 2002

DIR: E TOTAL LEN: 40.950 MI. DIST: 12-5 SR: 30
 LEFT MUN: IRWIN B RIGHT MUN: IRWIN B

018 "DIA CIRC CONCR LEN=0045 INSTALLED 2003 0111/0876	---	0110/1105	018 "DIA CIRC CONCR LEN=0154 INSTALLED 2002
018 "DIA CIRC CONCR LEN=0045 INSTALLED 2002 0111/0273	---	0110/0920	018 "DIA CIRC CONCR LEN=0183 INSTALLED 2003
B BRUSH CK. STRUCTURE LENGTH 29 FT BMSID 64/0030/0110/0234 0111/0175 1 0 00120 0 00 0254+31 025310 FT OAKMONT ST (TWP) LENGTH(AH 2594 BK 2356) 0111/0000	> <	0110/0317	018 "DIA CIRC CONCR LEN=0090 INSTALLED UNKN B BRUSH CK. STRUCTURE LENGTH 29 FT BMSID 64/0030/0110/0234 1 0 00120 0 00 0254+31 OAKMONT ST (TWP) LENGTH(AH 2777 BK 2499)
018 "DIA CIRC CONCR LEN=0030 INSTALLED UNKN 0101/2270 IRWIN NORTH HUNTINGDON T 0101/2016 018 "DIA CIRC CONCR LEN=0045 INSTALLED 2003 0101/1518	---	0110/0234 025343 FT	0110/0000
018 "DIA CIRC CONCR LEN=0030 INSTALLED 2003 0101/1052 BMSEN 64/0030/0100/0652 0101/1043 1 0 00120 0 00 0236+12 COUNTY RD. BMSBG 64/0030/0100/0652 0101/0519	---	0100/1330 0100/1290 0100/1265	RAMP RD (SR8046 SEG 0760/0485) RAMP RD (SR8046 SEG 0750/0000) IRWIN NORTH HUNTINGDON T
1 0 00120 0 00 0230+65 022954 FT LENGTH(AH 2356 BK 3205) 0101/0000	---	0100/1176 0100/0950	BMSEN 64/0030/0100/0652 RWIS SITE/AT NORTH HUNT 1 0 00120 0 00 0236+12 COUNTY RD. BMSBG 64/0030/0100/0652
PORTAL LN (PRDR) 0091/2950 BILOTT AV (TWP) 0091/2485 EMILS WY (CONN) 0091/2385 EMILS WY (CONN) 0091/2285 018 "DIA CIRC CONCR	---	0100/0010 022844 FT 0100/0000	018 "DIA CIRC CONCR LEN=0060 INSTALLED UNKN 1 0 00120 0 00 0229+35 LENGTH(AH 2499 BK 3070) PORTAL LN (PRDR) BILOTT AV (TWP)

DIR: E TOTAL LEN: 40.950 MI. DIST: 12-5 SR: 30
 LEFT MUN: NORTH HUNTINGDON T RIGHT MUN: NORTH HUNTINGDON T

LEN=0090	INSTALLED UNKN	0091/1820	---	---	---		
018 "DIA	CIRC CONCR		---	---	---		
LEN=0030	INSTALLED 2002	0091/1609	---	---	---		
018 "DIA	CIRC CONCR		---	---	---		
LEN=0030	INSTALLED 2002	0091/1310	---	---	---		
015 "DIA	CIRC CONCR		---	---	---		
LEN=0030	INSTALLED 2003	0091/1148	---	---	---		
015 "DIA	CIRC CONCR		---	---	---		
LEN=0030	INSTALLED 2003	0091/0863	---	---	---		
018 "DIA	CIRC CONCR		---	---	---		
LEN=0037	INSTALLED 2003	0091/0716	---	---	---		
018 "DIA	CIRC CONCR		---	---	---	0090/0603	018 "DIA CIR PLASTIC LEN=0050 INSTALLED 2003
LEN=0040	INSTALLED 2003	0091/0556	---	---	---		
1 0 00120 0 00 0198+65 019749 FT						0090/0347	018 "DIA CIR PLASTIC LEN=0030 INSTALLED 2003
BUTTERMILK HOLLOW RD						019774 FT	1 0 00120 0 00 0198+65 BUTTERMILK HOLLOW RD (T759)
(T759)							
LENGTH(AH 3205 BK 1990)		0091/0000	==	==	==	0090/0000	LENGTH(AH 3070 BK 1980)
018 "DIA	CIRC CONCR		---	---	---	0080/1365	018 "DIA CIRC CONCR LEN=0045 INSTALLED 2003
LEN=0030	INSTALLED 2003	0081/1189	---	---	---		
HAMS WY						0080/1062	018 "DIA CIRC CONCR LEN=0045 INSTALLED UNKN
(TBC)		0081/0900	==	==	==	0080/0925	HAMS WY (TBC)
						0080/0899	018 "DIA CIRC CONCR LEN=0075 INSTALLED 2003
018 "DIA	CIRC CONCR		---	---	---	W0080/0895	RWIS SITE/AT JACKTOWN H
LEN=0045	INSTALLED 2003	0081/0881	---	---	---		
018 "DIA	CIRC CONCR		---	---	---		
LEN=0045	INSTALLED 2003	0081/0752	---	---	---		
						0080/0668	018 "DIA CIRC CONCR LEN=0045 INSTALLED 2003
						0080/0549	018 "DIA CIRC CONCR LEN=0006 INSTALLED 2003
						0080/0480	018 "DIA CIRC CONCR LEN=0045 INSTALLED 2003 MOUNTAIN VIEW PL (TWP)
018 "DIA	CIRC CONCR		---	---	---		
LEN=0025	INSTALLED 2003	0081/0402	---	---	---		
						0080/0315	018 "DIA CIRC CONCR LEN=0045 INSTALLED 2003

DIR: E TOTAL LEN: 40.950 MI. DIST: 12-5 SR: 30
 LEFT MUN: NORTH HUNTINGDON T RIGHT MUN: NORTH HUNTINGDON T

Segment Description	Segment ID	Start Station	End Station	Length (FT)	Material / Notes
TO 4023/0010 SH (CONN)	0081/0175				
018 "DIA CIRC CONCR LEN=0045 INSTALLED 2003	0081/0166				
1 0 00120 0 00 0178+60	017794 FT	0178+60		017794 FT	1 0 00120 0 00 0178+60
CENTER HW (SR4023 SEG 0010/0000)					CENTER HW (SR4023 SEG 0010/0000)
ROBBINS STATION RD (SR3047 SEG 0170/1100)	0081/0000				ROBBINS STATION RD (SR3047 SEG 0170/1100)
LENGTH(AH 1990 BK 2835)	0080/0000				LENGTH(AH 1980 BK 2844)
TAYLOR DR (TWP)	0071/2770				
FROM 4023/0010 SH (CONN)	0071/2655				
	0070/2513				018 "DIA CIRC CONCR LEN=0045 INSTALLED 2003
	0070/2472				018 "DIA CIRC CONCR LEN=0255 INSTALLED 2003
	0070/2116				018 "DIA CIRC CONCR LEN=0030 INSTALLED 2003
	0070/1814				018 "DIA CIRC CONCR LEN=0030 INSTALLED 2003
018 "DIA CIRC CONCR LEN=0030 INSTALLED UNKN	0071/1700				
	0070/1464				018 "DIA CIRC CONCR LEN=0030 INSTALLED 2003
015 "DIA CIRC CONCR LEN=0090 INSTALLED UNKN	0071/1350				
	0070/1122				018 "DIA CIRC CONCR LEN=0001 INSTALLED 2003
BANKO PARK RD (SR3049 SEG 0091/0725)					CLAY PIKE RD (SR3049 SEG 0091/0725)
LINCOLN WY (SR3022 SEG 0050/1850)	0071/0995				LINCOLN WY (SR3022 SEG 0050/1850)
	0070/1011				
	0070/0890				TO 3022/0050 SH (CONN)
	0070/0040				018 "DIA CIRC CONCR LEN=0120 INSTALLED UNKN
1 0 00120 0 00 0150+23	014924 FT	0150+23		014924 FT	1 0 00120 0 00 0150+07
MALTS LN (T919)	0071/0000				MALTS LN (T919)
LENGTH(AH 2835 BK 2955)	0070/0000				LENGTH(AH 2844 BK 2931)
	0060/2282				018 "DIA CIRC CONCR LEN=0070 INSTALLED 2003
PUBLICWORKS DR (PRDR)	0061/2070				PUBLICWORKS DR (GOVT)

DIR: E TOTAL LEN: 40.950 MI. DIST: 12-5 SR: 30
 LEFT MUN: NORTH HUNTINGDON T RIGHT MUN: NORTH HUNTINGDON T

Left Side Road Details	Left Side Stationing	Left Side Notes	Right Side Road Details	Right Side Stationing	Right Side Notes
HAMILTON RD (TWP)	0061/1880	==	HAMILTON RD (TWP)	0060/1860	
BETHEL RD (T747)	0061/1740	==	BETHEL RD (T747)	0060/1715	
SKELLYTOWN RD (SR4021 SEG 0010/0000)	0061/1265	==	SKELLYTOWN RD (SR4021 SEG 0010/0000)	0060/1260	
SOLTIS LN (TWP)	0061/0485	==	SOLTIS LN (TWP)	0060/0490	
N E M F DR (PRDR)	0061/0275	00 0000 00	N E M F DR (PRDR)	0060/0285	
CHERRY LN (TWP)	0061/0195	==	CHERRY LN (TWP)	0060/0200	
1 0 00120 0 00 0118+85 011969 FT			012019 FT		
018 "DIA CIRC ALUMIN			1 0 00120 0 00 0124+89		
LEN=0030 INSTALLED 2003			SHRADER LN (PRDR)		
SHRADER LN (PRDR)	0061/0000	S	SHRADER LN (PRDR)	0060/0000	S
LENGTH(AH 2955 BK 1760)			LENGTH(AH 2931 BK 1707)		
NAPONIC LN (PRDR)	0051/1515	==	NAPONIC LN (PRDR)	0050/1480	
017 "DIA CIRC CONCR			018 "DIA CIRC CONCR		
LEN=0060 INSTALLED 2003	0051/1500	---	LEN=0037 INSTALLED 2003	0050/1228	
OREGON LN (PRDR)	0051/1130	==	OREGON LN (PRDR)	0050/1100	
			018 "DIA CIRC CONCR		
			LEN=0035 INSTALLED 2003	0050/0623	
COLONIAL MANOR RD (SR3024 SEG 0030/3310)	0051/0470	00 0000 00	COLONIAL MANOR RD (SR3024 SEG 0030/3310)	0050/0435	
1 0 00120 0 00 0101+69 010209 FT			010312 FT		
LENGTH(AH 1760 BK 1668)	0051/0000	S	018 "DIA CIRC CONCR		
018 "DIA CIRC CONCR			LEN=0030 INSTALLED 2003	0050/0000	S
LEN=0030 INSTALLED 2003	0041/1667	---	LENGTH(AH 1707 BK 1765)		
018 "DIA CIRC CONCR			BONNIE RD (TWP)		
LEN=0045 INSTALLED 2003	0041/1477	---	BONNIE RD (TWP)		
BONNIE RD (TWP)	0041/0830	==	BONNIE RD (TWP)	0040/0880	
BONNIE RD (TWP)			CROWN RD (TWP)		
CROWN RD (TWP)			012 "DIA CIRC CONCR		
			LEN=0120 INSTALLED 2003	0040/0593	

DIR: E TOTAL LEN: 40.950 MI. DIST: 12-5 SR: 30
 LEFT MUN: NORTH HUNTINGDON T RIGHT MUN: NORTH HUNTINGDON T

Stationing	Description	Length	Material	Notes
0041/0558	018 "DIA CIRC CONCR	0030	INSTALLED 2003	
0041/0000	MINNESOTA LN	0041		
0031/2390		0031		
0031/2260	MISOURI LN	0031		
0031/2120	MICHIGAN LN	0031		
0031/2010	MARYLAND LN	0031		
0031/1715	BRIAN LN	0031		
0031/1508	018 "DIA CIRC CONCR	0031	INSTALLED 2003	
0031/1080	LEGER RD	0031		
0031/0911	CARPENTER LN	0031		
0031/0614		0031		
0031/0345		0031		
0031/0000	018 "DIA CIRC CONCR	0031	INSTALLED 2003	
0021/2285	LAMONT DR	0021		
0021/2210	015 "DIA CIRC CONCR	0021	INSTALLED UNKN	
0021/1425	KEYSTONE LN	0021		
0021/1185	HARTFORD HEIGHTS VFD DR	0021		
0021/1119	018 "DIA CIRC CONCR	0021	INSTALLED 2003	
0021/1100	MAGNUS LN	0021		
0021/0806	018 "DIA CIRC CONCR	0021	INSTALLED 2003	
008547 FT	008547 FT	0085		
0040/0000	MINNESOTA LN	0040		
0030/2260		0030		
0030/2190	024 "DIA CIRC CONCR	0030	INSTALLED UNKN	
0030/2140	MISOURI LN	0030		
0030/1995	MICHIGAN LN	0030		
0030/1870	MARYLAND LN	0030		
0030/1585	BRIAN LN	0030		
0030/1380	018 "DIA CIRC CONCR	0030	INSTALLED 2003	
0030/0911	LEGER RD	0030		
0030/0614	CARPENTER LN	0030		
0030/0345		0030		
0030/0000	018 "DIA CIRC CONCR	0030	INSTALLED 2003	
0020/2280	LAMONT DR	0020		
0020/1445	KEYSTONE LN	0020		
0020/1210	HARTFORD HEIGHTS VFD DR	0020		
0020/1080	MAGNUS LN	0020		

DIR: E TOTAL LEN: 40.950 MI. DIST: 12-5 SR: 30
 LEFT MUN: NORTH HUNTINGDON T RIGHT MUN: NORTH HUNTINGDON T

Left Side Description	Left Side Stationing	Right Side Description	Right Side Stationing
KEN WY (TWP) VANGURA LN (PRDR)	0021/0595 0021/0475	018 "DIA CIRC CONCR LEN=0072 INSTALLED 2003 KEN WY (TWP)	0020/0770 0020/0595
LC TO T865 DR (CONN) PETERSON RD (T865) OLD JACKS RUN RD (T865)	0021/0050 003120 FT	VANGURA LN (PRDR)	0020/0465
LENGTH(AH 2958 BK 3120) EDWIN DR (TWP)	0021/0000 0011/2895	003120 FT PETERSON RD (T865) OLD JACKS RUN RD (T865)	0020/0000 0010/2890
015 "DIA CIRC CONCR LEN=0030 INSTALLED 2003 GLENDALE DR (TWP)	0011/2052 0011/1900	018 "DIA CIRC CONCR LEN=0030 INSTALLED 2003 018 "DIA CIRC CONCR LEN=0009 INSTALLED 2003	0010/2839 0010/2577
018 "DIA CIRC CONCR LEN=0030 INSTALLED 2003 IDAHO LN (PRDR) ARDARA RD (T865)	0011/0837 0011/0760 0011/0630	GLENDALE DR (TWP)	0010/1885
018 "DIA CIRC CONCR LEN=0045 INSTALLED 2003	0011/0545	IDAHO LN (PRDR) ARDARA RD (T865)	0010/0760 0010/0630
WOODSIDE RD (TWP) LOGAN RD (TWP)	0011/0110 0011/0040	018 "DIA CIRC CONCR LEN=0030 INSTALLED 2003 WOODSIDE RD (TWP) LOGAN RD (TWP)	0010/0460 0010/0115 0010/0040
1 0 00120 0 00 0000+00 000000 FT NC LINCOLN HW INTER-BK (SRO030 SEG 0341/2448) MFC BEGIN = B	0011/0000	000000 FT 1 0 00120 0 00 0000+00 NC LINCOLN HW INTER-BK (SRO030 SEG 0340/2437) MFC BEGIN = B BK-ALLEGHENY (02)	0010/0000
LENGTH(AH 3120 BK 0000)	0011/0000	LENGTH(AH 3120 BK 0000)	0010/0000

DIR: E TOTAL LEN: 24.064 MI. DIST: 12-5 SR: 22
LEFT MUN: DERRY T RIGHT MUN: DERRY T

AH-INDIANA (32) 126983 FT
WILLIAM PENN HW INTER-AHD
(SR0022 SEG 0011/0000) 0481/3445

127056 FT
INTER-AHD WILLIAM PENN HW
0480/3435 (SR0022 SEG 0010/0000)

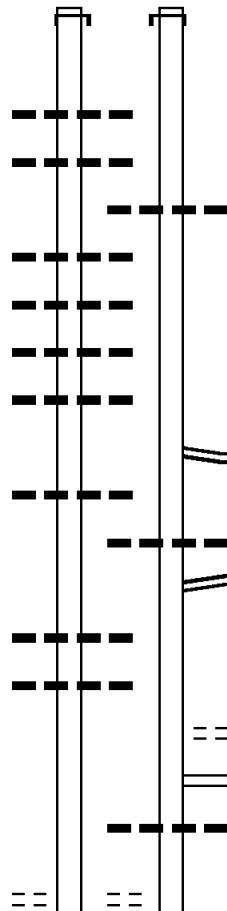
018 "DIA CIRC CONCR
LEN=0040 INSTALLED UNKN 0481/2531
018 "DIA CIRC CONCR
LEN=0040 INSTALLED UNKN 0481/2300

018 "DIA CIRC CONCR
LEN=0040 INSTALLED UNKN 0481/2000
018 "DIA CIRC CONCR
LEN=0040 INSTALLED UNKN 0481/1711
018 "DIA CIRC CONCR
LEN=0040 INSTALLED UNKN 0481/1561
018 "DIA CIRC CONCR
LEN=0040 INSTALLED UNKN 0481/1411

018 "DIA CIRC CONCR
LEN=0040 INSTALLED UNKN 0481/1261

018 "DIA CIRC CONCR
LEN=0040 INSTALLED UNKN 0481/0810
018 "DIA CIRC CONCR
LEN=0040 INSTALLED UNKN 0481/0650

0 0 00000 0 00 0000+00 123538 FT
JONNET RD
(T955)



0480/2070 018 "DIA CIRC CONCR
LEN=0040 INSTALLED UNKN

0480/1325 VEHICLE INSPECTION AREA
(SR9450 SEG 0750/0370)

0480/1240 018 "DIA CIRC CONCR
LEN=0080 INSTALLED UNKN
0480/0955 VEHICLE INSPECTION AREA
(SR9450 SEG 0750/0000)

0480/0575 DUNLAP RD
(T607)
0480/0240 TO 22 EAST JUGHANDLE RD
(SR9434 SEG 0750/0340)
060"H 60"W CON BOX CUL
0480/0186 LEN=0038 INSTALLED UNKN
123621 FT 0 0 00000 0 00 0000+00
JONNET RD
(T955)

EXTRACT DATE: 12/18/2023
PRINT DATE: 12/21/2023

ROADWAY MANAGEMENT SYSTEM
SLD COUNTY/SR - ANNUAL PRINT

PAGE NUMBER: 33
COUNTY: WESTMORELAND

DIR: E TOTAL LEN: 24.064 MI.
LEFT MUN: DERRY T

DIST: 12-5 SR: 22
RIGHT MUN: DERRY T

JONNET RD
(SR1077 SEG 0010/0425)

LENGTH(AH 3445 BK 2265) 0481/0000
018 "DIA CIRC CONCR
LEN=0040 INSTALLED UNKN 0471/1930

018 "DIA CIRC CONCR
LEN=0040 INSTALLED UNKN 0471/1540
018 "DIA CIRC CONCR
LEN=0040 INSTALLED UNKN 0471/1141
018 "DIA CIRC CONCR
LEN=0040 INSTALLED UNKN 0471/0840
BMSSEN 64/0022/0471/0465 0471/0782
0 0 00000 0 00 0000+00

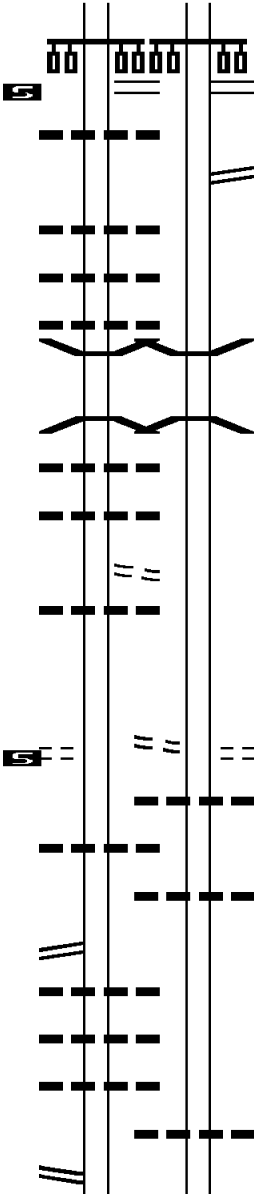
STONEY RUN
BMSBG 64/0022/0471/0465 0471/0465
018 "DIA CIRC CONCR
LEN=0080 INSTALLED UNKN 0471/0440
018 "DIA CIRC CONCR
LEN=0040 INSTALLED UNKN 0471/0125
FROM 0022 WEST TO T968
(CONN)
018 "DIA CIRC CONCR
LEN=0090 INSTALLED UNKN 0471/0050

0 0 00000 0 00 0000+00 121273 FT
RAVINE PARK RD
(T938)
LENGTH(AH 2265 BK 2885) 0471/0000

018 "DIA CIRC CONCR
LEN=0001 INSTALLED UNKN 0461/2569

VEHICLE INSPECTION AREA
(SR9450 SEG 0250/0000) 0461/2410
018 "DIA CIRC CONCR
LEN=0020 INSTALLED UNKN 0461/2401
018 "DIA CIRC CONCR
LEN=0040 INSTALLED UNKN 0461/2300
018 "DIA CIRC CONCR
LEN=0020 INSTALLED UNKN 0461/2299

VEHICLE INSPECTION AREA
(SR9450 SEG 0250/0395) 0461/2015



JONNET RD
(SR1077 SEG 0010/0425)

0480/0000 LENGTH(AH 3435 BK 2210)
0470/1515 TO 22 WEST JUGHANDLE RD
(SR9434 SEG 0010/0000)

0470/0737 BMSSEN 64/0022/0470/0420
0 0 00000 0 00 0000+00
0470/0420 STONEY RUN
BMSBG 64/0022/0470/0420

121411 FT 0 0 00000 0 00 0000+00
FROM 0022 WEST TO T968
(CONN)
STONEY RUN RD
(T968)

0470/0000 LENGTH(AH 2210 BK 2954)
018 "DIA CIRC CONCR
LEN=0050 INSTALLED 1999

0460/2899
0460/2541 024 "DIA CIRC OTHER
LEN=0001 INSTALLED 1999

0460/2273 018 "DIA CIRC CONCR
LEN=0055 INSTALLED 1999

DIR: E TOTAL LEN: 24.064 MI. DIST: 12-5 SR: 22
 LEFT MUN: DERRY T RIGHT MUN: DERRY T

018 "DIA CIRC CONCR LEN=0040 INSTALLED UNKN 0461/2009	---	---	0460/1985	018 "DIA CIRC CONCR LEN=0055 INSTALLED 1999
	---	---	0460/1836	018 "DIA CIRC CONCR LEN=0040 INSTALLED UNKN
	---	==	0460/1780	FORTUNATO LN (PRDR)
018 "DIA CIRC CONCR LEN=0040 INSTALLED UNKN 0461/1745	---	---	0460/1712	018 "DIA CIRC CONCR LEN=0050 INSTALLED 1999
018 "DIA CIRC CONCR LEN=0040 INSTALLED UNKN 0461/1489	---	---	0460/1459	018 "DIA CIRC CONCR LEN=0055 INSTALLED 1999
018 "DIA CIRC CONCR LEN=0040 INSTALLED UNKN 0461/1244	---	---		
018 "DIA CIRC CONCR LEN=0040 INSTALLED UNKN 0461/0999	---	---	0460/0960	HORSEMANS RD (T982)
018 "DIA CIRC CONCR LEN=0060 INSTALLED UNKN 0461/0580	---	---		
018 "DIA CIRC CONCR LEN=0040 INSTALLED UNKN 0461/0190	---	---		
0 0 00000 0 00 0000+00 118388 FT				
TO/FROM T938 RD				
(CONN)			118457 FT	0 0 00000 0 00 0000+00
LENGTH(AH 2885 BK 3265) 0461/0000	==	==	0460/0000	LENGTH(AH 2954 BK 3237)
018 "DIA CIRC CONCR LEN=0040 INSTALLED UNKN 0451/2751	---	---	0450/2740	018 "DIA CIRC CONCR LEN=0050 INSTALLED UNKN
018 "DIA CIRC CONCR LEN=0040 INSTALLED UNKN 0451/2501	---	---	0450/2500	018 "DIA CIRC CONCR LEN=0050 INSTALLED UNKN
018 "DIA CIRC CONCR LEN=0040 INSTALLED UNKN 0451/2239	---	---	0450/2230	018 "DIA CIRC CONCR LEN=0050 INSTALLED UNKN
	---	---	0450/1970	018 "DIA CIRC CONCR LEN=0050 INSTALLED UNKN
018 "DIA CIRC CONCR LEN=0040 INSTALLED UNKN 0451/1961	---	---		
APPLE LN				
(TWP)		==	0450/1690	DUDECK LN (PRDR)
0451/1705	==	==		018 "DIA CIRC CONCR

DIR: E TOTAL LEN: 24.064 MI. DIST: 12-5 SR: 22
 LEFT MUN: DERRY T RIGHT MUN: DERRY T

Stationing	Description	Stationing	Description
0451/1655	018 "DIA CIRC CONCR LEN=0040 INSTALLED UNKN	0450/1680	LEN=0060 INSTALLED UNKN
0451/1405	DEEP HOLLOW RD (T694) 036 "DIA CIRC CONCR LEN=0040 INSTALLED UNKN	0450/1640	018 "DIA CIRC CONCR LEN=0040 INSTALLED UNKN
0451/1321	048 "DIA CIRC CONCR LEN=0040 INSTALLED UNKN	0450/1475	018 "DIA CIRC CONCR LEN=0080 INSTALLED UNKN
0451/1161	018 "DIA CIRC CONCR LEN=0040 INSTALLED UNKN	0450/1320	018 "DIA CIRC CONCR LEN=0155 INSTALLED UNKN
0451/0855	018 "DIA CIRC CONCR LEN=0040 INSTALLED UNKN	0450/0888	018 "DIA CIRC CONCR LEN=0050 INSTALLED UNKN
0451/0740	TO 22 WEST JUGHANDLE RD (SR9448 SEG 0250/0000)	0450/0740	TO 22 WEST JUGHANDLE RD (SR9448 SEG 0250/0000)
0451/0640	018 "DIA CIRC CONCR LEN=0040 INSTALLED UNKN	0450/0608	018 "DIA CIRC CONCR LEN=0050 INSTALLED UNKN
0451/0625	TO 22 WEST JUGHANDLE RD (SR9448 SEG 0250/0245)	0450/0320	018 "DIA CIRC CONCR LEN=0050 INSTALLED UNKN
0451/0574	018 "DIA CIRC CONCR LEN=0040 INSTALLED UNKN	0450/0176	018 "DIA CIRC CONCR LEN=0040 INSTALLED UNKN
0451/0300	018 "DIA CIRC CONCR LEN=0040 INSTALLED UNKN	0450/0061	018 "DIA CIRC CONCR LEN=0040 INSTALLED UNKN
0451/0275	018 "DIA CIRC CONCR LEN=0045 INSTALLED UNKN	115220 FT	000000 000000+00 FROM 0022 WEST TO T693 (CONN) AUCTION BARN RD (T693)
0451/0070	FROM 0022 WEST TO T693 (CONN)	0450/0000	LENGTH(AH 3237 BK 2700) (APRA) AC MILLER CONC T AC MILLER CONC TO 22 E (PRDR)
115123 FT	000000 000000+00 (APRA) AC MILLER CONCRE AC MILLER CONCRETE ENT (PRDR)	0440/2565	018 "DIA CIRC CONCR

DIR: E TOTAL LEN: 24.064 MI. DIST: 12-5 SR: 22
 LEFT MUN: DERRY T RIGHT MUN: DERRY T

LEN=0010	INSTALLED UNKN	0441/2520	---	---				
018 "DIA	CIRC CONCR		---	---				
LEN=0010	INSTALLED UNKN	0441/2230	---	---				
018 "DIA	CIRC CONCR		---	---	0440/2177	048 "DIA	CIRC CONCR	
LEN=0150	INSTALLED UNKN	0441/2005	---	---		LEN=0100	INSTALLED 2001	
018 "DIA	CIRC CONCR		---	---				
LEN=0155	INSTALLED UNKN	0441/1404	---	---	==	0440/1615	DALLAS LN	
018 "DIA	CIRC CONCR		---	---			(PRDR)	
LEN=0155	INSTALLED UNKN	0441/1404	---	---		0440/1283	018 "DIA	CIRC CONCR
018 "DIA	CIRC CONCR		---	---			LEN=0060	INSTALLED UNKN
LEN=0075	INSTALLED UNKN	0441/1235	---	---				
018 "DIA	CIRC CONCR		---	---				
LEN=0075	INSTALLED UNKN	0441/0890	---	---				
HAFERS RD			---	---				
(T632)		0441/0850	==					
018 "DIA	CIRC CONCR		---	---	0440/0492	018 "DIA	CIRC CONCR	
LEN=0075	INSTALLED UNKN	0441/0126	---	---		LEN=0070	INSTALLED UNKN	
0 0 00000	0 00 0000+00	112398 FT			112520 FT	0 0 00000	0 00 0000+00	
LENGTH(AH 2725 BK 1835)	0441/0000		==			JUGHANDLE	C RD	
JUGHANDLE C RD					0440/0000	(SR9432	SEG 0010/0440)	
(SR9432	SEG 0010/0000)	0431/1580	==		0430/1595	LENGTH(AH 2700 BK 1850)		
018 "DIA	CIRC CONCR		---	---		JUGHANDLE	C RD	
LEN=0222	INSTALLED UNKN	0431/1256	---	---		(SR9432	SEG 0010/0000)	
018 "DIA	CIRC CONCR		---	---	0430/1255	018 "DIA	CIRC CONCR	
LEN=0040	INSTALLED UNKN		---	---		LEN=0040	INSTALLED UNKN	
018 "DIA	CIRC CONCR		---	---	0430/0815	018 "DIA	CIRC CONCR	
LEN=0080	INSTALLED UNKN		---	---		LEN=0080	INSTALLED UNKN	
018 "DIA	CIRC CONCR		---	---	0430/0770	018 "DIA	CIRC CONCR	
LEN=0040	INSTALLED UNKN		---	---		LEN=0040	INSTALLED UNKN	
TO 9430/0500 SH			==					
(CONN)		0431/0690	==					
SR 1029	CONNECTOR RD		==		0430/0600	SR 1029	CONNECTOR RD	
(SR9430	SEG 0500/0000)	0431/0575	==			(SR9430	SEG 0500/0000)	
018 "DIA	CIRC CONCR		---	---	0430/0570	015 "DIA	CIRC CONCR	
LEN=0001	INSTALLED UNKN	0431/0521	---	---		LEN=0060	INSTALLED 1999	
018 "DIA	CIRC CONCR		---	---				
LEN=0204	INSTALLED UNKN	0431/0110	---	---				
0 0 00000	0 00 0000+00	110563 FT			0430/0060	018 "DIA	CIRC CONCR	
					110670 FT	LEN=0040	INSTALLED UNKN	
						0 0 00000	0 00 0000+00	

DIR: E TOTAL LEN: 24.064 MI. DIST: 12-5 SR: 22
 LEFT MUN: DERRY T RIGHT MUN: DERRY T

WESTINGHOUSE RD (SR1029 SEG 0031/0000)				GARRIGAN HILL RD (SR1029 SEG 0020/2990)			
LENGTH(AH 1835 BK 2644)	0431/0000	5	5	0430/0000	LENGTH(AH 1850 BK 2678)		
018 "DIA CIRC CONCR							
LEN=0101	INSTALLED UNKN	0421/2440					
018 "DIA CIRC CONCR							
LEN=0110	INSTALLED UNKN	0421/2230					
018 "DIA CIRC CONCR							
LEN=0120	INSTALLED UNKN	0421/2035					
018 "DIA CIRC CONCR							
LEN=0251	INSTALLED UNKN	0421/1780					
				0420/1500	024 "DIA CIRC CONCR		
					LEN=0040	INSTALLED 2001	
				0420/1045	030 "DIA CIRC CONCR		
018 "DIA CIRC CONCR					LEN=0055	INSTALLED 2001	
LEN=0400	INSTALLED UNKN	0421/0550					
				0420/0500	018 "DIA CIRC CONCR		
					LEN=0045	INSTALLED 2001	
				0420/0137	018 "DIA CIRC CONCR		
018 "DIA CIRC CONCR					LEN=0055	INSTALLED 2001	
LEN=0100	INSTALLED UNKN	0421/0110					
0 0 00000 0 00 0000+00	107919 FT			107992 FT	0 0 00000 0 00 0000+00		
LENGTH(AH 2644 BK 2435)	0421/0000	5	5	0420/0000	LENGTH(AH 2678 BK 2415)		
					018 "DIA CIRC CONCR		
				0410/2240	LEN=0040	INSTALLED 2001	
018 "DIA CIRC CONCR							
LEN=0060	INSTALLED UNKN	0411/2230		0410/2150	BUCKHORN LN		
					(PRDR)		
				0410/1900	018 "DIA CIRC CONCR		
018 "DIA CIRC CONCR					LEN=0040	INSTALLED 2001	
LEN=0070	INSTALLED UNKN	0411/1885					
018 "DIA CIRC CONCR							
LEN=0235	INSTALLED UNKN	0411/1610		0410/1425	018 "DIA CIRC CONCR		
					LEN=0035	INSTALLED UNKN	
018 "DIA CIRC CONCR							
LEN=0235	INSTALLED UNKN	0411/1380					
018 "DIA CIRC CONCR				0410/1120	018 "DIA CIRC CONCR		
LEN=0160	INSTALLED UNKN	0411/1150			LEN=0035	INSTALLED UNKN	
				0410/0780	018 "DIA CIRC CONCR		
					LEN=0035	INSTALLED UNKN	
				0410/0525	TRYON DR		
					(PRDR)		

JUGHANDLE B RD

DIR: E TOTAL LEN: 24.064 MI. DIST: 12-5 SR: 22
 LEFT MUN: DERRY T RIGHT MUN: DERRY T

Segment	Station	Structure	Length	Station	Structure	Length
(SR9428 SEG 0500/0000)	0411/0490			0410/0450	018 "DIA CIRC CONCR	LEN=0035 INSTALLED UNKN
018 "DIA CIRC CONCR						
LEN=0135 INSTALLED UNKN	0411/0380			105577 FT		
0 0 00000 0 00 0000+00	105484 FT				0 0 00000 0 00 0000+00	
(TBK 1029) LIVERMORE RD					(TBK 1029) LIVERMORE RD	
(T982)					(T982)	
NEW DERRY RD					NEW DERRY RD	
(SR0982 SEG 0480/2050)					(SR0982 SEG 0480/2050)	
LENGTH(AH 2435 BK 1280)	0411/0000			0410/0000	LENGTH(AH 2415 BK 1280)	
SPRUCE RUN					SPRUCE RUN	
STRUCTURE LENGTH 24 FT					STRUCTURE LENGTH 24 FT	
BMSID 64/0022/0400/1060	0401/1070			0400/1060	BMSID 64/0022/0400/1060	
TRUMAN RD						
(SR1056 SEG 0011/0000)	0401/0770					
				0400/0441	018 "DIA CIRC CONCR	LEN=0080 INSTALLED UNKN
				0400/0171	018 "DIA CIRC CONCR	LEN=0090 INSTALLED UNKN
				104297 FT	0 0 00000 0 00 0000+00	
0 0 00000 0 00 0000+00	104204 FT				CARTER RD	
LENGTH(AH 1280 BK 3345)	0401/0000			0400/0000	(T938)	
					LENGTH(AH 1280 BK 3310)	
				0390/3291	018 "DIA CIRC CONCR	LEN=0040 INSTALLED UNKN
				0390/3046	018 "DIA CIRC CONCR	LEN=0045 INSTALLED UNKN
018 "DIA CIRC CONCR						
LEN=0040 INSTALLED UNKN	0391/2510			0390/2500	018 "DIA CIRC CONCR	LEN=0040 INSTALLED UNKN
				0390/2330	018 "DIA CIRC CONCR	LEN=0040 INSTALLED UNKN
				0390/2140	018 "DIA CIRC CONCR	LEN=0040 INSTALLED UNKN
018 "DIA CIRC CONCR						
LEN=0040 INSTALLED UNKN	0391/2135			0390/1980	018 "DIA CIRC CONCR	LEN=0080 INSTALLED UNKN
018 "DIA CIRC CONCR				0390/1831	018 "DIA CIRC CONCR	LEN=0040 INSTALLED UNKN
LEN=0040 INSTALLED UNKN	0391/1895					
				0390/1166	018 "DIA CIRC CONCR	LEN=0040 INSTALLED UNKN
					CARTER RD	
				0390/1105	(T938)	

DIR: E TOTAL LEN: 24.064 MI. DIST: 12-5 SR: 22
 LEFT MUN: DERRY T RIGHT MUN: DERRY T

Stationing / Description	Segment / ID	Material / Length	Status
0391/0220	0390/0721	018 " DIA CIRC CONCR LEN=0005	INSTALLED UNKN
	0390/0330	CURRY HOLLOW LN (PRDR)	
	0390/0326	018 " DIA CIRC CONCR LEN=0040	INSTALLED UNKN
0 0 00000 0 00 0000+00 100859 FT JUGHANDLE NO SIX RD (SR9426 SEG 0250/0000) LENGTH(AH 3345 BK 3060) 0391/0000	0390/0180	018 " DIA CIRC CONCR LEN=0080	INSTALLED UNKN
	0390/0000	0 0 00000 0 00 0000+00 JUGHANDLE NO SIX RD (SR9426 SEG 0250/0000) LENGTH(AH 3310 BK 2986)	
	0380/2950	018 " DIA CIRC CONCR LEN=0060	INSTALLED UNKN
	0380/2700	018 " DIA CIRC CONCR LEN=0060	INSTALLED UNKN
JUGHANDLE NO SIX RD (SR9426 SEG 0250/0680) 018 " DIA CIRC CONCR LEN=0040 INSTALLED UNKN 0381/2495	0380/2440	018 " DIA CIRC CONCR LEN=0060	INSTALLED UNKN
	0380/2210	018 " DIA CIRC CONCR LEN=0060	INSTALLED UNKN
	0380/1970	018 " DIA CIRC CONCR LEN=0060	INSTALLED UNKN
	0380/1640	018 " DIA CIRC CONCR LEN=0060	INSTALLED UNKN
	0380/1409	018 " DIA CIRC CONCR LEN=0060	INSTALLED UNKN
018 " DIA CIRC CONCR LEN=0100 INSTALLED UNKN 0381/0820	0380/0800	018 " DIA CIRC CONCR LEN=0060	INSTALLED UNKN
(APRA) RIVERVIEW HOMES RIVERVIEW HOMES RD (PRDR) 0381/0690			
018 " DIA CIRC CONCR LEN=0100 INSTALLED UNKN 0381/0620	0380/0590	018 " DIA CIRC CONCR LEN=0060	INSTALLED UNKN
	0380/0510	JUGHANDLE NO FIVE RD (SR9426 SEG 0010/0505)	
LC TO T934 RD (CONN) TO 1033/0071 SH (CONN) 0381/0145			
018 " DIA CIRC CONCR			

DIR: E TOTAL LEN: 24.064 MI. DIST: 12-5 SR: 22
 LEFT MUN: DERRY T RIGHT MUN: DERRY T

Stationing	Description	Material	Length	Notes
0 0 00000 0 00 0000+00	TEN SCHOOL RD	018 "DIA CIRC CONCR	097799 FT	
0381/0000	LENGTH(AH 3060 BK 3535)	018 "DIA CIRC CONCR	0381/0000	SR 1033 SEG 0071/0230
0371/3330	018 "DIA CIRC CONCR	018 "DIA CIRC CONCR	0371/3330	LEN=0080 INSTALLED UNKN
0371/3100	018 "DIA CIRC CONCR	018 "DIA CIRC CONCR	0371/3100	LEN=0080 INSTALLED UNKN
0371/2230	018 "DIA CIRC CONCR	018 "DIA CIRC CONCR	0371/2230	LEN=0080 INSTALLED UNKN
0371/0940	ANGIE LN (PRDR)	018 "DIA CIRC CONCR	0371/0940	LEN=0040 INSTALLED UNKN
0371/0350	018 "DIA CIRC CONCR	018 "DIA CIRC CONCR	0371/0350	LEN=0040 INSTALLED UNKN
0371/0300	PINE BLUFF LN (PRDR)	018 "DIA CIRC CONCR	0371/0300	LEN=0040 INSTALLED UNKN
0371/0000	018 "DIA CIRC CONCR	018 "DIA CIRC CONCR	0371/0000	LEN=0040 INSTALLED UNKN
094264 FT	0 0 00000 0 00 0000+00	018 "DIA CIRC CONCR	094264 FT	
0371/0000	LENGTH(AH 3535 BK 3215)	018 "DIA CIRC CONCR	0371/0000	SR 1033 SEG 0071/0230
098001 FT	0 0 00000 0 00 0000+00	018 "DIA CIRC CONCR	098001 FT	
0380/0000	018 "DIA CIRC CONCR	018 "DIA CIRC CONCR	0380/0000	LEN=0080 INSTALLED UNKN
0370/3540	018 "DIA CIRC CONCR	018 "DIA CIRC CONCR	0370/3540	LEN=0080 INSTALLED UNKN
0370/3535	018 "DIA CIRC CONCR	018 "DIA CIRC CONCR	0370/3535	LEN=0080 INSTALLED UNKN
0370/3301	018 "DIA CIRC CONCR	018 "DIA CIRC CONCR	0370/3301	LEN=0080 INSTALLED UNKN
0370/3120	018 "DIA CIRC CONCR	018 "DIA CIRC CONCR	0370/3120	LEN=0080 INSTALLED UNKN
0370/1971	018 "DIA CIRC CONCR	018 "DIA CIRC CONCR	0370/1971	LEN=0040 INSTALLED UNKN
0370/1761	018 "DIA CIRC CONCR	018 "DIA CIRC CONCR	0370/1761	LEN=0045 INSTALLED UNKN
0370/1490	018 "DIA CIRC CONCR	018 "DIA CIRC CONCR	0370/1490	LEN=0040 INSTALLED UNKN
0370/1215	018 "DIA CIRC CONCR	018 "DIA CIRC CONCR	0370/1215	LEN=0040 INSTALLED UNKN
0370/0861	018 "DIA CIRC CONCR	018 "DIA CIRC CONCR	0370/0861	LEN=0040 INSTALLED UNKN
0370/0516	018 "DIA CIRC CONCR	018 "DIA CIRC CONCR	0370/0516	LEN=0040 INSTALLED UNKN
0370/0361	018 "DIA CIRC CONCR	018 "DIA CIRC CONCR	0370/0361	LEN=0040 INSTALLED UNKN
0370/0060	018 "DIA CIRC CONCR	018 "DIA CIRC CONCR	0370/0060	LEN=0040 INSTALLED UNKN
094418 FT	0 0 00000 0 00 0000+00	018 "DIA CIRC CONCR	094418 FT	
0370/0000	LENGTH(AH 3583 BK 3225)	018 "DIA CIRC CONCR	0370/0000	SR 1033 SEG 0071/0230

DIR: E TOTAL LEN: 24.064 MI. DIST: 12-5 SR: 22
 LEFT MUN: DERRY T RIGHT MUN: DERRY T

		0360/2945	LEN=0040	INSTALLED UNKN
		0360/2661	LEN=0040	INSTALLED UNKN
		0360/1981	LEN=0040	INSTALLED UNKN
018 "DIA CIRC CONCR				
LEN=0040	INSTALLED UNKN	0361/1615		
		0360/1580	LEN=0040	INSTALLED UNKN
018 "DIA CIRC CONCR				
LEN=0040	INSTALLED UNKN	0361/1365		
		0360/1350	LEN=0040	INSTALLED UNKN
018 "DIA CIRC CONCR				
LEN=0040	INSTALLED UNKN	0361/1090		
		0360/1040		GOMERS LN (PRDR)
JUGHANDLE NO FOUR RD				
(SR9424 SEG 0500/0000)		0361/0535		
		0360/0497	LEN=0040	INSTALLED UNKN
018 "DIA CIRC CONCR				
LEN=0040	INSTALLED UNKN	0361/0065		
0 0 00000 0 00 0000+00		091049 FT		
RUSHWOOD RD				
(SR1035 SEG 0010/0000)				
STONE JUG RD				
(SR1035 SEG 0010/0000)				
		0360/0000		LENGTH(AH 3225 BK 2635) TO 1035/0006 SH
LENGTH(AH 3215 BK 2655)		0361/0000		
		0350/2520		(CONN)
		0350/2380	LEN=0040	INSTALLED UNKN
018 "DIA CIRC CONCR				
LEN=0040	INSTALLED UNKN	0351/2140		
		0350/2000	LEN=0080	INSTALLED UNKN
		0350/1970		JUGHANDLE NO THREE RD (SR9424 SEG 0010/0000)
018 "DIA CIRC CONCR				
LEN=0040	INSTALLED UNKN	0351/1805		
		0350/1757	LEN=0060	INSTALLED UNKN
018 "DIA CIRC CONCR				
LEN=0325	INSTALLED UNKN	0351/1505		

036 "DIA CAST IRON

DIR: E TOTAL LEN: 24.064 MI. DIST: 12-5 SR: 22
 LEFT MUN: DERRY T RIGHT MUN: DERRY T

Stationing	Description	Length	Material	Notes
0 0 00000 0 00 0000+00 088394 FT	GUTHRIE RD (T925)	088394 FT	0351/0000	5
018 "DIA CIRC CONCR	ROOSEVELT WY (PRDR)	LEN=0040	0341/1990	---
018 "DIA CIRC CONCR		LEN=0040	0341/1850	==
018 "DIA CIRC CONCR		LEN=0040	0341/1730	---
018 "DIA CIRC CONCR		LEN=0050	0341/1495	---
CAVC 024		0341/1300M	M	
018 "DIA CIRC CONCR		LEN=0040	0341/1190	---
0 0 00000 0 00 0000+00 085444 FT	JUGHANDLE NO TWO RD (SR9422 SEG 0250/0000)	085444 FT	0341/0000	5
JUGHANDLE NO TWO RD (SR9422 SEG 0250/0425)		0335/1155		
DERRY NEW ALEXANDRIA B		0335/0980		---
0350/0581	LEN=0080	0350/0065	088558 FT	---
0350/0000	LEN=0040	0350/0000		5
0340/1912	LEN=0083	0340/1580	0340/1390	---
0340/1220	LEN=0060	0340/1220		---
0340/0442	LEN=0240	0340/0040	085603 FT	---
0340/0000	LEN=0240	0340/0000		5
0334/1480	LEN=0080	0334/1480		---
0334/1080	LEN=0080	0334/1080		---
0334/0990	LEN=0080	0334/0990		==
0334/0980	LEN=0108	0334/0980		---
0334/0830	LEN=0108	0334/0830		---
0334/0722	LEN=0040	0334/0722		---
018 "DIA CIRC CONCR	STONE JUG RD (T684)	LEN=0080	0340/0442	---
018 "DIA CIRC CONCR		LEN=0083	0340/1580	---
018 "DIA CIRC CONCR		LEN=0083	0340/1390	---
018 "DIA CIRC CONCR		LEN=0060	0340/1220	---
018 "DIA CIRC CONCR		LEN=0240	0340/0442	---
018 "DIA CIRC CONCR		LEN=0240	0340/0040	---
060 "DIA CAST IRON		LEN=0080	0334/1480	---
018 "DIA CIRC CONCR		LEN=0080	0334/1080	---
018 "DIA CIRC CONCR		LEN=0080	0334/0990	---
018 "DIA CIRC CONCR		LEN=0108	0334/0980	---
018 "DIA CIRC CONCR		LEN=0040	0334/0830	---
018 "H 19" W CON BOX CUL		LEN=0040	0334/0722	---

EXTRACT DATE: 12/18/2023
PRINT DATE: 12/21/2023

ROADWAY MANAGEMENT SYSTEM
SLD COUNTY/SR - ANNUAL PRINT

PAGE NUMBER: 23
COUNTY: WESTMORELAND

DIR: E TOTAL LEN: 24.064 MI.
LEFT MUN: NEW ALEXANDRIA B

DIST: 12-5 SR: 22
RIGHT MUN: NEW ALEXANDRIA B

Stationing	Description	Stationing	Description
0 0 00000 0 00 0000+00 083929 FT	JUGHANDLE NO ONE RD (SR9422 SEG 0010/0000)	0334/0322	LEN=0080 INSTALLED UNKN
LENGTH(AH 1515 BK 2170) 0335/0000		0334/0321	018 "DIA CIRC CONCR LEN=0080 INSTALLED UNKN
018 "DIA CIRC CONCR LEN=0050 INSTALLED UNKN 0331/1330		0334/0235	JUGHANDLE NO ONE RD (SR9422 SEG 0010/0380) 024"H 19"W CON BOX CUL
018 "DIA CIRC CONCR LEN=0050 INSTALLED UNKN 0331/1120		0334/0190	LEN=0080 INSTALLED UNKN
B LOYALHANNA STRUCTURE LENGTH 14 FT BMSID 64/0022/0330/0987 0331/0987		084073 FT	0 0 00000 0 00 0000+00 VILLAGE: NEW ALEXANDRIA
NEW ALEXANDRIA DERRY T 0331/0330		0334/0000	JUGHANDLE NO ONE RD (SR9422 SEG 0010/0000)
015 "DIA CIRC CONCR LEN=0040 INSTALLED UNKN 0330/1220		0334/0000	LENGTH(AH 1530 BK 2150)
072"H 72"W CON BOX CUL LEN=0001 INSTALLED UNKN B LOYALHANNA STRUCTURE LENGTH 14 FT BMSID 64/0022/0330/0987 0330/0987		0330/1000	015 "DIA CIRC CONCR LEN=0001 INSTALLED UNKN
015 "DIA CIRC CONCR LEN=0001 INSTALLED UNKN NEW ALEXANDRIA DERRY T 0330/0330		0330/0525	015 "DIA CIRC CONCR LEN=0001 INSTALLED UNKN
015 "DIA CIRC CONCR LEN=0001 INSTALLED UNKN 0330/0245		0330/0330	015 "DIA CIRC CONCR LEN=0001 INSTALLED UNKN
018 "DIA CIRC CONCR LEN=0001 INSTALLED UNKN 0331/0050		0330/0080	LEN=0001 INSTALLED UNKN
0 0 00000 0 00 0000+00 081759 FT			
LATROBE NEW ALEXANDRIA (SR0981 SEG 0840/0000)		081923 FT	0 0 00000 0 00 0000+00 VILLAGE: NEW ALEXANDRIA LATROBE NEW ALEXANDRIA (SR0981 SEG 0840/0000)
DERRY NEW ALEXANDRIA B LENGTH(AH 2170 BK 2600) 0331/0000		0330/0000	LENGTH(AH 2150 BK 2625) DERRY NEW ALEXANDRIA B
LOYALHANNA STRUCTURE LENGTH 14 FT BMSID 64/0022/0320/2086 0321/2086		0320/2420	LOYALHANNA STRUCTURE LENGTH 14 FT BMSID 64/0022/0320/2086
015 "DIA CIRC CONCR LEN=0001 INSTALLED UNKN 0321/1840		0320/2086	018 "DIA CIRC CONCR LEN=0040 INSTALLED UNKN
		0320/1706	

DIR: E TOTAL LEN: 24.064 MI. DIST: 12-5 SR: 22
 LEFT MUN: NEW ALEXANDRIA B RIGHT MUN: NEW ALEXANDRIA B

015 "DIA CIRC CONCR LEN=0070 INSTALLED UNKN 0321/1570	---	---	0320/1422	018 "DIA CIRC CONCR LEN=0060 INSTALLED UNKN
	---	---	0320/1420	018 "DIA CIRC CONCR LEN=0135 INSTALLED UNKN
CEMETERY RD (BORO) WASHINGTON ST (BORO)				CEMETERY RD (BORO) WASHINGTON ST (BORO)
015 "DIA CIRC CONCR LEN=0070 INSTALLED UNKN 0321/1285	==	==	0320/1320	
	---	---	0320/1165	018 "DIA CIRC CONCR LEN=0040 INSTALLED UNKN
	---	---	0320/1065	018 "DIA CIRC CONCR LEN=0040 INSTALLED UNKN
	---	---	0320/0945	018 "DIA CIRC CONCR LEN=0040 INSTALLED UNKN
		==	0320/0860	GAY ST (BORO)
015 "DIA CIRC CONCR LEN=0060 INSTALLED UNKN 0321/0750	---	---		
024 "DIA CIRC CONCR LEN=0001 INSTALLED UNKN 0321/0565	---	---		
018 "DIA CIRC CONCR LEN=0060 INSTALLED UNKN 0321/0470	---	---		
		==	0320/0130	MAIN ST (BORO)
018 "DIA CIRC CONCR LEN=0060 INSTALLED UNKN 0321/0095	---	---	079298 FT	1 0 00068 0 02 0518+55 VILLAGE: NEW ALEXANDRIA
1 0 00068 0 00 0518+55 079159 FT NEW ALEXANDRIA SALEM T				MAIN ST (BORO)
LENGTH(AH 2600 BK 1020) 0321/0000	5	5	0320/0000	LENGTH(AH 2625 BK 1035) 018 "DIA CIRC CONCR LEN=0040 INSTALLED UNKN
	---	---	0310/0800	
018 "DIA CIRC CONCR LEN=0040 INSTALLED UNKN 0311/0410	---	---		
	---	---	0310/0400	018 "DIA CIRC CONCR LEN=0040 INSTALLED UNKN
BMSBN 64/0022/0310/0000 0311/0368	---	---	0310/0368	BMSBN 64/0022/0310/0000 NEW ALEXANDRIA
	---	---	0310/0152	SALEM T
1 0 00068 0 00 0509+20 078139 FT			078263 FT	1 0 00068 0 00 0509+20 LOYALHANNA C
LOYALHANNA C BMSBG 64/0022/0310/0000				LOYALHANNA C
LENGTH(AH 1020 BK 2065) 0311/0000	5	5	0310/0000	BMSBG 64/0022/0310/0000 LENGTH(AH 1035 BK 2065)
018 "DIA CIRC CONCR LEN=0040 INSTALLED UNKN 0301/2024	---	---		

DIR: E TOTAL LEN: 24.064 MI. DIST: 12-5 SR: 22
 LEFT MUN: SALEM T RIGHT MUN: SALEM T

					0300/1976	018 " DIA LEN=0040	CIRC CONCR INSTALLED UNKN
					0300/1706	018 " DIA LEN=0040	CIRC CONCR INSTALLED UNKN
					0300/1426	018 " DIA LEN=0040	CIRC CONCR INSTALLED UNKN
018 " DIA CIRC CONCR LEN=0040 INSTALLED UNKN	0301/1370						
					0300/1340	018 " DIA LEN=0040	CIRC CONCR INSTALLED UNKN
018 " DIA CIRC CONCR LEN=0040 INSTALLED UNKN	0301/1156						
					0300/1131	018 " DIA LEN=0040	CIRC CONCR INSTALLED UNKN
					0300/0965	018 " DIA LEN=0040	CIRC CONCR INSTALLED UNKN
T LOYALHANNA STRUCTURE LENGTH 16 FT BMSID 64/0022/0300/0894	0301/0878				0300/0894	T LOYALHANNA STRUCTURE LENGTH 16 FT BMSID 64/0022/0300/0894	
					0300/0180	FROM 0119/0500 SH (CONN)	
1 0 00187 0 01 0756+43 076074 FT OPERATORS WY (TWP) CRABTREE SHIELDSBURG RD (SR0119 SEG 0500/2070)					076198 FT	1 0 00187 0 01 0756+43 OPERATORS WY (T900) CRABTREE SHIELDSBURG RD (SR0119 SEG 0500/2070)	
LENGTH(AH 2065 BK 3275)	0301/0000				0300/0000	LENGTH(AH 2065 BK 3645) TO 0119/0500 SH (CONN)	
					0290/3510		
SALEM DR (T724)	0291/2575				0290/2910	SALEM DR (T724)	
SALEM DR (T724)	0291/2430				0290/2805	SALEM DR (T724)	
					0290/2791	018 " DIA LEN=0060	CIRC CONCR INSTALLED UNKN
					0290/2716	018 " DIA LEN=0050	CIRC CONCR INSTALLED UNKN
					0290/2641	024 " DIA LEN=0040	CIRC CONCR INSTALLED UNKN
					0290/2400	024 " DIA LEN=0040	CIRC CONCR INSTALLED UNKN
					0290/2130	015 " DIA LEN=0050	CIRC CONCR INSTALLED UNKN
018 " DIA CIRC CONCR LEN=0040 INSTALLED UNKN	0291/2125						
					0290/1600	015 " DIA LEN=0001	CIRC CONCR INSTALLED UNKN

DIR: E TOTAL LEN: 24.064 MI. DIST: 12-5 SR: 22
 LEFT MUN: SALEM T RIGHT MUN: SALEM T

Segment ID	Material	Status	Year	Stationing	Length (FT)	Notes
018	"DIA CIRC CONCR	INSTALLED	1999	0291/1488		
018	"DIA CIRC CONCR	INSTALLED	UNKN	0290/1150		
015	"DIA CIRC CONCR	INSTALLED	UNKN	0290/0800		
015	"DIA CIRC CONCR	INSTALLED	UNKN	0290/0605		
018	"DIA CIRC CONCR	INSTALLED	UNKN	0290/0210		
OLGA RD (T640)				0291/0087		
1 0 00187 0 01				0719+98	072799 FT	
HORNOCK DR (T854)				0291/0000		
LENGTH(AH 3275 BK 3805)				0291/0000		
018	"DIA CIRC CONCR	INSTALLED	UNKN	0281/2290		
018	"DIA CIRC CONCR	INSTALLED	UNKN	0280/3410		
018	"DIA CIRC CONCR	INSTALLED	UNKN	0280/2960		
018	"DIA CIRC CONCR	INSTALLED	UNKN	0280/2560		
018	"DIA CIRC CONCR	INSTALLED	UNKN	0280/2260		
018	"DIA CIRC CONCR	INSTALLED	UNKN	0280/2060		
018	"DIA CIRC CONCR	INSTALLED	UNKN	0280/1660		
018	"DIA CIRC CONCR	INSTALLED	UNKN	0280/1460		
018	"DIA CIRC CONCR	INSTALLED	UNKN	0281/1235		
018	"DIA CIRC CONCR	INSTALLED	UNKN	0280/0960		
018	"DIA CIRC CONCR	INSTALLED	UNKN	0280/0760		
018	"DIA CIRC CONCR	INSTALLED	UNKN	0280/0560		
JUGHANDLE #4 RD (SR9417 SEG 0010/0000)				0281/0455		
018	"DIA CIRC CONCR	INSTALLED	UNKN	0281/0070		
1 0 00187 0 00				0685+74	068994 FT	
JUGHANDLE #4 RD (SR9417 SEG 0010/0618)				0280/0066		
018	"DIA CIRC CONCR	INSTALLED	UNKN	069129 FT		
1 0 00187 0 00				0685+74		
JUGHANDLE #4 RD (SR9417 SEG 0010/0618)						

DIR: E TOTAL LEN: 24.064 MI. DIST: 12-5 SR: 22
 LEFT MUN: SALEM T RIGHT MUN: SALEM T

HORNOCK DR
 (T628)

LENGTH(AH 3805 BK 2014) 0281/0000

018 "DIA CIRC CONCR
 LEN=0040 INSTALLED 1999 0271/1940

018 "DIA CIRC CONCR
 LEN=0040 INSTALLED UNKN 0271/1590
 018 "DIA CIRC CONCR
 LEN=0001 INSTALLED UNKN 0271/1440
 018 "DIA CIRC CONCR
 LEN=0050 INSTALLED UNKN 0271/1240
 018 "DIA CIRC CONCR
 LEN=0040 INSTALLED UNKN 0271/0990
 018 "DIA CIRC CONCR
 LEN=0040 INSTALLED UNKN 0271/0790
 018 "DIA CIRC CONCR
 LEN=0040 INSTALLED UNKN 0271/0590
 018 "DIA CIRC CONCR
 LEN=0001 INSTALLED UNKN 0271/0390

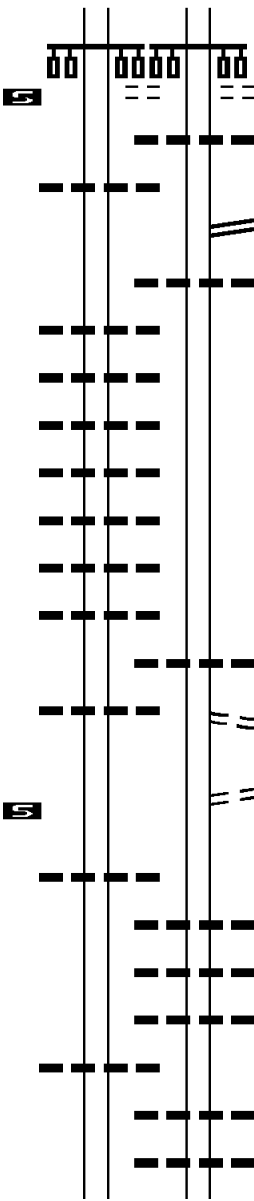
018 "DIA CIRC CONCR
 LEN=0001 INSTALLED UNKN 0271/0090

1 0 00187 0 00 0665+58 066980 FT
 LENGTH(AH 2014 BK 1751) 0271/0000

018 "DIA CIRC CONCR
 LEN=0001 INSTALLED UNKN 0261/1155

018 "DIA CIRC CONCR
 LEN=0001 INSTALLED UNKN 0261/0665

WHITETHORN C



0280/0000

0270/2017

0270/1790

0270/1620

0270/0115

0270/0090

067112 FT

0270/0000

0260/1010

0260/0810

0260/0710

0260/0600

0260/0456

HORNOCK DR
 (T628)

LENGTH(AH 3424 BK 2017)

030 "DIA CIRC CONCR
 LEN=0125 INSTALLED 2001

JUGHANDLE #3 RD
 (SR9420 SEG 0010/0000)
 018 "DIA CIRC CONCR
 LEN=0001 INSTALLED UNKN

018 "DIA CIRC CONCR
 LEN=0040 INSTALLED UNKN

SEANOR DR
 (T911)

1 0 00187 0 00 0665+58

SEANOR DR
 (T911)

LENGTH(AH 2017 BK 1794)

018 "DIA CIRC CONCR
 LEN=0060 INSTALLED UNKN

018 "DIA CIRC CONCR
 LEN=0060 INSTALLED UNKN

018 "DIA CIRC CONCR
 LEN=0060 INSTALLED 2001

018 "DIA CIRC CONCR
 LEN=0060 INSTALLED UNKN

018 "DIA CIRC CONCR
 LEN=0060 INSTALLED UNKN

WHITETHORN C

EXTRACT DATE: 12/18/2023
PRINT DATE: 12/21/2023

ROADWAY MANAGEMENT SYSTEM
SLD COUNTY/SR - ANNUAL PRINT

PAGE NUMBER: 18
COUNTY: WESTMORELAND

DIR: E TOTAL LEN: 24.064 MI.
LEFT MUN: SALEM T

DIST: 12-5 SR: 22
RIGHT MUN: SALEM T

STRUCTURE LENGTH 40 FT
BMSID 64/0022/0260/0315 0261/0290

1 0 00187 0 00 0650+66 065229 FT
WHITETHORN RD
(SR1055 SEG 0090/2185)
HANNASTOWN RD
(SR1055 SEG 0090/2185)
LENGTH(AH 1751 BK 3405) 0261/0000
018 "DIA CIRC CONCR
LEN=0040 INSTALLED UNKN 0251/3155

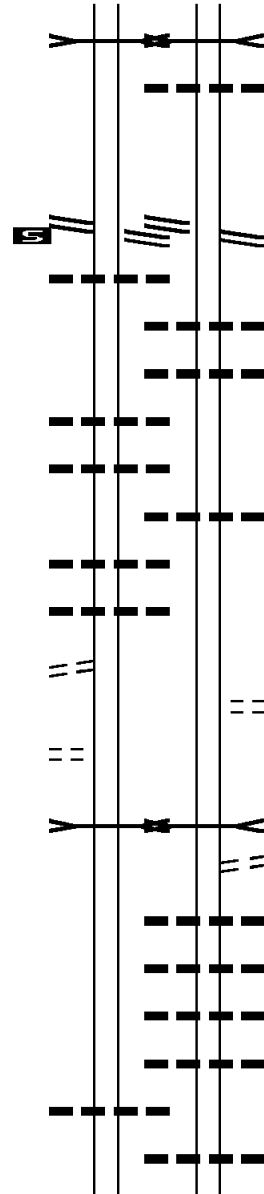
018 "DIA CIRC CONCR
LEN=0080 INSTALLED UNKN 0251/2985
024 "DIA CIRC CONCR
LEN=0001 INSTALLED UNKN 0251/2980

018 "DIA CIRC CONCR
LEN=0040 INSTALLED UNKN 0251/2760
018 "DIA CIRC CONCR
LEN=0001 INSTALLED UNKN 0251/2555
LONG'S PLAN RD
(T674) 0251/2405

LONG'S PLAN RD
(T674) 0251/2310
B WHITETHORN
STRUCTURE LENGTH 18 FT
BMSID 64/0022/0250/2305 0251/2280

018 "DIA CIRC CONCR
LEN=0001 INSTALLED UNKN 0251/0540

1 0 00187 0 00 0616+49 061824 FT



STRUCTURE LENGTH 40 FT
BMSID 64/0022/0260/0315 0260/0315

0260/0132
065318 FT
018 "DIA CIRC CONCR
LEN=0125 INSTALLED UNKN
1 0 00187 0 00 0650+66
WHITETHORN RD
(SR1055 SEG 0090/2185)
HANNASTOWN RD
(SR1055 SEG 0090/2185)
LENGTH(AH 1794 BK 3435) 0260/0000

018 "DIA CIRC METAL
LEN=0005 INSTALLED 1999
036 "DIA CIRC CONCR
LEN=0060 INSTALLED UNKN
0250/3043
0250/3042

018 "DIA CIRC CONCR
LEN=0060 INSTALLED UNKN
0250/2815

SEARS LN
(T628) 0250/2380

B WHITETHORN
STRUCTURE LENGTH 18 FT
BMSID 64/0022/0250/2305 0250/2305

SEARS LN
(T628) 0250/2230
018 "DIA CIRC CONCR
LEN=0060 INSTALLED UNKN
018 "DIA CIRC CONCR
LEN=0060 INSTALLED UNKN
018 "DIA CIRC CONCR
LEN=0060 INSTALLED UNKN
018 "DIA CIRC CONCR
LEN=0060 INSTALLED UNKN
0250/1790
0250/1400
0250/1000
0250/0600

018 "DIA CIRC CONCR
LEN=0060 INSTALLED UNKN
1 0 00187 0 00 0615+68
0250/0200
061883 FT

EXTRACT DATE: 12/18/2023
PRINT DATE: 12/21/2023

ROADWAY MANAGEMENT SYSTEM
SLD COUNTY/SR - ANNUAL PRINT

PAGE NUMBER: 17
COUNTY: WESTMORELAND

DIR: E TOTAL LEN: 24.064 MI.
LEFT MUN: SALEM T

DIST: 12-5 SR: 22
RIGHT MUN: SALEM T

B WHITEHORN
STRUCTURE LENGTH 12 FT
BMSID 64/0022/0250/0000
LENGTH(AH 3405 BK 3023) 0251/0000
018 "DIA CIRC CONCR
LEN=0001 INSTALLED UNKN 0241/2775
018 "DIA CIRC CONCR
LEN=0001 INSTALLED UNKN 0241/2340
018 "DIA CIRC CONCR
LEN=0001 INSTALLED UNKN 0241/1970
024 "DIA CIRC CONCR
LEN=0040 INSTALLED UNKN 0241/1930

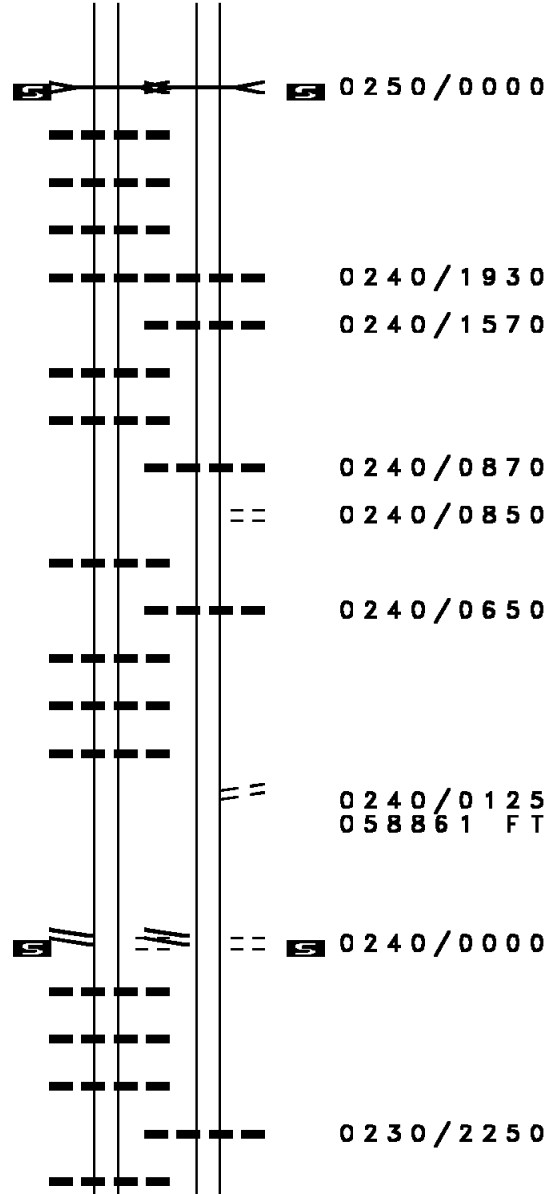
018 "DIA CIRC CONCR
LEN=0001 INSTALLED UNKN 0241/1565
018 "DIA CIRC CONCR
LEN=0001 INSTALLED UNKN 0241/1165

018 "DIA CIRC CONCR
LEN=0001 INSTALLED UNKN 0241/0760

018 "DIA CIRC CONCR
LEN=0035 INSTALLED 2001 0241/0560
018 "DIA CIRC CONCR
LEN=0001 INSTALLED UNKN 0241/0360
018 "DIA CIRC CONCR
LEN=0035 INSTALLED UNKN 0241/0160

1 0 00187 0 00 0585+46 058801 FT
FENNELTOWN RD
(SR1063 SEG 0010/0000)
QUARRY DR
(T950)
LENGTH(AH 3023 BK 2960) 0241/0000
018 "DIA CIRC CONCR
LEN=0040 INSTALLED UNKN 0231/2940
042 "DIA CIRC CONCR
LEN=0060 INSTALLED 2001 0231/2643
024 "DIA CIRC CONCR
LEN=0001 INSTALLED UNKN 0231/2423

018 "DIA CIRC CONCR
LEN=0001 INSTALLED UNKN 0231/2140



B WHITEHORN
STRUCTURE LENGTH 12 FT
BMSID 64/0022/0250/0000
LENGTH(AH 3435 BK 3022)
024 "DIA CIRC CONCR
LEN=0040 INSTALLED 2001
024 "DIA CIRC CONCR
LEN=0150 INSTALLED 1999

018 "DIA CIRC CONCR
LEN=0035 INSTALLED UNKN
GRECO LN
(PRDR)
024 "DIA CIRC CONCR
LEN=0035 INSTALLED UNKN
LATSHAW LN
(PRDR)
1 0 00187 0 00 0585+46
FENNELTOWN RD
(SR1063 SEG 0010/0000)
QUARRY DR
(T950)
LENGTH(AH 3022 BK 2940)
042 "H 72 "W ELLIP CONC
LEN=0080 INSTALLED 2001

DIR: E TOTAL LEN: 24.064 MI. DIST: 12-5 SR: 22
 LEFT MUN: SALEM T RIGHT MUN: SALEM T

Stationing	Material	Length	Notes	Stationing	Material	Length	Notes
	018 "DIA CIRC CONCR	LEN=0060	INSTALLED UNKN	0230/1716	018 "DIA CIRC CONCR	LEN=0060	INSTALLED UNKN
	018 "DIA CIRC CONCR	LEN=0060	INSTALLED UNKN	0230/1316	018 "DIA CIRC CONCR	LEN=0060	INSTALLED UNKN
	018 "DIA CIRC CONCR	LEN=0060	INSTALLED UNKN	0230/0916	018 "DIA CIRC CONCR	LEN=0060	INSTALLED UNKN
030 "DIA CIRC CONCR							
LEN=0040	INSTALLED	2001	0231/0840				
	030 "DIA CIRC CONCR	LEN=0035	INSTALLED UNKN	0230/0816	030 "DIA CIRC CONCR	LEN=0035	INSTALLED UNKN
1 0 00187 0 00 0563+51 055841 FT				0230/0216	018 "DIA CIRC CONCR	LEN=0035	INSTALLED 1999
CROFT RD				055921 FT	1 0 00187 0 00 0563+51		
(T628)					CROFT RD		
LAKE DR					(T628)		
(T628)					LAKE DR		
LENGTH(AH 2960 BK 2667)	0231/0000			0230/0000	LENGTH(AH 2940 BK 2653)		
018 "DIA CIRC CONCR							
LEN=0035	INSTALLED UNKN	0221/2597					
	018 "DIA CIRC CONCR	LEN=0060	INSTALLED 2001	0220/2550	018 "DIA CIRC CONCR	LEN=0060	INSTALLED UNKN
	018 "DIA CIRC CONCR	LEN=0060	INSTALLED UNKN	0220/2384	018 "DIA CIRC CONCR	LEN=0035	INSTALLED UNKN
	018 "DIA CIRC CONCR	LEN=0035	INSTALLED UNKN	0220/1734	018 "DIA CIRC CONCR	LEN=0035	INSTALLED UNKN
024 "DIA CIRC CONCR				0220/1535	018 "DIA CIRC CONCR	LEN=0035	INSTALLED UNKN
LEN=0080	INSTALLED UNKN	0221/1305					
	018 "DIA CIRC CONCR	LEN=0035	INSTALLED UNKN	0220/1285	018 "DIA CIRC CONCR	LEN=0035	INSTALLED UNKN
018 "DIA CIRC CONCR							
LEN=0040	INSTALLED UNKN	0221/1105		0220/1084	018 "DIA CIRC CONCR	LEN=0035	INSTALLED UNKN
					018 "DIA CIRC CONCR	LEN=0035	INSTALLED UNKN
				0220/0885	018 "DIA CIRC CONCR	LEN=0035	INSTALLED UNKN
					018 "DIA CIRC CONCR	LEN=0035	INSTALLED UNKN
				0220/0585	018 "DIA CIRC CONCR	LEN=0035	INSTALLED UNKN
					018 "DIA CIRC CONCR	LEN=0035	INSTALLED UNKN
036 "DIA CIRC METAL				0220/0250	024 "DIA CIRC CONCR	LEN=0050	INSTALLED 1999
LEN=0060	INSTALLED	2001	0221/0140		1 0 00187 0 00 0530+16		
					053268 FT		
1 0 00187 0 00 0530+16 053174 FT							
FIVE POINTS SLICKVILLE							

DIR: E TOTAL LEN: 24.064 MI. DIST: 12-5 SR: 22
LEFT MUN: SALEM T RIGHT MUN: SALEM T

Station	Description	Length	Material	Status	Year
0221/0000	LENGTH(AH 2667 BK 3516)	0221/0000			
0211/3228	024 "DIA CIRC CONCR	LEN=0040	INSTALLED	2001	
0211/2995	018 "DIA CIRC CONCR	LEN=0035	INSTALLED	UNKN	
0211/2845	018 "DIA CIRC CONCR	LEN=0001	INSTALLED	UNKN	
0211/0865	018 "DIA CIRC CONCR	LEN=0001	INSTALLED	UNKN	
0211/0105	018 "DIA CIRC CONCR	LEN=0035	INSTALLED	UNKN	
0211/0000	1 0 00187 0 00 0495+00 049658 FT	LENGTH(AH 3516 BK 2614)			
0201/2320	018 "DIA CIRC CONCR	LEN=0035	INSTALLED	UNKN	
0201/1925	JUGHANDLE #2 RD	(SR9415 SEG 0010/0000)			
0220/0000	LENGTH(AH 2653 BK 3542)	0220/0000			
0210/3240	024 "DIA CIRC CONCR	LEN=0100	INSTALLED	1999	
0210/2660	018 "DIA CIRC CONCR	LEN=0035	INSTALLED	UNKN	
0210/2224	018 "DIA CIRC CONCR	LEN=0035	INSTALLED	UNKN	
0210/2105	CONNECTOR #2 RD	(T628)			
0210/2040	CONNECTOR #2 RD	(T628)			
0210/2024	018 "DIA CIRC CONCR	LEN=0035	INSTALLED	UNKN	
0210/1824	018 "DIA CIRC CONCR	LEN=0035	INSTALLED	UNKN	
0210/1724	018 "DIA CIRC CONCR	LEN=0035	INSTALLED	UNKN	
0210/1324	018 "DIA CIRC CONCR	LEN=0035	INSTALLED	UNKN	
0210/0424	018 "DIA CIRC CONCR	LEN=0060	INSTALLED	UNKN	
0210/0035	SAUL'S RD	(T802)			
0210/0000	1 0 00187 0 00 0495+18	LENGTH(AH 3542 BK 2614)			
0200/2575	SAUL'S DR	(T802)			
0200/2530	024 "DIA CIRC CONCR	LEN=0060	INSTALLED	UNKN	
0200/2130	018 "DIA CIRC CONCR	LEN=0035	INSTALLED	2001	
	015 "DIA CIRC CONCR				

DIR: E TOTAL LEN: 24.064 MI. DIST: 12-5 SR: 22
 LEFT MUN: SALEM T RIGHT MUN: SALEM T

Segment Description	Stationing	Material / Length	Notes
JUGHANDLE #1 RD (SR9418 SEG 0010/0660) PITTSBURGH ST (T727)	0200/1690	LEN=0060	INSTALLED 1999
	0201/1610		
036 "DIA CIRC CONCR LEN=0100	INSTALLED 2001	0201/1175	
036 "DIA CIRC CONCR LEN=0100	INSTALLED 2001	0201/1165	
	0200/1240	018 "DIA CIRC CONCR LEN=0060	INSTALLED UNKN
	0200/1090	018 "DIA CIRC CONCR LEN=0060	INSTALLED UNKN
	0200/1075	JUGHANDLE #1 RD (SR9418 SEG 0010/0000)	
	0200/0842	018 "DIA CIRC CONCR LEN=0060	INSTALLED UNKN
	0200/0438	018 "DIA CIRC CONCR LEN=0060	INSTALLED UNKN
018 "DIA CIRC CONCR LEN=0001	INSTALLED UNKN	0201/0400	
(APRA) MCKINNEY DRILLIN MCKINNEY DRILLING CO (PRDR)		0201/0230	
1 0 00187 0 00 0468+86	047044 FT		
LENGTH(AH 2614 BK 3165)	0201/0000		
018 "DIA CIRC CONCR LEN=0001	INSTALLED UNKN	0191/3135	
	0190/3015	072 "DIA CIRC CONCR LEN=0200	INSTALLED 1999
072 "DIA CIRC CONCR LEN=0060	INSTALLED 2001	0191/2950	
	0190/2750	018 "DIA CIRC CONCR LEN=0060	INSTALLED 1999
018 "DIA CIRC CONCR LEN=0010	INSTALLED UNKN	0191/2255	
018 "DIA CIRC CONCR LEN=0001	INSTALLED UNKN	0191/1805	
018 "DIA CIRC CONCR LEN=0001	INSTALLED UNKN	0191/1350	
018 "DIA CIRC METAL LEN=0001	INSTALLED UNKN	0191/0890	
	0190/0820	024 "DIA CIRC METAL LEN=0200	INSTALLED UNKN
	0190/0640	030 "DIA CIRC CONCR LEN=0060	INSTALLED UNKN
030 "DIA CIRC CONCR LEN=0060	INSTALLED 2001	0191/0530	
1 0 00187 0 00 0437+21	043879 FT		
	043947 FT	1 0 00187 0 00	0436+88

DIR: E TOTAL LEN: 24.064 MI. DIST: 12-5 SR: 22
 LEFT MUN: SALEM T RIGHT MUN: SALEM T

Left Side Description	Left Side Stationing	Right Side Stationing	Right Side Description
ROCK SPRINGS RD (T612)			ROCK SPRINGS RD (T612)
BOGGS HOLLOW RD (T617)			BOGGS HOLLOW RD (T617)
LENGTH(AH 3165 BK 2469)	0191/0000	0190/0000	LENGTH(AH 3165 BK 2469)
BMS EN 64/0022/0180/1798	0181/1846	0180/1846	BMS EN 64/0022/0180/1798
1 0 00187 0 00 0430+01			1 0 00187 0 00 0430+01
BEAVER RUN			BEAVER RUN
BMSBG 64/0022/0180/1798	0181/1798	0180/1798	BMSBG 64/0022/0180/1798
		0180/1523	018 " DIA CIRC CONCR LEN=0100 INSTALLED 2001
		0180/1365	018 " DIA CIRC CONCR LEN=0060 INSTALLED 2001
		0180/1200	MAPLEWOOD DR (T885)
		0180/1185	MAPLEWOOD DR (T885)
		0180/1004	018 " DIA CIRC CONCR LEN=0060 INSTALLED 2001
		0180/0813	018 " DIA CIRC CONCR LEN=0040 INSTALLED 2001
018 " DIA CIRC CONCR LEN=0060 INSTALLED UNKN	0181/0785		
		0180/0617	018 " DIA CIRC CONCR LEN=0040 INSTALLED 2001
		0180/0516	018 " DIA CIRC CONCR LEN=0040 INSTALLED 2001
		0180/0348	018 " DIA CIRC CONCR LEN=0040 INSTALLED 2001
		0180/0205	018 " DIA CIRC CONCR LEN=0040 INSTALLED UNKN
1 0 00187 0 00 0412+52 041410 FT		041478 FT	1 0 00187 0 00 0411+28
(APRA) DERRY CONSTRUCTION CO D			(APRA) DERRY CONSTRUCTION CO D
(PRDR)			(PRDR)
SCENIC DR (T885)			SCENIC DR (T885)
LENGTH(AH 2469 BK 2315)	0181/0000	0180/0000	LENGTH(AH 2469 BK 2330)
060 " DIA CIRC CONCR LEN=0060 INSTALLED 2001	0171/1917		
018 " DIA CIRC CONCR LEN=0070 INSTALLED 2001	0171/1862		
CLOVERLEAF R STRUCTURE LENGTH 23 FT			CLOVERLEAF R STRUCTURE LENGTH 23 FT
BMSID 64/0022/0170/1660	0171/1675	0170/1660	BMSID 64/0022/0170/1660
SIGN: 3 CHORD TRUSS			SIGN: 3 CHORD TRUSS
BMSID 64/0022/0170/1590	0171/1590	0170/1590	BMSID 64/0022/0170/1590
RAMP B RD			

DIR: E TOTAL LEN: 24.064 MI. DIST: 12-5 SR: 22
 LEFT MUN: SALEM T RIGHT MUN: SALEM T

Stationing	Description	Stationing	Description
(SR8038 SEG 0502/0000) 0171/0970		0170/0770	RAMP C RD (SR8038 SEG 0752/0810)
018 "DIA CIRC CONCR		0170/0300	024 "DIA CIRC CONCR
LEN=0080 INSTALLED UNKN 0171/0281			LEN=0080 INSTALLED UNKN
BMSEN 64/0022/0170/0000 0171/0200		0170/0200	BMSEN 64/0022/0170/0000
1 0 00187 0 00 0389+28 039095 FT		039148 FT	1 0 00187 0 00 0389+28
SRO066			SRO066
BMSBG 64/0022/0170/0000		0170/0000	BMSBG 64/0022/0170/0000
LENGTH(AH 2315 BK 2280) 0171/0000			LENGTH(AH 2330 BK 2285)
B BEAVER RUN			B BEAVER RUN
STRUCTURE LENGTH 8 FT		0160/2160	STRUCTURE LENGTH 8 FT
BMSID 64/0022/0160/2160 0161/2170			BMSID 64/0022/0160/2160
RAMP A RD			
(SR8038 SEG 0252/0910) 0161/1660		0160/1545	RAMP D RD (SR8038 SEG 0012/0000)
		0160/1505	024 "DIA CIRC CONCR
SIGN: 3 CHORD TRUSS			LEN=0080 INSTALLED UNKN
BMSID 64/0022/0160/1250 0161/1255		0160/1250	SIGN: 3 CHORD TRUSS
B BEAVER RUN			BMSID 64/0022/0160/1250
STRUCTURE LENGTH 10 FT		0160/1200	B BEAVER RUN
BMSID 64/0022/0160/1200 0161/1120			STRUCTURE LENGTH 10 FT
		0160/0660	BMSID 64/0022/0160/1200
018 "DIA CIRC CONCR			024 "DIA CIRC CONCR
LEN=0040 INSTALLED UNKN 0161/0500		0160/0475	LEN=0040 INSTALLED UNKN
018 "DIA CIRC CONCR		0160/0280	024 "DIA CIRC CONCR
LEN=0040 INSTALLED UNKN 0161/0295			LEN=0080 INSTALLED UNKN
LC TO T710 DR			
(CONN) 0161/0140		0160/0130	024 "DIA CIRC CONCR
		036863 FT	LEN=0080 INSTALLED UNKN
1 0 00187 0 00 0369+52 036815 FT			1 0 00187 0 00 0372+05
MARK DR			MARK DR
(T710)			(T710)
CLOVERLEAF DR		0160/0000	CLOVERLEAF DR
(T710)			(T710)
LENGTH(AH 2280 BK 2770) 0161/0000			LENGTH(AH 2285 BK 2780)
B BEAVER RUN		0150/2665	B BEAVER RUN
STRUCTURE LENGTH 8 FT			STRUCTURE LENGTH 8 FT
BMSID 64/0022/0150/2665 0151/2700			BMSID 64/0022/0150/2665

DIR: E TOTAL LEN: 24.064 MI. DIST: 12-5 SR: 22
 LEFT MUN: SALEM T RIGHT MUN: SALEM T

Stationing	Description	Material	Status	Length	Notes
0150/2635	LC TO T710 RD				(CONN)
0151/2075	018 "DIA CIRC CONCR	CONCR	UNKN	0080	INSTALLED
0151/1930	018 "DIA CIRC CONCR	CONCR	UNKN	0040	INSTALLED
0151/1805	018 "DIA CIRC CONCR	CONCR	UNKN	0080	INSTALLED
0151/1545	018 "DIA CIRC CONCR	CONCR	UNKN	0040	INSTALLED
0151/1435	018 "DIA CIRC CONCR	CONCR	UNKN	0040	INSTALLED
0151/1320	018 "DIA CIRC CONCR	CONCR	UNKN	0050	INSTALLED
0150/1150	LC TO SALEM PZ				(CONN)
0151/1120	SALEM PZ				(PRDR)
0151/1025	HOLLYWOOD BL				(PRDR)
0150/1025	LC FROM SALEM PZ				(CONN)
0151/0950					
0150/0911	024 "DIA CIRC CONCR	CONCR	UNKN	0040	INSTALLED
0150/0600	024 "DIA CIRC CONCR	CONCR	UNKN	0040	INSTALLED
0150/0480	018 "DIA CIRC CONCR	CONCR	UNKN	0040	INSTALLED
0150/0381	024 "DIA CIRC CONCR	CONCR	UNKN	0040	INSTALLED
0150/0380	024 "DIA CIRC CONCR	CONCR	UNKN	0040	INSTALLED
0150/0275	018 "DIA CIRC CONCR	CONCR	UNKN	0040	INSTALLED
0150/0185	024 "DIA CIRC CONCR	CONCR	UNKN	0040	INSTALLED
034083 FT	SALEM MURRYSVILLE B				
0151/0000	LENGTH(AH 2770 BK 3140)				
0141/3140	018 "DIA CIRC CONCR	CONCR	UNKN	0040	INSTALLED
0140/2821	SALEM MURRYSVILLE B				024 "DIA CIRC CONCR

DIR: E TOTAL LEN: 24.064 MI. DIST: 12-5 SR: 22
 LEFT MUN: MURRYSVILLE B RIGHT MUN: MURRYSVILLE B

018 "DIA CIRC CONCR LEN=0040 INSTALLED UNKN 0141/2880	---	0140/2805	LEN=0040 INSTALLED UNKN
018 "DIA CIRC CONCR LEN=0040 INSTALLED UNKN 0141/2615	---	0140/2555	024 "DIA CIRC CONCR LEN=0040 INSTALLED UNKN
018 "DIA CIRC CONCR LEN=0040 INSTALLED UNKN 0141/2440	---	0140/2375	024 "DIA CIRC CONCR LEN=0040 INSTALLED UNKN
018 "DIA CIRC CONCR LEN=0280 INSTALLED UNKN 0141/2160	---	0140/2101	024 "DIA CIRC CONCR LEN=0040 INSTALLED UNKN
018 "DIA CIRC CONCR LEN=0040 INSTALLED UNKN 0141/2055	---	0140/2006	024 "DIA CIRC CONCR LEN=0040 INSTALLED UNKN
BUENA VISTA DR (BORO) LC TO BUENA VISTA DR (CONN) 0141/1960	==	0140/1870	LC TO BUENA VISTA DR (CONN)
018 "DIA CIRC CONCR LEN=0040 INSTALLED UNKN 0141/1875	---	0140/1830	024 "DIA CIRC CONCR LEN=0040 INSTALLED UNKN
018 "DIA CIRC CONCR LEN=0040 INSTALLED UNKN 0141/1755	---	0140/1725	024 "DIA CIRC CONCR LEN=0080 INSTALLED UNKN
B TURTLE CK. STRUCTURE LENGTH 11 FT BMSID 64/0022/0140/0695 0141/0775	>---<	0140/1500	024 "DIA CIRC CONCR LEN=0040 INSTALLED UNKN
018 "DIA CIRC CONCR LEN=0040 INSTALLED UNKN 0141/0540	---	0140/1061	024 "DIA CIRC CONCR LEN=0040 INSTALLED UNKN
018 "DIA CIRC CONCR LEN=0080 INSTALLED UNKN 0141/0360	---	0140/0815	024 "DIA CIRC CONCR LEN=0040 INSTALLED UNKN
018 "DIA CIRC CONCR LEN=0130 INSTALLED UNKN 0141/0210	---	0140/0695	B TURTLE CK. STRUCTURE LENGTH 11 FT BMSID 64/0022/0140/0695
	---	0140/0325	024 "DIA CIRC CONCR LEN=0080 INSTALLED UNKN
	---	0140/0180	024 "DIA CIRC CONCR LEN=0080 INSTALLED UNKN

DIR: E TOTAL LEN: 24.064 MI. DIST: 12-5 SR: 22
 LEFT MUN: MURRYSVILLE B RIGHT MUN: MURRYSVILLE B

Stationing	Description	Length	Material	Notes
018	"DIA CIRC CONCR	0080	INSTALLED UNKN	0141/0080
0 0 00000	0 00 0000+00	030905	FT	
MANOR RD	(SR4026 SEG 0042/1750)			
MELLON RD	(SR4026 SEG 0042/1750)			
0140	LENGTH(AH 3140 BK 1460)	0140/0000		0140/0000 LENGTH(AH 3150 BK 1465)
018	"DIA CIRC CONCR	0040	INSTALLED UNKN	0131/1380
018	"DIA CIRC CONCR	0080	INSTALLED UNKN	0131/1265
018	"DIA CIRC CONCR	0040	INSTALLED UNKN	0131/0900
B TURTLE CK.	STRUCTURE LENGTH 12 FT			
BMSID 64	/0022/0130/0255	0131/0200		
0 0 00000	0 00 0000+00	029445	FT	
JUGHANDLE RAMP	750 RD			
(SR9440 SEG 0750/0000)				
0130	LENGTH(AH 1460 BK 2350)	0130/0000		0130/0000
JUGHANDLE RAMP	250 RD			
(SR9440 SEG 0250/0000)				
018	"DIA CIRC CONCR	0040	INSTALLED UNKN	0121/2265
018	"DIA CIRC CONCR	0040	INSTALLED UNKN	0121/2225
JUGHANDLE RAMP	250 RD			
(SR9440 SEG 0250/0435)				
0121	LENGTH(AH 1465 BK 2350)	0120/2270		0120/2270
JUGHANDLE RAMP	250 RD			
(SR9440 SEG 0250/0000)				
0120	"DIA CIRC CONCR	0080	INSTALLED UNKN	0120/2215
024	"DIA CIRC CONCR	0080	INSTALLED UNKN	0120/2120
024	"DIA CIRC CONCR	0040	INSTALLED UNKN	0120/2065
JUGHANDLE RAMP	250 RD			
(SR9440 SEG 0250/0435)				
0121	LENGTH(AH 1465 BK 2350)	0120/1930		0120/1930
JUGHANDLE RAMP	250 RD			
(SR9440 SEG 0250/0435)				
018	"DIA CIRC CONCR	0040	INSTALLED UNKN	0121/1923
018	"DIA CIRC CONCR	0040	INSTALLED UNKN	0121/1705
024	"DIA CIRC CONCR	0040	INSTALLED UNKN	0120/1711
024	"DIA CIRC CONCR			

DIR: E TOTAL LEN: 24.064 MI. DIST: 12-5 SR: 22
 LEFT MUN: MURRYSVILLE B RIGHT MUN: MURRYSVILLE B

018 "DIA CIRC CONCR LEN=0040 INSTALLED UNKN 0121/1225	0120/1231	LEN=0040	INSTALLED UNKN
018 "DIA CIRC CONCR LEN=0040 INSTALLED UNKN 0121/0925	0120/0931	024 "DIA CIRC CONCR LEN=0040	INSTALLED UNKN
018 "DIA CIRC CONCR LEN=0040 INSTALLED UNKN 0121/0630	0120/0626	024 "DIA CIRC CONCR LEN=0040	INSTALLED UNKN
018 "DIA CIRC CONCR LEN=0040 INSTALLED UNKN 0121/0330	0120/0336	024 "DIA CIRC CONCR LEN=0040	INSTALLED UNKN
018 "DIA CIRC CONCR LEN=0040 INSTALLED UNKN 0121/0130			
BMS EN 64/0022/0120/0000 0121/0048 0 0 00000 0 00 0000+00 027095 FT	0120/0110 0120/0048	024 "DIA CIRC CONCR LEN=0040	INSTALLED UNKN
TWP. RD. 702	027118 FT	BMS EN 64/0022/0120/0000 0 0 00000 0 00 0000+00	
BMSBG 64/0022/0120/0000 LENGTH(AH 2350 BK 2070) 0121/0000	0120/0000	TWP. RD. 702 BMSBG 64/0022/0120/0000 LENGTH(AH 2350 BK 2060)	
B TURTLE CK. STRUCTURE LENGTH 14 FT	0110/1610	B TURTLE CK. STRUCTURE LENGTH 14 FT	
BMSID 64/0022/0110/1610 0111/1650		BMSID 64/0022/0110/1610	
018 "DIA CIRC CONCR LEN=0040 INSTALLED UNKN 0111/1480	0110/0981	024 "DIA CAST IRON LEN=0040	INSTALLED UNKN
018 "DIA CIRC CONCR LEN=0040 INSTALLED UNKN 0111/0965	0110/0686	024 "DIA CAST IRON LEN=0040	INSTALLED UNKN
018 "DIA CIRC CONCR LEN=0275 INSTALLED UNKN 0111/0675	0110/0410	024 "DIA CIRC CONCR LEN=0080	INSTALLED UNKN
018 "DIA CIRC CONCR LEN=0080 INSTALLED UNKN 0111/0400	0110/0200	024 "DIA CIRC CONCR LEN=0040	INSTALLED UNKN
018 "DIA CIRC CONCR LEN=0010 INSTALLED UNKN 0111/0200			
LC TO BERKSHIRE RD (CONN) 0111/0095	025058 FT	0 0 00000 0 00 0000+00 LC TO BERKSHIRE RD (CONN) BERKSHIRE RD (BORO)	
0 0 00000 0 00 0000+00 025025 FT			

DIR: E TOTAL LEN: 24.064 MI. DIST: 12-5 SR: 22
 LEFT MUN: MURRYSVILLE B RIGHT MUN: MURRYSVILLE B

DESCRIPTION	START	END	LEN	STATUS	DESCRIPTION	START	END	LEN	STATUS
LENGTH(AH 2070 BK 3335)	0111/0000	0110/0000			LENGTH(AH 2060 BK 3320)	0110/0000	0110/0000		
018 "DIA CIRC CONCR					024 "DIA CIRC CONCR				
LEN=0040 INSTALLED UNKN	0101/3255				LEN=0040 INSTALLED UNKN	0100/3180			
018 "DIA CIRC CONCR					024 "DIA CIRC CONCR				
LEN=0040 INSTALLED UNKN	0101/2925				LEN=0040 INSTALLED UNKN	0100/2881			
018 "DIA CIRC CONCR					024 "DIA CIRC CONCR				
LEN=0040 INSTALLED UNKN	0101/2620				LEN=0040 INSTALLED UNKN	0100/2580			
018 "DIA CIRC CONCR					024 "DIA CIRC CONCR				
LEN=0040 INSTALLED UNKN	0101/2020				LEN=0040 INSTALLED UNKN	0100/1985			
018 "DIA CIRC CONCR					024 "DIA CIRC CONCR				
LEN=0040 INSTALLED UNKN	0101/1720				LEN=0040 INSTALLED UNKN	0100/1690			
018 "DIA CIRC CONCR					024 "DIA CIRC CONCR				
LEN=0040 INSTALLED UNKN	0101/1560				LEN=0040 INSTALLED UNKN	0100/1390			
DRAINAGE					024 "DIA CIRC CONCR				
STRUCTURE LENGTH 32 FT					LEN=0040 INSTALLED UNKN	0100/1096			
BMSID 64/0022/0100/0856	0101/0890				024 "DIA CIRC CONCR				
018 "DIA CIRC CONCR					LEN=0040 INSTALLED UNKN	0100/0856			
LEN=0060 INSTALLED UNKN	0101/0655				DRAINAGE				
JUGHANDLE RAMP 500 RD					STRUCTURE LENGTH 32 FT				
(SR9438 SEG 0500/0000)	0101/0260				BMSID 64/0022/0100/0856				
					024 "DIA CIRC CONCR				
					LEN=0040 INSTALLED UNKN	0100/0625			
					024 "DIA CIRC CONCR				
					LEN=0040 INSTALLED UNKN	0100/0345			
					024 "DIA CIRC CONCR				
					LEN=0040 INSTALLED UNKN	0100/0150			
					LC FROM T718 RD				
					(CONN)				
0 0 00000 0 00 0000+00	021690 FT				0100/0115				
HARRISON CITY RD					021738 FT				
(T718)									
BERLIN FARM RD					0 0 00000 0 00 0000+00				
(T718)					HARRISON CITY RD				
					(T718)				
					BERLIN FARM RD				
					(T718)				
LENGTH(AH 3335 BK 3800)	0101/0000	0100/0000			LENGTH(AH 3320 BK 3828)	0100/0000	0090/3670		
					JUGHANDLE RAMP 10 RD				
					(SR9438 SEG 0010/0000)				

DIR: E TOTAL LEN: 24.064 MI. DIST: 12-5 SR: 22
 LEFT MUN: MURRYSVILLE B RIGHT MUN: MURRYSVILLE B

018 "DIA CIRC CONCR LEN=0040 INSTALLED UNKN	0091/3500	---	---	---	0090/3455	024 "DIA CIRC CONCR LEN=0040 INSTALLED UNKN
018 "DIA CIRC CONCR LEN=0050 INSTALLED UNKN	0091/3090	---	---	---	0090/3052	024 "DIA CIRC CONCR LEN=0060 INSTALLED UNKN
018 "DIA CIRC CONCR LEN=0050 INSTALLED UNKN	0091/2890	---	---	---		
018 "DIA CIRC CONCR LEN=0050 INSTALLED UNKN	0091/2765	---	---	---		
018 "DIA CIRC CONCR LEN=0045 INSTALLED UNKN	0091/2625	---	---	---	0090/2575	024 "DIA CIRC CONCR LEN=0040 INSTALLED UNKN
018 "DIA CIRC CONCR LEN=0045 INSTALLED UNKN	0091/2486	---	---	---	0090/2430	024 "DIA CIRC CONCR LEN=0040 INSTALLED UNKN
018 "DIA CIRC CONCR LEN=0040 INSTALLED UNKN	0091/2351	---	---	---	0090/2295	024 "DIA CIRC CONCR LEN=0040 INSTALLED UNKN
018 "DIA CIRC CONCR LEN=0040 INSTALLED UNKN	0091/2201	---	---	---	0090/2145	024 "DIA CIRC CONCR LEN=0040 INSTALLED UNKN
018 "DIA CIRC CONCR LEN=0040 INSTALLED UNKN	0091/2015	---	---	---		
018 "DIA CIRC CONCR LEN=0200 INSTALLED UNKN	0091/2000	---	---	---	0090/1965	024 "DIA CIRC CONCR LEN=0040 INSTALLED UNKN
				==	0090/1920	HUMES CT (T718)
018 "DIA CIRC CONCR LEN=0200 INSTALLED UNKN	0091/1756	---	---	---	0090/1695	024 "DIA CIRC CONCR LEN=0040 INSTALLED UNKN
018 "DIA CIRC CONCR LEN=0050 INSTALLED UNKN	0091/1556	---	---	---	0090/1515	024 "DIA CIRC CONCR LEN=0040 INSTALLED UNKN
018 "DIA CIRC CONCR LEN=0220 INSTALLED UNKN	0091/1410	---	---	---		
					0090/1340	024 "DIA CIRC CONCR LEN=0040 INSTALLED UNKN
					0090/1165	024 "DIA CIRC CONCR LEN=0040 INSTALLED UNKN

DIR: E TOTAL LEN: 24.064 MI. DIST: 12-5 SR: 22
 LEFT MUN: MURRYSVILLE B RIGHT MUN: MURRYSVILLE B

Stationing	Description	Notes	Stationing	Description	Notes
0091/0991	018 "DIA CIRC CONCR LEN=0095 INSTALLED UNKN	---	0090/0410	B TURTLE CK. STRUCTURE LENGTH 12 FT	BMSID 64/0022/0090/0410
0091/0620	018 "DIA CIRC CONCR LEN=0040 INSTALLED UNKN	---	017910 FT	0 0 00000 0 00 0000+00	KOHOSEK CT (T608)
0091/0375	BMSID 64/0022/0090/0410	>-----<	0090/0000	0 0 00000 0 00 0000+00	LENGTH(AH 3800 BK 1485)
0091/0260	018 "DIA CIRC CONCR LEN=0610 INSTALLED UNKN	---	0080/1385	024 "DIA CIRC CONCR LEN=0040 INSTALLED UNKN	
0081/1280	KISTLER RD (T608) LC TO T608 RD (CONN)	==	0080/1210	LC TO T608 RD (CONN)	
0081/0495	JUGHANDLE RAMP 500 RD (SR9436 SEG 0500/0000)	==	0080/0705	024 "DIA CIRC CONCR LEN=0040 INSTALLED UNKN	
0081/0000	0 0 00000 0 00 0000+00	==	0080/0505	024 "DIA CIRC CONCR LEN=0040 INSTALLED UNKN	
0071/1010	LC TO HUNT CLUB CT (PRDR)	==	0080/0305	024 "DIA CIRC CONCR LEN=0040 INSTALLED UNKN	
0071/0277	BMSEN 64/0022/0070/0000 0 0 00000 0 00 0000+00	~	0080/0115	024 "DIA CIRC CONCR LEN=0040 INSTALLED UNKN	
0071/0000	TURTLE CREEK BMSBG 64/0022/0070/0000 LENGTH(AH 1450 BK 2625)	~	016420 FT	0 0 00000 0 00 0000+00	TRIANGLE LN (BORO)
0061/2580	LC TO T398 RD (CONN) COZY INN CUT OFF RD (T398)	==	0080/0000	LENGTH(AH 1490 BK 1465) LC TO HUNT CLUB CT (PRDR)	HUNT CLUB CT (PRDR)
COZY INN JUGHANDLE RD		~	0070/0910	HUNT CLUB CT (PRDR)	
		~	0070/0277	BMSEN 64/0022/0070/0000 0 0 00000 0 00 0000+00	TURTLE CREEK
		~	0070/0000	BMSBG 64/0022/0070/0000 LENGTH(AH 1465 BK 2620)	COZY INN CUT OFF RD (T398)
		~			COZY INN JUGHANDLE RD

DIR: E TOTAL LEN: 24.064 MI. DIST: 12-5 SR: 22
 LEFT MUN: MURRYSVILLE B RIGHT MUN: MURRYSVILLE B

Stationing	Description	Stationing	Description
(SR9446 SEG 0010/0400) 0061/2455		0060/2460	(SR9446 SEG 0010/0400) COZY INN JUGHANDLE RD
		0060/2040	(SR9446 SEG 0010/0000) LC FROM T808 RD (CONN)
22W TO T808 RD (CONN) 0061/1145		0060/1160	22W TO T808 RD (CONN) HAYMAKER FARM RD (T808)
BMSBN 64/0022/0060/0520 0061/0550 0 0 00000 0 00 0000+00 B TURTLE CK		0060/1045	BMSBN 64/0022/0060/0520 0060/0540 0 0 00000 0 00 0000+00 B TURTLE CK
BMSBG 64/0022/0060/0520 0061/0530 0 0 00000 0 00 0000+00 012330 FT		0060/0520	BMSBG 64/0022/0060/0520 0060/0540 0 0 00000 0 00 0000+00 CLINE HOLLOW RD (T913)
CLINE HOLLOW RD (T913) WALNUT HOLLOW PZ (PRDR) LENGTH(AH 2625 BK 3595) 0061/0000		0060/0000	WALNUT HOLLOW PZ (PRDR) LENGTH(AH 2620 BK 3575) 0060/0000
015 "DIA CIRC CONCR LEN=0010 INSTALLED UNKN 0051/2975		0050/3485	015 "DIA CIRC CONCR LEN=0001 INSTALLED UNKN
(TBK SR4041) SCHOOL RD (BORO) SCHOOL RD (SR4041 SEG 0100/2317) 0051/1955		0050/3000	015 "DIA CIRC CONCR LEN=0001 INSTALLED UNKN
015 "DIA CIRC CONCR LEN=0001 INSTALLED UNKN 0051/1720		0050/2100	015 "DIA CIRC CONCR LEN=0001 INSTALLED UNKN
		0050/1950	015 "DIA CIRC CONCR LEN=0001 INSTALLED UNKN
		0050/1725	015 "DIA CIRC CONCR LEN=0001 INSTALLED UNKN
		0050/1175	015 "DIA CIRC CONCR LEN=0001 INSTALLED UNKN
		0050/0780	015 "DIA CIRC CONCR LEN=0001 INSTALLED UNKN (APRA) CLEVELAND BROTHE INDUSTRIAL PARK DR (PRDR)
		0050/0515	015 "DIA CIRC CONCR LEN=0001 INSTALLED UNKN
015 "DIA CIRC CONCR		0050/0450	015 "DIA CIRC CONCR LEN=0001 INSTALLED UNKN

DIR: E TOTAL LEN: 24.064 MI. DIST: 12-5 SR: 22
 LEFT MUN: MURRYSVILLE B RIGHT MUN: MURRYSVILLE B

Stationing / Description	Length	Material / Notes	Stationing / Description	Length	Material / Notes
LEN=0001 INSTALLED UNKN 0051/0190 0 0 00000 0 00 0000+00 008735 FT TARR HOLLOW JUGHANDLE R (SR9444 SEG 0010/0285) TARR HOLLOW RD (BORO)			008760 FT 0 0 00000 0 00 0000+00 TARR HOLLOW JUGHANDLE R (SR9444 SEG 0010/0285) TARR HOLLOW RD (BORO)		
LENGTH(AH 3595 BK 2725) 0051/0000 018 "DIA CIRC CONCR LEN=0030 INSTALLED UNKN 0041/2610	5		5 0050/0000 LENGTH(AH 3575 BK 2715)		
LAIRD DR (BORO) 018 "DIA CIRC CONCR LEN=0001 INSTALLED UNKN 0041/2385			0040/2465 TARR HOLLOW JUGHANDLE R (SR9444 SEG 0010/0000) 018 "DIA CIRC CONCR LEN=0001 INSTALLED UNKN		
015 "DIA CIRC CONCR LEN=0001 INSTALLED UNKN 0041/0670			0040/2350		
ANDREWS DR (BORO) 22E TO ANDREWS DR (CONN) LC FROM ANDREWS DR (CONN) 0 0 00000 0 00 0000+00 006010 FT BRANTHOOVER CUT OFF RD (SR9442 SEG 0260/0000) BRANTHOOVER RD (SR9442 SEG 0250/0400)			0040/1260 036 "DIA CIRC CONCR LEN=0001 INSTALLED UNKN 0040/0670 012 "DIA CIRC CONCR LEN=0001 INSTALLED UNKN		
ANDREWS DR (BORO) 22E TO ANDREWS DR (CONN) LC FROM ANDREWS DR (CONN) 0 0 00000 0 00 0000+00 006010 FT BRANTHOOVER CUT OFF RD (SR9442 SEG 0260/0000) BRANTHOOVER RD (SR9442 SEG 0250/0400)			0040/0570 012 "DIA CIRC CONCR LEN=0001 INSTALLED UNKN		
LENGTH(AH 2725 BK 2955) 0041/0000 BRANTHOOVER JUGHANDLE R (SR9442 SEG 0250/0000) 0031/2765	5		0040/0525 22E TO ANDREWS DR (CONN)		
018 "DIA CIRC CONCR LEN=0001 INSTALLED UNKN 0031/2735			006045 FT 0 0 00000 0 00 0000+00 BRANTHOOVER CUT OFF RD (SR9442 SEG 0260/0000) BRANTHOOVER RD (SR9442 SEG 0250/0400)		
BRANTHOOVER JUGHANDLE R			5 0040/0000 LENGTH(AH 2715 BK 2945)		
			0030/2690 015 "DIA CIRC CONCR LEN=0040 INSTALLED UNKN		
			0030/2560 018 "DIA CIRC CONCR LEN=0040 INSTALLED UNKN		

DIR: E TOTAL LEN: 24.064 MI. DIST: 12-5 SR: 22
 LEFT MUN: MURRYSVILLE B RIGHT MUN: MURRYSVILLE B

Segment Description	Stationing	Material	Length	Notes
(SR9442 SEG 0260/0575)	0031/2565			
018 "DIA CIRC CONCR	0031/2075	INSTALLED UNKN	0030	
018 "DIA CIRC CONCR	0031/1680	INSTALLED UNKN	0030	
018 "DIA CIRC CONCR	0031/1560	INSTALLED UNKN	0040	
018 "DIA CIRC CONCR	0031/1350	INSTALLED UNKN	0001	
018 "DIA CIRC CONCR	0031/1110	INSTALLED UNKN	0040	
22W TO LILLIAN AV (CONN) LILLIAN AV (BORO)	0031/0960 0031/0915			
024 "DIA CIRC CONCR	0031/0640	INSTALLED UNKN	0050	
015 "DIA CIRC CONCR	0031/0315	INSTALLED UNKN	0070	
0 0 00000 0 00 0000+00	003055 FT			
GATES AV (BORO)				
LENGTH(AH 2955 BK 3055)	0031/0000			
018 "DIA CIRC CONCR	0011/3005	INSTALLED UNKN	0001	
CARSON AV (BORO)				
22E TO CARSON AV (CONN)	0011/2685			
FROM CARSON AV (CONN)	0011/2640			
MCCLOY AV (BORO)	0011/2285			
012 "DIA CIRC CONCR	0030/1900	INSTALLED UNKN	0040	
018 "DIA CIRC CONCR	0030/1550	INSTALLED UNKN	0040	
LC FROM LILLIAN AV (CONN) 22W TO LILLIAN AV (CONN) LILLIAN AV (BORO)	0030/0965 0030/0905			
018 "DIA CIRC CONCR	0030/0645	INSTALLED UNKN	0040	
018 "DIA CIRC CONCR	0030/0335	INSTALLED UNKN	0001	
0 0 00000 0 00 0000+00	003100 FT			
GATES AV (BORO)				
LENGTH(AH 2945 BK 3100)	0030/0000			
018 "DIA CIRC CONCR	0010/3050	INSTALLED UNKN	0001	
22E TO CARSON AV (CONN)	0010/2680			
REED BL (BORO)	0010/2010			

DIR: E TOTAL LEN: 24.064 MI. DIST: 12-5 SR: 22
 LEFT MUN: MURRYSVILLE B RIGHT MUN: MURRYSVILLE B

TO 4033/0076 SH (CONN) VINCENT HALL RD (SR4033 SEG 0077/0740) (SR4033 SEG 0076/0730) TRAFFORD RD (SR4033 SEG 0076/0730) (SR4033 SEG 0077/0740)	0011/1830	==	==	0010/1875	FROM 4033/0076 SH (CONN) VINCENT HALL RD (SR4033 SEG 0076/0730) (SR4033 SEG 0077/0740) TRAFFORD RD (SR4033 SEG 0076/0730) (SR4033 SEG 0077/0740)
	0011/1725	==	==	0010/1770	
		==	==	0010/1645	018 "DIA CIRC CONCR LEN=0001 INSTALLED UNKN
		==	==	0010/1620	TO 4033/0077 SH (CONN)
FROM 4033/0077 SH (CONN) 018 "DIA CIRC CONCR LEN=0001 INSTALLED UNKN	0011/1635	==	==		
	0011/1545	==	==		
22W TO PRIVATE DR (CONN) MCCUTCHEMS LN (BORO) 22E TO MCCUTCHEMS LN (CONN) 018 "DIA CIRC CONCR LEN=0001 INSTALLED UNKN	0011/1180	==	==	0010/1125	22W TO PRIVATE DR (CONN) PRIVATE DR (PRDR)
	0011/1085	==	==	0010/1070	22E TO MCCUTCHEMS LN (CONN)
FROM MCCUTCHEMS LN (CONN)	0011/1015	==	==		
	0011/1005	==	==		
HAYMAKERS RN STRUCTURE LENGTH 33 FT BMSID 64/0022/0010/0350 TO OLD WILLIAM PENN HW (SR9110 SEG 0010/0000) 018 "DIA CIRC CONCR LEN=0001 INSTALLED UNKN	0011/0337	==	==	0010/0350	HAYMAKERS RN STRUCTURE LENGTH 33 FT BMSID 64/0022/0010/0350
	0011/0235	==	==		
	0011/0205	==	==		
0 0 00000 0 00 0000+00 000000 FT OLD WILLIAM PENN HW (BORO) NC WILLIAM PENN HW				000000 FT	0 0 00000 0 00 0000+00 VILLAGE: MURRYSVILLE OLD WILLIAM PENN HW (BORO) NC WILLIAM PENN HW
PLAZA DR (PRDR) WILLIAM PENN HW (SR0022 SEG 0291/2080) MFC BEGIN = B LENGTH(AH 3055 BK 0000)	INTER-BK			INTER-BK	PLAZA DR (PRDR) WILLIAM PENN HW (SR0022 SEG 0290/2050) MFC BEGIN = B BK-ALLEGHENY (02) LENGTH(AH 3100 BK 0000)
	0011/0000	==	==	0010/0000	