

Straight Line Diagram

(Including Drain Pipes)

Centre

14

January 2024

This document was produced by the Pennsylvania Department of Transportation (PENNDOT) as an internal management tool for State maintained highways and is not to be used for other purposes. The printed information was compiled from the Department's computerized Roadway Management System (RMS) and is subject to change without notice. Use of any or all of the printed information for purposes other than those intended by the Department may not satisfy other accuracy and completeness requirements and the Department does not warrant that such printed information is accurate or complete.

ROADWAY MANAGEMENT SYSTEM
 INDEX FOR SR'S LOCATED IN THE COUNTY OF CENTRE

SR	BGN	PAGE	END	PAGE	SR	BGN	PAGE	END	PAGE	SR	BGN	PAGE	END	PAGE
00026		1		28	30002		396		396	40004		534		539
00045		29		58	30003		397		397	40005		540		540
00053		59		63	30004		398		398	40006		541		541
00064		64		72	30005		399		401	40007		542		545
00080		73		106	30006		402		408	40009		546		546
00099		107		137	30007		409		413	6126		547		547
01144		138		173	30008		414		415	80006		548		549
01150		174		191	30009		416		416	80008		550		551
01192		192		208	30110		417		420	80110		552		553
03222		209		233	30111		421		423	80111		554		555
03550		234		243	30112		424		424	80112		556		557
04445		244		251	30113		425		425	80113		558		561
04777		252		253	30114		426		439	80114		562		563
05004		254		271	30115		440		440	80115		564		565
05550		272		290	30116		441		441	80117		566		566
08779		291		295	30117		442		444	80118		567		568
08880		296		297	30118		445		447	80119		569		570
10001		298		299	30119		448		450	8020		571		571
10002		300		311	3020		451		451	8021		572		572
10003		312		312	3021		452		455	8022		573		573
10004		313		314	3022		456		457	8023		574		574
10005		315		317	3023		458		461	8024		575		576
10006		318		321	3024		462		462	8025		577		577
10007		322		322	3025		463		469	8026		578		581
10008		323		324	3026		470		470	8027		582		582
10009		325		325	3027		471		472	8028		583		584
10110		326		330	3028		473		473	8030		585		586
10112		331		331	3029		474		474	8032		587		587
10116		332		339	3030		475		478	8034		588		588
20001		340		340	3032		479		485	8036		589		590
20002		341		341	3033		486		486	8037		591		592
20003		342		342	3034		487		487	8040		593		593
20004		343		345	3035		488		488	8042		594		594
20005		346		346	3036		489		490	8044		595		595
20006		347		350	3038		491		491	9102		596		596
20007		351		353	3039		492		492	9109		597		597
20008		354		356	3040		493		506	9111		598		598
20009		357		357	3041		507		508	9118		599		599
20110		358		361	3042		509		515	9201		600		600
20111		362		364	3043		516		516	9202		601		601
20112		365		374	3044		517		517	9203		602		602
20113		375		375	3045		518		518	9204		603		603
20114		376		377	3046		519		519	9301		604		604
20115		378		381	3047		520		520	9302		605		605
20116		382		383	3049		521		524	9303		606		606
20117		384		384	3051		525		525	9304		607		607
20118		385		390	3053		526		526	9305		608		608
20119		391		391	4001		527		527	9426		609		609
2020		392		392	4002		528		532					
30001		393		395	4003		533		533					



December 30, 2023

Pennsylvania State Roads - Straight Line Diagrams

Contained within this document are the 2024 Pennsylvania Straight Line Diagrams (SLDs) for State Routes by county within a particular PennDOT district. At the end of each year, PennDOT takes a snapshot of its current SLD database and creates PDF files from the SLD snapshot. The SLDs are a graphical representation of State Routes (SRs) that PennDOT maintains. The information shown on the SLD is generated from data found in PennDOT's Roadway Management System (RMS) database. The data from RMS is constantly being updated to match actual roadway inventory data found on Pennsylvania's state highways. PennDOT's SR system is explained briefly in this document along with symbol definitions for each type of roadway feature or attribute found on the SLD. This PDF version of the SLD contains an individual county list of all state roads found in that county. The SRs found on the list are linked to the actual pages that show the individual SLDs. To find an SLD for a particular road that you want, simply point to that road on the SR index list and click on it to jump to the beginning page of that SLD.

If you have any questions or comments concerning information found in this document, please contact Ty Reed, Chief, Roadway Inventory and Testing Unit, Asset Management Division, Bureau of Operations, by calling (717) 787-7294.

Additional information on state owned highways is available from your local PENNDOT Engineering District Office, RMS Unit, RMS Coordinator.

Straight Line Diagram Disclaimer: This document is for informational purposes only and may be viewed by anyone. No part of the information contained in this document may be altered or redistributed without prior written consent of PENNDOT. Straight Line Diagram information is provided "as is" without warranty of any kind, either expressed or implied. This information could include technical inaccuracies or errors of omission. Changes may be made periodically to the information herein.

Copyright © 2023 by the Commonwealth of Pennsylvania. All rights reserved.



Asset Management Division

Mission Statement

To protect and preserve Pennsylvania's infrastructure by providing meaningful, timely, and accurate pavement and roadway management, design, standards, strategies, inventory and condition, as well as fair, consistent and efficient application of Commonwealth laws and regulations.

CUSTOMER SERVICE RATING FORM

Straight Line Diagram (SLD) – Customer Service Rating

As means to improve customer service, we would like you to rate the product/ service you have received, by circling a “grade” from “A” (excellent) to “E” (fail).

A **B** **C** **D** **E**

If your rating is not an “A,” please let us know what we could do better.

Name and Organization (optional)

Thank You.

(Fold along line, and tape or staple together before mailing)

(Cut along dashed line)

Bureau of Operations
Asset Management Division – PennDOT Annex
907 Elmerton Avenue
Harrisburg, PA 17110
ATTN: Ty Reed

PENNSYLVANIA DEPARTMENT OF TRANSPORTATION
Bureau of Operations, Asset Management Division

Location Referencing System (LRS) – Definitions, Uses & Testing

The Department's LRS, implemented in 1987, is the mechanism to designate the State highway network, to define roadway lengths, locations, and route connectivity, and to serve as the basis for the collection, storage, and integration of roadway information.

An LRS key is a unique series of numbers that identifies the location of each point or feature along a State route. The fourteen digit number is an integral part of the Roadway Management System (RMS) where roadway data is stored. 07/4016/0100/0857 is an example of an LRS key, which identifies County (CO) = 07, State Route (SR) = 4016, Segment (SEG) = 0100, and Offset = 0857.

County (CO)

Each of Pennsylvania's sixty-seven counties is identified by a number.

Name	#	Name	#	Name	#	Name	#
Adams	1	Clinton	18	Lackawanna	35	Potter	52
Allegheny	2	Columbia	19	Lancaster	36	Schuylkill	53
Armstrong	3	Crawford	20	Lawrence	37	Snyder	54
Beaver	4	Cumberland	21	Lebanon	38	Somerset	55
Bedford	5	Dauphin	22	Lehigh	39	Sullivan	56
Berks	6	Delaware	23	Luzerne	40	Susquehanna	57
Blair	7	Elk	24	Lycoming	41	Tioga	58
Bradford	8	Erie	25	McKean	42	Union	59
Bucks	9	Fayette	26	Mercer	43	Venango	60
Butler	10	Forest	27	Mifflin	44	Warren	61
Cambria	11	Franklin	28	Monroe	45	Washington	62
Cameron	12	Fulton	29	Montgomery	46	Wayne	63
Carbon	13	Greene	30	Montour	47	Westmoreland	64
Centre	14	Huntingdon	31	Northampton	48	Wyoming	65
Chester	15	Indiana	32	Northumberland	49	York	66
Clarion	16	Jefferson	33	Perry	50	Philadelphia	67
Clearfield	17	Juniata	34	Pike	51		

State Route (SR)

State Routes (SR's) are identified by four-digit numbers. SR numbers are assigned as follows:

- | | |
|--|-----------|
| 1. Traffic Routes: Routes designated as Interstates, US or PA Routes | 0001-0999 |
| 2. Quadrant Routes (Non-Traffic Routes) | 1001-4999 |
| 3. Relocated Traffic Routes | 6000-6999 |
| 4. Turned Back, Abandoned, or Null Routes | 7000-7999 |
| 5. Interchanges | 8001-8999 |
| 6. WYE's | 9101-9199 |
| 7. Rest Areas | 9201-9299 |
| 8. Truck Escape Ramps | 9301-9399 |
| 9. Others | 9401-9499 |
| 10. Park and Rides | 9501-9599 |

Even/Odd Convention: Even numbers are typically given to SR's in the East/West direction, and odd numbers to SR's that run North/South. This convention applies to Interstate Routes (except those that are Beltways or Spurs), and Quadrant Routes. This convention may or may not apply to PA or US Traffic Routes.

Hierarchy: If two or more traffic routes occupy the same section of roadway, the SR number is based on the "higher" type route, according to the following hierarchy. If the traffic routes are the same hierarchy class, then the SR number is assigned the lower numbered traffic route (Figure 1).

1. Interstates
2. U.S. Routes
3. PA Routes
4. Quadrant Routes

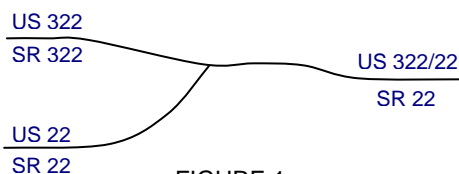


FIGURE 1

Other Numbering Conventions:

1. The first digit of a quadrant route is based on which quadrant of the county the route is located, as shown in the following diagram (Figure 2).
2. The last three digits of a Relocated Traffic Route are the same as the Traffic Route that was relocated.
3. Interchanges are numbered sequentially. Odd numbers are given to interchanges along SR's in the North/South direction; even numbers are given to interchanges along SR's in the East/West direction (Figure 3).
4. WYE's are given odd numbers if the connecting SR is odd numbered, and even numbers if the connecting SR is even numbered.
5. Rest Areas or Truck Escape Ramps are given odd numbers if they connect to the Southbound or Westbound side of an SR, and even numbers if they connect to the Northbound or Eastbound side.

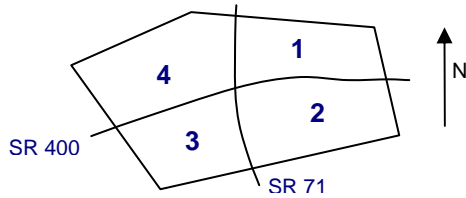


FIGURE 2

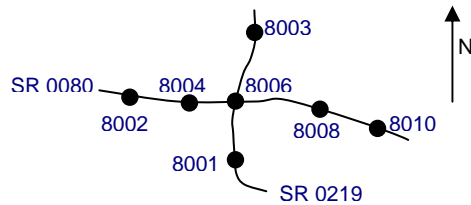


FIGURE 3

Segment (SEG)

State routes are divided into segments, which are approximately one-half mile long, and are identified by a four-digit number. Segment begin and end points are placed at physical features where possible. Segment numbers increase in the North or East direction, and typically by 10's (Figure 4). Segments are even numbered on undivided roadways, and in the Northbound or Eastbound direction of divided roadways. Segments are odd numbered in the Southbound or Westbound direction of divided roadways (Figure 5). Interstate segments are associated with the mile posts (Figure 6).

Undivided Roadways

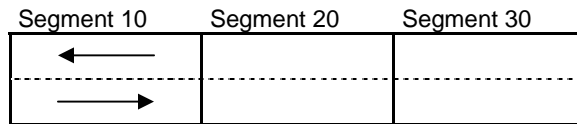


FIGURE 4

Divided Roadways

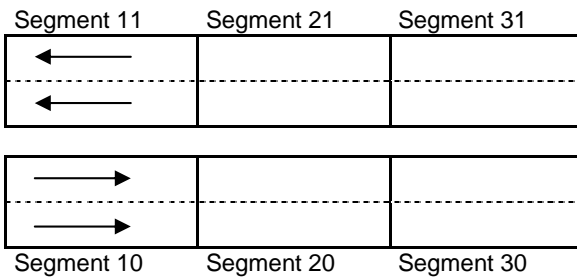


FIGURE 5

Interstate Roadways

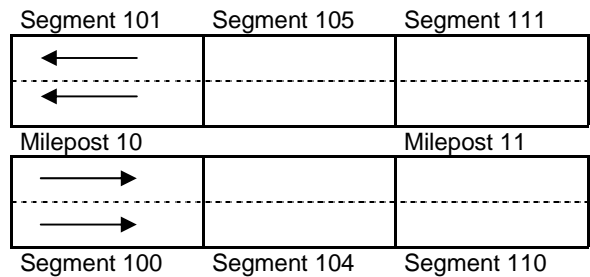


FIGURE 6

Turned Back, Abandoned, and Null Segments are given numbers in the range of 7000-7999. For two coinciding State routes, the route with "lower" hierarchy is "nulled."

Segment numbering restarts on Traffic Routes at County boundaries, except Interstates (Figure 7).

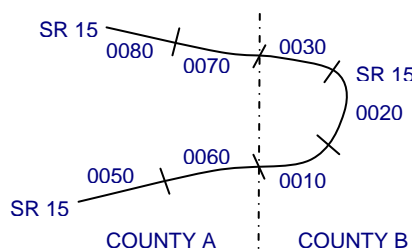


FIGURE 7

Offset

The offset, a subdivision of the segment, is the distance (in feet) from the beginning of the segment, expressed as a four-digit number. Offsets are measured in the increasing segment direction.

Segment Markers

Segment markers, which allow for easy identification of the LRS location on the State highway system, indicate the State route and segment number at the point that each segment is entered. If the beginning of a segment occurs at a physical feature, then the point of reference is at the physical feature and not the sign. At intersections, signs are used to identify beginning or ending State routes or segments.



Users of the LRS

Locations of all intersections, structures, and other points of interest are field verified and inventoried in the RMS. This information can be displayed on Straight Line Diagrams (SLD's) which can be viewed in the RMS, or hardcopy form. SLD books are refreshed and printed annually for distribution to the Department's District and County offices, as well as too many external entities.

A list of those within the Department that use the LRS to identify locations in the RMS and in the field includes personnel from the following organizations: Pavement Testing, County Maintenance, Traffic, Design, Surveys, Construction, Bridge, Permits, Crash Review, Planning and Programming, Posted & Bonded Roads, Tort Liability, and Emergency Management.

Users outside the Department include: County & Municipal governments, County 911, Planning Commissions, Federal Highway Administration, State & Local Police, Local Emergency Management, Delivery Services (UPS, Fed Ex, etc.), Fire Departments, Utility Companies, Contractors, and Consultants.

Without segment markers located in the field, all of these users would have to rely solely on the SLD, which would be extremely cumbersome at best and impossible for some.

Verification, QA & QC

In order to assure that LRS information is indicated properly in the RMS, on SLD's, and in the field, LRS Quality Assurance (QA) and Quality Commitment (QC) programs are performed each year. The Bureau of Operations, Asset Management Division, Roadway Inventory & Testing Unit (RITU) performs all Statewide QC testing. Field verification and QA is also performed by RITS, except in Engineering Districts 2-0, 11-0, and 12-0, where it is done "in-house." Each Engineering District is responsible for its own LRS completeness and maintenance with respect to the RMS.

Twenty percent of each county is field tested annually as part of the QA program, and five percent of each county is tested for the annual QC program. The goal of the QC program is to maintain at least 90% accuracy between the RMS and the actual field locations of highway features. Annual QC ratings are developed and reported to the Engineering Districts.









































Field testing is performed by two-person teams (a permanent employee that operates the test, and a temporary employee that drives the device) with the use of vans equipped with an on-board computer and a Data Measurement Subsystem. Testing is typically performed during the months of April through November.

Vehicle location and roadway features are displayed on the van's computer screen in SLD format, and the software accepts operator inputs verifying or modifying roadway feature locations, as well as comments. Though the system can function at greater speed, test speeds are typically less than 25 mph to ensure accuracy.

There are five categories of information that is verified and/or modified:

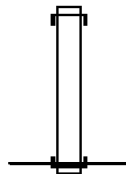
1. State Route Length
2. Segment Length
3. Roadway Geometry (lane count, pavement & shoulder types & widths)
4. Intersecting Feature Location (intersections & bridges)
5. Segment Marker Location

STRAIGHT LINE DIAGRAM (SLD) ANNUAL REFRESH ATTRIBUTE KEY PAGE 1 OF 2

 SEGMENT MARKER	 AHEAD LEFT INTER STATE OWNED	 RAILROAD CROSSING	 INTERSTATE MILEPOST
 TURNBACK	 AHEAD LEFT INTER NON-STATE	 RAILROAD OVER-PASS	 MFC BEGIN
 NULL	 AHEAD RIGHT INTE STATE OWNED	 OVER-PASS	 MUNICIPAL BOUNDARY
 UNDIVIDED HIGHWAY	 AHEAD RIGHT INTE NON-STATE	 BRIDGE END	 VILLAGE BEGIN
 PHYSICALLY DIVIDED	 BACK LEFT INTER STATE OWNED	 BRIDGE BEGIN	AH - LENGTH FORWARD TO NEXT SEGMENT BEGIN BK - LENGTH BACKWARD TO PREVIOUS SEGMENT BEGIN
 PAINT DIVIDED	 BACK LEFT INTER NON-STATE	 TUNNEL	
 INTERSECTION AHEAD	 BACK RIGHT INTER STATE OWNED	 SIGN STRUCTURE	MFC - MAINTENANCE FUNCTIONAL CLASS A = INTERSTATE EXPRESSWAY AND/OR PRINCIPLE ARTERIAL C = MINOR ARTERIAL D = COLLECTOR E = LOCAL ACCESS F = INTERCHANGE RAMP
 INTERSECTION BACK	 BACK RIGHT INTER NON-STATE	 P3 BRIDGE	
 REFERENCE AHEAD/BACK	 T-LEFT INTERSEC STATE OWNED	 RETAINING WALL	
 DIVIDED CONNECTOR	 T-LEFT INTERSEC NON-STATE	 BRIDGE/CULVERT UNDER FILL	NULL AND TURNBACK SEGMENTS ARE DISPLAYED IN THE DEPARTMENT'S ROADWAY MANAGEMENT SYSTEM (RMS) AS 100 FEET IN LENGTH. ACTUAL SEGMENT AND SECTION LENGTHS MAY VARY SIGNIFICANTLY
 CROSS INTERSEC STATE OWNED	 T-RIGHT INTERSEC STATE OWNED	 PIPE (STAMPP)	
 CROSS INTERSEC NON-STATE	 T-RIGHT INTERSEC NON-STATE	 ROTARY INTERSEC	

EXTRACT DATE: 12/18/2023 ROADWAY MANAGEMENT SYSTEM PAGE NUMBER: 609
 PRINT DATE: 12/19/2023 SLD COUNTY/SR - ANNUAL PRINT COUNTY: CENTRE
 DIR: N TOTAL LEN: .042 MI. DIST: 02-1 SR: 9426
 LEFT MUN: SPRING T RIGHT MUN: SPRING T

000220 FT
 000000 FT

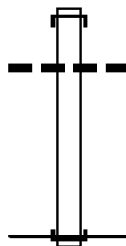


000220 FT
 INTER-AHD RAMP E RD
 0010/0220 (SR0026 SEG 0356/0980)
 000000 FT 1 0 01049 0 00 0000+00
 NC BP DEAD END RD
 INTER-BK (GOVT)
 MFC BEGIN = F
 0010/0000 LENGTH(AH 0220 BK 0000)

EXTRACT DATE: 12/18/2023 ROADWAY MANAGEMENT SYSTEM PAGE NUMBER: 608
 PRINT DATE: 12/19/2023 SLD COUNTY/SR - ANNUAL PRINT COUNTY: CENTRE
 DIR: N TOTAL LEN: .131 MI. DIST: 02-1 SR: 9305
 LEFT MUN: FERGUSON T RIGHT MUN: FERGUSON T

000690 FT

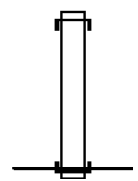
000000 FT



000690 FT
 INTER-AHD END OF SR 9305 SH
 0010/0690 (GOVT)
 018 " DIA CIRC CONCR
 0010/0650 LEN=0106 INSTALLED UNKN
 000000 FT 0 0 00000 0 00 0000+00
 NC TRUCK ESCAPE RAMP RD
 INTER-BK WATER ST
 (SR0026 SEG 0030/0363)
 MFC BEGIN = F
 0010/0000 LENGTH(AH 0690 BK 0000)

EXTRACT DATE: 12/18/2023 ROADWAY MANAGEMENT SYSTEM PAGE NUMBER: 607
 PRINT DATE: 12/19/2023 SLD COUNTY/SR - ANNUAL PRINT COUNTY: CENTRE
 DIR: S TOTAL LEN: .055 MI. DIST: 02-1 SR: 9304
 LEFT MUN: CENTRE HALL B RIGHT MUN: CENTRE HALL B

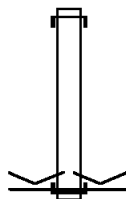
000292 FT
 000000 FT



000292 FT
 INTER-AHD END OF SR 9304 SH
 0010/0292 (GOVT)
 000000 FT 0 0 00000 0 00 0000+00
 NC TRUCK ESCAPE RAMP RD
 INTER-BK PENNSYLVANIA AVE
 (SR0144 SEG 0120/0847)
 MFC BEGIN = F
 0010/0000 LENGTH(AH 0292 BK 0000)

EXTRACT DATE: 12/18/2023 ROADWAY MANAGEMENT SYSTEM PAGE NUMBER: 606
 PRINT DATE: 12/19/2023 SLD COUNTY/SR - ANNUAL PRINT COUNTY: CENTRE
 DIR: N TOTAL LEN: .064 MI. DIST: 02-1 SR: 9303
 LEFT MUN: SPRING T RIGHT MUN: SPRING T

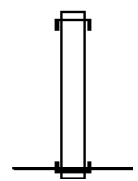
000338 FT
 000000 FT



000338 FT
 INTER-AHD END OF SR 9303 SH
 0010/0338 (GOVT)
 000000 FT 0 0 00000 0 00 0000+00
 VILLAGE: PLEASANT GAP
 NC TRUCK ESCAPE RAMP RD
 INTER-BK MAIN ST
 (SR0144 SEG 0180/0234)
 MFC BEGIN = F
 0010/0000 LENGTH(AH 0338 BK 0000)

EXTRACT DATE: 12/18/2023 ROADWAY MANAGEMENT SYSTEM PAGE NUMBER: 605
 PRINT DATE: 12/19/2023 SLD COUNTY/SR - ANNUAL PRINT COUNTY: CENTRE
 DIR: E TOTAL LEN: .062 MI. DIST: 02-1 SR: 9302
 LEFT MUN: WORTH T RIGHT MUN: WORTH T

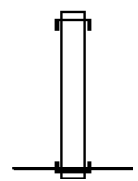
000329 FT
 000000 FT



000329 FT
 INTER-AHD END OF SR 9302 SH
 0010/0329 (GOVT)
 000000 FT 0 0 00000 0 00 0000+00
 NC TRUCK ESCAPE RAMP RD
 INTER-BK TWENTY-EIGHTH DIVISION
 (SR3042 SEG 0294/0593)
 MFC BEGIN = F
 0010/0000 LENGTH(AH 0329 BK 0000)

EXTRACT DATE: 12/18/2023 ROADWAY MANAGEMENT SYSTEM PAGE NUMBER: 604
 PRINT DATE: 12/19/2023 SLD COUNTY/SR - ANNUAL PRINT COUNTY: CENTRE
 DIR: W TOTAL LEN: .069 MI. DIST: 02-1 SR: 9301
 LEFT MUN: RUSH T RIGHT MUN: RUSH T

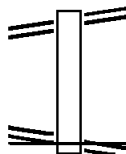
000365 FT
 000000 FT



000365 FT
 INTER-AHD END OF SR 9301 SH
 0010/0365 (GOVT)
 000000 FT 2 0 00000 0 00 0000+00
 NC TRUCK ESCAPE RAMP RD
 INTER-BK TWENTY-EIGHTH DIVISION
 (SR0322 SEG 0060/0994)
 MFC BEGIN = F
 0010/0000 LENGTH(AH 0365 BK 0000)

EXTRACT DATE: 12/18/2023 ROADWAY MANAGEMENT SYSTEM PAGE NUMBER: 603
 PRINT DATE: 12/19/2023 SLD COUNTY/SR - ANNUAL PRINT COUNTY: CENTRE
 DIR: N TOTAL LEN: .090 MI. DIST: 02-1 SR: 9204
 LEFT MUN: HOWARD T RIGHT MUN: HOWARD T

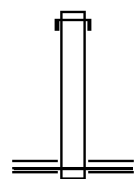
BALD EAGLE VALLEY RD 000475 FT
 (SR0150 SEG 0320/1738) 0010/0475
 0 0 00000 0 00 0000+00 000000 FT
 BALD EAGLE VALLEY RD
 (SR0150 SEG 0320/1279) 0010/0000



000475 FT BALD EAGLE VALLEY RD
 0010/0475 (SR0150 SEG 0320/1738)
 NC ROADSIDE REST AREA
 000000 FT BALD EAGLE VALLEY RD
 (SR0150 SEG 0320/1279)
 MFC BEGIN = F
 0010/0000 LENGTH(AH 0475 BK 0000)


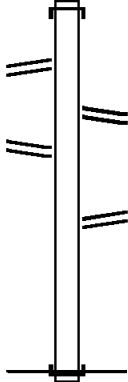
EXTRACT DATE: 12/18/2023 ROADWAY MANAGEMENT SYSTEM PAGE NUMBER: 602
 PRINT DATE: 12/19/2023 SLD COUNTY/SR - ANNUAL PRINT COUNTY: CENTRE
 DIR: W TOTAL LEN: .042 MI. DIST: 02-1 SR: 9203
 LEFT MUN: RUSH T RIGHT MUN: RUSH T

000222 FT
 000000 FT


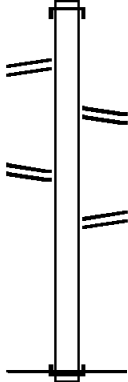


000222 FT
 INTER-AHD END OF ROADSIDE REST PL
 0010/0222 (GOVT)
 000000 FT 0 0 00000 0 00 0000+00
 NC ROADSIDE REST AREA
 TWENTY-EIGHTH DIVISION
 (SRO322 SEG 0130/0000)
 MFC BEGIN = F
 0010/0000 LENGTH(AH 0222 BK 0000)

DIR: E TOTAL LEN: .419 MI. DIST: 02-1 SR: 9202
 LEFT MUN: SNOW SHOE T RIGHT MUN: SNOW SHOE T

	002211 FT		002211 FT	INTER-AHD ROADSIDE REST PL (SR9202 SEG 0010/1138)
	001381 FT		001381 FT	0 0 00000 0 00 0000+00 INTER-BK ROADSIDE REST PL (SR9202 SEG 0010/0359)
LC FROM TRUCKPARKING PL (CONN)	0010/1148		0010/1381	INTER-AHD CONFAIR MEMORIAL HW (SR0080 SEG 1454/2533)
LC TO TRUCKPARKING PL (CONN)	0010/0999		0010/1138	ROADSIDE REST PL (SR9202 SEG 0020/0830)
	000000 FT		0010/0359	ROADSIDE REST PL (SR9202 SEG 0020/0000)
			000000 FT	0 0 00000 0 00 0000+00 NC ROADSIDE REST AREA
			INTER-BK	CONFAIR MEMORIAL HW (SR0080 SEG 1454/1194)
				MFC BEGIN = F
			0010/0000	LENGTH(AH 1381 BK 0000)

DIR: W TOTAL LEN: .515 MI. DIST: 02-1 SR: 9201
 LEFT MUN: SNOW SHOE T RIGHT MUN: SNOW SHOE T

	002719 FT		002719 FT INTER-AHD ROADSIDE REST PL 0020/0825 (SR9201 SEG 0010/1377)
	001894 FT		001894 FT 0 0 00000 0 00 0000+00 INTER-BK ROADSIDE REST PL 0020/0000 (SR9201 SEG 0010/0570) LENGTH(AH 0825 BK 1894)
LC TO TRUCK EXIT RD (CONN)	0010/1672		INTER-AHD CONFAIR MEMORIAL HW 0010/1894 (SR0080 SEG 1461/0280)
LC TO TRUCK EXIT RD (CONN)	0010/0645		0010/1377 ROADSIDE REST PL (SR9201 SEG 0020/0825)
	000000 FT		0010/0570 ROADSIDE REST PL (SR9201 SEG 0020/0000) 000000 FT 0 0 00000 0 00 0000+00 NC ROADSIDE REST AREA INTER-BK CONFAIR MEMORIAL HW (SR0080 SEG 1461/2110) MFC BEGIN = F 0010/0000 LENGTH(AH 1894 BK 0000)

EXTRACT DATE: 12/18/2023 ROADWAY MANAGEMENT SYSTEM PAGE NUMBER: 599
PRINT DATE: 12/19/2023 SLD COUNTY/SR - ANNUAL PRINT COUNTY: CENTRE
DIR: W TOTAL LEN: .000 MI. DIST: 02-1 SR: 9118
LEFT MUN: HARRIS T RIGHT MUN: HARRIS T

000000 FT

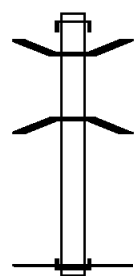


000000 FT
7250/0000 LENGTH(AH 0148 BK 0000)

EXTRACT DATE: 12/18/2023 ROADWAY MANAGEMENT SYSTEM PAGE NUMBER: 598
 PRINT DATE: 12/19/2023 SLD COUNTY/SR - ANNUAL PRINT COUNTY: CENTRE
 DIR: W TOTAL LEN: .041 MI. DIST: 02-1 SR: 9111
 LEFT MUN: HARRIS T RIGHT MUN: HARRIS T

000214 FT

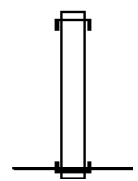
000000 FT



000214 FT
 INTER-AHD BOAL AV
 0500/0214 (SR0045 SEG 0261/1489)
 0500/0110 BMSSEN 14/0045/0272/0093
 2 0 14 018 2 04 0004+28
 SPRING CREEK
 0500/0064 BMSBG 14/0045/0272/0093
 000000 FT 2 0 14 018 2 04 0004+28
 NC WYE E RD
 INTER-BK EARLYSTOWN RD
 (SR0045 SEG 0272/0187)
 MFC BEGIN = F
 0500/0000 LENGTH(AH 0214 BK 0000)

EXTRACT DATE: 12/18/2023 ROADWAY MANAGEMENT SYSTEM PAGE NUMBER: 597
 PRINT DATE: 12/19/2023 SLD COUNTY/SR - ANNUAL PRINT COUNTY: CENTRE
 DIR: W TOTAL LEN: .066 MI. DIST: 02-1 SR: 9109
 LEFT MUN: HARRIS T RIGHT MUN: HARRIS T

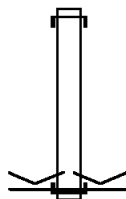
000349 FT
 000000 FT



000349 FT
 INTER-AHD SHINGLETOWN RD
 0010/0349 (SR0045 SEG 0233/0173)
 000000 FT 2 0 14018 2 02 0008+33
 NC WYE C RD
 INTER-BK ATHERTON ST
 (SR3014 SEG 0180/1798)
 MFC BEGIN = F
 0010/0000 LENGTH(AH 0349 BK 0000)

EXTRACT DATE: 12/18/2023 ROADWAY MANAGEMENT SYSTEM PAGE NUMBER: 596
 PRINT DATE: 12/19/2023 SLD COUNTY/SR - ANNUAL PRINT COUNTY: CENTRE
 DIR: N TOTAL LEN: .076 MI. DIST: 02-1 SR: 9102
 LEFT MUN: COLLEGE T RIGHT MUN: COLLEGE T

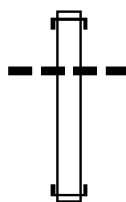
000399 FT
 000000 FT



000399 FT
 INTER-AHD COLLEGE AV
 0750/0399 (SR0026 SEG 0248/0120)
 000000 FT 1 0 00056 0 02 0806+81
 VILLAGE: DALE SUMMIT
 NC CO LLEGE AV
 INTER-BK BENNER PK
 (SR0026 SEG 0246/0302)
 MFC BEGIN = F
 0750/0000 LENGTH(AH 0399 BK 0000)

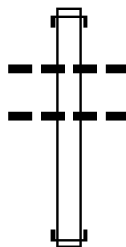
DIR: E TOTAL LEN: .177 MI. DIST: 02-1 SR: 8044
 LEFT MUN: POTTER T RIGHT MUN: POTTER T

000932 FT



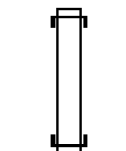
000932 FT INTER-AHD TWENTY EIGHTH DIVISION
 0750/0134 (SR0322 SEG 0832/0068)
 036 "DIA CIRC CONCR
 0750/0065 LEN=0046 INSTALLED 2017
 000798 FT 0 0 00000 0 00 0000+00
 NC RAMP B RD
 INTER-BK SR 2017 SH
 (SR2017 SEG 0010/0000)
 0750/0000 LENGTH(AH 0134 BK 0330)

000798 FT



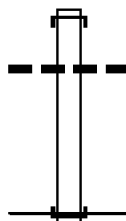
INTER-AHD SR 2015 SH
 0500/0330 (SR2015 SEG 0008/0000)
 036 "DIA CIRC CONCR
 0500/0276 LEN=0069 INSTALLED 2017
 030 "DIA CIRC CONCR
 0500/0046 LEN=0039 INSTALLED 2017
 000468 FT 0 0 00000 0 00 0000+00
 NC RAMP D RD
 INTER-BK TWENTY EIGHTH DIVISION
 (SR0322 SEG 0833/0278)
 0500/0000 LENGTH(AH 0330 BK 0120)

000468 FT



INTER-AHD TWENTY EIGHTH DIVISION
 0250/0120 (SR0322 SEG 0821/1890)
 000348 FT 0 0 00000 0 00 0000+00
 NC RAMP C RD
 INTER-BK SR 2015 SH
 (SR2015 SEG 0008/0000)
 0250/0000 LENGTH(AH 0120 BK 0348)

000348 FT

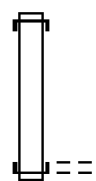


INTER-AHD SR 2017 SH
 0010/0348 (SR2017 SEG 0010/0000)
 024 "DIA CIRC CONCR
 0010/0289 LEN=0080 INSTALLED 2017
 000000 FT 0 0 00000 0 00 0000+00
 NC RAMP A RD
 INTER-BK TWENTY EIGHTH DIVISION
 (SR0322 SEG 0820/1660)
 MFC BEGIN = F
 0010/0000 LENGTH(AH 0348 BK 0000)

000000 FT

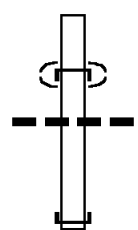
DIR: E TOTAL LEN: .467 MI. DIST: 02-1 SR: 8042
 LEFT MUN: POTTER T RIGHT MUN: POTTER T

002468 FT



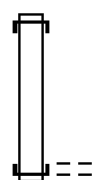
002468 FT
 INTER-AHD TWENTY EIGHTH DIVISION
 0750/0459 (SR0322 SEG 0752/2562)
 002009 FT 0 0 00000 0 00 0000+00
 WILD TURKEY DR
 (TWP)
 INTER-BK SR 2020 SH
 (SR2020 SEG 0030/0394)
 0750/0000 LENGTH(AH 0459 BK 0895)

002009 FT



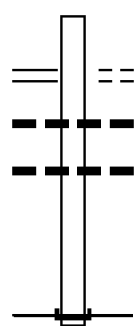
INTER-AHD SR 2015 SH
 (SR2015 SEG 0071/0083)
 POTTER TWP
 0500/0895 (TWP)
 018 " DIA CIRC CONCR
 LEN=0070 INSTALLED 2020
 001114 FT 0 0 00000 0 00 0000+00
 INTER-BK TWENTY EIGHTH DIVISION
 (SR0322 SEG 0773/0332)
 0500/0000 LENGTH(AH 0895 BK 0513)

001114 FT



INTER-AHD TWENTY EIGHTH DIVISION
 0250/0513 (SR0322 SEG 0753/0988)
 000601 FT 0 0 00000 0 00 0000+00
 SKYVIEW DR
 (TWP)
 INTER-BK SR 2020 SH
 (SR2020 SEG 0010/0000)
 0250/0000 LENGTH(AH 0513 BK 0601)

000601 FT



SR 2015 SH
 (SR2015 SEG 0080/0396)
 ANABEL LN
 0010/0601 (TWP)
 018 " DIA CIRC CONCR
 LEN=0056 INSTALLED 2020
 0010/0193 018 " DIA CIRC CONCR
 LEN=0047 INSTALLED 2020
 000000 FT 0 0 00000 0 00 0000+00
 NC POTTERS MILLS INTER RD
 INTER-BK TWENTY EIGHTH DIVISION
 (SR0322 SEG 0752/1212)
 MFC BEGIN = F
 0010/0000 LENGTH(AH 0601 BK 0000)

000000 FT

DIR: E TOTAL LEN: .416 MI. DIST: 02-1 SR: 8040
 LEFT MUN: HARRIS T RIGHT MUN: HARRIS T

TO 8040/0010 SH
 (CONN)
 FROM 8040/0010 SH
 (CONN)

002197 FT

0500/1180

0500/1160

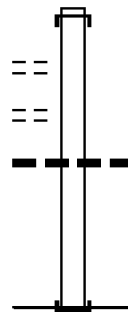
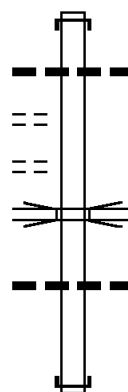
000791 FT

TO 8040/0500 SH
 (CONN)
 FROM 8040/0500 SH
 (CONN)

0010/0242

0010/0226

000000 FT



002197 FT
 INTER-AHD BOAL AV
 0500/1406 (SR3014 SEG 0210/2124)
 018 "DIA CIRC CONCR
 0500/1350 LEN=0060 INSTALLED UNKN

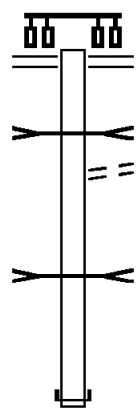
0500/0912 OP ID MT NITTANY EX
 14/0322/0590/1645
 024 "DIA CIRC CONCR
 0500/0100 LEN=0075 INSTALLED UNKN
 000791 FT 1 0 00000 0 00 0000+00
 INTER-BK MT NITTANY EX
 (SR0322 SEG 0590/2640)
 0500/0000 LENGTH(AH 1406 BK 0791)

INTER-AHD MT NITTANY EX
 0010/0791 (SR0322 SEG 0590/2102)

0010/0035 032"H 60"W CONC STRUCT
 000000 FT LEN=0100 INSTALLED UNKN
 0 0 00000 0 00 0000+00
 INTER-BK BOAL AV
 BOAL AV
 (SR3014 SEG 0210/2124)
 MFC BEGIN = F
 0010/0000 LENGTH(AH 0791 BK 0000)

EXTRACT DATE: 12/18/2023 ROADWAY MANAGEMENT SYSTEM PAGE NUMBER: 592
 PRINT DATE: 12/19/2023 SLD COUNTY/SR - ANNUAL PRINT COUNTY: CENTRE
 DIR: S TOTAL LEN: .795 MI. DIST: 02-1 SR: 8037
 LEFT MUN: SPRING T RIGHT MUN: SPRING T

004196 FT

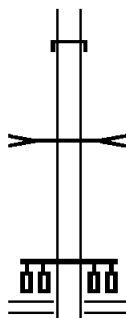


003234 FT

004196 FT ZION RD
 (SR0550 SEG 0453/1172)
 (SR0550 SEG 0452/1172)
 0770/0962
 BRANCH SPRING CREEK
 STRUCTURE LENGTH 8 FT
 0770/0842 BMSID 14/8037/0770/0842
 TO 0550/0453 SH
 0770/0754 (CONN)
 TRIB SPRING CREEK
 STRUCTURE LENGTH 8 FT
 0770/0026 BMSID 14/0099/0834/1095
 003234 FT 0 0 00000 0 00 0000+00
 NC RAMP D RD
 INTER-BK SR 0099 SH
 (SR0099 SEG 0834/1058)
 0770/0000 LENGTH(AH 0962 BK 0986)

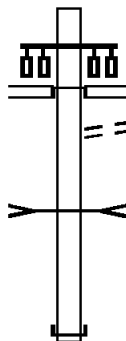
DIR: S TOTAL LEN: .795 MI. DIST: 02-1 SR: 8037
 LEFT MUN: SPRING T RIGHT MUN: SPRING T

002248 FT



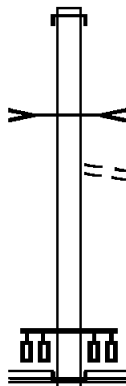
INTER-AHD SR 0099 SH
 0760/0986 (SR0099 SEG 0834/1540)
 BRANCH SPRING CREEK
 STRUCTURE LENGTH 8 FT
 0760/0103 BMSID 14/8037/0770/0842
 002248 FT 0 0 00000 0 00 0000+00
 NC RAMP F RD
 ZION RD
 (SR0550 SEG 0453/1172)
 (SR0550 SEG 0452/1172)
 0760/0000 LENGTH(AH 0986 BK 0928)

001320 FT



INTER-AHD RAMP C RD
 (SR8037 SEG 0250/0000)
 ZION RD
 (SR0550 SEG 0453/0245)
 0500/0928 TO 0550/0453 SH
 0500/0801 (CONN)
 TRIB SPRING CREEK
 STRUCTURE LENGTH 8 FT
 0500/0538 BMSID 14/0099/0834/1095
 001320 FT 0 0 00000 0 00 0000+00
 NC RAMP E RD
 INTER-BK SR 0099 SH
 (SR0099 SEG 0835/1726)
 0500/0000 LENGTH(AH 0928 BK 1320)

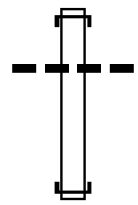
000000 FT



INTER-AHD SR 0099 SH
 0250/1320 (SR0099 SEG 0831/2169)
 TRIB SPRING CREEK
 STRUCTURE LENGTH 10 FT
 0250/0490 BMSID 14/0099/0834/0047
 FROM 0550/0452 SH
 0250/0131 (CONN)
 000000 FT 0 0 00000 0 00 0000+00
 NC RAMP C RD
 ZION RD
 (SR0550 SEG 0452/0249)
 INTER-BK RAMP E RD
 (SR8037 SEG 0500/0928)
 MFC BEGIN = F
 0250/0000 LENGTH(AH 1320 BK 0000)

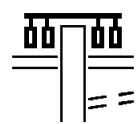
EXTRACT DATE: 12/18/2023 ROADWAY MANAGEMENT SYSTEM PAGE NUMBER: 590
 PRINT DATE: 12/19/2023 SLD COUNTY/SR - ANNUAL PRINT COUNTY: CENTRE
 DIR: E TOTAL LEN: .513 MI. DIST: 02-1 SR: 8036
 LEFT MUN: STATE COLLEGE B RIGHT MUN: STATE COLLEGE B

002706 FT



002251 FT

002706 FT
 INTER-AHD COLLEGE AV
 0750/0455 (SR0026 SEG 0180/1372)
 024 " DIA CIRC CONCR
 0750/0015 LEN=0300 INSTALLED 2004
 002251 FT 1 0 00056 2 03 0000+00
 NC RAMP C RD
 INTER-BK UNIVERSITY DR
 (SR3022 SEG 0020/2176)
 0750/0000 LENGTH(AH 0455 BK 0624)



UNIVERSITY DR
 (SR3022 SEG 0020/1496)
 0510/0624
 TO 3022/0020 SH
 0510/0527 (CONN)

EXTRACT DATE: 12/18/2023
PRINT DATE: 12/19/2023

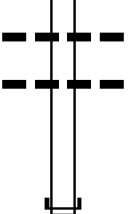
ROADWAY MANAGEMENT SYSTEM
SLD COUNTY/SR - ANNUAL PRINT

PAGE NUMBER: 589
COUNTY: CENTRE

DIR: E TOTAL LEN: .513 MI.
LEFT MUN: STATE COLLEGE B


DIST: 02-1 SR: 8036
RIGHT MUN: STATE COLLEGE B

001627 FT



0510/0362 015 " DIA CIRC CONCR
LEN=0060 INSTALLED UNKN
0510/0057 018 " DIA CIRC CONCR
LEN=0040 INSTALLED UNKN
001627 FT 1 0 00056 2 04 0000+00
NC RAMP D RD
INTER-BK COLLEGE AV
(SR0026 SEG 0181/1590)
5 0510/0000 LENGTH(AH 0624 BK 0524)

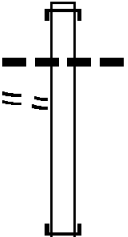
001103 FT



INTER-AHD COLLEGE AV
0500/0524 (SR0026 SEG 0181/1438)
001103 FT 1 0 00056 2 05 0007+96
NC RAMP D-1 RD
INTER-BK UNIVERSITY DR
(SR3022 SEG 0020/1555)
5 0500/0000 LENGTH(AH 0524 BK 0575)

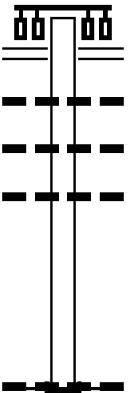
TO 0026/0181 SH
(CONN)

000528 FT



0020/0575 INTER-AHD COLLEGE AV
(SR0026 SEG 0180/0788)
066 " DIA CIRC METAL
0020/0477 LEN=0225 INSTALLED 2004
000528 FT 1 0 00056 2 00 0000+00
NC RAMP A RD
INTER-BK UNIVERSITY DR
(SR3022 SEG 0020/2224)
5 0020/0000 LENGTH(AH 0575 BK 0528)

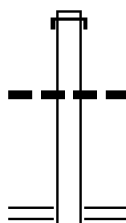
000000 FT



0010/0528 UNIVERSITY DR
(SR3022 SEG 0020/2300)
0010/0457 018 " DIA CIRC CONCR
LEN=0040 INSTALLED UNKN
0010/0155 018 " DIA CIRC CONCR
LEN=0076 INSTALLED 2004
0010/0073 018 " DIA CIRC CONCR
LEN=0045 INSTALLED UNKN
000000 FT 1 0 00056 2 01 0006+17
066 " DIA CIRC METAL
LEN=0160 INSTALLED 2004
NC RAMP A-1 RD
INTER-BK COLLEGE AV
(SR0026 SEG 0180/0535)
MFC BEGIN = F
5 0010/0000 LENGTH(AH 0528 BK 0000)

001726 FT

000883 FT



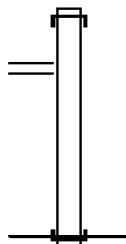
001726 FT
 INTER-AHD 322 WEST CONNECTOR
 0250/0843 (SR0322 SEG 0263/1968)

0250/0010 018 " DIA CONC
 LEN=0040 INSTALLED UNKN
 000883 FT 0 0 00000 0 00 0000+00
 NC RAMP F RD

SR 3042 SH
 (SR3042 SEG 0274/0131)
 0250/0000 LENGTH(AH 0843 BK 0883)

SR 3042 SH
 (SR3042 SEG 0274/0728) 0010/0756

000000 FT



INTER-AHD HIGH ST
 0010/0883 (SR3042 SEG 0278/0000)

000000 FT 0 0 00000 0 00 0000+00
 NC RAMP E RD
 INTER-BK 322 EAST CONNECTOR
 (SR0322 SEG 0262/2072)

MFC BEGIN = F
 0010/0000 LENGTH(AH 0883 BK 0000)

DIR: W TOTAL LEN: .545 MI. DIST: 02-1 SR: 8032
 LEFT MUN: HARRIS T RIGHT MUN: HARRIS T

002880 FT

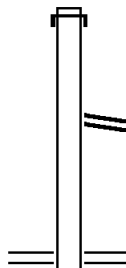


002880 FT
 INTER-AHD RAMP S RD
 0260/0240 (SR8032 SEG 0250/0150)
 002640 FT 1 0 01050 0 13 0007+29
 NC LEG S RD
 INTER-BK EARLYSTOWN RD
 (SR0045 SEG 0283/1320)
 0260/0000 LENGTH(AH 0240 BK 1081)

002640 FT

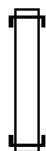
INTER-AHD MT NITTANY EX
 0250/1081 (SR0322 SEG 0581/1471)

001559 FT



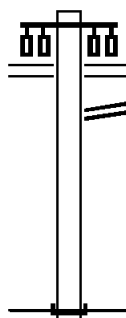
0250/0150 LEG S RD
 (SR8032 SEG 0260/0240)
 001559 FT 1 0 01050 2 07 0023+05
 NC RAMP S RD
 EARLYSTOWN RD
 (SR0045 SEG 0283/1128)
 (SR0045 SEG 0282/1128)
 0250/0000 LENGTH(AH 1081 BK 0231)

001328 FT



INTER-AHD EARLYSTOWN RD
 0020/0231 (SR0045 SEG 0283/0324)
 001328 FT 1 0 01050 0 12 0000+00
 NC LEG R RD
 INTER-BK RAMP R RD
 (SR8032 SEG 0010/1156)
 0020/0000 LENGTH(AH 0231 BK 1328)

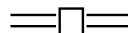
000000 FT



EARLYSTOWN RD
 (SR0045 SEG 0283/0499)
 (SR0045 SEG 0282/0531)
 0010/1328
 LEG R RD
 0010/1156 (SR8032 SEG 0020/0000)
 000000 FT 1 0 01050 2 06 0000+00
 NC RAMP R RD
 INTER-BK MT NITTANY EX
 (SR0322 SEG 0580/1139)
 MFC BEGIN = F
 0010/0000 LENGTH(AH 1328 BK 0000)

EXTRACT DATE: 12/18/2023 ROADWAY MANAGEMENT SYSTEM PAGE NUMBER: 586
PRINT DATE: 12/19/2023 SLD COUNTY/SR - ANNUAL PRINT COUNTY: CENTRE
DIR: E TOTAL LEN: .991 MI. DIST: 02-1 SR: 8030
LEFT MUN: COLLEGE T RIGHT MUN: COLLEGE T

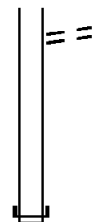
005234 FT



005234 FT BOALSBURG RD
0260/1170 (SR3010 SEG 0060/0613)

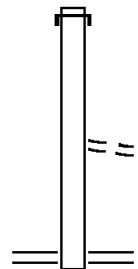
DIR: E TOTAL LEN: .991 MI. DIST: 02-1 SR: 8030
 LEFT MUN: COLLEGE T RIGHT MUN: COLLEGE T

004064 FT



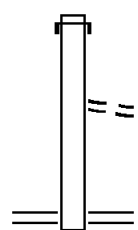
0260/0976 TO 3010/0060 SH
 (CONN)
 004064 FT 1 0 01050 2 05 0000+00
 NC RAMP P RD
 INTER-BK MT NITTANY EX
 (SR0322 SEG 0561/0662)
 0260/0000 LENGTH(AH 1170 BK 1679)

002385 FT



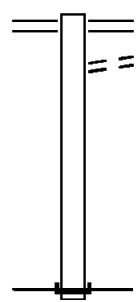
INTER-AHD MT NITTANY EX
 0250/1679 (SR0322 SEG 0551/1371)
 0250/0288 FROM 3010/0060 SH
 (CONN)
 002385 FT 1 0 01050 2 03 0028+93
 NC RAMP M RD
 BOALSBURG RD
 (SR3010 SEG 0060/0613)
 0250/0000 LENGTH(AH 1679 BK 0903)

001482 FT



INTER-AHD MT NITTANY EX
 0020/0903 (SR0322 SEG 0560/0547)
 0020/0170 FROM 3010/0060 SH
 (CONN)
 001482 FT 1 0 01050 2 04 0021+14
 NC RAMP N RD
 BOALSBURG RD
 (SR3010 SEG 0060/2120)
 0020/0000 LENGTH(AH 0903 BK 1482)

000000 FT

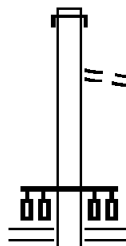


0010/1482 BOALSBURG RD
 (SR3010 SEG 0060/2120)
 TO 3010/0060 SH
 0010/1389 (CONN)
 000000 FT 1 0 01050 2 02 0000+00
 NC RAMP L RD
 INTER-BK MT NITTANY EX
 (SR0322 SEG 0550/3021)
 MFC BEGIN = F
 0010/0000 LENGTH(AH 1482 BK 0000)

EXTRACT DATE: 12/18/2023 ROADWAY MANAGEMENT SYSTEM PAGE NUMBER: 584
 PRINT DATE: 12/19/2023 SLD COUNTY/SR - ANNUAL PRINT COUNTY: CENTRE
 DIR: S TOTAL LEN: .757 MI. DIST: 02-1 SR: 8028
 LEFT MUN: COLLEGE T RIGHT MUN: COLLEGE T

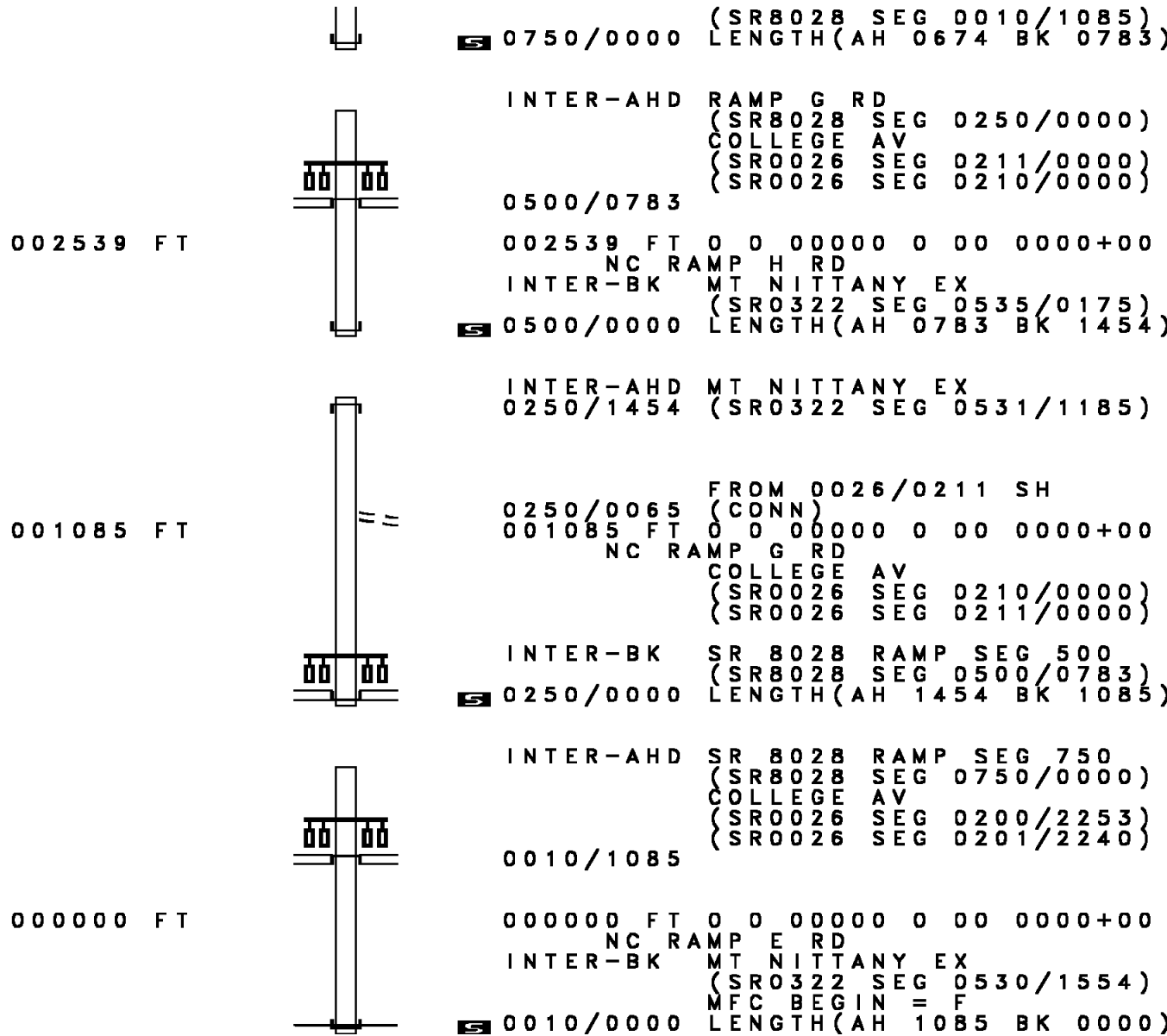
003996 FT

003322 FT

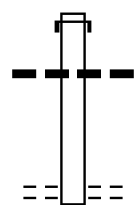


003996 FT
 INTER-AHD MT NITTANY EX
 0750/0674 (SR0322 SEG 0534/0000)
 FROM 0026/0200 SH
 0750/0154 (CONN)
 003322 FT 0 0 00000 0 00 0000+00
 NC RAMP F RD
 COLLEGE AV
 (SR0026 SEG 0201/2240)
 (SR0026 SEG 0200/2253)
 INTER-BK RAMP E RD

DIR: S TOTAL LEN: .757 MI. DIST: 02-1 SR: 8028
 LEFT MUN: COLLEGE T RIGHT MUN: COLLEGE T

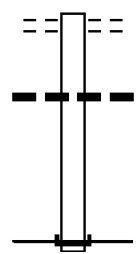


001916 FT



001916 FT
 INTER-AHD SR 0099 SH
 0250/0671 (SR0099 SEG 0811/0697)
 036 " DIA CIRC CONCR
 0250/0461 LEN=0095 INSTALLED 2001
 001245 FT 0 0 00000 0 00 0000+00
 NC RAMP WB RD
 HARRISON RD
 (T941)
 0250/0000 LENGTH(AH 0671 BK 1245)

001245 FT



0010/1245 HARRISON RD
 (T941)
 018 " DIA CIRC CONCR
 0010/0439 LEN=0121 INSTALLED 2001
 000000 FT 0 0 00000 0 00 0000+00
 NC RAMP EB RD
 INTER-BK SR 0099 SH
 (SR0099 SEG 0810/0169)
 MFC BEGIN = F
 0010/0000 LENGTH(AH 1245 BK 0000)

000000 FT

EXTRACT DATE: 12/18/2023 ROADWAY MANAGEMENT SYSTEM PAGE NUMBER: 581
PRINT DATE: 12/19/2023 SLD COUNTY/SR - ANNUAL PRINT COUNTY: CENTRE
DIR: E TOTAL LEN: 2.419 MI. DIST: 02-1 SR: 8026
LEFT MUN: COLLEGE T RIGHT MUN: COLLEGE T

DIR: E TOTAL LEN: 2.419 MI. DIST: 02-1 SR: 8026
 LEFT MUN: COLLEGE T RIGHT MUN: COLLEGE T

012588 FT

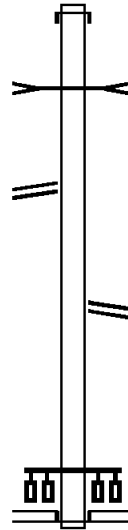


INTER-AHD SR 8026 RAMP SEG 760
 0770/0182 (SR8026 SEG 0760/0141)
 012588 FT 0 0 0000 0 0 00 0000+00
 NC RAMP E-S SPUR RD
 INTER-BK PARK AV ET
 (SR3007 SEG 0062/0587)
 0770/0000 LENGTH(AH 0182 BK 2529)

INTER-AHD SR 0322 SH
 0760/2529 (SR0322 SEG 0526/0893)
 DRAINAGE
 STRUCTURE LENGTH 14 FT
 0760/2357 BMSID 14/0322/0526/0721

SR 8026 RAMP SEG 520
 (SR8026 SEG 0520/3075) 0760/1383

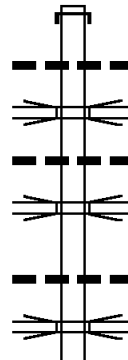
010059 FT



0760/0141 SR 8026 RAMP SEG 770
 010059 FT (SR8026 SEG 0770/0182)
 0 0 0000 0 0 00 0000+00
 NC RAMP E-S RD
 PARK AV ET
 (SR3007 SEG 0062/0748)
 (SR3007 SEG 0063/0748)

INTER-BK SR 8026 RAMP SEG 20
 0760/0000 (SR8026 SEG 0020/1204)
 LENGTH(AH 2529 BK 3075)

INTER-AHD SR 8026 RAMP SEG 760
 0520/3075 (SR8026 SEG 0760/1383)
 018 "DIA CIRC CONCR
 0520/3008 LEN=0045 INSTALLED UNKN
 LR 1050 EB
 0520/2772 OP ID 14/0322/0520/1880
 018 "DIA CIRC CONCR
 0520/2539 LEN=0040 INSTALLED UNKN
 LR1050WB/N-W
 0520/2212 OP ID 14/0322/0521/1567
 018 "DIA CIRC CONCR
 0520/1538 LEN=0035 INSTALLED UNKN
 SR 0099 NB
 0520/1414 OP ID 14/0099/0740/0000
 SR 6026 SB



DIR: E TOTAL LEN: 2.419 MI. DIST: 02-1 SR: 8026
 LEFT MUN: COLLEGE T RIGHT MUN: COLLEGE T

006984 FT
 0520/1315 OP ID 14/0099/0741/0000
 006984 FT 0 0 00000 0 00 0000+00
 NC RAMP W-S RD
 INTER-BK SR 0099 SH
 (SR0099 SEG 0745/0245)
 0520/0000 LENGTH(AH 3075 BK 2516)

004468 FT
 INTER-AHD SR 0099 SH
 0510/2516 (SR0099 SEG 0744/0023)

004468 FT 0 0 00000 0 00 0000+00
 NC RAMP N-E RD
 INTER-BK SR 0322 SH
 (SR0322 SEG 0527/0277)
 0510/0000 LENGTH(AH 2516 BK 1402)

TO 3007/0062
 (CONN)

0270/1089
 INTER-AHD PARK AV ET
 0270/1402 (SR3007 SEG 0063/1721)
 024 "DIA CIRC METAL
 0270/1316 LEN=0035 INSTALLED UNKN

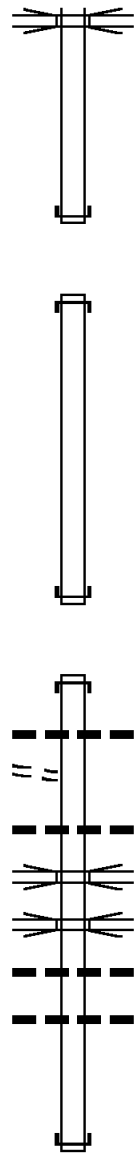
0270/0645 024 "DIA CIRC CONCR
 LEN=0035 INSTALLED UNKN
 SR 6026 SB

0270/0239 OP ID 14/0099/0741/0000
 SR 0099 NB

0270/0141 OP ID 14/0099/0740/0000
 018 "DIA CIRC CONCR
 0270/0032 LEN=0031 INSTALLED UNKN

0270/0031 018 "DIA CIRC CONCR
 LEN=0030 INSTALLED UNKN
 003066 FT 0 0 00000 0 00 0000+00

003066 FT
 NC RAMP N-W RD
 INTER-BK SR 0322 SH
 (SR0322 SEG 0521/0757)
 0270/0000 LENGTH(AH 1402 BK 1630)



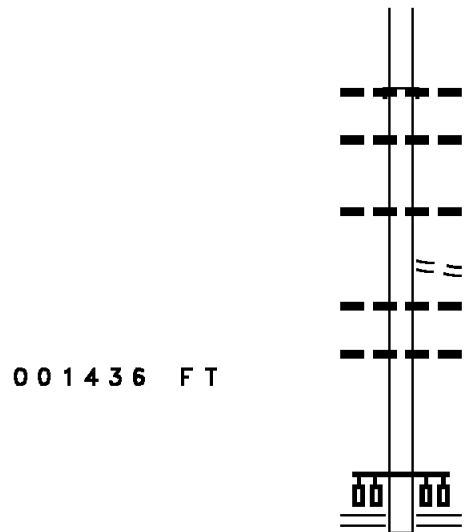
EXTRACT DATE: 12/18/2023
PRINT DATE: 12/19/2023

ROADWAY MANAGEMENT SYSTEM
SLD COUNTY/SR - ANNUAL PRINT

PAGE NUMBER: 578
COUNTY: CENTRE

DIR: E TOTAL LEN: 2.419 MI.
LEFT MUN: COLLEGE T

DIST: 02-1 SR: 8026
RIGHT MUN: COLLEGE T

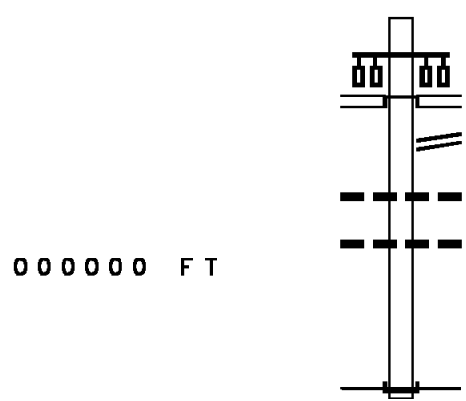


INTER-AHD SR 0322 SH
(SR0322 SEG 0513/1553)
018 " DIA CIRC CONCR
0260/1630 LEN=0270 INSTALLED UNKN
018 " DIA CIRC CONCR
0260/1360 LEN=0050 INSTALLED UNKN

018 " DIA CIRC CONCR
0260/0759 LEN=0070 INSTALLED UNKN
FROM 3007/0073 SH
0260/0164 (CONN)
018 " DIA CIRC CONCR
0260/0120 LEN=0070 INSTALLED UNKN
018 " DIA CIRC CONCR
0260/0090 LEN=0050 INSTALLED UNKN
001436 FT 0 0 00000 0 00 0000+00
NC RAMP W-N RD
PARK AV ET
(SR3007 SEG 0072/0000)
(SR3007 SEG 0073/0000)
0260/0000 LENGTH(AH 1630 BK 0232)

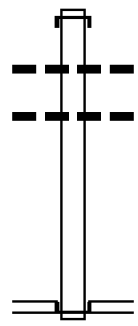


INTER-AHD PARK AV ET
0030/0232 (SR3007 SEG 0063/0551)
001204 FT 0 0 00000 0 00 0000+00
NC RAMP S-W SPUR RD
INTER-BK SR 8026 RAMP SEG 20
(SR8026 SEG 0020/1034)
0030/0000 LENGTH(AH 0232 BK 1204)



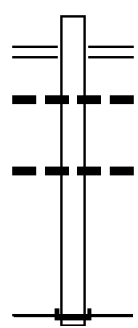
INTER-AHD SR 8026 RAMP SEG 760
(SR8026 SEG 0760/0000)
PARK AV ET
(SR3007 SEG 0062/0748)
0020/1204
SR 8026 RAMP SEG 30
0020/1034 (SR8026 SEG 0030/0000)
018 " DIA CIRC CONCR
0020/0588 LEN=0045 INSTALLED UNKN
018 " DIA CIRC CONCR
0020/0286 LEN=0040 INSTALLED UNKN
000000 FT 0 0 00000 0 00 0000+00
NC RAMP S-W RD
INTER-BK SR 0322 SH
(SR0322 SEG 0512/0916)
MFC BEGIN = F
0020/0000 LENGTH(AH 1204 BK 0000)

001885 FT



001885 FT
 INTER-AHD PARK AV ET
 0250/0750 (SR3007 SEG 0073/1799)
 018 "DIA CIRC CONCR
 0250/0368 LEN=0030 INSTALLED UNKN
 018 "DIA CIRC CONCR
 0250/0035 LEN=0030 INSTALLED UNKN
 001135 FT 0 0 00000 0 00 0000+00
 NC RAMP PAC-W RD
 INNOVATION PARK RD
 (SR3043 SEG 0011/0997)
 (SR3043 SEG 0010/0997)
 INTER-BK SR 8015 RAMP SEG 562
 (SR8015 SEG 0562/0460)
 0250/0000 LENGTH(AH 0750 BK 1135)

001135 FT



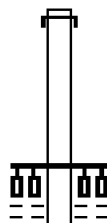
INNOVATION PARK RD
 (SR3043 SEG 0011/0735)
 (SR3043 SEG 0010/0735)
 0010/1135 018 "DIA CIRC CONCR
 0010/1045 LEN=0030 INSTALLED UNKN
 036 "DIA CIRC CONCR
 0010/0441 LEN=0060 INSTALLED UNKN
 000000 FT 0 0 00000 0 00 0000+00
 NC RAMP 3007-PAC RD
 INTER-BK PARK AV ET
 (SR3007 SEG 0072/1434)
 MFC BEGIN = F
 0010/0000 LENGTH(AH 1135 BK 0000)

000000 FT

EXTRACT DATE: 12/18/2023 ROADWAY MANAGEMENT SYSTEM PAGE NUMBER: 576
 PRINT DATE: 12/19/2023 SLD COUNTY/SR - ANNUAL PRINT COUNTY: CENTRE
 DIR: S TOTAL LEN: .870 MI. DIST: 02-1 SR: 8024
 LEFT MUN: PATTON T RIGHT MUN: PATTON T

004591 FT

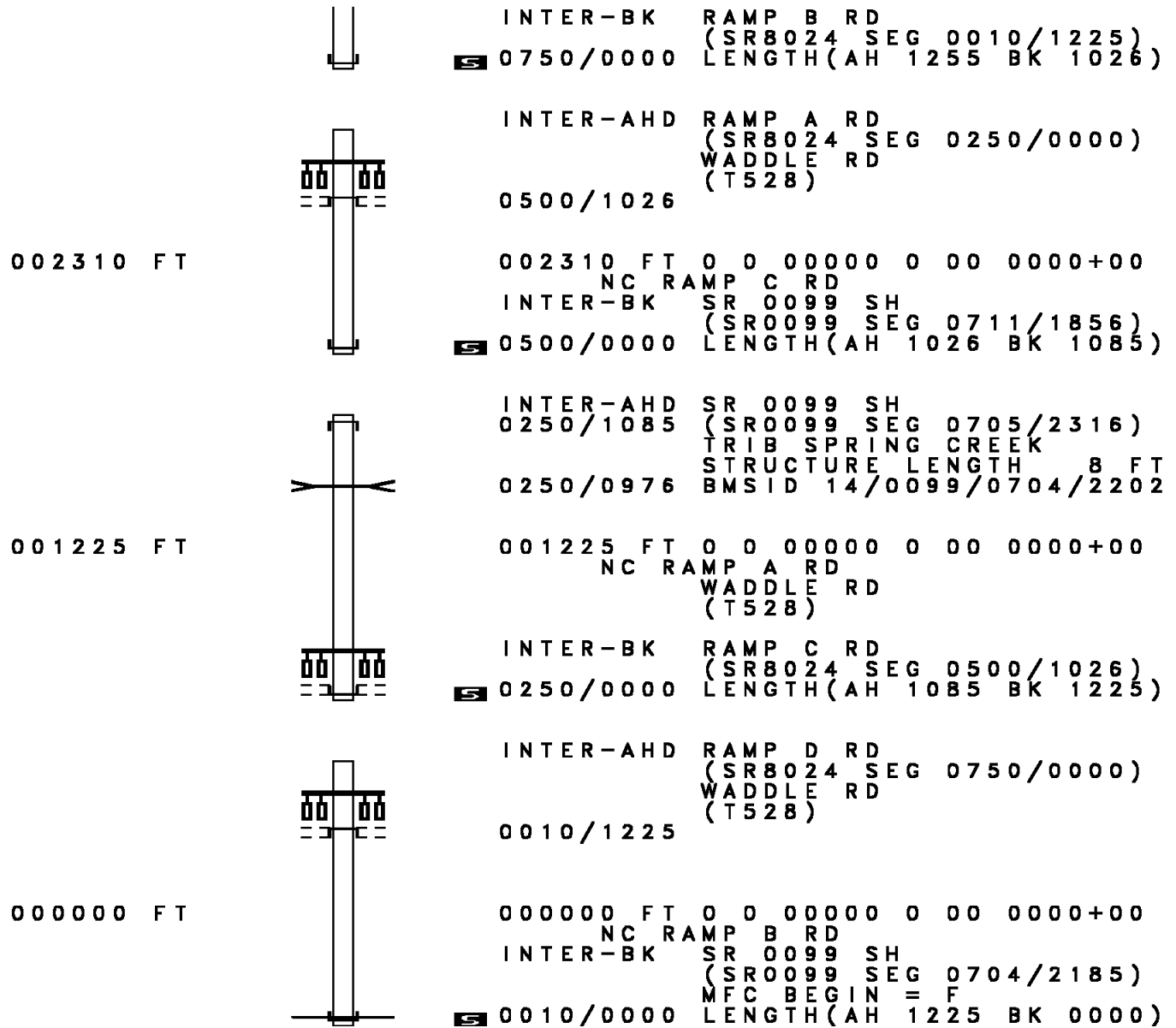
003336 FT



004591 FT
 INTER-AHD SR 0099 SH
 0750/1255 (SR0099 SEG 0710/2091)

003336 FT 0 0 00000 0 00 0000+00
 NC RAMP D RD
 WADDLE RD
 (T528)

DIR: S TOTAL LEN: .870 MI. DIST: 02-1 SR: 8024
 LEFT MUN: PATTON T RIGHT MUN: PATTON T



INTER-BK RAMP B RD
 (SR8024 SEG 0010/1225)
 0750/0000 LENGTH(AH 1255 BK 1026)

INTER-AHD RAMP A RD
 (SR8024 SEG 0250/0000)
 WADDLE RD
 (T528)
 0500/1026

002310 FT 0 0 00000 0 00 0000+00
 NC RAMP C RD
 INTER-BK SR 0099 SH
 (SR0099 SEG 0711/1856)
 0500/0000 LENGTH(AH 1026 BK 1085)

INTER-AHD SR 0099 SH
 0250/1085 (SR0099 SEG 0705/2316)
 TRIB SPRING CREEK
 STRUCTURE LENGTH 8 FT
 0250/0976 BMSID 14/0099/0704/2202

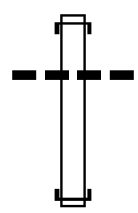
001225 FT 0 0 00000 0 00 0000+00
 NC RAMP A RD
 WADDLE RD
 (T528)

INTER-BK RAMP C RD
 (SR8024 SEG 0500/1026)
 0250/0000 LENGTH(AH 1085 BK 1225)

INTER-AHD RAMP D RD
 (SR8024 SEG 0750/0000)
 WADDLE RD
 (T528)
 0010/1225

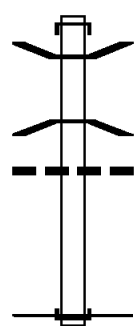
000000 FT 0 0 00000 0 00 0000+00
 NC RAMP B RD
 INTER-BK SR 0099 SH
 (SR0099 SEG 0704/2185)
 MFC BEGIN = F
 0010/0000 LENGTH(AH 1225 BK 0000)

001798 FT



001348 FT

001798 FT
 INTER-AHD PARK AV ET
 0250/0450 (SR3007 SEG 0073/0957)
 018 " DIA CIRC CONCR
 0250/0248 LEN=0035 INSTALLED UNKN
 001348 FT 0 0 00000 0 00 0000+00
 NC RAMP INN-3007 RD
 INTER-BK RESEARCH PARK RD
 (T644)
 0250/0000 LENGTH(AH 0450 BK 1348)



000000 FT

INTER-AHD RESEARCH PARK RD
 0010/1348 (T644)
 0010/1041 BMS EN 14/8023/0010/0856
 0 0 00000 0 00 0000+00
 SR 3007
 0010/0856 BMSBG 14/8023/0010/0856
 018 " DIA CIRC CONCR
 0010/0414 LEN=0040 INSTALLED UNKN
 000000 FT 0 0 00000 0 00 0000+00
 NC RAMP 3007-INN RD
 INTER-BK PARK AV ET
 (SR3007 SEG 0072/0318)
 MFC BEGIN = F
 0010/0000 LENGTH(AH 1348 BK 0000)

004165 FT

004165 FT
 INTER-AHD SR 0099 SH
 0750/1258 (SR0099 SEG 0700/1239)

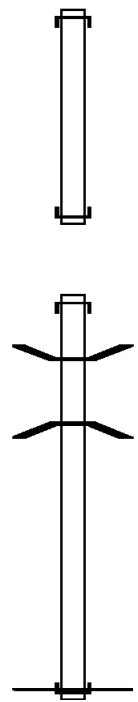
002907 FT

002907 FT 0 0 00000 0 00 0000+00
 NC RAMP B RD
 INTER-BK RAMP B RD
 (SR3051 SEG 0010/0577)
 0750/0000 LENGTH(AH 1258 BK 2907)

INTER-AHD RAMP A RD
 0500/2907 (SR3051 SEG 0011/0577)
 0500/2208 BMS EN 14/8022/0500/1831
 0 00000 0 0 0000+00
 LR 1050 EB
 0500/1831 BMSBG 14/8022/0500/1831

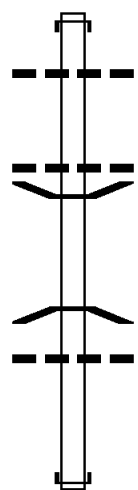
000000 FT

000000 FT 0 0 00000 0 00 0000+00
 NC RAMP A RD
 INTER-BK SR 0099 SH
 (SR0099 SEG 0705/0000)
 MFC BEGIN = F
 0500/0000 LENGTH(AH 2907 BK 0000)



DIR: N TOTAL LEN: .748 MI. DIST: 02-1 SR: 8021
 LEFT MUN: SPRING T RIGHT MUN: SPRING T

003949 FT



003949 FT
 INTER-AHD SR 0099 SH
 0770/2574 (SR0099 SEG 0811/2538)
 018 " DIA CIRC CONCR
 0770/2566 LEN=0106 INSTALLED 2001

018 " DIA CIRC CONCR
 0770/1572 LEN=0030 INSTALLED 2001
 0770/1551 BMSEN 14/8021/0770/0404

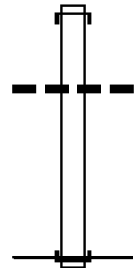
001375 FT

0 0 00000 0 00 0000+00
 SR 8021 RAMP
 0770/0404 BMSBG 14/8021/0770/0404
 018 " DIA CIRC CONCR
 0770/0381 LEN=0029 INSTALLED 2001
 001375 FT 0 0 00000 0 00 0000+00
 NC RAMP W RD
 INTER-BK SR 0026 SH
 (SR0026 SEG 0360/0942)
 0770/0000 LENGTH(AH 2574 BK 1375)

INTER-AHD SR 0026 SH
 0020/1375 (SR0026 SEG 0361/0845)

036 " DIA CIRC CONCR
 0020/0698 LEN=0076 INSTALLED 2001

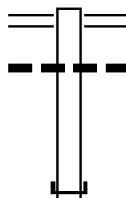
000000 FT



000000 FT 0 0 00000 0 00 0000+00
 NC RAMP ES RD
 INTER-BK SR 0099 SH
 (SR0099 SEG 0814/0877)
 MFC BEGIN = F
 0020/0000 LENGTH(AH 1375 BK 0000)

DIR: W TOTAL LEN: .219 MI. DIST: 02-1 SR: 8020
 LEFT MUN: WORTH T RIGHT MUN: WORTH T

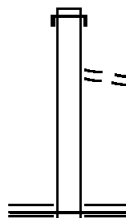
001154 FT



000507 FT

001154 FT REESE HOLLOW RD
 (SR3023 SEG 0100/2450)
 EAST MOUNTAIN RD
 (T300)
 0510/0647 018 " DIA CIRC CONCR
 0510/0600 LEN=0100 INSTALLED UNKN
 000507 FT 1 0 00107 2 00 0000+00
 INTER-BK TWENTY EIGHTH DIVISION
 (SR0322 SEG 0231/0000)
 0510/0000 LENGTH(AH 0647 BK 0507)

000000 FT



INTER-AHD TWENTY EIGHTH DIVISION
 0500/0507 (SR0322 SEG 0221/1714)
 FROM 3023/0100 SH
 0500/0106 (CONN)
 000000 FT 1 0 00107 2 01 0006+41
 NC RAMP B RD
 REESE HOLLOW RD
 (SR3023 SEG 0100/2450)
 MFC BEGIN = F
 0500/0000 LENGTH(AH 0507 BK 0000)

DIR: N TOTAL LEN: 2.123 MI. DIST: 02-1 SR: 8019
 LEFT MUN: BENNER T RIGHT MUN: BENNER T

011207 FT

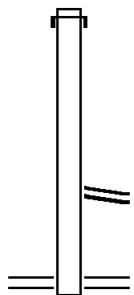
011207 FT
 INTER-AHD BENNER PK
 0772/2064 (SR0150 SEG 0084/0802)



009143 FT

009143 FT 0 0 00000 0 00 0000+00
 INTER-BK SR 0099 SH
 (SR0099 SEG 0790/0597)
 0772/0000 LENGTH(AH 2064 BK 2107)

INTER-AHD SR 0099 SH
 0762/2107 (SR0099 SEG 0790/1480)



007036 FT

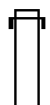
0762/0288 SR 8019 RAMP SEG 0752
 (SR8019 SEG 0752/0483)
 007036 FT 0 0 00000 0 00 0000+00
 BENNER PK
 (SR0150 SEG 0084/0434)
 0762/0000 LENGTH(AH 2107 BK 0483)

006553 FT

INTER-AHD SR 8019 RAMP SEG 0762
 0752/0483 (SR8019 SEG 0762/0288)
 006553 FT 0 0 00000 0 00 0000+00
 INTER-BK BENNER PK
 (SR0150 SEG 0084/0060)
 0752/0000 LENGTH(AH 0483 BK 1052)







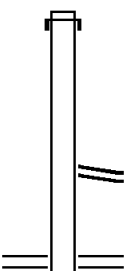



INTER-AHD BENNER PK
 0500/1052 (SR0150 SEG 0084/1827)



005501 FT

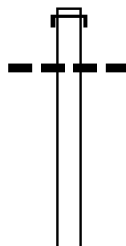
005501 FT 0 0 00000 0 00 0000+00

DIR: N TOTAL LEN: 2.123 MI. DIST: 02-1 SR: 8019
 LEFT MUN: BENNER T RIGHT MUN: BENNER T

		INTER-BK SR 0099 SH (SR0099 SEG 0791/1827) S 0500/0000 LENGTH(AH 1052 BK 2116)
		INTER-AHD BENNER PK 0270/2116 (SR0150 SEG 0085/1249)
003385 FT		003385 FT 0 0 00000 0 00 0000+00 INTER-BK SR 0099 SH (SR0099 SEG 0791/0000) S 0270/0000 LENGTH(AH 2116 BK 2141)
		INTER-AHD SR 0099 SH 0260/2141 (SR0099 SEG 0785/1878)
001244 FT		0260/0355 SR 8019 RAMP SEG 0250 (SR8019 SEG 0250/0504) 001244 FT 0 0 00000 0 00 0000+00 BENNER PK (SR0150 SEG 0084/1616) S 0260/0000 LENGTH(AH 2141 BK 0504)
000740 FT		INTER-AHD SR 8019 RAMP SEG 0260 0250/0504 (SR8019 SEG 0260/0355) 000740 FT 0 0 00000 0 00 0000+00 INTER-BK BENNER PK (SR0150 SEG 0090/0032) S 0250/0000 LENGTH(AH 0504 BK 0740)
000000 FT		INTER-AHD BENNER PK 0010/0740 (SR0150 SEG 0085/0020)
		000000 FT 0 0 00000 0 00 0000+00 NC RAMP RD INTER-BK SR 0099 SH (SR0099 SEG 0784/1495) MFC BEGIN = F S 0010/0000 LENGTH(AH 0740 BK 0000)

EXTRACT DATE: 12/18/2023 ROADWAY MANAGEMENT SYSTEM PAGE NUMBER: 568
 PRINT DATE: 12/19/2023 SLD COUNTY/SR - ANNUAL PRINT COUNTY: CENTRE
 DIR: E TOTAL LEN: 1.175 MI. DIST: 02-1 SR: 8018
 LEFT MUN: MARION T RIGHT MUN: MARION T

006206 FT

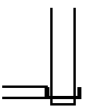

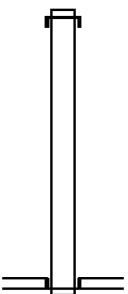
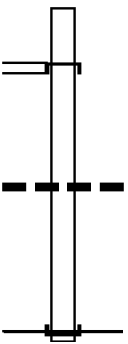


004485 FT

006206 FT
 INTER-AHD Z H CONFAIR MEMORIAL HW
 0750/1721 (SR0080 SEG 1634/0966)
 018 "DIA CIRC CONCR
 0750/1530 LEN=0060 INSTALLED 2022

004485 FT 0 0 00000 0 00 0000+00
 NC RAMP B RD
 SR 6126 SH

DIR: E TOTAL LEN: 1.175 MI. DIST: 02-1 SR: 8018
 LEFT MUN: MARION T RIGHT MUN: MARION T

		INTER-BK RAMP A RD (SR6126 SEG 0512/0000) (SR8018 SEG 0010/1567) 0750/0000 LENGTH(AH 1721 BK 1372)
		INTER-AHD RAMP C RD (SR8018 SEG 0250/0000) SR6126 SH (SR6126 SEG 0512/0965) 0500/1372
003113 FT		003113 FT 0 0 00000 0 00 0000+00 NC RAMP D RD INTER-BK Z H CONFAIR MEMORIAL HW (SR0080 SEG 1635/0460) 0500/0000 LENGTH(AH 1372 BK 1546)
		INTER-AHD Z H CONFAIR MEMORIAL HW 0250/1546 (SR0080 SEG 1631/0178) 001567 FT 0 0 00000 0 00 0000+00 NC RAMP C RD SR 6126 SH (SR6126 SEG 0512/0965) INTER-BK RAMP D RD (SR8018 SEG 0500/1372) 0250/0000 LENGTH(AH 1546 BK 1567)
001567 FT		INTER-AHD RAMP B RD (SR8018 SEG 0750/0000) SR 6126 SH (SR6126 SEG 0512/0000) 0010/1567
		0010/0188 018 "DIA CIRC CONCR LEN=0060 INSTALLED 2022 000000 FT 0 0 00000 0 00 0000+00 NC RAMP A RD INTER-BK Z H CONFAIR MEMORIAL HW (SR0080 SEG 1630/0292) MFC BEGIN = F 0010/0000 LENGTH(AH 1567 BK 0000)
000000 FT		

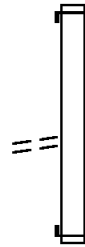
DIR: N TOTAL LEN: 1.046 MI. DIST: 02-1 SR: 8017
 LEFT MUN: BENNER T RIGHT MUN: BENNER T

005523 FT

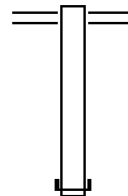
005523 FT
 INTER-AHD SR 0099 SH
 0750/1364 (SR0099 SEG 0764/1459)

FROM 3041/0020 SH
 (CONN)

0750/0068
 004159 FT



004159 FT 0 0 00000 0 00 0000+00
 INTER-BK SHILOH RD
 (SR3041 SEG 0020/3009)
 0750/0000 LENGTH(AH 1364 BK 1405)



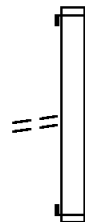
002754 FT

0510/1405 SHILOH RD
 (SR3041 SEG 0030/1089)

002754 FT 0 0 00000 0 00 0000+00
 INTER-BK SR 0099 SH
 (SR0099 SEG 0765/1472)
 0510/0000 LENGTH(AH 1405 BK 1388)

FROM 3041/0030 SH
 (CONN)

0500/0368
 001366 FT




INTER-AHD SR 0099 SH
 0500/1388 (SR0099 SEG 0765/0590)

001366 FT 0 0 00000 0 00 0000+00
 INTER-BK SHILOH RD
 (SR3041 SEG 0030/0854)
 0500/0000 LENGTH(AH 1388 BK 1366)

TO 3041/0020 SH
 (CONN)

0010/1256



INTER-AHD SHILOH RD
 0010/1366 (SR3041 SEG 0020/2972)

000000 FT


000000 FT 0 0 00000 0 00 0000+00
 INTER-BK NC RAMP RD
 (SR0099 SEG 0760/1362)
 MFC BEGIN = F
 0010/0000 LENGTH(AH 1366 BK 0000)

EXTRACT DATE: 12/18/2023 ROADWAY MANAGEMENT SYSTEM PAGE NUMBER: 565
PRINT DATE: 12/19/2023 SLD COUNTY/SR - ANNUAL PRINT COUNTY: CENTRE
DIR: S TOTAL LEN: 1.128 MI. DIST: 02-1 SR: 8015
LEFT MUN: COLLEGE T RIGHT MUN: COLLEGE T

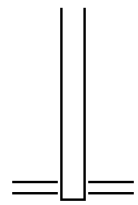
005956 FT

005956 FT
INTER-AHD SR 0099 SH
0750/2485 (SR0099 SEG 0750/1184)

SR 8015 RAMP SEG 582
(SR8015 SEG 0582/1530) 0750/1236

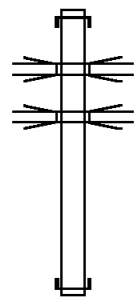


003471 FT



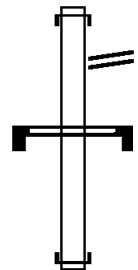
003471 FT 0 0 00000 0 00 0000+00
 NC RAMP PAC-E RD
 SR 3043 SH SEG 10
 (SR3043 SEG 0011/0083)
 (SR3043 SEG 0010/0083)
 0750/0000 LENGTH(AH 2485 BK 1530)

001941 FT



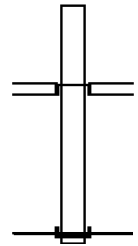
INTER-AHD SR 8015 RAMP SEG 750
 0582/1530 (SR8015 SEG 0750/1236)
 SR 99 NB
 0582/1049 OP ID 14/0099/0744/2109
 SR 99
 0582/0959 OP ID 14/0099/0745/2051
 001941 FT 0 0 00000 0 00 0000+00
 NC RAMP 3007-E RD
 INTER-BK PARK AV ET
 (SR3007 SEG 0072/2636)
 0582/0000 LENGTH(AH 1530 BK 1481)

000460 FT



INTER-AHD PARK AV ET
 0570/1481 (SR3007 SEG 0073/2641)
 SR 8015 RAMP SEG 562
 0570/1076 (SR8015 SEG 0562/0000)
 SIGN: 2 CHORD TRUSS
 0570/0358 BMSID 14/8015/0570/0358
 000460 FT 0 0 00000 0 00 0000+00
 NC RAMP W-3007 RD
 INTER-BK SR 0099 SH
 (SR0099 SEG 0751/0103)
 0570/0000 LENGTH(AH 1481 BK 0460)

000000 FT



INTER-AHD SR 8025 RAMP SEG 250
 (SR8025 SEG 0250/0000)
 SR 3043 SH SEG 10
 (SR3043 SEG 0011/0997)
 (SR3043 SEG 0010/0997)
 0562/0460
 000000 FT 0 0 00000 0 00 0000+00
 NC RAMP W-PAC RD
 INTER-BK SR 8015 RAMP SEG 570
 (SR8015 SEG 0570/1076)
 MFC BEGIN = F
 0562/0000 LENGTH(AH 0460 BK 0000)

DIR: S TOTAL LEN: 1.279 MI. DIST: 02-1 SR: 8014
 LEFT MUN: BOGGS T RIGHT MUN: BOGGS T

006751 FT



006751 FT
 INTER-AHD ALT 0220
 0750/0981 (SR0150 SEG 0164/1038)

005770 FT

FROM 0144/0376 SH
 0750/0088 (CONN)
 005770 FT 1 0 00107 2 05 0000+00
 NC RAMP D RD
 MILL ST
 (SR0144 SEG 0376/1724)

INTER-BK RAMP C RD
 (SR8014 SEG 0010/1139)
 0750/0000 LENGTH(AH 0981 BK 1713)

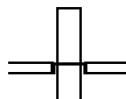
004057 FT



INTER-AHD ALT 0220
 0500/1713 (SR0150 SEG 0165/0685)

004057 FT 1 0 00107 2 02 0023+67
 NC RAMP A RD
 INTER-BK MOOSE RUN RD
 (SR4007 SEG 0010/0272)
 0500/0000 LENGTH(AH 1713 BK 0300)

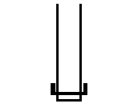
003757 FT



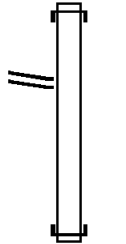
INTER-AHD TRACEY DALE RD
 (T907)
 MOOSE RUN RD
 0270/0300 (SR4007 SEG 0012/0475)
 003757 FT 1 0 00107 2 07 0000+00

DIR: S TOTAL LEN: 1.279 MI. DIST: 02-1 SR: 8014
 LEFT MUN: BOGGS T RIGHT MUN: BOGGS T

RAMP B SPUR RD
 (SR8014 SEG 0270/0000) 0260/0653
 002413 FT

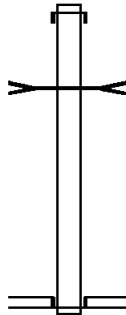


NC RAMP B SPUR RD
 INTER-BK RAMP B RD
 (SR8014 SEG 0260/0653)
 0270/0000 LENGTH(AH 0300 BK 1344)



INTER-AHD MOOSE RUN RD
 0260/1344 (SR4007 SEG 0011/0272)

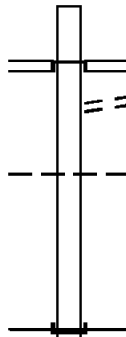
002413 FT 1 0 00107 2 03 0000+00
 NC RAMP B RD
 INTER-BK ALT 0220
 (SR0144 SEG 0382/0373)
 0260/0000 LENGTH(AH 1344 BK 1274)



INTER-AHD ALT 0220
 0250/1274 (SR0144 SEG 0382/1386)
 MOOSE RUN
 STRUCTURE LENGTH 18 FT
 0250/1119 BMSID 14/0144/0382/1258

001139 FT

001139 FT 1 0 00107 2 06 0023+82
 NC RAMP E RD
 MOOSE RUN RD
 (SR4007 SEG 0012/0475)
 INTER-BK TRACEY DALE RD
 (T907)
 0250/0000 LENGTH(AH 1274 BK 1139)



INTER-AHD RAMP D RD
 (SR8014 SEG 0750/0000)
 SR 0144 0377:1724 MILL
 0010/1139 (SR0144 SEG 0377/1724)
 TO 0144/0377 SH
 0010/1035 (CONN)

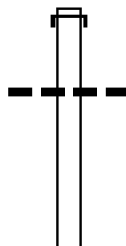
000000 FT

BOGGS
 0010/0311 MILESBERG B
 000000 FT 1 0 00107 2 04 0000+00
 NC RAMP C RD
 INTER-BK ALT 0220
 (SR0144 SEG 0383/1141)
 MFC BEGIN = F
 0010/0000 LENGTH(AH 1139 BK 0000)

EXTRACT DATE: 12/18/2023 ROADWAY MANAGEMENT SYSTEM PAGE NUMBER: 561
PRINT DATE: 12/19/2023 SLD COUNTY/SR - ANNUAL PRINT COUNTY: CENTRE

DIR: N TOTAL LEN: 2.834 MI. DIST: 02-1 SR: 8013
LEFT MUN: PATTON T RIGHT MUN: PATTON T

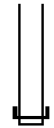
014964 FT



014964 FT
INTER-AHD NORTH ATHERTON ST
0750/2858 (SR3014 SEG 0022/0064)
0750/2228 018 "DIA CIRC CONCR
LEN=0050 INSTALLED UNKN

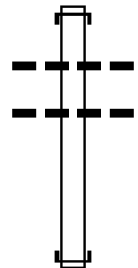
DIR: N TOTAL LEN: 2.834 MI. DIST: 02-1 SR: 8013
 LEFT MUN: PATTON T RIGHT MUN: PATTON T

012106 FT



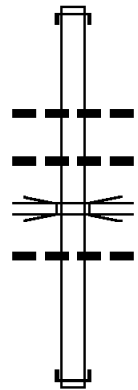
012106 FT 0 0 00000 0 00 0000+00
 NC RAMP A AND J
 INTER-BK SKYTOP MOUNTAIN RD
 (SR3042 SEG 0402/0517)
 5 0750/0000 LENGTH(AH 2858 BK 1113)

010993 FT



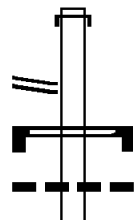
INTER-AHD SR 0099 SH
 0530/1113 (SR0099 SEG 0691/1760)
 018 "DIA CIRC CONCR
 0530/1045 LEN=0040 INSTALLED UNKN
 018 "DIA CIRC CONCR
 0530/0722 LEN=0040 INSTALLED UNKN
 010993 FT 0 0 00000 0 00 0000+00
 NC RAMP H
 INTER-BK NORTH ATHERTON ST
 (SR3014 SEG 0023/0047)
 5 0530/0000 LENGTH(AH 1113 BK 2185)

008808 FT



INTER-AHD SKYTOP MOUNTAIN RD
 0520/2185 (SR3042 SEG 0392/1317)
 018 "DIA CIRC CONCR
 0520/1165 LEN=0090 INSTALLED UNKN
 018 "DIA CIRC CONCR
 0520/0978 LEN=0050 INSTALLED UNKN
 SR 3042
 0520/0500 OP ID 14/3042/0402/0000
 030 "DIA CIRC CONCR
 0520/0166 LEN=0040 INSTALLED UNKN
 008808 FT 0 0 00000 0 00 0000+00
 NC RAMP E
 INTER-BK SR 8013 SEG 510 SH
 (SR8013 SEG 0510/1518)
 5 0520/0000 LENGTH(AH 2185 BK 2279)

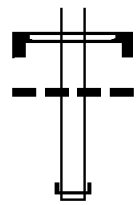
SR 8013 SEG 520 SH
 (SR8013 SEG 0520/0000) 0510/1518



INTER-AHD SKYTOP MOUNTAIN RD
 0510/2279 (SR3042 SEG 0392/1607)
 SIGN: 3 CHORD TRUSS
 0510/1134 BMSID 14/8013/0510/1134
 030 "DIA CIRC CONCR
 0510/0963 LEN=0900 INSTALLED UNKN

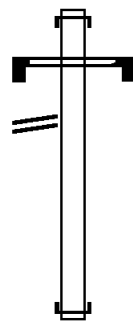
DIR: N TOTAL LEN: 2.834 MI. DIST: 02-1 SR: 8013
 LEFT MUN: PATTON T RIGHT MUN: PATTON T

006529 FT
 0510/0350 SIGN: 3 CHORD TRUSS
 BMSID 14/8013/0510/0350
 024 " DIA CIRC CONCR
 0510/0334 LEN=0050 INSTALLED UNKN
 006529 FT 0 0 00000 0 00 0000+00
 INTER-BK SR 8013 SEG 500 SH
 (SR8013 SEG 0500/2154)
 0510/0000 LENGTH(AH 2279 BK 2154)

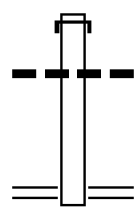


NORTH ATHERTON ST
 (SR3014 SEG 0023/0000) 0500/1461

004375 FT
 0500/1872 INTER-AHD SR 8013 SEG 510 SH
 (SR8013 SEG 0510/0000)
 SIGN: 3 CHORD TRUSS
 BMSID 14/8013/0500/1872
 004375 FT 0 0 00000 0 00 0000+00
 NC RAMP F
 INTER-BK SR 0099 SH
 (SR0099 SEG 0695/1652)
 0500/0000 LENGTH(AH 2154 BK 0230)

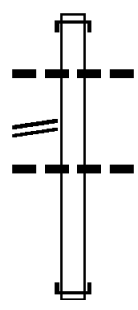


004145 FT
 0260/0230 INTER-AHD SR 8013/0250 SH
 (SR8013 SEG 0250/0355)
 024 " DIA CIRC CONCR
 0260/0086 LEN=0100 INSTALLED UNKN
 004145 FT 0 0 00000 0 00 0000+00
 NC RAMP D SPUR
 SKYTOP MOUNTAIN RD
 (SR3042 SEG 0392/0891)
 0260/0000 LENGTH(AH 0230 BK 1028)



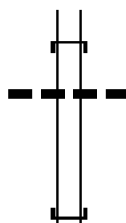
SR 8013/0260 SH
 (SR8013 SEG 0260/0230) 0250/0355

003117 FT
 0250/1028 INTER-AHD SR 0099 SH
 (SR0099 SEG 0685/1341)
 018 " DIA CIRC CONCR
 0250/0740 LEN=0050 INSTALLED UNKN
 0250/0086 024 " DIA CIRC CONCR
 LEN=0100 INSTALLED UNKN
 003117 FT 0 0 00000 0 00 0000+00
 NC RAMP D
 INTER-BK SKYTOP MOUNTAIN RD
 (SR3042 SEG 0392/0549)
 0250/0000 LENGTH(AH 1028 BK 0243)



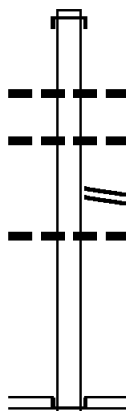
DIR: N TOTAL LEN: 2.834 MI. DIST: 02-1 SR: 8013
 LEFT MUN: PATTON T RIGHT MUN: PATTON T

002874 FT



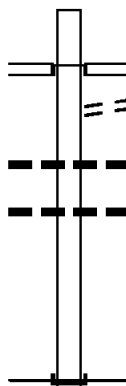
INTER-AHD RAMP B
 0030/0243 (SR8013 SEG 0020/0169)
 018 " DIA CIRC CONCR
 0030/0225 LEN=0045 INSTALLED UNKN
 002874 FT 0 0 00000 0 00 0000+00
 NC SR 8013/0030 SH
 INTER-BK SKYTOP MOUNTAIN RD
 (SR3042 SEG 0402/0547)
 0030/0000 LENGTH(AH 0243 BK 1395)

001479 FT



INTER-AHD SR 0099 SH
 0020/1395 (SR0099 SEG 0684/2575)
 018 " DIA CIRC CONCR
 0020/0597 LEN=0040 INSTALLED UNKN
 018 " DIA CIRC CONCR
 0020/0271 LEN=0040 INSTALLED UNKN
 SR 8013 SH
 0020/0169 (SR8013 SEG 0030/0243)
 018 " DIA CIRC CONCR
 0020/0152 LEN=0040 INSTALLED UNKN
 001479 FT 0 0 00000 0 00 0000+00
 NC RAMP B
 SKYTOP MOUNTAIN RD
 (SR3042 SEG 0402/0765)
 INTER-BK GHANER RD
 (TWP)
 0020/0000 LENGTH(AH 1395 BK 1479)

000000 FT



INTER-AHD GHANER RD
 (TWP)
 SKYTOP MOUNTAIN RD
 0010/1479 (SR3042 SEG 0402/0765)
 TO 3042/0402 SH
 0010/1399 (CONN)
 018 " DIA CIRC CONCR
 0010/0828 LEN=0040 INSTALLED UNKN
 018 " DIA CIRC CONCR
 0010/0611 LEN=0040 INSTALLED UNKN
 000000 FT 0 0 00000 0 00 0000+00
 NC RAMP BC
 INTER-BK SR 0099 SH
 (SR0099 SEG 0684/1941)
 MFC BEGIN = F
 0010/0000 LENGTH(AH 1479 BK 0000)

EXTRACT DATE: 12/18/2023 ROADWAY MANAGEMENT SYSTEM PAGE NUMBER: 557
PRINT DATE: 12/19/2023 SLD COUNTY/SR - ANNUAL PRINT COUNTY: CENTRE
DIR: E TOTAL LEN: .837 MI. DIST: 02-1 SR: 8012
LEFT MUN: WORTH T RIGHT MUN: WORTH T

004417 FT



004417 FT
INTER-AHD ALT 0220
0750/1043 (SR3040 SEG 0190/1117)

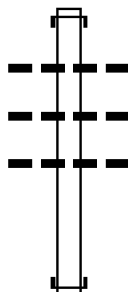
DIR: E TOTAL LEN: .837 MI. DIST: 02-1 SR: 8012
 LEFT MUN: WORTH T RIGHT MUN: WORTH T

003374 FT



003374 FT 1 0 00000 0 00 0000+00
 NC RAMP D RD
 INTER-BK SKYTOP MOUNTAIN RD
 (SR3042 SEG 0303/0662)
 0750/0000 LENGTH(AH 1043 BK 1169)

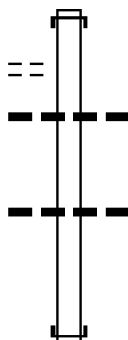
002205 FT



INTER-AHD SKYTOP MOUNTAIN RD
 0260/1169 (SR3042 SEG 0302/0000)
 018 "DIA CIRC CONCR
 0260/0855 LEN=0075 INSTALLED UNKN
 018 "DIA CIRC CONCR
 0260/0572 LEN=0075 INSTALLED UNKN
 018 "DIA CIRC CONCR
 0260/0283 LEN=0040 INSTALLED UNKN
 002205 FT 1 0 00000 0 00 0000+00
 NC RAMP B RD
 INTER-BK BALD EAGLE VALLEY RD
 (SR3040 SEG 0180/1066)
 0260/0000 LENGTH(AH 1169 BK 1430)

TO 3040/0180 SH
 (CONN)

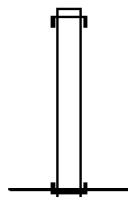
0250/1298



INTER-AHD BALD EAGLE VALLEY RD
 0250/1430 (SR3040 SEG 0180/0701)
 018 "DIA CIRC CONCR
 0250/0960 LEN=0040 INSTALLED UNKN
 018 "DIA CIRC CONCR
 0250/0035 LEN=0046 INSTALLED UNKN
 000775 FT 1 0 00000 0 00 0000+00
 NC RAMP A RD
 INTER-BK SKYTOP MOUNTAIN RD
 (SR3042 SEG 0303/0000)
 0250/0000 LENGTH(AH 1430 BK 0775)

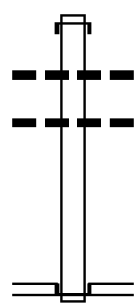
000775 FT

000000 FT



INTER-AHD SKYTOP MOUNTAIN ROAD
 0010/0775 (SR3042 SEG 0302/0508)
 000000 FT 1 0 00000 0 00 0000+00
 NC RAMP C RD
 INTER-BK BALD EAGLE VALLEY RD
 (SR3040 SEG 0180/1336)
 MFC BEGIN = F
 0010/0000 LENGTH(AH 0775 BK 0000)

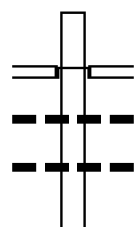
004245 FT



004245 FT
 INTER-AHD SR 0099 SH
 0750/0817 (SR0099 SEG 0614/0907)
 018 "DIA CIRC CONCR
 0750/0460 LEN=0040 INSTALLED UNKN
 018 "DIA CIRC CONCR
 0750/0090 LEN=0040 INSTALLED UNKN
 003428 FT 0 0 00000 0 00 0000+00
 NC RAMP C EXIT 61
 SR 3042 SH
 (SR3042 SEG 0284/1450)
 INTER-BK SR 8011
 (SR8011 SEG 0010/1385)
 0750/0000 LENGTH(AH 0817 BK 0783)

003428 FT

002645 FT

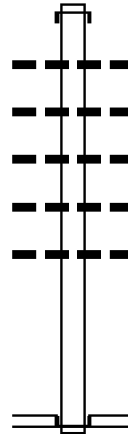


INTER-AHD RAMP B EXIT 61
 (SR8011 SEG 0250/0000)
 SR 3042 SH
 0500/0783 (SR3042 SEG 0284/1036)
 018 "DIA CIRC CONCR
 0500/0724 LEN=0040 INSTALLED UNKN
 018 "DIA CIRC CONCR
 0500/0321 LEN=0040 INSTALLED UNKN
 002645 FT 0 0 00000 0 00 0000+00
 NC RAMP D EXIT 61

DIR: N TOTAL LEN: .804 MI. DIST: 02-1 SR: 8011
 LEFT MUN: WORTH T RIGHT MUN: WORTH T



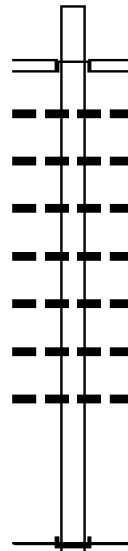
INTER-BK SR 0099 SH
 (SR0099 SEG 0615/0927)
 0500/0000 LENGTH(AH 0783 BK 1260)



INTER-AHD SR 0099 SH
 0250/1260 (SR0099 SEG 0611/1320)
 018 "DIA CIRC CONCR
 0250/0918 LEN=0040 INSTALLED UNKN
 018 "DIA CIRC CONCR
 0250/0717 LEN=0040 INSTALLED UNKN
 018 "DIA CIRC CONCR
 0250/0513 LEN=0040 INSTALLED UNKN
 018 "DIA CIRC CONCR
 0250/0313 LEN=0040 INSTALLED UNKN
 018 "DIA CIRC CONCR
 0250/0160 LEN=0040 INSTALLED UNKN
 001385 FT 0 0 00000 0 0 00 0000+00
 NC RAMP B EXIT 61
 SR 3042 SH
 (SR3042 SEG 0284/1036)

001385 FT

INTER-BK SR 8011 SH
 (SR8011 SEG 0500/0783)
 0250/0000 LENGTH(AH 1260 BK 1385)



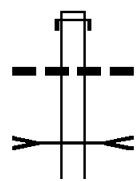
INTER-AHD RAMP C EXIT 61
 (SR8011 SEG 0750/0000)
 SR 3042 SH
 0010/1385 (SR3042 SEG 0284/1450)
 018 "DIA CIRC CONCR
 0010/1319 LEN=0040 INSTALLED UNKN
 018 "DIA CIRC CONCR
 0010/1156 LEN=0040 INSTALLED UNKN
 018 "DIA CIRC CONCR
 0010/1005 LEN=0040 INSTALLED UNKN
 018 "DIA CIRC CONCR
 0010/0855 LEN=0070 INSTALLED UNKN
 018 "DIA CIRC CONCR
 0010/0705 LEN=0040 INSTALLED UNKN
 018 "DIA CIRC CONCR
 0010/0505 LEN=0040 INSTALLED UNKN
 018 "DIA CIRC CONCR
 0010/0305 LEN=0099 INSTALLED UNKN
 000000 FT 0 0 00000 0 0 00 0000+00
 NC RAMP A EXIT 61
 SR 0099 SH
 (SR0099 SEG 0610/1091)

000000 FT

MFC BEGIN = F
 0010/0000 LENGTH(AH 1385 BK 0000)

EXTRACT DATE: 12/18/2023 ROADWAY MANAGEMENT SYSTEM PAGE NUMBER: 553
 PRINT DATE: 12/19/2023 SLD COUNTY/SR - ANNUAL PRINT COUNTY: CENTRE
 DIR: S TOTAL LEN: .600 MI. DIST: 02-1 SR: 8010
 LEFT MUN: MARION T RIGHT MUN: MARION T

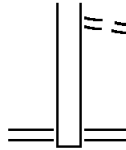
003168 FT



003168 FT
 INTER-AHD
 0512/0614 Z H CONFAIR MEMORIAL HW
 (SR0080 SEG 1605/0431)
 018 " DIA CIRC CONCR
 0512/0300 LEN=0176 INSTALLED 2001
 NITTANY CREEK
 STRUCTURE LENGTH 14 FT
 0512/0191 BMSID 14/8010/0512/0191
 FROM 0026/0460 SH

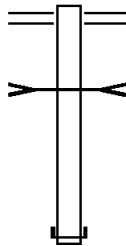
DIR: S TOTAL LEN: .600 MI. DIST: 02-1 SR: 8010
 LEFT MUN: MARION T RIGHT MUN: MARION T

002554 FT



0512/0147 (CONN)
 002554 FT 0 0 00000 0 00 0000+00
 NC RAMP A RD
 JACKSONVILLE RD
 (SR0026 SEG 0470/0000)
 0512/0000 LENGTH(AH 0614 BK 0820)

001734 FT



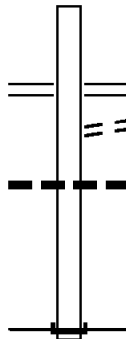
0510/0820 JACKSONVILLE RD
 (SR0026 SEG 0470/0000)
 NITTANY CREEK
 STRUCTURE LENGTH 14 FT
 0510/0641 BMSID 14/8010/0512/0191
 001734 FT 1 0 01009 2 13 0000+00
 NC RAMP B RD
 INTER-BK Z H CONFAIR MEMORIAL HW
 (SR0080 SEG 1605/1338)
 0510/0000 LENGTH(AH 0820 BK 0708)

001026 FT



INTER-AHD Z H CONFAIR MEMORIAL HW
 0020/0708 (SR0080 SEG 1600/0932)
 FROM 0026/0452 SH
 0020/0139 (CONN)
 001026 FT 1 0 01009 2 14 0019+29
 NC RAMP C RD
 MARINE SGT DJ EMERY HW
 (SR0099 SEG 0855/1450)
 (SR0099 SEG 0854/1428)
 MARINE SGT DJ EMERY HW
 (SR0026 SEG 0452/0000)
 0020/0000 LENGTH(AH 0708 BK 1026)

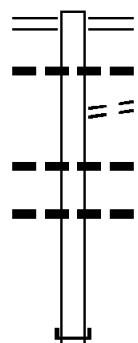
000000 FT



MARINE SGT DJ EMERY HY
 (SR0026 SEG 0452/0000)
 MARINE SGT DJ EMERY HY
 (SR0099 SEG 0854/1428)
 (SR0099 SEG 0855/1450)
 0010/1026 TO 0099/0855 SH
 0010/0922 (CONN)
 018" DIA CIRC CONCR
 0010/0517 LEN=0176 INSTALLED 2001
 000000 FT 1 0 01009 2 15 0000+00
 NC RAMP D RD
 INTER-BK Z H CONFAIR MEMORIAL HW
 (SR0080 SEG 1600/0000)
 MFC BEGIN = F
 0010/0000 LENGTH(AH 1026 BK 0000)

EXTRACT DATE: 12/18/2023 ROADWAY MANAGEMENT SYSTEM PAGE NUMBER: 551
 PRINT DATE: 12/19/2023 SLD COUNTY/SR - ANNUAL PRINT COUNTY: CENTRE
 DIR: S TOTAL LEN: .943 MI. DIST: 02-1 SR: 8008
 LEFT MUN: BOGGS T RIGHT MUN: BOGGS T

004980 FT



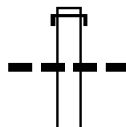
003740 FT



004980 FT BALD EAGLE VALLEY RD
 0260/1240 (SR0150 SEG 0171/0237)
 015 "DIA CIRC CONCR
 0260/1140 LEN=0015 INSTALLED UNKN
 TO 0150/0171 SH
 0260/1137 (CONN)
 018 "DIA CIRC CONCR
 0260/0590 LEN=0046 INSTALLED 2001
 024 "DIA CIRC CONCR
 0260/0090 LEN=0062 INSTALLED 2001
 003740 FT 1 0 01009 2 05 0019+18
 NC RAMP B RD
 INTER-BK Z H CONFAIR MEMORIAL HW
 (SR0080 SEG 1575/0508)
 5 0260/0000 LENGTH(AH 1240 BK 1532)
 INTER-AHD Z H CONFAIR MEMORIAL HW
 0250/1532 (SR0080 SEG 1571/2361)
 018 "DIA CIRC METAL
 0250/1325 LEN=0185 INSTALLED 2001

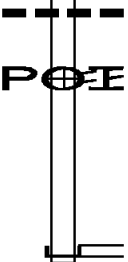
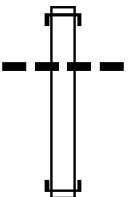
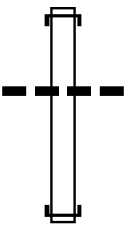
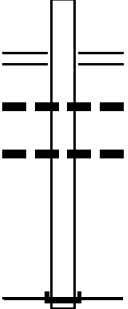
EXTRACT DATE: 12/18/2023 ROADWAY MANAGEMENT SYSTEM PAGE NUMBER: 549
PRINT DATE: 12/19/2023 SLD COUNTY/SR - ANNUAL PRINT COUNTY: CENTRE
DIR: S TOTAL LEN: .755 MI. DIST: 02-1 SR: 8006
LEFT MUN: SNOW SHOE T RIGHT MUN: SNOW SHOE T

003986 FT



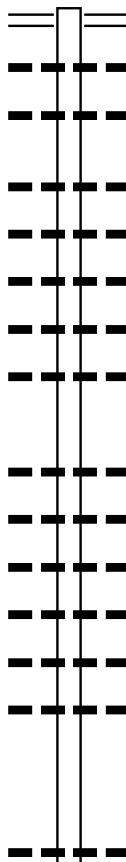
003986 FT
INTER-AHD Z H CONFAIR MEMORIAL HW
0750/1250 (SR0080 SEG 1470/2100)
036 "DIA CIRC CONCR
0750/0980 LEN=0138 INSTALLED 2001
018 "DIA CIRC CONCR

DIR: S TOTAL LEN: .755 MI. DIST: 02-1 SR: 8006
 LEFT MUN: SNOW SHOE T RIGHT MUN: SNOW SHOE T

002736 FT		0750/0287 LEN=0122 INSTALLED 2001 (APRA) PADOT STOCKPILE BEECH CREEK RD (T883) 0750/0069 002736 FT 1 0 01009 2 00 0000+00 NC RAMP A RD RAMP B RD (SR8006 SEG 0010/1215) INTER-BK CHERRY RUN RD (SR4005 SEG 0010/0000) 0750/0000 LENGTH(AH 1250 BK 0771)
001965 FT		INTER-AHD CHERRY RUN RD 0500/0771 (SR4005 SEG 0010/0753) 018 "DIA CIRC CONCR 0500/0319 LEN=0170 INSTALLED 2001 001965 FT 1 0 01009 2 03 0014+64 NC RAMP D RD INTER-BK Z H CONFAIR MEMORIAL HW (SR0080 SEG 1471/1736) 0500/0000 LENGTH(AH 0771 BK 0750)
001215 FT		INTER-AHD Z H CONFAIR MEMORIAL HW 0250/0750 (SR0080 SEG 1471/0255) 018 "DIA CIRC CONCR 0250/0125 LEN=0096 INSTALLED 2001 001215 FT 1 0 01009 2 02 0014+85 NC RAMP C RD INTER-BK CHERRY RUN RD (SR4005 SEG 0010/0773) 0250/0000 LENGTH(AH 0750 BK 1215)
000000 FT		CHERRY RUN RD (SR4005 SEG 0010/0000) RAMP A RD (SR8006 SEG 0750/0000) 054 "DIA CIRC CONCR 0010/0930 LEN=0114 INSTALLED 2001 030 "DIA CIRC CONCR 0010/0462 LEN=0111 INSTALLED 2001 000000 FT 1 0 01009 2 01 0000+00 NC RAMP B RD INTER-BK Z H CONFAIR MEMORIAL HW (SR0080 SEG 1464/2325) MFC BEGIN = F 0010/0000 LENGTH(AH 1215 BK 0000)

DIR: N TOTAL LEN: 5.284 MI. DIST: 02-1 SR: 4007
 LEFT MUN: BOGGS T RIGHT MUN: BOGGS T

027899 FT



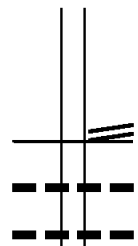
027899 FT SNOW SHOE MOUNTAIN RD
 0130/2774 (SR0144 SEG 0440/1080)
 0130/2741 018 "DIA CIRC CONCR
 0130/2280 018 "DIA CIR PLASTIC
 0130/1650 018 "DIA CIRC METAL
 0130/1264 018 "DIA CIRC METAL
 0130/0930 036 "DIA CIR PLASTIC
 0130/0520 024 "DIA CIRC METAL
 0130/0133 024 "DIA CIRC METAL
 025125 FT 2 0 14009 0 00 0399+52
 0130/0000 LENGTH(AH 2774 BK 2542)
 0120/2039 024 "DIA CIRC METAL
 0120/1600 018 "DIA CIRC METAL
 0120/1250 024 "DIA CIRC METAL
 0120/0910 018 "DIA CIR PLASTIC
 0120/0613 018 "DIA CIRC METAL
 0120/0170 018 "DIA CIRC METAL
 022583 FT 2 0 14009 0 00 0425+00
 0120/0000 LENGTH(AH 2542 BK 1080)
 0110/0173 018 "DIA CIRC METAL
 LEN=0050 INSTALLED UNKN

025125 FT

022583 FT

DIR: N TOTAL LEN: 5.284 MI. DIST: 02-1 SR: 4007
 LEFT MUN: BOGGS T RIGHT MUN: BOGGS T

021503 FT

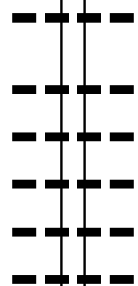


021503 FT 2 0 14009 0 00 0435+77
 MARSH CREEK RD
 (SR1002 SEG 0010/0000)

NC THOMAS HILL RD

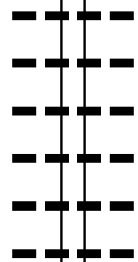
0110/0000 LENGTH(AH 1080 BK 1520)
 018 "DIA CIR PLASTIC
 0100/1505 LEN=0040 INSTALLED 2010
 018 "DIA CIR PLASTIC
 0100/1122 LEN=0045 INSTALLED UNKN

019983 FT



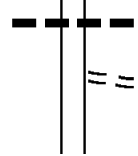
019983 FT 2 0 14011 0 00 0200+38
 0100/0000 LENGTH(AH 1520 BK 2583)
 018 "DIA CIR PLASTIC
 0090/2559 LEN=0040 INSTALLED 2010
 018 "DIA CIR PLASTIC
 0090/1789 LEN=0040 INSTALLED 2009
 018 "DIA CIRC METAL
 0090/1508 LEN=0035 INSTALLED UNKN
 018 "DIA CIR PLASTIC
 0090/1172 LEN=0040 INSTALLED 2009
 018 "DIA CIR PLASTIC
 0090/0627 LEN=0040 INSTALLED 2010
 018 "DIA CIR PLASTIC
 0090/0165 LEN=0030 INSTALLED 2007

017400 FT



017400 FT 2 0 14011 0 00 0174+49
 0090/0000 LENGTH(AH 2583 BK 2443)
 018 "DIA CIR PLASTIC
 0080/2275 LEN=0040 INSTALLED 2010
 018 "DIA CIR PLASTIC
 0080/1919 LEN=0055 INSTALLED UNKN
 018 "DIA CIR PLASTIC
 0080/1511 LEN=0040 INSTALLED 2010
 024 "DIA CIR PLASTIC
 0080/1103 LEN=0040 INSTALLED 1999
 018 "DIA CIR PLASTIC
 0080/0594 LEN=0040 INSTALLED 2010
 018 "DIA CIRC CONCR

014957 FT



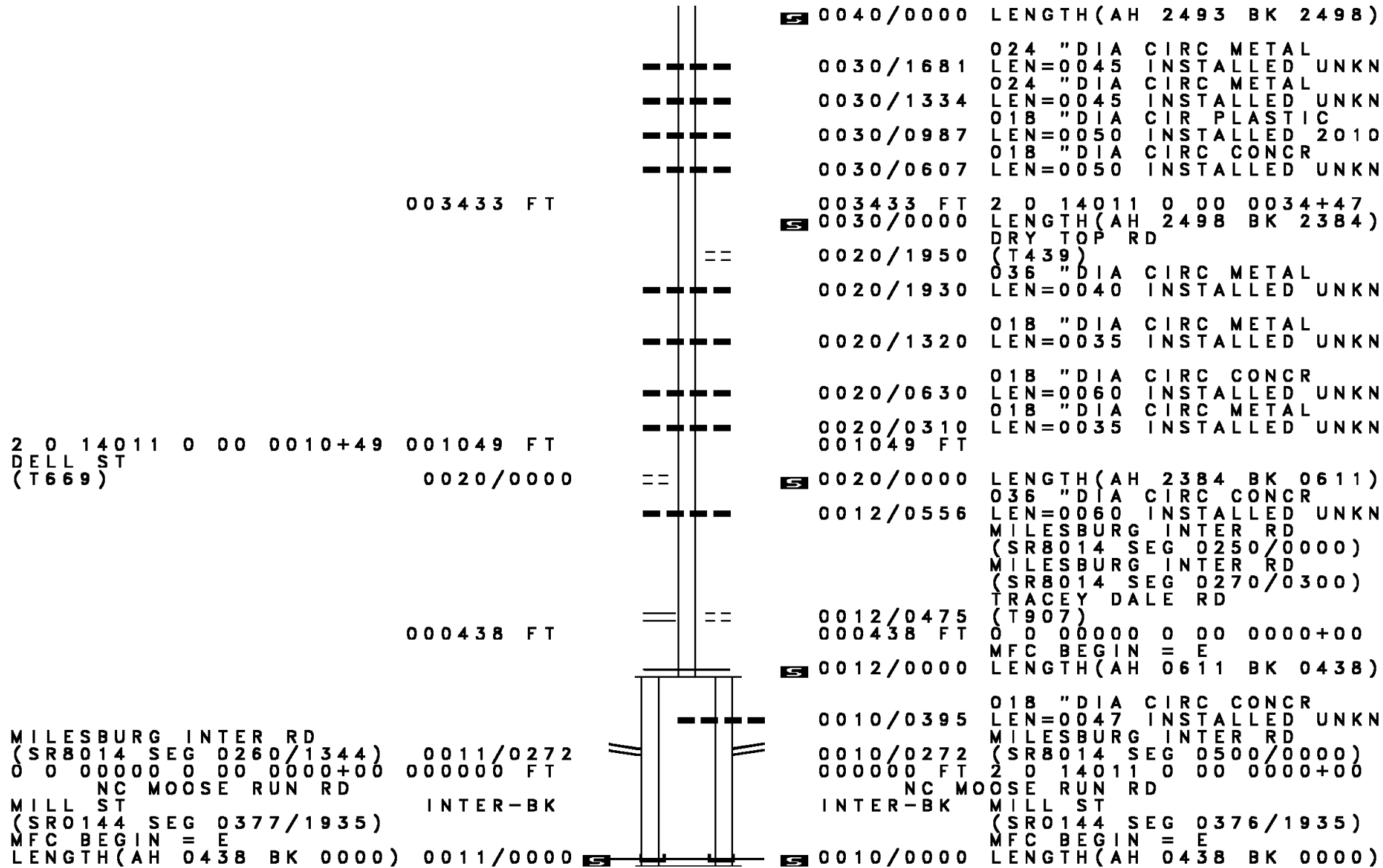
0080/0064 LEN=0050 INSTALLED UNKN
 014957 FT 2 0 14011 0 00 0150+00
 0080/0000 LENGTH(AH 2443 BK 2514)
 018 "DIA CIR PLASTIC
 0070/1932 LEN=0030 INSTALLED UNKN
 JOHNSON HILL RD
 0070/1860 (T407)

024 "DIA CIR PLASTIC

DIR: N TOTAL LEN: 5.284 MI. DIST: 02-1 SR: 4007
 LEFT MUN: BOGGS T RIGHT MUN: BOGGS T

Stationing	Length	Material	Installation
012443 FT	0070/0940	LEN=0030 018" DIA CIR PLASTIC	INSTALLED 2016
	0070/0550	LEN=0040 036" DIA CIR PLASTIC	INSTALLED 2016
	0070/0142	LEN=0040	INSTALLED 2009
	012443 FT	2 0 14011 0 00 0125+00	
	0070/0000	LENGTH(AH 2514 BK 1300) 024" DIA CIR PLASTIC	
	0060/0836	LEN=0045 018" DIA CIR PLASTIC	INSTALLED UNKN
	0060/0325	LEN=0040	INSTALLED 2016
011143 FT	011143 FT		
0060/0000	0060/0000	LENGTH(AH 1300 BK 2719) 024" DIA CIRC METAL	
	0050/2653	LEN=0045 018" DIA CIRC METAL	INSTALLED UNKN
	0050/2408	LEN=0037 018" DIA CIRC METAL	INSTALLED 2005
	0050/2196	LEN=0045 MACNAMARA DR	INSTALLED UNKN
	0050/2019	(T405) 036"H 60" W ELLIP METAL	
	0050/1988	LEN=0073 018" DIA CIRC METAL	INSTALLED 1997
	0050/1604	LEN=0035 024" DIA CIRC METAL	INSTALLED UNKN
	0050/1114	LEN=0030 018" DIA CIRC METAL	INSTALLED UNKN
	0050/0791	LEN=0040 036" DIA CIRC METAL	INSTALLED UNKN
	0050/0670	LEN=0040	INSTALLED 1997
008424 FT	008424 FT	2 0 14011 0 00 0084+66	
	0050/0000	LENGTH(AH 2719 BK 2493) 018" DIA CIRC METAL	
	0040/2454	LEN=0045 018" DIA CIRC METAL	INSTALLED UNKN
	0040/2081	LEN=0045 036" DIA CIRC METAL	INSTALLED UNKN
	0040/1738	LEN=0042 018" DIA CIRC METAL	INSTALLED 2000
	0040/1390	LEN=0050 018" DIA CIRC METAL	INSTALLED UNKN
	0040/0964	LEN=0030	INSTALLED UNKN
005931 FT	0040/0060	036" DIA CIR PLASTIC	
	005931 FT	LEN=0040 2 0 14011 0 00 0059+59	INSTALLED 2013

DIR: N TOTAL LEN: 5.284 MI. DIST: 02-1 SR: 4007
 LEFT MUN: BOGGS T RIGHT MUN: BOGGS T



003433 FT

0040/0000 LENGTH(AH 2493 BK 2498)
 0030/1681 024 " DIA CIRC METAL
 LEN=0045 INSTALLED UNKN
 0030/1334 024 " DIA CIRC METAL
 LEN=0045 INSTALLED UNKN
 0030/0987 018 " DIA CIR PLASTIC
 LEN=0050 INSTALLED 2010
 0030/0607 018 " DIA CIRC CONCR
 LEN=0050 INSTALLED UNKN

003433 FT 2 0 14011 0 00 0034+47
 0030/0000 LENGTH(AH 2498 BK 2384)
 DRY TOP RD

0020/1950 (T439)
 036 " DIA CIRC METAL
 LEN=0040 INSTALLED UNKN
 0020/1930 018 " DIA CIRC METAL
 LEN=0035 INSTALLED UNKN
 0020/0630 018 " DIA CIRC CONCR
 LEN=0060 INSTALLED UNKN
 0020/0310 018 " DIA CIRC METAL
 LEN=0035 INSTALLED UNKN
 001049 FT

2 0 14011 0 00 0010+49 001049 FT
 DELL ST
 (T669)

0020/0000

0020/0000 LENGTH(AH 2384 BK 0611)
 036 " DIA CIRC CONCR
 LEN=0060 INSTALLED UNKN
 MILLSBURG INTER RD
 (SR8014 SEG 0250/0000)
 MILLSBURG INTER RD
 (SR8014 SEG 0270/0300)
 TRACEY DALE RD
 (T907)

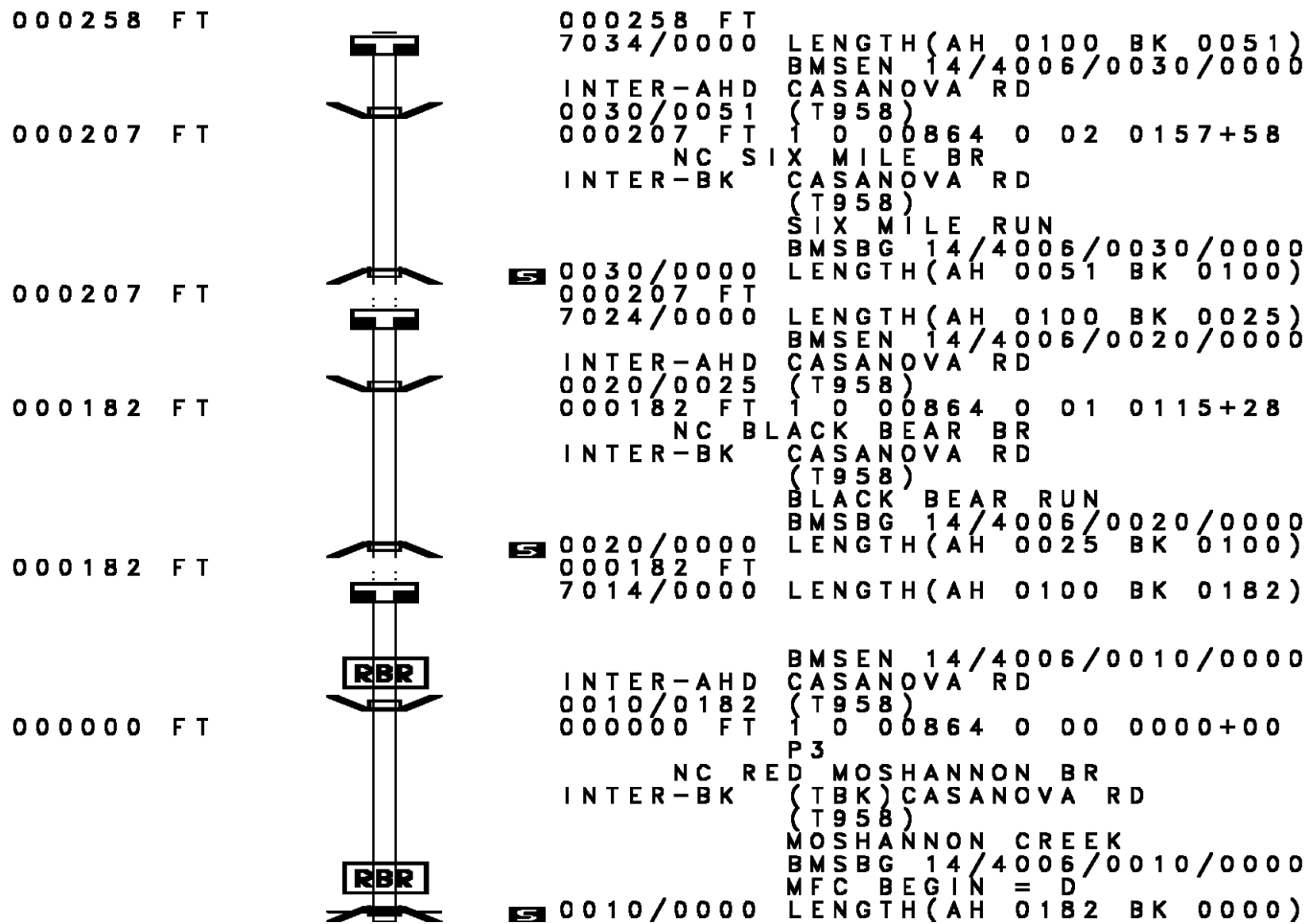
000438 FT

0012/0475 0 0 00000 0 00 0000+00
 000438 FT MFC BEGIN = E
 0012/0000 LENGTH(AH 0611 BK 0438)

MILLSBURG INTER RD
 (SR8014 SEG 0260/1344) 0011/0272
 0 0 00000 0 00 0000+00 000000 FT
 NC MOOSE RUN RD
 MILL ST INTER-BK
 (SRO144 SEG 0377/1935)
 MFC BEGIN = E
 LENGTH(AH 0438 BK 0000) 0011/0000

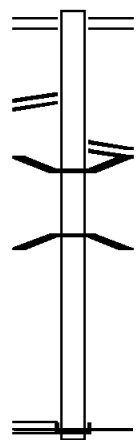
0010/0395 018 " DIA CIRC CONCR
 LEN=0047 INSTALLED UNKN
 MILLSBURG INTER RD
 (SR8014 SEG 0500/0000)
 000000 FT 2 0 14011 0 00 0000+00
 NC MOOSE RUN RD
 MILL ST INTER-BK
 (SRO144 SEG 0376/1935)
 MFC BEGIN = E
 0010/0000 LENGTH(AH 0438 BK 0000)

DIR: B TOTAL LEN: .049 MI. DIST: 02-1 SR: 4006
 LEFT MUN: RUSH T RIGHT MUN: RUSH T



EXTRACT DATE: 12/18/2023 ROADWAY MANAGEMENT SYSTEM PAGE NUMBER: 540
 PRINT DATE: 12/19/2023 SLD COUNTY/SR - ANNUAL PRINT COUNTY: CENTRE
 DIR: B TOTAL LEN: .266 MI. DIST: 02-1 SR: 4005
 LEFT MUN: SNOW SHOE T RIGHT MUN: SNOW SHOE T

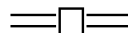
001405 FT
 SNOW SHOE INTER #22 RD
 (SR8006 SEG 0250/0000) 0010/0773
 000000 FT



001405 FT SYCAMORE ST
 0010/1405 (SR0144 SEG 0600/0000)
 0010/0753 SNOW SHOE INTER #22 RD
 (SR8006 SEG 0500/0771)
 0010/0533 BMSSEN 14/4005/0010/0240
 1 0 00219 7 00 0011+70
 LR 1009 EB
 0010/0240 BMSBG 14/4005/0010/0240
 000000 FT 1 0 00219 7 00 0014+13
 NC CHERRY RUN RD
 SNOW SHOE INTER #22 RD
 (SR8006 SEG 0010/1215)
 INTER-BK SNOW SHOE INTER #22 RD
 (SR8006 SEG 0750/0000)
 MFC BEGIN = D
 0010/0000 LENGTH(AH 1405 BK 0000)

EXTRACT DATE: 12/18/2023 ROADWAY MANAGEMENT SYSTEM PAGE NUMBER: 539
PRINT DATE: 12/19/2023 SLD COUNTY/SR - ANNUAL PRINT COUNTY: CENTRE
DIR: B TOTAL LEN: 7.031 MI. DIST: 02-1 SR: 4004
LEFT MUN: BOGGS T RIGHT MUN: BOGGS T

037125 FT



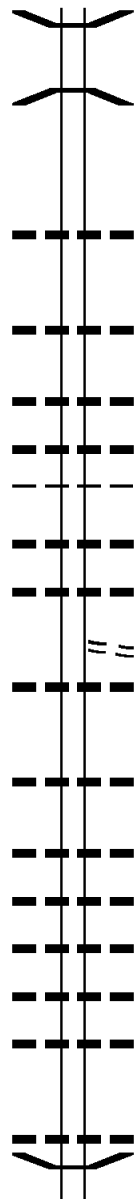
037125 FT SNOW SHOE MOUNTAIN RD
0150/2134 (SR0144 SEG 0430/1238)

DIR: B TOTAL LEN: 7.031 MI. DIST: 02-1 SR: 4004
 LEFT MUN: BOGGS T RIGHT MUN: BOGGS T

034991 FT

032451 FT

030087 FT



0150/1937	BMSEN 14/4004/0150/1889
	2 0 14009 0 00 0369+36
	WALLACE RUN
0150/1889	BMSBG 14/4004/0150/1889
0150/0120	018 " DIA CIR PLASTIC
034991 FT	LEN=0035 INSTALLED UNKN
5 0150/0000	2 0 14009 0 00 0350+40
	LENGTH(AH 2134 BK 2540)
0140/2219	018 " DIA CIR PLASTIC
	LEN=0040 INSTALLED 1999
0140/1615	018 " DIA CIR PLASTIC
	LEN=0036 INSTALLED 2008
0140/1285	018 " DIA CIR PLASTIC
	LEN=0040 INSTALLED 2001
0140/1271	BOGGS UNION T
0140/1022	018 " DIA CIRC METAL
	LEN=0035 INSTALLED UNKN
0140/0553	018 " DIA CIRC METAL
	LEN=0035 INSTALLED UNKN
0140/0468	MCCLINCY RD (T393)
0140/0225	018 " DIA CIR PLASTIC
032451 FT	LEN=0040 INSTALLED 2015
5 0140/0000	2 0 14009 0 00 0325+00
	LENGTH(AH 2540 BK 2364)
0130/2241	018 " DIA CIRC METAL
	LEN=0035 INSTALLED UNKN
0130/1348	024 " DIA CIRC METAL
	LEN=0035 INSTALLED UNKN
0130/1147	018 " DIA CIRC METAL
	LEN=0035 INSTALLED UNKN
0130/0945	024 " DIA CIRC METAL
	LEN=0035 INSTALLED UNKN
0130/0596	018 " DIA CIRC METAL
	LEN=0040 INSTALLED UNKN
0130/0265	024 " DIA CIRC METAL
	LEN=0040 INSTALLED UNKN
030087 FT	2 0 14009 0 00 0301+07
5 0130/0000	LENGTH(AH 2364 BK 2591)
	024 " DIA CIRC METAL
0120/2158	LEN=0030 INSTALLED UNKN
0120/1933	BMSEN 14/4004/0120/1924
	2 0 14009 0 00 0294+24

DIR: B TOTAL LEN: 7.031 MI. DIST: 02-1 SR: 4004
 LEFT MUN: UNION T RIGHT MUN: UNION T

Stationing	Description	Material	Length	Notes
0120/1924	TRIB WALLACE RUN	BMSBG 14/4004	0120/1924	
0120/1834	BMSSEN 14/4004		0120/1815	
	2 0 14009 0 00		0293+32	
0120/1815	TRIB WALLACE RUN	BMSBG 14/4004	0120/1815	
0120/1553	01B " DIA CIR PLASTIC	LEN=0040	INSTALLED	2015
0120/1076	01B " DIA CIR METAL	LEN=0030	INSTALLED	UNKN
0120/0738	024 " DIA CIR METAL	LEN=0030	INSTALLED	UNKN
0120/0358	01B " DIA CIR PLASTIC	LEN=0035	INSTALLED	2021
027496 FT	2 0 14009 0 00		0275+00	
0120/0000	LENGTH(AH 2591 BK 2479)			
0110/2167	022"H 26"W ELLIP METAL	LEN=0070	INSTALLED	UNKN
0110/1659	022"H 26"W ELLIP METAL	LEN=0055	INSTALLED	1999
0110/0380	01B " DIA CIR PLASTIC	LEN=0050	INSTALLED	UNKN
025017 FT	2 0 14009 0 00		0250+20	
	01B " DIA CIR PLASTIC	LEN=0055	INSTALLED	UNKN
0110/0000	NC CH ESTNUT GROVE RD	LENGTH(AH 2479 BK 2589)		
0100/2382	01B " DIA CIR METAL	LEN=0035	INSTALLED	UNKN
0100/2061	01B " DIA CIR METAL	LEN=0030	INSTALLED	UNKN
0100/1678	024 " DIA CIR PLASTIC	LEN=0030	INSTALLED	UNKN
0100/0715	01B " DIA CIR METAL	LEN=0030	INSTALLED	UNKN
0100/0486	01B " DIA CIR PLASTIC	LEN=0030	INSTALLED	UNKN
0100/0072	01B " DIA CIR PLASTIC	LEN=0030	INSTALLED	UNKN
022428 FT	2 0 14009 0 00		0224+10	
0100/0000	LENGTH(AH 2589 BK 2410)			
0090/2170	01B " DIA CIR PLASTIC	LEN=0040	INSTALLED	UNKN
0090/1820	01B " DIA CIR PLASTIC	LEN=0040	INSTALLED	UNKN

DIR: B TOTAL LEN: 7.031 MI. DIST: 02-1 SR: 4004
 LEFT MUN: UNION T RIGHT MUN: UNION T

Distance (FT)	Item ID	Length (FT)	Material	Status
020018 FT	0090/1620	0040	015 " DIA CIRC METAL	INSTALLED UNKN
	0090/1375	0040	015 " DIA CIR PLASTIC	INSTALLED UNKN
	0090/1040	0040	018 " DIA CIRC METAL	INSTALLED UNKN
	0090/0575	0006	028 " DIA CIRC METAL	INSTALLED 2005
	0090/0355	0060	018 " DIA CIRC METAL	INSTALLED UNKN
	0090/0010	0045	018 " DIA CIR PLASTIC	INSTALLED UNKN
	020018 FT	2 0 14009	0 00 0199+99	
	0090/0000	LENGTH(AH 2410 BK 2590)		
	0080/2276	0030	024 " DIA CIR PLASTIC	INSTALLED UNKN
	0080/2007	0050	024 " DIA CIR PLASTIC	INSTALLED 2002
	0080/1827	0055	024 " DIA CIR PLASTIC	INSTALLED 2002
	0080/1292	0045	030 " DIA CIRC METAL	INSTALLED UNKN
	0080/1025	0050	018 " DIA CIR PLASTIC	INSTALLED 2002
	0080/0757	0045	018 " DIA CIR PLASTIC	INSTALLED UNKN
	017428 FT	0080/0367	0045	024 " DIA CIR PLASTIC
017428 FT		2 0 14009	0 00 0174+08	
0080/0000		LENGTH(AH 2590 BK 2394)		
0070/2223		0045	018 " DIA CIR PLASTIC	INSTALLED UNKN
015034 FT		0070/1147	0045	018 " DIA CIRC METAL
	0070/0538	0060	018 " DIA CIRC METAL	INSTALLED UNKN
	015034 FT	2 0 14009	0 00 0150+13	
0070/0000	LENGTH(AH 2394 BK 2624)			
0060/2032	0040	018 " DIA CIR PLASTIC	INSTALLED UNKN	
0060/1972	0040	018 " DIA CIR PLASTIC	INSTALLED 2011	
0060/1429	0030	018 " DIA CIRC METAL	INSTALLED UNKN	

EXTRACT DATE: 12/18/2023
PRINT DATE: 12/19/2023

ROADWAY MANAGEMENT SYSTEM
SLD COUNTY/SR - ANNUAL PRINT

PAGE NUMBER: 535
COUNTY: CENTRE

DIR: B TOTAL LEN: 7.031 MI.
LEFT MUN: UNION T

DIST: 02-1 SR: 4004
RIGHT MUN: UNION T

Stationing	Structure	Material	Length	Notes
012410 FT	0060/0708	024" DIA CIRC METAL	LEN=0030	INSTALLED UNKN
	0060/0584	DUBBBS RD (T302)		
	0060/0549	BMSSEN 14/4004	0060/0530	2 0 14009 0 00 0129+18
	0060/0530	BUSH HOLLOW RUN		
	0060/0492	BMSBG 14/4004	0060/0530	018" DIA CIRC CONCR
	0060/0198	018" DIA CIRC METAL	LEN=0048	INSTALLED UNKN
012410 FT	0060/0000	018" DIA CIRC METAL	LEN=0030	INSTALLED UNKN
		2 0 14009 0 00 0123+88		
		LENGTH(AH 2624 BK 1957)		
	0050/0980	018" DIA CIR PLASTIC	LEN=0035	INSTALLED UNKN
	0050/0600	015" DIA CIRC METAL	LEN=0030	INSTALLED UNKN
	0050/0154	018" DIA CIR PLASTIC	LEN=0040	INSTALLED 2013
	0050/0087	018" DIA CIR PLASTIC	LEN=0040	INSTALLED 2013
2 0 14009 0 00 0104+30	0050/0000	018" DIA CIRC METAL	LEN=0035	INSTALLED 2002
SPOTTS RD (T301)		018" DIA CIRC METAL	LENGTH(AH 1957 BK 2800)	
010453 FT	0040/2685	018" DIA CIRC METAL	LEN=0150	INSTALLED UNKN
	0040/2461	BMSSEN 14/4004	0040/2448	2 0 14009 0 00 0100+69
	0040/2448	BUSH HOLLOW RUN		
	0040/2050	BMSBG 14/4004	0040/2448	018" DIA CIRC METAL
	0040/1760	015"H 36"W ELLIP METAL	LEN=0030	INSTALLED UNKN
	0040/1558	018" DIA CIRC METAL	LEN=0040	INSTALLED UNKN
		BMSSEN 14/4004	0040/1549	0 0 00000 0 00 0000+00
		030"H 60"W CONC STRUCT		
		LEN=0025		INSTALLED UNKN
		TRIB BUSH HOLLOW		
	0040/1549	BMSBG 14/4004	0040/1549	
AMMERMAN RD (T347)	0040/0460	018" DIA CIRC METAL	LEN=0040	INSTALLED UNKN
007653 FT	0040/0440	018" DIA CIRC METAL	LEN=0040	INSTALLED UNKN
	007653 FT	2 0 14009 0 00 0076+36		

DIR: B TOTAL LEN: 7.031 MI. DIST: 02-1 SR: 4004
 LEFT MUN: UNION T RIGHT MUN: UNION T






005423 FT

002492 FT

000000 FT

5	0040/0000	LENGTH(AH	2800	BK	2230)
		018 "DIA	CIR	PLASTIC	
	0030/2160	LEN=0040	INSTALLED	2003	
		018 "DIA	CIR	PLASTIC	
	0030/1974	LEN=0025	INSTALLED	UNKN	
		024 "DIA	CIR	PLASTIC	
	0030/1721	LEN=0040	INSTALLED	2017	
		018 "DIA	CIRC	METAL	
	0030/1471	LEN=0025	INSTALLED	UNKN	
		018 "DIA	CIRC	METAL	
	0030/1212	LEN=0025	INSTALLED	UNKN	
		018 "DIA	CIRC	METAL	
	0030/1101	LEN=0025	INSTALLED	UNKN	
		018 "DIA	CIRC	METAL	
	0030/0931	LEN=0024	INSTALLED	UNKN	
		024 "DIA	CIRC	METAL	
	0030/0517	LEN=0025	INSTALLED	UNKN	
		018 "DIA	CIRC	METAL	
	0030/0047	LEN=0025	INSTALLED	UNKN	
	005423 FT	2 0 14009	0 00	0054+12	
5	0030/0000	LENGTH(AH	2230	BK	2931)
		054 "DIA	CIRC	METAL	
	0020/2054	LEN=0040	INSTALLED	2007	
		024 "DIA	CIR	PLASTIC	
	0020/0875	LEN=0040	INSTALLED	1998	
		018 "DIA	CIR	PLASTIC	
	0020/0454	LEN=0040	INSTALLED	UNKN	
	002492 FT	2 0 14009	0 00	0024+87	
5	0020/0000	LENGTH(AH	2931	BK	2492)
		036 "DIA	CIR	PLASTIC	
	0010/2000	LEN=0020	INSTALLED	UNKN	
		018 "DIA	CIRC	METAL	
	0010/1221	LEN=0035	INSTALLED	UNKN	
		018 "DIA	CIRC	METAL	
	0010/0588	LEN=0035	INSTALLED	UNKN	
		024 "DIA	CIRC	METAL	
	0010/0265	LEN=0030	INSTALLED	UNKN	
		015 "DIA	CIRC	METAL	
	0010/0064	LEN=0042	INSTALLED	2001	
	000000 FT	2 0 14009	0 00	0000+00	
		NC BU	SH	HOLLOW	RD
			BALD	EAGLE	VALLEY
			(SR0504	SEG	0460/0000)
			MFC	BEGIN	= E
5	0010/0000	LENGTH(AH	2492	BK	0000)

EXTRACT DATE: 12/18/2023 ROADWAY MANAGEMENT SYSTEM PAGE NUMBER: 533
 PRINT DATE: 12/19/2023 SLD COUNTY/SR - ANNUAL PRINT COUNTY: CENTRE
 DIR: B TOTAL LEN: .000 MI. DIST: 02-1 SR: 4003
 LEFT MUN: SNOW SHOE B RIGHT MUN: SNOW SHOE B

000000 FT		000000 FT	
000000 FT		7040/0000	LENGTH(AH 1775 BK 2650)
000000 FT		000000 FT	
000000 FT		7030/0000	LENGTH(AH 2650 BK 2699)
000000 FT		000000 FT	
		7020/0000	LENGTH(AH 2699 BK 2574)
		000000 FT	
		7010/0000	LENGTH(AH 2574 BK 0000)

EXTRACT DATE: 12/18/2023
PRINT DATE: 12/19/2023

ROADWAY MANAGEMENT SYSTEM
SLD COUNTY/SR - ANNUAL PRINT

PAGE NUMBER: 531
COUNTY: CENTRE

DIR: B TOTAL LEN: 4.863 MI.
LEFT MUN: SNOW SHOE B

DIST: 02-1 SR: 4002
RIGHT MUN: SNOW SHOE B

Stationing	Material	Length	Notes
0110/1013	015 " DIA CIR PLASTIC	LEN=0070	DOCTOR LN INSTALLED UNKN
0110/1000	(BORO)		
0110/0837	018 " DIA CIRC CONCR	LEN=0050	WALNUT ST INSTALLED UNKN
0110/0533	(BORO)		
0110/0356	024 " DIA CIRC METAL	LEN=0035	INSTALLED UNKN
022582 FT	2 0 14003 0 02 0120+68		NC FO
0110/0000	SNOW SHOE T	LENGTH(AH 3097 BK 3458)	
0100/2863	024 " DIA CIRC METAL	LEN=0035	INSTALLED UNKN
0100/2763	024 " DIA CIRC METAL	LEN=0035	INSTALLED UNKN
0100/1331	018 " DIA CIRC ALUMIN	LEN=0040	SHADY LN INSTALLED 2015
0100/1207	(PRDR)		
0100/0806	018 " DIA CIRC METAL	LEN=0030	SIMCISKO LN INSTALLED UNKN
0100/0529	(PRDR)		
0100/0434	024 " DIA CIRC METAL	LEN=0030	INSTALLED UNKN
019124 FT	BMSSEN 14/4002/0100/0000		1 1 00407 0 00 0026+16
0100/0000	BRANCH BEECH CREEK	LENGTH(AH 3458 BK 2692)	
0090/2580	018 " DIA CIRC METAL	LEN=0030	INSTALLED UNKN
0090/2356	018 " DIA CIR PLASTIC	LEN=0040	INSTALLED 2006
0090/1970	018 " DIA CIR PLASTIC	LEN=0025	INSTALLED UNKN
0090/1620	018 " DIA CIR PLASTIC	LEN=0033	INSTALLED 2012

FOUNTAIN RD
(T885)

0090/2601

DIR: B TOTAL LEN: 4.863 MI. DIST: 02-1 SR: 4002
 LEFT MUN: SNOW SHOE T RIGHT MUN: SNOW SHOE T

PANCAKE RD
(T405)

0090/0281
016432 FT

TENNESSEE RD
(T606)

0080/1507

OLD SIDE RD
(T641)

0080/0320
014167 FT

CHURCH RD
(T414)

0070/2155

==	0090/0646	BIRCH RUN RD (T405)
---	0090/0417	018" DIA CIRC CONCR LEN=0035 INSTALLED UNKN
==	0090/0175	018" DIA CIRC METAL LEN=0075 INSTALLED UNKN
---	016432 FT	1 1 00407 0 00 0000+00
---	5 0090/0000	LENGTH(AH 2692 BK 2265) 018" DIA CIRC METAL
---	0080/2040	LEN=0030 INSTALLED UNKN FLATT RD
==	0080/1831	(T537)
---	0080/1636	BMSEN 14/4002/0080/1574 1 1 00019 0 00 0041+67
---	0080/1574	NORTH FORK BEECH CREEK BMSBG 14/4002/0080/1574
==	0080/1150	018" DIA CIR PLASTIC LEN=0044 INSTALLED 2007
---	0080/0383	018" DIA CIRC METAL LEN=0030 INSTALLED UNKN
==	0080/0010	BMSEN 14/4002/0080/0000 014167 FT 1 1 00019 0 00 0026+08
---	5 0080/0000	LITTLE SANDY RUN BMSBG 14/4002/0080/0000
---	0070/2594	LENGTH(AH 2265 BK 2594) 024"H 95"W METAL STRUC LEN=0050 INSTALLED UNKN
---	0070/2460	018" DIA CIR PLASTIC LEN=0030 INSTALLED UNKN
RBR	0070/2397	BMSEN 14/4002/0070/2339 1 1 00019 0 00 0023+61
RBR	0070/2338	P3 LITTLE SANDY RUN BMSBG 14/4002/0070/2339
==	0070/2122	015" DIA CIRC METAL LEN=0040 INSTALLED 2000 018" DIA CIRC METAL

DIR: B TOTAL LEN: 4.863 MI. DIST: 02-1 SR: 4002
 LEFT MUN: SNOW SHOE T RIGHT MUN: SNOW SHOE T

Location	Segment ID	Length	Notes
BYZANTINE LN (PRDR)	0070/1553		
ST MICHAELS LN (PRDR)	0070/1200		
	0070/1815	LEN=0030	INSTALLED UNKN
	0070/0705	LEN=0035	018 "DIA CIRC METAL INSTALLED UNKN
	0070/0435	LEN=0040	018 "DIA CIR PLASTIC INSTALLED 2015
	0070/0301	LEN=0040	024 "DIA CIRC METAL INSTALLED UNKN
DAIRY ST (T705)	011573 FT	011573 FT	1 1 00019 0 00 0000+00
	0070/0000		VILLAGE: CLARENCE LENGTH(AH 2594 BK 1941)
HARTLINE RD (T678)	0060/1324		
	0060/1043	LEN=0064	030 "DIA CIRC CONCR INSTALLED UNKN
	0060/0945	BMSSEN 14/4002/0060/0927	0 0 00000 0 00 0000+00
	0060/0927	BMSBG 14/4002/0060/0927	CHERRY RUN
	0060/0800	LEN=0040	018 "DIA CIRC CONCR INSTALLED UNKN
	0060/0503	LEN=0030	024 "DIA CIRC METAL INSTALLED UNKN
	009632 FT	009632 FT	2 0 14003 0 01 0099+80
HICKORY RD (T706)	0060/0000		CATTAIL RD (T708) LENGTH(AH 1941 BK 2875)
	0050/2840	LEN=0040	024 "DIA CIRC CONCR INSTALLED UNKN
LC TO HICKORY RD (CONN)	0050/2808		
	0050/1968	LEN=0030	015 "DIA CIRC METAL INSTALLED UNKN
	0050/1800	LEN=0030	018 "DIA CIRC METAL INSTALLED UNKN
	0050/1378		CHERRY RD (T707)
	0050/1367	LEN=0030	018"H 22"W ELLIP METAL INSTALLED UNKN
	006757 FT	006757 FT	2 0 14003 0 01 0070+92
	0050/0000		LENGTH(AH 2875 BK 2109) 018 "DIA CIR PLASTIC

EXTRACT DATE: 12/18/2023
PRINT DATE: 12/19/2023

ROADWAY MANAGEMENT SYSTEM
SLD COUNTY/SR - ANNUAL PRINT






PAGE NUMBER: 528
COUNTY: CENTRE

DIR: B TOTAL LEN: 4.863 MI.
LEFT MUN: SNOW SHOE T

DIST: 02-1 SR: 4002
RIGHT MUN: SNOW SHOE T

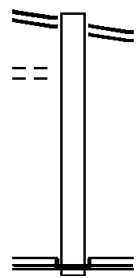
Stationing	Notes	Object ID	Length	Material	Status
		0040/1904	0040	018" DIA CIRC METAL	INSTALLED UNKN
		0040/1640	0040	018" DIA CIRC METAL	INSTALLED UNKN
		0040/1306	0040	018" DIA CIRC METAL	INSTALLED 2000
		0040/1091	0040	018" DIA CIR PLASTIC	INSTALLED UNKN
		0040/0570	0040		INSTALLED 2015
004648 FT		0040/0026	0040	BMSSEN 14/4002/0040/0000	
		004648 FT	2014003001	0049+99	
		0040/0000		NORTH FORK BEECH CREEK	
		0040/0000		BMSBG 14/4002/0040/0000	
		0040/0000		LENGTH(AH 2109 BK 2036)	
		0030/1046			
BUTTERWORTH RD (T875)		0030/1045	0040	015" DIA CIR PLASTIC	INSTALLED UNKN
		0030/0970			
LC TO BUTTERWORTH RD (CONN)		0030/0780	0040	018" DIA CIRC METAL	INSTALLED UNKN
		0030/0260	0040	018" DIA CIRC METAL	INSTALLED UNKN
002612 FT		0030/0000	2014003001	0029+27	
		0030/0000		LENGTH(AH 2036 BK 1126)	
		0020/0904	0030	018" DIA CIR PLASTIC	INSTALLED UNKN
		0020/0315	0040	018" DIA CIR PLASTIC	INSTALLED UNKN
001486 FT		0020/0000	2014003000	0015+00	
		0020/0000		LENGTH(AH 1126 BK 1486)	
		0010/1473	0040	015" DIA CIRC CONCR	INSTALLED 2000
		0010/0890	0040	024" DIA CIRC METAL	INSTALLED UNKN
		0010/0490	0040	016"H 22"W ELLIP METAL	INSTALLED UNKN
		0010/0250	0040	016" DIA CIRC METAL	INSTALLED UNKN
		0010/0096	0040	030" DIA CIRC METAL	INSTALLED UNKN
000000 FT		000000 FT	2014003000	0000+00	
		0010/0000		NC CLARENCE RD	
		0010/0000		RIDGE RD	
		0010/0000		(SRO144 SEG 0720/0537)	
		0010/0000		MFC BEGIN = D	
		0010/0000		LENGTH(AH 1486 BK 0000)	

EXTRACT DATE: 12/18/2023 ROADWAY MANAGEMENT SYSTEM PAGE NUMBER: 527
 PRINT DATE: 12/19/2023 SLD COUNTY/SR - ANNUAL PRINT COUNTY: CENTRE
 DIR: B TOTAL LEN: .000 MI. DIST: 02-1 SR: 4001
 LEFT MUN: UNIONVILLE B RIGHT MUN: UNIONVILLE B

000000 FT		000000 FT	
000000 FT		7030/0000	LENGTH(AH 2083 BK 2486)
000000 FT		000000 FT	
000000 FT		7020/0000	LENGTH(AH 2486 BK 2123)
000000 FT		000000 FT	
		7014/0000	LENGTH(AH 2123 BK 0280)
		000000 FT	
		7012/0000	LENGTH(AH 0280 BK 0000)

EXTRACT DATE: 12/18/2023 ROADWAY MANAGEMENT SYSTEM PAGE NUMBER: 526
 PRINT DATE: 12/19/2023 SLD COUNTY/SR - ANNUAL PRINT COUNTY: CENTRE
 DIR: B TOTAL LEN: .035 MI. DIST: 02-1 SR: 3053
 LEFT MUN: UNIONVILLE B RIGHT MUN: UNIONVILLE B

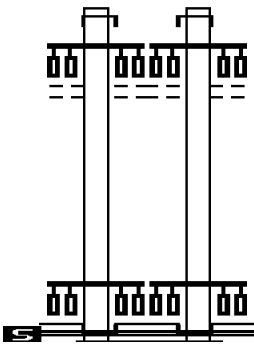
ALLEGHANY ST 000185 FT
 (SR0504 SEG 0420/0718) 0010/0185
 MECHANICS ST
 (BORO) 0010/0166
 000000 FT



000185 FT ALLEGHANY ST
 0010/0185 (SR0504 SEG 0420/0718)
 000000 FT 0 0 00000 0 00 0000+00
 NC MA IN ST
 UNION ST
 (SR3040 SEG 0370/1921)
 INTER-BK MAIN ST
 (BORO)
 MFC BEGIN = D
 0010/0000 LENGTH(AH 0185 BK 0000)

DIR: E TOTAL LEN: .109 MI. DIST: 02-1 SR: 3051
 LEFT MUN: PATTON T RIGHT MUN: PATTON T

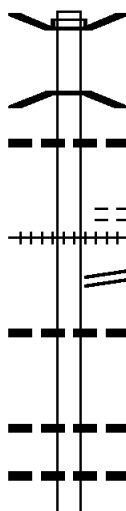
SR 8022/0500/2907 SH 000577 FT
 (SR8022 SEG 0500/2907) INTER-AHD
 GREEN TECH DR 0011/0577
 (T975)
 0 0 00000 0 00 0000+00 0011/0478
 NC RAMP A RD 000000 FT
 ATHERTON ST
 (SR3014 SEG 0031/0000)
 (SR3014 SEG 0030/0000)
 VALLEY VISTA DR INTER-BK
 (T780)
 MFC BEGIN = C
 LENGTH(AH 0577 BK 0000) 0011/0000



000577 FT
 INTER-AHD SR 8022/0750/0000 SH
 0010/0577 (SR8022 SEG 0750/0000)
 GREEN TECH DR
 (T975)
 0010/0478
 000000 FT 0 0 00000 0 00 0000+00
 NC RAMP B RD
 ATHERTON ST
 (SR3014 SEG 0030/0000)
 (SR3014 SEG 0031/0000)
 INTER-BK VALLEY VISTA DR
 (T780)
 MFC BEGIN = C
 LENGTH(AH 0577 BK 0000) 0010/0000

EXTRACT DATE: 12/18/2023 ROADWAY MANAGEMENT SYSTEM PAGE NUMBER: 524
 PRINT DATE: 12/19/2023 SLD COUNTY/SR - ANNUAL PRINT COUNTY: CENTRE
 DIR: B TOTAL LEN: 4.467 MI. DIST: 02-1 SR: 3049
 LEFT MUN: RUSH T RIGHT MUN: RUSH T

023588 FT



023588 FT AH-CLEARFIELD (17)
 INTER-AHD BMS EN 14/3049/0090/3434
 0090/3547 CURTIN ST
 (SR2051 SEG 0010/0000)
 0 0 00000 0 00 0000+00
 0090/3434 MOSHANNON CREEK
 BMSBG 14/3049/0090/3434
 022"H 28"W ELLIP METAL
 0090/3150 LEN=0030 INSTALLED 2001
 NC CURTIN ST
 WALKER ST
 0090/2826 (T318)
 0090/2733 (AAR 528177E)#TRKS 02
 PHOENIX RD
 0090/2574 (SR3036 SEG 0010/0000)
 018 "DIA CIR PLASTIC
 0090/2537 LEN=0040 INSTALLED 2012
 0090/1597 018 "DIA CIR PLASTIC
 LEN=0040 INSTALLED 1998
 0090/1218 018 "DIA CIR PLASTIC
 LEN=0022 INSTALLED 2005

DIR: B TOTAL LEN: 4.467 MI. DIST: 02-1 SR: 3049
 LEFT MUN: RUSH T RIGHT MUN: RUSH T

Stationing	Material	Quantity	Notes
020041 FT	0090/0603	030 " DIA	CIRC METAL
	LEN=0035		INSTALLED UNKN
	0090/0395	024 " DIA	CIRC CONCR
	LEN=0035		INSTALLED UNKN
	0090/0116	030 " DIA	CIRC METAL
	LEN=0034		INSTALLED UNKN
	020041 FT	1 0 00057	0 00 0520+00
			VILLAGE: EDENDALE
	5 0090/0000	LENGTH(AH 3547 BK 2522)	
		066"H 48"W	CON BOX CUL
	0080/2170	LEN=0025	INSTALLED UNKN
	0080/1420	015 " DIA	CIRC CONCR
	LEN=0035		INSTALLED UNKN
	0080/1130	015 " DIA	CIRC CONCR
	LEN=0033		INSTALLED UNKN
	0080/0997	015 " DIA	CIR PLASTIC
	LEN=0010		INSTALLED 2001
	0080/0290	018 " DIA	CIRC CONCR
	LEN=0033		INSTALLED UNKN
SPIKE ISLAND RD (SR3027 SEG 0010/0000)	0080/0274	1 0 00057	0 00 0494+71
	017519 FT		
	5 0080/0000	015 " DIA	CIRC CONCR
		LEN=0033	INSTALLED UNKN
		LENGTH(AH 2522 BK 2473)	
	0070/2130	018 " DIA	CIRC METAL
	LEN=0033		INSTALLED UNKN
	0070/1757	018 " DIA	CIRC METAL
	LEN=0030		INSTALLED 2001
	0070/1345	036"H 36"W	CON BOX CUL
	LEN=0030		INSTALLED UNKN
	0070/1205	018 " DIA	CIRC CONCR
	LEN=0030		INSTALLED UNKN
	0070/0825	018 " DIA	CIRC CONCR
	LEN=0030		INSTALLED UNKN
	0070/0670	024 " DIA	CIRC METAL
	LEN=0030		INSTALLED UNKN
	0070/0150	015 " DIA	CIRC CONCR
	LEN=0040		INSTALLED UNKN
015046 FT	015046 FT	1 0 00057	0 00 0470+00
	5 0070/0000	LENGTH(AH 2473 BK 2498)	
		015 " DIA	CIRC CONCR
	0060/2200	LEN=0080	INSTALLED UNKN
		018 " DIA	CIRC CONCR
	0060/1640	LEN=0035	INSTALLED UNKN
	0060/0985	018 " DIA	CIR PLASTIC
	LEN=0030		INSTALLED UNKN

DIR: B TOTAL LEN: 4.467 MI. DIST: 02-1 SR: 3049
 LEFT MUN: RUSH T RIGHT MUN: RUSH T

012548 FT

0060/0565	018 " DIA	CIR PLASTIC
	LEN=0035	INSTALLED UNKN
0060/0185	018 " DIA	CIR PLASTIC
	LEN=0045	INSTALLED UNKN
012548 FT	1 0 00057	0 00 0445+00
0060/0000	LENGTH(AH	2498 BK 2491)
	018 " DIA	CIR PLASTIC
	LEN=0030	INSTALLED UNKN
0050/2375	015 " DIA	CIR PLASTIC
	LEN=0030	INSTALLED UNKN
0050/1950	018 " DIA	CIR PLASTIC
	LEN=0060	INSTALLED UNKN
0050/1640	018 " DIA	CIR PLASTIC
	LEN=0060	INSTALLED UNKN
0050/1290	015 " DIA	CIRC METAL
	LEN=0030	INSTALLED UNKN
0050/1060	015 " DIA	CIR PLASTIC
	LEN=0030	INSTALLED UNKN

010057 FT

0050/0225	018 " DIA	CIRC METAL
	LEN=0040	INSTALLED UNKN
010057 FT	1 0 00057	0 00 0420+19
0050/0000	LENGTH(AH	2491 BK 2491)
	018 " DIA	CIR PLASTIC
	LEN=0035	INSTALLED 2021
0040/2265	015 " DIA	CIR PLASTIC
	LEN=0045	INSTALLED 1999
0040/1880	018 " DIA	CIR PLASTIC
	LEN=0030	INSTALLED UNKN
0040/1670	015 " DIA	CIR PLASTIC
	LEN=0030	INSTALLED UNKN

007566 FT

0040/0310	030 " DIA	CIRC METAL
	LEN=0050	INSTALLED UNKN
007566 FT	1 0 00057	0 00 0394+87
	015 " DIA	CIR PLASTIC
	LEN=0030	INSTALLED UNKN
0040/0000	LENGTH(AH	2491 BK 2492)
	015 " DIA	CIR PLASTIC
	LEN=0030	INSTALLED UNKN
0030/2141	036 " DIA	CIRC METAL
	LEN=0030	INSTALLED UNKN
0030/1566	018 " DIA	CIR PLASTIC
	LEN=0048	INSTALLED 2000
0030/1179	018 " DIA	CIR PLASTIC
	LEN=0035	INSTALLED UNKN
0030/0892	015 " DIA	CIRC METAL
	LEN=0035	INSTALLED UNKN

0030/0524

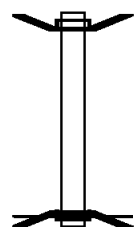
	LEN=0035	INSTALLED UNKN
--	----------	----------------

DIR: B TOTAL LEN: 4.467 MI. DIST: 02-1 SR: 3049
 LEFT MUN: RUSH T RIGHT MUN: RUSH T

Street Name	Stationing	Length	Material	Installation	Notes
	005074 FT	0030/0111	015" DIA CIRC METAL	LEN=0035 INSTALLED UNKN	
		005074 FT	1 0 00057	0 00 0370+00	
		0030/0000	LENGTH(AH 2492 BK 2475)		
		0020/2160	018" DIA CIR PLASTIC	LEN=0032 INSTALLED 1998	
			NC ED DENDALE RD		
			RETORT RD		
		0020/1911	(T955)		
BARRY ST (T597)	0020/1675				
SHARPLESS ST (T690)	0020/0934				
		0020/0760	015" DIA CIRC CONCR	LEN=0025 INSTALLED UNKN	
		0020/0482	018" DIA CIRC METAL	LEN=0025 INSTALLED 2001	
		0020/0300	015" DIA CIRC METAL	LEN=0025 INSTALLED UNKN	
		0020/0085	015" DIA CIRC METAL	LEN=0025 INSTALLED UNKN	
	002599 FT	002599 FT	1 0 00057	0 00 0345+20	
		0020/0000	VILLAGE: RETORT	LENGTH(AH 2475 BK 2599)	
LOCUST ST (T595)	0010/2300				
		0010/2275	015" DIA CIRC METAL	LEN=0050 INSTALLED UNKN	
		0010/1887	MAPLE ST (T594)		
		0010/1140	015" DIA CIR PLASTIC	LEN=0057 INSTALLED 1998	
		0010/0970	015" DIA CIRC METAL	LEN=0025 INSTALLED UNKN	
OAK ST (T528)	0010/0795				
	000000 FT	0010/0462	015" DIA CIRC METAL	LEN=0030 INSTALLED 2001	
		000000 FT	1 0 00057	0 00 0319+20	
			VILLAGE: SANDY RIDGE		
			NC STATE ST TYRONE PIKE (SR0350 SEG 0130/0000)		
		INTER-BK	PONDEROSA RD (T575)		
		0010/0000	MFC BEGIN = D	LENGTH(AH 2599 BK 0000)	

EXTRACT DATE: 12/18/2023 ROADWAY MANAGEMENT SYSTEM PAGE NUMBER: 520
 PRINT DATE: 12/19/2023 SLD COUNTY/SR - ANNUAL PRINT COUNTY: CENTRE
 DIR: B TOTAL LEN: .040 MI. DIST: 02-1 SR: 3047
 LEFT MUN: SPRING T RIGHT MUN: SPRING T

000212 FT
 000000 FT



000212 FT BMS EN 14/3047/0010/0000
 INTER-AHD HARRISON RD
 0010/0212 (T941)
 000000 FT 0 0 00000 0 00 0000+00
 NC HA HARRISON RD
 INTER-BK HARRISON RD
 (T941)
 SR 6026
 BMSBG 14/3047/0010/0000
 MFC BEGIN = E
 0010/0000 LENGTH(AH 0212 BK 0000)

EXTRACT DATE: 12/18/2023 ROADWAY MANAGEMENT SYSTEM PAGE NUMBER: 519
PRINT DATE: 12/19/2023 SLD COUNTY/SR - ANNUAL PRINT COUNTY: CENTRE
DIR: B TOTAL LEN: .000 MI. DIST: 02-1 SR: 3046
LEFT MUN: PATTON T RIGHT MUN: PATTON T

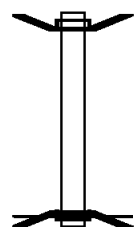
000000 FT



000000 FT
7010/0000 LENGTH(AH 0237 BK 0000)

EXTRACT DATE: 12/18/2023 ROADWAY MANAGEMENT SYSTEM PAGE NUMBER: 518
 PRINT DATE: 12/19/2023 SLD COUNTY/SR - ANNUAL PRINT COUNTY: CENTRE
 DIR: B TOTAL LEN: .049 MI. DIST: 02-1 SR: 3045
 LEFT MUN: PATTON T RIGHT MUN: PATTON T

000261 FT
 000000 FT



000261 FT BMS EN 14/3045/0010/0000
 INTER-AHD WADDLE RD
 0010/0261 (T528)
 000000 FT 1 0 01050 0 00 0125+51
 NC WADDLE RD
 INTER-BK WADDLE RD
 (T528)
 LR1050
 BMSBG 14/3045/0010/0000
 MFC BEGIN = D
 0010/0000 LENGTH(AH 0261 BK 0000)

EXTRACT DATE: 12/18/2023 ROADWAY MANAGEMENT SYSTEM PAGE NUMBER: 517
 PRINT DATE: 12/19/2023 SLD COUNTY/SR - ANNUAL PRINT COUNTY: CENTRE

DIR: B TOTAL LEN: .163 MI. DIST: 02-1 SR: 3044
 LEFT MUN: RUSH T RIGHT MUN: RUSH T

RAILROAD ST
 (T961)

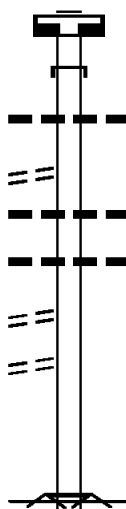
MOSHANNON ST
 (T694)
 FROM 0322/0012 SH
 (CONN)

000858 FT

0010/0702

0010/0363

0010/0114
 000000 FT



000858 FT
 7014/0000 LENGTH(AH 1197 BK 0858)
 INTER-AHD FRONT ST
 0010/0858 (BORO)
 018 " DIA CIRC CONCR
 0010/0795 LEN=0035 INSTALLED UNKN

0010/0619 018 " DIA CIRC CONCR
 LEN=0025 INSTALLED UNKN
 0010/0423 018 " DIA CIRC CONCR
 LEN=0035 INSTALLED UNKN

000000 FT 1 0 00057 0 00 0593+47
 NC FRONT ST
 MFC BEGIN = B
 FRONT ST

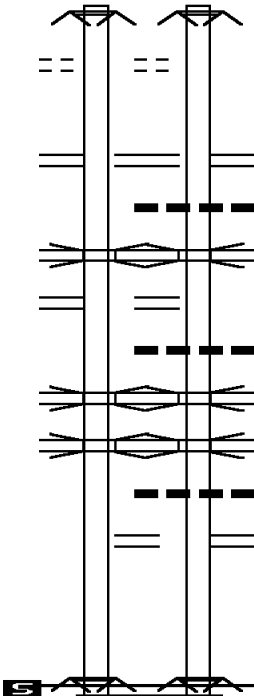
0010/0000 ROAD CLOSED BACK
 LENGTH(AH 0858 BK 0000)

SR 3043 SH 001646 FT
 ROAD CLOSED AHEAD 0011/1646
 INNOVATION BL
 (T643) 0011/1577
 RAMP PAC-W RD
 (SR8025 SEG 0250/0000)
 RAMP W-PAC RD
 (SR8015 SEG 0562/0460) 0011/0997

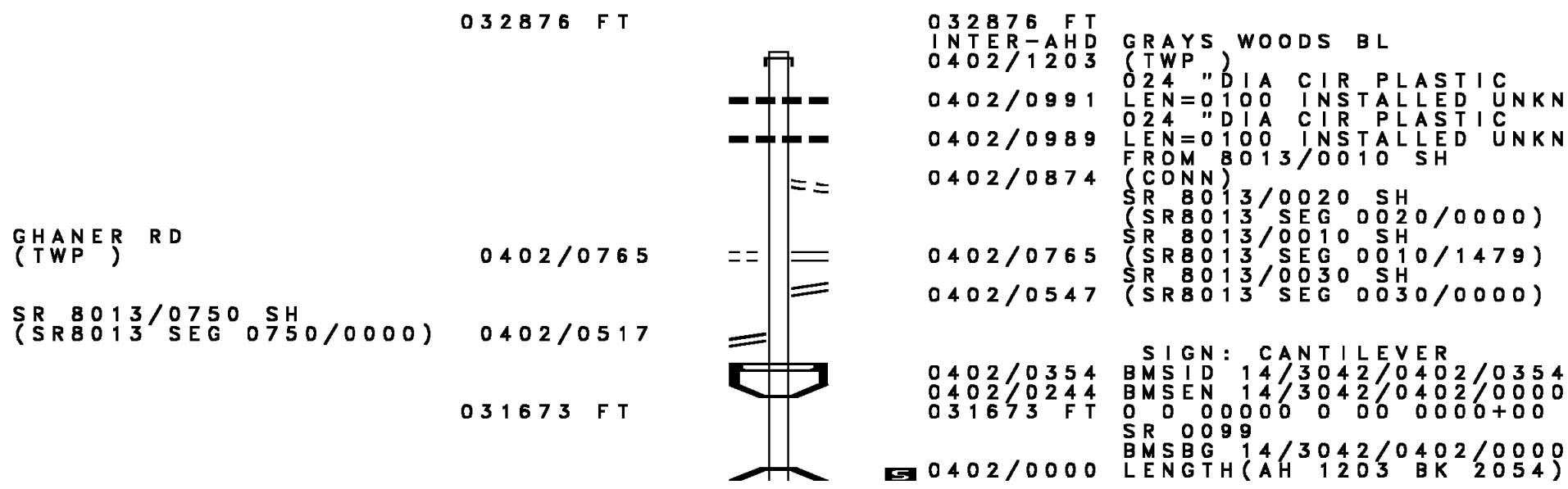
SR 3007
 OP ID 14/3007/0072/2503 0011/0904
 RAMNP 3007-PAC RD
 (SR8025 SEG 0010/1135) 0011/0735

SR 99
 OP ID 14/0099/0745/1256 0011/0439
 SR 99
 OP ID 14/0099/0744/1258 0011/0364

RAMP PAC-E RD
 (SR8015 SEG 0750/0000) 0011/0083
 0 0 00000 0 00 0000+00 000000 FT
 NC INNOVATION PARK RD
 MFC BEGIN = E
 TWP-SR 3043 SH
 ROAD CLOSED BACK
 LENGTH(AH 1646 BK 0000) 0011/0000



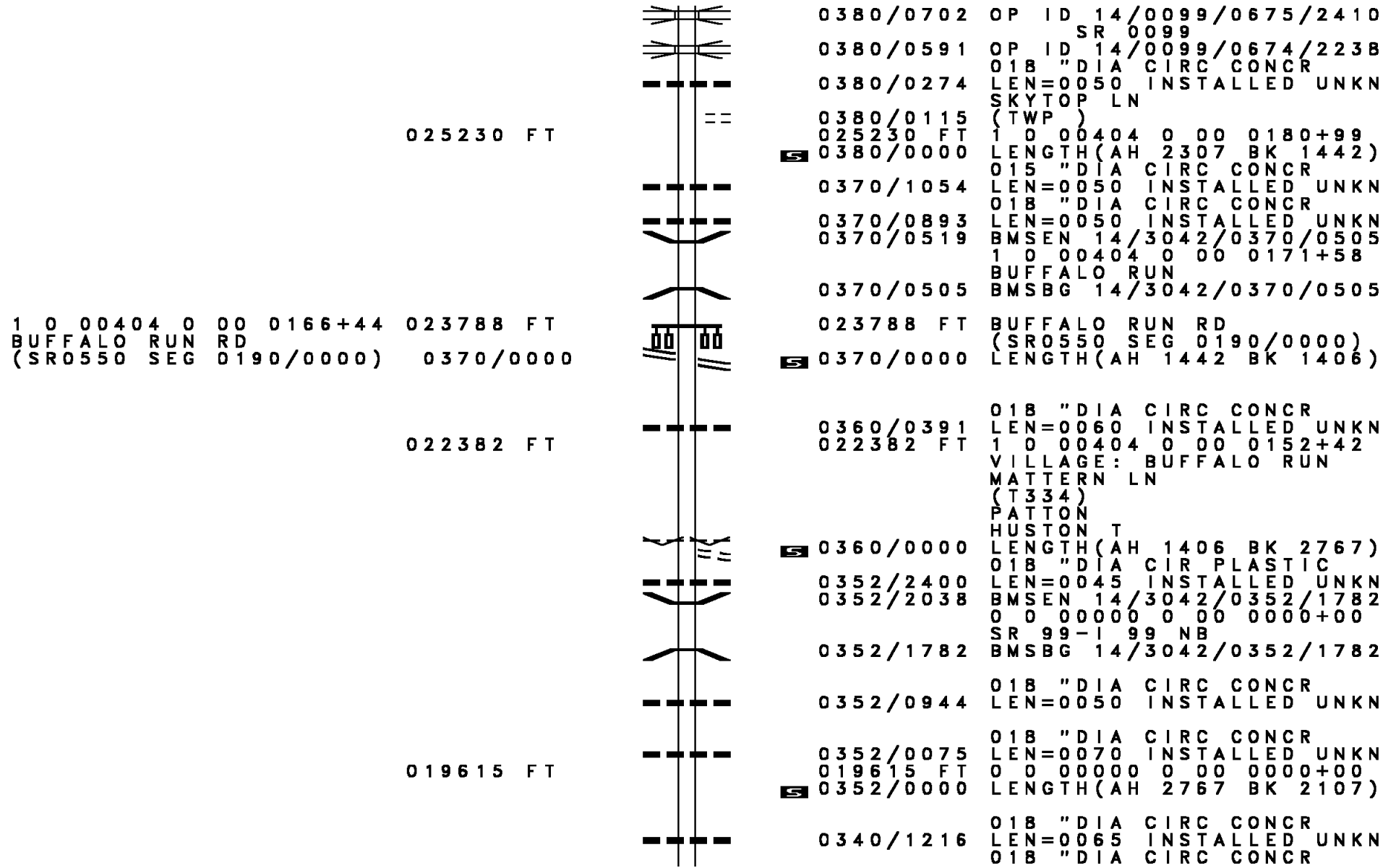
001646 FT SR 3043 SH
 0010/1646 ROAD CLOSED AHEAD
 0010/1577 INNOVATION BL
 (T643)
 RAMP PAC-W RD
 (SR8025 SEG 0250/0000)
 RAMP W-PAC RD
 (SR8015 SEG 0562/0460) 0010/0997
 024 "DIA CIRC CONCR
 LEN=0055 INSTALLED UNKN
 SR 3007
 OP ID 14/3007/0072/2503 0010/0904
 RAMP 3007-PAC RD
 (SR8025 SEG 0010/1135) 0010/0735
 018 "DIA CIRC CONCR
 LEN=0040 INSTALLED UNKN
 SR 99
 OP ID 14/0099/0745/1256 0010/0439
 SR 99
 OP ID 14/0099/0744/1258 0010/0364
 042 "DIA CIRC CONCR
 LEN=0085 INSTALLED UNKN
 RAMP PAC-E RD
 (SR8015 SEG 0750/0000) 0010/0083
 0 0 00000 0 00 0000+00 000000 FT
 NC INNOVATION PARK RD
 MFC BEGIN = E
 TWP-SR 3043 SH
 ROAD CLOSED BACK
 LENGTH(AH 1646 BK 0000) 0010/0000



DIR: B TOTAL LEN: 6.227 MI. DIST: 02-1 SR: 3042
 LEFT MUN: PATTON T RIGHT MUN: PATTON T

SR 8013/0510 SH (SR8013 SEG 0510/2279)	0392/1607	==			
LC TO CURVE HILL RD (TWP)	0392/1021	==		0392/1317	SR 8013/0520 SH (SR8013 SEG 0520/2185)
CURVE HILL RD (TWP)	0392/0903	==		0392/0915	018 "DIA CIRC CONCR LEN=0090 INSTALLED UNKN
		==		0392/0891	SR 8013/0260 SH (SR8013 SEG 0260/0000)
		==		0392/0868	018 "DIA CIRC CONCR LEN=0050 INSTALLED UNKN
0 0 00000 0 00 0000+00	029619 FT	==		0392/0549	SR 8013/0250 SH (SR8013 SEG 0250/0000)
STEVENS ON RD (SR3028 SEG 0010/0000)	0392/0000	==		0392/0000	LENGTH(AH 2054 BK 2082)
		==		0390/1662	BMS EN 14/3042/0390/1626 1 0 00404 0 00 0204+80
		==		0390/1626	BUFFALO RUN BMSBG 14/3042/0390/1626
		==		0390/1485	SELLERS LN (T341)
		==		0390/0238	018 "DIA CIRC METAL LEN=0065 INSTALLED UNKN
		==		0390/0032	018 "DIA CIRC CONCR LEN=0065 INSTALLED UNKN
1 0 00404 0 00 0204+80	027537 FT	==		0390/0000	LENGTH(AH 2082 BK 2307)
HARVARD RD (T742)	0390/0000	==		0380/2040	018 "DIA CIRC CONCR LEN=0050 INSTALLED UNKN
		==		0380/2021	018 "DIA CIRC CONCR LEN=0050 INSTALLED UNKN
		==		0380/1810	018 "DIA CIRC CONCR LEN=0050 INSTALLED UNKN
LC TO HARVARD RD (CONN)	0380/1652	==		0380/1057	018 "DIA CIRC CONCR LEN=0050 INSTALLED UNKN
HARVARD RD (T742)	0380/1507	==		0380/0790	018 "DIA CIRC CONCR LEN=0070 INSTALLED UNKN
		==			SR 0099

DIR: B TOTAL LEN: 6.227 MI. DIST: 02-1 SR: 3042
 LEFT MUN: PATTON T RIGHT MUN: PATTON T



1 0 00404 0 00 0166+44 023788 FT
 BUFFALO RUN RD
 (SR0550 SEG 0190/0000) 0370/0000

0380/0702 OP ID 14/0099/0675/2410
 SR 0099
 0380/0591 OP ID 14/0099/0674/2238
 018 "DIA CIRC CONCR
 0380/0274 LEN=0050 INSTALLED UNKN
 SKYTOP LN
 (TWP)
 0380/0115 1 0 00404 0 00 0180+99
 025230 FT
 0380/0000 LENGTH(AH 2307 BK 1442)
 015 "DIA CIRC CONCR
 0370/1054 LEN=0050 INSTALLED UNKN
 018 "DIA CIRC CONCR
 0370/0893 LEN=0050 INSTALLED UNKN
 0370/0519 BMSSEN 14/3042/0370/0505
 1 0 00404 0 00 0171+58
 BUFFALO RUN
 0370/0505 BMSBG 14/3042/0370/0505
 023788 FT BUFFALO RUN RD
 (SR0550 SEG 0190/0000)
 0370/0000 LENGTH(AH 1442 BK 1406)
 018 "DIA CIRC CONCR
 0360/0391 LEN=0060 INSTALLED UNKN
 022382 FT 1 0 00404 0 00 0152+42
 VILLAGE: BUFFALO RUN
 MATTERN LN
 (T334)
 PATTON
 HUSTON T
 0360/0000 LENGTH(AH 1406 BK 2767)
 018 "DIA CIR PLASTIC
 0352/2400 LEN=0045 INSTALLED UNKN
 0352/2038 BMSSEN 14/3042/0352/1782
 0 0 00000 0 00 0000+00
 SR 99-1 99 NB
 0352/1782 BMSBG 14/3042/0352/1782
 018 "DIA CIRC CONCR
 0352/0944 LEN=0050 INSTALLED UNKN
 018 "DIA CIRC CONCR
 0352/0075 LEN=0070 INSTALLED UNKN
 019615 FT 0 0 00000 0 00 0000+00
 0352/0000 LENGTH(AH 2767 BK 2107)
 018 "DIA CIRC CONCR
 0340/1216 LEN=0065 INSTALLED UNKN
 018 "DIA CIRC CONCR

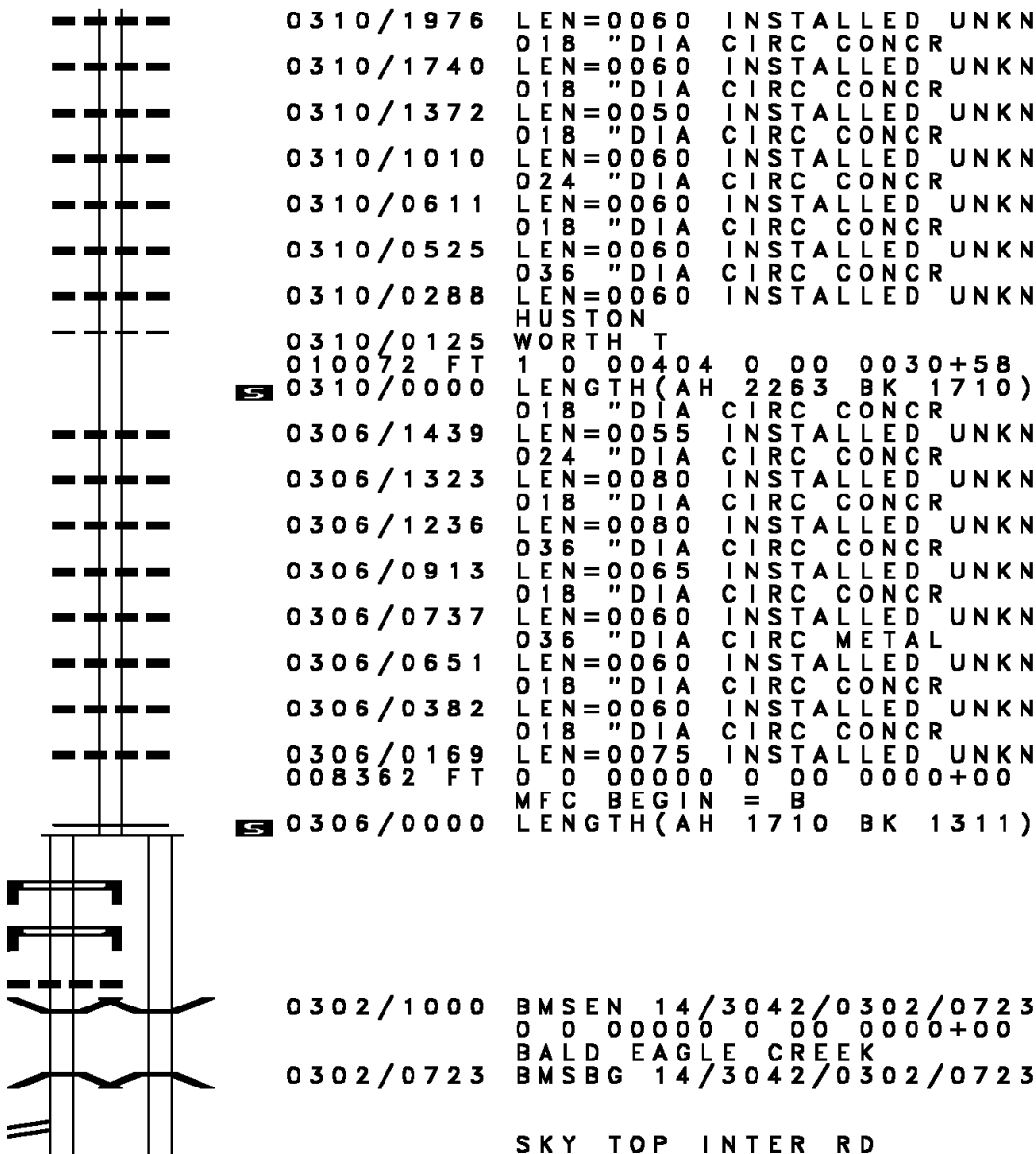
DIR: B TOTAL LEN: 6.227 MI. DIST: 02-1 SR: 3042
 LEFT MUN: HUSTON T RIGHT MUN: HUSTON T

	0340/0918	LEN=0065	INSTALLED	UNKN
		018 "DIA	CIRC CONCR	
	0340/0594	LEN=0065	INSTALLED	UNKN
		018 "DIA	CIRC CONCR	
	0340/0246	LEN=0070	INSTALLED	UNKN
		018 "DIA	CIRC CONCR	
017508 FT	0340/0014	LEN=0065	INSTALLED	UNKN
	017508 FT	1 0 00404	0 00 0104+88	
	5 0340/0000	LENGTH(AH	2107 BK 2587)	
		018 "DIA	CIRC CONCR	
	0330/2332	LEN=0050	INSTALLED	UNKN
		018 "DIA	CIRC CONCR	
	0330/2054	LEN=0050	INSTALLED	UNKN
		018 "DIA	CIRC CONCR	
	0330/1636	LEN=0065	INSTALLED	UNKN
		018 "DIA	CIRC CONCR	
	0330/1313	LEN=0065	INSTALLED	UNKN
		018 "DIA	CIRC CONCR	
	0330/1066	LEN=0065	INSTALLED	UNKN
		018 "DIA	CIR PLASTIC	
	0330/0788	LEN=0065	INSTALLED	UNKN
		018 "DIA	CIRC CONCR	
	0330/0499	LEN=0065	INSTALLED	UNKN
		018 "DIA	CIR PLASTIC	
	0330/0319	LEN=0065	INSTALLED	UNKN
		018 "DIA	CIR PLASTIC	
014921 FT	0330/0019	LEN=0050	INSTALLED	UNKN
	014921 FT	1 0 00404	0 00 0079+07	
	5 0330/0000	LENGTH(AH	2587 BK 2586)	
		018 "DIA	CIRC CONCR	
	0320/2420	LEN=0050	INSTALLED	UNKN
		018 "DIA	CIRC CONCR	
	0320/2100	LEN=0050	INSTALLED	UNKN
		018 "DIA	CIRC CONCR	
	0320/1765	LEN=0050	INSTALLED	UNKN
		018 "DIA	CIRC CONCR	
	0320/1520	LEN=0050	INSTALLED	UNKN
		018 "DIA	CIRC CONCR	
	0320/1060	LEN=0050	INSTALLED	UNKN
		018 "DIA	CIRC CONCR	
	0320/0800	LEN=0050	INSTALLED	UNKN
		018 "DIA	CIRC CONCR	
	0320/0579	LEN=0060	INSTALLED	UNKN
		024 "DIA	CIRC CONCR	
012335 FT	0320/0249	LEN=0060	INSTALLED	UNKN
	012335 FT	1 0 00404	0 00 0053+21	
		024 "DIA	CIRC CONCR	
	5 0320/0000	LENGTH(AH	2586 BK 2263)	
		018 "DIA	CIRC CONCR	

DIR: B TOTAL LEN: 6.227 MI. DIST: 02-1 SR: 3042
 LEFT MUN: HUSTON T RIGHT MUN: HUSTON T

010072 FT

008362 FT



0310/1976 LEN=0060 INSTALLED UNKN
 018 "DIA CIRC CONCR
 0310/1740 LEN=0060 INSTALLED UNKN
 018 "DIA CIRC CONCR
 0310/1372 LEN=0050 INSTALLED UNKN
 018 "DIA CIRC CONCR
 0310/1010 LEN=0060 INSTALLED UNKN
 024 "DIA CIRC CONCR
 0310/0611 LEN=0060 INSTALLED UNKN
 018 "DIA CIRC CONCR
 0310/0525 LEN=0060 INSTALLED UNKN
 036 "DIA CIRC CONCR
 0310/0288 LEN=0060 INSTALLED UNKN
 HUSTON
 0310/0125 WORTH T
 010072 FT
 0310/0000 LENGTH(AH 2263 BK 1710)
 018 "DIA CIRC CONCR
 0306/1439 LEN=0055 INSTALLED UNKN
 024 "DIA CIRC CONCR
 0306/1323 LEN=0080 INSTALLED UNKN
 018 "DIA CIRC CONCR
 0306/1236 LEN=0080 INSTALLED UNKN
 036 "DIA CIRC CONCR
 0306/0913 LEN=0065 INSTALLED UNKN
 018 "DIA CIRC CONCR
 0306/0737 LEN=0060 INSTALLED UNKN
 036 "DIA CIRC METAL
 0306/0651 LEN=0060 INSTALLED UNKN
 018 "DIA CIRC CONCR
 0306/0382 LEN=0060 INSTALLED UNKN
 018 "DIA CIRC CONCR
 0306/0169 LEN=0075 INSTALLED UNKN
 008362 FT
 0306/0000 MFC BEGIN = B
 LENGTH(AH 1710 BK 1311)

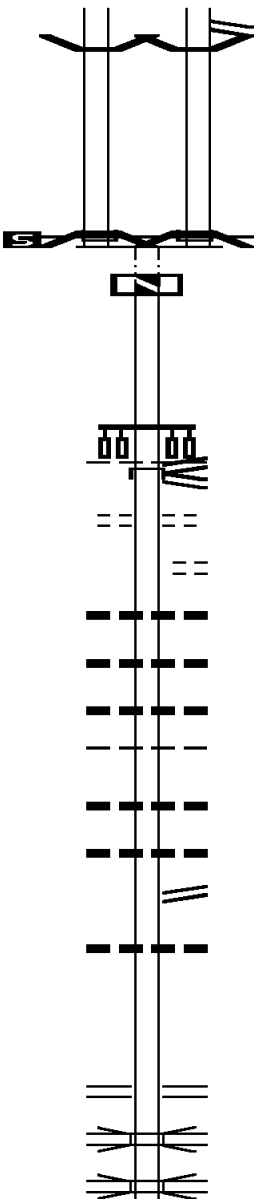
SIGN: CANTILEVER
 BMSID 14/3042/0303/1150 0303/1150
 SIGN: CANTILEVER
 BMSID 14/3042/0303/1105 0303/1105
 024 "DIA CIRC CONCR
 LEN=0045 INSTALLED UNKN 0303/1021
 BMSEN 14/3042/0303/0723 0303/1000
 O O 00000 0 00 0000+00
 BALD EAGLE CREEK
 BMSBG 14/3042/0303/0723 0303/0723
 SKY TOP INTER RD
 (SR8012 SEG 0750/0000) 0303/0662

0302/1000 BMSEN 14/3042/0302/0723
 O O 00000 0 00 0000+00
 BALD EAGLE CREEK
 0302/0723 BMSBG 14/3042/0302/0723

SKY TOP INTER RD

DIR: B TOTAL LEN: 6.227 MI. DIST: 02-1 SR: 3042
 LEFT MUN: WORTH T RIGHT MUN: WORTH T

BMSEN 14/3042/0302/0000 0303/0150
 0 0 0000 0 00 0000+00 007051 FT
 NC SKYTOP MOUNTAIN RD
 SKY TOP INTER RD INTER-BK
 (SR8012 SEG 0250/0000)
 LR 107
 BMSBG 14/3042/0302/0000
 MFC BEGIN = B
 LTH AH 001311 BK 000100 0303/0000
 007051 FT

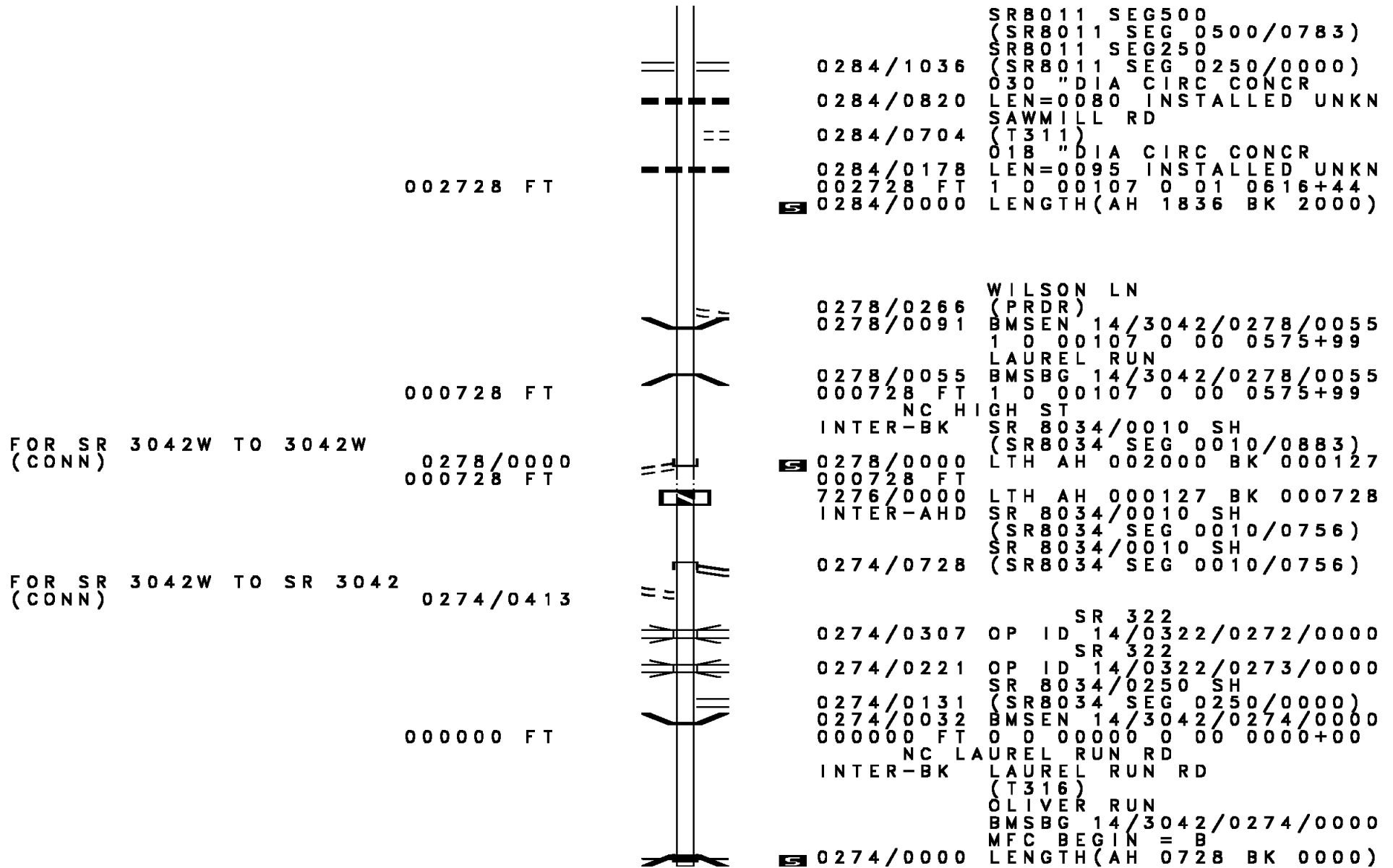


0302/0508 (SR8012 SEG 0010/0775)
 0302/0150 BMSEN 14/3042/0302/0000
 007051 FT 0 0 0000 0 00 0000+00
 NC SKYTOP MOUNTAIN RD
 INTER-BK SKY TOP INTER RD
 (SR8012 SEG 0260/1169)
 LR 107
 BMSBG 14/3042/0302/0000
 MFC BEGIN = B
 LTH AH 001311 BK 000100
 LTH AH 000100 BK 002487
 PLANK ROAD ST
 (SR3040 SEG 0130/0000)
 HIGH ST
 (SR3017 SEG 0050/0892)
 PLANK ROAD ST
 (SR3040 SEG 0130/0000)
 PORT MATILDA B
 NORTH ST
 (BORO)
 MAPLE ST
 (BORO)
 018 " DIA CIRC CONCR
 LEN=0050 INSTALLED UNKN
 018 " DIA CIR UNKNOWN
 LEN=0050 INSTALLED UNKN
 018 " DIA CIR PLASTIC
 LEN=0050 INSTALLED UNKN
 PORT MATILDA
 WORTH T
 018 " DIA CIRC CONCR
 LEN=0040 INSTALLED UNKN
 018 " DIA CIRC CONCR
 LEN=0040 INSTALLED UNKN
 TRUCK ESCAPE RAMP RD
 (SR9302 SEG 0010/0000)
 018 " DIA CIRC CONCR
 LEN=0100 INSTALLED UNKN
 004564 FT 1 0 00107 0 01 0634+40
 LENGTH(AH 2487 BK 1836)
 SR8011 SEG750
 (SR8011 SEG 0750/0000)
 SR8011 SEG10
 (SR8011 SEG 0010/1385)
 SR 99 | -99
 OP ID 14/0099/0614/0000
 SR 99
 OP ID 14/0099/0615/0000

PORT MATILDA B 0294/2487

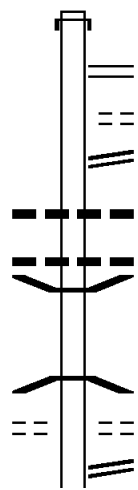
004564 FT

DIR: B TOTAL LEN: 6.227 MI. DIST: 02-1 SR: 3042
 LEFT MUN: WORTH T RIGHT MUN: WORTH T



006023 FT

006023 FT
 INTER-AHD FISH COMMISSION RD
 0030/1271 (FISH)
 SR 8017 RAMP SEG 510
 0030/1089 (SR8017 SEG 0510/1405)
 TO 8017/0500 SH
 0030/1064 (CONN)
 SR 8017 RAMP SEG 500
 0030/0854 (SR8017 SEG 0500/0000)
 024 " DIA CIRC CONCR
 0030/0776 LEN=0100 INSTALLED UNKN
 018 " DIA CIRC CONCR
 0030/0278 LEN=0050 INSTALLED UNKN
 0030/0245 BMSSEN 14/3041/0030/0000
 004752 FT 0 0 00000 0 00 0000+00
 SR 99 NB
 BMSBG 14/3041/0030/0000
 LENGTH(AH 1271 BK 3099)
 TO 8017/0750 SH
 (CONN)
 SR 8017 RAMP SEG 750
 (SR8017 SEG 0750/0000)



004752 FT

5

FROM 8017/0010 SH
 (CONN)

0020/3057

0030/0000
 0020/3057
 0020/3009

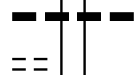
DIR: B TOTAL LEN: 1.141 MI. DIST: 02-1 SR: 3041
 LEFT MUN: BENNER T RIGHT MUN: BENNER T

SR 8017 RAMP SEG 10
 (SR8017 SEG 0010/1366) 0020/2972

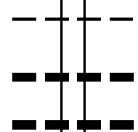


(APRA) PADOT STOCKPILE
 PADOT STOCKPILE #10 RD
 (GOVT)
 018 " DIA CIRC CONCR
 LEN=0070 INSTALLED UNKN

SPRING VALLEY RD
 (TWP) 0020/2115



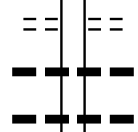
0020/2703
 0020/2367



BENNER
 COLLEGE T
 018 " DIA CIRC CONCR
 LEN=0080 INSTALLED UNKN
 036 " DIA CIRC CONCR
 LEN=0150 INSTALLED UNKN
 0 0 00000 0 00 0000+00
 TROUT RD
 (T365)

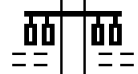
001653 FT

0020/1453
 0020/1052
 0020/0490
 001653 FT



5 0020/0000 LENGTH(AH 3099 BK 1653)
 018 " DIA CIRC CONCR
 0010/1627 LEN=0060 INSTALLED UNKN
 018 " DIA CIRC CONCR
 0010/1326 LEN=0035 INSTALLED UNKN
 PREMIERE DR
 (T363)

DREIBELBIS ST
 (T363) 0010/1062



0010/1062
 0010/1020
 0010/0856
 0010/0654
 0010/0534

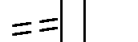
024 " DIA CIRC CONCR
 LEN=0045 INSTALLED UNKN
 018 " DIA CIRC CONCR
 LEN=0035 INSTALLED UNKN
 018 " DIA CIRC CONCR
 LEN=0035 INSTALLED UNKN
 018 " DIA CIRC CONCR
 LEN=0040 INSTALLED UNKN

STOCKER DR
 (TWP) 0010/0490



0010/0355 024 " DIA CIRC CONCR
 LEN=0035 INSTALLED UNKN

TO 0150/0023 SH
 (CONN) 0010/0194
 000000 FT



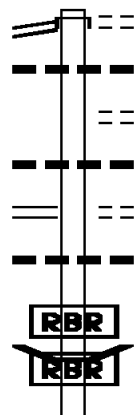
000000 FT 0 0 00000 0 00 0000+00
 NC SH SHILOH RD
 BENNER PK
 (SR0150 SEG 0030/0000)



INTER-BK SHILOH RD
 (T378)
 MFC BEGIN = E
 5 0010/0000 LENGTH(AH 1653 BK 0000)

093637 FT
 ALLEGHENY ST
 (SR0504 SEG 0430/0000) 0370/2238

 MAIN ST
 (SR3053 SEG 0010/0000) 0370/1921



093637 FT
 INTER-AHD ALT 0220
 (SR0504 SEG 0430/0000)
 CHESTNUT ST
 (BORO)
 0370/2238 018 " DIA CIRC CONCR
 0370/2115 LEN=0050 INSTALLED UNKN
 TEMPERANCE ST
 (BORO)
 0370/2071 012 " DIA CIRC CONCR
 0370/1930 LEN=0040 INSTALLED UNKN
 MAIN ST
 (BORO)
 0370/1921 012 " DIA CIRC CONCR
 0370/1900 LEN=0040 INSTALLED UNKN

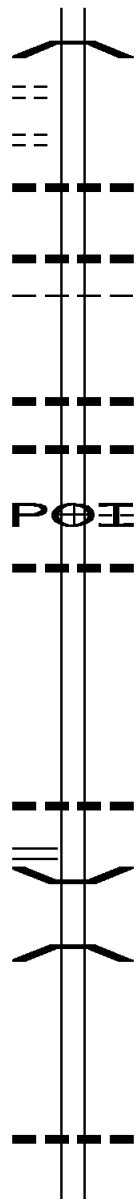
 0370/1706 BMS EN 14/3040/0370/1669
 0 0 00000 0 00 0000+00
 P3

DIR: B TOTAL LEN: 17.734 MI. DIST: 02-1 SR: 3040
 LEFT MUN: UNIONVILLE B RIGHT MUN: UNIONVILLE B

ALLEY
 (BORO)
 BUTTONWOOD ST
 (BORO)

0370/1579
 0370/1423

091399 FT



0370/1668 DEWITT RUN
 BMSBG 14/3040/0370/1669

0370/0840 018 "DIA CIRC CONCR
 LEN=0050 INSTALLED UNKN

0370/0215 024 "DIA CIR PLASTIC
 LEN=0055 INSTALLED UNKN
 UNIONVILLE

0370/0204 UNION T
 091399 FT 1 0 00107 0 02 1274+69
 0370/0000 LENGTH(AH 2238 BK 2548)

0360/2370 018 "DIA CIRC CONCR
 LEN=0060 INSTALLED 2007

0360/1900 015 "DIA CIRC CONCR
 LEN=0045 INSTALLED UNKN
 (APRA) EAGLE CREEK HOME
 EAGLE CREEK LN

POE

0360/1728 (PRDR)
 0360/1460 018"H 24"W ELLIP METAL
 LEN=0045 INSTALLED UNKN

088851 FT

088851 FT 1 0 00107 0 02 1249+21
 0360/0000 LENGTH(AH 2548 BK 2459)

DIX RUN RD
 (SR3030 SEG 0120/3012)

0350/0819

0350/1125 018 "DIA CIRC CONCR
 LEN=0045 INSTALLED UNKN

0350/0727 BMSBN 14/3040/0350/0683
 1 0 00107 0 02 1224+62

0350/0683 DICKS RUN
 BMSBG 14/3040/0350/0683

086392 FT

086392 FT 1 0 00107 0 02 1224+62
 0350/0000 LENGTH(AH 2459 BK 2491)

0340/1165 015 "DIA CIRC CONCR
 LEN=0050 INSTALLED UNKN

DIR: B TOTAL LEN: 17.734 MI. DIST: 02-1 SR: 3040
 LEFT MUN: UNION T RIGHT MUN: UNION T

Stationing	Right of Way	Structure	Material	Notes
083901 FT	0340/0150	015" DIA	CIRC CONCR	LEN=0050 INSTALLED UNKN
	083901 FT	1 0 00107	0 02 1199+71	
	0340/0000	LENGTH(AH 2491 BK 2525)		
	0330/1660	024" DIA	CIRC CONCR	LEN=0045 INSTALLED UNKN
081376 FT	081376 FT	1 0 00107	0 02 1174+47	
		036"H 48"W CONC STRUCT		
	0330/0000	LEN=0035 INSTALLED UNKN		
		LENGTH(AH 2525 BK 2757)		
	0320/2035	018" DIA	CIRC CONCR	LEN=0045 INSTALLED UNKN
	0320/1884	UNION HUSTON T		
	0320/1595	015" DIA	CIRC CONCR	LEN=0045 INSTALLED UNKN
	0320/1150	018" DIA	CIRC CONCR	LEN=0045 INSTALLED UNKN
	0320/0865	015" DIA	CIRC CONCR	LEN=0045 INSTALLED UNKN
	0320/0605	015" DIA	CIRC CONCR	LEN=0045 INSTALLED UNKN
JULIAN WOODS LN (TWP)	0320/0055	BMS EN 14/3040/0320/0000		
078619 FT	078619 FT	1 0 00107	0 02 1146+84	
		TRIB BALD EAGLE CREEK		
	0320/0000	BMSBG 14/3040/0320/0000		
		LENGTH(AH 2757 BK 2683)		
	0310/2260	018" DIA	CIRC CONCR	LEN=0045 INSTALLED UNKN
	0310/1760	024" DIA	CIRC CONCR	LEN=0045 INSTALLED UNKN
	0310/1200	015" DIA	CIRC CONCR	LEN=0045 INSTALLED UNKN
	0310/0780	015" DIA	CIRC CONCR	LEN=0060 INSTALLED UNKN
075936 FT	075936 FT	BMS EN 14/3040/0310/0000	1 0 00107	0 02 1120+01
		YEAGER RUN		
	0310/0000	BMSBG 14/3040/0310/0000		
		LENGTH(AH 2683 BK 2033)		
YEAGER HOLLOW RD				

DIR: B TOTAL LEN: 17.734 MI. DIST: 02-1 SR: 3040
 LEFT MUN: HUSTON T RIGHT MUN: HUSTON T

SILVERDALE RD
 (T347)

065924 FT
 0270/0000

MUDLICK HOLLOW RD
 (SR3019 SEG 0010/0000) 0240/2013

0270/0850	018 " DIA CIRC CONCR	LEN=0060	INSTALLED UNKN
0270/0500	018 " DIA CIRC CONCR	LEN=0060	INSTALLED UNKN
0270/0091	BMSSEN 14/3040/0270/0068	0 0 00000	0 00 0000+00
	TRIB. BALD EAGLE CREEK		
0270/0068	BMSBG 14/3040/0270/0068	1 0 00107	0 02 1019+69
065924 FT	VILLAGE: JULIAN		
0270/0000	LENGTH(AH 2529 BK 2954)		
	018 " DIA CIRC CONCR		
0260/2700	LEN=0050		INSTALLED UNKN
	018 " DIA CIRC CONCR		
0260/2270	LEN=0050		INSTALLED UNKN
	015 " DIA CIRC CONCR		
0260/1605	LEN=0050		INSTALLED UNKN
	015 " DIA CIRC CONCR		
0260/1350	LEN=0050		INSTALLED UNKN
	015 " DIA CIRC CONCR		
0260/0083	LEN=0050		INSTALLED UNKN
062970 FT	1 0 00107	0 02 0990+00	
0260/0000	LENGTH(AH 2954 BK 2478)		
	018 " DIA CIRC CONCR		
0250/2200	LEN=0050		INSTALLED UNKN
	018 " DIA CIRC CONCR		
0250/1701	LEN=0050		INSTALLED UNKN
	018 " DIA CIRC METAL		
0250/1400	LEN=0075		INSTALLED UNKN
	015 " DIA CIRC CONCR		
060492 FT	1 0 00107	0 02 0965+00	
0250/0000	LENGTH(AH 2478 BK 2625)		
	015 " DIA CIRC CONCR		
0240/2480	LEN=0061		INSTALLED UNKN
	BMSSEN 14/3040/0240/1972	0 0 00000	0 00 0000+00
0240/1993	MUD LICK RUN		
	BMSBG 14/3040/0240/1972		
0240/1972			
	024 " DIA CIRC CONCR		

DIR: B TOTAL LEN: 17.734 MI. DIST: 02-1 SR: 3040
 LEFT MUN: HUSTON T RIGHT MUN: HUSTON T

Stationing	Description	Material	Length	Status
0240/0830		LEN=0045	0.45	INSTALLED UNKN
0240/0550		015 "DIA CIRC CONCR	0.45	INSTALLED UNKN
057867 FT		1 0 00107 0 02 0938+90		
0240/0000		LENGTH(AH 2625 BK 2263)		
0230/2250		018 "DIA CIRC CONCR	0.45	INSTALLED UNKN
0230/1780		BMSSEN 14/3040/0230/1759		
0230/1759		0 0 00000 0 00 0000+00		
		WILLIAMS RUN		
		BMSBG 14/3040/0230/1759		
0230/1000		018 "DIA CIRC CONCR	0.45	INSTALLED UNKN
0230/0600		018 "DIA CIRC CONCR	0.45	INSTALLED UNKN
0230/0200		024 "DIA CIRC METAL	0.45	INSTALLED UNKN
055604 FT		LEE LN		
0230/0000		(T354)		
		LENGTH(AH 2263 BK 3189)		
0220/2760		018 "DIA CIRC CONCR	0.45	INSTALLED UNKN
0220/2250		015 "DIA CIRC CONCR	0.45	INSTALLED UNKN
0220/1740		018 "DIA CIRC CONCR	0.45	INSTALLED UNKN
0220/1250		018 "DIA CIRC CONCR	0.45	INSTALLED UNKN
0220/1198		LEN=0045	0.45	INSTALLED UNKN
0220/1004		LEN=0045	0.45	INSTALLED UNKN
0220/0810		LEN=0045	0.45	INSTALLED UNKN
0220/0750		018 "DIA CIRC CONCR	0.45	INSTALLED UNKN
052415 FT		1 0 00107 0 02 0884+44		
0220/0000		LENGTH(AH 3189 BK 2102)		
0210/2095		015 "DIA CIRC CONCR	0.45	INSTALLED UNKN
0210/1457		LEN=0045	0.45	INSTALLED UNKN
0210/1376		BMSSEN 14/3040/0210/1342		
0210/1342		0 0 00000 0 00 0000+00		
		STEEL HOLLOW RUN		
		BMSBG 14/3040/0210/1342		

1 0 00107 0 02 0916+32 055604 FT
 MILES HOLLOW RD
 (T350) 0230/0000

ELDERBERRY LN 0220/1198
 (PRDR)
 PEPPERMINT LN 0220/1004
 (PRDR)
 CATTY NINE TR 0220/0810
 (PRDR)

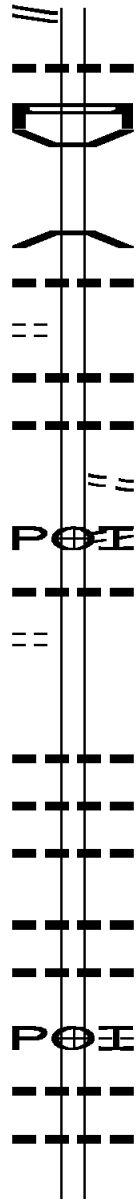
STEELE HOLLOW RD
 (SR3021 SEG 0010/0000) 0210/1457

DIR: B TOTAL LEN: 17.734 MI. DIST: 02-1 SR: 3040
 LEFT MUN: HUSTON T RIGHT MUN: HUSTON T

Stationing	Structure / Feature	Description
050313 FT	0210/0355	036"H 36"W CON BOX CUL LEN=0035 INSTALLED UNKN
	050313 FT	1 0 00107 0 02 0863+44
	0210/0000	LENGTH(AH 2102 BK 3018) 015 "DIA CIRC CONCR
	0200/2720	LEN=0050 INSTALLED UNKN
	0200/2200	015 "DIA CIRC CONCR LEN=0050 INSTALLED UNKN
	0200/1600	015 "DIA CIRC METAL LEN=0050 INSTALLED UNKN
047295 FT	0200/0024	BMS EN 14/3040/0200/0000
	047295 FT	1 0 00107 0 02 0833+28
		ARDERY RUN
	0200/0000	BMSBG 14/3040/0200/0000 LENGTH(AH 3018 BK 2284)
ARDERY HOLLOW RD (T348)	0190/1734	HUSTON WORTH T
	0190/1713	036 "DIA CIRC CONCR
	0190/1646	LEN=0062 INSTALLED UNKN
	0190/1117	SKY TOP INTER RD (SR8012 SEG 0750/1043)
045011 FT	0190/0090	SIGN: CANTILEVER BMSID 14/3040/0190/0090
	045011 FT	1 0 00107 0 01 0809+94
		VILLAGE: MARTHA FURNACE
		LR 404
		OP ID 14/3042/0302/0000
	0190/0000	NC ALT 0220 LENGTH(AH 2284 BK 1865)
	0180/1865	LR 404 OP ID 14/3042/0302/0000
	0180/1336	SKY TOP INTER RD (SR8012 SEG 0010/0000)
SKY TOP INTER RD (SR8012 SEG 0260/0000)	0180/1066	
FROM 8012/0250 SH (CONN)	0180/0815	024"H 48"W CONC STRUCT LEN=0050 INSTALLED UNKN
SKY TOP INTER RD		

DIR: B TOTAL LEN: 17.734 MI. DIST: 02-1 SR: 3040
 LEFT MUN: WORTH T RIGHT MUN: WORTH T

(SR8012 SEG 0250/1430) 0180/0701



043146 FT

BOYD RD
(TWP)

0170/1523

FETZER LN
(PRDR)

0170/0030
041088 FT

0180/0455 018 " DIA CIRC CONCR
 LEN=0060 INSTALLED UNKN
 SIGN: CANTILEVER
 0180/0412 BMSID 14/3040/0180/0412
 0180/0009 BMSSEN 14/3040/0180/0000
 043146 FT 1 0 00107 0 01 0791+21
 WILLIAMS HOLLOW RUN
 BMSBG 14/3040/0180/0000
 0180/0000 LENGTH(AH 1865 BK 2058)
 018 " DIA CIRC CONCR
 0170/1728 LEN=0060 INSTALLED UNKN
 0170/1340 018 " DIA CIRC CONCR
 LEN=0050 INSTALLED UNKN
 024 " DIA CIRC CONCR
 0170/0807 LEN=0050 INSTALLED UNKN
 PADOT STOCKPILE #12 RD
 0170/0747 (GOVT)
 (APRA) PADOT STOCKPILE
 PADOT STOCKPILE #12 RD
 0170/0462 (GOVT)
 018 " DIA CIRC CONCR
 0170/0400 LEN=0050 INSTALLED UNKN
 041088 FT 1 0 00107 0 01 0770+54
 060"H 72"W CONC STRUCT
 LEN=0055 INSTALLED UNKN
 NC AL T 220
 0170/0000 LENGTH(AH 2058 BK 3019)
 018 " DIA CIRC CONCR
 0160/2620 LEN=0050 INSTALLED UNKN
 015 " DIA CIRC CONCR
 0160/2070 LEN=0050 INSTALLED UNKN
 0160/1400 024 " DIA CIRC CONCR
 LEN=0060 INSTALLED UNKN
 015 " DIA CIRC CONCR
 0160/1073 LEN=0050 INSTALLED UNKN
 (APRA) KEYSTONE CONSTRU
 KEYSTONE CONSTRUCTION
 0160/1060 (PRDR)
 015 " DIA CIRC CONCR
 0160/0800 LEN=0060 INSTALLED UNKN
 018 " DIA CIRC CONCR
 0160/0420 LEN=0050 INSTALLED UNKN
 038069 FT 1 0 00107 0 01 0740+35
 NC BALD EAGLE VALLEY RD

EXTRACT DATE: 12/18/2023
PRINT DATE: 12/19/2023

ROADWAY MANAGEMENT SYSTEM
SLD COUNTY/SR - ANNUAL PRINT

PAGE NUMBER: 498
COUNTY: CENTRE

DIR: B TOTAL LEN: 17.734 MI.
LEFT MUN: WORTH T

DIST: 02-1 SR: 3040
RIGHT MUN: WORTH T

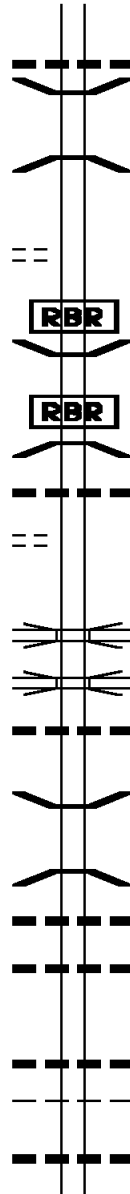
SUNNYSIDE RD
(T346)

0150/1067

FETZER LN
(PRDR)

0150/0030
035424 FT

CEMETERY RD



0160/0000 LENGTH(AH 3019 BK 2645)
018 "DIA CIRC CONCR
0150/2620 LEN=0050 INSTALLED UNKN
0150/2185 BMSSEN 14/3040/0150/2177
1 0 00107 0 01 0735+84
TRIB BALD EAGLE CREEK
0150/2177 BMSBG 14/3040/0150/2177

0150/0758 BMSSEN 14/3040/0150/0701
1 0 00107 0 01 0721+04
P3
0150/0701 SUNNYSIDE HOLLOW RUN
BMSBG 14/3040/0150/0701
025 "DIA CIRC CONCR
0150/0360 LEN=0050 INSTALLED UNKN

035424 FT 1 0 00107 0 01 0713+95
0150/0000 LENGTH(AH 2645 BK 2525)
SR 0099
0140/2434 OP ID 14/0099/0625/1541
SR 99
0140/2334 OP ID 14/0099/0624/1379
036 "DIA CIRC CONCR
0140/2130 LEN=0060 INSTALLED UNKN

0140/1221 BMSSEN 14/3040/0140/1211
1 0 00107 0 01 0700+89
BRANCH BALD EAGLE CREEK
0140/1211 BMSBG 14/3040/0140/1211
018 "DIA CIRC CONCR
0140/0900 LEN=0050 INSTALLED UNKN
018 "DIA CIRC CONCR
0140/0506 LEN=0050 INSTALLED UNKN
032899 FT 1 0 00107 0 01 0688+78
0140/0000 LENGTH(AH 2525 BK 2991)
018 "DIA CIRC CONCR
0130/2965 LEN=0050 INSTALLED UNKN
WORTH
0130/2937 PORT MATILDA B
015 "DIA CIRC CONCR
0130/2438 LEN=0210 INSTALLED UNKN

EXTRACT DATE: 12/18/2023
PRINT DATE: 12/19/2023

ROADWAY MANAGEMENT SYSTEM
SLD COUNTY/SR - ANNUAL PRINT

PAGE NUMBER: 496
COUNTY: CENTRE

DIR: B TOTAL LEN: 17.734 MI.
LEFT MUN: PORT MATILDA B

DIST: 02-1 SR: 3040
RIGHT MUN: PORT MATILDA B

Segment ID	Length (FT)	Material	Notes
0120/0578	0040	INSTALLED	2010
015 "DIA		CIRC CONCR	
0120/0227	0050	INSTALLED	2010
027374 FT			
027374 FT	1 0 00245 0 00	0274+25	
NC PL		ANK ROAD ST	
		PORT MATILDA	
		WORTH T	
0120/0000	LENGTH(AH 2534 BK 1964)		
0110/1863	BMSSEN 14/3040/0110/1851		
	1 0 00245 0 00	0254+45	
		BRANCH BALD EAGLE CREEK	
0110/1851	BMSBG 14/3040/0110/1851		
	015 "DIA	CIRC CONCR	
0110/1363	LEN=0050	INSTALLED	2010
		015 "DIA	CIRC CONCR
0110/0763	LEN=0050	INSTALLED	2010
		015 "DIA	CIRC CONCR
0110/0383	LEN=0054	INSTALLED	2010
		030 "DIA	CIRC CONCR
0110/0056	LEN=0050	INSTALLED	2010
025410 FT			
025410 FT	1 0 00245 0 00	0254+45	
0110/0000	LENGTH(AH 1964 BK 2611)		
	015 "DIA	CIRC CONCR	
0100/2224	LEN=0050	INSTALLED	2010
		SR 99	
0100/2009	OP ID 14/0099/0604/0000		
	015 "DIA	CIRC CONCR	
0100/1969	LEN=0050	INSTALLED	UNKN
		SR 99	
0100/1892	OP ID 14/0099/0605/0000		
	030 "DIA	CIRC CONCR	
0100/1724	LEN=0060	INSTALLED	2010
		015 "DIA	CIRC CONCR
0100/1368	LEN=0050	INSTALLED	2010
		015 "DIA	CIRC CONCR
0100/1020	LEN=0055	INSTALLED	2010
		024 "DIA	CIRC CONCR
0100/0515	LEN=0060	INSTALLED	2010
		018 "DIA	CIRC CONCR
0100/0210	LEN=0040	INSTALLED	2010
022799 FT			
022799 FT			
0100/0000	LENGTH(AH 2611 BK 1566)		
0090/1085	BMSSEN 14/3040/0090/1043		
	1 0 00245 0 00	0212+45	
		REESE HOLLOW	
0090/1043	BMSBG 14/3040/0090/1043		
	015 "DIA	CIRC CONCR	
0090/0808	LEN=0050	INSTALLED	2010

DIR: B TOTAL LEN: 17.734 MI. DIST: 02-1 SR: 3040
 LEFT MUN: WORTH T RIGHT MUN: WORTH T

Stationing	Length	Material	Notes
021233 FT	0090/0477	018" DIA CIRC CONCR	LEN=0050 INSTALLED 2010
	021233 FT	1 0 00245 0 00 0212+45	WORTH TAYLOR T
	0090/0000	LENGTH(AH 1566 BK 3220)	
	0080/2996	018" DIA CIRC CONCR	LEN=0050 INSTALLED 2010
	0080/2641	015" DIA CIRC CONCR	LEN=0050 INSTALLED UNKN
	0080/2287	024" DIA CIRC CONCR	LEN=0061 INSTALLED 2010
	0080/2049	015" DIA CIRC CONCR	LEN=0086 INSTALLED 2010
	0080/1507	BMSSEN 14/3040/0080/1486	1 0 00245 0 00 0180+37
	0080/1486	BRANCH BALD EAGLE CREEK	BMSBG 14/3040/0080/1486
	0080/0933	018" DIA CIRC CONCR	LEN=0050 INSTALLED 2010
	0080/0481	015" DIA CIRC CONCR	LEN=0050 INSTALLED 2010
	0080/0177	015" DIA CIRC CONCR	LEN=0050 INSTALLED 2010
018013 FT	018013 FT	1 0 00245 0 00 0180+37	
	0080/0000	LENGTH(AH 3220 BK 2313)	
	0070/1898	018" DIA CIRC CONCR	LEN=0050 INSTALLED 2010
	0070/1458	015" DIA CIRC CONCR	LEN=0050 INSTALLED 2010
BUTTERFLY LN (TWP)	0070/1422		
	0070/0818	015" DIA CIRC CONCR	LEN=0050 INSTALLED 2010
	0070/0358	018" DIA CIRC CONCR	LEN=0050 INSTALLED 2010
	015700 FT	1 0 00245 0 00 0157+16	
GOSS HOLLOW LN (T304)	0070/0000	LD EAGLE VALLEY RD	
	0060/2565	LENGTH(AH 2313 BK 2663)	
	0060/2553	BMSSEN 14/3040/0060/2553	1 0 00245 0 00 0130+32
	0060/2553	BRANCH BALD EAGLE CREEK	BMSBG 14/3040/0060/2553
	0060/2244	018" DIA CIRC CONCR	LEN=0050 INSTALLED 2010
	0060/1920	018" DIA CIRC CONCR	LEN=0050 INSTALLED 2010

DIR: B TOTAL LEN: 17.734 MI. DIST: 02-1 SR: 3040
 LEFT MUN: TAYLOR T RIGHT MUN: TAYLOR T

Location / Segment	Start Station	End Station	Length (FT)	Notes	Material / Details
BELL HOLLOW LN (SR3025 SEG 0180/3358)	0060/0756	0060/0416	013037		024 " DIA CIRC CONCR LEN=0050 INSTALLED 2010
	0060/0416	0060/0023			015 " DIA CIRC CONCR LEN=0050 INSTALLED 2010
	0060/0023	013037			018 " DIA CIRC CONCR LEN=0050 INSTALLED 2010
	0060/0000	0060/0000			1 0 00245 0 00 0130+32 HANNAH LN (T305) LENGTH(AH 2663 BK 2769)
STEWART LN (TWP)	0050/2648	0050/2576	0050/1676		018 " DIA CIRC CONCR LEN=0080 INSTALLED 2010
	0050/2576	0050/2516			018 " DIA CIRC CONCR LEN=0050 INSTALLED UNKN
	0050/2516	0050/2473			BMSEN 14/3040/0050/2473 1 0 00245 0 00 0102+66 SPARROW RUN
	0050/2473	0050/2473			BMSBG 14/3040/0050/2473
FOWLER HOLLOW LN (SR3025 SEG 0010/0000)	0050/1390	0050/0810	010268		018 " DIA CIRC CONCR LEN=0050 INSTALLED 2010
	0050/0810	0050/0323			015 " DIA CIRC CONCR LEN=0050 INSTALLED 2010
	0050/0323	010268			015 " DIA CIRC CONCR LEN=0050 INSTALLED 2010
	0050/0000	0040/2700			1 0 00245 0 00 0102+66 VILLAGE: HANNAH LENGTH(AH 2769 BK 2734)
	0040/2700	0040/2308			015 " DIA CIRC CONCR LEN=0050 INSTALLED 2010
	0040/2308	0040/1947			018 " DIA CIRC CONCR LEN=0050 INSTALLED 2010
	0040/1947	0040/1682			018 " DIA CIRC CONCR LEN=0050 INSTALLED 2010
	0040/1682	0040/1315			024 " DIA CIRC CONCR LEN=0050 INSTALLED 2010
	0040/1315	0040/0915			015 " DIA CIRC CONCR LEN=0050 INSTALLED 2010
	0040/0915	0040/0419			018 " DIA CIRC CONCR LEN=0050 INSTALLED 2010
	0040/0419	0040/0000			015 " DIA CIRC CONCR LEN=0050 INSTALLED 2010
0030/1652	0030/1652			LENGTH(AH 2734 BK 1898) BMSEN 14/3040/0030/1611 1 0 00245 0 00 0056+13 VAUGHANS RUN	

EXTRACT DATE: 12/18/2023
PRINT DATE: 12/19/2023

ROADWAY MANAGEMENT SYSTEM
SLD COUNTY/SR - ANNUAL PRINT

PAGE NUMBER: 493
COUNTY: CENTRE

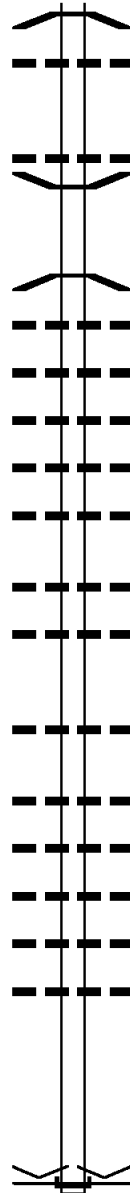
DIR: B TOTAL LEN: 17.734 MI.
LEFT MUN: TAYLOR T

DIST: 02-1 SR: 3040
RIGHT MUN: TAYLOR T

005636 FT

002625 FT

000000 FT



0030/1611 BMSBG 14/3040/0030/1611
015 "DIA CIRC CONCR
0030/1213 LEN=0050 INSTALLED 2010

0030/0310 015 "DIA CIRC CONCR
0030/0025 BMSSEN 14/3040/0030/0000
005636 FT 1 0 00245 0 00 0056+13
BRANCH BALD EAGLE CREEK
BMSBG 14/3040/0030/0000
S 0030/0000 LENGTH(AH 1898 BK 3011)
015 "DIA CIRC CONCR
0020/2638 LEN=0050 INSTALLED 2010
015 "DIA CIRC CONCR
0020/2236 LEN=0050 INSTALLED 2010
015 "DIA CIRC CONCR
0020/1850 LEN=0050 INSTALLED 2010
015 "DIA CIRC CONCR
0020/1480 LEN=0050 INSTALLED 2010
018 "DIA CIRC CONCR
0020/1193 LEN=0050 INSTALLED 2010

0020/0537 018 "DIA CIRC CONCR
LEN=0050 INSTALLED 2010
015 "DIA CIRC CONCR
0020/0112 LEN=0050 INSTALLED 2010
002625 FT 1 0 00245 0 00 0026+14
S 0020/0000 LENGTH(AH 3011 BK 2625)
015 "DIA CIRC CONCR
0010/2308 LEN=0050 INSTALLED 2010

0010/1626 015 "DIA CIRC CONCR
LEN=0055 INSTALLED 2010
024 "DIA CIRC CONCR
0010/1352 LEN=0045 INSTALLED 2010
015 "DIA CIRC CONCR
0010/0872 LEN=0040 INSTALLED UNKN
015 "DIA CIRC CONCR
0010/0484 LEN=0040 INSTALLED 2010
015 "DIA CIRC CONCR
0010/0059 LEN=0040 INSTALLED 2010
000000 FT 1 0 00245 0 00 0000+00
VILLAGE: DIX
NC S EAGLE VALLEY RD
INTER-BK PLEASANT VALLEY BL
(SR4027 SEG 0250/2121)
MFC BEGIN = D
BK-BLAIR (07)
S 0010/0000 LENGTH(AH 2625 BK 0000)

EXTRACT DATE: 12/18/2023 ROADWAY MANAGEMENT SYSTEM PAGE NUMBER: 492
PRINT DATE: 12/19/2023 SLD COUNTY/SR - ANNUAL PRINT COUNTY: CENTRE
DIR: B TOTAL LEN: .000 MI. DIST: 02-1 SR: 3039
LEFT MUN: RUSH T RIGHT MUN: RUSH T

LENGTH(AH 1391 BK 0000) 7011/0000



000000 FT
7010/0000 LENGTH(AH 1391 BK 0000)

EXTRACT DATE: 12/18/2023 ROADWAY MANAGEMENT SYSTEM PAGE NUMBER: 491
PRINT DATE: 12/19/2023 SLD COUNTY/SR - ANNUAL PRINT COUNTY: CENTRE
DIR: B TOTAL LEN: .000 MI. DIST: 02-1 SR: 3038
LEFT MUN: RUSH T RIGHT MUN: RUSH T

000000 FT

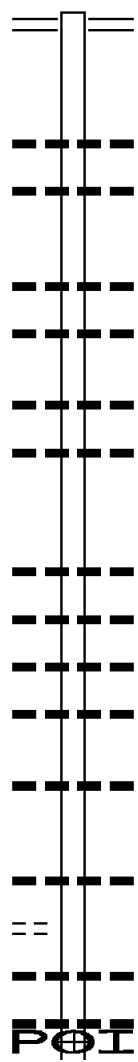


000000 FT
7010/0000 LENGTH(AH 0557 BK 0000)

DIR: B TOTAL LEN: 2.705 MI. DIST: 02-1 SR: 3036
 LEFT MUN: RUSH T RIGHT MUN: RUSH T

014283 FT

014283 FT TYRONE PK
 0060/1845 (SR0350 SEG 0210/0000)



012438 FT

0060/0497 048 " DIA CIR PLASTIC
 LEN=0060 INSTALLED 2013
 018 " DIA CIRC METAL
 0060/0146 LEN=0030 INSTALLED UNKN
 012438 FT 2 0 14001 0 00 0124+38
 0060/0000 LENGTH(AH 1845 BK 2461)
 018 " DIA CIR METAL
 0050/1980 LEN=0045 INSTALLED UNKN
 018 " DIA CIRC METAL
 0050/1840 LEN=0040 INSTALLED UNKN

009977 FT

0050/1185 036 "H 00 "W MULT METAL
 LEN=0030 INSTALLED UNKN
 015 " DIA CIRC METAL
 0050/0627 LEN=0048 INSTALLED 1997
 009977 FT 2 0 14001 0 00 0099+77
 0050/0000 LENGTH(AH 2461 BK 2579)
 018 " DIA CIR PLASTIC
 0040/1984 LEN=0040 INSTALLED 1997
 018 " DIA CIRC METAL
 0040/1439 LEN=0050 INSTALLED UNKN
 018 " DIA CIRC METAL
 0040/0980 LEN=0050 INSTALLED UNKN
 018 " DIA CIRC METAL
 0040/0849 LEN=0050 INSTALLED UNKN

007398 FT


018 " DIA CIRC METAL
 LEN=0050 INSTALLED UNKN
 007398 FT 2 0 14001 0 00 0073+98
 0040/0000 LENGTH(AH 2579 BK 2361)
 024 "H 00 "W MULT METAL
 0030/2177 LEN=0050 INSTALLED UNKN

RUSHTON RD
 (T320)

0030/1716

0030/1654 028 "H 00 "W MULT METAL
 LEN=0060 INSTALLED UNKN
 018 " DIA CIR PLASTIC
 0030/1310 LEN=0050 INSTALLED 1997
 (APRA) GLENN O HAWBAKER

DIR: B TOTAL LEN: 2.705 MI. DIST: 02-1 SR: 3036
 LEFT MUN: RUSH T RIGHT MUN: RUSH T



005037 FT

002525 FT

2 0 14001 0 00 0000+00 000000 FT
 EDENDALE RD
 (SR3049 SEG 0090/2574) 0010/0000

0030/1223 GLENN O HAWBAKER INC RD
 (PRDR)
 024"H 00"W MULT METAL
 0030/1177 LEN=0035 INSTALLED UNKN
 018"DIA CIR PLASTIC
 0030/1055 LEN=0040 INSTALLED 1997
 024"DIA CIRC METAL
 0030/0887 LEN=0070 INSTALLED UNKN
 018"DIA CIRC METAL
 0030/0676 LEN=0030 INSTALLED UNKN
 018"DIA CIRC METAL
 0030/0320 LEN=0015 INSTALLED 1997
 024"DIA CIRC METAL
 0030/0145 LEN=0040 INSTALLED UNKN
 005037 FT 2 0 14001 0 00 0050+37
 S 0030/0000 LENGTH(AH 2361 BK 2512)
 018"DIA CIR PLASTIC
 0020/2250 LEN=0065 INSTALLED 2001
 024"DIA CIR PLASTIC
 0020/1210 LEN=0045 INSTALLED UNKN
 018"DIA CIR PLASTIC
 0020/0538 LEN=0040 INSTALLED 1997
 018"DIA CIRC METAL
 0020/0385 LEN=0010 INSTALLED 1999
 018"DIA CIR PLASTIC
 0020/0223 LEN=0040 INSTALLED 2021
 002525 FT 2 0 14001 0 00 0025+25
 018"DIA CIRC METAL
 LEN=0035 INSTALLED 1994
 NC KL ONDIKE RD
 S 0020/0000 LENGTH(AH 2512 BK 2525)
 015"DIA CIR PLASTIC
 0010/2202 LEN=0090 INSTALLED 1997
 018"DIA CIR PLASTIC
 0010/1770 LEN=0036 INSTALLED 1997
 MULLIGAN RUN
 STRUCTURE LENGTH 8 FT
 0010/0659 BMSID 14/3036/0010/0659
 DALE RD
 (T317)
 NC PHOENIX RD
 EDENDALE RD
 000000 FT (SR3049 SEG 0090/2574)
 MFC BEGIN = D
 S 0010/0000 LENGTH(AH 2525 BK 0000)









EXTRACT DATE: 12/18/2023 ROADWAY MANAGEMENT SYSTEM PAGE NUMBER: 488
PRINT DATE: 12/19/2023 SLD COUNTY/SR - ANNUAL PRINT COUNTY: CENTRE
DIR: B TOTAL LEN: .000 MI. DIST: 02-1 SR: 3035
LEFT MUN: RUSH T RIGHT MUN: RUSH T

000000 FT



000000 FT
7010/0000 LENGTH(AH 0782 BK 0000)

DIR: B TOTAL LEN: .013 MI. DIST: 02-1 SR: 3034
 LEFT MUN: RUSH T RIGHT MUN: RUSH T

000070 FT		000070 FT 7046/0000	LENGTH(AH 1323 BK 0022) BMSSEN 14/3034/0044/0000
000048 FT		INTER-AHD 0044/0022 000048 FT INTER-BK	LOCH LOMAND RD (TBO4) 2 0 14037 0 00 0032+80 LOCH LOMAND RD (TBO4) ONE MILE RUN BMSBG 14/3034/0044/0000
000048 FT		0044/0000 000048 FT 7040/0000	LENGTH(AH 0022 BK 1147)
000048 FT		000048 FT 7030/0000	LENGTH(AH 1147 BK 2145)
000048 FT		000048 FT 7022/0000	LENGTH(AH 2145 BK 1567)
000000 FT		INTER-AHD 0020/0048 000000 FT INTER-BK	LENGTH(AH 1567 BK 0048) BMSSEN 14/3034/0020/0000 LOCK LOMAND RD (TBO4) 1 1 05228 0 00 0019+88 NC PINE ST PINE ST (BORO) COLD STREAM RUN BMSBG 14/3034/0020/0000
000000 FT		0020/0000 000000 FT 7010/0000	LENGTH(AH 0048 BK 1997)
000000 FT		000000 FT 7010/0000	LENGTH(AH 1997 BK 0000)

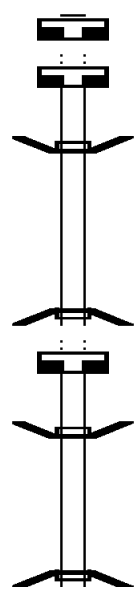
EXTRACT DATE: 12/18/2023 ROADWAY MANAGEMENT SYSTEM PAGE NUMBER: 486
PRINT DATE: 12/19/2023 SLD COUNTY/SR - ANNUAL PRINT COUNTY: CENTRE
DIR: B TOTAL LEN: .000 MI. DIST: 02-1 SR: 3033
LEFT MUN: HUSTON T RIGHT MUN: HUSTON T

000000 FT



000000 FT
7010/0000 LENGTH(AH 2420 BK 0000)

044363 FT
 044363 FT
 044279 FT
 044279 FT
 044239 FT



044363 FT
 7208/0000 LENGTH(AH 0100 BK 0100)
 044363 FT
 7204/0000 LENGTH(AH 0100 BK 0084)
 INTER-AHD FURNACE ST
 0200/0084 (T568)
 044279 FT 1 0 00868 0 00 0196+25
 NC FURNACE ST
 INTER-BK FURNACE ST
 (T568)
 BALD EAGLE CREEK
 BMSBG 14/3032/0200/0000
 0200/0000 LENGTH(AH 0084 BK 0100)
 044279 FT
 7194/0000 LENGTH(AH 0100 BK 0040)
 INTER-AHD FURNACE ST
 0190/0040 (T568)
 044239 FT 1 0 00868 0 01 0211+91
 NC RA ILROAD AV
 INTER-BK FURNACE ST
 (T568)
 LAUREL RUN
 BMSBG 14/3032/0190/0000

EXTRACT DATE: 12/18/2023
PRINT DATE: 12/19/2023

ROADWAY MANAGEMENT SYSTEM
SLD COUNTY/SR - ANNUAL PRINT

PAGE NUMBER: 484
COUNTY: CENTRE

DIR: B TOTAL LEN: 8.402 MI.
LEFT MUN: HUSTON T

DIST: 02-1 SR: 3032
RIGHT MUN: HUSTON T

Stationing	Notes	Material	Length	Installation
044239 FT	[S] 0190/0000	MFC BEGIN = E	0190	
	044239 FT	LENGTH(AH 0040 BK 0100)	0040	
	7184/0000	LENGTH(AH 0100 BK 2257)	0100	
	INTER-AHD	FURNACE ST		
		(T568)		
		EAGLE VALLEY RD		
	0180/2257	(SR3040 SEG 0280/1812)	0280	
	0180/1775	018 " DIA CIRC METAL	018	UNKN
	0180/1415	LEN=0040 INSTALLED UNKN	0040	
		018 " DIA CIR PLASTIC	018	2010
		LEN=0050 INSTALLED 2010	0050	
		024 " DIA CIR PLASTIC	024	2010
041982 FT	0180/0580	LEN=0045 INSTALLED 2010	0045	
	041982 FT	1 0 00868 0 02 0237+26	00868	
		VILLAGE: JULIAN		
		018 " DIA CIRC METAL	018	2007
		LEN=0040 INSTALLED 2007	0040	
	[S] 0180/0000	LENGTH(AH 2257 BK 2459)	2257	
		018 " DIA CIRC METAL	018	UNKN
	0170/2040	LEN=0045 INSTALLED UNKN	0045	
		024 " DIA CIR PLASTIC	024	2011
	0170/1679	LEN=0090 INSTALLED 2011	0090	
		018 " DIA CIR PLASTIC	018	2010
	0170/1376	LEN=0040 INSTALLED 2010	0040	
		015 " DIA CIRC METAL	015	UNKN
	0170/1070	LEN=0050 INSTALLED UNKN	0050	
		018 " DIA CIR PLASTIC	018	2001
039523 FT	0170/0550	LEN=0040 INSTALLED 2001	0040	
	039523 FT	1 0 00868 0 02 0262+00	00868	
		015 " DIA CIRC METAL	015	UNKN
		LEN=0030 INSTALLED UNKN	0030	
	[S] 0170/0000	LENGTH(AH 2459 BK 3504)	2459	
		036 "H 00 "W MULT PLSTIC	036	2010
	0160/3270	LEN=0040 INSTALLED 2010	0040	
		015 " DIA CIRC METAL	015	UNKN
	0160/2600	LEN=0030 INSTALLED UNKN	0030	
		015 " DIA CIRC METAL	015	UNKN
	0160/2180	LEN=0030 INSTALLED UNKN	0030	
		018 " DIA CIR PLASTIC	018	2001
	0160/1720	LEN=0032 INSTALLED 2001	0032	
		024 " DIA CIRC METAL	024	UNKN
	0160/0875	LEN=0035 INSTALLED UNKN	0035	
		024 " DIA CIRC METAL	024	UNKN
	0160/0528	LEN=0040 INSTALLED UNKN	0040	
	036019 FT		036019	

1 0 00868 0 02 0297+18 036019 FT
ULRICH RD

DIR: B TOTAL LEN: 8.402 MI. DIST: 02-1 SR: 3032
 LEFT MUN: HUSTON T RIGHT MUN: HUSTON T

Stationing	Structure	Material	Length	Status
0160/0000	5	LAUREL RUN	3504 BK 2869	INSTALLED
0150/2700		JACK STRAW RD	10 FT	INSTALLED
0150/2385		(T344)		
0150/2125		018" DIA CIRC CONCR	LEN=0030	INSTALLED UNKN
0150/1790		018" DIA CIRC CONCR	LEN=0030	INSTALLED UNKN
0150/1025		018" DIA CIRC CONCR	LEN=0035	INSTALLED UNKN
0150/0780		030" DIA CIRC METAL	LEN=0040	INSTALLED UNKN
0150/0175		018" DIA CIRC CONCR	LEN=0035	INSTALLED UNKN
0150/0012		BMSID 14/3032/0150/0000	1 0 00868 0 02 0326+02	
033150 FT		BRANCH LAUREL RUN		
0150/0000	5	BMSBG 14/3032/0150/0000	LENGTH(AH 2869 BK 1970)	INSTALLED
0140/1500		018" DIA CIR PLASTIC	LEN=0032	INSTALLED 2002
0140/1080		018" DIA CIRC CONCR	LEN=0030	INSTALLED UNKN
0140/0700		018" DIA CIRC CONCR	LEN=0035	INSTALLED UNKN
0140/0445		018" DIA CIR PLASTIC	LEN=0040	INSTALLED UNKN
0140/0185		018" DIA CIR PLASTIC	LEN=0003	INSTALLED 2003
0140/0014		BMSID 14/3032/0140/0000	1 0 00868 0 02 0345+64	
031180 FT		BRANCH LAUREL RUN		
0140/0000	5	BMSBG 14/3032/0140/0000	LENGTH(AH 1970 BK 2618)	INSTALLED
0130/2300		018" DIA CIRC CONCR	LEN=0040	INSTALLED UNKN
0130/1995		018" DIA CIRC CONCR	LEN=0035	INSTALLED UNKN
0130/1450		018" DIA CIRC CONCR	LEN=0040	INSTALLED UNKN
0130/0952		042" DIA CIRC METAL	LEN=0095	INSTALLED UNKN
0130/0640		018" DIA CIRC CONCR	LEN=0040	INSTALLED UNKN

DIX RUN RD
 (SR3030 SEG 0010/0000) 0140/1456

DIR: B TOTAL LEN: 8.402 MI. DIST: 02-1 SR: 3032
 LEFT MUN: HUSTON T RIGHT MUN: HUSTON T

028562 FT

025641 FT

023129 FT

0130/0380	018 " DIA	CIRC CONCR	LEN=0040	INSTALLED	UNKN
0130/0046	018 " DIA	CIRC CONCR	LEN=0040	INSTALLED	UNKN
028562 FT	1 0 00868	0 02 0371+38	LENGTH(AH	2618 BK	2921)
0130/0000	018 " DIA	CIRC CONCR	LEN=0040	INSTALLED	UNKN
0120/2645	018 " DIA	CIRC CONCR	LEN=0040	INSTALLED	UNKN
0120/2100	018 " DIA	CIRC CONCR	LEN=0045	INSTALLED	UNKN
0120/1815	018 " DIA	CIRC CONCR	LEN=0040	INSTALLED	UNKN
0120/1415	018 " DIA	CIRC CONCR	LEN=0045	INSTALLED	UNKN
0120/0932	018 " DIA	CIRC CONCR	LEN=0075	INSTALLED	UNKN
0120/0720	036 " DIA	CIRC CONCR	LEN=0080	INSTALLED	UNKN
0120/0400	018 " DIA	CIRC CONCR	LEN=0040	INSTALLED	UNKN
025641 FT	1 0 00868	0 02 0400+79	LENGTH(AH	2921 BK	2512)
0120/0000	018 " DIA	CIRC CONCR	LEN=0040	INSTALLED	UNKN
0110/2000	018 " DIA	CIRC CONCR	LEN=0060	INSTALLED	UNKN
0110/1550	018 " DIA	CIRC CONCR	LEN=0040	INSTALLED	UNKN
0110/1070	018 " DIA	CIRC CONCR	LEN=0060	INSTALLED	UNKN
0110/0685	018 " DIA	CIRC CONCR	LEN=0045	INSTALLED	UNKN
0110/0465	018 " DIA	CIRC CONCR	LEN=0045	INSTALLED	UNKN
0110/0060	018 " DIA	CIRC CONCR	LEN=0040	INSTALLED	UNKN
023129 FT	1 0 00868	0 02 0425+91	LENGTH(AH	2512 BK	2489)
0110/0000	018 " DIA	CIRC CONCR	LEN=0045	INSTALLED	UNKN
0100/2343	018 " DIA	CIRC CONCR	LEN=0060	INSTALLED	UNKN
0100/2117	018 " DIA	CIRC CONCR	LEN=0075	INSTALLED	UNKN
0100/1724	018 " DIA	CIRC CONCR	LEN=0035	INSTALLED	UNKN
0100/1495	018 " DIA	CIRC CONCR	LEN=0045	INSTALLED	UNKN
0100/1120	018 " DIA	CIRC CONCR	LEN=0040	INSTALLED	UNKN
0100/0744	018 " DIA	CIRC CONCR	LEN=0040	INSTALLED	UNKN

DIR: B TOTAL LEN: 8.402 MI. DIST: 02-1 SR: 3032
 LEFT MUN: HUSTON T RIGHT MUN: HUSTON T

020640 FT

0100/0469	018 " DIA	CIRC CONCR
	LEN=0050	INSTALLED UNKN
0100/0050	018 " DIA	CIRC CONCR
	LEN=0060	INSTALLED UNKN
020640 FT	1 0 00868	0 02 0451+26
	STEELE HOLLOW RD	
	(SR3021 SEG 0110/1562)	
0100/0000	LENGTH(AH	2489 BK 2489)
	018 " DIA	CIRC CONCR
	LEN=0040	INSTALLED UNKN
	018 " DIA	CIR PLASTIC
	LEN=0035	INSTALLED 2016
	018 " DIA	CIR PLASTIC
	LEN=0035	INSTALLED 2016
	018 " DIA	CIR PLASTIC
	LEN=0040	INSTALLED 2017
	018 " DIA	CIRC CONCR
	LEN=0050	INSTALLED UNKN
	018 " DIA	CIRC CONCR
	LEN=0080	INSTALLED UNKN
	024 " DIA	CIRC CONCR
	LEN=0050	INSTALLED UNKN
	018 " DIA	CIRC CONCR
	LEN=0040	INSTALLED UNKN
	1 0 00868	0 02 0475+76
	LENGTH(AH	2489 BK 1400)
	015 " DIA	CIRC CONCR
	LEN=0035	INSTALLED UNKN

018151 FT

016751 FT

0080/0410	018 " DIA	CIR PLASTIC
	LEN=0040	INSTALLED 1998
016751 FT	1 0 00868	0 03 0506+04
	HUSTON RUSH T	
0080/0000	LENGTH(AH	1400 BK 1989)
	018 " DIA	CIR PLASTIC
	LEN=0045	INSTALLED 1998
	018 " DIA	CIR PLASTIC
	LEN=0050	INSTALLED UNKN
	018 " DIA	CIR PLASTIC
	LEN=0045	INSTALLED 1998
	018 " DIA	CIR PLASTIC
	LEN=0040	INSTALLED 1998
	018 " DIA	CIR PLASTIC
	LEN=0040	INSTALLED 1998
	018 " DIA	CIR PLASTIC
	LEN=0040	INSTALLED 1998
	1 0 00868	0 03 0526+13
	018 " DIA	CIR PLASTIC
	LEN=0040	INSTALLED 1998

014762 FT

DIR: B TOTAL LEN: 8.402 MI. DIST: 02-1 SR: 3032
 LEFT MUN: RUSH T RIGHT MUN: RUSH T

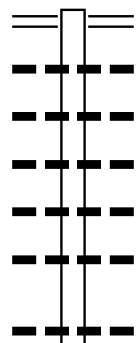
Stationing	Description	Material	Length	Notes
0070/0000	LENGTH(AH 1989 BK 2470)	018" DIA CIR PLASTIC		
0060/2084	LEN=0040	INSTALLED	2001	
0060/1512	LEN=0040	INSTALLED	UNKN	
0060/1180	LEN=0040	INSTALLED	199B	
0060/0760	LEN=0040	INSTALLED	199B	
0060/0270	LEN=0040	INSTALLED	199B	
012292 FT	1 0 00868 0 03 0551+03			
0060/0000	LENGTH(AH 2470 BK 2768)	018" DIA CIR PLASTIC		
0050/2657	LEN=0040	INSTALLED	UNKN	
0050/2241	LEN=0040	INSTALLED	UNKN	
0050/1840	LEN=0045	INSTALLED	UNKN	
0050/1768	STRAWBAND BEAVER RD (FRST)			
0050/1455	LEN=0045	INSTALLED	UNKN	
0050/1065	LEN=0030	INSTALLED	UNKN	
0050/0810	LEN=0045	INSTALLED	UNKN	
009524 FT	1 0 00868 0 03 0578+91			
0050/0000	LENGTH(AH 2768 BK 2914)			
0040/2180	BLACK MOSHANNON STRUCTURE LENGTH 13 FT BMSID 14/3032/0040/2180			
0040/1793				
0040/1768	LEN=0050	INSTALLED	2001	
0040/1400	LEN=0050	INSTALLED	2000	
0040/0900	LEN=0045	INSTALLED	UNKN	
0040/0570	LEN=0045	INSTALLED	UNKN	
0040/0170	LEN=0050	INSTALLED	UNKN	
006610 FT	015" DIA CIR PLASTIC			
0040/0085	LEN=0030	INSTALLED	UNKN	
006610 FT	1 0 00868 0 03 0608+25			
0040/0000	LENGTH(AH 2914 BK 2588)			

DIR: B TOTAL LEN: 8.402 MI. DIST: 02-1 SR: 3032
 LEFT MUN: RUSH T RIGHT MUN: RUSH T

Location	Segment ID	Length	Material	Status	Notes
	0030/2150		018" DIA CIR PLASTIC	LEN=0040 INSTALLED UNKN	
	0030/1820		018" DIA CIR PLASTIC	LEN=0030 INSTALLED 2016	
	0030/1193		018" DIA CIR PLASTIC	LEN=0035 INSTALLED 2016	
OLD LOGGING RD (FRST)	0030/0163	004022 FT			
	004022 FT		1 0 00868 0 03 0634+33		BOAT ACCESS RD (FRST)
	0030/0000		LENGTH(AH 2588 BK 2509)		
	0020/2293		048"H 00"W MULT PLSTIC	LEN=0050 INSTALLED 2010	
FORESTRY RD (FRST)	0020/1300				
	0020/0660		018" DIA CIR PLASTIC	LEN=0060 INSTALLED 2010	
	0020/0445		018" DIA CIR PLASTIC	LEN=0060 INSTALLED UNKN	
	0020/0285		015" DIA CIRC METAL	LEN=0045 INSTALLED UNKN	
	0020/0210		015"H 21"W ELLIP METAL	LEN=0045 INSTALLED 2001	
	001513 FT		001513 FT	1 0 00868 0 03 0659+62	
PARK OFFICE RD (FRST)	0010/1356				
	0010/1340		015" DIA CIRC METAL	LEN=0040 INSTALLED 2001	
	0010/1190		015" DIA CIRC METAL	LEN=0045 INSTALLED 2016	
PARK OFFICE RD (FRST)	0010/1144				
	0010/0875		018" DIA CIR PLASTIC	LEN=0030 INSTALLED 2001	
	0010/0540		015" DIA CIR PLASTIC	LEN=0030 INSTALLED 2001	
	000000 FT		000000 FT	1 0 00868 0 03 0675+00	
	0010/0000		NC BEAVER RD		
	0010/0000		RATTLESNAKE PK		
	0010/0000		(SR0504 SEG 0180/0307)		
	0010/0000		MFC BEGIN = D		
	0010/0000		LENGTH(AH 1513 BK 0000)		

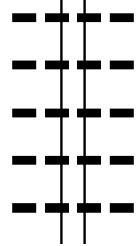
DIR: B TOTAL LEN: 5.786 MI. DIST: 02-1 SR: 3030
 LEFT MUN: UNION T RIGHT MUN: UNION T

030551 FT



030551 FT BALD EAGLE VALLEY RD
 0120/3012 (SR3040 SEG 0350/0819)
 015 " DIA CIRC CONCR
 0120/2980 LEN=0050 INSTALLED UNKN
 018 " DIA CIRC METAL
 0120/2544 LEN=0035 INSTALLED UNKN
 018 " DIA CIRC METAL
 0120/2195 LEN=0030 INSTALLED UNKN
 018 " DIA CIRC METAL
 0120/1930 LEN=0035 INSTALLED UNKN
 029"H 42"W ELLIP METAL
 0120/1783 LEN=0030 INSTALLED UNKN
 018 " DIA CIRC METAL
 0120/1000 LEN=0035 INSTALLED UNKN

027539 FT



027539 FT 2 0 14008 0 00 0275+78
 036 " DIA CIR PLASTIC
 LEN=0040 INSTALLED 2010
 5 0120/0000 LENGTH(AH 3012 BK 2565)
 018 " DIA CIRC METAL
 0110/2170 LEN=0035 INSTALLED UNKN
 018 " DIA CIR PLASTIC
 0110/1710 LEN=0035 INSTALLED UNKN
 018 " DIA CIRC METAL
 0110/1355 LEN=0035 INSTALLED UNKN
 018 " DIA CIR PLASTIC
 0110/0945 LEN=0040 INSTALLED 2015
 018 " DIA CIRC METAL

DIR: B TOTAL LEN: 5.786 MI. DIST: 02-1 SR: 3030
 LEFT MUN: UNION T RIGHT MUN: UNION T

Location	Segment ID	Length (FT)	Material	Status
	0110/0715	0035	018" DIA CIRC METAL	INSTALLED UNKN
	0110/0375	0035	018" DIA CIRC METAL	INSTALLED UNKN
	024974 FT	2 0 14008 0 00 0249+99		
	5 0110/0000	LENGTH(AH 2565 BK 2510)	018" DIA CIRC METAL	
	0100/2436	0025	018" DIA CIRC METAL	INSTALLED UNKN
	0100/2080	0040	018" DIA CIRC METAL	INSTALLED UNKN
	0100/1615	0040	018" DIA CIRC METAL	INSTALLED UNKN
	0100/0640	0040	018" DIA CIRC METAL	INSTALLED UNKN
022464 FT	022464 FT	2 0 14008 0 00 0224+75		
	5 0100/0000	LENGTH(AH 2510 BK 2461)	042" DIA CIR PLASTIC	
	0090/2166	0025	018" DIA CIRC METAL	INSTALLED UNKN
	0090/1833	0035	018" DIA CIRC METAL	INSTALLED UNKN
BANAY RD (T346)	0090/0781	==		
	0090/0769	0040	036"H 54"W ELLIP METAL	INSTALLED 1997
020003 FT	020003 FT	2 0 14008 0 00 0200+00		
	5 0090/0000	LENGTH(AH 2461 BK 2543)	018" DIA CIRC METAL	
	0080/2497	0035	018" DIA CIRC METAL	INSTALLED UNKN
	0080/1527	0040	018" DIA CIR PLASTIC	INSTALLED 2005
BI RD (T396)	0080/1461	==		
	0080/1435	BMS EN 14/3030/0080/1419		
	0080/1419	2 0 14008 0 00 0188+99		
	0080/0992	0035	018" DIA CIRC METAL	INSTALLED UNKN
	0080/0375	0035	018" DIA CIRC METAL	INSTALLED UNKN
	017460 FT	2 0 14008 0 00 0174+39		
	5 0080/0000	LENGTH(AH 2543 BK 2417)		

DIR: B TOTAL LEN: 5.786 MI. DIST: 02-1 SR: 3030
 LEFT MUN: UNION T RIGHT MUN: UNION T

015043 FT

5

==

012510 FT

5

010069 FT

0070/2155	018 " DIA	CIRC METAL
	LEN=0035	INSTALLED UNKN
0070/1527	018 " DIA	CIR PLASTIC
	LEN=0025	INSTALLED UNKN
0070/1070	036"H 00"W	MULT METAL
	LEN=0040	INSTALLED UNKN
0070/0885	024 " DIA	CIRC METAL
	LEN=0035	INSTALLED UNKN
0070/0145	018 " DIA	CIR PLASTIC
	LEN=0030	INSTALLED UNKN
015043 FT	2 0 14008	0 00 0150+25
0070/0000	LENGTH(AH 2417 BK 2533)	
	ULRICH RD	
0060/2320	(T345)	
0060/2285	018 " DIA	CIR PLASTIC
	LEN=0035	INSTALLED UNKN
0060/1436	015 " DIA	CIR PLASTIC
	LEN=0035	INSTALLED UNKN
0060/0805	015 " DIA	CIR PLASTIC
	LEN=0035	INSTALLED UNKN
012510 FT	2 0 14008	0 00 0124+95
0060/0000	LENGTH(AH 2533 BK 2441)	
0050/2377	018 " DIA	CIRC METAL
	LEN=0035	INSTALLED UNKN
0050/1470	018 " DIA	CIRC METAL
	LEN=0035	INSTALLED UNKN
0050/0875	015 " DIA	CIR PLASTIC
	LEN=0035	INSTALLED UNKN
0050/0620	015 " DIA	CIR PLASTIC
	LEN=0035	INSTALLED UNKN
010069 FT	2 0 14008	0 00 0100+57
0050/0000	LENGTH(AH 2441 BK 2501)	
0040/1890	018 " DIA	CIR PLASTIC
	LEN=0020	INSTALLED UNKN
0040/1308	BMSBN 14/3030/0040/1288	
	2 0 14008 0 00 0088+64	
	DIX RUN	
0040/1288	BMSBG 14/3030/0040/1288	

DIR: B TOTAL LEN: 5.786 MI. DIST: 02-1 SR: 3030
 LEFT MUN: UNION T RIGHT MUN: UNION T

(T300)

Segment ID	Length (FT)	Material / Notes
0040/0946		
0040/0630		018 " DIA CIR PLASTIC LEN=0035 INSTALLED UNKN
0040/0108		018 " DIA CIRC METAL LEN=0020 INSTALLED UNKN
007568 FT		2 0 14008 0 00 0075+59 5 0040/0000 LENGTH(AH 2501 BK 2527)
		UNION HUSTON T
0030/1577		
0030/0917		018 " DIA CIR PLASTIC LEN=0025 INSTALLED UNKN
0030/0640		018 " DIA CIRC METAL LEN=0025 INSTALLED UNKN
005041 FT		005041 FT 2 0 14008 0 00 0050+35 5 0030/0000 LENGTH(AH 2527 BK 2403)
		018 " DIA CIR PLASTIC LEN=0040 INSTALLED 2012
0020/1990		
0020/1280		024 " DIA CIR PLASTIC LEN=0040 INSTALLED 2014
0020/0625		024 " DIA CIRC METAL LEN=0040 INSTALLED UNKN
0020/0230		018 " DIA CIRC METAL LEN=0035 INSTALLED UNKN
002638 FT		002638 FT 2 0 14008 0 00 0026+35 5 0020/0000 LENGTH(AH 2403 BK 2638)
		018 " DIA CIR PLASTIC LEN=0040 INSTALLED 2005
0010/2250		
		BRANCH LAUREL RUN STRUCTURE LENGTH 10 FT
0010/1200		BMSID 14/3030/0010/1200 018 " DIA CIR PLASTIC
0010/1152		LEN=0040 INSTALLED 2012
0010/0599		018 " DIA CIRC METAL LEN=0030 INSTALLED UNKN
0010/0024		012 " DIA CIR PLASTIC LEN=0080 INSTALLED 1997
000000 FT		000000 FT 2 0 14008 0 00 0000+00 NC DI X RUN RD BEAVER RD (SR3032 SEG 0140/1456) MFC BEGIN = E
		5 0010/0000 LENGTH(AH 2638 BK 0000)

DIR: B TOTAL LEN: .363 MI. DIST: 02-1 SR: 3029
 LEFT MUN: RUSH T RIGHT MUN: RUSH T

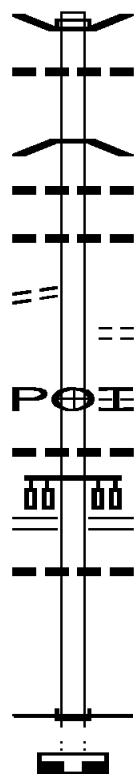
MOSHANNON ST
 (T694)

001914 FT

0020/1214

000000 FT

000000 FT



001914 FT AH-CLEARFIELD (17)
 BMSSEN 14/3029/0020/1765
 INTER-AHD NINTH ST
 0020/1914 (SR2043 SEG 0010/0000)
 0020/1780 018 "DIA CIRC CONCR
 LEN=0030 INSTALLED UNKN
 1 1 00735 0 00 0017+94
 MOSHANNON CREEK
 0020/1765 BMSBG 14/3029/0020/1765
 0020/1607 018 "DIA CIRC CONCR
 LEN=0055 INSTALLED UNKN
 018 "DIA CIRC CONCR
 0020/1458 LEN=0050 INSTALLED UNKN

0020/0844 PADOT STOCKPILE #25 RD
 (GOVT)
 (APRA) PADOT STOCKPILES
 PADOT STOCKPILES #8/25
 0020/0693 (GOVT)
 0020/0432 018 "DIA CIR PLASTIC
 LEN=0045 INSTALLED 2002
 SR0322 SH
 (SR0322 SEG 0022/0000)

0020/0074 015 "DIA CIRC CONCR
 LEN=0035 INSTALLED UNKN
 000000 FT 1 1 00735 0 00 0000+00
 NC NINTH ST
 INTER-BK (TBK) NINTH ST
 (BORO)
 MFC BEGIN = E
 0020/0000 LENGTH(AH 1914 BK 2587)
 000000 FT
 7010/0000 LENGTH(AH 2587 BK 0000)

DIR: B TOTAL LEN: .965 MI. DIST: 02-1 SR: 3028
 LEFT MUN: PATTON T RIGHT MUN: PATTON T

BASIN ST
(T980)

005095 FT



005095 FT BUFFALO RUN RD
 0026/0945 (SR0550 SEG 0210/2681)
 0026/0799 BMSSEN 14/3028/0026/0788
 2 0 14015 0 00 0051+57
 BUFFALO RUN

0026/0788 BMSBG 14/3028/0026/0788
 018 "DIA CIRC METAL
 0026/0378 LEN=0035 INSTALLED 1999
 018 "DIA CIRC METAL

004150 FT



0026/0184 LEN=0035 INSTALLED 1999
 004150 FT 2 0 14015 0 00 0043+69
 0026/0000 LENGTH(AH 0945 BK 0869)

0024/0469



0024/0354 BMSSEN 14/3028/0024/0342
 0 0 00000 0 00 0000+00
 BUFFALO RUN

003281 FT



0024/0342 BMSBG 14/3028/0024/0342
 003281 FT 0 0 00000 0 00 0000+00
 0024/0000 LENGTH(AH 0869 BK 0904)

0020/0475 LEN=0035 INSTALLED UNKN
 MICHAEL RD

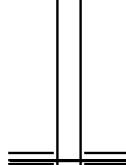
002377 FT



0020/0436 (T362)
 0020/0330 LEN=0040 INSTALLED 2011
 002377 FT 2 0 14015 0 00 0025+00

0020/0000 VILLAGE: WADDLE
 LENGTH(AH 0904 BK 2377)
 0010/1855 018 "DIA CIRC METAL
 LEN=0030 INSTALLED UNKN

000000 FT



0010/1080 018 "DIA CIRC METAL
 LEN=0035 INSTALLED 1999
 0010/0765 018 "DIA CIRC METAL
 LEN=0040 INSTALLED UNKN

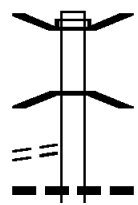
000000 FT 2 0 14015 0 00 0000+00
 NC ST EVENSON RD
 TWENTY EIGHTH DIVISION
 (SR3042 SEG 0392/0000)
 MFC BEGIN = D
 0010/0000 LENGTH(AH 2377 BK 0000)

EXTRACT DATE: 12/18/2023 ROADWAY MANAGEMENT SYSTEM PAGE NUMBER: 472
 PRINT DATE: 12/19/2023 SLD COUNTY/SR - ANNUAL PRINT COUNTY: CENTRE
 DIR: B TOTAL LEN: 1.215 MI. DIST: 02-1 SR: 3027
 LEFT MUN: RUSH T RIGHT MUN: RUSH T

LC TO ERNESTVILLE RD
 (CONN)

006416 FT

0030/0480



006416 FT BMS EN 14/3027/0030/0597
 INTER-AHD STONE ST
 0030/0711 (BORO)
 2 0 14036 0 00 0063+97
 0030/0597 MOSHANNON CREEK
 BMSBG 14/3027/0030/0597
 0030/0430 024 " DIA CIRC CONCR
 LEN=0030 INSTALLED UNKN

DIR: B TOTAL LEN: 1.215 MI. DIST: 02-1 SR: 3027
 LEFT MUN: RUSH T RIGHT MUN: RUSH T

ERNESTVILLE RD
 (T315)

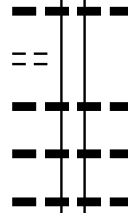
0030/0292
 005705 FT



005705 FT 2 0 14036 0 00 0057+32
 0030/0000 LENGTH(AH 0711 BK 3202)
 018 " DIA CIRC CONCR
 0020/3172 LEN=0040 INSTALLED 2001
 018 " DIA CIR PLASTIC
 0020/2984 LEN=0035 INSTALLED UNKN

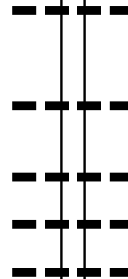
LITTLE SPIKE RD
 (T588)

0020/1376



0020/1415 018 " DIA CIR PLASTIC
 LEN=0035 INSTALLED UNKN
 0020/1365 018 " DIA CIR PLASTIC
 LEN=0050 INSTALLED 2011
 015 " DIA CIR PLASTIC
 0020/1215 LEN=0030 INSTALLED UNKN
 018 " DIA CIRC METAL
 0020/0753 LEN=0035 INSTALLED UNKN

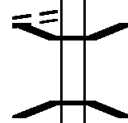
002503 FT



002503 FT 2 0 14036 0 00 0025+00
 015 " DIA CIR PLASTIC
 LEN=0030 INSTALLED UNKN
 0020/0000 LENGTH(AH 3202 BK 2503)
 0010/1599 048 " DIA CIR PLASTIC
 LEN=0030 INSTALLED 2014
 0010/0987 024 " DIA CIR PLASTIC
 LEN=0045 INSTALLED UNKN
 024 " DIA CIR PLASTIC
 0010/0810 LEN=0045 INSTALLED 2018
 018 " DIA CIRC CONCR
 0010/0603 LEN=0060 INSTALLED 2001

PENN FIVE RD
 (T314)

0010/0597



000000 FT

0010/0493 BMS EN 14/3027/0010/0457
 2 0 14036 0 00 0004+63
 TROUT RUN
 0010/0457 BMSBG 14/3027/0010/0457
 000000 FT 2 0 14036 0 00 0000+00
 NC SPIKE ISLAND RD
 EDENDALE RD
 (SR3049 SEG 0080/0274)
 MFC BEGIN = E
 0010/0000 LENGTH(AH 2503 BK 0000)

EXTRACT DATE: 12/18/2023 ROADWAY MANAGEMENT SYSTEM PAGE NUMBER: 469
PRINT DATE: 12/19/2023 SLD COUNTY/SR - ANNUAL PRINT COUNTY: CENTRE
DIR: B TOTAL LEN: 8.660 MI. DIST: 02-1 SR: 3025
LEFT MUN: TAYLOR T RIGHT MUN: TAYLOR T

045724 FT

045724 FT
INTER-AHD BELL HOLLOW LN

DIR: B TOTAL LEN: 8.660 MI. DIST: 02-1 SR: 3025
 LEFT MUN: TAYLOR T RIGHT MUN: TAYLOR T

042366 FT

039887 FT

		(T305)
	0180/3358	BALD EAGLE VALLEY RD
		(SR3040 SEG 0060/0000)
	0180/3341	018 "DIA CIRC CONCR
		LEN=0046 INSTALLED 2010
	0180/2695	018 "DIA CIRC METAL
		LEN=0030 INSTALLED UNKN
	0180/1649	BMS EN 14/3025/0180/1613
		2 0 14005 0 00 0441+26
	0180/1613	SPARROW RUN
		BMSBG 14/3025/0180/1613
	0180/0713	HANNA HILL LN
		(T309)
	0180/0320	018 "DIA CIR PLASTIC
	042366 FT	LEN=0035 INSTALLED UNKN
		2 0 14005 0 00 0425+08
		VILLAGE: HANNAH
		018 "DIA CIR PLASTIC
		LEN=0040 INSTALLED 2002
	0180/0000	LENGTH(AH 3358 BK 2479)
	0170/2160	024 "DIA CIR PLASTIC
		LEN=0035 INSTALLED UNKN
	0170/1865	018 "DIA CIRC METAL
		LEN=0008 INSTALLED 2005
	0170/1265	018 "DIA CIR PLASTIC
		LEN=0008 INSTALLED 2005
	0170/0715	024 "DIA CIR PLASTIC
		LEN=0010 INSTALLED 2005
	0170/0240	024 "DIA CIRC METAL
	039887 FT	LEN=0030 INSTALLED UNKN
	0170/0000	2 0 14005 0 00 0400+16
		LENGTH(AH 2479 BK 2527)
	0160/2395	018 "DIA CIR PLASTIC
		LEN=0040 INSTALLED 2002
	0160/1940	024 "DIA CIRC METAL
		LEN=0040 INSTALLED UNKN
	0160/1270	024 "DIA CIRC METAL
		LEN=0030 INSTALLED UNKN
	0160/1005	018 "DIA CIR PLASTIC
		LEN=0035 INSTALLED UNKN
	0160/0640	018 "DIA CIR PLASTIC
		LEN=0030 INSTALLED UNKN
		030 "H 40 "W ELLIP METAL

DIR: B TOTAL LEN: 8.660 MI. DIST: 02-1 SR: 3025
 LEFT MUN: TAYLOR T RIGHT MUN: TAYLOR T

MCMONIGAL LN
 (T308)

037360 FT

0150/1313

034853 FT

032489 FT

0160/0285	LEN=0030	INSTALLED UNKN
015 "DIA	CIRC METAL	
0160/0150	LEN=0040	INSTALLED UNKN
037360 FT	2 0 14005	0 00 0374+76
018 "DIA	CIRC METAL	
0160/0000	LEN=0035	INSTALLED UNKN
	LENGTH(AH 2527	BK 2507)
018 "DIA	CIRC METAL	
0150/2380	LEN=0035	INSTALLED UNKN
018 "DIA	CIRC METAL	
0150/1684	LEN=0040	INSTALLED 2001
018 "DIA	CIR PLASTIC	
0150/1500	LEN=0035	INSTALLED 2002
018 "DIA	CIR PLASTIC	
0150/1350	LEN=0050	INSTALLED UNKN
018 "DIA	CIR PLASTIC	
0150/1295	LEN=0050	INSTALLED UNKN
	ORVIS BECKWITH LN	
0150/1204	(T307)	
027"H 36"W	ELLIP METAL	
0150/1045	LEN=0045	INSTALLED 2021
024 "DIA	CIRC METAL	
0150/0500	LEN=0035	INSTALLED UNKN
019"H 32"W	ELLIP METAL	
0150/0035	LEN=0030	INSTALLED UNKN
034853 FT	2 0 14005	0 00 0349+36
0150/0000	LENGTH(AH 2507	BK 2364)
030 "DIA	CIRC METAL	
0140/2228	LEN=0035	INSTALLED UNKN
014"H 21"W	ELLIP METAL	
0140/1955	LEN=0030	INSTALLED 1998
018 "DIA	CIR PLASTIC	
0140/1780	LEN=0040	INSTALLED 2017
019"H 32"W	ELLIP METAL	
0140/1370	LEN=0035	INSTALLED UNKN
018 "DIA	CIRC METAL	
0140/0790	LEN=0035	INSTALLED UNKN
030 "DIA	CIRC METAL	
0140/0438	LEN=0035	INSTALLED UNKN
032489 FT	2 0 14005	0 00 0325+59
0140/0000	LENGTH(AH 2364	BK 2550)
018 "DIA	CIR PLASTIC	
0130/2385	LEN=0040	INSTALLED 2015
0130/1341	BMS EN 14/3025/0130/1331	
	2 0 14005	0 00 0313+50

DIR: B TOTAL LEN: 8.660 MI. DIST: 02-1 SR: 3025
 LEFT MUN: TAYLOR T RIGHT MUN: TAYLOR T

Stationing	Description	Material	Length	Notes
0130/1331	BELL HOLLOW	BMSBG 14/3025/0130/1331		
0130/1235	015" DIA CIRC METAL	LEN=0030	INSTALLED UNKN	
0130/0550	018" DIA CIR PLASTIC	LEN=0035	INSTALLED 2001	
0130/0300	015" DIA CIR PLASTIC	LEN=0035	INSTALLED 1998	
029939 FT	2 0 14005 0 00 0299+96			
0130/0000	LENGTH(AH 2550 BK 2340)			
0120/2130	024" DIA CIR PLASTIC	LEN=0030	INSTALLED 2005	
0120/1530	042"H 29"W ELLIP METAL	LEN=0036	INSTALLED 2003	
0120/1205	024" DIA CIRC METAL	LEN=0040	INSTALLED UNKN	
0120/0783	024" DIA CIRC METAL	LEN=0080	INSTALLED 1999	
0120/0075	018" DIA CIR PLASTIC	LEN=0090	INSTALLED 2001	
027599 FT	NC BELL HOLLOW LN			
0120/0000	LENGTH(AH 2340 BK 2676)			
0110/2385	024" DIA CIR PLASTIC	LEN=0039	INSTALLED 1998	
0110/2020	024" DIA CIRC METAL	LEN=0010	INSTALLED 1998	
0110/1755	018" DIA CIR PLASTIC	LEN=0040	INSTALLED 2002	
0110/0981	BMS EN 14/3025/0110/0971	2 0 14005 0 00 0259+45		
0110/0971	BELL HOLLOW			
0110/0710	BMSBG 14/3025/0110/0971	018" DIA CIRC METAL	LEN=0035	INSTALLED UNKN
0110/0165	024" DIA CIRC METAL	LEN=0035	INSTALLED UNKN	
024923 FT	2 0 14005 0 00 0249+77			
0110/0000	LENGTH(AH 2676 BK 1411)			
0100/0980	015" DIA CIRC METAL	LEN=0040	INSTALLED UNKN	
023512 FT	2 0 14005 0 00 0235+53			
023512 FT	024" DIA CIRC METAL	LEN=0035	INSTALLED UNKN	

DIR: B TOTAL LEN: 8.660 MI. DIST: 02-1 SR: 3025
 LEFT MUN: TAYLOR T RIGHT MUN: TAYLOR T

Stationing	Object ID	Description	Material	Length	Installation
	0100/0000	LENGTH(AH 1411 BK 2467)			
	0090/1384	018 " DIA CIR PLASTIC		LEN=0040	INSTALLED 2013
	0090/1025	018 " DIA CIR PLASTIC		LEN=0040	INSTALLED 2002
021045 FT	0090/0205	015 " DIA CIRC METAL		LEN=0035	INSTALLED UNKN
	021045 FT	2 0 14005 0 00 0210+73			
	0090/0000	LENGTH(AH 2467 BK 2484)			
	0080/1840	024 " DIA CIR PLASTIC		LEN=0032	INSTALLED 1998
	0080/1178	015 " DIA CIRC METAL		LEN=0030	INSTALLED UNKN
	0080/1165	015 " DIA CIRC METAL		LEN=0035	INSTALLED UNKN
	0080/0720	024 " DIA CIRC METAL		LEN=0030	INSTALLED UNKN
018561 FT	018561 FT	2 0 14005 0 00 0185+76			
	0080/0000	LENGTH(AH 2484 BK 3643)			
	0070/3550	015 " DIA CIRC METAL		LEN=0040	INSTALLED UNKN
	0070/3263	024 " DIA CIRC METAL		LEN=0055	INSTALLED UNKN
	0070/2635	015 "H 21" W ELLIP METAL		LEN=0032	INSTALLED 1998
	0070/2185	018 " DIA CIRC METAL		LEN=0035	INSTALLED UNKN
	0070/1900	018 " DIA CIRC METAL		LEN=0035	INSTALLED UNKN
MOUNTAIN RD (T301)	0070/1841	" "			
	0070/1809	018 " DIA CIRC METAL		LEN=0035	INSTALLED UNKN
	0070/1250	018 " DIA CIR PLASTIC		LEN=0050	INSTALLED 2002
	0070/0544	052 "H 60" W PIPE ARCH		LEN=0040	INSTALLED UNKN
014918 FT	014918 FT	2 0 14005 0 00 0149+20			
	0070/0000	LENGTH(AH 3643 BK 2637)			
	0060/2637	024 " DIA CIRC METAL		LEN=0045	INSTALLED 2002
		018 " DIA CIRC METAL			

DIR: B TOTAL LEN: 8.660 MI. DIST: 02-1 SR: 3025
 LEFT MUN: TAYLOR T RIGHT MUN: TAYLOR T

---	---	0060/2400	LEN=0035	INSTALLED	UNKN
---	---	0060/1260	024 " DIA	CIRC METAL	INSTALLED 2005
---	---	0060/1020	024 " DIA	CIRC METAL	INSTALLED 2005
---	---	0060/0701	018 " DIA	CIRC METAL	INSTALLED 2001
---	---	0060/0475	021 "H 15 "W	ELLIP METAL	INSTALLED 1998
---	---	0060/0243	HOOVER RD		
012281 FT	==	012281 FT	(T310)		
	==		2 0 14005 0 00 0122+70		
			LC TO HOOVER RD		
		5 0060/0000	LENGTH (AH 2637 BK 2434)		
---	---	0050/2198	024 " DIA	CIRC METAL	INSTALLED 2001
---	---	0050/1900	024 " DIA	CIRC METAL	INSTALLED UNKN
---	---	0050/1500	018 " DIA	CIRC METAL	INSTALLED 2002
---	---	0050/1250	024 " DIA	CIRC METAL	INSTALLED UNKN
---	---	0050/1225	024 " DIA	CIRC METAL	INSTALLED 2005
---	---	0050/1055	024 " DIA	CIRC METAL	INSTALLED 2002
	==		018 " DIA	CIRC METAL	INSTALLED 2001
RICHARDS LN		0050/0875	018 " DIA	CIRC METAL	INSTALLED 2001
(T311)			024 " DIA	CIRC METAL	INSTALLED 2001
		0050/0731	024 " DIA	CIRC METAL	INSTALLED 2001
		0050/0305	LEN=0035	INSTALLED	2001
009847 FT		009847 FT	2 0 14005 0 00 0098+75		
			ELECTION HOUSE HILL RD		
			(T302)		
		5 0050/0000	LENGTH (AH 2434 BK 2249)		
---	---	0040/1950	036 " DIA	CIRC METAL	INSTALLED UNKN
---	---	0040/1630	018 " DIA	CIRC METAL	INSTALLED UNKN
---	---	0040/1183	040 "H 54 "W	ELLIP METAL	INSTALLED UNKN
---	---	0040/0880	024 " DIA	CIR PLASTIC	INSTALLED 2000
---	---	0040/0395	018 " DIA	CIRC METAL	INSTALLED UNKN
007598 FT		007598 FT	2 0 14005 0 00 0076+20		

EXTRACT DATE: 12/18/2023
PRINT DATE: 12/19/2023

ROADWAY MANAGEMENT SYSTEM
SLD COUNTY/SR - ANNUAL PRINT

PAGE NUMBER: 463
COUNTY: CENTRE

DIR: B TOTAL LEN: 8.660 MI.
LEFT MUN: TAYLOR T

DIST: 02-1 SR: 3025
RIGHT MUN: TAYLOR T

004997 FT

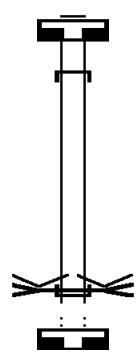
002531 FT

000000 FT

5	0040/0000	LENGTH(AH 2249 BK 2601)
		018 "DIA CIRC METAL
	0030/2460	LEN=0035 INSTALLED UNKN
		024"H 42"W ELLIP METAL
	0030/2175	LEN=0040 INSTALLED UNKN
		018 "DIA CIR PLASTIC
	0030/1895	LEN=0030 INSTALLED UNKN
		024 "DIA CIR PLASTIC
	0030/1630	LEN=0040 INSTALLED 2017
		018 "DIA CIR PLASTIC
	0030/1400	LEN=0030 INSTALLED UNKN
		018 "DIA CIRC METAL
	0030/0880	LEN=0035 INSTALLED UNKN
		038"H 54"W ELLIP METAL
	0030/0300	LEN=0040 INSTALLED 2017
	004997 FT	2 0 14005 0 00 0050+00
5	0030/0000	LENGTH(AH 2601 BK 2466)
		018 "DIA CIRC METAL
	0020/1850	LEN=0040 INSTALLED 2001
		018 "DIA CIRC METAL
	0020/1241	LEN=0025 INSTALLED UNKN
		015 "DIA CIRC METAL
	0020/0875	LEN=0006 INSTALLED 2005
		018 "DIA CIRC METAL
	0020/0605	LEN=0035 INSTALLED UNKN
		018 "DIA CIRC METAL
	0020/0210	LEN=0035 INSTALLED UNKN
	002531 FT	2 0 14005 0 00 0025+00
5	0020/0000	LENGTH(AH 2466 BK 2531)
		018 "DIA CIRC METAL
	0010/2180	LEN=0030 INSTALLED UNKN
		024"H 00"W MULT METAL
	0010/1870	LEN=0022 INSTALLED 2002
		NEARHOOF LN
	0010/1547	(T924)
		018 "DIA CIRC METAL
	0010/0090	LEN=0050 INSTALLED UNKN
		024 "DIA CIRC CONCR
	0010/0025	LEN=0075 INSTALLED UNKN
	000000 FT	2 0 14005 0 00 0000+00
		NC FOWLER HOLLOW RD
		BALD EAGLE VALLEY RD
		(SR3040 SEG 0040/0000)
		MFC BEGIN = E
5	0010/0000	LENGTH(AH 2531 BK 0000)

EXTRACT DATE: 12/18/2023 ROADWAY MANAGEMENT SYSTEM PAGE NUMBER: 462
 PRINT DATE: 12/19/2023 SLD COUNTY/SR - ANNUAL PRINT COUNTY: CENTRE
 DIR: B TOTAL LEN: .004 MI. DIST: 02-1 SR: 3024
 LEFT MUN: FERGUSON T RIGHT MUN: FERGUSON T

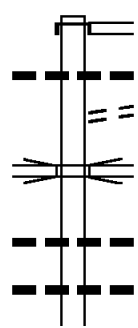
000023 FT
 000000 FT
 000000 FT



000023 FT
 7014/0000 LENGTH(AH 0100 BK 0023)
 INTER-AHD WHITEHALL RD
 0010/0023 (T888)
 000000 FT 2 0 14059 0 00 0021+69
 VILLAGE: BAILEYVILLE
 NC WH WHITEHALL RD
 SPRUCE CREEK
 STRUCTURE LENGTH 23 FT
 BMSID 14/3024/0010/0000
 INTER-BK WHITEHALL RD
 (T888)
 0010/0000 LENGTH(AH 0023 BK 0100)
 000000 FT
 7008/0000 LENGTH(AH 0100 BK 0000)

EXTRACT DATE: 12/18/2023 ROADWAY MANAGEMENT SYSTEM PAGE NUMBER: 461
 PRINT DATE: 12/19/2023 SLD COUNTY/SR - ANNUAL PRINT COUNTY: CENTRE
 DIR: B TOTAL LEN: 4.578 MI. DIST: 02-1 SR: 3023
 LEFT MUN: WORTH T RIGHT MUN: WORTH T

024172 FT



024172 FT	EAST MOUNTAIN RD
INTER-AHD	(T300)
	FLAT ROCK INTER RD
	(SR8020 SEG 0500/0000)
	FLAT ROCK INTER RD
0100/2450	(SR8020 SEG 0510/0647)
0100/2410	018 " DIA CIRC CONCR
	LEN=0060 INSTALLED UNKN
	TO 8020/0500 SH
0100/2318	(CONN)
	LR 107
0100/2151	OP ID 14/0322/0221/1292
	024 " DIA CIRC CONCR
0100/1398	LEN=0075 INSTALLED UNKN
	018 " DIA CIRC CONCR
0100/0899	LEN=0042 INSTALLED UNKN
	018 " DIA CIRC CONCR

EXTRACT DATE: 12/18/2023
PRINT DATE: 12/19/2023

ROADWAY MANAGEMENT SYSTEM
SLD COUNTY/SR - ANNUAL PRINT

PAGE NUMBER: 460
COUNTY: CENTRE

DIR: B TOTAL LEN: 4.578 MI.
LEFT MUN: WORTH T

DIST: 02-1 SR: 3023
RIGHT MUN: WORTH T

Location	Segment	Length (FT)	Start	End	Material	Notes
TWENTY EIGHTH DIVISION (SR0322 SEG 0220/0000)	0100/0549				018" DIA CIRC METAL	INSTALLED UNKN
	0100/0170				018" DIA CIRC METAL	INSTALLED UNKN
	021722 FT					
	0100/0091				018" DIA CIRC METAL	INSTALLED UNKN
	021722 FT					
	0100/0000				018" DIA CIRC METAL	INSTALLED UNKN
	0090/1580				018" DIA CIRC METAL	INSTALLED UNKN
	0090/1100				018" DIA CIRC METAL	INSTALLED UNKN
	0090/0786				018" DIA CIRC METAL	INSTALLED UNKN
	0090/0726				018" DIA CIRC METAL	INSTALLED UNKN
SHANGRI LN (T339)	0090/0575				018" DIA CIRC METAL	INSTALLED UNKN
	020023 FT					
	0090/0275				018" DIA CIRC METAL	INSTALLED UNKN
	020023 FT					
	0090/0000				018" DIA CIRC METAL	INSTALLED UNKN
	0080/2480				018" DIA CIRC METAL	INSTALLED UNKN
	0080/2200				018" DIA CIRC METAL	INSTALLED UNKN
	0080/2056				018" DIA CIRC METAL	INSTALLED UNKN
	0080/1636				018" DIA CIRC METAL	INSTALLED UNKN
	0080/1176				018" DIA CIRC METAL	INSTALLED UNKN
SOUTH MOUNTAIN RD (T301)	0080/0540				018" DIA CIRC METAL	INSTALLED UNKN
	017521 FT					
	0080/0030				018" DIA CIRC METAL	INSTALLED UNKN
	017521 FT					
	0080/0000				018" DIA CIRC METAL	INSTALLED UNKN
0070/1538						
0070/1490				018" DIA CIRC METAL	INSTALLED UNKN	
0070/1180				018" DIA CIRC METAL	INSTALLED UNKN	
0070/0820				018" DIA CIRC METAL	INSTALLED UNKN	

DIR: B TOTAL LEN: 4.578 MI. DIST: 02-1 SR: 3023
 LEFT MUN: WORTH T RIGHT MUN: WORTH T

015019 FT

0070/0652 018 " DIA CIR PLASTIC
 LEN=0030 INSTALLED UNKN
 0070/0480 018 " DIA CIR PLASTIC
 LEN=0030 INSTALLED UNKN
 0070/0165 018 " DIA CIR PLASTIC
 LEN=0030 INSTALLED UNKN
 015019 FT 2 0 14006 0 00 0150+79
 0070/0000 LENGTH(AH 2502 BK 2508)
 018 " DIA CIR PLASTIC
 LEN=0035 INSTALLED UNKN
 0060/2480 024 " DIA CIR PLASTIC
 LEN=0040 INSTALLED UNKN
 0060/1960 024 " DIA CIR PLASTIC
 LEN=0030 INSTALLED UNKN
 0060/1930 018 " DIA CIR PLASTIC
 LEN=0030 INSTALLED UNKN

012511 FT

0060/0621 018 " DIA CIRC METAL
 LEN=0030 INSTALLED UNKN
 012511 FT 2 0 14006 0 00 0125+58
 0060/0000 LENGTH(AH 2508 BK 2629)
 018 " DIA CIRC METAL
 LEN=0035 INSTALLED UNKN
 0050/2336 036 "H 00 "W MULT PLSTIC
 LEN=0050 INSTALLED UNKN
 0050/1688 KELLEY RD
 (TWP)

009882 FT

0050/0816 036 " DIA CIRC METAL
 LEN=0040 INSTALLED UNKN
 0050/0230 015 " DIA CIRC METAL
 LEN=0033 INSTALLED UNKN
 0050/0072 036 " DIA CIRC METAL
 LEN=0035 INSTALLED UNKN
 009882 FT 2 0 14006 0 00 0099+29
 SHADY DELL RD
 (T312)
 0050/0000 LENGTH(AH 2629 BK 2289)
 018 " DIA CIR PLASTIC
 LEN=0045 INSTALLED UNKN

007593 FT

0040/1860 018 " DIA CIRC METAL
 LEN=0050 INSTALLED UNKN
 0040/1175 024 " DIA CIRC METAL
 LEN=0030 INSTALLED UNKN
 007593 FT 2 0 14006 0 00 0076+40

EXTRACT DATE: 12/18/2023
PRINT DATE: 12/19/2023

ROADWAY MANAGEMENT SYSTEM
SLD COUNTY/SR - ANNUAL PRINT

PAGE NUMBER: 458
COUNTY: CENTRE

DIR: B TOTAL LEN: 4.578 MI.
LEFT MUN: WORTH T

DIST: 02-1 SR: 3023
RIGHT MUN: WORTH T

004991 FT

002638 FT

000000 FT

5	0040/0000	LENGTH(AH 2289 BK 2602)
		LAIRD RD
	0030/2194	(TWP)
	0030/2164	036"H 00"W MULT METAL
		LEN=0055 INSTALLED UNKN
	0030/1698	018"DIA CIRC METAL
		LEN=0045 INSTALLED UNKN
	0030/1495	015"DIA CIRC METAL
		LEN=0040 INSTALLED UNKN
	0030/1175	018"DIA CIRC METAL
		LEN=0045 INSTALLED UNKN
	0030/0555	024"DIA CIRC METAL
		LEN=0050 INSTALLED UNKN
	004991 FT	2 0 14006 0 00 0050+00
5	0030/0000	LENGTH(AH 2602 BK 2353)
		024"DIA CIRC METAL
	0020/1755	LEN=0040 INSTALLED UNKN
		024"DIA CIR PLASTIC
	0020/1480	LEN=0060 INSTALLED UNKN
		024"DIA CIR PLASTIC
	0020/1014	LEN=0045 INSTALLED UNKN
		018"DIA CIR PLASTIC
	0020/0765	LEN=0030 INSTALLED UNKN
		018"DIA CIR PLASTIC
	0020/0530	LEN=0036 INSTALLED UNKN
		024"DIA CIR PLASTIC
	0020/0275	LEN=0036 INSTALLED UNKN
	002638 FT	2 0 14006 0 00 0026+37
		SAWMILL RD
		(T311)
5	0020/0000	LENGTH(AH 2353 BK 2638)
		T REESE HOLL
		STRUCTURE LENGTH 10 FT
	0010/1845	BMSID 14/3023/0010/1845
		024"H 36"W ELLIP METAL
	0010/1490	LEN=0030 INSTALLED UNKN
		024"DIA CIR PLASTIC
	0010/0630	LEN=0035 INSTALLED UNKN
		018"DIA CIRC CONCR
	0010/0025	LEN=0045 INSTALLED UNKN
	000000 FT	2 0 14006 0 00 0000+00
		NC REESE HOLLOW RD
		BALD EAGLE VALLEY RD
		(SR3040 SEG 0100/0000)
		MFC BEGIN = E
5	0010/0000	LENGTH(AH 2638 BK 0000)

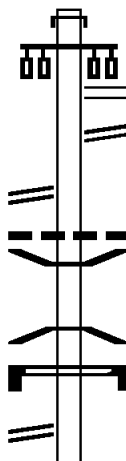
EXTRACT DATE: 12/18/2023 ROADWAY MANAGEMENT SYSTEM PAGE NUMBER: 457
 PRINT DATE: 12/19/2023 SLD COUNTY/SR - ANNUAL PRINT COUNTY: CENTRE

DIR: B TOTAL LEN: .928 MI. DIST: 02-1 SR: 3022
 LEFT MUN: STATE COLLEGE B RIGHT MUN: STATE COLLEGE B

004902 FT

UNIVERSITY DRIVE INTER
 (SR8036 SEG 0750/0000) 0020/2176

UNIVERSITY DRIVE INTER
 (SR8036 SEG 0500/0000) 0020/1555



004902 FT
 INTER-AHD
 0020/2449

UNIVERSITY DR
 (BORO)
 UNIVERSITY DRIVE INTER
 (SR8036 SEG 0010/0528)

0020/2300
 0020/2224

UNIVERSITY DRIVE INTER
 (SR8036 SEG 0020/0000)

0020/1989
 0020/1949

018 " DIA CIRC CONCR
 LEN=0044 INSTALLED UNKN
 BMS EN 14/3022/0020/1883
 2 0 14016 1 00 0029+38
 16.48 LR 56

0020/1883
 0020/1739

BMSBG 14/3022/0020/1883
 SIGN: 4 CHORD TRUSS
 BMSID 14/3022/0020/1739

UNIVERSITY DRIVE INTER

DIR: B TOTAL LEN: .928 MI. DIST: 02-1 SR: 3022
 LEFT MUN: STATE COLLEGE B RIGHT MUN: STATE COLLEGE B

FROM 8036/0510 SH
 (CONN)

0020/1398



0020/1496

(SR8036 SEG 0510/0624)



0020/1360

024 " DIA CIRC CONCR
 LEN=0045 INSTALLED UNKN
 (APRA) HASTINGS RD
 HASTINGS RD
 (PRDR)



0020/0949

015 " DIA CIRC CONCR
 LEN=0070 INSTALLED UNKN
 STATE COLLEGE
 COLLEGE T



0020/0341

018 " DIA CIRC CONCR



0020/0243

LEN=0060 INSTALLED UNKN

002453 FT

002453 FT

2 0 14016 1 01 0010+34



0020/0000

LENGTH(AH 2449 BK 2453)

DAUER DR
 (PRDR)

0010/2367

0010/2367

(APRA) BRYCE JORDON CEN
 018 " DIA CIRC CONCR



0010/2300

LEN=0040 INSTALLED 2002



0010/2190

015 " DIA CIRC CONCR



0010/1860

LEN=0040 INSTALLED 2000



0010/1413

018 " DIA CIRC CONCR



0010/0582

LEN=0075 INSTALLED UNKN
 (APRA) CURTIN RD/BEAVER
 CURTIN RD
 (PRDR)



0010/0306

048 " DIA CIRC CONCR



0010/0300

LEN=0028 INSTALLED UNKN




0010/0153

018 " DIA CIRC CONCR



0010/0082

LEN=0028 INSTALLED UNKN



000000 FT

018 " DIA CIRC CONCR

LEN=0028 INSTALLED UNKN

018 " DIA CIRC CONCR

LEN=0147 INSTALLED UNKN

018 " DIA CIRC CONCR

LEN=0028 INSTALLED UNKN

018 " DIA CIRC CONCR

LEN=0028 INSTALLED UNKN

2 0 14016 1 00 0000+00

NC UN UNIVERSITY DR
 PARK AV
 (SR3007 SEG 0030/0000)

000000 FT

INTER-BK

UNIVERSITY DR
 (PRDR)



0010/0000

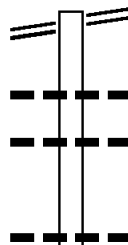
MFC BEGIN = C

LENGTH(AH 2453 BK 0000)

EXTRACT DATE: 12/18/2023 ROADWAY MANAGEMENT SYSTEM PAGE NUMBER: 455
 PRINT DATE: 12/19/2023 SLD COUNTY/SR - ANNUAL PRINT COUNTY: CENTRE
 DIR: B TOTAL LEN: 4.445 MI. DIST: 02-1 SR: 3021
 LEFT MUN: HUSTON T RIGHT MUN: HUSTON T

BEAVER RD 023467 FT
 (SR3032 SEG 0100/0000) 0110/1562

021905 FT



023467 FT BEAVER RD
 0110/1562 (SR3032 SEG 0100/0000)

0110/0853 018 "DIA CIR PLASTIC
 LEN=0040 INSTALLED 2001
 0110/0449 018 "DIA CIR PLASTIC
 LEN=0045 INSTALLED 2001
 021905 FT 2 0 14007 1 00 0025+00
 0110/0000 LENGTH(AH 1562 BK 2506)
 018 "DIA CIR PLASTIC
 0100/2431 LEN=0040 INSTALLED 2001

EXTRACT DATE: 12/18/2023
PRINT DATE: 12/19/2023

ROADWAY MANAGEMENT SYSTEM
SLD COUNTY/SR - ANNUAL PRINT

PAGE NUMBER: 454
COUNTY: CENTRE

DIR: B TOTAL LEN: 4.445 MI.
LEFT MUN: HUSTON T

DIST: 02-1 SR: 3021
RIGHT MUN: HUSTON T

Stationing	Material	Length	Notes
0100/2176	018" DIA CIR PLASTIC	LEN=0040	INSTALLED 2000
0100/1968	024" DIA CIRC METAL	LEN=0040	INSTALLED 2001
0100/1863	018" DIA CIR PLASTIC	LEN=0040	INSTALLED 2001
0100/1548	018" DIA CIR PLASTIC	LEN=0045	INSTALLED 1998
0100/1225	018" DIA CIR PLASTIC	LEN=0050	INSTALLED 2001
0100/1070	018" DIA CIR PLASTIC	LEN=0042	INSTALLED 1998
0100/0817	018" DIA CIR PLASTIC	LEN=0030	INSTALLED 2001
0100/0643	018" DIA CIR PLASTIC	LEN=0045	INSTALLED 1998
0100/0475	018" DIA CIR PLASTIC	LEN=0040	INSTALLED 2001
0100/0300	018" DIA CIR PLASTIC	LEN=0040	INSTALLED 2001
0100/0113	018" DIA CIR PLASTIC	LEN=0019	INSTALLED 1998
019399 FT	2 0 14007 1 00 0000+00		MUDLUCK HOLLOW RD (SR3019 SEG 0090/0628)
0100/0000	5	LENGTH(AH 2506 BK 1921)	
0090/0490	018" DIA CIR PLASTIC	LEN=0040	INSTALLED 2001
0090/0020	018" DIA CIR PLASTIC	LEN=0040	INSTALLED 2001
017478 FT	2 0 14007 0 01 0175+28		5
0090/0000	5	LENGTH(AH 1921 BK 2444)	
0080/1160	018" DIA CIR PLASTIC	LEN=0040	INSTALLED 2001
0080/0810	018" DIA CIR PLASTIC	LEN=0045	INSTALLED 2001
0080/0453			==
015034 FT	2 0 14007 0 01 0150+84		5
0080/0000	5	LENGTH(AH 2444 BK 2584)	
0070/2500	015" DIA CIR PLASTIC	LEN=0030	INSTALLED 2001
0070/2240	024" DIA CIR PLASTIC	LEN=0040	INSTALLED 2011

EAST MT RD
(T300)

EXTRACT DATE: 12/18/2023
PRINT DATE: 12/19/2023

ROADWAY MANAGEMENT SYSTEM
SLD COUNTY/SR - ANNUAL PRINT

PAGE NUMBER: 453
COUNTY: CENTRE

DIR: B TOTAL LEN: 4.445 MI.
LEFT MUN: HUSTON T

DIST: 02-1 SR: 3021
RIGHT MUN: HUSTON T

Stationing	Material	Length	Notes
0070/1834	015 " DIA CIR PLASTIC	LEN=0035	INSTALLED 2001
0070/1476	BMSSEN 14/3021/0070/1460	2 0 14007	0 01 0139+20
0070/1460	WILLIAMS RUN		
0070/1460	BMSBG 14/3021/0070/1460		
0070/1268	018 " DIA CIR PLASTIC	LEN=0035	INSTALLED 2001
0070/0740	018 " DIA CIR PLASTIC	LEN=0040	INSTALLED 2001
0070/0551	018 " DIA CIR PLASTIC	LEN=0035	INSTALLED 2016
0070/0276	018 " DIA CIR PLASTIC	LEN=0040	INSTALLED 2016
0070/0195	018 " DIA CIR PLASTIC	LEN=0035	INSTALLED 1998
012450 FT	2 0 14007	0 01 0125+00	
0070/0000	LENGTH(AH 2584 BK 2491)		
0060/2337	018 " DIA CIR PLASTIC	LEN=0038	INSTALLED 1998
0060/1065	024 " DIA CIRC METAL	LEN=0035	INSTALLED 2001
0060/0585	018 " DIA CIR PLASTIC	LEN=0045	INSTALLED 2001
0060/0340	018 " DIA CIR PLASTIC	LEN=0035	INSTALLED 2001
0060/0070	018 " DIA CIR PLASTIC	LEN=0035	INSTALLED 2001
009959 FT	2 0 14007	0 01 0099+70	
0060/0000	LENGTH(AH 2491 BK 1935)		
0050/1570	018 " DIA CIR PLASTIC	LEN=0038	INSTALLED 1998
0050/0945	018 " DIA CIR PLASTIC	LEN=0040	INSTALLED 2011
0050/0650	018 " DIA CIR PLASTIC	LEN=0040	INSTALLED 2011
0050/0270	018 " DIA CIR PLASTIC	LEN=0040	INSTALLED 2011
0050/0015	BMSSEN 14/3021/0050/0000	2 0 14007	0 01 0080+35
008024 FT	WILLIAMS RUN		
0050/0000	BMSBG 14/3021/0050/0000		
0040/2548	LENGTH(AH 1935 BK 2979)		
	MAURER LN (T343)		
	015 " DIA CIR PLASTIC		

EXTRACT DATE: 12/18/2023
PRINT DATE: 12/19/2023

ROADWAY MANAGEMENT SYSTEM
SLD COUNTY/SR - ANNUAL PRINT

PAGE NUMBER: 452
COUNTY: CENTRE

DIR: B TOTAL LEN: 4.445 MI.
LEFT MUN: HUSTON T

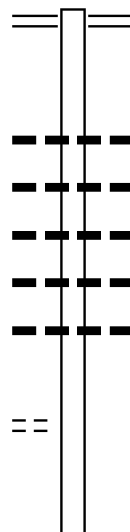
DIST: 02-1 SR: 3021
RIGHT MUN: HUSTON T

	0040/2536	LEN=0040	INSTALLED	2011
		018 "DIA	CIR PLASTIC	
	0040/2104	LEN=0035	INSTALLED	2000
		018 "DIA	CIR PLASTIC	
	0040/1804	LEN=0035	INSTALLED	2000
		018 "DIA	CIR PLASTIC	
	0040/1424	LEN=0040	INSTALLED	2000
		018 "DIA	CIR PLASTIC	
	0040/1170	LEN=0035	INSTALLED	2001
		018 "DIA	CIR PLASTIC	
	0040/1050	LEN=0040	INSTALLED	2000
		018 "DIA	CIR PLASTIC	
	0040/0631	LEN=0033	INSTALLED	1998
		018 "DIA	CIR PLASTIC	
	0040/0386	LEN=0040	INSTALLED	2000
		018 "DIA	CIR PLASTIC	
005045 FT	0040/0048	LEN=0036	INSTALLED	2001
	005045 FT	2 0 14007	0 01 0050+54	
	0040/0000	LENGTH(AH	2979 BK 2509)	
		018 "DIA	CIR PLASTIC	
	0030/2236	LEN=0036	INSTALLED	2001
		018 "DIA	CIR PLASTIC	
	0030/1877	LEN=0030	INSTALLED	2016
		036"H 60"W	CONC STRUCT	
	0030/1620	LEN=0027	INSTALLED	UNKN
		024 "DIA	CIR PLASTIC	
	0030/1263	LEN=0040	INSTALLED	2013
		HOLTZINGER	LN	
	0030/1240	(TWP)		
002536 FT	002536 FT	2 0 14007	0 01 0025+42	
	0030/0000	LENGTH(AH	2509 BK 1481)	
001055 FT	001055 FT	2 0 14007	0 01 0010+58	
	0020/0000	LENGTH(AH	1481 BK 1055)	
		048 "DIA	CIR PLASTIC	
	0010/0860	LEN=0060	INSTALLED	2001
		018 "DIA	CIR PLASTIC	
000000 FT	0010/0038	LEN=0040	INSTALLED	2007
	000000 FT	2 0 14007	0 00 0000+00	
		NC ST	EELE HOLLOW RD	
			BALD EAGLE VALLEY RD	
		(SR3040	SEG 0210/1457)	
		MFC BEGIN	= D	
	0010/0000	LENGTH(AH	1055 BK 0000)	

EXTRACT DATE: 12/18/2023 ROADWAY MANAGEMENT SYSTEM PAGE NUMBER: 450
 PRINT DATE: 12/19/2023 SLD COUNTY/SR - ANNUAL PRINT COUNTY: CENTRE
 DIR: B TOTAL LEN: 3.829 MI. DIST: 02-1 SR: 3019
 LEFT MUN: HUSTON T RIGHT MUN: HUSTON T

020217 FT

019589 FT



2 0 14007 0 01 0227+20 017120 FT
 MAURER LN
 (T343) 0080/0000

020217 FT STEELE HOLLOW RD
 0090/0628 (SR3021 SEG 0100/0000)

019589 FT 2 0 14007 0 01 0202+49
 0090/0000 LENGTH(AH 0628 BK 2469)
 018 " DIA CIR PLASTIC
 0080/2469 LEN=0030 INSTALLED UNKN
 018 " DIA CIR PLASTIC
 0080/2040 LEN=0030 INSTALLED UNKN
 018 " DIA CIR PLASTIC
 0080/1553 LEN=0030 INSTALLED UNKN
 028"H 20"W METAL ARCH
 0080/0970 LEN=0035 INSTALLED 2000
 018 " DIA CIR PLASTIC
 0080/0700 LEN=0030 INSTALLED 2001

017120 FT
 0080/0000 LENGTH(AH 2469 BK 2330)

DIR: B TOTAL LEN: 3.829 MI. DIST: 02-1 SR: 3019
 LEFT MUN: HUSTON T RIGHT MUN: HUSTON T

		0070/0815	018 " DIA CIRC METAL LEN=0030 INSTALLED UNKN
		0070/0405	018 " DIA CIR PLASTIC LEN=0030 INSTALLED UNKN
014790 FT		014790 FT	2 0 14007 0 01 0250+53
		0070/0000	LENGTH(AH 2330 BK 2487)
		0060/1196	018 " DIA CIR PLASTIC LEN=0032 INSTALLED 2002
		0060/1004	JACK STRAW RD (T344)
012303 FT		012303 FT	2 0 14007 0 01 0275+28
		0060/0000	LENGTH(AH 2487 BK 2590)
		0050/2230	024 " DIA CIR PLASTIC LEN=0040 INSTALLED 2011
		0050/1480	024 " DIA CIR PLASTIC LEN=0035 INSTALLED UNKN
		0050/1170	018 " DIA CIR PLASTIC LEN=0030 INSTALLED UNKN
		0050/0455	024 " DIA CIR PLASTIC LEN=0050 INSTALLED 2007
009713 FT		009713 FT	2 0 14007 0 01 0301+23
		0050/0000	LENGTH(AH 2590 BK 2517)
		0040/2430	018 " DIA CIR PLASTIC LEN=0032 INSTALLED 2001
		0040/2101	BMSSEN 14/3019/0040/2089 2 0 14007 0 01 0305+56
		0040/2089	MUD LICK RUN BMSBG 14/3019/0040/2089
		0040/1680	018 " DIA CIRC METAL LEN=0025 INSTALLED UNKN
		0040/1544	018 " DIA CIRC METAL LEN=0030 INSTALLED UNKN
		0040/0600	018 " DIA CIRC METAL LEN=0030 INSTALLED UNKN
		0040/0380	018 " DIA CIR PLASTIC LEN=0030 INSTALLED UNKN
		0040/0215	018 " DIA CIRC METAL LEN=0030 INSTALLED UNKN
007196 FT		007196 FT	2 0 14007 0 01 0326+45
		0040/0000	LENGTH(AH 2517 BK 2463)
			018 " DIA CIR PLASTIC

EXTRACT DATE: 12/18/2023
PRINT DATE: 12/19/2023

ROADWAY MANAGEMENT SYSTEM
SLD COUNTY/SR - ANNUAL PRINT

PAGE NUMBER: 448
COUNTY: CENTRE

DIR: B TOTAL LEN: 3.829 MI.
LEFT MUN: HUSTON T

DIST: 02-1 SR: 3019
RIGHT MUN: HUSTON T

004733 FT

5

002147 FT

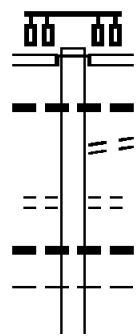
5

000000 FT

0030/2225	LEN=0036	INSTALLED	2001
0030/1579	BMS EN 14/3019/0030/1559		
	2 0 14007 0 01 0335+55		
0030/1559	MUD LICK RUN		
	BMSBG 14/3019/0030/1559		
0030/1065	018 " DIA CIRC METAL		
	LEN=0030	INSTALLED	UNKN
0030/0750	018 " DIA CIRC PLASTIC		
	LEN=0040	INSTALLED	2006
0030/0335	018 " DIA CIRC PLASTIC		
	LEN=0038	INSTALLED	2001
004733 FT	2 0 14007 0 01 0351+13		
5 0030/0000	LENGTH(AH 2463 BK 2586)		
	018 " DIA CIRC PLASTIC		
0020/2490	LEN=0030	INSTALLED	UNKN
	018 " DIA CIRC PLASTIC		
0020/2090	LEN=0030	INSTALLED	UNKN
	018 " DIA CIRC PLASTIC		
0020/1730	LEN=0038	INSTALLED	2000
	036 " DIA CIRC METAL		
0020/1435	LEN=0030	INSTALLED	UNKN
	018 " DIA CIRC METAL		
0020/1180	LEN=0030	INSTALLED	UNKN
	SILVERDALE RD		
0020/1148	(T347)		
	024"H 00"W MULT PLSTIC		
0020/0875	LEN=0030	INSTALLED	UNKN
	018 " DIA CIRC PLASTIC		
0020/0215	LEN=0048	INSTALLED	UNKN
002147 FT	2 0 14007 0 01 0377+04		
5 0020/0000	LENGTH(AH 2586 BK 2147)		
	018 " DIA CIRC METAL		
0010/1560	LEN=0030	INSTALLED	UNKN
	012 " DIA CIRC PLASTIC		
0010/0894	LEN=0035	INSTALLED	UNKN
	018 " DIA CIRC PLASTIC		
0010/0833	LEN=0044	INSTALLED	UNKN
	018 " DIA CIRC METAL		
0010/0435	LEN=0030	INSTALLED	UNKN
	018 " DIA CIRC PLASTIC		
0010/0020	LEN=0053	INSTALLED	2006
000000 FT	2 0 14007 0 01 0389+56		
	NC MUD LICK RD		
	BALD EAGLE VALLEY RD		
	(SR3040 SEG 0240/2013)		
	MFC BEGIN = E		
5 0010/0000	LENGTH(AH 2147 BK 0000)		

EXTRACT DATE: 12/18/2023 ROADWAY MANAGEMENT SYSTEM PAGE NUMBER: 447
 PRINT DATE: 12/19/2023 SLD COUNTY/SR - ANNUAL PRINT COUNTY: CENTRE
 DIR: B TOTAL LEN: 2.973 MI. DIST: 02-1 SR: 3018
 LEFT MUN: STATE COLLEGE B RIGHT MUN: STATE COLLEGE B

015698 FT



014328 FT

015698 FT
 INTER-AHD UNIVERSITY DR
 (BORO)
 ATHERTON ST
 (SR3014 SEG 0140/1215)
 0070/1370 019"H 30"W ELLIP CONC
 0070/1286 LEN=0042 INSTALLED 2013
 TO 3014/0140 SH
 0070/1281 (CONN)
 E MARILYN AV
 0070/0910 (BORO)
 01B " DIA CIRC CONCR
 0070/0488 LEN=0110 INSTALLED 2013
 STATE COLLEGE
 0070/0070 COLLEGE T
 014328 FT 2 0 14014 0 00 0143+10

EXTRACT DATE: 12/18/2023
PRINT DATE: 12/19/2023

ROADWAY MANAGEMENT SYSTEM
SLD COUNTY/SR - ANNUAL PRINT

PAGE NUMBER: 446
COUNTY: CENTRE

DIR: B TOTAL LEN: 2.973 MI.
LEFT MUN: STATE COLLEGE B

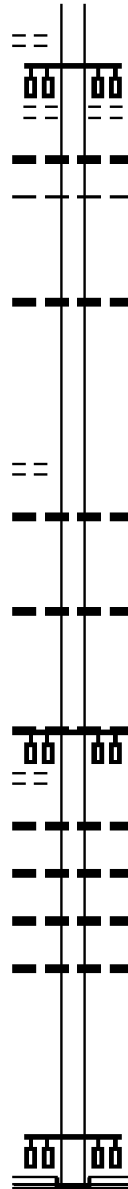
DIST: 02-1 SR: 3018
RIGHT MUN: STATE COLLEGE B

Location	Segment ID	Length (FT)	Material / Notes
	0070/0000	018 " DIA CIRC CONCR	LENGTH(AH 1370 BK 2516)
	0060/2385	LEN=0050	INSTALLED 2001
	0060/2202	018 " DIA CIR PLASTIC	LEN=0060 INSTALLED 2013
	0060/1279	LEN=0065	018 " DIA CIRC CONCR INSTALLED UNKN
	0060/0630	LEN=0052	018 " DIA CIR PLASTIC INSTALLED 2013
OAK POINTE CR (T978)	011812 FT	0050/2554	011812 FT 2 0 14014 0 00 0117+97
	0060/0000	018 " DIA CIRC METAL	LENGTH(AH 2516 BK 2863)
	0050/1070	LEN=0035	INSTALLED 2001
	0050/0832	024 " DIA CIRC CONCR	LEN=0090 INSTALLED 2001
WHITEHALL RD (SR3020 SEG 0010/0000)	0050/0698		NC UNIVERSITY DR
WILTREE DR (TWP)	0050/0065		
	008949 FT		
	0050/0000	014 " H 23 " W ELLIP CONC	LENGTH(AH 2863 BK 1443)
	0040/1189	LEN=0055	INSTALLED 2013
	0040/1181	COLLEGE	STATE COLLEGE B
	0040/1143	CAMPBELL RD (BORO)	014 " H 23 " W ELLIP CONC
	0040/0903	LEN=0042	INSTALLED 2013
	0040/0534	014 " H 23 " W ELLIP CONC	WAUPELANI DR (BORO)
	0040/0473	LEN=0042	INSTALLED 2013
	007506 FT	019 " H 30 " W ELLIP CONC	LENGTH(AH 1443 BK 2534)
	0040/0000	LEN=0042	INSTALLED 2013

DIR: B TOTAL LEN: 2.973 MI. DIST: 02-1 SR: 3018
 LEFT MUN: STATE COLLEGE B RIGHT MUN: STATE COLLEGE B

HIGH POINT PARK RD
 (BORO)

0030/1359



BLUE COURSE DR
 (BORO)

0030/0940

024 " DIA CIR PLASTIC
 LEN=0062 INSTALLED 2013
 STATE COLLEGE
 FERGUSON T
 2 0 14014 0 00 0049+66
 LENGTH(AH 2534 BK 2477)
 024 " DIA CIR PLASTIC
 LEN=0068 INSTALLED 2013

0030/0708

004972 FT

0030/0237

004972 FT

5 0030/0000

0020/2066

STONEBRIDGE DR
 (T995)

0020/0164

002495 FT

0020/0049

002495 FT

5 0020/0000

0010/2300

024 " DIA CIR PLASTIC
 LEN=0054 INSTALLED 2013
 2 0 14014 0 00 0024+92
 LENGTH(AH 2477 BK 2495)
 018 " DIA CIR PLASTIC
 LEN=0050 INSTALLED 2013

RESEARCH DR
 (T964)

0010/1022

000000 FT

0010/1062

0010/1022

0010/0700

0010/0479

0010/0255

0010/0054

000000 FT

014"H 23"W ELLIP CONC
 LEN=0074 INSTALLED 2013

014"H 23"W ELLIP CONC
 LEN=0063 INSTALLED 2013
 018 " DIA CIR PLASTIC
 LEN=0042 INSTALLED 2013
 018 " DIA CIR PLASTIC
 LEN=0042 INSTALLED 2013
 018 " DIA CIRC CONCR
 LEN=0063 INSTALLED 2013
 2 0 14014 0 00 0000+00
 NC WH WHITEHALL RD
 COLLEGE AV
 (SR0026 SEG 0100/0000)

INTER-BK

WHITEHALL RD
 (T888)

5 0010/0000

MFC BEGIN = D
 LENGTH(AH 2495 BK 0000)

EXTRACT DATE: 12/18/2023 ROADWAY MANAGEMENT SYSTEM PAGE NUMBER: 444
PRINT DATE: 12/19/2023 SLD COUNTY/SR - ANNUAL PRINT COUNTY: CENTRE
DIR: B TOTAL LEN: 2.199 MI. DIST: 02-1 SR: 3017
LEFT MUN: PORT MATILDA B RIGHT MUN: PORT MATILDA B

011610 FT



011610 FT
INTER-AHD HIGH ST
(SR3042 SEG 0294/2487)
PLANK ROAD ST

EXTRACT DATE: 12/18/2023
PRINT DATE: 12/19/2023

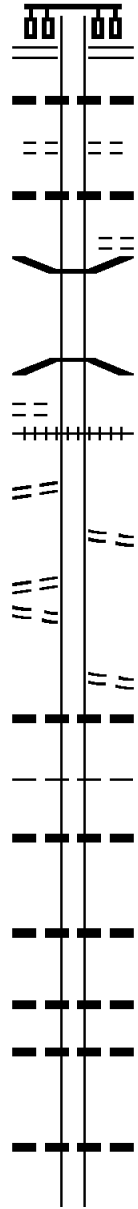
ROADWAY MANAGEMENT SYSTEM
SLD COUNTY/SR - ANNUAL PRINT

PAGE NUMBER: 443
COUNTY: CENTRE

DIR: B TOTAL LEN: 2.199 MI.
LEFT MUN: PORT MATILDA B

DIST: 02-1 SR: 3017
RIGHT MUN: PORT MATILDA B

PLANK ROAD ST
(SR3040 SEG 0120/2534) 0050/0892



010718 FT

WATER ST
(BORO) 0040/1611

HIGH ST
(BORO) 0040/1478

MAIN ST
(CONN) 0040/0812
OAK ST
(BORO) 0040/0692

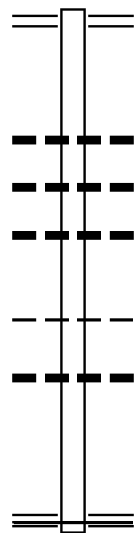
008978 FT

006044 FT

(SR3040 SEG 0130/0000)
0050/0892 018 " DIA CIRC CONCR
LEN=0030 INSTALLED UNKN
0050/0550 SPRUCE ST
0050/0540 (BORO)
024 " DIA CIRC CONCR
0050/0230 LEN=0030 INSTALLED UNKN
CHURCH ST
0050/0206 (BORO)
0050/0082 BMSSEN 14/3017/0050/0000
010718 FT 1 0 00405 0 00 0108+38
BALD EAGLE CREEK
BMSBG 14/3017/0050/0000
5 0050/0000 LENGTH(AH 0892 BK 1740)
0040/1520 (AAR 506259A)#TRKS 02
0040/1239 CHERRY ST
(BORO)
0040/0672 OAK ST
(BORO)
0040/0390 018 " DIA CIR PLASTIC
LEN=0055 INSTALLED UNKN
NC BECKWITH RD
0040/0086 PORT MATILDA
WORTH T
0040/0005 024 " DIA CIR PLASTIC
LEN=0040 INSTALLED 1999
008978 FT 1 0 00405 0 00 0089+99
5 0040/0000 LENGTH(AH 1740 BK 2934)
0030/2395 015 " DIA CIRC METAL
LEN=0035 INSTALLED UNKN
0030/1795 024 " DIA CIRC METAL
LEN=0035 INSTALLED UNKN
0030/1625 036 " DIA CIR PLASTIC
LEN=0045 INSTALLED 2007
0030/0630 024 " DIA CIRC METAL
LEN=0035 INSTALLED UNKN
006044 FT 1 0 00405 0 00 0060+58

EXTRACT DATE: 12/18/2023 ROADWAY MANAGEMENT SYSTEM PAGE NUMBER: 441
 PRINT DATE: 12/19/2023 SLD COUNTY/SR - ANNUAL PRINT COUNTY: CENTRE
 DIR: B TOTAL LEN: .659 MI. DIST: 02-1 SR: 3016
 LEFT MUN: HARRIS T RIGHT MUN: HARRIS T

003480 FT



003480 FT SHINGLETOWN RD
 0010/3480 (SR0045 SEG 0200/0000)

0010/2211 024 " DIA CIR PLASTIC
 LEN=0025 INSTALLED 2001
 0010/1631 024"H 36"W ELLIP METAL
 LEN=0030 INSTALLED 2001
 0010/1624 024"H 36"W ELLIP METAL
 LEN=0030 INSTALLED 2001

000000 FT

0010/0481 HARRIS COLLEGE T
 018 " DIA CIR PLASTIC
 LEN=0035 INSTALLED 2013
 000000 FT 2 0 14051 0 00 0035+08
 NC WOODSIDE DR
 BRANCH RD
 (SR3009 SEG 0030/0392)
 MFC BEGIN = D
 0010/0000 LENGTH(AH 3480 BK 0000)

DIR: E TOTAL LEN: .017 MI. DIST: 02-1 SR: 3015
 LEFT MUN: HALF MOON T RIGHT MUN: HALF MOON T

000088 FT		000088 FT	7070/0000	LENGTH(AH 1285 BK 1095)
000088 FT		000088 FT	7060/0000	LENGTH(AH 1095 BK 2065)
000088 FT		000088 FT	7050/0000	LENGTH(AH 2065 BK 2335)
000088 FT		000088 FT	7040/0000	LENGTH(AH 2335 BK 0032)
			INTER-AHD	BMSSEN 14/3015/0030/0000
			0030/0032	MARENGO RD
000056 FT		000056 FT	000056 FT	(T966)
			INTER-BK	2 0 14013 0 01 0271+04
				MARENGO RD
				(T966)
				HALF MOON CREEK
				BMSBG 14/3015/0030/0000
000056 FT		000056 FT	0030/0000	LENGTH(AH 0032 BK 2028)
000056 FT		000056 FT	7030/0000	LENGTH(AH 2028 BK 0157)
000056 FT		000056 FT	7028/0000	LENGTH(AH 0157 BK 2965)
000056 FT		000056 FT	7026/0000	LENGTH(AH 2965 BK 0042)
			INTER-AHD	BMSSEN 14/3015/0020/0000
			0020/0042	MARENGO RD
			000014 FT	(T966)
000014 FT		000014 FT	000014 FT	2 0 14013 0 01 0216+14
			INTER-BK	NC CENTENNIAL BR
				MARENGO RD
				(T966)
				HALF MOON CREEK
				BMSBG 14/3015/0020/0000
000014 FT		000014 FT	0020/0000	LENGTH(AH 0042 BK 0468)
000014 FT		000014 FT	7020/0000	LENGTH(AH 0468 BK 0014)
			INTER-AHD	BMSSEN 14/3015/0010/0000
			0010/0014	MARENGO RD
			000000 FT	(T966)
000000 FT		000000 FT	000000 FT	2 0 14013 0 01 0195+75
			INTER-BK	MARENGO RD
				(T966)
				HALF MOON CREEK
				BMSBG 14/3015/0010/0000
				MFC BEGIN = D
000000 FT		000000 FT	0010/0000	LENGTH(AH 0014 BK 1045)
000000 FT		000000 FT	7010/0000	LENGTH(AH 1045 BK 0000)

EXTRACT DATE: 12/18/2023 ROADWAY MANAGEMENT SYSTEM PAGE NUMBER: 439
 PRINT DATE: 12/19/2023 SLD COUNTY/SR - ANNUAL PRINT COUNTY: CENTRE
 DIR: E TOTAL LEN: 8.122 MI. DIST: 02-1 SR: 3014
 LEFT MUN: HARRIS T RIGHT MUN: HARRIS T

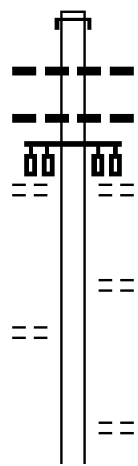
EAST DR
(T614)

WEST DR
(T616)

042884 FT

0210/1737

0210/0580
040760 FT



042464 FT

INTER-AHD SR 8040 SEG 10
 0210/2124 (SR8040 SEG 0010/0000)
 0210/2054 030"H 60"W CON BOX CUL
 LEN=0057 INSTALLED UNKN
 0210/1805 015" DIA CIRC CONCR
 LEN=0060 INSTALLED UNKN
 DISCOVERY DR
 (TWP)

0210/1737

WEST DR
(T938)

0210/0594

040340 FT 1 0 00307 0 00 0233+79
 TORREY LN
 (TWP)
 0210/0000 LENGTH(AH 2124 BK 0926)

DIR: E TOTAL LEN: 8.122 MI. DIST: 02-1 SR: 3014
 LEFT MUN: HARRIS T RIGHT MUN: HARRIS T

TO 0045/0272 SH
 (CONN)

0200/0133
 039834 FT

EARLYSTOWN RD
 (SR0045 SEG 0272/0000) 0200/0000
 LTH AH 003996 BK 002157 039834 FT
 S AHERTON ST 7195/0000
 (SR0045 SEG 0241/0000) INTER-AHD
 WARNER BL
 (SR3010 SEG 0071/1700)
 SHINGLETOWN RD
 (SR0045 SEG 0241/0000)
 (SR0045 SEG 0240/0000)

CIRCLE DR
 (T701) 0181/1801

018 "DIA CIRC CONCR
 LEN=0035 INSTALLED UNKN 0181/0809

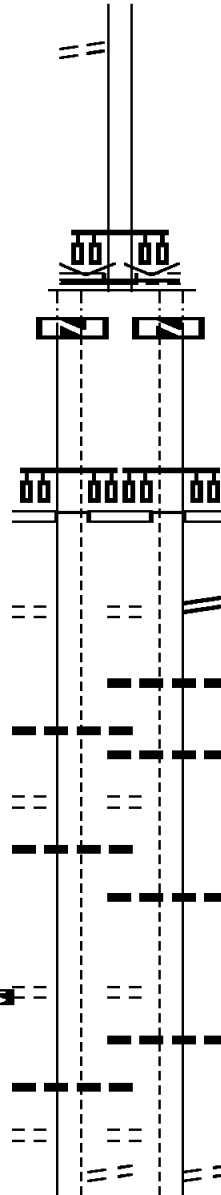
BEAUMONT DR
 (T700) 0181/0546

018 "DIA CIRC CONCR
 LEN=0035 INSTALLED UNKN 0181/0494

1 0 00307 0 00 0159+59 037677 FT
 VILLA CREST DR
 (T838)
 LENGTH(AH 2157 BK 2901) 0181/0000

018 "DIA CIRC CONCR
 LEN=0025 INSTALLED UNKN 0171/2710

MAPLE LN
 (T619) 0171/2274
 KENNARD RD
 (T355)



039414 FT 1 0 00307 0 00 0227+08
 VILLAGE: BOALSBURG
 NC BOAL AV
 MAIN ST
 (T845)

INTER-BK BOAL AV
 (SR0045 SEG 0272/0000)
 MFC BEGIN = B
 0200/0000 LTH AH 000926 BK 003951
 039414 FT
 7194/0000

LTH AH 003951 BK 002129
 S AHERTON ST
 (SR0045 SEG 0240/0000)
 WARNER BL
 (SR3010 SEG 0071/1700)
 SHINGLETOWN RD
 (SR0045 SEG 0240/0000)
 (SR0045 SEG 0241/0000)

0180/2129
 YE C RD
 (SR9109 SEG 0010/0000)
 CIRCLE DR
 (T701) 0180/1798

0180/1053
 018 "DIA CIRC CONCR
 LEN=0045 INSTALLED UNKN

0180/0792
 018 "DIA CIRC CONCR
 LEN=0025 INSTALLED UNKN

0180/0531
 BEAUMONT DR
 (T700)

0180/0472
 037285 FT
 018 "DIA CIRC CONCR
 LEN=0035 INSTALLED UNKN
 1 0 00307 0 00 0159+70

0180/0000
 VILLA CREST DR
 (T838)
 LENGTH(AH 2129 BK 2887)
 018 "DIA CIRC CONCR
 LEN=0025 INSTALLED UNKN

0170/2710

0170/2257
 MAPLE LN
 (T619)
 KENNARD RD
 (T755)

DIR: E TOTAL LEN: 8.122 MI. DIST: 02-1 SR: 3014
 LEFT MUN: HARRIS T RIGHT MUN: HARRIS T

Stationing	Description	Material	Length	Notes	Stationing	Description	Material	Length	Notes
0171/2207	WARNOCK RD (T617)	015 "DIA CIRC CONCR	0171/2207	LEN=0025 INSTALLED UNKN	0170/2225	WARNOCK RD (T617)	015 "DIA CIRC CONCR	0170/2225	LEN=0025 INSTALLED UNKN
0171/2170			0171/2170		0170/2159	HARRIS COLLEGE T	015 "DIA CIRC CONCR	0170/2159	LEN=0025 INSTALLED UNKN
0171/2086	HARRIS COLLEGE T		0171/2086		0170/2084	HARRIS COLLEGE T		0170/2084	
0171/1303	HUBLER RD (T725)		0171/1303		0170/1285	HUBLER RD (T725)		0170/1285	
0171/1177		015 "DIA CIRC CONCR	0171/1177	LEN=0025 INSTALLED UNKN	0170/1178	018 "DIA CIRC CONCR	015 "DIA CIRC CONCR	0170/1178	LEN=0035 INSTALLED UNKN
0171/0918		015 "DIA CIRC CONCR	0171/0918	LEN=0025 INSTALLED UNKN	0170/0925		015 "DIA CIRC CONCR	0170/0925	LEN=0025 INSTALLED UNKN
0171/0671	TWIGS LN (PRDR)		0171/0671		0170/0674	TWIGS LN (PRDR)		0170/0674	
0171/0076		015 "DIA CIRC CONCR	0171/0076	LEN=0025 INSTALLED UNKN	0170/0070		015 "DIA CIRC CONCR	0170/0070	LEN=0025 INSTALLED UNKN
0144+31	1 0 00307 0 00 0144+31 034776 FT SCENERY DR (T881)		0144+31		034398 FT	1 0 00307 0 00 0144+31 SCENERY DR (T881)		034398 FT	
0171/0000	LENGTH(AH 2901 BK 2933)		0171/0000		0170/0000	LENGTH(AH 2887 BK 2939)		0170/0000	
0161/1830		018 "DIA CIRC CONCR	0161/1830	LEN=0035 INSTALLED UNKN	0160/1895		024 "DIA CIRC CONCR	0160/1895	LEN=0035 INSTALLED UNKN
0161/1706		015 "DIA CIRC METAL	0161/1706	LEN=0069 INSTALLED UNKN	0160/1790		024 "DIA CIRC CONCR	0160/1790	LEN=0025 INSTALLED UNKN
0161/1315		024 "DIA CIRC CONCR	0161/1315	LEN=0030 INSTALLED UNKN	0160/1410		024 "DIA CIRC CONCR	0160/1410	LEN=0030 INSTALLED UNKN
0161/0750		024 "DIA CIRC CONCR	0161/0750	LEN=0030 INSTALLED UNKN			018 "DIA CIRC CONCR		

DIR: E TOTAL LEN: 8.122 MI. DIST: 02-1 SR: 3014
 LEFT MUN: COLLEGE T RIGHT MUN: COLLEGE T

Structure ID	Structure Description	Length (AH/BK)	Stationing	Notes
0160/0641	DMS SIGN STRUCTURE	LEN=0040	0120+09	INSTALLED UNKN
031459	ROLLING RIDGE RD (T918)	1 0 00307 0 00	0119+79	UNKNOWN ROAD (PRDR)
0160/0000	LENGTH(AH 2933 BK 1387)	0161/0000		LENGTH(AH 2939 BK 1392) 018 "DIA CIRC CONCR
0150/0830	015 "DIA CIRC CONCR	LEN=0040		INSTALLED UNKN
0150/0610	HILLS PLAZA (PRDR) W BRANCH RD (TWP)	LEN=0030		INSTALLED UNKN
0150/0600	LC FROM HILLS PLAZA (CONN)	0151/0600		
0150/0295	LC FROM WOODSDALE LN (CONN)	0150/0295		
0150/0180	WOODSDALE LN (PRDR)	0150/0180		
0150/0154	COLLEGE STATE COLLEGE B	0150/0154		
0151/0100	TO 3011/0010 SH (CONN)	0151/0100		
030067	E BRANCH RD (TWP) E BRANCH RD (SR3011 SEG 0010/0000)	1 0 00307 0 00	0094+29	CREEKSIDE PLAZA (PRDR) E BRANCH RD (SR3011 SEG 0010/0000)
0150/0000	COLLEGE STATE COLLEGE B	LENGTH(AH 1387 BK 1973)	0151/0000	LENGTH(AH 1392 BK 1944)
0141/1893	FROM 3011/0010 SH (CONN)	0141/1893		
0141/1878	024 "DIA CIRC CONCR	LEN=0035		INSTALLED UNKN
0140/1858	018 "DIA CIRC CONCR	LEN=0025		INSTALLED UNKN
0140/1702	BMSSEN 14/3014/0140/1627	0141/1589		0141/1556
0071+29	1 0 00307 0 00	0071+29		

EXTRACT DATE: 12/18/2023
PRINT DATE: 12/19/2023

ROADWAY MANAGEMENT SYSTEM
SLD COUNTY/SR - ANNUAL PRINT

PAGE NUMBER: 435
COUNTY: CENTRE

DIR: E TOTAL LEN: 8.122 MI.
LEFT MUN: STATE COLLEGE B

DIST: 02-1 SR: 3014
RIGHT MUN: STATE COLLEGE B

SLAB CABIN RUN
BMSBG 14/3014/0140/1627 0141/1481

036 "DIA CIRC METAL
LEN=0025 INSTALLED UNKN 0141/1268
UNIVERSITY DR
(BORO)
UNIVERSITY DR
(SR3018 SEG 0070/1370) 0141/1215

018 "DIA CIRC CONCR
LEN=0025 INSTALLED UNKN 0141/1025

SCIENCE ST
(BORO) 0141/0689
024 "DIA CIRC METAL
LEN=0035 INSTALLED UNKN 0141/0410

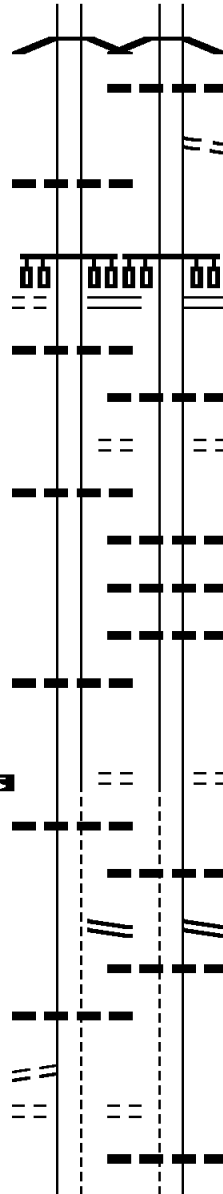
015 "DIA CIRC CONCR
LEN=0030 INSTALLED UNKN 0141/0005
1 0 00307 0 00 0071+29 028483 FT

NORMA ST
(BORO)
LENGTH(AH 1973 BK 2928) 0141/0000
018 "DIA CIRC CONCR
LEN=0035 INSTALLED UNKN 0131/2820

WHITEHALL RD
(SR3020 SEG 0020/1517) 0131/2773

018 "DIA CIRC CONCR
LEN=0030 INSTALLED UNKN 0131/2390
LC TO PUGH ST
(CONN) 0131/2125
PUGH ST
(BORO) 0131/2031

018 "DIA CIRC CONCR



0140/1627
0140/1568
0140/1324

0140/1215
0140/1018
0140/0689

0140/0398
0140/0163
0140/0038

028123 FT
0140/0000

0130/2830
0130/2806
0130/2510

0130/2058
0130/2040

SLAB CABIN RUN
BMSBG 14/3014/0140/1627
018 "DIA CIRC CONCR
LEN=0025 INSTALLED UNKN
FROM 3018/0070 SH
(CONN)

UNIVERSITY DR
(BORO)
UNIVERSITY DR
(SR3018 SEG 0070/1370)

018 "DIA CIRC CONCR
LEN=0035 INSTALLED UNKN
SCIENCE ST
(BORO)

024 "DIA CIRC METAL
LEN=0035 INSTALLED UNKN
024 "DIA CIRC METAL
LEN=0035 INSTALLED UNKN
024 "DIA CIRC CONCR
LEN=0030 INSTALLED UNKN

1 0 00307 0 00 0074+06
NORMA ST
(BORO)
LENGTH(AH 1944 BK 2953)

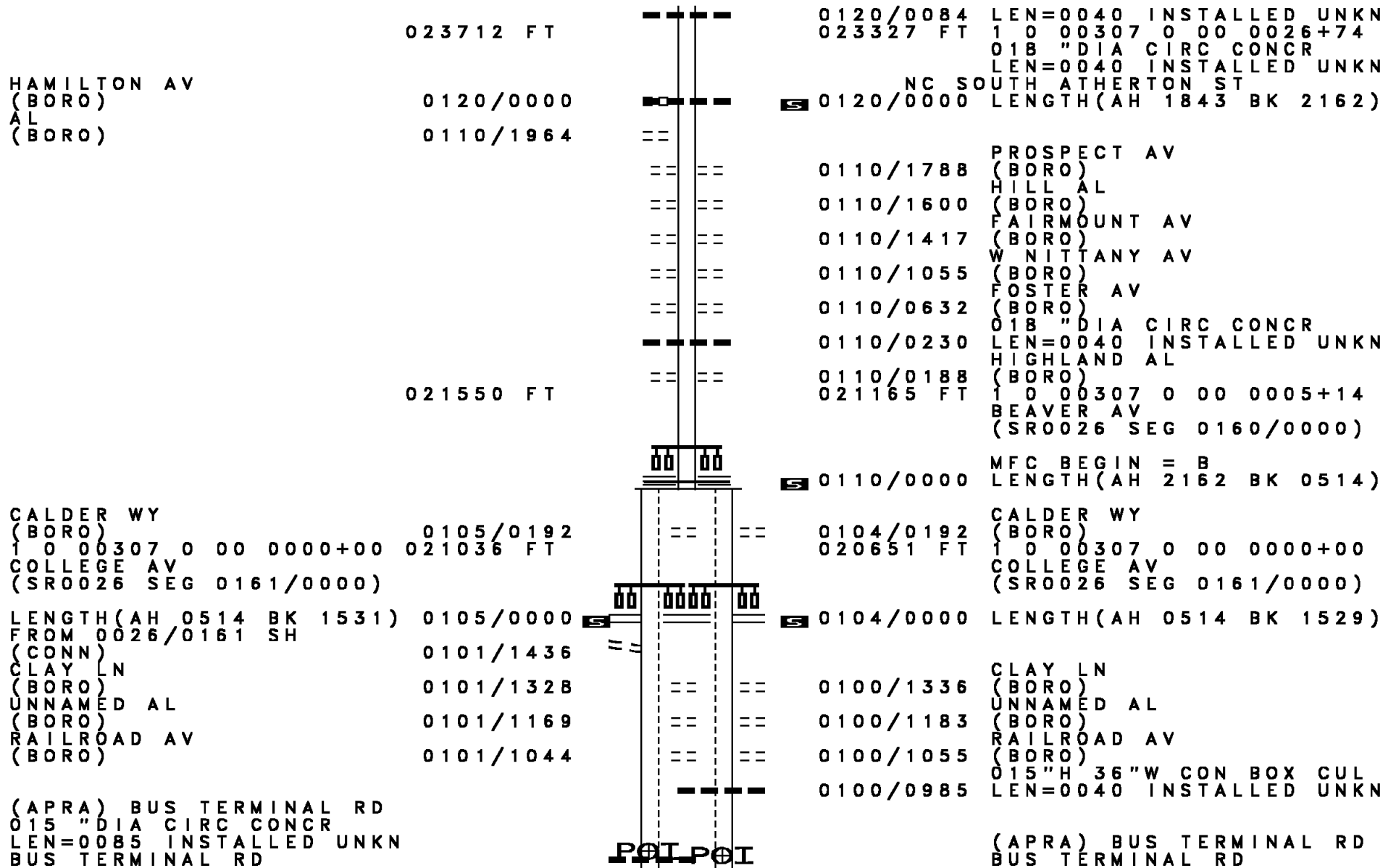
018 "DIA CIRC CONCR
LEN=0030 INSTALLED UNKN
WHITEHALL RD
(SR3020 SEG 0020/1517)
018 "DIA CIRC CONCR
LEN=0025 INSTALLED UNKN

PUGH ST
(BORO)
018 "DIA CIRC CONCR
LEN=0025 INSTALLED UNKN

DIR: E TOTAL LEN: 8.122 MI. DIST: 02-1 SR: 3014
 LEFT MUN: STATE COLLEGE B RIGHT MUN: STATE COLLEGE B

Segment Description	Start Station	End Station	Notes
LEN=0030 INSTALLED UNKN LC FROM PUGH ST (CONN)	0131/1990	0131/1967	
OLD BOALSBURG RD (BORO)			0130/1657
OLD BOALSBURG RD (BORO)			
SOUTH HILLS AV (BORO)			
018 "DIA CIRC CONCR LEN=0030 INSTALLED UNKN	0131/1520		0130/1620
ALLEN ST (BORO)			0130/1030
CENTER LN (BORO)			0130/0938
1 0 00307 0 00 0045+25 025555 FT EASTERLY PY (BORO)			0130/0548
WESTERLY PY (BORO)			025170 FT
MFC BEGIN = B LENGTH(AH 2928 BK 1843)	0131/0000		0130/0000
SUNRISE TE (BORO)			0120/1396
LOGAN AV (BORO)			0120/1100
			0120/0212
			0120/0100
			IRVIN AV (BORO)
			018 "DIA CIRC CONCR LEN=0040 INSTALLED UNKN
			018 "DIA CIRC CONCR

DIR: E TOTAL LEN: 8.122 MI. DIST: 02-1 SR: 3014
 LEFT MUN: STATE COLLEGE B RIGHT MUN: STATE COLLEGE B



EXTRACT DATE: 12/18/2023
PRINT DATE: 12/19/2023

ROADWAY MANAGEMENT SYSTEM
SLD COUNTY/SR - ANNUAL PRINT

PAGE NUMBER: 432
COUNTY: CENTRE

DIR: E TOTAL LEN: 8.122 MI.
LEFT MUN: STATE COLLEGE B

DIST: 02-1 SR: 3014
RIGHT MUN: STATE COLLEGE B

(PRDR)

0101/0916

015 "DIA CIR PLASTIC
LEN=0035 INSTALLED UNKN 0101/0688
BUILDING
OP ID 14/3014/0100/0566 0101/0399

015 "DIA CIRC CONCR
LEN=0035 INSTALLED UNKN 0101/0293

030 "DIA CIR PLASTIC
LEN=0030 INSTALLED UNKN 0101/0058
1 0 00404 0 02 0460+63 019505 FT
WHITE COURSE DR
(BORO)

LENGTH(AH 1531 BK 2555) 0101/0000

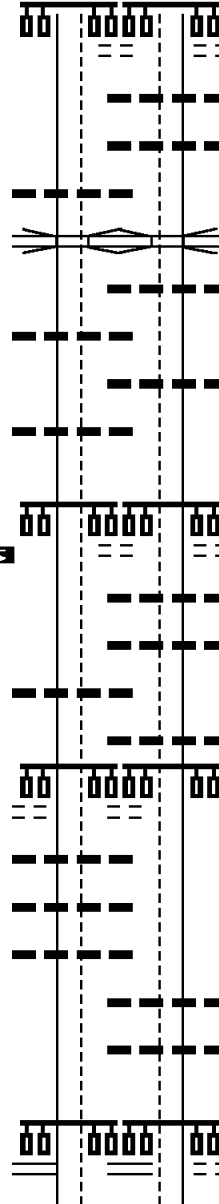
018 "DIA CIRC METAL
LEN=0030 INSTALLED UNKN 0091/2230

CURTIN RD
(BORO)

0091/2028
018 "DIA CIR UNKNOWN
LEN=0035 INSTALLED UNKN 0091/1980
015 "DIA CIR PLASTIC
LEN=0035 INSTALLED UNKN 0091/1768
018 "DIA CIRC CONCR
LEN=0030 INSTALLED 2019 0091/1421

PARK AV
(SR3007 SEG 0010/0000)

018 "DIA CIRC CONCR 0091/1316



(PRDR)

0100/0932

0100/0895 018 "DIA CIRC CONCR
LEN=0040 INSTALLED UNKN
0100/0840 015 "DIA CIR PLASTIC
LEN=0035 INSTALLED UNKN

BUILDING
OP ID 14/3014/0100/0566 0100/0411
018 "DIA CIRC CONCR
0100/0335 LEN=0040 INSTALLED UNKN

0100/0175 018 "DIA CIR PLASTIC
LEN=0025 INSTALLED UNKN

019122 FT 1 0 00404 0 02 0459+86
WHITE COURSE DR
(BORO)

LENGTH(AH 1529 BK 2557) 0100/0000

0090/2487 018 "DIA CIR PLASTIC
LEN=0025 INSTALLED UNKN
0090/2325 018 "DIA CIRC CONCR
LEN=0040 INSTALLED UNKN

0090/2025 018 "DIA CIR PLASTIC
LEN=0040 INSTALLED UNKN
CURTIN RD
(BORO)

0090/1997

0090/1421 018 "DIA CIRC CONCR
LEN=0030 INSTALLED 2019
024"H 48"W CON BOX CUL
LEN=0070 INSTALLED UNKN

0090/1340

PARK AV
(BORO)
PARK AV
(SR3007 SEG 0010/0000)

0090/1328

DIR: E TOTAL LEN: 8.122 MI. DIST: 02-1 SR: 3014
 LEFT MUN: STATE COLLEGE B RIGHT MUN: STATE COLLEGE B

Stationing	Description	Material	Year	Stationing	Description	Material	Year
0091/1192	018 "DIA CIRC CONCR	LEN=0027	INSTALLED 2019	0090/1185	018 "DIA CIRC CONCR	LEN=0027	INSTALLED 2019
0091/1040	018 "DIA CIRC CONCR	LEN=0020	INSTALLED 2019	0090/1038	018 "DIA CIRC CONCR	LEN=0020	INSTALLED 2019
0091/0970	018 "DIA CIRC CONCR	LEN=0033	INSTALLED 2019	0090/1020	024"H 48"W CON BOX CUL	LEN=0075	INSTALLED UNKN
0091/0895	018 "DIA CIRC CONCR	LEN=0025	INSTALLED 2019	0090/0995	024"H 48"W CON BOX CUL	LEN=0035	INSTALLED UNKN
0091/0779	018 "DIA CIRC CONCR	LEN=0026	INSTALLED 2019	0090/0977	RIDGE AV (BORO)		
0091/0725	018 "DIA CIRC CONCR	LEN=0026	INSTALLED 2019	0090/0870	018 "DIA CIRC CONCR	LEN=0033	INSTALLED 2019
0091/0590	018 "DIA CIRC CONCR	LEN=0023	INSTALLED 2019	0090/0775	018 "DIA CIRC CONCR	LEN=0025	INSTALLED 2019
0091/0345	018 "DIA CIRC CONCR	LEN=0023	INSTALLED 2019	0090/0721	ARBOR WY (BORO)		
0091/0329	HILLCREST AV (BORO)			0090/0575	018 "DIA CIRC CONCR	LEN=0026	INSTALLED 2019
016950 FT	WOODLAND DR (BORO)			0090/0302	HILLCREST AV (BORO)		
0091/0000	018 "DIA CIRC CONCR	LEN=0040	INSTALLED 2019	0090/0285	018 "DIA CIRC CONCR	LEN=0023	INSTALLED 2019
0081/2776	018 "DIA CIRC CONCR	LEN=0040	INSTALLED 2019	016565 FT	WOODLAND DR (BORO)		
0081/2725	018 "DIA CIR UNKNOWN	LEN=0030	INSTALLED UNKN	0090/0000	LENGTH(AH 2557 BK 2786)		
0081/2177	MITCHELL AV (BORO)			0080/2758	018 "DIA CIRC CONCR	LEN=0040	INSTALLED 2019
0081/2103	018 "DIA CIRC CONCR	LEN=0023	INSTALLED 2019	0080/2162	MITCHELL AV (BORO)		
				0080/2105	018 "DIA CIRC CONCR	LEN=0023	INSTALLED 2019

DIR: E TOTAL LEN: 8.122 MI. DIST: 02-1 SR: 3014
 LEFT MUN: STATE COLLEGE B RIGHT MUN: STATE COLLEGE B

018 "DIA CIRC CONCR LEN=0040 INSTALLED 2019 0081/1877	---	---	0080/1858	018 "DIA CIRC CONCR LEN=0011 INSTALLED 2019
018 "H 18"W CAST IRON LEN=0035 INSTALLED UNKN 0081/1820 STATE COLLEGE FERGUSON T	---	---	0080/1773	STATE COLLEGE FERGUSON T
018 "DIA CIRC CONCR LEN=0035 INSTALLED UNKN 0081/1550	---	---	0080/1350	030 "DIA CIRC METAL LEN=0030 INSTALLED 2019
030 "DIA CIRC METAL LEN=0030 INSTALLED 2019 0081/1330 CHERRY LN (T342)	---	---		CHERRY LN (T342)
CHERRY LN (T342)	00	0000	0080/1189	CHERRY LN (T342)
020 "H 30"W CON BOX CUL LEN=0035 INSTALLED UNKN 0081/1130 VILLAGE DR (TWP)	---	---	0080/0950	VILLAGE DR (TWP)
	==	==	0080/0833	066"H 48"W CON BOX CUL LEN=0055 INSTALLED 2019
066 "H 48"W CON BOX CUL LEN=0055 INSTALLED 2019 0081/0812	---	---		
036 "DIA CIRC CONCR LEN=0025 INSTALLED UNKN 0081/0750	---	---		
024 "DIA CIRC METAL LEN=0030 INSTALLED 2019 0081/0670	---	---	0080/0653	024 "DIA CIRC METAL LEN=0030 INSTALLED 2019
1 0 00404 0 01 0408+23 014155 FT CLINTON AV (T743) BLUE COURSE DR (T989)			013779 FT	1 0 00404 0 01 0408+23 CLINTON AV (T743) BLUE COURSE DR (T989)
LENGTH(AH 2795 BK 2378) 0081/0000	S=	==	S=	LENGTH(AH 2786 BK 2395)
018 "DIA CIRC CONCR LEN=0025 INSTALLED 2019 0071/1834	---	---	0070/1845	018 "DIA CIRC CONCR LEN=0025 INSTALLED 2019
			0070/1620	018 "DIA CIRC CONCR LEN=0022 INSTALLED 2019
018 "DIA CIRC CONCR LEN=0022 INSTALLED 2019 0071/1532 NORTH HILLS PL	---	---		NORTH HILLS PL

DIR: E TOTAL LEN: 8.122 MI. DIST: 02-1 SR: 3014
 LEFT MUN: FERGUSON T RIGHT MUN: FERGUSON T

Left Side Description	Left Side Length	Center Line	Right Side Description	Right Side Length
(T794)		000000	(T794)	
018 "DIA CIRC CONCR LEN=0040 INSTALLED 2019 OTHER IN-PAV 233	0071/1380	==	0070/1403	
	0071/1159	---	M 0070/1160 OTHER IN-PAV 233	
	0071/1130M	---	018 "DIA CIRC CONCR	
DENTON AV (T795)	0071/0773	==	0070/1156 LEN=0040 INSTALLED 2019	
018 "DIA CIRC CONCR LEN=0025 INSTALLED 2019	0071/0410	---	DENTON AV (T795)	
		---	018 "DIA CIRC CONCR	
		---	LEN=0025 INSTALLED 2019	
1 0 00404 0 01 0384+40 011777 FT		---	018 "DIA CIRC CONCR	
AARON DR (T339)		---	LEN=0045 INSTALLED 2019	
		---	1 0 00404 0 01 0384+40	
		---	AARON DR (T339)	
AARON DR (T339)		000000	AARON DR (T339)	
LENGTH(AH 2378 BK 3066)	0071/0000	==	0070/0000 LENGTH(AH 2395 BK 3017)	
LEN=0030 INSTALLED 2019	0061/3066	---	018 "DIA CIRC CONCR	
		---	LEN=0036 INSTALLED 2019	
018 "DIA CIRC CONCR LEN=0028 INSTALLED 2019	0061/2943	---		
018 "DIA CIRC CONCR LEN=0030 INSTALLED 2015	0061/2690	---	018 "DIA CIRC CONCR	
		---	LEN=0033 INSTALLED 2015	
SIGN: CANTILEVER		---	018 "DIA CIRC CONCR	
BMSID 14/3014/0061/2435	0061/2435	---	LEN=0028 INSTALLED UNKN	
		---	FERGUSON	
018 "DIA CIRC CONCR LEN=0030 INSTALLED UNKN	0061/2400	---	PATTON T	
FERGUSON		---	018 "DIA CIRC CONCR	
PATTON T	0061/2234	---	LEN=0030 INSTALLED 2015	
		---	VAIRO BL (T783)	
018 "DIA CIRC CONCR LEN=0030 INSTALLED 2015	0061/2062	---	MARTIN ST (TWP)	
VAIRO BL (T783)		---		
MARTIN ST (TWP)		000000		
	0061/1937	==	0060/1932	
018 "DIA CIRC CONCR LEN=0035 INSTALLED 2015	0061/1801	---		

DIR: E TOTAL LEN: 8.122 MI. DIST: 02-1 SR: 3014
 LEFT MUN: PATTON T RIGHT MUN: PATTON T

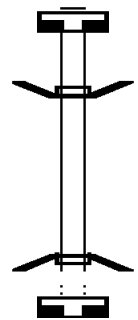
Project/Segment	Stationing	Length	Structure	Notes
0030/1577		LEN=0045	INSTALLED UNKN	018" DIA CIRC CONCR
0030/1252		LEN=0045	INSTALLED UNKN	
AMERON CONSTRUCTION RD (PRDR)	0031/1071			
AMERON CONSTRUCTION RD (APRA)				
AMERON CONSTRUCTION RD (PRDR)	0031/0976			
0030/0703				LC FROM GALEN DR (CONN)
0030/0642				GALEN DR (T950)
0030/0357		LEN=0068	INSTALLED UNKN	036" DIA CIRC CONCR
002557 FT				
1 0 00404 0 00 0296+62	002930 FT			
VALLEY VISTA DR (T780)				
FROM SR 99 SEG 500				
(SR3051 SEG 0010/0000)				
(SR3051 SEG 0011/0000)				
LENGTH(AH 2392 BK 2930)	0031/0000			
DMS SIGN STRUCTURE				
BMSID 14/3014/0023/2650	0023/2650			
SIGN: 3 CHORD TRUSS				
BMSID 14/3014/0023/1657	0023/1657			
BMSID 14/3014/0023/0943	0023/1251			
1 0 00404 0 00 0280+13				
LR 1050				
BMSBG 14/3014/0023/0943	0023/0943			
SIGN: 3 CHORD TRUSS				
BMSID 14/3014/0023/0873	0023/0873			
SIGN: 3 CHORD TRUSS				
BMSID 14/3014/0023/0318	0023/0318			
SR 8013/0750 SH				
(SR8013 SEG 0750/2858)				
0022/0064				
000000 FT				
1 0 00404 0 00 0271+22				
SR 0099/0694 SH				
(SR0099 SEG 0694/0285)				
NC NORTH ATHERTON ST				
SR 0099/0694 SH				
(SR0099 SEG 0694/0285)				
MFC BEGIN = B				
LENGTH(AH 2930 BK 0000)	0023/0000			
0022/0000				
LENGTH(AH 2557 BK 0000)				

EXTRACT DATE: 12/18/2023 ROADWAY MANAGEMENT SYSTEM PAGE NUMBER: 425
 PRINT DATE: 12/19/2023 SLD COUNTY/SR - ANNUAL PRINT COUNTY: CENTRE
 DIR: B TOTAL LEN: .004 MI. DIST: 02-1 SR: 3013
 LEFT MUN: FERGUSON T RIGHT MUN: FERGUSON T

000021 FT

 000000 FT

 000000 FT



000021 FT
 7014/0000 LENGTH(AH 0100 BK 0021)
 BMSSEN 14/3013/0010/0000
 INTER-AHD MARENGO RD
 0010/0021 (T966)
 000000 FT 2 0 14 013 0 00 0091+90
 NC MA MARENGO RD
 INTER-BK MARENGO RD
 (T966)
 HALF MOON CREEK
 BMSBG 14/3013/0010/0000
 0010/0000 LENGTH(AH 0021 BK 0100)
 000000 FT
 7004/0000 LENGTH(AH 0100 BK 0000)

DIR: B TOTAL LEN: 1.996 MI. DIST: 02-1 SR: 3011
 LEFT MUN: COLLEGE T RIGHT MUN: COLLEGE T

010539 FT

010425 FT

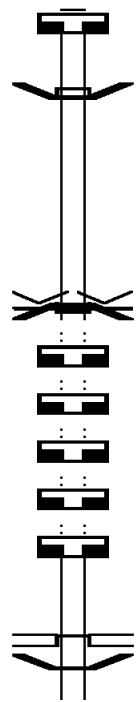
010425 FT

010425 FT

010425 FT

010425 FT

010425 FT



010539 FT
 7118/0000

INTER-AHD
 0114/0114
 010425 FT

NC HO
 INTER-BK

S 0114/0000

010425 FT

010425 FT

7100/0000

010425 FT

7090/0000

010425 FT

7080/0000

010425 FT

7070/0000

INTER-AHD
 0060/2691
 0060/2469

LENGTH(AH 0765 BK 0114)
 BMSEN 14/3011/0114/0000
 HOUSERVILLE RD
 (TWP)
 0 00000 0 0 0000+00
 VILLAGE: HOUSERVILLE
 HOUSERVILLE RD
 HOUSERVILLE RD
 (TWP)
 SPRING CREEK
 BMSBG 14/3011/0114/0000
 MFC BEGIN = E
 LENGTH(AH 0114 BK 1236)
 LENGTH(AH 1236 BK 1039)
 LENGTH(AH 1039 BK 2883)
 LENGTH(AH 2883 BK 0809)
 LENGTH(AH 0809 BK 3597)
 LENGTH(AH 3597 BK 2691)
 PIKE ST
 (TWP)
 BOALSBURG RD
 (SR3010 SEG 0020/0000)
 BMSEN 14/3011/0060/2412
 0 0 00000 0 00 0000+00

ELMWOOD ST
 (SR3010 SEG 0020/0000) 0060/2691

DIR: B TOTAL LEN: 1.996 MI. DIST: 02-1 SR: 3011
 LEFT MUN: COLLEGE T RIGHT MUN: COLLEGE T

Street Name	Segment ID	Length	Notes
			SPRING CREEK
	0060/2412		BMSBG 14/3011/0060/2412
	0060/2390		024 " DIA CIRC CONCR LEN=0035 INSTALLED UNKN
SHADY DR (T577)	0060/2203		
MERRY HILL RD (T631)	0060/1273		
	0060/1230		024 " DIA CIRC CONCR LEN=0050 INSTALLED UNKN
	0060/1144		OAKWOOD DR (T628)
SUSAN LN (TWP)	0060/0879		
	0060/0795		NORLE ST (T627)
	0060/0780		018 " DIA CIRC CONCR LEN=0045 INSTALLED UNKN
ELM SHADE DR (TWP)	0060/0321		
	007734 FT		2 0 14019 0 03 0184+04
	0060/0000		VILLAGE: LEMONT LENGTH(AH 2691 BK 2601) VILLANDRY BL
	0050/2190		(T625)
	0050/2159		BMSSEN 14/3011/0050/1905 2 0 14019 0 02 0176+83
	0050/1905		LR 1050
	0050/1894		BMSBG 14/3011/0050/1905 018 " DIA CIRC CONCR
	0050/1617		LEN=0045 INSTALLED UNKN BICYCLE ROUTE RD
	0050/1288		(GOVT) GOLDFINCH DR (T763)
	0050/0556		018 " DIA CIRC CONCR LEN=0035 INSTALLED UNKN
	005133 FT		2 0 14019 0 02 0157+89
	0050/0000		LENGTH(AH 2601 BK 1461) 018 " DIA CIRC CONCR
	0040/1430		LEN=0060 INSTALLED UNKN
	0040/1029		018 " DIA CIRC CONCR
	0040/0843		LEN=0060 INSTALLED UNKN HUNTER AV (T650)
			018 " DIA CIRC CONCR

EXTRACT DATE: 12/18/2023
PRINT DATE: 12/19/2023

ROADWAY MANAGEMENT SYSTEM
SLD COUNTY/SR - ANNUAL PRINT

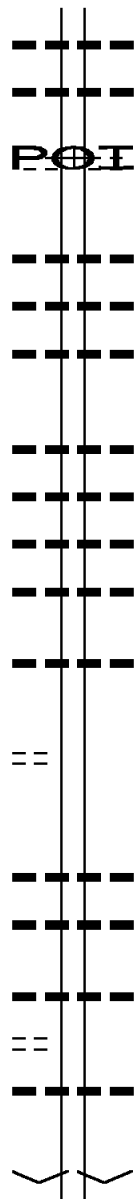
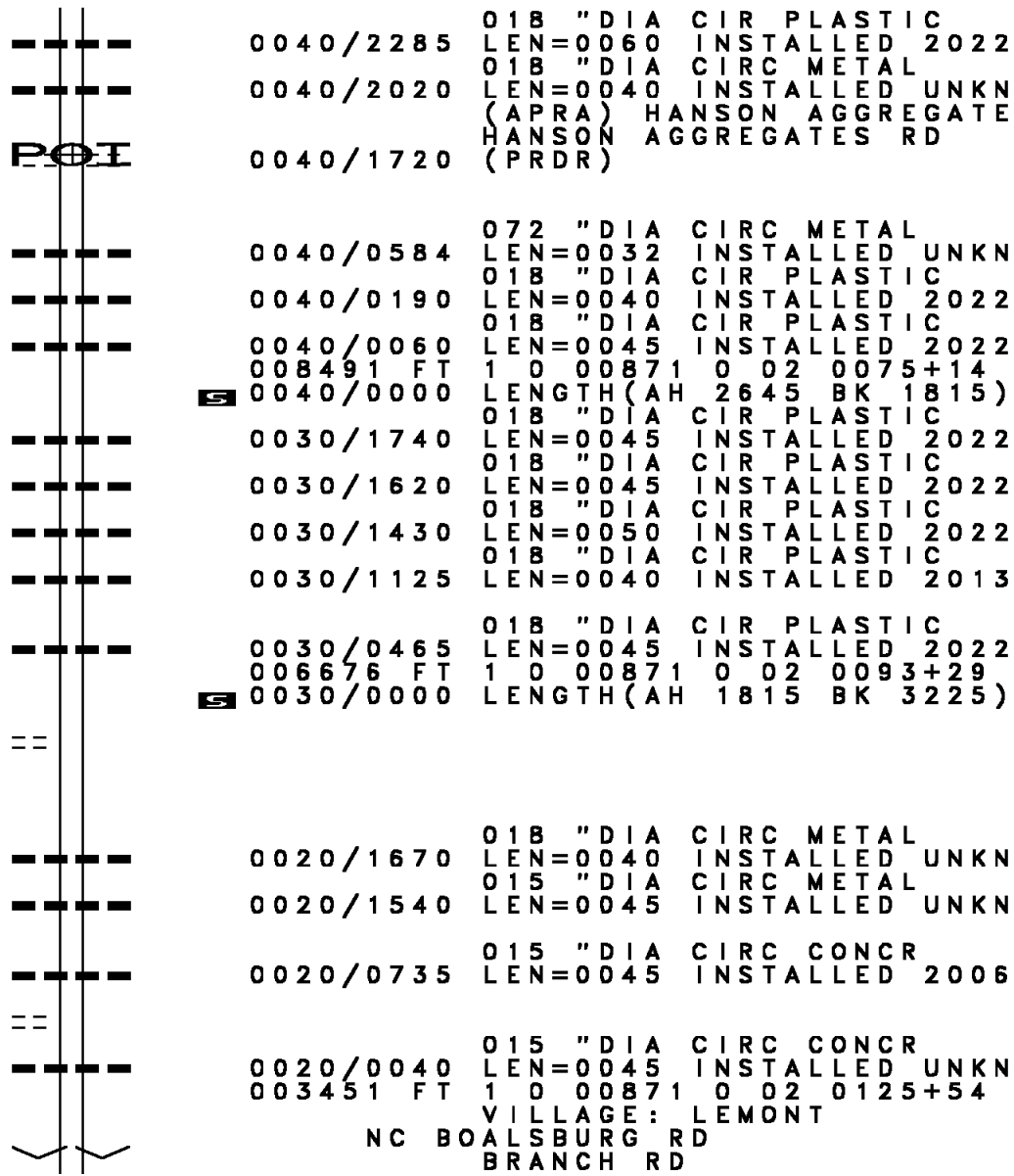
PAGE NUMBER: 421
COUNTY: CENTRE

DIR: B TOTAL LEN: 1.996 MI.
LEFT MUN: COLLEGE T

DIST: 02-1 SR: 3011
RIGHT MUN: COLLEGE T

Stationing	Notes	Stationing	Notes
		0040/0760	LEN=0050 INSTALLED UNKN 018 "DIA CIRC METAL
		0040/0310	LEN=0100 INSTALLED UNKN
		0040/0072	BMSSEN 14/3011/0040/0000 COLLEGE
003672 FT		0040/0032	STATE COLLEGE B
		003672 FT	2 0 14019 0 02 0143+14 SLAB CABIN RUN
COUNTRY CLUB RD (BORO)		0040/0000	BMSBG 14/3011/0040/0000 LENGTH(AH 1461 BK 1543)
		0030/1455	018 "DIA CIRC CONCR LEN=0048 INSTALLED 2017
SANDPIPER RD (BORO)		0030/1290	
		0030/0771	STATE COLLEGE COLLEGE T
		0030/0500	018 "DIA CIRC CONCR LEN=0185 INSTALLED 2004
002129 FT		0030/0285	BMSSEN 14/3011/0030/0000
		0030/0083	2 0 14019 0 02 0127+65 SLAB CABIN RUN
		0030/0000	BMSBG 14/3011/0030/0000 LENGTH(AH 1543 BK 1696)
		0020/1456	018 "DIA CIRC CONCR CLIFFSIDE DR
		0020/1179	(T939)
		0020/1104	024 "DIA CIRC CONCR LEN=0040 INSTALLED UNKN
		0020/0475	018 "DIA CIRC CONCR LEN=0075 INSTALLED UNKN
		0020/0130	018 "DIA CIRC CONCR LEN=0080 INSTALLED UNKN
000433 FT		0020/0000	2 0 14019 0 01 0111+05 LENGTH(AH 1696 BK 0433)
		0010/0288	COLLEGE STATE COLLEGE B
TO 3014/0141 SH (CONN)		0010/0090	FROM 3014/0151 SH (CONN)
		000000 FT	2 0 14019 1 00 0000+00 NC BR ATHERTON ST (SR3014 SEG 0151/0000) (SR3014 SEG 0150/0000)
		0010/0000	MFC BEGIN = D LENGTH(AH 0433 BK 0000)

DIR: B TOTAL LEN: 3.541 MI. DIST: 02-1 SR: 3010
 LEFT MUN: COLLEGE T RIGHT MUN: COLLEGE T



008491 FT

006676 FT

0020/2983

0020/0329

003451 FT

BALDWIN ST
(T756)

WHITEHILL ST
(T914)

NC BOALSBURG RD
BRANCH RD

DIR: B TOTAL LEN: 3.541 MI. DIST: 02-1 SR: 3010
 LEFT MUN: COLLEGE T RIGHT MUN: COLLEGE T

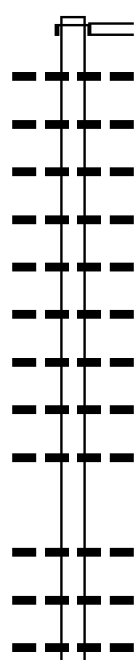
Location	Segment ID	Start Station	End Station	Description
PIKE ST (TBC)	0020/0000	0020/0000	0020/0000	(SR3011 SEG 0060/2691) LENGTH(AH 3225 BK 3451) 015 " DIA CIRC CONCR
CHERRY AL (TWP)	0010/3193	0010/3291	0010/3291	LEN=0040 INSTALLED UNKN
		0010/2993	0010/2941	018 " DIA CIR PLASTIC LEN=0034 INSTALLED UNKN BMSSEN 14/3010/0010/2884 2 0 14019 0 03 0216+08 SPRING CREEK
GASLIGHT CIRCLE (T591)	0010/2785	0010/2884	0010/2884	BMSBG 14/3010/0010/2884
		0010/2425	0010/2350	ELM ST (T590) 018 " DIA CIRC CONCR LEN=0040 INSTALLED 2001
HILLVIEW AV (T589) CLOVER RD (T588)	0010/1714	0010/1523	0010/1115	BMSSEN 14/3010/0010/1103 015 " DIA CIRC CONCR LEN=0040 INSTALLED UNKN 2 0 14019 0 03 0229+91 LR 1050
		0010/1103	0010/1037	BMSBG 14/3010/0010/1103 SLAB CABIN PARK RD (T951) 024 " DIA CIRC CONCR
000000 FT	000000 FT	0010/1020	0010/0240	LEN=0040 INSTALLED UNKN
		0010/0240	0010/0174	024 " DIA CIRC CONCR LEN=0080 INSTALLED UNKN FROM 0026/0200 SH (CONN)
		0010/0058	000000 FT	015 " DIA CIRC CONCR LEN=0050 INSTALLED UNKN 2 0 14019 0 03 0245+48 NC EL MWOOD ST COLLEGE AV (SR0026 SEG 0200/1655) (SR0026 SEG 0201/1656)
INTER-BK		0010/0000	0010/0000	SERVICE RD (T950) MFC BEGIN = D LENGTH(AH 3451 BK 0000)

DIR: B TOTAL LEN: 1.159 MI. DIST: 02-1 SR: 3009
 LEFT MUN: COLLEGE T RIGHT MUN: COLLEGE T

006117 FT		006117 FT	
006117 FT		7040/0000	LENGTH(AH 2009 BK 2745)
		006117 FT	
		7034/0000	LENGTH(AH 2745 BK 0392)
		0030/0392	WOODSIDE DR (SR3016 SEG 0010/0000)
005725 FT		0030/0240	036 " DIA CIRC METAL
		005725 FT	LEN=0030 INSTALLED UNKN
		0030/0000	2 0 14019 0 01 0060+00
		0020/2351	LENGTH(AH 0392 BK 2498)
			018 " DIA CIRC METAL
		0020/1014	LEN=0030 INSTALLED UNKN
		0020/0498	018 " DIA CIRC METAL
003227 FT		003227 FT	LEN=0040 INSTALLED UNKN
		0020/0000	COLLEGE HARRIS T
		0010/2795	2 0 14019 0 01 0035+00
			LENGTH(AH 2498 BK 3227)
			018 " DIA CIRC METAL
		0010/0935	LEN=0030 INSTALLED 1996
			018 " DIA CIRC METAL
		000000 FT	LEN=0030 INSTALLED UNKN
		000000 FT	2 0 14019 0 00 0000+00
		NC BR	BRANCH RD
			SHINGLETOWN RD
			(SR0045 SEG 0170/0724)
			MFC BEGIN = D
		0010/0000	LENGTH(AH 3227 BK 0000)

010995 FT

010995 FT
 INTER-AHD



007510 FT

5

0040/3485	VALLEY VIEW RD	(SR3006 SEG 0030/0000)
0040/3320	ARMAGAST RD	(SR3006 SEG 0030/0000)
0040/2795	018 "DIA	CIRC METAL
0040/2200	LEN=0035	INSTALLED UNKN
0040/2080	018 "DIA	CIR PLASTIC
0040/1780	LEN=0030	INSTALLED 2004
0040/1575	018 "DIA	CIRC METAL
0040/1160	LEN=0035	INSTALLED UNKN
0040/0595	018 "DIA	CIR PLASTIC
0040/0140	LEN=0030	INSTALLED UNKN
007510 FT	018 "DIA	CIR PLASTIC
0040/0000	LEN=0040	INSTALLED 2009
0030/2300	015 "DIA	CIR PLASTIC
0030/2165	LEN=0035	INSTALLED UNKN
0030/1665	018 "DIA	CIR PLASTIC
	LEN=0035	INSTALLED UNKN

DIR: B TOTAL LEN: 2.082 MI. DIST: 02-1 SR: 3008
 LEFT MUN: BENNER T RIGHT MUN: BENNER T

PURDUE MOUNTAIN RD
 (T344)

Distance (FT)	Segment ID	Material / Length	Notes
	0030/1435	018" DIA CIR PLASTIC LEN=0035	INSTALLED UNKN
005010	0030/0180	015" DIA CIR PLASTIC LEN=0040	INSTALLED UNKN
	005010	2 0 14038 0 00 0050+00	
	0030/0000	LENGTH(AH 2500 BK 2518)	
	0020/2285	018" DIA CIR PLASTIC LEN=0040	INSTALLED 2021
	0020/2160	BENNER PATTON T	
0020/1763	0020/1755	048" DIA CIRC OTHER LEN=0035	INSTALLED 2018
	0020/1561	018" DIA CIR PLASTIC LEN=0035	INSTALLED 2018
002492	002492	2 0 14038 0 00 0025+02	
	0020/0000	LENGTH(AH 2518 BK 2492)	
	0010/2474	018" DIA CIRC METAL LEN=0035	INSTALLED UNKN
	0010/2040	024" DIA CIR PLASTIC LEN=0035	INSTALLED 2021
	0010/2001	PATTON BENNER T	
	0010/1265	036" DIA CIRC METAL LEN=0035	INSTALLED UNKN
	0010/1105	018" DIA CIR PLASTIC LEN=0035	INSTALLED 2013
	0010/0222	BMS EN 14/3008/0010/0180 2 0 14038 0 00 0001+75	
	0010/0180	BUFFALO RUN	
000000	000000	BMS BG 14/3008/0010/0180 000000 FT 2 0 14038 0 00 0000+00	
		VILLAGE: FILMORE NC PU PURDUE MOUNTAIN RD	
		INTER-BK (SR0550 SEG 0290/0000) (T344)	
	0010/0000	MFC BEGIN = D LENGTH(AH 2492 BK 0000)	

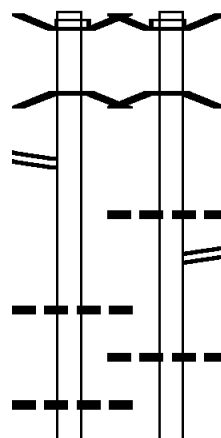
DIR: B TOTAL LEN: 3.092 MI. DIST: 02-1 SR: 3007
 LEFT MUN: COLLEGE T RIGHT MUN: COLLEGE T

BMS EN 14/3007/0072/2503 016325 FT
 SR 8015 RAMP SEG 570 INTER-AHD
 (SR8015 SEG 0570/1481) 0073/2641
 0 0 0000 0 00 0000+00
 SR 3043
 BMSBG 14/3007/0072/2503 0073/2508

SR 8025 RAMP SEG 250
 (SR8025 SEG 0250/0750) 0073/1799

030 "DIA CIRC CONCR
 LEN=0100 INSTALLED UNKN 0073/1446

018 "DIA CIRC CONCR
 LEN=0050 INSTALLED UNKN 0073/1206
 SR 8023



016320 FT BMS EN 14/3007/0072/2503
 INTER-AHD SR 8015 RAMP SEG 582
 0072/2636 (SR8015 SEG 0582/0000)
 0 0 0000 0 00 0000+00
 SR 3043
 BMSBG 14/3007/0072/2503

0072/2503

0072/1436 030 "DIA CIRC CONCR
 LEN=0050 INSTALLED UNKN
 0072/1434 SR 8025 RAMP SEG 10
 (SR8025 SEG 0010/0000)

0072/1236 024 "DIA CIRC CONCR
 LEN=0060 INSTALLED UNKN

SR 8023

DIR: B TOTAL LEN: 3.092 MI. DIST: 02-1 SR: 3007
 LEFT MUN: COLLEGE T RIGHT MUN: COLLEGE T

OP ID 14/8023/0010/0856	0073/1193		0072/1177	OP ID 14/8023/0010/0856
				018 "DIA CIRC CONCR
SR 8023 RAMP SEG 250			0072/1056	LEN=0065 INSTALLED UNKN
(SR8023 SEG 0250/0450)	0073/0957			
018 "DIA CIRC CONCR				
LEN=0065 INSTALLED UNKN	0073/0906			
SIGN: 3 CHORD TRUSS				
BMSID 14/3007/0072/0500	0073/0542		0072/0526	SIGN: 3 CHORD TRUSS
				BMSID 14/3007/0072/0500
			0072/0336	024 "DIA CIRC CONCR
				LEN=0070 INSTALLED UNKN
024 "DIA CIRC CONCR				
LEN=0070 INSTALLED UNKN	0073/0326			
			0072/0318	SR 8023 RAMP SEG 10
				(SR8023 SEG 0010/0000)
TO 8026/0260 SH				
(CONN)	0073/0223			
018 "DIA CIRC CONCR				
LEN=0040 INSTALLED UNKN	0073/0041			
0 0 00000 0 00 0000+00	013684 FT			
SR 8026 SEG 260				
(SR8026 SEG 0260/0000)				
LENGTH(AH 2641 BK 1914)	0073/0000		0072/0000	0 0 00000 0 00 0000+00
FROM 8026/0270 SH				SR 8026 RAMP SEG 260
(CONN)				(SR8026 SEG 0260/0000)
	0063/1888			LENGTH(AH 2636 BK 1914)
030 "DIA CIRC CONCR			0062/1888	FROM 8026/0270
LEN=0060 INSTALLED UNKN	0063/1730			(CONN)
SR 8026 SEG 270				
(SR8026 SEG 0270/1402)	0063/1721			
SR 6026 SB				
OP ID 14/0099/0741/0000	0063/1631		0062/1720	030 "DIA CIRC CONCR
SIGN: 3 CHORD TRUSS				LEN=0050 INSTALLED UNKN
BMSID 14/3007/0062/1585	0063/1585		0062/1678	SR 6026 SB
				OP ID 14/0099/0741/0000
SR 0099 NB				
OP ID 14/0099/0740/0000	0063/1543		0062/1585	SIGN: 3 CHORD TRUSS
018 "DIA CIRC CONCR				BMSID 14/3007/0062/1585
LEN=0070 INSTALLED UNKN	0063/1380			SR 0099 NB
				OP ID 14/0099/0740/0000
LR 1050 WB				
OP ID 14/0322/0521/0846	0063/1300		0062/1380	018 "DIA CIRC CONCR
				LEN=0050 INSTALLED UNKN
				LR 1050 WB
				OP ID 14/0322/0521/0846
				018 "DIA CIRC CONCR
018 "DIA CIRC CONCR			0062/1301	LEN=0045 INSTALLED UNKN
LEN=0060 INSTALLED UNKN	0063/1030			
LR 1050 EB				

LR 1050 EB

EXTRACT DATE: 12/18/2023
PRINT DATE: 12/19/2023

ROADWAY MANAGEMENT SYSTEM
SLD COUNTY/SR - ANNUAL PRINT

PAGE NUMBER: 411
COUNTY: CENTRE

DIR: B TOTAL LEN: 3.092 MI.
LEFT MUN: COLLEGE T

DIST: 02-1 SR: 3007
RIGHT MUN: COLLEGE T

OP ID 14/0322/0520/0734 0063/0971
SR 8026 SEG 20
(SR8026 SEG 0020/1204)
SR 8026 SEG 760
(SR8026 SEG 0760/0000)

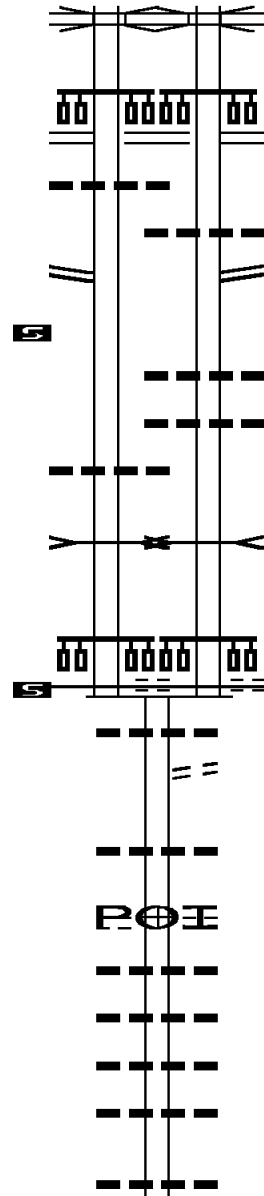
024 "DIA CIRC CONCR
LEN=0060 INSTALLED UNKN 0063/0748
0063/0660

SR 8026 SEG 30
(SR8026 SEG 0030/0232) 0063/0551
2 0 14016 5 00 0037+42 011770 FT
LENGTH(AH 1914 BK 0659) 0063/0000

024 "DIA CIRC CONCR
LEN=0050 INSTALLED 1991 0055/0418
DRAINAGE
STRUCTURE LENGTH 15 FT
BMSID 14/3007/0054/0395 0055/0395
0 0 0000 0 00 0000+00 011111 FT
HOSPITAL DR
(T903)

MFC BEGIN = C
LENGTH(AH 0659 BK 3088) 0055/0000

ORCHARD RD
(PRDR) 0040/2052



0062/0969 OP ID 14/0322/0520/0734
SR8026 SEG 20
(SR8026 SEG 0020/1204)
SR8026 RAMP SEG 760
(SR8026 SEG 0760/0000)

0062/0748 024 "DIA CIRC CONCR
LEN=0120 INSTALLED UNKN
SR8026 SEG 770
(SR8026 SEG 0770/0000)

0062/0680 2 0 14016 5 00 0037+42 011770 FT
0062/0587 011770 FT
0062/0000 LENGTH(AH 1914 BK 0659)
018 "DIA CIRC CONCR
LEN=0090 INSTALLED UNKN
024 "DIA CIRC CONCR
LEN=0050 INSTALLED 1991

0054/0524 DRAINAGE
STRUCTURE LENGTH 15 FT
BMSID 14/3007/0054/0395 0054/0395
011111 FT
2 0 14016 5 00 0030+83
HOSPITAL DR
(T903)

0054/0460 MFC BEGIN = C
LENGTH(AH 0659 BK 3088) 0054/0000
0040/2960 018 "DIA CIRC CONCR
LEN=0066 INSTALLED UNKN
CONN TO HOSPITAL DR
(CONN)

0040/2950 018 "DIA CIRC CONCR
LEN=0066 INSTALLED UNKN
(APRA) PENN STATE UNIVE
ORCHARD RD
(T357)

0040/2156 024 "DIA CIRC CONCR
LEN=0200 INSTALLED UNKN
018 "DIA CIRC CONCR
LEN=0100 INSTALLED UNKN
024 "DIA CIRC CONCR
LEN=0100 INSTALLED UNKN
018 "DIA CIRC CONCR
LEN=0035 INSTALLED UNKN

0040/1920 018 "DIA CIRC CONCR
LEN=0070 INSTALLED UNKN
0040/1427
0040/1180
0040/0632

0040/0020

DIR: B TOTAL LEN: 3.092 MI. DIST: 02-1 SR: 3007
 LEFT MUN: COLLEGE T RIGHT MUN: COLLEGE T

Location / Description	Start Station	End Station	Length (FT)	Notes / Details
	008023		FT	
FOX HOLLOW RD (SR3005 SEG 0010/0000)	0040/0000			POINT
	0030/2226			018" DIA CIRC METAL INSTALLED UNKN
	0030/2028			018" DIA CIRC CONCR INSTALLED UNKN
	0030/1785			018" DIA CIRC CONCR INSTALLED UNKN
PHYSICAL PLANT DR (PRDR)	0030/1130			STADIUM WEST (PRDR)
	0030/1070			018" DIA CIRC CONCR INSTALLED UNKN
	0030/0798			018" DIA CIRC CONCR INSTALLED UNKN
	005697		FT	
UNIVERSITY DR ET (PRDR)	0030/0000			NC PARK AV ET UNIVERSITY DR (SR3022 SEG 0010/0000)
	0020/2590			018" DIA CIRC CONCR INSTALLED UNKN
	0020/2490			018" DIA CIRC CONCR INSTALLED UNKN
	0020/2390			018" DIA CIRC CONCR INSTALLED UNKN
	0020/2350			018" DIA CIRC CONCR INSTALLED UNKN
	0020/2067			018" DIA CIRC CONCR INSTALLED UNKN
	0020/1620			018" DIA CIRC CONCR INSTALLED UNKN
	0020/1516			COLLEGE STATE COLLEGE B (APRA) PENN STATE UNIVE
	0020/1047			BIGLER RD (PRDR)
	0020/0975			018" DIA CIRC CONCR INSTALLED UNKN DRAINAGE

EXTRACT DATE: 12/18/2023
PRINT DATE: 12/19/2023

ROADWAY MANAGEMENT SYSTEM
SLD COUNTY/SR - ANNUAL PRINT

PAGE NUMBER: 409
COUNTY: CENTRE

DIR: B TOTAL LEN: 3.092 MI.
LEFT MUN: STATE COLLEGE B

DIST: 02-1 SR: 3007
RIGHT MUN: STATE COLLEGE B

		STRUCTURE	LENGTH	8 FT
		BMSID 14/3007/0020/0958		
	0020/0958	010 " DIA CIRC CONCR		
	0020/0642	LEN=0030 INSTALLED UNKN		
	0020/0421	018 " DIA CIRC CONCR		
	0020/0213	LEN=0030 INSTALLED UNKN		
002952 FT	002952 FT	2 0 14016 0 00 0029+31		
		(APRA) PENN STATE UNIVE		
		SHORTLIDGE RD		
		(PRDR)		
		POE		
HOLMES ST (BORO)	0010/2597	0020/0000 LENGTH(AH 2745 BK 2952)		
		018 " DIA CIRC CONCR		
MCKEE ST (BORO)	0010/2535	LEN=0024 INSTALLED UNKN		
		018 " DIA CIRC METAL		
	0010/2112	LEN=0024 INSTALLED UNKN		
ALLEN ST (BORO)	0010/1446	ALLEN ST (PRDR)		
		018 " DIA CIRC CONCR		
	0010/1383	LEN=0007 INSTALLED UNKN		
	0010/1161	018 " DIA CIRC CONCR		
	0010/0858	LEN=0024 INSTALLED UNKN		
BURROWES ST (BORO)	0010/0704	018 " DIA CIRC CONCR		
		LEN=0024 INSTALLED UNKN		
		FISCHER RD		
		(PRDR)		
		018 " DIA CIRC CONCR		
	0010/0314	LEN=0024 INSTALLED UNKN		
000000 FT	000000 FT	2 0 14016 0 00 0000+00		
		NC PARK AV		
		ATHERTON ST		
		(SR3014 SEG 0091/1316)		
		(SR3014 SEG 0090/1328)		
		INTER-BK PARK AV (BORO)		
		MFC BEGIN = C		
		0010/0000 LENGTH(AH 2952 BK 0000)		

DIR: B TOTAL LEN: 7.243 MI. DIST: 02-1 SR: 3006
 LEFT MUN: BELLEFONTE B RIGHT MUN: BELLEFONTE B

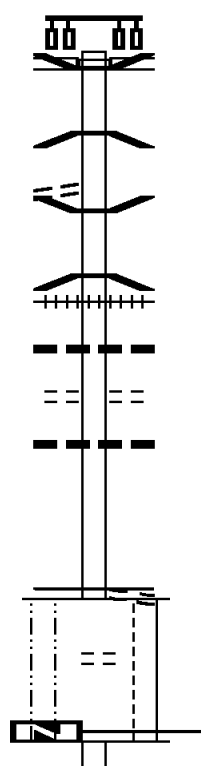
AL
(BORO)

037702 FT

0170/0387

037096 FT

LTH AH 000540 BK 000850 037096 FT
 POTTER ST 7165/0000



038242 FT BMSEN 14/3006/0170/0525
 INTER-AHD HIGH ST
 (SRO550 SEG 0400/0000)
 WATER ST
 (SRO150 SEG 0160/0000)
 0170/0606 2 0 14017 0 03 0388+58
 SPRING CREEK
 0170/0525 BMSBG 14/3006/0170/0525
 0170/0373 BMSEN 14/3006/0170/0333
 2 0 14017 0 03 0386+62
 MILL RACE
 0170/0333 BMSBG 14/3006/0170/0333
 0170/0260 (AAR 506204M)#TRKS 01
 015 " DIA CAST IRON
 0170/0232 LEN=0060 INSTALLED 1999
 POTTER ST
 0170/0224 (BORO)
 015 " DIA CAST IRON
 0170/0180 LEN=0030 INSTALLED 1999
 037636 FT 2 0 14017 0 03 0383+51
 NC HIGH ST
 HIGH ST
 (BORO)
 MFC BEGIN = D
 0170/0000 LENGTH(AH 0606 BK 0540)
 AL
 (BORO)
 0164/0336 2 0 14017 0 03 0378+11
 037096 FT MFC BEGIN = D
 0164/0000 LENGTH(AH 0540 BK 0850)

DIR: B TOTAL LEN: 7.243 MI. DIST: 02-1 SR: 3006
 LEFT MUN: BELLEFONTE B RIGHT MUN: BELLEFONTE B

Location / Stationing	Segment ID	Length (FT)	Material / Notes
(BORO)	0160/0777		
	0160/0635		LAMB ST (BORO)
	0160/0612		018" DIA CIRC METAL
	0160/0060		LEN=0029 INSTALLED UNKN
	036246 FT		015" DIA CIR PLASTIC
2 0 14017 0 03 0369+46	0160/0000	036246 FT	LEN=0036 INSTALLED 1999
RAILROAD ST (BORO)	0160/0000		LENGTH(AH 0850 BK 2177) SCOTT AL (BORO)
	0150/1993		018" DIA CIRC CONCR
	0150/1661		LEN=0030 INSTALLED UNKN
	0150/1379		018" DIA CIRC CONCR
	0150/1062		LEN=0030 INSTALLED UNKN
	0150/0985		018" DIA CIRC CONCR BELLEFONTE SPRING T
	0150/0305		015" DIA CIR UNKNOWN
	0150/0122		LEN=0036 INSTALLED 1999
034069 FT	0150/0122	034069 FT	018" DIA CIRC METAL
	0150/0000		LEN=0030 INSTALLED UNKN
	0140/1258		2 0 14017 0 01 0348+08 NC NO RTH THOMAS ST COLEVILLE RD (T942)
	0140/1207		LENGTH(AH 2177 BK 1282) BMSSEN 14/3006/0140/1207
	0140/1135		2 0 14017 0 01 0340+07 BUFFALO RUN BMSBG 14/3006/0140/1207 (AAR 843021W)#TRKS 02
WARNER CO RD (TWP)	0140/0959		
	032787 FT		
	0140/0000	032787 FT	LENGTH(AH 1282 BK 1451)
LEE ST (TWP)	0130/0519		
	0130/0505		WEST END COLEVILLE RD (T557)
	0130/0500		018" DIA CIRC METAL
			LEN=0040 INSTALLED 1999
			018" DIA CIRC METAL

DIR: B TOTAL LEN: 7.243 MI. DIST: 02-1 SR: 3006
 LEFT MUN: SPRING T RIGHT MUN: SPRING T

PURDUE MOUNTAIN RD
 (T383)

031336 FT

0120/0368

029602 FT

027044 FT

0130/0322	LEN=0040	INSTALLED	1999
030	"DIA	CIRC	METAL
0130/0113	LEN=0045	INSTALLED	1999
031336 FT	2 0 14017	0 01	0312+93
	VILLAGE: COLEVILLE		
	COLEVILLE RD		
	(T942)		
	NC UP	PER	COLEVILLE RD
0130/0000	LENGTH(AH	1451	BK 1734)
0120/1648	018 "DIA	CIRC	CONCR
	LEN=0060	INSTALLED	1999
0120/0900	018 "DIA	CIRC	METAL
	LEN=0100	INSTALLED	1999
0120/0389	018 "DIA	CIRC	METAL
	LEN=0100	INSTALLED	1999
0120/0267	018 "DIA	CIRC	METAL
	LEN=0025	INSTALLED	1999
	PARDOE RUN		
	STRUCTURE LENGTH 9 FT		
0120/0181	BMSID	14/3006/0120/0181	
029602 FT	2 0 14017	0 01	0295+56
	SPRING		
	BENNER T		
0120/0000	LENGTH(AH	1734	BK 2558)
0110/1901	018 "DIA	CIRC	CONCR
	LEN=0040	INSTALLED	UNKN
0110/1596	018 "DIA	CIRC	CONCR
	LEN=0040	INSTALLED	UNKN
0110/0674	024 "DIA	CIRC	CONCR
	LEN=0035	INSTALLED	UNKN
0110/0411	018 "DIA	CIRC	CONCR
	LEN=0035	INSTALLED	UNKN
027044 FT	2 0 14017	0 01	0270+00
0110/0000	LENGTH(AH	2558	BK 2467)
0100/2269	018 "DIA	CIRC	CONCR
	LEN=0030	INSTALLED	UNKN
0100/2180	015 "DIA	CIRC	METAL
	LEN=0035	INSTALLED	UNKN
0100/1571	015 "DIA	CIRC	METAL
	LEN=0035	INSTALLED	UNKN
0100/1037	015 "DIA	CIRC	METAL
	LEN=0035	INSTALLED	UNKN
	015 "DIA	CIRC	METAL

DIR: B TOTAL LEN: 7.243 MI. DIST: 02-1 SR: 3006
 LEFT MUN: BENNER T RIGHT MUN: BENNER T

Stationing	Segment	Material	Notes
	0100/0990	LEN=0035	INSTALLED UNKN
024577 FT	0100/0006	015 " DIA CIRC METAL	LEN=0035 INSTALLED UNKN
	024577 FT	2 0 14017 0 01 0245+47	
	0100/0000	LENGTH(AH 2467 BK 2523)	
	0090/2143	018 " DIA CIRC CONCR	LEN=0035 INSTALLED 1999
	0090/1921	015 " DIA CIRC METAL	LEN=0025 INSTALLED UNKN
	0090/1811	015 " DIA CIRC METAL	LEN=0035 INSTALLED 1999
	0090/1554	024 " DIA CIRC METAL	LEN=0035 INSTALLED 1999
	0090/1314	018 " DIA CIRC METAL	LEN=0035 INSTALLED 1999
	0090/1153	018 " DIA CIRC METAL	LEN=0035 INSTALLED 1999
	0090/0846	017 " DIA CIRC METAL	LEN=0035 INSTALLED 1999
022054 FT	0090/0222	018 " DIA CIRC METAL	LEN=0035 INSTALLED UNKN
	022054 FT	2 0 14017 0 01 0220+39	
	0090/0000	LENGTH(AH 2523 BK 2410)	
	0080/2040	015 "H 21" W ELLIP METAL	LEN=0035 INSTALLED 1999
	0080/1940	018 " DIA CIRC METAL	LEN=0090 INSTALLED UNKN
	0080/1820	018 " DIA CIRC METAL	LEN=0035 INSTALLED UNKN
	0080/1223	018 " DIA CIRC CONCR	LEN=0050 INSTALLED UNKN
	0080/0915	018 " DIA CIR PLASTIC	LEN=0034 INSTALLED 2014
	0080/0582	018 " DIA CIRC METAL	LEN=0035 INSTALLED UNKN
	0080/0338	018 " DIA CIRC METAL	LEN=0035 INSTALLED UNKN
019644 FT	0080/0163	018 " DIA CIRC METAL	LEN=0035 INSTALLED UNKN
	019644 FT	2 0 14017 0 01 0196+44	
	0080/0000	VILLAGE: VALLEY VIEW	LENGTH(AH 2410 BK 2570)
	0070/2553	018 " DIA CIRC METAL	LEN=0035 INSTALLED UNKN
	0070/2420	018 " DIA CIRC METAL	LEN=0035 INSTALLED UNKN
		024 " DIA CIRC METAL	

DIR: B TOTAL LEN: 7.243 MI. DIST: 02-1 SR: 3006
 LEFT MUN: BENNER T RIGHT MUN: BENNER T

---	0070/2207	LEN=0035	INSTALLED	UNKN
---	0070/1999	LEN=0035	INSTALLED	UNKN
---	0070/1462	LEN=0035	INSTALLED	UNKN
---	0070/1206	LEN=0035	INSTALLED	UNKN
---	0070/0849	LEN=0035	INSTALLED	UNKN
---	0070/0787	LEN=0040	INSTALLED	1999
---	0070/0588	LEN=0035	INSTALLED	UNKN
---	0070/0166	LEN=0035	INSTALLED	UNKN
---	0070/0071	LEN=0036	INSTALLED	1999
017074 FT	017074 FT	2 0 14017	0 01 0170+89	
5	0070/0000	LENGTH(AH 2570 BK 2430)		
---	0060/2343	LEN=0035	INSTALLED	UNKN
---	0060/1975	LEN=0035	INSTALLED	UNKN
---	0060/1400	LEN=0036	INSTALLED	1999
---	0060/1301	LEN=0035	INSTALLED	UNKN
---	0060/0690	LEN=0060	INSTALLED	UNKN
---	0060/0472	LEN=0075	INSTALLED	1999
0060/0411	==			
014644 FT	0060/0018	LEN=0030	INSTALLED	UNKN
	014644 FT	2 0 14017	0 01 0146+74	
		UPPER GYP RD		
		(T374)		
		MFC BEGIN = D		
5	0060/0000	LENGTH(AH 2430 BK 2606)		
---	0050/2589	LEN=0035	INSTALLED	UNKN
---	0050/1919	LEN=0035	INSTALLED	1999
---	0050/1660	LEN=0040	INSTALLED	1999
---	0050/1506	LEN=0035	INSTALLED	1999

VALLEY VIEW PL
(T373)

DIR: B TOTAL LEN: 7.243 MI. DIST: 02-1 SR: 3006
 LEFT MUN: BENNER T RIGHT MUN: BENNER T

012038 FT

009601 FT

0050/1365	015 " DIA	CIRC METAL
	LEN=0035	INSTALLED UNKN
0050/1104	036 " DIA	CIRC CONCR
	LEN=0035	INSTALLED 1999
0050/0788	018 " DIA	CIRC METAL
	LEN=0035	INSTALLED UNKN
0050/0621	024 " DIA	CIRC METAL
	LEN=0030	INSTALLED UNKN
0050/0507	018 " DIA	CIRC METAL
	LEN=0035	INSTALLED UNKN
0050/0216	018 " DIA	CIRC METAL
	LEN=0035	INSTALLED UNKN
0050/0075	015 " DIA	CIRC METAL
	LEN=0035	INSTALLED 1999
012038 FT	2 0 14017	0 01 0120+61
0050/0000	LENGTH(AH	2606 BK 2437)
0040/2281	018 " DIA	CIRC METAL
	LEN=0035	INSTALLED UNKN
0040/1974	018 " DIA	CIRC METAL
	LEN=0035	INSTALLED UNKN
0040/1746	018 " DIA	CIR PLASTIC
	LEN=0040	INSTALLED 2008
0040/1585	018 " DIA	CIR PLASTIC
	LEN=0036	INSTALLED 1999
0040/1577	018 " DIA	CIRC METAL
	LEN=0030	INSTALLED UNKN
0040/1294	018 " DIA	CIRC METAL
	LEN=0036	INSTALLED 1997
0040/1205	018 " DIA	CIR PLASTIC
	LEN=0045	INSTALLED 1999
0040/1034	030 " DIA	CIRC CONCR
	LEN=0030	INSTALLED UNKN
0040/0898	018 " DIA	CIRC METAL
	LEN=0030	INSTALLED UNKN
009601 FT	2 0 14017	0 01 0096+16
0040/0000	LENGTH(AH	2437 BK 2656)
0030/2304	024 " DIA	CIRC CONCR
	LEN=0035	INSTALLED 1999
0030/2129	024 " DIA	CIRC CONCR
	LEN=0035	INSTALLED 1999
0030/2100	036 "H 00 "	W MULT PLS TIC
	LEN=0040	INSTALLED 1999
0030/1305	018 " DIA	CIRC CONCR
	LEN=0035	INSTALLED UNKN
0030/1152	024 " DIA	CIRC METAL
	LEN=0035	INSTALLED 1999
0030/0577	024 " DIA	CIRC METAL
	LEN=0035	INSTALLED 1999

DIR: B TOTAL LEN: 7.243 MI. DIST: 02-1 SR: 3006
 LEFT MUN: BENNER T RIGHT MUN: BENNER T

PURDUE MOUNTAIN RD
 (SR3008 SEG 0040/3485) 006945 FT 0030/0000

PLUM ST
 (TWP) 0010/2831

000000 FT

0030/0421	018 " DIA	CIRC METAL	LEN=0035	INSTALLED	1999
0030/0020	048 " DIA	CIRC CONCR	LEN=0050	INSTALLED	1999
006945 FT	2 0 14017	0 01 0069+52	NC VALLEY VIEW RD		
0030/0000	LENGTH(AH	2656 BK 3477)	018 " DIA CIRC CONCR		
0020/3048	LEN=0030	INSTALLED	UNKN		
0020/1843	018 " DIA	CIRC CONCR	LEN=0008	INSTALLED	2003
0020/1640	024 " DIA	CIRC CONCR	LEN=0030	INSTALLED	UNKN
0020/1521	024 " DIA	CIRC CONCR	LEN=0030	INSTALLED	UNKN
0020/0891	036 " DIA	CIRC CONCR	LEN=0030	INSTALLED	UNKN
003468 FT	003468 FT	2 0 14017	0 00 0034+68	018 " DIA CIR PLASTIC	
0020/0000	LEN=0060	INSTALLED	2021		
0010/3101	LENGTH(AH	3477 BK 3468)	024 " DIA CIRC CONCR		
0010/2698	LEN=0040	INSTALLED	UNKN		
0010/2652	BMSBG 14/3006	/0010/2652	0 0 00000 0 00 0000+00		
0010/2330	024 " DIA	CIRC CONCR	LEN=0040	INSTALLED	1999
0010/1923	018 " DIA	CIRC CONCR	LEN=0035	INSTALLED	1999
0010/1525	STANFORD DR	(TWP)	0010/1525		
000000 FT	000000 FT	2 0 14017	0 00 0000+00	NC ARMAGAST RD	
0010/0000	LENGTH(AH	3468 BK 0000)	BUFFALO RUN RD		
	(SR0550 SEG	0310/2450)	MFC BEGIN = E		

DIR: B TOTAL LEN: 3.577 MI. DIST: 02-1 SR: 3005
 LEFT MUN: BENNER T RIGHT MUN: BENNER T

018884 FT FILLMORE RD (T344) 0070/2006 016208 FT 2 0 14062 0 00 0000+00 013616 FT BERNEL RD	POI --- --- == --- --- == --- --- --- ---	018884 FT (APRA) UNIVERSITY PARK INTER-AHD FOXHILL RD 0070/2676 (T784) 0070/2574 018 " DIA CIR PLASTIC LEN=0040 INSTALLED 2009 0070/2037 015 " DIA CIRC METAL LEN=0033 INSTALLED UNKN 0070/1680 015 " DIA CIR PLASTIC LEN=0030 INSTALLED UNKN BENNER 0070/1310 PATTON T 0070/0050 MINUTEMAN LN (PRDR) 016208 FT 2 0 14062 0 00 0025+92 0070/0000 LENGTH(AH 2676 BK 2592) 015 " DIA CIRC METAL 0060/2179 LEN=0040 INSTALLED UNKN 0060/0614 018 " DIA CIRC CONCR LEN=0035 INSTALLED UNKN 013616 FT
---	---	---

DIR: B TOTAL LEN: 3.577 MI. DIST: 02-1 SR: 3005
 LEFT MUN: PATTON T RIGHT MUN: PATTON T

Segment ID	Start Station	End Station	Length (FT)	Notes
(SR3003 SEG 0010/0000)	0060/0000	0050/1853	0090	LENGTH(AH 2592 BK 1926) 015 "DIA CIRC CONCR LEN=0070 INSTALLED UNKN
		0050/0998	0398	REGINA CR (T958)
	011690 FT	0040/2100	0210	LENGTH(AH 1926 BK 2605) 018 "DIA CIRC CONCR LEN=0055 INSTALLED UNKN
		0040/2016	0084	PLEASANT HILL RD (TWP)
		0040/1160	0940	018 "DIA CIRC CONCR LEN=0085 INSTALLED UNKN
CRICKLEWOOD DR (T893)	0040/0427	0040/0360	0067	HEMLOCK HILL RD (TWP)
		0040/0155	0272	018 "DIA CIRC CONCR LEN=0050 INSTALLED UNKN
	009085 FT	0040/0000	0908	2 0 14016 0 01 0170+74 NC FOX HILL RD LENGTH(AH 2605 BK 2528)
		0030/1806	1806	018 "DIA CIRC CONCR LEN=0040 INSTALLED UNKN
		0030/1551	1551	018 "DIA CIRC CONCR LEN=0055 INSTALLED UNKN
TOFTREES AVE (TWP)	0030/1114	0030/0595	0519	015 "DIA CIRC CONCR LEN=0040 INSTALLED UNKN
	006557 FT	0030/0000	0655	2 0 14016 0 01 0145+57 LENGTH(AH 2528 BK 2351)
		0020/2351	2351	015 "DIA CIRC CONCR LEN=0050 INSTALLED UNKN
		0020/1838	1838	018 "DIA CIRC CONCR LEN=0050 INSTALLED UNKN
		0020/1203	1203	PATTON COLLEGE T
		0020/1181	1181	018 "DIA CIRC METAL LEN=0050 INSTALLED UNKN
THE VILLAGE RD (TWP)	0020/0483			

EXTRACT DATE: 12/18/2023
PRINT DATE: 12/19/2023

ROADWAY MANAGEMENT SYSTEM
SLD COUNTY/SR - ANNUAL PRINT

PAGE NUMBER: 399
COUNTY: CENTRE

DIR: B TOTAL LEN: 3.577 MI.
LEFT MUN: COLLEGE T

DIST: 02-1 SR: 3005
RIGHT MUN: COLLEGE T

BIG HOLLOW RD
(PRDR)

0020/0111
004206 FT

001362 FT

000000 FT

0020/0446	024 " DIA CIRC METAL LEN=0085 INSTALLED UNKN BIG HOLLOW RD
0020/0439	(T361)
0020/0319	LR1050 WB OP ID 14/0099/0725/2191
0020/0191	LR1050 EB OP ID 14/0099/0724/2233
004206 FT	2 0 14016 0 01 0122+28 TRIBUTARY SPRING CREEK STRUCTURE LENGTH 11 FT BMSID 14/3005/0020/0000
0020/0000	LENGTH(AH 2351 BK 2844)
0016/2743	024 " DIA CIRC METAL LEN=0045 INSTALLED UNKN
0016/1960	018 " DIA CIRC CONCR LEN=0050 INSTALLED UNKN
0016/0929	024 " DIA CIRC CONCR LEN=0052 INSTALLED 2012
0016/0085	042 " DIA CIRC CONCR LEN=0060 INSTALLED 2001
001362 FT	2 0 14016 0 01 0093+73 ORCHARD RD (PRDR)
0016/0000	LENGTH(AH 2844 BK 1362)
0010/1280	036 " DIA CIRC CONCR LEN=0045 INSTALLED 2001
0010/1140	LEG TO ORCHARD RD (PRDR)
0010/0985	015 " DIA CIRC CONCR LEN=0040 INSTALLED UNKN
0010/0594	018 " DIA CIRC CONCR LEN=0045 INSTALLED UNKN
0010/0123	042 " DIA CIRC CONCR LEN=0045 INSTALLED UNKN
000000 FT	2 0 14016 0 01 0080+11 NC FOX HOLLOW RD PARK AV ET (SR3007 SEG 0040/0000)
INTER-BK	PORTER RD (PRDR)
0010/0000	MFC BEGIN = C LENGTH(AH 1362 BK 0000)

DIR: B TOTAL LEN: .591 MI. DIST: 02-1 SR: 3004
 LEFT MUN: BENNER T RIGHT MUN: BENNER T

003122 FT

003122 FT
 INTER-AHD RISHEL HILL RD
 (BORO)
 BENNER PK
 (SR0150 SEG 0090/0885)
 0010/3122 018 " DIA CIRC METAL
 0010/2900 LEN=0040 INSTALLED UNKN
 018 " DIA CIR PLASTIC
 0010/2590 LEN=0040 INSTALLED 2010
 018 " DIA CIR PLASTIC
 0010/2265 LEN=0030 INSTALLED 2018
 036 " DIA CIR PLASTIC
 0010/1975 LEN=0040 INSTALLED 2021
 0010/1624 (APRA) C & W CONSTRUCT I
 036 " DIA CIR PLASTIC
 0010/1200 LEN=0070 INSTALLED 2010
 015 " DIA CIRC CONCR
 0010/0167 LEN=0047 INSTALLED 2008
 000000 FT 2 0 14048 0 00 0040+35
 NC PA RADISE RD
 FISHERMANS PARADISE RD
 (SR3001 SEG 0020/0040)
 MFC BEGIN = E
 0010/0000 LENGTH(AH 3122 BK 0000)



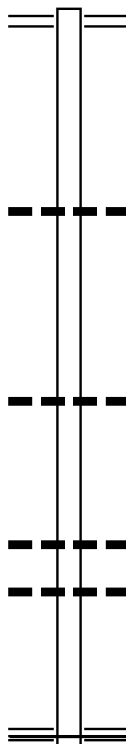
C & W CONSTRUCTION RD
 (PRDR)

0010/1624

000000 FT

DIR: B TOTAL LEN: 1.231 MI. DIST: 02-1 SR: 3003
 LEFT MUN: PATTON T RIGHT MUN: PATTON T

006501 FT



006501 FT BUFFALO RUN RD
 0030/3045 (SR0550 SEG 0270/1909)

003456 FT

0030/0875 018 "DIA CIRC METAL
 LEN=0035 INSTALLED UNKN

003456 FT 2 0 14016 0 01 0250+59
 0030/0000 LENGTH(AH 3045 BK 2521)

000935 FT

0020/1194 018 "DIA CIRC CONCR
 LEN=0054 INSTALLED UNKN

000935 FT 2 0 14016 0 01 0225+28
 018 "DIA CIR PLASTIC
 LEN=0040 INSTALLED 2004
 0020/0000 LENGTH(AH 2521 BK 0935)

000000 FT

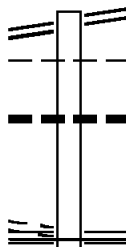
0010/0420 018 "DIA CIRC CONCR
 LEN=0035 INSTALLED 1999
 000000 FT 2 0 14016 0 01 0215+83

NC BERNEL RD
 FOX HILL RD
 (SR3005 SEG 0060/0000)
 MFC BEGIN = C
 0010/0000 LENGTH(AH 0935 BK 0000)

DIR: B TOTAL LEN: .123 MI. DIST: 02-1 SR: 3002
 LEFT MUN: SPRING T RIGHT MUN: SPRING T

SPRING ST 000650 FT
 (SR0144 SEG 0280/0645) 0010/0650

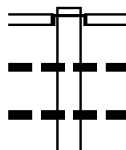
2 0 14057 0 00 0006+89 000000 FT
 STONEY BATTER RD
 (BORO)
 S WATER ST
 (SR0150 SEG 0150/0000) 0010/0000



000650 FT SPRING ST
 0010/0650 (SR0144 SEG 0280/0645)
 SPRING
 0010/0456 BELLEFONTE B
 024 " DIA CIRC METAL
 0010/0030 LEN=0050 INSTALLED UNKN
 NC MI LL ST
 WILLOWBANK ST
 (SR0150 SEG 0150/0000)
 MFC BEGIN = D
 0010/0000 LENGTH(AH 0650 BK 0000)

EXTRACT DATE: 12/18/2023 ROADWAY MANAGEMENT SYSTEM PAGE NUMBER: 395
 PRINT DATE: 12/19/2023 SLD COUNTY/SR - ANNUAL PRINT COUNTY: CENTRE
 DIR: B TOTAL LEN: 2.495 MI. DIST: 02-1 SR: 3001
 LEFT MUN: BENNER T RIGHT MUN: BENNER T

013175 FT



013175 FT
 INTER-AHD ROOFSBURG RD
 (T375)
 BUFFALO RUN RD
 0060/1085 (SR0550 SEG 0380/0717)
 01B " DIA CIRC CONCR
 0060/1006 LEN=0040 INSTALLED UNKN
 024 " DIA CIRC METAL
 0060/0935 LEN=0030 INSTALLED UNKN
 MILL RACE

EXTRACT DATE: 12/18/2023
PRINT DATE: 12/19/2023

ROADWAY MANAGEMENT SYSTEM
SLD COUNTY/SR - ANNUAL PRINT

PAGE NUMBER: 394
COUNTY: CENTRE

DIR: B TOTAL LEN: 2.495 MI.
LEFT MUN: BENNER T

DIST: 02-1 SR: 3001
RIGHT MUN: BENNER T

		STRUCTURE	LENGTH	9 FT
		BMSID 14/3001/0060/0933		
		018 " DIA CIR PLASTIC		
		LEN=0040 INSTALLED 2021		
		015 " DIA CIR PLASTIC		
		LEN=0030 INSTALLED UNKN		
012090 FT		2 0 14040 0 00 0121+19		
		018 " DIA CIR PLASTIC		
		LEN=0030 INSTALLED UNKN		
		LENGTH(AH 1085 BK 2687)		
SEIBERT RD (T377)	0050/2139			
		024 " DIA CIR PLASTIC		
		LEN=0050 INSTALLED 2021		
		018 " DIA CIR PLASTIC		
		LEN=0035 INSTALLED 2021		
		018 " DIA CIR PLASTIC		
		LEN=0060 INSTALLED 2021		
DIXON RD (TWP)	0050/1657			
		018 " DIA CIRC METAL		
		LEN=0060 INSTALLED 2001		
		018 " DIA CIRC METAL		
		LEN=0040 INSTALLED 2001		
		018 " DIA CIR PLASTIC		
		LEN=0040 INSTALLED 2021		
		018 " DIA CIRC METAL		
		LEN=0045 INSTALLED UNKN		
009403 FT		2 0 14040 0 00 0094+40		
		LENGTH(AH 2687 BK 2221)		
		018 " DIA CIR PLASTIC		
		LEN=0035 INSTALLED 2021		
		018 " DIA CIRC METAL		
		LEN=0030 INSTALLED UNKN		
		015 " DIA CIR PLASTIC		
		LEN=0045 INSTALLED 2001		
007182 FT		2 0 14040 0 00 0072+19		
		LENGTH(AH 2221 BK 0371)		
		018 " DIA CIRC CONCR		
		LEN=0050 INSTALLED 2001		
BARNS LN (T343)	0042/0101			
006811 FT		BMSEN 14/3001/0042/0000		
		0 0 00000 0 00 0000+00		
		SPRING CREEK		
		BMSBG 14/3001/0042/0000		
		LENGTH(AH 0371 BK 1781)		
		018 " DIA CIRC CONCR		
		LEN=0045 INSTALLED 2001		

EXTRACT DATE: 12/18/2023
PRINT DATE: 12/19/2023

ROADWAY MANAGEMENT SYSTEM
SLD COUNTY/SR - ANNUAL PRINT

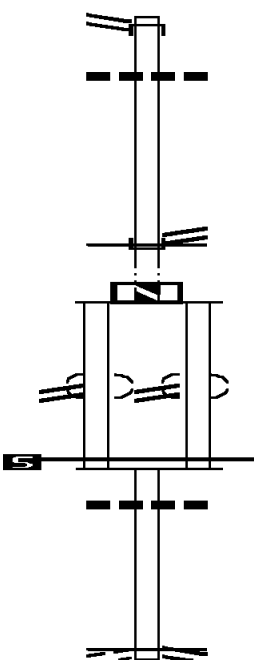
PAGE NUMBER: 393
COUNTY: CENTRE

DIR: B TOTAL LEN: 2.495 MI.
LEFT MUN: BENNER T

DIST: 02-1 SR: 3001
RIGHT MUN: BENNER T

Stationing	Description	Material	Length	Year
0030/1400	018" DIA	CIRC METAL	0030	1996
0030/1180	015" DIA	CIR PLASTIC	0040	2001
0030/0840	018" DIA	CIRC METAL	0030	UNKN
0030/0820	FISHBURN HILL RD			
0030/0636	018" DIA	CIR PLASTIC	0080	2021
005030 FT	2 0 14040 0 00 0050+08			
0030/0000	LENGTH(AH 1781 BK 2453)			
0020/1240	018" DIA	CIR PLASTIC	0040	2021
0020/0946	015" DIA	CIRC METAL	0040	UNKN
0020/0040	SR 3004 SH			
0020/0013	(SR3004 SEG 0010/0000)			
002577 FT	BMSBN 14/3001/0020/0000			
002577 FT	2 0 14040 0 00 0025+43			
0020/0000	BRANCH SPRING CREEK			
0010/2350	BMSBG 14/3001/0020/0000			
0010/2035	LENGTH(AH 2453 BK 2577)			
0010/1717	015" DIA	CIRC METAL	0025	UNKN
0010/0827	018" DIA	CIR PLASTIC	0035	2021
0010/0646	018" DIA	CIR PLASTIC	0035	2021
0010/0542	018" DIA	CIR PLASTIC	0044	2001
0010/0236	018" DIA	CIRC METAL	0025	UNKN
000000 FT	018" DIA	CIR PLASTIC	0040	2021
000000 FT	2 0 14040 0 00 0000+00			
0010/0000	NC FISHERMANS PARADISE RD			
0010/0000	INTER-BK STATE FISH HATCHERY RD			
0010/0000	(FISH) MFC BEGIN = E			
0010/0000	LENGTH(AH 2577 BK 0000)			

POTTERS MILLS INTER RD
 (SR8042 SEG 0750/0000) 000912 FT
 0030/0394
 000518 FT
 000518 FT
 POTTER TWP
 (TWP)
 SR 2015 SR
 (SR2015 SEG 0070/0106) 0021/0074
 0 0 00000 0 00 0000+00 000444 FT
 MFC BEGIN = E
 LENGTH(AH 0074 BK 0444) 0021/0000
 000000 FT
 SKYVIEW DR
 (TWP) 0010/0000



000912 FT
 INTER-AHD 000912 FT
 0030/0394 0030/0394
 0030/0046
 000518 FT 000518 FT
 INTER-BK
 0030/0000
 000518 FT
 7024/0000
 0020/0074
 000444 FT
 0020/0000
 0010/0340
 000000 FT
 NC SR
 0010/0000

WILD TURKEY DR
 (TWP)
 018 " DIA CIRC CONCR
 LEN=0095 INSTALLED 2020
 0 0 00000 0 00 0000+00
 SR 2015 SH
 (SR2015 SEG 0080/0381)
 SR 2015 SR
 (SR2015 SEG 0080/0381)
 MFC BEGIN = E
 LTH AH 000394 BK 000100
 LTH AH 000100 BK 000074
 POTTER TWP
 (TWP)
 SR 2015 SR
 (SR2015 SEG 0070/0165)
 0 0 00000 0 00 0000+00
 MFC BEGIN = E
 LENGTH(AH 0074 BK 0444)
 024 " DIA CIRC METAL
 LEN=0085 INSTALLED 2020
 0 0 00000 0 00 0000+00
 POTTERS MILLS INTER RD
 (SR8042 SEG 0250/0000)
 2020 SH
 MFC BEGIN = E
 LENGTH(AH 0444 BK 0000)

EXTRACT DATE: 12/18/2023 ROADWAY MANAGEMENT SYSTEM PAGE NUMBER: 391
PRINT DATE: 12/19/2023 SLD COUNTY/SR - ANNUAL PRINT COUNTY: CENTRE
DIR: B TOTAL LEN: .000 MI. DIST: 02-1 SR: 2019
LEFT MUN: HAINES T RIGHT MUN: HAINES T

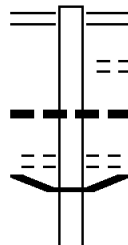
000000 FT



000000 FT
7010/0000 LENGTH(AH 1585 BK 0000)

EXTRACT DATE: 12/18/2023 ROADWAY MANAGEMENT SYSTEM PAGE NUMBER: 390
 PRINT DATE: 12/19/2023 SLD COUNTY/SR - ANNUAL PRINT COUNTY: CENTRE
 DIR: B TOTAL LEN: 6.182 MI. DIST: 02-1 SR: 2018
 LEFT MUN: HAINES T RIGHT MUN: HAINES T

032640 FT



032640 FT ARRON SQ
 0130/2566 (SR0045 SEG 0800/0000)
 UNNAMED AL
 0130/2125 (TWP)
 015 " DIA CIRC METAL
 0130/2020 LEN=0050 INSTALLED 2001
 PINE CREEK AL
 0130/1985 (TWP)
 0130/1653 BMSEN 14/2018/0130/1637
 2 0 14032 0 00 0316+39
 BEAR RUN

DIR: B TOTAL LEN: 6.182 MI. DIST: 02-1 SR: 2018
 LEFT MUN: HAINES T RIGHT MUN: HAINES T

Stationing	Material	Length	Notes
0130/1637	BMSBG 14"	2018/0130/1637	
0130/1447	015" DIA CIRC METAL	LEN=0030	INSTALLED UNKN
0130/1269	024" DIA CIR PLASTIC	LEN=0035	INSTALLED UNKN
0130/1006	018" DIA CIR PLASTIC	LEN=0030	INSTALLED 2006
0130/0690	015" DIA CIRC METAL	LEN=0030	INSTALLED UNKN
0130/0530	015" DIA CIRC METAL	LEN=0030	INSTALLED UNKN
0130/0280	018" DIA CIR PLASTIC	LEN=0030	INSTALLED 2006
0130/0155	018" DIA CIRC METAL	LEN=0030	INSTALLED UNKN
030074 FT	2 0 14032 0 00 0300+00		VILLAGE: WOODWARD
0130/0000	LENGTH(AH 2566 BK 2529)		
0120/2339	018" DIA CIR PLASTIC	LEN=0030	INSTALLED 2014
0120/1787	018" DIA CIR PLASTIC	LEN=0035	INSTALLED 2006
0120/1510	015" DIA CIRC METAL	LEN=0030	INSTALLED 1997
0120/1423	036" DIA CIRC METAL	LEN=0056	INSTALLED UNKN
027545 FT	2 0 14032 0 00 0274+92		
0120/0000	LENGTH(AH 2529 BK 2492)		
0110/2432	018" DIA CIR PLASTIC	LEN=0030	INSTALLED 2006
0110/1892	018" DIA CIR PLASTIC	LEN=0027	INSTALLED 2015
0110/1774	024" DIA CIRC METAL	LEN=0030	INSTALLED UNKN
0110/1144	018" DIA CIR PLASTIC	LEN=0030	INSTALLED 2003
0110/0564	015" DIA CIRC METAL	LEN=0030	INSTALLED 2003
0110/0172	018" DIA CIR PLASTIC	LEN=0030	INSTALLED 2006
025053 FT	2 0 14032 0 00 0250+00		
0110/0000	LENGTH(AH 2492 BK 2567)		
0100/2131	018" DIA CIRC METAL	LEN=0035	INSTALLED 2003
	024" DIA CIRC METAL		

FIEDLER RD
(T519)

DIR: B TOTAL LEN: 6.182 MI. DIST: 02-1 SR: 2018
 LEFT MUN: HAINES T RIGHT MUN: HAINES T

QUARRY RD
 (T520)

	0100/1686	LEN=0030	INSTALLED UNKN
		018 "DIA	CIRC METAL
	0100/1180	LEN=0030	INSTALLED 1997
		017"H 13"W	ELLIP METAL
	0100/1018	LEN=0030	INSTALLED 1997
		018 "DIA	CIRC METAL
	0100/0606	LEN=0030	INSTALLED UNKN
022486 FT	022486 FT	2 0 14032	0 00 0224+33
	0100/0000	LENGTH(AH	2567 BK 2441)
		018 "DIA	CIRC METAL
	0090/2251	LEN=0040	INSTALLED UNKN
		018 "DIA	CIRC METAL
	0090/1993	LEN=0045	INSTALLED 2001
		018 "DIA	CIR PLASTIC
	0090/1866	LEN=0040	INSTALLED 2006
		018 "DIA	CIRC METAL
	0090/1673	LEN=0040	INSTALLED UNKN
		018"H 13"W	ELLIP METAL
	0090/1496	LEN=0030	INSTALLED 1998
		024 "DIA	CIRC METAL
	0090/1190	LEN=0035	INSTALLED UNKN
		018 "DIA	CIRC METAL
	0090/1017	LEN=0045	INSTALLED UNKN
		018 "DIA	CIRC METAL
	0090/0764	LEN=0035	INSTALLED UNKN
		018 "DIA	CIRC METAL
	0090/0584	LEN=0040	INSTALLED UNKN
		018 "DIA	CIR PLASTIC
	0090/0323	LEN=0035	INSTALLED 2015
		018 "DIA	CIR PLASTIC
	0090/0145	LEN=0035	INSTALLED 2015
020045 FT	020045 FT	2 0 14032	0 00 0200+00
	0090/0000	LENGTH(AH	2441 BK 2441)
		018 "DIA	CIRC METAL
	0080/2430	LEN=0040	INSTALLED 2002
		018 "DIA	CIRC METAL
	0080/2088	LEN=0035	INSTALLED UNKN
		024 "DIA	CIR PLASTIC
	0080/1803	LEN=0030	INSTALLED 2015
		015 "DIA	CIRC METAL
	0080/1510	LEN=0040	INSTALLED UNKN
		018 "DIA	CIR PLASTIC
	0080/0991	LEN=0030	INSTALLED 1998
		018 "DIA	CIR PLASTIC
	0080/0625	LEN=0040	INSTALLED 2015
		018 "DIA	CIR PLASTIC
	0080/0510	LEN=0029	INSTALLED 2006

DIR: B TOTAL LEN: 6.182 MI. DIST: 02-1 SR: 2018
 LEFT MUN: HAINES T RIGHT MUN: HAINES T

Stationing	Material	Length	Notes
017604 FT	0080/0313	0040	018" DIA CIR PLASTIC INSTALLED UNKN
	017604 FT	14032	20" DIA CIR PLASTIC INSTALLED UNKN
	0080/0000	0040	018" DIA CIR PLASTIC INSTALLED 2011
	0070/2370	0040	LENGTH(AH 2441 BK 2678) 018" DIA CIR PLASTIC INSTALLED 2002
	0070/2200	0040	018" DIA CIR PLASTIC INSTALLED 2002
	0070/2050	0040	018" DIA CIR PLASTIC INSTALLED 2011
	0070/1940	0040	018" DIA CIR PLASTIC INSTALLED UNKN
	0070/1830	0040	018" DIA CIR PLASTIC INSTALLED UNKN
	0070/1620	0035	018" DIA CIR PLASTIC INSTALLED UNKN
	0070/1530	0032	024" DIA CIR PLASTIC INSTALLED 1997
	0070/1360	0032	018" DIA CIR PLASTIC INSTALLED 1997
	0070/1283	0040	018" DIA CIR PLASTIC INSTALLED UNKN
	0070/1130	0032	024" DIA CIR PLASTIC INSTALLED 1997
	0070/0845	0040	018" DIA CIR PLASTIC INSTALLED UNKN
	0070/0600	0040	018" DIA CIR PLASTIC INSTALLED UNKN
	0070/0355	0032	018" DIA CIR PLASTIC INSTALLED 2001
	0070/0115	0032	024" DIA CIR PLASTIC INSTALLED 1997
	0070/0046	0032	018" DIA CIR PLASTIC INSTALLED 2001
014926 FT	014926 FT	14032	20" DIA CIR PLASTIC INSTALLED UNKN
	0070/0000	0000	LENGTH(AH 2678 BK 2277) 036"H 36"W CON BOX CUL
	0060/1925	0025	015" DIA CIR PLASTIC INSTALLED UNKN
BLUE HERON DR (PRDR)	0060/1870	0035	015" DIA CIR PLASTIC INSTALLED 2001
	0060/1265	0035	015" DIA CIR PLASTIC INSTALLED 2001
	0060/0383	0040	018" DIA CIR PLASTIC INSTALLED 2015
BOWER HOLLOW RD (T508)	0060/0249	0040	018" DIA CIR PLASTIC INSTALLED 2015

EXTRACT DATE: 12/18/2023
PRINT DATE: 12/19/2023

ROADWAY MANAGEMENT SYSTEM
SLD COUNTY/SR - ANNUAL PRINT

PAGE NUMBER: 386
COUNTY: CENTRE

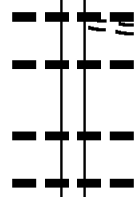
DIR: B TOTAL LEN: 6.182 MI.
LEFT MUN: HAINES T

DIST: 02-1 SR: 2018
RIGHT MUN: HAINES T

012649 FT

012649 FT

2 0 14032 0 00 0126+27
018 "DIA CIR PLASTIC
LEN=0040 INSTALLED 2015
INGLEBY RD
(T509)



5 0060/0000

LENGTH(AH 2277 BK 2612)
018 "DIA CIRC METAL
LEN=0040 INSTALLED UNKN

0050/2120

018 "DIA CIRC METAL
LEN=0032 INSTALLED 2001
012 "DIA CIRC METAL
LEN=0040 INSTALLED UNKN

0050/1515

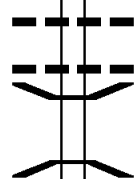
0050/0987

010037 FT

0050/0032

018 "DIA CIRC METAL
LEN=0035 INSTALLED UNKN
2 0 14032 0 00 0100+00
5 0050/0000 LENGTH(AH 2612 BK 2524)

5 0050/0000



0040/1770

018 "DIA CIR PLASTIC
LEN=0030 INSTALLED 2015
018 "DIA CIR PLASTIC
LEN=0031 INSTALLED 2015
BMSSEN 14/2018/0040/0650
2 0 14032 0 00 0074+80
PINE CREEK

0040/1331

0040/0732

0040/0650

BMSBG 14/2018/0040/0650
018 "DIA CIRC METAL
LEN=0035 INSTALLED UNKN
2 0 14032 0 00 0074+86

007513 FT

0040/0114

5 007513 FT

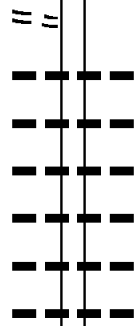
5 0040/0000 LENGTH(AH 2524 BK 2496)
018 "DIA CIR PLASTIC
LEN=0040 INSTALLED 2015
018 "DIA CIR PLASTIC
LEN=0040 INSTALLED 2015

0030/2427

0030/2199

BROAD RD
(T507)

0030/1798



0030/1504

015 "DIA CIRC METAL
LEN=0035 INSTALLED UNKN
018 "DIA CIR PLASTIC
LEN=0030 INSTALLED 2015
018 "DIA CIR PLASTIC
LEN=0035 INSTALLED 2016

0030/1066

0030/0755

0030/0694

018 "DIA CIR PLASTIC
LEN=0030 INSTALLED 2015
018 "DIA CIR PLASTIC
LEN=0032 INSTALLED 2001
018 "DIA CIR PLASTIC
LEN=0030 INSTALLED 2015

0030/0563

0030/0400

DIR: B TOTAL LEN: 6.182 MI. DIST: 02-1 SR: 2018
 LEFT MUN: HAINES T RIGHT MUN: HAINES T

BARTGES RD
 (T514)

0030/0336

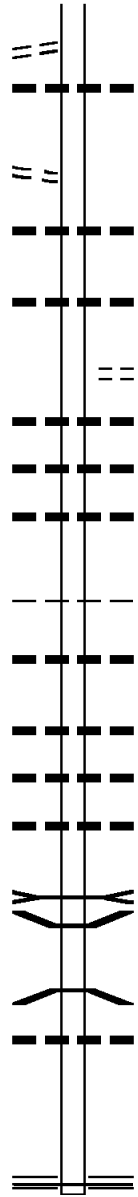
005017 FT

LC FOR BARTGES RD
 (CONN)

0020/2401

002506 FT

000000 FT



0030/0035 018 "DIA CIRC METAL
 LEN=0035 INSTALLED UNKN
 005017 FT 2 0 14032 0 00 0050+00
 0030/0000 LENGTH(AH 2496 BK 2511)

0020/2397 017"H 13"W ELLIP METAL
 LEN=0034 INSTALLED 1998

0020/1780 012 "DIA CIRC METAL
 LEN=0035 INSTALLED UNKN

0020/1097 OLD MOUNTAIN RD
 (T513)

0020/0890 015 "DIA CIRC METAL
 LEN=0035 INSTALLED UNKN

0020/0660 018 "DIA CIR PLASTIC
 LEN=0025 INSTALLED 2015

0020/0442 018 "DIA CIRC METAL
 LEN=0040 INSTALLED UNKN
 002506 FT 2 0 14032 0 00 0025+00

HAINES
 PENN T

0020/0000 LENGTH(AH 2511 BK 2506)

0010/2225 015 "DIA CIRC METAL
 LEN=0040 INSTALLED UNKN

0010/1555 024 "DIA CIRC METAL
 LEN=0040 INSTALLED UNKN

0010/1140 018 "DIA CIR PLASTIC
 LEN=0008 INSTALLED 2003

0010/0749 018 "DIA CIRC METAL
 LEN=0035 INSTALLED UNKN

MILL RACE
 STRUCTURE LENGTH 8 FT

0010/0588 BMSID 14/2018/0010/0588

0010/0465 BMSSEN 14/2018/0010/0443
 2 0 14032 0 00 0004+43

TRIB PINE CREEK

0010/0443 BMSBG 14/2018/0010/0443

018 "DIA CIRC METAL
 LEN=0035 INSTALLED UNKN

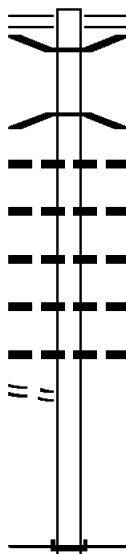
000000 FT 2 0 14032 0 00 0000+00

NC P I
 COBURN RD
 (SR2011 SEG 0020/0104)
 MFC BEGIN = D

0010/0000 LENGTH(AH 2506 BK 0000)

DIR: B TOTAL LEN: .365 MI. DIST: 02-1 SR: 2017
 LEFT MUN: POTTER T RIGHT MUN: POTTER T

001927 FT



001927 FT SR 2015 SH
 0010/1927 (SR2015 SEG 0010/0396)
 0010/1867 BMS EN 14/2017/0010/1620
 0 0 00000 0 00 0000+00
 SR 0322 WB
 0010/1620 BMS BG 14/2017/0010/1620
 018 " DIA CIR PLASTIC
 0010/1575 LEN=0033 INSTALLED 2017
 018 " DIA CIR PLASTIC
 0010/1324 LEN=0052 INSTALLED 2017
 030 " DIA CIR PLASTIC
 0010/0764 LEN=0055 INSTALLED 2017
 018 " DIA CIR PLASTIC
 0010/0173 LEN=0084 INSTALLED 2017
 018 " DIA CIR PLASTIC
 0010/0135 LEN=0093 INSTALLED 2017

SAND MOUNTAIN RD
 (FRST)

0010/0099
 000000 FT

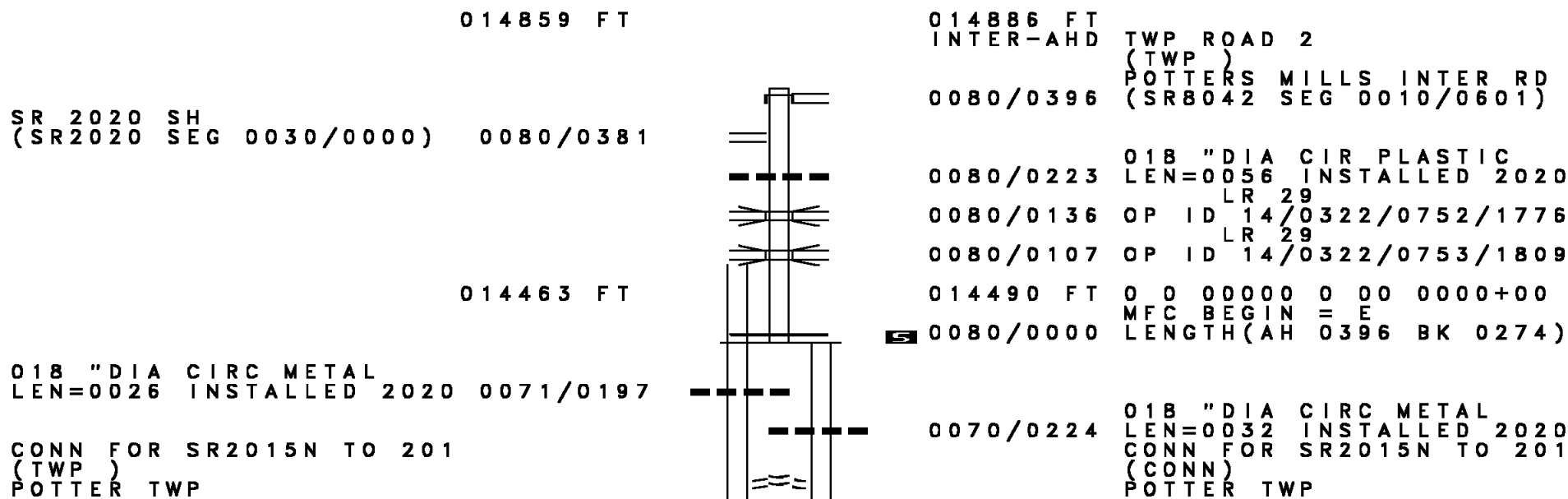
000000 FT 0 0 00000 0 00 0000+00
 NC SA NDCREST RD
 INTER-BK SAND MOUNTAIN RD INTER
 (SR8044 SEG 0010/0348)
 MFC BEGIN = E
 0010/0000 LENGTH(AH 1927 BK 0000)

EXTRACT DATE: 12/18/2023 ROADWAY MANAGEMENT SYSTEM PAGE NUMBER: 383
PRINT DATE: 12/19/2023 SLD COUNTY/SR - ANNUAL PRINT COUNTY: CENTRE
DIR: B TOTAL LEN: 1.380 MI. DIST: 02-1 SR: 2016
LEFT MUN: HAINES T RIGHT MUN: HAINES T

DIR: B TOTAL LEN: 1.380 MI. DIST: 02-1 SR: 2016
 LEFT MUN: HAINES T RIGHT MUN: HAINES T

Stationing	Description	Material	Length	Status
0030/2114	INTER-AHD WEST AL (T540) AARON SQ (SR0045 SEG 0690/0622) W APPLE TREE AL			
0030/1828	(TWP)			
0030/1822	018" DIA CIRC METAL		LEN=0055	INSTALLED UNKN
0030/1532	015" DIA CIRC METAL		LEN=0030	INSTALLED UNKN
005174 FT	0030/0212 024"H 00"W MULT METAL		LEN=0045	INSTALLED 2008
	005174 FT 2 0 14044 0 00 0050+73			
	0030/0000 LENGTH(AH 2114 BK 2691) HAINES PENN T			
	0020/2591 018" DIA CIRC CONCR		LEN=0035	INSTALLED UNKN
	0020/2384 018" DIA CIRC CONCR		LEN=0035	INSTALLED UNKN
	0020/2090 018" DIA CIRC CONCR		LEN=0035	INSTALLED UNKN
	0020/1439 018" DIA CIRC CONCR		LEN=0035	INSTALLED UNKN
	0020/1130 018" DIA CIRC CONCR		LEN=0035	INSTALLED UNKN
002483 FT	002483 FT 2 0 14044 0 00 0024+83			
	0020/0000 LENGTH(AH 2691 BK 2483) 024" DIA CIRC METAL		LEN=0040	INSTALLED 2001
	0010/2286 012" DIA CIRC CONCR		LEN=0030	INSTALLED UNKN
	0010/1891 012" DIA CIRC METAL		LEN=0030	INSTALLED UNKN
	0010/1350 024" DIA CIRC METAL		LEN=0030	INSTALLED UNKN
	0010/0985 036" DIA CIRC METAL		LEN=0044	INSTALLED 2001
000000 FT	000000 FT 2 0 14044 0 00 0000+00 NC TA TITLE TOWN RD COBURN RD (SR2011 SEG 0040/1667) MFC BEGIN = E			
	0010/0000 LENGTH(AH 2483 BK 0000)			

DIR: B TOTAL LEN: 2.819 MI. DIST: 02-1 SR: 2015
 LEFT MUN: POTTER T RIGHT MUN: POTTER T



DIR: B TOTAL LEN: 2.819 MI. DIST: 02-1 SR: 2015
 LEFT MUN: POTTER T RIGHT MUN: POTTER T

Stationing	Description	Stationing	Description
0071/0166	(TWP)	0070/0200	(TWP)
	POTTERS MILLS INTER RD		POTTER TWP
	(SR8042 SEG 0500/0895)		(TWP)
	POTTER TWP		(SR 2020 SH
	(TWP)		(SR2020 SEG 0021/0074)
	POTTER TWP		(SR2020 SEG 0020/0074)
	(TWP)		(SR 2020 SH
	CONN FOR SR2015S TO 201		(SR2020 SEG 0020/0074)
	(CONN)		(SR2020 SEG 0021/0074)
0 0 00000 0 00 0000+00	0071/0083	0070/0165	POTTER TWP
014216 FT			(TWP)
NC SR 2015 SR			
MFC BEGIN = E			
LENGTH(AH 0247 BK 1844)	0071/0067	0070/0106	
	0071/0000	0070/0076	POTTER TWP
		014216 FT	(TWP)
		NC SR	CONN FOR SR2015S TO 201
			(CONN)
			0 0 00000 0 00 0000+00
			NC SR 2015 SR
			MFC BEGIN = E
			LENGTH(AH 0274 BK 1844)
			024 "DIA CIRC METAL
			LEN=0034 INSTALLED 2020
			024 "DIA CIRC METAL
			LEN=0043 INSTALLED 2020
			030 "DIA CIRC CONCR
			LEN=0055 INSTALLED UNKN
			015 "DIA CIRC CONCR
			LEN=0065 INSTALLED UNKN
			048 "DIA CIRC METAL
			LEN=0070 INSTALLED 2020
			018 "DIA CIRC CONCR
			LEN=0075 INSTALLED UNKN
			024 "DIA CIRC CONCR
			LEN=0075 INSTALLED UNKN
			018 "DIA CIRC CONCR
			LEN=0075 INSTALLED UNKN
			0 0 00000 0 00 0000+00
			SR 0144 SH
			(SR0144 SEG 0010/0000)
			LENGTH(AH 1844 BK 2395)
			SIGN STRUCTURE
			BMSID 14/0322/0770/2098
			TO 0144/0010 SH
			(CONN)
			018 "DIA CIR PLASTIC
			LEN=0048 INSTALLED 2020
			042 "DIA CIRC CONCR

DIR: B TOTAL LEN: 2.819 MI. DIST: 02-1 SR: 2015
 LEFT MUN: POTTER T RIGHT MUN: POTTER T

ID	Length	Material	Year
0050/1689	0055	018" DIA CIR PLASTIC	2020
0050/1573	0048	018" DIA CIR PLASTIC	2020
0050/0663	0015	018" DIA CIRC CONCR	UNKN
0050/0586	0052	018" DIA CIR PLASTIC	2020
0050/0364	(T631)	BLOOM RD	
0050/0346	0058	048" DIA CIRC CONCR	2020
009977 FT	000000	000000+00	
		VILLAGE: POTTERS MILLS	
		NC TWENTY EIGHTH DIVISION HW	
		MFC BEGIN = B	
0050/0000	2395	014" DIA CIRC CONCR	1897
0040/1458	0045	018" DIA CIR PLASTIC	1999
0040/1170	0030	018" DIA CIR PLASTIC	2020
0040/1103	14/2015/0040/0972	BMSSEN	0000+00
		POTTER RUN	
0040/0972	14/2015/0040/0972	BMSBG	
0040/0892			
0040/0865	0100	018" DIA CIRC METAL	2020
0040/0797	0056	018" DIA CIR PLASTIC	2020
0040/0510	0055	018" DIA CIR PLASTIC	2020
0040/0215	0052	042" DIA CIRC CONCR	2020
008080 FT	000000	000000+00	
0040/0000	0040	024" DIA CIRC METAL	2020
		LENGTH(AH 1897 BK 2496)	
0030/2356	0050	030" DIA CIRC METAL	2020
0030/2313	0045	030" DIA CIRC METAL	2020
0030/1136	0045	030" DIA CIRC METAL	2020
0030/0825	(T415)	DECKER VALLEY RD	

CROWFIELD RD
(TBC)

DIR: B TOTAL LEN: 2.819 MI. DIST: 02-1 SR: 2015
 LEFT MUN: POTTER T RIGHT MUN: POTTER T



005584 FT

0030/0790 036 " DIA CIRC METAL
 LEN=0045 INSTALLED 2020
 027 " DIA CIRC METAL
 0030/0446 LEN=0115 INSTALLED 2020
 005584 FT 0 0 00000 0 00 0000+00
 0030/0000 LENGTH(AH 2496 BK 2264)
 DRAINAGE
 STRUCTURE LENGTH 27 FT
 BMSID 14/0322/0802/1265
 0020/1755 024 " DIA CIRC METAL
 0020/1214 LEN=0055 INSTALLED 2020

003320 FT

0020/0494 018 " DIA CIR PLASTIC
 LEN=0124 INSTALLED 2020
 018 " DIA CIR PLASTIC
 0020/0252 LEN=0044 INSTALLED 2020
 003320 FT 0 0 00000 0 00 0000+00
 NC SR 2015 SR
 0020/0000 LENGTH(AH 2264 BK 2208)
 018 " DIA CIR PLASTIC
 0010/2151 LEN=0060 INSTALLED 2020
 024 " DIA CIRC METAL
 0010/1851 LEN=0048 INSTALLED 2020
 030 " DIA CIRC METAL
 0010/1531 LEN=0048 INSTALLED 2020
 018 " DIA CIR PLASTIC
 0010/1106 LEN=0040 INSTALLED 2020
 018 " DIA CIR PLASTIC
 0010/0572 LEN=0032 INSTALLED 2020
 018 " DIA CIR PLASTIC
 0010/0459 LEN=0032 INSTALLED 2020

SR 2017 SH
 (SR2017 SEG 0010/1927) 0010/0396
 001112 FT

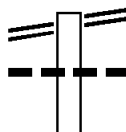
001112 FT 0 0 00000 0 00 0000+00
 0010/0000 LENGTH(AH 2208 BK 1112)
 018 " DIA CIR PLASTIC
 0008/1019 LEN=0058 INSTALLED 2017
 018 " DIA CIR PLASTIC
 0008/0718 LEN=0058 INSTALLED 2017

000000 FT

0008/0068 SAND MOUNTAIN RD
 (FRST)
 018 " DIA CIR PLASTIC
 0008/0013 LEN=0106 INSTALLED 2017
 000000 FT 0 0 00000 0 00 0000+00
 NC SAND MOUNTAIN RD
 INTER-BK SAND MOUNTAIN RD INTER
 (SR8044 SEG 0500/0330)
 MFC BEGIN = E
 0008/0000 LENGTH(AH 1112 BK 0000)

EXTRACT DATE: 12/18/2023 ROADWAY MANAGEMENT SYSTEM PAGE NUMBER: 377
PRINT DATE: 12/19/2023 SLD COUNTY/SR - ANNUAL PRINT COUNTY: CENTRE
DIR: B TOTAL LEN: 1.720 MI. DIST: 02-1 SR: 2014
LEFT MUN: GREGG T RIGHT MUN: GREGG T

PENNS VALLEY RD 009083 FT
(SR0045 SEG 0590/1667) 0040/1676



009083 FT PENNS VALLEY RD
0040/1676 (SR0045 SEG 0590/1667)
0040/1665 015 "DIA CIRC CONCR
LEN=0070 INSTALLED 1999
018 "DIA CIR PLASTIC

DIR: B TOTAL LEN: 1.720 MI. DIST: 02-1 SR: 2014
 LEFT MUN: GREGG T RIGHT MUN: GREGG T

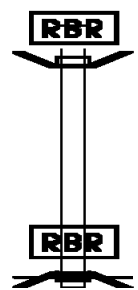
Stationing	Right of Way	Structure	Material	Length	Notes
007407 FT	0040/0798	LEN=0045	INSTALLED	2017	
	007407 FT	2 0 14043 0 00	0074+61		
	0040/0000	LENGTH(AH 1676 BK 2336)			
	0030/1530	015 "DIA CIRC CONCR	INSTALLED	UNKN	
	0030/1245	015 "DIA CIRC CONCR	INSTALLED	UNKN	
	0030/0650	015 "DIA CIRC CONCR	INSTALLED	UNKN	
	0030/0337	015 "DIA CIRC CONCR	INSTALLED	UNKN	
005071 FT	0030/0020	015 "DIA CIRC CONCR	INSTALLED	1999	
	005071 FT	2 0 14043 0 00	0051+25		
		ORNDORF RD			
		(T501)			
		IMMELL RD			
		(T420)			
	0030/0000	LENGTH(AH 2336 BK 2454)			
	0020/2100	015 "DIA CIRC CONCR	INSTALLED	1999	
	0020/1703	036 "DIA CIR PLASTIC	INSTALLED	2008	
		018 "DIA CIRC CONCR	INSTALLED	1999	
002617 FT	0020/0545	LEN=0030	INSTALLED	1999	
		WOODLAN FARM LN			
		(TWP)			
	0020/0159	2 0 14043 0 00	0026+44		
	0020/0000	LENGTH(AH 2454 BK 2617)			
	0010/2224	016 "DIA CIRC METAL	INSTALLED	UNKN	
	0010/1949	024 "DIA CIRC METAL	INSTALLED	UNKN	
	0010/1358	024 "DIA CIRC METAL	INSTALLED	UNKN	
	0010/0770	024 "DIA CIRC METAL	INSTALLED	UNKN	
		0010/0065	STRUCTURE LENGTH 21 FT		
		BMSID 14/2014/0010/0065			
		NC HECKMAN CEMETERY RD			
		PENNS VALLEY RD			
		(SR0045 SEG 0560/1531)			
		MFC BEGIN = E			
	000000 FT	000000 FT			
	0010/0000	LENGTH(AH 2617 BK 0000)			

2 0 14043 0 00 0000+65 000000 FT
 PENNS VALLEY RD
 (SR0045 SEG 0560/1531) 0010/0000

EXTRACT DATE: 12/18/2023 ROADWAY MANAGEMENT SYSTEM PAGE NUMBER: 375
 PRINT DATE: 12/19/2023 SLD COUNTY/SR - ANNUAL PRINT COUNTY: CENTRE
 DIR: B TOTAL LEN: .013 MI. DIST: 02-1 SR: 2013
 LEFT MUN: HAINES T RIGHT MUN: HAINES T

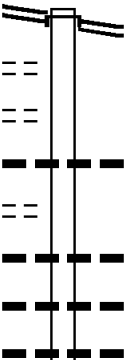
000066 FT

000000 FT



000066 FT BMS EN 14/2013/0010/0001
 INTER-AHD BOWER HOLLOW RD
 0010/0066 (T508)
 000000 FT 2 0 14045 0 00 0010+41
 P3
 NC BOWER HOLLOW RD
 INTER-BK BOWER HOLLOW RD
 (T508)
 PINE CREEK
 BMSBG 14/2013/0010/0001
 MFC BEGIN = E
 0010/0000 LENGTH(AH 0066 BK 0000)

DIR: B TOTAL LEN: 11.521 MI. DIST: 02-1 SR: 2012
 LEFT MUN: PENN T RIGHT MUN: PENN T

	060831 FT		060831 FT	
COBURN RD (SR2011 SEG 0010/0381)	0270/3149		INTER-AHD UNNAMED AL (TWP)	
3RD ALLEY (TWP)	0270/2931	==	COBURN RD (SR2011 SEG 0010/0381)	0270/3149
2ND ALLEY (TWP)	0270/2650	==		
		---	018 " DIA CIRC METAL LEN=0035 INSTALLED UNKN	0270/2551
1ST ALLEY (TWP)	0270/2387	==		
		---	018 " DIA CIR PLASTIC LEN=0040 INSTALLED 2008	0270/2238
		---	015 " DIA CIRC METAL LEN=0035 INSTALLED UNKN	0270/2083
		---	018 " DIA CIR PLASTIC LEN=0035 INSTALLED 2008	0270/1900

EXTRACT DATE: 12/18/2023
PRINT DATE: 12/19/2023

ROADWAY MANAGEMENT SYSTEM
SLD COUNTY/SR - ANNUAL PRINT

PAGE NUMBER: 373
COUNTY: CENTRE

DIR: B
LEFT MUN: PENN T

TOTAL LEN: 11.521 MI.

DIST: 02-1
RIGHT MUN: PENN T

SR: 2012

Stationing	Material	Length	Notes
0270/1572	018" DIA CIRC METAL	LEN=0045	INSTALLED 2008
0270/0807	018" DIA CIRC METAL	LEN=0040	INSTALLED UNKN
057682 FT			
057682 FT	2 0 14031 0 02 0591+22		VILLAGE: COBURN
0270/0000	036" DIA CIRC METAL	LEN=0045	INSTALLED UNKN
0260/2611	018" DIA CIR PLASTIC	LEN=0040	INSTALLED 2008
0260/2497	018" DIA CIR PLASTIC	LEN=0035	INSTALLED 2008
0260/2192	018" DIA CIR PLASTIC	LEN=0060	INSTALLED 2008
0260/2017	015" DIA CIRC METAL	LEN=0030	INSTALLED UNKN
0260/1826	018" DIA CIR PLASTIC	LEN=0030	INSTALLED 2008
0260/1464	018" DIA CIR PLASTIC	LEN=0032	INSTALLED 2008
0260/0975	015" DIA CIRC METAL	LEN=0030	INSTALLED UNKN
0260/0511	018" DIA CIR PLASTIC	LEN=0030	INSTALLED 1997
054817 FT	048" DIA CIRC METAL	LEN=0025	INSTALLED UNKN
054817 FT	2 0 14031 0 02 0562+60		
0260/0000	015" DIA CIRC METAL	LEN=0050	INSTALLED 2013
0250/1637	015" DIA CIRC METAL	LEN=0050	INSTALLED 2013
0250/1627			
0250/1582	018" DIA CIR PLASTIC	LEN=0040	INSTALLED 2010
0250/1456	018" DIA CIR PLASTIC	LEN=0030	INSTALLED 2010
0250/1100	018" DIA CIRC METAL	LEN=0030	INSTALLED 2013
0250/0953	018" DIA CIRC METAL	LEN=0030	INSTALLED 2013
0250/0346	015" DIA CIRC METAL	LEN=0040	INSTALLED 2013
0250/0244	018" DIA CIR PLASTIC	LEN=0040	INSTALLED 2013
053120 FT	2 0 14031 0 02 0545+63		SIGLERVILLE MILLHEIM PK

LONG LN
(T512)

DIR: B TOTAL LEN: 11.521 MI. DIST: 02-1 SR: 2012
 LEFT MUN: PENN T RIGHT MUN: PENN T

PARADISE RD
(T500)

Station	Length	Material	Notes
0250/0000	0240/1056	0240/1015	(T513) LENGTH(AH 1697 BK 1217) 018" DIA CIRC CONCR LEN=0040 INSTALLED UNKN 024" DIA CIRC METAL LEN=0040 INSTALLED UNKN
051903 FT	051903 FT	0240/0000	2 0 14031 0 02 0533+31 018" DIA CIR PLASTIC LEN=0028 INSTALLED 2008 LENGTH(AH 1217 BK 1483) 018" DIA CIR PLASTIC 0230/1007 LEN=0036 INSTALLED 2008 015" DIA CIRC METAL 0230/0690 LEN=0030 INSTALLED UNKN
050420 FT	050420 FT	0230/0029	BMS EN 14/2012/0230/0000 2 0 14031 0 02 0518+49 GREENBRIAR GAP RUN BMSBG 14/2012/0230/0000
0220/2278	0220/2278	0230/0000	LENGTH(AH 1483 BK 2365) GREENBRIAR GAP RD (T510) 018" DIA CIRC METAL 0220/1978 LEN=0030 INSTALLED UNKN 018" DIA CIR PLASTIC 0220/1447 LEN=0030 INSTALLED 2008
048055 FT	048055 FT	0220/0309	018" DIA CIRC METAL LEN=0026 INSTALLED 1997 2 0 14031 0 02 0494+91 018" DIA CIRC METAL LEN=0030 INSTALLED UNKN LENGTH(AH 2365 BK 2604) 021"H 15"W METAL ARCH 0210/2091 LEN=0062 INSTALLED 1999
045451 FT	045451 FT	0210/1247	015" DIA CIRC METAL LEN=0030 INSTALLED UNKN 018" DIA CIR PLASTIC 0210/1006 LEN=0040 INSTALLED 2010 015" DIA CIRC METAL 0210/0852 LEN=0030 INSTALLED 1999 018" DIA CIR PLASTIC 0210/0695 LEN=0040 INSTALLED 2008 015" DIA CIRC METAL 0210/0415 LEN=0030 INSTALLED UNKN 2 0 14031 0 02 0468+94

EXTRACT DATE: 12/18/2023
PRINT DATE: 12/19/2023

ROADWAY MANAGEMENT SYSTEM
SLD COUNTY/SR - ANNUAL PRINT

PAGE NUMBER: 371
COUNTY: CENTRE

DIR: B TOTAL LEN: 11.521 MI.
LEFT MUN: PENN T

DIST: 02-1 SR: 2012
RIGHT MUN: PENN T

2 0 14031 0 02 0447+50 043300 FT
BEAVER DAM RD
(T449) 0200/0000

041564 FT

0210/0000	018 " DIA CIR PLASTIC LEN=0030 INSTALLED UNKN LENGTH(AH 2604 BK 2151)
0200/1869	036 " DIA CIRC METAL
0200/1793	024 " DIA CIR PLASTIC LEN=0040 INSTALLED 2008
0200/1602	018 " DIA CIR PLASTIC LEN=0040 INSTALLED 2017
0200/0987	015 "H 24 "W ELLIP METAL LEN=0040 INSTALLED UNKN
0200/0141 043300 FT	024 " DIA CIR PLASTIC LEN=0040 INSTALLED 2017
0200/0000	LENGTH(AH 2151 BK 1736)
0190/1082	BMSSEN 14/2012/0190/0957 2 0 14031 0 02 0429+91 PENNS CREEK
0190/0957	BMSBG 14/2012/0190/0957 LINGLE VALLEY RD
0190/0493	(T415)
0190/0434	018 " DIA CIR PLASTIC LEN=0030 INSTALLED UNKN
0190/0248	015 " DIA CIR PLASTIC LEN=0030 INSTALLED UNKN
0190/0013 041564 FT	BMSSEN 14/2012/0190/0000 2 0 14031 0 02 0429+91 KETTLE RUN
0190/0000	BMSBG 14/2012/0190/0000 LENGTH(AH 1736 BK 2709)
0180/2080	018 " DIA CIRC METAL LEN=0036 INSTALLED 1997
0180/1963	018 " DIA CIRC METAL LEN=0040 INSTALLED 1998
0180/1813	PENN GREGG T
0180/1680	024 " DIA CIRC METAL LEN=0060 INSTALLED UNKN
0180/1463	015 " DIA CIRC METAL LEN=0030 INSTALLED 1997
0180/1352	018 " DIA CIRC METAL LEN=0030 INSTALLED UNKN
0180/1112	018 " DIA CIRC METAL LEN=0030 INSTALLED 2008
	018 " DIA CIRC METAL

EXTRACT DATE: 12/18/2023
PRINT DATE: 12/19/2023

ROADWAY MANAGEMENT SYSTEM
SLD COUNTY/SR - ANNUAL PRINT

PAGE NUMBER: 369
COUNTY: CENTRE

DIR: B TOTAL LEN: 11.521 MI.
LEFT MUN: GREGG T

DIST: 02-1 SR: 2012
RIGHT MUN: GREGG T

ROAD NAME	START	END	STATUS	SECTION	DESCRIPTION	
BEAVER DAM RD (T449)	0150/0000	0150/0000	5	0150/0000	LOWER GEORGES VALLEY RD (T419) LENGTH(AH 1963 BK 1927) 015" DIA CIRC CONCR LEN=0030 INSTALLED UNKN	
				0140/1888		
				0140/0560	015" DIA CIRC CONCR LEN=0030 INSTALLED UNKN	
				0140/0200	015" DIA CIRC CONCR LEN=0030 INSTALLED UNKN	
	029443 FT		5	029443 FT 0140/0000	2 0 14031 0 01 0309+94 LENGTH(AH 1927 BK 2192) 018" DIA CIR PLASTIC	
				0130/2041	LEN=0030 INSTALLED UNKN	
				0130/1600	024" DIA CIRC METAL LEN=0030 INSTALLED UNKN	
				0130/0994	018" DIA CIRC CONCR LEN=0030 INSTALLED UNKN	
	KLINE RD (T465)	0130/0945	0130/0945			
					0130/0747	018" DIA CIR PLASTIC LEN=0040 INSTALLED 2008
				0130/0334	018" DIA CIRC METAL LEN=0030 INSTALLED UNKN	
				0130/0035	012" DIA CIR PLASTIC LEN=0030 INSTALLED UNKN	
027251 FT				027251 FT NC PENNS CREEK RD	2 0 14031 0 01 0288+08	
			5	0130/0000	UPPER GEORGES VALLEY RD (SR2010 SEG 0110/1286) LENGTH(AH 2192 BK 3676) 036"H 36"W CON BOX CUL	
				0120/3300	LEN=0025 INSTALLED UNKN	
				0120/2848	015" DIA CIRC METAL LEN=0030 INSTALLED UNKN	
				0120/2602	015" DIA CIRC METAL LEN=0030 INSTALLED UNKN	
				0120/1835	012" DIA CIRC METAL LEN=0040 INSTALLED UNKN	
			0120/1531	018" DIA CIR PLASTIC LEN=0030 INSTALLED UNKN		
			0120/1077	UNNAMED AL (TWP)		
			0120/1021	006" DIA CIRC METAL LEN=0025 INSTALLED 2000 EGG HILL DR		

DIR: B TOTAL LEN: 11.521 MI. DIST: 02-1 SR: 2012
 LEFT MUN: GREGG T RIGHT MUN: GREGG T

MAPLE LANE RD
 (T451)

0120/0521
 023575 FT

STREAMSIDE PL
 (TWP)

0110/0697

022663 FT

WATER ST
 (TWP)
 FIREHALL RD
 (T533)

0100/0469

0100/0335

==	0120/0957	(TWP)	
==	0120/0713	EGG HILL DR	
==	0120/0688	(TWP)	
---		015 " DIA	CIRC METAL
---		LEN=0030	INSTALLED UNKN
==	023575 FT	2 0 14031	0 00 0251+45
		VILLAGE:	RISING SPRINGS
		NC CO	OPER ST
			LONG ST
5	0120/0000	(SR2005	SEG 0010/0000)
		LENGTH(AH	3676 BK 0912)
---	0110/0872	024 " DIA	CIRC CONCR
---		LEN=0060	INSTALLED 2000
---	0110/0856	018 " DIA	CIRC CONCR
		LEN=0060	INSTALLED 2000
==	0110/0674	036 " DIA	CIRC CONCR
---		LEN=0033	INSTALLED 2000
---	0110/0643	BMSBN 14/2012/0110/0565	
		STREAMSIDE PL	
==	0110/0641	(TWP)	
		2 0 14031	0 00 0247+97
		PENNS CREEK	
---	0110/0565	BMSBG 14/2012/0110/0565	
---		018 " DIA	CIRC CONCR
---	0110/0305	LEN=0030	INSTALLED 2000
---		018 " DIA	CIRC CONCR
---	0110/0163	LEN=0030	INSTALLED 2000
---		018 " DIA	CIRC METAL
---	0110/0005	LEN=0030	INSTALLED 2000
	022663 FT	2 0 14031	0 00 0242+48
5	0110/0000	LENGTH(AH	0912 BK 0986)
---	0100/0818	015 " DIA	CIRC METAL
---		LEN=0040	INSTALLED UNKN
---	0100/0692	015 " DIA	CIRC METAL
---		LEN=0040	INSTALLED UNKN
---	0100/0598	015 " DIA	CIRC METAL
		LEN=0100	INSTALLED UNKN
==	0100/0262	018 " DIA	CIRC CONCR
---		LEN=0050	INSTALLED UNKN
		FIREHALL RD	
		(SR2008	SEG 0140/0135)
---	0100/0255	018 " DIA	CIRC CONCR

EXTRACT DATE: 12/18/2023
PRINT DATE: 12/19/2023

ROADWAY MANAGEMENT SYSTEM
SLD COUNTY/SR - ANNUAL PRINT

PAGE NUMBER: 367
COUNTY: CENTRE

DIR: B TOTAL LEN: 11.521 MI.
LEFT MUN: GREGG T

DIST: 02-1 SR: 2012
RIGHT MUN: GREGG T

2 0 14031 0 00 0232+54 021677 FT
EARLYSTOWN RD
(SR0045 SEG 0540/0056) 0100/0000
021677 FT

ALLISON RD
(T466)

0090/2323

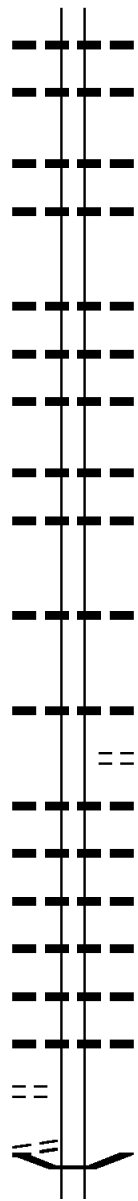
018998 FT

016716 FT

0100/0207	LEN=0048	INSTALLED	2004
021677 FT	TER ST		
INTER-BK	EARLYSTOWN RD		
5 0100/0000	(SR0045 SEG 0540/0056)		
021677 FT	LTH AH 000986 BK 000056		
7094/0000	LTH AH 000056 BK 002679		
INTER-AHD	EARLYSTOWN RD		
	(SR0045 SEG 0540/0000)		
	EARLYSTOWN RD		
0090/2679	(SR0045 SEG 0540/0000)		
	036"H 48"W CONC STRUCT		
0090/2519	LEN=0050	INSTALLED	UNKN
	BMS EN 14/2012/0090/2258		
0090/2268	2 0 14031 0 00 0205+33		
	BARTGESS RUN		
0090/2258	BMSBG 14/2012/0090/2258		
	024 "DIA CIRC METAL		
0090/2082	LEN=0030	INSTALLED	UNKN
	018 "DIA CIRC METAL		
0090/1906	LEN=0030	INSTALLED	UNKN
	018 "DIA CIRC METAL		
0090/1837	LEN=0030	INSTALLED	UNKN
	018 "DIA CIRC METAL		
0090/0909	LEN=0030	INSTALLED	UNKN
	BMS EN 14/2012/0090/0000		
0090/0015	2 0 14031 0 00 0205+33		
018998 FT	VILLAGE: SPRING MILLS		
	BRANCH PENNS CREEK		
	BMSBG 14/2012/0090/0000		
5 0090/0000	LENGTH(AH 2679 BK 2282)		
	018 "DIA CIRC METAL		
0080/1716	LEN=0030	INSTALLED	UNKN
	018 "DIA CIR PLASTIC		
0080/0977	LEN=0030	INSTALLED	2014
	018 "DIA CIRC METAL		
0080/0153	LEN=0030	INSTALLED	UNKN
016716 FT	2 0 14031 0 00 0182+59		
	032"H 60"W CONC STRUCT		
	LEN=0030	INSTALLED	UNKN
5 0080/0000	LENGTH(AH 2282 BK 2801)		
	015 "DIA CIRC METAL		
0070/2239	LEN=0030	INSTALLED	2000

DIR: B TOTAL LEN: 11.521 MI. DIST: 02-1 SR: 2012
 LEFT MUN: GREGG T RIGHT MUN: GREGG T

	0070/1665	040 " DIA	CIRC METAL
		LEN=0030	INSTALLED UNKN
	0070/1170	018 " DIA	CIR PLASTIC
		LEN=0030	INSTALLED UNKN
	0070/0323	018 " DIA	CIR PLASTIC
		LEN=0040	INSTALLED 2014
	0070/0175	015 " DIA	CIRC METAL
		LEN=0030	INSTALLED UNKN
013915 FT	013915 FT	2 0 14031	0 00 0154+74
	5 0070/0000	LENGTH(AH	2801 BK 2449)
	0060/2449	018 " DIA	CIRC METAL
		LEN=0030	INSTALLED UNKN
	0060/2168	018 " DIA	CIRC METAL
		LEN=0035	INSTALLED UNKN
	0060/1943	015 " DIA	CIRC METAL
		LEN=0040	INSTALLED UNKN
	0060/1317	018 " DIA	CIRC METAL
		LEN=0040	INSTALLED UNKN
	0060/1150	015 " DIA	CIR PLASTIC
		LEN=0030	INSTALLED UNKN
	0060/0068	018 " DIA	CIRC METAL
		LEN=0030	INSTALLED UNKN
011466 FT	011466 FT	2 0 14031	0 00 0130+41
	5 0060/0000	LENGTH(AH	2449 BK 2948)
	0050/2468	015 " DIA	CIRC METAL
		LEN=0050	INSTALLED UNKN
	0050/2426	ROSS HILL RD	(T468)
	0050/2236	018 " DIA	CIR PLASTIC
		LEN=0030	INSTALLED 2022
	0050/1645	018 " DIA	CIR PLASTIC
		LEN=0030	INSTALLED 2000
	0050/1535	015 " DIA	CIRC METAL
		LEN=0028	INSTALLED 1998
	0050/1210	018 " DIA	CIRC METAL
		LEN=0026	INSTALLED 1998
	0050/0873	024 " DIA	CIRC METAL
		LEN=0030	INSTALLED UNKN
	0050/0530	018 " DIA	CIRC METAL
		LEN=0030	INSTALLED UNKN
GREEN GROVE RD	0050/0501		
(T615)			
JAY LN	0050/0396		
(TWP)			
008518 FT	0050/0054	BMS EN 14/2012/0050/0000	
	008518 FT	2 0 14031	0 00 0100+82



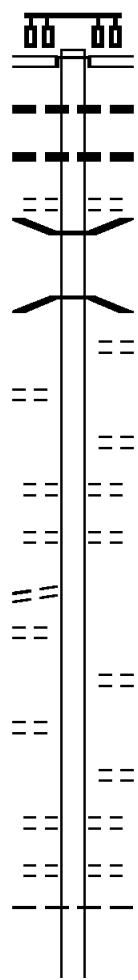
DIR: B TOTAL LEN: 11.521 MI. DIST: 02-1 SR: 2012
 LEFT MUN: GREGG T RIGHT MUN: GREGG T

Stationing	Notes	Material	Length	Installation	Other
0050/0000	VILLAGE: FARMERS MILLS PENNS CREEK BMSBG 14/2012/0050/0000		2948	2030	
0040/1178	RIDGE RD (T455)				
0040/1129	036" DIA CIRC METAL		0050	INSTALLED	UNKN
006488 FT	018" DIA CIRC METAL		0040	INSTALLED	UNKN
006488 FT	2 0 14031 0 00 0080+65				
0040/0000	LENGTH(AH 2030 BK 1984)				
0030/1477	018" DIA CIRC METAL		0040	INSTALLED	2000
0030/1172	018" DIA CIRC METAL		0040	INSTALLED	UNKN
0030/1170	015" DIA CIR PLASTIC		0030	INSTALLED	1997
0030/0780	018" DIA CIR PLASTIC		0040	INSTALLED	2016
004504 FT	2 0 14031 0 00 0060+66				
0030/0515	015" DIA CIR PLASTIC		0040	INSTALLED	UNKN
0030/0000	LENGTH(AH 1984 BK 1487)				
0020/1109	024" DIA CIR PLASTIC		0030	INSTALLED	UNKN
0020/0800	024" DIA CIRC METAL		0040	INSTALLED	UNKN
003017 FT	2 0 14031 0 00 0038+89				
0020/0000	LENGTH(AH 1487 BK 3017)				
0008/2318	NC PENN'S CAVE RD				
000000 FT	0 0 00000 0 00 0000+00				
0008/0000	NC SARA CAMPBELL LN BRUSH VALLEY RD (SRO192 SEG 0100/0200) MFC BEGIN = D		3017	0000	

DIR: B TOTAL LEN: 2.573 MI. DIST: 02-1 SR: 2011
 LEFT MUN: MILLHEIM B RIGHT MUN: MILLHEIM B

013587 FT

013587 FT
 INTER-AHD



SOUTH ST
 (BORO)

0056/1803

CONNECTOR TO MILL ST
 (BORO)
 MILL ST
 (BORO)

0056/1094

0056/0993

UNNAMED AL
 (BORO)

0056/0866

MILLHEIM
 PENN T 0056/0031
 1 0 00873 0 01 0114+23 011435 FT
 RACE AL

NORTH ST
 (SR0445 SEG 0010/0000)
 MAIN ST
 (SR0045 SEG 0660/1699)
 0056/2152
 0056/2009 018 " DIA CIRC CONCR
 LEN=0030 INSTALLED 2022
 0056/1998 018 " DIA CIRC CONCR
 LEN=0025 INSTALLED 2022
 RACE ST
 (BORO)
 0056/1990
 0056/1979 BMSSEN 14/2011/0056/1965
 1 0 00873 0 01 0134+29
 MILL RACE
 0056/1965 BMSBG 14/2011/0056/1965
 UNNAMED AL
 (BORO)
 0056/1843

CUB AL
 (BORO)
 COON AL
 (BORO)
 0056/1693
 0056/1378
 FAWN AL
 (BORO)
 0056/1160

DEER AL
 (BORO)
 0056/0887

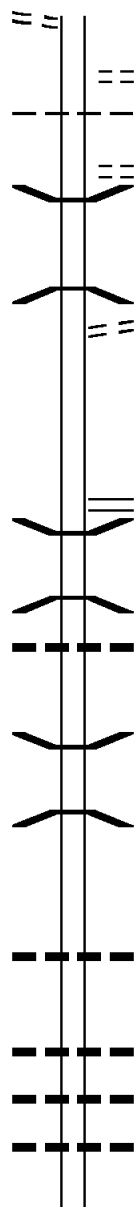
CENTER ST
 (BORO)
 BEAR AL
 (BORO)
 0056/0657
 0056/0435
 FOX AL
 (BORO)
 0056/0216

011435 FT
 NC PENN ST

DIR: B TOTAL LEN: 2.573 MI. DIST: 02-1 SR: 2011
 LEFT MUN: PENN T RIGHT MUN: PENN T

(BORO)

Segment ID	Length (FT)	Start Station	End Station	Description
0056/0000		0056/0000	0054/0251	LENGTH(AH 2152 BK 0423) ELK ST (BORO)
		0054/0178	0054/0126	MILLHEIM PENN T WATER ST (TWP)
011012 FT		0054/0082	011012 FT	BMSSEN 14/2011/0054/0000 1 0 00000 0 00 0000+00 ELK CREEK
		0054/0000	0044/0234	BMSBG 14/2011/0054/0000 LENGTH(AH 0423 BK 0280) SHEEP HILL LN (TWP)
010732 FT		010732 FT	0044/0000	1 0 00873 0 01 0107+20 LENGTH(AH 0280 BK 2877)
		0040/1667	0040/1543	TATTLE TOWN RD (SR2016 SEG 0010/0000)
		0040/1446	0040/0885	BMSSEN 14/2011/0040/1446 1 0 00873 0 00 0092+93 ELK CREEK
007855 FT		0040/0885	0040/0000	BMSBG 14/2011/0040/1446 015 "DIA CIRC METAL LEN=0030 INSTALLED UNKN
		007855 FT	0030/2108	1 0 00873 0 00 0078+60 LENGTH(AH 2877 BK 2360)
		0030/2027	0030/2027	BMSSEN 14/2011/0030/2027 1 0 00873 0 00 0075+10 ELK CREEK BMSBG 14/2011/0030/2027
		0030/0280	005495 FT	018 "DIA CIRC METAL LEN=0030 INSTALLED UNKN
005495 FT		0030/0000	0020/2078	1 0 00873 0 00 0054+98 LENGTH(AH 2360 BK 2210)
		0020/1750	0020/1592	015 "DIA CIR PLASTIC LEN=0060 INSTALLED 1997 015 "DIA CIRC METAL LEN=0030 INSTALLED UNKN 015 "DIA CIRC METAL LEN=0030 INSTALLED UNKN



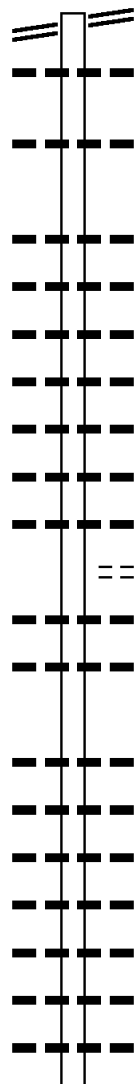
DIR: B TOTAL LEN: 2.573 MI. DIST: 02-1 SR: 2011
 LEFT MUN: PENN T RIGHT MUN: PENN T

Stationing	Description	Material / Notes
0020/0564	BMS EN 14/2011/0020/0532	1 0 00873 0 00 0038+18
	ELK CREEK	
0020/0532	BMSBG 14/2011/0020/0532	018 " DIA CIRC CONCR
0020/0215	LEN=0038	INSTALLED UNKN
	PINE CREEK RD	
0020/0104	(SR2018 SEG 0010/0000)	
0020/0034	BMS EN 14/2011/0020/0000	1 0 00873 0 00 0032+84
003285 FT	ELK CREEK	
	BMSBG 14/2011/0020/0000	
5 0020/0000	LENGTH(AH 2210 BK 3285)	
	HARTERTOWN AL	
==	0010/3197	(TWP)
==	0010/2920	(TWP)
---	0010/2525	015 " DIA CIRC METAL
---	0010/2010	LEN=0025 INSTALLED UNKN
---	0010/1580	015 " DIA CIRC METAL
---	0010/1550	LEN=0025 INSTALLED UNKN
---	0010/1440	WEAVER AV
	(TB40)	
	018 " DIA CIRC METAL	
	LEN=0035 INSTALLED UNKN	
	018 " DIA CIR PLASTIC	
	LEN=0040 INSTALLED 2014	
6TH ALLEY (TWP)	0010/1226	
5TH ALLEY (TWP)	0010/0947	
	==	11TH ALLEY (TWP)
	---	015 " DIA CIRC CONCR
	---	LEN=0025 INSTALLED UNKN
	---	012 " DIA CIRC METAL
	---	LEN=0025 INSTALLED UNKN
4TH ALLEY (TWP)	0010/0663	10TH ALLEY (TWP)
PENNS CREEK RD (SR2012 SEG 0270/3149)	0010/0381	9TH ALLEY (TWP)
	0010/0328	BMS EN 14/2011/0010/0209
		1 0 00873 0 00 0002+25
		PENNS CREEK
000000 FT	0010/0209	BMSBG 14/2011/0010/0209
	000000 FT	1 0 00873 0 00 0000+00
		VILLAGE: COBURN
		NC CO BURN RD
	INTER-BK	MAIN ST (T515)
		MFC BEGIN = D
5 0010/0000	LENGTH(AH 3285 BK 0000)	

COOPER ST 026266 FT
 (SR2012 SEG 0130/0000) 0110/1286

024980 FT

022502 FT



Start Station	End Station	Length	Material	Installation Date
0110/1286	0110/1177	0090	018" DIA CIR PLASTIC	2014
0110/0497	0110/0000	0497	018" DIA CIRC METAL	UNKN
024980	0110/0000	024980	20" DIA CIRC METAL	UNKN
0100/2259	0100/2057	0202	024" DIA CIR PLASTIC	2004
0100/2057	0100/1909	0148	018" DIA CIRC METAL	UNKN
0100/1909	0100/1713	0196	018" DIA CIR PLASTIC	2004
0100/1713	0100/1456	0257	018" DIA CIRC METAL	UNKN
0100/1456	0100/1249	0207	018" DIA CIR PLASTIC	UNKN
0100/1249	0100/1082	0167	018" DIA CIRC METAL	UNKN
0100/1082	0100/0978	0104	018" DIA CIR PLASTIC	1994
0100/0978	0100/0954	0024	HARTER RD (T464)	
0100/0954	0100/0494	0460	018" DIA CIR PLASTIC	2004
0100/0494	022502	0444	018" DIA CIRC METAL	UNKN
022502	0100/0000	022502	20" DIA CIRC METAL	UNKN
0090/2510	0090/2039	0471	018" DIA CIR PLASTIC	UNKN
0090/2039	0090/1700	0339	018" DIA CIR PLASTIC	2004
0090/1700	0090/1644	0056	018" DIA CIR PLASTIC	2004
0090/1644	0090/1515	0129	018" DIA CIR PLASTIC	2004
0090/1515	0090/1414	0101	018" DIA CIR PLASTIC	2004
0090/1414	0090/1235	0179	018" DIA CIRC METAL	UNKN
0090/1235			018" DIA CIR PLASTIC	2003

EXTRACT DATE: 12/18/2023
PRINT DATE: 12/19/2023

ROADWAY MANAGEMENT SYSTEM
SLD COUNTY/SR - ANNUAL PRINT

PAGE NUMBER: 360
COUNTY: CENTRE

DIR: B TOTAL LEN: 4.975 MI.
LEFT MUN: GREGG T

DIST: 02-1 SR: 2010
RIGHT MUN: GREGG T

019992 FT

017523 FT

0090/1112	LEN=0034	INSTALLED	2003
	018 "DIA	CIR PLASTIC	
0090/0987	LEN=0034	INSTALLED	2003
	018 "DIA	CIR PLASTIC	
0090/0561	LEN=0040	INSTALLED	2003
	018 "DIA	CIR PLASTIC	
0090/0363	LEN=0035	INSTALLED	2003
	018 "DIA	CIR PLASTIC	
0090/0050	LEN=0040	INSTALLED	2003
019992 FT	2 0 14030	0 00 0199+62	
5 0090/0000	LENGTH(AH	2510 BK 2469)	
	018 "DIA	CIR PLASTIC	
0080/2194	LEN=0040	INSTALLED	2003
	024 "DIA	CIR PLASTIC	
0080/1987	LEN=0033	INSTALLED	1999
	024 "DIA	CIRC METAL	
0080/1879	LEN=0035	INSTALLED	UNKN
	018 "DIA	CIRC METAL	
0080/1576	LEN=0030	INSTALLED	UNKN
	018 "DIA	CIR PLASTIC	
0080/1400	LEN=0040	INSTALLED	2004
	018 "DIA	CIR PLASTIC	
0080/1168	LEN=0040	INSTALLED	2004
	018 "DIA	CIR PLASTIC	
0080/0931	LEN=0040	INSTALLED	2003
	018 "DIA	CIRC METAL	
0080/0699	LEN=0035	INSTALLED	UNKN
	MOUNTAIN	MEADOW LN	
== 0080/0201	(TWP)		
	018 "DIA	CIR PLASTIC	
0080/0178	LEN=0040	INSTALLED	2003
017523 FT	2 0 14030	0 00 0175+00	
5 0080/0000	LENGTH(AH	2469 BK 2509)	
	018 "DIA	CIR PLASTIC	
0070/2248	LEN=0040	INSTALLED	2003
	018 "DIA	CIR PLASTIC	
0070/2188	LEN=0040	INSTALLED	2003
	018 "DIA	CIR PLASTIC	
0070/2018	LEN=0032	INSTALLED	2003
	REEDER RD		
== 0070/1866	(T462)		
	018 "DIA	CIR PLASTIC	
0070/1664	LEN=0032	INSTALLED	2003
	018 "DIA	CIR PLASTIC	
0070/1259	LEN=0040	INSTALLED	2003
	018 "DIA	CIRC METAL	
0070/0878	LEN=0035	INSTALLED	UNKN
	018 "DIA	CIR PLASTIC	
0070/0626	LEN=0040	INSTALLED	2003
	018 "DIA	CIRC METAL	

DIR: B TOTAL LEN: 4.975 MI. DIST: 02-1 SR: 2010
 LEFT MUN: GREGG T RIGHT MUN: GREGG T

Stationing	Structure	Material	Length	Year
015014 FT	0070/0486	LEN=0030	INSTALLED	UNKN
	015014 FT	2 0 14030 0 00 0150+00		
	0070/0000	LENGTH(AH 2509 BK 2426)		
	0060/2285	018 "DIA CIR PLASTIC		2004
	0060/2185	018 "DIA CIR PLASTIC		2003
	0060/2122	018 "DIA CIRC METAL		UNKN
	0060/1559	024 "DIA CIRC METAL		UNKN
	0060/1249	018 "DIA CIR PLASTIC		2004
	0060/1009	018 "DIA CIR PLASTIC		2004
012588 FT	0060/0288	021 "H 15 "W METAL ARCH		2000
	012588 FT	2 0 14030 0 00 0125+78		
		GREGG POTTER T		
	0060/0000	LENGTH(AH 2426 BK 2074)		
	0050/1866	018 "DIA CIR PLASTIC		UNKN
010514 FT	0050/0845	018 "DIA CIR PLASTIC		2003
	0050/0292	024 "DIA CIR PLASTIC		UNKN
	010514 FT	2 0 14030 0 00 0105+13		
	0050/0000	LENGTH(AH 2074 BK 2402)		
	0040/2155	036 "DIA CIRC METAL		2006
	0040/1985	018 "DIA CIR PLASTIC		UNKN
0040/1913				
0040/1472	0040/1472	017 "DIA CIRC METAL		2000
008112 FT	008112 FT	2 0 14030 0 00 0081+20		
		POTTER RUN		
		STRUCTURE LENGTH 9 FT		
		BMSID 14/2010/0040/0000		
	0040/0000	LENGTH(AH 2402 BK 2852)		
0030/2436				

ASHER LN
(TWP)

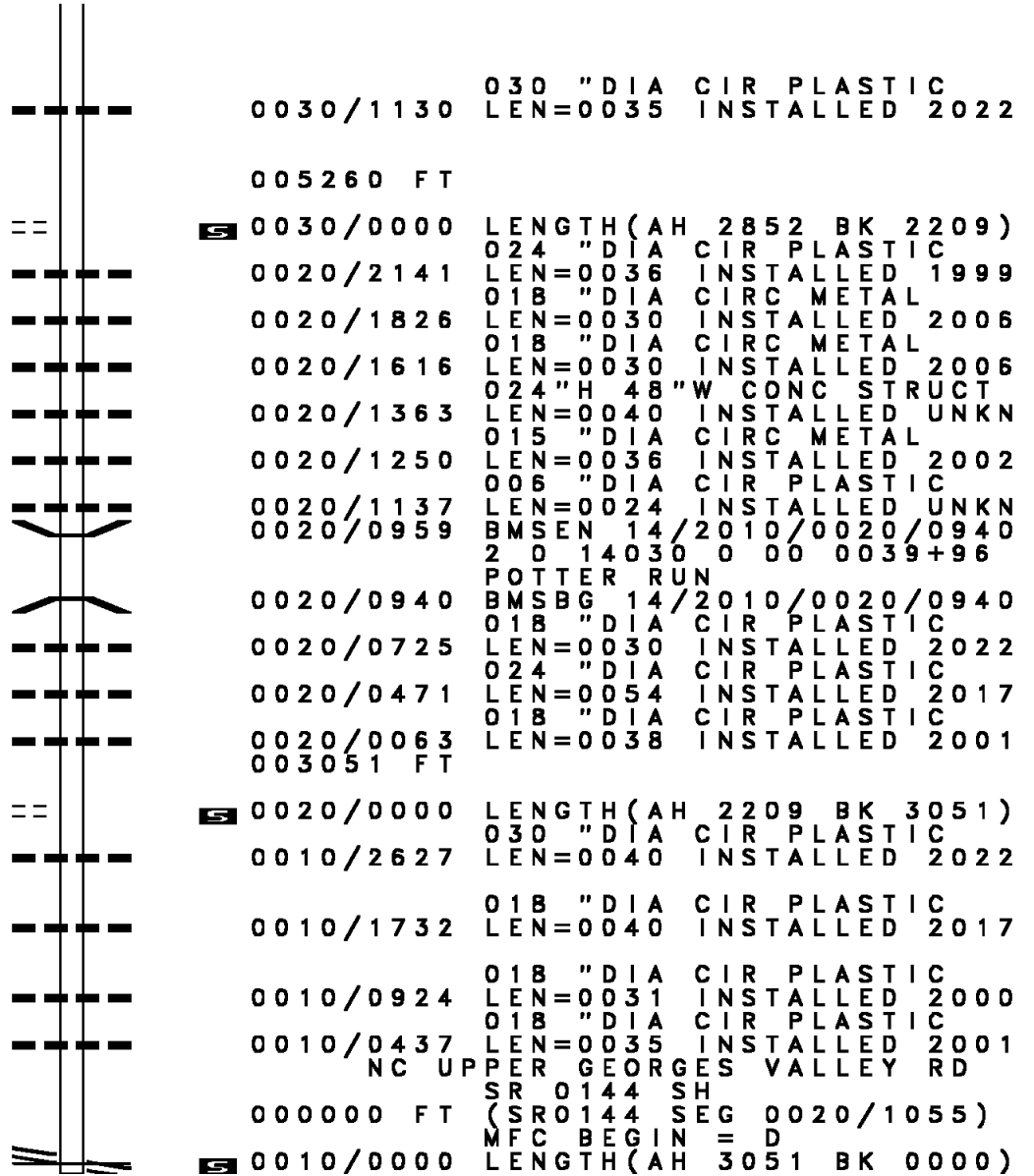
LUCAS LN
(TWP)

DIR: B TOTAL LEN: 4.975 MI. DIST: 02-1 SR: 2010
 LEFT MUN: POTTER T RIGHT MUN: POTTER T

2 0 14030 0 00 0052+75 005260 FT
 EGG HILL RD
 (T536) 0030/0000

2 0 14030 0 00 0030+44 003051 FT
 BIBLE RD
 (T522) 0020/0000

2 0 14030 0 00 0000+00 000000 FT
 SR 0144 SH
 (SR0144 SEG 0020/1055) 0010/0000

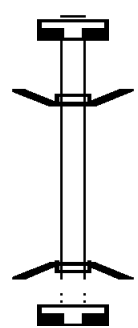


EXTRACT DATE: 12/18/2023 ROADWAY MANAGEMENT SYSTEM PAGE NUMBER: 357
 PRINT DATE: 12/19/2023 SLD COUNTY/SR - ANNUAL PRINT COUNTY: CENTRE
 DIR: B TOTAL LEN: .004 MI. DIST: 02-1 SR: 2009
 LEFT MUN: PENN T RIGHT MUN: PENN T

000023 FT

 000000 FT

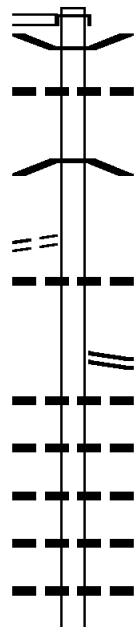
 000000 FT



000023 FT
 7014/0000 LENGTH(AH 2464 BK 0023)
 INTER-AHD PARADISE RD
 0010/0023 (T500)
 000000 FT 2 0 14 034 0 00 0016+07
 INTER-BK PARADISE RD
 (T500)
 BRANCH PENNS CREEK
 BMSBG 14/2009/0010/0000
 0010/0000 LENGTH(AH 0023 BK 0100)
 000000 FT
 7008/0000 LENGTH(AH 0100 BK 0000)

WATER ST 015011 FT
 (SR2012 SEG 0100/0255) 0140/0135

FIREHALL RD 014876 FT
 (T533) 0140/0000



015011 FT
 INTER-AHD WATER ST
 0140/0135 (SR2012 SEG 0100/0255)
 0140/0101 BMSSEN 14/2008/0140/0018
 0140/0040 018 " DIA CIR UNKNOWN
 LEN=0030 INSTALLED UNKN
 0 0 00000 0 00 0000+00
 PENNS CREEK
 0140/0018 BMSBG 14/2008/0140/0018
 014876 FT 2 0 14023 1 00 0000+00
 NC FIRE HALL RD
 0140/0000 LENGTH(AH 0135 BK 2514)
 018 " DIA CIRC CONCR
 0130/2314 LEN=0090 INSTALLED 1999
 NC SCHOOL ST
 SCHOOL ST
 0130/2279 (SR2005 SEG 0020/1002)
 015 " DIA CIRC CONCR
 0130/2090 LEN=0040 INSTALLED UNKN
 015 " DIA CIRC METAL
 0130/1970 LEN=0035 INSTALLED UNKN
 015 " DIA CIRC CONCR
 0130/1755 LEN=0035 INSTALLED UNKN
 015 " DIA CIRC CONCR
 0130/1410 LEN=0030 INSTALLED 1999
 015 " DIA CIRC CONCR
 0130/1090 LEN=0035 INSTALLED UNKN
 015 " DIA CIRC CONCR

DIR: B TOTAL LEN: 2.843 MI. DIST: 02-1 SR: 2008
 LEFT MUN: GREGG T RIGHT MUN: GREGG T

012362 FT

009666 FT

006587 FT

0130/0865	LEN=0035	INSTALLED	UNKN
015 "DIA	CIRC	CONCR	
0130/0600	LEN=0040	INSTALLED	UNKN
015 "DIA	CIRC	CONCR	
0130/0435	LEN=0035	INSTALLED	UNKN
015 "DIA	CIRC	CONCR	
0130/0120	LEN=0040	INSTALLED	UNKN
012362 FT	2 0 14023	0 00	0360+16
0130/0000	LENGTH(AH	2514	BK 2696)
015 "DIA	CIRC	CONCR	
0120/2422	LEN=0040	INSTALLED	1999
015 "DIA	CIRC	CONCR	
0120/1841	LEN=0040	INSTALLED	1999
018 "DIA	CIR	PLASTIC	
0120/1552	LEN=0030	INSTALLED	2022
015 "DIA	CIRC	CONCR	
0120/1004	LEN=0030	INSTALLED	1999
015 "DIA	CIRC	CONCR	
0120/0910	LEN=0040	INSTALLED	UNKN
015 "DIA	CIRC	CONCR	
0120/0384	LEN=0030	INSTALLED	1999
009666 FT	2 0 14023	0 00	0333+39
015 "DIA	CIRC	CONCR	
0120/0000	LENGTH(AH	2696	BK 3079)
015 "DIA	CIRC	CONCR	
0110/2557	LEN=0030	INSTALLED	UNKN
015 "DIA	CIRC	CONCR	
0110/2184	LEN=0040	INSTALLED	1999
015 "DIA	CIRC	CONCR	
0110/1916	LEN=0035	INSTALLED	1999
015 "DIA	CIRC	CONCR	
0110/1537	LEN=0045	INSTALLED	1999
015 "DIA	CIRC	CONCR	
0110/1277	LEN=0035	INSTALLED	1999
015 "DIA	CIRC	METAL	
0110/0730	LEN=0030	INSTALLED	UNKN
024 "DIA	CIR	PLASTIC	
0110/0572	LEN=0035	INSTALLED	1999
036 "DIA	CIR	PLASTIC	
0110/0555	LEN=0040	INSTALLED	2017
006587 FT	2 0 14023	0 00	0302+62
0110/0000	LENGTH(AH	3079	BK 3074)
018 "DIA	CIR	PLASTIC	
0100/2975	LEN=0035	INSTALLED	2022
015 "DIA	CIRC	CONCR	
0100/2212	LEN=0030	INSTALLED	1999
018 "DIA	CIRC	CONCR	
0100/1960	LEN=0030	INSTALLED	UNKN

DIR: B TOTAL LEN: 2.843 MI. DIST: 02-1 SR: 2008
 LEFT MUN: GREGG T RIGHT MUN: GREGG T

WILDFLOWER LN
 (PRDR)

0100/1922

003513 FT

000000 FT

000000 FT

000000 FT

000000 FT

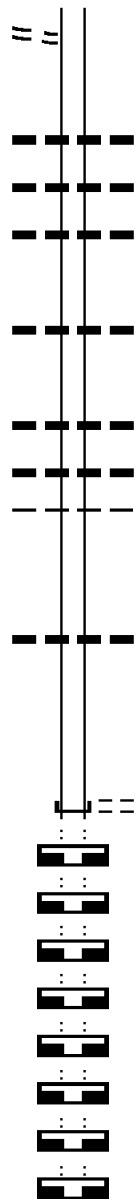
000000 FT

000000 FT

000000 FT

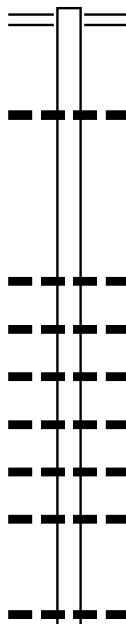
000000 FT

000000 FT



0100/1000 036 " DIA CIR PLASTIC
 LEN=0060 INSTALLED 2011
 0100/0680 018 " DIA CIRC METAL
 LEN=0045 INSTALLED 1999
 0100/0110 015 " DIA CIRC METAL
 LEN=0030 INSTALLED UNKN
 003513 FT 2 0 14023 0 00 0271+90
 0100/0000 LENGTH(AH 3074 BK 3513)
 015 " DIA CIRC METAL
 0090/3366 LEN=0030 INSTALLED 1999
 0090/2213 018 " DIA CIR PLASTIC
 LEN=0030 INSTALLED 2022
 0090/1743 015 " DIA CIRC METAL
 LEN=0030 INSTALLED 1999
 GREGG
 0090/1532 POTTER T
 0090/0140 018 " DIA CIR PLASTIC
 LEN=0025 INSTALLED 2015
 000000 FT 2 0 14023 0 00 0236+79
 NC S I N K I N G C R E E K R D
 E G G H I L L R D
 (T536)
 I N T E R - B K S I N K I N G C R E E K R D
 (T524)
 0090/0000 LENGTH(AH 3513 BK 2828)
 000000 FT
 7080/0000 LENGTH(AH 2828 BK 2759)
 000000 FT
 7070/0000 LENGTH(AH 2759 BK 3060)
 000000 FT
 7060/0000 LENGTH(AH 3060 BK 3106)
 000000 FT
 7050/0000 LENGTH(AH 3106 BK 2906)
 000000 FT
 7040/0000 LENGTH(AH 2906 BK 3023)
 000000 FT
 7030/0000 LENGTH(AH 3023 BK 3030)
 000000 FT
 7020/0000 LENGTH(AH 3030 BK 3044)
 000000 FT
 7010/0000 LENGTH(AH 3044 BK 0000)

018217 FT



018217 FT BRUSH VALLEY RD
0080/2565 (SR0192 SEG 0160/0495)

0080/1445 018 "DIA CIR PLASTIC
LEN=0036 INSTALLED 1999

015652 FT

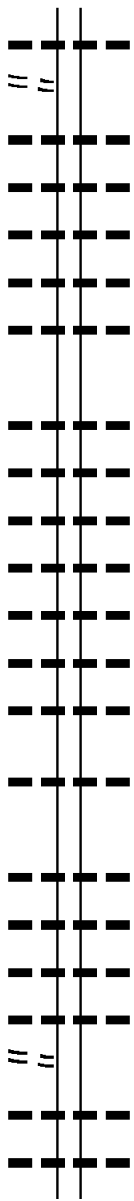
015652 FT 2 0 14033 0 00 0150+00
 0080/0000 LENGTH(AH 2565 BK 2462)
 0070/1962 018 "DIA CIR METAL
 015 "DIA CIR METAL UNKN
 0070/1481 LEN=0035 INSTALLED 2016
 018 "DIA CIR PLASTIC
 0070/1170 LEN=0032 INSTALLED 2012
 018 "DIA CIR PLASTIC
 0070/0859 LEN=0036 INSTALLED 2003
 018 "DIA CIR METAL
 0070/0548 LEN=0040 INSTALLED 2003
 018 "DIA CIR PLASTIC
 0070/0268 LEN=0044 INSTALLED 2003
 013190 FT 2 0 14033 0 00 0125+47
 0070/0000 LENGTH(AH 2462 BK 2515)
 018 "DIA CIR PLASTIC
 0060/2358 LEN=0045 INSTALLED 1999

013190 FT

DIR: B TOTAL LEN: 3.450 MI. DIST: 02-1 SR: 2007
 LEFT MUN: GREGG T RIGHT MUN: GREGG T

GRENOBLE RD
 (T459)

0060/1916



0060/1939	015 " DIA	CIR PLASTIC
	LEN=0052	INSTALLED 2003
0060/1350	015 " DIA	CIRC METAL
	LEN=0036	INSTALLED 1999
0060/1100	018 " DIA	CIR PLASTIC
	LEN=0076	INSTALLED 2003
0060/0875	018 " DIA	CIR PLASTIC
	LEN=0040	INSTALLED 2003
0060/0710	018 " DIA	CIR PLASTIC
	LEN=0049	INSTALLED 2003
0060/0220	018 " DIA	CIR PLASTIC
	LEN=0044	INSTALLED 2001
010675 FT	2 0 14033	0 00 0100+32
0060/0000	LENGTH(AH	2515 BK 2399)
	018 " DIA	CIR PLASTIC
0050/2360	LEN=0048	INSTALLED 2003
	031 " DIA	CIRC METAL
0050/2285	LEN=0060	INSTALLED UNKN
	018 " DIA	CIR PLASTIC
0050/1908	LEN=0043	INSTALLED 2001
	018 " DIA	CIR PLASTIC
0050/1558	LEN=0037	INSTALLED 2001
	015 " DIA	CIRC METAL
0050/1347	LEN=0035	INSTALLED 2016
	018 " DIA	CIRC METAL
0050/1038	LEN=0035	INSTALLED 2016
	018 " DIA	CIRC METAL
0050/0645	LEN=0035	INSTALLED 2016
	018 " DIA	CIR PLASTIC
0050/0040	LEN=0035	INSTALLED 2003
008276 FT	2 0 14033	0 00 0076+33
0050/0000	LENGTH(AH	2399 BK 2581)
	018 " DIA	CIRC METAL
0040/2460	LEN=0036	INSTALLED 2003
	018 " DIA	CIRC METAL
0040/1955	LEN=0040	INSTALLED UNKN
	018 " DIA	CIR PLASTIC
0040/1591	LEN=0042	INSTALLED 2001
	036 " DIA	CIR PLASTIC
0040/1130	LEN=0050	INSTALLED 2015
	015 " DIA	CIR PLASTIC
0040/0536	LEN=0035	INSTALLED UNKN
	024 " DIA	CIR PLASTIC
0040/0135	LEN=0050	INSTALLED 2013
005695 FT	2 0 14033	0 00 0050+33

RIDER LN
 (TWP)

0040/0995

005695 FT

EXTRACT DATE: 12/18/2023
PRINT DATE: 12/19/2023

ROADWAY MANAGEMENT SYSTEM
SLD COUNTY/SR - ANNUAL PRINT

PAGE NUMBER: 351
COUNTY: CENTRE

DIR: B TOTAL LEN: 3.450 MI.
LEFT MUN: GREGG T

DIST: 02-1 SR: 2007
RIGHT MUN: GREGG T

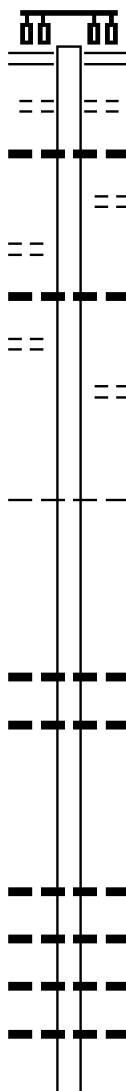
	0040/0000	LENGTH(AH 2581 BK 2476)
---	0030/2220	015 "DIA CIRC METAL
==	0030/2201	LEN=0040 INSTALLED UNKN GREEN GROVE RD (T615)
	0030/0197	BMS EN 14/2007/0030/0181 2 0 14033 0 00 0027+57 TRIB TO PENNS CREEK
	0030/0181	BMSBG 14/2007/0030/0181
	0030/0024	BMS EN 14/2007/0030/0000
003219 FT	003219 FT	2 0 14033 0 00 0025+42 TRIB TO PENNS CREEK
	0030/0000	BMSBG 14/2007/0030/0000
---	0020/1966	LENGTH(AH 2476 BK 2562)
---	0020/1807	036"H 72"W CON BOX CUL LEN=0030 INSTALLED UNKN
---	0020/1741	018 "DIA CIRC METAL
---	0020/1485	015 "DIA CIRC METAL
---	0020/1201	LEN=0035 INSTALLED UNKN 015 "DIA CIR PLASTIC
0020/1041	0020/1201	LEN=0030 INSTALLED UNKN 018 "DIA CIRC CONCR
	0020/0873	LEN=0030 INSTALLED UNKN
000657 FT	0020/0444	015 "DIA CIRC CONCR LEN=0030 INSTALLED UNKN
	000657 FT	2 0 14033 0 00 0000+00
	0020/0000	LENGTH(AH 2562 BK 0657)
	0010/0382	BMS EN 14/2007/0010/0361 2 0 14033 1 00 0003+56 TRIB. PENNS CREEK
	0010/0361	BMSBG 14/2007/0010/0361
	0010/0040	015 "DIA CIRC METAL
000000 FT	0010/0040	LEN=0040 INSTALLED UNKN
	000000 FT	2 0 14033 1 00 0000+00 VILLAGE: PENN HALL NC BRUSH MT RD EARLYSTOWN RD (SRO045 SEG 0580/0000) MFC BEGIN = E
	0010/0000	LENGTH(AH 0657 BK 0000)

AYVA LN
(PRDR)

DIR: B TOTAL LEN: 6.089 MI. DIST: 02-1 SR: 2006
 LEFT MUN: CENTRE HALL B RIGHT MUN: CENTRE HALL B

BORO AL
 (BORO)
 N HOFFER AV
 (BORO)

032151 FT



032151 FT PENNSYLVANIA AV
 (SR0144 SEG 0110/1414)
 0130/2967 LOGAN AL
 (BORO)
 0130/2751 018 "DIA CIR PLASTIC
 LEN=0043 INSTALLED 2008
 N HOFFER AV
 (BORO)
 0130/2549 018 "DIA CIR PLASTIC
 LEN=0030 INSTALLED 1999
 0130/2514 WILLOW AV
 (BORO)
 0130/2194 NC CHURCH ST
 CENTRE HALL
 POTTER T
 0130/1280

029184 FT

029184 FT 2 0 14021 0 00 0268+88
 0130/0000 LENGTH(AH 2967 BK 2383)
 015 "DIA CIR PLASTIC
 0120/1988 LEN=0025 INSTALLED 1999
 018 "DIA CIR PLASTIC
 0120/1491 LEN=0040 INSTALLED 2009

026801 FT

026801 FT 2 0 14021 0 00 0244+71
 0120/0000 LENGTH(AH 2383 BK 2386)
 018 "DIA CIRC METAL
 0110/2082 LEN=0030 INSTALLED 1999
 015 "DIA CIR PLASTIC
 0110/1654 LEN=0025 INSTALLED 1999
 015 "DIA CIRC METAL
 0110/1210 LEN=0025 INSTALLED UNKN
 018 "DIA CIR PLASTIC
 0110/0990 LEN=0035 INSTALLED 2007

DIR: B TOTAL LEN: 6.089 MI. DIST: 02-1 SR: 2006
 LEFT MUN: POTTER T RIGHT MUN: POTTER T

024415 FT

	024415 FT	2 0 14021	0 00	0220+98
---	0110/0000	LENGTH(AH	2386 BK	2611)
		015 "DIA	CIR PLASTIC	
---	0100/2320	LEN=0030	INSTALLED 1999	
		018 "DIA	CIR PLASTIC	
---	0100/1998	LEN=0030	INSTALLED 1999	
		015 "DIA	CIR PLASTIC	
---	0100/1149	LEN=0030	INSTALLED 1999	
		018 "DIA	CIR PLASTIC	
---	0100/1018	LEN=0030	INSTALLED 1999	
		ASH CR	(PRDR)	
==	0100/0732	024 "DIA	CIR PLASTIC	
---	0100/0673	LEN=0030	INSTALLED 1999	
		BIRCH LN	(PRDR)	
==	0100/0495	ASH CR	(PRDR)	
==	0100/0296	ASH CR	(PRDR)	

021804 FT

	021804 FT	2 0 14021	0 00	0195+00
---	0100/0000	LENGTH(AH	2611 BK	2422)
		030 "DIA	CIRC METAL	
---	0090/2422	LEN=0045	INSTALLED UNKN	
		015 "DIA	CIR PLASTIC	
---	0090/1734	LEN=0030	INSTALLED 1999	

BLACK HAWK RD
(T410)

0090/0812

==	0090/0812			
	019382 FT	2 0 14021	0 00	0170+91
---	0090/0000	LENGTH(AH	2422 BK	2591)
		GREGG STATION RD	(T406)	
==	0080/2048			

019382 FT

016791 FT

---	0080/0005	024 "DIA	CIR PLASTIC	
		LEN=0045	INSTALLED 2022	
	016791 FT	2 0 14021	0 00	0145+13
---	0080/0000	LENGTH(AH	2591 BK	2334)

DIR: B TOTAL LEN: 6.089 MI. DIST: 02-1 SR: 2006
 LEFT MUN: POTTER T RIGHT MUN: POTTER T

014457 FT

014457 FT 2 0 14021 0 00 0121+92
 S 0070/0000 LENGTH(AH 2334 BK 3127)



0060/2177 030 "DIA CIRC METAL
 LEN=0030 INSTALLED 1999



0060/1203 RIMMEY RD
 (T400)

011330 FT

011330 FT 2 0 14021 0 00 0090+78
 NC U BRUSH VALLEY RD



S 0060/0000 LENGTH(AH 3127 BK 1647)
 0050/1276 BMS EN 14/2006/0050/1260



0050/1260 HAYES RUN
 BMSBG 14/2006/0050/1260

009683 FT



0050/0410 015 "DIA CIR PLASTIC
 LEN=0025 INSTALLED UNKN



S 009683 FT 2 0 14021 0 00 0074+28
 0050/0000 LENGTH(AH 1647 BK 2333)
 SMITH LN



0040/2270 (T371)
 028"H 42"W ELLIP METAL
 0040/2039 LEN=0040 INSTALLED 1999



0040/1298 018 "DIA CIR PLASTIC
 LEN=0040 INSTALLED 2022



0040/1071 018 "DIA CIRC METAL
 LEN=0030 INSTALLED 1999

007350 FT



0040/0342 015 "DIA CIRC METAL
 LEN=0025 INSTALLED 1999



S 007350 FT 2 0 14021 0 00 0050+95
 0040/0000 LENGTH(AH 2333 BK 2534)

0030/1515 024 "DIA CIRC METAL
 LEN=0035 INSTALLED UNKN

004816 FT

004816 FT 2 0 14021 0 00 0025+61

DIR: B TOTAL LEN: 6.089 MI. DIST: 02-1 SR: 2006
 LEFT MUN: HARRIS T RIGHT MUN: HARRIS T

BRUSH VALLEY RD
 (T333)

0020/2066

LINDEN HALL RD
 (SR2004 SEG 0050/0952)

0020/0000
 002255 FT

NORWICH BL
 (T971)

0010/0938

000000 FT

0030/0000	LENGTH(AH 2534 BK 2561)
015 "DIA	CIRC METAL
0020/2320	LEN=0030 INSTALLED 1999
018 "DIA	CIR PLASTIC
0020/2101	LEN=0035 INSTALLED 1999
018 "DIA	CIR PLASTIC
0020/2000	LEN=0045 INSTALLED 2022
0020/0932	BMS EN 14/2006/0020/0901 2 0 14 021 0 00 0007+52
0020/0901	MACKEY RUN BMSBG 14/2006/0020/0901
0020/0775	030"H 04"W ELLIP CONC LEN=0045 INSTALLED 1999
0020/0483	070 "DIA CIRC OTHER LEN=0100 INSTALLED 1932
0020/0400	BMS EN 14/2006/0020/0375 2 0 14 021 0 00 0003+90
0020/0375	CEDAR RUN BMSBG 14/2006/0020/0375
002255 FT	2 0 14 021 0 00 0000+00
NC R O	VILLAGE: LINDEN HALL
INTER-BK	CK HILL RD
0020/0000	LINDEN HALL RD (SR2004 SEG 0050/0952)
002255 FT	LTH AH 002561 BK 000414
7014/0000	LTH AH 000414 BK 002255
INTER-AHD	LINDEN HALL RD (SR2004 SEG 0060/0000)
0010/2255	CEDAR RUN RD (SR2004 SEG 0060/0000)
0010/2088	015 "DIA CIRC METAL LEN=0040 INSTALLED 1999
0010/1554	018 "DIA CIRC METAL LEN=0030 INSTALLED 1999
000000 FT	2 0 14 061 0 00 0000+00
NC L I	LINDEN HALL RD
0010/0000	EARLYSTOWN RD (SRO045 SEG 0300/2116)
	MFC BEGIN = D
	LENGTH(AH 2255 BK 0000)

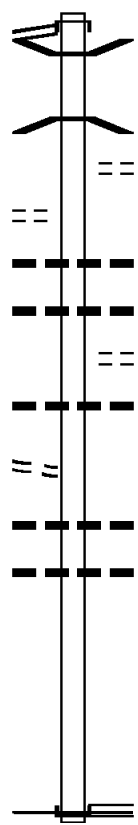
DIR: B TOTAL LEN: .413 MI. DIST: 02-1 SR: 2005
 LEFT MUN: GREGG T RIGHT MUN: GREGG T

SINKING CREEK RD 002182 FT
 (SR2008 SEG 0130/2279) 0020/1002

RAILROAD ST 0020/0632
 (T708)

2 0 14054 0 00 0010+63 001180 FT
 LONG ST 0020/0000
 (T587)

000000 FT



002182 FT INTER-AHD SCHOOL ST
 0020/1002 (SR2008 SEG 0130/2279)
 0020/0955 BMSSEN 14/2005/0020/0839
 2 0 14054 0 00 0001+78
 SINKING CREEK
 0020/0839 BMSBG 14/2005/0020/0839
 TWO STEEPLES LN
 0020/0646 (TWP)

0020/0563 036 " DIA CIRC METAL
 LEN=0050 INSTALLED UNKN
 0020/0467 018 " DIA CIRC CONCR
 LEN=0065 INSTALLED UNKN
 W STREAMSIDE PL

0020/0396 (TWP)
 0020/0182 018 " DIA CIRC CONCR
 LEN=0040 INSTALLED UNKN
 001180 FT

⊠ 0020/0000 NC SCHOOL ST
 LENGTH(AH 1002 BK 1180)
 018 " DIA CIRC CONCR
 0010/1120 LEN=0040 INSTALLED UNKN
 015"H 18"W METAL ARCH
 0010/1115 LEN=0032 INSTALLED 2002

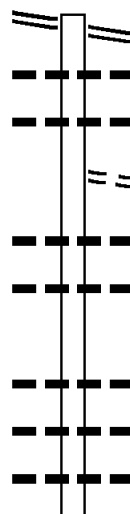
000000 FT 2 0 14054 0 01 0027+94
 NC LONG ST

INTER-BK WATER ST
 (SR2012 SEG 0120/0000)
 COOPER ST
 (SR2012 SEG 0120/0000)
 MFC BEGIN = E

⊠ 0010/0000 LENGTH(AH 1180 BK 0000)

EXTRACT DATE: 12/18/2023 ROADWAY MANAGEMENT SYSTEM PAGE NUMBER: 345
 PRINT DATE: 12/19/2023 SLD COUNTY/SR - ANNUAL PRINT COUNTY: CENTRE
 DIR: B TOTAL LEN: 3.077 MI. DIST: 02-1 SR: 2004
 LEFT MUN: HARRIS T RIGHT MUN: HARRIS T

EARLYSTOWN RD 016244 FT
 (SR0045 SEG 0320/0147) 0060/3831



016244 FT EARLYSTOWN RD
 0060/3831 (SR0045 SEG 0320/0147)
 0060/3400 018 " DIA CIR PLASTIC
 LEN=0032 INSTALLED 2001
 0060/3270 018 " DIA CIR PLASTIC
 LEN=0032 INSTALLED 2001
 0060/3157 SCHEMPF RD
 (T554)
 0060/2455 018 " DIA CIR PLASTIC
 LEN=0032 INSTALLED 2001
 0060/2202 018 " DIA CIR PLASTIC
 LEN=0032 INSTALLED 2001
 0060/1010 018 " DIA CIR PLASTIC
 LEN=0032 INSTALLED 2001
 0060/0543 018 " DIA CIRC METAL
 LEN=0030 INSTALLED UNKN
 0060/0277 018 " DIA CIR PLASTIC
 LEN=0032 INSTALLED 2001
 012413 FT 2 0 14020 0 01 0124+30

012413 FT

DIR: B TOTAL LEN: 3.077 MI. DIST: 02-1 SR: 2004
 LEFT MUN: HARRIS T RIGHT MUN: HARRIS T

ROCK HILL RD
 (SR2006 SEG 0020/0000) 0050/0952

011047 FT









007437 FT

Segment ID	Length	Material	Notes
0060/0000	0000	NC CEDAR RUN RD	LINDEN HALL RD (SR2006 SEG 0010/2255)
0050/1000	1000	018" DIA CIRC METAL	LENGTH(AH 3831 BK 1366)
0050/0555	0555	015" DIA CIRC METAL	LEN=0030 INSTALLED UNKN
0050/0000	0000	2 0 14020 0 01 0110+41	LENGTH(AH 1366 BK 3610)
0040/2989	2989	015" DIA CIRC METAL	LEN=0025 INSTALLED UNKN
0040/2700	2700	015" DIA CIR PLASTIC	LEN=0031 INSTALLED UNKN
0040/1910	1910	015" DIA CIRC METAL	LEN=0025 INSTALLED UNKN
0040/1675	1675	015" DIA CIR PLASTIC	LEN=0030 INSTALLED 2002
0040/0605	0605	015" DIA CIR PLASTIC	LEN=0030 INSTALLED 1998
0040/0130	0130	015" DIA CIRC METAL	LEN=0025 INSTALLED UNKN
0040/0049	0049	015" DIA CIR PLASTIC	LEN=0032 INSTALLED 1999
0040/0000	0000	2 0 14020 0 01 0074+70	VILLAGE: LINDEN HALL
0030/3100	3100	020"H 75"W CONC STRUCT	LEN=0025 INSTALLED UNKN
0030/2598	2598	015" DIA CIR PLASTIC	LENGTH(AH 3610 BK 3236)
0030/2255	2255	015" DIA CIR PLASTIC	LEN=0030 INSTALLED 1999
0030/2076	2076	015" DIA CIR PLASTIC	LEN=0025 INSTALLED UNKN
0030/1453	1453	024" DIA CIR PLASTIC	LEN=0025 INSTALLED UNKN
0030/1387	1387	015" DIA CIRC METAL	LEN=0040 INSTALLED 2009
0030/1330	1330	015" DIA CIRC METAL	LEN=0030 INSTALLED UNKN
		HARRIS COLLEGE T	
		018" DIA CIR PLASTIC	
		LEN=0030	INSTALLED UNKN

DIR: B TOTAL LEN: 3.077 MI. DIST: 02-1 SR: 2004
 LEFT MUN: COLLEGE T RIGHT MUN: COLLEGE T

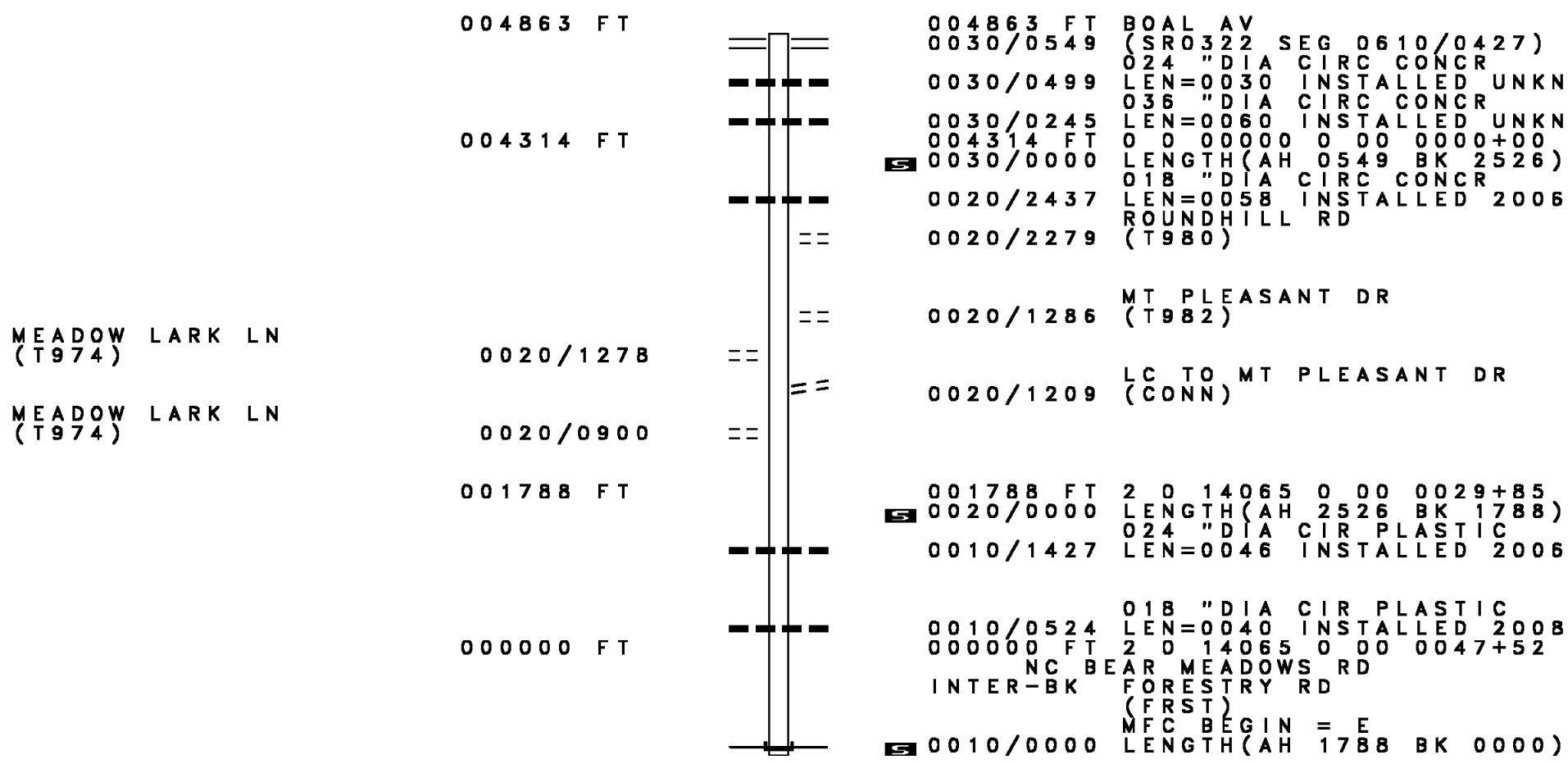
Location / Description	Segment ID	Length (FT)	Material / Details
OAK HALL TRAILER PARK D (PRDR)	0030/0729	004201	015" DIA CIR PLASTIC INSTALLED 1998
	0030/0513		018" DIA CIRC METAL INSTALLED UNKN
	0030/0210		018" DIA CIR PLASTIC INSTALLED UNKN
	004201 FT		2 0 14020 0 01 0042+00
	0030/0000		LENGTH(AH 3236 BK 3343)
	0020/3275		015" DIA CIR PLASTIC INSTALLED UNKN
	0020/3261		
	0020/2288		015" DIA CIRC METAL INSTALLED UNKN
	0020/1384		015" DIA CIRC METAL INSTALLED 1999
	0020/1184		015" DIA CIR PLASTIC INSTALLED UNKN
BRUSH VALLEY RD (T334)	0020/0875	000858	015" DIA CIR PLASTIC INSTALLED UNKN
	0020/0698		018" DIA CIR PLASTIC INSTALLED 2022
	0020/0261		018" DIA CIR PLASTIC INSTALLED 2022
	0020/0105		015" DIA CIR PLASTIC INSTALLED UNKN
	000858 FT		2 0 14020 0 00 0008+56
	0020/0000		LENGTH(AH 3343 BK 0858)
	0010/0787		018" DIA CIRC CONCR INSTALLED UNKN
	0010/0348		TOWNSHIP RT (TWP)
	0010/0243		BMSSEN 14/2004/0010/0187
	0010/0187		2 0 14020 0 00 0001+87
BOALSBURG RD (SR3010 SEG 0060/0142)	000000 FT		SPRING CREEK
	0010/0000		BMSBG 14/2004/0010/0187
BOALSBURG RD (SR3010 SEG 0060/0142)	0010/0000		NC LI VILLAGE: OAK HALL
			BOALSBURG RD
			(SR3010 SEG 0060/0142)
			MFC BEGIN = E
			LENGTH(AH 0858 BK 0000)

EXTRACT DATE: 12/18/2023 ROADWAY MANAGEMENT SYSTEM PAGE NUMBER: 342
 PRINT DATE: 12/19/2023 SLD COUNTY/SR - ANNUAL PRINT COUNTY: CENTRE
 DIR: B TOTAL LEN: .000 MI. DIST: 02-1 SR: 2003
 LEFT MUN: BELLEFONTE B RIGHT MUN: BELLEFONTE B

000000 FT		000000 FT	
000000 FT		7050/0000	LENGTH(AH 2773 BK 2503)
000000 FT		000000 FT	
000000 FT		7040/0000	LENGTH(AH 2503 BK 2625)
000000 FT		000000 FT	
000000 FT		7030/0000	LENGTH(AH 2625 BK 2446)
000000 FT		000000 FT	
000000 FT		7020/0000	LENGTH(AH 2446 BK 1036)
		000000 FT	
		7010/0000	LENGTH(AH 1036 BK 0000)

Stationing	Description	Length	Material / Notes
002771 FT		7070/0000	LENGTH(AH 2572 BK 2259)
002771 FT		7060/0000	LENGTH(AH 2259 BK 2765)
002771 FT		7050/0000	LENGTH(AH 2765 BK 2385)
002771 FT		7040/0000	LENGTH(AH 2385 BK 2476)
002771 FT		7030/0000	LENGTH(AH 2476 BK 2169)
002771 FT		7022/0000	LENGTH(AH 2169 BK 0369) (APRA) STEVE YARNELL
	POI		INTER-AHD AIRPORT RD (T436)
002402 FT		0020/0369	2 0 14026 0 00 0150+16
		0020/0000	LENGTH(AH 0369 BK 2402)
		0010/1464	LC TO GOVERNORS PARK RD (CONN)
		0010/1362	GOVERNORS PARK RD (BORO)
		0010/0685	018 "DIA CIR PLASTIC LEN=0033 INSTALLED 2002
0010/0312	TRIANGLE RD (BORO)		
		0010/0303	018 "DIA CIR PLASTIC LEN=0040 INSTALLED 2002 NC AIRPORT RD
		000000 FT	ZION RD (SR0550 SEG 0430/1353)
2 0 14026 0 00 0174+11	ZION RD (SR0550 SEG 0430/1353)	000000 FT	MFC BEGIN = E
		0010/0000	LENGTH(AH 2402 BK 0000)

DIR: B TOTAL LEN: .921 MI. DIST: 02-1 SR: 2001
 LEFT MUN: HARRIS T RIGHT MUN: HARRIS T



004863 FT

004863 FT BOAL AV
 0030/0549 (SR0322 SEG 0610/0427)
 024 " DIA CIRC CONCR

0030/0499 LEN=0030 INSTALLED UNKN
 036 " DIA CIRC CONCR

004314 FT

0030/0245 LEN=0060 INSTALLED UNKN
 004314 FT 0 0 00000 0 00 0000+00

5 0030/0000 LENGTH(AH 0549 BK 2526)
 018 " DIA CIRC CONCR

0020/2437 LEN=0058 INSTALLED 2006
 ROUNDHILL RD

0020/2279 (T980)

MT PLEASANT DR
 (T982)

0020/1286

MEADOW LARK LN
 (T974)

0020/1278

LC TO MT PLEASANT DR
 (CONN)

0020/1209

MEADOW LARK LN
 (T974)

0020/0900

001788 FT

001788 FT 2 0 14065 0 00 0029+85
 5 0020/0000 LENGTH(AH 2526 BK 1788)
 024 " DIA CIR PLASTIC

0010/1427 LEN=0046 INSTALLED 2006

018 " DIA CIR PLASTIC
 LEN=0040 INSTALLED 2008

0010/0524 000000 FT 2 0 14065 0 00 0047+52

NC BEAR MEADOWS RD
 INTER-BK FORESTRY RD
 (FRST)

5 0010/0000 MFC BEGIN = E
 LENGTH(AH 1788 BK 0000)

DIR: B TOTAL LEN: 7.952 MI. DIST: 02-1 SR: 1016
 LEFT MUN: LIBERTY T RIGHT MUN: LIBERTY T

039861 FT

037072 FT

	0180/0936	SANDY RUN
		BMSBG 14/1016/0180/0936
	0180/0500	STONER RD
		(T497)
	0180/0310	015"H 21"W ELLIP METAL
	039861 FT	LEN=0030 INSTALLED UNKN
	0180/0000	1 0 00359 0 00 0400+00
		LENGTH(AH 2127 BK 2789)
	0170/2516	015"DIA CIRC METAL
		LEN=0030 INSTALLED 1999
	0170/2150	018"DIA CIRC METAL
		LEN=0030 INSTALLED UNKN
	0170/1577	024"DIA CIR PLASTIC
		LEN=0040 INSTALLED 2008
	0170/1480	018"DIA CIR PLASTIC
		LEN=0032 INSTALLED 2000
	0170/1285	015"DIA CIRC METAL
		LEN=0035 INSTALLED UNKN
	0170/1085	015"H 21"W ELLIP METAL
		LEN=0032 INSTALLED 2000
	0170/0811	SAWMILL RD
	0170/0769	(T489)
		BMSSEN 14/1016/0170/0756
		1 0 00359 0 00 0379+70
	0170/0756	DRY RUN
		BMSBG 14/1016/0170/0756
	0170/0350	018"DIA CIR PLASTIC
	037072 FT	LEN=0040 INSTALLED 2008
		1 0 00359 0 00 0371+04
	0170/0000	018"DIA CIRC METAL
		LEN=0035 INSTALLED UNKN
		LENGTH(AH 2789 BK 2138)
	0160/1961	015"DIA CIRC METAL
		LEN=0035 INSTALLED UNKN
	0160/1700	024"DIA CIR PLASTIC
		LEN=0040 INSTALLED 2008
	0160/1656	018"H 24"W ELLIP METAL
		LEN=0040 INSTALLED UNKN
	0160/1456	018"DIA CIR PLASTIC
		LEN=0035 INSTALLED UNKN
	0160/1380	018"DIA CIR PLASTIC
		LEN=0035 INSTALLED UNKN
	0160/1099	018"DIA CIRC METAL
		LEN=0035 INSTALLED UNKN
	0160/0856	024"DIA CIRC METAL
		LEN=0035 INSTALLED UNKN
	0160/0575	018"DIA CIR PLASTIC
		LEN=0040 INSTALLED 2005
	0160/0412	018"DIA CIR PLASTIC
		LEN=0040 INSTALLED 2008

DIR: B TOTAL LEN: 7.952 MI. DIST: 02-1 SR: 1016
 LEFT MUN: LIBERTY T RIGHT MUN: LIBERTY T

034934 FT

032435 FT

029589 FT

0160/0151	018 " DIA	CIR PLASTIC
	LEN=0035	INSTALLED UNKN
0160/0057	018 " DIA	CIR PLASTIC
	LEN=0035	INSTALLED UNKN
034934 FT	1 0 00359	0 00 0349+66
0160/0000	LENGTH(AH	2138 BK 2499)
	024 " DIA	CIR PLASTIC
0150/2176	LEN=0012	INSTALLED 2006
	018 " DIA	CIR PLASTIC
0150/1885	LEN=0040	INSTALLED UNKN
	015 " DIA	CIRC METAL
0150/1652	LEN=0030	INSTALLED UNKN
	018 " DIA	CIR PLASTIC
0150/1275	LEN=0040	INSTALLED 2008
	018 " DIA	CIR PLASTIC
0150/0748	LEN=0040	INSTALLED 2008
	018 " DIA	CIR PLASTIC
0150/0567	LEN=0032	INSTALLED 2000
032435 FT	1 0 00359	0 00 0324+67
0150/0000	LENGTH(AH	2499 BK 2846)
	015 " DIA	CIRC METAL
0140/2776	LEN=0045	INSTALLED UNKN
	018 " DIA	CIR PLASTIC
0140/2285	LEN=0040	INSTALLED 2005
	015 " DIA	CIRC METAL
0140/1918	LEN=0040	INSTALLED UNKN
	015 " DIA	CIRC METAL
0140/1565	LEN=0040	INSTALLED UNKN
	015 " DIA	CIRC METAL
0140/1480	LEN=0040	INSTALLED UNKN
	015 " DIA	CIRC METAL
0140/1361	LEN=0040	INSTALLED UNKN
	018 " DIA	CIRC CONCR
0140/1230	LEN=0040	INSTALLED UNKN
	018 " DIA	CIRC CONCR
0140/1069	LEN=0040	INSTALLED UNKN
	018 " DIA	CIRC CONCR
0140/0894	LEN=0040	INSTALLED UNKN
	018 " DIA	CIRC CONCR
0140/0688	LEN=0040	INSTALLED UNKN
	018 " DIA	CIR PLASTIC
0140/0237	LEN=0040	INSTALLED UNKN
029589 FT	1 0 00359	0 00 0296+21
0140/0000	LENGTH(AH	2846 BK 2135)
	018 " DIA	CIR PLASTIC
0130/2047	LEN=0040	INSTALLED UNKN
	018 " DIA	CIR PLASTIC
0130/1936	LEN=0045	INSTALLED 1999
	018 " DIA	CIR PLASTIC
0130/1733	LEN=0055	INSTALLED UNKN

DIR: B TOTAL LEN: 7.952 MI. DIST: 02-1 SR: 1016
 LEFT MUN: LIBERTY T RIGHT MUN: LIBERTY T

Stationing	Material	Length	Notes
0130/1342	018" DIA CIRC CONCR	LEN=0070	INSTALLED UNKN
0130/0853	024" DIA CIRC CONCR	LEN=0040	INSTALLED UNKN
0130/0711	024" DIA CIRC CONCR	LEN=0040	INSTALLED UNKN
0130/0513	024" DIA CIRC CONCR	LEN=0040	INSTALLED UNKN
0130/0470	024" DIA CIRC CONCR	LEN=0040	INSTALLED UNKN
0130/0185	024" DIA CIRC CONCR	LEN=0040	INSTALLED UNKN
0130/0012	018" DIA CIR PLASTIC	LEN=0035	INSTALLED UNKN
027454 FT	1 0 00359	0 00 0274+66	
0130/0000	LENGTH(AH 2135 BK 1476)		
0120/0925	018" DIA CIRC METAL	LEN=0035	INSTALLED 2007
0120/0620	018" DIA CIRC METAL	LEN=0030	INSTALLED UNKN
0120/0450	018" DIA CIRC METAL	LEN=0030	INSTALLED UNKN
0120/0208	018" DIA CIRC METAL	LEN=0050	INSTALLED 1999
0120/0035	018" DIA CIRC CONCR	LEN=0032	INSTALLED 2000
025978 FT	1 0 00359	0 00 0259+90	
0120/0000	LENGTH(AH 1476 BK 2456)		
0110/2200	018" DIA CIRC METAL	LEN=0030	INSTALLED UNKN
0110/1100	024" DIA CIRC METAL	LEN=0050	INSTALLED UNKN
0110/0860	015" DIA CIRC METAL	LEN=0035	INSTALLED UNKN
0110/0715	015" DIA CIRC METAL	LEN=0030	INSTALLED UNKN
0110/0460	018" DIA CIRC METAL	LEN=0035	INSTALLED UNKN
0110/0260	018" DIA CIR PLASTIC	LEN=0040	INSTALLED 2011
0110/0170	018" DIA CIR PLASTIC	LEN=0040	INSTALLED 2011
023522 FT	1 0 00359	0 00 0235+34	
0110/0000	015" H 21" W ELLIP METAL	LEN=0030	INSTALLED UNKN
	LENGTH(AH 2456 BK 2578)		
0100/2512	018" DIA CIR PLASTIC	LEN=0030	INSTALLED UNKN

EXTRACT DATE: 12/18/2023
PRINT DATE: 12/19/2023

ROADWAY MANAGEMENT SYSTEM
SLD COUNTY/SR - ANNUAL PRINT

PAGE NUMBER: 335
COUNTY: CENTRE

DIR: B TOTAL LEN: 7.952 MI.
LEFT MUN: LIBERTY T

DIST: 02-1 SR: 1016
RIGHT MUN: LIBERTY T

020944 FT

018168 FT

0100/2322	015 " DIA	CIRC METAL
	LEN=0030	INSTALLED UNKN
0100/2220	024 " DIA	CIRC CONCR
	LEN=0040	INSTALLED UNKN
0100/2083	024 " DIA	CIRC CONCR
	LEN=0040	INSTALLED UNKN
0100/1962	024 " DIA	CIRC CONCR
	LEN=0040	INSTALLED UNKN
0100/1624	024 " DIA	CIRC CONCR
	LEN=0040	INSTALLED UNKN
0100/1490	024 " DIA	CIRC CONCR
	LEN=0040	INSTALLED UNKN
0100/1448	015 " DIA	CIR UNKNOWN
	LEN=0040	INSTALLED UNKN
0100/1201	024 " DIA	CIRC CONCR
	LEN=0075	INSTALLED 1999
0100/0842	024 " DIA	CIRC CONCR
	LEN=0040	INSTALLED UNKN
0100/0587	024 " DIA	CIR PLASTIC
	LEN=0030	INSTALLED UNKN
0100/0479	018 " DIA	CIR PLASTIC
	LEN=0035	INSTALLED 2007
0100/0381	018 " DIA	CIR PLASTIC
	LEN=0030	INSTALLED UNKN
020944 FT	1 0 00359	0 00 0209+56
0100/0000	018 " DIA	CIR PLASTIC
	LEN=0030	INSTALLED UNKN
	5 LENGTH(AH	2578 BK 2776)
0090/2057	018 " DIA	CIR PLASTIC
	LEN=0030	INSTALLED UNKN
0090/1500	018 " DIA	CIRC METAL
	LEN=0030	INSTALLED UNKN
0090/1240	018 " DIA	CIR PLASTIC
	LEN=0035	INSTALLED 2007
0090/1060	048 " DIA	CIR PLASTIC
	LEN=0040	INSTALLED 2010
0090/0810	018 " DIA	CIR PLASTIC
	LEN=0040	INSTALLED 2011
0090/0539	018 " DIA	CIR PLASTIC
	LEN=0040	INSTALLED 2010
0090/0325	018 " DIA	CIR PLASTIC
	LEN=0030	INSTALLED UNKN
0090/0158	018 " DIA	CIR PLASTIC
	LEN=0040	INSTALLED 2011
0090/0026	018 " DIA	CIR PLASTIC
	LEN=0040	INSTALLED 2011
018168 FT	1 0 00359	0 00 0181+78
0090/0000	5 LENGTH(AH	2776 BK 2245)
	024 " DIA	CIR PLASTIC

DIR: B TOTAL LEN: 7.952 MI. DIST: 02-1 SR: 1016
 LEFT MUN: LIBERTY T RIGHT MUN: LIBERTY T

SPRUCE ST
(T916)

0080/1461

PENN ST
(T915)

0080/0396
015923 FT

014780 FT

012431 FT

---	---	0080/1984	LEN=0040	INSTALLED	2009
==	==				
---	---	0080/0418	015 "DIA	CIRC METAL	
			LEN=0040	INSTALLED	1999
		015923 FT	1 0 00359	0 00 0159+33	
		5 0080/0000	LENGTH(AH	2245 BK 1143)	
			018 "DIA	CIRC METAL	
---	---	0070/0830	LEN=0040	INSTALLED	UNKN
---	---	0070/0555	024 "DIA	CIR PLASTIC	
			LEN=0050	INSTALLED	UNKN
---	---	0070/0319	015"H 21"W	ELLIP METAL	
			LEN=0040	INSTALLED	UNKN
---	---	0070/0175	018 "DIA	CIRC METAL	
			LEN=0035	INSTALLED	UNKN
		014780 FT	1 0 00359	0 00 0147+90	
			VILLAGE:	MONUMENT	
			015 "DIA	CIRC METAL	
			LEN=0040	INSTALLED	UNKN
			LIBERTY		
			CURTIN T		
5	5	0070/0000	LENGTH(AH	1143 BK 2349)	
			018 "DIA	CIR PLASTIC	
---	---	0060/2185	LEN=0040	INSTALLED	1999
---	---	0060/2034	018 "DIA	CIRC METAL	
			LEN=0035	INSTALLED	1999
---	---	0060/1811	018 "DIA	CIRC METAL	
			LEN=0035	INSTALLED	1999
---	---	0060/1334	018 "DIA	CIR PLASTIC	
			LEN=0035	INSTALLED	1999
---	---	0060/0651	048 "DIA	CIRC METAL	
			LEN=0060	INSTALLED	UNKN
---	---	0060/0443	018 "DIA	CIR PLASTIC	
			LEN=0032	INSTALLED	2000
		012431 FT	1 0 00359	0 00 0124+41	
		5 0060/0000	LENGTH(AH	2349 BK 2569)	
			018 "DIA	CIRC METAL	
---	---	0050/2323	LEN=0030	INSTALLED	UNKN
---	---	0050/1668	018 "DIA	CIR PLASTIC	
			LEN=0040	INSTALLED	2007
---	---	0050/1290	018 "DIA	CIR PLASTIC	
			LEN=0032	INSTALLED	2000
---	---	0050/1203	015 "DIA	CIR PLASTIC	
			LEN=0030	INSTALLED	1999

DIR: B TOTAL LEN: 7.952 MI. DIST: 02-1 SR: 1016
 LEFT MUN: CURTIN T RIGHT MUN: CURTIN T

009862 FT

007496 FT

0050/1098	015 " DIA	CIR PLASTIC
	LEN=0030	INSTALLED UNKN
0050/0975	018 " DIA	CIRC METAL
	LEN=0032	INSTALLED 2000
0050/0763	018 " DIA	CIR PLASTIC
	LEN=0032	INSTALLED 2000
0050/0500	036 " DIA	CIRC METAL
	LEN=0035	INSTALLED UNKN
009862 FT	1 0 00359	0 00 0098+72
	024 " DIA	CIR PLASTIC
	LEN=0030	INSTALLED UNKN
0050/0000	LENGTH(AH	2569 BK 2366)
	024 " DIA	CIR PLASTIC
0040/2030	LEN=0035	INSTALLED UNKN
	018 " DIA	CIR PLASTIC
0040/1320	LEN=0038	INSTALLED 2000
	018 " DIA	CIR PLASTIC
0040/0920	LEN=0032	INSTALLED 2000
	018 " DIA	CIR PLASTIC
0040/0810	LEN=0032	INSTALLED 2000
	018 " DIA	CIRC METAL
0040/0680	LEN=0030	INSTALLED UNKN
	018 " DIA	CIR PLASTIC
0040/0320	LEN=0050	INSTALLED 2010
	018 " DIA	CIR PLASTIC
0040/0200	LEN=0032	INSTALLED 2000
	018 " DIA	CIR PLASTIC
0040/0100	LEN=0032	INSTALLED 2000
007496 FT	1 0 00359	0 00 0075+06
0040/0000	LENGTH(AH	2366 BK 2498)
	018 " DIA	CIRC METAL
0030/2445	LEN=0040	INSTALLED UNKN
	018 " DIA	CIR PLASTIC
0030/2315	LEN=0040	INSTALLED 2010
	018 " DIA	CIR PLASTIC
0030/2132	LEN=0040	INSTALLED 2010
	015 " DIA	CIR PLASTIC
0030/2030	LEN=0030	INSTALLED UNKN
	018 " DIA	CIR PLASTIC
0030/1815	LEN=0040	INSTALLED 2010
	018 " DIA	CIR PLASTIC
0030/1700	LEN=0032	INSTALLED 2000
	018 " DIA	CIR PLASTIC
0030/1400	LEN=0032	INSTALLED 2000
	018 " DIA	CIR PLASTIC
0030/1168	LEN=0032	INSTALLED 2000
	018 " DIA	CIR PLASTIC
0030/1035	LEN=0032	INSTALLED 2000
	018 " DIA	CIR PLASTIC

EXTRACT DATE: 12/18/2023
PRINT DATE: 12/19/2023

ROADWAY MANAGEMENT SYSTEM
SLD COUNTY/SR - ANNUAL PRINT











PAGE NUMBER: 332
COUNTY: CENTRE

DIR: B TOTAL LEN: 7.952 MI.
LEFT MUN: CURTIN T

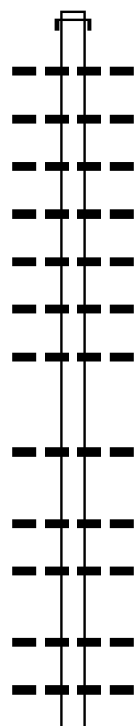
DIST: 02-1 SR: 1016
RIGHT MUN: CURTIN T

	0030/0750	LEN=0032	INSTALLED	2000
		018 "DIA	CIR PLASTIC	
	0030/0560	LEN=0037	INSTALLED	2000
		015 "DIA	CIRC METAL	
004998 FT	0030/0265	LEN=0030	INSTALLED	UNKN
	004998 FT	1 0 00359	0 00 0050+08	
		018 "DIA	CIR PLASTIC	
	5 0030/0000	LEN=0032	INSTALLED	2000
		LENGTH(AH	2498 BK 2438)	
		018 "DIA	CIR PLASTIC	
	0020/2123	LEN=0032	INSTALLED	2000
		018 "DIA	CIRC METAL	
	0020/1670	LEN=0030	INSTALLED	UNKN
		018 "DIA	CIRC METAL	
	0020/1395	LEN=0030	INSTALLED	UNKN
		048 "DIA	CIRC METAL	
	0020/1015	LEN=0080	INSTALLED	1999
		015 "H 21" W	ELLIP METAL	
	0020/0159	LEN=0030	INSTALLED	UNKN
		018 "DIA	CIR PLASTIC	
002560 FT	0020/0007	LEN=0035	INSTALLED	2005
	002560 FT	1 0 00359	0 00 0025+70	
	5 0020/0000	LENGTH(AH	2438 BK 2560)	
		015 "H 21" W	ELLIP METAL	
	0010/2400	LEN=0035	INSTALLED	UNKN
		018 "DIA	CIR PLASTIC	
	0010/2110	LEN=0030	INSTALLED	UNKN
		018 "DIA	CIR PLASTIC	
	0010/1630	LEN=0035	INSTALLED	2001
		015 "DIA	CIRC METAL	
	0010/1444	LEN=0030	INSTALLED	UNKN
		018 "DIA	CIR PLASTIC	
	0010/1137	LEN=0035	INSTALLED	2001
		015 "DIA	CIRC METAL	
	0010/1074	LEN=0030	INSTALLED	UNKN
		015 "DIA	CIRC METAL	
	0010/0361	LEN=0035	INSTALLED	UNKN
		018 "DIA	CIR PLASTIC	
000000 FT	0010/0020	LEN=0035	INSTALLED	2007
	000000 FT	1 0 00359	0 00 0000+00	
		VILLAGE:	ORVISTON	
		NC OR	ORVISTON RD	
			ORVISTON MOUNTAIN RD	
		(T506)		
	INTER-BK		ORVISTON MOUNTAIN RD	
		(T506)		
		MFC BEGIN = E		
	5 0010/0000	LENGTH(AH	2560 BK 0000)	

DIR: B TOTAL LEN: .030 MI. DIST: 02-1 SR: 1012
 LEFT MUN: MILES T RIGHT MUN: MILES T

000158 FT		000158 FT 7044/0000	LENGTH(AH 0100 BK 0013) BMSSEN 14/1012/0040/0000
000145 FT		INTER-AHD 0040/0013 000145 FT INTER-BK	TOWN LN (TB62) 2 0 14035 0 02 0147+62 TOWN LN (TB62) TRIB ELK CREEK
000145 FT		0040/0000 000145 FT 7034/0000	BMSBG 14/1012/0040/0000 LENGTH(AH 0013 BK 0100)
000086 FT		INTER-AHD 0030/0059 000086 FT INTER-BK	LENGTH(AH 0100 BK 0059) BMSSEN 14/1012/0030/0000 TOWN LN (TB62) 2 0 14035 0 01 0117+75 TOWN LN (TB62) ELK CREEK
000086 FT		0030/0000 000086 FT 7024/0000	BMSBG 14/1012/0030/0000 LENGTH(AH 0059 BK 0100)
000012 FT		INTER-AHD 0020/0074 000012 FT INTER-BK	LENGTH(AH 0100 BK 0074) BMSSEN 14/1012/0020/0000 SMULLTON RD (TB63) 2 0 14035 0 00 0039+91 SMULLTON RD (TB63) ELK CREEK
000012 FT		0020/0000 000012 FT 7014/0000	BMSBG 14/1012/0020/0000 LENGTH(AH 0074 BK 0100)
000000 FT		INTER-AHD 0010/0012 000000 FT INTER-BK	SMULLTON RD (TB63) 1 0 00874 0 00 0001+16 SMULLTON BR SMULLTON RD (TB63) TRIB ELK CREEK
000000 FT		0010/0000 000000 FT 7008/0000	BMSBG 14/1012/0010/0000 MFC BEGIN = E LENGTH(AH 0012 BK 0100)
000000 FT		000000 FT 7008/0000	LENGTH(AH 0100 BK 0000)

039138 FT



036854 FT

034379 FT

Stationing	Pipe Type	Material	Length	Notes
039138 FT	INTER-AHD			JACKSONVILLE RD
0150/2284	(TWP)			
0150/2275	018" DIA	CIR PLASTIC	LEN=0040	INSTALLED UNKN
0150/1923	015" DIA	CIR PLASTIC	LEN=0030	INSTALLED 2001
0150/1596	015" DIA	CIR PLASTIC	LEN=0040	INSTALLED 2001
0150/1260	015" DIA	CIR PLASTIC	LEN=0004	INSTALLED 2001
0150/0815	018" DIA	CIRC METAL	LEN=0036	INSTALLED 2001
0150/0435	018" DIA	CIRC METAL	LEN=0035	INSTALLED UNKN
0150/0105	024" DIA	CIR PLASTIC	LEN=0040	INSTALLED 2021
036854 FT	2 0 14028	0 01 0714		+70
0150/0000	LENGTH(AH	2284 BK		2475)
0140/2098	018" DIA	CIR PLASTIC	LEN=0040	INSTALLED 2001
0140/1340	018" DIA	CIR PLASTIC	LEN=0036	INSTALLED 2001
0140/0960	018" DIA	CIR PLASTIC	LEN=0040	INSTALLED 2021
0140/0330	018" DIA	CIR PLASTIC	LEN=0040	INSTALLED 2021
0140/0045	018" DIA	CIRC METAL	LEN=0035	INSTALLED UNKN
034379 FT	2 0 14028	0 01 0690		+00

DIR: B TOTAL LEN: 7.413 MI. DIST: 02-1 SR: 1010
 LEFT MUN: MARION T RIGHT MUN: MARION T

Stationing	Description	Material	Length	Notes
0140/0000	LENGTH(AH 2475 BK 2504)	018" DIA CIR PLASTIC	0048	INSTALLED UNKN
0130/2065				
0130/0812		018" DIA CIR PLASTIC	0040	INSTALLED 2021
031875 FT	2 0 14028 0 01 0664+98			
0130/0000	LENGTH(AH 2504 BK 2497)	FARM LN (T467)		
0120/1980		024" DIA CIR PLASTIC	0040	INSTALLED 2001
0120/1759				
0120/1023		018" DIA CIR PLASTIC	0035	INSTALLED UNKN
0120/0720		018" DIA CIR PLASTIC	0036	INSTALLED 2001
0120/0365		018" DIA CIR PLASTIC	0032	INSTALLED 2001
0120/0060		024" DIA CIR PLASTIC	0035	INSTALLED 2021
029378 FT	2 0 14028 0 01 0640+06			
0120/0000	LENGTH(AH 2497 BK 2470)			
0110/1510		018" DIA CIRC METAL	0035	INSTALLED UNKN
0110/0890		018" DIA CIR PLASTIC	0035	INSTALLED 2001
026908 FT	2 0 14028 0 01 0615+41			
0110/0000	LENGTH(AH 2470 BK 2507)	018" DIA CIR PLASTIC		
0100/2021			0038	INSTALLED 2001
0100/1366		018" DIA CIRC METAL	0035	INSTALLED UNKN
0100/0441		018" DIA CIR PLASTIC	0030	INSTALLED 1999
0100/0300		018" DIA CIR PLASTIC	0030	INSTALLED 1999
024401 FT	2 0 14028 0 01 0590+39			
0100/0000	LENGTH(AH 2507 BK 2392)	018" DIA CIR PLASTIC		

EXTRACT DATE: 12/18/2023
PRINT DATE: 12/19/2023

ROADWAY MANAGEMENT SYSTEM
SLD COUNTY/SR - ANNUAL PRINT

PAGE NUMBER: 328
COUNTY: CENTRE

DIR: B TOTAL LEN: 7.413 MI.
LEFT MUN: MARION T

DIST: 02-1 SR: 1010
RIGHT MUN: MARION T

	0090/2111	LEN=0040	INSTALLED	2001
		018" DIA	CIR PLASTIC	
	0090/1728	LEN=0035	INSTALLED	UNKN
		018" DIA	CIR PLASTIC	
	0090/1388	LEN=0036	INSTALLED	2001
		024" DIA	CIRC METAL	
	0090/0796	LEN=0050	INSTALLED	1994
		018" DIA	CIRC METAL	
	0090/0312	LEN=0040	INSTALLED	UNKN
022009 FT	022009 FT	2 0 14028	0 01 0566+52	
	0090/0000	LENGTH(AH	2392 BK 2643)	
		018"H 00"	W MULT METAL	
	0080/2619	LEN=0032	INSTALLED	2001
		018" DIA	CIRC METAL	
	0080/2369	LEN=0035	INSTALLED	UNKN
		018" DIA	CIRC METAL	
	0080/1837	LEN=0057	INSTALLED	2001
		018" DIA	CIR PLASTIC	
	0080/1251	LEN=0032	INSTALLED	2001
		024" DIA	CIRC METAL	
	0080/0582	LEN=0040	INSTALLED	2001
		018" DIA	CIR PLASTIC	
019366 FT	0080/0463	LEN=0034	INSTALLED	2001
	019366 FT	2 0 14028	0 01 0540+14	
	0080/0000	LENGTH(AH	2643 BK 2679)	
		018" DIA	CIRC METAL	
	0070/2533	LEN=0035	INSTALLED	UNKN
		024" DIA	CIRC METAL	
	0070/2101	LEN=0035	INSTALLED	UNKN
		021" DIA	CIRC METAL	
	0070/1924	LEN=0034	INSTALLED	2001
		018" DIA	CIRC METAL	
	0070/1614	LEN=0035	INSTALLED	UNKN
		015"H 30"	W ELLIP METAL	
	0070/1349	LEN=0032	INSTALLED	2001
		018" DIA	CIR PLASTIC	
	0070/1110	LEN=0032	INSTALLED	2001
		024" DIA	CIR PLASTIC	
	0070/0845	LEN=0040	INSTALLED	2021
		018" DIA	CIRC METAL	
	0070/0532	LEN=0100	INSTALLED	UNKN
		015" DIA	CIR PLASTIC	
	0070/0278	LEN=0035	INSTALLED	UNKN
SLAUGHTER HOUSE RD (T478)	0070/0172	LEN=0035	INSTALLED	UNKN
	016687 FT	2 0 14028	0 01 0513+38	
		024"H 48"	W CON BOX CUL	
		LEN=0025	INSTALLED	UNKN
	0070/0000	LENGTH(AH	2679 BK 3023)	

DIR: B TOTAL LEN: 7.413 MI. DIST: 02-1 SR: 1010
 LEFT MUN: MARION T RIGHT MUN: MARION T

SCHOOL HOUSE DR
 (T496)

0060/2847

0060/2860 036 " DIA CIRC METAL
 LEN=0050 INSTALLED 1999
 SAND RIDGE RD
 0060/2847 (T476)
 0060/2830 036 " DIA CIRC METAL
 LEN=0050 INSTALLED 2002

2 0 14028 0 01 0483+16 013664 FT

HOWARD NARROWS RD
 (SR0026 SEG 0570/0000)
 JACKSONVILLE RD
 (SR0026 SEG 0570/0000)

0060/0000

0060/0030 018 " DIA CIRC METAL
 013664 FT LEN=0045 INSTALLED UNKN

NC JACKSONVILLE RD
 0060/0000 LENGTH(AH 3023 BK 2145)
 0050/1934 018 " DIA CIRC METAL
 LEN=0035 INSTALLED UNKN

011519 FT

TERRA VISTA DR
 (T479)

0040/2490

0050/0752 036 " DIA CIRC METAL
 011519 FT LEN=0045 INSTALLED UNKN
 1 0 00589 0 00 0119+75
 036 " DIA CIRC METAL
 0050/0000 LEN=0040 INSTALLED UNKN
 LENGTH(AH 2145 BK 2934)

0040/2184 018 " DIA CIRC METAL
 LEN=0035 INSTALLED UNKN

0040/1376 024 " DIA CIRC METAL
 LEN=0035 INSTALLED UNKN

0040/0760 018 " DIA CIRC METAL
 LEN=0005 INSTALLED UNKN

0040/0275 OP ID 14/0080/1655/2464
 LR 1009 WB

008585 FT

0040/0220 024 " DIA CIRC CONCR
 008585 FT LEN=0030 INSTALLED UNKN
 1 0 00589 0 00 0090+41

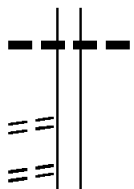
0040/0000 OP ID 14/0080/1654/2381
 LR 1009 EB

0040/0000 LENGTH(AH 2934 BK 3048)

DIR: B TOTAL LEN: 7.413 MI. DIST: 02-1 SR: 1010
 LEFT MUN: MARION T RIGHT MUN: MARION T

SUNSET DR
 (T482)
 SANDY LN
 (PRDR)

0030/2300
 0030/1846



0030/2976 030 " DIA CIRC METAL
 LEN=0150 INSTALLED UNKN

005537 FT

0030/0855 018 " DIA CIRC PLASTIC
 LEN=0038 INSTALLED 2002
 MARION
 0030/0475 WALKER T
 005537 FT 1 0 00589 0 00 0059+90
 0030/0000 LENGTH(AH 3048 BK 2950)

RED ROCK RD
 (PRDR)

0020/2308



0020/1825 018 " DIA CIRC PLASTIC
 LEN=0025 INSTALLED UNKN

0020/1180 018 " DIA CIRC METAL
 LEN=0030 INSTALLED UNKN

002587 FT

0020/0535 018 " DIA CIRC PLASTIC
 LEN=0035 INSTALLED UNKN
 002587 FT 1 0 00589 0 00 0030+40
 NC HUBLER RIDGE RD
 0020/0000 LENGTH(AH 2950 BK 2587)

0014/1297 018 " DIA CIRC METAL
 LEN=0025 INSTALLED UNKN
 0014/1133 018 " DIA CIRC METAL
 LEN=0030 INSTALLED UNKN
 0014/0695 024 " DIA CIRC METAL
 LEN=0030 INSTALLED UNKN

000000 FT

000000 FT 1 0 00589 0 00 0004+47
 VILLAGE: HUBLERSBURG
 NC JACOB RD
 NITTANY VALLEY DR
 (SR0064 SEG 0190/0000)
 INTER-BK JACOB RD
 (TBC)

000000 FT

0014/0000 MFC BEGIN = D
 000000 FT LENGTH(AH 2587 BK 0453)
 7010/0000 LENGTH(AH 0453 BK 0000)

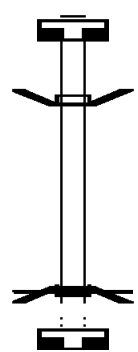


EXTRACT DATE: 12/18/2023 ROADWAY MANAGEMENT SYSTEM PAGE NUMBER: 325
 PRINT DATE: 12/19/2023 SLD COUNTY/SR - ANNUAL PRINT COUNTY: CENTRE
 DIR: B TOTAL LEN: .006 MI. DIST: 02-1 SR: 1009
 LEFT MUN: HOWARD T RIGHT MUN: HOWARD T

000034 FT

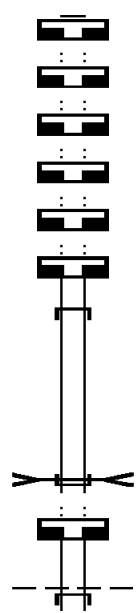
 000000 FT

 000000 FT



000034 FT	7014/0000	LENGTH(AH 0100 BK 0034)
		BMSBN 14/1009/0010/0000
	INTER-AHD	PARK RD
	0010/0034	(T948)
000000 FT	000000 FT	1 0 00872 0 01 0031+01
	NC HOWARD BR	
	INTER-BK	PARK RD
		(T948)
		LICK RUN
		BMSBG 14/1009/0010/0000
		MFC BEGIN = E
	5 0010/0000	LENGTH(AH 0034 BK 0100)
	000000 FT	
	7008/0000	LENGTH(AH 0100 BK 0000)

004460 FT
 004460 FT
 004460 FT
 004460 FT
 004460 FT
 004460 FT
 004448 FT
 004448 FT



004460 FT
 7082/0000 LENGTH(AH 0368 BK 3425)
 004460 FT
 7080/0000 LENGTH(AH 3425 BK 1707)
 004460 FT
 7070/0000 LENGTH(AH 1707 BK 2866)
 004460 FT
 7060/0000 LENGTH(AH 2866 BK 2617)
 004460 FT
 7050/0000 LENGTH(AH 2617 BK 0956)
 004460 FT
 7046/0000 LENGTH(AH 0956 BK 0012)
 INTER-AHD (TBK) JACKSONVILLE RD
 0044/0012 (T758)
 004448 FT 2 0 14028 0 00 0054+03
 BRANCH LOGAN RUN
 STRUCTURE LENGTH 12 FT
 BMSID 14/1008/0044/0000
 INTER-BK (TBK) JACKSONVILLE RD
 (T758)
 0044/0000 LENGTH(AH 0012 BK 0960)
 004448 FT
 7042/0000 LENGTH(AH 0960 BK 0841)
 INTER-AHD (TBK) JACKSONVILLE RD
 (T758)
 0040/0841 BELLEFONTE B

DIR: B TOTAL LEN: .845 MI. DIST: 02-1 SR: 1008
 LEFT MUN: BELLEFONTE B RIGHT MUN: BELLEFONTE B

Location	Segment ID	Length	Material	Notes
CRIDER LN (BORO)	0040/0410	0040/0675	018" DIA CIRC METAL	LEN=0030 INSTALLED UNKN
	003607 FT	0040/0370	018" DIA CIRC CONCR	LEN=0030 INSTALLED UNKN
		0040/0055	018" DIA CIRC CONCR	LEN=0030 INSTALLED UNKN
MONROE ST (BORO)	0030/0686	003607 FT	2 0 14028 0 00 0036+00	MCALLISTER ST (BORO)
	002521 FT	0040/0000	LENGTH(AH 0841 BK 1086)	
	001217 FT	002521 FT	2 0 14028 0 00 0025+14	WILSON ST (BORO)
0020/1185		0030/0000	LENGTH(AH 1086 BK 1304)	015"H 36"W ELLIP METAL
BORO AL (BORO) COWDRICK ST (BORO)	0020/0784	0020/1185	LEN=0070	INSTALLED UNKN
	0020/0224	001217 FT	2 0 14028 0 00 0012+17	LENGTH(AH 1304 BK 1217)
	001217 FT	0020/0000	E. PIKE ST (BORO)	
000000 FT	0010/1090	0010/0860	015" DIA CIRC METAL	LEN=0035 INSTALLED 2002
	0010/0830	0010/0830	RIDGE ST (BORO)	
	0010/0445	0010/0445	012" DIA CIRC METAL	LEN=0045 INSTALLED UNKN
	0010/0421	0010/0421	PENN ST (BORO)	
	0010/0415	0010/0415	015" DIA CIRC METAL	LEN=0045 INSTALLED UNKN
	0010/0276	0010/0415	DECATUR LN (BORO)	
	000000 FT	000000 FT	2 0 14028 0 00 0000+00	NC HOWARD ST ALLEGHENY ST (SR0144 SEG 0300/0492)
	INTER-BK	HOWARD ST (BORO)	MFC BEGIN = D	
	0010/0000	0010/0000	LENGTH(AH 1217 BK 0000)	









EXTRACT DATE: 12/18/2023 ROADWAY MANAGEMENT SYSTEM PAGE NUMBER: 322
PRINT DATE: 12/19/2023 SLD COUNTY/SR - ANNUAL PRINT COUNTY: CENTRE
DIR: B TOTAL LEN: .000 MI. DIST: 02-1 SR: 1007
LEFT MUN: BOGGS T RIGHT MUN: BOGGS T

000000 FT



000000 FT
7010/0000 LENGTH(AH 3969 BK 0000)

EXTRACT DATE: 12/18/2023 ROADWAY MANAGEMENT SYSTEM PAGE NUMBER: 321
 PRINT DATE: 12/19/2023 SLD COUNTY/SR - ANNUAL PRINT COUNTY: CENTRE
 DIR: B TOTAL LEN: 4.087 MI. DIST: 02-1 SR: 1006
 LEFT MUN: BOGGS T RIGHT MUN: BOGGS T

021579	FT		021579	FT	
021579	FT		7114/0000	LENGTH(AH	0205 BK 2189)
021579	FT		021579	FT	
021579	FT		7110/0000	LENGTH(AH	2189 BK 2916)
021579	FT		021579	FT	
021579	FT		7100/0000	LENGTH(AH	2916 BK 3044)
021579	FT		021579	FT	
021579	FT		7090/0000	LENGTH(AH	3044 BK 0385)
			021579	FT	
			7084/0000	LENGTH(AH	0385 BK 2542)

EXTRACT DATE: 12/18/2023
PRINT DATE: 12/19/2023

ROADWAY MANAGEMENT SYSTEM
SLD COUNTY/SR - ANNUAL PRINT

PAGE NUMBER: 320
COUNTY: CENTRE

DIR: B TOTAL LEN: 4.087 MI.
LEFT MUN: BOGGS T

DIST: 02-1 SR: 1006
RIGHT MUN: BOGGS T

HOLTERS CROSSING RD
(T441)

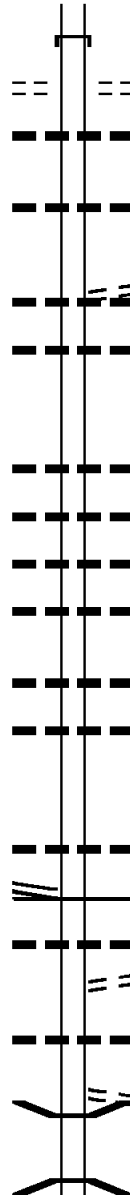
0080/2227

019037 FT

016141 FT

CURTAIN RD
(SR1003 SEG 0010/0000)

0060/2748



0080/2542	INTER-AHD	WATER ST
0080/2227	(SR1006 SEG 7084/0000)	BOMBOY RD
0080/2160	(T663)	036"H 72"W CON BOX CUL
0080/1545	LEN=0045	INSTALLED UNKN
0080/1106	015 " DIA	CIRC CONCR
0080/0625	LEN=0040	INSTALLED UNKN
019037 FT	BOMBOY RD	(T663)
0070/2744	018 " DIA	CIRC CONCR
0070/2259	LEN=0040	INSTALLED UNKN
0070/1840	036 " DIA	CIRC CONCR
0070/1590	LEN=0040	INSTALLED UNKN
0070/0965	015 " DIA	CIRC CONCR
0070/0618	LEN=0035	INSTALLED UNKN
016141 FT	018 " DIA	CIRC CONCR
0060/2939	LEN=0025	INSTALLED UNKN
0060/2748	016141 FT	1 0 00219 3 00 1080+94
0060/2670	0070/0000	LENGTH(AH 2542 BK 2896)
0060/2518	018 " DIA	CIRC CONCR
0060/2488	LEN=0040	INSTALLED UNKN
0060/2264	048"H 72"W	CONCR ARCH
0060/2230	LEN=0040	INSTALLED UNKN
0060/2157	015 " DIA	CIRC CONCR
	LEN=0035	INSTALLED UNKN
	015 " DIA	CIRC CONCR
	LEN=0035	INSTALLED UNKN
	015 " DIA	CIRC CONCR
	LEN=0100	INSTALLED UNKN
	MFC BEGIN = E	
	015 " DIA	CIRC CONCR
	LEN=0035	INSTALLED UNKN
	EAGLE CEMETERY RD	
	(T853)	
	018 " DIA	CIRC CONCR
	LEN=0035	INSTALLED UNKN
	CURTIN NARROWS RD	
	(T425)	
	BMSSEN 14/1006/0060/2157	
	1 0 00219 3 00 1071+44	
	NITTANY CREEK	
	0060/2157	BMSBG 14/1006/0060/2157

DIR: B TOTAL LEN: 4.087 MI. DIST: 02-1 SR: 1006
 LEFT MUN: BOGGS T RIGHT MUN: BOGGS T

013030 FT

010040 FT

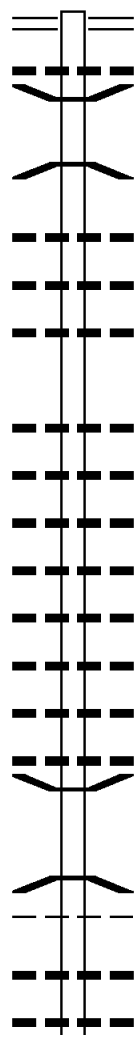
007091 FT

0060/0990	015 " DIA	CIRC CONCR
0060/0687	LEN=0035	INSTALLED UNKN
0060/0240	015 " DIA	CIRC CONCR
013030 FT	LEN=0035	INSTALLED UNKN
0060/0000	015 " DIA	CIRC CONCR
	LEN=0035	INSTALLED UNKN
	1 0 00219	3 00 1049+83
	LENGTH(AH	3111 BK 2990)
0050/2849	018 " DIA	CIRC CONCR
0050/2538	LEN=0050	INSTALLED UNKN
0050/2183	015 " DIA	CIRC CONCR
0050/1825	LEN=0035	INSTALLED UNKN
0050/1430	015 " DIA	CIRC CONCR
0050/1075	LEN=0040	INSTALLED UNKN
	015 " DIA	CIRC CONCR
	LEN=0040	INSTALLED UNKN
	015 " DIA	CIRC CONCR
	LEN=0040	INSTALLED UNKN
	024 " DIA	CIRC CONCR
	LEN=0100	INSTALLED UNKN
	LR 1009	WB
0050/0967	OP ID 14/0080	1585/0552
0050/0871	015 " DIA	CIRC CONCR
	LEN=0065	INSTALLED UNKN
	LR 1009	EB
0050/0798	OP ID 14/0080	1584/0530
0050/0725	048 " DIA	CIRC CONCR
	LEN=0054	INSTALLED UNKN
	018 " DIA	CIRC METAL
	LEN=0095	INSTALLED UNKN
010040 FT	1 0 00219	3 00 1019+93
0050/0000	LENGTH(AH	2990 BK 2949)
0040/2849	018 " DIA	CIRC CONCR
0040/2278	LEN=0050	INSTALLED UNKN
0040/1700	018 " DIA	CIRC METAL
0040/1226	LEN=0035	INSTALLED UNKN
0040/0845	036 " DIA	CIRC CONCR
	LEN=0035	INSTALLED UNKN
	015 " DIA	CIRC CONCR
	LEN=0035	INSTALLED UNKN
	030 " DIA	CIRC CONCR
	LEN=0035	INSTALLED UNKN
007091 FT	1 0 00219	3 00 0990+44
0040/0000	LENGTH(AH	2949 BK 2967)
0030/2539	018 " DIA	CIRC CONCR
	LEN=0040	INSTALLED UNKN

DIR: B TOTAL LEN: 4.087 MI. DIST: 02-1 SR: 1006
 LEFT MUN: BOGGS T RIGHT MUN: BOGGS T

Location / Description	Stationing	Length	Material / Details
	0030/1229		BMS EN 14/1006/0030/1205 1 0 00219 3 00 0972+93
	0030/1205		TRIB BALD EAGLE CREEK BMSBG 14/1006/0030/1205
	0030/0476	004124 FT	036 " DIA CIRC CONCR LEN=0040 INSTALLED UNKN
	004124 FT		1 0 00219 3 00 0960+72
	0030/0000		NC OLD 220 LENGTH(AH 2967 BK 3211) MARKET ST
	0020/2978		(T547) 036 "H 48 "W CON BOX CUL
	0020/2380		LEN=0040 INSTALLED UNKN KIFER RD
TAVERN TERRACE (BORO)	0020/2113		(T623) 036 " DIA CIRC CONCR
	0020/1802		LEN=0030 INSTALLED UNKN THIRD AV
	0020/1503		(T857) 015 " DIA CIRC CONCR
	0020/1449		LEN=0040 INSTALLED UNKN SECOND AV
	0020/0988		(T855) 030 " DIA CIRC CONCR
	0020/0980		LEN=0040 INSTALLED UNKN FIRST AV
	0020/0469		(T854) BOGGS
	0020/0033		MILES BURG B
	0020/0023	000913 FT	024 " DIA CIRC METAL LEN=0200 INSTALLED UNKN
	000913 FT		1 0 00219 3 00 0928+66
	0020/0000		CATHERINE ST (BORO) LENGTH(AH 3211 BK 0913)
EAGLE ST (BORO)	0010/0470		CENTRE ST (BORO)
	0010/0449		018 " DIA CIRC CONCR LEN=0040 INSTALLED 2002
TO 0144/0370 SH (CONN)	0010/0104	000000 FT	
	000000 FT		1 0 00219 3 00 0919+47
			NC WALTER ST MILL ST (SRO144 SEG 0370/0378)
	0010/0000		MFC BEGIN = D LENGTH(AH 0913 BK 0000)

016234 FT



016234 FT JACKSONVILLE RD
 0060/1723 (SR0026 SEG 0460/0678)
 024 " DIA CIRC CONCR
 0060/1615 LEN=0045 INSTALLED UNKN
 0060/1159 BMSSEN 14/1005/0060/1140
 2 0 14029 0 00 0156+37
 NITTANY CREEK
 0060/1140 BMSBG 14/1005/0060/1140
 0060/0519 018 " DIA CIR PLASTIC
 LEN=0045 INSTALLED 2021
 0060/0393 018 " DIA CIR PLASTIC
 LEN=0045 INSTALLED 2021
 0060/0110 018 " DIA CIR PLASTIC
 LEN=0040 INSTALLED 2002
 014511 FT 2 0 14029 0 00 0145+00
 5 0060/0000 LENGTH(AH 1723 BK 2587)
 0050/2490 018 " DIA CIR PLASTIC
 LEN=0040 INSTALLED UNKN
 0050/2224 015 " DIA CIRC METAL
 LEN=0050 INSTALLED UNKN
 0050/1720 015 " H 20 " W ELLIP METAL
 LEN=0050 INSTALLED UNKN
 0050/1320 015 " DIA CIRC METAL
 LEN=0050 INSTALLED UNKN
 0050/0984 024 " DIA CIRC METAL
 LEN=0050 INSTALLED UNKN
 0050/0680 018 " DIA CIRC METAL
 LEN=0040 INSTALLED UNKN
 0050/0546 015 " DIA CIRC METAL
 LEN=0045 INSTALLED UNKN
 0050/0227 015 " DIA CIRC METAL
 LEN=0035 INSTALLED UNKN
 0050/0013 BMSSEN 14/1005/0050/0000
 011924 FT 2 0 14029 0 00 0118+98
 NITTANY CREEK
 5 0050/0000 BMSBG 14/1005/0050/0000
 LENGTH(AH 2587 BK 3931)
 MARION
 0040/3791 WALKER T
 018 " DIA CIRC METAL
 0040/3640 LEN=0045 INSTALLED UNKN
 015 " DIA CIRC METAL
 0040/3295 LEN=0040 INSTALLED UNKN

014511 FT

011924 FT

EXTRACT DATE: 12/18/2023
PRINT DATE: 12/19/2023

ROADWAY MANAGEMENT SYSTEM
SLD COUNTY/SR - ANNUAL PRINT

PAGE NUMBER: 316
COUNTY: CENTRE

DIR: B TOTAL LEN: 3.075 MI.
LEFT MUN: WALKER T

DIST: 02-1 SR: 1005
RIGHT MUN: WALKER T

Stationing	Material	Quantity
0040/3065	015 " DIA CIRC METAL	LEN=0040 INSTALLED UNKN
0040/2820	015 " DIA CIRC METAL	LEN=0040 INSTALLED UNKN
0040/2525	015 " DIA CIRC METAL	LEN=0050 INSTALLED UNKN
0040/2165	021 "H 27 "W ELLIP METAL	LEN=0040 INSTALLED UNKN
0040/1832	015 " DIA CIRC METAL	LEN=0040 INSTALLED UNKN
0040/1517	015 " DIA CIRC METAL	LEN=0040 INSTALLED UNKN
0040/1197	024 " DIA CIRC METAL	LEN=0060 INSTALLED UNKN
0040/0708	BMSSEN 14/1005/0040/0695	2 0 14029 0 00 0086+66
0040/0695	NITTANY CREEK	BMSBG 14/1005/0040/0695
0040/0340	015 " DIA CIRC METAL	LEN=0040 INSTALLED UNKN
0040/0015	BMSSEN 14/1005/0040/0000	2 0 14029 0 00 0079+73
007993 FT	NITTANY CREEK	BMSBG 14/1005/0040/0000
0040/0000	LENGTH(AH 3931 BK 2973)	018 " DIA CIR PLASTIC
0030/2674	015 " DIA CIRC METAL	LEN=0040 INSTALLED UNKN
0030/2326	015 " DIA CIRC METAL	LEN=0040 INSTALLED UNKN
0030/2175	015 " DIA CIRC METAL	LEN=0045 INSTALLED UNKN
0030/1845	015 " DIA CIRC METAL	LEN=0040 INSTALLED UNKN
0030/1650	018 " DIA CIRC METAL	LEN=0045 INSTALLED UNKN
0030/1425	018 " DIA CIRC METAL	LEN=0040 INSTALLED UNKN
005020 FT	2 0 14029 0 00 0050+00	VILLAGE: FOREST
0030/0000	LENGTH(AH 2973 BK 2514)	015 " DIA CIRC METAL
0020/2434	015 " DIA CIRC METAL	LEN=0040 INSTALLED UNKN
0020/2288	018 " DIA CIR PLASTIC	LEN=0040 INSTALLED 2009
0020/2230	018 " DIA CIRC METAL	LEN=0040 INSTALLED 2009

WASHINGTON AV
(T801)

EXTRACT DATE: 12/18/2023
PRINT DATE: 12/19/2023

ROADWAY MANAGEMENT SYSTEM
SLD COUNTY/SR - ANNUAL PRINT

PAGE NUMBER: 315
COUNTY: CENTRE

DIR: B TOTAL LEN: 3.075 MI.
LEFT MUN: WALKER T

DIST: 02-1 SR: 1005
RIGHT MUN: WALKER T

002506 FT

000000 FT

---	0020/1946	LEN=0040	INSTALLED UNKN
---	0020/1615	015 "DIA	CIRC METAL
==	0020/1555	LEN=0040	INSTALLED UNKN
==	0020/1264	NILSON RD	
---	0020/1190	(T465)	
==	0020/1056	BENNER RD	
---	0020/1029	(T463)	
---	0020/0706	024 "DIA	CIRC METAL
==	0020/0630	LEN=0040	INSTALLED UNKN
---	0020/0464	CEDAR LN	
==	0020/0221	(TB14)	
---	0020/0027	018 "H	00 "W MULT METAL
---	002506 FT	LEN=0055	INSTALLED UNKN
5	0020/0000	018 "DIA	CIRC METAL
---	0010/2267	LEN=0040	INSTALLED UNKN
==	0010/1780	HEMLOCK DR	
---	0010/1701	(TB16)	
==	0010/1487	018 "DIA	CIR PLASTIC
---	0010/1471	LEN=0046	INSTALLED UNKN
---	0010/0450	BLUE SPRUCE DR	
---	0010/0284	(TB10)	
---	0010/0270	030 "DIA	CIR PLASTIC
---	000000 FT	LEN=0050	INSTALLED 2009
---	0010/0000	2 0 14029	0 00 0024+96
---	0010/0270	LENGTH(AH 2514	BK 2506)
---	000000 FT	018 "DIA	CIRC METAL
---	0010/0270	LEN=0040	INSTALLED UNKN
---	000000 FT	BLUE SPRUCE DR	
---	0010/0270	(TB10)	
---	000000 FT	018 "DIA	CIR PLASTIC
---	0010/0270	LEN=0040	INSTALLED 2021
---	000000 FT	LORINDA LN	
---	0010/0270	(TB08)	
---	000000 FT	018 "DIA	CIRC METAL
---	0010/0270	LEN=0050	INSTALLED UNKN
---	000000 FT	LORINDA LN	
---	0010/0270	(TB08)	
---	000000 FT	BMSSEN 14/1005	/0010/0270
---	0010/0270	2 0 14029	0 00 0002+65
---	000000 FT	TRIB NITTANY	CREEK
---	0010/0270	BMSBG 14/1005	/0010/0270
---	000000 FT	2 0 14029	0 00 0000+00
---	0010/0270	VILLAGE: ZION	
---	000000 FT	NC F	O REST AV
---	0010/0270	ZION RD	
---	000000 FT	(SRO550	SEG 0540/0000)
---	0010/0270	MFC BEGIN = E	
---	000000 FT	5	0010/0000 LENGTH(AH 2506 BK 0000)

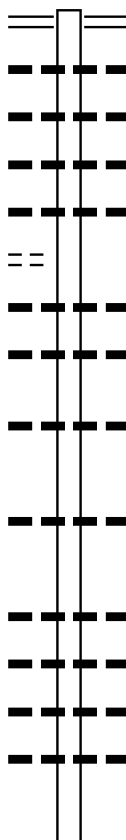
DIR: B TOTAL LEN: 2.082 MI. DIST: 02-1 SR: 1004
 LEFT MUN: LIBERTY T RIGHT MUN: LIBERTY T

MOUNTAIN TOP RD
 (T472)

010995 FT

0050/1293

008605 FT



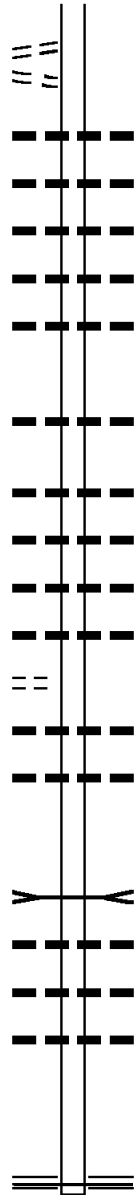
010995 FT BALD EAGLE VALLEY RD
 0050/2390 (SR0150 SEG 0390/0000)
 018 " DIA CIRC CONCR
 0050/2217 LEN=0045 INSTALLED UNKN
 018 " DIA CIRC CONCR
 0050/2074 LEN=0025 INSTALLED UNKN
 018 " DIA CIRC METAL
 0050/1805 LEN=0025 INSTALLED UNKN
 018 " DIA CIRC METAL
 0050/1644 LEN=0025 INSTALLED UNKN
 024 " DIA CIRC METAL
 0050/1173 LEN=0025 INSTALLED UNKN
 018 " DIA CIRC METAL
 0050/0863 LEN=0025 INSTALLED UNKN
 018 " DIA CIRC METAL
 0050/0205 LEN=0025 INSTALLED UNKN
 008605 FT 2 0 14049 0 00 0130+00
 0050/0000 LENGTH(AH 2390 BK 2687)
 036 " DIA CIRC METAL
 0040/2591 LEN=0040 INSTALLED UNKN
 018 " DIA CIRC METAL
 0040/1662 LEN=0025 INSTALLED UNKN
 018 " DIA CIRC METAL
 0040/1300 LEN=0025 INSTALLED UNKN
 018 " DIA CIRC METAL
 0040/1000 LEN=0025 INSTALLED UNKN
 018 "H 24 "W ELLIP METAL
 0040/0900 LEN=0030 INSTALLED UNKN
 005918 FT

2 0 14049 0 00 0102+96 005918 FT

DIR: B TOTAL LEN: 2.082 MI. DIST: 02-1 SR: 1004
 LEFT MUN: LIBERTY T RIGHT MUN: LIBERTY T

NORTH HUNTER RUN RD
 (T494)
 LC TO T494 RD
 (CONN)

0040/0000
 0030/2200



0040/0000 LENGTH(AH 2687 BK 2299)
 018 " DIA CIRC METAL
 LEN=0020 INSTALLED UNKN
 018 " DIA CIRC METAL
 LEN=0020 INSTALLED UNKN
 024 " DIA CIRC METAL
 LEN=0025 INSTALLED UNKN
 018 " DIA CIRC METAL
 LEN=0020 INSTALLED UNKN
 018 " DIA CIRC METAL
 LEN=0025 INSTALLED UNKN
 003619 FT 2 0 14049 0 00 0079+93
 0030/0000 LENGTH(AH 2299 BK 2693)
 036 " DIA CIR PLASTIC
 LEN=0030 INSTALLED UNKN
 018 " DIA CIRC METAL
 LEN=0025 INSTALLED UNKN
 018 " DIA CIRC METAL
 LEN=0025 INSTALLED UNKN
 018 " DIA CIR PLASTIC
 LEN=0040 INSTALLED 2012
 040"H 52"W ELLIP METAL
 LEN=0040 INSTALLED 2017
 018 " DIA CIRC METAL
 LEN=0030 INSTALLED UNKN
 018 " DIA CIRC METAL
 LEN=0040 INSTALLED UNKN
 000926 FT 2 0 14049 0 00 0053+00
 HUNTERS RUN
 STRUCTURE LENGTH 8 FT
 BMSID 14/1004/0020/0000
 0020/0000 LENGTH(AH 2693 BK 0926)
 018 " DIA CIRC METAL
 LEN=0020 INSTALLED UNKN
 018 " DIA CIRC METAL
 LEN=0020 INSTALLED UNKN
 024 " DIA CIRC METAL
 LEN=0040 INSTALLED UNKN
 000000 FT 2 0 14049 0 00 0043+70
 NC HUNTER RUN RD
 BALD EAGLE VALLEY RD
 (SRO150 SEG 0370/0000)
 MFC BEGIN = E
 0010/0000 LENGTH(AH 0926 BK 0000)

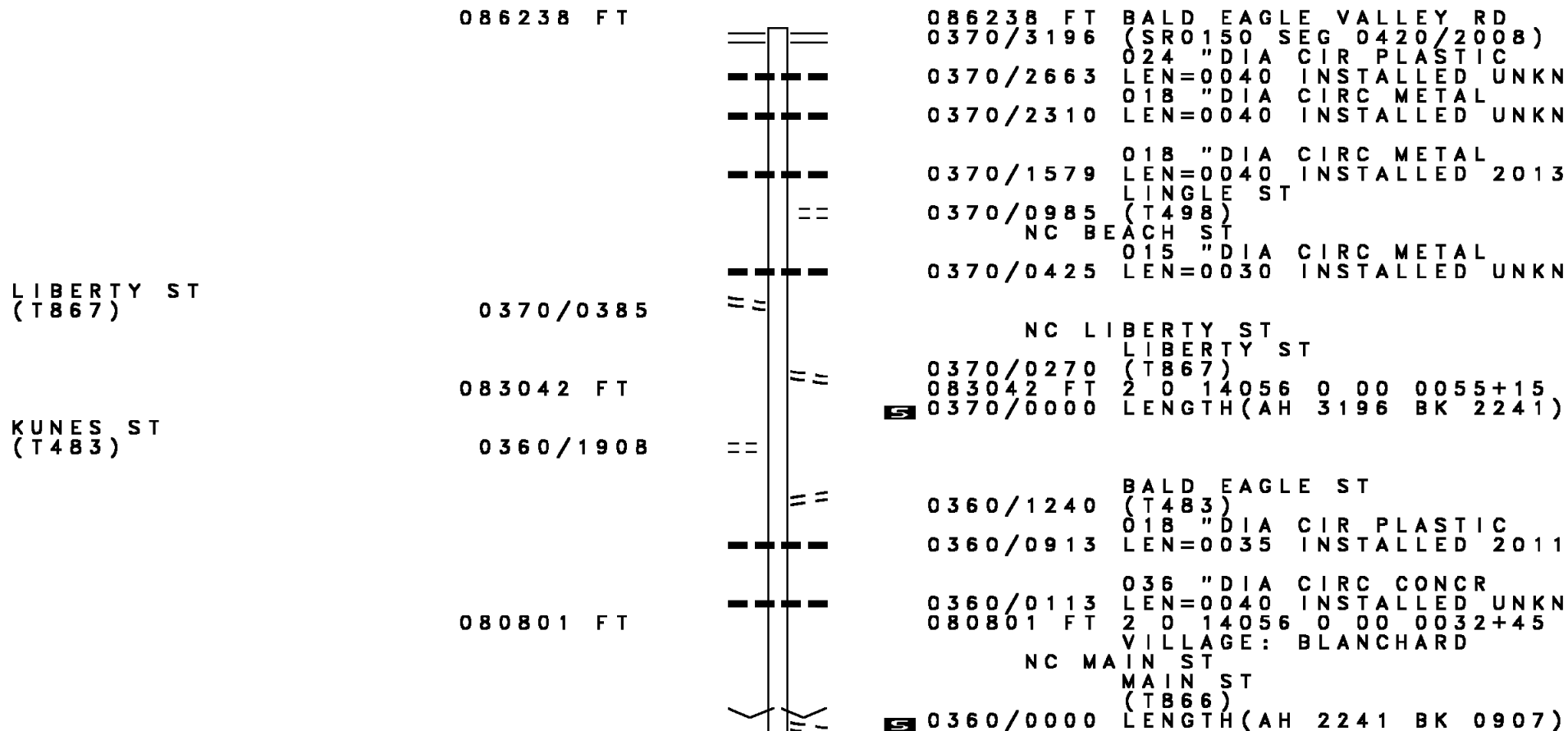
WEST HUNTER RUN RD
 (T478)

0020/1105

000926 FT

000000 FT

DIR: B TOTAL LEN: 16.333 MI. DIST: 02-1 SR: 1002
 LEFT MUN: LIBERTY T RIGHT MUN: LIBERTY T



DIR: B TOTAL LEN: 16.333 MI. DIST: 02-1 SR: 1002
 LEFT MUN: LIBERTY T RIGHT MUN: LIBERTY T

RIDGE CREST DR
 (T864)

0350/0211

079894 FT

077668 FT

076387 FT

0350/0846	024 " DIA	CIRC CONCR
	LEN=0035	INSTALLED UNKN
0350/0463	015 " DIA	CIRC METAL
	LEN=0040	INSTALLED UNKN
0350/0149	NC THOMAS RD	
	BMSSEN 14/1002/0350/0070	
	2 0 14009 0 00 1236+33	
0350/0070	MARSH CREEK	
079894 FT	BMSBG 14/1002/0350/0070	
	2 0 14009 0 00 1235+56	
	NC RIDGE CREST DR	
	RIDGE CREST DR	
	(T864)	
0350/0000	LENGTH(AH 0907 BK 2226)	
	048 " DIA	CIRC METAL
0340/2106	LEN=0075	INSTALLED UNKN
0340/1035	015 " DIA	CIRC METAL
	LEN=0035	INSTALLED UNKN
077668 FT	2 0 14009 0 00 1213+48	
0340/0000	LENGTH(AH 2226 BK 1281)	
	018 " DIA	CIRC METAL
0330/1270	LEN=0035	INSTALLED UNKN
0330/0858	BMSSEN 14/1002/0330/0849	
	2 0 14009 0 00 1209+16	
	BRANCH MARSH CREEK	
0330/0849	BMSBG 14/1002/0330/0849	
	BALD EAGLE VALLEY RD	
	(SR0150 SEG 0400/0000)	
0330/0358	MFC BEGIN = E	
076387 FT	2 0 14009 0 00 1200+66	
	NC SAYERS DAM RD	
0330/0000	LENGTH(AH 1281 BK 3043)	
	018 " DIA	CIRC METAL
0320/2680	LEN=0035	INSTALLED UNKN
0320/1660	018 " DIA	CIR PLASTIC
	LEN=0040	INSTALLED UNKN
0320/1165	036 " DIA	CIRC METAL
	LEN=0035	INSTALLED UNKN
	MOUNTAIN TOP RD	
0320/1136	(T472)	
	018 " DIA	CIR PLASTIC
0320/0840	LEN=0040	INSTALLED 2013
	018 " DIA	CIR PLASTIC

DIR: B TOTAL LEN: 16.333 MI. DIST: 02-1 SR: 1002
 LEFT MUN: LIBERTY T RIGHT MUN: LIBERTY T

Stationing	Notes	Material	Length	Status
073344 FT		0320/0390	LEN=0035	INSTALLED UNKN
		073344 FT	2 0 14009 0 00 1170+22	
		018 "DIA	CIR PLASTIC	
		LEN=0040	INSTALLED 2013	
		5 0320/0000	LENGTH(AH 3043 BK 3642)	
		0310/2934	018 "DIA CIR PLASTIC	LEN=0035 INSTALLED UNKN
		0310/2139	018 "DIA CIR PLASTIC	LEN=0040 INSTALLED 2013
		0310/1603	018 "DIA CIR PLASTIC	LEN=0040 INSTALLED 2008
		0310/1229	018 "DIA CIR PLASTIC	LEN=0040 INSTALLED 2013
		0310/0989	018 "DIA CIRC METAL	LEN=0030 INSTALLED UNKN
069702 FT		0310/0079	BMS EN 14/1002/0310/0000	2 0 14009 0 00 1134+58
		069702 FT	MARSH CREEK	
		5 0310/0000	BMS BG 14/1002/0310/0000	LENGTH(AH 3642 BK 3647)
RAPP RD (T868)		0300/3327	018 "DIA CIRC METAL	LEN=0030 INSTALLED UNKN
		0300/3311	024"H 00"W MULT METAL	LEN=0040 INSTALLED UNKN
HILL DR (T496)		0300/2330	018 "DIA CIRC METAL	LEN=0035 INSTALLED UNKN
		0300/2219	015 "DIA CIRC METAL	LEN=0035 INSTALLED UNKN
		0300/1520	018 "DIA CIR PLASTIC	LEN=0040 INSTALLED 2013
		0300/1194	018 "DIA CIRC METAL	LEN=0045 INSTALLED UNKN
		0300/0647	018 "DIA CIRC METAL	LEN=0035 INSTALLED UNKN
		0300/0356	018"H 15"W ELLIP METAL	LEN=0032 INSTALLED 2001
066055 FT		0300/0190	2 0 14009 0 00 1097+31	
		5 0300/0000	LENGTH(AH 3647 BK 3713)	
		018 "DIA	CIRC METAL	

DIR: B TOTAL LEN: 16.333 MI. DIST: 02-1 SR: 1002
 LEFT MUN: LIBERTY T RIGHT MUN: LIBERTY T

LOWER POLECAT RD
 (T508)

0290/1185

062342 FT

059511 FT

---	0290/3363	LEN=0045	INSTALLED UNKN
---	0290/3060	015 " DIA CIRC METAL	LEN=0035 INSTALLED UNKN
---	0290/2610	024 "H 00 "W MULT METAL	LEN=0050 INSTALLED 2011
==	0290/1181	BMSSEN 14/1002/0290/1156	2 0 14009 0 00 1071+35
---	0290/1156	BMSBG 14/1002/0290/1156	BIG RUN
---	0290/0695	036 " DIA CIRC CONCR	LEN=0040 INSTALLED UNKN
---	0290/0514	BMSSEN 14/1002/0290/0450	2 0 14009 0 00 1064+48
---	0290/0450	MARSH CREEK	BMSBG 14/1002/0290/0450
---	0290/0260	024 " DIA CIRC CONCR	LEN=0045 INSTALLED UNKN
---	062342 FT	2 0 14009 0 00 1060+17	LENGTH(AH 3713 BK 2831)
---	0290/0000	018 " DIA CIRC METAL	LEN=0035 INSTALLED UNKN
---	0280/2283	024 " DIA CIRC METAL	LEN=0035 INSTALLED UNKN
---	0280/2070	018 " DIA CIRC METAL	LEN=0035 INSTALLED UNKN
---	0280/1130	018 " DIA CIRC METAL	LEN=0035 INSTALLED UNKN
---	0280/0275	018 " DIA CIR PLASTIC	LEN=0035 INSTALLED UNKN
---	059511 FT	2 0 14009 0 00 1031+85	LENGTH(AH 2831 BK 2050)
---	0280/0000	NYMAN LN	(PRDR)
==	0270/1975	018 " DIA CIRC CONCR	LEN=0035 INSTALLED UNKN
---	0270/1818	SCHENCKS GROVE RD	(T488)
---	0270/1224	BMSSEN 14/1002/0270/1087	2 0 14009 0 00 1021+98
---	0270/1187	MARSH CREEK	BMSBG 14/1002/0270/1087
---	0270/1087	018 " DIA CIRC CONCR	

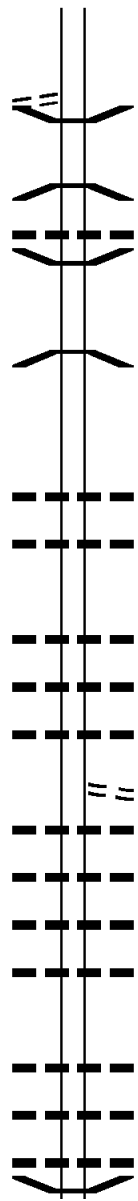
DIR: B TOTAL LEN: 16.333 MI. DIST: 02-1 SR: 1002
 LEFT MUN: LIBERTY T RIGHT MUN: LIBERTY T

Stationing	Notes	Stationing	Notes
057461 FT		0270/0155	LEN=0035 INSTALLED UNKN
		057461 FT	2 0 14009 0 00 1011+12
		5 0270/0000	LENGTH(AH 2050 BK 0989)
			018 " DIA CIRC METAL
056472 FT		0260/0430	LEN=0035 INSTALLED UNKN
		056472 FT	2 0 14009 0 00 1000+93
			LIBERTY
			CURTIN T
		5 0260/0000	LENGTH(AH 0989 BK 1605)
UPPER POLECAT RD (T485)			048 " DIA CIR PLASTIC
		0250/1586	LEN=0040 INSTALLED 2014
			024 " DIA CIRC METAL
		0250/1345	LEN=0035 INSTALLED UNKN
			018 " DIA CIRC METAL
		0250/0605	LEN=0035 INSTALLED UNKN
			018 " DIA CIR PLASTIC
		0250/0382	LEN=0040 INSTALLED 2013
			018 " DIA CIR PLASTIC
054867 FT		0250/0018	LEN=0030 INSTALLED UNKN
		054867 FT	2 0 14009 0 00 0985+16
		5 0250/0000	LENGTH(AH 1605 BK 2597)
			015 " DIA CIRC METAL
		0240/1585	LEN=0030 INSTALLED UNKN
			015 " DIA CIRC METAL
		0240/1330	LEN=0035 INSTALLED UNKN
			0240/0605
			BMS EN 14/1002/0240/0591
			2 0 14009 0 00 0965+10
			ROMOLA BRANCH
		0240/0591	BMSBG 14/1002/0240/0591
052270 FT		052270 FT	2 0 14009 0 00 0959+18
		5 0240/0000	LENGTH(AH 2597 BK 2417)
LC TO/FROM T506 (CONN)			015 " DIA CIRC METAL
ORVISTON MOUNTAIN RD (T506)		0230/2023	LEN=0030 INSTALLED UNKN
			018 " DIA CIR PLASTIC
		0230/1630	LEN=0035 INSTALLED UNKN
			018 " DIA CIR PLASTIC
		0230/1150	LEN=0035 INSTALLED UNKN
			018 " DIA CIR PLASTIC
		0230/0835	LEN=0035 INSTALLED UNKN
			018 " DIA CIRC METAL

DIR: B TOTAL LEN: 16.333 MI. DIST: 02-1 SR: 1002
 LEFT MUN: CURTIN T RIGHT MUN: CURTIN T

SUMMIT HILL RD
 (T502)

0190/1159



0190/0914 BMS EN 14/1002/0190/0817
 2 0 14009 0 00 0843+17
 MARSH CREEK
 0190/0865 BMSBG 14/1002/0190/0817
 018 "DIA CIRC METAL
 0190/0461 LEN=0035 INSTALLED UNKN
 0190/0066 BMS EN 14/1002/0190/0000
 039748 FT 2 0 14009 0 00 0834+65
 LITTLE MARSH CREEK
 BMSBG 14/1002/0190/0000
 0190/0000 LENGTH(AH 2857 BK 2447)

039748 FT

037301 FT

0180/0835 018 "DIA CIRC PLASTIC
 LEN=0040 INSTALLED 2009
 018 "DIA CIRC METAL
 0180/0265 LEN=0035 INSTALLED UNKN
 037301 FT 2 0 14009 0 00 0810+00
 0180/0000 LENGTH(AH 2447 BK 2476)
 015 "DIA CIRC METAL
 0170/2302 LEN=0040 INSTALLED UNKN
 015 "DIA CIRC METAL
 0170/1896 LEN=0035 INSTALLED UNKN
 015 "DIA CIRC METAL
 0170/1636 LEN=0035 INSTALLED UNKN
 WOOMER DIVIDE RD
 0170/1340 (T473)
 018 "DIA CIRC METAL
 0170/1128 LEN=0035 INSTALLED UNKN
 024 "DIA CIRC METAL
 0170/0712 LEN=0035 INSTALLED UNKN
 018 "DIA CIRC PLASTIC
 0170/0315 LEN=0035 INSTALLED 2009
 018 "DIA CIRC METAL
 0170/0116 LEN=0035 INSTALLED UNKN
 034825 FT 2 0 14009 0 00 0785+00
 0170/0000 LENGTH(AH 2476 BK 2509)
 018 "DIA CIRC METAL
 0160/2420 LEN=0030 INSTALLED UNKN
 036 "DIA CIRC PLASTIC
 0160/2210 LEN=0035 INSTALLED UNKN
 015 "DIA CIRC METAL
 0160/2055 LEN=0035 INSTALLED UNKN
 0160/1867 BMS EN 14/1002/0160/1820

034825 FT

Stationing	Notes	Material	Length	Installation	Remarks
0160/1820	2 0 14009 0 00 0778+17 LITTLE MARSH CREEK BMSBG 14/1002/0160/1820				
0160/1055	024 " DIA CIRC METAL LEN=0035 INSTALLED UNKN				
0160/0520	018 " DIA CIR PLASTIC LEN=0030 INSTALLED 2009				
032316 FT	2 0 14009 0 00 0760+00 LENGTH(AH 2509 BK 2635)				
0160/0000	018 " DIA CIR PLASTIC LEN=0035 INSTALLED UNKN				
0150/2570	018 " DIA CIR PLASTIC LEN=0035 INSTALLED UNKN				
0150/1920	018 " DIA CIR PLASTIC LEN=0035 INSTALLED UNKN				
0150/1490	018 " DIA CIR PLASTIC LEN=0035 INSTALLED UNKN				
0150/0990	015 " DIA CIRC METAL LEN=0035 INSTALLED UNKN				
0150/0550	018 " DIA CIR PLASTIC LEN=0035 INSTALLED UNKN				
029681 FT	029681 FT 2 0 14009 0 00 0733+51 LENGTH(AH 2635 BK 0826)				
0150/0000	BMSSEN 14/1002/0140/0814				
0140/0826	2 0 14009 0 00 0733+39 BRANCH LITTLE MARSH CR BMSBG 14/1002/0140/0814				
0140/0814					
0140/0595					
028855 FT	018 " DIA CIRC METAL LEN=0030 INSTALLED UNKN				
0140/0255	2 0 14009 0 00 0725+00 LENGTH(AH 0826 BK 2497)				
0140/0000	015 " DIA CIRC METAL LEN=0030 INSTALLED UNKN				
0130/2345	018 " DIA CIRC METAL LEN=0036 INSTALLED 2003				
0130/1730	018 " DIA CIRC METAL LEN=0030 INSTALLED UNKN				
0130/1260	CURTIN				
0130/1143	BOGGS T				
0130/0935	018 " DIA CIRC METAL LEN=0030 INSTALLED 2003				
0130/0010	018 " DIA CIRC METAL LEN=0030 INSTALLED UNKN				
026358 FT	2 0 14009 0 00 0699+99 LENGTH(AH 2497 BK 2488)				
0130/0000					

SUMMIT HILL RD
(T500)

DIR: B TOTAL LEN: 16.333 MI. DIST: 02-1 SR: 1002
 LEFT MUN: BOGGS T RIGHT MUN: BOGGS T

Stationing	Description	Material	Length	Year
0120/2075	018" DIA	CIR PLASTIC	LEN=0016	2003
0120/1783	018" DIA	CIRC METAL	LEN=0030	INSTALLED UNKN
0120/1508	012" DIA	CIRC METAL	LEN=0030	INSTALLED UNKN
0120/1280	018" DIA	CIRC METAL	LEN=0040	INSTALLED UNKN
0120/0685	015"H 22"W	ELLIP METAL	LEN=0030	INSTALLED UNKN
0120/0360	018" DIA	CIRC METAL	LEN=0030	INSTALLED UNKN
0120/0005	015" DIA	CIRC METAL	LEN=0032	INSTALLED 2003
023870 FT	2 0 14009	0 00 0675+06		
0120/0000	LENGTH(AH 2488 BK 2501)			
0110/1690	BMS EN 14/1002/0110/1671			
0110/1671	2 0 14009 0 00 0666+85	BRANCH LITTLE MARSH CR		
0110/1648	BMS BG 14/1002/0110/1671			
0110/1648	(APRA) WATSON EXCAVATION			
0110/1531	018" DIA	CIR PLASTIC	LEN=0040	INSTALLED 2001
0110/0775	018" DIA	CIRC METAL	LEN=0040	INSTALLED UNKN
0110/0732	FAIRVIEW RD (T461)			
0110/0505	018" DIA	CIR PLASTIC	LEN=0035	INSTALLED 2003
0110/0320	018" DIA	CIR PLASTIC	LEN=0030	INSTALLED UNKN
021369 FT	2 0 14009	0 00 0650+00		
0110/0000	LENGTH(AH 2501 BK 2490)			
0100/2403	015" DIA	CIRC METAL	LEN=0030	INSTALLED UNKN
0100/2170	018" DIA	CIR PLASTIC	LEN=0032	INSTALLED 2003
0100/1847	018" DIA	CIR PLASTIC	LEN=0304	INSTALLED UNKN
0100/1740	036" DIA	CIR PLASTIC	LEN=0040	INSTALLED 2017
0100/1335	018" DIA	CIR PLASTIC	LEN=0040	INSTALLED 2017
0100/0650	018" DIA	CIR PLASTIC	LEN=0040	INSTALLED 2017

RICHNER HOLLOW RD (T460)

EXTRACT DATE: 12/18/2023
PRINT DATE: 12/19/2023

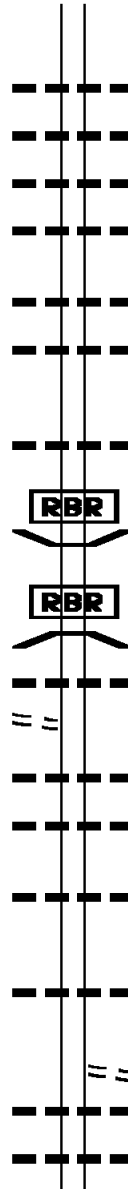
ROADWAY MANAGEMENT SYSTEM
SLD COUNTY/SR - ANNUAL PRINT

PAGE NUMBER: 302
COUNTY: CENTRE

DIR: B TOTAL LEN: 16.333 MI.
LEFT MUN: BOGGS T

DIST: 02-1 SR: 1002
RIGHT MUN: BOGGS T

018879 FT



018879 FT 2 0 14009 0 00 0625+07
S 0100/0000 LENGTH(AH 2490 BK 2522)
024 " DIA CIRC METAL
0090/2345 LEN=0025 INSTALLED UNKN
016 "H 22 "W ELLIP METAL
0090/2110 LEN=0030 INSTALLED UNKN
015 " DIA CIRC METAL
0090/1820 LEN=0030 INSTALLED UNKN
018 " DIA CIR PLASTIC
0090/1477 LEN=0040 INSTALLED 2008
018 " DIA CIRC METAL
0090/0610 LEN=0035 INSTALLED UNKN
015 " DIA CIRC METAL
0090/0300 LEN=0030 INSTALLED UNKN
016357 FT 2 0 14009 0 00 0599+81
S 0090/0000 LENGTH(AH 2522 BK 2421)
018 " DIA CIRC METAL
0080/2185 LEN=0030 INSTALLED UNKN
RBR
0080/1757 BMS EN 14/1002/0080/1727
2 0 14009 0 00 0592+76
P3
RBR
BR LITTLE MARSH CR
0080/1726 BMS BG 14/1002/0080/1727
018 " DIA CIR PLASTIC
0080/1320 LEN=0040 INSTALLED 2004
CIRCLE RD
(T462)
0080/1316 ==
0080/1197 018 " DIA CIR PLASTIC
LEN=0030 INSTALLED UNKN
018 " DIA CIR PLASTIC
0080/1015 LEN=0044 INSTALLED 2004
018 " DIA CIR PLASTIC
0080/0130 LEN=0033 INSTALLED UNKN
013936 FT 2 0 14009 0 00 0575+56
S 0080/0000 LENGTH(AH 2421 BK 2552)
018 " DIA CIR PLASTIC
0070/2478 LEN=0035 INSTALLED UNKN
GORDONS RD
(T463)
0070/1660 018 " DIA CIR PLASTIC
LEN=0040 INSTALLED 2008
018 " DIA CIR PLASTIC
0070/1485 LEN=0030 INSTALLED UNKN
018 " DIA CIR PLASTIC
0070/1115

DIR: B TOTAL LEN: 16.333 MI. DIST: 02-1 SR: 1002
 LEFT MUN: BOGGS T RIGHT MUN: BOGGS T

Stationing	Notes	Segment ID	Length	Material	Installation	Year
		0070/0955	0035	BIG HICKORY LN	INSTALLED	2008
		0070/0433	(TWP)			
		0070/0255	018" DIA	CIRC METAL	INSTALLED	UNKN
		0070/0010	018" DIA	CIRC METAL	INSTALLED	UNKN
011384 FT		011384 FT	2 0 14009 0 00 0550+00			
		0070/0000	LENGTH(AH 2552 BK 2508)			
		0060/1895	036" DIA	CIR PLASTIC	INSTALLED	2004
		0060/1130	018" DIA	CIRC METAL	INSTALLED	UNKN
		0060/0305	018" DIA	CIRC METAL	INSTALLED	UNKN
008876 FT		008876 FT	2 0 14009 0 00 0524+82			
		0060/0000	LENGTH(AH 2508 BK 2426)			
		0050/2380	018" DIA	CIRC METAL	INSTALLED	UNKN
		0050/2090	018" DIA	CIRC METAL	INSTALLED	UNKN
		0050/1832	036" DIA	CIR PLASTIC	INSTALLED	2004
	RBR					
		0050/1580	BMSID 14/1002/0050/1555			
			2 0 14009 0 00 0516+57			
			P3			
			LITTLE MARSH CREEK			
		0050/1555	BMSBG 14/1002/0050/1555			
			015" H 00" W MULT METAL			
		0050/1250	LEN=0030	INSTALLED	UNKN	
CIRCLE RD (T462)		0050/1029				
		0050/1020	018" DIA	CIRC METAL	INSTALLED	UNKN
			LITTLE MARSH CREEK			
			STRUCTURE LENGTH 14 FT			
		0050/0951	BMSID 14/1002/0050/0951			
			ARTZ RD			
		0050/0919	(T809)			
			ARTZ RD			
		0050/0595	(T809)			
006450 FT		006450 FT	2 0 14009 0 00 0500+49			
			VILLAGE: YARNELL			

DIR: B TOTAL LEN: 16.333 MI. DIST: 02-1 SR: 1002
 LEFT MUN: BOGGS T RIGHT MUN: BOGGS T

Stationing	Description	Material	Length	Notes
	0050/0000	018" DIA CIR PLASTIC	2426 BK 2090	LENGTH(AH 2426 BK 2090)
	0040/2000	INSTALLED	LEN=0040	2017
	0040/1400	018" DIA CIRC METAL	LEN=0030	INSTALLED UNKN
	0040/1070	018" DIA CIR PLASTIC	LEN=0030	INSTALLED UNKN
004360 FT	0040/0160	018" DIA CIRC METAL	LEN=0030	INSTALLED UNKN
	004360 FT		2 0 14009 0 00 0479+52	
	0040/0000	024" DIA CIRC CONCR	LENGTH(AH 2090 BK 1097)	
	0030/0920	018" DIA CIRC CONCR	LEN=0035	INSTALLED UNKN
	0030/0621	018" DIA CIRC CONCR	LEN=0050	INSTALLED UNKN
	0030/0424	018" DIA CIRC CONCR	LEN=0035	INSTALLED UNKN
	0030/0386	OP ID 14/0080/1535/2417	LR 1009 WB	
	0030/0226	OP ID 14/0080/1534/2516	LR 1009 EB	
003263 FT	0030/0156	024" DIA CIRC CONCR	LEN=0070	INSTALLED UNKN
	003263 FT		2 0 14009 0 00 0468+48	
	0030/0000	018" DIA CIRC METAL	LENGTH(AH 1097 BK 1841)	
	0020/1500	018" DIA CIR PLASTIC	LEN=0040	INSTALLED UNKN
	0020/0485	018" DIA CIR PLASTIC	LEN=0035	INSTALLED UNKN
001422 FT	0020/0100	018" DIA CIR PLASTIC	LEN=0045	INSTALLED 2003
	001422 FT		2 0 14009 0 00 0450+00	
FETZERTOWN RD (T458)	0020/0000	LENGTH(AH 1841 BK 1422)		
	0010/0960	018" DIA CIR PLASTIC	LEN=0053	INSTALLED 2004
	0010/0522	018" DIA CIR PLASTIC	LEN=0040	INSTALLED UNKN
000000 FT	000000 FT		2 0 14009 0 00 0435+77	
	INTER-BK	MOOSE RUN RD		
THOMAS HILL RD (SR4007 SEG 0110/0000)	0010/0000	MFC BEGIN = D	LENGTH(AH 1422 BK 0000)	

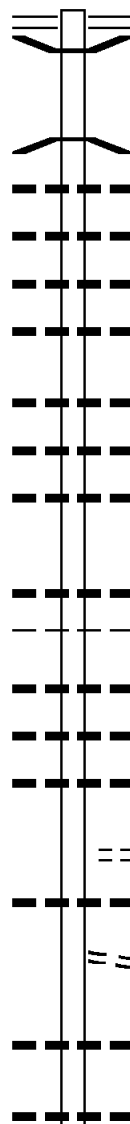
DIR: B TOTAL LEN: 2.899 MI. DIST: 02-1 SR: 1001
 LEFT MUN: CURTIN T RIGHT MUN: CURTIN T

015309 FT

014890 FT

011202 FT

008788 FT



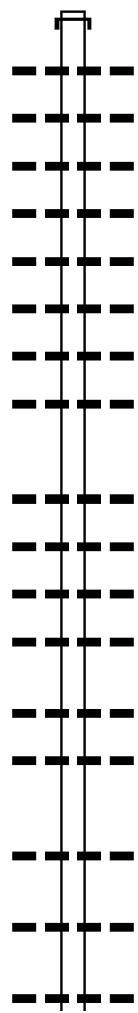
015309 FT	MARSH CREEK RD
0070/0419	(SR1002 SEG 0220/2032)
0070/0074	BMSEN 14/1001/0070/0000
014890 FT	2 0 14012 0 01 0186+91
	MARSH CREEK
	BMSBG 14/1001/0070/0000
S 0070/0000	LENGTH(AH 0419 BK 3688)
	018 "DIA CIRC CONCR
0060/3500	LEN=0040 INSTALLED UNKN
	018 "DIA CIR PLASTIC
0060/2945	LEN=0040 INSTALLED UNKN
	018 "DIA CIR PLASTIC
0060/2395	LEN=0040 INSTALLED UNKN
	018 "DIA CIRC METAL
0060/1805	LEN=0040 INSTALLED UNKN
	018 "DIA CIRC METAL
0060/1200	LEN=0040 INSTALLED UNKN
	018 "DIA CIR PLASTIC
0060/0741	LEN=0040 INSTALLED 2018
	018 "DIA CIR PLASTIC
0060/0285	LEN=0040 INSTALLED 2018
011202 FT	2 0 14012 0 01 0150+11
S 0060/0000	LENGTH(AH 3688 BK 2414)
	018 "DIA CIR PLASTIC
0050/2173	LEN=0040 INSTALLED 2013
	CURTIN
0050/2080	HOWARD T
	018 "DIA CIR PLASTIC
0050/1615	LEN=0040 INSTALLED 2014
	018 "DIA CIR PLASTIC
0050/1475	LEN=0040 INSTALLED 2014
	018 "DIA CIR PLASTIC
0050/1220	LEN=0040 INSTALLED UNKN
	CHURCH RD
0050/0390	(T487)
	018 "DIA CIRC METAL
0050/0370	LEN=0057 INSTALLED 2002
	SWARTZ HOLLOW RD
0050/0224	(T486)
008788 FT	2 0 14012 0 01 0125+84
S 0050/0000	LENGTH(AH 2414 BK 2580)
	015 "DIA CIRC METAL
0040/2425	LEN=0030 INSTALLED UNKN
	018 "DIA CIR PLASTIC
0040/1776	LEN=0040 INSTALLED 2014

DIR: B TOTAL LEN: 2.899 MI. DIST: 02-1 SR: 1001
 LEFT MUN: HOWARD T RIGHT MUN: HOWARD T

Distance (FT)	Structure ID	Material	Length (FT)	Notes
	0040/1175	018" DIA CIR PLASTIC	LEN=0040	INSTALLED 2017
	0040/1148	018" DIA CIR PLASTIC	LEN=0040	INSTALLED 2017
	0040/0970	015" DIA CIRC METAL	LEN=0035	INSTALLED UNKN
006208 FT	0040/0235	015" DIA CIRC METAL	LEN=0035	INSTALLED UNKN
	006208 FT	2 0 14012 0 01 0100+11		
	0040/0000	LENGTH(AH 2580 BK 2725)		
	0030/1970	018" DIA CIRC METAL	LEN=0035	INSTALLED UNKN
	0030/1266	018" DIA CIRC METAL	LEN=0050	INSTALLED UNKN
	0030/0737	018" DIA CIR PLASTIC	LEN=0050	INSTALLED 2014
003483 FT	003483 FT	2 0 14012 0 01 0072+93		
	0030/0000	LENGTH(AH 2725 BK 2438)		
	0020/1855	024" DIA CIR PLASTIC	LEN=0050	INSTALLED UNKN
	0020/1363	ROUND HILL RD (TWP)		
	0020/1137	048" DIA CIR PLASTIC	LEN=0035	INSTALLED 2018
	0020/0900	018" DIA CIRC METAL	LEN=0035	INSTALLED UNKN
	0020/0350	018" DIA CIRC METAL	LEN=0050	INSTALLED UNKN
001045 FT	001045 FT	2 0 14012 0 01 0052+51		
	0020/0000	LENGTH(AH 2438 BK 1045)		
	0010/0755	018" DIA CIR UNKNOWN	LEN=0050	INSTALLED UNKN
GRAVEL POINT RD (T484)	0010/0476			
	0010/0365	TRIB BALD EAGLE CREEK	STRUCTURE LENGTH 12 FT	
000000 FT	000000 FT	BMSID 14/1001/0010/0365		
		2 0 14012 0 00 0038+38		
		NC HOWARD DIVIDE RD		
		BALD EAGLE VALLEY RD		
	INTER-BK	(SRO150 SEG 0320/0000)		
		HOWARD COSWAY RD		
		(SRO026 SEG 0640/2150)		
		MFC BEGIN = D		
	0010/0000	LENGTH(AH 1045 BK 0000)		

DIR: B TOTAL LEN: 2.634 MI. DIST: 02-1 SR: 880
 LEFT MUN: MILES T RIGHT MUN: MILES T

013908 FT



Segment	Length (FT)	Material	Installation	Year
0050/2535	0030	018" DIA CIR PLASTIC	INSTALLED	2006
0050/2200	0030	018" DIA CIR PLASTIC	INSTALLED	2006
0050/1890	0030	036" DIA CIR PLASTIC	INSTALLED	2006
0050/1745	0040	015" DIA CIR PLASTIC	INSTALLED	2005
0050/1576	0035	018" DIA CIR PLASTIC	INSTALLED	UNKN
0050/1346	0040	018" DIA CIR PLASTIC	INSTALLED	2006
0050/1116	0040	018" DIA CIR PLASTIC	INSTALLED	2006
0050/0618	0030	018" DIA CIR PLASTIC	INSTALLED	2006
0050/0410	0030	018" DIA CIR PLASTIC	INSTALLED	2006
011373 FT	2014035	0030262+06		
0050/0000	2535	015" DIA CIR PLASTIC	LENGTH(AH BK 2666)	
0040/2650	0035	015" DIA CIR PLASTIC	INSTALLED	UNKN
0040/2240	0035	018" DIA CIR PLASTIC	INSTALLED	UNKN
0040/1842	0035	015" DIA CIR PLASTIC	INSTALLED	2006
0040/1500	0035	018" DIA CIR PLASTIC	INSTALLED	UNKN
0040/0860	0035	018" DIA CIR PLASTIC	INSTALLED	UNKN
0040/0325	0030	018" DIA CIR PLASTIC	INSTALLED	2006
008707 FT	2014035	0030235+52		
0040/0000	2666	018" DIA CIR PLASTIC	LENGTH(AH BK 2707)	
0030/2695	0040	018" DIA CIR PLASTIC	INSTALLED	2006
0030/2030	0030	018" DIA CIR PLASTIC	INSTALLED	2006
0030/1267	0035	018" DIA CIR PLASTIC	INSTALLED	UNKN

011373 FT

008707 FT

DIR: B TOTAL LEN: 2.634 MI. DIST: 02-1 SR: 880
 LEFT MUN: MILES T RIGHT MUN: MILES T

0030/0820	018 " DIA	CIR PLASTIC
	LEN=0040	INSTALLED 2006
0030/0420	018 " DIA	CIRC METAL
	LEN=0030	INSTALLED 2006
0030/0230	018 " DIA	CIR PLASTIC
	LEN=0035	INSTALLED UNKN
006000 FT	2 0 14035 0 03 0208+50	
	NC REBERSBURG	MOUNTIAN RD
5 0030/0000	LENGTH(AH 2707 BK 3554)	
	015 " DIA	CIR PLASTIC
0020/3530	LEN=0035	INSTALLED UNKN
	018 " DIA	CIRC METAL
0020/3229	LEN=0035	INSTALLED UNKN
	018 " DIA	CIRC METAL
0020/2936	LEN=0030	INSTALLED UNKN
	018 " DIA	CIRC METAL
0020/1850	LEN=0035	INSTALLED UNKN
	018 " DIA	CIRC METAL
0020/1710	LEN=0035	INSTALLED UNKN
	018 " DIA	CIRC METAL
0020/1330	LEN=0035	INSTALLED UNKN
	018 " DIA	CIR PLASTIC
0020/0680	LEN=0035	INSTALLED 2005
	036 " DIA	CIR PLASTIC
0020/0189	LEN=0030	INSTALLED UNKN
002446 FT		
5 0020/0000	LENGTH(AH 3554 BK 2446)	
	018 " DIA	CIR PLASTIC
0010/2155	LEN=0040	INSTALLED 2005
	018 " DIA	CIR PLASTIC
0010/1485	LEN=0040	INSTALLED 2017
	018 " DIA	CIR PLASTIC
0010/1080	LEN=0035	INSTALLED 2006
	AL	
0010/0222	(TWP)	
000000 FT	2 0 14035 0 03 0148+68	
	VILLAGE: REBERSBURG	
	NC BR	ROAD ST
	MAIN ST	
	(SR0192 SEG 0310/0000)	
	INTER-BK	BROAD ST
	(TB60)	
	MFC BEGIN = D	
5 0010/0000	LENGTH(AH 2446 BK 0000)	

006000 FT

2 0 14035 0 03 0173+15 002446 FT
 ROCKVILLE RD
 (T521)

0020/0000

000000 FT

DIR: B TOTAL LEN: 8.079 MI. DIST: 02-1 SR: 879
 LEFT MUN: SNOW SHOE T RIGHT MUN: SNOW SHOE T

Stationing	Notes	Stationing	Notes
042656 FT		042656 FT	INTER-AHD (TBK) ASKEY RD
RIDGE RD			(TBK)
(SR0144 SEG 0700/0000)	0170/1859	0170/1859	SPRUCE RD
		0170/1558	(SR0144 SEG 0700/0000)
		0170/1249	018 " DIA CIRC CONCR
		0170/0891	LEN=0040 INSTALLED 1999
		0170/0576	018 " DIA CIRC CONCR
		0170/0179	LEN=0045 INSTALLED 1999
		040797 FT	018 " DIA CIRC CONCR
040797 FT		0170/0000	LEN=0040 INSTALLED 1999
			015 " DIA CIRC METAL
			LEN=0035 INSTALLED 1999
			015 " DIA CIRC METAL
			LEN=0040 INSTALLED 1999
			1 0 00666 0 00 0078+66
			LENGTH(AH 1859 BK 1585)
			SNOW SHOE
			BURNSIDE T
			018 " DIA CIRC METAL
			LEN=0035 INSTALLED 1999
			015 " DIA CIRC METAL
			LEN=0040 INSTALLED UNKN
			015 " DIA CIRC CONCR
			LEN=0035 INSTALLED UNKN
			018 " DIA CIRC CONCR
			LEN=0035 INSTALLED UNKN
			BMSFN 14/0879/0160/0000
			1 0 00666 0 00 0094+41
			SEVENMILE RUN
			BMSBG 14/0879/0160/0000
			LENGTH(AH 1585 BK 2593)
			018 " DIA CIRC CONCR
			LEN=0045 INSTALLED 1999
			018 " DIA CIRC CONCR
			LEN=0045 INSTALLED 1999
			024 " DIA CIRC METAL
			LEN=0045 INSTALLED 1999
			018 " DIA CIRC CONCR

DIR: B TOTAL LEN: 8.079 MI. DIST: 02-1 SR: 879
 LEFT MUN: BURNSIDE T RIGHT MUN: BURNSIDE T

---	0150/1260	LEN=0035	INSTALLED	1999
---	0150/1035	LEN=0042	INSTALLED	UNKN
---	0150/0910	LEN=0040	INSTALLED	UNKN
	036619 FT	1 0 00666	0 00 0120+59	
	5 0150/0000	LENGTH(AH 2593	BK 2912)	
---	0140/2616	LEN=0030	INSTALLED	1999
---	0140/2092	LEN=0035	INSTALLED	1999
---	0140/1426	LEN=0045	INSTALLED	1999
---	0140/0931	LEN=0040	INSTALLED	1999
---	0140/0361	LEN=0040	INSTALLED	2015
	033707 FT	1 0 00666	0 00 0149+85	
	5 0140/0000	LENGTH(AH 2912	BK 2206)	
---	0130/2195	LEN=0040	INSTALLED	UNKN
---	0130/1778	LEN=0035	INSTALLED	1999
---	0130/1223	LEN=0050	INSTALLED	1999
---	0130/0790	LEN=0045	INSTALLED	UNKN
---	0130/0575	LEN=0045	INSTALLED	UNKN
	031501 FT	1 0 00666	0 00 0171+87	
	5 0130/0000	LENGTH(AH 2206	BK 2459)	
---	0120/1820	LEN=0035	INSTALLED	UNKN
	029042 FT	1 0 00666	0 00 0196+68	
	5 0120/0000	LENGTH(AH 2459	BK 2620)	
---	0110/2360	LEN=0040	INSTALLED	UNKN
---		018 "DIA	CIRC METAL	

GERMAN SETTLEMENT RD
 (T401)

DIR: B TOTAL LEN: 8.079 MI. DIST: 02-1 SR: 879
 LEFT MUN: BURNSIDE T RIGHT MUN: BURNSIDE T

0110/2056	LEN=0050	INSTALLED	1999
	018 "DIA	CIRC CONCR	
0110/1900	LEN=0035	INSTALLED	1999
	015 "DIA	CIRC CONCR	
0110/1226	LEN=0035	INSTALLED	1999
026422 FT	026422 FT	1 0 00666	0 00 0222+97
	0110/0000	LENGTH(AH 2620 BK 2951)	
	0100/1921	018 "DIA	CIRC METAL
		LEN=0035	INSTALLED 1999
	0100/1290	018 "DIA	CIR PLASTIC
		LEN=0040	INSTALLED 2015
	0100/0660	018 "DIA	CIR PLASTIC
		LEN=0040	INSTALLED 2015
023471 FT	023471 FT	1 0 00666	0 00 0252+57
	0100/0000	LENGTH(AH 2951 BK 2651)	
	0090/1192	018 "DIA	CIR PLASTIC
		LEN=0040	INSTALLED 2014
	0090/0705	018 "DIA	CIR PLASTIC
		LEN=0040	INSTALLED 2014
1 0 00666 0 00 0279+17	020820 FT	S MAIN ST	
N MAIN ST		(T680)	
(T680)	0090/0000	LENGTH(AH 2651 BK 1856)	
	0080/0982	018 "DIA	CIR PLASTIC
		LEN=0035	INSTALLED 1999
	0080/0605	018 "DIA	CIR PLASTIC
		LEN=0040	INSTALLED 2014
	0080/0390	018 "DIA	CIR PLASTIC
		LEN=0045	INSTALLED 2004
	0080/0090	018 "DIA	CIR PLASTIC
		LEN=0045	INSTALLED 2005
018964 FT	018964 FT	1 0 00666	0 00 0297+73
	0080/0000	LENGTH(AH 1856 BK 2204)	
VIEHDORFER RD	0070/1877		
(T408)			

DIR: B TOTAL LEN: 8.079 MI. DIST: 02-1 SR: 879
 LEFT MUN: BURNSIDE T RIGHT MUN: BURNSIDE T

	0070/1105	018 " DIA CIRC METAL LEN=0040 INSTALLED 1999
	0070/0460	018 " DIA CIRC METAL LEN=0040 INSTALLED UNKN
016760 FT	0070/0095 016760 FT	018 " DIA CIRC METAL LEN=0040 INSTALLED UNKN 1 0 00666 0 00 0319+77 VILLAGE: PINE GLEN
	0070/0000	LENGTH(AH 2204 BK 2986)
	0060/2375	018 " DIA CIRC METAL LEN=0045 INSTALLED 1998
	0060/2116	018 " DIA CIR PLASTIC LEN=0040 INSTALLED 2014
	0060/1458	072"H 48"W ELLIP CONC LEN=0062 INSTALLED 1998
	0060/1240	018 " DIA CIR PLASTIC LEN=0040 INSTALLED 1999
	0060/0875	018 " DIA CIR PLASTIC LEN=0040 INSTALLED 2005
013774 FT	0060/0010 013774 FT	BMSBN 14/0879/0060/0000 1 0 00666 0 00 0349+52 LAUREL RUN
	0060/0000	BMSBG 14/0879/0060/0000 LENGTH(AH 2986 BK 2981)
	0050/1460	018 " DIA CIR PLASTIC LEN=0054 INSTALLED 2003
	0050/0780	024 " DIA CIRC METAL LEN=0040 INSTALLED UNKN
010793 FT	0050/0420 010793 FT	018 " DIA CIR PLASTIC LEN=0040 INSTALLED UNKN 1 0 00666 0 00 0379+55
	0050/0000	072"H 48"W ELLIP CONC LEN=0055 INSTALLED UNKN LENGTH(AH 2981 BK 2579)
	0040/2170	024 " DIA CIRC METAL LEN=0035 INSTALLED UNKN
	0040/1395	018 " DIA CIRC METAL LEN=0035 INSTALLED UNKN
		018 " DIA CIRC METAL

DIR: B TOTAL LEN: 8.079 MI. DIST: 02-1 SR: 879
 LEFT MUN: BURNSIDE T RIGHT MUN: BURNSIDE T

	0040/1140	LEN=0030	INSTALLED UNKN
008214 FT	008214 FT	1 0 00666 0 00 0405+14	
	0040/0000	LENGTH(AH 2579 BK 2415)	
	0030/1940	LEN=0035	INSTALLED UNKN
	0030/1105	018 "DIA CIR PLASTIC	
	0030/1105	LEN=0035	INSTALLED UNKN
005799 FT	005799 FT	1 0 00666 0 00 0429+29	
	0030/0000	LENGTH(AH 2415 BK 2631)	
	0020/1135	018 "DIA CIRC METAL	
	0020/1135	LEN=0050	INSTALLED UNKN
	0020/0105	018 "DIA CIR PLASTIC	
	0020/0105	LEN=0040	INSTALLED UNKN
003168 FT	003168 FT	1 0 00666 0 00 0455+60	
	0020/0000	LENGTH(AH 2631 BK 3168)	
	0010/2911	018 "DIA CIRC METAL	
	0010/2911	LEN=0040	INSTALLED 1999
	0010/2595	018 "DIA CIR PLASTIC	
	0010/2595	LEN=0045	INSTALLED 1999
	0010/1987	018 "DIA CIRC METAL	
	0010/1987	LEN=0055	INSTALLED 1999
	0010/1692	018 "DIA CIRC METAL	
	0010/1692	LEN=0040	INSTALLED 1999
	0010/1412	018 "DIA CIR PLASTIC	
	0010/1412	LEN=0040	INSTALLED 1999
	0010/1111	018 "DIA CIRC CONCR	
	0010/1111	LEN=0200	INSTALLED 1999
	0010/0920	015 "DIA CIRC CONCR	
	0010/0920	LEN=0040	INSTALLED 1999
000000 FT	0010/0410	BMSFN 14/0879/0010/0000	
	000000 FT	1 0 00666 0 00 0487+25	
	INTER-BK	PINE GLEN RD	
		CARTER ST	
		(SR0879 SEG 0800/1188)	
		W BR SUSQUEHANNA RIVER	
		BMSBG 14/0879/0010/0000	
		MFC BEGIN = D	
		BK-CLEARFIELD (17)	
	0010/0000	LENGTH(AH 3168 BK 0000)	

Stationing	Structure	Stationing	Structure
139476 FT		139476 FT	ZION RD
		0552/1037	(SR0064 SEG 0080/1453)
		0552/0829	018 " DIA CIRC CONCR
			LEN=0070 INSTALLED 2022
138439 FT		0552/0205	030"H 42"W ELLIP METAL
		138439 FT	LEN=0050 INSTALLED UNKN
		5 0552/0000	0 0 00000 0 00 0000+00
			LENGTH(AH 1037 BK 1032)
		0540/0701	015 " DIA CIRC CONCR
			LEN=0050 INSTALLED UNKN
		0540/0512	CEMETERY LN
			(T557)
		0540/0497	018 " DIA CIRC METAL
		137407 FT	LEN=0050 INSTALLED UNKN
1 0 00058 0 00 0259+73	137407 FT		
FOREST AV		5 0540/0000	LENGTH(AH 1032 BK 1483)
(SR1005 SEG 0010/0000)	0540/0000		018 " DIA CIRC CONCR
		0530/1465	LEN=0050 INSTALLED UNKN
		0530/1191	018 " DIA CIRC CONCR
			LEN=0040 INSTALLED UNKN
135924 FT		0530/0008	BMS EN 14/0550/0530/0000
		135924 FT	1 0 00058 0 00 0245+07
			VILLAGE: ZION
			NITTANY CREEK
		5 0530/0000	BMSBG 14/0550/0530/0000
			LENGTH(AH 1483 BK 2234)
HILLRISE DR			
(T966)	0520/1820		
CHERRY DR			
(T971)	0520/1175		
E SPRINGFIELD DR		0520/0920	024 " DIA CIRC CONCR
(T968)	0520/0564		LEN=0050 INSTALLED UNKN
W SPRINGFIELD DR			
(T969)	0520/0070		
	133690 FT	133690 FT	1 0 00058 0 00 0222+73
			WALKER
		5 0520/0000	SPRING T
			LENGTH(AH 2234 BK 2764)

DIR: B TOTAL LEN: 26.416 MI. DIST: 02-1 SR: 550
 LEFT MUN: SPRING T RIGHT MUN: SPRING T

Stationing	Notes	Material	Length	Installation
130926 FT		024" DIA CIRC CONCR	0510/0000	INSTALLED UNKN
		024" DIA CIRC CONCR	0500/2191	INSTALLED UNKN
		024" DIA CIR PLASTIC	0500/1280	INSTALLED 2002
		024" DIA CIR PLASTIC	0500/1256	INSTALLED 2001
		024" DIA CIRC CONCR	0500/0580	INSTALLED UNKN
		018" DIA CIRC CONCR	0500/0220	INSTALLED UNKN
128415 FT		024" DIA CIRC CONCR	0500/0000	INSTALLED UNKN
ROANOKE RD (T960)	0490/1519			
HASTINGS RD (T958)	0490/0977			
		024" DIA CIRC CONCR	0490/0609	INSTALLED 2002
		018" DIA CIRC CONCR	0490/0294	INSTALLED UNKN
1 0 00058 0 00 0145+47	125961 FT			
MUSSER LN (T427)	0490/0000			
		024" DIA CIRC CONCR	0490/0000	INSTALLED UNKN
		030" DIA CIRC CONCR	0480/2980	INSTALLED UNKN
		LUTZ RD (T426)	0480/2408	INSTALLED UNKN
			0480/2378	
		036" DIA CIRC CONCR	0480/0607	INSTALLED UNKN
122967 FT		024" DIA CIRC CONCR	0480/0000	INSTALLED UNKN

EXTRACT DATE: 12/18/2023
 PRINT DATE: 12/19/2023

ROADWAY MANAGEMENT SYSTEM
 SLD COUNTY/SR - ANNUAL PRINT

PAGE NUMBER: 288
 COUNTY: CENTRE

DIR: B TOTAL LEN: 26.416 MI.
 LEFT MUN: SPRING T

DIST: 02-1 SR: 550
 RIGHT MUN: SPRING T

UNKNOWN
 (TWP)

0462/0264

122312 FT

RAMP F RD
 (SR8037 SEG 0760/0000)
 RAMP D RD
 (SR8037 SEG 0770/0962)

0453/1172

0453/0957

FROM 8037/0770 SH
 (CONN)
 OP ID LR 1049
 14/0099/0834/0735
 OP ID LR 1049
 14/0099/0835/0741
 030 "DIA CIRC METAL
 LEN=0075 INSTALLED UNKN

0453/0637

0453/0509

0453/0344

RAMP E RD
 (SR8037 SEG 0500/0928)
 BELLEFONTE INTER RD
 (SR8037 SEG 0250/0000)

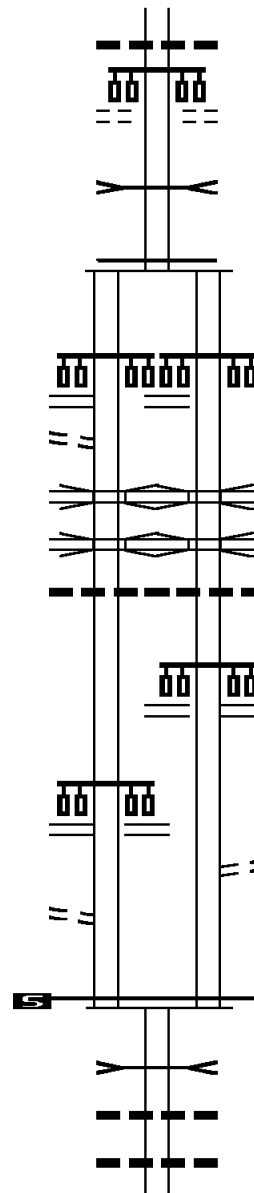
0453/0245

FROM 8037/0500 SH
 (CONN)
 0 0 00000 0 00 0000+00
 MFC BEGIN = D
 LENGTH(AH 1337 BK 3069)

0453/0142

120975 FT

0453/0000



0462/0559

0462/0264

0462/0169

122312 FT

5 0462/0000

0452/1172

0452/0637

0452/0509

0452/0344

0452/0249

0452/0145

120975 FT

5 0452/0000

0440/2559

0440/2410

0440/2261

018 " DIA CIRC CONCR
 LEN=0060 INSTALLED UNKN
 BUCKAROO LN
 (TWP)

TRIB SPRING CREEK
 STRUCTURE LENGTH 12 FT
 BMSID 14/0550/0462/0169
 0 0 00000 0 00 0000+00
 MFC BEGIN = D
 LENGTH(AH 0655 BK 1337)

BELLEFONTE INTER RD
 (SR8037 SEG 0760/0000)
 BELLEFONTE INTER RD
 (SR8037 SEG 0770/0962)

LR 1049
 OP ID 14/0099/0834/0735
 LR 1049
 OP ID 14/0099/0835/0741
 030 "DIA CIRC METAL
 LEN=0075 INSTALLED UNKN
 RAMP E RD
 (SR8037 SEG 0500/0928)
 BELLEFONTE INTER RD
 (SR8037 SEG 0250/0000)

TO 8037/0250 SH
 (CONN)
 0 0 00000 0 00 0000+00
 MFC BEGIN = D
 LENGTH(AH 1337 BK 3069)
 TRIB SPRING CREEK
 STRUCTURE LENGTH 18 FT
 BMSID 14/0550/0440/2559
 018 " DIA CIR PLASTIC
 LEN=0092 INSTALLED UNKN
 015 " DIA CIRC METAL
 LEN=0055 INSTALLED UNKN
 018 " DIA CIR PLASTIC

DIR: B TOTAL LEN: 26.416 MI. DIST: 02-1 SR: 550
 LEFT MUN: SPRING T RIGHT MUN: SPRING T

Location	Segment ID	Length	Material	Status
	0440/2063	LEN=0059	018" DIA CIR PLASTIC	INSTALLED UNKN
	0440/1558	LEN=0079		INSTALLED UNKN
MEDICAL PARK LN (TWP)	0440/1520			
	0440/1499		SPRING BELLEFONTE B (BORO)	
	0440/1393		036" DIA CIRC METAL	
	0440/1348	LEN=0192		INSTALLED UNKN
PARK PL (BORO) UNNAMED ST (BORO)	0440/1333			
	0440/1024			
	0440/0967	LEN=0056	018" DIA CIR PLASTIC	INSTALLED UNKN
	0440/0896		MAPLE ST (BORO)	
	117906 FT	117906 FT	1 0 00058 0 00 0064+88	
	0440/0000		CENTER ST (BORO) LENGTH(AH 3069 BK 2034)	
PARKVIEW BL (BORO)	0430/1919			
	0430/1860	LEN=0047	018" DIA CIR PLASTIC	INSTALLED UNKN
	0430/1749	LEN=0053	018" DIA CIR PLASTIC	INSTALLED UNKN
			AIRPORT RD (SR2002 SEG 0010/0000)	
			NC ZION RD	
US ARMY RESERVE CENTER (GOVT)	0430/0896			
	0430/0866		(APRA) US ARMY RESERVE PADOT MAINT OFFICE 2-1 (GOVT)	
	0430/0465		(APRA) PADOT MAINT OFFI BEAVER FARM LN (PRDR)	
	0430/0430	LEN=0020	030" DIA CIRC CONCR	INSTALLED UNKN
1 0 00058 0 00 0044+45 SCHOOL ST (BORO)	0430/0000	115872 FT		
	0430/0000		LENGTH(AH 2034 BK 2126)	
	0420/2110		036" DIA CIRC METAL	
	0420/1570	LEN=0052	018" DIA CIRC CONCR	INSTALLED UNKN
		LEN=0050		INSTALLED UNKN
			MCALLISTER ST	

DIR: B TOTAL LEN: 26.416 MI. DIST: 02-1 SR: 550
 LEFT MUN: BELLEFONTE B RIGHT MUN: BELLEFONTE B

Street Name	Segment ID	Length (FT)	Material	Notes
MONROE ST (BORO)	0420/1319		(BORO)	
	0420/1273		015 " DIA	CIRC CONCR
	0420/1010		LEN=0045	INSTALLED UNKN
	0420/0949		015 " DIA	CIRC CONCR
	0420/0777		LEN=0040	INSTALLED UNKN
	0420/0737		HUGHES ST	
	0420/0650		(BORO)	
	0420/0607		024 " DIA	CIRC CONCR
	0420/0415		LEN=0040	INSTALLED UNKN
	0420/0379		MONROE ST	
DEITER LN (BORO)	0420/0335		(BORO)	
	0420/0176		UNNAMED AL	
WILSON ST (BORO)	0420/0167		(BORO)	
	0420/0154		024 " DIA	CIRC CONCR
113746 FT	0420/0026		LEN=0045	INSTALLED UNKN
	0420/0000		018 " DIA	CIRC CONCR
	0410/2180		LEN=0019	INSTALLED UNKN
	0410/1945		1 0 00058 0 00 0023+16	
	0410/1675		SHOPE ST	
	0410/1495		(BORO)	
BADGER LN (BORO)	0410/1434		LENGTH (AH 2126 BK 2308)	
	0410/1355		018 " DIA	CIRC CONCR
	0410/1055		LEN=0045	INSTALLED UNKN
	0410/1624		018 " DIA	CIRC CONCR
	0410/1495		LEN=0045	INSTALLED UNKN
	0410/1434		BLANCHARD ST	
	0410/1355		(BORO)	
	0410/1055		018 " DIA	CIRC CONCR
	0410/1055		LEN=0050	INSTALLED UNKN
	0410/1055		018 " DIA	CIRC CONCR
	0410/1055		LEN=0040	INSTALLED UNKN
	0410/1055		018 " DIA	CIRC CONCR

DIR: B TOTAL LEN: 26.416 MI. DIST: 02-1 SR: 550
 LEFT MUN: BELLEFONTE B RIGHT MUN: BELLEFONTE B

Stationing	Street Name	Notes	Material	Status	Year
0410/0850	RIDGE ST	LEN=0045		INSTALLED	UNKN
0410/0818	(BORO)				
0410/0675	015" DIA	LEN=0020	CIRC CONCR	INSTALLED	UNKN
0410/0450	018" DIA	LEN=0020	CIRC CONCR	INSTALLED	1990
0410/0418	PENN ST				
0410/0295	(BORO)				
0410/0267	018" DIA	LEN=0020	CIRC CONCR	INSTALLED	UNKN
111438 FT	0410/0025	LEN=0045		INSTALLED	UNKN
	111438 FT	1 0 00058	0 00 0000+00		
	ALLEGHENY ST				
	(BORO)				
	NC BISHOP ST				
	BISHOP ST				
	(SR0144 SEG 0280/2583)				
	ALLEGHENY ST				
	(SR0144 SEG 0280/2583)				
111438 FT	0410/0000	LTH AH 002308	BK 000426		
	111438 FT				
	7404/0000	LTH AH 000426	BK 000792		
	INTER-AHD				
	ALLEGHENY ST				
	(SR0144 SEG 0290/0195)				
0400/0792	015" DIA	LEN=0020	CIRC CONCR	INSTALLED	UNKN
	0400/0700				
	015" DIA	LEN=0010	CIRC CONCR	INSTALLED	UNKN
	0400/0338				
	SPRING ST				
	(BORO)				
	0400/0293				
	015" DIA	LEN=0030	CIRC METAL	INSTALLED	UNKN
	0400/0075				
	015" DIA	LEN=0045	CIR PLASTIC	INSTALLED	2002
	0400/0015				
	NC HIGH ST				
110646 FT	110646 FT				
	INTER-BK				
	WATER ST				
	(SR0150 SEG 0160/0000)				
	MFC BEGIN = D				
0400/0000	110646 FT	LTH AH 000792	BK 002914		
	110646 FT				

CEDAR LN
(BORO)

HIGH ST
(BORO)
ALLEGHENY ST
(SR0144 SEG 0290/0195)

FROM 0144/0300 SH
(CONN)

1 0 00346 0 00 1139+45 110646 FT
WATER ST
(SR0150 SEG 0160/0000)
HIGH ST
(SR3006 SEG 0170/0606)

EXTRACT DATE: 12/18/2023
PRINT DATE: 12/19/2023

ROADWAY MANAGEMENT SYSTEM
SLD COUNTY/SR - ANNUAL PRINT

PAGE NUMBER: 284
COUNTY: CENTRE

DIR: B TOTAL LEN: 26.416 MI.
LEFT MUN: SPRING T

DIST: 02-1 SR: 550
RIGHT MUN: SPRING T

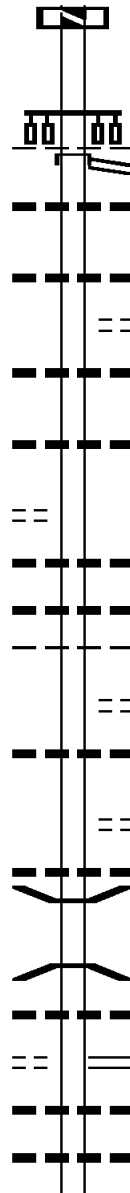
PARK AV
(T776)

108552 FT
0390/0000

ROOFSBURG RD
(T375)

0380/0717

105777 FT



7394/0000	LTH AH 002914 BK 002094
INTER-AHD	WILLOWBANK ST (SR0150 SEG 0140/0000)
	WILLOWBANK ST (SR0150 SEG 0140/0000)
0390/2094	SPRING T
0390/1805	060 " DIA CIRC CONCR LEN=0060 INSTALLED 2002
0390/1188	015 " DIA CIRC CONCR LEN=0050 INSTALLED UNKN
0390/1147	MYRTLE ST (T567)
0390/0908	015 " DIA CIRC CONCR LEN=0040 INSTALLED UNKN
0390/0301	015 " DIA CIRC CONCR LEN=0040 INSTALLED UNKN
108552 FT	1 0 00346 0 00 1089+19
0390/0000	NC WATER ST LENGTH(AH 2094 BK 2775)
0380/2768	015 " DIA CIRC CONCR LEN=0125 INSTALLED UNKN
0380/2482	015 " DIA CIRC CONCR LEN=0040 INSTALLED UNKN
0380/2378	SPRING BENNER T
0380/2162	LIEB ST (T778)
0380/2161	015 " DIA CIRC CONCR LEN=0040 INSTALLED 1998
	NC WATER ST
0380/1858	WEST WATER ST (T611)
0380/1780	018 " DIA CIRC CONCR LEN=0050 INSTALLED UNKN
0380/1296	BMSSEN 14/0550/0380/1146 1 0 00346 0 00 1072+88
0380/1146	SPRING CREEK BMSBG 14/0550/0380/1146
0380/0796	072 " DIA CIRC CONCR LEN=0050 INSTALLED 2001
0380/0717	FISHERMANS PARADISE RD (SR3001 SEG 0060/1085)
0380/0655	018 " DIA CIRC CONCR LEN=0055 INSTALLED UNKN
0380/0330	015 " DIA CIRC METAL LEN=0055 INSTALLED UNKN
105777 FT	1 0 00346 0 00 1059+79

DIR: B TOTAL LEN: 26.416 MI. DIST: 02-1 SR: 550
 LEFT MUN: BENNER T RIGHT MUN: BENNER T

Location	Segment ID	Start Point	End Point	Length (FT)	Material	Status
CRESTVIEW DR (T781)	0380/0000			2775	BK 1586	LENGTH(AH)
	0370/1030			0040	CIRC CONCR	INSTALLED 2002
	0370/1000			0045	CIRC METAL	INSTALLED UNKN
	0370/0585			0040	CIRC METAL	INSTALLED UNKN
	104191 FT			104191	00346	0 00 1043+95
	0370/0000			1586	BK 1768	LENGTH(AH)
	0360/1553			0035	CIRC METAL	INSTALLED UNKN
	0360/1145			0050	CIRC METAL	INSTALLED UNKN
	0360/0684			0045	CIRC METAL	INSTALLED UNKN
	0360/0443				MILLGATE RD	(TWP)
LOWER GYP RD (T393)	0360/0315			0035	CIRC METAL	INSTALLED 2013
	102423 FT			102423	00346	0 00 1026+27
	0360/0000			1768	BK 3683	LENGTH(AH)
	0350/2105			0035	CIRC METAL	INSTALLED UNKN
	0350/2024				SNOWBIRD LN	(PRDR)
	0350/1510			0035	CIRC METAL	INSTALLED UNKN
	0350/0475			0048	CIRC METAL	INSTALLED 2003
	0350/0210			0050	CIRC METAL	INSTALLED UNKN
	098740 FT			098740	00346	0 00 0989+44
	0350/0000			3683	BK 2957	LENGTH(AH)
LOWER GYP RD (T393)	0340/1590			0030	CIR PLASTIC	INSTALLED UNKN
	0340/1520			0030	CIRC METAL	INSTALLED UNKN
	0340/1445				RAYMONDS LN	(T392)
	0340/1326			0030	CIR PLASTIC	INSTALLED UNKN

DIR: B TOTAL LEN: 26.416 MI. DIST: 02-1 SR: 550
 LEFT MUN: BENNER T RIGHT MUN: BENNER T

Location	Segment ID	Start Point	End Point	Length	Material	Notes
MENDELS WAY (PRDR)	0340/0590	095783 FT	095783 FT	0040	015 " DIA CIRC METAL	LEN=0040 INSTALLED UNKN
	0340/0000	095783 FT	0340/0000	1 0 00346 0 00 0960+00	018 " DIA CIRC METAL	LEN=0030 INSTALLED UNKN
	0330/2542	0330/2542	0330/2115	2957	018 " DIA CIR PLASTIC	LEN=0035 INSTALLED 1999
UPPER GYP RD (T374)	0330/1060	0330/0850	0330/1060	0040	018 " DIA CIR PLASTIC	LEN=0040 INSTALLED 2015
	0330/0000	092774 FT	0330/0000	1 0 00346 0 00 0930+17	018 " DIA CIRC METAL	LEN=0030 INSTALLED UNKN
	0320/2860	0320/2860	0320/2789	0035	018 " DIA CIR PLASTIC	LEN=0035 INSTALLED UNKN
ROCK RD (T376)	0320/0306	089676 FT	0320/0306	0035	018 " DIA CIR PLASTIC	LEN=0035 INSTALLED UNKN
	0320/0000	089676 FT	0320/0000	1 0 00346 0 00 0899+30	018 " DIA CIRC METAL	LEN=0030 INSTALLED UNKN
	0310/2450	0310/2450	0310/1175	3098	015 " DIA CIRC METAL	LEN=0035 INSTALLED UNKN
ARMAGAST RD (SR3006 SEG 0010/0000)	0310/1175	0310/0950	0310/1175	0035	018 " DIA CIR PLASTIC	LEN=0030 INSTALLED UNKN
	0310/0950	086239 FT	0310/0950	0030	015 " DIA CIRC METAL	LEN=0035 INSTALLED UNKN
	0310/0000	086239 FT	0310/0000	1 0 00346 0 00 0865+00	018 " DIA CIR PLASTIC	LEN=0030 INSTALLED UNKN

DIR: B TOTAL LEN: 26.416 MI. DIST: 02-1 SR: 550
 LEFT MUN: BENNER T RIGHT MUN: BENNER T

MAPLE DR
 (PRDR)

0300/0642

083239 FT

PURDUE MOUNTAIN RD
 (SR3008 SEG 0010/0000)

079970 FT

0290/0000

077246 FT

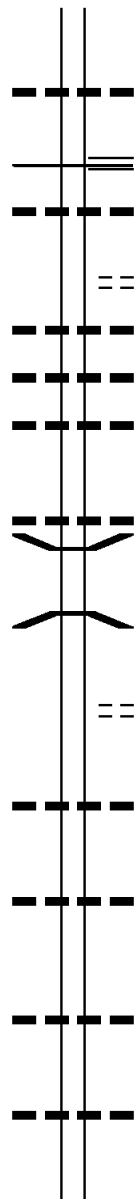
					0300/2074	BUFFALO RUN STRUCTURE LENGTH 9 FT BMSID 14/0550/0300/2074
					0300/0892	018 "DIA CIR PLASTIC LEN=0030 INSTALLED UNKN
					0300/0502	018 "DIA CIR PLASTIC LEN=0035 INSTALLED 1996
					083239 FT	1 0 00346 0 00 0835+00
					0300/0000	LENGTH(AH 3000 BK 3269)
					0290/2513	018 "DIA CIRC METAL LEN=0030 INSTALLED UNKN
					0290/1420	024 "DIA CIRC METAL LEN=0030 INSTALLED UNKN
					0290/1215	015 "DIA CIRC METAL LEN=0030 INSTALLED UNKN
					0290/0392	015 "DIA CIRC METAL LEN=0035 INSTALLED UNKN
					0290/0026	024 "DIA CIRC CONCR LEN=0050 INSTALLED 2003
					079970 FT	1 0 00346 0 00 0802+34
					0290/0000	WEST FILLMORE RD (T344) LENGTH(AH 3269 BK 2724)
					0280/2674	024 "DIA CIRC CONCR LEN=0050 INSTALLED UNKN
					0280/2430	BENNER PATTON T
					0280/2083	018 "DIA CIR PLASTIC LEN=0045 INSTALLED 2003
					0280/1734	018 "DIA CIR PLASTIC LEN=0040 INSTALLED 2003
					0280/1000	018 "DIA CIR PLASTIC LEN=0040 INSTALLED 2001
					0280/0836	018 "DIA CIR PLASTIC LEN=0060 INSTALLED 2003
					0280/0465	018 "DIA CIRC METAL LEN=0040 INSTALLED UNKN
					0280/0274	015 "DIA CIRC METAL LEN=0040 INSTALLED UNKN
					077246 FT	1 0 00346 0 00 0775+00

DIR: B TOTAL LEN: 26.416 MI. DIST: 02-1 SR: 550
 LEFT MUN: PATTON T RIGHT MUN: PATTON T

074516 FT

071678 FT

070009 FT



0280/0000 LENGTH(AH 2724 BK 2730)
 0270/1939 018 " DIA CIRC METAL
 LEN=0055 INSTALLED UNKN
 BERNEL RD
 (SR3003 SEG 0030/3045)
 0270/1909 MFC BEGIN = C
 036 " DIA CIRC METAL
 0270/1892 LEN=0050 INSTALLED UNKN
 TIMBERTON CR
 (TWP)
 0270/1015 018 " DIA CIRC METAL
 LEN=0040 INSTALLED UNKN
 0270/0978 018 " DIA CIRC CONCR
 LEN=0060 INSTALLED UNKN
 0270/0630 018 " DIA CIRC CONCR
 LEN=0055 INSTALLED UNKN
 0270/0395 1 0 00346 0 00 0745+25
 074516 FT
 0270/0000 LENGTH(AH 2730 BK 2838)
 018 " DIA CIRC CONCR
 0260/2810 LEN=0065 INSTALLED UNKN
 0260/2407 BMSEN 14/0550/0260/2384
 1 0 00346 0 00 0734+97
 BUFFALO RUN
 0260/2384 BMSBG 14/0550/0260/2384
 TIMBERTON CR
 (T300)
 0260/1405
 0260/0350 024 " DIA CIRC CONCR
 LEN=0040 INSTALLED UNKN
 071678 FT 1 0 00346 0 00 0716+75
 024 " DIA CIR PLASTIC
 LEN=0040 INSTALLED 2014
 0260/0000 LENGTH(AH 2838 BK 1669)
 0250/0345 024 " DIA CIR PLASTIC
 LEN=0045 INSTALLED 2022
 070009 FT 1 0 00346 0 00 0700+00
 0250/0000 LENGTH(AH 1669 BK 3006)
 018 " DIA CIRC METAL
 0240/2670 LEN=0035 INSTALLED UNKN
 030 " DIA CIR PLASTIC

DIR: B TOTAL LEN: 26.416 MI. DIST: 02-1 SR: 550
 LEFT MUN: PATTON T RIGHT MUN: PATTON T

PICADILLY RD
(T361)

0240/0085
067003 FT

ROSE DR
(T347)

0230/0795

063994 FT

JULIAN PIKE RD
(T568)

0220/1118

061010 FT

0240/1695	LEN=0035	INSTALLED	2011
0240/0429	KOLLN LN (PRDR)		
0240/0290	015 " DIA LEN=0035	CIRC METAL	INSTALLED UNKN
067003 FT	1 0 00346	0 00 0670+00	
0240/0000	LENGTH(AH 3006 BK 3009) 024 " DIA	CIR PLASTIC	
0230/2870	LEN=0030	INSTALLED UNKN	
0230/2560	015 " DIA LEN=0030	CIRC METAL	INSTALLED UNKN
0230/2380	015 " DIA LEN=0030	CIRC METAL	INSTALLED UNKN
0230/2050	015 " DIA LEN=0030	CIRC METAL	INSTALLED UNKN
0230/1440	018 " DIA LEN=0030	CIRC METAL	INSTALLED UNKN
0230/1370	018 " DIA LEN=0040	CIR PLASTIC	INSTALLED 2000
0230/0754	018 " DIA LEN=0035	CIRC METAL	INSTALLED UNKN
0230/0525	024 " DIA LEN=0030	CIRC METAL	INSTALLED UNKN
063994 FT	1 0 00346	0 00 0640+00	
0230/0000	LENGTH(AH 3009 BK 2984) 018 " DIA	CIR PLASTIC	
0220/2719	LEN=0040	INSTALLED	2004
0220/2464	015 " DIA LEN=0030	CIRC METAL	INSTALLED UNKN
0220/1230	029 "H 42 "W LEN=0020	ELLIP METAL	INSTALLED 2001
0220/1118	LOWER JULIAN PIKE (T332)		
0220/0605	015 " DIA LEN=0035	CIRC METAL	INSTALLED UNKN
0220/0260	012 "H 24 "W LEN=0040	ELLIP METAL	INSTALLED UNKN
061010 FT	1 0 00346	0 00 0610+24	
0220/0000	LENGTH(AH 2984 BK 2986)		

EXTRACT DATE: 12/18/2023
PRINT DATE: 12/19/2023

ROADWAY MANAGEMENT SYSTEM
SLD COUNTY/SR - ANNUAL PRINT

PAGE NUMBER: 278
COUNTY: CENTRE

DIR: B TOTAL LEN: 26.416 MI.
LEFT MUN: PATTON T

DIST: 02-1 SR: 550
RIGHT MUN: PATTON T

Stationing	Length	Item	Material	Status
0210/2681		STEVENSON RD		
		(SR3028 SEG 0026/0945)		
0210/2455		018 " DIA	CIRC METAL	INSTALLED UNKN
		LEN=0040		
0210/1584		018 " DIA	CIRC METAL	INSTALLED UNKN
		LEN=0045		
0210/0840		015 " DIA	CIRC METAL	INSTALLED UNKN
		LEN=0040		
058024 FT		058024 FT	1 0 00346 0 00 0580+00	
0210/0000		LENGTH(AH 2986 BK 3008)		
		015 " DIA	CIRC METAL	INSTALLED UNKN
		LEN=0040		
0200/2795		018 " DIA	CIRC METAL	INSTALLED UNKN
		LEN=0040		
0200/2738		018 " DIA	CIRC METAL	INSTALLED UNKN
		LEN=0040		
0200/0740		015 " DIA	CIRC METAL	INSTALLED UNKN
		LEN=0040		
0200/0640		018 " DIA	CIR PLASTIC	INSTALLED UNKN
		LEN=0040		
055016 FT		055016 FT	1 0 00346 0 00 0549+70	
0200/0000		LENGTH(AH 3008 BK 2627)		
		015 " DIA	CIRC METAL	INSTALLED UNKN
		LEN=0040		
0190/2598		015 " DIA	CIRC METAL	INSTALLED UNKN
		LEN=0040		
0190/2464		015 " DIA	CIRC METAL	INSTALLED UNKN
		LEN=0040		
0190/2096		015 " DIA	CIRC METAL	INSTALLED UNKN
		LEN=0040		
0190/1448		SR 0099		
		OP ID 14/0099/0675/1171		
0190/1361		SR 0099		
		OP ID 14/0099/0674/1114		
0190/0092		024 " DIA	CIRC METAL	INSTALLED UNKN
		LEN=0040		
052389 FT		052389 FT	1 0 00346 0 00 0523+37	
		TWENTY EIGHTH DIVISION		
		(SR3042 SEG 0370/0000)		
0190/0000		LENGTH(AH 2627 BK 3359)		

TWENTY EIGHTH DIVISION
(SR3042 SEG 0370/0000)

0190/0000

0190/0000 LENGTH(AH 2627 BK 3359)

DIR: B TOTAL LEN: 26.416 MI. DIST: 02-1 SR: 550
 LEFT MUN: PATTON T RIGHT MUN: PATTON T

MATTERN LN
 (T334)

ID	Length	Material	Notes
0180/3239	0200	018" DIA CIRC METAL	INSTALLED UNKN
0180/2561	14 FT	BUFFALO RUN STRUCTURE	BMSID 14/0550/0180/2561
0180/2399			
0180/2145	0050	024" DIA CIRC CONCR	INSTALLED UNKN
0180/1768	0050	024" DIA CIRC CONCR	INSTALLED UNKN
0180/1390		STONE POINT DR (TWP)	
0180/1266	0045	015" DIA CIRC CONCR	INSTALLED UNKN
0180/1059	0045	018" DIA CIRC CONCR	INSTALLED UNKN
0180/0715	0055	015" DIA CIRC CONCR	INSTALLED UNKN
0180/0405	0060	015" DIA CIRC METAL	INSTALLED UNKN
0180/0045	0060	024" DIA CIR PLASTIC	INSTALLED 2022
049030 FT		1 0 00346 0 00 0490+00	
0180/0000		LENGTH(AH 3359 BK 1985)	TERESA CR (TWP)
0170/1724			BRIANS CR (TWP)
0170/1140			
0170/0206		MEEKS LN (T335)	
0170/0205	0075	018" DIA CIRC METAL	INSTALLED UNKN
047045 FT		1 0 00346 0 00 0470+10	
0170/0000		LENGTH(AH 1985 BK 2505)	DEERBROOK DR (T350)
0160/2111			
0160/1285	0050	024" DIA CIRC METAL	INSTALLED UNKN
0160/0565	0055	024" DIA CIR PLASTIC	INSTALLED UNKN
044540 FT		1 0 00346 0 00 0445+00	
0160/0000		LENGTH(AH 2505 BK 2445)	NC BU BUFFALO RUN RD

DIR: B TOTAL LEN: 26.416 MI. DIST: 02-1 SR: 550
 LEFT MUN: PATTON T RIGHT MUN: PATTON T

EAGLE FIELD RD
 (PRDR)

0150/1759

0150/1840	048"H 60"W CONC STRUCT LEN=0045	INSTALLED UNKN
0150/1740	024 " DIA CIRC CONCR LEN=0040	INSTALLED UNKN
0150/1656	015 " DIA CIRC CONCR LEN=0050	INSTALLED UNKN
0150/0835	PATTON HALF MOON T	
042095 FT	042095 FT 1 0 00346 0 00 0420+60	
0150/0000	LENGTH(AH 2445 BK 2956) 015 " DIA CIRC METAL	
0140/2895	LEN=0035	INSTALLED UNKN
0140/2500	015 " DIA CIRC CONCR LEN=0040	INSTALLED UNKN
0140/1845	018 " DIA CIRC CONCR LEN=0040	INSTALLED UNKN
0140/1462	018"H 24"W ELLIP METAL LEN=0100	INSTALLED UNKN

GRANNY LN
 (T336)

0140/0069
 039139 FT

0140/0230	015 " DIA CIRC METAL LEN=0035	INSTALLED UNKN
0140/0101	SAWMILL RD (T401)	
039139 FT	039139 FT 1 0 00346 0 00 0391+00	
0140/0000	LENGTH(AH 2956 BK 3104) 018 " DIA CIR PLASTIC	
0130/2965	LEN=0080	INSTALLED UNKN
0130/2360	015 " DIA CIRC METAL LEN=0200	INSTALLED UNKN
0130/1885	018 " DIA CIR PLASTIC LEN=0070	INSTALLED 2002
0130/1756	STABLE VIEW DR (TWP)	
0130/1229	SADDLE RIDGE RD (T402)	
0130/0551	018 " DIA CIRC METAL LEN=0030	INSTALLED UNKN
036035 FT	036035 FT 1 0 00346 0 00 0360+00	
0130/0000	LENGTH(AH 3104 BK 2994)	

DIR: B TOTAL LEN: 26.416 MI. DIST: 02-1 SR: 550
 LEFT MUN: HALF MOON T RIGHT MUN: HALF MOON T

---	---	0120/2680	018 " DIA	CIRC CONCR
---	---		LEN=0035	INSTALLED UNKN
---	---	0120/2227	018 " DIA	CIRC METAL
---	---		LEN=0018	INSTALLED UNKN
---	---	0120/1595	018 " DIA	CIRC CONCR
---	---		LEN=0030	INSTALLED UNKN
---	---	0120/1350	018 " DIA	CIRC CONCR
---	---		LEN=0035	INSTALLED UNKN
---	---	0120/0904	018 " DIA	CIR PLASTIC
---	---		LEN=0030	INSTALLED UNKN
---	---	0120/0870	018 " DIA	CIRC CONCR
---	---		LEN=0035	INSTALLED 2002
---	---	0120/0155	018 " DIA	CIRC CONCR
---	---		LEN=0030	INSTALLED UNKN
033041 FT	---	033041 FT	1 0 00346	0 00 0330+00
	5	0120/0000	LENGTH(AH 2994 BK 3006)	
---	---	0110/2381	015 " DIA	CIR PLASTIC
---	---		LEN=0060	INSTALLED UNKN
---	---	0110/2333	018 " DIA	CIR PLASTIC
---	---		LEN=0075	INSTALLED UNKN
	==	0110/1680	HOUTZ LN (T339)	
---	---	0110/1580	024 " DIA	CIRC METAL
---	---		LEN=0040	INSTALLED UNKN
MUNICIPAL LN (T338)	0110/1538	==		
---	---	0110/0950	018 " DIA	CIR PLASTIC
---	---		LEN=0040	INSTALLED 2012
---	---	0110/0605	015 " DIA	CIR PLASTIC
---	---		LEN=0035	INSTALLED UNKN
---	---	0110/0388	015 " DIA	CIRC CONCR
---	---		LEN=0035	INSTALLED UNKN
030035 FT	---	030035 FT	1 0 00346	0 00 0300+00
	5	0110/0000	LENGTH(AH 3006 BK 2996)	
	==	0100/2806	IRA LN (T341)	
---	---	0100/2694	015 " DIA	CIRC CONCR
---	---		LEN=0035	INSTALLED UNKN
---	---	0100/2387	018 " DIA	CIRC CONCR
---	---		LEN=0035	INSTALLED UNKN

EXTRACT DATE: 12/18/2023
PRINT DATE: 12/19/2023

ROADWAY MANAGEMENT SYSTEM
SLD COUNTY/SR - ANNUAL PRINT

PAGE NUMBER: 274
COUNTY: CENTRE

DIR: B TOTAL LEN: 26.416 MI.
LEFT MUN: HALF MOON T

DIST: 02-1 SR: 550
RIGHT MUN: HALF MOON T





Stationing	Notes	Material	Length
027039 FT	0100/0373 (T309) 0100/0016 BMSSEN 14/0550/0100/0000 027039 FT 1 0 00346 0 00 0270+27 VILLAGE: STORMSTOWN HALF MOON CREEK BMSBG 14/0550/0100/0000		
	0100/0000	LENGTH(AH 2996 BK 3017)	
	0090/1680	015 " DIA CIR PLASTIC LEN=0035 INSTALLED UNKN	
	0090/1385	024 " DIA CIR PLASTIC LEN=0035 INSTALLED 2012	
	0090/1281	018 " DIA CIRC METAL LEN=0035 INSTALLED 2009	
	0090/0602	018 " DIA CIRC METAL LEN=0035 INSTALLED UNKN	
024022 FT	0090/0182 024022 FT 1 0 00346 0 00 0240+00 018 " DIA CIRC METAL LEN=0035 INSTALLED 2009		
	0090/0000	LENGTH(AH 3017 BK 2863)	
	0080/2275	015 " DIA CIRC METAL LEN=0035 INSTALLED UNKN	
	0080/1930	018 " DIA CIR PLASTIC LEN=0040 INSTALLED UNKN	
PORT MOUNTAIN RD (SR3017 SEG 0010/0000) FROM 3017/0010 SH (CONN)	0080/1533 0080/1339		
	0080/1330	024 " DIA CIR PLASTIC LEN=0040 INSTALLED UNKN	
021159 FT	0080/0520 021159 FT 1 0 00346 0 00 0211+39 VILLAGE: CENTENNIAL (TBK SR 3015) MARENGO R (T966)		
	0080/0000	LENGTH(AH 2863 BK 3143)	
	0070/2320	018 " DIA CIRC CONCR LEN=0045 INSTALLED UNKN	
ORCHARD LN (T310)	0070/2307	WINESAP DR (T311)	
	0070/2170	015 " DIA CIRC METAL LEN=0035 INSTALLED UNKN	

DIR: B TOTAL LEN: 26.416 MI. DIST: 02-1 SR: 550
 LEFT MUN: HALF MOON T RIGHT MUN: HALF MOON T

	0070/1835	042"H 72"W CONC STRUCT LEN=0040 INSTALLED UNKN
	0070/0695	WINESAP DR (T311)
018016 FT	018016 FT	1 0 00346 0 00 0180+00
	0070/0000	LENGTH(AH 3143 BK 2998) 018 "DIA CIRC METAL
	0060/2905	LEN=0030 INSTALLED UNKN
	0060/2211	042"H 72"W CONC STRUCT LEN=0045 INSTALLED UNKN
	0060/0450	015 "DIA CIRC METAL LEN=0035 INSTALLED UNKN
015018 FT	015018 FT	1 0 00346 0 00 0150+09
	0060/0000	LENGTH(AH 2998 BK 3002) 018 "DIA CIRC METAL
	0050/2263	LEN=0035 INSTALLED UNKN DAVISON RD (T308)
	0050/1110	018 "DIA CIRC METAL LEN=0035 INSTALLED UNKN
	0050/0300	015 "DIA CIR PLASTIC LEN=0030 INSTALLED UNKN
012016 FT	012016 FT	1 0 00346 0 00 0120+08
	0050/0000	LENGTH(AH 3002 BK 3009) BMSBN 14/0550/0040/2327
	0040/2339	1 0 00346 0 00 0113+26 TRIB HALF MOON CREEK
	0040/2327	BMSBG 14/0550/0040/2327 LOVEVILLE RD
	0040/2134	(T307) 018 "DIA CIRC METAL
	0040/2009	LEN=0040 INSTALLED UNKN
	0040/1930	018 "DIA CIR PLASTIC LEN=0045 INSTALLED UNKN
		024 "DIA CIRC METAL

DIR: B TOTAL LEN: 26.416 MI. DIST: 02-1 SR: 550
 LEFT MUN: HALF MOON T RIGHT MUN: HALF MOON T

	0040/0990	LEN=0055	INSTALLED	UNKN
009007 FT	009007 FT	1 0 00346 0 00 0090+00		
	0040/0000	LENGTH(AH 3009 BK 3000)		
	0030/1030	015 " DIA CIRC METAL	LEN=0040	INSTALLED UNKN
	0030/0794	APEX DR (PRDR)		
	0030/0664	018 " DIA CIR PLASTIC	LEN=0150	INSTALLED 2001
006007 FT	006007 FT	1 0 00346 0 00 0060+00		
	0030/0000	LENGTH(AH 3000 BK 3124)		
	0020/2915	015 " DIA CIRC METAL	LEN=0030	INSTALLED UNKN
	0020/2150	018 " DIA CIRC METAL	LEN=0030	INSTALLED UNKN
	0020/0955	018 " DIA CIRC METAL	LEN=0030	INSTALLED UNKN
	0020/0502	042"H 72"W CON BOX CUL	LEN=0040	INSTALLED UNKN
002883 FT	002883 FT	1 0 00346 0 00 0028+83		
	0020/0000	LENGTH(AH 3124 BK 2883)		
	0010/1841	WARRIORS MARK RUN	STRUCTURE LENGTH 9 FT	
	0010/1456	BMSID 14/0550/0010/1841	018 " DIA CIRC METAL	LEN=0035 INSTALLED UNKN
	0010/1110	015 " DIA CIR PLASTIC	LEN=0035	INSTALLED UNKN
000000 FT	000000 FT	1 0 00346 0 00 0000+00		
	NC HA INTER-BK	LFMOON VALLEY RD	SR 0550 SH	(SR0550 SEG 0180/3515)
		MFC BEGIN = D	BK-HUNTINGDON	(31)
	0010/0000	LENGTH(AH 2883 BK 0000)		

	129572 FT		129572 FT	
SNOW SHOE MOUNTAIN RD (SR0144 SEG 0388/0000)	0500/2813		INTER-AHD ALT 0220 (SR0144 SEG 0388/0000)	
		-----	0500/2813	014"H 23"W ELLIP METAL LEN=0043 INSTALLED UNKN
		-----	0500/2703	024 " DIA CIRC CONCR LEN=0030 INSTALLED 2009
			0500/2072	BMSSEN 14/0504/0500/1809
		-----	0500/1860	0 0 00000 0 00 0000+00 WALLACE RUN
			0500/1809	BMSBG 14/0504/0500/1809
		-----	0500/1440	018 " DIA CIRC CONCR LEN=0050 INSTALLED UNKN
SUMMER MAC RD (T873)	0500/0763	==		015 " DIA CIRC CONCR LEN=0045 INSTALLED UNKN
SOMERSET LN (T908)	0500/0355	-----		
		-----	0500/0044	BOGGS UNION T
			0500/0032	015 " DIA CIRC CONCR LEN=0030 INSTALLED UNKN

DIR: B TOTAL LEN: 24.540 MI. DIST: 02-1 SR: 504
 LEFT MUN: UNION T RIGHT MUN: UNION T

1 0 00107 0 02 1383+32 118272 FT
 JACOBS RD
 (T387) 0470/0000

1 0 00107 0 02 1358+01 115735 FT
 BUSH HOLLOW RD
 (SR4004 SEG 0010/0000) 0460/0000

113555 FT

0470/1500	LEN=0040	INSTALLED UNKN
015 "DIA	CIRC CONCR	
0470/1050	LEN=0030	INSTALLED 2003
015 "DIA	CIRC CONCR	
0470/0197	LEN=0040	INSTALLED UNKN
118272 FT		
0470/0000	LENGTH(AH 3037 BK 2537)	
0460/2322	048"H 48"W CON BOX CUL	
0460/2115	LEN=0030 INSTALLED UNKN	
015 "DIA	CIRC CONCR	
0460/1740	LEN=0050 INSTALLED UNKN	
015 "DIA	CIRC CONCR	
0460/1450	LEN=0040 INSTALLED UNKN	
018 "DIA	CIRC CONCR	
0460/0930	LEN=0045 INSTALLED UNKN	
018 "DIA	CIRC METAL	
0460/0235	LEN=0045 INSTALLED UNKN	
036"H 48"W CON BOX CUL		
0460/0209	LEN=0035 INSTALLED UNKN	
115735 FT		
0460/0000	LENGTH(AH 2537 BK 2180)	
0450/2145	BMSSEN 14/0504/0450/2113	
0 0 00000 0 00 0000+00		
BUSH HOLLOW		
0450/2113	BMSBG 14/0504/0450/2113	
SHOWERS ST		
0450/1958	(T900)	
0450/1230	018 "DIA CIRC CONCR	
LEN=0035 INSTALLED UNKN		
0450/0930	015 "DIA CIRC CONCR	
LEN=0045 INSTALLED UNKN		
0450/0350	015 "DIA CIRC CONCR	
LEN=0030 INSTALLED UNKN		
0450/0010	BMSSEN 14/0504/0450/0000	
113555 FT	1 0 00107 0 02 1336+16	
TRIB BALD EAGLE CREEK		
BMSBG 14/0504/0450/0000		
0450/0000	LENGTH(AH 2180 BK 2964)	
0440/2480	015 "DIA CIRC CONCR	
LEN=0030 INSTALLED UNKN		
0440/1916	015 "DIA CIRC CONCR	
LEN=0030 INSTALLED UNKN		
015 "DIA	CIRC CONCR	

EXTRACT DATE: 12/18/2023
PRINT DATE: 12/19/2023

ROADWAY MANAGEMENT SYSTEM
SLD COUNTY/SR - ANNUAL PRINT

PAGE NUMBER: 268
COUNTY: CENTRE

DIR: B TOTAL LEN: 24.540 MI.
LEFT MUN: UNION T

DIST: 02-1 SR: 504
RIGHT MUN: UNION T

Station	Length	Material	Notes
0440/1500	LEN=0045	SHADOW LN	INSTALLED UNKN
0440/1184	(PRDR)		
0440/1040	018 "DIA	CIRC CONCR	INSTALLED UNKN
0440/0670	LEN=0030	CIR UNKNOWN	INSTALLED 1997
0440/0532	MEADOW LN		
110591 FT	(PRDR)		
110591 FT	1 0 00107 0 02 1306+58		
0440/0000	LENGTH(AH 2964 BK 0951)		
0430/0897	018 "DIA	CIRC CONCR	INSTALLED UNKN
0430/0470	UNION		
0430/0151	UNIONVILLE B		
0430/0012	WALNUT ST		
109640 FT	(BORO)		
109640 FT	015 "DIA	CIRC CONCR	INSTALLED UNKN
NC AL T 0220	LEN=0040		
ALT 0220	1 0 00107 0 02 1297+07		
(SR3040 SEG 0370/2238)			
MFC BEGIN = B			
0430/0000	LENGTH(AH 0951 BK 1078)		
0420/0950	018 "DIA	CIRC METAL	INSTALLED UNKN
0420/0718	MAIN ST		
0420/0632	(SR3053 SEG 0010/0185)		
HIGH ST (BORO)	018 "DIA	CIR PLASTIC	INSTALLED 2013
0420/0588	LEN=0040		
0420/0272	MC KEAN ST		
0420/0255	(BORO)		
0420/0108	015 "DIA	CAST IRON	INSTALLED UNKN
108562 FT	LEN=0030		
HILL ST (BORO)	UNNAMED ST		
0420/0000	(BORO)		
0420/0000	LENGTH(AH 1078 BK 2511)		
0410/2215	018 "DIA	CIRC METAL	INSTALLED 2003
HILL ST ET (BORO)	LEN=0035		
0410/2101	024 "H 48 "W	CONCR ARCH	INSTALLED 2003
0410/1844	LEN=0033		
	018 "DIA	CIRC CONCR	INSTALLED 2002

EXTRACT DATE: 12/18/2023
PRINT DATE: 12/19/2023

ROADWAY MANAGEMENT SYSTEM
SLD COUNTY/SR - ANNUAL PRINT

PAGE NUMBER: 267
COUNTY: CENTRE

DIR: B TOTAL LEN: 24.540 MI.
LEFT MUN: UNIONVILLE B

DIST: 02-1 SR: 504
RIGHT MUN: UNIONVILLE B

Stationing	Material	Length	Notes
0410/1716	UNIONVILLE UNION T 018 " DIA CIR PLASTIC		
0410/1304	LEN=0036 INSTALLED 2012 024 " DIA CIR PLASTIC		
0410/0766	LEN=0032 INSTALLED 2004		
106051 FT	NC ALLEGHENY ST		
106051 FT	1 0 00869 0 02 0975+04		
0410/0000	LENGTH(AH 2511 BK 2454) 018 " DIA CIR PLASTIC		
0400/2395	LEN=0040 INSTALLED 1997 018 " DIA CIR PLASTIC		
0400/2351	LEN=0040 INSTALLED 1997 018 " DIA CIR PLASTIC		
0400/1760	LEN=0040 INSTALLED UNKN 036 " DIA CIRC METAL		
0400/1626	LEN=0030 INSTALLED 1997 024 "H 36 "W ELLIP METAL		
0400/1264	LEN=0050 INSTALLED UNKN 018 " DIA CIR PLASTIC		
103597 FT	LEN=0030 INSTALLED 1997 1 0 00869 0 02 0950+00		
0400/0000	LENGTH(AH 2454 BK 3083) 018 " DIA CIRC CONCR		
0390/3035	LEN=0070 INSTALLED 1997 036 " DIA CIR PLASTIC		
0390/2642	LEN=0040 INSTALLED 2009 018 " DIA CIR PLASTIC		
0390/2062	LEN=0037 INSTALLED 1997 015 " DIA CIRC METAL		
0390/1760	LEN=0030 INSTALLED UNKN 024 " DIA CIR PLASTIC		
0390/1592	LEN=0035 INSTALLED UNKN 024 " DIA CIR PLASTIC		
0390/0745	LEN=0030 INSTALLED UNKN		
AMMERMAN RD (T347)			
0390/0264			
100514 FT	0390/0023 BMS EN 14/0504/0390/0000 1 0 00869 0 02 0918+94 DEWITT RUN		
0390/0000	BMSBG 14/0504/0390/0000 LENGTH(AH 3083 BK 2290) BANEY RD		
0380/2247	(T346) 036 " DIA CIR PLASTIC		

DIR: B TOTAL LEN: 24.540 MI. DIST: 02-1 SR: 504
 LEFT MUN: UNION T RIGHT MUN: UNION T

Stationing	Right of Way	Item	Material	Length	Notes
		0380/1174	018 " DIA CIR PLASTIC	LEN=0050	INSTALLED 2013
098224 FT		0380/0281	018 " DIA CIR PLASTIC	LEN=0035	INSTALLED 2005
		098224 FT	1 0 00869 0 02 0895+87		
		0380/0000	LENGTH(AH 2290 BK 2139)		
		0370/1987	018 " DIA CIRC METAL	LEN=0035	INSTALLED UNKN
		0370/1640	036 " DIA CIR PLASTIC	LEN=0035	INSTALLED UNKN
		0370/0685	015 " DIA CIRC METAL	LEN=0030	INSTALLED UNKN
		0370/0279	015 " DIA CIRC METAL	LEN=0030	INSTALLED UNKN
096085 FT		096085 FT			
1 0 00869 0 02 0874+60		0370/0000	LENGTH(AH 2139 BK 2358)		
SPOTTS RD (T301)		0360/2204	018 " DIA CIR PLASTIC	LEN=0035	INSTALLED 1997
		0360/2048	018 " DIA CIR PLASTIC	LEN=0030	INSTALLED 1997
		0360/1054	024 " DIA CIR PLASTIC	LEN=0042	INSTALLED 1997
		0360/0567	018 " DIA CIR PLASTIC	LEN=0045	INSTALLED 1997
		0360/0254	018 " DIA CIR PLASTIC	LEN=0035	INSTALLED 1997
093727 FT		093727 FT	1 0 00869 0 02 0850+53		
		0360/0000	LENGTH(AH 2358 BK 2485)		
		0350/2075	018 " DIA CIR PLASTIC	LEN=0035	INSTALLED 1997
		0350/1056	036 " DIA CIR PLASTIC	LEN=0050	INSTALLED UNKN
		0350/0140	036 " DIA CIR PLASTIC	LEN=0040	INSTALLED UNKN
091242 FT		091242 FT	1 0 00869 0 02 0825+21		
		0350/0000	LENGTH(AH 2485 BK 2289)		
		0340/1451	024 " DIA CIR PLASTIC	LEN=0040	INSTALLED UNKN
		0340/1389	HALL RD (T300)		

EXTRACT DATE: 12/18/2023
PRINT DATE: 12/19/2023

ROADWAY MANAGEMENT SYSTEM
SLD COUNTY/SR - ANNUAL PRINT

PAGE NUMBER: 265
COUNTY: CENTRE

DIR: B TOTAL LEN: 24.540 MI.
LEFT MUN: UNION T

DIST: 02-1 SR: 504
RIGHT MUN: UNION T

Stationing	Material	Notes
0340/1105	018" DIA CIRC METAL	LEN=0040 INSTALLED UNKN
0340/0495	018"H 26"W ELLIP METAL	LEN=0035 INSTALLED 1997
088953 FT	088953 FT	1 0 00869 0 02 0801+85
0340/0000	024" DIA CIRC PLASTIC	LEN=0035 INSTALLED UNKN
0330/2360	024" DIA CIRC PLASTIC	LEN=0035 INSTALLED UNKN
0330/1776	024" DIA CIRC PLASTIC	LEN=0030 INSTALLED UNKN
0330/1463	018" DIA CIRC PLASTIC	LEN=0035 INSTALLED UNKN
0330/1290	024" DIA CIRC PLASTIC	LEN=0035 INSTALLED UNKN
0330/0944	024" DIA CIRC PLASTIC	LEN=0035 INSTALLED UNKN
0330/0611	024" DIA CIRC PLASTIC	LEN=0035 INSTALLED UNKN
0330/0398	024" DIA CIRC PLASTIC	LEN=0030 INSTALLED UNKN
0330/0175	024" DIA CIRC PLASTIC	LEN=0035 INSTALLED UNKN
086402 FT	086402 FT	1 0 00869 0 02 0775+87
0330/0000	024" DIA CIRC PLASTIC	LEN=0035 INSTALLED UNKN
0320/2240	024" DIA CIRC PLASTIC	LEN=0040 INSTALLED UNKN
0320/2092	024" DIA CIRC PLASTIC	LEN=0030 INSTALLED 2013
0320/1761	024" DIA CIRC PLASTIC	LEN=0035 INSTALLED UNKN
0320/1182	018" DIA CIRC PLASTIC	LEN=0035 INSTALLED UNKN
0320/0688	024" DIA CIRC PLASTIC	LEN=0035 INSTALLED UNKN
0320/0350	024" DIA CIRC PLASTIC	LEN=0035 INSTALLED UNKN
083967 FT	083967 FT	1 0 00869 0 02 0751+05
0320/0000	024" DIA CIRC PLASTIC	LEN=0035 INSTALLED UNKN
0310/2574	018" DIA CIRC PLASTIC	LEN=0090 INSTALLED UNKN
0310/2378	024" DIA CIRC PLASTIC	LEN=0035 INSTALLED 2010
0310/2114	018" DIA CIRC PLASTIC	LEN=0035 INSTALLED UNKN
0310/1702	024" DIA CIRC PLASTIC	LEN=0035 INSTALLED UNKN
0310/1032	024" DIA CIRC PLASTIC	LEN=0040 INSTALLED 1998

DIR: B TOTAL LEN: 24.540 MI. DIST: 02-1 SR: 504
 LEFT MUN: UNION T RIGHT MUN: UNION T

Stationing	Description	Material	Length	Status
081059 FT	081059 FT	1 0 00869 0 02 0721+50		
	0310/0000	LENGTH(AH 2908 BK 1972)		
	0300/1310	018 " DIA CIR PLASTIC		LEN=0030 INSTALLED UNKN
	0300/0922	018 " DIA CIR PLASTIC		LEN=0040 INSTALLED 2010
	0300/0230	018 " DIA CIR PLASTIC		LEN=0050 INSTALLED UNKN
079087 FT	079087 FT	1 0 00869 0 00 0700+77		
	0300/0000	LENGTH(AH 1972 BK 2773)		
	0290/2653	018 " DIA CIRC METAL		LEN=0040 INSTALLED UNKN
	0290/2146	018 " DIA CIR PLASTIC		LEN=0040 INSTALLED 2010
	0290/1641	018 " DIA CIR PLASTIC		LEN=0030 INSTALLED UNKN
	0290/1343	018 " DIA CIRC METAL		LEN=0035 INSTALLED UNKN
	0290/0992	024 " DIA CIR PLASTIC		LEN=0055 INSTALLED UNKN
1 0 00869 0 00 0673+23 076314 FT	076314 FT	UNION RUSH T		
FORESTRY RD (FRST)	0290/0000	LENGTH(AH 2773 BK 2231)		
	0280/2035	018 " DIA CIR PLASTIC		LEN=0040 INSTALLED 2014
	0280/1778	018 " DIA CIR PLASTIC		LEN=0030 INSTALLED UNKN
	0280/1376	018 " DIA CIR PLASTIC		LEN=0030 INSTALLED UNKN
	0280/0890	018 " DIA CIR PLASTIC		LEN=0040 INSTALLED 2014
	0280/0407	018 " DIA CIR PLASTIC		LEN=0050 INSTALLED 2014
	0280/0085	018 " DIA CIRC METAL		LEN=0030 INSTALLED UNKN
074083 FT	074083 FT	1 0 00869 0 00 0651+11		
	0280/0000	LENGTH(AH 2231 BK 2652)		
	0270/2343	018 " DIA CIR PLASTIC		LEN=0030 INSTALLED UNKN
	0270/1480	018 " DIA CIR PLASTIC		LEN=0040 INSTALLED 2021
	0270/1079	018 " DIA CIR PLASTIC		LEN=0035 INSTALLED UNKN

DIR: B TOTAL LEN: 24.540 MI. DIST: 02-1 SR: 504
 LEFT MUN: RUSH T RIGHT MUN: RUSH T

TRAM RD
 (FRST)

0270/0893

071431 FT

068963 FT

BENNER RUN RD
 (FRST)

0250/0374
 066563 FT

063888 FT

==	0270/0695	018 "DIA CIR PLASTIC
---	LEN=0050	INSTALLED 2014
---	071431 FT	1 0 00869 0 00 0624+78
---	5 0270/0000	LENGTH(AH 2652 BK 2468)
---	0260/2415	018 "DIA CIRC CONCR
---	LEN=0050	INSTALLED 2014
---	0260/1298	018 "DIA CIRC METAL
---	LEN=0030	INSTALLED UNKN
---	0260/1265	UNDERWOOD RD
---	0260/0936	(FRST)
---	0260/0936	018 "DIA CIRC METAL
---	LEN=0030	INSTALLED UNKN
---	0260/0378	018 "DIA CIRC METAL
---	LEN=0030	INSTALLED UNKN
---	068963 FT	1 0 00869 0 00 0600+29
---	5 0260/0000	LENGTH(AH 2468 BK 2400)
---	0250/1953	018 "DIA CIR PLASTIC
---	LEN=0040	INSTALLED 2010
---	0250/0906	018 "DIA CIRC METAL
---	LEN=0030	INSTALLED UNKN
---	066563 FT	1 0 00869 0 00 0576+48
---	5 0250/0000	LENGTH(AH 2400 BK 2675)
---	0240/2484	018 "DIA CIR PLASTIC
---	LEN=0030	INSTALLED UNKN
---	0240/2159	018 "DIA CIR PLASTIC
---	LEN=0042	INSTALLED 2001
---	0240/1533	018 "DIA CIR PLASTIC
---	LEN=0040	INSTALLED 2002
---	0240/1424	018 "DIA CIRC METAL
---	LEN=0030	INSTALLED UNKN
---	0240/0627	018 "DIA CIRC METAL
---	LEN=0030	INSTALLED UNKN
---	0240/0385	018 "DIA CIRC METAL
---	LEN=0030	INSTALLED UNKN
---	0240/0025	018 "DIA CIR PLASTIC
---	LEN=0050	INSTALLED 2014
---	063888 FT	1 0 00869 0 00 0549+92
---	5 0240/0000	LENGTH(AH 2675 BK 2531)
---	0240/0000	018 "DIA CIR PLASTIC

DIR: B TOTAL LEN: 24.540 MI. DIST: 02-1 SR: 504
 LEFT MUN: RUSH T RIGHT MUN: RUSH T

	0230/2223	LEN=0050	INSTALLED	2014
	0230/1612	018 "DIA LEN=0030	CIRC METAL INSTALLED	UNKN
061357 FT	0230/0010	018 "DIA LEN=0040	CIR PLASTIC INSTALLED	2014
	061357 FT	1 0 00869	0 00 0524+80	
	0230/0000	LENGTH(AH	2531 BK 2833)	
	0220/2360	018 "DIA LEN=0040	CIR PLASTIC INSTALLED	2014
	0220/1951	015 "DIA LEN=0030	CIRC METAL INSTALLED	UNKN
	0220/1415	018 "DIA LEN=0030	CIR PLASTIC INSTALLED	UNKN
	0220/1078	018 "DIA LEN=0040	CIR PLASTIC INSTALLED	2002
058524 FT	058524 FT	1 0 00869	0 00 0496+66	
	0220/0000	LENGTH(AH	2833 BK 2835)	
	0210/2250	018 "DIA LEN=0040	CIR PLASTIC INSTALLED	2014
	0210/1284	018 "DIA LEN=0030	CIRC METAL INSTALLED	UNKN
055689 FT	0210/0420	018 "DIA LEN=0030	CIRC METAL INSTALLED	UNKN
	055689 FT	1 0 00869	0 00 0466+55	
	0210/0000	LENGTH(AH	2835 BK 1674)	
	0200/1400	018 "DIA LEN=0040	CIR PLASTIC INSTALLED	2001
	0200/0877	018 "DIA LEN=0030	CIR PLASTIC INSTALLED	2013
054015 FT	0200/0547	018 "DIA LEN=0050	CIR PLASTIC INSTALLED	2016
	054015 FT	1 0 00869	0 00 0450+00	
	0200/0000	018 "DIA LEN=0035	CIRC METAL INSTALLED	UNKN
	0200/0000	LENGTH(AH	1674 BK 2538)	
	0190/1754	018 "DIA LEN=0045	CIR PLASTIC INSTALLED	2016
	0190/1555	018 "DIA LEN=0050	CIR PLASTIC INSTALLED	2016

DIR: B TOTAL LEN: 24.540 MI. DIST: 02-1 SR: 504
 LEFT MUN: RUSH T RIGHT MUN: RUSH T

Stationing	Description	Material	Length	Year
0190/1368	018" DIA	CIR PLASTIC	LEN=0050	2009
0190/1059	018" DIA	CIR PLASTIC	LEN=0040	2009
0190/0809	018" DIA	CIR PLASTIC	LEN=0045	2016
0190/0560	018" DIA	CIR PLASTIC	LEN=0035	2009
0190/0531	NORTH RUN RD (PARK)			
0190/0215	018" DIA	CIR PLASTIC	LEN=0050	2016
051477 FT	1 0 00869 0 00 0424+77			
0190/0000	LENGTH(AH 2538 BK 2721)			
0180/2621	018" DIA	CIR PLASTIC	LEN=0030	2021
0180/2342	018" DIA	CIR PLASTIC	LEN=0040	2015
0180/2042	018" DIA	CIR PLASTIC	LEN=0040	UNKN
0180/1771	015" DIA	CIR PLASTIC	LEN=0030	2015
0180/1503	018" DIA	CIR PLASTIC	LEN=0050	2015
0180/0376	024" DIA	CIRC METAL	LEN=0030	1998
0180/0330				
0180/0310	018" DIA	CIR PLASTIC	LEN=0030	1998
0180/0307	BEAVER RD (SR3032 SEG 0010/0000)			
0180/0066	BMSSEN 14/0504/0180/0000			
048756 FT	1 0 00869 0 00 0397+91			
0180/0000	NC RA TTLESNAKE PK BLACK MOSHANNON CREEK BMSBG 14/0504/0180/0000			
0170/1968	LENGTH(AH 2721 BK 2195)			
0170/1562				
0170/1513	WEST SIDE RD (PARK)			
0170/1501	018" DIA	CIRC CONCR	LEN=0030	UNKN
0170/0986	018" DIA	CIR PLASTIC	LEN=0035	UNKN

STATE PARK RD (PARK)

CASANOVA RD (T958) STATE PARK RD (PARK)

DIR: B TOTAL LEN: 24.540 MI. DIST: 02-1 SR: 504
 LEFT MUN: RUSH T RIGHT MUN: RUSH T

Stationing	Description	Material	Length	Status
046561 FT	0170/0665	018" DIA CIR PLASTIC	LEN=0035	INSTALLED UNKN
	0170/0439	018" DIA CIR PLASTIC	LEN=0035	INSTALLED UNKN
	0170/0116	018" DIA CIRC CONCR	LEN=0035	INSTALLED UNKN
	0170/0109	STATE PARK CABIN AREA R	(PARK)	
	046561 FT	1 0 00869 0 00 0375+73		
	0170/0000	LENGTH(AH 2195 BK 2485)		
	0160/1224	018" DIA CIRC CONCR	LEN=0030	INSTALLED UNKN
	0160/0720	018" DIA CIRC CONCR	LEN=0040	INSTALLED UNKN
	0160/0115	024" DIA CIR PLASTIC	LEN=0035	INSTALLED UNKN
	0160/0031	018" DIA CIRC CONCR	LEN=0050	INSTALLED UNKN
044076 FT	044076 FT			
0160/0000	0160/0000	LENGTH(AH 2485 BK 3098)		
	0150/1846	AIRPORT RD (T967)		
	0150/1845	018" DIA CIRC CONCR	LEN=0040	INSTALLED UNKN
	0150/1630	LC TO/FROM AIRPORT RD (CONN)		
	0150/1402	015" DIA CIR PLASTIC	LEN=0040	INSTALLED UNKN
040978 FT	0150/0164	018" DIA CIRC CONCR	LEN=0040	INSTALLED UNKN
	040978 FT	1 0 00869 0 00 0319+58		
	0150/0000	LENGTH(AH 3098 BK 2875)		
	0140/2502	018" DIA CIR PLASTIC	LEN=0035	INSTALLED UNKN
	0140/2178	018" DIA CIRC METAL	LEN=0040	INSTALLED UNKN
	0140/1882	018" DIA CIR PLASTIC	LEN=0040	INSTALLED UNKN
		018" DIA CIR PLASTIC		

1 0 00869 0 00 0350+65 044076 FT
 MC CORD ST
 (T626)

EXTRACT DATE: 12/18/2023
PRINT DATE: 12/19/2023

ROADWAY MANAGEMENT SYSTEM
SLD COUNTY/SR - ANNUAL PRINT

PAGE NUMBER: 259
COUNTY: CENTRE

DIR: B TOTAL LEN: 24.540 MI.
LEFT MUN: RUSH T

DIST: 02-1 SR: 504
RIGHT MUN: RUSH T

Station	Length	Material	Status
0140/1543	LEN=0040	018" DIA CIR PLASTIC	INSTALLED UNKN
0140/1175	LEN=0040	018" DIA CIR PLASTIC	INSTALLED UNKN
0140/0669	LEN=0040	018" DIA CIR PLASTIC	INSTALLED UNKN
0140/0383	LEN=0040	018" DIA CIRC METAL	INSTALLED UNKN
0140/0078	LEN=0040	018" DIA CIRC CONCR	INSTALLED UNKN
038103 FT	1 0 00869	0 00 0290+93	
0140/0000	LENGTH(AH 2875 BK 2791)	036" DIA CIRC METAL	
0130/2561	LEN=0035	018" DIA CIR PLASTIC	INSTALLED UNKN
0130/2040	LEN=0040	018" DIA CIR PLASTIC	INSTALLED UNKN
0130/1730	LEN=0040	018" DIA CIR PLASTIC	INSTALLED UNKN
0130/1352	LEN=0030	018" DIA CIR PLASTIC	INSTALLED UNKN
0130/1081	LEN=0040	015" DIA CIR PLASTIC	INSTALLED UNKN
0130/0760	LEN=0040	018" DIA CIR PLASTIC	INSTALLED UNKN
0130/0462	LEN=0040	018" DIA CIR PLASTIC	INSTALLED UNKN
035312 FT	1 0 00869	0 00 0263+09	
0130/0000	SIX MILE RUN	STRUCTURE LENGTH 42 FT	
0130/0000	BMSID 14/0504/0130/0000	LENGTH(AH 2791 BK 3246)	
SIX MILE RUN RD (FRST)			
0120/3180			
0120/2864	SIX MILE RUN RD (FRST)		
0120/2650	LEN=0035	018" DIA CIRC CONCR	INSTALLED UNKN
0120/2360	LEN=0040	018" DIA CIRC CONCR	INSTALLED UNKN
0120/2055	LEN=0030	018" DIA CIRC CONCR	INSTALLED 2003
0120/1695	LEN=0030	018" DIA CIRC CONCR	INSTALLED UNKN
0120/1466	LEN=0030	018" DIA CIRC CONCR	INSTALLED UNKN
0120/1259	LEN=0030	018" DIA CIRC CONCR	INSTALLED UNKN
0120/0965	LEN=0040	018" DIA CIRC CONCR	INSTALLED UNKN
0120/0667	LEN=0040	018" DIA CIRC CONCR	INSTALLED UNKN

DIR: B TOTAL LEN: 24.540 MI. DIST: 02-1 SR: 504
 LEFT MUN: RUSH T RIGHT MUN: RUSH T

Stationing	Notes	Material	Length	Material	Length
032066 FT	0120/0270	018" DIA	0040	CIRC CONCR	0040
	032066 FT	LEN=	00869	INSTALLED UNKN	00869
	0120/0000	1 0	00869	0 00 0230+53	00869
		LENGTH(AH	3246	BK 2955)	3246
	0110/2617	018" DIA	0040	CIRC CONCR	0040
		LEN=	0040	INSTALLED UNKN	0040
	0110/2432	018" DIA	0040	CIRC CONCR	0040
		LEN=	0040	INSTALLED UNKN	0040
	0110/2183	018" DIA	0035	CIR PLASTIC	0035
		LEN=	0035	INSTALLED UNKN	0035
	0110/1789	BILGER LN			
		(TWP)			
	0110/1570	024" DIA	0035	CIRC CONCR	0035
		LEN=	0035	INSTALLED UNKN	0035
	0110/1221	018" DIA	0030	CIR PLASTIC	0030
		LEN=	0030	INSTALLED UNKN	0030
	0110/1061	018" DIA	0030	CIR PLASTIC	0030
		LEN=	0030	INSTALLED UNKN	0030
029111 FT	0110/0346	018" DIA	0030	CIRC CONCR	0030
	029111 FT	LEN=	00869	INSTALLED UNKN	00869
	0110/0000	1 0	00869	0 00 0200+85	00869
		LENGTH(AH	2955	BK 3029)	2955
	0100/2598	018" DIA	0040	CIRC CONCR	0040
		LEN=	0040	INSTALLED UNKN	0040
	0100/2369	018" DIA	0040	CIRC CONCR	0040
		LEN=	0040	INSTALLED UNKN	0040
	0100/2001	018" DIA	0040	CIR PLASTIC	0040
		LEN=	0040	INSTALLED UNKN	0040
HANNAH FURNACE RD (FRST)	0100/1128	HANNAH FURNACE RD			
		(T956)			
	0100/0779	015" DIA	0040	CIRC CONCR	0040
		LEN=	0040	INSTALLED UNKN	0040
LAUREL HILL DR (T858)	0100/0448	018" DIA	0040	CIR PLASTIC	0040
		LEN=	0040	INSTALLED UNKN	0040
	0100/0330	018" DIA	0040	CIRC CONCR	0040
		LEN=	0040	INSTALLED UNKN	0040
026082 FT	0100/0058	018" DIA	00869	0 00 0170+43	00869
	026082 FT	1 0	00869	0 00 0170+43	00869
	0100/0000	LENGTH(AH	3029	BK 2940)	3029
		018" DIA	0035	CIR PLASTIC	0035
	0090/2501	LEN=	0035	INSTALLED UNKN	0035
	0090/1414	018" DIA	0035	CIRC METAL	0035
		LEN=	0035	INSTALLED UNKN	0035
	0090/1234	018" DIA	0035	CIR PLASTIC	0035
		LEN=	0035	INSTALLED UNKN	0035

EXTRACT DATE: 12/18/2023
PRINT DATE: 12/19/2023

ROADWAY MANAGEMENT SYSTEM
SLD COUNTY/SR - ANNUAL PRINT

PAGE NUMBER: 257
COUNTY: CENTRE

DIR: B TOTAL LEN: 24.540 MI.
LEFT MUN: RUSH T

DIST: 02-1 SR: 504
RIGHT MUN: RUSH T

Stationing	Item	Material	Length	Notes
023142 FT	0090/0701	024 " DIA CIRC METAL	LEN=0035	INSTALLED UNKN
	0090/0305	018 " DIA CIRC CONCR	LEN=0032	INSTALLED UNKN
	023142 FT	1 0 00869	0 00 0140+90	
	0090/0000	LENGTH(AH	2940 BK 2661)	
	0080/2587	024 " DIA CIRC CONCR	LEN=0040	INSTALLED UNKN
	0080/2341	018 " DIA CIRC CONCR	LEN=0070	INSTALLED UNKN
	0080/2066	018 " DIA CIRC CONCR	LEN=0040	INSTALLED UNKN
	0080/1756	024 " DIA CIR PLASTIC	LEN=0040	INSTALLED UNKN
	0080/1571	018 " DIA CIRC CONCR	LEN=0040	INSTALLED 2001
	0080/1225	018 " DIA CIRC CONCR	LEN=0040	INSTALLED UNKN
020481 FT	0080/0953	015 " DIA CIR PLASTIC	LEN=0040	INSTALLED UNKN
	0080/0550	018 " DIA CIRC CONCR	LEN=0040	INSTALLED UNKN
	020481 FT	1 0 00869	0 00 0114+16	
		BLACK BEAR RUN		
		STRUCTURE	LENGTH 19 FT	
		BMSID 14/0504/0080/0000		
	0080/0000	LENGTH(AH	2661 BK 1299)	
	0070/0822	018 " DIA CIRC CONCR	LEN=0040	INSTALLED UNKN
	0070/0575	018 " DIA CIRC CONCR	LEN=0040	INSTALLED UNKN
	0070/0276	018 " DIA CIRC CONCR	LEN=0042	INSTALLED UNKN
019182 FT	0070/0099	015 " DIA CIRC METAL	LEN=0040	INSTALLED UNKN
	019182 FT	1 0 00869	0 00 0100+98	
	0070/0000	LENGTH(AH	1299 BK 2608)	
	0060/2447	018 " DIA CIRC METAL	LEN=0030	INSTALLED UNKN
	0060/2174	018 " DIA CIRC METAL	LEN=0040	INSTALLED UNKN
	0060/1851	018 " DIA CIRC CONCR	LEN=0040	INSTALLED UNKN
016574 FT	016574 FT	1 0 00869	0 00 0074+75	
0060/0000	LENGTH(AH	2608 BK 3163)		

DIR: B TOTAL LEN: 24.540 MI. DIST: 02-1 SR: 504
 LEFT MUN: RUSH T RIGHT MUN: RUSH T

BLACK BEAR LN
 (T841)

0050/2210

0050/2558 018 " DIA CIRC METAL
 LEN=0032 INSTALLED UNKN

0050/2152 018 " DIA CIR PLASTIC
 LEN=0036 INSTALLED UNKN
 0050/1655 018 " DIA CIR PLASTIC
 LEN=0040 INSTALLED UNKN
 0050/1146 024 " DIA CIRC METAL
 LEN=0040 INSTALLED UNKN
 0050/0937 024 " DIA CIRC CONCR
 LEN=0043 INSTALLED UNKN

013411 FT

013411 FT 1 0 00869 0 00 0042+97
 0050/0000 LENGTH(AH 3163 BK 1816)
 0040/1268 018 " DIA CIRC CONCR
 LEN=0040 INSTALLED UNKN

011595 FT

0040/0657 018 " DIA CIR PLASTIC
 LEN=0040 INSTALLED UNKN
 0040/0350 018 " DIA CIR PLASTIC
 LEN=0040 INSTALLED UNKN
 011595 FT 1 0 00869 0 00 0024+66
 0040/0000 LENGTH(AH 1816 BK 2451)
 0030/2205 018 " DIA CIRC CONCR
 LEN=0040 INSTALLED UNKN
 0030/1704 018 " DIA CIRC CONCR
 LEN=0040 INSTALLED UNKN

009144 FT

0030/0984 015 " DIA CIRC METAL
 LEN=0045 INSTALLED UNKN
 0030/0551 018 " DIA CIR PLASTIC
 LEN=0040 INSTALLED 2021
 0030/0255 018 " DIA CIRC CONCR
 LEN=0040 INSTALLED UNKN
 009144 FT 1 0 00869 0 00 0000+00
 0030/0000 LENGTH(AH 2451 BK 3329)
 0020/3328 018 " DIA CIRC CONCR
 LEN=0050 INSTALLED UNKN

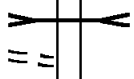
BIRCH ST
 (T960)

0020/2708

ONE MILE RUN
 STRUCTURE LENGTH 14 FT
 0020/2011 BMSID 14/0504/0020/2011

(TBK) ONE MILE RUN RD
 (T950)

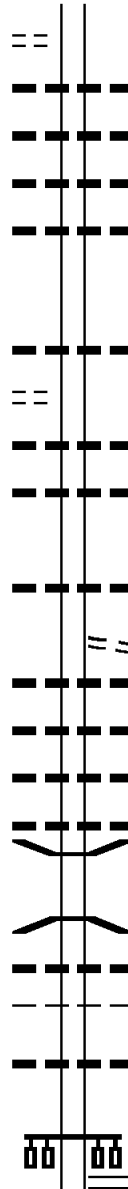
0020/1672



DIR: B TOTAL LEN: 24.540 MI. DIST: 02-1 SR: 504
 LEFT MUN: RUSH T RIGHT MUN: RUSH T

PETERSON DR
 (T963)

0020/1639



0020/1343	018 "DIA	CIRC	CONCR	
	LEN=0045	INSTALLED	1997	
0020/1072	015 "DIA	CIRC	CONCR	
	LEN=0050	INSTALLED	1997	
0020/0888	015 "DIA	CIRC	CONCR	
	LEN=0042	INSTALLED	1997	
0020/0630	018 "DIA	CIRC	CONCR	
	LEN=0040	INSTALLED	1997	
005815 FT	1 1 01286	0 00	0030+23	
0020/0000	LENGTH(AH	3329	BK 2662)	
0012/2436	018 "DIA	CIRC	CONCR	
	LEN=0060	INSTALLED	1997	
0012/2073	018 "DIA	CIRC	CONCR	
	LEN=0060	INSTALLED	1997	
0012/1807	018 "DIA	CIRC	CONCR	
	LEN=0055	INSTALLED	1997	
0012/0794	018 "DIA	CIRC	CONCR	
	LEN=0035	INSTALLED	1997	
0012/0757	RICHARD ST			
	(T322)			
0012/0664	018 "DIA	CIRC	CONCR	
	LEN=0030	INSTALLED	1997	
0012/0515	018 "DIA	CIRC	CONCR	
	LEN=0025	INSTALLED	1997	
0012/0440	018 "DIA	CIRC	CONCR	
	LEN=0030	INSTALLED	1997	
0012/0375	018 "DIA	CIRC	CONCR	
	LEN=0030	INSTALLED	1997	
0012/0301	BMSSEN 14/0504/0012/0238			
	1 1 01286	0 00	0005+63	
	COLD STREAM			
0012/0238	BMSBG 14/0504/0012/0238			
	018 "DIA	CIRC	CONCR	
0012/0190	LEN=0026	INSTALLED	UNKN	
	RUSH			
0012/0169	PHILIPSBURG B			
	015 "DIA	CIRC	CONCR	
0012/0102	LEN=0035	INSTALLED	1997	
003153 FT	1 1 01286	0 00	0004+31	
	NC BL	LACK MOSHANNON RD		
		PORT MATILDA HW		
		(SR0322 SEG 0032/0653)		

MEDICAL CENTER DR
 (T951)

0012/2385

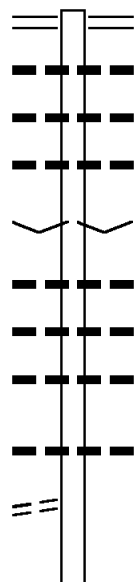
003153 FT

DIR: B TOTAL LEN: 24.540 MI. DIST: 02-1 SR: 504
 LEFT MUN: PHILIPSBURG B RIGHT MUN: PHILIPSBURG B

Location / Segment	Segment ID	Start Stationing	End Stationing	Notes / Details
RAILROAD ST (SR0322 SEG 0032/0653)	0012/0000	0012/0000	0006/3001	MFC BEGIN = D LENGTH(AH 2662 BK 3153) 018 " DIA CIRC CONCR
			0006/2939	LEN=0029 INSTALLED UNKN TO 0322/0032 SH (CONN)
THIRTEENTH ST (BORO)	0006/2539			
NONAME ST (BORO)	0006/2289			
ELEVENTH ST (BORO)	0006/2150			HALFMOON ST (BORO)
				015 " DIA CIRC CONCR LEN=0050 INSTALLED UNKN
(TBK) NINTH ST (BORO)	0006/1634			HILLCREST ST (BORO)
EIGHTH ST (BORO)	0006/1409			NINTH ST (BORO)
				EIGHTH ST (BORO)
SEVENTH ST (BORO)	0006/1120			018 " DIA CIRC CONCR LEN=0030 INSTALLED UNKN
SIXTH ST (BORO)	0006/0841			024 " DIA CIRC METAL LEN=0035 INSTALLED UNKN
FIFTH ST (BORO)	0006/0532			015 " DIA CAST IRON LEN=0050 INSTALLED UNKN
				024 " DIA CIRC CONCR LEN=0035 INSTALLED UNKN
				FOURTH ST (BORO)
				018 " DIA CIRC CONCR LEN=0040 INSTALLED UNKN
		000000 FT		1 0 00107 0 00 0006+71 NC PR RESQUEISLE ST CENTRE ST
CENTRE ST (SR0053 SEG 0006/0665)	0006/0000			INTER-BK (SR0350 SEG 0260/0357) RESQUEISLE ST (SR0053 SEG 0006/0665) MFC BEGIN = B LENGTH(AH 3153 BK 0000)

011515 FT

010846 FT



011515 FT	0050/0669	BRUSH VALLEY RD
		(SR0192 SEG 0510/0000)
	0050/0510	018 "DIA CIRC CONCR
		LEN=0055 INSTALLED UNKN
	0050/0290	018 "DIA CIRC CONCR
		LEN=0045 INSTALLED UNKN
	0050/0090	018 "DIA CIRC CONCR
		LEN=0045 INSTALLED UNKN
010846 FT	010846 FT	2 0 14004 0 00 0006+64
	0050/0000	VILLAGE: LIVONIA
		LENGTH(AH 0669 BK 2441)
	0040/2345	015 "DIA CIR PLASTIC
		LEN=0040 INSTALLED UNKN
	0040/1840	018 "DIA CIR PLASTIC
		LEN=0045 INSTALLED UNKN
	0040/1430	018 "DIA CIR PLASTIC
		LEN=0045 INSTALLED 2007
	0040/0680	018 "DIA CIR PLASTIC
		LEN=0045 INSTALLED UNKN
	008405 FT	2 0 14004 0 00 0031+05
	0040/0000	LENGTH(AH 2441 BK 2277)
		018 "DIA CIR PLASTIC

TUNIS RD
(FRST)

0040/0584
008405 FT

EXTRACT DATE: 12/18/2023
PRINT DATE: 12/19/2023

ROADWAY MANAGEMENT SYSTEM
SLD COUNTY/SR - ANNUAL PRINT

PAGE NUMBER: 252
COUNTY: CENTRE

DIR: B TOTAL LEN: 2.181 MI.
LEFT MUN: MILES T

DIST: 02-1 SR: 477
RIGHT MUN: MILES T

006128 FT

003411 FT

000000 FT

0030/2267	LEN=0050	INSTALLED UNKN
0030/1585	018 "DIA LEN=0045	CIR PLASTIC INSTALLED 2006
0030/0860	018 "DIA LEN=0040	CIRC METAL INSTALLED UNKN
0030/0430	018 "DIA LEN=0045	CIRC METAL INSTALLED UNKN
006128 FT	2 0 14004	0 00 0053+82
0030/0000	LENGTH(AH	2277 BK 2717)
0020/2548	018 "DIA LEN=0040	CIRC METAL INSTALLED UNKN
0020/2180	015 "DIA LEN=0040	CIR PLASTIC INSTALLED UNKN
0020/1757	015 "DIA LEN=0045	CIR PLASTIC INSTALLED UNKN
0020/0565	018 "DIA LEN=0060	CIR PLASTIC INSTALLED 2006
0020/0020	015 "DIA LEN=0045	CIRC METAL INSTALLED UNKN
003411 FT	2 0 14004	0 00 0080+99
NC L	VONIA MOUNTIAN RD	
0020/0000	LENGTH(AH	2717 BK 3411)
0010/3070	015 "DIA LEN=0045	CIRC METAL INSTALLED UNKN
0010/2710	018 "DIA LEN=0001	CIR PLASTIC INSTALLED 2007
0010/1820	018 "DIA LEN=0040	CIRC METAL INSTALLED UNKN
0010/1618	018 "DIA LEN=0050	CIR PLASTIC INSTALLED 2006
0010/1200	018 "DIA LEN=0040	CIR PLASTIC INSTALLED UNKN
0010/0867	018 "DIA LEN=0050	CIR PLASTIC INSTALLED 2006
0010/0414	018 "DIA LEN=0045	CIR PLASTIC INSTALLED UNKN
0010/0005	015 "H 21 LEN=0035	"W ELLIP METAL INSTALLED UNKN
000000 FT	2 0 14004	0 00 0114+98
NC BU	LL RUN RD	
INTER-BK	BULL RUN RD	
	(SR0477	SEG 0370/2500)
	MFC BEGIN =	D
	BK-CLINTON	(18)
0010/0000	LENGTH(AH	3411 BK 0000)

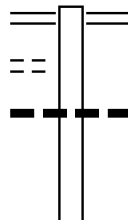
EXTRACT DATE: 12/18/2023 ROADWAY MANAGEMENT SYSTEM PAGE NUMBER: 251
 PRINT DATE: 12/19/2023 SLD COUNTY/SR - ANNUAL PRINT COUNTY: CENTRE
 DIR: B TOTAL LEN: 10.493 MI. DIST: 02-1 SR: 445
 LEFT MUN: WALKER T RIGHT MUN: WALKER T

MADISON AV
 (T965)

055402 FT

0230/1829

053006 FT



055402 FT SR 0064 SH
 0230/2396 (SR0064 SEG 0270/0000)

0230/1477 015 " DIA CIRC METAL
 LEN=0035 INSTALLED UNKN

053006 FT 1 0 00667 0 00 0529+82

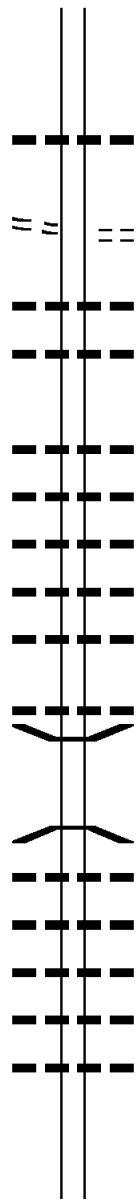
DIR: B TOTAL LEN: 10.493 MI. DIST: 02-1 SR: 445
 LEFT MUN: WALKER T RIGHT MUN: WALKER T

1 0 00667 0 00 0509+58 050988 FT
 HOY RD
 (T467) 0220/0000

049510 FT

047245 FT

044016 FT



0230/0000	LENGTH(AH 2396 BK 2018)
0220/0680	015 " DIA CIRC METAL LEN=0030 INSTALLED UNKN
050988 FT	RODGERS RD (T468)
0220/0000	LENGTH(AH 2018 BK 1478)
0210/0721	018 " DIA CIRC METAL LEN=0035 INSTALLED UNKN
0210/0185	018 " DIA CIRC METAL LEN=0035 INSTALLED UNKN
049510 FT	1 0 00667 0 00 0494+80 015 " DIA CIRC METAL LEN=0035 INSTALLED UNKN
0210/0000	LENGTH(AH 1478 BK 2265)
0200/2062	018 " DIA CIR PLASTIC LEN=0032 INSTALLED 1997
0200/1781	015 " DIA CIRC METAL LEN=0030 INSTALLED UNKN
0200/1506	018 " DIA CIR PLASTIC LEN=0040 INSTALLED 2022
0200/1056	018 " DIA CIR PLASTIC LEN=0030 INSTALLED 2022
0200/0326	024 "H 35 "W ELLIP METAL LEN=0040 INSTALLED 2007
0200/0031	BMSBN 14/0445/0200/0000
047245 FT	1 0 00667 0 00 0472+52 ROARING RUN BMSBG 14/0445/0200/0000
0200/0000	LENGTH(AH 2265 BK 3229)
0190/2880	015 " DIA CIRC METAL LEN=0030 INSTALLED UNKN
0190/2465	015 " DIA CIRC METAL LEN=0030 INSTALLED UNKN
0190/1995	015 " DIA CIRC METAL LEN=0030 INSTALLED UNKN
0190/1453	018 " DIA CIR PLASTIC LEN=0040 INSTALLED 2000
0190/0940	018 " DIA CIR PLASTIC LEN=0060 INSTALLED 2022
044016 FT	1 0 00667 0 00 0439+93
0190/0000	LENGTH(AH 3229 BK 2350) 018 " DIA CIR PLASTIC

DIR: B TOTAL LEN: 10.493 MI. DIST: 02-1 SR: 445
 LEFT MUN: WALKER T RIGHT MUN: WALKER T

	0180/2054	LEN=0060	INSTALLED 2022
		018 "DIA	CIR PLASTIC
	0180/1770	LEN=0035	INSTALLED 2000
		018 "DIA	CIRC METAL
	0180/1633	LEN=0045	INSTALLED UNKN
		036 "DIA	CIR PLASTIC
	0180/1300	LEN=0050	INSTALLED UNKN
		018 "DIA	CIR PLASTIC
	0180/0259	LEN=0032	INSTALLED 2000
041666 FT	041666 FT	1 0 00667	0 00 0416+41
	0180/0000	LENGTH(AH	2350 BK 2496)
		018 "DIA	CIRC CONCR
	0170/2450	LEN=0045	INSTALLED UNKN
		018 "DIA	CIRC METAL
	0170/2050	LEN=0035	INSTALLED UNKN
		015 "DIA	CIR PLASTIC
	0170/0317	LEN=0035	INSTALLED UNKN
039170 FT	039170 FT	1 0 00667	0 00 0391+45
	0170/0000	LENGTH(AH	2496 BK 2413)
		015 "DIA	CIR PLASTIC
	0160/2293	LEN=0030	INSTALLED UNKN
		018 "DIA	CIRC METAL
	0160/1699	LEN=0030	INSTALLED UNKN
		018 "DIA	CIRC METAL
	0160/1376	LEN=0035	INSTALLED UNKN
		018 "DIA	CIRC METAL
	0160/1004	LEN=0030	INSTALLED UNKN
		024 "DIA	CIRC METAL
	0160/0327	LEN=0030	INSTALLED UNKN
		036 "DIA	CIRC METAL
	0160/0020	LEN=0030	INSTALLED 2001
036757 FT	036757 FT	1 0 00667	0 00 0367+32
		NC PIKE RD	
	0160/0000	LENGTH(AH	2413 BK 1584)
		WALKER	
	0150/1485	MILES	T
		024 "DIA	CIRC METAL
	0150/1343	LEN=0025	INSTALLED UNKN
		018 "DIA	CIRC METAL
	0150/1238	LEN=0025	INSTALLED UNKN
		018 "DIA	CIR PLASTIC
	0150/0990	LEN=0075	INSTALLED 2022
		018 "DIA	CIR PLASTIC

DIR: B TOTAL LEN: 10.493 MI. DIST: 02-1 SR: 445
 LEFT MUN: MILES T RIGHT MUN: MILES T

035173 FT	0150/0410	LEN=0033	INSTALLED	2000
	0150/0032	BMSFN 14/0445/0150/0000		
	035173 FT	1 0 00667 0 00 0351+47		
		BRANCH ROARING RUN		
		BMSBG 14/0445/0150/0000		
	0150/0000	LENGTH(AH 1584 BK 1775)		
033398 FT	033398 FT	1 0 00667 0 00 0333+92		
	0140/0000	LENGTH(AH 1775 BK 3690)		
	0130/2368	018 "DIA CIR PLASTIC		
		LEN=0035	INSTALLED	2000
	0130/0930	018 "DIA CIR PLASTIC		
		LEN=0035	INSTALLED	2000
029708 FT	0130/0151	018 "DIA CIR PLASTIC		
	029708 FT	LEN=0035	INSTALLED	2000
		1 0 00667 0 00 0297+22		
		018 "DIA CIR PLASTIC		
		LEN=0048	INSTALLED	2000
	0130/0000	LENGTH(AH 3690 BK 2542)		
	0120/2091	018 "DIA CIR PLASTIC		
		LEN=0060	INSTALLED	2022
	0120/1710	018 "DIA CIR METAL		
		LEN=0035	INSTALLED	UNKN
	0120/1390	018 "DIA CIR PLASTIC		
		LEN=0030	INSTALLED	UNKN
	0120/1002	018 "DIA CIR PLASTIC		
		LEN=0070	INSTALLED	2022
027166 FT	0120/0205	018 "DIA CIR PLASTIC		
	027166 FT	LEN=0040	INSTALLED	1998
		1 0 00667 0 00 0272+00		
	0120/0000	LENGTH(AH 2542 BK 2721)		
	0110/1957	015 "DIA CIRC METAL		
		LEN=0030	INSTALLED	UNKN
	0110/1620	018 "DIA CIR PLASTIC		
		LEN=0040	INSTALLED	2000
	0110/1435	018 "DIA CIR PLASTIC		
		LEN=0060	INSTALLED	2022
		018 "DIA CIR PLASTIC		

DIR: B TOTAL LEN: 10.493 MI. DIST: 02-1 SR: 445
 LEFT MUN: MILES T RIGHT MUN: MILES T

1 0 00667 0 00 0245+00 024445 FT
 GINGERICH GAP RD
 (T472) 0110/0000

0110/0954	LEN=0040	INSTALLED	2000
0110/0165	018 "DIA	CIR PLASTIC	
024445 FT	LEN=0030	INSTALLED	2000
0110/0000	LENGTH(AH	2721 BK 2785)	
0100/2450	018 "DIA	CIR PLASTIC	
0100/2155	LEN=0060	INSTALLED	UNKN
0100/1730	018 "DIA	CIRC METAL	
0100/1454	LEN=0035	INSTALLED	UNKN
0100/1315	018 "DIA	CIR PLASTIC	
0100/0690	LEN=0060	INSTALLED	2022
0100/0590	018 "DIA	CIR PLASTIC	
0100/0280	LEN=0030	INSTALLED	2000
021660 FT	018 "DIA	CIR PLASTIC	
021660 FT	LEN=0030	INSTALLED	2000
0100/0000	024 "DIA	CIR PLASTIC	
0090/0939	LEN=0035	INSTALLED	2001
0090/0815	015 "DIA	CIR PLASTIC	
0090/0385	LEN=0035	INSTALLED	UNKN
0090/0195	018 "DIA	CIR PLASTIC	
020187 FT	LEN=0060	INSTALLED	2022
020187 FT	1 0 00667 0 00 0216+88		
0090/0000	NC MA	DISONBURG MTN RD	
0090/0939	LENGTH(AH	2785 BK 1473)	
0090/0815	018 "DIA	CIRC METAL	
0090/0385	LEN=0030	INSTALLED	UNKN
0090/0195	018 "DIA	CIR PLASTIC	
020187 FT	LEN=0032	INSTALLED	2000
020187 FT	015 "DIA	CIRC METAL	
0090/0000	LEN=0040	INSTALLED	UNKN
0080/1107	018 "DIA	CIR PLASTIC	
0080/1043	LEN=0005	INSTALLED	2000
0080/0697	1 0 00667 0 00 0201+90		
0080/0690	LENGTH(AH	1473 BK 1685)	
0080/0413	11TH ST		
0080/0131	(TWP)		
018502 FT	018 "DIA	CIRC METAL	
	LEN=0023	INSTALLED	UNKN
	018 "DIA	CIR PLASTIC	
	LEN=0030	INSTALLED	UNKN
	10TH ST		
	(TWP)		
	018502 FT	1 0 00667 0 00 0184+80	

9TH ST
 (TWP)
 8TH ST
 (TWP)

DIR: B TOTAL LEN: 10.493 MI. DIST: 02-1 SR: 445
 LEFT MUN: MILES T RIGHT MUN: MILES T

Location / Stationing	Segment ID	Length / Description	Material / Notes
6TH ST (TWP)	0070/1776	0080/0000	SHAFER TOWN RD (T607) LENGTH(AH 1685 BK 2184) 015"H 36"W ELLIP METAL LENO=0040 INSTALLED UNKN
		0070/2158	
2ND ST (TWP)	0070/0619	0070/1469	5TH ST (TWP)
		0070/1170	4TH ST (T859)
		0070/0881	3RD ST (TWP)
BRUSH VALLEY RD (SR0192 SEG 0220/0000)	0070/0000	0070/0329	1ST ST (TWP)
	016318 FT	016318 FT	1 0 00667 0 00 0163+00 VILLAGE: MADISONBURG
BRUSH VALLEY RD (SR0192 SEG 0220/0000)	0070/0000	0070/0000	NC MAIN ST INTER-BK BRUSH VALLEY RD (SR0192 SEG 0220/0000) LTH AH 002184 BK 007949
	016318 FT	7064/0000	LTH AH 007949 BK 003121 BRUSH VALLEY RD (SR0192 SEG 0250/0000)
BRUSH VALLEY RD (SR0192 SEG 0250/0000)	0060/3121	0060/1760	BRUSH VALLEY RD (SR0192 SEG 0250/0000) 024 " DIA CIRC CONCR LENO=0040 INSTALLED UNKN
		0060/1388	015 " DIA CIRC CONCR LENO=0035 INSTALLED UNKN
BRUSH VALLEY RD (SR0192 SEG 0250/0000)	0060/0461	0060/0012	018 " DIA CIRC CONCR LENO=0060 INSTALLED UNKN
	013197 FT	013197 FT	BMSSEN 14/0445/0060/0000 1 0 00667 0 00 0131+81 BRANCH ELK CREEK BMSBG 14/0445/0060/0000
BRUSH VALLEY RD (SR0192 SEG 0250/0000)	0060/0000	0050/3765	LENGTH(AH 3121 BK 3958) 015 " DIA CIRC CONCR LENO=0050 INSTALLED UNKN
		0050/3530	018 " DIA CIR PLASTIC LENO=0050 INSTALLED 2022
			018 " DIA CIRC CONCR

EXTRACT DATE: 12/18/2023
PRINT DATE: 12/19/2023

ROADWAY MANAGEMENT SYSTEM
SLD COUNTY/SR - ANNUAL PRINT

PAGE NUMBER: 245
COUNTY: CENTRE

DIR: B TOTAL LEN: 10.493 MI.
LEFT MUN: MILES T

DIST: 02-1 SR: 445
RIGHT MUN: MILES T

009239 FT

006910 FT

0050/3322	LEN=0050	018" DIA	CIRC CONCR	INSTALLED UNKN
0050/3110	LEN=0055	SMULLTON RD		INSTALLED UNKN
0050/2930	(TB63)	018" DIA	CIR PLASTIC	
0050/2625	LEN=0075	018" DIA	CIR PLASTIC	INSTALLED 2022
0050/2160	LEN=0060	018" DIA	CIRC CONCR	INSTALLED 2022
0050/1774	LEN=0040	015" DIA	CIRC CONCR	INSTALLED UNKN
0050/1176	LEN=0030	018" DIA	CIRC CONCR	INSTALLED UNKN
0050/1025	LEN=0040	018" DIA	CIRC CONCR	INSTALLED UNKN
0050/0645	LEN=0040	018" DIA	CIRC CONCR	INSTALLED UNKN
0050/0285	LEN=0030	015" DIA	CIRC METAL	INSTALLED UNKN
009239 FT	1 0 00667	0 00 0092+28		
0050/0000	LEN=0030	LENGTH(AH 3958 BK 2329)		INSTALLED UNKN
0040/2070	LEN=0035	015" DIA	CIRC METAL	INSTALLED UNKN
0040/1671	LEN=0035	024" DIA	CIRC METAL	INSTALLED UNKN
0040/1270	LEN=0032	015" DIA	CIRC METAL	INSTALLED 1999
0040/0975	LEN=0025	018" DIA	CIR PLASTIC	INSTALLED UNKN
0040/0698	LEN=0035	018" DIA	CIRC METAL	INSTALLED 2022
0040/0366	LEN=0024			INSTALLED 1999
0040/0022		PENN T		
0040/0021	BMS EN 14/0445/0040/0000	1 0 00667	0 00 0069+02	
006910 FT		PHILLIPS CREEK		
0040/0000	BMSBG 14/0445/0040/0000	LENGTH(AH 2329 BK 2218)		INSTALLED UNKN
0030/1343	LEN=0030	018" DIA	CIRC METAL	INSTALLED 1999
0030/0896	LEN=0033	042"H 56"W	ELLIP METAL	INSTALLED 1999
0030/0740	LEN=0040	018" DIA	CIR PLASTIC	INSTALLED UNKN
	LEN=0015	015"H 15"W		**UNKNOWN**

DIR: B TOTAL LEN: 10.493 MI. DIST: 02-1 SR: 445
 LEFT MUN: PENN T RIGHT MUN: PENN T

PINE AL
 (BORO)
 BIRCH AL
 (BORO)
 ELM AL
 (BORO)
 LINN AL
 (BORO)

Stationing	Notes	Object ID	Description
004692 FT	0030/0473	LEN=0045	INSTALLED UNKN 018" DIA CIR PLASTIC
	0030/0280	LEN=0035	INSTALLED UNKN
	004692 FT	1 0 00667 0 00 0046+94	
			PENN MILLHEIM B
	0030/0000	LENGTH(AH 2218 BK 2837)	
	0020/2784	LEN=0045	INSTALLED UNKN 015" DIA CIR PLASTIC
	0020/2767	LEN=0060	INSTALLED 2004
0020/2223	==		
0020/1627	==		
	0020/1567		PARK RD (BORO)
0020/1338	==		
0020/1067	==		
001855 FT	0020/0014	LEN=0040	INSTALLED UNKN 042"H 68"W ELLIP METAL
	001855 FT	1 0 00667 0 00 0018+52	
	0020/0000	LENGTH(AH 2837 BK 1855)	
	0010/1310	LEN=0035	INSTALLED UNKN 015" DIA CIRC METAL
			SUNSET DR (BORO)
	0010/1150		
	0010/0840	LEN=0030	INSTALLED UNKN 036"H 56"W ELLIP METAL
			CHURCH ST (BORO)
	0010/0706		SECOND ST (BORO)
	0010/0351		POPLAR ST (BORO)
	0010/0129		
000000 FT	0010/0010	LEN=0020	INSTALLED UNKN 015" DIA CIRC CONCR
	000000 FT	1 0 00667 0 00 0000+00	
			NC MA DISONBURG PIKE MAIN ST (SR0045 SEG 0660/1699)
	INTER-BK		PENN ST (SR2011 SEG 0056/2152)
			MFC BEGIN = D
	0010/0000	LENGTH(AH 1855 BK 0000)	

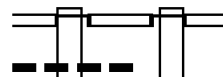


EXTRACT DATE: 12/18/2023 ROADWAY MANAGEMENT SYSTEM PAGE NUMBER: 243
PRINT DATE: 12/19/2023 SLD COUNTY/SR - ANNUAL PRINT COUNTY: CENTRE

DIR: B TOTAL LEN: 12.368 MI. DIST: 02-1 SR: 350
LEFT MUN: PHILIPSBURG B RIGHT MUN: PHILIPSBURG B

065301 FT

CENTRE ST INTER-AHD
(SR0053 SEG 0011/0000)
PRESQUE ISLE ST
(SR0053 SEG 0006/0528) 0261/0354
015 "DIA CIRC CONCR
LEN=0040 INSTALLED UNKN 0261/0320



065304 FT
INTER-AHD

CENTRE ST
(SR0053 SEG 0006/0665)
PRESQUE ISLE ST
(SR0053 SEG 0006/0665)
PRESQUE ISLE ST
(SR0504 SEG 0006/0000)

DIR: B TOTAL LEN: 12.368 MI. DIST: 02-1 SR: 350
LEFT MUN: PHILIPSBURG B RIGHT MUN: PHILIPSBURG B

STREET NAME	ADDRESS	TYPE	LENGTH	STATUS	STREET NAME	ADDRESS	TYPE	LENGTH	STATUS
BEAVER ST (BORO)	0261/0092	==			BEAVER ST (BORO)	0260/0089	018" DIA CIR PLASTIC		
		==					LEN=0042	INSTALLED UNKN	
1 0 00523 0 00 0330+35	064947 FT				1 0 00523 0 00 0330+35				
MFC BEGIN = C					MFC BEGIN = C				
LENGTH(AH 0354 BK 3101)	0261/0000	==			LENGTH(AH 0357 BK 3101)	0260/0000	MAPLE ST (BORO)		
		==					015" DIA CIRC CONCR		
		==					LEN=0042	INSTALLED UNKN	
		==					HICKORY ST (BORO)		
		==					015" DIA CIRC CONCR		
		==					LEN=0031	INSTALLED UNKN	
OAK ST (BORO)	0250/2051	==			OAK ST (BORO)	0250/2021	015" DIA CIRC CONCR		
		==					LEN=0035	INSTALLED UNKN	
		==					NONAME AL (BORO)		
		==					PHILIPSBURG		
		==					RUSH T (BORO)		
		==					ORANGE ST (BORO)		
		==					CURTIS ST (BORO)		
		==					030" DIA CIRC CONCR		
		==					LEN=0039	INSTALLED UNKN	
		==					LC TO CURTIS ST (CONN)		
		==					SHEFFIELD ST (BORO)		
		==					018" DIA CIRC CONCR		
		==					LEN=0040	INSTALLED UNKN	
		==					DRURY ST (BORO)		
		==					0250/0819		
		==					018" DIA CIRC CONCR		
		==					LEN=0035	INSTALLED UNKN	
		==					MORTIMER ST (BORO)		
		==					1 0 00523 0 00 0298+86		
		==					BERKLEY ST (BORO)		
		==					SCHOOL ST (BORO)		
SHEMROW ST (BORO)	0250/0472	==							
		==					0250/0435		
		==					LEN=0035	INSTALLED UNKN	
		==					0250/0420		
		==					061846 FT		

DIR: B TOTAL LEN: 12.368 MI. DIST: 02-1 SR: 350
 LEFT MUN: RUSH T RIGHT MUN: RUSH T

Street Name	Stationing	Notes	Stationing	Notes
B ST (BORO)	0240/2644	==	0250/0000	LENGTH(AH 3101 BK 2691)
KATHY ST (BORO)	0240/2312	==	0240/2571	036 " DIA CIRC CONCR LEN=0055 INSTALLED UNKN
SMITH ST (T312)	0240/2001	==	0240/2184	015 " DIA CIRC METAL LEN=0043 INSTALLED UNKN
			0240/1926	015 " DIA CIRC CONCR LEN=0043 INSTALLED UNKN
			0240/1308	ELM ST (BORO)
			0240/1149	036 " DIA CIRC CONCR LEN=0070 INSTALLED UNKN
MILLER RD (T321)	059155 FT 0240/0000	==	0240/0470	ELM ST (BORO)
			059155 FT	1 0 00523 0 00 0272+00
			NC CENTRE ST	
			0240/0000	LENGTH(AH 2691 BK 2153)
			0230/1640	018 " DIA CIRC CONCR LEN=0050 INSTALLED UNKN
			0230/1311	018 " DIA CIRC CONCR LEN=0050 INSTALLED UNKN
			0230/0725	015 " DIA CIRC CONCR LEN=0050 INSTALLED UNKN
			0230/0530	015 " DIA CIRC CONCR LEN=0040 INSTALLED UNKN
			0230/0277	015 " DIA CIRC CONCR LEN=0040 INSTALLED UNKN
	057002 FT		057002 FT	1 0 00523 0 00 0250+00
			0230/0000	LENGTH(AH 2153 BK 2376)
			0220/2150	015 " DIA CIRC CONCR LEN=0035 INSTALLED 2002
			0220/1840	015 " DIA CIRC CONCR LEN=0045 INSTALLED UNKN
SLEEPY HOLLOW RD (T319)	0220/1006	==	0220/1111	HANDTE ST (T953)
			0220/0715	018 " DIA CIRC CONCR LEN=0060 INSTALLED 2002
			0220/0627	RICK ST (T884)
				018 " DIA CIRC CONCR

DIR: B TOTAL LEN: 12.368 MI. DIST: 02-1 SR: 350
 LEFT MUN: RUSH T RIGHT MUN: RUSH T

Stationing	Length	Material	Status	Notes
054626 FT	0220/0074	LEN=0045	INSTALLED	2002
	054626 FT	1 0 00523 0 00 0226+34		
	0220/0000	LENGTH(AH 2376 BK 3808)		
	0210/3375	015 "DIA CIRC CONCR	UNKN	
	0210/3060	LEN=0050 INSTALLED	2002	
	0210/2665	LEN=0050 INSTALLED	UNKN	
	0210/2496	GLASS CITY DR (T600)		
	0210/2450	015 "DIA CIRC CONCR	2002	
	0210/2080	LEN=0050 INSTALLED	UNKN	
	0210/1710	015 "DIA CIRC CONCR	UNKN	
	0210/1400	LEN=0050 INSTALLED	UNKN	
	0210/1133	015 "DIA CIRC CONCR	2002	
	0210/0815	BRENTWOOD DRIVE (T971)		
	0210/0705	018 "DIA CIRC CONCR	UNKN	
	0210/0338	LEN=0050 INSTALLED	UNKN	
1 0 00523 0 00 0188+35 050818 FT PHOENIX RD (SR3036 SEG 0060/1845)	0210/0000	LENGTH(AH 3808 BK 1323)		
	0200/0725	024 "DIA CIRC CONCR	2002	
PIKE LN (TWP)	0200/0334	LINNWOOD DR (T968)		
049495 FT	0200/0305	015 "DIA CIRC CONCR	UNKN	
	049495 FT	1 0 00523 0 00 0175+12		
	0200/0000	LEN=0040 INSTALLED	UNKN	
	0190/2052	LENGTH(AH 1323 BK 2358)		
	0190/1750	015 "DIA CIRC CONCR	UNKN	
	0190/1175	LEN=0040 INSTALLED	UNKN	
	0190/0860	015 "DIA CIRC CONCR	2002	
	0190/0305	LEN=0040 INSTALLED	UNKN	

DIR: B TOTAL LEN: 12.368 MI. DIST: 02-1 SR: 350
 LEFT MUN: RUSH T RIGHT MUN: RUSH T

Stationing	Structure	Material	Length	Status
047137 FT				
0180/2020	036" DIA	CIRC CONCR	LEN=0035	INSTALLED UNKN
0180/1720	015" DIA	CIRC CONCR	LEN=0040	INSTALLED UNKN
0180/1460	036" DIA	CIRC CONCR	LEN=0006	INSTALLED 2003
0180/0425	015" DIA	CIRC CONCR	LEN=0050	INSTALLED UNKN
0180/0000	018" DIA	CIRC CONCR	LEN=0050	INSTALLED UNKN
0170/2766	015" DIA	CIRC CONCR	LEN=0050	INSTALLED UNKN
0170/2115	015" DIA	CIRC CONCR	LEN=0050	INSTALLED UNKN
0170/1826	015" DIA	CIRC CONCR	LEN=0035	INSTALLED UNKN
0170/1476	015" DIA	CIRC CONCR	LEN=0050	INSTALLED UNKN
0170/1225	018" DIA	CIRC CONCR	LEN=0050	INSTALLED UNKN
0170/0920	018" DIA	CIRC CONCR	LEN=0050	INSTALLED UNKN
0170/0665	015" DIA	CIRC CONCR	LEN=0050	INSTALLED 2002
0170/0315	015" DIA	CIRC CONCR	LEN=0050	INSTALLED 2002
041548 FT				
0170/0000	18 FT CLOVER RUN STRUCTURE		BMSID 14/0350/0170/0000	LENGTH(AH 2962 BK 2033)
0160/1740	015" DIA	CIRC CONCR	LEN=0050	INSTALLED UNKN
0160/0520	018" DIA	CIRC CONCR	LEN=0050	INSTALLED UNKN
	015" DIA	CIRC CONCR		

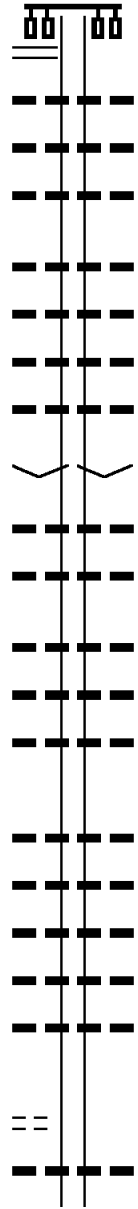
DIR: B TOTAL LEN: 12.368 MI. DIST: 02-1 SR: 350
 LEFT MUN: RUSH T RIGHT MUN: RUSH T

039515 FT	0160/0103	LEN=0050	INSTALLED	UNKN
	039515 FT	1 0 00523	0 00	0075+33
		024 "DIA	CIRC	CONCR
		LEN=0050	INSTALLED	UNKN
	5 0160/0000	LENGTH(AH	2033	BK 2526)
		015 "DIA	CIRC	CONCR
	0150/2129	LEN=0040	INSTALLED	2002
		015 "DIA	CIRC	CONCR
	0150/1210	LEN=0040	INSTALLED	UNKN
		015 "DIA	CIRC	CONCR
	0150/0915	LEN=0040	INSTALLED	UNKN
		015 "DIA	CIRC	CONCR
	0150/0630	LEN=0040	INSTALLED	UNKN
		015 "DIA	CIRC	CONCR
	0150/0205	LEN=0040	INSTALLED	UNKN
036989 FT	036989 FT	1 0 00523	0 00	0050+00
	5 0150/0000	LENGTH(AH	2526	BK 2445)
		015 "DIA	CIRC	CONCR
	0140/2345	LEN=0040	INSTALLED	UNKN
		015 "DIA	CIRC	CONCR
	0140/1690	LEN=0040	INSTALLED	UNKN
		015 "DIA	CIRC	CONCR
	0140/1181	LEN=0040	INSTALLED	UNKN
		018 "DIA	CIRC	CONCR
	0140/0840	LEN=0040	INSTALLED	2002
		015 "DIA	CIRC	CONCR
	0140/0590	LEN=0040	INSTALLED	UNKN
		015 "DIA	CIRC	CONCR
	0140/0125	LEN=0040	INSTALLED	UNKN
034544 FT	034544 FT	1 0 00523	0 00	0025+71
	5 0140/0000	LENGTH(AH	2445	BK 2571)
		015 "DIA	CIRC	CONCR
	0130/2370	LEN=0050	INSTALLED	UNKN
		015 "DIA	CIRC	CONCR
	0130/1970	LEN=0050	INSTALLED	2002
		015 "DIA	CIRC	CONCR
	0130/1685	LEN=0050	INSTALLED	UNKN
		018 "DIA	CIRC	CONCR
	0130/1391	LEN=0030	INSTALLED	UNKN
		015 "DIA	CIRC	CONCR
	0130/0950	LEN=0040	INSTALLED	UNKN
031973 FT	031973 FT	1 0 00523	0 00	0000+00
		NC TYRONE PK		
		PONDEROSA RD		
		(T575)		

==

DIR: B TOTAL LEN: 12.368 MI. DIST: 02-1 SR: 350
 LEFT MUN: RUSH T RIGHT MUN: RUSH T

STATE ST
 (SR3049 SEG 0010/0000) 0130/0000



0130/0000	LENGTH(AH	2571	BK	2896)
0120/2475	015 " DIA	CIRC	CONCR	
0120/2220	LEN=0050	INSTALLED	2002	
0120/1730	024 " DIA	CIRC	CONCR	
	LEN=0065	INSTALLED	UNKN	
	018 " DIA	CIRC	CONCR	
	LEN=0065	INSTALLED	2002	
	015 " DIA	CIRC	CONCR	
0120/1125	LEN=0065	INSTALLED	UNKN	
	015 " DIA	CIRC	CONCR	
0120/0640	LEN=0075	INSTALLED	UNKN	
	015 " DIA	CIRC	CONCR	
0120/0410	LEN=0075	INSTALLED	UNKN	
	036 " DIA	CIRC	CONCR	
0120/0055	LEN=0070	INSTALLED	UNKN	
029077 FT	1 0 00057	0 00	0290+00	
	VILLAGE:	SANDY RIDGE		
	0120/0000	LENGTH(AH	2896	BK 2494)
	015 " DIA	CIRC	CONCR	
	LEN=0060	INSTALLED	UNKN	
	015 " DIA	CIRC	CONCR	
	LEN=0060	INSTALLED	UNKN	
	015 " DIA	CIRC	CONCR	
	LEN=0045	INSTALLED	UNKN	
	015 " DIA	CIRC	CONCR	
	LEN=0060	INSTALLED	UNKN	
	015 " DIA	CIRC	CONCR	
	LEN=0060	INSTALLED	UNKN	
026583 FT	1 0 00057	0 00	0265+11	
	0110/0000	LENGTH(AH	2494	BK 2368)
	024 " DIA	CIRC	CONCR	
	LEN=0060	INSTALLED	UNKN	
	015 " DIA	CIRC	CONCR	
	LEN=0060	INSTALLED	UNKN	
	018 " DIA	CIRC	CONCR	
	LEN=0060	INSTALLED	2002	
	015 " DIA	CIRC	CONCR	
	LEN=0060	INSTALLED	UNKN	
	018 " DIA	CIRC	CONCR	
	LEN=0060	INSTALLED	UNKN	
024215 FT	1 0 00057	0 00	0241+46	
	0100/0000	LENGTH(AH	2368	BK 2649)
	018 " DIA	CIRC	CONCR	
	LEN=0036	INSTALLED	UNKN	
	015 " DIA	CIRC	CONCR	

FIRE TOWER RD
 (TWP)

0090/2309

DIR: B TOTAL LEN: 12.368 MI. DIST: 02-1 SR: 350
 LEFT MUN: RUSH T RIGHT MUN: RUSH T

	0090/1790	LEN=0060	INSTALLED UNKN
		015 "DIA	CIRC CONCR
	0090/1375	LEN=0060	INSTALLED UNKN
		015 "DIA	CIRC CONCR
	0090/0730	LEN=0060	INSTALLED UNKN
		015 "DIA	CIRC CONCR
021566 FT	0090/0355	LEN=0065	INSTALLED UNKN
	021566 FT	1 0 00057	0 00 0215+00
	0090/0000	LENGTH(AH	2649 BK 2509)
		015 "DIA	CIRC CONCR
	0080/1930	LEN=0060	INSTALLED UNKN
		015 "DIA	CIRC CONCR
	0080/1390	LEN=0060	INSTALLED UNKN
		036 "DIA	CIRC CONCR
	0080/0770	LEN=0100	INSTALLED UNKN
		018 "DIA	CIRC CONCR
019057 FT	0080/0195	LEN=0100	INSTALLED UNKN
	019057 FT	1 0 00057	0 00 0190+00
	0080/0000	LENGTH(AH	2509 BK 2451)
		042 "DIA	CIRC CONCR
	0070/2212	LEN=0100	INSTALLED UNKN
		018 "DIA	CIRC CONCR
	0070/2030	LEN=0100	INSTALLED UNKN
		018 "DIA	CIRC CONCR
	0070/0880	LEN=0080	INSTALLED UNKN
		018 "DIA	CIRC METAL
016606 FT	0070/0535	LEN=0100	INSTALLED UNKN
	016606 FT	1 0 00057	0 00 0165+74
		024 "DIA	CIRC METAL
		LEN=0060	INSTALLED 2002
	0070/0000	LENGTH(AH	2451 BK 2599)
		018 "DIA	CIRC METAL
	0060/2250	LEN=0070	INSTALLED UNKN
		RUSH	
	0060/0969	TAYLOR T	
	0060/0944	BMS EN 14/0350/0060/0914	
		1 0 00057	0 00 0146+20
		WOLF RUN	
	0060/0914	BMSBG 14/0350/0060/0914	
		024 "DIA	CIRC CONCR
	0060/0515	LEN=0060	INSTALLED UNKN
		018 "DIA	CIRC CONCR
	0060/0190	LEN=0055	INSTALLED UNKN

DIR: B TOTAL LEN: 12.368 MI. DIST: 02-1 SR: 350
 LEFT MUN: TAYLOR T RIGHT MUN: TAYLOR T

014007 FT

014007 FT	1 0 00057	0 00	0140+00
0060/0000	LENGTH(AH	2599	BK 2470)
0050/2200	015 "DIA	CIRC	CONCR
	LEN=0060	INSTALLED	UNKN
	018 "DIA	CIRC	CONCR
0050/1400	LEN=0055	INSTALLED	UNKN
	024 "DIA	CIRC	CONCR
0050/0810	LEN=0060	INSTALLED	UNKN
	018 "DIA	CIRC	CONCR
0050/0545	LEN=0060	INSTALLED	UNKN
0050/0292	BMSSEN 14/	0350/0050/0242	
	1 0 00057	0 00	0115+20
	BIG FILL	RUN	
	BMSBG 14/	0350/0050/0242	

011537 FT

011537 FT	1 0 00057	0 00	0115+37
0050/0000	LENGTH(AH	2470	BK 2507)
0040/2320	018 "DIA	CIRC	CONCR
	LEN=0050	INSTALLED	UNKN
0040/1895	018 "DIA	CIRC	CONCR
	LEN=0050	INSTALLED	UNKN
0040/1550	018 "DIA	CIRC	METAL
	LEN=0060	INSTALLED	UNKN
	018 "DIA	CIRC	CONCR
0040/0875	LEN=0050	INSTALLED	UNKN
	018 "DIA	CIRC	CONCR
0040/0385	LEN=0060	INSTALLED	UNKN
	018 "DIA	CIRC	CONCR

009030 FT

009030 FT	1 0 00057	0 00	0090+30
0040/0000	LENGTH(AH	2507	BK 2399)
0030/2060	015 "DIA	CIRC	CONCR
	LEN=0050	INSTALLED	UNKN
0030/1690	015 "DIA	CIRC	CONCR
	LEN=0010	INSTALLED	1999
0030/1135	018 "DIA	CIRC	CONCR
	LEN=0050	INSTALLED	UNKN
0030/0805	024 "DIA	CIRC	CONCR
	LEN=0045	INSTALLED	UNKN
0030/0420	024 "DIA	CIRC	CONCR
	LEN=0045	INSTALLED	UNKN

006631 FT

006631 FT	1 0 00057	0 00	0066+31
0030/0000	018 "DIA	CIRC	CONCR
	LEN=0045	INSTALLED	UNKN
0020/2450	LENGTH(AH	2399	BK 2904)
	018 "DIA	CIRC	CONCR
	LEN=0045	INSTALLED	UNKN
0020/2025	015 "DIA	CIRC	CONCR
	LEN=0045	INSTALLED	UNKN

DIR: B TOTAL LEN: 12.368 MI. DIST: 02-1 SR: 350
 LEFT MUN: TAYLOR T RIGHT MUN: TAYLOR T

GARDNER LN
 (T306)

0020/1188

1 0 00057 0 00 0037+27 003727 FT
 TUSKOVICH RD
 (T300)

0020/0000

000000 FT

---	---	0020/1700	015 " DIA LEN=0045	CIRC CONCR INSTALLED UNKN
---	---	0020/1400	015 " DIA LEN=0045	CIRC CONCR INSTALLED UNKN
---	---	0020/1240	036 " DIA LEN=0050	CIRC CONCR INSTALLED UNKN
==	---	0020/0945	018 " DIA LEN=0050	CIRC CONCR INSTALLED UNKN
---	---	0020/0750	018 " DIA LEN=0010	CIR PLASTIC INSTALLED 1999
---	---	0020/0365	015 " DIA LEN=0045	CIRC CONCR INSTALLED UNKN
---	---	0020/0031	018 " DIA LEN=0010	CIR PLASTIC INSTALLED 1999
---	---	003727 FT	MOUNTAIN RD (T301)	
==	==	5 0020/0000	LENGTH(AH 2904 BK 3727)	
---	---	0010/3345	018 " DIA LEN=0055	CIRC CONCR INSTALLED UNKN
---	---	0010/3145	018 " DIA LEN=0055	CIRC CONCR INSTALLED UNKN
---	---	0010/2610	015 " DIA LEN=0004	CIRC CONCR INSTALLED 1999
---	---	0010/2155	018 " DIA LEN=0045	CIRC CONCR INSTALLED UNKN
---	---	0010/1830	018 " H 31 " W LEN=0040	ELLIP METAL INSTALLED UNKN
---	---	0010/1597	STAHL LN (T905)	
---	---	0010/1515	018 " DIA LEN=0040	CIR PLASTIC INSTALLED 1997
---	---	0010/1440	018 " DIA LEN=0040	CIRC CONCR INSTALLED UNKN
---	---	0010/1140	018 " DIA LEN=0050	CIR PLASTIC INSTALLED 2005
---	---	0010/0840	018 " DIA LEN=0015	CIRC CONCR INSTALLED 2004
---	---	0010/0475	018 " DIA LEN=0045	CIRC CONCR INSTALLED UNKN
---	---	0010/0085	015 " DIA LEN=0020	CIRC CONCR INSTALLED 2002
---	---	000000 FT	1 0 00057 0 00 0000+00 NC SANDY RIDGE MOUNTAIN RD	
---	---	INTER-BK	SR 0350 SH (SR0350 SEG 0070/1814)	
---	---	5 0010/0000	MFC BEGIN = C BK-BLAIR (07)	
---	---		LENGTH(AH 3727 BK 0000)	

DIR: B TOTAL LEN: 29.657 MI. DIST: 02-1 SR: 322
 LEFT MUN: POTTER T RIGHT MUN: POTTER T

AH-MIFFLIN (44) 155745 FT
 TWENTY EIGHTH DIVISION INTER-AHD
 (SR0322 SEG 0011/0000) 0841/2073

156591 FT
 INTER-AHD TWENTY EIGHTH DIVISION
 0840/2120 (SR0322 SEG 0010/0000)

CROSSOVER RD
 (CONN) 0841/0898
 024 "DIA CIRC METAL
 LEN=0130 INSTALLED UNKN 0841/0714

0840/0898 CROSSOVER RD
 (CONN)

018 "DIA CIRC CONCR
 LEN=0122 INSTALLED 2017 0841/0305

0840/0705 024 "DIA CIRC METAL
 LEN=0090 INSTALLED UNKN

018 "DIA CIRC CONCR
 LEN=0125 INSTALLED 2017 0841/0005
 1 0 00029 0 00 0024+22 153672 FT
 LENGTH(AH 2073 BK 2307) 0841/0000

0840/0301 018 "DIA CIRC CONCR
 LEN=0094 INSTALLED 2017

018 "DIA CIRC CONCR
 LEN=0124 INSTALLED 2017 0833/1997

154471 FT 1 0 00029 0 00 0024+47
 0840/0000 LENGTH(AH 2120 BK 2155)
 018 "DIA CIRC CONCR
 LEN=0094 INSTALLED 2017


0832/2155
 0832/1906 018 "DIA CIRC CONCR
 LEN=0106 INSTALLED 2017

030 "DIA CIRC CONCR
 LEN=0105 INSTALLED 2017 0833/0308

0832/0699 018 "DIA CIRC CONCR
 LEN=0064 INSTALLED 2017

SAND MOUNTAIN RD INTER

0832/0301 030 "DIA CIRC CONCR
 LEN=0116 INSTALLED 2017



DIR: B TOTAL LEN: 29.657 MI. DIST: 02-1 SR: 322
 LEFT MUN: POTTER T RIGHT MUN: POTTER T

Stationing	Description	Length	Stationing	Description	Length
(SR8044 SEG 0500/0000) 0833/0278			0832/0068	SAND MOUNTAIN RD INTER (SR8044 SEG 0750/0134)	
036 "DIA CIRC CONCR LEN=0075 INSTALLED 2017 0833/0004		152316 FT	0832/0000	036 "DIA CIRC CONCR LEN=0071 INSTALLED 2017	0 0 00000 0 00 0000+00
0 0 00000 0 00 0000+00 151365 FT LENGTH(AH 2307 BK 2036) 0833/0000			0820/1660	018 "DIA CIRC CONCR LEN=0085 INSTALLED 2017 0821/1048	0 0 00000 0 00 0000+00
SAND MOUNTAIN RD INTER (SR8044 SEG 0250/0120) 0821/1890				SR 2017	
018 "DIA CIRC CONCR LEN=0096 INSTALLED 2017 0821/1347			0820/0600	OP ID 14/2017/0010/1620 018 "DIA CIRC CONCR LEN=0083 INSTALLED UNKN	OP ID 14/2017/0010/1620
018 "DIA CIRC CONCR LEN=0085 INSTALLED 2017 0821/1048			0820/0310		
OP ID 14/2017/0010/1620 0821/0572			0820/0010	018 "DIA CIRC CONCR LEN=0083 INSTALLED 2017	
018 "DIA CIRC CONCR LEN=0082 INSTALLED 2017 0821/0299					
018 "DIA CIRC CONCR LEN=0081 INSTALLED 2017 0821/0005		150261 FT	0820/0000	036 "DIA CIRC CONCR LEN=0080 INSTALLED 2020	1 0 00029 0 00 0062+71
1 0 00029 0 00 0069+33 149329 FT LENGTH(AH 2036 BK 2290) 0821/0000			0812/1985	018 "DIA CIRC CONCR LEN=0080 INSTALLED 2020	LENGTH(AH 2055 BK 2290)
			0812/1685	030 "DIA CIR PLASTIC LEN=0090 INSTALLED 2020	
			0812/1385	024 "DIA CIRC METAL LEN=0180 INSTALLED 2020	
			0812/0937	018 "DIA CIRC CONCR LEN=0090 INSTALLED 2020	
			0812/0910		
024 "DIA CIRC METAL LEN=0125 INSTALLED 2020 0813/0559					
SIGN: CENTER MOUNTD					
BMSID 14/0322/0813/0270 0813/0270					
020 "DIA CIRC METAL LEN=0115 INSTALLED 2020 0813/0203					
			0812/0190	024 "DIA CIRC METAL LEN=0155 INSTALLED 2020	0 0 00000 0 00 0000+00
0 0 00000 0 00 0000+00 147039 FT		147971 FT	0812/0000	018 "DIA CIRC CONCR LEN=0090 INSTALLED 2020	
018 "DIA CIRC CONCR LEN=0115 INSTALLED 2020				LENGTH(AH 2290 BK 2000)	
LENGTH(AH 2290 BK 2027) 0813/0000				024 "DIA CIRC METAL	

DIR: B TOTAL LEN: 29.657 MI. DIST: 02-1 SR: 322
 LEFT MUN: POTTER T RIGHT MUN: POTTER T

Item ID	Description	Material	Year	Stationing	Length	Notes
018	" DIA CIRC CONCR	CONCR	2020	0803/1698	0.075	INSTALLED
018	" DIA CIRC CONCR	CONCR	2020	0803/1151	0.060	INSTALLED
018	" DIA CIRC CONCR	CONCR	2020	0803/0800	0.055	INSTALLED
018	" DIA CIRC CONCR	CONCR	2020	0803/0400	0.050	INSTALLED
027	" DIA CIRC METAL	METAL	2020	0803/0315	0.060	INSTALLED
018	" DIA CIRC CONCR	CONCR	2020	0802/1785	0.085	INSTALLED
018	" DIA CIRC CONCR	CONCR	2020	0802/1600	0.055	INSTALLED
018	" DIA CIRC CONCR	CONCR	2020	0802/1150	0.065	INSTALLED
018	" DIA CIRC CONCR	CONCR	2020	0802/0800	0.060	INSTALLED
027	" DIA CIRC METAL	METAL	2020	0802/0290	0.135	INSTALLED
042	" DIA CIRC CONCR	CONCR	2020	0802/0030	0.040	INSTALLED
018	" DIA CIRC CONCR	CONCR	2020	0803/0000	0.045	INSTALLED
030	" DIA CIRC METAL	METAL	2020	0793/2805	0.045	INSTALLED
018	" DIA CIRC CONCR	CONCR	2020	0793/2570	0.040	INSTALLED
018	" DIA CIRC CONCR	CONCR	2020	0793/2105	0.040	INSTALLED
018	" DIA CIRC CONCR	CONCR	2020	0793/1705	0.040	INSTALLED
036	" DIA CIRC CONCR	CONCR	2020	0793/1336	0.035	INSTALLED
024	" DIA CIRC CONCR	CONCR	2020	0793/1184	0.040	INSTALLED
042	" DIA CIRC CONCR	CONCR	2020	0793/0975	0.045	INSTALLED
042	" DIA CIRC CONCR	CONCR	2020	0793/0955	0.020	INSTALLED
030	" DIA CIRC METAL	METAL	2020	0792/2905	0.090	INSTALLED
030	" DIA CIRC METAL	METAL	2020	0792/2570	0.090	INSTALLED
018	" DIA CIRC CONCR	CONCR	2020	0792/2105	0.035	INSTALLED
030	" DIA CIRC CONCR	CONCR	2020	0792/1367	0.070	INSTALLED
036	" DIA CIRC CONCR	CONCR	2020	0792/1336	0.110	INSTALLED
024	" DIA CIRC CONCR	CONCR	2020	0792/1184	0.075	INSTALLED
042	" DIA CIRC CONCR	CONCR	2020	0792/0065	0.135	INSTALLED
042	" DIA CIRC CONCR	CONCR	2020	0792/0030	0.040	INSTALLED

DRAINAGE STRUCTURE LENGTH 27 FT
 BMSID 14/0322/0802/1265

DRAINAGE STRUCTURE LENGTH 27 FT
 BMSID 14/0322/0802/1265

0 0 00000 0 00 0000+00 145012 FT

0 0 00000 0 00 0000+00
 LENGTH(AH 2000 BK 2905)

LENGTH(AH 2027 BK 2905)

RETAINING WALL END
 BMSID 14/0322/0793/0805

042 " DIA CIRC CONCR

DIR: B TOTAL LEN: 29.657 MI. DIST: 02-1 SR: 322
 LEFT MUN: POTTER T RIGHT MUN: POTTER T

RETAINING WALL BEGIN				0792/0895	LEN=0195	INSTALLED 2020
BMSID 14/0322/0793/0805	0793/0805					
018 "DIA CIRC CONCR				0792/0795	LEN=0055	INSTALLED 2020
LEN=0040	INSTALLED 2020					
BMSEN 14/0322/0793/0000	0793/0349			0792/0395	LEN=0060	INSTALLED 2020
0 0 00000 0 00 0000+00	142107 FT			0792/0349	BMSEN 14/0322/0792/0000	
018 "DIA CIRC CONCR						
LEN=0040	INSTALLED 2020			143066 FT	0 0 00000 0 00 0000+00	
SR 2019					SR 2019	
BMSBG 14/0322/0793/0000				0792/0000	BMSBG 14/0322/0792/0000	
LENGTH(AH 2905 BK 1720)	0793/0000				LENGTH(AH 2905 BK 1720)	
BMSID 14/0322/0783/1585	0783/1720					
018 "DIA CIRC CONCR				0782/1675	LEN=0040	INSTALLED 2020
LEN=0040	INSTALLED 2020					
RETAINING WALL BEGIN						
BMSID 14/0322/0783/1585	0783/1585					
SIGN: 4 CHORD TRUSS				0782/1025	BMSID 14/0322/0782/1025	
BMSID 14/0322/0782/1025	0783/1011					
018 "DIA CIRC CONCR						
LEN=0055	INSTALLED 2020			0782/0800	LEN=0060	INSTALLED 2020
018 "DIA CIRC CONCR					048 "DIA CIRC CONCR	
LEN=0040	INSTALLED 2020			0782/0723	LEN=0070	INSTALLED 2020
048 "DIA CIRC CONCR						
LEN=0050	INSTALLED 2020					
018 "DIA CIRC CONCR						
LEN=0040	INSTALLED 2020			141346 FT	0 0 00000 0 00 0000+00	
0 0 00000 0 00 0000+00	140387 FT			0782/0000	LENGTH(AH 1720 BK 2375)	
018 "DIA CIRC CONCR						
LEN=0040	INSTALLED 2020			0772/2110	LEN=0060	INSTALLED 2020
LENGTH(AH 1720 BK 2422)	0783/0000					
BMSID 14/0322/0773/1625	0773/2422					
018 "DIA CIRC CONCR						
LEN=0040	INSTALLED 2020					
036 "DIA CIRC CONCR						
LEN=0075	INSTALLED 2020			0772/1725	036 "DIA CIRC CONCR	
RETAINING WALL BEGIN					LEN=0072	INSTALLED 2020
BMSID 14/0322/0773/1625	0773/1625					

DIR: B TOTAL LEN: 29.657 MI. DIST: 02-1 SR: 322
 LEFT MUN: POTTER T RIGHT MUN: POTTER T

018 "DIA CIRC METAL LEN=0040 INSTALLED 2020 0773/1575	---	0772/1250	018 "DIA CIRC CONCR LEN=0050 INSTALLED 2020 SIGN: 4 CHORD TRUSS BMSID 14/0322/0772/1175
SIGN: 4 CHORD TRUSS BMSID 14/0322/0772/1175 0773/1150	---	0772/1175	
036 "DIA CIR PLASTIC LEN=0185 INSTALLED 2020 0773/0750	---	0772/1000	018 "DIA CIRC CONCR LEN=0050 INSTALLED 2020
018 "DIA CIRC CONCR LEN=0185 INSTALLED 2020 0773/0550	---	0772/0550	018 "DIA CIRC CONCR LEN=0080 INSTALLED 2020
018 "DIA CIRC CONCR LEN=0185 INSTALLED 2020 0773/0500	---	0772/0422	030 "DIA CIRC CONCR LEN=0085 INSTALLED 2020
030 "DIA CIRC CONCR LEN=0145 INSTALLED 2020 0773/0413	---		
POTTERS MILLS INTER RD (SR8042 SEG 0500/0000) 0773/0332	==		
024 "DIA CIR PLASTIC LEN=0060 INSTALLED 2020 0773/0250	---	0772/0075	030 "DIA CIRC CONCR LEN=0035 INSTALLED 2020
030 "DIA CIRC CONCR LEN=0075 INSTALLED 2020 0773/0060	---		
0 0 00000 0 00 0000+00 137965 FT			
018 "DIA CIRC CONCR LEN=0035 INSTALLED 2020	---	138971 FT	0 0 00000 0 00 0000+00
LENGTH(AH 2422 BK 2585) 0773/0000	---	0772/0000	LENGTH(AH 2375 BK 2585)
		0752/2562	POTTERS MILLS INTER RD (SR8042 SEG 0750/0459)
		0752/1985	018 "DIA CIRC CONCR LEN=0076 INSTALLED 2020
BMS EN 14/0322/0753/1809 0753/1947	---	0752/1914	BMS EN 14/0322/0752/1776
0 0 00000 0 00 0000+00			0 0 00000 0 00 0000+00
SR 2015			SR 2015
BMSBG 14/0322/0753/1809 0753/1809	---	0752/1776	BMSBG 14/0322/0752/1776
		0752/1212	POTTERS MILLS INTER RD (SR8042 SEG 0010/0000)
POTTERS MILLS INTER RD (SR8042 SEG 0250/0513) 0753/0988	---		
018 "DIA CIRC CONCR LEN=0030 INSTALLED 2020 0753/0935	---		
018 "DIA CIRC CONCR LEN=0075 INSTALLED 2020 0753/0235	---		
018 "DIA CIRC METAL	---		018 "DIA CIRC METAL

DIR: B TOTAL LEN: 29.657 MI. DIST: 02-1 SR: 322
 LEFT MUN: POTTER T RIGHT MUN: POTTER T

Stationing	Length	Material	Notes
0 0 00000 0 00 0000+00	135380 FT	MFC BEGIN = B	
0753/0000	5	LEN=0048 INSTALLED 2020	024 "DIA CIRC METAL
		LEN=0067 INSTALLED 2020	024 "DIA CIRC METAL
			018 "DIA CIRC CONCR
			LEN=0044 INSTALLED 2020
			0 0 00000 0 00 0000+00
			MFC BEGIN = B
			LENGTH(AH 2585 BK 2607)
			018 "DIA CIRC CONCR
			LEN=0050 INSTALLED 2020
			018 "DIA CIRC CONCR
			LEN=0050 INSTALLED UNKN
			018 "DIA CIRC CONCR
			LEN=0094 INSTALLED UNKN
			MOUNTAIN BACK RD
			(T610)
			BMSSEN 14/0322/0740/0709
			1 0 00307 0 00 0642+14
			TRIB SINKING CREEK
			BMSBG 14/0322/0740/0709
			1 0 00307 0 00 0635+05
			LENGTH(AH 2607 BK 2777)
			018 "DIA CIRC CONCR
			LEN=0050 INSTALLED UNKN
			018 "DIA CIRC CONCR
			LEN=0050 INSTALLED UNKN
			018 "DIA CIRC CONCR
			LEN=0050 INSTALLED UNKN
			018 "DIA CIRC CONCR
			LEN=0060 INSTALLED UNKN
			1 0 00307 0 00 0607+26
			LENGTH(AH 2777 BK 2668)
			018 "DIA CIRC CONCR
			LEN=0075 INSTALLED UNKN
			018 "DIA CIRC CONCR
			LEN=0050 INSTALLED UNKN
			018 "DIA CIRC CONCR
			LEN=0050 INSTALLED UNKN
			018 "DIA CIRC CONCR
			LEN=0045 INSTALLED UNKN
			DOGTOWN RD
			(T612)

RED MILL RD
(T518)

0740/1322

132773 FT

129996 FT

CIDER PRESS RD
(T515)

0720/2123

DIR: B TOTAL LEN: 29.657 MI. DIST: 02-1 SR: 322
 LEFT MUN: POTTER T RIGHT MUN: POTTER T

Stationing	Notes	Stationing	Notes
127328 FT		0720/0057	BMS EN 14/0322/0720/0000
		128334 FT	1 0 00307 0 00 0580+54
			SINKING CREEK
		0720/0000	BMSBG 14/0322/0720/0000
			LENGTH(AH 2668 BK 2541)
		0710/1802	018 " DIA CIRC CONCR LEN=0060 INSTALLED UNKN
		0710/0908	018 " DIA CIRC CONCR LEN=0060 INSTALLED UNKN
		0710/0515	018 " DIA CIRC CONCR LEN=0050 INSTALLED UNKN
		0710/0055	036 " DIA CIRC CONCR LEN=0060 INSTALLED UNKN
124787 FT		125793 FT	1 0 00307 0 00 0555+13
		0710/0000	LENGTH(AH 2541 BK 2306)
		0700/2128	018 " DIA CIRC CONCR LEN=0050 INSTALLED UNKN
		0700/1520	018 " DIA CIRC CONCR LEN=0045 INSTALLED UNKN
		0700/1422	CHURCH HILL RD (T611)
		0700/1400	018 " DIA CIRC CONCR LEN=0060 INSTALLED UNKN
		0700/0700	018 " DIA CIRC CONCR LEN=0050 INSTALLED UNKN
		0700/0325	036 "H 60" W CON BOX CUL LEN=0040 INSTALLED UNKN
1 0 00307 0 00 0532+02 NEFF RD (T504)		122481 FT	
		0700/0000	LENGTH(AH 2306 BK 2143)
		0690/1500	018 " DIA CIRC CONCR LEN=0050 INSTALLED UNKN
		0690/1300	018 " DIA CIRC CONCR LEN=0050 INSTALLED UNKN
		0690/0960	018 " DIA CIRC CONCR LEN=0050 INSTALLED UNKN
		0690/0640	018 " DIA CIRC CONCR LEN=0050 INSTALLED UNKN
120338 FT		121344 FT	1 0 00307 0 00 0510+59
		0690/0000	018 " DIA CIRC CONCR LEN=0060 INSTALLED 2014 LENGTH(AH 2143 BK 2806)
			018 " DIA CIRC CONCR

DIR: B TOTAL LEN: 29.657 MI. DIST: 02-1 SR: 322
 LEFT MUN: POTTER T RIGHT MUN: POTTER T

1 0 00307 0 00 0482+63 117532 FT
 WAGNER RD
 (T500) 0680/0000

0680/2515	LEN=0050	INSTALLED 2014
0680/0568	018 "DIA CIRC CONCR LEN=0050	INSTALLED 2014
0680/0479	TAYLOR HILL RD (T600)	
118538 FT		
0680/0000	LENGTH(AH 2806 BK 2280)	
0670/1471	018 "DIA CIRC CONCR LEN=0045	INSTALLED 2014
0670/0364	018 "DIA CIRC CONCR LEN=0062	INSTALLED 2014
116258 FT	1 0 00307 0 00 0459+69	
0670/0000	LENGTH(AH 2280 BK 2488)	
0660/2386	018 "DIA CIRC CONCR LEN=0050	INSTALLED 2014
0660/1724	018 "DIA CIRC CONCR LEN=0055	INSTALLED 2014
0660/1428	018 "DIA CIRC CONCR LEN=0050	INSTALLED 2014
0660/1058	018 "DIA CIRC CONCR LEN=0070	INSTALLED UNKN
0660/0262	018 "DIA CIRC CONCR LEN=0055	INSTALLED 2014
0660/0016	BMSSEN 14/0322/0660/0000	
113770 FT	1 0 00307 0 00 0434+75	
0660/0000	BRANCH SPRING CREEK BMSBG 14/0322/0660/0000	LENGTH(AH 2488 BK 2364)
0650/1573	024 "DIA CIRC CONCR LEN=0060	INSTALLED UNKN
0650/0875	015 "DIA CIRC CONCR LEN=0050	INSTALLED UNKN
111406 FT	1 0 00307 0 00 0411+19	
0650/0000	POTTER HARRIS T	LENGTH(AH 2364 BK 2884)

115252 FT

112764 FT

110400 FT

EXTRACT DATE: 12/18/2023
PRINT DATE: 12/19/2023

ROADWAY MANAGEMENT SYSTEM
SLD COUNTY/SR - ANNUAL PRINT

PAGE NUMBER: 225
COUNTY: CENTRE

DIR: B TOTAL LEN: 29.657 MI.
LEFT MUN: HARRIS T

DIST: 02-1 SR: 322
RIGHT MUN: HARRIS T

1 0 00307 0 00 0382+53 107516 FT
SHARER RD
(T370) 0640/0000

104880 FT


102357 FT

0640/2355	BMS EN 14/0322/0640/2343
1 0 00307 0 00 0406+01	BRANCH SPRING CREEK
0640/2343	BMSBG 14/0322/0640/2343
0640/2001	LAUREL MEADOW LN (T765)
0640/1530	015 " DIA CIRC CONCR LEN=0050 INSTALLED UNKN
0640/1150	018 " DIA CIRC CONCR LEN=0050 INSTALLED UNKN
0640/0725	015 " DIA CIRC CONCR LEN=0050 INSTALLED UNKN
0640/0277	TIMBERWOOD TRAIL (TWP)
0640/0030	015 " DIA CIRC CONCR LEN=0050 INSTALLED UNKN
108522 FT	
0640/0000	LENGTH(AH 2884 BK 2636)
0630/1965	015 " DIA CIRC CONCR LEN=0050 INSTALLED UNKN
0630/1420	015 " DIA CIRC METAL LEN=0050 INSTALLED UNKN
0630/1000	012 " DIA CIRC CONCR LEN=0050 INSTALLED UNKN
0630/0550	012 " DIA CIRC CONCR LEN=0040 INSTALLED UNKN
0630/0010	018 " DIA CIRC CONCR LEN=0050 INSTALLED UNKN
105886 FT	1 0 00307 0 00 0356+17
0630/0000	LENGTH(AH 2636 BK 2523)
0620/2130	024 " DIA CIRC METAL LEN=0050 INSTALLED UNKN
0620/1760	015 " DIA CIRC METAL LEN=0050 INSTALLED UNKN
0620/1425	024 " DIA CIRC CONCR LEN=0050 INSTALLED UNKN
0620/0650	015 " DIA CIRC CONCR LEN=0050 INSTALLED UNKN
0620/0365	036 " DIA CIRC CONCR LEN=0050 INSTALLED UNKN
0620/0115	015 " DIA CIRC CONCR LEN=0050 INSTALLED UNKN
103363 FT	1 0 00307 0 00 0330+94
0620/0000	NC TWENTY EIGHTH DIVISION HW LENGTH(AH 2523 BK 2621)
0610/2380	015 " DIA CIRC CONCR LEN=0050 INSTALLED UNKN

DIR: B TOTAL LEN: 29.657 MI. DIST: 02-1 SR: 322
 LEFT MUN: HARRIS T RIGHT MUN: HARRIS T

Location / Description	Stationing	Length (FT)	Notes / Details
ELKS CLUB RD (T366)	0610/0427	099736 FT	018 " DIA CIRC CONCR LEN=0055 INSTALLED UNKN BEAR MEADOWS RD (SR2001 SEG 0030/0549) 1 0 00307 0 00 0304+70 036 " DIA CIRC CONCR LEN=0055 INSTALLED 2006
JACKS MILL DR (T968)	0600/2068		NC BOAL AV 0610/0000 LENGTH(AH 2621 BK 2910) 018 " DIA CIRC CONCR LEN=0072 INSTALLED UNKN
JACKS MILL DR (T968)	0600/1053		0600/1540 018 " DIA CIRC CONCR LEN=0060 INSTALLED UNKN 0600/1078 018 " DIA CIRC CONCR LEN=0055 INSTALLED 2006
LC TO PENN DOT STOCKPIL (CONN) BOAL AV (SR8040 SEG 0500/0000)	0590/2895	096826 FT	0600/0570 BMS EN 14/0322/0600/0548 1 0 00307 0 00 0281+07 GALBRAITH GAP RUN 0600/0548 BMSBG 14/0322/0600/0548 097832 FT 1 0 00307 0 00 0280+63 SIGN: 4 CHORD TRUSS BMSID 14/0322/0600/0000 NC TWENTY EIGHTH DIVISION HW 0600/0000 LENGTH(AH 2910 BK 3063) LC TO TURNAROUND LT 0590/2960 (CONN) 0590/2895 (CONN) LC TO TURNAROUND LT
	0590/2102		BOAL AV (SR8040 SEG 0010/0791) 0590/1849 BMS EN 14/0322/0590/1645 1 0 01050 0 01 0555+61
	0590/1613		BOAL AV BMSBG 14/0322/0590/1645 SPRING CREEK STRUCTURE LENGTH 35 FT
	0590/1027		BMSID 14/0322/0590/1059 0590/0631 BMS EN 14/0322/0590/0451 1 0 01050 0 01 0542+82

DIR: B TOTAL LEN: 29.657 MI. DIST: 02-1 SR: 322
 LEFT MUN: HARRIS T RIGHT MUN: HARRIS T



018 "DIA CIRC CONCR
 LEN=0100 INSTALLED UNKN 0581/1877

BOALSBURG INTER RD
 (SR8032 SEG 0250/1081) 0581/1471
 036 "DIA CIRC CONCR
 LEN=0001 INSTALLED UNKN 0581/1466

036 "DIA CIRC CONCR
 LEN=0125 INSTALLED UNKN 0581/0565

1 0 01050 0 01 0525+55 091771 FT
 CROSSOVER RD
 (CONN)
 LENGTH(AH 1992 BK 2314) 0581/0000
 018 "DIA CIRC CONCR
 LEN=0085 INSTALLED UNKN 0571/1860

018 "DIA CIRC CONCR
 LEN=0080 INSTALLED UNKN 0571/0830
 024 "DIA CIRC CONCR
 LEN=0085 INSTALLED UNKN 0571/0320
 1 0 01050 0 01 0502+57 089457 FT
 NC MT NITTANY EX
 LENGTH(AH 2314 BK 2637) 0571/0000
 HARRIS COLLEGE T 0561/2580

024 "DIA CIRC CONCR
 LEN=0085 INSTALLED UNKN 0561/2450

018 "DIA CIRC CONCR
 LEN=0100 INSTALLED UNKN 0561/1395
 BMSBG 14/0322/0561/0976 0561/1310
 1 0 01050 0 01 0486+30
 LR 871
 BMSBG 14/0322/0561/0976 0561/0976

0590/0419 EARLYSTOWN RD
 094769 FT BMSBG 14/0322/0590/0451
 1 0 01050 0 01 0542+82
 MFC BEGIN = B
 0590/0000 LENGTH(AH 3063 BK 1994)

0580/1485 024 "DIA CIRC CONCR
 LEN=0200 INSTALLED UNKN

0580/1139 BOALSBURG INTER RD
 (SR8032 SEG 0010/0000)
 0580/0565 030 "DIA CIRC CONCR
 LEN=0080 INSTALLED UNKN
 0580/0065 018 "DIA CIRC CONCR
 092775 FT LEN=0080 INSTALLED UNKN
 1 0 01050 0 01 0525+55
 CROSSOVER RD
 (CONN)
 0580/0000 LENGTH(AH 1994 BK 2240)

0570/1315 018 "DIA CIRC CONCR
 LEN=0080 INSTALLED UNKN

090535 FT 1 0 01050 0 01 0503+19
 NC MT NITTANY EX
 0570/0000 LENGTH(AH 2240 BK 2546)
 HARRIS COLLEGE T
 0560/2471 042 "DIA CIRC CONCR
 0560/2380 LEN=0100 INSTALLED UNKN

0560/1875 018 "DIA CIRC CONCR
 LEN=0050 INSTALLED UNKN

0560/1177 BMSBG 14/0322/0560/0845
 1 0 01050 0 01 0486+25
 LR 871
 0560/0845 BMSBG 14/0322/0560/0845

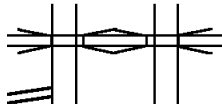



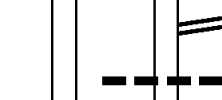
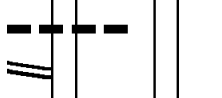


DIR: B TOTAL LEN: 29.657 MI. DIST: 02-1 SR: 322
 LEFT MUN: COLLEGE T RIGHT MUN: COLLEGE T

018 "DIA CIRC CONCR LEN=0065 INSTALLED UNKN	0561/0940	0560/0830	018 "DIA CIRC CONCR LEN=0050 INSTALLED UNKN
OAK HALL INTER RD (SR8030 SEG 0260/0000)	0561/0662	0560/0547	OAK HALL INTER RD (SR8030 SEG 0020/0903)
018 "DIA CIRC CONCR LEN=0080 INSTALLED UNKN	0561/0445		
018 "DIA CIRC CONCR LEN=0075 INSTALLED UNKN	0561/0064		
1 0 01050 0 01 0476+79 086820 FT LENGTH(AH 2637 BK 1763)	0561/0000	087989 FT	1 0 01050 0 01 0477+80 LENGTH(AH 2546 BK 3611)
OAK HALL INTER RD (SR8030 SEG 0250/1679)	0551/1371		
CROSSOVER RD (CONN)	0551/0594	0550/3021	OAK HALL INTER RD (SR8030 SEG 0010/0000)
		0550/2670	018 "DIA CIRC CONCR LEN=0095 INSTALLED UNKN
		0550/2328	CROSSOVER RD (CONN)
018 "DIA CIRC CONCR LEN=0085 INSTALLED UNKN	0551/0520	0550/0720	018 "DIA CIRC CONCR LEN=0095 INSTALLED UNKN
018 "DIA CIRC CONCR LEN=0085 INSTALLED UNKN	0551/0050	0550/0310	018 "DIA CIRC CONCR LEN=0085 INSTALLED UNKN
1 0 01050 0 01 0458+83 085057 FT LENGTH(AH 1763 BK 3051)	0551/0000	084378 FT	1 0 01050 0 01 0441+69 LENGTH(AH 3611 BK 1375)
018 "DIA CIRC CONCR LEN=0085 INSTALLED UNKN	0541/2575		
018 "DIA CIRC CONCR LEN=0085 INSTALLED UNKN	0541/2085		
018 "DIA CIRC CONCR LEN=0085 INSTALLED UNKN	0541/1640		
018 "DIA CIRC CONCR LEN=0085 INSTALLED UNKN	0541/1195		
		0540/1194	018 "DIA CIRC CONCR LEN=0070 INSTALLED UNKN
		0540/0730	018 "DIA CIRC CONCR LEN=0110 INSTALLED UNKN
1 0 01050 0 01 0428+32 082006 FT LENGTH(AH 3051 BK 3798)	0541/0000	083003 FT	1 0 01050 0 01 0427+94 LENGTH(AH 1375 BK 3821)

DIR: B TOTAL LEN: 29.657 MI. DIST: 02-1 SR: 322
 LEFT MUN: COLLEGE T RIGHT MUN: COLLEGE T

018 "DIA CIRC CONCR LEN=0085 INSTALLED UNKN	0539/2749	0538/3305	018 "DIA CIRC CONCR LEN=0110 INSTALLED UNKN
018 "DIA CIRC CONCR LEN=0085 INSTALLED UNKN	0539/2149	0538/2750	018 "DIA CIRC CONCR LEN=0060 INSTALLED UNKN
024 "DIA CIRC CONCR LEN=0075 INSTALLED UNKN	0539/1645	0538/2150	DMS SIGN STRUCTURE BMSID 14/0322/0538/2150
DMS SIGN STRUCTURE BMSID 14/0322/0539/1226	0539/1226	0538/2145	018 "DIA CIRC CONCR LEN=0060 INSTALLED UNKN
018 "DIA CIRC CONCR LEN=0085 INSTALLED UNKN	0539/1040	0538/1674	024 "DIA CIRC CONCR LEN=0060 INSTALLED UNKN
018 "DIA CIRC CONCR LEN=0075 INSTALLED UNKN	0539/0445	0538/0449	018 "DIA CIRC CONCR LEN=0065 INSTALLED UNKN
0 0 00000 0 00 0000+00	078208 FT	079182 FT	1 0 00000 0 00 0000+00
LR 14019 OP ID 14/3011/0050/1905	0539/0000	0538/0000	LR 14019 OP ID 14/3011/0050/1905
LENGTH(AH 3798 BK 3288)			LENGTH(AH 3821 BK 3281)
018 "DIA CIRC CONCR LEN=0040 INSTALLED UNKN	0535/3278	0534/3230	018 "DIA CIRC CONCR LEN=0110 INSTALLED UNKN
018 "DIA CIRC CONCR LEN=0055 INSTALLED UNKN	0535/2885		
018 "DIA CIRC CONCR LEN=0060 INSTALLED UNKN	0535/2385	0534/2315	024 "DIA CIRC CONCR LEN=0110 INSTALLED UNKN
018 "DIA CIRC CONCR LEN=0060 INSTALLED UNKN	0535/1935	0534/1865	024 "DIA CIRC CONCR LEN=0060 INSTALLED UNKN
024 "DIA CIRC CONCR LEN=0055 INSTALLED UNKN	0535/1455	0534/1390	018 "DIA CIRC CONCR LEN=0060 INSTALLED UNKN
018 "DIA CIRC CONCR LEN=0050 INSTALLED UNKN	0535/0970	0534/0930	018 "DIA CIRC CONCR LEN=0070 INSTALLED UNKN
SIGN: 4 CHORD TRUSS BMSID 14/0322/0535/0870	0535/0870		
018 "DIA CIRC CONCR LEN=0055 INSTALLED UNKN	0535/0485		

DIR: B TOTAL LEN: 29.657 MI. DIST: 02-1 SR: 322
 LEFT MUN: COLLEGE T RIGHT MUN: COLLEGE T

LR 14019 OP ID 14/3010/0010/1103 0535/0338 BENNER PIKE INTER RD (SR8028 SEG 0500/0000) 0535/0175		0534/0267	LR 14019 OP ID 14/3010/0010/1103
0 0 00000 0 00 0000+00 074920 FT LENGTH(AH 3288 BK 1840) 0535/0000		075901 FT 0534/0000	0 0 00000 0 00 0000+00 BENNER PIKE INTER RD (SR8028 SEG 0750/0674) LENGTH(AH 3281 BK 1652)
LR 56 OP ID 14/0026/0200/2382 0533/1201 030 "DIA CIRC CONCR LEN=0055 INSTALLED UNKN 0533/0915		0532/1004	LR 56 OP ID 14/0026/0200/2382
0 0 00000 0 00 0000+00 073080 FT LENGTH(AH 1840 BK 1468) 0533/0000		074249 FT 0532/0000	1 0 01050 0 01 0341+03 LENGTH(AH 1652 BK 1660) BENNER PIKE INTER RD (SR8028 SEG 0010/0000) 024 "DIA CIRC CONCR LEN=0075 INSTALLED UNKN
024 "DIA CIRC CONCR LEN=0080 INSTALLED UNKN 0531/1445 BENNER PIKE INTER RD (SR8028 SEG 0250/1454) 0531/1185		0530/1554 0530/1460	
CROSSOVER RD (CONN) 0531/0458 SIGN: 2 CHORD TRUSS BMSID 14/0322/0531/0219 0531/0219 BMSSEN 14/0322/0531/0000 0531/0166 1 0 01050 0 01 0324+52 071612 FT 018 "DIA CIRC CONCR LEN=0045 INSTALLED UNKN LR 14039 BMSBG 14/0322/0531/0000 LENGTH(AH 1468 BK 2556) 0531/0000		0530/1056 0530/0448 0530/0166	SIGN: 4 CHORD TRUSS BMSID 14/0322/0530/1056 CROSSOVER RD (CONN) BMSSEN 14/0322/0530/0000
018 "DIA CIRC CONCR LEN=0085 INSTALLED UNKN 0527/2031		072589 FT 0530/0000	1 0 01050 0 01 0324+43 LR 14039 BMSBG 14/0322/0530/0000 LENGTH(AH 1660 BK 2339) 018 "DIA CIRC CONCR LEN=0050 INSTALLED UNKN SIGN: CANTILEVER BMSID 14/0322/0526/2198
SIGN: 2 CHORD TRUSS		0526/2304 0526/2198 0526/0893	SR 8026 RAMP SEG 760 (SR8026 SEG 0760/2529)


DIR: B TOTAL LEN: 29.657 MI. DIST: 02-1 SR: 322
 LEFT MUN: COLLEGE T RIGHT MUN: COLLEGE T

BMSID	STRUCTURE	LENGTH	FT	SR	SEG	START	END	DESCRIPTION
14/0322/0527/1027	DRAINAGE	14	FT	0527	1027			
14/0322/0526/0721	DRAINAGE	14	FT	0527	0934			
8026	RAMP	510		0527	0277			
(SR8026	SEG	0510/0000)		0527	0000			
1 0 01050	0 00 0300+18	069056	FT	0527	0000			
LENGTH(AH	2556 BK 2516)							
SIGN: 2	CHORD TRUSS							
14/0322/0521/2081	018 "DIA CIRC CONCR			0521	2081			
LEN=0090	INSTALLED UNKN			0521	2080			
012 "DIA CIRC CONCR								
LEN=0050	INSTALLED UNKN			0521	1781			
14/0322/0521/1567	BMSEN 14/0322/0521/1567			0521	1689			
0 0 00000	0 00 0000+00							
RAMP W-S								
14/0322/0521/1567	BMSBG 14/0322/0521/1567			0521	1567			
14/0322/0521/0846	BMSEN 14/0322/0521/0846			0521	0976			
0 0 00000	0 00 0000+00							
LR 14016								
14/0322/0521/0846	BMSBG 14/0322/0521/0846			0521	0846			
SR 8026 SH								
(SR8026	SEG 0270/0000)			0521	0757			
SR 0099 NB								
14/0099/0740/0000	OP ID 14/0099/0740/0000			0521	0423			
SR 6026 SB								
14/0099/0741/0000	OP ID 14/0099/0741/0000			0521	0148			
1 0 01050	0 00 0275+07	066540	FT					
NC THOMAS D. LARSON	MEM. HW							
LENGTH(AH	2516 BK 1938)			0521	0000			
018 "DIA CIRC CONCR								
LEN=0070	INSTALLED UNKN			0513	1751			
SR 8026 SH								
(SR8026	SEG 0260/1630)			0513	1553			
018 "DIA CIRC CONCR								
LEN=0050	INSTALLED UNKN			0513	1281			
070250	FT	1 0 01050	0 00 0300+19					
0526/0000	LENGTH(AH	2339 BK 2502)						
	018 "DIA CIRC CONCR							
	LEN=0050	INSTALLED UNKN						
	018 "DIA CIRC CONCR							
	LEN=0050	INSTALLED UNKN						
14/0322/0520/1880	BMSEN 14/0322/0520/1880							
0 0 00000	0 00 0000+00							
RAMP W-S								
14/0322/0520/1880	BMSBG 14/0322/0520/1880							
0520/0963	018 "DIA CIRC CONCR							
0520/0868	LEN=0050	INSTALLED UNKN						
	BMSEN 14/0322/0520/0734							
	0 0 00000	0 00 0000+00						
	LR 14016							
	BMSBG 14/0322/0520/0734							
067748	FT	1 0 01050	0 00 0274+83					
0520/0000	LENGTH(AH	2502 BK 1369)						
	SR 8026 SH							
	(SR8026	SEG 0020/0000)						
	018 "DIA CIRC CONCR							
	LEN=0050	INSTALLED UNKN						

DIR: B TOTAL LEN: 29.657 MI. DIST: 02-1 SR: 322
LEFT MUN: COLLEGE T RIGHT MUN: COLLEGE T

018 "DIA CIRC CONCR LEN=0050 INSTALLED UNKN 0513/0554 0 0 00000 0 00 0000+00 064602 FT		066379 FT 0 0 00000 0 00 0000+00 SR 0099 SH (SR0099 SEG 0735/0626)
SR 0099 SH (SR0099 SEG 0735/0626)		SR 0099 SH (SR0099 SEG 0734/1157)
SR 0099 SH (SR0099 SEG 0735/0626)	INTER-BK	SR 0099 SH (SR0099 SEG 0734/1157)
LTH AH 001938 BK 000100 0513/0000 064602 FT		5 0512/0000 066379 FT
LTH AH 000100 BK 002059 7285/0000		7284/0000 INTER-AHD
		LTH AH 000100 BK 003771 SR0099 SH (SR0099 SEG 0620/1808)
		SR0099 SH (SR0099 SEG 0620/1808)
		0282/3771 WORTH T 0282/3518 BMSSEN 14/0322/0282/3401 0 0 00000 0 00 0000+00
		0282/3401 ZENDT LANE BMSBG 14/0322/0282/3401
SR 0099 SH (SR0099 SEG 0621/0316)		
SR 0099 SH (SR0099 SEG 0621/0316)		
WORTH T	0283/2059	
		0282/1785 BMSSEN 14/0322/0282/1304 0 0 00000 0 00 0000+00
		0282/1304 I-99 NB BMSBG 14/0322/0282/1304
0 0 00000 0 00 0000+00 062543 FT LENGTH(AH 2059 BK 2696) 0283/0000		5 062608 FT 0 0 00000 0 00 0000+00 5 0282/0000 LENGTH(AH 3771 BK 2642)
BMSSEN 14/0322/0273/1611 0273/1675 0 0 00000 0 00 0000+00		0272/1650 BMSSEN 14/0322/0272/1584 0 0 00000 0 00 0000+00
NO UNDERPASS INFORMATIO		0272/1584 NO UNDERPASS INFORMATIO
BMSBG 14/0322/0273/1611 0273/1611		BMSBG 14/0322/0272/1584
BMSSEN 14/0322/0273/0000 0273/0535 0 0 00000 0 00 0000+00 059847 FT		0272/0595 BMSSEN 14/0322/0272/0000 0 0 00000 0 00 0000+00
SR 3042		059966 FT SR 3042
BMSBG 14/0322/0273/0000		BMSBG 14/0322/0272/0000
LENGTH(AH 2696 BK 2801) 0273/0000		5 0272/0000 LENGTH(AH 2642 BK 2853)

DIR: B TOTAL LEN: 29.657 MI. DIST: 02-1 SR: 322
LEFT MUN: WORTH T RIGHT MUN: WORTH T



DIR: B TOTAL LEN: 29.657 MI. DIST: 02-1 SR: 322
 LEFT MUN: WORTH T RIGHT MUN: WORTH T

Stationing	Description	Length	Material	Notes
0231/0000	FLAT ROCK INTER RD (SR8020 SEG 0500/0507)	0221/1714		
0221/1431	BMSSEN 14/0322/0221/1292	0221/1431		
0221/1292	BMSBG 14/0322/0221/1292	0221/1292		
0220/1745		0220/1745	018" DIA CIRC CONCR	LEN=0040 INSTALLED UNKN
0220/1113		0220/1113	015" DIA CIRC CONCR	LEN=0060 INSTALLED UNKN
0220/0220		0220/0220	024" DIA CIRC CONCR	LEN=0035 INSTALLED UNKN
0220/0198		0220/0198	015" DIA CIRC CONCR	LEN=0060 INSTALLED UNKN
049224 FT		049224 FT		
0220/0000	REESE HOLLOW RD (SR3023 SEG 0100/0000)	0220/0000		
0210/2157		0210/2157	018" DIA CIRC METAL	LEN=0050 INSTALLED 2006
0210/1840		0210/1840	015" DIA CIRC CONCR	LEN=0045 INSTALLED 2006
0210/1578		0210/1578	015" DIA CIRC CONCR	LEN=0040 INSTALLED 2006
0210/1120		0210/1120	015" DIA CIRC CONCR	LEN=0050 INSTALLED UNKN
0210/0886		0210/0886	018" DIA CIRC CONCR	LEN=0045 INSTALLED UNKN
0210/0740	SHANGRI LN (T339)	0210/0740		
0210/0527		0210/0527	015" DIA CIRC CONCR	LEN=0040 INSTALLED 2006
0210/0230		0210/0230	015" DIA CIRC CONCR	LEN=0045 INSTALLED UNKN
0211/0101		0211/0101		
046538 FT		046538 FT		
0210/0000	REESE HOLLOW RD (SR3023 SEG 0100/0000)	0210/0000		
0200/3038		0200/3038	015" DIA CIRC CONCR	LEN=0040 INSTALLED UNKN
0200/2701		0200/2701	015" DIA CIRC CONCR	LEN=0040 INSTALLED 2006
0200/2448		0200/2448	015" DIA CIRC CONCR	LEN=0060 INSTALLED 2006

1 0 00107 0 00 0468+63 049288 FT
 LENGTH(AH 1950 BK 2743) 0221/0000

WORTH RUSH T 0211/0101

1 0 00107 0 00 0441+20 046545 FT
 LENGTH(AH 2743 BK 3067) 0211/0000

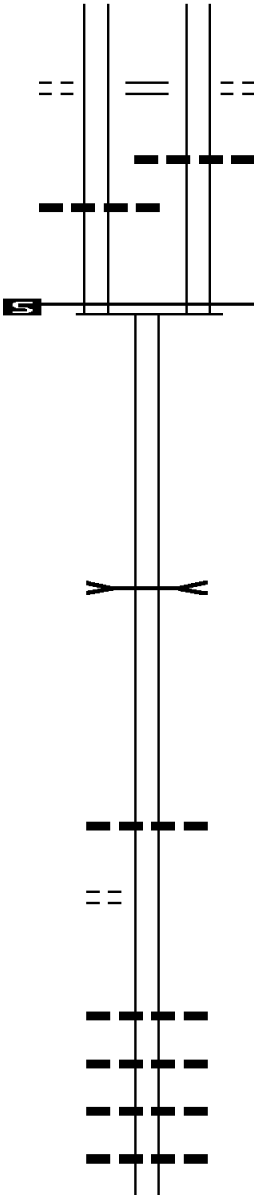
DIR: B TOTAL LEN: 29.657 MI. DIST: 02-1 SR: 322
 LEFT MUN: RUSH T RIGHT MUN: RUSH T

Item ID	Material	Length (ft)	Notes	Stationing	Material	Length (ft)	Notes	Stationing
018	"DIA CIRC CONCR	0060	INSTALLED UNKN	0200/2062	018	"DIA CIRC CONCR	0060	INSTALLED UNKN
018	"DIA CIRC CONCR	0060	INSTALLED UNKN	0200/1760	018	"DIA CIRC CONCR	0050	INSTALLED 2006
018	"DIA CIRC CONCR	0050	INSTALLED UNKN	0200/1723	024	"DIA CIRC CONCR	0050	INSTALLED UNKN
018	"DIA CIRC CONCR	0050	INSTALLED UNKN	0200/1468	024	"DIA CIRC CONCR	0060	INSTALLED UNKN
018	"DIA CIRC CONCR	0085	INSTALLED UNKN	0201/1125	018	"DIA CIRC CONCR	0060	INSTALLED 2004
015	"DIA CIRC CONCR	0090	INSTALLED UNKN	0201/0685	018	"DIA CIRC CONCR	0065	INSTALLED UNKN
015	"DIA CIRC CONCR	0065	INSTALLED UNKN	0200/0674	018	"DIA CIRC CONCR	0060	INSTALLED UNKN
1 0 00107 0 00 0410+60 043478 FT				0200/0341	1 0 00107 0 00 0410+11			
LENGTH(AH 3067 BK 2416) 0201/0000				043352 FT	015	"DIA CIRC CONCR	0040	INSTALLED UNKN
				0200/0000	LENGTH(AH 3186 BK 2334)			
				0190/2150	018	"DIA CIRC CONCR	0040	INSTALLED UNKN
				0190/1917	015	"DIA CIRC CONCR	0030	INSTALLED UNKN
				0190/1688	015	"DIA CIRC CONCR	0030	INSTALLED UNKN
				0190/1494	015	"DIA CIRC CONCR	0030	INSTALLED UNKN
				0190/1164	015	"DIA CIRC CONCR	0030	INSTALLED UNKN
				0190/0805	015	"DIA CIRC CONCR	0030	INSTALLED UNKN
				0190/0458	015	"DIA CAST IRON	0045	INSTALLED UNKN
				0190/0116	015	"DIA CAST IRON	0030	INSTALLED UNKN
1 0 00107 0 00 0386+37 041062 FT				041018 FT	1 0 00107 0 00 0386+47			
LENGTH(AH 2416 BK 3233) 0191/0000				NC TWENTY EIGHTH DIVISION HW	LENGTH(AH 2334 BK 3189)			

DIR: B TOTAL LEN: 29.657 MI. DIST: 02-1 SR: 322
 LEFT MUN: RUSH T RIGHT MUN: RUSH T

STRAWBAND BEAVER RD
 (FRST)
 SANDY RIDGE TR
 (FRST)

018 "DIA CIRC CONCR
 LEN=0050 INSTALLED UNKN 0181/0030
 1 0 00107 0 00 0354+15 037829 FT
 NC TWENTY EIGHTH DIVISION HW
 MFC BEGIN = B
 LENGTH(AH 3233 BK 2555) 0181/0000



STRAWBAND BEAVER RD
 (FRST)
 SANDY RIDGE TR
 (FRST)
 018 "DIA CIRC CONCR
 LEN=0040 INSTALLED UNKN
 0180/0729
 0180/0040
 037829 FT 1 0 00107 0 00 0354+15
 MFC BEGIN = B
 LENGTH(AH 3189 BK 2555) 0180/0000

035274 FT

035274 FT 1 0 00107 0 00 0328+60
 SIX MILE RUN
 STRUCTURE LENGTH 9 FT
 BMSID 14/0322/0170/0000
 LENGTH(AH 2555 BK 1238) 0170/0000

034036 FT

034036 FT 1 0 00107 0 00 0316+38
 LENGTH(AH 1238 BK 2776) 0160/0000

OLD ROUTE 322 RD
 (T924)

0150/0822 ==
 031260 FT

0150/1510 015 "DIA CIRC CONCR
 LEN=0060 INSTALLED UNKN
 031260 FT 1 0 00107 0 00 0288+79
 LENGTH(AH 2776 BK 2473) 0150/0000
 015 "DIA CIRC CONCR
 LEN=0045 INSTALLED UNKN
 015 "DIA CIRC CONCR
 LEN=0045 INSTALLED UNKN
 015 "DIA CIRC CONCR
 LEN=0045 INSTALLED UNKN
 015 "DIA CIRC CONCR
 LEN=0045 INSTALLED UNKN
 015 "DIA CIRC CONCR
 LEN=0045 INSTALLED UNKN

DIR: B TOTAL LEN: 29.657 MI. DIST: 02-1 SR: 322
 LEFT MUN: RUSH T RIGHT MUN: RUSH T

	0140/1040	LEN=0045	INSTALLED UNKN
		015 "DIA	CIR PLASTIC
	0140/0795	LEN=0045	INSTALLED UNKN
		015 "DIA	CIRC CONCR
	0140/0505	LEN=0050	INSTALLED UNKN
		015 "DIA	CIRC CONCR
028787 FT	0140/0006	LEN=0045	INSTALLED UNKN
	028787 FT	1 0 00107	0 00 0264+23
	5 0140/0000	LENGTH(AH	2473 BK 2491)
		015 "DIA	CIRC CONCR
	0130/1984	LEN=0045	INSTALLED UNKN
		(APRA)	PADOT SATELLITE
POE		PADOT	SATELLITE 2-1 RD
	0130/1847	(GOVT)	
		015 "DIA	CIRC CONCR
	0130/1680	LEN=0045	INSTALLED UNKN
		(APRA)	PA GAME COMMISSI
POE		PADOT	SATELLITE 2-1 RD
	0130/1619	(GOVT)	
		018 "DIA	CIR PLASTIC
	0130/1221	LEN=0050	INSTALLED UNKN
		015 "DIA	CIR PLASTIC
	0130/0958	LEN=0050	INSTALLED UNKN
		015 "DIA	CIR PLASTIC
	0130/0680	LEN=0050	INSTALLED UNKN
		015 "DIA	CIR PLASTIC
	0130/0408	LEN=0045	INSTALLED UNKN
		015 "DIA	CIR PLASTIC
	0130/0098	LEN=0050	INSTALLED UNKN
026296 FT	026296 FT	1 0 00107	0 00 0239+49
		ROADSIDE	REST PL
		(SR9203	SEG 0010/0000)
	5 0130/0000	LENGTH(AH	2491 BK 2250)
		018 "DIA	CIR PLASTIC
	0120/2050	LEN=0045	INSTALLED UNKN
		015 "DIA	CIR PLASTIC
	0120/1744	LEN=0045	INSTALLED UNKN
		024 "DIA	CIR PLASTIC
	0120/1139	LEN=0045	INSTALLED UNKN
		015 "DIA	CIR PLASTIC
	0120/0915	LEN=0045	INSTALLED UNKN
		018 "DIA	CIR PLASTIC
	0120/0642	LEN=0055	INSTALLED UNKN
		015 "DIA	CIR PLASTIC
	0120/0050	LEN=0040	INSTALLED UNKN
024046 FT	024046 FT	1 0 00107	0 00 0214+16
		PORT LN	
		(T966)	
	5 0120/0000	LENGTH(AH	2250 BK 3503)

DIR: B TOTAL LEN: 29.657 MI. DIST: 02-1 SR: 322
 LEFT MUN: RUSH T RIGHT MUN: RUSH T

	0110/3450	018 " DIA	CIRC METAL
		LEN=0050	INSTALLED 1997
		RED OAK LN	
	0110/3216	(T962)	
		015 " DIA	CIRC CONCR
		LEN=0040	INSTALLED 1997
	0110/3115	018 " DIA	CIRC CONCR
		LEN=0040	INSTALLED 1997
	0110/2795	015 " DIA	CIRC METAL
		LEN=0040	INSTALLED UNKN
	0110/2450	015 " DIA	CIR PLASTIC
		LEN=0050	INSTALLED UNKN
	0110/2050	015 " DIA	CIRC CONCR
		LEN=0040	INSTALLED UNKN
	0110/1690	015 " DIA	CIR PLASTIC
		LEN=0050	INSTALLED UNKN
	0110/1377	015 " DIA	CIRC CONCR
		LEN=0040	INSTALLED UNKN
	0110/0689	015 " DIA	CIR PLASTIC
		LEN=0040	INSTALLED UNKN
	0110/0300	015 " DIA	CIRC CONCR
		LEN=0051	INSTALLED UNKN
020543 FT	0110/0008	1 0 00107	0 00 0179+47
	020543 FT	LENGTH(AH	3503 BK 2534)
	0110/0000	015 " DIA	CIRC CONCR
		LEN=0040	INSTALLED UNKN
	0100/2082	024 " DIA	CIR PLASTIC
		LEN=0060	INSTALLED UNKN
	0100/1430	015 " DIA	CIRC CONCR
		LEN=0040	INSTALLED UNKN
	0100/1090	015 " DIA	CIRC CONCR
		LEN=0050	INSTALLED UNKN
018009 FT	0100/0088	1 0 00107	0 00 0154+46
	018009 FT	LENGTH(AH	2534 BK 2347)
	0100/0000	018 " DIA	CIRC CONCR
		LEN=0051	INSTALLED UNKN
	0090/1806	015 " DIA	CIRC CONCR
		LEN=0040	INSTALLED UNKN
	0090/1579	018 " DIA	CIRC CONCR
		LEN=0053	INSTALLED UNKN
	0090/1179	018 " DIA	CIRC CONCR
		LEN=0045	INSTALLED UNKN
	0090/0820	018 " DIA	CIRC CONCR
		LEN=0045	INSTALLED UNKN
015662 FT	0090/0360	1 0 00107	0 00 0131+18
	015662 FT	018 " DIA	CIRC CONCR

DIR: B TOTAL LEN: 29.657 MI. DIST: 02-1 SR: 322
 LEFT MUN: RUSH T RIGHT MUN: RUSH T

---	---	5	0090/0000	LEN=0040	INSTALLED	1996
---	---			LENGTH(AH	2347	BK 2584)
---	---		0080/2240	018 "DIA	CIR PLASTIC	
---	---			LEN=0040	INSTALLED	UNKN
---	---		0080/1914	015 "DIA	CIR PLASTIC	
---	---			LEN=0040	INSTALLED	UNKN
---	---		0080/1662	018 "DIA	CIR PLASTIC	
---	---			LEN=0040	INSTALLED	UNKN
---	---		0080/1390	015 "DIA	CIRC CONCR	
---	---			LEN=0040	INSTALLED	UNKN

013078 FT

ENTERPRISE DR
(PRDR)

0070/2421

POI

			013078 FT	1 0 00107	0 00	0105+67
		5	0080/0000	LENGTH(AH	2584	BK 2497)

---	---		0070/2421	(APRA) MO	VALLEY	INDUST
---	---			018 "DIA	CIRC CONCR	
---	---		0070/2125	LEN=0045	INSTALLED	UNKN
---	---			018 "DIA	CIRC CONCR	
---	---		0070/1900	LEN=0060	INSTALLED	UNKN
---	---			015 "DIA	CIRC CONCR	
---	---		0070/1632	LEN=0045	INSTALLED	UNKN
---	---			015 "DIA	CIRC CONCR	
---	---		0070/1400	LEN=0040	INSTALLED	UNKN
---	---			018 "DIA	CIR PLASTIC	
---	---		0070/0878	LEN=0050	INSTALLED	UNKN
---	---			018 "DIA	CIR PLASTIC	
---	---		0070/0580	LEN=0050	INSTALLED	UNKN
---	---			015 "DIA	CIR PLASTIC	
---	---		0070/0350	LEN=0040	INSTALLED	UNKN
---	---			018 "DIA	CIRC CONCR	
---	---		0070/0085	LEN=0035	INSTALLED	UNKN

010581 FT

			010581 FT	1 0 00107	0 00	0081+03
		5	0070/0000	LENGTH(AH	2497	BK 3063)

---	---		0060/2875	018 "DIA	CIR METAL	
---	---			LEN=0050	INSTALLED	UNKN
---	---		0060/2346	015 "DIA	CIRC CONCR	
---	---			LEN=0030	INSTALLED	UNKN
---	---		0060/2116	015 "DIA	CIRC METAL	
---	---			LEN=0051	INSTALLED	UNKN
---	---		0060/1652	015 "DIA	CIRC CONCR	
---	---			LEN=0060	INSTALLED	UNKN
---	---		0060/1390	018 "DIA	CIRC CONCR	
---	---			LEN=0060	INSTALLED	UNKN
---	---		0060/1135	018 "DIA	CIRC CONCR	
---	---			LEN=0060	INSTALLED	UNKN

TRUCK ESCAPE RAMP RD
(SR9301 SEG 0010/0000) 0060/0994

015 "DIA CIRC CONCR

DIR: B TOTAL LEN: 29.657 MI. DIST: 02-1 SR: 322
 LEFT MUN: RUSH T RIGHT MUN: RUSH T

Station	Length	Description	Material	Notes
		0060/0830	LEN=0040	INSTALLED UNKN
			018 "DIA CIRC CONCR	
		0060/0573	LEN=0040	INSTALLED UNKN
			018 "DIA CIRC CONCR	
		0060/0320	LEN=0051	INSTALLED UNKN
			POWDER MAGAZINE RD	
		0060/0267	(T323)	
007518 FT		007518 FT	1 0 00107 0 00 0051+39	
		0060/0000	LENGTH(AH 3063 BK 1032)	
			018 "DIA CIRC CONCR	
		0052/1022	LEN=0050	INSTALLED UNKN
			018 "DIA CIRC CONCR	
		0052/0715	LEN=0045	INSTALLED UNKN
			018 "DIA CIRC CONCR	
RICHARD ST (T322)		0052/0634	LEN=0045	INSTALLED UNKN
			BMSSEN 14/0322/0052/0000	
		0052/0480	LEN=0045	INSTALLED UNKN
006486 FT		0052/0065	1 0 00107 0 00 0041+42	
		006486 FT	COLD STREAM	
			BMSBG 14/0322/0052/0000	
			RUSH PHILIPSBURG B	
		0052/0000	LENGTH(AH 1032 BK 1078)	
			HALF MOON ST (BORO)	
		0032/0995	NC PORT MATILDA HW	
			FROM 0504/0006 SH	
		0032/0926	(CONN)	
			018 "DIA CIRC CONCR	
		0032/0671	LEN=0087	INSTALLED UNKN
			PRESQUEISLE ST	
			(SR0504 SEG 0012/0000)	
BLACK MOSHANNON RD (SR0504 SEG 0012/0000)		0032/0653	018 "DIA CIRC CONCR	
			LEN=0036	INSTALLED UNKN
		0032/0413	HALE ST (BORO)	
		0032/0381	018 "DIA CIRC CONCR	
			LEN=0040	INSTALLED UNKN
005408 FT		005408 FT	0 0 00000 0 00 0000+00	
			PINE ST (BORO)	
			PHILIPSBURG RUSH T	
		0032/0000	LENGTH(AH 1078 BK 2858)	
			028 "DIA CIRC CONCR	
		0022/2267	LEN=0056	INSTALLED UNKN
			036 "DIA CIRC CONCR	

DIR: B TOTAL LEN: 29.657 MI. DIST: 02-1 SR: 322
 LEFT MUN: RUSH T RIGHT MUN: RUSH T

002550 FT

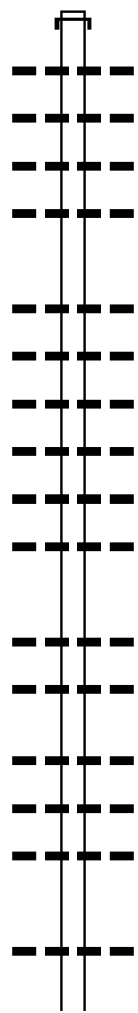
000000 FT

0022/1867	LEN=0073	INSTALLED UNKN
	024 "DIA	CIRC CONCR
0022/1467	LEN=0072	INSTALLED UNKN
	018 "DIA	CIRC CONCR
0022/1067	LEN=0067	INSTALLED UNKN
	TRIB COLD	STREAM
	STRUCTURE	LENGTH 32 FT
0022/0944	BMSID 14/0322/0022/0944	
	018 "DIA	CIRC CONCR
0022/0717	LEN=0050	INSTALLED UNKN
002550 FT	0 0 00000	0 00 0000+00
	NC RA	ILROAD ST
		9TH ST
		(SR3029 SEG 0020/0074)
0022/0000	LENGTH(AH 2858 BK 2550)	
	024 "DIA	CIRC CONCR
0012/2492	LEN=0095	INSTALLED UNKN
	024 "DIA	CIRC CONCR
0012/1404	LEN=0050	INSTALLED UNKN
	CENTRE ST	
		(SR0053 SEG 0016/2101)
	RAILROAD ST	
0012/0863	(BORO)	
	018 "DIA	CIRC CONCR
0012/0807	LEN=0052	INSTALLED UNKN
	LC TO	RAILROAD ST
0012/0708	(BORO)	
	MOSHANNON ST	
0012/0457	(T694)	
	024 "DIA	CIRC CONCR
0012/0413	LEN=0050	INSTALLED UNKN
	018 "DIA	CIRC CONCR
0012/0148	LEN=0052	INSTALLED UNKN
	TO 3044/0012	SH
0012/0136	(BORO)	
0012/0123	BMSEN 14/0322/0012/0000	
000000 FT	0 0 00000	0 00 0000+00
	NC WO	ODLAND RD
	INTER-BK	TWENTY EIGHTH DIVISION
		(SR0322 SEG 0776/0449)
		MOSHANNON CREEK
	BMSBG 14/0322/0012/0000	
	MFC BEGIN = B	
	BK-CLEARFIELD	(17)
0012/0000	LENGTH(AH 2550 BK 0000)	

DIR: B TOTAL LEN: 27.785 MI. DIST: 02-1 SR: 192
 LEFT MUN: MILES T RIGHT MUN: MILES T

146703 FT

146703 FT AH-UNION (59)



INTER-AHD BUFFALO RD (SRO192 SEG 0010/0000)

0610/1528 018 "DIA CIRC METAL UNKN

0610/1400 LEN=0100 INSTALLED UNKN

0610/0956 018 "DIA CIRC METAL UNKN

0610/0556 LEN=0070 INSTALLED UNKN

0610/0157 018 "DIA CIRC METAL UNKN

145175 FT

145175 FT 1 0 00306 0 01 1448+66

5 0610/0000 LENGTH(AH 1528 BK 2505)

018 "DIA CIRC METAL UNKN

0600/2244 LEN=0095 INSTALLED UNKN

0600/1849 018 "DIA CIRC METAL UNKN

0600/1453 LEN=0090 INSTALLED UNKN

0600/1151 018 "DIA CIRC METAL UNKN

0600/0655 LEN=0090 INSTALLED UNKN

0600/0149 018 "DIA CIRC METAL UNKN

142670 FT

142670 FT 1 0 00306 0 01 1423+61

5 0600/0000 LENGTH(AH 2505 BK 2274)

018 "DIA CIRC METAL UNKN

0590/2225 LEN=0085 INSTALLED UNKN

0590/1764 018 "DIA CIRC METAL UNKN

0590/0945 LEN=0085 INSTALLED UNKN

0590/0545 018 "DIA CIRC METAL UNKN

0590/0198 018 "DIA CIRC METAL UNKN

140396 FT

140396 FT 1 0 00306 0 01 1400+87

5 0590/0000 LENGTH(AH 2274 BK 1576)

015 "DIA CIRC METAL UNKN

0580/1558 LEN=0070 INSTALLED UNKN

YANKEE RUN STRUCTURE LENGTH 9 FT

EXTRACT DATE: 12/18/2023
PRINT DATE: 12/19/2023

ROADWAY MANAGEMENT SYSTEM
SLD COUNTY/SR - ANNUAL PRINT

PAGE NUMBER: 207
COUNTY: CENTRE

DIR: B TOTAL LEN: 27.785 MI.
LEFT MUN: MILES T

DIST: 02-1 SR: 192
RIGHT MUN: MILES T

TUNIS RD
(FRST)

Station	Length	Material	Status
0580/1199		BMS ID 14 / 0192 / 0580 / 1199	
0580/1098		BUCKHORN DR	
0580/1066		(FRST)	
0580/1066		018 " DIA CIRC METAL	LEN=0070 INSTALLED UNKN
0580/0475		025 " DIA CIRC METAL	LEN=0050 INSTALLED UNKN
138820 FT		1 0 00306 0 01 1385+11	
0580/0000		LENGTH(AH 1576 BK 2511)	
0570/2416		018 " DIA CIRC METAL	LEN=0090 INSTALLED UNKN
0570/2228		FALLEN TIMBER TR	(FRST)
0570/2044		018 " DIA CIRC METAL	LEN=0085 INSTALLED UNKN
0570/1625		018 " DIA CIRC METAL	LEN=0080 INSTALLED UNKN
0570/1130		018 " DIA CIRC METAL	LEN=0085 INSTALLED UNKN
0570/0615		018 " DIA CIRC METAL	LEN=0085 INSTALLED UNKN
0570/0275		018 " DIA CIRC METAL	LEN=0090 INSTALLED UNKN
136309 FT		1 0 00306 0 01 1360+00	
0570/0000		LENGTH(AH 2511 BK 2978)	
0560/2867		018 " DIA CIRC METAL	LEN=0070 INSTALLED UNKN
0560/2451		PINE CREEK RD	(FRST)
0560/2445		018 " DIA CIRC METAL	LEN=0085 INSTALLED UNKN
0560/2090		018 " DIA CIRC METAL	LEN=0085 INSTALLED UNKN
0560/1578		018 " DIA CIRC METAL	LEN=0085 INSTALLED UNKN
0560/0994		018 " DIA CIRC METAL	LEN=0085 INSTALLED UNKN
0560/0500		018 " DIA CIRC METAL	LEN=0080 INSTALLED UNKN
133331 FT		1 0 00306 0 01 1330+37	
0560/0000		LENGTH(AH 2978 BK 3037)	
0550/2640		018 " DIA CIRC METAL	LEN=0090 INSTALLED UNKN
0550/2188		018 " DIA CIRC METAL	LEN=0080 INSTALLED UNKN
0550/1844		018 " DIA CIRC METAL	LEN=0080 INSTALLED UNKN
0550/1385		018 " DIA CIRC METAL	LEN=0085 INSTALLED UNKN

DIR: B TOTAL LEN: 27.785 MI. DIST: 02-1 SR: 192
 LEFT MUN: MILES T RIGHT MUN: MILES T

	0550/1002	LEN=0085	INSTALLED	UNKN
		018 "DIA	CIRC METAL	
	0550/0700	LEN=0050	INSTALLED	UNKN
		018 "DIA	CIRC METAL	
	0550/0303	LEN=0080	INSTALLED	UNKN
130294 FT	130294 FT	1 0 00306	0 01 1300+00	
	5 0550/0000	LENGTH(AH 3037 BK 3012)		
		018 "DIA	CIRC METAL	
	0540/2854	LEN=0080	INSTALLED	UNKN
		018 "DIA	CIRC METAL	
	0540/2378	LEN=0080	INSTALLED	UNKN
		018 "DIA	CIRC METAL	
	0540/1884	LEN=0095	INSTALLED	UNKN
		018 "DIA	CIRC METAL	
	0540/1586	LEN=0090	INSTALLED	UNKN
		018 "DIA	CIRC METAL	
	0540/1198	LEN=0085	INSTALLED	UNKN
		018 "DIA	CIRC METAL	
	0540/0701	LEN=0065	INSTALLED	UNKN
		018 "DIA	CIRC METAL	
127282 FT	0540/0349	LEN=0060	INSTALLED	UNKN
	127282 FT	1 0 00306	0 01 1270+00	
		018 "DIA	CIRC METAL	
	5 0540/0000	LENGTH(AH 3012 BK 2276)		
		024 "DIA	CIRC METAL	
	0530/1611	LEN=0080	INSTALLED	UNKN
		018 "DIA	CIRC METAL	
	0530/1312	LEN=0060	INSTALLED	UNKN
		CABIN RD		
	0530/1035	(T858)		
		030 "DIA	CIRC METAL	
	0530/0123	LEN=0050	INSTALLED	UNKN
125006 FT	125006 FT	1 0 00306	0 01 1247+28	
		CABIN RD		
	5 0530/0000	LENGTH(AH 2276 BK 3085)		
		018 "DIA	CIRC METAL	
	0520/2848	LEN=0050	INSTALLED	UNKN
		018 "DIA	CIRC METAL	
	0520/2460	LEN=0050	INSTALLED	UNKN
		018 "DIA	CIRC METAL	
	0520/2158	LEN=0060	INSTALLED	UNKN
		018 "DIA	CIRC METAL	
	0520/1789	LEN=0080	INSTALLED	UNKN
		024 "DIA	CIRC METAL	
	0520/1537	LEN=0100	INSTALLED	UNKN

DIR: B TOTAL LEN: 27.785 MI. DIST: 02-1 SR: 192
 LEFT MUN: MILES T RIGHT MUN: MILES T

Stationing	Structure	Material	Length	Notes
0520/0731	018" DIA CIRC	METAL	LEN=0050	INSTALLED UNKN
0520/0339	018" DIA CIRC	CONCR	LEN=0045	INSTALLED UNKN
0520/0105	018" DIA CIRC	CONCR	LEN=0045	INSTALLED UNKN
121921 FT	1 0 00306 0 01 1201+19		120382 FT	
121921 FT	STOVER GAP RD			
0520/0000	LENGTH(AH 3085 BK 1539)			
0510/1337	018" DIA CIRC	CONCR	LEN=0050	INSTALLED UNKN
0510/0399	RAILROAD CREEK		STRUCTURE LENGTH 14 FT	
120382 FT	BMSID 14/0192/0510/0399			
0510/0000	LENGTH(AH 1539 BK 1127)			
0500/0775	024" DIA CIRC	CONCR	LEN=0055	INSTALLED UNKN
0500/0110	018" DIA CIRC	CONCR	LEN=0045	INSTALLED UNKN
119255 FT	1 0 00306 0 01 1189+98			
0500/0000	VILLAGE: LIVONIA			
0490/2105	LENGTH(AH 1127 BK 2501)			
0490/1800	018" DIA CIRC	CONCR	LEN=0050	INSTALLED UNKN
0490/1595	018" DIA CIRC	CONCR	LEN=0050	INSTALLED UNKN
0490/1255	018" DIA CIRC	CONCR	LEN=0040	INSTALLED UNKN
0490/0985	018" DIA CIRC	CONCR	LEN=0045	INSTALLED UNKN
0490/0845	018" DIA CIRC	CONCR	LEN=0050	INSTALLED UNKN
0490/0532	018" DIA CIRC	CONCR	LEN=0050	INSTALLED UNKN
0490/0393	018" DIA CIRC	CONCR	LEN=0045	INSTALLED UNKN
0490/0100	018" DIA CIRC	CONCR	LEN=0040	INSTALLED UNKN
116754 FT	1 0 00306 0 01 1165+03			
0490/0000	LENGTH(AH 2501 BK 2509)			
	018" DIA CIRC	CONCR		

DIR: B TOTAL LEN: 27.785 MI. DIST: 02-1 SR: 192
 LEFT MUN: MILES T RIGHT MUN: MILES T

0480/2334	LEN=0045	INSTALLED UNKN
018 "DIA	CIRC CONCR	
0480/2180	LEN=0045	INSTALLED UNKN
018 "DIA	CIRC CONCR	
0480/1810	LEN=0050	INSTALLED UNKN
WALNUT RD		
(TB65)		
0480/1713	018 "DIA	CIRC CONCR
0480/1467	LEN=0075	INSTALLED UNKN
030 "DIA	CIRC CONCR	
0480/1235	LEN=0050	INSTALLED UNKN
018 "DIA	CIRC CONCR	
0480/0905	LEN=0050	INSTALLED UNKN
018 "DIA	CIRC CONCR	
0480/0603	LEN=0045	INSTALLED UNKN
024 "DIA	CIRC CONCR	
0480/0124	LEN=0050	INSTALLED UNKN
114245 FT	1 0 00306	0 01 1140+00
5 0480/0000	LENGTH(AH 2509 BK 2594)	
018 "DIA	CIRC CONCR	
0470/2480	LEN=0050	INSTALLED UNKN
WALNUT RD		
(TB65)		
0470/2478	024 "DIA	CIRC CONCR
0470/2100	LEN=0040	INSTALLED UNKN
018 "DIA	CIRC CONCR	
0470/1891	LEN=0045	INSTALLED UNKN
036 "DIA	CIRC CONCR	
0470/1600	LEN=0045	INSTALLED UNKN
018 "DIA	CIRC CONCR	
0470/0250	LEN=0045	INSTALLED UNKN
111651 FT		
5 0470/0000	LENGTH(AH 2594 BK 3034)	
024 "DIA	CIRC CONCR	
0460/2950	LEN=0100	INSTALLED UNKN
054 "DIA	CIRC CONCR	
0460/2071	LEN=0040	INSTALLED UNKN
018 "DIA	CIRC CONCR	
0460/0709	LEN=0050	INSTALLED UNKN
108617 FT	1 0 00306	0 01 1083+60
5 0460/0000	LENGTH(AH 3034 BK 0858)	

114245 FT

1 0 00306 0 01 1114+00 111651 FT
 GREENBURR GAP RD
 (T527) 0470/0000

108617 FT

DIR: B TOTAL LEN: 27.785 MI. DIST: 02-1 SR: 192
 LEFT MUN: MILES T RIGHT MUN: MILES T

	0450/0694	060 " DIA CIRC METAL LEN=0060 INSTALLED UNKN
107759 FT	0450/0060 107759 FT 5 0450/0000	018 " DIA CIRC CONCR LEN=0045 INSTALLED UNKN 1 0 00306 0 01 1074+94 LENGTH(AH 0858 BK 2315)
	0440/1690	018 " DIA CIRC CONCR LEN=0045 INSTALLED UNKN
	0440/1421	018 " DIA CIRC CONCR LEN=0060 INSTALLED UNKN
	0440/0874	018 " DIA CIRC CONCR LEN=0050 INSTALLED UNKN
105444 FT	0440/0750 105444 FT 5 0440/0000	018 " DIA CIRC CONCR LEN=0050 INSTALLED UNKN 1 0 00306 0 01 1051+73 060 " DIA CIRC METAL LEN=0048 INSTALLED UNKN LENGTH(AH 2315 BK 1276)
	0430/0650	018 " DIA CIRC CONCR LEN=0025 INSTALLED UNKN
104168 FT	0430/0356 104168 FT 5 0430/0000	018 " DIA CIRC CONCR LEN=0018 INSTALLED UNKN 1 0 00306 0 01 1038+91 LENGTH(AH 1276 BK 2709)
	0420/2365	018 " DIA CIRC CONCR LEN=0050 INSTALLED UNKN
	0420/2069	018 " DIA CIRC CONCR LEN=0050 INSTALLED UNKN
	0420/1760	048 " DIA CIRC METAL LEN=0035 INSTALLED UNKN
	0420/1487	018 " DIA CIRC CONCR LEN=0045 INSTALLED UNKN
	0420/1200	018 " DIA CIRC CONCR LEN=0045 INSTALLED UNKN
	0420/1010	018 " DIA CIRC CONCR LEN=0060 INSTALLED UNKN
	0420/0660	036 " DIA CIRC CONCR LEN=0040 INSTALLED UNKN
	0420/0460	018 " DIA CIRC CONCR LEN=0050 INSTALLED UNKN
101459 FT	0420/0163 101459 FT 5 0420/0000	018 " DIA CIRC CONCR LEN=0050 INSTALLED UNKN 1 0 00306 0 01 1011+76 LENGTH(AH 2709 BK 2383)
	0410/2289	018 " DIA CIRC CONCR LEN=0050 INSTALLED UNKN

DIR: B TOTAL LEN: 27.785 MI. DIST: 02-1 SR: 192
 LEFT MUN: MILES T RIGHT MUN: MILES T

Station	Length	Material	Notes
0410/2030	0050	018" DIA CIRC CONCR	INSTALLED UNKN
0410/1930	0045	024" DIA CIRC CONCR	INSTALLED UNKN
0410/1409	0045	024" DIA CIRC CONCR	INSTALLED UNKN
WOLFES GAP RD (T525)			
0410/0027	0050	060" DIA CIRC METAL	INSTALLED UNKN
099076 FT	100306	0010987+87	
0410/0000	2383	LENGTH(AH BK 1566)	
0400/1353	0050	018" DIA CIRC CONCR	INSTALLED UNKN
0400/0940	0050	018" DIA CIRC CONCR	INSTALLED UNKN
097510 FT			
097510 FT	100306	0010972+05	
0400/0000	0100	070" DIA CIRC METAL	INSTALLED UNKN
	1566	LENGTH(AH BK 3195)	
0390/2527	0050	018" DIA CIRC CONCR	INSTALLED UNKN
0390/1765	0040	018" DIA CIRC METAL	INSTALLED UNKN
0390/1525	0045	018" DIA CIRC CONCR	INSTALLED UNKN
0390/1120	0050	018" DIA CIRC CONCR	INSTALLED UNKN
0390/0700	0095	024" DIA CIRC CONCR	INSTALLED UNKN
0390/0280	0045	036" DIA CIR PLASTIC	INSTALLED UNKN
094315 FT	100306	0010940+14	
FOX GAP RD (T526)			
0390/0000	3195	LENGTH(AH BK 2848)	
0380/2744	0060	024" DIA CIRC CONCR	INSTALLED UNKN
0380/2400	0050	018" DIA CIRC CONCR	INSTALLED UNKN
0380/2130	0050	018" DIA CIRC CONCR	INSTALLED UNKN

DIR: B TOTAL LEN: 27.785 MI. DIST: 02-1 SR: 192
 LEFT MUN: MILES T RIGHT MUN: MILES T

	0380/0740	018 " DIA CIRC CONCR LEN=0045 INSTALLED UNKN
091467 FT	0380/0440 091467 FT	018 " DIA CIRC CONCR LEN=0045 INSTALLED UNKN 1 0 00306 0 01 0911+60 060 " DIA CIRC METAL LEN=0040 INSTALLED UNKN
	0380/0000	LENGTH(AH 2848 BK 1994) 018 " DIA CIRC CONCR LEN=0045 INSTALLED UNKN
	0370/1548	018 " DIA CIRC CONCR LEN=0045 INSTALLED UNKN
	0370/0883	018 " DIA CIRC CONCR LEN=0045 INSTALLED UNKN
089473 FT	0370/0040 089473 FT	018 " DIA CIRC CONCR LEN=0060 INSTALLED 2002 1 0 00306 0 01 0891+82 BROWN RD (T524)
	0370/0000	LENGTH(AH 1994 BK 1783) 018 " H 30 " W ELLIP METAL LEN=0050 INSTALLED UNKN
	0360/1532	
087690 FT	087690 FT	1 0 00306 0 01 0874+02
	0360/0000	LENGTH(AH 1783 BK 2124)
	0350/1260	018 " DIA CIRC CONCR LEN=0050 INSTALLED UNKN
	0350/0830	018 " DIA CIRC CONCR LEN=0045 INSTALLED UNKN
085566 FT	0350/0067 085566 FT	018 " DIA CIRC CONCR LEN=0045 INSTALLED UNKN 1 0 00306 0 01 0852+78 BACK RD (T523)
	0350/0000	LENGTH(AH 2124 BK 2380) 018 " DIA CIRC CONCR
	0340/2170	LEN=0070 INSTALLED UNKN
	0340/1574	018 " DIA CIRC CONCR LEN=0060 INSTALLED 2002
	0340/1509	040 " H 72 " W ELLIP METAL LEN=0070 INSTALLED UNKN

DIR: B TOTAL LEN: 27.785 MI. DIST: 02-1 SR: 192
 LEFT MUN: MILES T RIGHT MUN: MILES T

					026"H 43"W ELLIP METAL
				0340/0126	LEN=0050 INSTALLED UNKN
	083186 FT			083186 FT	1 0 00306 0 01 0829+11
				0340/0000	LENGTH(AH 2380 BK 3504)
					TRIB ELK CREEK
					STRUCTURE LENGTH 10 FT
				0330/3376	BMSID 14/0192/0330/3376
					NC BRUSH VALLEY RD
					BEILER DR
				0330/2425	(TWP)
				0330/2400	018 " DIA CIRC CONCR
					LEN=0060 INSTALLED UNKN
					018 " DIA CIRC CONCR
				0330/0800	LEN=0045 INSTALLED UNKN
					024 " DIA CIRC CONCR
				0330/0391	LEN=0045 INSTALLED UNKN
	079682 FT			079682 FT	1 0 00306 0 01 0794+07
				0330/0000	LENGTH(AH 3504 BK 2065)
					SOUTH AL
				0320/1266	(TWP)
				0320/1265	015 " DIA CIRC METAL
					LEN=0035 INSTALLED UNKN
					GROVE AL
				0320/0986	(TWP)
					018 " DIA CIRC METAL
				0320/0770	LEN=0100 INSTALLED UNKN
					CHESTNUT ST
				0320/0715	(TWP)
					015 " DIA CIRC METAL
				0320/0395	LEN=0035 INSTALLED 2002
					MULBERRY ST
				0320/0367	(TWP)
					MIDDLE ST
				0320/0146	(TWP)
				0320/0012	BMSEN 14/0192/0320/0000
	077617 FT			077617 FT	1 0 00306 0 01 0773+42
					TRIB ELK CREEK
					BMSBG 14/0192/0320/0000
				0320/0000	LENGTH(AH 2065 BK 1111)
					HICKORY ST
				0310/1036	(T861)

NORTH AL
(TWP)

DIR: B TOTAL LEN: 27.785 MI. DIST: 02-1 SR: 192
 LEFT MUN: MILES T RIGHT MUN: MILES T

Segment	Station	Length	Material	Notes
BROAD ST (SR0880 SEG 0010/0000)	0310/0759	0040	018" DIA CIRC METAL	INSTALLED UNKN
	0310/0744		TOWN LN	
	0310/0516		(TB62) SECOND STEET	
	0310/0310	0030	018" DIA CIRC CONCR	INSTALLED UNKN
	0310/0293		(TWP) WATER ST	
	0310/0017	0030	018" DIA CIRC METAL	INSTALLED UNKN
	076506 FT	1 0 00306	0 01 0763+45	
	0310/0000		BROAD ST (TB60)	
	0300/1645	0030	018" DIA CIRC METAL	INSTALLED UNKN
	0300/1426		LENGTH(AH 1111 BK 1664) PINE ST (TWP)	
SOUTH AL (TWP)	0300/1415	0030	018" DIA CIRC CONCR	INSTALLED UNKN
	0300/1107		1ST AL (TWP)	
	0300/1100	0030	018" DIA CIRC CONCR	INSTALLED UNKN
	0300/0820		2ND AL (TWP)	
	0300/0539		3RD AL (TWP)	
	0300/0253		4TH AL (TWP)	
	0300/0081	0081	NORTH AL (TWP)	
	074842 FT	1 0 00306	0 01 0746+88	
	0300/0000		LENGTH(AH 1664 BK 2561) (TWP)	
	0290/2002	0045	018" DIA CIRC CONCR	INSTALLED UNKN
	0290/1680	0045	018" DIA CIRC METAL	INSTALLED UNKN
	0290/1430	0065	015"H 25"W ELLIP METAL	INSTALLED UNKN
	0290/0530	0045	015" DIA CIRC METAL	INSTALLED UNKN
	0290/0159	0050	018" DIA CIRC METAL	INSTALLED UNKN
	072281 FT	1 0 00306	0 01 0721+31	

VILLAGE: REBERSBURG

DIR: B TOTAL LEN: 27.785 MI. DIST: 02-1 SR: 192
 LEFT MUN: MILES T RIGHT MUN: MILES T

ROCKVILLE RD
 (T521)

Station	Description	Material	Length	Notes
0280/1262	NC MAIN ST	030"H 40"W ELLIP METAL	LEN=0030	INSTALLED UNKN
			LENGTH(AH 2561 BK 1423)	
070858 FT		018 " DIA CIRC METAL	LEN=0045	INSTALLED UNKN
			1 0 00306 0 01 0707+12	
			LENGTH(AH 1423 BK 2387)	
		015 " DIA CIRC METAL	LEN=0050	INSTALLED UNKN
			LEN=0050	INSTALLED UNKN
		018 " DIA CIRC METAL	LEN=0050	INSTALLED UNKN
		018 " DIA CIRC METAL	LEN=0045	INSTALLED UNKN
068471 FT			1 0 00306 0 01 0683+29	
			LENGTH(AH 2387 BK 2883)	
		025 " DIA CIRC METAL	LEN=0045	INSTALLED UNKN
		036"H 54"W ELLIP METAL	LEN=0035	INSTALLED UNKN
065588 FT			1 0 00306 0 01 0654+50	
			OLD PIKE RD	
			(T864)	
			LENGTH(AH 2883 BK 1870)	
		024 " DIA CIRC METAL	LEN=0045	INSTALLED UNKN
063718 FT			1 0 00306 0 01 0635+81	
			MILLHEIM NARROWS RD	
			(SR0445 SEG 0060/3121)	
			LENGTH(AH 1870 BK 0874)	
		018 " DIA CIR PLASTIC	LEN=0060	INSTALLED 2010
062844 FT			1 0 00306 0 01 0627+14	
			LENGTH(AH 0874 BK 3112)	

DIR: B TOTAL LEN: 27.785 MI. DIST: 02-1 SR: 192
 LEFT MUN: MILES T RIGHT MUN: MILES T

SHAFFERTOWN RD
 (T607)

0230/2257

==

---|---

0230/1926

018 "DIA CIR PLASTIC
 LEN=0050 INSTALLED 2010

---|---

0230/1600

018 "DIA CIRC METAL
 LEN=0050 INSTALLED UNKN

059732 FT

---|---

0230/0082

018 "DIA CIRC METAL
 LEN=0045 INSTALLED UNKN

059732 FT

1 0 00306 0 01 0596+09

5 0230/0000

LENGTH(AH 3112 BK 3963)

---|---

0220/3291

018 "DIA CIRC METAL
 LEN=0045 INSTALLED UNKN

---|---

0220/2839

018 "DIA CIRC METAL
 LEN=0050 INSTALLED UNKN

---|---

0220/2364

018 "DIA CIRC METAL
 LEN=0045 INSTALLED UNKN

---|---

0220/1542

018 "DIA CIRC METAL
 LEN=0055 INSTALLED UNKN

---|---

0220/1092

018 "DIA CIR PLASTIC
 LEN=0055 INSTALLED 1996

---|---

0220/0766

015 "DIA CIRC METAL
 LEN=0048 INSTALLED UNKN

---|---

0220/0763

024 "DIA CIR PLASTIC
 LEN=0045 INSTALLED UNKN

---|---

0220/0030

018 "DIA CIRC METAL
 LEN=0050 INSTALLED UNKN

1 0 00306 0 01 0556+53 055769 FT
 MADISONBURG PK RD
 (SR0445 SEG 0070/0000) 0220/0000

055769 FT

==

5 0220/0000

LENGTH(AH 3963 BK 3145)
 LEISURE LN

==

0210/3002

(TWP)

WEST ST
 (TWP)

0210/2905

==

---|---

0210/2630

018 "DIA CIRC METAL
 LEN=0045 INSTALLED UNKN

---|---

0210/2152

015 "DIA CIRC METAL
 LEN=0045 INSTALLED UNKN

DIR: B TOTAL LEN: 27.785 MI. DIST: 02-1 SR: 192
 LEFT MUN: MILES T RIGHT MUN: MILES T

GINGRICH GAP RD
 (T472)

052624 FT	0210/0338	018 "DIA CIR PLASTIC
	052624 FT	LEN=0030 INSTALLED UNKN
		1 0 00306 0 01 0525+00
		VILLAGE: MADISONBURG
	0210/0000	LENGTH(AH 3145 BK 2527)
050097 FT	050097 FT	1 0 00306 0 01 0499+85
		MILES
		GREGG T
	0200/0000	LENGTH(AH 2527 BK 2998)
	0190/2385	015 "DIA CIRC METAL
		LEN=0040 INSTALLED UNKN
047099 FT	047099 FT	1 0 00306 0 01 0470+00
	0190/0000	LENGTH(AH 2998 BK 2508)
0180/2052	0180/1590	018 "DIA CIRC METAL
		LEN=0044 INSTALLED UNKN
044591 FT	044591 FT	1 0 00306 0 01 0445+00
	0180/0000	LENGTH(AH 2508 BK 2509)
	0170/1470	018 "DIA CIRC METAL
		LEN=0045 INSTALLED UNKN
	0170/1100	018 "DIA CIRC METAL
		LEN=0050 INSTALLED UNKN
	0170/0550	018 "DIA CIRC METAL
		LEN=0060 INSTALLED UNKN
	0170/0176	018 "DIA CIRC METAL
		LEN=0045 INSTALLED UNKN
042082 FT	042082 FT	1 0 00306 0 01 0420+00
	0170/0000	LENGTH(AH 2509 BK 2753)

DIR: B TOTAL LEN: 27.785 MI. DIST: 02-1 SR: 192
 LEFT MUN: GREGG T RIGHT MUN: GREGG T

Stationing	Structure ID	Description	Material	Status
	0160/1515	018" DIA	CIRC METAL	INSTALLED UNKN
039329 FT	0160/0495	BRUSH MTN RD		
	039329 FT	(SR2007 SEG 0080/2565)		
	0160/0000	1 0 00306 0 01 0392+63	LENGTH(AH 2753 BK 2234)	
	0150/2000	018" DIA	CIRC METAL	INSTALLED UNKN
	0150/1671	018" DIA	CIRC METAL	INSTALLED UNKN
	0150/1007	018" DIA	CIRC METAL	INSTALLED UNKN
	0150/0678	018" DIA	CIRC CONCR	INSTALLED UNKN
037095 FT	0150/0185	018" DIA	CIRC METAL	INSTALLED UNKN
	037095 FT	1 0 00306 0 01 0370+38	BRANCH PENNS CREEK	
	0150/0000	STRUCTURE LENGTH 12 FT	BMSID 14/0192/0150/0000	
	0140/2348	LENGTH(AH 2234 BK 2688)	015" DIA	CIRC METAL
	0140/0943	036"H 54"W	ELLIP METAL	INSTALLED 2004
034407 FT	0140/0280	015" DIA	CIRC METAL	INSTALLED UNKN
	034407 FT	1 0 00306 0 01 0343+50	LENGTH(AH 2688 BK 2828)	
	0140/0000	036" DIA	CIRC METAL	INSTALLED UNKN
	0130/2287	024"H 40"W	ELLIP METAL	INSTALLED UNKN
	0130/1456	018" DIA	CIRC METAL	INSTALLED UNKN
	0130/1239	015" DIA	CIRC METAL	INSTALLED UNKN
	0130/0488	015" DIA	CIRC METAL	INSTALLED UNKN
	0130/0168	015" DIA	CIRC METAL	INSTALLED UNKN

DIR: B TOTAL LEN: 27.785 MI. DIST: 02-1 SR: 192
 LEFT MUN: GREGG T RIGHT MUN: GREGG T

Stationing	Notes	Material	Length	Installation
031579 FT	0130/0050 031579 FT	GRENOBLE RD (T459) 1 0 00306 0 01 0315+14 048 " DIA CIRC METAL	0050	INSTALLED UNKN
	0130/0000	LEN=0058 LENGTH(AH 2828 BK 2798)	0000	INSTALLED UNKN
	0120/1335	036 " DIA CIRC METAL	0050	INSTALLED UNKN
	0120/0819	036 " DIA CIRC METAL	0050	INSTALLED UNKN
	0120/0261	015 " DIA CIRC METAL	0055	INSTALLED UNKN
028781 FT	028781 FT	1 0 00306 0 01 0287+24	0058	INSTALLED UNKN
	0120/0000	LENGTH(AH 2798 BK 2399)	0000	INSTALLED UNKN
	0110/0639	024 " DIA CIRC METAL	0040	INSTALLED UNKN
	0110/0549	PENN'S CAVE RD (PRDR)	0040	INSTALLED UNKN
	0110/0380	018 " DIA CIR PLASTIC	0060	INSTALLED 2022
026382 FT	026382 FT	1 0 00306 0 01 0263+25	0060	INSTALLED 2022
	0110/0000	LENGTH(AH 2399 BK 2573)	0000	INSTALLED 2022
	0100/2120	018 " DIA CIR PLASTIC	0065	INSTALLED 2022
	0100/1239	018 " DIA CIRC METAL	0045	INSTALLED 2002
	0100/0200	SARA CAMPBELL LN (SR2012 SEG 0008/0000)	0040	INSTALLED UNKN
023809 FT	023809 FT	1 0 00306 0 00 0237+54	0040	INSTALLED UNKN
	0100/0000	LENGTH(AH 2573 BK 2754)	0000	INSTALLED UNKN
	0090/2250	018 " DIA CIRC METAL	0040	INSTALLED UNKN
	0090/1215	018 " DIA CIR PLASTIC	0040	INSTALLED 2022
BLUE BALL RD (T470)	0090/1178		0040	INSTALLED 2022

DIR: B TOTAL LEN: 27.785 MI. DIST: 02-1 SR: 192
 LEFT MUN: GREGG T RIGHT MUN: GREGG T

Stationing	Notes	Stationing	Notes
021055 FT		021055 FT	1 0 00306 0 00 0210+00
	--- ---	0090/0000	LENGTH(AH 2754 BK 3041)
		0080/2600	018 "DIA CIRC METAL LEN=0040 INSTALLED UNKN
	--- ---	0080/1842	018 "DIA CIRC METAL LEN=0045 INSTALLED UNKN
	--- ---	0080/1330	018 "DIA CIRC METAL LEN=0045 INSTALLED UNKN
	==	0080/0884	RIDGE RD (T455)
018014 FT		018014 FT	1 0 00306 0 00 0179+59
		0080/0000	LENGTH(AH 3041 BK 3011)
	--- ---	0070/1920	018 "DIA CIRC METAL LEN=0045 INSTALLED UNKN
MOUNTAINSIDE LN (TWP)	==		
015003 FT		015003 FT	1 0 00306 0 00 0149+58
		0070/0000	LENGTH(AH 3011 BK 2470)
	--- ---	0060/2134	GREGG POTTER T
	--- ---	0060/1841	018 "DIA CIRC METAL LEN=0045 INSTALLED UNKN
	--- ---	0060/1400	018 "DIA CIR PLASTIC LEN=0045 INSTALLED 2022
	--- ---	0060/0800	018 "DIA CIRC METAL LEN=0045 INSTALLED UNKN
012533 FT		012533 FT	1 0 00306 0 00 0125+00
		0060/0000	LENGTH(AH 2470 BK 2508)
	==	0050/1997	DENNIS ALAN CR (TWP)
	--- ---	0050/0439	018 "DIA CIRC METAL LEN=0045 INSTALLED UNKN
010025 FT		010025 FT	1 0 00306 0 00 0100+00
		0050/0000	LENGTH(AH 2508 BK 2502)

DIR: B TOTAL LEN: 27.785 MI. DIST: 02-1 SR: 192
 LEFT MUN: POTTER T RIGHT MUN: POTTER T

TOWNSHIP RD
(TWP)

0040/0998 ==

007523 FT

005116 FT

002545 FT

EMERY RD
(T431)

0010/1559 ==

UNNAMED AL
(BORO)

0010/0488 ==

000000 FT ==

	==	0040/1025	POND LN (T438)
	==	007523 FT	1 0 00306 0 00 0075+02
		5 0040/0000	LENGTH(AH 2502 BK 2407)
	---	0030/0340	018 "DIA CIRC METAL LEN=0040 INSTALLED UNKN
		005116 FT	1 0 00306 0 00 0051+04
		5 0030/0000	LENGTH(AH 2407 BK 2571)
	---	0020/1358	LANE AV (T435)
	---	0020/0913	KREITZER AV (T434)
	---	0020/0660	018 "DIA CIRC METAL LEN=0045 INSTALLED UNKN
		002545 FT	1 0 00306 0 00 0025+39
		5 0020/0000	NC BRUSH VALLEY RD LENGTH(AH 2571 BK 2545)
	---	0010/1250	018 "DIA CIRC METAL LEN=0045 INSTALLED UNKN
	---	0010/0750	018 "DIA CIRC METAL LEN=0045 INSTALLED UNKN
	---	0010/0488	POTTER CENTRE HALL B MILES AL (BORO)
	---	0010/0226	1 0 00306 0 00 0000+00
	---	000000 FT	NC CHURCH ST PENNSYLVANIA AV (SR0144 SEG 0110/1449)
	---	5 0010/0000	MFC BEGIN = D LENGTH(AH 2545 BK 0000)



EXTRACT DATE: 12/18/2023 ROADWAY MANAGEMENT SYSTEM PAGE NUMBER: 191
PRINT DATE: 12/19/2023 SLD COUNTY/SR - ANNUAL PRINT COUNTY: CENTRE
DIR: N TOTAL LEN: 20.566 MI. DIST: 02-1 SR: 150
LEFT MUN: LIBERTY T RIGHT MUN: LIBERTY T



DIR: N TOTAL LEN: 20.566 MI. DIST: 02-1 SR: 150
 LEFT MUN: LIBERTY T RIGHT MUN: LIBERTY T

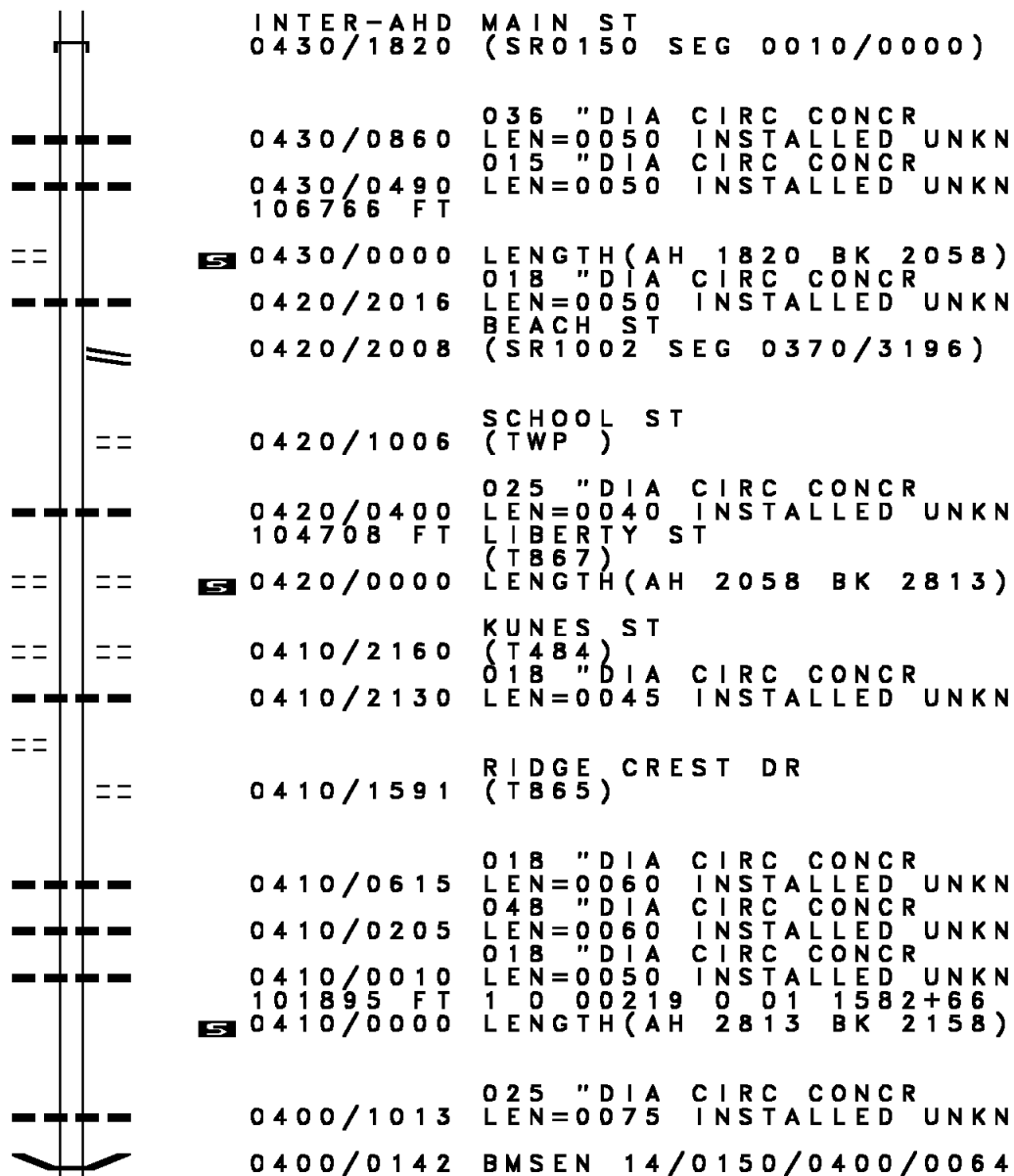
1 0 00219 0 01 1632+30 106743 FT
 BEACH ST
 (T471) 0430/0000

1 0 00219 0 01 1611+60 104685 FT
 N LIBERTY ST
 (T867) 0420/0000

N KUNES ST
 (T483) 0410/2160

BRICKLEY RD
 (T844) 0410/1811

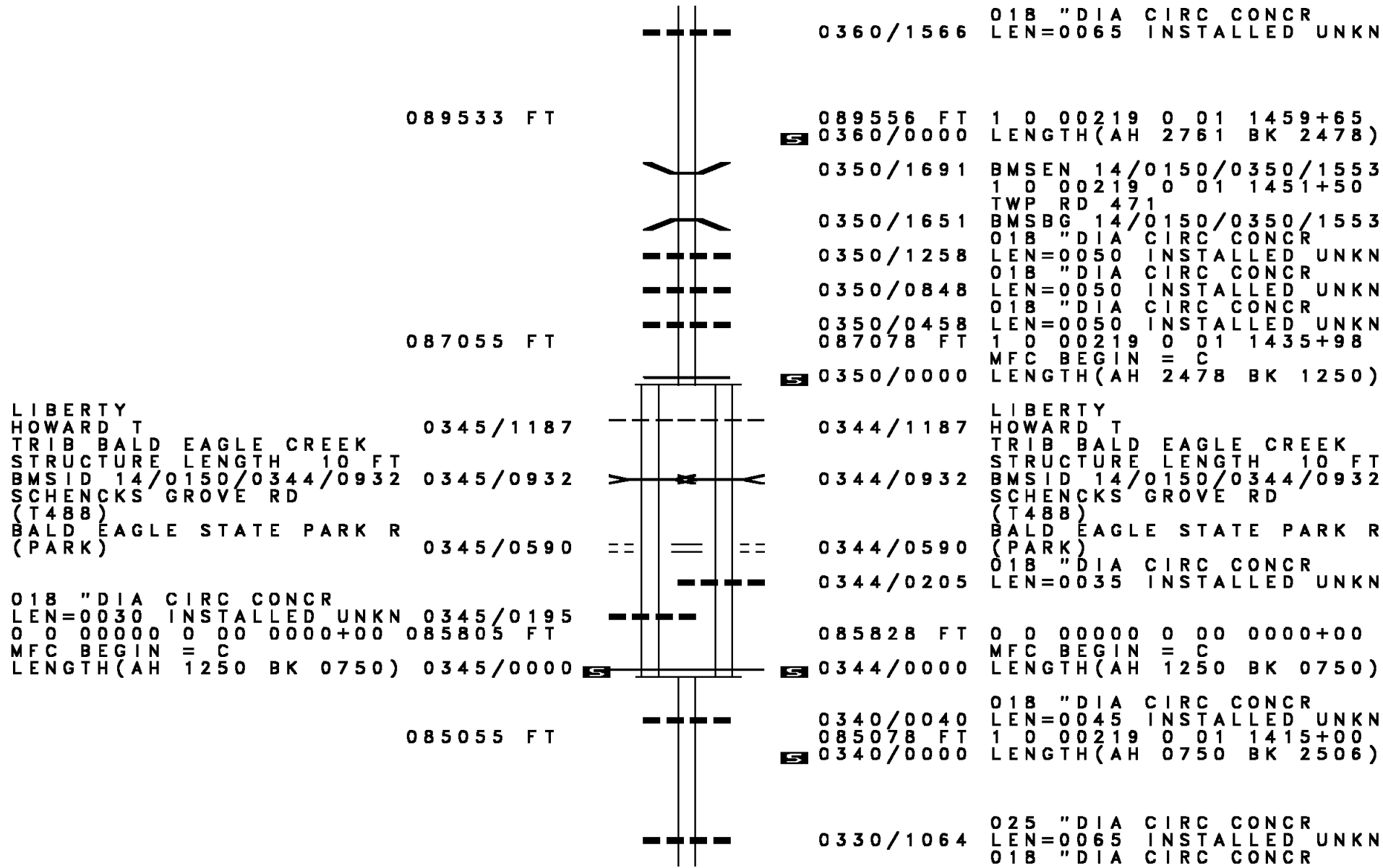
101872 FT



DIR: N TOTAL LEN: 20.566 MI. DIST: 02-1 SR: 150
 LEFT MUN: LIBERTY T RIGHT MUN: LIBERTY T

Segment ID	Start Station	End Station	Length (FT)	Notes
1 0 00219 0 01	1561+08	099714	099714	MARSH CREEK RD (SR1002 SEG 0330/0358) 0400/0000
				0400/0064 MARSH CREEK BMSBG 14/0150/0400/0064
				099737 FT SAYERS DAM RD (SR1002 SEG 0330/0358)
				0400/0000 LENGTH(AH 2158 BK 3362)
				018 "DIA CIRC CONCR LEN=0050 INSTALLED UNKN
				018 "DIA CIRC CONCR LEN=0050 INSTALLED UNKN
				018 "DIA CIRC METAL LEN=0040 INSTALLED 2001
				018 "DIA CIRC CONCR LEN=0050 INSTALLED UNKN
				018 "DIA CIRC CONCR LEN=0050 INSTALLED UNKN
COUNTRY LN (PRDR)		0390/0250		TRIB BALD EAGLE CREEK STRUCTURE LENGTH 12 FT
1 0 00219 0 01	1527+92	096352	096352	HUNTER RUN RD (SR1004 SEG 0050/2390) 0390/0000
				0390/0106 BMSID 14/0150/0390/0106
				096375 FT LENGTH(AH 3362 BK 1856)
				0390/0000 018 "DIA CIRC CONCR LEN=0050 INSTALLED UNKN
				0380/1400 018 "DIA CIRC CONCR LEN=0050 INSTALLED UNKN
				0380/0620 018 "DIA CIRC CONCR LEN=0050 INSTALLED UNKN
				094496 FT 094519 FT 1 0 00219 0 01 1509+29
				0380/0000 LENGTH(AH 1856 BK 2202)
				018 "DIA CIRC CONCR LEN=0100 INSTALLED UNKN
				025 "DIA CIRC CONCR LEN=0100 INSTALLED UNKN
1 0 00219 0 01	1487+20	092294	092294	HUNTER RUN RD (SR1004 SEG 0010/0000) 0370/0000
				0370/0800 HUNTERS RUN STRUCTURE LENGTH 12 FT
				0370/0350 092317 FT BMSID 14/0150/0360/2661
				0370/0000 LENGTH(AH 2202 BK 2761)
				0360/2661

DIR: N TOTAL LEN: 20.566 MI. DIST: 02-1 SR: 150
 LEFT MUN: LIBERTY T RIGHT MUN: LIBERTY T



DIR: N TOTAL LEN: 20.566 MI. DIST: 02-1 SR: 150
 LEFT MUN: HOWARD T RIGHT MUN: HOWARD T

1 0 00219 0 01 1389+24 082549 FT
 SWARTZ HOLLOW RD
 (T486) 0330/0000

1 0 00219 0 01 1357+36 079309 FT
 HOWARD DIVIDE RD
 (SR1001 SEG 0010/0000) 0320/0000

CONFER HOLLOW RD
 (T480) 0300/1148

0330/0625	LEN=0050	INSTALLED UNKN
018 "DIA	CIRC CONCR	
0330/0197	LEN=0050	INSTALLED UNKN
082572 FT		
0330/0000	LENGTH(AH 2506 BK 3240)	
	TRIB BALD EAGLE CREEK	
	STRUCTURE LENGTH 12 FT	
0320/3019	BMSID 14/0150/0320/3019	
0320/1738	ROADSIDE REST PL	
	(SR9204 SEG 0010/0475)	
0320/1279	ROADSIDE REST PL	
	(SR9204 SEG 0010/0000)	
0320/0900	LEN=0015	INSTALLED 1998
	TRIB BALD EAGLE CREEK	
	STRUCTURE LENGTH 12 FT	
0320/0319	BMSID 14/0150/0320/0319	
079332 FT	WALNUT ST	
0320/0000	(SR0026 SEG 0640/2150)	
	LENGTH(AH 3240 BK 2726)	
	018 "DIA CIRC CONCR	
0310/2550	LEN=0045	INSTALLED UNKN
0310/0125	018 "DIA CIRC CONCR	
076606 FT	LEN=0045	INSTALLED UNKN
0310/0000	1 0 00219 0 01 1330+00	
	LENGTH(AH 2726 BK 2222)	
	018 "DIA CIRC CONCR	
0300/1986	LEN=0050	INSTALLED UNKN
	TRIB BALD EAGLE CREEK	
	STRUCTURE LENGTH 10 FT	
0300/1398	BMSID 14/0150/0300/1398	
0300/0950	018 "DIA CIRC CONCR	
	LEN=0050	INSTALLED UNKN
0300/0500	018 "DIA CIRC CONCR	
	LEN=0050	INSTALLED UNKN
0300/0164	018 "DIA CIRC CONCR	
	LEN=0030	INSTALLED UNKN

DIR: N TOTAL LEN: 20.566 MI. DIST: 02-1 SR: 150
 LEFT MUN: HOWARD T RIGHT MUN: HOWARD T

Stationing	Right of Way	Structure	Material	Length	Notes
074361 FT	074384 FT	STATE PARK RD (PARK)		1 0 00219 0 01 1307+84	
	0300/0000	LENGTH(AH 2222 BK 2833)			
	0290/2600	018 " DIA CIRC CONCR			
	0290/2375	LEN=0040 INSTALLED UNKN			
	0290/1924	018 " DIA CIRC CONCR			
	0290/0619	LEN=0040 INSTALLED UNKN			
1 0 00219 0 01 1279+36 GREENS RUN RD (T482)	071528 FT	071551 FT			
	0290/0000	0290/0000			
		LENGTH(AH 2833 BK 3298)			
		GREENS RUN STRUCTURE LENGTH 12 FT			
		BMSID 14/0150/0280/3101			
		018 " DIA CIRC CONCR			
		LEN=0040 INSTALLED UNKN			
		018 " DIA CIRC CONCR			
		LEN=0040 INSTALLED UNKN			
		018 " DIA CIRC CONCR			
		LEN=0040 INSTALLED UNKN			
NYMAN DEVELOPMENT RD (T945)	0280/1032	0280/0810			
		018 " DIA CIRC CONCR			
		LEN=0040 INSTALLED UNKN			
	068230 FT	068253 FT			
		1 0 00219 0 01 1246+36			
		TRIB BALD EAGLE CREEK			
		STRUCTURE LENGTH 10 FT			
		BMSID 14/0150/0280/0000			
		LENGTH(AH 3298 BK 1783)			
SOUTH HOLLOW RD (T944)	0270/1625	0270/0750			
		018 " DIA CIRC CONCR			
		LEN=0040 INSTALLED UNKN			
		018 " DIA CIRC CONCR			
		LEN=0040 INSTALLED UNKN			
1 0 00219 0 01 1228+50 TOWNSHIP BUILDING RD (T943)	066447 FT	066470 FT			
	0270/0000	0270/0000			
		LENGTH(AH 1783 BK 1851)			

DIR: N TOTAL LEN: 20.566 MI. DIST: 02-1 SR: 150
 LEFT MUN: HOWARD T RIGHT MUN: HOWARD T

Stationing	Notes	Material	Length	Other Data
	--- ---	018 " DIA	0260/1700	CIRC CONCR
	--- ---	LEN=0045		INSTALLED UNKN
	--- ---	018 " DIA	0260/1300	CIRC CONCR
	--- ---	LEN=0045		INSTALLED UNKN
064596 FT			064619 FT	1 0 00219 0 01 1210+00
			5 0260/0000	LENGTH(AH 1851 BK 2371)
SCHWABTOWN RD (T456)	0250/1325	==		
	--- ---	025 " DIA	0250/1271	CIRC CONCR
	--- ---	LEN=0040		INSTALLED UNKN
	--- ---	060 " DIA	0250/0482	CIRC CONCR
	--- ---	LEN=0040		INSTALLED UNKN
062225 FT			0250/0025	BMS EN 14/0150/0250/0000
			062248 FT	1 0 00219 0 01 1186+22
				BULLIT RUN
			5 0250/0000	BMSBG 14/0150/0250/0000
BULLIT RUN RD (T398)	0240/2012	== ==		LENGTH(AH 2371 BK 2123)
	--- ---	018 " DIA	0240/2012	CIRC CONCR
	--- ---	LEN=0050		INSTALLED UNKN
	--- ---	018 " DIA	0240/1940	CIRC CONCR
	--- ---	LEN=0050		INSTALLED UNKN
	--- ---	018 " DIA	0240/1554	CIRC CONCR
	--- ---	LEN=0050		INSTALLED UNKN
	--- ---	018 " DIA	0240/1148	CIRC CONCR
	--- ---	LEN=0050		INSTALLED UNKN
	--- ---	018 " DIA	0240/0738	CIRC CONCR
	--- ---	LEN=0050		INSTALLED UNKN
	--- ---	018 " DIA	0240/0400	CIRC CONCR
	--- ---	LEN=0050		INSTALLED UNKN
060102 FT			060125 FT	1 0 00219 0 01 1165+00
			5 0240/0000	LENGTH(AH 2123 BK 2615)
	--- ---	018 " DIA	0230/2591	CIRC CONCR
	--- ---	LEN=0018		INSTALLED UNKN
	--- ---	018 " DIA	0230/1491	CIRC CONCR
	--- ---	LEN=0018		INSTALLED UNKN
	--- ---	025 " DIA	0230/0444	CIRC CONCR
	--- ---	LEN=0025		INSTALLED UNKN
	--- ---	HOWARD		
	--- ---	BOGGS T		
057487 FT			0230/0169	
			057510 FT	1 0 00219 0 01 1138+95

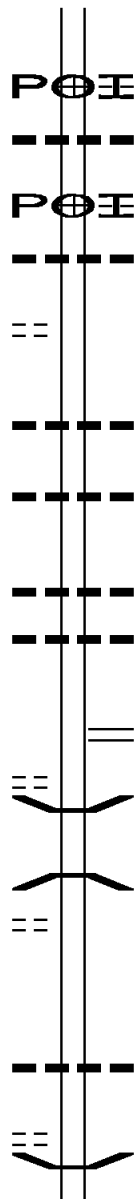
DIR: N TOTAL LEN: 20.566 MI. DIST: 02-1 SR: 150
 LEFT MUN: HOWARD T RIGHT MUN: HOWARD T

1 0 00219 0 01 1125+94 056186 FT
 LEATHERS CAMP RD
 (T443) 0220/0000

ANTIS RUN RD
 (T906) 0200/2623

CURTIN HOLLOW RD
 (T426) 0200/2434

NEFF RD
 (T454) 0200/0044
 049695 FT



5 0230/0000 LENGTH(AH 2615 BK 1301)
 (APRA) PADOT STOCKPILE
 PADOT STOCKPILE #5 RD
 (GOVT)
 015 " DIA CIR PLASTIC
 0220/0810 LEN=0100 INSTALLED 2001
 (APRA) ROBINSON LUMBER
 W DOWDYS HOLE RD
 (TB63)
 0220/0501 060"H 48"W ELLIP METAL
 0220/0325 LEN=0100 INSTALLED UNKN
 056209 FT

5 0220/0000 LENGTH(AH 1301 BK 3538)

0210/2500 025 " DIA CIRC CONCR
 LEN=0050 INSTALLED UNKN

0210/1765 018 " DIA CIRC CONCR
 LEN=0060 INSTALLED UNKN

0210/0785 018 " DIA CIRC CONCR
 LEN=0050 INSTALLED UNKN
 060 " DIA CIRC CONCR
 0210/0350 LEN=0045 INSTALLED UNKN
 052671 FT 1 0 00219 0 01 1090+46
 CURTIN RD
 (SR1003 SEG 0020/1676)

5 0210/0000 LENGTH(AH 3538 BK 2953)

0200/2584 BMS EN 14/0150/0200/2568
 1 0 00219 0 01 1086+60
 ANTIS RUN
 0200/2568 BMSBG 14/0150/0200/2568

0200/0926 048 " DIA CIRC CONCR
 LEN=0045 INSTALLED UNKN

0200/0012 BMS EN 14/0150/0200/0000
 049718 FT 1 0 00219 0 01 1060+83

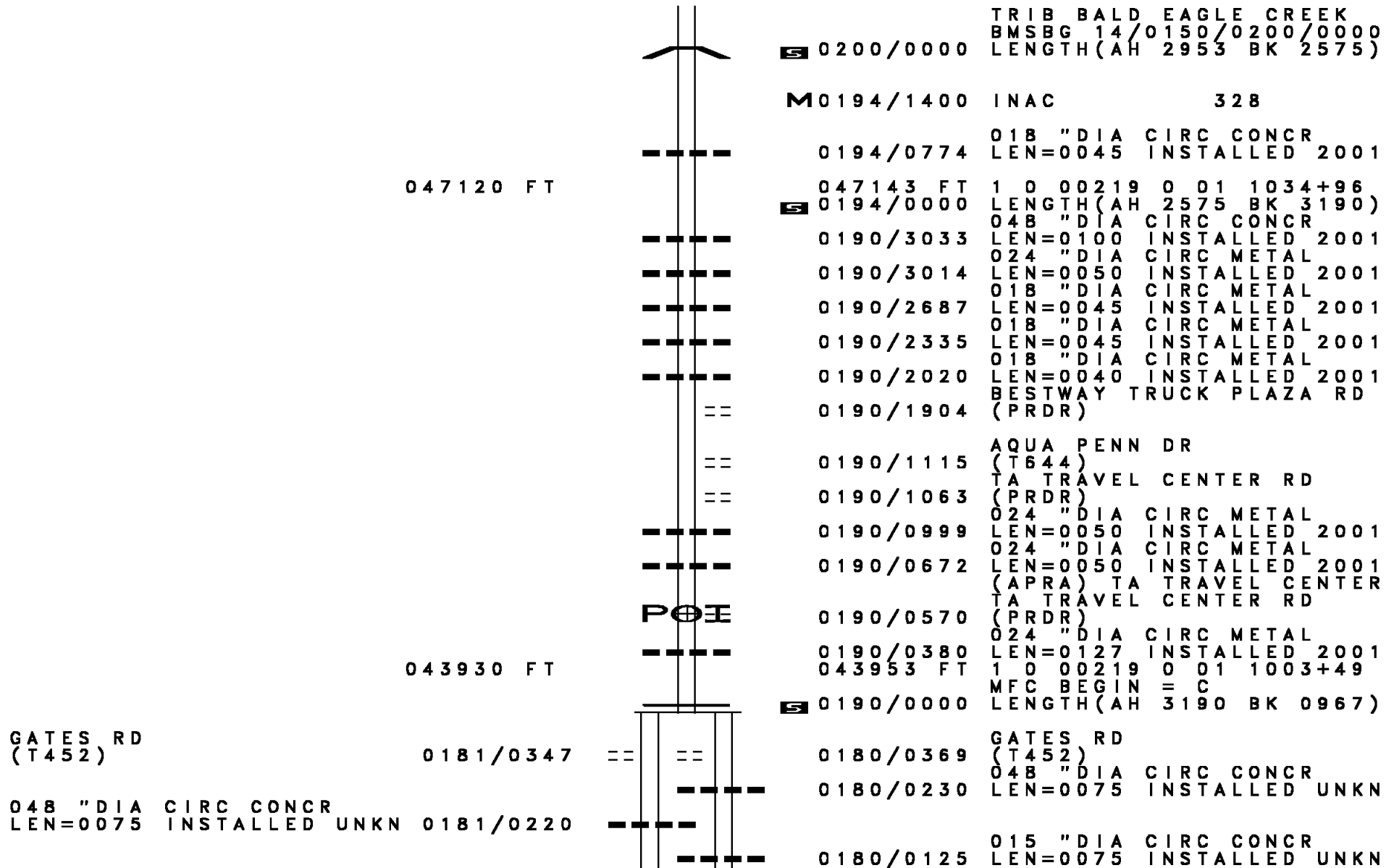
EXTRACT DATE: 12/18/2023
PRINT DATE: 12/19/2023

ROADWAY MANAGEMENT SYSTEM
SLD COUNTY/SR - ANNUAL PRINT

PAGE NUMBER: 183
COUNTY: CENTRE

DIR: N TOTAL LEN: 20.566 MI.
LEFT MUN: BOGGS T

DIST: 02-1 SR: 150
RIGHT MUN: BOGGS T



DIR: N TOTAL LEN: 20.566 MI. DIST: 02-1 SR: 150
LEFT MUN: BOGGS T RIGHT MUN: BOGGS T

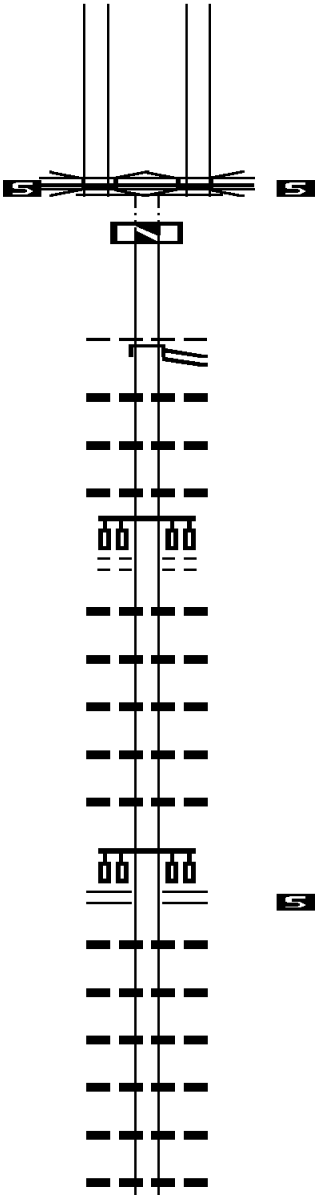
Station	Description	Length	Material	Notes
042986	0181/0000	042986 FT	SR8008	042986 FT 1 0 00219 0 01 0993+43
0171/0365	0171/0365			
0171/0237	0171/0237			
0171/0135	0171/0135			
0171/0115	0171/0115			
042493	0170/0000	042493 FT	SR8008	042581 FT 1 0 00219 0 01 0989+61
0170/0103	0170/0103			
0170/0000	0170/0000			
0168/2336	0168/2336			
0168/2325	0168/2325			
0168/2010	0168/2010			
0168/1839	0168/1839			
0168/1340	0168/1340			
0168/0885	0168/0885			
0168/0567	0168/0567			
0168/0545	0168/0545			
0168/0530	0168/0530			
0169/0567	0169/0567			
0169/0545	0169/0545			
0169/0472	0169/0472			

DIR: N TOTAL LEN: 20.566 MI. DIST: 02-1 SR: 150
 LEFT MUN: BOGGS T RIGHT MUN: BOGGS T

1 0 00219 0 01 0920+71 035696 FT
 LR 107
 OP ID 14/0144/0376/1787
 NC ALT 0220
 ALT 0220 INTER-BK
 (SR0144 SEG 0382/0000)
 MFC BEGIN = B
 LTH AH 001823 BK 020282 0165/0000
 035696 FT

BELLEFONTE B 0160/2233

1 0 00346 7 00 0000+00 033463 FT
 HIGH ST
 (SR3006 SEG 0170/0606) 0160/0000



035704 FT 1 0 00219 0 01 0920+71
 LR 107
 OP ID 14/0144/0376/1787
 NC ALT 0220
 ALT 0220
 (SR0144 SEG 0383/0000)
 MFC BEGIN = B
 LTH AH 001838 BK 020282
 0164/0000
 035704 FT
 7162/0000
 INTER-AHD
 LTH AH 020282 BK 002233
 LINN ST
 (SR0144 SEG 0330/0000)
 LINN ST
 (SR0144 SEG 0330/0000)
 BELLEFONTE B
 024 "DIA CIRC CONCR
 LEN=0087 INSTALLED 2017
 015 "DIA CIRC CONCR
 LEN=0025 INSTALLED UNKN
 015 "DIA CIRC CONCR
 LEN=0025 INSTALLED UNKN
 LAMB ST
 (BORO)
 015 "DIA CIRC METAL
 LEN=0030 INSTALLED UNKN
 015 "DIA CIRC CONCR
 LEN=0025 INSTALLED UNKN
 015 "DIA CIRC CONCR
 LEN=0025 INSTALLED UNKN
 015 "DIA CIRC CONCR
 LEN=0025 INSTALLED UNKN
 015 "DIA CIRC CONCR
 LEN=0025 INSTALLED UNKN
 HIGH ST
 (SR0550 SEG 0400/0000)
 033471 FT
 LENGTH(AH 2233 BK 1281)
 015 "DIA CIRC CONCR
 LEN=0035 INSTALLED UNKN
 018 "DIA CIRC METAL
 LEN=0025 INSTALLED UNKN
 015 "DIA CIRC METAL
 LEN=0010 INSTALLED UNKN
 015 "DIA CIRC METAL
 LEN=0030 INSTALLED UNKN
 018 "DIA CIRC METAL
 LEN=0025 INSTALLED UNKN
 015 "DIA CIRC METAL
 LEN=0050 INSTALLED UNKN

DIR: N TOTAL LEN: 20.566 MI. DIST: 02-1 SR: 150
 LEFT MUN: BELLEFONTE B RIGHT MUN: BELLEFONTE B

Street Name	Segment	Length (FT)	Material / Details
	032182 FT		
	032190 FT		1 0 00346 0 00 1126+63 STONEY BATTER ST (BORO)
			NC WATER ST MILL ST (SR3002 SEG 0010/0000)
	0150/0000		LENGTH(AH 1281 BK 1633)
	0140/1616		(AAR 506206B)#TRKS 01 024"H 36"W ELLIP METAL
	0140/1490		LEN=0051 INSTALLED UNKN
PHOENIX AV (BORO)	0140/1430		
	0140/1360		BMS EN 14/0150/0140/1316 1 0 00346 0 00 1123+49 LOGAN BRANCH
	0140/1316		BMS BG 14/0150/0140/1316 VALENTINE HILL RD
	0140/1264		(BORO)
REYNOLDS AV (BORO)	0140/1041		
	0140/0889		HOLMES ST (BORO)
	0140/0490		018 "DIA CIR PLASTIC LEN=0045 INSTALLED 2009 BELLEFONTE
	0140/0461		SPRING T 024"H 24"W CON BOX CUL
	0140/0385		LEN=0040 INSTALLED UNKN
	0140/0384		018 "DIA CIRC METAL LEN=0051 INSTALLED 2001 PINE ST
	0140/0383		(T963)
	0140/0140		018 "DIA CIRC METAL LEN=0051 INSTALLED 2001
WATER ST (SR0550 SEG 0390/2094)	030549 FT 0140/0000		
	0140/0000		1 0 00346 0 00 1110+30 LENGTH(AH 1633 BK 2316) WALNUT ST
	0130/2206		(T380)
NONAME RD (TWP)	0130/2066		
	0130/2026		018 "DIA CIRC METAL LEN=0040 INSTALLED 2001
	0130/1685		018 "DIA CIRC METAL LEN=0040 INSTALLED 2001
MYRTLE ST (T567)	0130/1617		
	0130/1345		018 "DIA CIRC METAL LEN=0040 INSTALLED 2001
			018 "DIA CIRC CONCR

DIR: N TOTAL LEN: 20.566 MI. DIST: 02-1 SR: 150
 LEFT MUN: SPRING T RIGHT MUN: SPRING T

Location	Segment ID	Length (FT)	Material / Notes
ROCKRIMMON DR (TWP)	0130/0442	028233	0130/0449 LEN=0040 INSTALLED UNKN
			028241 FT 1 0 00871 0 02 0415+00
			SPRING BENNER T
	0130/0000		LENGTH(AH 2316 BK 2395) 018 "DIA CIRC METAL
	0120/1894		LEN=0060 INSTALLED UNKN
			STONECREST DR (PRDR)
	0120/0675		025838 FT 025846 FT 1 0 00871 0 02 0391+11
			NC WILLOWBANK ST
BEL AIRE HILLS RD (T660)	0110/2067		LENGTH(AH 2395 BK 2372) CLEMENS LN (T776) 018 "DIA CIRC METAL
			LEN=0045 INSTALLED UNKN
	0110/1675		0110/1342 LEN=0070 INSTALLED 2001
QUARRY ST (TWP)	0110/0723		012 "DIA CIRC METAL
			LEN=0060 INSTALLED UNKN
FISHBURN HILL RD (T342)	0110/0000		LENGTH(AH 2372 BK 3227) AMBERLEIGH LANE (TWP)
			0100/2977
			0100/2371 018 "DIA CIRC CONCR
			LEN=0040 INSTALLED UNKN
			(APRA) GROFF TRACTOR & ROLLING RIDGE DR (T533)
EAGLE POINT RD (PRDR)	0100/1729		0100/1729
			0100/0740 018 "DIA CIRC CONCR
			LEN=0045 INSTALLED UNKN
			018 "DIA CIRC CONCR

DIR: N TOTAL LEN: 20.566 MI. DIST: 02-1 SR: 150
 LEFT MUN: BENNER T RIGHT MUN: BENNER T

Segment Description	Stationing	Length	Material	Notes
	0100/0290	LEN=0045	INSTALLED UNKN	
	0100/0050	LEN=0045	INSTALLED UNKN	
	020247 FT	1 0 00871 0 02 0335+81		
	0100/0000	LENGTH(AH 3227 BK 1747)		
	0090/1579	LEN=0060	INSTALLED UNKN	
	0090/1386	LEN=0036	INSTALLED 2022	
	0090/1385	LEN=0024	INSTALLED UNKN	
PARADISE RD (SR3004 SEG 0010/3122)	0090/0885		RISHELL HILL RD (T532)	
	0090/0885	025 "DIA	CIRC CONCR	
	0090/0879	LEN=0050	INSTALLED UNKN	
	0090/0659	LC TO RISHELL HILL RD (CONN)		
	0090/0079	028 "DIA	CIRC CONCR	
SR 8019 RAMP SEG 0250 (SR8019 SEG 0250/0000)	0090/0032	LEN=0050	INSTALLED UNKN	
	018492 FT			
	018500 FT	1 0 00871 0 02 0310+63		
	0090/0000	MFC BEGIN = B LENGTH(AH 1747 BK 1960)		
SR 8019 RAMP SEG 0260 (SR8019 SEG 0260/0000)	0084/1827		SR 8019 RAMP SEG 0500 (SR8019 SEG 0500/1052)	
SR 8019 RAMP SEG 0270 (SR8019 SEG 0270/2116)	0084/1616		SR 8019 RAMP SEG 0260 (SR8019 SEG 0260/0000)	
SR 99 SB OP ID 14/0099/0791/0271	0084/1125		SR 99 SB OP ID 14/0099/0791/0271	
SR 99 NB OP ID 14/0099/0790/0137	0084/0970		SR 99 NB OP ID 14/0099/0790/0137	
SR 8019 RAMP SEG 0770 (SR8019 SEG 0762/0000)	0084/0802		SR 8019 RAMP SEG 0750 (SR8019 SEG 0772/2064)	
	0084/0434		SR 8019 RAMP SEG 0770 (SR8019 SEG 0762/0000)	
	0084/0060		SR 8019 RAMP SEG 0760 (SR8019 SEG 0752/0000)	
	0084/0028		018 "DIA CIRC UNKNOWN LEN=0050 INSTALLED UNKN	
SR 8019 RAMP SEG 0010 (SR8019 SEG 0010/0740)	0085/0020			

DIR: N TOTAL LEN: 20.566 MI. DIST: 02-1 SR: 150
 LEFT MUN: BENNER T RIGHT MUN: BENNER T

Stationing	Description	Stationing	Description
0 0 00000 0 00 0000+00 016540 FT		016540 FT	0 0 00000 0 00 0000+00
MFC BEGIN = B			MFC BEGIN = B
LENGTH(AH 1952 BK 1282) 0085/0000		0084/0000	LENGTH(AH 1960 BK 1282)
		0080/0910	018 " DIA CIRC CONCR LEN=0060 INSTALLED UNKN
			(APRA) CLEVELAND BROS PENNTech DR (TWP)
015258 FT		0080/0206	036 " DIA CIRC CONCR LEN=0100 INSTALLED UNKN
		0080/0160	LEN=0100 INSTALLED UNKN
		015258 FT	1 0 00871 0 02 0285+92
		0080/0000	LENGTH(AH 1282 BK 2592)
			WARDEN DR (GOVT)
		0070/1873	
			036 " DIA CIRC CONCR LEN=0040 INSTALLED UNKN
		0070/0925	024 " DIA CIRC CONCR LEN=0060 INSTALLED UNKN
012666 FT		0070/0825	LEN=0060 INSTALLED UNKN
		012666 FT	1 0 00871 0 02 0260+00
			(APRA) ROCKVIEW STATE P ROCKVIEW RD (GOVT)
		0070/0000	LENGTH(AH 2592 BK 2435)
		0060/2326	BMSSEN 14/0150/0060/2307 1 0 00871 0 02 0257+45 NO UNDERPASS INFORMATIO
		0060/2307	BMSBG 14/0150/0060/2307
			018 " DIA CIRC CONCR LEN=0060 INSTALLED UNKN
		0060/1378	015 " DIA CIRC METAL LEN=0035 INSTALLED UNKN
		0060/1130	
010231 FT		010231 FT	1 0 00871 0 02 0235+48
		0060/0000	LENGTH(AH 2435 BK 2492)
			018 " DIA CIRC METAL LEN=0075 INSTALLED UNKN
		0050/2365	018 " DIA CIRC METAL LEN=0075 INSTALLED UNKN
		0050/2098	015 " DIA CIRC CONCR LEN=0040 INSTALLED UNKN
		0050/1515	

DIR: N TOTAL LEN: 20.566 MI. DIST: 02-1 SR: 150
 LEFT MUN: BENNER T RIGHT MUN: BENNER T

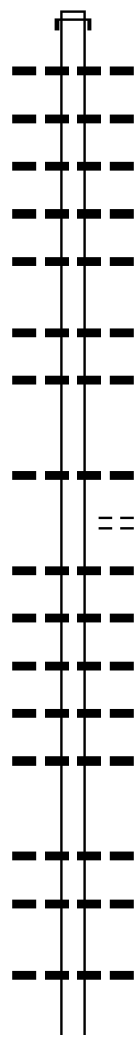
Stationing	Description	Stationing	Description
007739 FT		007739 FT	1 0 00871 0 02 0210+00
		0050/0000	LENGTH(AH 2492 BK 2525)
		0040/2165	BENNER COLLEGE T
		0040/1690	018 "DIA CIRC CONCR
		0040/1434	LEN=0050 INSTALLED 2001
			PERSIA RD (TWP)
005214 FT		005214 FT	1 0 00871 0 02 0184+58
ELLIS PL (TWP)		0040/0000	LENGTH(AH 2525 BK 2455)
0030/2427			030 "DIA CIRC CONCR
		0030/1321	LEN=0020 INSTALLED 2001
002759 FT		002759 FT	1 0 00871 0 02 0160+06
			018 "DIA CIRC CONCR
			LEN=0131 INSTALLED UNKN
			SHILOH RD (T378)
SHILOH RD (SR3041 SEG 0010/0000)	0030/0000	0030/0000	MFC BEGIN = B
			LENGTH(AH 2455 BK 1657)
		0022/1576	018 "DIA CIRC CONCR
018 "DIA CIRC CONCR	0023/1576		LEN=0035 INSTALLED UNKN
LEN=0030 INSTALLED UNKN		0022/1485	018 "DIA CIRC CONCR
			LEN=0030 INSTALLED UNKN
018 "DIA CIRC CONCR	0023/1475		
LEN=0030 INSTALLED UNKN		0022/1351	018 "DIA CIRC CONCR
FROM 3041/0010 SH (CONN)	0023/1463		LEN=0030 INSTALLED UNKN
		0022/1219	018 "DIA CIRC CONCR
018 "DIA CIRC CONCR	0023/1338		LEN=0040 INSTALLED 2001
LEN=0030 INSTALLED UNKN			

DIR: N TOTAL LEN: 20.566 MI. DIST: 02-1 SR: 150
 LEFT MUN: COLLEGE T RIGHT MUN: COLLEGE T

Segment ID	Description	Length (FT)	Start Station	End Station	Material	Status	Notes
018	"DIA CIRC CONCR	0036	0023/1210	0022/1110	"DIA CIRC CONCR	INSTALLED UNKN	
018	"DIA CIRC CONCR	0036	0023/1102	0022/0901	"DIA CIRC CONCR	INSTALLED UNKN	
EASTVIEW PLAZA RD (PRDR)			0023/0906	0022/0901	EASTVIEW PLAZA RD (PRDR)		
LC TO WALMART RD (CONN)			0023/0056	001102 FT	LC TO WALMART RD (CONN)		
WAL MART RD (PRDR)			0023/0000	0022/0000	WAL MART RD (PRDR)		
NITTANY MALL (PRDR)			0013/0966	0012/0966	NITTANY MALL RD (PRDR)		
LC FROM WAL MART RD (CONN)			0013/0818	0012/0851	LC TO NITTANY MALL RD (CONN)		
018	"DIA CIRC CONCR	0036	0013/0744	0012/0720	"DIA CIRC CONCR	INSTALLED UNKN	
018	"DIA CIRC CONCR	0036	0013/0439	0012/0422	"DIA CIRC CONCR	INSTALLED UNKN	
018	"DIA CIRC CONCR	0036	0013/0082	0012/0070	"DIA CIRC CONCR	INSTALLED UNKN	
COLLEGE AV (SR0026 SEG 0248/0000)			000000 FT	000000 FT	COLLEGE AV (SR0026 SEG 0248/0000)		
COLLEGE AV (SR0026 SEG 0249/0000)					COLLEGE AV (SR0026 SEG 0249/0000)		
NC BENNER PK					NC BENNER PK		
BENNER PK (SR0026 SEG 0248/0000)			INTER-BK	INTER-BK	BENNER PK (SR0026 SEG 0248/0000)		
MFC BEGIN = B					MFC BEGIN = B		
LENGTH(AH 1102 BK 0000)			0013/0000	0012/0000	LENGTH(AH 1102 BK 0000)		

DIR: B TOTAL LEN: 46.989 MI. DIST: 02-1 SR: 144
 LEFT MUN: BURNSIDE T RIGHT MUN: BURNSIDE T

248104 FT



248097 FT	AH-CLINTON	(18)
INTER-AHD	HALLS RUN RD	
0960/2908	(SR0144 SEG 0010/0000)	
	018 "DIA CIRC CONCR	
0960/2432	LEN=0045 INSTALLED UNKN	
	018 "DIA CIRC CONCR	
0960/2246	LEN=0045 INSTALLED UNKN	
	018 "DIA CIRC CONCR	
0960/2105	LEN=0045 INSTALLED UNKN	
	018 "DIA CIRC CONCR	
0960/1750	LEN=0045 INSTALLED UNKN	
	018 "DIA CIRC CONCR	
0960/1335	LEN=0040 INSTALLED UNKN	
	018 "DIA CIRC CONCR	
0960/0695	LEN=0045 INSTALLED UNKN	
	018 "DIA CIR PLASTIC	
0960/0381	LEN=0045 INSTALLED UNKN	
245189 FT	2 0 14002 0 00 0650+13	
S 0960/0000	LENGTH(AH 2908 BK 2513)	
	018 "DIA CIRC CONCR	
0950/2240	LEN=0040 INSTALLED UNKN	
	EDDY RIDGE RD	
0950/2006	(FRST)	
	018 "DIA CIRC CONCR	
0950/1774	LEN=0040 INSTALLED UNKN	
	015 "DIA CIRC CONCR	
0950/1403	LEN=0040 INSTALLED UNKN	
	015 "DIA CIRC CONCR	
0950/1164	LEN=0040 INSTALLED UNKN	
	015 "DIA CIRC CONCR	
0950/0870	LEN=0040 INSTALLED UNKN	
	015 "DIA CIRC CONCR	
0950/0460	LEN=0040 INSTALLED UNKN	
242683 FT	2 0 14002 0 00 0625+00	
	015 "DIA CIR PLASTIC	
	LEN=0040 INSTALLED UNKN	
S 0950/0000	LENGTH(AH 2513 BK 2487)	
	018 "DIA CIR PLASTIC	
0940/1975	LEN=0040 INSTALLED 2011	
	018 "DIA CIRC CONCR	
0940/1091	LEN=0040 INSTALLED UNKN	

DIR: B TOTAL LEN: 46.989 MI. DIST: 02-1 SR: 144
 LEFT MUN: BURNSIDE T RIGHT MUN: BURNSIDE T

Stationing	Notes	Material	Length	Installed
240196 FT				
240189 FT		2 0 14002 0 00 0600+00		
0940/0000	5	LENGTH(AH 2487 BK 2504)		
0930/2431		018 "DIA CIRC METAL	LEN=0040	INSTALLED 1999
0930/1155		018 "DIA CIRC PLASTIC	LEN=0040	INSTALLED 1999
0930/0743		018 "DIA CIRC PLASTIC	LEN=0040	INSTALLED 1999
237692 FT				
237685 FT		2 0 14002 0 00 0575+00		
0930/0000	5	LENGTH(AH 2504 BK 2484)		
0920/1883		018 "DIA CIRC PLASTIC	LEN=0040	INSTALLED 1999
0920/1171	==			
0920/1137		018 "DIA CIRC PLASTIC	LEN=0035	INSTALLED UNKN
0920/0356		018 "DIA CIRC PLASTIC	LEN=0040	INSTALLED 2012
235208 FT				
235201 FT		2 0 14002 0 00 0550+00		
0920/0000	5	LENGTH(AH 2484 BK 2579)		
0910/2025		018 "DIA CIRC PLASTIC	LEN=0040	INSTALLED 1999
0910/1680		018 "DIA CIRC METAL	LEN=0030	INSTALLED UNKN
0910/1624	==	PANTHER RD (FRST)		
0910/1309	==			
0910/1180		020"H 15"W METAL ARCH	LEN=0040	INSTALLED 1999
0910/0675		016"H 22"W ELLIP METAL	LEN=0030	INSTALLED UNKN
0910/0290		018 "DIA CIRC PLASTIC	LEN=0040	INSTALLED 2012
232629 FT				
232622 FT		2 0 14002 0 00 0524+18		
0910/0000	5	LENGTH(AH 2579 BK 2608)		
0900/2545		018 "DIA CIRC PLASTIC	LEN=0040	INSTALLED 2012

DIR: B TOTAL LEN: 46.989 MI. DIST: 02-1 SR: 144
 LEFT MUN: BURNSIDE T RIGHT MUN: BURNSIDE T

Location	Stationing	Notes	Material	Length	Installed
	0900/0745		018 "DIA CIR PLASTIC	LEN=0040	INSTALLED 2009
230021 FT	230014 FT		2 0 14002 0 00 0498+10		
	0900/0000		LENGTH(AH 2608 BK 2310)		
	0890/1870		018 "DIA CIR PLASTIC	LEN=0040	INSTALLED 1999
FIELDS RIDGE RD (FRST)	0890/1820				
	0890/1487		018 "DIA CIR PLASTIC	LEN=0040	INSTALLED 1999
	0890/0685		018 "DIA CIR PLASTIC	LEN=0040	INSTALLED 2009
227711 FT	227704 FT		2 0 14002 0 00 0475+00		
	0890/0000		LENGTH(AH 2310 BK 2484)		
	0880/2293		WOLF RUN RD (FRST)		
	0880/2239		016"H 22"W ELLIP METAL	LEN=0030	INSTALLED UNKN
	0880/0269		018 "DIA CIR PLASTIC	LEN=0052	INSTALLED 2007
225227 FT	225220 FT		2 0 14002 0 00 0450+00		
	0880/0000		LENGTH(AH 2484 BK 2488)		
	0870/1512		018 "DIA CIR PLASTIC	LEN=0025	INSTALLED 2012
	0870/0482		ALLEN DAM RD (FRST)		
222739 FT	222732 FT		2 0 14002 0 00 0425+00		
	0870/0000		LENGTH(AH 2488 BK 2511)		
	0860/1868		016"H 22"W ELLIP METAL	LEN=0030	INSTALLED UNKN
STATE GAMESLANDS RD (FRST)	0860/0508				
	0860/0475		024 "DIA CIRC METAL	LEN=0060	INSTALLED 2009

DIR: B TOTAL LEN: 46.989 MI. DIST: 02-1 SR: 144
 LEFT MUN: BURNSIDE T RIGHT MUN: BURNSIDE T

Station	Segment	Material	Length	Notes
220228 FT	220221 FT	2 0 14002 0 00 0399+80		
	0860/0000	015"H 20"W ELLIP METAL	2511 BK 2598	LEN=0030 INSTALLED UNKN
	0850/2084	018 "DIA CIR PLASTIC		LEN=0045 INSTALLED 2012
217630 FT	0850/0225	018 "DIA CIR PLASTIC		LEN=0050 INSTALLED 2012
	217623 FT	2 0 14002 0 00 0373+82		
	0850/0000	015"H 20"W ELLIP METAL	2598 BK 2447	LEN=0030 INSTALLED UNKN
	0840/1835	018 "DIA CIR PLASTIC		LEN=0040 INSTALLED 2012
215183 FT	0840/1090	018 "DIA CIR PLASTIC		LEN=0050 INSTALLED 2012
	0840/0338	016"H 22"W ELLIP METAL		LEN=0045 INSTALLED UNKN
	215176 FT	2 0 14002 0 00 0349+35		
	0840/0000	015"H 20"W ELLIP METAL	2447 BK 2419	LEN=0030 INSTALLED UNKN
212764 FT	0830/1750	018 "DIA CIR PLASTIC		LEN=0035 INSTALLED 2012
	0830/0564	016"H 22"W ELLIP METAL		LEN=0030 INSTALLED UNKN
	0830/0045	018 "DIA CIR PLASTIC		LEN=0040 INSTALLED 2010
	212757 FT	2 0 14002 0 00 0325+16		
210248 FT	0830/0000	015"H 20"W ELLIP METAL	2419 BK 2516	LEN=0030 INSTALLED UNKN
	0820/0482	018 "DIA CIR PLASTIC		LEN=0040 INSTALLED 2011
	0820/0083	018 "DIA CIR PLASTIC		LEN=0040 INSTALLED 2012
	210241 FT	2 0 14002 0 00 0300+00		
	0820/0000	015"H 20"W ELLIP METAL	2516 BK 2585	LEN=0030 INSTALLED UNKN

DIR: B TOTAL LEN: 46.989 MI. DIST: 02-1 SR: 144
 LEFT MUN: BURNSIDE T RIGHT MUN: BURNSIDE T

Stationing	Notes	Stationing	Notes
207663 FT		207656 FT	2 0 14002 0 00 0274+20
		5 0810/0000	LENGTH(AH 2585 BK 2481)
		0800/2383	018 "DIA CIRC METAL
		0800/2037	LEN=0030 INSTALLED UNKN
			STATE LINE RD
			(FRST)
		0800/0135	018 "DIA CIR PLASTIC
FORESTRY RD (FRST)			LEN=0040 INSTALLED 2011
0800/0035			
205182 FT		205175 FT	2 0 14002 0 00 0249+39
		5 0800/0000	LENGTH(AH 2481 BK 2439)
FORESTRY RD (FRST)			
0790/2109			
		0790/1425	018 "DIA CIR PLASTIC
			LEN=0050 INSTALLED 2007
		0790/0860	016"H 22"W ELLIP METAL
			LEN=0035 INSTALLED UNKN
		0790/0555	016"H 22"W ELLIP METAL
			LEN=0030 INSTALLED UNKN
202743 FT		202736 FT	2 0 14002 0 00 0225+00
		5 0790/0000	LENGTH(AH 2439 BK 2484)
			018 "DIA CIR PLASTIC
FORESTRY RD (FRST)		0780/2049	LEN=0040 INSTALLED UNKN
0780/1472			
		0780/1397	024 "DIA CIRC METAL
			LEN=0035 INSTALLED UNKN
FORESTRY RD (FRST)			
0780/1118			
		0780/0430	018 "DIA CIRC METAL
			LEN=0035 INSTALLED UNKN
200259 FT		200252 FT	2 0 14002 0 00 0200+00
		5 0780/0000	LENGTH(AH 2484 BK 2510)
			015"H 21"W ELLIP METAL
		0770/2400	LEN=0035 INSTALLED UNKN
			015"H 21"W ELLIP METAL
		0770/1870	LEN=0035 INSTALLED UNKN

DIR: B TOTAL LEN: 46.989 MI. DIST: 02-1 SR: 144
 LEFT MUN: BURNSIDE T RIGHT MUN: BURNSIDE T

197749 FT		197742 FT	2 0 14002 0 00 0174+96
		0770/0000	LENGTH(AH 2510 BK 2496)
	---	0760/1168	018 "DIA CIR PLASTIC LEN=0038 INSTALLED 2006
195253 FT		195246 FT	2 0 14002 0 00 0150+00
		0760/0000	LENGTH(AH 2496 BK 2090)
	---	0750/1085	018 "DIA CIR PLASTIC LEN=0040 INSTALLED 2011
	---	0750/0644	018 "DIA CIRC METAL LEN=0035 INSTALLED UNKN
	---	0750/0480	018 "DIA CIR PLASTIC LEN=0040 INSTALLED 2011
	---	0750/0135	018 "DIA CIR PLASTIC LEN=0040 INSTALLED 2011
193163 FT		193156 FT	2 0 14002 0 00 0129+06
		0750/0000	LENGTH(AH 2090 BK 2906)
	---	0740/2028	018 "DIA CIR PLASTIC LEN=0045 INSTALLED 2007
	---	0740/0869	018 "DIA CIR PLASTIC LEN=0040 INSTALLED 2009
	---	0740/0780	018 "DIA CIR PLASTIC LEN=0040 INSTALLED 2007
190257 FT		190250 FT	2 0 14002 0 00 0100+00
		0740/0000	LENGTH(AH 2906 BK 2668)
	---	0730/1630	018 "DIA CIR PLASTIC LEN=0040 INSTALLED 2011
GERMAN SETTLEMENT RD (T401)	==	0730/1121	
	---	0730/1100	018 "DIA CIRC METAL LEN=0018 INSTALLED UNKN
	---	0730/0730	018 "DIA CIR PLASTIC LEN=0040 INSTALLED 2010
187589 FT		187582 FT	2 0 14002 0 00 0073+46

DIR: B TOTAL LEN: 46.989 MI. DIST: 02-1 SR: 144
 LEFT MUN: BURNSIDE T RIGHT MUN: BURNSIDE T

Stationing	Description	Material	Length	Notes
0730/0000	LENGTH(AH 2668 BK 2346)	BURNSIDE		
0720/2281	SNOW SHOE T			
0720/2193	018 " DIA CIR PLASTIC LEN=0040	INSTALLED UNKN		
0720/1519	018 " DIA CIR PLASTIC LEN=0040	INSTALLED 2011		
0720/1110	018 " DIA CIR PLASTIC LEN=0040	INSTALLED UNKN		
0720/0665	018 " DIA CIR PLASTIC LEN=0040	INSTALLED 2011		
0720/0537	CLARENCE RD (SR4002 SEG 0010/0000)			
0720/0480	018 " DIA CIRC METAL LEN=0040	INSTALLED 2011		
185243 FT	185236 FT	2 0 14002 0 00 0050+00		
0720/0000	LENGTH(AH 2346 BK 2462)	BURNSIDE		
0710/2081	018 " DIA CIR PLASTIC LEN=0040	INSTALLED 2011		
0710/1259	018 " DIA CIR PLASTIC LEN=0050	INSTALLED 2011		
0710/0955	018 " DIA CIR PLASTIC LEN=0050	INSTALLED 2011		
0710/0705	018 " DIA CIR PLASTIC LEN=0044	INSTALLED 1997		
0710/0634	REPASKY RD (T409)			
182781 FT	182774 FT	2 0 14002 0 00 0025+31		
0710/0000	LENGTH(AH 2462 BK 2539)	BURNSIDE		
0700/2400	018 " DIA CIRC METAL LEN=0040	INSTALLED UNKN		
0700/1780	018 " DIA CIRC METAL LEN=0030	INSTALLED UNKN		
0700/1050	024 " DIA CIR PLASTIC LEN=0040	INSTALLED 2010		
0700/0855	GERMAN RD (T406)			
0700/0755	018 " DIA CIR PLASTIC LEN=0042	INSTALLED 1997		
180242 FT	180235 FT	2 0 14002 0 00 0000+00		
0700/0000	NC RIDGE RD (TBK) ASKEY RD (TB888)			
0700/0000	LENGTH(AH 2539 BK 3371)	BURNSIDE		
0700/0000	SR0879 SEG 0170/1859			

DIR: B TOTAL LEN: 46.989 MI. DIST: 02-1 SR: 144
 LEFT MUN: SNOW SHOE T RIGHT MUN: SNOW SHOE T

Stationing	Length	Material	Notes
0690/2848	0060	018" DIA CIRC METAL	INSTALLED UNKN
0690/2400	0040	018" DIA CIRC CONCR	INSTALLED UNKN
0690/1921	0046	018" DIA CIR PLASTIC	INSTALLED 2009
0690/1588	0040	018" DIA CIR PLASTIC	INSTALLED 2009
0690/1125	0040	018" DIA CIRC CONCR	INSTALLED UNKN
0690/0778	0040	018" DIA CIRC CONCR	INSTALLED UNKN
0690/0484	0040	015" DIA CIRC CONCR	INSTALLED UNKN
0690/0146	0040	015" DIA CIRC CONCR	INSTALLED UNKN
176871 FT			
0690/0000			
0690/0000	3371	015" DIA CIRC CONCR	LENGTH(AH 3371 BK 2617)
0680/2420	0040	018" DIA CIRC CONCR	INSTALLED UNKN
0680/1970	0040	018" DIA CIRC CONCR	INSTALLED UNKN
0680/1946		MARTIN RD (T740)	
0680/1590	0040	015" DIA CIR PLASTIC	INSTALLED UNKN
0680/1516		MARTIN RD (T740)	
0680/1411	0040	024" DIA CIR PLASTIC	INSTALLED 2011
0680/0932	0035	036" DIA CIRC CONCR	INSTALLED UNKN
0680/0700	0035	018" DIA CIRC CONCR	INSTALLED UNKN
0680/0226			
0680/0190	0035	015" DIA CIRC CONCR	INSTALLED UNKN
174254 FT			
0680/0000			
0680/0000	2617		NC SPRUCE RD LENGTH(AH 2617 BK 2144)
0670/1350	0045	015" DIA CIRC CONCR	INSTALLED UNKN
		015" DIA CIRC CONCR	

DIR: B TOTAL LEN: 46.989 MI. DIST: 02-1 SR: 144
 LEFT MUN: SNOW SHOE T RIGHT MUN: SNOW SHOE T

Station	Length	Material	Notes
0670/1150	LEN=0045	015 " DIA CIRC CONCR	INSTALLED UNKN
0670/0880	LEN=0045	015 " DIA CIRC CONCR	INSTALLED UNKN
0670/0205	LEN=0040	015 " DIA CIRC CONCR	INSTALLED UNKN
172110 FT	172103 FT	1 0 00219 0 01 0175+01	VILLAGE: MOSHANNON
0670/0000	LEN=0244	024 " DIA CIRC CONCR	INSTALLED UNKN
0660/2436	LEN=0050	015 " DIA CIRC CONCR	INSTALLED UNKN
0660/2038	LEN=0045	015 " DIA CIRC CONCR	INSTALLED UNKN
0660/1794	LEN=0040	015 " DIA CIRC CONCR	INSTALLED UNKN
0660/1096	LEN=0040	018 " DIA CIRC CONCR	INSTALLED UNKN
0660/0860	LEN=0045	018 " DIA CIRC CONCR	INSTALLED UNKN
0660/0806	LEN=0040	018 " DIA CIRC CONCR	INSTALLED UNKN
0660/0757	LEN=0040	018 " DIA CIRC CONCR	INSTALLED UNKN
0660/0672	LEN=0040	018 " DIA CIRC CONCR	INSTALLED UNKN
0660/0647	LEN=0040	018 " DIA CIRC CONCR	INSTALLED UNKN
0660/0573	LEN=0040	018 " DIA CIRC CONCR	INSTALLED UNKN
0660/0458	LEN=0040	018 " DIA CIRC CONCR	INSTALLED UNKN
169637 FT	169644 FT	1 0 00219 0 01 0199+70	VILLAGE: GILLETOWN
0660/0000	LEN=0266	026 " DIA CIRC CONCR	INSTALLED UNKN
0650/2554	LEN=0040	015 " DIA CIRC CONCR	INSTALLED UNKN
0650/2060	LEN=0040	018 " DIA CIRC METAL	INSTALLED UNKN
0650/1187	LEN=0008	018 " DIA CIRC PLASTIC	INSTALLED 2003
0650/0750	LEN=0040	018 " DIA CIRC METAL	INSTALLED 1996
		018 " DIA CIRC METAL	

DIR: B TOTAL LEN: 46.989 MI. DIST: 02-1 SR: 144
 LEFT MUN: SNOW SHOE T RIGHT MUN: SNOW SHOE T

GUNSALLUS RD
 (T403)

167027 FT	---	0650/0010	LEN=0060	INSTALLED UNKN
		167020 FT	1 0 00219 0 01 0225+91	
		0650/0000	LENGTH(AH 2617 BK 2315)	
			015 "DIA CIR PLASTIC	
	---	0640/1920	LEN=0040	INSTALLED UNKN
			015 "DIA CIRC CONCR	
	---	0640/1430	LEN=0030	INSTALLED UNKN
			015 "DIA CIRC CONCR	
	---	0640/1105	LEN=0045	INSTALLED UNKN
			018 "DIA CIRC CONCR	
164712 FT	---	0640/0005	LEN=0050	INSTALLED UNKN
		164705 FT	1 0 00219 0 01 0249+10	
			PRESLOVICH RD	
			(T404)	
	==	0640/0000	LENGTH(AH 2315 BK 2688)	
			018 "DIA CIRC CONCR	
	---	0630/0960	LEN=0075	INSTALLED UNKN
162024 FT		162017 FT	1 0 00219 0 01 0275+96	
		NC SYCAMORE RD		
		0630/0000	LENGTH(AH 2688 BK 3629)	
			018 "DIA CIRC CONCR	
	---	0620/3540	LEN=0011	INSTALLED 2003
			024 "DIA CIRC CONCR	
	---	0620/2150	LEN=0013	INSTALLED 2003
			NECTARINE RD	
			(T712)	
	==	0620/2064	018 "DIA CIRC CONCR	
			LEN=0050	INSTALLED UNKN
	---	0620/1855	SNOW SHOE	
			SNOW SHOE B	
	---	0620/1738		
			015 "DIA CIRC CONCR	
	---	0620/1050	LEN=0040	INSTALLED UNKN
			THIRD ST	
	==	0620/1040	(BORO)	
			015 "DIA CIR PLASTIC	
	---	0620/1010	LEN=0020	INSTALLED 1997
			FOURTH ST	
	==	0620/0526	(BORO)	

DIR: B TOTAL LEN: 46.989 MI. DIST: 02-1 SR: 144
 LEFT MUN: SNOW SHOE B RIGHT MUN: SNOW SHOE B

1 0 00219 0 01 0312+25 158395 FT
 MOSHANNON AV
 (BORO) 0620/0000

0620/0440	015 " DIA	CIRC CONCR
	LEN=0034	INSTALLED UNKN
0620/0305	018 " DIA	CIRC CONCR
	LEN=0045	INSTALLED UNKN
0620/0190	024 " DIA	CIRC CONCR
	LEN=0045	INSTALLED UNKN
0620/0043	024 " DIA	CIRC METAL
158388 FT	LEN=0065	INSTALLED 2007
0620/0000	MOSHANNON AV	(SR4002 SEG 0110/3097)
	LENGTH(AH 3629 BK 1969)	
0610/1950	018 " DIA	CIR PLASTIC
	LEN=0065	INSTALLED 2007
0610/1634	SIXTH ST	(BORO)
0610/1505	015 " DIA	CIRC CONCR
	LEN=0040	INSTALLED UNKN
0610/0965	015 " DIA	CIRC CONCR
	LEN=0060	INSTALLED UNKN
0610/0773	THOMAS ST	(BORO)
0610/0690	015 " DIA	CIRC CONCR
	LEN=0050	INSTALLED UNKN
0610/0335	015 " DIA	CIRC CONCR
	LEN=0030	INSTALLED UNKN
0610/0179	EIGHTH ST	(BORO)
156426 FT	156419 FT	1 0 00219 0 01 0332+07
0610/0000	NC SYCAMORE ST	LENGTH(AH 1969 BK 2605)
0600/2559	SNOW SHOE	SNOW SHOE T
0600/2053	018 " DIA	CIRC CONCR
	LEN=0035	INSTALLED UNKN
0600/1210	015 " DIA	CIR PLASTIC
	LEN=0035	INSTALLED UNKN
0600/0750	015 " DIA	CIRC CONCR
	LEN=0040	INSTALLED UNKN
153821 FT	153814 FT	1 0 00219 0 01 0358+25
0600/0000	(APRA) SNOW SHOE 22 PLA	SNOW SHOE 22 PLAZA RD
	(PRDR)	LENGTH(AH 2605 BK 2658)
0590/2057	(APRA) CITGO TRUCK PLAZ	

PARK AV
 (BORO) 0600/2545

CHERRY RUN RD
 (SR4005 SEG 0010/1405) 0600/0000
 CITGO TRUCK PLAZA RD
 (PRDR) 0590/2057

DIR: B TOTAL LEN: 46.989 MI. DIST: 02-1 SR: 144
 LEFT MUN: SNOW SHOE T RIGHT MUN: SNOW SHOE T

151163 FT

148647 FT

146145 FT

0590/2005	015 " DIA	CIRC CONCR
	LEN=0040	INSTALLED UNKN
0590/1280	015 " DIA	CIR PLASTIC
	LEN=0030	INSTALLED UNKN
0590/0610	012 " DIA	CIR PLASTIC
	LEN=0035	INSTALLED UNKN
151156 FT	1 0 00219	0 01 0384+79
	NC SYCAMORE RD	
0590/0000	LENGTH(AH	2658 BK 2516)
0580/1880	015 " DIA	CIRC CONCR
	LEN=0035	INSTALLED UNKN
0580/0940	015 " DIA	CIRC CONCR
	LEN=0040	INSTALLED 1998
0580/0887	FOUNTAIN RD	
	(T885)	
0580/0435	015 " DIA	CIR PLASTIC
	LEN=0020	INSTALLED 1997
148640 FT	1 0 00219	0 01 0409+95
	NC E SYCAMORE RD	
0580/0000	LENGTH(AH	2516 BK 2502)
0570/2350	018 " DIA	CIRC CONCR
	LEN=0060	INSTALLED UNKN
0570/1875	015 " DIA	CIRC CONCR
	LEN=0045	INSTALLED UNKN
0570/1420	030 " DIA	CIRC CONCR
	LEN=0040	INSTALLED UNKN
0570/0830	018 " DIA	CIRC CONCR
	LEN=0050	INSTALLED UNKN
0570/0460	015 " DIA	CIRC CONCR
	LEN=0045	INSTALLED UNKN
0570/0240	018 " DIA	CIRC CONCR
	LEN=0065	INSTALLED UNKN
146138 FT	1 0 00219	0 01 0434+97
0570/0000	LENGTH(AH	2502 BK 2503)
0560/2410	018 " DIA	CIRC CONCR
	LEN=0065	INSTALLED UNKN
0560/2140	018 " DIA	CIRC CONCR
	LEN=0065	INSTALLED UNKN
0560/1830	018 " DIA	CIRC CONCR
	LEN=0040	INSTALLED UNKN
0560/1321	BMS EN 14/0144/0560/1253	
	1 0 00219	0 01 0447+60
0560/1253	SOUTH FORK BEECH CREEK	
	BMSBG 14/0144/0560/1253	

EXTRACT DATE: 12/18/2023
PRINT DATE: 12/19/2023

ROADWAY MANAGEMENT SYSTEM
SLD COUNTY/SR - ANNUAL PRINT

PAGE NUMBER: 161
COUNTY: CENTRE

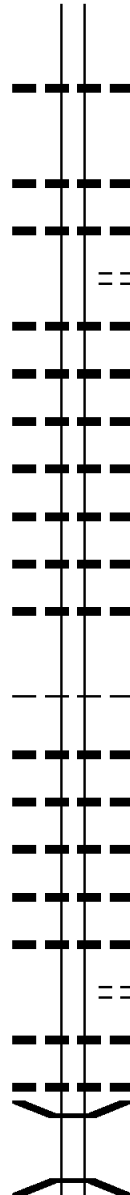
DIR: B TOTAL LEN: 46.989 MI.
LEFT MUN: SNOW SHOE T

DIST: 02-1 SR: 144
RIGHT MUN: SNOW SHOE T

143642 FT

140809 FT

138430 FT



0560/0285	018 " DIA	CIRC	CONCR
143635 FT	LEN=0060	INSTALLED	UNKN
S 0560/0000	1 0 00219	0 01 0460+00	
	LENGTH(AH	2503 BK 2833)	
	018 " DIA	CIRC	CONCR
0550/2650	LEN=0035	INSTALLED	UNKN
	018 " DIA	CIRC	CONCR
0550/2430	LEN=0035	INSTALLED	UNKN
	TRESTLE RD		
= 0550/2348	(T886)		
	018 " DIA	CIRC	CONCR
0550/2130	LEN=0035	INSTALLED	UNKN
	024 " DIA	CIR	PLASTIC
0550/1680	LEN=0055	INSTALLED	2006
	024 " DIA	CIR	PLASTIC
0550/1405	LEN=0060	INSTALLED	2006
	015 " DIA	CIRC	CONCR
0550/1070	LEN=0050	INSTALLED	UNKN
	015 " DIA	CIRC	CONCR
0550/0730	LEN=0050	INSTALLED	UNKN
	018 " DIA	CIRC	CONCR
0550/0395	LEN=0055	INSTALLED	UNKN
	015 " DIA	CIRC	CONCR
0550/0148	LEN=0050	INSTALLED	UNKN
140802 FT	1 0 00219	0 01 0488+50	
	SNOW SHOE		
	BOGGS T		
S 0550/0000	LENGTH(AH	2833 BK 2379)	
	018 " DIA	CIRC	CONCR
0540/2333	LEN=0040	INSTALLED	UNKN
	018 " DIA	CIRC	CONCR
0540/2040	LEN=0065	INSTALLED	UNKN
	018 " DIA	CIRC	CONCR
0540/1775	LEN=0045	INSTALLED	UNKN
	018 " DIA	CIRC	CONCR
0540/1542	LEN=0045	INSTALLED	UNKN
	018 " DIA	CIRC	CONCR
0540/1305	LEN=0045	INSTALLED	UNKN
	DEVILS ELBOW RD		
= 0540/1085	(T445)		
	018 " DIA	CIRC	CONCR
0540/0686	LEN=0040	INSTALLED	UNKN
	018 " DIA	CIRC	CONCR
0540/0352	LEN=0075	INSTALLED	UNKN
0540/0290	BMSSEN 14/0144/0540/0000		
138423 FT	1 0 00219	0 01 0512+41	
	LR 1009 E&WB		
	BMSBG 14/0144/0540/0000		

DIR: B TOTAL LEN: 46.989 MI. DIST: 02-1 SR: 144
 LEFT MUN: BOGGS T RIGHT MUN: BOGGS T

SNOW SHOE MT FOREST RD
 (FRST)

0530/0956

GOVERNORS RD
 (FRST)

0530/0679

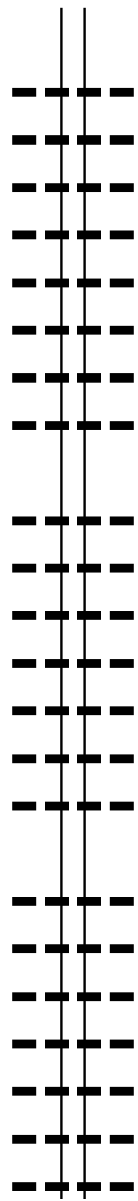
136235 FT

133735 FT

---	---	5	0540/0000	LENGTH(AH	2379	BK	2195)
---	---		018 "DIA	CIRC	CONCR		
---	---		0530/2135	LEN=0045	INSTALLED	UNKN	
---	---		018 "DIA	CIRC	CONCR		
---	---		0530/2023	LEN=0040	INSTALLED	UNKN	
---	---		018 "DIA	CIRC	CONCR		
---	---		0530/1767	LEN=0010	INSTALLED	2005	
---	---		018 "DIA	CIRC	CONCR		
---	---		0530/1340	LEN=0040	INSTALLED	UNKN	
---	---		018 "DIA	CIRC	CONCR		
---	---		0530/1242	LEN=0040	INSTALLED	UNKN	
---	---		018 "DIA	CIRC	CONCR		
---	---		0530/0997	LEN=0035	INSTALLED	UNKN	
==	==			018 "DIA	CIRC	CONCR	
---	---		0530/0787	LEN=0035	INSTALLED	UNKN	
---	---			018 "DIA	CIRC	CONCR	
---	---		0530/0587	LEN=0060	INSTALLED	2001	
---	---		018 "DIA	CIRC	CONCR		
---	---		0530/0394	LEN=0035	INSTALLED	UNKN	
---	---		136228 FT	1 0 00219	0 01 0534	+73	
---	---	5	0530/0000	LENGTH(AH	2195	BK	2500)
---	---		018 "DIA	CIRC	CONCR		
---	---		0520/2300	LEN=0045	INSTALLED	UNKN	
---	---		018 "DIA	CIRC	CONCR		
---	---		0520/2240	LEN=0040	INSTALLED	UNKN	
---	---			018 "DIA	CIRC	CONCR	
---	---		0520/1544	LEN=0040	INSTALLED	UNKN	
---	---		015 "DIA	CIRC	CONCR		
---	---		0520/1067	LEN=0045	INSTALLED	UNKN	
---	---		018 "DIA	CIRC	CONCR		
---	---		0520/0497	LEN=0050	INSTALLED	UNKN	
---	---		018 "DIA	CIRC	CONCR		
---	---		0520/0195	LEN=0050	INSTALLED	UNKN	
---	---		133728 FT	1 0 00219	0 01 0559	+79	
---	---	5	0520/0000	LENGTH(AH	2500	BK	2574)
---	---		030 "DIA	CIRC	CONCR		
---	---		0510/2555	LEN=0040	INSTALLED	UNKN	
---	---		024 "DIA	CIRC	CONCR		
---	---		0510/2075	LEN=0045	INSTALLED	UNKN	
---	---		015 "DIA	CIRC	CONCR		
---	---		0510/1630	LEN=0040	INSTALLED	UNKN	
---	---		015 "DIA	CIRC	CONCR		
---	---		0510/1194	LEN=0040	INSTALLED	UNKN	

DIR: B TOTAL LEN: 46.989 MI. DIST: 02-1 SR: 144
 LEFT MUN: BOGGS T RIGHT MUN: BOGGS T

131161 FT



131154 FT	1 0 00219	0 01 0585+00
5 0510/0000	LENGTH(AH	2574 BK 2537)
	018 "DIA	CIRC CONCR
0500/2210	LEN=0045	INSTALLED UNKN
	018 "DIA	CIRC CONCR
0500/1955	LEN=0040	INSTALLED UNKN
	024 "DIA	CIRC CONCR
0500/1695	LEN=0030	INSTALLED UNKN
	018 "DIA	CIRC CONCR
0500/1445	LEN=0045	INSTALLED UNKN
	018 "DIA	CIRC CONCR
0500/1190	LEN=0040	INSTALLED UNKN
	018 "DIA	CIRC CONCR
0500/0920	LEN=0045	INSTALLED UNKN
	018 "DIA	CIRC CONCR
0500/0605	LEN=0040	INSTALLED UNKN
	018 "DIA	CIRC CONCR
0500/0290	LEN=0040	INSTALLED UNKN
128624 FT	1 0 00219	0 01 0610+40
5 0500/0000	LENGTH(AH	2537 BK 2327)
	018 "DIA	CIR PLASTIC
0490/2325	LEN=0055	INSTALLED 2022
	018 "DIA	CIRC CONCR
0490/2075	LEN=0010	INSTALLED 2004
	018 "DIA	CIRC CONCR
0490/1795	LEN=0040	INSTALLED UNKN
	018 "DIA	CIRC CONCR
0490/1335	LEN=0040	INSTALLED UNKN
	018 "DIA	CIRC CONCR
0490/0965	LEN=0045	INSTALLED UNKN
	018 "DIA	CIRC CONCR
0490/0550	LEN=0050	INSTALLED UNKN
	018 "DIA	CIR PLASTIC
0490/0115	LEN=0040	INSTALLED 2022
126297 FT	1 0 00219	0 01 0633+67
5 0490/0000	LENGTH(AH	2327 BK 2699)
	018 "DIA	CIRC CONCR
0480/2500	LEN=0030	INSTALLED UNKN
	018 "DIA	CIR PLASTIC
0480/2200	LEN=0020	INSTALLED 2001
	036 "DIA	CIRC CONCR
0480/1809	LEN=0050	INSTALLED UNKN
	018 "DIA	CIRC CONCR
0480/1510	LEN=0045	INSTALLED UNKN
	024 "DIA	CIRC CONCR
0480/1275	LEN=0050	INSTALLED UNKN
	018 "DIA	CIRC CONCR
0480/0955	LEN=0050	INSTALLED UNKN
	018 "DIA	CIRC CONCR
0480/0680	LEN=0050	INSTALLED UNKN

DIR: B TOTAL LEN: 46.989 MI. DIST: 02-1 SR: 144
 LEFT MUN: BOGGS T RIGHT MUN: BOGGS T

Stationing	Material	Length	Notes
123598 FT	0480/0305	018" DIA	CIR PLASTIC
	123591 FT	LEN=0020	INSTALLED 2004
	0480/0000	1 0 00219	0 01 0660+32
		LENGTH(AH	2699 BK 2637)
	0470/2485	015" DIA	CIRC CONCR
		LEN=0060	INSTALLED UNKN
	0470/2125	018" DIA	CIRC CONCR
		LEN=0055	INSTALLED UNKN
	0470/1770	018" DIA	CIRC CONCR
		LEN=0060	INSTALLED UNKN
	0470/1535	018" DIA	CIRC CONCR
		LEN=0055	INSTALLED UNKN
	0470/1320	018" DIA	CIRC CONCR
		LEN=0050	INSTALLED UNKN
	0470/0970	018" DIA	CIRC CONCR
		LEN=0055	INSTALLED UNKN
	0470/0730	018" DIA	CIRC CONCR
		LEN=0060	INSTALLED UNKN
	0470/0460	018" DIA	CIRC CONCR
		LEN=0045	INSTALLED UNKN
120961 FT	0470/0240	018" DIA	CIRC CONCR
	120954 FT	1 0 00219	0 01 0686+69
		015" DIA	CIRC CONCR
	0470/0000	LEN=0035	INSTALLED UNKN
		LENGTH(AH	2637 BK 2481)
	0460/1422	015" DIA	CIRC CONCR
		LEN=0050	INSTALLED UNKN
	0460/1115	015" DIA	CIRC CONCR
		LEN=0050	INSTALLED UNKN
	0460/0825	015" DIA	CIRC CONCR
		LEN=0050	INSTALLED UNKN
	0460/0360	024" DIA	CIR PLASTIC
	118473 FT	LEN=0010	INSTALLED 2002
118480 FT	0460/0000	1 0 00219	0 01 0711+50
		LENGTH(AH	2481 BK 2289)
	0450/2245	018" DIA	CIRC CONCR
		LEN=0050	INSTALLED UNKN
	0450/1870	018" DIA	CIRC CONCR
		LEN=0050	INSTALLED UNKN
GUM STUMP RD (T810)	0450/1602		
	0450/1595	018" DIA	CIRC CONCR
		LEN=0040	INSTALLED UNKN
	0450/1305	015" DIA	CIRC CONCR
		LEN=0050	INSTALLED UNKN
		TRIB WALLACE RUN	
		STRUCTURE LENGTH	23 FT

DIR: B TOTAL LEN: 46.989 MI. DIST: 02-1 SR: 144
 LEFT MUN: BOGGS T RIGHT MUN: BOGGS T

Stationing	Notes	Stationing	Notes
	0450/1008 BMS ID 14/0144/0450/1008 STAUFFER RD		
	0450/0900 (T910)		
	0450/0870 030" DIA CIRC CONCR LEN=0045 INSTALLED UNKN		
	0450/0620 018" DIA CIRC CONCR LEN=0045 INSTALLED UNKN		
116191 FT		116184 FT	1 0 00219 0 01 0734+36 015" DIA CIRC CONCR LEN=0045 INSTALLED UNKN
	0450/0000 LENGTH(AH 2289 BK 2561) 015" DIA CIRC CONCR		
	0440/2395 LEN=0035 INSTALLED UNKN		
GUM STUMP RD (T810) FYE RD (T397)			
0440/2274			
0440/1946			
	0440/1930 018" DIA CIRC CONCR LEN=0040 INSTALLED UNKN		
	0440/1590 018" DIA CIRC CONCR LEN=0045 INSTALLED UNKN		
	0440/1165 018" DIA CIRC CONCR LEN=0040 INSTALLED UNKN		
	0440/1080 THOMAS HILL RD (SR4007 SEG 0130/2774)		
	0440/0931 BMS EN 14/0144/0440/0917 1 0 00219 0 01 0750+76		
	0440/0917 TRIB WALLACE RUN BMSBG 14/0144/0440/0917		
113630 FT		113623 FT	015" DIA CIR PLASTIC LEN=0020 INSTALLED 1998 1 0 00219 0 01 0760+00
	0440/0000 VILLAGE: GUM STUMP LENGTH(AH 2561 BK 2481)		
	0430/2360 018" DIA CIRC CONCR LEN=0045 INSTALLED UNKN		
	0430/1605 012" DIA CIRC CONCR LEN=0035 INSTALLED UNKN		
	0430/1240 015" DIA CIRC CONCR LEN=0075 INSTALLED UNKN		
CHESTNUT GROVE RD (SR4004 SEG 0150/2134)		0430/1238	
	0430/0575 015" DIA CIRC CONCR LEN=0045 INSTALLED UNKN		
111149 FT		111142 FT	045"H 60"W CON BOX CUL LEN=0030 INSTALLED UNKN 1 0 00219 0 01 0784+88

DIR: B TOTAL LEN: 46.989 MI. DIST: 02-1 SR: 144
 LEFT MUN: BOGGS T RIGHT MUN: BOGGS T

PEACE RD
(T395)

0420/1591

EGYPT HOLLOW RD
(T398)

108512 FT

0420/0000

105637 FT

5	0430/0000	LENGTH(AH 2481 BK 2637)
		015 " DIA CIRC CONCR
	0420/2494	LEN=0050 INSTALLED UNKN
		018 " DIA CIR PLASTIC
	0420/2260	LEN=0050 INSTALLED UNKN
		TRIB WALLACE RUN
		STRUCTURE LENGTH 12 FT
	0420/2248	BMSID 14/0144/0420/2248
		LUCAS RD
	0420/2208	(T406)
		018 " DIA CIRC CONCR
	0420/1610	LEN=0045 INSTALLED UNKN
		HOCKENBERRY DR
		(TWP)
	0420/0874	024 " DIA CIRC METAL
		LEN=0055 INSTALLED UNKN
	0420/0872	BMSEN 14/0144/0420/0626
	0420/0637	1 0 00219 0 01 0805+05
		TRIB WALLACE RUN
	0420/0626	BMSBG 14/0144/0420/0626
		012 " DIA CIRC CONCR
	0420/0022	LEN=0045 INSTALLED UNKN
		1 0 00219 0 01 0811+25
		VILLAGE: RUNVILLE
	5	0420/0000
		LENGTH(AH 2637 BK 2875)
		030 " DIA CIRC METAL
	0410/2162	LEN=0033 INSTALLED UNKN
		015 " DIA CIRC CONCR
	0410/1511	LEN=0045 INSTALLED UNKN
		012 " DIA CIRC CONCR
	0410/1075	LEN=0035 INSTALLED UNKN
		024 " DIA CIRC CONCR
	0410/0640	LEN=0040 INSTALLED UNKN
		1 0 00219 0 01 0840+00
	5	0410/0000
		LENGTH(AH 2875 BK 2513)
		012 " DIA CIRC CONCR
	0400/2055	LEN=0045 INSTALLED UNKN
		024 " DIA CIR PLASTIC
	0400/1250	LEN=0025 INSTALLED 2002
		015 " DIA CIRC CONCR
	0400/0705	LEN=0035 INSTALLED UNKN
		018 " DIA CIRC CONCR

DIR: B TOTAL LEN: 46.989 MI. DIST: 02-1 SR: 144
LEFT MUN: BOGGS T RIGHT MUN: BOGGS T

Stationing	Notes	Structure	Dimensions	Material	Status
103124 FT		---	0400/0400	LEN=0035	INSTALLED UNKN
		---	103117 FT	1 0 00219 0 01 0865+06	
		---		015 "DIA CIRC CONCR	
		---	0400/0000	LEN=0040	INSTALLED UNKN
		---		LENGTH(AH 2513 BK 2610)	
		---	0390/1951	024 "DIA CIRC CONCR	
		---		LEN=0035	INSTALLED UNKN
		---	0390/0955	030 "DIA CIRC CONCR	
		---		LEN=0035	INSTALLED UNKN
100514 FT		---	0390/0090	018 "DIA CIRC CONCR	
		---	100507 FT	LEN=0035	INSTALLED UNKN
		---		1 0 00219 0 01 0891+16	
		---	0390/0000	LENGTH(AH 2610 BK 2955)	
ROBINSON SANITATION (PRDR)		POI	0388/2890	(APRA) ROBINSON SANITAT	
		---	0388/2785	018 "DIA CIRC CONCR	
		---		LEN=0040	INSTALLED UNKN
		---	0388/1960	015 "DIA CIRC CONCR	
		---		LEN=0045	INSTALLED UNKN
		---	0388/0030	015 "DIA CIR PLASTIC	
		---	097552 FT	LEN=0030	INSTALLED 1996
1 0 00219 0 01 0920+71 097559 FT					
ALT 0220					
(SR0504 SEG 0500/2813)					
DAVIDSON RD					
(T435)			0388/0000	NC SNOW SHOE MOUNTAIN RD	
		W		MFC BEGIN = D	
		---	0388/0000	LENGTH(AH 2955 BK 3173)	
		---	0386/3108	024 "DIA CIRC CONCR	
		---		LEN=0090	INSTALLED UNKN
SAMS RD (PRDR)		==			
		---	0386/2726	018 "DIA CIRC CONCR	
		---		LEN=0038	INSTALLED UNKN
		---	0386/2643	029"H 45"W ELLIP CONC	
		---		LEN=0040	INSTALLED 2009
		---	0386/2432	018 "DIA CIRC CONCR	
		---		LEN=0040	INSTALLED UNKN
		---	0386/2212	018 "DIA CIRC CONCR	
		---		LEN=0040	INSTALLED UNKN
		---	0386/2083	018 "DIA CIRC CONCR	
		---		LEN=0040	INSTALLED UNKN

EXTRACT DATE: 12/18/2023
PRINT DATE: 12/19/2023

ROADWAY MANAGEMENT SYSTEM
SLD COUNTY/SR - ANNUAL PRINT

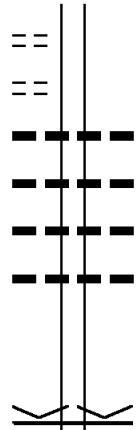
PAGE NUMBER: 154
COUNTY: CENTRE

DIR: B TOTAL LEN: 46.989 MI.
LEFT MUN: BOGGS T

DIST: 02-1 SR: 144
RIGHT MUN: BOGGS T

PA STATE POLICE RD
(GOVT)
PA STATE POLICE RD
(GOVT)

0386/2006 ==
0386/1891 ==



0386/1625 018 "DIA CIRC CONCR
LEN=0040 INSTALLED UNKN
034"H 53"W ELLIP CONC
0386/1433 LEN=0040 INSTALLED 2009
018 "DIA CIRC CONCR
0386/1167 LEN=0045 INSTALLED UNKN
018 "DIA CIRC CONCR
0386/0907 LEN=0045 INSTALLED UNKN

094386 FT

094379 FT 1 0 00107 0 02 1528+37
VILLAGE: WINGATE
MFC BEGIN = B
5 0386/0000 LENGTH(AH 3173 BK 2083)

018 "DIA CIRC CONCR
LEN=0055 INSTALLED UNKN 0385/1902 ---
018 "DIA CIRC CONCR
LEN=0050 INSTALLED UNKN 0385/1627 ---

018 "DIA CIRC CONCR
LEN=0075 INSTALLED UNKN 0385/1587 ---

018 "DIA CIRC CONCR
LEN=0060 INSTALLED UNKN 0385/0950 ---

SUNSET ACRES RD
(T668) 0385/0863 == ==

BOGGS
MILESBERG B 0385/0381 ---
1 0 00107 0 02 1548+87 092336 FT
LENGTH(AH 2050 BK 3038) 0385/0000 5

018 "DIA CIRC CONCR
LEN=0052 INSTALLED UNKN 0383/3033 ---
018 "DIA CIRC CONCR
LEN=0052 INSTALLED UNKN 0383/2628 ---

0384/1638 018 "DIA CIRC CONCR
LEN=0040 INSTALLED UNKN

0384/1298 018 "DIA CIRC CONCR
LEN=0055 INSTALLED UNKN
018 "DIA CIRC CONCR
0384/1018 LEN=0065 INSTALLED UNKN

0384/0941 048 "DIA CIRC CONCR
LEN=0060 INSTALLED UNKN
SUNSET ACRES RD
(T668)
060"H 84"W CONCR ARCH
0384/0438 LEN=0050 INSTALLED UNKN
BOGGS

0384/0208 MILESBERG B
092296 FT 1 0 00107 0 02 1549+20
5 0384/0000 LENGTH(AH 2083 BK 2998)

0382/2521 018 "DIA CIRC CONCR
LEN=0050 INSTALLED UNKN
048 "DIA CIRC CONCR

DIR: B TOTAL LEN: 46.989 MI. DIST: 02-1 SR: 144
 LEFT MUN: MILESBERG B RIGHT MUN: MILESBERG B

Stationing	Description	Material	Length	Notes
0382/2315	MILESBERG BOGGS T	CONCR	0060	INSTALLED UNKN
0383/2295	MILESBERG BOGGS T	CONCR	0050	INSTALLED UNKN
0383/2228	MILESBERG BOGGS T	CONCR	0075	INSTALLED UNKN
0383/2000	MILESBERG BOGGS T	CONCR	0075	INSTALLED UNKN
0383/1674	MILESBERG BOGGS T	CONCR	0075	INSTALLED UNKN
0383/1575	MILESBERG BOGGS T	CONCR	0075	INSTALLED UNKN
0382/1555	MILESBERG BOGGS T	CONCR	0060	INSTALLED UNKN
0382/1386	MILESBERG INTER RD	CONCR	0075	INSTALLED UNKN
0382/1258	Moose Run Structure	CONCR	18 FT	INSTALLED UNKN
0383/1250	MILESBERG INTER RD	CONCR	0075	INSTALLED UNKN
0383/1141	MILESBERG INTER RD	CONCR	0075	INSTALLED UNKN
0383/0800	MILESBERG INTER RD	CONCR	0050	INSTALLED UNKN
0382/0373	MILESBERG INTER RD	CONCR	0075	INSTALLED UNKN
0382/0355	MILESBERG INTER RD	CONCR	0075	INSTALLED UNKN
089298 FT	MILESBERG INTER RD	CONCR	0075	INSTALLED UNKN
0383/0000	MILESBERG INTER RD	CONCR	0075	INSTALLED UNKN
089298 FT	MILESBERG INTER RD	CONCR	0075	INSTALLED UNKN
7381/0000	MILESBERG INTER RD	CONCR	0075	INSTALLED UNKN
7380/0000	MILESBERG INTER RD	CONCR	0075	INSTALLED UNKN
0377/1935	MILESBERG INTER RD	CONCR	0075	INSTALLED UNKN
0376/1935	MILESBERG INTER RD	CONCR	0075	INSTALLED UNKN
0376/1787	MILESBERG INTER RD	CONCR	0075	INSTALLED UNKN
0376/1724	MILESBERG INTER RD	CONCR	0075	INSTALLED UNKN
0377/1724	MILESBERG INTER RD	CONCR	0075	INSTALLED UNKN
0377/1651	MILESBERG INTER RD	CONCR	0075	INSTALLED UNKN
0376/1651	MILESBERG INTER RD	CONCR	0075	INSTALLED UNKN
0376/1573	MILESBERG INTER RD	CONCR	0075	INSTALLED UNKN
0376/1500	MILESBERG INTER RD	CONCR	0075	INSTALLED UNKN

DIR: B TOTAL LEN: 46.989 MI. DIST: 02-1 SR: 144
 LEFT MUN: BOGGS T RIGHT MUN: BOGGS T

Segment	Start Station	End Station	Length	Notes
BMSBG 14/0144/0376/1485	0377/1485	0376/1485		BMSBG 14/0144/0376/1485
BOGGS MILESBERG B	0377/0879	0376/0691		018 "DIA CIRC CONCR LEN=0035 INSTALLED UNKN (APRA) VALLEY HOMES IDDINGS ST (BORO) OLD CURTIN RD (BORO)
IDDINGS ST (BORO) OLD CURTIN RD (BORO)	0377/0620	0376/0621		018 "DIA CIRC CONCR LEN=0050 INSTALLED UNKN
FRONT ST (BORO)	0377/0024	087363 FT	087363 FT	
MFC BEGIN = B LENGTH(AH 1935 BK 0792)	0377/0000	0376/0000		1 0 00107 0 02 1591+95 MFC BEGIN = B LENGTH(AH 1935 BK 0792) BMSSEN 14/0144/0370/0654 1 0 00107 0 03 1582+29 BALD EAGLE CREEK BMSBG 14/0144/0370/0654 EAGLE ST (BORO) FROM 1006/0010 SH (CONN) WATER ST (SR1006 SEG 0010/0000) 018 "DIA CIRC CONCR LEN=0035 INSTALLED UNKN 1 0 00107 0 02 1589+12 NC MI
COMMERCIAL ST (BORO)	0370/0000	0370/0000		0370/0654 0370/0612 0370/0461 0370/0378 0370/0351 086571 FT 0370/0000 0360/2176 0360/1940 0360/1742 0360/1642 0360/1386 0360/1351

DIR: B TOTAL LEN: 46.989 MI. DIST: 02-1 SR: 144
 LEFT MUN: MILESBERG B RIGHT MUN: MILESBERG B

CHURCH AL
 (BORO)

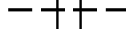
0360/1335



0360/0900 015 "DIA CIRC METAL
 LEN=0035 INSTALLED UNKN

NC TURNPIKE ST
 MILESBERG

0360/0279



BOGGS T
 018 "DIA CIRC CONCR
 INSTALLED UNKN

084309 FT

0360/0196 018 "DIA CIRC CONCR
 INSTALLED UNKN

084309 FT 1 0 00107 0 03 1612+06

0360/0000 LENGTH(AH 2262 BK 2332)



0350/1890 015 "DIA CIRC CONCR
 INSTALLED UNKN



0350/1515 018 "DIA CIRC CONCR
 INSTALLED UNKN



0350/1195 018 "DIA CIRC CONCR
 INSTALLED UNKN



0350/1000 018 "DIA CIRC CONCR
 INSTALLED UNKN



0350/0820 048"H 48"W CON BOX CUL
 INSTALLED UNKN



0350/0695 015 "DIA CIRC CONCR
 INSTALLED UNKN



0350/0395 015 "DIA CIRC CONCR
 INSTALLED UNKN



0350/0145 018 "DIA CIRC CONCR
 INSTALLED UNKN

081977 FT

081977 FT 1 0 00107 0 03 1635+70

0350/0000 LENGTH(AH 2332 BK 2421)



0340/2258 018 "DIA CIRC CONCR
 INSTALLED UNKN



0340/1756 BOGGS
 SPRING T
 030 "DIA CIRC CONCR
 INSTALLED UNKN



0340/1680 015 "DIA CIRC CONCR
 INSTALLED UNKN



0340/1480 018 "DIA CIRC CONCR
 INSTALLED UNKN



0340/1180 018 "DIA CIRC CONCR
 INSTALLED UNKN

G M MCCROSSIN INC RD
 (PRDR)

0340/0380



0340/0380 (APRA) G M MCCROSSIN IN
 018 "DIA CIRC CONCR



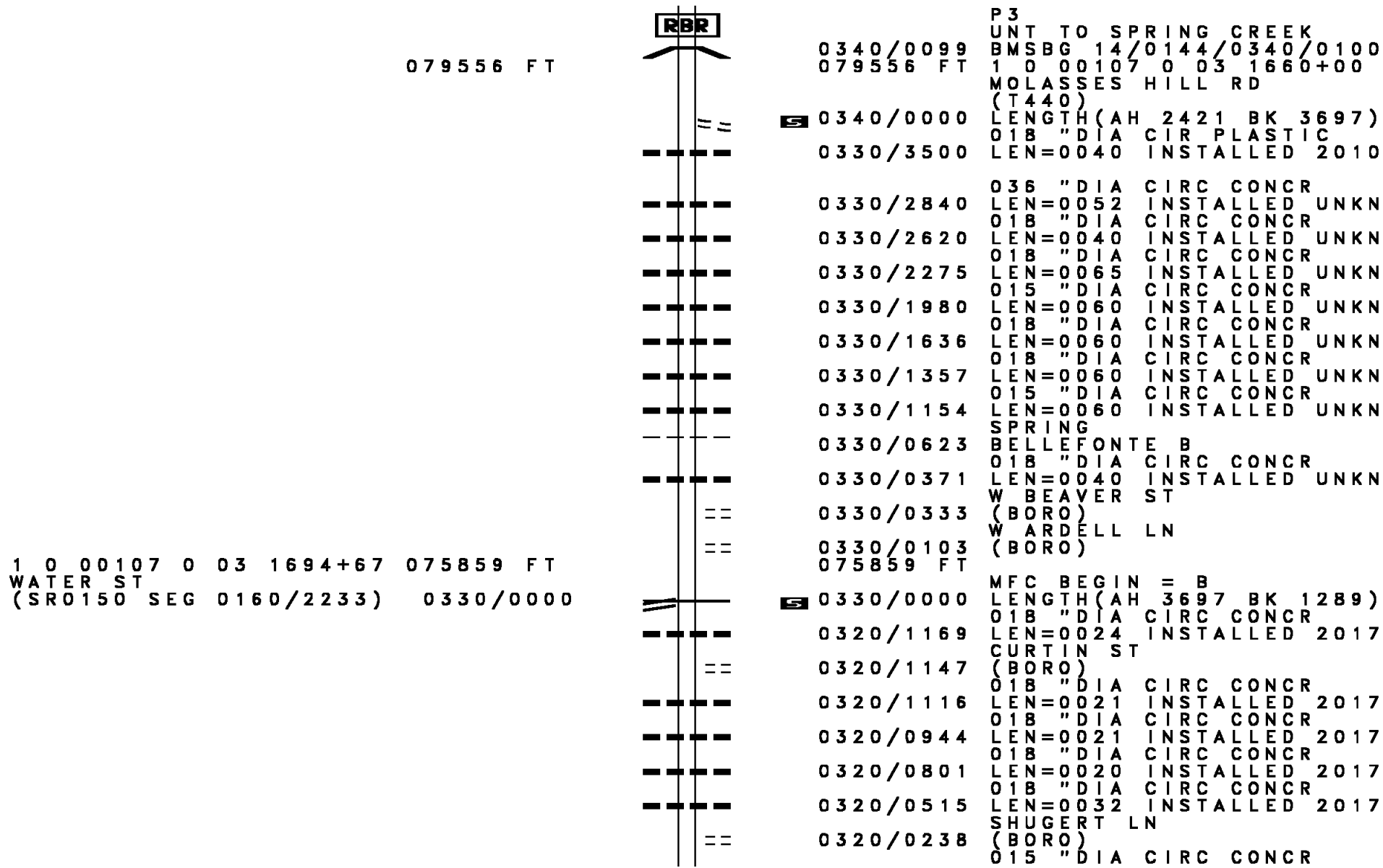
0340/0289 LEN=0045 INSTALLED UNKN



0340/0144 BMS EN 14/0144/0340/0100
 1 0 00107 0 03 1657+34



DIR: B TOTAL LEN: 46.989 MI. DIST: 02-1 SR: 144
 LEFT MUN: SPRING T RIGHT MUN: SPRING T



079556 FT

1 0 00107 0 03 1694+67 075859 FT
 WATER ST
 (SR0150 SEG 0160/2233) 0330/0000

P3
 UNT TO SPRING CREEK
 BMSBG 14/0144/0340/0100
 1 0 00107 0 03 1660+00
 MOLASSES HILL RD
 (T440)
 S 0340/0000 LENGTH(AH 2421 BK 3697)
 018 " DIA CIRC PLASTIC
 LEN=0040 INSTALLED 2010
 0330/2840 036 " DIA CIRC CONCR
 LEN=0052 INSTALLED UNKN
 018 " DIA CIRC CONCR
 0330/2620 LEN=0040 INSTALLED UNKN
 018 " DIA CIRC CONCR
 0330/2275 LEN=0065 INSTALLED UNKN
 015 " DIA CIRC CONCR
 0330/1980 LEN=0060 INSTALLED UNKN
 018 " DIA CIRC CONCR
 0330/1636 LEN=0060 INSTALLED UNKN
 018 " DIA CIRC CONCR
 0330/1357 LEN=0060 INSTALLED UNKN
 015 " DIA CIRC CONCR
 0330/1154 LEN=0060 INSTALLED UNKN
 SPRING
 0330/0623 BELLEFONTE B
 018 " DIA CIRC CONCR
 0330/0371 LEN=0040 INSTALLED UNKN
 W BEAVER ST
 (BORO)
 0330/0333 W ARDELL LN
 (BORO)
 0330/0103
 075859 FT
 S 0330/0000 MFC BEGIN = B
 LENGTH(AH 3697 BK 1289)
 018 " DIA CIRC CONCR
 0320/1169 LEN=0024 INSTALLED 2017
 CURTIN ST
 (BORO)
 0320/1147 018 " DIA CIRC CONCR
 LEN=0021 INSTALLED 2017
 018 " DIA CIRC CONCR
 0320/1116 LEN=0021 INSTALLED 2017
 018 " DIA CIRC CONCR
 0320/0944 LEN=0021 INSTALLED 2017
 018 " DIA CIRC CONCR
 0320/0801 LEN=0020 INSTALLED 2017
 018 " DIA CIRC CONCR
 0320/0515 LEN=0032 INSTALLED 2017
 SHUGERT LN
 (BORO)
 0320/0238 015 " DIA CIRC CONCR

DIR: B TOTAL LEN: 46.989 MI. DIST: 02-1 SR: 144
 LEFT MUN: BELLEFONTE B RIGHT MUN: BELLEFONTE B

Stationing	Length	Description	Material
074570 FT	0320/0016	LEN=0040 INSTALLED UNKN	
	074570 FT	1 0 00107 0 03 1708+55	
		NC LINN ST	
		SPRING ST	
		(BORO)	
	0320/0000	LENGTH(AH 1289 BK 1116)	
		018 " DIA CIRC CONCR	
	0310/1100	LEN=0040 INSTALLED UNKN	
		LOCUST LN	
		(BORO)	
	0310/0880	ALLEGHENY ST	
		(BORO)	
		NC W LINN ST	
		E LINN ST	
		(BORO)	
		024"H 36"W CON BOX CUL	
	0310/0410	LEN=0030 INSTALLED UNKN	
		LAMB ST	
		(BORO)	
	0310/0376	015 " DIA CIRC CONCR	
		LEN=0045 INSTALLED UNKN	
	0310/0020	E BURROWS ST	
	073454 FT	(BORO)	
	0310/0000	LENGTH(AH 1116 BK 0780)	
		015 " DIA CIRC CONCR	
	0300/0750	LEN=0045 INSTALLED UNKN	
		E HOWARD ST	
		(SR1008 SEG 0010/0000)	
	0300/0492	E PIKE ST	
		(BORO)	
	0300/0248	HIGH ST	
		(BORO)	
	0300/0063	1 0 00107 0 03 1727+82	
	072674 FT	LENGTH(AH 0780 BK 0250)	
		HIGH ST	
		(BORO)	
	0290/0195	E CHERRY LN	
	072424 FT	(BORO)	
	0290/0000	LENGTH(AH 0250 BK 2814)	
		015 " DIA CIRC CONCR	
	0280/2610	LEN=0040 INSTALLED UNKN	
		BISHOP ST	
		(SR0550 SEG 0410/0000)	
		ALLEGHENY ST	
		(BORO)	
	0280/2583	ALLEGHENY ST	
		NC ALLEGHENY ST	
		018 " DIA CIRC CONCR	

1 0 00107 0 03 1720+00 073454 FT
 W BURROWS ST
 (BORO) 0310/0000

W HOWARD ST
 (BORO) 0300/0492
 W PIKE ST
 (BORO) 0300/0248
 TO 0550/0400 SH
 (CONN) 0300/0063
 072674 FT

HIGH ST
 (SR0550 SEG 0400/0792) 0290/0195
 1 0 00027 0 00 0002+50 072424 FT
 W CHERRY LN
 (BORO) 0290/0000

DIR: B TOTAL LEN: 46.989 MI. DIST: 02-1 SR: 144
 LEFT MUN: BELLEFONTE B RIGHT MUN: BELLEFONTE B

Location	Segment ID	Length	Material	Status
	0280/2350	LEN=0050	015" DIA	INSTALLED UNKN
	0280/2340	LEN=0040	CIRC CONCR	INSTALLED UNKN
PERRY LN (BORO)	0280/2327			
SPRING ST (BORO)				
BISHOP ST (BORO)	0280/2097		NC BISHOP ST	
ACADEMY LN (BORO)	0280/1848			
STONY BATTER RD (BORO)	0280/1664		LOGAN ST (BORO)	
	0280/1664		SPRING ST (BORO)	
	0280/1450	LEN=0050	018" DIA	CIRC CONCR
	0280/1428	LEN=0040	INSTALLED	UNKN
	0280/0850	LEN=0040	018" DIA	CIRC CONCR
	0280/0812		BELLEFONTE SPRING T	INSTALLED UNKN
MILL ST (SR3002 SEG 0010/0650)	0280/0645			
	0280/0541	LEN=0040	018" DIA	CIRC CONCR
	0280/0022	LEN=0040	018" DIA	CIRC CONCR
069610 FT	069610 FT		1 0 00027	0 00 0032+44
	0280/0000	LENGTH(AH 2814 BK 2387)	012" DIA	CIRC CONCR
	0270/2308	LEN=0030	INSTALLED	UNKN
	0270/1335	LEN=0029	018" DIA	CIR PLASTIC
	0270/0700	LEN=0040	INSTALLED	UNKN
	0270/0325	LEN=0026	015" DIA	CIRC CONCR
067223 FT	067223 FT		1 0 00027	0 00 0056+06
	0270/0000	LENGTH(AH 2387 BK 2565)		

012"H 24"W ELLIP CONC

DIR: B TOTAL LEN: 46.989 MI. DIST: 02-1 SR: 144
 LEFT MUN: SPRING T RIGHT MUN: SPRING T

EPPLY WHITE RD
 (T384)

0260/1059

0260/1665 LEN=0022 INSTALLED UNKN

==

0260/1057 048"H 60"W ELLIP METAL
 LEN=0045 INSTALLED UNKN

0260/0790 015"DIA CIRC CONCR
 LEN=0025 INSTALLED UNKN

0260/0450 012"DIA CIRC CONCR
 LEN=0028 INSTALLED UNKN

0260/0075 024"DIA CIRC METAL
 LEN=0025 INSTALLED UNKN

064658 FT

064658 FT 1 0 00027 0 01 0081+67

0260/0000 LENGTH(AH 2565 BK 2947)

0250/2110 012"DIA CIRC CONCR
 LEN=0025 INSTALLED UNKN

0250/1665 015"DIA CIRC CONCR
 LEN=0035 INSTALLED 2007

0250/0987 012"DIA CIRC CONCR
 LEN=0040 INSTALLED UNKN

0250/0685 012"DIA CIRC CONCR
 LEN=0030 INSTALLED UNKN

0250/0530 036"DIA CIRC CONCR
 LEN=0030 INSTALLED UNKN

0250/0005 018"DIA CIRC CONCR
 LEN=0022 INSTALLED UNKN

061711 FT

061711 FT 1 0 00027 0 01 0110+89

0250/0000 VILLAGE: PROSSERTOWN
 LENGTH(AH 2947 BK 3169)

0240/2500 012"DIA CIRC CONCR
 LEN=0030 INSTALLED UNKN

0240/2368 018"DIA CIRC CONCR
 LEN=0040 INSTALLED UNKN

0240/2366 BMSFN 14/0144/0240/2343
 1 0 00027 0 01 0118+93

0240/2343 IRISH HOLLOW
 BMSBG 14/0144/0240/2343

0240/2312 IRISH HOLLOW RD
 (T424)

MANN RD
 (T423)

0240/2186

0240/2160 015"DIA CIRC CONCR
 LEN=0030 INSTALLED UNKN

0240/1493 018"DIA CIRC CONCR
 LEN=0001 INSTALLED UNKN

0240/1493 018"DIA CIRC CONCR
 LEN=0001 INSTALLED UNKN

0240/1493 018"DIA CIRC CONCR
 LEN=0001 INSTALLED UNKN

0240/1493 018"DIA CIRC CONCR
 LEN=0001 INSTALLED UNKN

0240/1493 018"DIA CIRC CONCR
 LEN=0001 INSTALLED UNKN

0240/1493 018"DIA CIRC CONCR
 LEN=0001 INSTALLED UNKN

0240/1493 018"DIA CIRC CONCR
 LEN=0001 INSTALLED UNKN

0240/1493 018"DIA CIRC CONCR
 LEN=0001 INSTALLED UNKN

0240/1493 018"DIA CIRC CONCR
 LEN=0001 INSTALLED UNKN

0240/1493 018"DIA CIRC CONCR
 LEN=0001 INSTALLED UNKN

0240/1493 018"DIA CIRC CONCR
 LEN=0001 INSTALLED UNKN

0240/1493 018"DIA CIRC CONCR
 LEN=0001 INSTALLED UNKN

0240/1493 018"DIA CIRC CONCR
 LEN=0001 INSTALLED UNKN

0240/1493 018"DIA CIRC CONCR
 LEN=0001 INSTALLED UNKN

0240/1493 018"DIA CIRC CONCR
 LEN=0001 INSTALLED UNKN

0240/1493 018"DIA CIRC CONCR
 LEN=0001 INSTALLED UNKN

0240/1493 018"DIA CIRC CONCR
 LEN=0001 INSTALLED UNKN

0240/1493 018"DIA CIRC CONCR
 LEN=0001 INSTALLED UNKN

0240/1493 018"DIA CIRC CONCR
 LEN=0001 INSTALLED UNKN

0240/1493 018"DIA CIRC CONCR
 LEN=0001 INSTALLED UNKN

0240/1493 018"DIA CIRC CONCR
 LEN=0001 INSTALLED UNKN

0240/1493 018"DIA CIRC CONCR
 LEN=0001 INSTALLED UNKN

0240/1493 018"DIA CIRC CONCR
 LEN=0001 INSTALLED UNKN

DIR: B TOTAL LEN: 46.989 MI. DIST: 02-1 SR: 144
 LEFT MUN: SPRING T RIGHT MUN: SPRING T

ROBINSON LN
 (T385)

0210/0391



0210/0391 (APRA) PA FISH & GAME C

051218 FT

0210/0366 015 " DIA CIRC CONCR
 LEN=0035 INSTALLED UNKN
 0210/0012 BMSSEN 14/0144/0210/0000
 051218 FT 1 0 00027 0 01 0215+22
 LOGAN BRANCH
 BMSBG 14/0144/0210/0000

5 0210/0000 LENGTH(AH 2413 BK 2290)
 LC FROM MELANIE LN
 0200/1895 (CONN)
 MELANIE LN
 0200/1794 (T752)
 LC TO MELANIE LN
 0200/1734 (CONN)

MACK AV
 (T841)

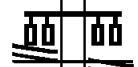
0200/1433



0200/1258 018 " DIA CIRC METAL
 LEN=0040 INSTALLED UNKN
 OTHER
 0200/1216 OVERPASS IS RR X-ING
 WATER LINE

0200/1203 OP ID 14/0144/0200/1203
 018 " DIA CIRC METAL
 0200/1178 LEN=0006 INSTALLED UNKN
 015 " DIA CIRC CONCR
 0200/1133 LEN=0040 INSTALLED UNKN
 015 " DIA CIRC CONCR
 0200/0973 LEN=0035 INSTALLED UNKN
 018 " DIA CIRC CONCR
 0200/0687 LEN=0035 INSTALLED UNKN
 024 " DIA CIRC CONCR
 0200/0443 LEN=0035 INSTALLED UNKN
 018 " DIA CIRC CONCR
 0200/0165 LEN=0048 INSTALLED UNKN


1 0 00027 0 01 0239+00 048928 FT
 COLLEGE AV
 (SR0026 SEG 0330/0000) 0200/0000



048928 FT COLLEGE AV
 (SR0026 SEG 0330/0000)
 MFC BEGIN = D
 5 0200/0000 LENGTH(AH 2290 BK 2404)
 015 " DIA CIRC CONCR
 0190/2300 LEN=0040 INSTALLED UNKN
 015 " DIA CIRC CONCR
 0190/2067 LEN=0035 INSTALLED UNKN

KELLER AV
 (T570)

0190/1966



0190/1824 015 " DIA CIRC CONCR
 LEN=0048 INSTALLED UNKN
 015 " DIA CIRC CONCR
 0190/1600 LEN=0048 INSTALLED UNKN

EXTRACT DATE: 12/18/2023
PRINT DATE: 12/19/2023

ROADWAY MANAGEMENT SYSTEM
SLD COUNTY/SR - ANNUAL PRINT

PAGE NUMBER: 144
COUNTY: CENTRE

DIR: B TOTAL LEN: 46.989 MI.
LEFT MUN: SPRING T

DIST: 02-1 SR: 144
RIGHT MUN: SPRING T

WHITE ROCK AV
(T924)

046524 FT

0180/2112

044280 FT

---	---	0190/1357	015 " DIA CIRC CONCR LEN=0035 INSTALLED UNKN
---	---	0190/1112	015 " DIA CIRC METAL LEN=0035 INSTALLED UNKN
---	---	0190/0885	015 " DIA CIRC CONCR LEN=0048 INSTALLED UNKN
==	---	0190/0773	BILGER AV (T620)
---	---	0190/0725	015 " DIA CIRC CONCR LEN=0010 INSTALLED UNKN
==	---	0190/0268	MIDDLE ST (TWP)
---	---	0190/0030	036 " DIA CIRC METAL LEN=0035 INSTALLED UNKN
		046524 FT	1 0 00027 0 01 0262+70
			JODON AV (T572)
==	5	0190/0000	LENGTH(AH 2404 BK 2244)
==	---		
---	---	0180/1467	018 " DIA CIRC CONCR LEN=0050 INSTALLED UNKN
==	==	0180/1422	SUNSET AV (T571)
==	---	0180/1182	LC TO HARRISON RD (CONN)
---	---	0180/1140	018 " DIA CIRC CONCR LEN=0030 INSTALLED UNKN
---	---	0180/1106	018 " DIA CIRC CONCR LEN=0030 INSTALLED UNKN
==	---	0180/1034	HARRISON RD (T941)
---	---	0180/0830	024 " DIA CIRC CONCR LEN=0030 INSTALLED UNKN
---	---	0180/0519	018 " DIA CIRC CONCR LEN=0030 INSTALLED UNKN
==	---	0180/0234	TRUCK ESCAPE LN (SR9303 SEG 0010/0000)
---	---	0180/0090	018 " DIA CIRC CONCR LEN=0040 INSTALLED UNKN
		044280 FT	1 0 00027 0 01 0285+50
	5	0180/0000	LENGTH(AH 2244 BK 2452)
---	---	0170/1926	024 " DIA CIRC CONCR LEN=0040 INSTALLED UNKN
---	---	0170/1365	018 " DIA CIRC CONCR LEN=0040 INSTALLED UNKN
---	---	0170/1074	BMS EN 14/0144/0170/1052 1 0 00027 0 01 0299+54
			GAP RUN

EXTRACT DATE: 12/18/2023
PRINT DATE: 12/19/2023

ROADWAY MANAGEMENT SYSTEM
SLD COUNTY/SR - ANNUAL PRINT

PAGE NUMBER: 143
COUNTY: CENTRE

DIR: B TOTAL LEN: 46.989 MI.
LEFT MUN: SPRING T

DIST: 02-1 SR: 144
RIGHT MUN: SPRING T

Stationing	Distance	Notes	Material	Quantity
0170/1052		BMSBG	14/0144/0170/1052	
0170/0505		018" DIA CIRC CONCR		
041828 FT		LEN=0060 INSTALLED UNKN		
		1 0 00027 0 01 0310+20		
		VILLAGE: PLEASANT GAP		
		018" DIA CIRC CONCR		
		LEN=0060 INSTALLED UNKN		
		NC MAIN ST		
		5 0170/0000	LENGTH(AH 2452 BK 3014)	
		018" DIA CIRC CONCR		
		0160/2636	LEN=0065 INSTALLED UNKN	
		018" DIA CIRC CONCR		
		0160/2112	LEN=0060 INSTALLED UNKN	
		018" DIA CIRC CONCR		
		0160/1748	LEN=0070 INSTALLED UNKN	
		0160/1217	BMSEN 14/0144/0160/1197	
		1 0 00027 0 01 0328+29		
		BRANCH GAP RUN		
		0160/1205	BMSBG 14/0144/0160/1197	
		018" DIA CIRC CONCR		
		0160/0403	LEN=0060 INSTALLED UNKN	
		0160/0008	BMSEN 14/0144/0160/0000	
038814 FT		1 0 00027 0 01 0340+41		
		BRANCH GAP RUN		
		5 0160/0000	BMSBG 14/0144/0160/0000	
		LENGTH(AH 3014 BK 2740)		
		018" DIA CIRC CONCR		
		0150/2356	LEN=0060 INSTALLED UNKN	
		018" DIA CIRC CONCR		
		0150/1894	LEN=0060 INSTALLED UNKN	
		018" DIA CIRC CONCR		
		0150/1440	LEN=0060 INSTALLED UNKN	
		018" DIA CIRC CONCR		
		0150/1278	LEN=0060 INSTALLED UNKN	
		018" DIA CIRC CONCR		
BLACK HAWK RD (T420)		0150/1192		
		0150/0877	018" DIA CIRC CONCR	
		LEN=0060 INSTALLED UNKN		
		024" DIA CIRC CONCR		
		0150/0436	LEN=0070 INSTALLED UNKN	
036074 FT		036074 FT	1 0 00027 0 01 0368+00	
		GREENS VALLEY RD		
		(T421)		
		5 0150/0000	LENGTH(AH 2740 BK 3004)	
		024" DIA CIRC CONCR		
		0140/2958	LEN=0065 INSTALLED UNKN	
		024" DIA CIRC CONCR		
		0140/2305	LEN=0085 INSTALLED UNKN	

DIR: B TOTAL LEN: 46.989 MI. DIST: 02-1 SR: 144
 LEFT MUN: SPRING T RIGHT MUN: SPRING T

Stationing	Description	Material	Length	Notes
0140/2174	SPRING POTTER T	018" DIA	CIRC CONCR	
0140/1775		LEN=0065	INSTALLED	2013
0140/1300		018" DIA	CIRC CONCR	
		LEN=0055	INSTALLED	2000
033070 FT		0140/0050	018" DIA	CIRC CONCR
		LEN=0080	INSTALLED	UNKN
		033070 FT	1 0 00027	0 01 0398+04
		0140/0000	LENGTH(AH 3004 BK 2223)	
		0130/1925	018" DIA	CIRC CONCR
		LEN=0075	INSTALLED	UNKN
		0130/1520	018" DIA	CIRC CONCR
		LEN=0070	INSTALLED	UNKN
		0130/1035	015" DIA	CIRC CONCR
		LEN=0075	INSTALLED	UNKN
		0130/0785	018" DIA	CIRC CONCR
		LEN=0075	INSTALLED	UNKN
030847 FT		0130/0425	015" DIA	CIRC CONCR
		LEN=0070	INSTALLED	UNKN
		030847 FT	1 0 00027	0 01 0420+30
		0130/0000	LENGTH(AH 2223 BK 2920)	
		0120/2920	018" DIA	CIRC CONCR
		LEN=0070	INSTALLED	UNKN
		0120/2652	018" DIA	CIRC CONCR
		LEN=0075	INSTALLED	UNKN
		0120/2100	024" DIA	CIRC CONCR
		LEN=0065	INSTALLED	UNKN
		0120/1840	018" DIA	CIRC CONCR
		LEN=0065	INSTALLED	UNKN
		0120/1400	015" DIA	CIRC CONCR
		LEN=0070	INSTALLED	UNKN
			NC CENTRE HALL MTN RD	
		0120/0971	POTTER CENTRE HALL B	
FOUST RD (T430) TRUCK ESCAPE RD (SR9304 SEG 0010/0000)	0120/0962			
	0120/0847			
	027927 FT			
FIRST ST (BORO)	0120/0000			
		027927 FT	1 0 00027	0 01 0449+50
			KELLY ST (BORO)	
			NC PENNSYLVANIA AVE	
		0120/0000	LENGTH(AH 2920 BK 2553)	
			015" DIA	CIRC CONCR
		0110/2030	LEN=0060	INSTALLED UNKN

EXTRACT DATE: 12/18/2023
PRINT DATE: 12/19/2023

ROADWAY MANAGEMENT SYSTEM
SLD COUNTY/SR - ANNUAL PRINT

PAGE NUMBER: 141
COUNTY: CENTRE

DIR: B TOTAL LEN: 46.989 MI.
LEFT MUN: CENTRE HALL B

DIST: 02-1 SR: 144
RIGHT MUN: CENTRE HALL B

Street Name	Segment	Stationing	Notes
		0110/1953	WATER ST (BORO)
		0110/1739	IRVIN AL (BORO)
		0110/1670	006 " DIA CIRC CONCR LEN=0035 INSTALLED UNKN CHURCH ST (SR0192 SEG 0010/0000)
CHURCH ST (SR2006 SEG 0130/2967)		0110/1414	
		0110/1414	
		0110/1188	PINE AL (BORO)
		0110/0895	DECATOR AL (BORO)
W LOCUST ST (BORO)		0110/0588	E LOCUST ST (BORO)
		0110/0285	CHERRY AL (BORO)
		025374 FT	1 0 00027 0 01 0475+02 SARAH ST (BORO)
		0110/0000	LENGTH (AH 2553 BK 2271) RIDGE ST (BORO)
		0100/1897	GROVE AL (BORO)
		0100/1584	POTTER ST (BORO)
		0100/1228	SPRUCE ST (BORO)
		0100/0859	KURTZ ST (BORO)
		0100/0488	MANOR RD (BORO)
		0100/0254	1 0 00027 0 01 0497+50 NC PENNSYLVANIA AV E ALLISON ST (BORO)
W ALLISON ST (BORO)		0100/0000	LENGTH (AH 2271 BK 2659) WILSON ST (BORO)
		0090/2387	
WILSON ST (BORO)		0090/2290	015 " DIA CIRC METAL LEN=0070 INSTALLED UNKN CENTRE HALL POTTER T NC PENNSYLVANIA AVE 024 " DIA CIRC CONCR

DIR: B TOTAL LEN: 46.989 MI. DIST: 02-1 SR: 144
 LEFT MUN: POTTER T RIGHT MUN: POTTER T

020444 FT

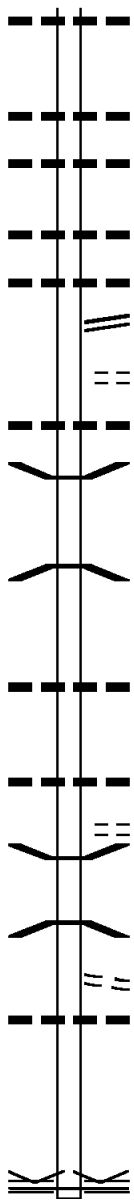
017538 FT

014971 FT

0090/1655	LEN=0045	INSTALLED UNKN
0090/0847	018 "DIA CIRC CONCR LEN=0095	INSTALLED 1996
0090/0204	015 "DIA CIR PLASTIC LEN=0040	INSTALLED UNKN
020444 FT	1 0 00027 0 01 0524+26	EARLYSTOWN RD (SR0045 SEG 0430/0000) EARLYSTOWN RD (SR0045 SEG 0430/0000)
0090/0000	LENGTH(AH 2659 BK 2906) 018 "DIA CIRC CONCR	
0080/2845	LEN=0082	INSTALLED 1996
0080/2556	018 "DIA CIRC CONCR LEN=0032	INSTALLED 1996
0080/2360	015 "DIA CIRC CONCR LEN=0032	INSTALLED UNKN
0080/1820	015 "DIA CIRC CONCR LEN=0045	INSTALLED UNKN
0080/1445	024 "DIA CIRC CONCR LEN=0045	INSTALLED UNKN
0080/1074	015 "DIA CIRC CONCR LEN=0045	INSTALLED UNKN
0080/0586	015 "DIA CIRC CONCR LEN=0055	INSTALLED UNKN
017538 FT	1 0 00029 0 01 0345+34	VILLAGE: OLD FORT NC CENTRE HALL MTN RD
0080/0000	LENGTH(AH 2906 BK 2567)	
0070/1005	015 "DIA CIRC CONCR LEN=0045	INSTALLED UNKN
014971 FT	1 0 00029 0 01 0319+64	
0070/0000	LENGTH(AH 2567 BK 2426) 018 "DIA CIRC CONCR	
0060/2349	LEN=0045	INSTALLED UNKN
0060/1280	015 "DIA CIRC CONCR LEN=0060	INSTALLED UNKN
	018 "DIA CIR PLASTIC	

DIR: B TOTAL LEN: 46.989 MI. DIST: 02-1 SR: 144
 LEFT MUN: POTTER T RIGHT MUN: POTTER T

005364 FT



0030/0165 LEN=0045 INSTALLED UNKN
 005364 FT 1 0 00029 0 01 0223+37
 0030/0000 LENGTH(AH 2292 BK 2865)
 015 "DIA CIRC CONCR
 0020/2534 LEN=0080 INSTALLED UNKN
 015 "DIA CIRC CONCR
 0020/2234 LEN=0040 INSTALLED UNKN
 015 "DIA CIRC CONCR
 0020/1426 LEN=0065 INSTALLED UNKN
 015 "DIA CIRC CONCR
 0020/1220 LEN=0040 INSTALLED UNKN
 UPPER GEORGES VALLEY RD
 0020/1055 (SR2010 SEG 0010/0000)
 LOWER GEORGES VALLEY RD
 0020/0847 (T633)
 024 "DIA CIRC METAL
 0020/0785 LEN=0040 INSTALLED UNKN
 0020/0032 BMS EN 14/0144/0020/0000
 002499 FT 1 0 00029 0 01 0194+69
 LAUREL RUN
 0020/0000 BMSBG 14/0144/0020/0000
 LENGTH(AH 2865 BK 2499)
 0010/1228 018 "DIA CIRC METAL
 LEN=0040 INSTALLED UNKN
 0010/0326 015 "DIA CIRC METAL
 LEN=0045 INSTALLED UNKN
 CHESTNUT ST
 0010/0244 (T632)
 0010/0122 BMS EN 14/0144/0010/0106
 0 0 00000 0 00 0000+00
 LAUREL RUN
 0010/0106 BMSBG 14/0144/0010/0106
 FROM 0322/0780 SH
 0010/0076 (CONN)
 015 "DIA CIRC METAL
 0010/0033 LEN=0070 INSTALLED UNKN
 000000 FT 1 0 00029 0 01 0167+40
 VILLAGE: POTTERS MILLS
 NC SR 0144 SH
 SR 0322 SH
 (SR2015 SEG 0060/0000)
 MFC BEGIN = B
 0010/0000 LENGTH(AH 2499 BK 0000)

002499 FT

000000 FT

DIR: N TOTAL LEN: 29.858 MI. DIST: 02-1 SR: 99
 LEFT MUN: SPRING T RIGHT MUN: SPRING T

SR 0026 SH (SR0026 SEG 0452/0000) RAMP C RD (SR8010 SEG 0020/0000) RAMP D RD (SR8010 SEG 0010/1026) FROM 8010/0010 SH (CONN)	157652 FT INTER-AHD 0855/1450 0855/1306 0855/1230 0855/0586		157421 FT INTER-AHD 0854/1428 0854/1238 0854/1217 0854/0918 0854/0910 0854/0570	SR 0026 SH (SR0026 SEG 0452/0000) RAMP C RD (SR8010 SEG 0020/0000) RAMP D RD (SR8010 SEG 0010/1026) 018 "DIA CIRC METAL LEN=0065 INSTALLED UNKN 018 "DIA CIRC METAL LEN=0070 INSTALLED UNKN 018 "DIA CIRC METAL LEN=0054 INSTALLED UNKN 018 "DIA CIRC METAL LEN=0070 INSTALLED UNKN 018 "DIA CIRC METAL LEN=0060 INSTALLED UNKN
---	--	--	--	--

DIR: N TOTAL LEN: 29.858 MI. DIST: 02-1 SR: 99
 LEFT MUN: SPRING T RIGHT MUN: SPRING T

Stationing	Description	Length	Material	Notes
0854/0566	018 "DIA CIRC METAL	LEN=0070	INSTALLED UNKN	
0854/0274	SIGN: CANTILEVER			
0854/0229	BMSID 14/0099/0854/0274			
0854/0000	NC MARINE SGT DJ EMERY HW			
0854/0000	JACKSONVILLE RD			
0854/0000	(T758)			
0854/0000	0 0 00000 0 00 0000+00 156202 FT			
0854/0000	LENGTH(AH 1450 BK 2664)			
0850/2365	021 "DIA CIRC METAL	LEN=0080	INSTALLED UNKN	
0850/2158	MUSSER LN			
0850/2121	(T427)			
0851/1339	018 "DIA CIRC METAL	LEN=0064	INSTALLED UNKN	
0851/0887	018 "DIA CIRC METAL	LEN=0120	INSTALLED UNKN	
0851/0281	018 "DIA CIRC METAL	LEN=0120	INSTALLED UNKN	
0851/0000	0 0 00000 0 00 0000+00 153538 FT			
0851/0000	MILEPOST 085.00			
0851/0000	LENGTH(AH 2664 BK 2640)			
0845/2569	018 "DIA CIRC METAL	LEN=0178	INSTALLED UNKN	
0845/2504	054 "DIA CIRC METAL	LEN=0208	INSTALLED UNKN	
0844/2402	054 "DIA CIRC METAL	LEN=0160	INSTALLED UNKN	
0844/2058	018 "DIA CIRC METAL	LEN=0106	INSTALLED UNKN	
0844/1564	030 "DIA CIRC METAL	LEN=0130	INSTALLED UNKN	
0844/0624	018 "DIA CIRC METAL	LEN=0092	INSTALLED UNKN	
0845/1452	DMS SIGN STRUCTURE			
0845/1452	BMSID 14/0099/0845/1452			
0844/0000	0 0 00000 0 00 0000+00 150898 FT			
0844/0000	LENGTH(AH 2640 BK 2704)			
0844/0000	018 "DIA CIRC METAL			
0850/0000	018 "DIA CIRC METAL	LEN=0070	INSTALLED UNKN	
0850/0000	SIGN: CANTILEVER			
0850/0000	BMSID 14/0099/0850/2365			
0850/0000	021 "DIA CIRC METAL	LEN=0072	INSTALLED UNKN	
0850/0000	MUSSER LN			
0850/0000	(T427)			
0850/0280	018 "DIA CIRC METAL	LEN=0090	INSTALLED UNKN	
0850/0000	0 0 00000 0 00 0000+00 153353 FT			
0850/0000	MILEPOST 085.00			
0850/0000	LENGTH(AH 2640 BK 2640)			
0845/0000	0 0 00000 0 00 0000+00 150713 FT			
0844/0000	LENGTH(AH 2640 BK 2640)			
0844/0000	018 "DIA CIRC METAL	LEN=0092	INSTALLED UNKN	

DIR: N TOTAL LEN: 29.858 MI. DIST: 02-1 SR: 99
 LEFT MUN: SPRING T RIGHT MUN: SPRING T

LEN=0106	INSTALLED UNKN	0841/2214	---	---	0840/2170	018 " DIA	CIRC METAL	LEN=0092	INSTALLED UNKN
024 " DIA	CIRC METAL								
LEN=0125	INSTALLED UNKN	0841/1668	---	---	0840/1625	024 " DIA	CIRC METAL	LEN=0092	INSTALLED UNKN
					0840/0916	018 " DIA	CIRC METAL	LEN=0148	INSTALLED UNKN
					0840/0800	021 " DIA	CIRC METAL	LEN=0164	INSTALLED UNKN
					0840/0754	054 " DIA	CIRC METAL	LEN=0180	INSTALLED UNKN
054 " DIA	CIRC METAL								
LEN=0174	INSTALLED UNKN	0841/0698	---	---					
018 " DIA	CIRC METAL								
LEN=0122	INSTALLED UNKN	0841/0214	---	---					
0 0 00000	0 00 0000+00	148194 FT			148073 FT	1 0 01049	0 00 0152+63		
	MILEPOST	084.00					MILEPOST	084.00	
LENGTH(AH 2704	BK 2654)	0841/0000	---	---	0840/0000	LENGTH(AH 2640	BK 2640)		
018 " DIA	CIRC METAL								
LEN=0142	INSTALLED UNKN	0835/1759	---	---					
018 " DIA	CIRC METAL								
LEN=0142	INSTALLED UNKN	0835/1758	---	---					
BELLEFONTE	INTER RD								
(SR8037	SEG 0500/0000)	0835/1726	==	==	0834/1540	BELLEFONTE	INTER RD		
						(SR8037	SEG 0760/0986)		
TRIB SPRING CREEK						TRIB SPRING CREEK			
STRUCTURE LENGTH	8 FT					STRUCTURE LENGTH	8 FT		
BMSID 14/0099/0834/1095		0835/1145	---	---	0834/1095	BMSID 14/0099/0834/1095			
						BELLEFONTE	INTER RD		
					0834/1058	(SR8037	SEG 0770/0000)		
018 " DIA	CIRC METAL								
LEN=0074	INSTALLED UNKN	0835/1004	---	---	0834/0875	BMSEN 14/0099/0834/0735			
BMSEN 14/0099/0835/0741		0835/0885	---	---					
018 " DIA	CIRC METAL								
LEN=0064	INSTALLED UNKN	0835/0770	---	---	0834/0740	018 " DIA	CIRC METAL	LEN=0064	INSTALLED UNKN
0 0 00000	0 00 0000+00					1 0 01049	0 00 0125+90		
LR 58						LR 58			
BMSBG 14/0099/0835/0741		0835/0741	---	---	0834/0735	BMSBG 14/0099/0834/0735			
						018 " DIA	CIRC METAL	LEN=0070	INSTALLED UNKN
018 " DIA	CIRC METAL				0834/0530				
LEN=0090	INSTALLED UNKN	0835/0546	---	---					

DIR: N TOTAL LEN: 29.858 MI. DIST: 02-1 SR: 99
 LEFT MUN: SPRING T RIGHT MUN: SPRING T

TRIB SPRING CREEK				TRIB SPRING CREEK			
STRUCTURE	LENGTH			STRUCTURE	LENGTH		
BMSID 14/0099/0834/0047	10 FT	0835/0158		BMSID 14/0099/0834/0047	10 FT	0834/0047	
0 0 00000 0 00 0000+00	145540 FT			1 0 01049 0 00 0125+90			
LENGTH(AH 2654 BK 2660)	0835/0000			LENGTH(AH 2640 BK 2640)			
Bellefonte Inter Rd (SR8037 SEG 0250/1320) 0831/2169				0830/2580			
018 "DIA CIRC CONCR LEN=0068 INSTALLED UNKN 0831/1811				0830/1820			
030 "DIA CIRC METAL LEN=0178 INSTALLED UNKN 0831/1775				0830/1776			
BMSSEN 14/0099/0831/1666 0831/1766				0830/1746			
LR 14026				0830/1744			
BMSBG 14/0099/0831/1666 0831/1666				0830/1716			
018 "DIA CIRC CONCR LEN=0080 INSTALLED UNKN 0831/1549				0830/1610			
0 0 00000 0 00 0000+00 142880 FT				0830/1266			
MILEPOST 083.00				0830/1138			
LENGTH(AH 2660 BK 2640) 0831/0000				142793 FT			
				1 0 01049 0 00 0099+18			
				MILEPOST 083.00			
				LENGTH(AH 2640 BK 2640)			
				0824/0195			
				140153 FT			
				0824/0000			
				DMS SIGN STRUCTURE			
				BMSID 14/0099/0824/0195			
				1 0 01049 0 00 0072+46			
				LENGTH(AH 2640 BK 2640)			
0 0 00000 0 00 0000+00 140240 FT							
LENGTH(AH 2640 BK 2664) 0825/0000							
018 "DIA CIRC CONCR LEN=0100 INSTALLED UNKN 0821/2194							
024 "DIA CIRC METAL							

DIR: N TOTAL LEN: 29.858 MI. DIST: 02-1 SR: 99
 LEFT MUN: SPRING T RIGHT MUN: SPRING T

Stationing	Description	Stationing	Description
LEN=0156	INSTALLED UNKN 0821/1868	0820/1851	024 " DIA CIRC METAL
BMS EN 14/0099/0821/1490	0821/1636	0820/1670	LEN=0154 INSTALLED UNKN
0 0 00000 0 00 0000+00			BMS EN 14/0099/0820/1544
TWP RD 425			0 0 00000 0 00 0000+00
BMSBG 14/0099/0821/1490	0821/1490	0820/1544	TWP RD 425
		0820/1505	BMSBG 14/0099/0820/1544
018 " DIA CIRC CONCR			018 " DIA CIRC CONCR
LEN=0058	INSTALLED UNKN 0821/1466		LEN=0048
			INSTALLED UNKN
SR 0026 SH			
(SR0026 SEG 0361/3338)	0821/0522		
048 " DIA CIRC CONCR		0820/0283	048 " DIA CIRC CONCR
LEN=0180	INSTALLED UNKN 0821/0301	137513 FT	LEN=0180
0 0 00000 0 00 0000+00	137576 FT		INSTALLED UNKN
MILEPOST 082.00			0 0 00000 0 00 0000+00
LENGTH(AH 2664 BK 2521)	0821/0000	0820/0000	MILEPOST 082.00
		0814/2520	LENGTH(AH 2640 BK 2640)
			SR 0026 SH
			(SR0026 SEG 0360/2497)
SR 8021			
OP ID 14/0026/0361/1907	0815/1810	0814/1797	SR 8021
RAMP 8021			OP ID 14/0026/0361/1907
OP ID 14/8021/0770/0404	0815/1229	0814/1386	RAMP 8021
		0814/0877	OP ID 14/8021/0770/0404
			RAMP ES RD
			(SR8021 SEG 0020/0000)
018 " DIA CIRC CONCR			
LEN=0052	INSTALLED UNKN 0815/0005		
018 " DIA CIRC CONCR			
LEN=0061	INSTALLED 2001 0815/0002		
0 0 00000 0 00 0000+00	135055 FT	134873 FT	0 0 00000 0 00 0000+00
LENGTH(AH 2521 BK 2599)	0815/0000	0814/0000	LENGTH(AH 2640 BK 2640)
RAMP W RD			
(SR8021 SEG 0770/2574)	0811/2538		
		0810/1941	018 " DIA CIRC CONCR
		0810/1940	LEN=0080
			INSTALLED UNKN
018 " DIA CIRC CONCR			018 " DIA CIRC CONCR
LEN=0079	INSTALLED 2001 0811/1905		LEN=0082
018 " DIA CIRC CONCR			INSTALLED 2001
LEN=0090	INSTALLED UNKN 0811/1904		
TWP 430			
OP ID 14/3047/0010/0000	0811/1403	0810/1407	TWP 430
			OP ID 14/3047/0010/0000
			018 " DIA CIRC CONCR

DIR: N TOTAL LEN: 29.858 MI. DIST: 02-1 SR: 99
LEFT MUN: SPRING T RIGHT MUN: SPRING T

021 "DIA CIRC CONCR LEN=0076 INSTALLED UNKN 0811/1329	0810/1362 LEN=0087 INSTALLED UNKN 018 "DIA CIRC CONCR
024 "DIA CIRC CONCR LEN=0070 INSTALLED UNKN 0811/0882	0810/1341 LEN=0083 INSTALLED 2001
024 "DIA CIRC CONCR LEN=0067 INSTALLED 2001 0811/0876	0810/0915 018 "DIA CIRC CONCR LEN=0085 INSTALLED UNKN
RAMP WB RD (SR8027 SEG 0250/0671) 0811/0697	0810/0612 018 "DIA CIRC CONCR LEN=0084 INSTALLED UNKN
036 "DIA CIRC CONCR LEN=0120 INSTALLED 2001 0811/0132	0810/0604 018 "DIA CIRC CONCR LEN=0083 INSTALLED 2001
036 "DIA CIRC CONCR LEN=0120 INSTALLED UNKN 0811/0130	0810/0169 RAMP EB RD (SR8027 SEG 0010/0000)
0 0 00000 0 00 0000+00 132456 FT	0810/0157 036 "DIA CIRC CONCR LEN=0136 INSTALLED 2001
MILEPOST 081.00	0810/0143 036 "DIA CIRC CONCR LEN=0004 INSTALLED UNKN
LENGTH(AH 2599 BK 2625) 0811/0000	0 0 00000 0 00 0000+00
018 "DIA CIRC CONCR LEN=0075 INSTALLED 2001 0805/1476	132233 FT 0 0 00000 0 00 0000+00
018 "DIA CIRC CONCR LEN=0080 INSTALLED UNKN 0805/1475	MILEPOST 081.00
0804/1173 018 "DIA CIRC CONCR LEN=0078 INSTALLED UNKN	LENGTH(AH 2640 BK 2640) 0810/0000
0804/1166 018 "DIA CIRC CONCR LEN=0073 INSTALLED 2001	018 "DIA CIRC CONCR
0804/0502 SIGN: 2 CHORD TRUSS BMSID 14/0099/0804/0502	0804/0405 018 "DIA CIRC CONCR LEN=0063 INSTALLED 2001
0804/0112 DMS SIGN STRUCTURE BMSID 14/0099/0804/0112	0804/0000 0 0 00000 0 00 0000+00
0 0 00000 0 00 0000+00 129831 FT	LENGTH(AH 2640 BK 2640) 030 "DIA CIRC CONCR
LENGTH(AH 2625 BK 2662) 0805/0000	

DIR: N TOTAL LEN: 29.858 MI. DIST: 02-1 SR: 99
 LEFT MUN: SPRING T RIGHT MUN: SPRING T

Stationing	Description	Stationing	Description
030 "DIA CIRC CONCR LEN=0150 INSTALLED 2001	0801/2153	0800/2156	LEN=0110 INSTALLED UNKN
030 "DIA CIRC CONCR LEN=0150 INSTALLED UNKN	0801/2133	0800/2153	030 "DIA CIRC CONCR LEN=0110 INSTALLED 2001
EMERGENCY CROSSOVER RD (CONN)	0801/1949		EMERGENCY CROSSOVER RD (CONN)
024 "DIA CIRC CONCR LEN=0088 INSTALLED 2001	0801/1603	0800/1917	018 "DIA CIRC CONCR LEN=0073 INSTALLED 2001
024 "DIA CIRC CONCR LEN=0162 INSTALLED UNKN	0801/1578	0800/1603	018 "DIA CIRC CONCR LEN=0078 INSTALLED UNKN
CAVC 800	0801/1418M	0800/1601	
018 "DIA CIRC CONCR LEN=0063 INSTALLED 2001	0801/1368	M 0800/1403	CAVC 800
018 "DIA CIRC CONCR LEN=0062 INSTALLED UNKN	0801/1346	0800/1371	018 "DIA CIRC CONCR LEN=0068 INSTALLED UNKN
BMS EN 14/0099/0801/0317	0801/1237		
0 0 00000 0 00 0000+00			0 0 00000 0 00 0000+00
LR 27			LR 27
BMSBG 14/0099/0801/0317	0801/0317	0800/0296	BMSBG 14/0099/0800/0296
0 0 00000 0 00 0000+00	127169 FT	126953 FT	0 0 00000 0 00 0000+00
MILEPOST 080.00			MILEPOST 080.00
LENGTH(AH 2662 BK 2660)	0801/0000	0800/0000	LENGTH(AH 2640 BK 2640)
018 "DIA CIRC CONCR LEN=0072 INSTALLED UNKN	0795/2456		
018 "DIA CIRC CONCR LEN=0072 INSTALLED UNKN	0795/1997	0794/1998	018 "DIA CIRC ALUMIN LEN=0098 INSTALLED UNKN
SPRING BENNER T	0795/1741	0794/1741	SPRING BENNER T
018 "DIA CIRC CONCR LEN=0072 INSTALLED UNKN	0795/1297	0794/1299	018 "DIA CIRC CONCR LEN=0078 INSTALLED UNKN
SIGN: 2 CHORD TRUSS BMSID 14/0099/0795/0546	0795/0546		
018 "DIA CIRC CONCR LEN=0098 INSTALLED UNKN	0795/0397	0794/0399	018 "DIA CIRC CONCR LEN=0082 INSTALLED UNKN
0 0 00000 0 00 0000+00	124509 FT	124313 FT	0 0 00000 0 00 0000+00

DIR: N TOTAL LEN: 29.858 MI. DIST: 02-1 SR: 99
 LEFT MUN: BENNER T RIGHT MUN: BENNER T

Stationing	Description	Stationing	Description
0795/0000	018 "DIA CIRC CONCR LEN=0052 INSTALLED UNKN	0794/0000	018 "DIA CIRC CONCR LEN=0052 INSTALLED UNKN
0791/2200		0790/2128	
0791/2153	024 "DIA CIRC CONCR LEN=0122 INSTALLED UNKN	0790/2116	BMSBG 14/0099/0790/2022 0 0 00000 0 00 0000+00
0791/2146	BMSBG 14/0099/0791/2052	0790/2022	PRISON ROAD/VENTURE DRI BMSBG 14/0099/0790/2022
0791/2052	PRISON ROAD/VENTURE DRI BMSBG 14/0099/0791/2052	0790/1989	018 "DIA CIRC CONCR LEN=0132 INSTALLED UNKN
0791/1827	SR 8019 RAMP SEG 0500 (SR8019 SEG 0500/0000)	0790/1480	SR 8019 RAMP SEG 0770 (SR8019 SEG 0762/2107)
0791/0699	048 "DIA CIRC CONCR LEN=0197 INSTALLED UNKN	0790/1253	018 "DIA CIRC CONCR LEN=0160 INSTALLED UNKN
0791/0555	018 "DIA CIRC CONCR LEN=0060 INSTALLED UNKN	0790/0645	048 "DIA CIRC CONCR LEN=0385 INSTALLED UNKN
0791/0504	BMSBG 14/0099/0791/0271	0790/0597	SR 8019 RAMP SEG 0750 (SR8019 SEG 0772/0000)
0791/0271	SR 150 SB BMSBG 14/0099/0791/0271	0790/0382	BMSBG 14/0099/0790/0137
0791/0094	018 "DIA CIRC CONCR LEN=0197 INSTALLED UNKN	0790/0376	018 "DIA CIRC CONCR LEN=0182 INSTALLED UNKN
121837 FT	0 0 00000 0 00 0000+00	0790/0137	SR 150 SB BMSBG 14/0099/0790/0137
0791/0000	SR 8019 RAMP SEG 0270 (SR8019 SEG 0270/0000)	121673 FT	0 0 00000 0 00 0000+00
0785/1878	MILEPOST 079.00 SR 8019 RAMP SEG 0260 (SR8019 SEG 0260/2141)	0790/0000	MILEPOST 079.00 LENGTH(AH 2640 BK 2640)
0785/0212	018 "DIA CIRC CONCR LEN=0117 INSTALLED UNKN	0784/1495	SR 8019 RAMP SEG 0010 (SR8019 SEG 0010/0000)
		0784/0483	SIGN: 2 CHORD TRUSS BMSID 14/0099/0784/0483

DIR: N TOTAL LEN: 29.858 MI. DIST: 02-1 SR: 99
LEFT MUN: BENNER T RIGHT MUN: BENNER T

BMSBG 14/0099/0785/0000	0785/0124		0784/0164	BMSBG 14/0099/0784/0040
018 "DIA CIRC CONCR			0784/0124	018 "DIA CIRC CONCR
LEN=0126 INSTALLED UNKN	0785/0058			LEN=0143 INSTALLED UNKN
			0784/0048	018 "DIA CIRC CONCR
				LEN=0070 INSTALLED UNKN
			0784/0040	0000000000000000+00
0000000000000000+00	119180 FT			PRISON ROAD
PRISON ROAD				BMSBG 14/0099/0784/0040
BMSBG 14/0099/0785/0000			119033 FT	0000000000000000+00
LENGTH(AH 2657 BK 2628)	0785/0000		0784/0000	LENGTH(AH 2640 BK 2640)
			0780/2594	018 "DIA CIRC CONCR
				LEN=0038 INSTALLED UNKN
018 "DIA CIRC CONCR			0780/2348	018 "DIA CIRC CONCR
LEN=0070 INSTALLED UNKN	0781/1839			LEN=0078 INSTALLED UNKN
018 "DIA CIRC CONCR				
LEN=0078 INSTALLED UNKN	0781/1238			
			0780/1253	018 "DIA CIRC CONCR
				LEN=0080 INSTALLED UNKN
			0780/0995	018 "DIA CIRC CONCR
				LEN=0132 INSTALLED UNKN
BMSBG 14/0099/0781/0556	0781/0941		0780/0980	BMSBG 14/0099/0780/0595
0000000000000000+00				0000000000000000+00
ROCKVIEW RD				ROCKVIEW RD
BMSBG 14/0099/0781/0556	0781/0556		0780/0595	BMSBG 14/0099/0780/0595
				018 "DIA CIRC CONCR
			0780/0587	LEN=0080 INSTALLED UNKN
018 "DIA CIRC CONCR				
LEN=0183 INSTALLED UNKN	0781/0537			
018 "DIA CIRC CONCR				
LEN=0078 INSTALLED UNKN	0781/0221			
018 "DIA CIRC CONCR				
LEN=0080 INSTALLED UNKN	0781/0217			
0000000000000000+00	116552 FT			
MILEPOST 078.00			116393 FT	0000000000000000+00
LENGTH(AH 2628 BK 2621)	0781/0000		0780/0000	MILEPOST 078.00
				LENGTH(AH 2640 BK 2640)
			0774/2534	018 "DIA CIRC CONCR
				LEN=0078 INSTALLED UNKN
018 "DIA CIRC CONCR				
LEN=0040 INSTALLED UNKN	0775/1946			
BMSBG 14/0099/0775/1823	0775/1917		0774/1935	BMSBG 14/0099/0774/1841
0000000000000000+00				0000000000000000+00
BRICKER ROAD				BRICKER RD
BMSBG 14/0099/0775/1823	0775/1823		0774/1841	BMSBG 14/0099/0774/1841

DIR: N TOTAL LEN: 29.858 MI. DIST: 02-1 SR: 99
 LEFT MUN: BENNER T RIGHT MUN: BENNER T

018 "DIA CIRC CONCR LEN=0172 INSTALLED UNKN 0775/1806	---	---					
						0774/0357	018 "DIA CIRC CONCR LEN=0037 INSTALLED UNKN
018 "DIA CIRC CONCR LEN=0048 INSTALLED UNKN 0775/0350	---	---					
024 "DIA CIRC CONCR LEN=0130 INSTALLED UNKN 0775/0305	---	---					
						0774/0300	024 "DIA CIRC CONCR LEN=0130 INSTALLED UNKN
018 "DIA CIRC CONCR LEN=0110 INSTALLED UNKN 0775/0179	---	---					
0 0 00000 0 00 0000+00 113931 FT						113753 FT	0 0 00000 0 00 0000+00
LENGTH(AH 2621 BK 2636) 0775/0000	---	---	←			0774/0000	LENGTH(AH 2640 BK 2640)
EMERGENCY CRSSSOVER RD (CONN) 0771/2277			↔			0770/2276	EMERGENCY CROSSOVER RD (CONN)
018 "DIA CIRC CONCR LEN=0078 INSTALLED UNKN 0771/1388	---	---					
						0770/1366	018 "DIA CIRC CONCR LEN=0078 INSTALLED UNKN
018 "DIA CIRC CONCR LEN=0140 INSTALLED UNKN 0771/0787	---	---					
						0770/0764	018 "DIA CIRC CONCR LEN=0080 INSTALLED UNKN
						0770/0348	018 "DIA CIRC CONCR LEN=0080 INSTALLED UNKN
018 "DIA CIRC CONCR LEN=0140 INSTALLED UNKN 0771/0186	---	---					
0 0 00000 0 00 0000+00 111295 FT						111113 FT	0 0 00000 0 00 0000+00
MILEPOST 077.00						0770/0000	MILEPOST 077.00
LENGTH(AH 2636 BK 2624) 0771/0000	---	---	←			0770/0000	LENGTH(AH 2640 BK 2640)
018 "DIA CIRC CONCR LEN=0140 INSTALLED UNKN 0765/2210	---	---					
084 "DIA CIRC CONCR LEN=0220 INSTALLED UNKN 0765/1579	---	---					
SR 8017 RAMP SEG 510 (SR8017 SEG 0510/0000) 0765/1472	---	---				0764/1479	084 "DIA CIRC CONCR LEN=0220 INSTALLED UNKN
018 "DIA CIRC CONCR LEN=0100 INSTALLED UNKN 0765/1315	---	---				0764/1459	SR 8017 RAMP SEG 750 (SR8017 SEG 0750/1364)
						0764/0900	018 "DIA CIRC CONCR LEN=0100 INSTALLED UNKN
018 "DIA CIRC CONCR LEN=0140 INSTALLED UNKN 0765/0893	---	---					
SR 8017 RAMP SEG 500							

DIR: N TOTAL LEN: 29.858 MI. DIST: 02-1 SR: 99
 LEFT MUN: BENNER T RIGHT MUN: BENNER T

Segment ID	Material	Length	Stationing	Notes
(SR8017 SEG 0500/1388)			0765/0590	
024	"DIA CIRC CONCR	LEN=0160	INSTALLED UNKN 0765/0407	
			SR 3041	
OP ID 14/3041/0030/0000			0765/0115	
0 0 00000 0 00 0000+00			108671 FT	
LENGTH(AH 2624 BK 2602)			0765/0000	
			0764/0399	018 "DIA CIRC CONCR LEN=0080 INSTALLED UNKN
			0764/0100	SR 3041 OP ID 14/3041/0030/0000
			108473 FT	0 0 00000 0 00 0000+00
			0764/0000	LENGTH(AH 2640 BK 2640)
			0760/1438	018 "DIA CIRC CONCR LEN=0070 INSTALLED UNKN
018	"DIA CIRC CONCR	LEN=0070	INSTALLED UNKN 0761/1409	
			0760/1362	SR 8017 RAMP SEG 10 (SR8017 SEG 0010/0000)
018	"DIA CIRC CONCR	LEN=0080	INSTALLED UNKN 0761/0929	
			0760/0548	021 "DIA CIRC CONCR LEN=0080 INSTALLED UNKN
018	"DIA CIRC CONCR	LEN=0050	INSTALLED UNKN 0761/0529	
018	"DIA CIRC CONCR	LEN=0060	INSTALLED UNKN 0761/0129	
0 0 00000 0 00 0000+00			106069 FT	
LENGTH(AH 2602 BK 2691)			0761/0000	
			105833 FT	0 0 00000 0 00 0000+00
			0760/0000	MILEPOST 076.00 LENGTH(AH 2640 BK 2640)
BMSID 14/0099/0755/1838			0755/2620	018 "DIA CIRC CONCR LEN=0120 INSTALLED UNKN
0 0 00000 0 00 0000+00			0754/2638	BMSID 14/0099/0754/1726
TWP 376			0754/2508	0 0 00000 0 00 0000+00
BMSBG 14/0099/0755/1838			0755/1838	TWP 376
018	"DIA CIRC CONCR	LEN=0065	INSTALLED UNKN 0755/1738	BMSBG 14/0099/0754/1726
018	"DIA CIRC CONCR	LEN=0060	INSTALLED UNKN 0755/1470	
			0754/1440	018 "DIA CIRC CONCR LEN=0070 INSTALLED UNKN
SIGN: 2 CHORD TRUSS			BMSID 14/0099/0755/1314	0755/1314
018	"DIA CIRC CONCR	LEN=0065	INSTALLED UNKN 0755/0518	
			0754/0490	018 "DIA CIRC CONCR LEN=0060 INSTALLED UNKN
018	"DIA CIRC CONCR			

DIR: N TOTAL LEN: 29.858 MI. DIST: 02-1 SR: 99
 LEFT MUN: BENNER T RIGHT MUN: BENNER T

Segment ID	Description	Start Station	End Station	Length (FT)	Material	Notes
018	"DIA CIRC CONCR	0755/0218	0755/0068	103378	UNKN	
018	"DIA CIRC CONCR	0755/0068	0754/0039	103193	UNKN	
018	"DIA CIRC CONCR	0754/0039	0754/0000	10000	UNKN	
018	"DIA CIRC CONCR	0751/2427	0751/2127	300	UNKN	
018	"DIA CIRC CONCR	0751/2127	0751/1787	340	UNKN	
018	"DIA CIRC CONCR	0751/1787	0751/1707	80	UNKN	
BMSBG	BIG HOLLOW ROAD	0751/1391	0751/1327	64	UNKN	
BMSID	BIG HOLLOW ROAD	0751/1327	0751/1280	47	UNKN	
018	"DIA CIRC CONCR	0751/1163	0751/1152	11	UNKN	
018	"DIA CIRC CONCR	0751/1152	0751/1127	25	UNKN	
018	"DIA CIRC CONCR	0751/1127	0751/1080	47	UNKN	
018	"DIA CIRC CONCR	0751/1080	0751/0877	203	UNKN	
018	"DIA CIRC CONCR	0751/0877	0751/0830	47	UNKN	
018	"DIA CIRC CONCR	0751/0830	0751/0537	293	UNKN	
018	"DIA CIRC CONCR	0751/0537	0751/0477	60	UNKN	
018	"DIA CIRC CONCR	0751/0477	0751/0430	47	UNKN	
018	"DIA CIRC CONCR	0751/0430	0751/0127	303	UNKN	
SR 8015	RAMP SEG 570	0751/0127	0751/0103	24	UNKN	
018	"DIA CIRC CONCR	0751/0103	0751/0000	100719	UNKN	
018	"DIA CIRC CONCR	0750/1789	0750/1727	62	UNKN	
018	"DIA CIRC CONCR	0750/1727	0750/1411	316	UNKN	
018	"DIA CIRC CONCR	0750/1411	0750/1411	0	UNKN	
SR 8015	RAMP SEG 750	0750/1184	0750/2485	1301	UNKN	
036	"DIA CIRC CONCR	0750/1080	0750/0770	310	UNKN	
018	"DIA CIRC CONCR	0750/0830	0750/0665	165	UNKN	
018	"DIA CIRC CONCR	0750/0665	0750/0430	235	UNKN	
018	"DIA CIRC CONCR	0750/0430	0750/0000	430	UNKN	

DIR: N TOTAL LEN: 29.858 MI. DIST: 02-1 SR: 99
 LEFT MUN: COLLEGE T RIGHT MUN: COLLEGE T

MILEPOST 075.00				MILEPOST 075.00			
LENGTH(AH	BK			LENGTH(AH	BK		
018 "DIA CIRC CONCR	2659	2643)	0751/0000	018 "DIA CIRC CONCR	2640	2640)	0750/0000
LEN=0040	INSTALLED	UNKN	0745/2400	LEN=0040	INSTALLED	UNKN	0744/2316
BMSSEN 14/0099/0745/2051			0745/2258	BMSSEN 14/0099/0744/2109			0744/2109
O O 00000 0 00 0000+00				O O 00000 0 00 0000+00			
SR 8015 RAMP				SR 8015 RAMP			
BMSBG 14/0099/0745/2051			0745/2051	BMSBG 14/0099/0744/2109			0744/2109
018 "DIA CIRC CONCR				018 "DIA CIRC CONCR			
LEN=0060	INSTALLED	UNKN	0745/2020	LEN=0065	INSTALLED	UNKN	0744/1970
SIGN: 2 CHORD TRUSS				SIGN: 2 CHORD TRUSS			
BMSID 14/0099/0745/1480			0745/1480	BMSID 14/0099/0744/1258			0744/1382
018 "DIA CIRC CONCR				018 "DIA CIRC CONCR			
LEN=0050	INSTALLED	UNKN	0745/1460	LEN=0050	INSTALLED	UNKN	0744/1258
BMSSEN 14/0099/0745/1256			0745/1380	BMSSEN 14/0099/0744/1258			0744/1258
O O 00000 0 00 0000+00				O O 00000 0 00 0000+00			
SR 3043 SB				SR 3043 SB			
BMSBG 14/0099/0745/1256			0745/1256	BMSBG 14/0099/0744/1258			0744/1258
018 "DIA CIRC METAL				018 "DIA CIRC METAL			
LEN=0090	INSTALLED	UNKN	0745/1220	LEN=0200	INSTALLED	UNKN	0744/0270
018 "DIA CIRC METAL				018 "DIA CIRC METAL			
LEN=0200	INSTALLED	UNKN	0745/0270	LEN=0200	INSTALLED	UNKN	0744/0270
SR 8026 RAMP SEG 520				SR 8026 RAMP SEG 510			
(SR8026 SEG 0520/0000)			0745/0245	(SR8026 SEG 0510/2516)			0744/0023
O O 00000 0 00 0000+00			098076 FT	O O 00000 0 00 0000+00			097913 FT
LENGTH(AH 2643 BK 2889)			0745/0000	LENGTH(AH 2640 BK 2753)			0744/0000
018 "DIA CIRC CONCR				018 "DIA CIRC CONCR			
LEN=0080	INSTALLED	UNKN	0741/2107	LEN=0040	INSTALLED	UNKN	0740/1846
BMSSEN 14/0099/0741/0000			0741/2025	BMSSEN 14/0099/0740/0000			0740/1747
O O 00000 0 00 0000+00			095187 FT	O O 00000 0 00 0000+00			095160 FT
RAMP W-S				RAMP W-S			
BMSBG 14/0099/0741/0000				BMSBG 14/0099/0740/0000			
MILEPOST 074.00				MILEPOST 074.00			
LENGTH(AH 2889 BK 2341)			0741/0000	LENGTH(AH 2753 BK 2527)			0740/0000
018 "DIA CIRC CONCR				018 "DIA CIRC CONCR			

DIR: N TOTAL LEN: 29.858 MI. DIST: 02-1 SR: 99
 LEFT MUN: COLLEGE T RIGHT MUN: COLLEGE T

018 "DIA CIRC CONCR LEN=0045 INSTALLED UNKN	0735/2250		0734/2508	LEN=0040	INSTALLED UNKN
018 "DIA CIRC CONCR LEN=0060 INSTALLED UNKN	0735/1966		0734/1254	018 "DIA CIRC CONCR LEN=0060 INSTALLED UNKN SR 0322 EB (SR0322 SEG 0512/0000) NC BUD SHUSTER HW	
018 "DIA CIRC CONCR LEN=0050 INSTALLED UNKN	0735/1596		0734/1144	018 "DIA CIRC CONCR LEN=0070 INSTALLED UNKN SIGN: 3 CHORD TRUSS	
018 "DIA CIRC CONCR LEN=0060 INSTALLED UNKN	0735/0706		0734/0962	BMSID 14/0099/0734/0962	
SR 0322 WB (SR0322 SEG 0513/0000)	0735/0626				
018 "DIA CIRC CONCR LEN=0050 INSTALLED UNKN	0735/0593		0734/0240	018 "DIA CIRC CONCR LEN=0100 INSTALLED UNKN	
1 0 01050 0 00 0249+55 092846 FT LENGTH(AH 2341 BK 2635)	0735/0000		092633 FT	1 0 01050 0 00 0249+26 LENGTH(AH 2527 BK 2640)	
DRAINAGE STRUCTURE LENGTH 20 FT BMSID 14/0099/0730/2570	0731/2569		0734/0000	DRAINAGE STRUCTURE LENGTH 20 FT BMSID 14/0099/0730/2570	
018 "DIA CIRC CONCR LEN=0110 INSTALLED UNKN	0731/2349		0730/2570	018 "DIA CIRC CONCR LEN=0110 INSTALLED UNKN	
			0730/2437		
			0730/2246	SIGN: 2 CHORD TRUSS BMSID 14/0099/0730/2246	
			0730/1798	018 "DIA CIRC CONCR LEN=0085 INSTALLED UNKN	
018 "DIA CIRC CONCR LEN=0080 INSTALLED UNKN	0731/1830		0730/1408	018 "DIA CIRC CONCR LEN=0085 INSTALLED UNKN SIGN: 2 CHORD TRUSS	
			0730/1261	BMSID 14/0099/0730/1261	
018 "DIA CIRC CONCR LEN=0160 INSTALLED UNKN	0731/1049				
TRIB SPRING CREEK STRUCTURE LENGTH 14 FT BMSID 14/0099/0730/0983	0731/1026		0730/0983	TRIB SPRING CREEK STRUCTURE LENGTH 14 FT BMSID 14/0099/0730/0983	
CROSSOVER RD				CROSSOVER RD	

DIR: N TOTAL LEN: 29.858 MI. DIST: 02-1 SR: 99
 LEFT MUN: COLLEGE T RIGHT MUN: COLLEGE T

Item ID	Description	Length (FT)	Material	Stationing	Notes
(CONN)				0731/0740	
1 0 01050 0 00	0223+18 090211 FT	073.00			
	LENGTH(AH 2635 BK 2644)			0731/0000	
	018 "DIA CIRC CONCR			0725/2421	
	LEN=0060 INSTALLED UNKN			0725/2365	
	BMSEN 14/0099/0725/2191				
1 0 01050 0 00	0196+73				
	LR14016				
	BMSBG 14/0099/0725/2191			0725/2191	
	018 "DIA CIRC CONCR			0725/1580	
	LEN=0100 INSTALLED UNKN				
	DMS SIGN STRUCTURE				
	BMSID 14/0099/0725/1103			0725/1103	
COLLEGE PATTON T				0725/0130	
1 0 01050 0 00	0196+73 087567 FT				
	LENGTH(AH 2644 BK 2578)			0725/0000	
	018 "DIA CIRC CONCR			0724/2407	
	LEN=0075 INSTALLED UNKN			0724/2387	
	018 "DIA CIRC CONCR			0724/2364	
	LEN=0000 INSTALLED UNKN			0724/2354	
	018 "DIA CIRC CONCR			0724/2233	
	LEN=0045 INSTALLED UNKN			0724/2146	
	1 0 01050 0 00 0196+58				
	LR14016				
	BMSBG 14/0099/0724/2233			0724/2233	
	SIGN: 2 CHORD TRUSS				
	BMSID 14/0099/0724/2146			0724/1574	
	018 "DIA CIRC CONCR			0724/1049	
	LEN=0150 INSTALLED UNKN			0724/0781	
	DMS SIGN STRUCTURE			0724/0529	
	BMSID 14/0099/0724/0781				
	024 "DIA CIRC CONCR			0724/0016	
	LEN=0150 INSTALLED UNKN			0724/0000	
	1 0 01050 0 00 0196+58				
	COLLEGE PATTON T				
	LENGTH(AH 2640 BK 2640)				
	018 "DIA CIRC CONCR			0720/2136	
	LEN=0100 INSTALLED UNKN			0720/1681	
	018 "DIA CIRC CONCR			0720/1351	
	LEN=0115 INSTALLED UNKN			0720/1206	
	BMSEN 14/0099/0721/0956				
	015 "DIA CIRC CONCR				
	LEN=0075 INSTALLED UNKN				

EXTRACT DATE: 12/18/2023
PRINT DATE: 12/19/2023

ROADWAY MANAGEMENT SYSTEM
SLD COUNTY/SR - ANNUAL PRINT

PAGE NUMBER: 122
COUNTY: CENTRE

DIR: N TOTAL LEN: 29.858 MI.
LEFT MUN: PATTON T

DIST: 02-1 SR: 99
RIGHT MUN: PATTON T

Stationing	Description	Length	Material	Notes	Stationing	Description	Length	Material	Notes
1 0 01050 0 00 0170+94	NO UNDERPASS INFORMATIO				1 0 01050 0 00 0170+24	NO UNDERPASS INFORMATIO			
BMSBG 14/0099/0721/0956		0721/0956			BMSBG 14/0099/0720/1197		0720/1197		
TRIB SPRING CREEK					TRIB SPRING CREEK				
STRUCTURE LENGTH 16 FT					STRUCTURE LENGTH 16 FT				
BMSID 14/0099/0720/1011		0721/0737			BMSID 14/0099/0720/1011		0720/1011		
018 "DIA CIRC CONCR					018 "DIA CIRC CONCR				
LEN=0150 INSTALLED UNKN		0721/0444			LEN=0100 INSTALLED UNKN		0714/1826		
1 0 01050 0 00 0170+94	084989 FT				1 0 01050 0 00 0170+24				
MILEPOST 072.00					MILEPOST 072.00				
LENGTH(AH 2578 BK 2704)		0721/0000			LENGTH(AH 2640 BK 2640)		0720/0000		
015 "DIA CIRC CONCR					018 "DIA CIRC CONCR				
LEN=0110 INSTALLED UNKN		0715/1911			LEN=0100 INSTALLED UNKN		0714/1326		
024 "DIA CIRC CONCR					018 "DIA CIRC CONCR				
LEN=0100 INSTALLED UNKN		0715/1396			LEN=0100 INSTALLED UNKN		0714/0861		
018 "DIA CIRC CONCR					018 "DIA CIRC CONCR				
LEN=0075 INSTALLED UNKN		0715/0921			LEN=0100 INSTALLED UNKN		0714/0243		
024 "DIA CIRC CONCR					018 "DIA CIRC CONCR				
LEN=0095 INSTALLED UNKN		0715/0421			LEN=0200 INSTALLED UNKN		082073 FT		
1 0 01050 0 00 0143+89	082285 FT				1 0 01050 0 00 0143+90				
LENGTH(AH 2704 BK 2646)		0715/0000			LENGTH(AH 2640 BK 2640)		0714/0000		
018 "DIA CIRC CONCR					TOFTREES INTER RD				
LEN=0120 INSTALLED UNKN		0711/2467			(SR8024 SEG 0750/1255)		0710/2091		
018 "DIA CIRC CONCR					018 "DIA CIRC CONCR				
LEN=0135 INSTALLED UNKN		0711/1952			LEN=0100 INSTALLED UNKN		0710/1963		
TOFTREES INTER RD					018 "DIA CIRC CONCR				
(SR8024 SEG 0500/0000)		0711/1856			LEN=0100 INSTALLED UNKN		0710/1473		
018 "DIA CIRC CONCR					018 "DIA CIRC CONCR				
LEN=0085 INSTALLED UNKN		0711/1482			LEN=0100 INSTALLED UNKN		0710/0826		
TWP RD 528					TWP RD 528				
OP ID 14/3045/0010/0000		0711/0827			OP ID 14/3045/0010/0000				
024 "DIA CIRC CONCR					018 "DIA CIRC CONCR				
LEN=0090 INSTALLED UNKN		0711/0519							

DIR: N TOTAL LEN: 29.858 MI. DIST: 02-1 SR: 99
 LEFT MUN: PATTON T RIGHT MUN: PATTON T

Item ID	Description	Length	Stationing	Notes
030	"DIA CIRC CONCR	LEN=0100	INSTALLED UNKN 0711/0108	
1 0 01050	0 00 0117+42	079639 FT		
	MILEPOST 071.00			
	LENGTH(AH 2646 BK 2615)	0711/0000		
	TRIB SPRING CREEK			
	STRUCTURE LENGTH 8 FT			
	BMSID 14/0099/0704/2202	0705/2362		
	TOFTREES INTER RD			
	(SR8024 SEG 0250/1085)	0705/2316		
				0710/0502 LEN=0100 INSTALLED UNKN
				024 "DIA CIRC CONCR
				LEN=0100 INSTALLED UNKN
				0710/0072
				079433 FT 1 0 01050 0 00 0117+56
				MILEPOST 071.00
				0710/0000 LENGTH(AH 2640 BK 2640)
				TRIB SPRING CREEK
				STRUCTURE LENGTH 8 FT
				BMSID 14/0099/0704/2202
				0704/2202
				TOFTREES INTER RD
				(SR8024 SEG 0010/0000)
				NC THOMAS D LARSON MEM HW
				0704/2185
				018 "DIA CIRC CONCR
				LEN=0120 INSTALLED UNKN
				0704/1667
				024 "DIA CIRC CONCR
				LEN=0100 INSTALLED UNKN
				0704/1188
				024 "DIA CIRC CONCR
				LEN=0511 INSTALLED UNKN
				0704/0677
				018 "DIA CIRC CONCR
				LEN=0100 INSTALLED UNKN
				0704/0237
				076793 FT 1 0 01050 0 00 0091+22
				0704/0000 LENGTH(AH 2640 BK 2640)
				030 "DIA CIRC CONCR
				LEN=0135 INSTALLED UNKN 0701/2359
				0700/2017
				018 "DIA CIRC CONCR
				LEN=0110 INSTALLED UNKN
				0701/2002
				0700/1617
				018 "DIA CIRC CONCR
				LEN=0110 INSTALLED UNKN
				0701/1609
				0700/1239
				VALLEY VISTA DR
				(SR8022 SEG 0750/1258)
				018 "DIA CIRC CONCR
				LEN=0065 INSTALLED UNKN
				0701/1200
				024 "DIA CIRC CONCR

DIR: N TOTAL LEN: 29.858 MI. DIST: 02-1 SR: 99
 LEFT MUN: PATTON T RIGHT MUN: PATTON T

Segment ID	Description	Start Station	End Station	Length (ft)	Material	Status	Notes
0700/0735				LEN=0065	CONCR	INSTALLED	UNKN
018	"DIA CIRC CONCR	0701/0768		LEN=0090	CONCR	INSTALLED	UNKN
OP ID 14/8022/0500/1831	LR 1050 RP A	0701/0667					
1 0 01050 0 00 0064+92		074391		FT			
LENGTH(AH 2633 BK 2609)		0701/0000					
SIGN: 2 CHORD TRUSS							
BMSID 14/0099/0695/2335		0695/2335					
SR 8013/0500 SH							
(SR8013 SEG 0500/0000)		0695/1652					
OP ID 14/3014/0023/0943	LR 404	0695/1177					
0694/2427							
0694/1958							
0694/1415							
0694/1270							
0694/0303							
0694/0285							
0695/0268							
0695/0000							
0691/2362							
0690/2240							
0691/1851							
0691/1760							
0691/1453							
0691/0947							
0700/0582							
0700/0280							
074153 FT							
0700/0000							
0694/2427							
0694/1958							
0694/1415							
0694/1270							
0694/0303							
0694/0285							
071513 FT							
0694/0000							
0690/2240							
0690/1855							
0690/1490							
0690/0989							

SIGN: 3 CHORD TRUSS

DIR: N TOTAL LEN: 29.858 MI. DIST: 02-1 SR: 99
 LEFT MUN: PATTON T RIGHT MUN: PATTON T

Stationing	Description	Stationing	Description
0691/0440	018 "DIA CIRC CONCR LEN=0075 INSTALLED UNKN	0690/0958	BMSID 14/0099/0690/0958 018 "DIA CIRC CONCR
0691/0205	018 "DIA CIRC CONCR LEN=0075 INSTALLED UNKN	0690/0480	LEN=0080 INSTALLED UNKN
0691/0124	OP ID 14/3042/0402/0000 0 0 00000 0 00 0000+00 MILEPOST 069.00 LENGTH(AH 2628 BK 2633)	0690/0146	SR 3042 OP ID 14/3042/0402/0000 0 0 00000 0 00 0000+00 MILEPOST 069.00
0691/0000	SR 8013/0250 SH (SR8013 SEG 0250/1028) 018 "DIA CIRC CONCR LEN=0075 INSTALLED UNKN	0690/0000	LENGTH(AH 2640 BK 2640) SR 8013/0020 SH (SR8013 SEG 0020/1395)
0685/2252	018 "DIA CIRC CONCR LEN=0075 INSTALLED UNKN	0684/2575	018 "DIA CIRC CONCR LEN=0065 INSTALLED UNKN
0685/1341	018 "DIA CIRC CONCR LEN=0075 INSTALLED UNKN	0684/1975	SR 8013/0010 SH (SR8013 SEG 0010/0000)
0685/1105	018 "DIA CIRC CONCR LEN=0075 INSTALLED UNKN	0684/1941	018 "DIA CIRC CONCR LEN=0075 INSTALLED UNKN
0685/1006	BMSEN 14/0099/0685/0146 0 0 00000 0 00 0000+00 SELLERS LANE BMSBG 14/0099/0685/0146	0684/1590	SIGN: 3 CHORD TRUSS BMSID 14/0099/0684/1004 BMSEN 14/0099/0684/0143
0685/0146	BMSBG 14/0099/0685/0146 0 0 00000 0 00 0000+00 LENGTH(AH 2633 BK 2591)	0684/1004	0 0 00000 0 00 0000+00 SELLERS LANE BMSBG 14/0099/0684/0143
0685/0000	018 "DIA CIRC CONCR LEN=0075 INSTALLED UNKN	0684/1003	018 "DIA CIRC CONCR LEN=0075 INSTALLED UNKN
0681/1804	018 "DIA CIRC CONCR LEN=0065 INSTALLED UNKN	0684/0143	0 0 00000 0 00 0000+00 LENGTH(AH 2640 BK 2640)
0681/0945	018 "DIA CIRC CONCR LEN=0065 INSTALLED UNKN	0684/0090	018 "DIA CIRC CONCR LEN=0075 INSTALLED UNKN
063930 FT		0684/0000	0 0 00000 0 00 0000+00 LENGTH(AH 2640 BK 2640)
		0680/1907	018 "DIA CIRC CONCR LEN=0075 INSTALLED UNKN
		0680/1022	018 "DIA CIRC CONCR LEN=0075 INSTALLED UNKN

DIR: N TOTAL LEN: 29.858 MI. DIST: 02-1 SR: 99
 LEFT MUN: PATTON T RIGHT MUN: PATTON T

Stationing	Description	Stationing	Description
0681/0000	018 "DIA CIRC CONCR LEN=0065 INSTALLED UNKN MILEPOST 068.00 LENGTH(AH 2591 BK 2707)	0680/0000	018 "DIA CIRC CONCR LEN=0050 INSTALLED UNKN MILEPOST 068.00 LENGTH(AH 2640 BK 2640)
0675/2666	BMSEN 14/0099/0675/2410	0674/2618	BMSEN 14/0099/0674/2238
0675/2368	018 "DIA CIRC CONCR LEN=0065 INSTALLED UNKN 0 0 00000 0 00 0000+00 SR 3042	0674/2555	018 "DIA CIRC CONCR LEN=0050 INSTALLED UNKN 0 0 00000 0 00 0000+00 3042
0675/2410	BMSBG 14/0099/0675/2410	0674/2238	BMSBG 14/0099/0674/2238
0675/2104	018 "DIA CIRC CONCR LEN=0065 INSTALLED UNKN	0674/2190	018 "DIA CIRC CONCR LEN=0050 INSTALLED UNKN
0675/1968	BUFFALO RUN STRUCTURE LENGTH 15 FT BMSID 14/0099/0674/1925 CROSSOVER RD (CONN)	0674/2021	018 "DIA CIRC CONCR LEN=0070 INSTALLED UNKN SIGN: 3 CHORD TRUSS
0675/1941	BMSEN 14/0099/0675/1171	0674/1980	BMSID 14/0099/0674/1980
0675/1416	0 0 00000 0 00 0000+00 SR 550	0674/1925	BUFFALO RUN STRUCTURE LENGTH 15 FT BMSID 14/0099/0674/1925 CROSSOVER RD (CONN)
0675/1171	BMSBG 14/0099/0675/1171	0674/1875	BMSEN 14/0099/0674/1114
0675/1114	018 "DIA CIRC CONCR LEN=0065 INSTALLED UNKN	0674/1362	0 0 00000 0 00 0000+00 SR 550
0675/0939	018 "DIA CIRC CONCR LEN=0075 INSTALLED UNKN	0674/1114	BMSBG 14/0099/0674/1114
0675/0410	018 "DIA CIRC CONCR LEN=0075 INSTALLED UNKN	0674/0897	018 "DIA CIRC CONCR LEN=0075 INSTALLED UNKN
0675/0000	0 0 00000 0 00 0000+00 LENGTH(AH 2707 BK 2654) 036 "DIA CIRC CONCR LEN=0075 INSTALLED UNKN	0674/0385	024 "DIA CIRC CONCR LEN=0075 INSTALLED UNKN
0671/2300	024 "DIA CIRC CONCR LEN=0075 INSTALLED UNKN	0674/0000	0 0 00000 0 00 0000+00 LENGTH(AH 2640 BK 2640)
0671/1394	024 "DIA CIRC CONCR LEN=0075 INSTALLED UNKN	0670/2290	024 "DIA CIRC CONCR LEN=0075 INSTALLED UNKN SIGN: CENTER MOUNTD
		0670/2025	BMSID 14/0099/0670/2025
			018 "DIA CIRC CONCR

DIR: N TOTAL LEN: 29.858 MI. DIST: 02-1 SR: 99
 LEFT MUN: PATTON T RIGHT MUN: PATTON T

Item ID	Description	Length	Material	Status	Stationing	Notes
0670/1390		LEN=0100		INSTALLED	UNKN	
024	"DIA CIRC CONCR	LEN=0075		INSTALLED	UNKN	0671/1051
OP ID 14/3042/0352/1782						0671/0804
						SR 3042 / LR 322
0670/0888						OP ID 14/3042/0352/1782
0670/0867		LEN=0200		INSTALLED	UNKN	030 "DIA CIRC CONCR
0670/0600		LEN=0075		INSTALLED	UNKN	030 "DIA CIRC CONCR
024	"DIA CIRC CONCR	LEN=0075		INSTALLED	UNKN	0671/0602
0670/0429						048"H 72"W CONCR ARCH
CROSSOVER RD (CONN)		LEN=0197		INSTALLED	UNKN	CROSSOVER RD (CONN)
0671/0195						
024	"DIA CIRC CONCR	LEN=0075		INSTALLED	UNKN	0671/0147
0 0 00000 0 00 0000+00						058569 FT
						MILEPOST 067.00
LENGTH(AH 2654 BK 2729)						0671/0000
0670/0140		LEN=0075		INSTALLED	UNKN	030 "DIA CIRC CONCR
058313 FT						0 0 00000 0 00 0000+00
0670/0000						MILEPOST 067.00
						LENGTH(AH 2640 BK 2640)
0664/1821		LEN=0075		INSTALLED	UNKN	030 "DIA CIRC CONCR
0664/1685		LEN=0075		INSTALLED	UNKN	018 "DIA CIRC CONCR
024	"DIA CIRC CONCR	LEN=0075		INSTALLED	UNKN	0665/1896
PATTON HUSTON T						0665/1763
0664/1498						PATTON HUSTON T
0664/1060		LEN=0075		INSTALLED	UNKN	018 "DIA CIRC CONCR
0664/0325		LEN=0075		INSTALLED	UNKN	018 "DIA CIRC CONCR
055673 FT						0 0 00000 0 00 0000+00
0664/0000						LENGTH(AH 2640 BK 2640)
030	"DIA CIRC CONCR	LEN=0070		INSTALLED	UNKN	0661/2007
030	"DIA CIRC CONCR	LEN=0070		INSTALLED	UNKN	0661/1755
0660/0660		LEN=0070		INSTALLED	UNKN	024 "DIA CIRC CONCR
0 0 00000 0 00 0000+00						053209 FT
						MILEPOST 067.00
						LENGTH(AH 2640 BK 2640)
053033 FT						0 0 00000 0 00 0000+00

DIR: N TOTAL LEN: 29.858 MI. DIST: 02-1 SR: 99
 LEFT MUN: HUSTON T RIGHT MUN: HUSTON T

MILEPOST 066.00		MILEPOST 066.00	
LENGTH(AH 2631 BK 2654)	0661/0000	0660/0000	LENGTH(AH 2640 BK 2640)
030 "DIA CIRC CONCR LEN=0075 INSTALLED UNKN	0655/1655	0654/1900	024 "DIA CIRC CONCR LEN=0040 INSTALLED UNKN
030 "DIA CIRC CONCR LEN=0075 INSTALLED UNKN	0655/0902	0654/1652	018 "DIA CIRC CONCR LEN=0080 INSTALLED UNKN
030 "DIA CIRC CONCR LEN=0075 INSTALLED UNKN	0655/0200	0654/0904	018 "DIA CIRC CONCR LEN=0070 INSTALLED UNKN
0 0 00000 0 00 0000+00 050555 FT LENGTH(AH 2654 BK 2620) 0655/0000	0651/2135	0654/0203	018 "DIA CIRC CONCR LEN=0070 INSTALLED UNKN
018 "DIA CIRC CONCR LEN=0070 INSTALLED UNKN	0651/1530	050393 FT 0 0 00000 0 00 0000+00 0654/0000	018 "DIA CIRC CONCR LEN=0070 INSTALLED UNKN
018 "DIA CIRC CONCR LEN=0070 INSTALLED UNKN	0651/1180	0650/2136	018 "DIA CIRC CONCR LEN=0070 INSTALLED UNKN
HUSTON WORTH T 024 "DIA CIRC CONCR LEN=0070 INSTALLED UNKN	0651/1037	0650/1835	018 "DIA CIRC CONCR LEN=0070 INSTALLED UNKN
018 "DIA CIRC CONCR LEN=0070 INSTALLED UNKN	0651/0830	0650/1530	018 "DIA CIRC CONCR LEN=0070 INSTALLED UNKN
0 0 00000 0 00 0000+00 047935 FT MILEPOST 065.00 LENGTH(AH 2620 BK 2646) 0651/0000	0645/1965	0650/1180	018 "DIA CIRC CONCR LEN=0070 INSTALLED UNKN
018 "DIA CIRC CONCR LEN=0070 INSTALLED UNKN	0645/1260	0650/1113	HUSTON WORTH T 018 "DIA CIRC CONCR LEN=0070 INSTALLED UNKN
018 "DIA CIRC CONCR LEN=0070 INSTALLED UNKN		0650/0830	018 "DIA CIRC CONCR LEN=0070 INSTALLED UNKN
		0650/0025	018 "DIA CIRC CONCR LEN=0070 INSTALLED UNKN
		047753 FT 0 0 00000 0 00 0000+00 MILEPOST 065.00 LENGTH(AH 2640 BK 2640)	018 "DIA CIRC CONCR LEN=0070 INSTALLED UNKN
		0650/0000	018 "DIA CIRC CONCR LEN=0070 INSTALLED UNKN
		0644/1965	018 "DIA CIRC CONCR LEN=0070 INSTALLED UNKN
		0644/1260	018 "DIA CIRC CONCR LEN=0070 INSTALLED UNKN

DIR: N TOTAL LEN: 29.858 MI. DIST: 02-1 SR: 99
LEFT MUN: WORTH T RIGHT MUN: WORTH T

Item ID	Description	Length (ft)	Material	Stationing	Notes	Item ID	Description	Length (ft)	Material	Stationing	Notes
018	"DIA CIRC CONCR	0645	UNKN	0645/0667		018	"DIA CIRC CONCR	0644	UNKN	0644/0667	
LEN=0070	INSTALLED					LEN=0070	INSTALLED				
0 0 00000	0 00 0000+00	045289	FT			0 0 00000	0 00 0000+00	045113	FT		
LENGTH(AH 2646 BK 2643)		0645/0000				LENGTH(AH 2640 BK 2640)		0644/0000			
018	"DIA CIRC CONCR	0641	UNKN	0641/2605		018	"DIA CIRC CONCR	0640	UNKN	0640/2605	
LEN=0070	INSTALLED					LEN=0070	INSTALLED				
018	"DIA CIRC CONCR	0641	UNKN	0641/1858		018	"DIA CIRC CONCR	0640	UNKN	0640/1858	
LEN=0070	INSTALLED					LEN=0070	INSTALLED				
018	"DIA CIRC CONCR	0641	UNKN	0641/1208		018	"DIA CIRC CONCR	0640	UNKN	0640/1208	
LEN=0070	INSTALLED					LEN=0070	INSTALLED				
018	"DIA CIRC CONCR	0641	UNKN	0641/0450		018	"DIA CIRC CONCR	0640	UNKN	0640/0450	
LEN=0070	INSTALLED					LEN=0070	INSTALLED				
SIGN: 3 CHORD TRUSS											
BMSID 14/0099/0641/0422		0641/0422									
DRAINAGE											
STRUCTURE LENGTH 14 FT											
BMSID 14/0099/0641/0104		0641/0104									
0 0 00000	0 00 0000+00	042646	FT			0 0 00000	0 00 0000+00	042473	FT		
MILEPOST 064.00		0641/0000				MILEPOST 064.00		0640/0000			
LENGTH(AH 2643 BK 2660)		0635/2552				LENGTH(AH 2640 BK 2640)		0634/2552			
018	"DIA CIRC CONCR	0635	UNKN	0635/2343		018	"DIA CIRC CONCR	0634	UNKN	0634/2343	
LEN=0070	INSTALLED					LEN=0070	INSTALLED				
018	"DIA CIRC CONCR	0635	UNKN	0635/1546		018	"DIA CIRC CONCR	0634	UNKN	0634/1546	
LEN=0070	INSTALLED					LEN=0070	INSTALLED				
018	"DIA CIRC CONCR	0635	UNKN	0635/0750		018	"DIA CIRC CONCR	0634	UNKN	0634/0750	
LEN=0070	INSTALLED					LEN=0070	INSTALLED				
018	"DIA CIRC CONCR	0635	UNKN	0635/0150		018	"DIA CIRC CONCR	0634	UNKN	0634/0150	
LEN=0100	INSTALLED					LEN=0070	INSTALLED				
0 0 00000	0 00 0000+00	039986	FT			0 0 00000	0 00 0000+00	039833	FT		
LENGTH(AH 2660 BK 2541)		0635/0000				LENGTH(AH 2640 BK 2640)		0634/0000			
018	"DIA CIRC CONCR	0631	UNKN	0631/2270							
LEN=0070	INSTALLED										
						018	"DIA CIRC CONCR				

DIR: N TOTAL LEN: 29.858 MI. DIST: 02-1 SR: 99
 LEFT MUN: WORTH T RIGHT MUN: WORTH T

Item ID	Description	Length	Material	Status	Year	Notes
0631/2094	CROSSOVER RD (CONN)			INSTALLED	UNKN	
0631/1571	018 "DIA CIRC CONCR	0070		INSTALLED	UNKN	
0631/0810	018 "DIA CIRC CONCR	0070		INSTALLED	UNKN	
0631/0580	018 "DIA CIRC CONCR	0050		INSTALLED	UNKN	
0631/0468	BMSSEN 14/0099/0631/0142	0034		INSTALLED	2003	
0631/0142	018 "DIA CIRC CONCR	0050		INSTALLED	UNKN	
0631/0034	SIGN: 3 CHORD TRUSS	0034		INSTALLED	UNKN	
0631/0000	LENGTH(AH 2541 BK 2706)	0000		INSTALLED	UNKN	
0625/2623	018 "DIA CIRC CONCR	0050		INSTALLED	UNKN	
0625/2230	BMSSEN 14/0099/0625/1541	1541		INSTALLED	UNKN	
0625/2190	018 "DIA CIRC CONCR	0045		INSTALLED	UNKN	
0625/1541	BMSBG 14/0099/0625/1541	1541		INSTALLED	2007	
0625/1393	018 "DIA CIRC CONCR	0050		INSTALLED	2007	
0625/0962	018 "DIA CIRC CONCR	0098		INSTALLED	2007	
0625/0678	018 "DIA CIRC CONCR	0106		INSTALLED	2007	
0630/2270	CROSSOVER RD (CONN)	0070		INSTALLED	UNKN	
0630/1570	018 "DIA CIRC CONCR	0070		INSTALLED	UNKN	
0630/0810	018 "DIA CIRC CONCR	0070		INSTALLED	UNKN	
0630/0510	018 "DIA CIRC CONCR	0050		INSTALLED	2003	
0630/0421	BMSSEN 14/0099/0630/0094	0094		INSTALLED	UNKN	
0630/0094	018 "DIA CIRC CONCR	0050		INSTALLED	UNKN	
0630/0050	018 "DIA CIRC CONCR	0050		INSTALLED	UNKN	
0630/0000	LENGTH(AH 2640 BK 2640)	0000		INSTALLED	UNKN	
0624/2620	018 "DIA CIRC CONCR	0060		INSTALLED	UNKN	
0624/2190	024 "DIA CIRC CONCR	0045		INSTALLED	UNKN	
0624/2124	BMSSEN 14/0099/0624/1379	1379		INSTALLED	UNKN	
0624/1379	BMSBG 14/0099/0624/1379	1379		INSTALLED	UNKN	

DIR: N TOTAL LEN: 29.858 MI. DIST: 02-1 SR: 99
 LEFT MUN: WORTH T RIGHT MUN: WORTH T

Item ID	Description	Year	Stationing	Length (FT)	Notes
LEN=0106	INSTALLED	2007	0625/0393	034739	
0 0 00000	0 00 0000	+00	034739	FT	
LENGTH(AH 2706 BK 2638)			0625/0000		
ZENDT HOLLOW RUN					
STRUCTURE LENGTH			8 FT		
BMSID 14/0099/0620/2486			0621/2439		
018 "DIA CIRC CONCR					
LEN=0081	INSTALLED	2007	0621/2284		
SIGN: 3 CHORD TRUSS					
BMSID 14/0099/0621/1986			0621/1986		
018 "DIA CIRC CONCR					
LEN=0130	INSTALLED	2007	0621/1934		
018 "DIA CIRC CONCR					
LEN=0040	INSTALLED	2007	0621/1610		
BMSID 14/0099/0621/1458			0621/1551		
0 0 00000	0 00 0000	+00			
ZENDT LANE					
BMSBG 14/0099/0621/1458			0621/1458		
018 "DIA CIRC CONCR					
LEN=0050	INSTALLED	2006	0621/1438		
018 "DIA CIRC CONCR					
LEN=0060	INSTALLED	2007	0621/1412		
018 "DIA CIRC CONCR					
LEN=0070	INSTALLED	2007	0621/0997		
018 "DIA CIRC CONCR					
LEN=0098	INSTALLED	2007	0621/0845		
SIGN: 3 CHORD TRUSS					
BMSID 14/0099/0621/0736			0621/0736		
SR 0322 SH					
(SR0322 SEG 0283/2059)			0621/0316		
0 0 00000	0 00 0000	+00	032101	FT	
MILEPOST			062.00		
LENGTH(AH 2638 BK 2956)			0621/0000		
US-322					
OP ID 14/0322/0282/1304			0615/2487		
018 "DIA CIRC CONCR					
LEN=0085	INSTALLED	2007	0615/2128		
034553 FT					
0624/0000					
0 0 00000	0 00 0000	+00			
LENGTH(AH 2640 BK 2640)					
ZENDT HOLLOW RUN					
STRUCTURE LENGTH			8 FT		
BMSID 14/0099/0620/2486			0620/2486		
SR 0322/0282 SH					
(SR0322 SEG 0282/3771)			0620/1808		
018 "DIA CIRC CONCR					
LEN=0040	INSTALLED	2007	0620/1618		
BMSID 14/0099/0620/1467			0620/1574		
0 0 00000	0 00 0000	+00			
ZENDT LANE					
BMSBG 14/0099/0620/1467			0620/1467		
018 "DIA CIRC CONCR					
LEN=0060	INSTALLED	2007			
0 0 00000	0 00 0000	+00			
MILEPOST			062.00		
LENGTH(AH 2640 BK 2791)			0620/0000		
024 "DIA CIRC CONCR					
LEN=0055	INSTALLED	2007	0614/2716		
US-322					
OP ID 14/0322/0282/1304			0614/2567		
018 "DIA CIRC CONCR					
LEN=0076	INSTALLED	2007	0614/2424		
018 "DIA CIRC CONCR					
LEN=0085	INSTALLED	2007	0614/2121		
018 "DIA CIRC CONCR					

DIR: N TOTAL LEN: 29.858 MI. DIST: 02-1 SR: 99
 LEFT MUN: WORTH T RIGHT MUN: WORTH T

018 "DIA CIRC CONCR LEN=0055 INSTALLED 2007 BMSEN 14/0099/0615/1101	0615/1818 0615/1780		0614/1780	LEN=0090 INSTALLED 2007
0 0 00000 0 00 0000+00 LAURAL AND OLIVER RUNS BMSBG 14/0099/0615/1101	0615/1101		0614/1669	BMSEN 14/0099/0614/1093 0 0 00000 0 00 0000+00 LAUREL AND OLIVER RUNS BMSBG 14/0099/0614/1093
018 "DIA CIRC CONCR LEN=0045 INSTALLED 2007	0615/1020		0614/1093	018 "DIA CIRC CONCR LEN=0050 INSTALLED UNKN
SR 8011/0500 SH (SR8011 SEG 0500/0000)	0615/0927		0614/1079	018 "DIA CIRC CONCR LEN=0100 INSTALLED 2007
018 "DIA CIRC CONCR LEN=0050 INSTALLED UNKN	0615/0268		0614/0975	SR 8011/0750 SH (SR8011 SEG 0750/0817)
BMSEN 14/0099/0615/0000 0 0 00000 0 00 0000+00 SR 3042 BMSBG 14/0099/0615/0000 LENGTH(AH 2956 BK 2513)	0615/0172 029145 FT		0614/0907	018 "DIA CIRC CONCR LEN=0140 INSTALLED 2007
	0615/0000		0614/0570	018 "DIA CIRC CONCR LEN=0045 INSTALLED 2007 BMSEN 14/0099/0614/0000 0 0 00000 0 00 0000+00 SR 3042 BMSBG 14/0099/0614/0000 LENGTH(AH 2791 BK 2489)
			0614/0242 0614/0172 029122 FT	018 "DIA CIRC CONCR LEN=0050 INSTALLED UNKN
SR 8011/0250 SH (SR8011 SEG 0250/1260)	0611/1320		0610/2415	018 "DIA CIRC CONCR LEN=0085 INSTALLED UNKN
CROSSOVER RD (CONN) 018 "DIA CIRC CONCR LEN=0085 INSTALLED UNKN	0611/0955 0611/0850		0610/1412	SR 8011/0010 SH (SR8011 SEG 0010/0000) CROSSOVER RD (CONN)
POWERLINE TRIBUTARY STRUCTURE LENGTH 9 FT BMSID 14/0099/0610/0431	0611/0503		0610/1091	018 "DIA CIRC CONCR LEN=0065 INSTALLED UNKN POWERLINE TRIBUTARY STRUCTURE LENGTH 9 FT BMSID 14/0099/0610/0431
			0610/0951	018 "DIA CIRC CONCR LEN=0065 INSTALLED UNKN
			0610/0602	018 "DIA CIRC CONCR LEN=0065 INSTALLED UNKN
			0610/0431	018 "DIA CIRC CONCR LEN=0065 INSTALLED UNKN
			0610/0212	

DIR: N TOTAL LEN: 29.858 MI. DIST: 02-1 SR: 99
LEFT MUN: WORTH T RIGHT MUN: WORTH T

018 "DIA CIRC CONCR LEN=0065 INSTALLED UNKN 0611/0011 0 0 00000 0 00 0000+00 026632 FT MILEPOST 061.00 LENGTH(AH 2513 BK 3208) 0611/0000	0610/0011 026633 FT 0610/0000 0604/2819 0604/2419 0604/2069 0604/1720 0604/1319 0604/0920 0604/0657 0604/0580 0604/0000 0600/2102 0600/1423 0600/1055 0600/0991 0600/0880 0600/0370 021353 FT 0600/0000	018 "DIA CIRC CONCR LEN=0065 INSTALLED UNKN 0 0 00000 0 00 0000+00 MILEPOST 061.00 LENGTH(AH 2489 BK 3101) 018 "DIA CIRC CONCR LEN=0080 INSTALLED UNKN 024 "DIA CIRC CONCR LEN=0080 INSTALLED UNKN 018 "DIA CIRC CONCR LEN=0070 INSTALLED UNKN 018 "DIA CIRC CONCR LEN=0075 INSTALLED UNKN 018 "DIA CIRC CONCR LEN=0080 INSTALLED UNKN 024 "DIA CIRC CONCR LEN=0100 INSTALLED UNKN 024 "DIA CIRC CONCR LEN=0060 INSTALLED UNKN BMSSEN 14/0099/0604/0000 0 0 00000 0 00 0000+00 SR 3040 BMSBG 14/0099/0604/0000 LENGTH(AH 3101 BK 2179) 018 "DIA CIRC CONCR LEN=0055 INSTALLED UNKN BMSSEN 14/0099/0600/1055 0 0 00000 0 00 0000+00 NITTANY & BALD EAGLE RR BMSBG 14/0099/0600/1055 018 "DIA CIRC CONCR LEN=0050 INSTALLED UNKN 024 "DIA CIRC METAL LEN=0150 INSTALLED UNKN 0 0 00000 0 00 0000+00 MILEPOST 060.00 LENGTH(AH 2179 BK 2640)
--	--	---

DIR: N TOTAL LEN: 29.858 MI. DIST: 02-1 SR: 99
 LEFT MUN: WORTH T RIGHT MUN: WORTH T

048 "DIA CIRC CONCR LEN=0100 INSTALLED UNKN 0595/2575	---	---	---	0594/2568	048 "DIA CIRC CONCR LEN=0100 INSTALLED UNKN
018 "DIA CIRC CONCR LEN=0100 INSTALLED UNKN 0595/2481	---	---	---		
018 "DIA CIRC CONCR LEN=0080 INSTALLED UNKN 0595/1860	---	---	---	0594/1860	018 "DIA CIRC CONCR LEN=0080 INSTALLED UNKN
048 "DIA CIRC CONCR LEN=0100 INSTALLED UNKN 0595/1507	---	---	---	0594/1507	048 "DIA CIRC CONCR LEN=0085 INSTALLED UNKN
				0594/1435	DMS SIGN STRUCTURE BMSID 14/0099/0594/1435
WORTH TAYLOR T 018 "DIA CIRC CONCR LEN=0100 INSTALLED UNKN 0595/1212	---	---	---	0594/1223	WORTH TAYLOR T
				0594/1203	018 "DIA CIRC CONCR LEN=0080 INSTALLED UNKN
018 "DIA CIRC CONCR LEN=0100 INSTALLED UNKN 0595/0400	---	---	---	0594/0400	018 "DIA CIRC CONCR LEN=0075 INSTALLED UNKN
0 0 00000 0 00 0000+00 018766 FT				018713 FT	0 0 00000 0 00 0000+00
LENGTH(AH 2604 BK 2842) 0595/0000	5			5 0594/0000	LENGTH(AH 2640 BK 2773)
				0590/2669	048 "DIA CIRC CONCR LEN=0120 INSTALLED UNKN
048 "DIA CIRC CONCR LEN=0120 INSTALLED UNKN 0591/2669	---	---	---	0590/2579	018 "DIA CIRC CONCR LEN=0055 INSTALLED UNKN
				0590/2503	BMSEN 14/0099/0590/2079
018 "DIA CIRC CONCR LEN=0055 INSTALLED UNKN 0591/2579	---	---	---	0590/2079	0 0 00000 0 00 0000+00
BMSEN 14/0099/0591/2240 0591/2549					BLUE SPRINGS HOLLOW
0 0 00000 0 00 0000+00					BMSBG 14/0099/0590/2079
BLUE SPRINGS HOLLOW					
BMSBG 14/0099/0591/2240 0591/2240					
018 "DIA CIRC CONCR LEN=0100 INSTALLED UNKN 0591/2146	---	---	---	0590/2054	018 "DIA CIRC CONCR LEN=0050 INSTALLED UNKN
				0590/1997	036 "DIA CIRC CONCR LEN=0120 INSTALLED UNKN
036 "DIA CIRC CONCR LEN=0120 INSTALLED UNKN 0591/1997	---	---	---		
018 "DIA CIRC CONCR LEN=0120 INSTALLED UNKN 0591/1814	---	---	---		
048 "DIA CIRC CONCR LEN=0120 INSTALLED UNKN 0591/1678	---	---	---	0590/1678	048 "DIA CIRC CONCR LEN=0120 INSTALLED UNKN

DIR: N TOTAL LEN: 29.858 MI. DIST: 02-1 SR: 99
 LEFT MUN: TAYLOR T RIGHT MUN: TAYLOR T

Item ID	Material	Status	Stationing	Notes	Stationing	Item ID	Material	Status	Stationing	Notes	
036	"DIA CIRC CONCR	INSTALLED UNKN	0591/1162		0590/1162	036	"DIA CIRC CONCR	INSTALLED UNKN	0590/1162		
018	"DIA CIRC CONCR	INSTALLED UNKN	0591/0161		0590/0221	018	"DIA CIRC CONCR	INSTALLED UNKN	0590/0221		
BMSBG	14/0099/0591/0000		0591/0148		0590/0148	BMSBG	14/0099/0590/0000		0590/0148		
0 0 00000 0 00 0000+00 015924 FT					0 0 00000 0 00 0000+00 015940 FT						
NO UNDERPASS INFORMATIO					NO UNDERPASS INFORMATIO						
MILEPOST 059.00					MILEPOST 059.00						
LENGTH(AH 2842 BK 2434) 0591/0000					LENGTH(AH 2773 BK 2507) 0590/0000						
018	"DIA CIRC CONCR	INSTALLED UNKN	0585/2434		0584/2451	018	"DIA CIRC CONCR	INSTALLED UNKN	0584/2451		
018	"DIA CIRC CONCR	INSTALLED UNKN	0585/2250								
018	"DIA CIRC CONCR	INSTALLED UNKN	0585/1901		0584/1901	018	"DIA CIRC CONCR	INSTALLED UNKN	0584/1901		
036	"DIA CIRC CONCR	INSTALLED UNKN	0585/1247		0584/1247	036	"DIA CIRC CONCR	INSTALLED UNKN	0584/1247		
036	"DIA CIRC CONCR	INSTALLED UNKN	0585/0076		0584/0076	036	"DIA CIRC CONCR	INSTALLED UNKN	0584/0076		
0 0 00000 0 00 0000+00 013490 FT					0 0 00000 0 00 0000+00 013433 FT						
LENGTH(AH 2434 BK 2644) 0585/0000					LENGTH(AH 2507 BK 2640) 0584/0000						
CROSSOVER RD (CONN) 0581/2179					CROSSOVER RD (CONN) 0580/2175						
048	"DIA CIRC CONCR	INSTALLED UNKN	0581/2170		0580/2170	048	"DIA CIRC CONCR	INSTALLED UNKN	0580/2170		
018	"DIA CIRC CONCR	INSTALLED UNKN	0581/2100								
048	"DIA CIRC CONCR	INSTALLED UNKN	0581/0916		0580/0916	048	"DIA CIRC CONCR	INSTALLED UNKN	0580/0916		
018	"DIA CIRC CONCR	INSTALLED UNKN	0581/0817		0580/0817	018	"DIA CIRC CONCR	INSTALLED UNKN	0580/0817		
018	"DIA CIRC CONCR	INSTALLED UNKN	0581/0211		0580/0211	018	"DIA CIRC CONCR	INSTALLED UNKN	0580/0211		

DIR: N TOTAL LEN: 29.858 MI. DIST: 02-1 SR: 99
 LEFT MUN: TAYLOR T RIGHT MUN: TAYLOR T

Stationing	Description	Length	Material	Status	Stationing	Description	Length	Material	Status
0581/0168	BMS EN 14/0099/0581/0020	010846 FT	000000	0000+00	0580/0170	BMS EN 14/0099/0580/0028	010793 FT	000000	0000+00
	NO UNDERPASS INFORMATIO					NO UNDERPASS INFORMATIO			
	MILEPOST 058.00					MILEPOST 058.00			
0581/0000	LENGTH(AH 2644 BK 2665)				0580/0028	LENGTH(AH 2640 BK 2640)			
0575/2630	018 "DIA CIRC CONCR				0574/2629	018 "DIA CIRC CONCR			
	LEN=0045 INSTALLED UNKN					LEN=0040 INSTALLED UNKN			
0575/2570	018 "DIA CIRC CONCR								
	LEN=0100 INSTALLED UNKN								
0575/2550	024 "DIA CIRC CONCR								
	LEN=0100 INSTALLED UNKN								
0575/2195	048 "DIA CIRC CONCR				0574/2544	024 "DIA CIRC CONCR			
	LEN=0100 INSTALLED UNKN					LEN=0080 INSTALLED UNKN			
0575/1878	018 "DIA CIRC CONCR				0574/2195	048 "DIA CIRC CONCR			
	LEN=0100 INSTALLED UNKN					LEN=0080 INSTALLED UNKN			
0575/1130	036 "DIA CIRC CONCR				0574/1131	036 "DIA CIRC CONCR			
	LEN=0100 INSTALLED UNKN					LEN=0075 INSTALLED UNKN			
0575/1120	018 "DIA CIRC CONCR				0574/1120	018 "DIA CIRC CONCR			
	LEN=0100 INSTALLED UNKN					LEN=0080 INSTALLED UNKN			
0575/0678	036 "DIA CIRC CONCR				0574/0678	036 "DIA CIRC CONCR			
	LEN=0100 INSTALLED UNKN					LEN=0080 INSTALLED UNKN			
0575/0315	036 "DIA CIRC CONCR				0574/0315	036 "DIA CIRC CONCR			
	LEN=0120 INSTALLED UNKN					LEN=0080 INSTALLED UNKN			
0575/0290	018 "DIA CIRC CONCR				0574/0290	018 "DIA CIRC CONCR			
	LEN=0100 INSTALLED UNKN					LEN=0075 INSTALLED UNKN			
0575/0000	0000000000000000+00	008181 FT			0574/0000	0000000000000000+00	008153 FT		
	LENGTH(AH 2665 BK 2638)					LENGTH(AH 2640 BK 2640)			
0571/2230	036 "DIA CIRC CONCR				0570/2230	036 "DIA CIRC CONCR			
	LEN=0100 INSTALLED UNKN					LEN=0080 INSTALLED UNKN			
0571/2179	018 "DIA CIRC CONCR								
	LEN=0100 INSTALLED UNKN								
0571/1679	036 "DIA CIRC CONCR				0570/2159	018 "DIA CIRC CONCR			
	LEN=0100 INSTALLED UNKN					LEN=0075 INSTALLED UNKN			
0571/1605	018 "DIA CIRC CONCR				0570/1660	036 "DIA CIRC CONCR			
	LEN=0100 INSTALLED UNKN					LEN=0080 INSTALLED UNKN			
0571/1026	036 "DIA CIRC CONCR				0570/1605	018 "DIA CIRC CONCR			
	LEN=0100 INSTALLED UNKN					LEN=0075 INSTALLED UNKN			
0571/1001	018 "DIA CIRC CONCR				0570/1026	036 "DIA CIRC CONCR			
	LEN=0100 INSTALLED UNKN					LEN=0075 INSTALLED UNKN			
					0570/1001	018 "DIA CIRC CONCR			
						LEN=0070 INSTALLED UNKN			

DIR: E TOTAL LEN: 32.793 MI. DIST: 02-1 SR: 80
 LEFT MUN: MARION T RIGHT MUN: MARION T

<p>AH-CLINTON (18) 172727 FT Z H CONFAIR MEMORIAL HW INTER-AHD (SR0080 SEG 1707/0000) 1705/1386</p> <p>018 "DIA CIRC CONCR LEN=0072 INSTALLED 2001 1705/1281</p> <p>030 "DIA CIRC CONCR LEN=0072 INSTALLED 2001 1705/0858</p> <p>018 "DIA CIRC CONCR LEN=0072 INSTALLED 2001 1705/0492</p> <p>018 "DIA CIRC CONCR LEN=0076 INSTALLED 2001 1705/0249</p> <p>1 0 01009 0 00 1703+36 171341 FT LENGTH(AH 1386 BK 2618) 1705/0000</p>		<p>173146 FT INTER-AHD Z H CONFAIR MEMORIAL HW 1704/1500 (SR0080 SEG 1706/0000)</p> <p>1704/1336 018 "DIA CIRC CONCR LEN=0072 INSTALLED 2001</p> <p>1704/0986 024 "DIA CIRC CONCR LEN=0086 INSTALLED 2001</p> <p>1704/0636 018 "DIA CIRC CONCR LEN=0080 INSTALLED 2001</p> <p>1704/0236 018 "DIA CIRC CONCR LEN=0080 INSTALLED 2001</p> <p>171646 FT 1 0 01009 0 00 1707+21 LENGTH(AH 1500 BK 2616) 1704/0000</p>
--	--	--

DIR: E TOTAL LEN: 32.793 MI. DIST: 02-1 SR: 80
 LEFT MUN: MARION T RIGHT MUN: MARION T

Item ID	Description	Year	Stationing	Material	Length	Notes
018	"DIA CIRC CONCR	2001	1701/2154	LEN=0064	INSTALLED	
018	"DIA CIRC CONCR	2001	1701/1664	LEN=0100	INSTALLED	
036	"DIA CIRC CONCR	2001	1701/1114	LEN=0154	INSTALLED	
CROSSOVER RD (CONN) 1701/0619						
018	"DIA CIRC CONCR	2001	1701/0480	LEN=0072	INSTALLED	
018	"DIA CIRC CONCR	2001	1701/0207	LEN=0072	INSTALLED	
1 0 01009 0 00 1681+05 168723 FT						
MILEPOST 170.00						
LENGTH(AH 2618 BK 2775) 1701/0000						
018	"DIA CIRC CONCR	2001	1695/2671	LEN=0072	INSTALLED	
030	"DIA CIRC CONCR	2001	1695/2080	LEN=0121	INSTALLED	
018	"DIA CIRC CONCR	2001	1695/1680	LEN=0130	INSTALLED	
018	"DIA CIRC CONCR	2001	1695/1180	LEN=0084	INSTALLED	
030	"DIA CIRC CONCR	2001	1695/0715	LEN=0142	INSTALLED	
018	"DIA CIRC CONCR	2001	1694/2450	LEN=0092	INSTALLED	
018	"DIA CIRC CONCR	2001	1694/2196	LEN=0072	INSTALLED	
018	"DIA CIRC CONCR	2001	1694/1846	LEN=0088	INSTALLED	
018	"DIA CIRC CONCR	2001	1694/1546	LEN=0122	INSTALLED	
024	"DIA CIRC CONCR	2001	1694/0946	LEN=0126	INSTALLED	
CROSSOVER RD (CONN)						
018	"DIA CIRC CONCR	2001	1694/0510	LEN=0078	INSTALLED	
018	"DIA CIRC CONCR	2001	1694/0193	LEN=0072	INSTALLED	
1 0 01009 0 00 1681+05 169030 FT						
MILEPOST 170.00						
LENGTH(AH 2616 BK 2632) 1700/0000						
DMS SIGN STRUCTURE BMSID 14/0080/1694/2450						
036	"DIA CIRC METAL	2001	1694/2031	LEN=0132	INSTALLED	
018	"DIA CIRC CONCR	2001	1694/1440	LEN=0144	INSTALLED	
018	"DIA CIRC CONCR	2001	1694/1078	LEN=0114	INSTALLED	
024	"DIA CIRC METAL	2001	1694/0478	LEN=0165	INSTALLED	

DIR: E TOTAL LEN: 32.793 MI. DIST: 02-1 SR: 80
 LEFT MUN: MARION T RIGHT MUN: MARION T

Segment ID	Material	Length (AH/BK)	Stationing	Notes
LEN=0114	INSTALLED	2001	1695/0356	
018 "DIA CIRC CONCR			1694/0139	LEN=0132 INSTALLED 2001
LEN=0090	INSTALLED	2001	1695/0003	
1 0 01009 0 00	1654+56	165948 FT	166398 FT	1 0 01009 0 00 1654+58
LENGTH(AH 2775 BK 2640)	1695/0000		1694/0000	LENGTH(AH 2632 BK 2642)
			1690/2520	018 "DIA CIRC CONCR LEN=0124 INSTALLED 2001
			1690/1920	018 "DIA CIRC METAL LEN=0152 INSTALLED 2001
024 "DIA CIRC METAL				
LEN=0146	INSTALLED	2001	1691/1861	
024 "DIA CIRC CONCR				
LEN=0112	INSTALLED	2001	1691/1311	
			1690/1164	024 "DIA CIRC CONCR LEN=0094 INSTALLED 2001
			1690/0897	018 "DIA CIRC CONCR LEN=0098 INSTALLED 2001
018 "DIA CIRC CONCR				
LEN=0066	INSTALLED	2001	1691/0681	
			1690/0647	018 "DIA CIRC CONCR LEN=0084 INSTALLED 2001
018 "DIA CIRC CONCR				
LEN=0066	INSTALLED	2001	1691/0353	
			1690/0070	042 "DIA CIRC CONCR LEN=0102 INSTALLED 2001
1 0 01009 0 00	1628+16	163308 FT		
042 "DIA CIRC CONCR			163756 FT	1 0 01009 0 00 1628+16
LEN=0060	INSTALLED	2001	1691/0000	MILEPOST 169.00
MILEPOST 169.00			1690/0000	LENGTH(AH 2642 BK 2612)
LENGTH(AH 2640 BK 2132)	1691/0000			
018 "DIA CIRC CONCR				
LEN=0082	INSTALLED	2001	1685/1827	
			1684/1746	040 "DIA CIRC CONCR LEN=0100 INSTALLED 2001
036 "DIA CIRC CONCR				
LEN=0108	INSTALLED	2001	1685/1325	
			1684/0903	054 "DIA CIRC CONCR LEN=0110 INSTALLED 2001
			1684/0603	018 "DIA CIRC CONCR LEN=0066 INSTALLED 2001
054 "DIA CIRC CONCR				
LEN=0098	INSTALLED	2001	1685/0585	
			1684/0303	018 "DIA CIRC CONCR LEN=0066 INSTALLED 2001
			161144 FT	1 0 01009 0 00 1602+09
				018 "DIA CIRC CONCR

DIR: E TOTAL LEN: 32.793 MI. DIST: 02-1 SR: 80
 LEFT MUN: MARION T RIGHT MUN: MARION T

018 "DIA CIRC CONCR LEN=0066 INSTALLED 2001	1671/2522	---	1670/2507	LEN=0066	INSTALLED 2001
018 "DIA CIRC CONCR LEN=0068 INSTALLED 2001	1671/2202	---	1670/2200	018 "DIA CIRC CONCR LEN=0066 INSTALLED 2001	
018 "DIA CIRC CONCR LEN=0110 INSTALLED 2001	1671/1658	---	1670/1902	018 "DIA CIRC CONCR LEN=0066 INSTALLED 2001	
018 "DIA CIRC CONCR LEN=0066 INSTALLED 2001	1671/1119	---	1670/1603	018 "DIA CIRC CONCR LEN=0066 INSTALLED 2001	
054 "DIA CIRC CONCR LEN=0108 INSTALLED 2001	1671/0598	---	1670/1302	018 "DIA CIRC CONCR LEN=0066 INSTALLED 2001	
BMSSEN 14/0080/1671/0312	1671/0424	~	1670/0771	054 "DIA CIRC CONCR LEN=0138 INSTALLED 2001	
1 0 01009 0 00 1520+04		~	1670/0554	BMSSEN 14/0080/1670/0449	
TWP RD 476		~	1670/0449	1 0 01009 0 00 1526+67	
BMSBG 14/0080/1671/0312	1671/0312	~	1670/0428	TWP RD 476	
036 "DIA CIRC CONCR LEN=0136 INSTALLED 2001	1671/0296	---	1670/0102	BMSBG 14/0080/1670/0449	
1 0 01009 0 00 1522+47	152672 FT	---	1670/0000	036 "DIA CIRC CONCR LEN=0138 INSTALLED 2001	
018 "DIA CIRC CONCR LEN=0066 INSTALLED 2001		---	153178 FT	018 "DIA CIRC CONCR LEN=0066 INSTALLED 2001	
LENGTH(MILEPOST 167.00)		---	1670/0000	1 0 01009 0 00 1522+47	
LENGTH(AH 2731 BK 2557)	1671/0000	---S	1664/2382	MILEPOST 167.00	
036 "DIA CIRC CONCR LEN=0106 INSTALLED 2001	1665/1902	---	1664/1957	LENGTH(AH 2706 BK 2589)	
048 "DIA CIRC CONCR LEN=0186 INSTALLED 2001	1665/1213	---	1664/1329	018 "DIA CIRC CONCR LEN=0064 INSTALLED 2001	
018 "DIA CIRC CONCR LEN=0064 INSTALLED 2001	1665/0927	---	1664/0980	030 "DIA CIRC CONCR LEN=0092 INSTALLED 2001	
		---		042 "DIA CIRC CONCR LEN=0164 INSTALLED 2001	
		---		018 "DIA CIRC CONCR LEN=0066 INSTALLED 2001	

DIR: E TOTAL LEN: 32.793 MI. DIST: 02-1 SR: 80
 LEFT MUN: MARION T RIGHT MUN: MARION T

018 "DIA CIRC CONCR LEN=0064 INSTALLED 2001	1665/0580	---	---	1664/0709	018 "DIA CIRC CONCR LEN=0064 INSTALLED 2001
018 "DIA CIRC CONCR LEN=0064 INSTALLED 2001	1665/0280	---	---	1664/0409	018 "DIA CIRC CONCR LEN=0064 INSTALLED 2001
1 0 01009 0 00 1496+30 150115 FT LENGTH(AH 2557 BK 2640)	1665/0000	---	---	1664/0107 150589 FT	018 "DIA CIRC CONCR LEN=0066 INSTALLED 2001
CROSSOVER RD (CONN) ATR 012	1661/2464 1661/2439	↔	↔	1664/0000	1 0 01009 0 00 1496+31 LENGTH(AH 2589 BK 2641) 018 "DIA CIRC CONCR LEN=0078 INSTALLED 2001
042 "DIA CIRC CONCR LEN=0068 INSTALLED 2001	1661/2382	---	---	1660/2449 1660/2437	CROSSOVER RD (CONN)
				M 1660/2323	ATR 012 042 "DIA CIRC CONCR LEN=0082 INSTALLED 2001
054 "DIA CIRC CONCR LEN=0064 INSTALLED 2001	1661/1328	---	---	1660/2237	048 "DIA CIRC CONCR LEN=0080 INSTALLED 2001
				1660/1345	024 "DIA CIRC CONCR LEN=0128 INSTALLED 2001
036 "DIA CIRC CONCR LEN=0114 INSTALLED 2001	1661/0441	---	---	1660/0838	036 "DIA CIRC CONCR LEN=0134 INSTALLED 2001
1 0 01009 0 00 1469+90 147475 FT MILEPOST 166.00	1661/0000	---	---	1660/0443	1 0 01009 0 00 1469+90 MILEPOST 166.00
LENGTH(AH 2640 BK 2662)		---	---	1660/0000	LENGTH(AH 2641 BK 2657) 048 "DIA CIRC CONCR LEN=0128 INSTALLED 2001
060 "DIA CIRC CONCR LEN=0122 INSTALLED 2001	1655/2624	---	---	1654/2657	
BMS EN 14/0080/1655/2464 1 0 01009 0 00 1462+74 LR 589	1655/2568	---	---	1654/2497 1654/2485	036 "DIA CIRC CONCR LEN=0142 INSTALLED 2001 BMS EN 14/0080/1654/2381 1 0 01009 0 00 1467+36 LR 589
BMS BG 14/0080/1655/2464 DMS SIGN STRUCTURE	1655/2464	---	---	1654/2381	BMS BG 14/0080/1654/2381
BMS ID 14/0080/1655/2050	1655/2050	---	---	1654/1798	018 "DIA CIRC CONCR LEN=0084 INSTALLED 2001

DIR: E TOTAL LEN: 32.793 MI. DIST: 02-1 SR: 80
 LEFT MUN: MARION T RIGHT MUN: MARION T

Item Description	Stationing	Length	Material	Year	Notes
LEN=0075 INSTALLED	2021 1645/0041	139998 FT	1 0 01009 0 00 1390+71	139711 FT	
1 0 01009 0 00 1390+71	139711 FT	1644/0000	LENGTH(AH 2436 BK 2606)	1645/0000	
018 "DIA CIRC CONCR	LEN=0075 INSTALLED 2021 1641/2347				
018 "DIA CIRC CONCR	LEN=0078 INSTALLED 2021 1641/2097				
084 "H 48" W CON BOX CUL	LEN=0167 INSTALLED UNKN 1641/1176				
018 "DIA CIRC CONCR	LEN=0074 INSTALLED 2021 1641/0997				
018 "DIA CIRC CONCR	LEN=0074 INSTALLED 2021 1641/0747				
018 "DIA CIRC CONCR	LEN=0074 INSTALLED 2021 1641/0497				
018 "DIA CIRC CONCR	LEN=0075 INSTALLED 2021 1641/0197				
1 0 01009 0 00 1364+31	137105 FT	137358 FT	1 0 01009 0 00 1364+31	137105 FT	
MILEPOST 164.00		1640/0000	LENGTH(AH 2606 BK 2705)	1641/0000	
024 "DIA CIRC CONCR	LEN=0122 INSTALLED 2022				
072 "H 60" W CON BOX CUL	LEN=0145 INSTALLED UNKN 1635/1071				
036 "DIA CIRC CONCR	LEN=0168 INSTALLED 2021 1635/0977				
RAMP B RD	(SR8018 SEG 0750/1721)				
024 "DIA CIRC CONCR	LEN=0150 INSTALLED 2022				
RAMP D RD	(SR8018 SEG 0500/0000)				
018 "DIA CIRC CONCR	LEN=0074 INSTALLED 2021 1635/0402				
1 0 01009 0 00 1337+89	134400 FT				
024 "DIA CIRC CONCR					

DIR: E TOTAL LEN: 32.793 MI. DIST: 02-1 SR: 80
 LEFT MUN: MARION T RIGHT MUN: MARION T

Item Description	Stationing	Length	Material	Notes
LEN=0104 INSTALLED 2021	1635/0000	134634 FT	01009	1337+61
LENGTH(AH 2705 BK 2640)		1634/0000	000	LENGTH(AH 2724 BK 2612)
SR 6126				SR 6126
OP ID 14/6126/0512/0221	1631/1768	1630/1763	OP ID 14/6126/0512/0221	
CROSSOVER RD (CONN)	1631/1540	1630/1565	CROSSOVER RD (CONN)	
018 "DIA CIRC CONCR	1631/0442	1630/0851	018 "DIA CIRC CONCR	LEN=0050 INSTALLED 2022
LEN=0102 INSTALLED 2021		1630/0301	024 "DIA CIRC CONCR	LEN=0100 INSTALLED 2022
RAMP C RD (SR8018 SEG 0250/1546)	1631/0178	1630/0292	RAMP A RD (SR8018 SEG 0010/0000)	
1 0 01009 0 00 1311+49	131760 FT	132022 FT	1 0 01009 0 00 1311+49	
MILEPOST 163.00			MILEPOST 163.00	
LENGTH(AH 2640 BK 2663)	1631/0000	1630/0000	LENGTH(AH 2612 BK 2649)	
042 "DIA CIRC CONCR	1625/2631	1624/2394	030 "DIA CIRC CONCR	LEN=0100 INSTALLED 2022
LEN=0106 INSTALLED 2021		1624/1495	048 "DIA CIRC CONCR	LEN=0150 INSTALLED 2022
018 "DIA CIRC CONCR	1625/2005	1624/1140	072 "H 60" W CON BOX CUL	LEN=0125 INSTALLED UNKN
LEN=0087 INSTALLED 2021				
018 "DIA CIRC CONCR	1625/1755			
LEN=0083 INSTALLED 2021				
018 "DIA CIRC CONCR	1625/1505			
LEN=0028 INSTALLED 2021				
018 "DIA CIRC CONCR	1625/1255			
LEN=0078 INSTALLED 2021				
018 "DIA CIRC CONCR	1625/0105	1624/0244	018 "DIA CIRC CONCR	LEN=0076 INSTALLED 2022
LEN=0096 INSTALLED 2021				
1 0 01009 0 00 1285+06	129097 FT	129373 FT	1 0 01009 0 00 1285+06	
LENGTH(AH 2663 BK 2640)	1625/0000	1624/0000	LENGTH(AH 2649 BK 2570)	
		1620/2284	018 "DIA CIRC CONCR	LEN=0076 INSTALLED 2022

DIR: E TOTAL LEN: 32.793 MI. DIST: 02-1 SR: 80
 LEFT MUN: MARION T RIGHT MUN: MARION T

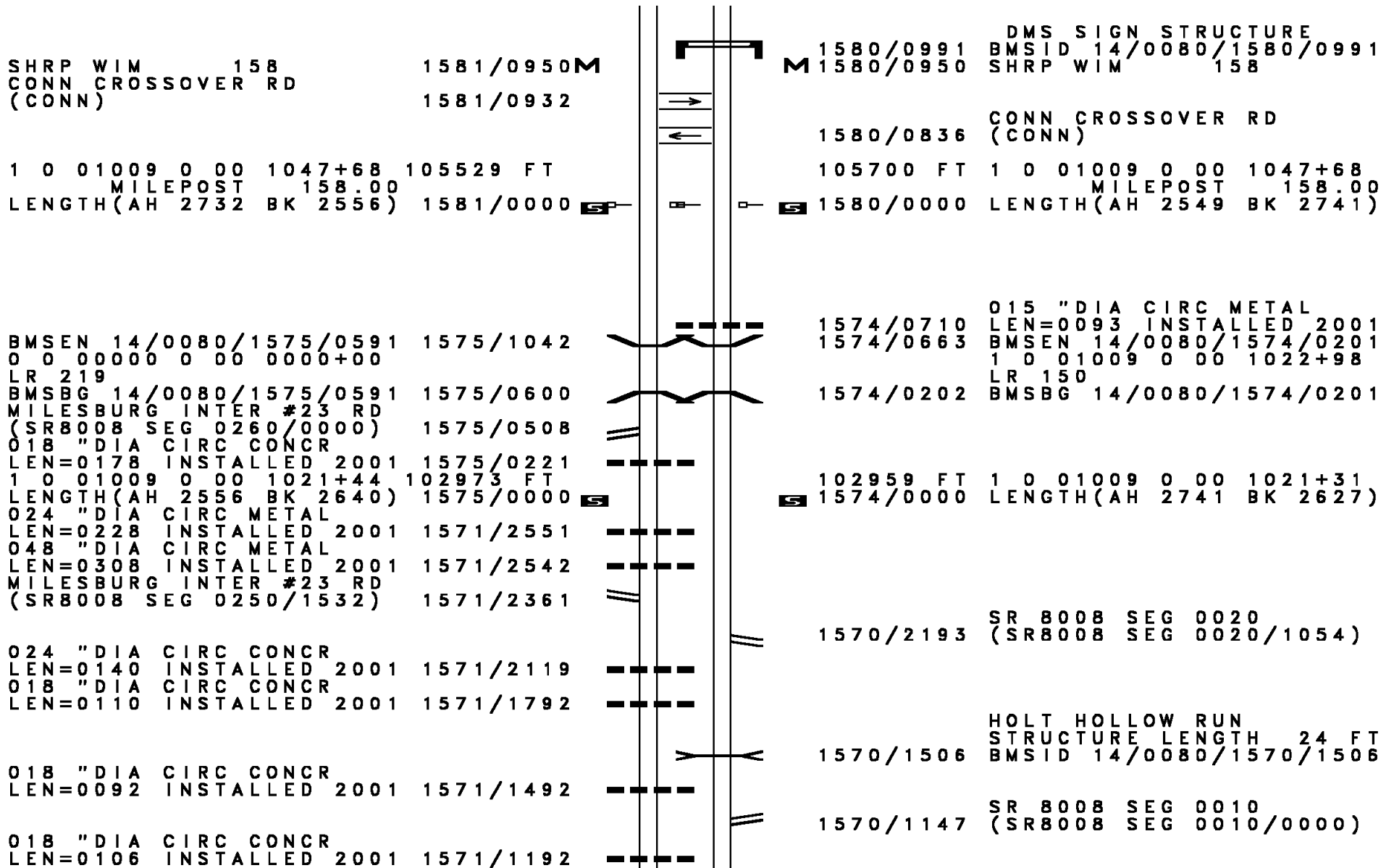
Item Description	Stationing	Material	Length	Notes
LEN=0072 INSTALLED 2001	1611/1894			
018 "DIA CIRC CONCR LEN=0068 INSTALLED 2001	1611/1595			
018 "DIA CIRC CONCR LEN=0068 INSTALLED 2001	1611/1291			
018 "DIA CIRC CONCR LEN=0068 INSTALLED 2001	1611/0941			
018 "DIA CIRC CONCR LEN=0093 INSTALLED 2001	1611/0502			
060 "DIA CIRC CONCR LEN=0175 INSTALLED 2001	1611/0386			
1 0 01009 0 00 1205+97	121199 FT			
MILEPOST 161.00				
LENGTH(AH 2640 BK 2593)	1611/0000			
042 "DIA CIRC CONCR LEN=0104 INSTALLED 2001	1605/1780			
BELLEFONTE INTER #24 RD (SR8010 SEG 0510/0000)	1605/1338			
018 "DIA CIRC CONCR LEN=0066 INSTALLED 2001	1604/1352			
018 "DIA CIRC CONCR LEN=0069 INSTALLED 2001	1604/1056			
018 "DIA CIRC CONCR LEN=0069 INSTALLED 2001	1604/0757			
018 "DIA CIRC CONCR LEN=0097 INSTALLED 2001	1604/0456			
BELLEFONTE INTER #24 RD (SR8010 SEG 0512/0614)	1605/0431			
NITTANY CREEK STRUCTURE LENGTH 17 FT				
BMSID 14/0080/1605/0095	1605/0095			
1 0 01009 0 00 1179+68	118606 FT			
LENGTH(AH 2593 BK 2640)	1605/0000			
BMSEN 14/0080/1601/2396	1601/2536			
1 0 01009 0 00 1173+03				
LR 14028				
BMSBG 14/0080/1601/2396	1601/2396			
054 "DIA CIRC CONCR LEN=0102 INSTALLED 2001	1601/2073			
018 "DIA CIRC CONCR LEN=0064 INSTALLED 2001	1610/1793			
018 "DIA CIRC CONCR LEN=0065 INSTALLED 2001	1610/1494			
018 "DIA CIRC CONCR LEN=0065 INSTALLED 2001	1610/1144			
018 "DIA CIRC CONCR LEN=0068 INSTALLED 2001	1610/0813			
060 "DIA CIRC CONCR LEN=0175 INSTALLED 2001	1610/0387			
1 0 01009 0 00 1205+97	121468 FT			
MILEPOST 161.00				
LENGTH(AH 2640 BK 2652)	1610/0000			
042 "DIA CIRC CONCR LEN=0100 INSTALLED 2001	1604/1841			

DIR: E TOTAL LEN: 32.793 MI. DIST: 02-1 SR: 80
 LEFT MUN: MARION T RIGHT MUN: MARION T

Station	Structure	Length	Material	Year	Notes
1601/1584					
1600/2032	MARION SPRING T				
1600/1842	NITTANY CREEK	26 FT			
1600/1388	STRUCTURE				
1600/0932	BMSID 14/0080/1600/1842				
1600/0923	072"H 72"W CON BOX CUL				
054 "DIA CIRC CONCR	LEN=0218				INSTALLED UNKN
042 "DIA CIRC CONCR	BELLEFONTE INTER #24 RD				
LEN=0088	(SR8010 SEG 0020/0708)				
LEN=0096	024 "DIA CIRC CONCR				
116176 FT	LEN=0128				INSTALLED 2001
1 0 01009 0 00 1153+28		115966 FT			
MILEPOST 160.00					
LENGTH(AH 2640 BK 2430)		1601/0000			
018 "DIA CIRC CONCR		1595/2336			
LEN=0088		1595/2037			
018 "DIA CIRC CONCR		1595/1742			
LEN=0064		1595/1426			
024 "DIA CIRC CONCR					
LEN=0077					
018 "DIA CIRC CONCR					
LEN=0064					
018 "DIA CIRC CONCR					
LEN=0064					
1594/1249	BRANCH NITTANY CREEK				
1594/0586	STRUCTURE LENGTH 10 FT				
072 "DIA CIRC CONCR	BMSID 14/0080/1594/1249				
LEN=0076					
SPRING					
BOGGS T					
1594/0164	018 "DIA CIRC CONCR				
113579 FT	LEN=0065				INSTALLED 2001
1594/0000					
1590/2487	SPRING				
036 "DIA CIRC CONCR	BOGGS T				
LEN=0102	1 0 01009 0 00 1127+06				
	LENGTH(AH 2597 BK 2640)				
	060 "DIA CIRC CONCR				
	LEN=0080				INSTALLED 2001

NITTANY CREEK

DIR: E TOTAL LEN: 32.793 MI. DIST: 02-1 SR: 80
 LEFT MUN: BOGGS T RIGHT MUN: BOGGS T



SHRP WIM 158
 CONN CROSSOVER RD
 (CONN)

1581/0950M
 1581/0932

DMS SIGN STRUCTURE
 BMSID 14/0080/1580/0991
 SHRP WIM 158

CONN CROSSOVER RD
 (CONN)

1047+68 105529 FT
 MILEPOST 158.00
 LENGTH(AH 2732 BK 2556) 1581/0000

105700 FT 1047+68
 MILEPOST 158.00
 LENGTH(AH 2549 BK 2741) 1580/0000

BMS EN 14/0080/1575/0591 1575/1042
 000000000000000000000000+00
 LR 219
 BMS BG 14/0080/1575/0591 1575/0600
 MILES BURG INTER #23 RD
 (SR8008 SEG 0260/0000) 1575/0508
 018 "DIA CIRC CONCR
 LEN=0178 INSTALLED 2001 1575/0221
 10010090001021+44 102973 FT
 LENGTH(AH 2556 BK 2640) 1575/0000
 024 "DIA CIRC METAL
 LEN=0228 INSTALLED 2001 1571/2551
 048 "DIA CIRC METAL
 LEN=0308 INSTALLED 2001 1571/2542
 MILES BURG INTER #23 RD
 (SR8008 SEG 0250/1532) 1571/2361

015 "DIA CIRC METAL
 LEN=0093 INSTALLED 2001
 BMS EN 14/0080/1574/0201
 10010090001022+98
 LR 150
 BMS BG 14/0080/1574/0201
 1574/0710
 1574/0663
 1574/0202
 102959 FT 1021+31
 LENGTH(AH 2741 BK 2627) 1574/0000

024 "DIA CIRC CONCR
 LEN=0140 INSTALLED 2001 1571/2119
 018 "DIA CIRC CONCR
 LEN=0110 INSTALLED 2001 1571/1792

SR 8008 SEG 0020
 (SR8008 SEG 0020/1054)
 1570/2193

018 "DIA CIRC CONCR
 LEN=0092 INSTALLED 2001 1571/1492

HOLT HOLLOW RUN
 STRUCTURE LENGTH 24 FT
 BMSID 14/0080/1570/1506
 1570/1506

018 "DIA CIRC CONCR
 LEN=0106 INSTALLED 2001 1571/1192

SR 8008 SEG 0010
 (SR8008 SEG 0010/0000)
 1570/1147

DIR: E TOTAL LEN: 32.793 MI. DIST: 02-1 SR: 80
 LEFT MUN: BOGGS T RIGHT MUN: BOGGS T

Station	Description	Length	Material	Notes
0942+38	095437 FT	1561/0000	072 "DIA CIRC METAL	LEN=0456 INSTALLED 2001
095059 FT	1560/0000	1554/2643	066 "DIA CIRC METAL	LEN=0344 INSTALLED 2001
095059 FT	1554/2643	1554/1946	018 "DIA CIRC CONCR	LEN=0076 INSTALLED 2001
095059 FT	1554/1946	1554/1619	018 "DIA CIRC CONCR	LEN=0076 INSTALLED 2001
095059 FT	1554/1619	1554/1252	018 "DIA CIRC CONCR	LEN=0068 INSTALLED 2001
095059 FT	1554/1252	1554/0956	024 "DIA CIRC CONCR	LEN=0078 INSTALLED 2001
095059 FT	1554/0956	1554/0786	018 "DIA CIRC CONCR	LEN=0068 INSTALLED 2001
095059 FT	1554/0786	1554/0786	018 "DIA CIRC CONCR	LEN=0068 INSTALLED 2001
095059 FT	1554/0786	1554/0130	060 "DIA CIRC METAL	LEN=0376 INSTALLED 2001
095059 FT	1554/0130	1554/0000	018 "DIA CIRC CONCR	LEN=0068 INSTALLED 2001
095059 FT	1554/0000	1550/2444	018 "DIA CIRC CONCR	LEN=0068 INSTALLED 2001
095059 FT	1550/2444	1550/2144	018 "DIA CIRC CONCR	LEN=0068 INSTALLED 2001
095059 FT	1550/2144	1550/1844	018 "DIA CIRC CONCR	LEN=0068 INSTALLED 2001
095059 FT	1550/1844	1550/0625	HOLT HOLLOW RUN	STRUCTURE LENGTH 20 FT
095059 FT	1550/0625	1550/0625	BMSID 14/0080/1550/0625	
0889+43	090240 FT	1551/0000	072 "DIA CIRC METAL	LEN=0514 INSTALLED 2001
0889+43	089771 FT	1550/0000	036 "DIA CIRC METAL	LEN=0372 INSTALLED 2001
0889+43	1550/0000	1551/1439	BRANCH HOLT HOLLOW RUN	STRUCTURE LENGTH 12 FT
0889+43	1551/1439	1551/1439	BMSID 14/0080/1551/1439	

DIR: E TOTAL LEN: 32.793 MI. DIST: 02-1 SR: 80
 LEFT MUN: BOGGS T RIGHT MUN: BOGGS T

060 "DIA CIRC METAL LEN=0342 INSTALLED 2001	1545/1764	---	---	---	1544/2046	060 "DIA CIRC METAL LEN=0342 INSTALLED 2001
018 "DIA CIRC CONCR LEN=0068 INSTALLED 2001	1545/1294	---	---	---	1544/1692	030 "DIA CIRC CONCR LEN=0088 INSTALLED 2001
018 "DIA CIRC CONCR LEN=0068 INSTALLED 2001	1545/1042	---	---	---	1544/1402	018 "DIA CIRC CONCR LEN=0064 INSTALLED 2001
018 "DIA CIRC CONCR LEN=0068 INSTALLED 2001	1545/0746	---	---	---	1544/1103	018 "DIA CIRC CONCR LEN=0064 INSTALLED 2001
018 "DIA CIRC CONCR LEN=0068 INSTALLED 2001	1545/0444	---	---	---	1544/0806	018 "DIA CIRC CONCR LEN=0064 INSTALLED 2001
018 "DIA CIRC CONCR LEN=0068 INSTALLED 2001	1545/0139	---	---	---	1544/0500	018 "DIA CIRC CONCR LEN=0064 INSTALLED 2001
1 0 01009 0 00 0862+96 087277 FT LENGTH(AH 2963 BK 2665) 1545/0000		---	---	---	087009 FT 1 0 01009 0 00 0861+76 LENGTH(AH 2762 BK 2466)	
036 "DIA CIRC CONCR LEN=0080 INSTALLED 2001	1541/2508	---	---	---	1540/2423	036 "DIA CIRC CONCR LEN=0104 INSTALLED 2001
018 "DIA CIRC CONCR LEN=0068 INSTALLED 2001	1541/2249	---	---	---	1540/2335	030 "DIA CIRC CONCR LEN=0116 INSTALLED 2001
018 "DIA CIRC CONCR LEN=0084 INSTALLED 2001	1541/1949	---	---	---	1540/2052	018 "DIA CIRC CONCR LEN=0068 INSTALLED 2001
018 "DIA CIRC CONCR LEN=0084 INSTALLED 2001	1541/1649	---	---	---	1540/1774	018 "DIA CIRC CONCR LEN=0080 INSTALLED 2001
018 "DIA CIRC CONCR LEN=0084 INSTALLED 2001	1541/1349	---	---	---	1540/1500	018 "DIA CIRC CONCR LEN=0080 INSTALLED 2001
018 "DIA CIRC CONCR LEN=0084 INSTALLED 2001	1541/1049	---	---	---	1540/1224	018 "DIA CIRC CONCR LEN=0076 INSTALLED 2001

DIR: E TOTAL LEN: 32.793 MI. DIST: 02-1 SR: 80
 LEFT MUN: BOGGS T RIGHT MUN: BOGGS T

Stationing	Description	Stationing	Description
1540/0959	018 "DIA CIRC CONCR LEN=0084 INSTALLED 2001	1540/0959	018 "DIA CIRC CONCR LEN=0080 INSTALLED 2001
1541/0749		1540/0686	018 "DIA CIRC CONCR LEN=0072 INSTALLED 2001
1541/0449		1540/0415	018 "DIA CIRC CONCR LEN=0068 INSTALLED 2001
1 0 01009 0 00 0836+56 084612 FT		084543 FT	1 0 01009 0 00 0836+56
MILEPOST 154.00		MILEPOST 154.00	
LENGTH(AH 2665 BK 2587) 1541/0000		1540/0000	LENGTH(AH 2466 BK 2717)
BMSID 14/0080/1535/2417 1535/2570		1534/2674	024 "DIA CIRC CONCR LEN=0084 INSTALLED 2001
1 0 01009 0 00 0834+37		1534/2615	BMSID 14/0080/1534/2516
LR 14009		1 0 01009 0 00 0835+41	
BMSBG 14/0080/1535/2417 1535/2417		LR 14009	
LITTLE MARSH CREEK		BMSBG 14/0080/1534/2516	
STRUCTURE LENGTH 13 FT		LITTLE MARSH CREEK	
BMSID 14/0080/1534/2013 1535/1858		STRUCTURE LENGTH 13 FT	
DMS SIGN STRUCTURE		BMSID 14/0080/1534/2013	
BMSID 14/0080/1535/1592 1535/1592			
CROSSOVER RD		1534/1663	CROSSOVER RD (CONN)
(CONN) 1535/1529			
024 "DIA CIRC CONCR		1534/1605	DMS SIGN STRUCTURE BMSID 14/0080/1534/1605
LEN=0184 INSTALLED 2001 1535/1510		1534/1556	024 "DIA CIRC CONCR LEN=0060 INSTALLED 2001
		1534/1258	018 "DIA CIRC CONCR LEN=0060 INSTALLED 2001
018 "DIA CIRC CONCR		1534/0958	018 "DIA CIRC CONCR LEN=0060 INSTALLED 2001
LEN=0060 INSTALLED 2001 1535/1244		1534/0671	018 "DIA CIRC CONCR LEN=0060 INSTALLED 2001
018 "DIA CIRC CONCR		1534/0368	018 "DIA CIRC CONCR LEN=0060 INSTALLED 2001
LEN=0060 INSTALLED 2001 1535/0930			
018 "DIA CIRC CONCR		1535/0286	
LEN=0060 INSTALLED 2001 1535/0606		1 0 01009 0 00 0810+62 082025 FT	
1 0 01009 0 00 0810+62 082025 FT		081826 FT	1 0 01009 0 00 0810+24
LENGTH(AH 2587 BK 2678) 1535/0000		1534/0000	LENGTH(AH 2717 BK 2640)

DIR: E TOTAL LEN: 32.793 MI. DIST: 02-1 SR: 80
 LEFT MUN: BOGGS T RIGHT MUN: BOGGS T

Item ID	Description	Year	Length (AH)	Length (BK)	Stationing	Material	Notes
018	"DIA CIRC CONCR	2001	1525/0050				
1 0 01009	0 00 0757+54 076568 FT						
018	"DIA CIRC CONCR	2001	1525/0000				
042	"DIA CIRC CONCR	2001	1521/2382				
042	"DIA CIRC CONCR	2001	1521/2080				
018	"DIA CIRC CONCR	2001	1521/1080				
036	"DIA CIRC CONCR	2001	1521/0797				
018	"DIA CIRC CONCR	2001	1521/0494				
018	"DIA CIRC CONCR	2001	1521/0202				
1 0 01009	0 00 0731+14 073996 FT						
	MILEPOST 152.00						
018	"DIA CIRC CONCR	2001	1521/0000				
018	"DIA CIRC CONCR	2001	1515/2378				
018	"DIA CIRC CONCR	2001	1515/0981				
018	"DIA CIRC CONCR	2001	1515/0638				
018	"DIA CIRC CONCR	2001	1515/0638				
018	"DIA CIRC CONCR	2001	1524/0018				
076488 FT							
1524/0000							
018	"DIA CIRC CONCR	2001	1524/0018				
1 0 01009	0 00 0757+14						
018	"DIA CIRC CONCR	2001	1524/0000				
048	"DIA CIRC CONCR	2001	1520/2070				
036	"DIA CIRC CONCR	2001	1520/0748				
018	"DIA CIRC CONCR	2001	1520/0417				
018	"DIA CIRC CONCR	2001	1520/0160				
073888 FT							
1520/0000							
1514/2507							
018	"DIA CIRC CONCR	2001	1514/2507				
1 0 01009	0 00 0731+14						
	MILEPOST 152.00						
018	"DIA CIRC CONCR	2001	1520/0000				
018	"DIA CIRC CONCR	2001	1514/2235				
018	"DIA CIRC CONCR	2001	1514/2214				
018	"DIA CIRC CONCR	2001	1514/1979				
072	"H 52" W CON BOX CUL	UNKN	1514/1046				

DIR: E TOTAL LEN: 32.793 MI. DIST: 02-1 SR: 80
 LEFT MUN: BOGGS T RIGHT MUN: BOGGS T

Item ID	Description	Year	Stationing	Length	Notes
LEN=0160	INSTALLED	2001	1515/0286	071229 FT	
1 0 01009 0 00 0705+06			071510 FT		
LENGTH(AH 2486 BK 2663)			1515/0000	1514/0000	LENGTH(AH 2659 BK 2629)
018 "DIA CIRC CONCR					
LEN=0196	INSTALLED	2001	1511/2171		
018 "DIA CIRC CONCR					
LEN=0128	INSTALLED	2001	1511/1833		
TRIB WALLACE RUN					TRIB WALLACE RUN
STRUCTURE LENGTH 15 FT					STRUCTURE LENGTH 15 FT
BMSID 14/0080/1510/1677			1511/1444	1510/1677	BMSID 14/0080/1510/1677
CROSSOVER RD					CROSSOVER RD
(CONN)			1511/1212	1510/1226	(CONN)
					TRIB WALLACE RUN
					STRUCTURE LENGTH 11 FT
					BMSID 14/0080/1510/1211
018 "DIA CIRC CONCR					
LEN=0100	INSTALLED	2001	1511/0942		
018 "DIA CIRC CONCR					
LEN=0100	INSTALLED	2001	1511/0657		
				1510/0651	018 "DIA CIRC CONCR
					LEN=0088 INSTALLED 2001
018 "DIA CIRC CONCR					
LEN=0096	INSTALLED	2001	1511/0367		
				1510/0351	030 "DIA CIRC CONCR
					LEN=0069 INSTALLED 2001
018 "DIA CIRC CONCR					
LEN=0094	INSTALLED	2001	1511/0067		
				1510/0050	018 "DIA CIRC CONCR
				068600 FT	LEN=0044 INSTALLED 2001
1 0 01009 0 00 0678+43			068847 FT		1 0 01009 0 00 0678+43
MILEPOST 151.00					MILEPOST 151.00
LENGTH(AH 2663 BK 2060)			1511/0000	1510/0000	LENGTH(AH 2629 BK 2638)
					018 "DIA CIRC CONCR
				1504/2381	LEN=0064 INSTALLED 2001
					018 "DIA CIRC CONCR
				1504/2076	LEN=0064 INSTALLED 2001
					018 "DIA CIRC CONCR
				1504/1780	LEN=0065 INSTALLED 2001
018 "DIA CIRC CONCR					
LEN=0099	INSTALLED	2001	1505/1518		
				1504/1481	018 "DIA CIRC METAL
					LEN=0064 INSTALLED 2001
018 "DIA CIRC CONCR					
LEN=0098	INSTALLED	2001	1505/1220		
				1504/1180	018 "DIA CIRC CONCR
					LEN=0064 INSTALLED 2001
018 "DIA CIRC CONCR					
LEN=0096	INSTALLED	2001	1505/0922		
				1504/0876	018 "DIA CIRC CONCR
					LEN=0064 INSTALLED 2001

DIR: E TOTAL LEN: 32.793 MI. DIST: 02-1 SR: 80
 LEFT MUN: BOGGS T RIGHT MUN: BOGGS T

018 "DIA CIRC CONCR LEN=0098 INSTALLED 2001	1504/0635	030 "DIA CIRC CONCR LEN=0104 INSTALLED 2001
018 "DIA CIRC CONCR LEN=0098 INSTALLED 2001	1505/0619	
018 "DIA CIRC CONCR LEN=0098 INSTALLED 2001	1505/0315	
1 0 01009 0 00 0658+54 066787 FT LENGTH(AH 2060 BK 3291) 1505/0000	1504/0265 065962 FT	018 "DIA CIRC CONCR LEN=0073 INSTALLED 2001
TRIB WALLACE RUN STRUCTURE LENGTH 9 FT BMSID 14/0080/1501/3265 1501/3265	1504/0000	1 0 01009 0 00 0651+96 LENGTH(AH 2638 BK 2633)
036 "DIA CIRC CONCR LEN=0124 INSTALLED 2001	1501/3121	
018 "DIA CIRC CONCR LEN=0072 INSTALLED 2001	1501/2840	
018 "DIA CIRC CONCR LEN=0070 INSTALLED 2001	1501/2547	
018 "DIA CIRC CONCR LEN=0070 INSTALLED 2001	1500/2594	018 "DIA CIRC CONCR LEN=0071 INSTALLED 2001
018 "DIA CIRC CONCR LEN=0072 INSTALLED 2001	1500/2292	018 "DIA CIRC CONCR LEN=0070 INSTALLED 2001
018 "DIA CIRC CONCR LEN=0072 INSTALLED 2001	1500/1992	018 "DIA CIRC CONCR LEN=0069 INSTALLED 2001
018 "DIA CIRC CONCR LEN=0072 INSTALLED 2001	1500/1647	
018 "DIA CIRC CONCR LEN=0069 INSTALLED 2001	1500/1698	018 "DIA CIRC CONCR LEN=0068 INSTALLED 2001
018 "DIA CIRC CONCR LEN=0110 INSTALLED 2001	1500/1306	018 "DIA CIRC CONCR LEN=0073 INSTALLED 2001
018 "DIA CIRC CONCR LEN=0100 INSTALLED 2001	1500/1054	018 "DIA CIRC CONCR LEN=0179 INSTALLED 2001
018 "DIA CIRC CONCR LEN=0104 INSTALLED 2001		
JONATHON RUN STRUCTURE LENGTH 8 FT BMSID 14/0080/1500/0132 1501/0032	1500/0132	JONATHON RUN STRUCTURE LENGTH 8 FT BMSID 14/0080/1500/0132
1 0 01009 0 00 0625+63 063496 FT MILEPOST 150.00	063329 FT	1 0 01009 0 00 0625+63 MILEPOST 150.00

DIR: E TOTAL LEN: 32.793 MI. DIST: 02-1 SR: 80
 LEFT MUN: BOGGS T RIGHT MUN: BOGGS T

LENGTH(AH 3291 BK 2637)	1501/0000									LENGTH(AH 2633 BK 2662)
018 "DIA CIRC CONCR LEN=0061 INSTALLED 2001	1495/2079									018 "DIA CIRC CONCR LEN=0122 INSTALLED 2001
LR 219 OP ID 14/0144/0540/0000	1495/1983									018 "DIA CIRC CONCR LEN=0075 INSTALLED 2001
018 "DIA CIRC CONCR LEN=0059 INSTALLED 2001	1495/1779									LR 219 OP ID 14/0144/0540/0000
018 "DIA CIRC CONCR LEN=0059 INSTALLED 2001	1495/1383									018 "DIA CIRC CONCR LEN=0058 INSTALLED 2001
018 "DIA CIRC CONCR LEN=0059 INSTALLED 2001	1495/1118									018 "DIA CIRC CONCR LEN=0058 INSTALLED 2001
018 "DIA CIRC CONCR LEN=0058 INSTALLED 2001	1495/0850									018 "DIA CIRC CONCR LEN=0059 INSTALLED 2001
018 "DIA CIRC CONCR LEN=0059 INSTALLED 2001	1495/0588									018 "DIA CIRC CONCR LEN=0058 INSTALLED 2001
BOGGS SNOW SHOE T	1495/0352									018 "DIA CIRC CONCR LEN=0058 INSTALLED 2001
018 "DIA CIRC CONCR LEN=0064 INSTALLED 2001	1495/0337									BOGGS SNOW SHOE T
018 "DIA CIRC CONCR LEN=0058 INSTALLED 2001	1495/0035									018 "DIA CIRC CONCR LEN=0058 INSTALLED 2001
1 0 01009 0 00 0599+22 060859 FT LENGTH(AH 2637 BK 2640)	1495/0000									060667 FT 1 0 01009 0 00 0599+02 LENGTH(AH 2662 BK 2620)
018 "DIA CIRC CONCR LEN=0058 INSTALLED 2001	1491/2378									018 "DIA CIRC CONCR LEN=0058 INSTALLED 2001
018 "DIA CIRC CONCR LEN=0057 INSTALLED 2001	1491/2075									018 "DIA CIRC CONCR LEN=0058 INSTALLED 2001
018 "DIA CIRC CONCR										018 "DIA CIRC CONCR LEN=0058 INSTALLED 2001

DIR: E TOTAL LEN: 32.793 MI. DIST: 02-1 SR: 80
 LEFT MUN: SNOW SHOE T RIGHT MUN: SNOW SHOE T

Stationing	Material	Year	Stationing	Material	Year
1491/1775	018 "DIA CIRC CONCR	2001	1490/1744	018 "DIA CIRC CONCR	2001
1491/1375	048 "DIA CIRC CONCR	2001	1490/1428	036 "DIA CIRC CONCR	2001
1491/0850	018 "DIA CIRC CONCR	2001	1490/1123	018 "DIA CIRC CONCR	2001
1491/0525	018 "DIA CIRC CONCR	2001	1490/0832	018 "DIA CIRC CONCR	2001
1491/0201	018 "DIA CIRC CONCR	2001	1490/0536	018 "DIA CIRC CONCR	2001
1491/0000	018 "DIA CIRC CONCR	2001	1490/0202	018 "DIA CIRC CONCR	2001
1485/2613	018 "DIA CIRC CONCR	2001	1490/0000	018 "DIA CIRC CONCR	2001
1485/2283	018 "DIA CIRC CONCR	2001	1484/2455	018 "DIA CIRC CONCR	2001
1485/2188	018 "DIA CIRC CONCR	2001	1485/1563	018 "DIA CIRC CONCR	2001
1485/1848	018 "DIA CIRC CONCR	2001	1485/1540	018 "DIA CIRC CONCR	2001
1485/1670	018 "DIA CIRC CONCR	2001	1485/1258	018 "DIA CIRC CONCR	2001
1485/0808	024 "DIA CIRC METAL	2001	1485/0808	024 "DIA CIRC METAL	2001
1485/0000	018 "DIA CIRC CONCR	2001	1484/0340	018 "DIA CIRC CONCR	2001
1484/2455	018 "DIA CIRC CONCR	2001	1484/0040	018 "DIA CIRC CONCR	2001
1484/1670	018 "DIA CIRC CONCR	2001	1484/0000	018 "DIA CIRC CONCR	2001
1484/0340	018 "DIA CIRC CONCR	2001	1480/2411	018 "DIA CIRC CONCR	2001

1 0 01009 0 00 0572+82 058219 FT
 MILEPOST 149.00
 LENGTH(AH 2640 BK 2736)

058047 FT 1 0 01009 0 00 0572+82
 MILEPOST 149.00
 LENGTH(AH 2620 BK 2557)

SOUTH FORK BEECH CREEK
 STRUCTURE LENGTH 32 FT
 BMSID 14/0080/1484/1670

SOUTH FORK BEECH CREEK
 STRUCTURE LENGTH 32 FT
 BMSID 14/0080/1484/1670

1 0 01009 0 00 0546+28 055483 FT
 LENGTH(AH 2736 BK 2640)

055490 FT 1 0 01009 0 00 0546+28
 LENGTH(AH 2557 BK 2640)

DIR: E TOTAL LEN: 32.793 MI. DIST: 02-1 SR: 80
 LEFT MUN: SNOW SHOE T RIGHT MUN: SNOW SHOE T

036 "DIA CIRC CONCR LEN=0113 INSTALLED 2001 1481/2405	---	---	---	---	1480/2109	036 "DIA CIRC CONCR LEN=0086 INSTALLED 2001
018 "DIA CIRC CONCR LEN=0058 INSTALLED 2001 1481/2032	---	---	---	---	1480/1798	018 "DIA CIRC CONCR LEN=0059 INSTALLED 2001
018 "DIA CIRC CONCR LEN=0058 INSTALLED 2001 1481/1735	---	---	---	---	1480/1450	018 "DIA CIRC CONCR LEN=0059 INSTALLED 2001
018 "DIA CIRC CONCR LEN=0058 INSTALLED 2001 1481/1435	---	---	---	---	1480/1098	018 "DIA CIRC CONCR LEN=0104 INSTALLED 2001
018 "DIA CIRC CONCR LEN=0104 INSTALLED 2001 1481/0890	---	---	---	---	1480/0408	030 "DIA CIRC CONCR LEN=0080 INSTALLED 2001
030 "DIA CIRC CONCR LEN=0142 INSTALLED 2001 1481/0423	---	---	---	---	052850 FT	1 0 01009 0 00 0519+88 MILEPOST 148.00
048 "DIA CIRC CONCR LEN=0164 INSTALLED 2001 1481/0150	---	---	---	---	1480/0000	LENGTH(AH 2640 BK 2605)
1 0 01009 0 00 0519+88 052843 FT	---	---	---	---	1474/2382	018 "DIA CIRC CONCR LEN=0098 INSTALLED 2001
LENGTH(AH 2640 BK 2574) 1481/0000	---	---	---	---	1474/2257	048 "DIA CIRC CONCR LEN=0121 INSTALLED 2001
018 "DIA CIRC CONCR LEN=0058 INSTALLED 2001 1475/1998	---	---	---	---	1474/1487	018 "DIA CIRC CONCR LEN=0058 INSTALLED 2001
018 "DIA CIRC CONCR LEN=0058 INSTALLED 2001 1475/1708	---	---	---	---	1474/1186	018 "DIA CIRC CONCR LEN=0059 INSTALLED 2001
018 "DIA CIRC CONCR LEN=0058 INSTALLED 2001 1475/1404	---	---	---	---	1474/0887	018 "DIA CIRC CONCR LEN=0058 INSTALLED 2001
018 "DIA CIRC CONCR LEN=0058 INSTALLED 2001 1475/1107	---	---	---	---	1474/0042	CROSSOVER RD (CONN)
CROSSOVER RD (CONN)	---	---	---	---	050245 FT	1 0 01009 0 00 0499+52
1 0 01009 0 00 0500+09 050269 FT	---	---	---	---	1474/0000	LENGTH(AH 2605 BK 2640)
LENGTH(AH 2574 BK 2697) 1475/0000	---	---	---	---		

DIR: E TOTAL LEN: 32.793 MI. DIST: 02-1 SR: 80
 LEFT MUN: SNOW SHOE T RIGHT MUN: SNOW SHOE T

Item ID	Description	Year	Stationing	Notes
018	"DIA CIRC CONCR	2001	1471/2328	
LEN=0154	INSTALLED			
036	"DIA CIRC CONCR	2001	1471/1794	
LEN=0103	INSTALLED			
SNOW SHOE INTER #22 RD				
(SR8006 SEG 0500/0000)			1471/1736	
018	"DIA CIRC CONCR	2001	1471/1235	
LEN=0128	INSTALLED			
LR 219 SPUR				
OP ID 14/4005/0010/0240			1471/1024	
018	"DIA CIRC CONCR	2001	1471/0879	
LEN=0162	INSTALLED			
SNOW SHOE INTER #22 RD				
(SR8006 SEG 0250/0750)			1471/0255	
030	"DIA CIRC CONCR	2001	1471/0196	
LEN=0096	INSTALLED			
1 0 01009 0 00 0473+12			047572 FT	
MILEPOST 147.00				
LENGTH(AH 2697 BK 2010)			1471/0000	
048	"DIA CIRC CONCR	2001	1464/2325	
LEN=0124	INSTALLED			
SNOW SHOE INTER #22 RD				
(SR8006 SEG 0010/0000)				
018	"DIA CIRC CONCR	2001	1464/2202	
LEN=0086	INSTALLED			
018	"DIA CIRC CONCR	2001	1464/1893	
LEN=0086	INSTALLED			
018	"DIA CIRC CONCR	2001	1464/1593	
LEN=0086	INSTALLED			
018	"DIA CIRC CONCR	2001	1464/1293	
LEN=0078	INSTALLED			
SNOW SHOE				
SNOW SHOE B				
048	"DIA CIRC CONCR	2001	1464/0523	
LEN=0123	INSTALLED			
SNOW SHOE				
SNOW SHOE T				
1 0 01009 0 00 0451+11			045562 FT	
LENGTH(AH 2010 BK 3596)			1465/0000	
048	"DIA CIRC CONCR	2001	1464/0212	
LEN=0061	INSTALLED			
SNOW SHOE				
SNOW SHOE T				
1 0 01009 0 00 0440+51			0440+51	
LENGTH(AH 2544 BK 2717)				

DIR: E TOTAL LEN: 32.793 MI. DIST: 02-1 SR: 80
 LEFT MUN: SNOW SHOE B RIGHT MUN: SNOW SHOE B

Segment Description	Start Station	End Station	Notes
LEN=0144 INSTALLED 2001 SNOW SHOE	1461/3280		
SNOW SHOE T	1461/2809		
ROADSIDE REST PL (SR9201 SEG 0010/0000)	1461/2110		
018 "DIA CIRC CONCR			W 1460/2008 RWIS SITE/AT THE ROADSIDE
LEN=0172 INSTALLED 2001	1461/1804		
018 "DIA CIRC CONCR			
LEN=0078 INSTALLED 2001	1461/0755		
ROADSIDE REST PL (SR9201 SEG 0010/1894)	1461/0280		
018 "DIA CIRC CONCR		1460/0258	018 "DIA CIRC CONCR
LEN=0108 INSTALLED 2001	1461/0209		LEN=0078 INSTALLED 2001
1 0 01009 0 00 0414+55 041966 FT		042344 FT	1 0 01009 0 00 0414+55
MILEPOST 146.00			MILEPOST 146.00
LENGTH(AH 3596 BK 2509)	1461/0000	1460/0000	LENGTH(AH 2717 BK 2783)
		1454/2777	018 "DIA CIRC CONCR
		1454/2533	LEN=0086 INSTALLED 2001
		1454/2425	ROADSIDE REST PL (SR9202 SEG 0010/1381)
018 "DIA CIRC CONCR			018 "DIA CIRC CONCR
LEN=0090 INSTALLED 2001	1455/2400		LEN=0064 INSTALLED 2001
018 "DIA CIRC CONCR			
LEN=0090 INSTALLED 2001	1455/2100		
018 "DIA CIRC CONCR		1454/2078	018 "DIA CIRC CONCR
LEN=0096 INSTALLED 2001	1455/1799		LEN=0064 INSTALLED 2001
018 "DIA CIRC CONCR		1454/1727	018 "DIA CIRC CONCR
LEN=0078 INSTALLED 2001	1455/1500		LEN=0064 INSTALLED 2001
018 "DIA CIRC CONCR			
LEN=0064 INSTALLED 2001	1455/1225		
		1454/1194	ROADSIDE REST PL (SR9202 SEG 0010/0000)
018 "DIA CIRC CONCR		1454/1028	018 "DIA CIRC CONCR
LEN=0064 INSTALLED 2001	1455/0925		LEN=0148 INSTALLED 2001
018 "DIA CIRC CONCR			
LEN=0064 INSTALLED 2001	1455/0625		

DIR: E TOTAL LEN: 32.793 MI. DIST: 02-1 SR: 80
 LEFT MUN: SNOW SHOE T RIGHT MUN: SNOW SHOE T

024 "DIA CIRC CONCR LEN=0068 INSTALLED 2001	1455/0300	---	---	1454/0480	018 "DIA CIRC CONCR LEN=0140 INSTALLED 2001
					DMS SIGN STRUCTURE BMSID 14/0080/1454/0221
					024 "DIA CIRC CONCR LEN=0114 INSTALLED 2001
1 0 01009 0 00 0387+50 039457 FT 018 "DIA CIRC CONCR LEN=0098 INSTALLED 2001 LENGTH(AH 2509 BK 2640)	1455/0000	5	---	039561 FT	1 0 01009 0 00 0387+59
018 "DIA CIRC CONCR LEN=0076 INSTALLED 2001	1451/2351	---	---	1454/0000	LENGTH(AH 2783 BK 2675)
CROSSOVER RD (CONN)	1451/2268		↔	1450/2451	024 "DIA CIRC CONCR LEN=0096 INSTALLED 2001
018 "DIA CIRC CONCR LEN=0064 INSTALLED 2001	1451/2056	---	---	1450/2378	CROSSOVER RD (CONN)
018 "DIA CIRC CONCR LEN=0064 INSTALLED 2001	1451/1756	---	---		
				1450/2026	018 "DIA CIRC CONCR LEN=0064 INSTALLED 2001
018 "DIA CIRC CONCR LEN=0064 INSTALLED 2001	1451/1456	---	---		
				1450/1726	018 "DIA CIRC CONCR LEN=0064 INSTALLED 2001
018 "DIA CIRC CONCR LEN=0064 INSTALLED 2001	1451/1156	---	---		
				1450/1426	018 "DIA CIRC CONCR LEN=0064 INSTALLED 2001
				1450/1098	024 "DIA CIRC CONCR LEN=0080 INSTALLED 2001
				1450/0858	018 "DIA CIRC CONCR LEN=0136 INSTALLED 2001
HICKLEN RUN STRUCTURE LENGTH 10 FT BMSID 14/0080/1450/0679	1451/0275	---	↔	1450/0679	HICKLEN RUN STRUCTURE LENGTH 10 FT BMSID 14/0080/1450/0679
1 0 01009 0 00 0361+10 036817 FT MILEPOST 145.00	1451/0000	5	---	1450/0551	018 "DIA CIRC CONCR LEN=0116 INSTALLED 2001
LENGTH(AH 2640 BK 2599)				036886 FT	1 0 01009 0 00 0361+10
018 "DIA CIRC CONCR LEN=0106 INSTALLED 2001	1445/2547	---	---	1450/0000	LENGTH(MILEPOST 145.00 AH 2675 BK 2581)
060 "DIA CIRC METAL LEN=0174 INSTALLED 2001	1445/1437	---	---	1444/1403	060 "DIA CIRC METAL LEN=0174 INSTALLED 2001

DIR: E TOTAL LEN: 32.793 MI. DIST: 02-1 SR: 80
 LEFT MUN: SNOW SHOE T RIGHT MUN: SNOW SHOE T

Item ID	Description	Material	Year	Stationing	Length	Notes
018	"DIA CIRC CONCR	CONCR	2001	1414/1485	LEN=0128	INSTALLED
018	"DIA CIRC CONCR	CONCR	2001	1415/1313		INSTALLED
018	"DIA CIRC CONCR	CONCR	2001	1415/1064		INSTALLED
018	"DIA CIRC CONCR	CONCR	2001	1415/0113		INSTALLED
1 0 01009	0 00 0176+57	018280 FT		018357 FT	1 0 01009 0 00 0176+79	
LENGTH(AH 2755 BK 2640)		1415/0000		1414/0000	LENGTH(AH 2691 BK 2662)	
BMSBN	14/0080/1411/2391	1411/2615		1410/2496	BMSBN 14/0080/1410/2273	
1 0 01009	0 00 0170+88				1 0 01009 0 00 0172+44	
FORESTRY RD					FORESTRY RD	
BMSBG	14/0080/1411/2391	1411/2391		1410/2273	BMSBG 14/0080/1410/2273	
018	"DIA CIRC CONCR	CONCR	2001	1411/2248		INSTALLED
018	"DIA CIRC CONCR	CONCR	2001	1410/2097		INSTALLED
018	"DIA CIRC CONCR	CONCR	2001	1410/1847		INSTALLED
018	"DIA CIRC CONCR	CONCR	2001	1410/1547		INSTALLED
072	"DIA CIRC METAL	METAL	2001	1411/1177		INSTALLED
072	"DIA CIRC METAL	METAL	2001	1410/1302		INSTALLED
018	"DIA CIRC CONCR	CONCR	2001	1410/1248		INSTALLED
SNOW SHOE				1410/1023		INSTALLED
RUSH T				1410/0945		INSTALLED
018	"DIA CIRC CONCR	CONCR	2001	1410/0801		INSTALLED
018	"DIA CIRC CONCR	CONCR	2001	1411/0720		INSTALLED
1 0 01009	0 00 0150+17	015640 FT		015695 FT	1 0 01009 0 00 0150+17	
MILEPOST 141.00				1410/0000	MILEPOST 141.00	
LENGTH(AH 2640 BK 2400)		1411/0000		1410/0000	LENGTH(AH 2662 BK 2607)	
018	"DIA CIRC CONCR	CONCR	2001	1404/2533		INSTALLED
036	"DIA CIRC METAL	METAL	2001	1404/1983		INSTALLED
018	"DIA CIRC CONCR	CONCR	2001	1405/1701		INSTALLED
024	"DIA CIRC METAL	METAL	2001	1404/1333		INSTALLED
018	"DIA CIRC CONCR	CONCR	2001	1405/1100		INSTALLED
024	"DIA CIRC METAL	METAL				INSTALLED

DIR: E TOTAL LEN: 32.793 MI. DIST: 02-1 SR: 80
 LEFT MUN: RUSH T RIGHT MUN: RUSH T

018 "DIA CIRC CONCR LEN=0094 INSTALLED 2001	1405/0800	1404/1033	LEN=0295	INSTALLED 2001
036 "DIA CIRC CONCR LEN=0098 INSTALLED 2001	1405/0500	1404/0708	072 "DIA CIRC CONCR LEN=0263	INSTALLED 2001
1 0 01009 0 00 0123+76 013240 FT LENGTH(AH 2400 BK 2803)	1405/0000	1404/0295 013088 FT	024 "DIA CIRC CONCR LEN=0108	INSTALLED 2001
		1404/0000	1 0 01009 0 00 0123+92 LENGTH(AH 2607 BK 2784)	
CROSSOVER RD (CONN)	1401/1101		CROSSOVER RD (CONN)	
1 0 01009 0 00 0096+08 010437 FT MILEPOST 140.00 LENGTH(AH 2803 BK 2529)	1401/0000	1400/0894	036 "DIA CIRC CONCR LEN=0076	INSTALLED 2001
		1400/0205 010304 FT	1 0 01009 0 00 0096+08 MILEPOST 140.00	
		1394/2375	LENGTH(AH 2784 BK 2554)	
		1394/2051	018 "DIA CIRC CONCR LEN=0064	INSTALLED 2001
072 "DIA CIRC CONCR LEN=0086 INSTALLED UNKN	1395/1082		018 "DIA CIRC CONCR LEN=0064	INSTALLED 2001
018 "DIA CIRC CONCR LEN=0074 INSTALLED 2001	1395/0918			
018 "DIA CIRC CONCR LEN=0074 INSTALLED 2001	1395/0617	1394/0851	018 "DIA CIRC CONCR LEN=0076	INSTALLED 2001
018 "DIA CIRC CONCR LEN=0070 INSTALLED 2001	1395/0269			
1 0 01009 0 00 0071+18 007908 FT LENGTH(AH 2529 BK 3055)	1395/0000		007750 FT	1 0 01009 0 00 0070+47 LENGTH(AH 2554 BK 2569)
018 "DIA CIRC CONCR LEN=0080 INSTALLED 2001	1391/2915		1394/0000	
072 "DIA CIRC METAL		1390/1620	018 "DIA CIRC CONCR LEN=0088	INSTALLED 2001

DIR: E TOTAL LEN: 32.793 MI. DIST: 02-1 SR: 80
 LEFT MUN: RUSH T RIGHT MUN: RUSH T

LEN=0081 INSTALLED 2001 1391/1214

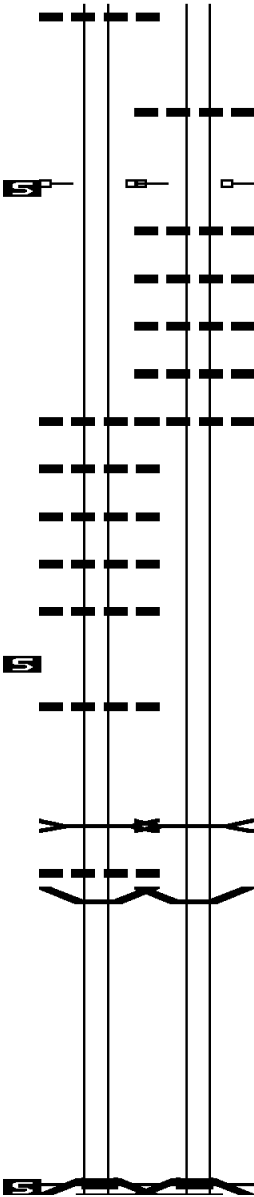
1 0 01009 0 00 0044+78 004853 FT		1390/0065	072 " DIA CIRC CONCR
MILEPOST 139.00		005181 FT	LEN=0110 INSTALLED 2001
LENGTH(AH 3055 BK 2117) 1391/0000			1 0 01009 0 00 0044+78

		1390/0000	LENGTH(AH 2569 BK 2654)
		1384/2123	018 " DIA CIRC CONCR
		1384/1783	LEN=0126 INSTALLED 2001
		1384/1723	012 " DIA CIRC METAL
		1384/1373	LEN=0103 INSTALLED 2001
		1384/1188	024 " DIA CIRC METAL
			LEN=0172 INSTALLED 2001
			018 " DIA CIRC CONCR
			LEN=0182 INSTALLED 2001
			060 " DIA CIRC METAL
			LEN=0173 INSTALLED 2001

060 " DIA CIRC METAL
 LEN=0173 INSTALLED 2001 1385/1218
 018 " DIA CIRC CONCR
 LEN=0163 INSTALLED 2001 1385/1121
 018 " DIA CIRC CONCR
 LEN=0169 INSTALLED 2001 1385/0821
 018 " DIA CIRC CONCR
 LEN=0169 INSTALLED 2001 1385/0521
 018 " DIA CIRC CONCR
 LEN=0182 INSTALLED 2001 1385/0221
 1 0 01009 0 00 0020+80 002736 FT
 LENGTH(AH 2117 BK 2736) 1385/0000
 018 " DIA CIRC CONCR
 LEN=0209 INSTALLED 2001 1383/2656

LAUREL RUN
 STRUCTURE LENGTH 13 FT
 BMSID 14/0080/1382/1716 1383/1577
 018 " DIA CIRC CONCR
 LEN=0061 INSTALLED 2001 1383/1482
 BMSEN 14/0080/1383/0000 1383/1413

1 0 01009 0 00 0000+00 000000 FT
 NC Z H CONFAIR MEMORIAL HW
 CONFAIR MEMORIAL HW INTER-BK
 (SRO080 SEG 1375/2644)
 MOSHANNON CREEK
 BMSBG 14/0080/1383/0000
 MFC BEGIN = A
 LENGTH(AH 2736 BK 0000) 1383/0000



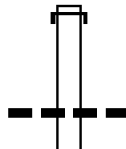
002527 FT	1 0 01009 0 00 0018+43
1384/0000	LENGTH(AH 2654 BK 2527)

LAUREL RUN
 STRUCTURE LENGTH 13 FT
 BMSID 14/0080/1382/1716 1382/1716
 BMSEN 14/0080/1382/0000 1382/1222

000000 FT 1 0 01009 0 00 0000+00
 NC Z H CONFAIR MEMORIAL HW
 INTER-BK CONFAIR MEMORIAL HW
 (SRO080 SEG 1374/2733)
 MOSHANNON CREEK
 BMSBG 14/0080/1382/0000
 MFC BEGIN = A
 BK-CLEARFIELD (17)
 LENGTH(AH 2527 BK 0000)

EXTRACT DATE: 12/18/2023 ROADWAY MANAGEMENT SYSTEM PAGE NUMBER: 72
PRINT DATE: 12/19/2023 SLD COUNTY/SR - ANNUAL PRINT COUNTY: CENTRE
DIR: B TOTAL LEN: 12.753 MI. DIST: 02-1 SR: 64
LEFT MUN: WALKER T RIGHT MUN: WALKER T

067337 FT



067337 FT AH-CLINTON (18)
INTER-AHD SR 0064 SH
0280/2892 (SR0064 SEG 0010/0000)

0280/1768 018 " DIA CIRC CONCR
LEN=0030 INSTALLED UNKN
ELM ST

DIR: B TOTAL LEN: 12.753 MI. DIST: 02-1 SR: 64
 LEFT MUN: WALKER T RIGHT MUN: WALKER T

Stationing	Description	Material	Length
0280/1667	(T963)	018" DIA CIRC CONCR	
0280/1256	LEN=0030	INSTALLED UNKN	
0280/1029	(T605)	DRY RUN RD	
0280/0988	BMSSEN 14/0064/0280/0957	1 0 00058 0 00 0753+06	
0280/0957	ROARING RUN	BMSBG 14/0064/0280/0957	
0280/0237	018" DIA CIRC CONCR	LEN=0030	
064445 FT	064445 FT	1 0 00058 0 00 0743+56	
0280/0000	MYERS ST	(T604)	
0270/1155	LENGTH(AH 2892 BK 1463)	018" DIA CIRC CONCR	
0270/0327	LEN=0050	INSTALLED UNKN	
062982 FT	062982 FT	018" DIA CIRC CONCR	
0270/0000	LEN=0030	INSTALLED UNKN	
0260/1129	1 0 00058 0 00 0728+93	PIKE RD	
0260/1098	(SRO445 SEG 0230/2396)	LENGTH(AH 1463 BK 1645)	
0260/0845	018" DIA CIRC CONCR	LEN=0030	
0260/0419	LEN=0030	INSTALLED UNKN	
0260/0139	BMSSEN 14/0064/0260/0077	1 0 00058 0 00 0713+24	
0260/0077	LITTLE FISHING CREEK	BMSBG 14/0064/0260/0077	
061337 FT	061337 FT	0260/0000	
0260/0000	LENGTH(AH 1645 BK 1965)		
0250/0984	018" DIA CIRC CONCR	LEN=0060	
059372 FT	059372 FT	1 0 00058 0 00 0692+65	
0250/0000	HOY RD	(T467)	
	LENGTH(AH 1965 BK 3572)		

1 0 00058 0 00 0712+54 061337 FT
 SNYDERTOWN RD
 (T696) 0260/0000

DIR: B TOTAL LEN: 12.753 MI. DIST: 02-1 SR: 64
 LEFT MUN: WALKER T RIGHT MUN: WALKER T

CRUST RD
(T610)

0240/1143

055800 FT

053789 FT

051169 FT

---	0240/2991	018 " DIA CIRC CONCR LEN=0035 INSTALLED UNKN
---	0240/2315	018 " DIA CIRC CONCR LEN=0050 INSTALLED UNKN
---	0240/2057	072"H 48"W METAL ARCH LEN=0055 INSTALLED UNKN
==	0240/1131	BMS EN 14/0064/0240/1072 1 0 00058 0 00 0667+64 LITTLE FISHING CREEK
---	0240/1072	BMS BG 14/0064/0240/1072 CRUST RD
==	0240/1051	(T610)
---	0240/0412	018 " DIA CIRC CONCR LEN=0040 INSTALLED UNKN
---	055800 FT	1 0 00058 0 00 0656+82 VILLAGE: NITTANY
---	0240/0000	LENGTH(AH 3572 BK 2011) 072"H 48"W CONCR ARCH
---	0230/1830	LEN=0035 INSTALLED UNKN
---	0230/1015	024 " DIA CIRC CONCR LEN=0035 INSTALLED UNKN
---	053789 FT	1 0 00058 0 00 0631+08
---	0230/0000	LENGTH(AH 2011 BK 2620)
---	0220/1841	018 " DIA CIRC CONCR LEN=0050 INSTALLED UNKN
---	0220/1603	CODER LN (TWP) 072"H 48"W CONCR ARCH
---	0220/1560	LEN=0040 INSTALLED UNKN
---	0220/1000	018 " DIA CIRC CONCR LEN=0045 INSTALLED UNKN
---	0220/0188	018 " DIA CIRC CONCR LEN=0045 INSTALLED UNKN
---	051169 FT	1 0 00058 0 00 0611+00 VILLAGE: SNYDERTOWN
---	0220/0000	LENGTH(AH 2620 BK 2566) WISE RD
---	0210/2470	(TWP) 024 " DIA CIRC CONCR

DIR: B TOTAL LEN: 12.753 MI. DIST: 02-1 SR: 64
 LEFT MUN: WALKER T RIGHT MUN: WALKER T

Stationing	Length	Material	Status
0210/2428	LEN=0050	072"H 48"W CONCR ARCH	INSTALLED UNKN
0210/1747	LEN=0050	036 "DIA CIRC CONCR	INSTALLED UNKN
0210/1154	LEN=0045	072"H 48"W CONCR ARCH	INSTALLED UNKN
048603 FT			
048603 FT	1 0 00058 0 00 0585+46	LENGTH(AH 2566 BK 2460)	
0210/0000	LEN=0030	018 "DIA CIRC CONCR	INSTALLED UNKN
0200/2332	LEN=0035	015 "DIA CIRC CONCR	INSTALLED UNKN
0200/1944	LEN=0035	072"H 48"W CONCR ARCH	INSTALLED UNKN
0200/1526	LEN=0035	072"H 48"W CONCR ARCH	INSTALLED UNKN
0200/0677 BMS EN 14/0064/0200/0618			
1 0 00058 0 00 0566+76			
LITTLE FISHING CREEK			
0200/0618 BMS BG 14/0064/0200/0618			
Snydertown Rd (T696)			
0200/0023			
046143 FT			
046143 FT			
1 0 00058 0 00 0560+98			
018 "DIA CIRC CONCR			
LEN=0060 INSTALLED UNKN			
HUBLERSBURG RD			
(T695)			
0200/0000	LENGTH(AH 2460 BK 3385)		
0190/1887			
036 "DIA CIR PLASTIC			
LEN=0045 INSTALLED 2018			
0190/1099			
072 "DIA CIRC METAL			
LEN=0070 INSTALLED UNKN			
0190/0280			
018 "DIA CIRC CONCR			
LEN=0040 INSTALLED UNKN			
042758 FT			
1 0 00058 0 00 0526+81			
JACOB RD			
(TBC)			
0190/0000	LENGTH(AH 3385 BK 3424)		
Hubler Ridge Rd (SR1010 SEG 0014/0000)			
0190/0000			
0180/2466			
024 "DIA CIRC CONCR			
LEN=0045 INSTALLED UNKN			

DIR: B TOTAL LEN: 12.753 MI. DIST: 02-1 SR: 64
 LEFT MUN: WALKER T RIGHT MUN: WALKER T

Stationing	Length	Material	Notes
039334 FT	0180/1528	072" DIA CIRC METAL	LEN=0050 INSTALLED UNKN
	0180/0710	018" DIA CIRC CONCR	LEN=0050 INSTALLED UNKN
	0180/0415	018" DIA CIRC CONCR	LEN=0035 INSTALLED UNKN
	039334 FT	1 0 00058 0 00 0492+44	VILLAGE: HUBLERSBURG
		HUBLERSBURG RD	(T695)
	0180/0000	LENGTH(AH 3424 BK 1893)	
	0170/1617	018" DIA CIRC CONCR	LEN=0035 INSTALLED UNKN
	0170/1143	018" DIA CIRC CONCR	LEN=0035 INSTALLED UNKN
	0170/0522	018" DIA CIRC CONCR	LEN=0030 INSTALLED UNKN
	0170/0318	036" DIA CIRC CONCR	LEN=0045 INSTALLED UNKN
	0170/0290	044"H 60"W ELLIP METAL	LEN=0035 INSTALLED UNKN
037441 FT	037441 FT	1 0 00058 0 00 0473+59	
		042"H 72"W ELLIP METAL	LEN=0030 INSTALLED UNKN
	0170/0000	LENGTH(AH 1893 BK 2331)	
	0160/0060	018" DIA CIRC CONCR	LEN=0030 INSTALLED UNKN
035110 FT	035110 FT	1 0 00058 0 00 0450+24	
	0160/0000	LENGTH(AH 2331 BK 2488)	
	0150/1524	036" DIA CIRC CONCR	LEN=0030 INSTALLED UNKN
	0150/0930	022"H 36"W ELLIP METAL	LEN=0030 INSTALLED UNKN
	0150/0570	018" DIA CIRC CONCR	LEN=0030 INSTALLED UNKN
032622 FT	032622 FT		
1 0 00058 0 00 0425+36	0150/0000	LENGTH(AH 2488 BK 1523)	
DETRICH RD		018" DIA CIRC CONCR	LEN=0030 INSTALLED UNKN
(T474)			
	0140/1100	018" DIA CIRC CONCR	LEN=0030 INSTALLED UNKN

DIR: B TOTAL LEN: 12.753 MI. DIST: 02-1 SR: 64
 LEFT MUN: WALKER T RIGHT MUN: WALKER T

Stationing	Length	Notes	Material	Status
031099 FT	0140/0590	018" DIA CIRC CONCR	LEN=0030	INSTALLED UNKN
	031099 FT	1 0 00058 0 00 0410+13		
	0140/0000	LENGTH(AH 1523 BK 2548)		
	0130/2214	018" DIA CIRC CONCR	LEN=0030	INSTALLED UNKN
	0130/1060	018" DIA CIRC CONCR	LEN=0030	INSTALLED UNKN
1 0 00058 0 00 0384+69 028551 FT WALIZER RD (T471)	0130/0000	HECLA RD (T470)		
	0130/0000	LENGTH(AH 2548 BK 2218)		
	0120/2175	018" DIA CIRC CONCR	LEN=0030	INSTALLED UNKN
	0120/1965	018" DIA CIRC METAL	LEN=0030	INSTALLED UNKN
1 0 00058 0 00 0362+55 026333 FT DUNKLE RD (T462)	0120/0000	048"H 72"W ELLIP METAL	LEN=0070	INSTALLED UNKN
	0120/0000	LENGTH(AH 2218 BK 1682)		
	0110/1419	ZION BACK RD (T461)		
024651 FT	024651 FT	1 0 00058 0 00 0345+21		
	0110/0000	CAMBIUM AV (T919)		
	0110/0000	LENGTH(AH 1682 BK 3093)		
	0100/2039	HEARTWOOD ST (T918)		
MARIE LN (TWP)	0100/0408	024" DIA CIRC METAL	LEN=0030	INSTALLED 2006

DIR: B TOTAL LEN: 12.753 MI. DIST: 02-1 SR: 64
 LEFT MUN: WALKER T RIGHT MUN: WALKER T

Stationing	Segment	Material	Length	Status
021558 FT	0100/0150	036" DIA CIRC METAL	LEN=0030	INSTALLED UNKN
	021558 FT	1 0 00058 0 00 0315+00		
	0100/0000	LENGTH(AH 3093 BK 2624)		
	0090/1055	018" DIA CIRC CONCR	LEN=0030	INSTALLED UNKN
	0090/0815	024" DIA CIRC CONCR	LEN=0064	INSTALLED 2022
	0090/0285	LINCOLN LN (T908)		
018934 FT	0090/0199	018" DIA CIRC CONCR	LEN=0078	INSTALLED 2022
	018934 FT	1 0 00058 0 00 0287+55		
	0090/0000	LENGTH(AH 2624 BK 2487)		
	0080/2341	030" DIA CIRC CONCR	LEN=0088	INSTALLED 2022
	0080/2058	018" DIA CIRC CONCR	LEN=0104	INSTALLED 2022
	0080/1546	018" DIA CIRC CONCR	LEN=0066	INSTALLED 2022
ZION RD (SR0550 SEG 0552/1037)	0080/1453	060" DIA CIRC CONCR	LEN=0060	INSTALLED 2022
	0080/1453	COBBLESTONE RD (T558)		
	0080/0752	018" DIA CIRC CONCR	LEN=0068	INSTALLED 2022
	0080/0642	COBBLESTONE RD (T558)		
016447 FT	0080/0420	024" DIA CIRC CONCR	LEN=0098	INSTALLED 2022
	016447 FT	2 0 14025 0 00 0249+85		
	0080/0000	015" DIA CIRC CONCR	LEN=0035	INSTALLED UNKN
	0080/0000	CEMETARY LN (T557)		
	0070/1023	LENGTH(AH 2487 BK 1749)		
	0070/0674	018" DIA CIRC CONCR	LEN=0035	INSTALLED UNKN
	0070/0237	018" DIA CIRC CONCR	LEN=0050	INSTALLED UNKN
WALKER MEADOW BL (T460)	0070/0091	018" DIA CIRC CONCR	LEN=0030	INSTALLED UNKN

DIR: B TOTAL LEN: 12.753 MI. DIST: 02-1 SR: 64
 LEFT MUN: WALKER T RIGHT MUN: WALKER T

Stationing	Description	Length	Material	Notes
014698 FT	ZION BACK RD (T461)	2 0 14025 0 00 0232+49		
0070/0000	LENGTH(AH 1749 BK 2479)			
0060/2155	024 " DIA CIRC CONCR			
0060/2120	EASTSIDE DR			
0060/1811	018 " DIA CIRC CONCR			
0060/1771	LEN=0035 INSTALLED UNKN			
0060/1390	WESTSIDE DR			
	036 " DIA CIRC CONCR			
	LEN=0035 INSTALLED UNKN			
012219 FT	012219 FT 2 0 14025 0 00 0207+63			
0060/0000	LENGTH(AH 2479 BK 1633)			
0050/1630	018 " DIA CIRC CONCR			
0050/1463	LEN=0035 INSTALLED UNKN			
	WALKER SPRING T			
ROCKY RD (T949)	0050/0952			
	0050/0910			
	0050/0615			
	010586 FT			
2 0 14025 0 00 0191+23	0050/0000			
STOVER RD (T920)	0040/2768			
	0040/2360			
	0040/0877			
EBY PAVING & CONST RD (PRDR)	0040/0255			
GARBICK RD (T436)	007678 FT			
	0040/0000			

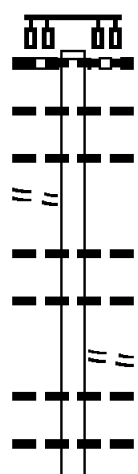
POI
 POI
 POI

0040/0255 (APRA) EBY PAVING & CON
 007678 FT 2 0 14025 0 00 0162+35
 0040/0000 (APRA) STEVE YARNELL EX
 LENGTH(AH 2908 BK 2267)
 (APRA) GRAYMONT (PA) RD
 GRAYMONT (PA) RD

DIR: B TOTAL LEN: 12.753 MI. DIST: 02-1 SR: 64
 LEFT MUN: SPRING T RIGHT MUN: SPRING T

Stationing	Description	Material	Length	Notes
0030/2085	(PRDR)			
0030/1772	024" DIA CIRC CONCR	LEN=0065	INSTALLED UNKN	
0030/1720	018" DIA CIRC CONCR	LEN=0030	INSTALLED UNKN	
0030/1130	036"H 00"W MULT METAL	LEN=0035	INSTALLED UNKN	
0030/0771	018" DIA CIRC CONCR	LEN=0035	INSTALLED UNKN	
0030/0347	018" DIA CIRC CONCR	LEN=0035	INSTALLED UNKN	
005411 FT		2 0 14025 0 00 0139+64		
0030/0000	LENGTH(AH 2267 BK 2558)			
0020/1914	048" DIA CIRC CONCR	LEN=0040	INSTALLED UNKN	
2 0 14025 0 00 0114+17				
002853 FT	GILLTOWN RD			
0020/0000	(T435) LENGTH(AH 2558 BK 2853)			
0010/1872	024" DIA CIRC CONCR	LEN=0040	INSTALLED UNKN	
RW BIRD TRUCKING (PRDR)				
MIDATLANTIC MACHINERY R (PRDR)				
0010/0575	(APRA) RW BIRD TRUCKING			
0010/0465	(APRA) MIDATLANTIC MACH			
0010/0434	(APRA) GLENN O HAWBAKER GLENN O HAWBAKER INC RD (PRDR)			
TO 0026/0356 SH (CONN)				
0010/0174				
000000 FT				
0010/0030	018" DIA CIRC METAL	LEN=0032	INSTALLED 2000	
000000 FT	2 0 14025 0 00 0085+55			
NC NI	TTANY VALLEY DR BELLEFONTE BP			
INTER-BK	(SR0026 SEG 0356/0000) COLLEGE AV			
0010/0000	(SR0026 SEG 0353/0994) MFC BEGIN = C LENGTH(AH 2853 BK 0000)			

DIR: B TOTAL LEN: 3.710 MI. DIST: 02-1 SR: 53
 LEFT MUN: SNOW SHOE T RIGHT MUN: SNOW SHOE T

	019582 FT		019587 FT	
			INTER-AHD	ELM RD
				(SR0144 SEG 0680/0000)
SPRUCE RD				018 " DIA CIRC CONCR
(SR0144 SEG 0680/0000)	0070/2915		0070/2915	LEN=0068 INSTALLED 2001
				GORTON RD
				(T325)
				024 " DIA CIRC CONCR
			0070/2709	LEN=0045 INSTALLED 2001
				018 " DIA CIRC CONCR
			0070/2357	LEN=0050 INSTALLED UNKN
				018 " DIA CIRC CONCR
GUENOT RD			0070/1966	LEN=0040 INSTALLED 2002
(T399)	0070/1996			018 " DIA CIRC CONCR
			0070/1737	LEN=0050 INSTALLED UNKN
				BORGER RD
			0070/1627	(T739)
				018 " DIA CIRC CONCR
			0070/1620	LEN=0060 INSTALLED UNKN
				018 " DIA CIRC CONCR
			0070/1262	LEN=0051 INSTALLED UNKN
				018 " DIA CIRC CONCR

EXTRACT DATE: 12/18/2023
PRINT DATE: 12/19/2023

ROADWAY MANAGEMENT SYSTEM
SLD COUNTY/SR - ANNUAL PRINT

PAGE NUMBER: 62
COUNTY: CENTRE

DIR: B TOTAL LEN: 3.710 MI.
LEFT MUN: SNOW SHOE T

DIST: 02-1 SR: 53
RIGHT MUN: SNOW SHOE T

FYE RD
(T848)

016667 FT

0060/2086

014208 FT

011740 FT

0070/1016	LEN=0050	INSTALLED	UNKN
018 "DIA	CIRC	CONCR	
0070/0600	LEN=0050	INSTALLED	UNKN
018 "DIA	CIRC	CONCR	
0070/0257	LEN=0050	INSTALLED	UNKN
016672 FT	1 0 00219	0 01 0124+35	
0070/0000	LENGTH(AH	2915 BK 2459)	
018 "DIA	CIRC	CONCR	
0060/2413	LEN=0040	INSTALLED	UNKN
0060/1585	018 "DIA	CIRC	CONCR
0060/1347	LEN=0040	INSTALLED	UNKN
	BMSSEN 14/0053/0060/1330		
	1 0 00219	0 01 0113+00	
	WARDS RUN		
0060/1330	BMSBG 14/0053/0060/1330		
0060/0813	018 "DIA	CIRC	CONCR
0060/0575	018 "DIA	CIRC	CONCR
0060/0330	LEN=0040	INSTALLED	UNKN
014213 FT	1 0 00219	0 01 0099+76	
0060/0000	LENGTH(AH	2459 BK 2468)	
015 "DIA	CIRC	CONCR	
0050/2382	LEN=0040	INSTALLED	UNKN
0050/1690	018 "DIA	CIR	PLASTIC
0050/1288	LEN=0055	INSTALLED	2010
	025 "DIA	CIRC	CONCR
0050/1050	LEN=0040	INSTALLED	UNKN
	015 "DIA	CIRC	CONCR
0050/0470	LEN=0040	INSTALLED	UNKN
	015 "DIA	CIRC	CONCR
0050/0180	LEN=0050	INSTALLED	UNKN
011745 FT	1 0 00219	0 01 0075+00	
0050/0000	LENGTH(AH	2468 BK 2672)	
018 "DIA	CIRC	CONCR	
0040/2385	LEN=0050	INSTALLED	UNKN
0040/1744	015 "DIA	CIRC	CONCR
	LEN=0050	INSTALLED	UNKN
0040/1167	018 "DIA	CIRC	CONCR
	LEN=0075	INSTALLED	UNKN
0040/0831	018 "DIA	CIRC	CONCR
	LEN=0075	INSTALLED	UNKN
	018 "DIA	CIRC	CONCR

EXTRACT DATE: 12/18/2023
PRINT DATE: 12/19/2023

ROADWAY MANAGEMENT SYSTEM
SLD COUNTY/SR - ANNUAL PRINT

PAGE NUMBER: 61
COUNTY: CENTRE

DIR: B TOTAL LEN: 3.710 MI.
LEFT MUN: SNOW SHOE T

DIST: 02-1 SR: 53
RIGHT MUN: SNOW SHOE T

Station	Length	Material	Notes
009068 FT	0040/0475	LEN=0100 048" DIA CIRC CONCR	INSTALLED UNKN
	0040/0239	LEN=0061	INSTALLED 2003
	009073 FT	1 0 00219 0 00 0049+52	
	0040/0000	LENGTH(AH 2672 BK 2405)	
	0030/2334	LEN=0075 018" DIA CIRC CONCR	INSTALLED UNKN
	0030/1941	LEN=0075 018" DIA CIRC CONCR	INSTALLED UNKN
	0030/1600	LEN=0050 018" DIA CIRC CONCR	INSTALLED UNKN
	0030/1270	LEN=0061 025" DIA CIRC CONCR	INSTALLED UNKN
	0030/0922	LEN=0050 018" DIA CIRC CONCR	INSTALLED UNKN
006663 FT	0030/0466	LEN=0060	INSTALLED UNKN
	006668 FT	1 0 00219 0 00 0025+47	
	0030/0000	LENGTH(AH 2405 BK 1936)	
	0024/1874	LEN=0060 018" DIA CIRC CONCR	INSTALLED UNKN
004727 FT	0024/0526	LEN=0060 018" DIA CIRC CONCR	INSTALLED UNKN
	004732 FT	1 0 00219 0 00 0006+08	
	0024/0000	LENGTH(AH 1936 BK 0620)	
004107 FT	0022/0288	LEN=0045 018" DIA CIRC CONCR	INSTALLED UNKN
	0022/0259	BMSSEN 14/0053/0022/0000	
	004112 FT	0 0 00000 0 00 0000+00	
		NC SR 0053 SH	
		INTER-BK DRIFTING HW	
		(SR0053 SEG 0942/0351)	
		MOSHANNON CREEK	
		BMSBG 14/0053/0022/0000	
		MFC BEGIN = D	
		BK-CLEARFIELD (17)	
004107 FT	0022/0000	LTH AH 000620 BK 000100	
	004112 FT	AH-CLEARFIELD (17)	
004107 FT	7022/0000	LTH AH 000100 BK 000100	
	004112 FT		
004107 FT	7020/0000	LTH AH 000100 BK 090058	
	004112 FT		
	7018/0000	LTH AH 090058 BK 002101	
		SR0322 SH	
		(SR0322 SEG 0012/0863)	
		SR0322 SH	
		(SR0322 SEG 0012/0863)	

DIR: B TOTAL LEN: 3.710 MI. DIST: 02-1 SR: 53
 LEFT MUN: PHILIPSBURG B RIGHT MUN: PHILIPSBURG B

RAILROAD ST (BORO) 0016/2101

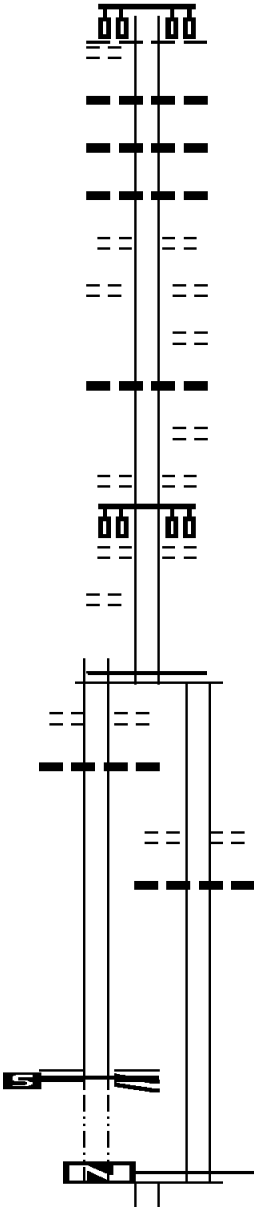
LOCUST ST (TBC) 0016/1117

NONAME AL (BORO) 0016/0085
 002006 FT

LAUREL ST (BORO) 0011/0255
 015" DIA CIRC METAL
 LEN=0045 INSTALLED UNKN 0011/0231

0 0 0000 0 00 0000+00 001724 FT
 PRESQUEISLE ST (SRO053 SEG 0006/0528)
 CENTRE ST (SRO350 SEG 0261/0354)
 MFC BEGIN = B
 LTH AH 000282 BK 000100 0011/0000

LTH AH 000100 BK 000665 001724 FT
 7009/0000



0016/2101 PHILIPSBURG B
 018" DIA CIRC CONCR
 0016/1716 LEN=0035 INSTALLED UNKN
 018" DIA CIRC CONCR
 0016/1641 LEN=0035 INSTALLED UNKN
 018" DIA CIRC CONCR
 0016/1562 LEN=0035 INSTALLED UNKN
 ALDER ST
 0016/1504 (T581)
 LOCUST ST (BORO)
 0016/1117 NONAME AL
 0016/0987 (BORO)
 036" DIA CIRC CONCR
 0016/0909 LEN=0045 INSTALLED UNKN
 NONAME AL
 0016/0869 (BORO)
 SPRUCE ST (BORO)
 0016/0738 PINE ST (BORO)

002011 FT 1 0 00523 0 00 0337+15
 MFC BEGIN = B
 0016/0000 LENGTH(AH 2101 BK 0287)

0008/0247 LAUREL ST (BORO)
 015" DIA CIRC CONCR
 0008/0237 LEN=0060 INSTALLED UNKN

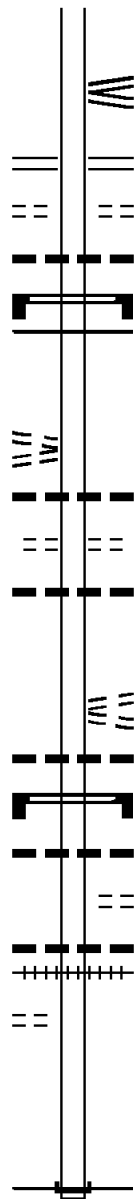
001724 FT 0 0 0000 0 00 0000+00
 NC CENTRE ST
 MFC BEGIN = B
 0008/0000 LENGTH(AH 0287 BK 0665)
 PRESQUEISLE ST

DIR: B TOTAL LEN: 3.710 MI. DIST: 02-1 SR: 53
 LEFT MUN: PHILIPSBURG B RIGHT MUN: PHILIPSBURG B

CENTRE ST
 (SR0053 SEG 0011/0000) 0006/0528
 N SECOND ST
 (BORO) 0006/0293

0 0 00000 0 00 0000+00 001059 FT
 FRONT ST
 (BORO)
 (TBK) PRESQUEISLE ST
 (BORO) 0006/0000

WATER ST
 (BORO) 0004/0072
 000000 FT



(SR0504 SEG 0006/0000)
 CENTRE ST
 (SR0350 SEG 0261/0354)
 (SR0350 SEG 0260/0357)
 CENTRE ST
 (SR0350 SEG 0260/0357)
 (SR0350 SEG 0261/0354)
 S SECOND ST
 (BORO)
 015 "DIA CIRC CONCR
 LEN=0070 INSTALLED 2002
 SIGN STRUCTURE
 BMSID 14/0053/0012/0175
 MFC BEGIN = B
 0006/0175
 0006/0053
 001059 FT

NC PRESQUEISLE ST
 5 0006/0000 LENGTH(AH 0665 BK 1059)
 015 "DIA CIRC CONCR
 0004/1033 LEN=0080 INSTALLED 2002
 BEAVER ST
 (BORO)
 0004/0806 015 "DIA CIRC CONCR
 0004/0789 LEN=0040 INSTALLED UNKN
 MAPLE ST
 (BORO)
 NC FRONT ST
 FRONT ST
 (BORO)
 0004/0424 018 "DIA CIRC CONCR
 0004/0408 LEN=0040 INSTALLED 2001
 SIGN STRUCTURE
 0004/0210 BMSID 14/0053/0010/0210
 018 "DIA CIRC CONCR
 0004/0150 LEN=0060 INSTALLED 2001
 WATER ST
 (BORO)
 0004/0130 012 "DIA CIRC METAL
 0004/0100 LEN=0070 INSTALLED 2002
 0004/0096 (AAR 528174J)#TRKS 01

000000 FT 0 0 00000 0 00 0000+00
 NC MA
 INTER-BK WALTON ST
 (SR0053 SEG 0580/1499)
 MFC BEGIN = C
 BK-CLEARFIELD (17)
 5 0004/0000 LENGTH(AH 1059 BK 0000)

DIR: B TOTAL LEN: 40.271 MI. DIST: 02-1 SR: 45
 LEFT MUN: HAINES T RIGHT MUN: HAINES T

Stationing	Notes	Stationing	Notes
212632 FT		212593 FT	AH-UNION (59)
		INTER-AHD	SR 0045 SH
		0880/1958	(SR0045 SEG 0010/0000)
		0880/1750	024 "DIA CIRC CONCR LEN=0050 INSTALLED UNKN
		0880/1090	018 "DIA CIRC CONCR LEN=0050 INSTALLED UNKN
HAIRY JOHN (FRST)	0880/1057	0880/0800	018 "DIA CIRC CONCR LEN=0050 INSTALLED UNKN
WINKLEBLECK RD (FRST)	0880/0665	0880/0420	018 "DIA CIRC CONCR LEN=0050 INSTALLED UNKN
		0880/0100	018 "DIA CIRC CONCR LEN=0050 INSTALLED UNKN
210674 FT		210635 FT	1 0 00027 0 04 1670+17
		0880/0000	LENGTH(AH 1958 BK 2306) 018 "DIA CIRC CONCR LEN=0050 INSTALLED UNKN
		0870/2120	018 "DIA CIRC CONCR LEN=0050 INSTALLED UNKN
		0870/1655	018 "DIA CIRC CONCR LEN=0050 INSTALLED UNKN
		0870/1295	018 "DIA CIRC CONCR LEN=0050 INSTALLED UNKN
		0870/0970	018 "DIA CIRC CONCR LEN=0050 INSTALLED UNKN
		0870/0645	015 "DIA CIRC CONCR LEN=0050 INSTALLED UNKN
		0870/0374	015 "DIA CIRC CONCR LEN=0050 INSTALLED UNKN
		0870/0080	018 "DIA CIRC CONCR LEN=0050 INSTALLED UNKN
208368 FT		208329 FT	1 0 00027 0 04 1647+01
		0870/0000	LENGTH(AH 2306 BK 2790) 018 "DIA CIRC CONCR LEN=0050 INSTALLED UNKN
		0860/2590	018 "DIA CIRC CONCR LEN=0050 INSTALLED UNKN
		0860/2151	018 "DIA CIRC CONCR LEN=0050 INSTALLED UNKN

DIR: B TOTAL LEN: 40.271 MI. DIST: 02-1 SR: 45
 LEFT MUN: HAINES T RIGHT MUN: HAINES T

205578 FT

203278 FT

200921 FT

0860/1850	018 " DIA	CIRC CONCR	LEN=0050	INSTALLED UNKN
0860/1478	018 " DIA	CIRC CONCR	LEN=0050	INSTALLED UNKN
0860/1250	018 " DIA	CIRC CONCR	LEN=0050	INSTALLED UNKN
0860/0821	015 " DIA	CIRC CONCR	LEN=0050	INSTALLED UNKN
0860/0495	018 " DIA	CIRC CONCR	LEN=0050	INSTALLED UNKN
205539 FT	1 0 00027	0 04 1619+01		
0860/0000	LENGTH(AH	2790 BK 2300)		
0850/2290	018 " DIA	CIRC CONCR	LEN=0050	INSTALLED UNKN
0850/1920	018 " DIA	CIRC CONCR	LEN=0050	INSTALLED UNKN
0850/1545	018 " DIA	CIRC CONCR	LEN=0050	INSTALLED UNKN
0850/1261	018 " DIA	CIRC CONCR	LEN=0050	INSTALLED UNKN
0850/1020	018 " DIA	CIRC CONCR	LEN=0050	INSTALLED UNKN
0850/0680	018 " DIA	CIRC CONCR	LEN=0045	INSTALLED UNKN
0850/0374	018 " DIA	CIRC CONCR	LEN=0050	INSTALLED UNKN
0850/0100	018 " DIA	CIRC CONCR	LEN=0050	INSTALLED UNKN
203239 FT	1 0 00027	0 04 1595+91		
0850/0000	LENGTH(AH	2300 BK 2357)		
0840/2129	024 " DIA	CIRC CONCR	LEN=0075	INSTALLED UNKN
0840/1700	018 " DIA	CIRC CONCR	LEN=0070	INSTALLED UNKN
0840/1260	018 " DIA	CIRC CONCR	LEN=0060	INSTALLED UNKN
0840/0899	024 " DIA	CIRC CONCR	LEN=0050	INSTALLED UNKN
0840/0460	018 " DIA	CIRC CONCR	LEN=0060	INSTALLED UNKN
200882 FT	1 0 00027	0 04 1572+24		
0840/0000	024 " DIA	CIRC CONCR	LEN=0060	INSTALLED UNKN
0840/0000	LENGTH(AH	2357 BK 2705)		
0830/2310	018 " DIA	CIRC CONCR	LEN=0045	INSTALLED UNKN
0830/1927	018 " DIA	CIRC CONCR	LEN=0050	INSTALLED UNKN
0830/1450	018 " DIA	CIRC CONCR	LEN=0050	INSTALLED UNKN

DIR: B TOTAL LEN: 40.271 MI. DIST: 02-1 SR: 45
 LEFT MUN: HAINES T RIGHT MUN: HAINES T

198216 FT

195879 FT

192613 FT

0830/1052	018 " DIA	CIRC CONCR
	LEN=0100	INSTALLED UNKN
0830/0830	018 " DIA	CIRC CONCR
	LEN=0050	INSTALLED UNKN
0830/0400	018 " DIA	CIRC CONCR
	LEN=0050	INSTALLED UNKN
198177 FT	1 0 00027	0 04 1545+00
0830/0000	LENGTH(AH	2705 BK 2337)
	015 " DIA	CIRC CONCR
	LEN=0045	INSTALLED UNKN
0820/2202	015 " DIA	CIRC CONCR
	LEN=0045	INSTALLED UNKN
0820/1897	024 " DIA	CIRC CONCR
	LEN=0050	INSTALLED UNKN
0820/1689	015 " DIA	CIRC CONCR
	LEN=0050	INSTALLED UNKN
0820/1068	015 " DIA	CIRC CONCR
	LEN=0050	INSTALLED UNKN
0820/0800	015 " DIA	CIRC CONCR
	LEN=0050	INSTALLED UNKN
0820/0300	018 " DIA	CIRC CONCR
	LEN=0050	INSTALLED UNKN
0820/0064	1 0 00027	0 04 1521+62
195840 FT	LENGTH(AH	2337 BK 3266)
0820/0000	018 " DIA	CIRC CONCR
	LEN=0045	INSTALLED UNKN
0810/2800	015 " DIA	CIRC CONCR
	LEN=0050	INSTALLED UNKN
0810/2487	015 " DIA	CIRC CONCR
	LEN=0050	INSTALLED UNKN
0810/2083	024 " DIA	CIRC CONCR
	LEN=0045	INSTALLED UNKN
0810/1900	018 " DIA	CIRC CONCR
	LEN=0050	INSTALLED UNKN
0810/1640	024 " DIA	CIRC CONCR
	LEN=0050	INSTALLED UNKN
0810/1330	024 " DIA	CIRC CONCR
	LEN=0050	INSTALLED UNKN
0810/0840	018 " DIA	CIRC CONCR
	LEN=0050	INSTALLED UNKN
0810/0580	024 " DIA	CIRC CONCR
	LEN=0050	INSTALLED UNKN
0810/0300	1 0 00027	0 04 1489+16
192574 FT	LENGTH(AH	3266 BK 1988)
0810/0000	024 " DIA	CIRC CONCR
	LEN=0100	INSTALLED UNKN
0800/1975	024 " DIA	CIRC CONCR
	LEN=0050	INSTALLED UNKN
0800/1743	024 " DIA	CIRC CONCR

DIR: B TOTAL LEN: 40.271 MI. DIST: 02-1 SR: 45
 LEFT MUN: HAINES T RIGHT MUN: HAINES T

ROAD NAME	STATION	MARKING	START STATION	END STATION	LEN	DESCRIPTION	STATUS
		---	0800/1498	0800/1560	0060	024" DIA CIRC CONCR	INSTALLED UNKN
		---	0800/1285	0800/1325	0040		INSTALLED UNKN
TOWNSHIP RD (TWP)	0800/1048	==					
		---	0800/0934	0800/1000	0050	018" DIA CIRC CONCR	INSTALLED UNKN
		---	0800/0812	0800/1312	0050	018" DIA CIRC CONCR	INSTALLED UNKN
TOWNSHIP RD (TWP)	0800/0785	== ==	0800/0785	0800/1312		WOODWARD GAP RD (FRST)	
		---	0800/0554	0800/1054	0050	018" DIA CIRC CONCR	INSTALLED UNKN
TRINITY DR (TWP)	0800/0520	==					
		---	0800/0370	0800/0420	0050	018" DIA CIRC CONCR	INSTALLED UNKN
		---	0800/0089	0800/0589	0050	018" DIA CIRC CONCR	INSTALLED 1998
	190625 FT		190586 FT	190625 FT	0027	03 1469+18	
		==	0800/0000	0800/0000		PINE CREEK RD (SR2018 SEG 0130/2566)	
		---	0790/2260	0790/2760	0050	018" DIA CIRC CONCR	INSTALLED UNKN
		==	0790/2177	0790/2177		PINE CREEK AL (TWP)	
		RBR					
		---	0790/2107	0790/2107		BMS EN 14/0045/0790/2032	
		RBR					
		---	0790/2031	0790/2031		1 0 00027 0 03 1466+50	
CEMETERY RD (T887)	0790/1841	==				PINE CREEK	
		---	0790/1537	0790/2037	0050	BMSBG 14/0045/0790/2032	INSTALLED 1998
		---	0790/0890	0790/1390	0050	024" DIA CIRC CONCR	INSTALLED UNKN
		---	0790/0403	0790/1303	0050	018" DIA CIRC CONCR	INSTALLED UNKN
	188325 FT		188286 FT	188325 FT	0027	03 1445+83	
		---	0790/0000	0790/0000		VILLAGE: WOODWARD	
		---	0780/2488	0780/2988	0050	018" DIA CIRC CONCR	INSTALLED UNKN

DIR: B TOTAL LEN: 40.271 MI. DIST: 02-1 SR: 45
 LEFT MUN: HAINES T RIGHT MUN: HAINES T

Stationing	Notes	Material	Quantity	Unit
0780/1500	018 " DIA	CIRC CONCR	LEN=0045	INSTALLED UNKN
0780/1200	018 " DIA	CIRC CONCR	LEN=0050	INSTALLED UNKN
0780/0950	015 " DIA	CIRC CONCR	LEN=0050	INSTALLED UNKN
0780/0696	(PRDR)	SPORTS CAMP DR		
0780/0680	018 " DIA	CIRC CONCR	LEN=0075	INSTALLED UNKN
0780/0490	018 " DIA	CIRC CONCR	LEN=0045	INSTALLED UNKN
185703 FT	1 0 00027	0 03 1420+00		
0780/0000	LENGTH(AH 2583 BK 2537)	018 " DIA	CIRC CONCR	
0770/2500	018 " DIA	CIRC CONCR	LEN=0050	INSTALLED UNKN
0770/1633	018 " DIA	CIRC CONCR	LEN=0050	INSTALLED UNKN
0770/1250	018 " DIA	CIRC CONCR	LEN=0050	INSTALLED UNKN
0770/0860	018 " DIA	CIRC CONCR	LEN=0045	INSTALLED UNKN
0770/0750	018 " DIA	CIRC CONCR	LEN=0050	INSTALLED UNKN
0770/0615	018 " DIA	CIRC CONCR	LEN=0045	INSTALLED UNKN
0770/0500	024 " DIA	CIRC CONCR	LEN=0050	INSTALLED UNKN
0770/0431	(T519)	FIEDLER RD		
0770/0200	025 " DIA	CIRC CONCR	LEN=0050	INSTALLED UNKN
183166 FT	1 0 00027	0 03 1394+61		
0770/0000	LENGTH(AH 2537 BK 2481)	018 " DIA	CIRC CONCR	
0760/2150	018 " DIA	CIRC CONCR	LEN=0045	INSTALLED UNKN
0760/1880	018 " DIA	CIRC CONCR	LEN=0045	INSTALLED UNKN
0760/1650	015 " DIA	CIRC CONCR	LEN=0045	INSTALLED UNKN
0760/0624	018 " DIA	CIRC CONCR	LEN=0045	INSTALLED UNKN
0760/0246	==			
0760/0220	BMS EN 14/0045/0760/0212			
	1 0 00027	0 03 1372+00		

APPLE BUTTER RD
(T522)

DIR: B TOTAL LEN: 40.271 MI. DIST: 02-1 SR: 45
 LEFT MUN: HAINES T RIGHT MUN: HAINES T

Stationing	Length (FT)	Notes	Material	Installation	Remarks
174406	174367		1 0 00027	0 03	1306+55
	0740/0000		LENGTH(AH	2933	BK 2624)
	0730/2375		018 " DIA	CIRC	CONCR
	0730/1964		LEN=0045	INSTALLED	UNKN
	0730/1661		018 " DIA	CIRC	CONCR
	0730/1658		LEN=0050	INSTALLED	UNKN
	0730/1333		FARMALL LN		
	0730/1007		(PRDR)		
	0730/0556		018 " DIA	CIRC	CONCR
	0730/0500		LEN=0050	INSTALLED	UNKN
	171782		018 " DIA	CIRC	CONCR
	0730/0500		LEN=0045	INSTALLED	UNKN
	171743		1 0 00027	0 03	1280+27
	0730/0000		BOWER HOLLOW RD		
	0720/2750		(T508)		
	0720/2400		LENGTH(AH	2624	BK 3106)
	0720/1812		018 " DIA	CIRC	CONCR
	0720/1465		LEN=0050	INSTALLED	UNKN
	0720/1251		018 " DIA	CIRC	CONCR
	0720/1060		LEN=0060	INSTALLED	UNKN
	0720/0804		018 " DIA	CIRC	CONCR
	0720/0253		LEN=0045	INSTALLED	UNKN
	0720/0039		018 " DIA	CIRC	CONCR
	168676		LEN=0050	INSTALLED	UNKN
	168637		1 0 00027	0 03	1249+21
	0720/0000		LENGTH(AH	3106	BK 2457)
	0710/0494		018 " DIA	CIRC	CONCR
			LEN=0050	INSTALLED	UNKN
			CON	STONE	WY

DIR: B TOTAL LEN: 40.271 MI. DIST: 02-1 SR: 45
 LEFT MUN: HAINES T RIGHT MUN: HAINES T

Location	Stationing	Length	Notes
	166219 FT	0710/0230	(PRDR)
		166180 FT	1 0 00027 0 03 1224+64
PADOT STOCKPILE #11 RD (GOVT)	0700/1932	0710/0000	LENGTH(AH 2457 BK 2498)
		0700/1932	(APRA) PADOT STOCKPILE
		0700/1710	018 "DIA CIRC CONCR LEN=0075 INSTALLED UNKN
		0700/1345	018 "DIA CIRC CONCR LEN=0050 INSTALLED UNKN
		0700/0582	036 "DIA CIRC CONCR LEN=0050 INSTALLED UNKN
EAST ST (T518)	0700/0550		
		0700/0279	LIBERTY AL (TWP)
		0700/0253	036 "DIA CIRC CONCR LEN=0060 INSTALLED UNKN
	163721 FT	163682 FT	1 0 00027 0 03 1199+25
		0700/0000	CHESTNUT ST (T544) LENGTH(AH 2498 BK 2826)
		0690/2800	018 "DIA CIRC CONCR LEN=0060 INSTALLED UNKN
		0690/2680	UNNAMED AL (TWP)
		0690/2531	018 "DIA CIRC CONCR LEN=0060 INSTALLED UNKN
		0690/2261	S RACHELS WY (T516)
		0690/2250	036 "DIA CIRC CONCR LEN=0050 INSTALLED UNKN
N RACHELS WY (T516)	0690/2236		
		0690/1954	SPRUCE AL (TWP)
		0690/1933	018 "DIA CIRC CONCR LEN=0050 INSTALLED UNKN
		0690/1678	PINE ST (T542)
		0690/1397	WALNUT AL (TWP)
		0690/1187	018 "DIA CIRC CONCR LEN=0060 INSTALLED UNKN
		0690/1134	WEST ST (T592)
		0690/1100	018 "DIA CIRC CONCR LEN=0060 INSTALLED UNKN
		0690/0936	018 "DIA CIRC CONCR LEN=0060 INSTALLED UNKN

DIR: B TOTAL LEN: 40.271 MI. DIST: 02-1 SR: 45
 LEFT MUN: HAINES T RIGHT MUN: HAINES T

Segment ID	Start Station	End Station	Length (FT)	Material	Notes
WEST AL (T540)	0690/0622	0690/0610		018" DIA CIRC CONCR	TATTLETOWN RD (SR2016 SEG 0030/2114)
		0690/0376		030" DIA CIR PLASTIC	LEN=0060 INSTALLED UNKN
		0690/0209		018" DIA CIRC CONCR	LEN=0110 INSTALLED UNKN
		0690/0025	160895 FT	1 0 00027 0 03 1171+40	HAINES PENN T VILLAGE: AARONSBURG
		0690/0000		018" DIA CIRC CONCR	NC AARON SQ LENGTH(AH 2826 BK 2074)
		0680/1730		018" DIA CIRC CONCR	LEN=0050 INSTALLED UNKN
		0680/1027		018" DIA CIRC CONCR	LEN=0045 INSTALLED UNKN
		0680/0710		018" DIA CIRC CONCR	LEN=0050 INSTALLED UNKN
		0680/0674	158821 FT	1 0 00027 0 03 1150+88	PENN MILLHEIM B
		0680/0000		018" DIA CIRC CONCR	LENGTH(AH 2074 BK 2965)
SYCAMORE ST (TWP)	0670/2733	0670/2535		024" DIA CIRC CONCR	LEN=0050 INSTALLED UNKN
		0670/2255		024" DIA CIRC CONCR	LEN=0050 INSTALLED UNKN
		0670/2203		036" DIA CIRC CONCR	PINE ST (BORO)
		0670/1910		024" DIA CIRC CONCR	LEN=0040 INSTALLED UNKN
		0670/1880		024" DIA CIRC CONCR	UNNAMED AL (BORO)
		0670/1519		024" DIA CIRC CONCR	LEN=0030 INSTALLED UNKN
		0670/1215		024" DIA CIRC CONCR	HIGH ST (BORO)
		0670/1055		024" DIA CIRC CONCR	LEN=0050 INSTALLED UNKN
UNNAMED AL (BORO)	0670/0868	0670/0800		024" DIA CIRC CONCR	LEN=0050 INSTALLED UNKN
PARK RD (BORO)	0670/0559	0670/0559		024" DIA CIRC CONCR	UNNAMED AL (BORO)

DIR: B TOTAL LEN: 40.271 MI. DIST: 02-1 SR: 45
 LEFT MUN: MILLHEIM B RIGHT MUN: MILLHEIM B

Street Name	Segment ID	Length (FT)	Notes
	0670/0348		UNNAMED AL (BORO)
	0670/0225		036" DIA CIRC CONCR LEN=0040 INSTALLED UNKN
	0670/0102		MENSCH ST (BORO)
PARK RD (BORO)	0670/0082	155856 FT	
	0670/0081	155817 FT	BMS EN 14/0045/0670/0000 1 0 00027 0 03 1121+23 ELK CREEK
	0670/0000		BMSBG 14/0045/0670/0000 LENGTH (AH 2965 BK 2369)
CHURCH ST (BORO)	0660/2305		RACE ST (BORO)
	0660/2083		MAPLE ST (BORO)
	0660/1918		SUGAR AL (BORO)
NORTH ST (SR0445 SEG 0010/0000)	0660/1699		PENN ST (SR2011 SEG 0056/2152)
	0660/1470		STATE ST (BORO)
	0660/1456		018" DIA CIRC CONCR LEN=0035 INSTALLED UNKN
	0660/1248		PLUM ST (BORO)
	0660/1230		018" DIA CIRC CONCR LEN=0030 INSTALLED UNKN
	0660/1050		018" DIA CIRC CONCR LEN=0030 INSTALLED UNKN
LOCUST ST (BORO)	0660/1021		
	0660/1010		LOCUST ST (BORO)
	0660/0782		WALNUT ST (BORO)
	0660/0520		RACE ST (BORO)
	0660/0340		015" DIA CIRC CONCR LEN=0075 INSTALLED UNKN
	0660/0319		LONG LN (BORO)
	0660/0082	153487 FT	CHESTNUT ST (BORO)
			1 0 00027 0 03 1097+54 NC MAIN ST

DIR: B TOTAL LEN: 40.271 MI. DIST: 02-1 SR: 45
 LEFT MUN: MILLHEIM B RIGHT MUN: MILLHEIM B

Stationing	Length	Material	Status
0660/0000	2369	015" DIA CONC	INSTALLED UNKN
0650/2215	0040	015" DIA CONC	INSTALLED UNKN
0650/1990	0040	015" DIA CONC	INSTALLED UNKN
0650/1770	0040	015" DIA CONC	INSTALLED UNKN
MILLHEIM PENN T			
0650/1046	0045	015" DIA METAL	INSTALLED UNKN
0650/1001	0045	018" DIA METAL	INSTALLED UNKN
0650/0710	0060	018" DIA METAL	INSTALLED UNKN
151254 FT	151215 FT	1 0 00027 0 03 1075+21	
0650/0000	2233	018" DIA CONC	INSTALLED UNKN
0640/2480	0045	018" DIA CONC	INSTALLED UNKN
0640/2090	0045	015" DIA CONC	INSTALLED UNKN
0640/1740	0075	015" DIA CONC	INSTALLED UNKN
0640/1088	0050	015" DIA CONC	INSTALLED UNKN
0640/0680	0050	015" DIA CONC	INSTALLED UNKN
0640/0352	0045	BMS EN 14/0045/0640/0330	1 0 00027 0 03 1046+56
0640/0338	0045	TRIB ELK CREEK	
0640/0330	0045	BMSBG 14/0045/0640/0330	147994 FT
1 0 00027 0 03 1043+00 148033 FT	0640/0000	018" DIA CONC	INSTALLED UNKN
SMITHTOWN RD (T456)	0630/2315	018" DIA CONC	INSTALLED UNKN
0630/1970	0045	018" DIA CONC	INSTALLED UNKN
0630/1560	0045	018" DIA METAL	INSTALLED UNKN
0630/1357	0045	PARADISE RD (T500)	
145702 FT	145663 FT	1 0 00027 0 03 1019+76	

DIR: B TOTAL LEN: 40.271 MI. DIST: 02-1 SR: 45
 LEFT MUN: PENN T RIGHT MUN: PENN T

Stationing	Notes	Material	Length	Installation	Remarks
0630/0000	018" DIA CIRC CONCR	LEN=0045	INSTALLED	UNKN	
0620/2400	018" DIA CIRC CONCR	LEN=0045	INSTALLED	UNKN	
0620/1680	018"H 25"W ELLIP CONC	LEN=0060	INSTALLED	UNKN	
142901 FT					
142862 FT	0620/0000	1 0 00027 0 03 0991+82	LENGTH(AH 2801 BK 2375)		
0610/1630	018" DIA CIRC CONCR	LEN=0050	INSTALLED	UNKN	
0610/1183	015" DIA CIRC CONCR	LEN=0050	INSTALLED	UNKN	
0610/0766	018" DIA CIRC CONCR	LEN=0045	INSTALLED	UNKN	
140526 FT					
140487 FT	0610/0000	1 0 00027 0 02 0967+05	LENGTH(AH 2375 BK 2582)		
0600/2029	015" DIA CIRC CONCR	LEN=0045	INSTALLED	UNKN	
0600/1740	015" DIA CIRC CONCR	LEN=0045	INSTALLED	UNKN	
0600/0800	015" DIA CIRC CONCR	LEN=0045	INSTALLED	UNKN	
GREEN GROVE RD (T419)					
0600/0755					
137944 FT					
137905 FT	0600/0000	1 0 00027 0 02 0941+30	LENGTH(AH 2582 BK 2097)		
0590/1667	015" DIA CIRC CONCR	LEN=0040	INSTALLED	UNKN	HECKMAN CEMETERY RD (SR2014 SEG 0040/1676)
0590/1090	015" DIA CIRC CONCR	LEN=0045	INSTALLED	UNKN	
0590/0495	015" DIA CIRC CONCR	LEN=0045	INSTALLED	UNKN	
0590/0185	015" DIA CIRC CONCR	LEN=0045	INSTALLED	UNKN	
135847 FT					
135808 FT	0590/0000	1 0 00027 0 02 0921+43	LENGTH(AH 2097 BK 2785)		
					015" DIA CIRC CONCR

DIR: B TOTAL LEN: 40.271 MI. DIST: 02-1 SR: 45
 LEFT MUN: GREGG T RIGHT MUN: GREGG T

1 0 00027 0 02 0893+58 133062 FT
 BRUSH MT RD
 (SR2007 SEG 0010/0000) 0580/0000

131449 FT

SHOOK HOLLOW RD
 (T467)

0560/0075
 129658 FT

0580/2361	LEN=0050	INSTALLED UNKN
	015 "DIA	CIRC CONCR
0580/2045	LEN=0050	INSTALLED UNKN
	015 "DIA	CIRC CONCR
0580/1680	LEN=0050	INSTALLED UNKN
	015 "DIA	CIRC CONCR
0580/1300	LEN=0050	INSTALLED UNKN
	015 "DIA	CIRC CONCR
0580/0790	LEN=0050	INSTALLED UNKN
	018 "DIA	CIRC CONCR
0580/0387	LEN=0045	INSTALLED UNKN
	133023 FT	
5 0580/0000	LENGTH(AH 2785 BK 1613)	
	048 "DIA	CIRC CONCR
0570/1520	LEN=0120	INSTALLED UNKN
	015 "DIA	CIRC CONCR
0570/1038	LEN=0040	INSTALLED UNKN
	018 "DIA	CIRC CONCR
0570/0485	LEN=0045	INSTALLED UNKN
	131410 FT	
	1 0 00027 0 02 0876+30	
	VILLAGE: PENN HALL	
	NC EA RLYSTOWN RD	
	BRANCH PENNS CREEK	
	STRUCTURE LENGTH 32 FT	
	BMSID 14/0045/0570/0000	
5 0570/0000	LENGTH(AH 1613 BK 1791)	
	HECKMAN CEMETERY RD	
0560/1531	(SR2014 SEG 0010/0000)	
	015 "DIA	CIRC CONCR
0560/1139	LEN=0060	INSTALLED UNKN
	129619 FT	
	1 0 00027 0 02 0859+35	
	NC PENN VALLEY RD	
	KLINE RD	
	(T465)	
5 0560/0000	LENGTH(AH 1791 BK 2367)	
	BRANCH PENNS CREEK	
	STRUCTURE LENGTH 10 FT	
	BMSID 14/0045/0550/2215	
	036 "DIA	CIRC CONCR
0550/2215	LEN=0040	INSTALLED UNKN
	01B "DIA	CIRC CONCR
0550/2200	LEN=0040	INSTALLED UNKN
	018 "DIA	CIRC CONCR
0550/1705	LEN=0060	INSTALLED UNKN
	018 "DIA	CIRC CONCR
0550/1300	LEN=0060	INSTALLED UNKN
	015 "DIA	CIRC CONCR

DIR: B TOTAL LEN: 40.271 MI. DIST: 02-1 SR: 45
 LEFT MUN: GREGG T RIGHT MUN: GREGG T

Stationing	Length	Material	Notes
0550/1096	LEN=0050	018" DIA CIRC CONCR	INSTALLED UNKN
0550/0600	LEN=0040	018" DIA CIRC CONCR	INSTALLED UNKN
127291 FT			
127252 FT	1 0 00027 0 02 0835+00		
0550/0000	LENGTH(AH 2367 BK 2206)	018" DIA CIRC CONCR	
0540/2202	LEN=0040	015" DIA CIRC CONCR	INSTALLED UNKN
0540/1447	LEN=0040	015" DIA CIRC CONCR	INSTALLED UNKN
0540/1115	LEN=0040	015" DIA CIRC CONCR	INSTALLED UNKN
0540/0890	LEN=0040	018" DIA CIRC CONCR	INSTALLED 2002
0540/0741		FIREHALL RD (T533)	
PENNS CAVE RD (SR2012 SEG 0100/0000)			
0540/0056	125046 FT		
1 0 00027 0 01 0810+67	125085 FT		
PENNS CAVE RD (SR2012 SEG 0090/2679) 0540/0000			
0540/0000	LENGTH(AH 2206 BK 2047)	BMSBN 14/0045/0530/1809	
0530/1976	1 0 00027 0 01 0790+20		
PENNS CREEK BMSBG 14/0045/0530/1809			
0530/1809		FIREHALL RD (T533)	
0530/1595		018" DIA CIRC METAL	
0530/1382	LEN=0050	015" DIA CIRC CONCR	INSTALLED UNKN
0530/0781	LEN=0050	018" DIA CIRC CONCR	INSTALLED UNKN
0530/0231	LEN=0040	018" DIA CIRC CONCR	INSTALLED UNKN
123038 FT			
122999 FT	1 0 00027 0 01 0790+20		
VILLAGE: SPRING MILLS			
0530/0000	LEN=0020	015" DIA CIRC CONCR	INSTALLED UNKN
0530/0000	LENGTH(AH 2047 BK 2723)		
EAST ST (T878) 0520/1151			
0520/1029	LEN=0052	015" DIA CIRC CONCR	INSTALLED 2002
SOUTH ST			

DIR: B TOTAL LEN: 40.271 MI. DIST: 02-1 SR: 45
 LEFT MUN: GREGG T RIGHT MUN: GREGG T

Stationing	Segment ID	Material / Notes
(T877)	0520/0786	==
	0520/0675	015 " DIA CIRC CONCR LEN=0042 INSTALLED 2002
1 0 00027 0 01 0763+00 120315 FT		120276 FT
WEST RD (T876)	0520/0000	==
	0510/3132	5 014"H 20"W ELLIP CONC LEN=0043 INSTALLED 2002
	0510/2100	015 " DIA CIRC CONCR LEN=0056 INSTALLED 2002 LIMESTONE LN
	0510/1948	== (T883)
	0510/1732	015 " DIA CIRC CONCR LEN=0044 INSTALLED 2002
	0510/0838	== STONEFIELD LN (T880)
	0510/0134	== GREGG ST (T414)
117090 FT	117051 FT	1 0 00027 0 01 0730+71
	0510/0000	5 LENGTH(AH 3225 BK 2597)
ROSS HILL RD (T468)	0500/1702	==
	0500/0288	015 " DIA CIRC CONCR LEN=0049 INSTALLED 2002
114493 FT	114454 FT	1 0 00027 0 01 0704+72
	0500/0000	5 LENGTH(AH 2597 BK 2250)
	0490/1828	015 " DIA CIRC CONCR LEN=0058 INSTALLED 2002
	112204 FT	1 0 00027 0 01 0682+20
	0490/0000	5 NC EARLYSTOWN RD LENGTH(AH 2250 BK 2557)
112243 FT	0480/1943	015 " DIA CIRC CONCR LEN=0042 INSTALLED 2002
	0480/1651	015 " DIA CIRC CONCR LEN=0056 INSTALLED 2002

DIR: B TOTAL LEN: 40.271 MI. DIST: 02-1 SR: 45
 LEFT MUN: GREGG T RIGHT MUN: GREGG T

Stationing	Segment	Length	Material	Notes
0480/1618	GREGG POTTER T		018" DIA CIRC CONCR	
0480/1115		LEN=0054	INSTALLED	2002
109686 FT		109647 FT	1 0 00027 0 01 0656+61	
			WEAVER RD (T540)	
0470/3623		0480/0000	LENGTH(AH 2557 BK 3661)	
0470/3615		018" DIA CIRC CONCR	LEN=0050	INSTALLED 2002
0470/2680		018" DIA CIRC CONCR	LEN=0040	INSTALLED 2002
0470/1350		0470/1203	FIELD LN (PRDR)	
		0470/1172	015" DIA CIRC CONCR	LEN=0046 INSTALLED 2002
106025 FT		105986 FT	1 0 00027 0 01 0620+00	
		0470/0000	LENGTH(AH 3661 BK 2533)	
		0460/2349	015" DIA CIRC CONCR	LEN=0052 INSTALLED 2002
		0460/2087	COUNTRY HAVEN DR (PRDR)	
		0460/1792	015" DIA CIRC CONCR	LEN=0055 INSTALLED UNKN
		0460/1385	015" DIA CIRC CONCR	LEN=0056 INSTALLED 2002
		0460/1337	015" DIA CIRC CONCR	LEN=0051 INSTALLED 2002
		0460/0140	INDIAN LN (T538)	
		0460/0111	015" DIA CIRC CONCR	LEN=0053 INSTALLED 2002
103492 FT		103453 FT	1 0 00027 0 01 0594+00	
		0460/0000	NC PENNS VALLEY PK	
		0460/0000	LENGTH(AH 2533 BK 1868)	

LUSE RD (T436)

DIR: B TOTAL LEN: 40.271 MI. DIST: 02-1 SR: 45
 LEFT MUN: POTTER T RIGHT MUN: POTTER T

Stationing	Description	Material	Length	Notes
0450/1600	015" DIA CIRC CONCR	LEN=0048	INSTALLED 2002	
101624 FT				
0450/0000	101585 FT 1 0 00027 0 01 0575+42	LEN=0000	LENGTH(AH 1868 BK 2517)	
0440/2170	018" DIA CIRC CONCR	LEN=0045	INSTALLED 2002	
0440/1626	024" DIA CIRC CONCR	LEN=0051	INSTALLED 2002	
0440/1586	024" DIA CIRC CONCR	LEN=0065	INSTALLED 2002	
099107 FT				
0440/0000	099068 FT 1 0 00027 0 01 0550+35	LEN=0000	LENGTH(AH 2517 BK 2619)	NC EARLYSTOWN RD
0430/1471	015" DIA CIRC CONCR	LEN=0045	INSTALLED 2002	
0430/1082	015" DIA CIRC CONCR	LEN=0042	INSTALLED 2002	
0430/0603	014"H 23"W CON BOX CUL	LEN=0025	INSTALLED 1996	
0430/0379	018" DIA CIRC CONCR	LEN=0032	INSTALLED 1996	
0430/0114	014"H 23"W CON BOX CUL	LEN=0038	INSTALLED 1996	
096488 FT				
096449 FT	1 0 00027 0 01 0524+26	LEN=0000	LENGTH(AH 2619 BK 3049)	NC PENNS VALLEY PK OLD FORT RD (SR0144 SEG 0090/0000)
0430/0000	018" DIA CIRC CONCR	LEN=0038	INSTALLED 1996	
0420/2923	018" DIA CIRC CONCR	LEN=0038	INSTALLED 1996	
0420/1965				
0420/1563	018" DIA CIRC CONCR	LEN=0045	INSTALLED UNKN	(APRA) LANDPRO EQUIPMEN
0420/1127	LANDPRO EQUIPMENT RD	LEN=0000	INSTALLED UNKN	(PRDR)

PENNSYLVANIA AV
 (SR0144 SEG 0090/0000) 0430/0000

OAKWOOD LN
 (T420) 0420/1965

POE

DIR: B TOTAL LEN: 40.271 MI. DIST: 02-1 SR: 45
 LEFT MUN: POTTER T RIGHT MUN: POTTER T

Street Name	Segment ID	Length	Material	Status	Notes
GRACE AV (TWP)	0420/1045	0420/1090	018" DIA CIRC CONCR	INSTALLED UNKN	LEN=0045
HOMAN LN (T424)	0420/0419	0420/0793	018" DIA CIRC CONCR	INSTALLED UNKN	LEN=0045
093439 FT	0420/0253	0420/0253	015" DIA CIRC CONCR	INSTALLED UNKN	LEN=0040
	0420/0008	0420/0008	018" DIA CIRC CONCR	INSTALLED UNKN	LEN=0045
	093400 FT	0420/0000	2 0 14018 0 01 0599+37	VILLAGE: OLD FORT	LENGTH(AH 3049 BK 2637)
BONNIE ST (TWP)	0410/2006	0410/2006	RUDY LN (TWP)		
ASSOCIATE ST (TWP)	0410/1556				
SUSAN ST (TWP)	0410/1288				
090802 FT	0410/1227	0410/1227	015" DIA CIRC CONCR	INSTALLED UNKN	LEN=0050
	0410/0141	0410/0141	015" DIA CAST IRON	INSTALLED UNKN	LEN=0050
	090763 FT	0410/0000	2 0 14018 0 01 0573+00	WILLIAMS RD (T508)	LENGTH(AH 2637 BK 2288)
088514 FT	0400/1415	0400/1415	018" DIA CIRC CONCR	INSTALLED UNKN	LEN=0050
	0400/1153	0400/1153	015" DIA CIRC CONCR	INSTALLED UNKN	LEN=0050
	0400/0838	0400/0838	018" DIA CIRC CONCR	INSTALLED UNKN	LEN=0050
	0400/0418	0400/0418	018" DIA CIRC CONCR	INSTALLED UNKN	LEN=0050
	0400/0077	0400/0077	018" DIA CIRC CONCR	INSTALLED UNKN	LEN=0050
	088475 FT	0400/0000	2 0 14018 0 01 0549+98	TUSSEYVILLE RD (T525)	LENGTH(AH 2288 BK 2474)
	0390/2116	0390/2116	018" DIA CIRC CONCR	INSTALLED UNKN	LEN=0050

DIR: B TOTAL LEN: 40.271 MI. DIST: 02-1 SR: 45
 LEFT MUN: POTTER T RIGHT MUN: POTTER T

	0390/1690	LEN=0050	INSTALLED	UNKN
	0390/1024	018 "DIA LEN=0050	CIRC METAL INSTALLED	UNKN
	0390/0334	018 "DIA LEN=0050	CAST IRON INSTALLED	UNKN
086040 FT	086001 FT	2 0 14018 0 01 0525+00		
	0390/0000	LENGTH(AH 2474 BK 2514)		
	0380/2013	018 "DIA LEN=0050	CIRC CONCR INSTALLED	UNKN
	0380/0896	015 "DIA LEN=0055	CIRC CONCR INSTALLED	UNKN
	0380/0597	018 "DIA LEN=0050	CIRC CONCR INSTALLED	UNKN
	0380/0272	021 "DIA LEN=0050	CIRC CONCR INSTALLED	UNKN
083526 FT	083487 FT	2 0 14018 0 01 0500+00		
	0380/0000	LENGTH(AH 2514 BK 2302)		
	0370/1511	018 "DIA LEN=0050	CIRC CONCR INSTALLED	UNKN
	0370/1259	018 "DIA LEN=0050	CIRC CONCR INSTALLED	UNKN
081224 FT	081185 FT	2 0 14018 0 01 0477+00		
	0370/0000	HOOT RD (T501) LENGTH(AH 2302 BK 2696)		
RIMMEY RD (T400)	0360/2153			
	0360/2000	018 "DIA LEN=0050	CIRC CONCR INSTALLED	UNKN
	0360/1110	015 "DIA LEN=0050	CIRC CONCR INSTALLED	UNKN
	0360/0296	060 "DIA LEN=0075	CIRC CONCR INSTALLED	UNKN
078528 FT	078489 FT	2 0 14018 0 01 0450+20		
	0360/0000	HOOT RD (T501) LENGTH(AH 2696 BK 2167)		
	0350/1567	015 "DIA LEN=0050	CIRC METAL INSTALLED	UNKN

DIR: B TOTAL LEN: 40.271 MI. DIST: 02-1 SR: 45
 LEFT MUN: POTTER T RIGHT MUN: POTTER T

Stationing	Distance	Notes	Material	Length	Installation
	0350/1312		015 " DIA CIRC METAL	LEN=0040	INSTALLED UNKN
076361 FT	0350/0015	BMS EN 14/0045/0350/0000	2 0 14 018 0 01 0428+39		
	076322 FT	CEDAR RUN			
	0350/0000	BMSBG 14/0045/0350/0000	LENGTH(AH 2167 BK 1817)		
PARK DR (TWP)	0340/1662		015 " DIA CIRC CONCR	LEN=0035	INSTALLED UNKN
	0340/1309	HIDDEN LAKE DR (T502)			
	0340/0771		015 " DIA CIRC METAL	LEN=0040	INSTALLED UNKN
	0340/0175		015 " DIA CIRC CONCR	LEN=0040	INSTALLED UNKN
074544 FT	074505 FT		2 0 14 018 0 01 0410+30		
	0340/0000	POTTER HARRIS T	LENGTH(AH 1817 BK 2742)		
	0330/2648		018 " DIA CIRC CONCR	LEN=0055	INSTALLED UNKN
	0330/2583				
071802 FT	071763 FT	SHARER RD (T370)	2 0 14 018 0 01 0383+00		
	0330/0000		LENGTH(AH 2742 BK 1748)		
	0320/1060		015 " DIA CIRC CONCR	LEN=0060	INSTALLED UNKN
CEDAR RUN RD (SR2004 SEG 0060/3831)	0320/0147				
	0320/0111		024 " DIA CIRC CONCR	LEN=0125	INSTALLED UNKN
070054 FT	070015 FT		2 0 14 018 0 01 0365+84		
	0320/0000		LENGTH(AH 1748 BK 3035)		
SCHEMPF RD					

DIR: B TOTAL LEN: 40.271 MI. DIST: 02-1 SR: 45
 LEFT MUN: HARRIS T RIGHT MUN: HARRIS T

Segment ID	Start Station	End Station	Length (FT)	Material	Notes
(T554)	0310/1685	0310/1605	015	" DIA CIRC CONCR	LEN=0045 INSTALLED UNKN
		0310/1120	024	" DIA CIRC CONCR	LEN=0050 INSTALLED UNKN
		0310/0737		ROSSLYN RD	(T975)
	067019 FT	066980 FT	2 0	14018 0 01	0335+82
LINDEN HALL RD (SR2006 SEG 0010/0000)	0300/2116	0300/0000			LENGTH(AH 3035 BK 2376)
		0300/2075	015	" DIA CIRC CONCR	LEN=0065 INSTALLED UNKN
		0300/1757		ELKS CLUB RD	(T366)
		0300/0605	015	" DIA CIRC CONCR	LEN=0050 INSTALLED UNKN
		0300/0248	015	" DIA CIRC CONCR	LEN=0045 INSTALLED UNKN
	064643 FT	064604 FT	2 0	14018 0 01	0312+39
		0300/0000			LENGTH(AH 2376 BK 3557)
		0292/3080		ESTATE DR	(TWP)
ROCKEY RIDGE RD (TWP)	0292/2180	0292/2180		WILLOWBROOK DR	(T960)
ROCKEY LN (T718)	0292/1353				
INDIAN HILL RD (T702)	0292/0830				
	061086 FT	061047 FT	2 0	14018 0 01	0264+26
		0292/0000		MFC BEGIN = C	LENGTH(AH 3557 BK 1772)
LEG S RD (SR8032 SEG 0260/0000)	0283/1320	0282/1419	024	"H 27"W ELLIP CONC	LEN=0045 INSTALLED UNKN
RAMP S RD (SR8032 SEG 0250/0000)	0283/1128	0282/1162	024	"H 24"W ELLIP CONC	LEN=0030 INSTALLED UNKN
024"H 27"W ELLIP CONC LEN=0040 INSTALLED UNKN	0283/0847	0282/1128		RAMP S RD	(SR8032 SEG 0250/0000)

EXTRACT DATE: 12/18/2023
PRINT DATE: 12/19/2023

ROADWAY MANAGEMENT SYSTEM
SLD COUNTY/SR - ANNUAL PRINT

PAGE NUMBER: 37
COUNTY: CENTRE

DIR: B TOTAL LEN: 40.271 MI.
LEFT MUN: HARRIS T

DIST: 02-1 SR: 45
RIGHT MUN: HARRIS T

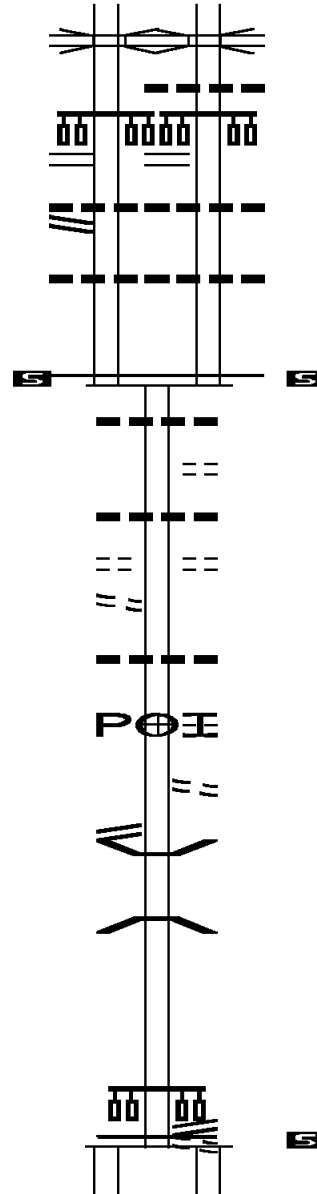
LR 1050
OP ID 14/0322/0590/0451 0283/0840
RAMP R RD
(SR8032 SEG 0010/1328) 0283/0499
018 "DIA CIRC CONCR
LEN=0045 INSTALLED UNKN 0283/0326
(SR8032 SEG 0020/0231) 0283/0324
018 "DIA CIRC CONCR
LEN=0045 INSTALLED UNKN 0283/0179
2 0 14018 0 00 0246+42 059312 FT
NC EARLYSTOWN RD
MFC BEGIN = C
LENGTH(AH 1774 BK 1975) 0283/0000

COMMONWEALTH DR
(PRDR) 0272/0859
LC FROM COMMONWEALTH DR
(CONN) 0272/0748

YE E RD
(SR9111 SEG 0500/0000) 0272/0187

057337 FT

YE E RD



LR 1050
OP ID 14/0322/0590/0451 0282/0855
024"H 27"W ELLIP CONC
LEN=0105 INSTALLED UNKN
RAMP R RD
(SR8032 SEG 0010/1328) 0282/0847
018 "DIA CIRC CONCR
LEN=0045 INSTALLED UNKN 0282/0531
018 "DIA CIRC CONCR
LEN=0045 INSTALLED UNKN 0282/0326
018 "DIA CIRC CONCR
LEN=0045 INSTALLED UNKN 0282/0179
2 0 14018 0 00 0246+42 059275 FT
MFC BEGIN = C
LENGTH(AH 1772 BK 1975) 0282/0000
015 "DIA CIRC CONCR
LEN=0090 INSTALLED UNKN 0272/1573
ASHWORTH LN
(PRDR) 0272/1568
018 "DIA CIRC CONCR
LEN=0090 INSTALLED UNKN 0272/1202
ASHWORTH LN
(PRDR) 0272/0859
018 "DIA CIRC METAL
LEN=0090 INSTALLED UNKN 0272/0457
(APRA) SHAWLEY CONST. C
SHAWLEY CONST. CO. (PRDR) 0272/0370
FROM 3014/0200 SH (CONN) 0272/0259
BMS EN 14/0045/0272/0093
2 0 14018 0 00 0226+84
SPRING CREEK
BMSBG 14/0045/0272/0093
2 0 14018 0 00 0226+84
BOAL AV
(SR3014 SEG 0200/0000)
NC EARLYSTOWN RD
MAIN ST
(TB45)
MFC BEGIN = C
LENGTH(AH 1975 BK 1577) 0272/0000

DIR: B TOTAL LEN: 40.271 MI. DIST: 02-1 SR: 45
 LEFT MUN: HARRIS T RIGHT MUN: HARRIS T

(SR9111 SEG 0500/0214) 0261/1489
 PINE ST
 (T579) 0261/1042

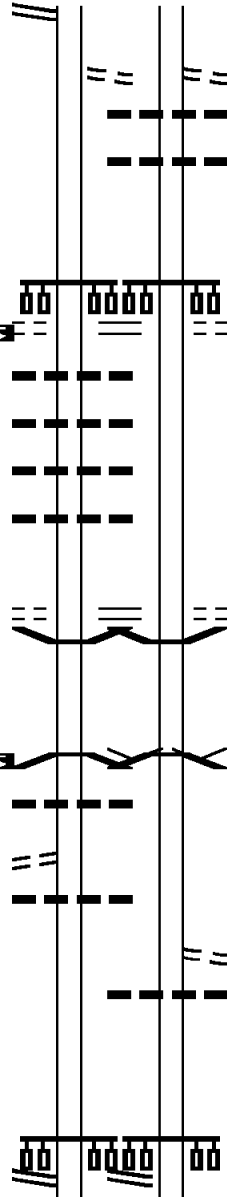
1 0 00307 0 00 0211+54 055717 FT
 BOALSBURG PK
 (T958)
 CHURCH ST
 (T846)

LENGTH(AH 1620 BK 1792) 0261/0000
 010"H 10"W CON BOX CUL
 LEN=0055 INSTALLED UNKN 0251/1756
 018"DIA CIRC CONCR
 LEN=0030 INSTALLED UNKN 0251/1405
 015"DIA CIRC CONCR
 LEN=0055 INSTALLED UNKN 0251/1067
 015"DIA CIRC CONCR
 LEN=0044 INSTALLED UNKN 0251/0640
 DIVISION SHRINE RD
 (PARK)
 OLD BOALSBURG RD
 (T359) 0251/0578
 BMSSEN 14/0045/0250/0341 0251/0022

1 0 00307 0 00 0193+71 053925 FT
 BRANCH SPRING CREEK
 BMSBG 14/0045/0250/0341
 LENGTH(AH 1792 BK 0584) 0251/0000
 015"DIA CIRC CONCR
 LEN=0100 INSTALLED UNKN 0241/0378
 TO 3010/0071 SH
 (CONN) 0241/0266
 015"DIA CIRC CONCR
 LEN=0150 INSTALLED 2002 0241/0171

1 0 00307 0 00 0187+81 053341 FT
 WERNER BL
 (SR3010 SEG 0071/1700)
 NC BOAL AV

SOUTH ATHERTON ST
 (SR3014 SEG 0180/2129)



0260/1011 PINE ST
 (T579)
 0260/0822 018"DIA CIRC CONCR
 LEN=0030 INSTALLED UNKN
 0260/0390 018"DIA CIRC METAL
 LEN=0030 INSTALLED 2002
 055723 FT 1 0 00307 0 00 0211+54
 BOALSBURG PK
 (T958)
 CHURCH ST
 (T846)

0260/0000 LENGTH(AH 1577 BK 1779)

0250/0556 DIVISION SHRINE RD
 (PARK)
 0250/0022 OLD BOALSBURG RD
 053944 FT (T359)
 BMSSEN 14/0045/0250/0341
 1 0 00307 0 00 0190+35
 VILLAGE: BOALSBURG
 BRANCH SPRING CREEK
 BMSBG 14/0045/0250/0341
 LENGTH(AH 1779 BK 0595)

0240/0144 FOR SR 0045E TO 0045E
 (CONN)
 0240/0092 018"DIA CIRC CONCR
 053349 FT LEN=0100 INSTALLED UNKN
 1 0 00307 0 00 0187+81
 WARNER BL
 (SR3010 SEG 0071/1700)
 (SR3010 SEG 0070/1690)
 NC BOAL AV

S. ATHERTON ST
 (SR3014 SEG 0180/2129)

DIR: B TOTAL LEN: 40.271 MI. DIST: 02-1 SR: 45
 LEFT MUN: HARRIS T RIGHT MUN: HARRIS T

HESS SOFTBALL COMPLEX (PRDR)	0200/0910	==	0200/1034	MISTY HILL DR (TWP)
		—	0200/0910	018 " DIA CIRC CONCR LEN=0045 INSTALLED UNKN
2 0 14018 0 00 0143+90 045061 FT			045061 FT	
WOODSIDE DR (SR3016 SEG 0010/3480)	0200/0000	==	5 0200/0000	LENGTH(AH 2644 BK 1796) ROARING RUN STRUCTURE LENGTH 12 FT BMSID 14/0045/0190/1744
		—	0190/1744	018 " DIA CIRC CONCR
		—	0190/1510	LEN=0055 INSTALLED UNKN
		—	0190/1196	018 " DIA CIRC CONCR LEN=0060 INSTALLED UNKN
		—	0190/0775	024 " DIA CIRC CONCR LEN=0030 INSTALLED UNKN
		==	0190/0726	MOUNTAIN RD (T354)
		—	0190/0592	018 " DIA CIRC CONCR LEN=0050 INSTALLED UNKN
		—	0190/0303	018 " DIA CIRC CONCR LEN=0045 INSTALLED UNKN
043265 FT			043265 FT	2 0 14018 0 00 0125+73 HESS RD (T353)
		==	5 0190/0000	LENGTH(AH 1796 BK 2596) BMSEN 14/0045/0180/2528
		—	0180/2553	2 0 14018 0 00 0125+12 ROARING RUN
		—	0180/2528	BMSBG 14/0045/0180/2528
		—	0180/1765	018 " DIA CIRC CONCR LEN=0045 INSTALLED UNKN
		—	0180/1395	018 " DIA CIRC CONCR LEN=0045 INSTALLED UNKN
040669 FT			040669 FT	2 0 14018 0 00 0099+71 VILLAGE: SHINGLETOWN
		==	5 0180/0000	LENGTH(AH 2596 BK 2415) WHITETAIL LN
		—	0170/2148	(PRDR)
W BRANCH RD (SR3009 SEG 0010/0000)	0170/0724	==		

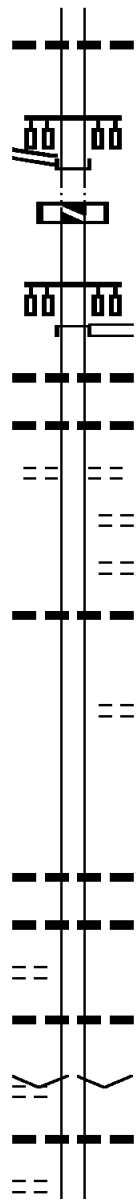
DIR: B TOTAL LEN: 40.271 MI. DIST: 02-1 SR: 45
 LEFT MUN: HARRIS T RIGHT MUN: HARRIS T

Structure ID	Length (FT)	Material	Notes
0170/0654	13	CONCR	TRIB SLAB CABIN RUN STRUCTURE LENGTH 13 FT BMSID 14/0045/0170/0654
0170/0187		CONCR	HARRIS FERGUSON T
0170/0090		CONCR	015" DIA CIRC CONCR LEN=0045 INSTALLED UNKN
038254 FT	038254	CONCR	2 0 14018 0 00 0075+48
0170/0000		CONCR	LEN=0045 INSTALLED UNKN LENGTH(AH 24 15 BK 29 11)
0160/2420		CONCR	024" DIA CIRC CONCR LEN=0055 INSTALLED UNKN
0160/1952		CONCR	036" DIA CIRC CONCR LEN=0055 INSTALLED UNKN
0160/0959		CONCR	072"H 48"W CONCR ARCH LEN=0070 INSTALLED UNKN
0160/0560		CONCR	030" DIA CIRC CONCR LEN=0060 INSTALLED UNKN
035343 FT	035343	CONCR	2 0 14018 0 00 0046+29
0160/0000		CONCR	TRIB SLAB CABIN RUN STRUCTURE LENGTH 12 FT BMSID 14/0045/0160/0000 LENGTH(AH 29 11 BK 22 06)
0150/0946		CONCR	018" DIA CIRC CONCR LEN=0060 INSTALLED UNKN
0150/0865		CONCR	024" DIA CIRC CONCR LEN=0040 INSTALLED UNKN
0150/0460		CONCR	018" DIA CIRC CONCR LEN=0040 INSTALLED UNKN
0150/0051		CONCR	018" DIA CIRC CONCR LEN=0060 INSTALLED UNKN
033137 FT	033137	CONCR	2 0 14018 0 00 0024+15
0150/0000		CONCR	LENGTH(AH 22 06 BK 23 87)
0140/1613		CONCR	024" DIA CIRC CONCR LEN=0050 INSTALLED UNKN
0140/1242		CONCR	018" DIA CIRC CONCR LEN=0045 INSTALLED UNKN
0140/0969		CONCR	018" DIA CIRC CONCR LEN=0050 INSTALLED UNKN
0140/0762		CONCR	024" DIA CIRC CONCR LEN=0050 INSTALLED UNKN
0140/0737		CONCR	015" DIA CIRC CONCR LEN=0070 INSTALLED UNKN
0140/0390		CONCR	015" DIA CIRC CONCR LEN=0070 INSTALLED UNKN

SCOTT RD
(T703)

DIR: B TOTAL LEN: 40.271 MI. DIST: 02-1 SR: 45
 LEFT MUN: FERGUSON T RIGHT MUN: FERGUSON T

2 0 14018 0 00 0000+00 030750 FT
 COLLEGE AV
 (SR0026 SEG 0080/0000) 0140/0000
 030750 FT



0140/0104 024 " DIA CIRC CONCR
 LEN=0135 INSTALLED UNKN
 NC SHINGLETOWN RD
 030750 FT
 INTER-BK PINE GROVE RD
 (SR0026 SEG 0080/0000)
 0140/0000 LTH AH 002387 BK 007021
 030750 FT
 7134/0000 LTH AH 007021 BK 001349
 INTER-AHD PINE GROVE RD
 (SR0026 SEG 0050/0000)
 WATER ST
 (SR0026 SEG 0050/0000)
 0130/1349
 0130/1288 018 " DIA CIR UNKNOWN
 LEN=0040 INSTALLED UNKN
 0130/1159 018 " DIA CIR UNKNOWN
 LEN=0050 INSTALLED UNKN
 KIRK ST
 (T649)
 0130/0919 MAYES ST
 (PRDR)
 0130/0619 DEEPWOOD RD
 (T609)
 0130/0383
 0130/0023 024 " DIA CIRC METAL
 LEN=0040 INSTALLED UNKN
 029401 FT 1 0 00056 0 00 0294+20
 DEEPWOOD RD
 (T609)
 0130/0000 LENGTH(AH 1349 BK 2856)
 0120/0890 018 " DIA CIR PLASTIC
 LEN=0045 INSTALLED 2014
 0120/0582 018 " DIA CIR PLASTIC
 LEN=0055 INSTALLED 2014
 0120/0159 018 "H 30"W ELLIP METAL
 LEN=0300 INSTALLED UNKN
 026545 FT 1 0 00056 0 00 0265+63
 VILLAGE: PINE GROVE MIL
 0120/0000 LENGTH(AH 2856 BK 1550)
 0110/1273 018 " DIA CIRC CONCR
 LEN=0040 INSTALLED 2007

029401 FT
 PLAINFIELD RD
 (T332) 0120/0259
 026545 FT
 MICHIGAN ST
 (PRDR) 0120/0000
 WYOMING AV
 (T828) 0110/1119

DIR: B TOTAL LEN: 40.271 MI. DIST: 02-1 SR: 45
 LEFT MUN: FERGUSON T RIGHT MUN: FERGUSON T

Stationing	Material	Length	Notes
0110/0997	015 "DIA CIRC CONCR	LEN=0045	INSTALLED UNKN
0110/0264	024 "DIA CIRC CONCR	LEN=0070	INSTALLED UNKN
024995 FT	1 0 00056 0 00 0250+00		
0110/0000	LENGTH(AH 1550 BK 2404)		ROSS ST
0100/1915	(T957)		
0100/1700	018 "DIA CIRC CONCR	LEN=0050	INSTALLED 2002
0100/1193	018 "DIA CIRC METAL	LEN=0060	INSTALLED UNKN
0100/0970	024 "DIA CIR PLASTIC	LEN=0050	INSTALLED 2022
0100/0606	015 "DIA CIRC CONCR	LEN=0060	INSTALLED UNKN
022591 FT	022591 FT	1 0 00056 0 00 0226+00	
0100/0000	018 "DIA CIR PLASTIC	LEN=0060	INSTALLED 2022
0090/2204	LENGTH(AH 2404 BK 2696)		015 "DIA CIRC CONCR
0090/1100	LEN=0045		INSTALLED UNKN
0090/0236	015 "DIA CIRC CONCR	LEN=0065	INSTALLED UNKN
019895 FT	019895 FT	1 0 00056 0 00 0199+07	
0090/0000	LENGTH(AH 2696 BK 2167)		
0080/0956	015 "DIA CIRC CONCR	LEN=0050	INSTALLED UNKN
017728 FT	017728 FT	AG RESEARCH CENTER B RD	
0080/0000	(PRDR)	LENGTH(AH 2167 BK 3164)	
0070/3164	018 "DIA CIRC CONCR	LEN=0050	INSTALLED UNKN
0070/1763	015 "DIA CIRC CONCR	LEN=0055	INSTALLED UNKN

1 0 00056 0 00 0177+43 017728 FT
 TADPOLE RD
 (T965) 0080/0000

DIR: B TOTAL LEN: 40.271 MI. DIST: 02-1 SR: 45
 LEFT MUN: FERGUSON T RIGHT MUN: FERGUSON T

Stationing	Segment	Material	Length	Notes
	0070/1200	AG RESEARCH CENTER D RD (PRDR)		
014564 FT	0070/0133	015 "DIA CIRC CONCR	LEN=0050	INSTALLED UNKN
	014564 FT	1 0 00056 0 00 0145+81		
	0070/0000	AG RESEARCH CENTER E RD (PRDR)	LENGTH(AH 3164 BK 2430)	
AG RESEARCH CENTER F RD (PRDR)	0060/2168	0060/2239		
	0060/1799	015 "DIA CIRC CONCR	LEN=0045	INSTALLED UNKN
012134 FT	0060/0619	AG RESEARCH CENTER G RD (PRDR)		
	012134 FT	1 0 00056 0 00 0121+52		
	0060/0000	AG RESEARCH CENTER H RD (PRDR)	LENGTH(AH 2430 BK 2528)	
AG RESEARCH CENTER I RD (PRDR)	0050/1084	0050/1487		
	0050/1218	018 "DIA CIR PLASTIC	LEN=0060	INSTALLED 2022
	0050/1095	AG RESEARCH CENTER I RD (PRDR)		
	0050/0690	018 "DIA CIR PLASTIC	LEN=0054	INSTALLED 2022
009606 FT	0050/0390	015 "DIA CIRC CONCR	LEN=0045	INSTALLED UNKN
	0050/0020	018 "DIA CIR PLASTIC	LEN=0045	INSTALLED 2022
	009606 FT	018 "DIA CIRC METAL	LEN=0045	INSTALLED 2022
	0050/0000	AG RESEARCH CENTER J RD (PRDR)	LENGTH(AH 2528 BK 2450)	
POE	0040/2090	AG RESEARCH CENTER J RD (PRDR)		
	0040/1720	015 "DIA CIRC CONCR	LEN=0050	INSTALLED UNKN
	0040/1328	015 "DIA CIRC CONCR	LEN=0060	INSTALLED UNKN
007156 FT	0040/0439	015 "DIA CIRC CONCR	LEN=0050	INSTALLED UNKN
	007156 FT	1 0 00056 0 00 0071+76		

DIR: B TOTAL LEN: 40.271 MI. DIST: 02-1 SR: 45
 LEFT MUN: FERGUSON T RIGHT MUN: FERGUSON T

AG RESEARCH CENTER L RD
 (PRDR) 0030/1742

004488 FT

1 0 00056 0 00 0017+00 001678 FT
 DEIBLER RD
 (T330) 0020/0000

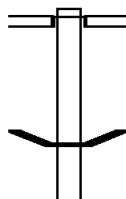
000000 FT

0040/0000	VILLAGE: ROCK SPRINGS
0030/2421	LENGTH(AH 2450 BK 2668)
0030/2278	015 "DIA CIRC METAL
	LEN=0050 INSTALLED UNKN
	AG RESEARCH CENTER K RD
	(PRDR)
0030/1459	015 "DIA CIRC METAL
	LEN=0050 INSTALLED UNKN
0030/0817	AG RESEARCH CENTER M RD
	(PRDR)
0030/0807	015 "DIA CIRC CONCR
	LEN=0040 INSTALLED UNKN
0030/0566	015 "DIA CIRC CONCR
	LEN=0050 INSTALLED UNKN
004488 FT	1 0 00056 0 00 0045+09
0030/0000	LENGTH(AH 2668 BK 2810)
0020/2568	015 "DIA CIRC CONCR
	LEN=0055 INSTALLED UNKN
0020/2302	015 "DIA CIRC CONCR
	LEN=0055 INSTALLED UNKN
0020/1915	015 "DIA CIRC METAL
	LEN=0055 INSTALLED UNKN
0020/1191	015 "DIA CIRC CONCR
	LEN=0055 INSTALLED UNKN
0020/0068	BMS EN 14/0045/0020/0045
	1 0 00056 0 00 0024+27
	SPRUCE CREEK
0020/0045	BMSBG 14/0045/0020/0045
001678 FT	
0020/0000	LENGTH(AH 2810 BK 1678)
0010/1545	018 "DIA CIRC METAL
	LEN=0035 INSTALLED UNKN
0010/0652	018 "DIA CIRC METAL
	LEN=0040 INSTALLED UNKN
000000 FT	1 0 00056 0 00 0000+00
	NC PINE GROVE RD
	INTER-BK SR 0045 SH
	(SR0045 SEG 0260/2414)
	MFC BEGIN = C
	BK-HUNTINGDON (31)
0010/0000	LENGTH(AH 1678 BK 0000)

EXTRACT DATE: 12/18/2023 ROADWAY MANAGEMENT SYSTEM PAGE NUMBER: 28
 PRINT DATE: 12/19/2023 SLD COUNTY/SR - ANNUAL PRINT COUNTY: CENTRE
 DIR: B TOTAL LEN: 27.247 MI. DIST: 02-1 SR: 26
 LEFT MUN: HOWARD T RIGHT MUN: HOWARD T

143862 FT

143866 FT
 INTER-AHD HOWARD DIVIDE RD
 (SR1001 SEG 0010/0000)
 BALD EAGLE VALLEY RD
 0640/2150 (SR0150 SEG 0320/0000)



141712 FT

0640/0421 BMSN 14/0026/0640/0000
 141716 FT 2 0 14012 0 00 0016+91
 BALD EAGLE CREEK

DIR: B TOTAL LEN: 27.247 MI. DIST: 02-1 SR: 26
 LEFT MUN: HOWARD T RIGHT MUN: HOWARD T

Street Name	Stationing	Notes
	0640/0000	BMSBG 14/0026/0640/0000 LENGTH(AH 2150 BK 1698)
	0630/0864	HOWARD HOWARD B
	0630/0233	KLINE AL (BORO)
	140018 FT	2 0 14012 0 00 0000+00
	0630/0000	MAIN ST (BORO)
	0620/2350	LENGTH(AH 1698 BK 2372) 015 "DIA CAST IRON LEN=0030 INSTALLED UNKN
PINE ST (BORO)	0620/2154	
BLACK ST (BORO)	0620/1832	
SPEARING ST (BORO)	0620/1457	
	0620/1295	SCHOOL ST (BORO)
	0620/0811	COPEN ST (BORO)
	0620/0769	015 "DIA CIRC METAL LEN=0045 INSTALLED UNKN
GRADEN ST (BORO)	0620/0461	018 "DIA CIRC CONCR LEN=0030 INSTALLED UNKN
	0620/0297	MILL ST (BORO)
	0620/0294	018 "DIA CIRC CONCR LEN=0030 INSTALLED UNKN
	0620/0198	BMSEN 14/0026/0620/0000
	137646 FT	1 0 00589 0 00 0259+27
	0620/0000	OTHER RR BMSBG 14/0026/0620/0000 LENGTH(AH 2372 BK 2451)
	0610/2242	018 "DIA CIRC CONCR LEN=0030 INSTALLED UNKN
	0610/2094	024 "DIA CIR PLASTIC LEN=0030 INSTALLED 2021
HILLCREST RD (TWP)	0610/2024	
	0610/1685	HOWARD HOWARD T
	0610/1635	018 "DIA CIR PLASTIC LEN=0040 INSTALLED 1999
	0610/1420	018 "DIA CIR PLASTIC LEN=0030 INSTALLED UNKN

DIR: B TOTAL LEN: 27.247 MI. DIST: 02-1 SR: 26
 LEFT MUN: HOWARD T RIGHT MUN: HOWARD T

Stationing	Description	Material	Length	Notes
0610/1225	018" DIA	CIR PLASTIC	LEN=0040	INSTALLED 1999
0610/1110	018" DIA	CIR PLASTIC	LEN=0040	INSTALLED 1999
0610/0933	018" DIA	CIR PLASTIC	LEN=0035	INSTALLED UNKN
0610/0501	024" DIA	CIR PLASTIC	LEN=0035	INSTALLED 2002
0610/0209	018" DIA	CIRC METAL	LEN=0030	INSTALLED UNKN
0610/0116	LC FOR PARK RD (T948)			
0610/0020	018" DIA	CIR PLASTIC	LEN=0045	INSTALLED UNKN
135195 FT	1 0 00589 0 00 0234+45			
0610/0000	PARK RD (T948)			
0600/1630	LENGTH(AH 2451 BK 2014)			
0600/1060	018" DIA	CIRC METAL	LEN=0040	INSTALLED UNKN
0600/0814	018" DIA	CIR PLASTIC	LEN=0035	INSTALLED UNKN
0600/0425	HOWARD MARION T			
133177 FT	018" DIA	CIRC METAL	LEN=0040	INSTALLED UNKN
0600/0000	1 0 00589 0 00 0214+68			
0590/3125	LENGTH(AH 2014 BK 3272)			
0590/2582	018" DIA	CIR PLASTIC	LEN=0040	INSTALLED UNKN
0590/1791	018" DIA	CIRC METAL	LEN=0040	INSTALLED UNKN
0590/1747	BMS EN 14/0026/0590/1747			
	1 0 00589 0 00 0182+00			
	LICK RUN			
	BMSBG 14/0026/0590/1747			
129905 FT	0590/0360	018" DIA	CIRC METAL	LEN=0040
	129909 FT	1 0 00589 0 00 0182+00		
	SLAUGHTER HOUSE RD (T478)			
	0590/0000	LENGTH(AH 3272 BK 2963)		
	0580/2188	BMS EN 14/0026/0580/2154		
	1 0 00589 0 00 0174+10			
	BRANCH LICK RUN			

DIR: B TOTAL LEN: 27.247 MI. DIST: 02-1 SR: 26
 LEFT MUN: MARION T RIGHT MUN: MARION T

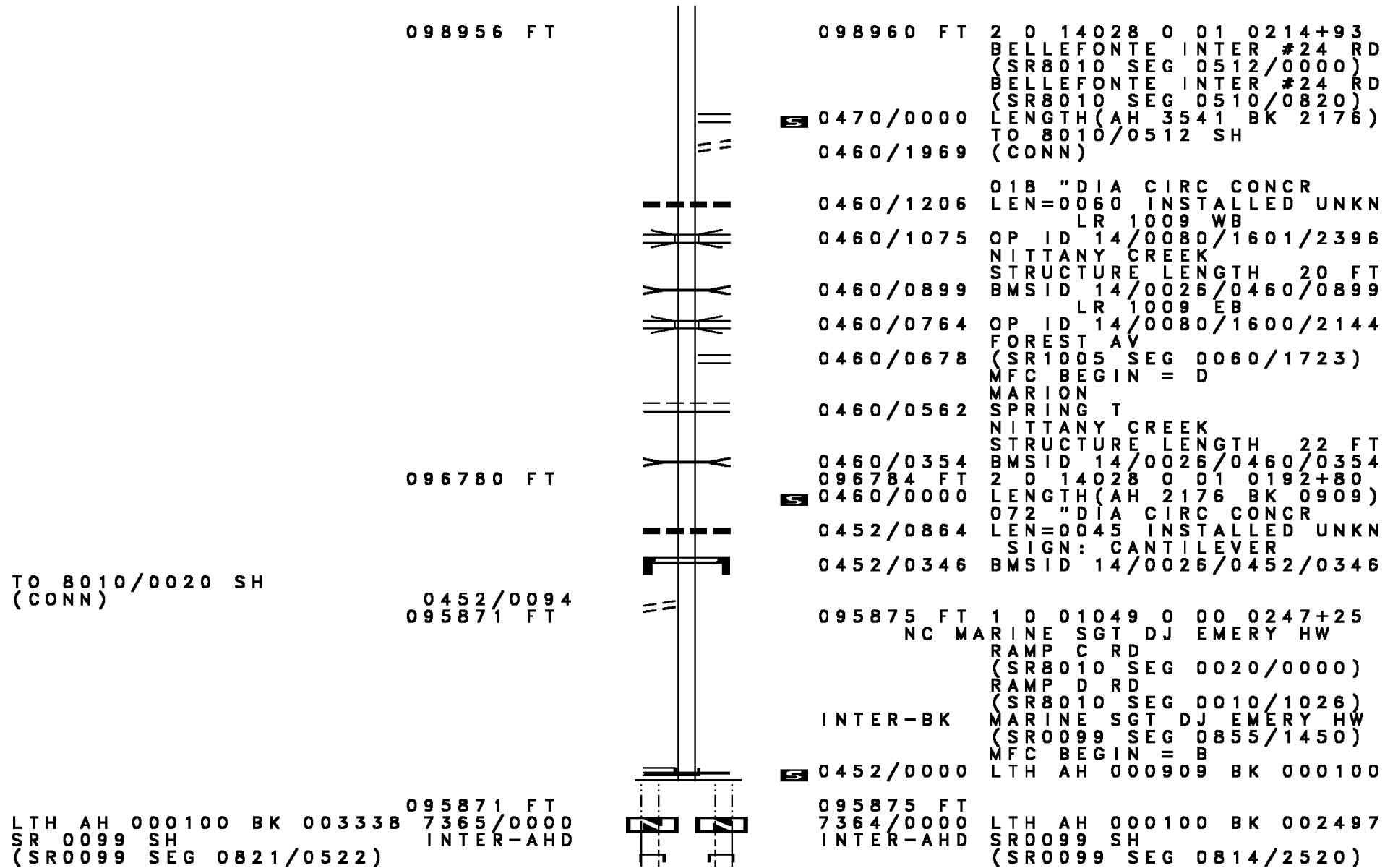
		0580/2154	BMSBG 14/0026/0580/2154
		0580/1570	018 "DIA CIR PLASTIC
		0580/1247	LEN=0035 INSTALLED UNKN
		0580/0867	018 "DIA CIRC METAL
		0580/0215	LEN=0035 INSTALLED UNKN
		0580/0085	015 "DIA CIRC METAL
126942 FT		126946 FT	LEN=0035 INSTALLED UNKN
		0580/0000	1 0 00589 0 00 0152+45
			LENGTH(AH 2963 BK 1133)
		0570/0020	024 "DIA CIRC METAL
125809 FT		125813 FT	LEN=0050 INSTALLED UNKN
			1 0 00589 0 00 0141+19
			JACKSONVILLE RD
			(SR1010 SEG 0060/0000)
			NC WA LNUT ST
			HUBERSBURG RIDGE RD
		0570/0000	(SR1010 SEG 0060/0000)
			LENGTH(AH 1133 BK 2715)
		0560/2710	036 "DIA CIRC METAL
			LEN=0040 INSTALLED UNKN
		0560/0735	018 "DIA CIRC METAL
		123098 FT	LEN=0040 INSTALLED UNKN
123094 FT			2 0 14028 0 01 0455+95
			036 "H 72 "W CON BOX CUL
		0560/0000	LEN=0030 INSTALLED UNKN
			LENGTH(AH 2715 BK 3116)
			WEIGHTS LN
		0550/2546	(T474)
		0550/2100	018 "DIA CIR PLASTIC
			LEN=0040 INSTALLED 1999
		0550/1000	018 "DIA CIR PLASTIC
			LEN=0030 INSTALLED 1999
		0550/0380	018 "DIA CIR PLASTIC
			LEN=0036 INSTALLED 1999

DIR: B TOTAL LEN: 27.247 MI. DIST: 02-1 SR: 26
 LEFT MUN: MARION T RIGHT MUN: MARION T

119978 FT		119982 FT	2 0 14028 0 01 0424+85
		5 0550/0000	LENGTH(AH 3116 BK 2317)
	---	0540/1620	036 "DIA CIR PLASTIC LEN=0030 INSTALLED UNKN
	---	0540/0895	018 "DIA CIR PLASTIC LEN=0040 INSTALLED 1999
117661 FT		117665 FT	2 0 14028 0 01 0401+72
		5 0540/0000	LENGTH(AH 2317 BK 2576)
	---	0530/2440	015 "DIA CIRC METAL LEN=0040 INSTALLED UNKN
	---	0530/2355	018 "DIA CIR PLASTIC LEN=0040 INSTALLED UNKN
	---	0530/1790	018 "DIA CIR PLASTIC LEN=0040 INSTALLED 1998
	---	0530/1090	015 "DIA CIRC METAL LEN=0035 INSTALLED UNKN
	---	0530/0603	018 "DIA CIR PLASTIC LEN=0040 INSTALLED 1998
115085 FT		115089 FT	2 0 14028 0 01 0376+00
		5 0530/0000	LENGTH(AH 2576 BK 2602)
	---	0520/1819	018 "DIA CIR PLASTIC LEN=0036 INSTALLED 2022
		0520/0392	SR 6126 SH (SR6126 SEG 0512/2884) 018 "DIA CIR PLASTIC LEN=0048 INSTALLED 2022
112483 FT		0520/0194	LEN=0048 INSTALLED 2022
		112487 FT	2 0 14028 0 01 0350+02
		5 0520/0000	LENGTH(AH 2602 BK 2639)
	---	0510/2049	018 "DIA CIR PLASTIC LEN=0046 INSTALLED 2022
	---	0510/1732	041 "DIA CIRC CONCR LEN=0046 INSTALLED 2022
	---	0510/1238	041 "DIA CIRC CONCR LEN=0042 INSTALLED 2022
	---	0510/0705	018 "DIA CIR PLASTIC LEN=0040 INSTALLED 2022
	---	0510/0005	018 "H 00 "W MULT METAL LEN=0032 INSTALLED 1998
109844 FT		109848 FT	2 0 14028 0 01 0323+67
		5 0510/0000	LENGTH(AH 2639 BK 2351)

DIR: B TOTAL LEN: 27.247 MI. DIST: 02-1 SR: 26
 LEFT MUN: MARION T RIGHT MUN: MARION T

Stationing	Material	Quantity	Notes
	WALNUT RIDGE RD (T485)		
0500/2129	024" DIA CIR PLASTIC	LEN=0040	INSTALLED 1998
0500/1928	030" DIA CIRC METAL	LEN=0035	INSTALLED UNKN
0500/1030	018" DIA CIR PLASTIC	LEN=0035	INSTALLED UNKN
0500/0780	018" DIA CIR PLASTIC	LEN=0035	INSTALLED 1998
0500/0585	018" DIA CIR PLASTIC	LEN=0035	INSTALLED 1998
0500/0220	018" DIA CIR PLASTIC	LEN=0036	INSTALLED 1998
107493 FT	2 0 14028 0 01 0300+00		
107497 FT	5 0500/0000	LENGTH(AH 2351 BK 2313)	
	018" DIA CIR PLASTIC	LEN=0032	INSTALLED 1998
0490/1500	018" DIA CIR PLASTIC	LEN=0036	INSTALLED 1998
0490/1005	015"H 20"W ELLIP METAL	LEN=0035	INSTALLED UNKN
0490/0040	2 0 14028 0 01 0276+83		
105180 FT	105184 FT		
	018" DIA CIR PLASTIC	LEN=0035	INSTALLED UNKN
5 0490/0000	LENGTH(AH 2313 BK 2683)		
	018" DIA CIR PLASTIC	LEN=0035	INSTALLED UNKN
0480/2295	018" DIA CIR PLASTIC	LEN=0036	INSTALLED 1998
0480/0840	015" DIA CIRC METAL	LEN=0035	INSTALLED UNKN
0480/0259	2 0 14028 0 01 0250+00		
102497 FT	102501 FT		
5 0480/0000	LENGTH(AH 2683 BK 3541)		
	018" DIA CIR PLASTIC	LEN=0030	INSTALLED UNKN
0470/3090	018" DIA CIRC METAL	LEN=0036	INSTALLED 1998
0470/2485			



098956 FT

098960 FT 2 0 14028 0 01 0214+93
 BELLEFONTE INTER #24 RD
 (SR8010 SEG 0512/0000)
 BELLEFONTE INTER #24 RD
 (SR8010 SEG 0510/0820)
 LENGTH(AH 3541 BK 2176)
 TO 8010/0512 SH
 0460/1969 (CONN)

0460/1206 018 "DIA CIRC CONCR
 LEN=0060 INSTALLED UNKN
 LR 1009 WB
 0460/1075 OP ID 14/0080/1601/2396
 NITTANY CREEK
 STRUCTURE LENGTH 20 FT
 0460/0899 BMSID 14/0026/0460/0899
 LR 1009 EB
 0460/0764 OP ID 14/0080/1600/2144
 FOREST AV
 0460/0678 (SR1005 SEG 0060/1723)
 MFC BEGIN = D

096780 FT

0460/0562 MARION
 SPRING T
 NITTANY CREEK
 STRUCTURE LENGTH 22 FT
 0460/0354 BMSID 14/0026/0460/0354
 096784 FT 2 0 14028 0 01 0192+80
 0460/0000 LENGTH(AH 2176 BK 0909)
 072 "DIA CIRC CONCR
 0452/0864 LEN=0045 INSTALLED UNKN
 SIGN: CANTILEVER
 0452/0346 BMSID 14/0026/0452/0346

TO 8010/0020 SH
 (CONN)

0452/0094
 095871 FT

095875 FT 1 0 01049 0 00 0247+25
 NC MA RINE SGT DJ EMERY HW
 RAMP C RD
 (SR8010 SEG 0020/0000)
 RAMP D RD
 (SR8010 SEG 0010/1026)
 INTER-BK MARINE SGT DJ EMERY HW
 (SR0099 SEG 0855/1450)
 MFC BEGIN = B
 0452/0000 LTH AH 000909 BK 000100

LTH AH 000100 BK 003338 095871 FT
 SR 0099 SH 7365/0000
 (SR0099 SEG 0821/0522) INTER-AHD

095875 FT
 7364/0000 LTH AH 000100 BK 002497
 INTER-AHD SR0099 SH
 (SR0099 SEG 0814/2520)

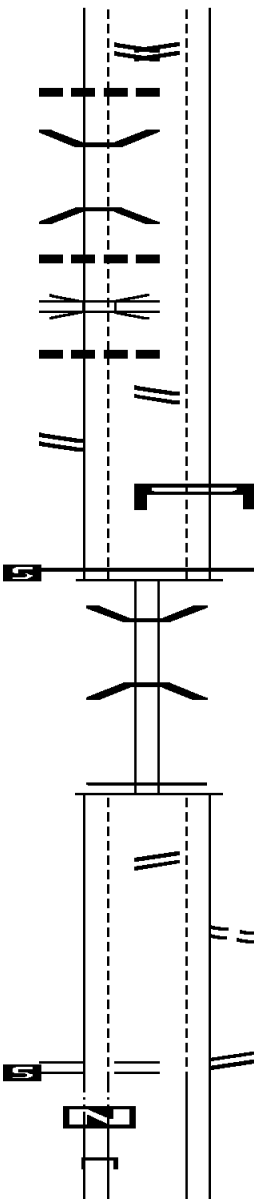
DIR: B TOTAL LEN: 27.247 MI. DIST: 02-1 SR: 26
 LEFT MUN: SPRING T RIGHT MUN: SPRING T

SR 0099 SH
 (SR0099 SEG 0821/0522) 0361/3338
 048 "DIA CIRC CONCR
 LEN=0122 INSTALLED 2001 0361/2992
 BMS EN 14/0026/0361/1907 0361/2297
 0 00000 0 0 0000+00
 SR 6026
 BMSBG 14/0026/0361/1907 0361/1907
 018 "DIA CIRC CONCR
 LEN=0070 INSTALLED UNKN 0361/1857
 RAMP 8021
 OP ID 14/8021/0770/0404 0361/1507
 018 "DIA CIRC CONCR
 LEN=0040 INSTALLED 2001 0361/1242

RAMP ES RD
 (SR8021 SEG 0020/1375) 0361/0845

0 0 00000 0 00 0000+00 092533 FT
 MFC BEGIN = B
 LENGTH(AH 3338 BK 1445) 0361/0000

0 0 00000 0 00 0000+00 089688 FT
 NC SR 0026 SH
 COLLEGE AV
 (SR0026 SEG 0352/0208)
 (SR0026 SEG 0353/0218)
 LTH AH 001400 BK 000100 0357/0000
 089688 FT
 LTH AH 000100 BK 000994 7355/0000
 NITTANY VALLEY DR INTER-AHD
 (SR0064 SEG 0010/0000) 0353/0994



0360/2497 (SR0099 SH SEG 0814/2520)

0360/0942 RAMP W RD
 (SR8021 SEG 0770/0000)

0360/0554 SIGN: 2 CHORD TRUSS
 093378 FT BMSID 14/0026/0360/0554
 0 0 00000 0 00 0000+00
 MFC BEGIN = B
 0360/0000 LENGTH(AH 2497 BK 1445)

0358/0724 BMS EN 14/0026/0358/0618
 0 00000 0 0 0000+00
 0358/0618 NITTANY & BALD EAGLE RR
 BMSBG 14/0026/0358/0618
 091933 FT 0 0 00000 0 00 0000+00
 MFC BEGIN = B
 0358/0000 LENGTH(AH 1445 BK 1274)

0356/0980 DEAD END RD
 (SR9426 SEG 0010/0220)

0356/0106 FROM 0064/0010 SH
 (CONN)
 090659 FT 0 0 00000 0 00 0000+00
 SR 0064 SH
 (SR0064 SEG 0010/0000)
 NC SR 0026 SH
 0356/0000 LENGTH(AH 1274 BK 0990)

DIR: B TOTAL LEN: 27.247 MI. DIST: 02-1 SR: 26
 LEFT MUN: SPRING T RIGHT MUN: SPRING T

SR	SEG	START	END	LENGTH	DESCRIPTION	SR	SEG	START	END	LENGTH	DESCRIPTION
SR 0026 SH	(SR0026 SEG 0357/0000)	0353/0218	0352/0208	089669 FT		SR 0026 SH	(SR0026 SEG 0357/0000)	0352/0208	089669 FT		
2 0 14025 0 00 0072+90		088694 FT				2 0 14025 0 00 0072+90					
MFC BEGIN = B						MFC BEGIN = B					
LENGTH(AH 0994 BK 1964)		0353/0000	0352/0000			LENGTH(AH 0990 BK 1964)		0352/0000			
						015 "DIA CIRC CONCR					
WITHERITE RD (T432)		0350/1852	0350/1904			LEN=0080					INSTALLED UNKN
						018 "DIA CIR PLASTIC					
						LEN=0050					INSTALLED UNKN
						018 "DIA CIRC METAL					
						LEN=0050					INSTALLED UNKN
						036 "DIA CIRC CONCR					
						LEN=0060					INSTALLED UNKN
						018 "DIA CIR PLASTIC					
						LEN=0060					INSTALLED UNKN
						015 "DIA CIRC CONCR					
						LEN=0150					INSTALLED UNKN
086730 FT		0350/0070	0350/0000	087705 FT		2 0 14025 0 00 0056+48					
						LENGTH(AH 1964 BK 2730)					
						STONE QUARRY RD					
						(PRDR)					
						BMSSEN 14/0026/0340/2482					
						0 0 00000 0 00 0000+00					
						NITTANY & BALD EAGLE RR					
						BMSBG 14/0026/0340/2482					
						018 "DIA CIRC CONCR					
						LEN=0030					INSTALLED UNKN
US ARMY RESERVE RD (PRDR)		0340/1243	0340/0720			018 "DIA CIRC CONCR					
						LEN=0050					INSTALLED UNKN
						BMSSEN 14/0026/0340/0308					
						0 0 00000 0 00 0000+00					
						BRANCH GAP RUN					
						BMSBG 14/0026/0340/0308					
						HARRISON RD					
						(T941)					
						2 0 14025 0 00 0029+09					
084000 FT		0340/0240	0340/0322	084975 FT		WHITMAN AV					
						(T635)					
						LENGTH(AH 2730 BK 2902)					
						HARVEY ST					
						(T636)					

DIR: B TOTAL LEN: 27.247 MI. DIST: 02-1 SR: 26
 LEFT MUN: SPRING T RIGHT MUN: SPRING T

Stationing	Segment	Material	Length	Notes
0330/2090	0330/1890	018" DIA CIRC CONCR	LEN=0035	INSTALLED UNKN
		MIDDLE ST		
		(T573)		
0330/1505	0330/1477	018" DIA CIRC METAL	LEN=0050	INSTALLED UNKN
		MARKLE ST		
		(T842)		
0330/1200	0330/0983	018" DIA CIR PLASTIC	LEN=0035	INSTALLED UNKN
		ELM ST		
		(TWP)		
0330/0350	0330/0060	015" DIA CIRC CONCR	LEN=0035	INSTALLED UNKN
		018" DIA CIR PLASTIC	LEN=0040	INSTALLED UNKN
081098 FT	082073 FT	2 0 14025 0 00 0000+00		
		MAIN ST		
		(SR0144 SEG 0200/0000)		
MAIN ST (SR0144 SEG 0200/0000)	0330/0000	LENGTH(AH 2902 BK 2197)		
		SPRUCE ST		
		(T574)		
0320/1974	0320/1855	015" DIA CIRC CONCR	LEN=0035	INSTALLED UNKN
		015" DIA CIRC CONCR	LEN=0040	INSTALLED UNKN
0320/1665	0320/1560	TRESSLER ST		
		(T775)		
0320/1235	0320/1190	018" DIA CIRC METAL	LEN=0040	INSTALLED UNKN
		LOGAN AV		
		(TWP)		
NORMAN ST (T624)	0320/1176			
		SWEENEY ST		
		(T745)		
		LARIMER ST		
		(T622)		
NORMAN AV (T624)	0320/0298			
		015" DIA CIRC CONCR	LEN=0040	INSTALLED UNKN
078901 FT	079876 FT	1 0 00056 0 04 1039+08		
		SPRING		
		BENNER T		
		LENGTH(AH 2197 BK 2867)		
		036" DIA CIRC CONCR	LEN=0045	INSTALLED UNKN
		0310/2795		

DIR: B TOTAL LEN: 27.247 MI. DIST: 02-1 SR: 26
 LEFT MUN: BENNER T RIGHT MUN: BENNER T

ROBINSON LN
(T384)

0310/1829

076034 FT

073691 FT

ROCKVIEW CORRECTIONS RD

==	0310/2271	COMMERCE ST (TWP)
---	0310/1949	048 " DIA CIRC CONCR LEN=0100 INSTALLED UNKN (APRA) THOMAS TIMBERLAN BREONS LN
POE	0310/1919	(T367)
==	0310/1787	018 " DIA CIR PLASTIC LEN=0060 INSTALLED UNKN
---	0310/0790	018 " DIA CIRC CONCR LEN=0065 INSTALLED UNKN
---	0310/0420	015 " DIA CIRC CONCR LEN=0035 INSTALLED UNKN THOMAS MTN RD
==	0310/0040	(PRDR)
~	077009 FT	1 0 00056 0 04 1010+30 VILLAGE: PLEASANT GAP
5	0310/0000	LENGTH(AH 2867 BK 2343) 018"H 00"W MULT CONCR
---	0300/2110	LEN=0050 INSTALLED UNKN DRIVERS EXAM RD
==	0300/1821	(GOVT)
---	0300/1151	072 " DIA CIRC CONCR LEN=0055 INSTALLED UNKN
---	0300/0845	015 " DIA CIRC CONCR LEN=0045 INSTALLED UNKN
~	074666 FT	1 0 00056 0 04 0986+76 VILLAGE: PERU
5	0300/0000	LENGTH(AH 2343 BK 2665) PERU CR
==	0290/2367	(TWP) PERU CR
==	0290/2031	(TWP)
---	0290/1800	060 " DIA CIRC CONCR LEN=0065 INSTALLED UNKN
---	0290/1145	030 " DIA CIRC CONCR LEN=0060 INSTALLED UNKN
---	0290/0851	048 " DIA CIRC CONCR LEN=0080 INSTALLED UNKN
+++++	0290/0719	(AAR 506368D)#TRKS 01 015 " DIA CIRC CONCR
---	0290/0595	LEN=0085 INSTALLED UNKN

EXTRACT DATE: 12/18/2023
PRINT DATE: 12/19/2023

ROADWAY MANAGEMENT SYSTEM
SLD COUNTY/SR - ANNUAL PRINT

PAGE NUMBER: 17
COUNTY: CENTRE

DIR: B TOTAL LEN: 27.247 MI.
LEFT MUN: BENNER T

DIST: 02-1 SR: 26
RIGHT MUN: BENNER T

(GOVT)

0290/0315

POI

0290/0315 (APRA) ROCKVIEW STATE C
018 "DIA CIRC CONCR
0290/0070 LEN=0050 INSTALLED UNKN
072001 FT 1 0 00056 0 04 0960+00
5 0290/0000 LENGTH(AH 2665 BK 1619)

071026 FT

069407 FT

0280/0660 BENNER COLLEGE T
070382 FT 1 0 00056 0 04 0943+40
018 "DIA CIRC CONCR
LEN=0050 INSTALLED UNKN
5 0280/0000 LENGTH(AH 1619 BK 2471)
018 "DIA CIRC CONCR
0270/2010 LEN=0040 INSTALLED UNKN
030 "DIA CIRC CONCR
0270/1685 LEN=0040 INSTALLED UNKN
018 "DIA CIRC CONCR
0270/1170 LEN=0055 INSTALLED UNKN
015 "DIA CIRC CONCR
0270/0867 LEN=0055 INSTALLED UNKN
024 "DIA CIRC CONCR
0270/0623 LEN=0060 INSTALLED UNKN

066936 FT

067911 FT 1 0 00056 0 03 0888+50
5 0270/0000 LENGTH(AH 2471 BK 1480)
015 "DIA CIRC CONCR
0264/1303 LEN=0070 INSTALLED UNKN
015 "DIA CIRC CONCR
0264/0866 LEN=0070 INSTALLED UNKN
018 "DIA CIRC CONCR
0264/0445 LEN=0070 INSTALLED UNKN
066431 FT 1 0 00056 0 03 0873+70
TRANSFER RD
(T932)

065456 FT

5 0264/0000 LENGTH(AH 1480 BK 2694)
015 "DIA CIRC CONCR
0260/2581 LEN=0066 INSTALLED UNKN

MARGARET CR
(PRDR)

0260/2245

==

0260/2030 018 "DIA CIRC METAL
LEN=0030 INSTALLED UNKN
CORNING ASAH VIDEO RD
(PRDR)
0260/1549 015 "DIA CIRC CONCR
0260/1478 LEN=0060 INSTALLED UNKN
015 "DIA CIRC CONCR
0260/1013 LEN=0060 INSTALLED UNKN
015 "DIA CIRC CONCR

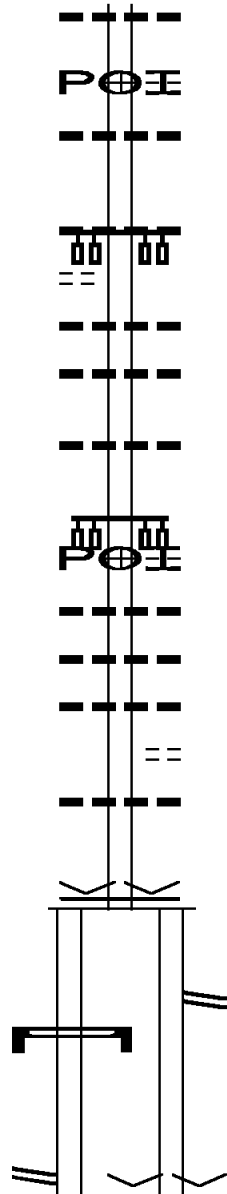
DIR: B TOTAL LEN: 27.247 MI. DIST: 02-1 SR: 26
 LEFT MUN: COLLEGE T RIGHT MUN: COLLEGE T

SHILOH RD
 (T378)

062762 FT

0250/2969

059621 FT



0260/0719	LEN=0060	INSTALLED UNKN
	(APRA)	SUMMIT PARK
	(PRDR)	SUMMIT PARK
0260/0714	015 " DIA	CIRC CONCR
0260/0225	LEN=0060	INSTALLED UNKN
063737 FT	1 0 00056	0 03 0846+50
0260/0000	LENGTH(AH 2694 BK 3141)	
	018 " DIA	CIRC CONCR
0250/3044	LEN=0070	INSTALLED UNKN
0250/2969	018 " DIA	CIRC CONCR
0250/2825	LEN=0050	INSTALLED UNKN
	018 " DIA	CIRC CONCR
0250/2530	LEN=0060	INSTALLED UNKN
0250/1880	018 " DIA	CIRC CONCR
	LEN=0050	INSTALLED UNKN
	(APRA)	CLEVELAND BROTHE
	DECIBEL RD	(T382)
0250/1270	024 " DIA	CIRC CONCR
0250/1199	LEN=0050	INSTALLED UNKN
	018 " DIA	CIRC CONCR
0250/0923	LEN=0070	INSTALLED UNKN
	018 " DIA	CIRC CONCR
0250/0583	LEN=0070	INSTALLED UNKN
	INDIAN PARK RD	(TWP)
0250/0434	018 " DIA	CIRC CONCR
0250/0400	LEN=0050	INSTALLED UNKN
060596 FT	1 0 00056	0 02 0815+28
	VILLAGE: DALE SUMMIT	
	MFC BEGIN = B	
0250/0000	LENGTH(AH 3141 BK 0305)	
0248/0120	COLLEGE AV	(SR9102 SEG 0750/0399)
060291 FT	1 0 00871	2 00 0003+77
	VILLAGE: DALE SUMMIT	
	BENNER PK	
	(SR0150 SEG 0013/0000)	

SIGN STRUCTURE
 BMSID 14/0026/0249/0106 0249/0106
 0 0 00000 0 00 0000+00 059366 FT
 BENNER PK
 (SR0150 SEG 0012/0000)
 (SR0150 SEG 0013/0000)
 BENNER PK
 (SR0150 SEG 0013/0000)

DIR: B TOTAL LEN: 27.247 MI. DIST: 02-1 SR: 26
 LEFT MUN: COLLEGE T RIGHT MUN: COLLEGE T

Stationing	Description	Stationing	Description
(SR0150 SEG 0012/0000) NC COLLEGE AV		(SR0150 SEG 0012/0000) NC COLLEGE AV	
LENGTH(AH 0255 BK 0670) 0249/0000		0248/0000 LENGTH(AH 0305 BK 0694)	
		015 "DIA CIRC CONCR	
		0246/0455 LEN=0148 INSTALLED UNKN	
		COLLEGE AV	
		0246/0302 (SR9102 SEG 0750/0000)	
		015 "DIA CIRC CONCR	
		0246/0274 LEN=0070 INSTALLED UNKN	
		059597 FT 1 0 00871 0 02 0125+54	
0 0 00000 0 00 0000+00 058696 FT		VILLAGE: DALE SUMMIT	
NC BENNER PK		NC BENNER PK	
UNNAMED AL		UNNAMED AL	
(TWP)		(TWP)	
LENGTH(AH 0670 BK 0757) 0247/0000		0246/0000 LENGTH(AH 0694 BK 0757)	
018 "DIA CIRC CONCR			
LEN=0027 INSTALLED UNKN 0231/0593			
		018 "DIA CIRC CONCR	
		LEN=0035 INSTALLED 2003	
SHORT ST		SHORT ST	
(TWP)		(TWP)	
018 "DIA CIRC CONCR 0231/0519		0230/0524	
LEN=0030 INSTALLED UNKN 0231/0245			
		018 "DIA CIRC CONCR	
		LEN=0050 INSTALLED 2003	
		1 0 00056 0 02 0799+24	
1 0 00056 0 02 0799+24 057939 FT		015 "DIA CIRC CONCR	
GERALD ST		LEN=0040 INSTALLED 2003	
(T927)		GERALD ST	
STRUBLE RD		(T927)	
(T380)		STRUBLE RD	
		(T380)	
LENGTH(AH 0757 BK 3453) 0231/0000		0230/0000 LENGTH(AH 0757 BK 3420)	
018 "DIA CIRC CONCR			
LEN=0045 INSTALLED UNKN 0221/3453			
		018 "DIA CIRC CONCR	
		LEN=0040 INSTALLED 2003	
018 "DIA CIRC CONCR			
LEN=0035 INSTALLED UNKN 0221/3090		0220/3158	
		018 "DIA CIRC CONCR	
		LEN=0040 INSTALLED 2003	
018 "DIA CIRC CONCR			
LEN=0040 INSTALLED UNKN 0221/2795		0220/2764	
		SIGN: CANTILEVER	
		BMSID 14/0026/0220/2689	
018 "DIA CIRC CONCR		0220/2689	
LEN=0045 INSTALLED UNKN 0221/2390			
018 "DIA CIRC CONCR		0220/2356	
		018 "DIA CIRC CONCR	
		LEN=0183 INSTALLED 2003	

DIR: B TOTAL LEN: 27.247 MI. DIST: 02-1 SR: 26
 LEFT MUN: COLLEGE T RIGHT MUN: COLLEGE T

Segment Description	Start Station	End Station	Length (FT)	Material / Notes
NITTANY COMMONS RD (PRDR)	0221/2130	0221/2039	91	UNKN
015 "DIA CIRC CONCR	0221/1785	0220/2004	181	LEN=0040 INSTALLED UNKN
018 "DIA CIRC CONCR	0221/1540	0220/1915	625	LEN=0040 INSTALLED UNKN
MANOR DR (TWP)	0221/1376	0220/1756	420	LEN=0040 INSTALLED UNKN
018 "DIA CIRC CONCR	0221/1230	0220/1503	273	LEN=0040 INSTALLED UNKN
LIMEROCK TE (T613)	0221/1171	0220/1351	180	LEN=0035 INSTALLED UNKN
060 "DIA CIRC CONCR	0221/0795	0220/1142	307	LEN=0070 INSTALLED UNKN
024 "DIA CIRC CONCR	0220/0476	0220/0780	304	LEN=0035 INSTALLED 2003
015 "DIA CIRC CONCR	0220/0219	0220/0476	257	LEN=0035 INSTALLED 2003
1 0 00056 0 02 0764+83 054486 FT	0221/0000	0220/0219	1819	LENGTH(AH 3453 BK 3883)
018 "DIA CIRC CONCR	0210/3914	0220/0000	3914	LEN=0035 INSTALLED 2003
018 "DIA CIRC CONCR	0210/3582	0210/3914	332	LEN=0088 INSTALLED 2003
018 "DIA CIRC CONCR	0210/3452	0210/3582	130	LEN=0048 INSTALLED 2003
HOUSEVILLE RD (TBC)	0211/3296	0210/3452	156	LEN=0045 INSTALLED 2003
PIKE ST (TBC)	0211/3245	0210/3297	51	LEN=0045 INSTALLED 2003
BMS EN 14/0026/0210/3187	0211/3197	0210/3235	38	1 0 00056 0 02 0757+79
1 0 00056 0 02 0757+79	0211/3187	0210/3187	0	SPRING CREEK
SPRING CREEK	0211/3187	0210/3187	0	BMSBG 14/0026/0210/3187
BMSBG 14/0026/0210/3187	0211/3002	0210/2975	27	RANDY LN (TWP)
SIGN STRUCTURE	0211/3002	0211/3002	0	

DIR: B TOTAL LEN: 27.247 MI. DIST: 02-1 SR: 26
 LEFT MUN: COLLEGE T RIGHT MUN: COLLEGE T

RANDY LN (TWP) 018 "DIA CIRC METAL LEN=0088	0211/2975 0211/2520	== == ---			
015 "DIA CIRC CONCR LEN=0060	0211/2472	---	0210/2435	018 "DIA CIRC CONCR LEN=0060	INSTALLED 2003
018 "DIA CIRC CONCR LEN=0050	0211/2150	---			
SPRING HILL LN (TWP)	0211/1723	== ==	0210/1685	SPRING HILL LN (TWP)	
GREEN ACRES LN (TWP)	0211/1291	== ==	0210/1514	018 "DIA CIRC CONCR LEN=0060	INSTALLED 2003
GRANDVIEW RD (T652)	0211/1262	== ==	0210/1274	GREEN ACRES LN (TWP)	
			0210/1236	GRANDVIEW RD (T652)	
SIGN STRUCTURE BMSID 14/0026/0211/0577	0211/0577	---			
WALKER DR (T928)		---	0210/0260	018 "DIA CIRC CONCR LEN=0175	INSTALLED 2003
CLOVER RD (T588)	0211/0255	== ==	0210/0233	WALKER DR (T928)	
SIGN: 4 CHORD TRUSS BMSID 14/0026/0210/0095	0211/0102	---	0210/0095	CLOVER RD (T588)	
TO 8028/0250 SH (CONN)	0211/0061	==		SIGN: 4 CHORD TRUSS BMSID 14/0026/0210/0095	
1 0 00056 0 02 0726+00	050603 FT		051506 FT	1 0 00056 0 02 0726+00	
BENNER PIKE INTER RD (SR8028 SEG 0250/0000)				BENNER PIKE INTER RD (SR8028 SEG 0250/0000)	
BENNER PIKE INTER RD (SR8028 SEG 0500/0783)				BENNER PIKE INTER RD (SR8028 SEG 0500/0783)	
LENGTH(AH 3883 BK 2694) BMSID 14/0026/0200/2382	0211/0000 0201/2559	---	0210/0000 0200/2574	LENGTH(AH 3914 BK 2710) BMSID 14/0026/0200/2382	
015 "DIA CIRC CONCR LEN=0050	0201/2449	---			
1 0 00056 0 02 0720+17 LR 1050				1 0 00056 0 02 0720+17 LR 1050	
BMSBG 14/0026/0200/2382	0201/2367	---	0200/2382	BMSBG 14/0026/0200/2382	
			0200/2364	018 "DIA CIRC CONCR LEN=0035	INSTALLED 2003
018 "DIA CIRC CONCR LEN=0050	0201/2345	---			
BENNER PIKE INTER RD (SR8028 SEG 0010/1085)				BENNER PIKE INTER RD (SR8028 SEG 0010/1085)	
BENNER PIKE INTER RD				BENNER PIKE INTER RD	


DIR: B TOTAL LEN: 27.247 MI. DIST: 02-1 SR: 26
 LEFT MUN: COLLEGE T RIGHT MUN: COLLEGE T

(SR8028 SEG 0750/0000)				(SR8028 SEG 0750/0000)
015 "DIA CIRC CONCR	0201/2240		0200/2253	
LEN=0040 INSTALLED UNKN	0201/2158			
SLAB CABIN RUN			0200/2140	TO 8028/0750 SH
STRUCTURE LENGTH 27 FT				(CONN)
BMSID 14/0026/0200/2101	0201/2091		0200/2101	SLAB CABIN RUN
SIGN: 4 CHORD TRUSS				STRUCTURE LENGTH 27 FT
BMSID 14/0026/0200/2017	0201/2017		0200/2017	BMSID 14/0026/0200/2101
MILLBROOK WY				SIGN: 4 CHORD TRUSS
(T950)				BMSID 14/0026/0200/2017
ELMWOOD ST				MILLBROOK WY
(SR3010 SEG 0010/0000)				(T950)
	0201/1656		0200/1655	ELMWOOD ST
				(SR3010 SEG 0010/0000)
018 "DIA CIRC CONCR			0200/1591	024 "DIA CIRC CONCR
LEN=0035 INSTALLED UNKN	0201/1585			LEN=0035 INSTALLED 2003
			0200/1353	TO 3010/0010 SH
				(CONN)
			0200/1327	SIGN STRUCTURE
				BMSID 14/0026/0200/1327
030 "DIA CIR PLASTIC				
LEN=0040 INSTALLED UNKN	0201/1137			018 "DIA CIRC CONCR
				LEN=0045 INSTALLED 2003
				TO/FROM MILLBROOK WY
018 "DIA CIRC CONCR			0200/0917	(T950)
LEN=0030 INSTALLED UNKN	0201/0913			SQUIRREL DR
TO/FROM MILLBROOK WY				(T837)
(T950)				
SQUIRREL DR				018 "DIA CIRC METAL
(T837)				LEN=0040 INSTALLED 2003
	0201/0654		0200/0648	
				018 "DIA CIRC METAL
018 "DIA CIRC CONCR			0200/0563	LEN=0076 INSTALLED 2003
LEN=0035 INSTALLED UNKN	0201/0555			
				018 "DIA CIRC METAL
				LEN=0076 INSTALLED 2003
				BMSEN 14/0026/0200/0000
018 "DIA CIRC CONCR			0200/0029	1 0 00056 0 02 0698+90
LEN=0037 INSTALLED UNKN	0201/0260			047909 FT
BMSEN 14/0026/0200/0000	0201/0029		0200/0029	48796 FT
1 0 00056 0 02 0698+90	047909 FT			1 0 00056 0 02 0698+90
THOMPSON RUN				THOMPSON RUN
BMSBG 14/0026/0200/0000				BMSBG 14/0026/0200/0000
LENGTH(AH 2694 BK 2396)	0201/0000		0200/0000	LENGTH(AH 2710 BK 2410)
PUDDINTOWN RD				PUDDINTOWN RD
(TBC)				(TBC)
	0191/2363		0190/2350	

DIR: B TOTAL LEN: 27.247 MI. DIST: 02-1 SR: 26
 LEFT MUN: COLLEGE T RIGHT MUN: COLLEGE T

Segment ID	Description	Start Station	End Station	Material	Status
036	"DIA CIRC CONCR LEN=0052 INSTALLED UNKN	0191/1960	0190/1960	036 "DIA CIRC CONCR LEN=0070	INSTALLED UNKN
036	"DIA CIRC CONCR LEN=0060 INSTALLED UNKN	0191/1031	0191/1031		
(APRA)	PORTER RD/BEAVER PORTER RD (PRDR) SERVICE RD (PRDR)	0191/0200	0190/0191	(APRA) PORTER RD/BEAVER PORTER RD (PRDR) SERVICE RD (PRDR)	
024	"DIA CIRC CONCR LEN=0080 INSTALLED UNKN	0191/0155	0190/0155	036 "DIA CIRC CONCR LEN=0045	INSTALLED UNKN
1 0 00056 0 02 0675+78 045513 FT	LENGTH(AH 2396 BK 3400)	0191/0000	046386 FT 0190/0000	1 0 00056 0 02 0674+80 LENGTH(AH 2410 BK 3262)	
COLLEGE STATE COLLEGE B	0181/3071	0180/3022	018 "DIA CIRC CONCR LEN=0050	INSTALLED UNKN	
018 "DIA CIRC CONCR LEN=0045 INSTALLED UNKN	0181/2630	0180/2771	018 "DIA CIRC CONCR LEN=0055	INSTALLED UNKN	
018 "DIA CIRC CONCR LEN=0045 INSTALLED UNKN	0181/2390	0180/2519	018 "DIA CIRC CONCR LEN=0050	INSTALLED UNKN	
018 "DIA CIRC CONCR LEN=0045 INSTALLED UNKN	0181/2085	0180/2274	018 "DIA CIRC CONCR LEN=0060	INSTALLED UNKN	
018 "DIA CIRC CONCR LEN=0040 INSTALLED UNKN	0181/1790	0180/1961	018 "DIA CIRC CONCR LEN=0065	INSTALLED UNKN	
UNIVERSITY DRIVE INTER (SR8036 SEG 0510/0000)	0181/1590	0180/1693	018 "DIA CIRC CONCR LEN=0050	INSTALLED UNKN	
018 "DIA CIRC CONCR LEN=0040 INSTALLED UNKN	0181/1520				
				UNIVERSITY DRIVE INTER (SR8036 SEG 0750/0455) COLLEGE	

DIR: B TOTAL LEN: 27.247 MI. DIST: 02-1 SR: 26
 LEFT MUN: COLLEGE T RIGHT MUN: COLLEGE T



DIR: B TOTAL LEN: 27.247 MI. DIST: 02-1 SR: 26
 LEFT MUN: STATE COLLEGE B RIGHT MUN: STATE COLLEGE B

FROM	TO	DESCRIPTION	LEN	STATUS	STREET	DESCRIPTION	LEN	STATUS
0170/1940	0170/1926	HIGH ST (BORO)	0100	INSTALLED UNKN	HIGH ST (BORO)	018" DIA CIRC CONCR	0100	INSTALLED UNKN
0171/1845	0171/1828	018" DIA CIRC CONCR	0030	INSTALLED UNKN	HETZEL ST (BORO)	015" DIA CIRC METAL	0030	INSTALLED UNKN
0171/1435	0170/1422	HETZEL ST (BORO)	0035	INSTALLED UNKN	018" DIA CIRC CONCR	0035	INSTALLED UNKN	
0171/0968	0170/0968	SOWERS ST (BORO)	0035	INSTALLED UNKN	SOWERS ST (BORO)	018" DIA CIRC CONCR	0035	INSTALLED UNKN
0171/0680	0170/0640	(APRA) SHORTLIDGE RD (PRDR) GARNER ST (BORO)	0035	INSTALLED UNKN	GARNER ST (BORO)	018" DIA CIRC CONCR	0055	INSTALLED UNKN
0171/0393	0170/0389	HIESTER ST (BORO)	0030	INSTALLED UNKN	HIESTER ST (BORO)			
0171/0120	040630 FT	018" DIA CIRC CONCR	0030	INSTALLED UNKN	LOCUST LN (BORO)	LENGTH(AH 2494 BK 2512)		
0171/0000	0170/0000	LOCUST LN (BORO)	0056	INSTALLED UNKN	018" DIA CIRC CONCR	0070	INSTALLED UNKN	
0161/2332	0160/2497	MCALLISTER ST (BORO)	0025	INSTALLED UNKN	018" DIA CIRC CONCR	0025	INSTALLED UNKN	
0161/1855	0160/2481	MCALLISTER ST (BORO)	0025	INSTALLED UNKN	MCALLISTER ST (BORO)	018" DIA CIRC CONCR	0055	INSTALLED UNKN
0161/1839	0160/2287	018" DIA CIRC METAL	0030	INSTALLED 2002	MCALLISTER AL (BORO)			
	0160/2055				018" DIA CIRC CONCR	0055	INSTALLED UNKN	
	0160/1820				PUGH ST (BORO)			
	0160/1804				HUMES AL			

DIR: B TOTAL LEN: 27.247 MI. DIST: 02-1 SR: 26
 LEFT MUN: STATE COLLEGE B RIGHT MUN: STATE COLLEGE B

Segment Description	Segment ID	Start Station	End Station	Notes
ALLEN ST (BORO)	0161/1396	0160/1588	0160/1355	(BORO) ALLEN ST (BORO)
		0160/1335	0160/1219	024 " DIA CIRC CONCR LEN=0050 INSTALLED UNKN
		0160/1128	0160/1105	018 " DIA CIRC CONCR LEN=0035 INSTALLED UNKN
FRASER ST (BORO)	0161/0947	0160/1105	0160/0852	015 " DIA CIRC CONCR LEN=0030 INSTALLED UNKN
		0160/0832		FRASER ST (BORO)
018 " DIA CIRC METAL SIGN STRUCTURE	0161/0921			
BMSID 14/0026/0161/0797	0161/0797			
BURROWES RD (PRDR)		0160/0684	0160/0492	MILLER AL (BORO) 018 " DIA CIRC CONCR LEN=0064 INSTALLED 1995
BURROWES ST (BORO)	0161/0501	0160/0457	0160/0239	BURROWES ST (BORO)
		0160/0189		015 " DIA CIRC CONCR LEN=0035 INSTALLED 1995
SIGN STRUCTURE	0161/0190			
BMSID 14/0026/0161/0190	0161/0190			
TO 3014/0101 SH (CONN)	0161/0108			
018 " DIA CIRC CONCR	0161/0037			
LEN=0050 INSTALLED 2002				
1 0 00056 0 02 0596+99	037647 FT			
ATHERTON ST (SR3014 SEG 0104/0000)		038118 FT		1 0 00056 3 00 0028+39
(SR3014 SEG 0105/0000)				ATHERTON ST (SR3014 SEG 0110/0000)
LENGTH(AH 2559 BK 2299)	0161/0000	0160/0000		LENGTH(AH 2512 BK 2768)
018 " DIA CIRC CONCR	0151/2260			
LEN=0040 INSTALLED 2002				

SIGN STRUCTURE

EXTRACT DATE: 12/18/2023
PRINT DATE: 12/19/2023

ROADWAY MANAGEMENT SYSTEM
SLD COUNTY/SR - ANNUAL PRINT

PAGE NUMBER: 7
COUNTY: CENTRE

DIR: B TOTAL LEN: 27.247 MI.
LEFT MUN: STATE COLLEGE B

DIST: 02-1 SR: 26
RIGHT MUN: STATE COLLEGE B

Location	Segment ID	Material	Length	Installation Date	Notes
H AL (BORO)	0150/2578	BMSID 14/0026/0150/2578			
	0150/2570	018 "DIA CIRC CONCR	LEN=0030	INSTALLED 2002	
	0151/2088	H AL (BORO)			
BARNARD ST (BORO)	0150/2486	018 "DIA CIRC METAL	LEN=0025	INSTALLED UNKN	
	0150/2328	SIGN STRUCTURE			
	0150/2286	BMSID 14/0026/0150/2328			
GILL ST (BORO)	0150/2251	015 "DIA CIRC CONCR	LEN=0025	INSTALLED UNKN	
	0150/2024	BARNARD ST (BORO)			
	0150/1837	THRUSH AL (BORO)			
015 "DIA CIRC CONCR	0150/1801	018 "DIA CIRC CONCR	LEN=0025	INSTALLED UNKN	
	0150/1657	GILL ST (BORO)			
	0150/1573	018 "DIA CIRC CONCR	LEN=0050	INSTALLED UNKN	
SPARKS ST (BORO)	0151/1104	LARK AL (BORO)			
	0150/1383	018 "DIA CIRC CONCR	LEN=0025	INSTALLED 1992	
	0151/0937	SPARKS ST (BORO)			
PATTERSON ST (BORO)	0151/0898	015 "DIA CIRC CONCR	LEN=0030	INSTALLED 2002	
	0150/0889	015 "DIA CIRC CONCR	LEN=0025	INSTALLED UNKN	
	0150/0847	PATTERSON ST (BORO)			
SIGN STRUCTURE	0150/0477	BEAVER AV (BORO)			
	0150/0450	018 "DIA CIRC CONCR	LEN=0060	INSTALLED 2002	
	0150/0396	BUCKHOUT ST (BORO)			
BMSID 14/0026/0151/0390	0151/0390	NC BEAVER AV			
	0150/0311	018 "DIA CIRC CONCR	LEN=0060	INSTALLED UNKN	
		FERGUSON AL	LEN=0035	INSTALLED UNKN	

DIR: B TOTAL LEN: 27.247 MI. DIST: 02-1 SR: 26
 LEFT MUN: STATE COLLEGE B RIGHT MUN: STATE COLLEGE B

SIGN STRUCTURE

BMSID 14/0026/0151/0153 0151/0153

1 0 00056 0 02 0573+56 035348 FT

BUCKHOUT ST
 (BORO)

TO 0026/0150 SH
 (CONN)

STATE COLLEGE

FERGUSON T

LENGTH(AH 2299 BK 0114) 0151/0000

0 0 00000 0 00 0000+00 035234 FT

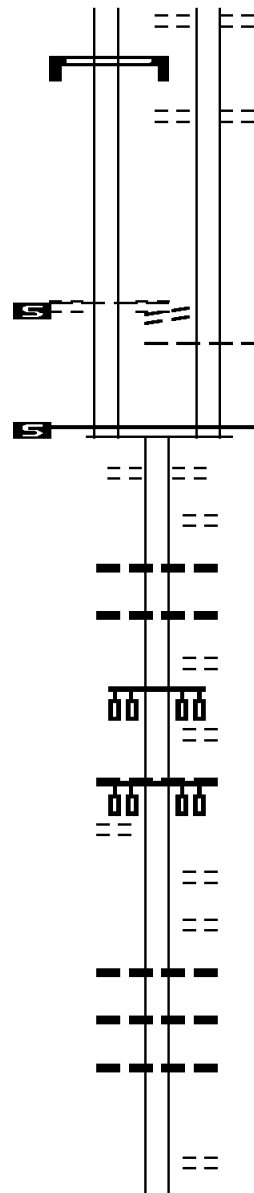
MFC BEGIN = B

LENGTH(AH 0114 BK 2521) 0143/0000

CORL ST
 (T340)

0130/1098

032713 FT



0150/0272 (BORO)

0150/0132 CALDER WY
 (BORO)

035350 FT 1 0 00056 3 00 0000+00
 NC BU BUCKHOUT ST

0150/0000 FROM 0026/0151 SH
 (CONN)

0142/0040 LENGTH(AH 2768 BK 0116)
 035234 FT STATE COLLEGE

0142/0000 FERGUSON T
 1 0 00056 0 02 0572+42

0130/2172 MFC BEGIN = B
 (T576) LENGTH(AH 0116 BK 2521)
 OSMOND ST BUTZ ST

0130/1730 (T925)

0130/1536 015 "DIA CAST IRON
 LEN=0040 INSTALLED UNKN

0130/1448 018 "DIA CIR UNKNOWN
 LEN=0045 INSTALLED UNKN

0130/1370 HOY ST
 (T580)

0130/1126 CORL ST
 (T340)

0130/1103 018 "DIA CIRC CONCR
 LEN=0050 INSTALLED 2002

0130/1098 UNNAMED AL
 (TWP)

0130/0924 UNNAMED AL
 (TWP)

0130/0863 024 "DIA CIRC CONCR
 LEN=0045 INSTALLED 1992

0130/0707 018 "DIA CIRC CONCR
 LEN=0040 INSTALLED 2002

0130/0631 018 "DIA CIRC CONCR
 LEN=0040 INSTALLED 2002

0130/0041 015 "DIA CIRC CONCR
 LEN=0040 INSTALLED 2002

032713 FT 1 0 00056 0 01 0529+44
 MIDDLE ST

0130/0000 (T790)

015 "DIA CIRC CONCR
 LENGTH(AH 2521 BK 3027)

DIR: B TOTAL LEN: 27.247 MI. DIST: 02-1 SR: 26
 LEFT MUN: FERGUSON T RIGHT MUN: FERGUSON T

---	0120/2632	LEN=0050	INSTALLED	UNKN
==	0120/2396	OWENS DR (T962)		
		BLUE COURSE DR (T989)		
==	0120/1844			
==	0120/1393	AIRPORT RD (T850)		
---	0120/1242	018 "DIA CIRC METAL LEN=0040	INSTALLED	2008
POE	0120/1058	(APRA) HRI HRI RD (PRDR)		
	029686 FT	1 0 00056 0 01 0499+50		
	0120/0000	LENGTH(AH 3027 BK 3226) 015 "DIA CIRC CONCR		
---	0110/3030	LEN=0050	INSTALLED	2002
LC TO SCIENCE PK RD (CONN) SCIENCE PARK RD (T336)	0110/2174			
	0110/1995			
==	0110/1995	LC TO SCIENCE PK RD (CONN)		
==	0110/1924			
LC FROM SCIENCE PK RD (CONN)	0110/1828			
---	0110/1607	018 "DIA CIRC CONCR LEN=0050	INSTALLED	2002
==	0110/0922	HOLLY CR (T788)		
	026460 FT	1 0 00056 0 01 0467+89		
==	0110/0000	CHELSEA LN (T943) LENGTH(AH 3226 BK 3725)		
---	0100/3090	024 "DIA CIRC METAL LEN=0065	INSTALLED	1995
		BRISTOL AV (T970)		
==	0100/2690			
---	0100/2200	018 "DIA CIRC CONCR LEN=0065	INSTALLED	UNKN
---	0100/1325	018 "DIA CIRC METAL LEN=0047	INSTALLED	2002

LC TO SCIENCE PK RD
(CONN)
SCIENCE PARK RD
(T336)

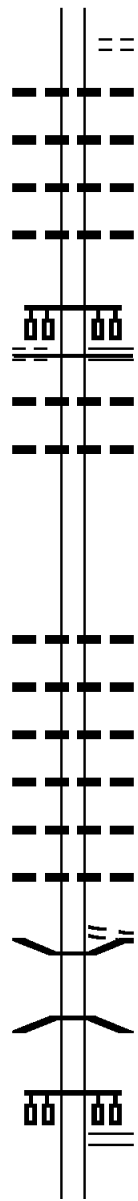
LC FROM SCIENCE PK RD
(CONN)

DIR: B TOTAL LEN: 27.247 MI. DIST: 02-1 SR: 26
 LEFT MUN: FERGUSON T RIGHT MUN: FERGUSON T

1 0 00056 0 01 0429+72 022735 FT
 WHITEHALL RD
 (T888) 0100/0000

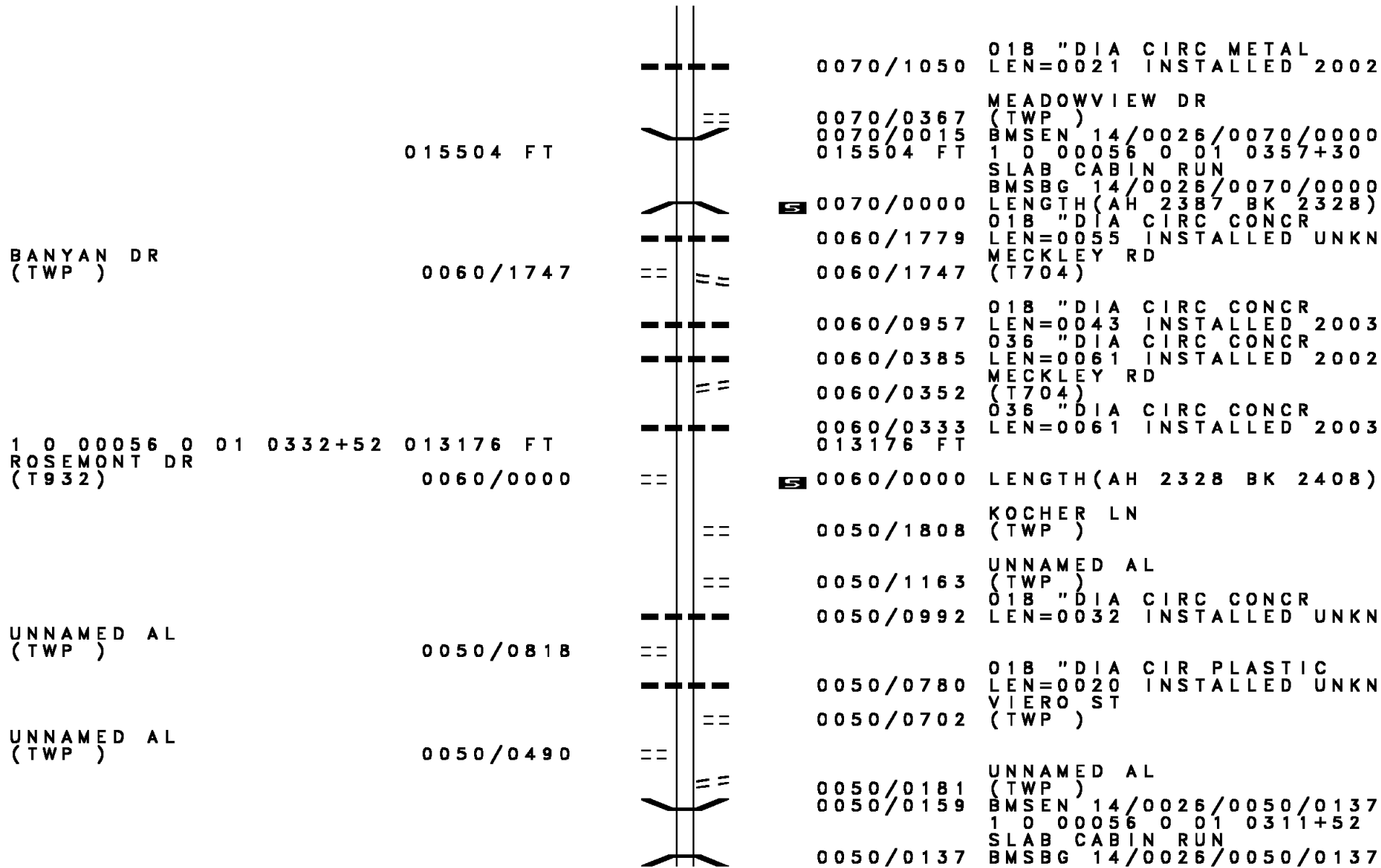
020754 FT

017891 FT



0100/1276 CATO AV
 (T963)
 0100/1173 018 "DIA CIR PLASTIC
 LEN=0045 INSTALLED 1995
 0100/0733 018 "DIA CIR PLASTIC
 LEN=0045 INSTALLED 1995
 0100/0409 015 "DIA CIRC CONCR
 LEN=0040 INSTALLED 2002
 0100/0043 018 "DIA CIR PLASTIC
 LEN=0050 INSTALLED 2002
 WHITEHALL RD
 (SR3018 SEG 0010/0000)
 022735 FT MFC BEGIN = B
 0100/0000 LENGTH(AH 3725 BK 1981)
 018 "DIA CIR PLASTIC
 0090/1942 LEN=0049 INSTALLED 2013
 018 "DIA CIR PLASTIC
 0090/1628 LEN=0048 INSTALLED 2022
 020754 FT 1 0 00056 0 01 0410+00
 0090/0000 LENGTH(AH 1981 BK 2863)
 015 "DIA CIRC CONCR
 0080/2745 LEN=0050 INSTALLED UNKN
 015 "DIA CIRC CONCR
 0080/2226 LEN=0051 INSTALLED UNKN
 015 "DIA CIRC CONCR
 0080/1998 LEN=0041 INSTALLED UNKN
 015 "DIA CIRC CONCR
 0080/1700 LEN=0050 INSTALLED UNKN
 015 "DIA CIRC CONCR
 0080/1413 LEN=0055 INSTALLED UNKN
 015 "DIA CIRC CONCR
 0080/1402 LEN=0050 INSTALLED UNKN
 SCOTT RD
 0080/1010 (T703)
 0080/0482 BMSSEN 14/0026/0080/0443
 1 0 00056 0 01 0380+08
 SLAB CABIN RUN
 0080/0443 BMSBG 14/0026/0080/0443
 017891 FT 1 0 00056 0 01 0380+08
 SHINGLETOWN RD
 (SR0045 SEG 0140/0000)
 0080/0000 LENGTH(AH 2863 BK 2387)
 NC COLLEGE AV

DIR: B TOTAL LEN: 27.247 MI. DIST: 02-1 SR: 26
 LEFT MUN: FERGUSON T RIGHT MUN: FERGUSON T



DIR: B TOTAL LEN: 27.247 MI. DIST: 02-1 SR: 26
 LEFT MUN: FERGUSON T RIGHT MUN: FERGUSON T

ROAD NAME	START	END	LENGTH	DESCRIPTION
NIXON RD (T334)	0050/0093	0050/0051	010768 FT	FROM 0026/0040 SH (CONN)
PINE GROVE RD (SR0045 SEG 0130/1349)	0050/0000	0040/3224	007455 FT	NC PINE GROVE RD LENGTH(AH 2408 BK 3313) TO 0026/0050 SH (CONN)
MARTZ ST (TWP)	0040/3122	0040/2896		BUTTERNUT ST (TWP)
		0040/2880		018" DIA CIRC CONCR LEN=0040 INSTALLED UNKN
		0040/2585		015" DIA CIRC CONCR LEN=0040 INSTALLED UNKN
		0040/2382		015" DIA CIRC CONCR LEN=0030 INSTALLED UNKN
		0040/2381		CHESTNUT ST (T331)
		0040/2320		015" DIA CIRC CONCR LEN=0060 INSTALLED UNKN
		0040/2135		015" DIA CIRC CONCR LEN=0045 INSTALLED UNKN
		0040/1839		SLAB CABIN RUN STRUCTURE LENGTH 13 FT BMSID 14/0026/0040/1839
		0040/1392		015" DIA CIRC CONCR LEN=0050 INSTALLED UNKN
		0040/1125		018" DIA CIRC CONCR LEN=0050 INSTALLED UNKN
		0040/0825		015" DIA CIRC CONCR LEN=0050 INSTALLED UNKN
		0040/0580		018" DIA CIR PLASTIC LEN=0030 INSTALLED UNKN
		0030/2184		007455 FT 1 0 00352 0 00 0074+49 VILLAGE: PINE GROVE MIL LENGTH(AH 3313 BK 2197)
		0030/1575		015" DIA CIRC CONCR LEN=0040 INSTALLED UNKN
		0030/1374		SLAB CABIN RUN STRUCTURE LENGTH 11 FT BMSID 14/0026/0030/1575 MOUNTAIN DR (FRST)
				015" DIA CIRC CONCR

EXTRACT DATE: 12/18/2023
PRINT DATE: 12/19/2023

ROADWAY MANAGEMENT SYSTEM
SLD COUNTY/SR - ANNUAL PRINT

PAGE NUMBER: 1
COUNTY: CENTRE

DIR: B TOTAL LEN: 27.247 MI.
LEFT MUN: FERGUSON T

DIST: 02-1 SR: 26
RIGHT MUN: FERGUSON T

KEPLER RD
(FRST)

005258 FT

0020/1650

002831 FT

000000 FT

0030/0714	LEN=0035	INSTALLED	UNKN
018 "DIA	CIRC	CONCR	
0030/0402	LEN=0035	INSTALLED	UNKN
TRUCK ESCAPE RAMP			
0030/0363	(SR9305	SEG 0010/0000)	
005258 FT	1 0 00352	0 00 0052+43	
0030/0000	LENGTH(AH	2197 BK 2427)	
015 "DIA	CIRC	CONCR	
0020/2419	LEN=0040	INSTALLED	UNKN
015 "DIA	CIRC	CONCR	
0020/2157	LEN=0040	INSTALLED	UNKN
015 "DIA	CIRC	CONCR	
0020/1935	LEN=0040	INSTALLED	UNKN
015 "DIA	CIRC	CONCR	
0020/1535	LEN=0040	INSTALLED	UNKN
015 "DIA	CIRC	CONCR	
0020/1142	LEN=0040	INSTALLED	UNKN
015 "DIA	CIRC	CONCR	
0020/0752	LEN=0040	INSTALLED	UNKN
015 "DIA	CIRC	CONCR	
0020/0390	LEN=0040	INSTALLED	UNKN
002831 FT	1 0 00352	0 00 0028+03	
015 "DIA	CIRC	CONCR	
0020/0000	LENGTH(AH	2427 BK 2831)	
018 "DIA	CIR	PLASTIC	
0010/2529	LEN=0050	INSTALLED	UNKN
015 "DIA	CIRC	CONCR	
0010/2390	LEN=0050	INSTALLED	UNKN
015 "DIA	CAST	IRON	
0010/1998	LEN=0045	INSTALLED	UNKN
015 "DIA	CAST	IRON	
0010/1702	LEN=0045	INSTALLED	UNKN
018 "DIA	CIRC	CONCR	
0010/1488	LEN=0045	INSTALLED	UNKN
018 "DIA	CIRC	CONCR	
0010/1080	LEN=0050	INSTALLED	UNKN
018 "DIA	CIRC	CONCR	
0010/0785	LEN=0067	INSTALLED	UNKN
018 "DIA	CIRC	CONCR	
0010/0407	LEN=0065	INSTALLED	UNKN
000000 FT	1 0 00352	0 00 0000+00	
NC WATER ST			
INTER-BK	SR 0026	SH	
(SR0026	SEG 0790/3200)		
MFC BEGIN = C			
BK-HUNTINGDON	(31)		
0010/0000	LENGTH(AH	2831 BK 0000)	