

# **Straight Line Diagram**

**(Including Drain Pipes)**

## **Clearfield**

## **17**

## **January 2024**

This document was produced by the Pennsylvania Department of Transportation (PENNDOT) as an internal management tool for State maintained highways and is not to be used for other purposes. The printed information was compiled from the Department's computerized Roadway Management System (RMS) and is subject to change without notice. Use of any or all of the printed information for purposes other than those intended by the Department may not satisfy other accuracy and completeness requirements and the Department does not warrant that such printed information is accurate or complete.

ROADWAY MANAGEMENT SYSTEM  
 INDEX FOR SR'S LOCATED IN THE COUNTY OF CLEARFIELD

SR	BGN	PAGE	END	PAGE	SR	BGN	PAGE	END	PAGE	SR	BGN	PAGE	END	PAGE
0036		1		14	2013	431		431		3012	605		606	
0053		15		52	2014	432		435		3013	607		609	
0080		53		96	2015	436		441		3014	610		617	
0119		97		99	2016	442		443		3015	618		620	
0153	100		132		2017	444		446		3016	621		629	
0219	133		172		2018	447		447		3017	630		630	
0253	173		180		2019	448		451		3018	631		631	
0255	181		193		2020	452		452		3019	632		633	
0286	194		195		2021	453		453		3020	634		635	
0322	196		228		2022	454		456		3021	636		637	
0410	229		233		2023	457		463		3022	638		642	
0453	234		250		2024	464		474		3023	643		643	
0729	251		267		2025	475		475		3024	644		644	
0830	268		269		2027	476		478		3025	645		645	
0865	270		273		2028	479		480		3026	646		647	
0879	274		301		2029	481		483		3028	648		649	
0969	302		308		2030	484		491		3030	650		652	
0970	309		313		2031	492		492		3032	653		654	
1001	314		320		2032	493		495		3034	655		655	
1002	321		323		2033	496		496		4001	656		656	
1003	324		326		2034	497		501		4002	657		657	
1004	327		330		2035	502		507		4003	658		660	
1005	331		332		2036	508		509		4004	661		663	
1006	333		338		2037	510		512		4005	664		667	
1007	339		339		2038	513		513		4006	668		671	
1008	340		341		2039	514		517		4007	672		673	
1009	342		351		2040	518		518		4008	674		676	
1010	352		353		2041	519		522		4009	677		680	
1011	354		366		2042	523		523		4010	681		682	
1012	367		373		2043	524		524		4011	683		685	
1013	374		374		2044	525		525		4012	686		687	
1014	375		375		2045	526		526		4013	688		688	
1015	376		376		2046	527		528		4014	689		693	
1016	377		379		2047	529		529		4015	694		695	
1018	380		383		2048	530		530		4016	696		697	
1020	384		384		2049	531		533		4017	698		699	
1022	385		385		2050	534		534		4018	700		700	
1050	386		386		2051	535		541		4019	701		702	
2001	387		389		2053	542		542		4021	703		704	
2002	390		396		3001	543		550		4025	705		705	
2003	397		397		3002	551		551		4027	706		706	
2004	398		398		3003	552		558		4029	707		707	
2005	399		400		3004	559		562		4031	708		708	
2006	401		401		3005	563		574		8002	709		710	
2007	402		409		3006	575		578		8004	711		712	
2008	410		410		3007	579		587		8006	713		715	
2009	411		415		3008	588		589		8009	716		717	
2010	416		416		3009	590		598		8010	718		719	
2011	417		419		3010	599		599		8012	720		721	
2012	420		430		3011	600		604		8014	722		723	





December 30, 2023

## Pennsylvania State Roads - Straight Line Diagrams

Contained within this document are the 2024 Pennsylvania Straight Line Diagrams (SLDs) for State Routes by county within a particular PennDOT district. At the end of each year, PennDOT takes a snapshot of its current SLD database and creates PDF files from the SLD snapshot. The SLDs are a graphical representation of State Routes (SRs) that PennDOT maintains. The information shown on the SLD is generated from data found in PennDOT's Roadway Management System (RMS) database. The data from RMS is constantly being updated to match actual roadway inventory data found on Pennsylvania's state highways. PennDOT's SR system is explained briefly in this document along with symbol definitions for each type of roadway feature or attribute found on the SLD. This PDF version of the SLD contains an individual county list of all state roads found in that county. The SRs found on the list are linked to the actual pages that show the individual SLDs. To find an SLD for a particular road that you want, simply point to that road on the SR index list and click on it to jump to the beginning page of that SLD.

If you have any questions or comments concerning information found in this document, please contact Ty Reed, Chief, Roadway Inventory and Testing Unit, Asset Management Division, Bureau of Operations, by calling (717) 787-7294.

*Additional information on state owned highways is available from your local PENNDOT Engineering District Office, RMS Unit, RMS Coordinator.*

**Straight Line Diagram Disclaimer:** This document is for informational purposes only and may be viewed by anyone. No part of the information contained in this document may be altered or redistributed without prior written consent of PENNDOT. Straight Line Diagram information is provided "as is" without warranty of any kind, either expressed or implied. This information could include technical inaccuracies or errors of omission. Changes may be made periodically to the information herein.

Copyright © 2023 by the Commonwealth of Pennsylvania. All rights reserved.



## **Asset Management Division**

### **Mission Statement**

To protect and preserve Pennsylvania's infrastructure by providing meaningful, timely, and accurate pavement and roadway management, design, standards, strategies, inventory and condition, as well as fair, consistent and efficient application of Commonwealth laws and regulations.

# CUSTOMER SERVICE RATING FORM

## Straight Line Diagram (SLD) – Customer Service Rating

As means to improve customer service, we would like you to rate the product/ service you have received, by circling a “grade” from “A” (excellent) to “E” (fail).

**A**                      **B**                      **C**                      **D**                      **E**

If your rating is not an “A,” please let us know what we could do better.

---

---

---

---

---

Name and Organization (optional)

---

Thank You.

*(Fold along line, and tape or staple together before mailing)*

*(Cut along dashed line)*

---

---

---

Bureau of Operations  
Asset Management Division – PennDOT Annex  
907 Elmerton Avenue  
Harrisburg, PA 17110  
ATTN: Ty Reed

**PENNSYLVANIA DEPARTMENT OF TRANSPORTATION**  
**Bureau of Operations, Asset Management Division**

**Location Referencing System (LRS) – Definitions, Uses & Testing**

The Department's LRS, implemented in 1987, is the mechanism to designate the State highway network, to define roadway lengths, locations, and route connectivity, and to serve as the basis for the collection, storage, and integration of roadway information.

An LRS key is a unique series of numbers that identifies the location of each point or feature along a State route. The fourteen digit number is an integral part of the Roadway Management System (RMS) where roadway data is stored. 07/4016/0100/0857 is an example of an LRS key, which identifies County (CO) = 07, State Route (SR) = 4016, Segment (SEG) = 0100, and Offset = 0857.

**County (CO)**

Each of Pennsylvania's sixty-seven counties is identified by a number.

Name	#	Name	#	Name	#	Name	#
Adams	1	Clinton	18	Lackawanna	35	Potter	52
Allegheny	2	Columbia	19	Lancaster	36	Schuylkill	53
Armstrong	3	Crawford	20	Lawrence	37	Snyder	54
Beaver	4	Cumberland	21	Lebanon	38	Somerset	55
Bedford	5	Dauphin	22	Lehigh	39	Sullivan	56
Berks	6	Delaware	23	Luzerne	40	Susquehanna	57
Blair	7	Elk	24	Lycoming	41	Tioga	58
Bradford	8	Erie	25	McKean	42	Union	59
Bucks	9	Fayette	26	Mercer	43	Venango	60
Butler	10	Forest	27	Mifflin	44	Warren	61
Cambria	11	Franklin	28	Monroe	45	Washington	62
Cameron	12	Fulton	29	Montgomery	46	Wayne	63
Carbon	13	Greene	30	Montour	47	Westmoreland	64
Centre	14	Huntingdon	31	Northampton	48	Wyoming	65
Chester	15	Indiana	32	Northumberland	49	York	66
Clarion	16	Jefferson	33	Perry	50	Philadelphia	67
Clearfield	17	Juniata	34	Pike	51		

**State Route (SR)**

State Routes (SR's) are identified by four-digit numbers. SR numbers are assigned as follows:

- |  |           |
|--|-----------|
| 1. Traffic Routes: Routes designated as Interstates, US or PA Routes | 0001-0999 |
| 2. Quadrant Routes (Non-Traffic Routes)                              | 1001-4999 |
| 3. Relocated Traffic Routes  | 6000-6999 |
| 4. Turned Back, Abandoned, or Null Routes                            | 7000-7999 |
| 5. Interchanges  | 8001-8999 |
| 6. WYE's   | 9101-9199 |
| 7. Rest Areas  | 9201-9299 |
| 8. Truck Escape Ramps  | 9301-9399 |
| 9. Others  | 9401-9499 |
| 10. Park and Rides   | 9501-9599 |

Even/Odd Convention: Even numbers are typically given to SR's in the East/West direction, and odd numbers to SR's that run North/South. This convention applies to Interstate Routes (except those that are Beltways or Spurs), and Quadrant Routes. This convention may or may not apply to PA or US Traffic Routes.

Hierarchy: If two or more traffic routes occupy the same section of roadway, the SR number is based on the "higher" type route, according to the following hierarchy. If the traffic routes are the same hierarchy class, then the SR number is assigned the lower numbered traffic route (Figure 1).

1. Interstates
2. U.S. Routes
3. PA Routes
4. Quadrant Routes

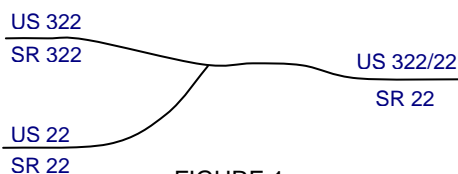


FIGURE 1

Other Numbering Conventions:

1. The first digit of a quadrant route is based on which quadrant of the county the route is located, as shown in the following diagram (Figure 2).
2. The last three digits of a Relocated Traffic Route are the same as the Traffic Route that was relocated.
3. Interchanges are numbered sequentially. Odd numbers are given to interchanges along SR's in the North/South direction; even numbers are given to interchanges along SR's in the East/West direction (Figure 3).
4. WYE's are given odd numbers if the connecting SR is odd numbered, and even numbers if the connecting SR is even numbered.
5. Rest Areas or Truck Escape Ramps are given odd numbers if they connect to the Southbound or Westbound side of an SR, and even numbers if they connect to the Northbound or Eastbound side.

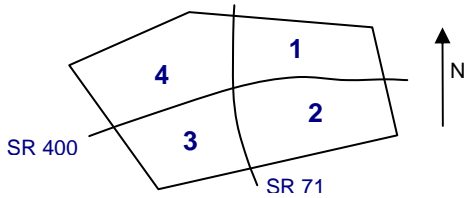


FIGURE 2

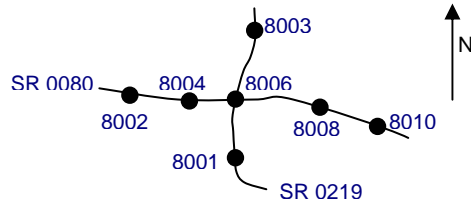


FIGURE 3

**Segment (SEG)**

State routes are divided into segments, which are approximately one-half mile long, and are identified by a four-digit number. Segment begin and end points are placed at physical features where possible. Segment numbers increase in the North or East direction, and typically by 10's (Figure 4). Segments are even numbered on undivided roadways, and in the Northbound or Eastbound direction of divided roadways. Segments are odd numbered in the Southbound or Westbound direction of divided roadways (Figure 5). Interstate segments are associated with the mile posts (Figure 6).

Undivided Roadways

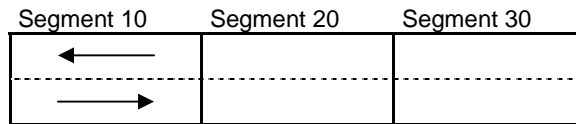


FIGURE 4

Divided Roadways

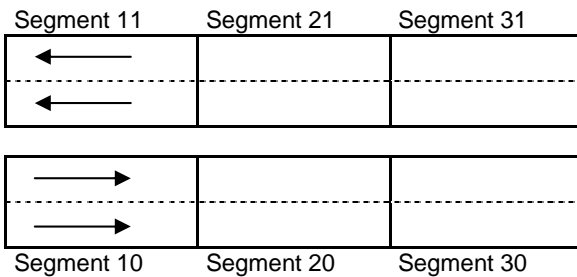


FIGURE 5

Interstate Roadways

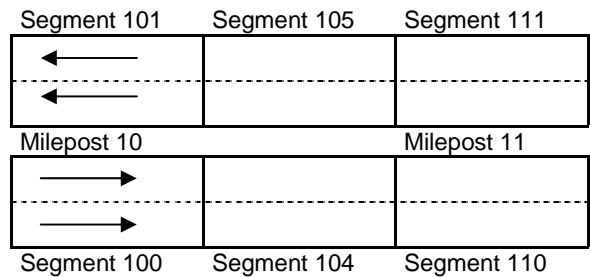


FIGURE 6

Turned Back, Abandoned, and Null Segments are given numbers in the range of 7000-7999. For two coinciding State routes, the route with "lower" hierarchy is "nulled."

Segment numbering restarts on Traffic Routes at County boundaries, except Interstates (Figure 7).

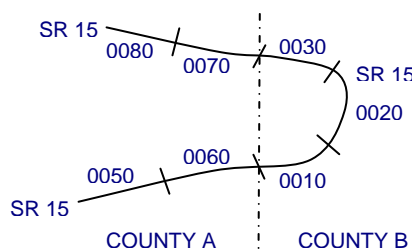


FIGURE 7



## Offset

The offset, a subdivision of the segment, is the distance (in feet) from the beginning of the segment, expressed as a four-digit number. Offsets are measured in the increasing segment direction.

## Segment Markers

Segment markers, which allow for easy identification of the LRS location on the State highway system, indicate the State route and segment number at the point that each segment is entered. If the beginning of a segment occurs at a physical feature, then the point of reference is at the physical feature and not the sign. At intersections, signs are used to identify beginning or ending State routes or segments.



## Users of the LRS

Locations of all intersections, structures, and other points of interest are field verified and inventoried in the RMS. This information can be displayed on Straight Line Diagrams (SLD's) which can be viewed in the RMS, or hardcopy form. SLD books are refreshed and printed annually for distribution to the Department's District and County offices, as well as too many external entities.

A list of those within the Department that use the LRS to identify locations in the RMS and in the field includes personnel from the following organizations: Pavement Testing, County Maintenance, Traffic, Design, Surveys, Construction, Bridge, Permits, Crash Review, Planning and Programming, Posted & Bonded Roads, Tort Liability, and Emergency Management.

Users outside the Department include: County & Municipal governments, County 911, Planning Commissions, Federal Highway Administration, State & Local Police, Local Emergency Management, Delivery Services (UPS, Fed Ex, etc.), Fire Departments, Utility Companies, Contractors, and Consultants.

Without segment markers located in the field, all of these users would have to rely solely on the SLD, which would be extremely cumbersome at best and impossible for some.

## Verification, QA & QC

In order to assure that LRS information is indicated properly in the RMS, on SLD's, and in the field, LRS Quality Assurance (QA) and Quality Commitment (QC) programs are performed each year. The Bureau of Operations, Asset Management Division, Roadway Inventory & Testing Unit (RITU) performs all Statewide QC testing. Field verification and QA is also performed by RITS, except in Engineering Districts 2-0, 11-0, and 12-0, where it is done "in-house." Each Engineering District is responsible for its own LRS completeness and maintenance with respect to the RMS.

Twenty percent of each county is field tested annually as part of the QA program, and five percent of each county is tested for the annual QC program. The goal of the QC program is to maintain at least 90% accuracy between the RMS and the actual field locations of highway features. Annual QC ratings are developed and reported to the Engineering Districts.









































Field testing is performed by two-person teams (a permanent employee that operates the test, and a temporary employee that drives the device) with the use of vans equipped with an on-board computer and a Data Measurement Subsystem. Testing is typically performed during the months of April through November.

Vehicle location and roadway features are displayed on the van's computer screen in SLD format, and the software accepts operator inputs verifying or modifying roadway feature locations, as well as comments. Though the system can function at greater speed, test speeds are typically less than 25 mph to ensure accuracy.

There are five categories of information that is verified and/or modified:

1. State Route Length
2. Segment Length
3. Roadway Geometry (lane count, pavement & shoulder types & widths)
4. Intersecting Feature Location (intersections & bridges)
5. Segment Marker Location

STRAIGHT LINE DIAGRAM (SLD) ANNUAL REFRESH ATTRIBUTE KEY PAGE 1 OF 2

 SEGMENT MARKER	 AHEAD LEFT INTER STATE OWNED	 RAILROAD CROSSING	 INTERSTATE MILEPOST
 TURNBACK	 AHEAD LEFT INTER NON-STATE	 RAILROAD OVER-PASS	 MFC BEGIN
 NULL	 AHEAD RIGHT INTE STATE OWNED	 OVER-PASS	 MUNICIPAL BOUNDARY
 UNDIVIDED HIGHWAY	 AHEAD RIGHT INTE NON-STATE	 BRIDGE END	 VILLAGE BEGIN
 PHYSICALLY DIVIDED	 BACK LEFT INTER STATE OWNED	 BRIDGE BEGIN	AH - LENGTH FORWARD TO NEXT SEGMENT BEGIN BK - LENGTH BACKWARD TO PREVIOUS SEGMENT BEGIN
 PAINT DIVIDED	 BACK LEFT INTER NON-STATE	 TUNNEL	
 INTERSECTION AHEAD	 BACK RIGHT INTER STATE OWNED	 SIGN STRUCTURE	MFC - MAINTENANCE FUNCTIONAL CLASS  A = INTERSTATE EXPRESSWAY AND/OR PRINCIPLE ARTERIAL C = MINOR ARTERIAL D = COLLECTOR E = LOCAL ACCESS F = INTERCHANGE RAMP
 INTERSECTION BACK	 BACK RIGHT INTER NON-STATE	 P3 BRIDGE	
 REFERENCE AHEAD/BACK	 T-LEFT INTERSEC STATE OWNED	 RETAINING WALL	
 DIVIDED CONNECTOR	 T-LEFT INTERSEC NON-STATE	 BRIDGE/CULVERT UNDER FILL	NULL AND TURNBACK SEGMENTS ARE DISPLAYED IN THE DEPARTMENT'S ROADWAY MANAGEMENT SYSTEM (RMS) AS 100 FEET IN LENGTH. ACTUAL SEGMENT AND SECTION LENGTHS MAY VARY SIGNIFICANTLY
 CROSS INTERSEC STATE OWNED	 T-RIGHT INTERSEC STATE OWNED	 PIPE (STAMPP)	
 CROSS INTERSEC NON-STATE	 T-RIGHT INTERSEC NON-STATE	 ROTARY INTERSEC	



EXTRACT DATE: 12/18/2023      ROADWAY MANAGEMENT SYSTEM      PAGE NUMBER: 733  
PRINT DATE: 12/19/2023      SLD COUNTY/SR - ANNUAL PRINT      COUNTY: CLEARFIELD  
DIR: B      TOTAL LEN: .000 MI.      DIST: 02-2      SR: 9402  
LEFT MUN: LAWRENCE T      RIGHT MUN: LAWRENCE T

000946 FT

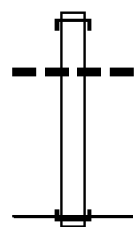


000946 FT

EXTRACT DATE: 12/18/2023 ROADWAY MANAGEMENT SYSTEM PAGE NUMBER: 732  
 PRINT DATE: 12/19/2023 SLD COUNTY/SR - ANNUAL PRINT COUNTY: CLEARFIELD  
 DIR: S TOTAL LEN: .046 MI. DIST: 02-2 SR: 9112  
 LEFT MUN: LAWRENCE T RIGHT MUN: LAWRENCE T

000245 FT

000000 FT

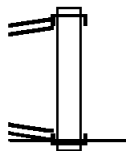


000245 FT  
 INTER-AHD MOUNT ZION RD  
 0010/0245 (SR1003 SEG 0080/1359)  
 018 "DIA CIRC METAL  
 0010/0191 LEN=0100 INSTALLED 1997  
 000000 FT 2 0 17084 2 00 0000+00  
 NC RAMP A RD  
 INTER-BK TWENTY EIGHTH DIVISION  
 (SR0322 SEG 0350/2215)  
 MFC BEGIN = F  
 0010/0000 LENGTH(AH 0245 BK 0000)

EXTRACT DATE: 12/18/2023 ROADWAY MANAGEMENT SYSTEM PAGE NUMBER: 731  
PRINT DATE: 12/19/2023 SLD COUNTY/SR - ANNUAL PRINT COUNTY: CLEARFIELD

DIR: S TOTAL LEN: .042 MI. DIST: 02-2 SR: 9111  
LEFT MUN: SANDY T RIGHT MUN: SANDY T

000220 FT  
BUFFALO PITTSBURGH HW  
(SR0219 SEG 0921/0293) 0010/0220  
  
0 0 00000 0 00 0000+00 000000 FT  
SLAB RUN RD  
(SR0830 SEG 0020/3442) 0010/0000



000220 FT  
INTER-AHD BUFFALO PITTSBURGH HW  
0010/0220 (SR0219 SEG 0921/0293)  
NC SR 9111 SH  
INTER-BK SLAB RUN RD  
000000 FT (SR0830 SEG 0020/3442)  
MFC BEGIN = F  
0010/0000 LENGTH(AH 0220 BK 0000)

DIR: W TOTAL LEN: .095 MI. DIST: 02-2 SR: 9110  
 LEFT MUN: PINE T RIGHT MUN: PINE T

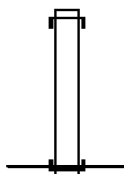
000502 FT



000244 FT

000502 FT  
 INTER-AHD TWENTY EIGHTH DIVISION  
 0750/0258 (SR0322 SEG 0300/0217)  
 000244 FT 1 0 00862 2 00 0000+00  
 INTER-BK TWENTY EIGHTH DIVISION  
 (SR0322 SEG 0290/1482)  
 0750/0000 LENGTH(AH 0258 BK 0244)

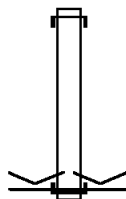
000000 FT



INTER-AHD TWENTY EIGHTH DIVISION  
 0010/0244 (SR0322 SEG 0290/1482)  
 000000 FT 1 0 00862 2 01 0000+00  
 NC RAMP B RD  
 INTER-BK STATE PARK RD  
 (SR0153 SEG 0411/0207)  
 MFC BEGIN = F  
 0010/0000 LENGTH(AH 0244 BK 0000)

EXTRACT DATE: 12/18/2023 ROADWAY MANAGEMENT SYSTEM PAGE NUMBER: 729  
 PRINT DATE: 12/19/2023 SLD COUNTY/SR - ANNUAL PRINT COUNTY: CLEARFIELD  
 DIR: W TOTAL LEN: .063 MI. DIST: 02-2 SR: 9109  
 LEFT MUN: MORRIS T RIGHT MUN: MORRIS T

000333 FT  
 000000 FT

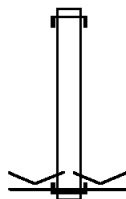


000333 FT  
 INTER-AHD ALLPORT CUTOFF RD  
 0010/0333 (SR2030 SEG 0150/0066)  
 000000 FT 1 0 00668 0 00 0321+93  
 VILLAGE: ALLPORT  
 NC AL LPORT CUTOFF RD  
 INTER-BK ALLPORT TO KYLERTOWN HW  
 (SR0053 SEG 0730/0095)  
 MFC BEGIN = F  
 0010/0000 LENGTH(AH 0333 BK 0000)



EXTRACT DATE: 12/18/2023      ROADWAY MANAGEMENT SYSTEM      PAGE NUMBER: 728  
 PRINT DATE: 12/19/2023      SLD COUNTY/SR - ANNUAL PRINT      COUNTY: CLEARFIELD  
 DIR: N      TOTAL LEN: .053 MI.      DIST: 02-2      SR: 9107  
 LEFT MUN: BRADY T      RIGHT MUN: BRADY T

000278 FT  
 000000 FT

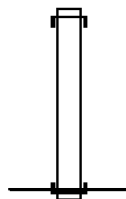


000278 FT  
 INTER-AHD WATSON HW  
 0010/0278 (SR0219 SEG 0804/0138)  
 000000 FT 1 0 00059 0 03 1285+37  
 VILLAGE: SALEM  
 NC SA LEM TO DUBOIS RD  
 INTER-BK CARSON HILL RD  
 (SR0219 SEG 0802/0284)  
 MFC BEGIN = F  
 0010/0000 LENGTH(AH 0278 BK 0000)

EXTRACT DATE: 12/18/2023      ROADWAY MANAGEMENT SYSTEM      PAGE NUMBER: 727  
 PRINT DATE: 12/19/2023      SLD COUNTY/SR - ANNUAL PRINT      COUNTY: CLEARFIELD  
 DIR: S      TOTAL LEN: .116 MI.      DIST: 02-2      SR: 9103  
 LEFT MUN: SANDY T      RIGHT MUN: SANDY T

000613 FT

000000 FT

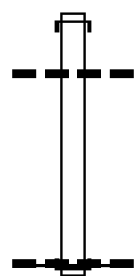


000613 FT  
 INTER-AHD BLINKER PY  
 0250/0613 (SR0119 SEG 0073/0209)  
 000000 FT 1 0 00338 2 00 0000+00  
           NC SR 9103 SH  
 INTER-BK SALEM TO DUBOIS RD  
           (SR0219 SEG 0830/0605)  
           MFC BEGIN = F  
 0250/0000 LENGTH(AH 0613 BK 0000)

EXTRACT DATE: 12/18/2023 ROADWAY MANAGEMENT SYSTEM PAGE NUMBER: 726  
 PRINT DATE: 12/19/2023 SLD COUNTY/SR - ANNUAL PRINT COUNTY: CLEARFIELD  
 DIR: E TOTAL LEN: .047 MI. DIST: 02-2 SR: 9101  
 LEFT MUN: SANDY T RIGHT MUN: SANDY T

000247 FT

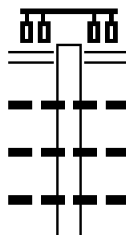
000000 FT



000247 FT  
 INTER-AHD TWENTY EIGHTH DIVISION  
 0500/0247 (SR0322 SEG 0030/0000)  
 018 "DIA CIRC CONCR  
 0500/0209 LEN=0023 INSTALLED 2014  
 000000 FT 1 0 00338 2 01 0000+00  
 018 "DIA CIRC CONCR  
 LEN=0032 INSTALLED 2014  
 NC RAMP A RD  
 INTER-BK BLINKER PY  
 (SR0119 SEG 0050/0161)  
 MFC BEGIN = F  
 0500/0000 LENGTH(AH 0247 BK 0000)

EXTRACT DATE: 12/18/2023      ROADWAY MANAGEMENT SYSTEM      PAGE NUMBER: 725  
 PRINT DATE: 12/19/2023      SLD COUNTY/SR - ANNUAL PRINT      COUNTY: CLEARFIELD  
 DIR: W      TOTAL LEN: .659 MI.      DIST: 02-2      SR: 8016  
 LEFT MUN: LAWRENCE T      RIGHT MUN: LAWRENCE T

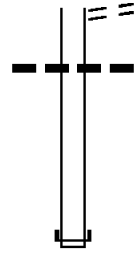
003480 FT



003480 FT DAISY ST EXT  
 (SR0322 SEG 0472/0000)  
 0760/1287 018 " DIA CIRC CONCR  
 0760/1275 LEN=0040 INSTALLED UNKN  
 0760/1251 024 " DIA CIRC CONCR  
 0760/1249 LEN=0050 INSTALLED UNKN  
 TO 0322/0472 SH

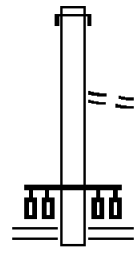
DIR: W TOTAL LEN: .659 MI. DIST: 02-2 SR: 8016  
 LEFT MUN: LAWRENCE T RIGHT MUN: LAWRENCE T

002193 FT



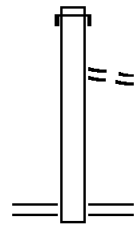
0760/1153 (CONN)  
 018" DIA CIRC CONCR  
 0760/1065 LEN=0045 INSTALLED UNKN  
 002193 FT 1 0 01106 2 05 0000+00  
 NC RAMP D RD  
 INTER-BK CLEARFIELD BP  
 (SR0879 SEG 0300/3247)  
 0760/0000 LENGTH(AH 1287 BK 0967)

001226 FT



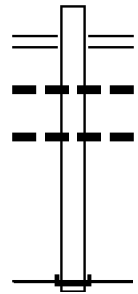
INTER-AHD CLEARFIELD BP  
 0750/0967 (SR0879 SEG 0310/0772)  
 FROM 0322/0470 SH  
 0750/0164 (CONN)  
 001226 FT 1 0 01106 2 04 0000+00  
 NC RAMP C RD  
 DAISY ST EXT  
 (SR0322 SEG 0472/0000)  
 0750/0000 LENGTH(AH 0967 BK 0567)

000659 FT



INTER-AHD CLEARFIELD BP  
 0260/0567 (SR0879 SEG 0310/1135)  
 FROM 0322/0471 SH  
 0260/0124 (CONN)  
 000659 FT 1 0 01106 2 03 0000+00  
 NC RAMP B RD  
 DAISY ST EXT  
 (SR0322 SEG 0471/0947)  
 (SR0322 SEG 0470/0947)  
 0260/0000 LENGTH(AH 0567 BK 0659)

000000 FT

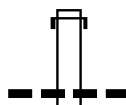


DAISY ST EXT  
 (SR0322 SEG 0471/0947)  
 (SR0322 SEG 0470/0947)  
 0250/0659 018" DIA CIRC CONCR  
 0250/0450 LEN=0050 INSTALLED UNKN  
 018" DIA CIRC CONCR  
 0250/0115 LEN=0040 INSTALLED UNKN  
 000000 FT 1 0 01106 2 02 0000+00  
 NC RAMP A RD  
 INTER-BK CLEARFIELD BP  
 (SR0879 SEG 0310/1414)  
 MFC BEGIN = F  
 0250/0000 LENGTH(AH 0659 BK 0000)

EXTRACT DATE: 12/18/2023 ROADWAY MANAGEMENT SYSTEM PAGE NUMBER: 723  
PRINT DATE: 12/19/2023 SLD COUNTY/SR - ANNUAL PRINT COUNTY: CLEARFIELD

DIR: S TOTAL LEN: .769 MI. DIST: 02-2 SR: 8014  
LEFT MUN: COOPER T RIGHT MUN: COOPER T

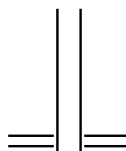
004058 FT



004058 FT  
INTER-AHD Z H CONFAIR MEMORIAL HW  
0750/1379 (SR0080 SEG 1330/0000)  
018 "DIA CIRC CONCR  
0750/0722 LEN=0224 INSTALLED 2001

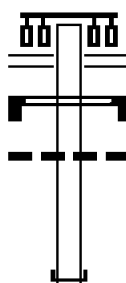
DIR: S TOTAL LEN: .769 MI. DIST: 02-2 SR: 8014  
 LEFT MUN: COOPER T RIGHT MUN: COOPER T

002679 FT



002679 FT 1 0 01009 2 28 0000+00  
 NC RAMP B RD  
 ALLPORT TO KYLERTOWN HW  
 (SR0053 SEG 0750/1545)  
 0750/0000 LENGTH(AH 1379 BK 0398)

002281 FT



0500/0398 ALLPORT TO KYLERTOWN HW  
 (SR0053 SEG 0770/0009)  
 SIGN: CANTILEVER  
 0500/0056 BMSID 17/8014/0500/0056  
 030 "DIA CIRC CONCR  
 0500/0040 LEN=0048 INSTALLED 2001  
 002281 FT 1 0 01009 2 30 0013+36  
 NC RAMP D RD  
 INTER-BK Z H CONFAIR MEMORIAL HW  
 (SR0080 SEG 1331/0632)  
 0500/0000 LENGTH(AH 0398 BK 1447)

FROM 0053/0760 SH  
 (CONN)

0250/0064

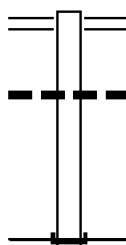


INTER-AHD Z H CONFAIR MEMORIAL HW  
 0250/1447 (SR0080 SEG 1325/1333)  
 024 "DIA CIRC CONCR  
 0250/1225 LEN=0220 INSTALLED 2001

000834 FT

0250/0005 018 "DIA CIRC CONCR  
 LEN=0080 INSTALLED 2001  
 000834 FT 1 0 01009 2 29 0025+31  
 NC RAMP C RD  
 ALLPORT TO KYLERTOWN HW  
 (SR0053 SEG 0760/1490)  
 0250/0000 LENGTH(AH 1447 BK 0834)

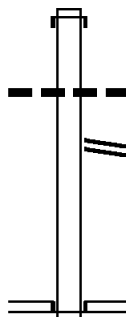
000000 FT



0010/0834 ALLPORT TO KYLERTOWN HW  
 (SR0053 SEG 0750/1180)  
 018 "DIA CIRC CONCR  
 0010/0050 LEN=0072 INSTALLED 2001  
 000000 FT 1 0 01009 2 27 0000+00  
 NC RAMP A RD  
 INTER-BK Z H CONFAIR MEMORIAL HW  
 (SR0080 SEG 1324/0427)  
 MFC BEGIN = F  
 0010/0000 LENGTH(AH 0834 BK 0000)

DIR: E TOTAL LEN: .883 MI. DIST: 02-2 SR: 8012  
 LEFT MUN: BRADFORD T RIGHT MUN: BRADFORD T

004663 FT

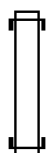


004663 FT  
 INTER-AHD Z H CONFAIR MEMORIAL HW  
 0760/0892 (SR0080 SEG 1230/0325)

003771 FT

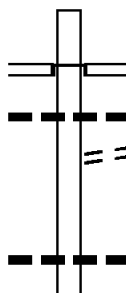
0760/0164 030 " DIA CIRC CONCR  
 LEN=0094 INSTALLED 2022  
 RAMP DD RD  
 0760/0113 (SR8012 SEG 0752/0200)  
 003771 FT 0 0 00000 0 00 0000+00  
 NC RAMP D RD  
 SR 0970 SH  
 (SR0970 SEG 0032/1340)  
 INTER-BK RAMP B RD  
 (SR8012 SEG 0020/0689)  
 0760/0000 LENGTH(AH 0892 BK 0200)

003571 FT



INTER-AHD RAMP D RD  
 0752/0200 (SR8012 SEG 0760/0113)  
 003571 FT 0 0 00000 0 00 0000+00  
 NC RAMP DD RD  
 INTER-BK SR 0970 SH  
 (SR0970 SEG 0032/1191)  
 0752/0000 LENGTH(AH 0200 BK 1808)

INTER-AHD RAMP A RD  
 (SR8012 SEG 0250/0000)  
 SR 0970 SH  
 (SR0970 SEG 0032/2000)  
 0500/1808 030 " DIA CIR PLASTIC  
 0500/1719 LEN=0084 INSTALLED 2022  
 TO 0970/0032 SH  
 0500/1688 (CONN)



0500/0774 030 " DIA CIRC CONCR  
 LEN=0150 INSTALLED 2022



EXTRACT DATE: 12/18/2023  
PRINT DATE: 12/19/2023

ROADWAY MANAGEMENT SYSTEM  
SLD COUNTY/SR - ANNUAL PRINT

PAGE NUMBER: 720  
COUNTY: CLEARFIELD

DIR: E TOTAL LEN: .883 MI.  
LEFT MUN: BRADFORD T

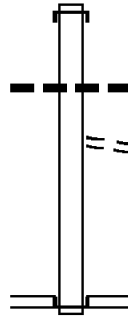
DIST: 02-2 SR: 8012  
RIGHT MUN: BRADFORD T

001763 FT



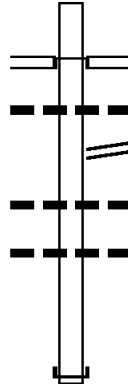
001763 FT 1 0 01009 2 25 0000+00  
NC RAMP C RD  
INTER-BK Z H CONFAIR MEMORIAL HW  
(SR0080 SEG 1231/1292)  
5 0500/0000 LENGTH(AH 1808 BK 0852)

000911 FT



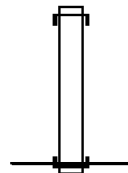
INTER-AHD Z H CONFAIR MEMORIAL HW  
0250/0852 (SR0080 SEG 1225/1235)  
0250/0183 024 " DIA CIRC CONCR  
LEN=0151 INSTALLED 2022  
FROM 0970/0032 SH  
0250/0085 (CONN)  
000911 FT 1 0 01009 2 23 0000+00  
NC RAMP A RD  
SR 0970 SH  
(SR0970 SEG 0032/2000)  
INTER-BK RAMP C RD  
(SR8012 SEG 0500/1808)  
5 0250/0000 LENGTH(AH 0852 BK 0689)

000222 FT



INTER-AHD RAMP D RD  
(SR8012 SEG 0760/0000)  
SR 0970 SH  
0020/0689 (SR0970 SEG 0032/1340)  
030 " DIA CIRC CONCR  
0020/0641 LEN=0140 INSTALLED 2022  
RAMP BB RD  
0020/0574 (SR8012 SEG 0012/0000)  
030 " DIA CIRC CONCR  
0020/0558 LEN=0183 INSTALLED 2022  
018 " DIA CIRC CONCR  
0020/0020 LEN=0050 INSTALLED 2022  
000222 FT 0 0 00000 0 00 0000+00  
NC RAMP B RD  
INTER-BK Z H CONFAIR MEMORIAL HW  
(SR0080 SEG 1224/1398)  
5 0020/0000 LENGTH(AH 0689 BK 0222)

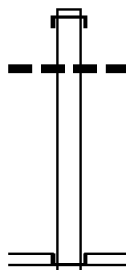
000000 FT



INTER-AHD SR 0970 SH  
0012/0222 (SR0970 SEG 0032/1163)  
000000 FT 0 0 00000 0 00 0000+00  
NC RAMP BB RD  
INTER-BK RAMP B RD  
(SR8012 SEG 0020/0574)  
MFC BEGIN = F  
5 0012/0000 LENGTH(AH 0222 BK 0000)

EXTRACT DATE: 12/18/2023 ROADWAY MANAGEMENT SYSTEM PAGE NUMBER: 719  
 PRINT DATE: 12/19/2023 SLD COUNTY/SR - ANNUAL PRINT COUNTY: CLEARFIELD  
 DIR: W TOTAL LEN: .808 MI. DIST: 02-2 SR: 8010  
 LEFT MUN: LAWRENCE T RIGHT MUN: LAWRENCE T

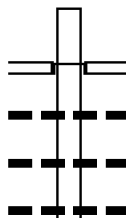
004267 FT



004267 FT  
 INTER-AHD Z H CONFIR MEMORIAL HW  
 0750/0796 (SR0080 SEG 1194/1447)  
 018 "DIA CIRC CONCR  
 0750/0678 LEN=0052 INSTALLED 2001

003471 FT

003471 FT 1 0 01009 2 22 0000+00  
 NC RAMP M RD  
 SHAWVILLE RD  
 (SR0879 SEG 0350/0000)  
 INTER-BK SR 8010  
 (SR8010 SEG 0010/1364)  
 0750/0000 LENGTH(AH 0796 BK 1002)



INTER-AHD SR 8010  
 (SR8010 SEG 0250/0000)  
 SHAWVILLE RD  
 0500/1002 (SR0879 SEG 0350/0464)  
 018 "DIA CIRC CONCR  
 0500/0725 LEN=0060 INSTALLED UNKN  
 018 "DIA CIRC CONCR  
 0500/0423 LEN=0080 INSTALLED 2001  
 024 "DIA CIRC CONCR  
 0500/0080 LEN=0049 INSTALLED 2001

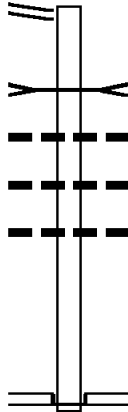
DIR: W TOTAL LEN: .808 MI. DIST: 02-2 SR: 8010  
 LEFT MUN: LAWRENCE T RIGHT MUN: LAWRENCE T

002469 FT



002469 FT 1 0 01009 2 20 0015+67  
 NC RAMP K RD  
 INTER-BK Z H CONFAIR MEMORIAL HW  
 (SR0080 SEG 1195/1769)  
 5 0500/0000 LENGTH(AH 1002 BK 1105)

Z H CONFAIR MEMORIAL HW  
 (SR0080 SEG 1191/2141) 0250/1105

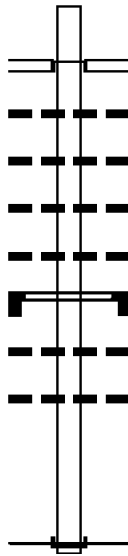


0250/0892 SULPHUR RUN  
 STRUCTURE LENGTH 8 FT  
 BMSID 17/0080/1224/1188  
 072 "DIA CIRC METAL  
 0250/0397 LEN=0100 INSTALLED 2001  
 018 "DIA CIRC CONCR  
 0250/0381 LEN=0104 INSTALLED 2001  
 018 "DIA CIRC CONCR  
 0250/0046 LEN=0150 INSTALLED 2001  
 001364 FT 1 0 01009 2 19 0013+48  
 NC RAMP J RD

001364 FT

SHAWVILLE RD  
 (SR0879 SEG 0350/0464)  
 INTER-BK SR 8010  
 (SR8010 SEG 0500/1002)  
 5 0250/0000 LENGTH(AH 1105 BK 1364)

INTER-AHD SR 8010  
 (SR8010 SEG 0750/0000)  
 SHAWVILLE RD  
 (SR0879 SEG 0350/0000)  
 0010/1364 024 "DIA CIRC CONCR  
 0010/1330 LEN=0108 INSTALLED 2001  
 018 "DIA CIRC CONCR  
 0010/0913 LEN=0065 INSTALLED 2001  
 072 "DIA CIRC METAL  
 0010/0838 LEN=0130 INSTALLED 2001  
 018 "DIA CIRC CONCR  
 0010/0759 LEN=0072 INSTALLED UNKN  
 SIGN: CANTILEVER  
 0010/0758 BMSID 17/8010/0010/0758  
 018 "DIA CIRC CONCR  
 0010/0545 LEN=0069 INSTALLED 2001  
 036 "DIA CIRC METAL  
 0010/0010 LEN=0200 INSTALLED 2001  
 000000 FT 1 0 01009 2 21 0000+00  
 NC RAMP L RD



000000 FT

INTER-BK Z H CONFAIR MEMORIAL HW  
 (SR0080 SEG 1190/2040)  
 MFC BEGIN = F  
 5 0010/0000 LENGTH(AH 1364 BK 0000)


EXTRACT DATE: 12/18/2023      ROADWAY MANAGEMENT SYSTEM      PAGE NUMBER: 717  
PRINT DATE: 12/19/2023      SLD COUNTY/SR - ANNUAL PRINT      COUNTY: CLEARFIELD  
DIR: S      TOTAL LEN: .568 MI.      DIST: 02-2      SR: 8009  
LEFT MUN: LAWRENCE T      RIGHT MUN: LAWRENCE T

002998 FT

002998 FT  
INTER-AHD RAMP B RD

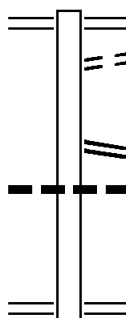
DIR: S TOTAL LEN: .568 MI. DIST: 02-2 SR: 8009  
 LEFT MUN: LAWRENCE T RIGHT MUN: LAWRENCE T

002665 FT



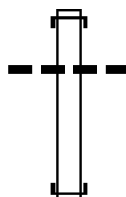
0280/0333 (SR8009 SEG 0270/0279)  
 002665 FT 1 0 17038 2 02 0000+00  
 NC RAMP C RD  
 INTER-BK PARK AV  
 (SR0153 SEG 0350/0227)  
 0280/0000 LENGTH(AH 0333 BK 1176)

001489 FT



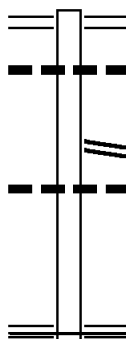
0270/1176 CLEARFIELD BP EB  
 (SR0879 SEG 0270/0501)  
 0270/0986 TO 0879/0270 SH  
 (CONN)  
 0270/0279 RAMP C RD  
 (SR8009 SEG 0280/0333)  
 018 "DIA CIRC CONCR  
 0270/0260 LEN=0040 INSTALLED UNKN  
 001489 FT 1 0 17038 2 01 0000+00  
 NC RAMP B RD  
 PARK AV  
 (SR0153 SEG 0350/0018)  
 0270/0000 LENGTH(AH 1176 BK 0273)

001216 FT



INTER-AHD RAMP A RD  
 0260/0273 (SR8009 SEG 0250/0220)  
 018 "DIA CIRC CONCR  
 0260/0010 LEN=0060 INSTALLED UNKN  
 001216 FT 1 0 17038 0 03 0000+00  
 NC LEG A RD  
 INTER-BK CLEARFIELD BP  
 (SR0879 SEG 0270/0312)  
 0260/0000 LENGTH(AH 0273 BK 1216)

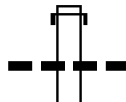
000000 FT



0250/1216 PARK AV  
 (SR0153 SEG 0350/0000)  
 018 "DIA CIRC CONCR  
 0250/0955 LEN=0070 INSTALLED UNKN  
 0250/0220 LEG A RD  
 (SR8009 SEG 0260/0273)  
 018 "DIA CIRC CONCR  
 0250/0005 LEN=0040 INSTALLED UNKN  
 000000 FT 1 0 17038 2 00 0000+00  
 NC RAMP A RD  
 CLEARFIELD BP EB  
 (SR0879 SEG 0270/0501)  
 MFC BEGIN = F  
 0250/0000 LENGTH(AH 1216 BK 0000)

EXTRACT DATE: 12/18/2023 ROADWAY MANAGEMENT SYSTEM PAGE NUMBER: 715  
PRINT DATE: 12/19/2023 SLD COUNTY/SR - ANNUAL PRINT COUNTY: CLEARFIELD  
DIR: S TOTAL LEN: 1.832 MI. DIST: 02-2 SR: 8006  
LEFT MUN: PINE T RIGHT MUN: PINE T

009675 FT



009675 FT  
INTER-AHD Z H CONFAIR MEMORIAL HW  
0750/1201 (SR0080 SEG 1104/1562)  
018 " DIA CIRC CONCR  
0750/0910 LEN=0104 INSTALLED 2001

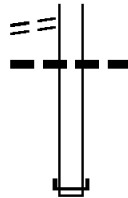
FROM 0153/0461 SH

DIR: S TOTAL LEN: 1.832 MI. DIST: 02-2 SR: 8006  
 LEFT MUN: PINE T RIGHT MUN: PINE T

(CONN)

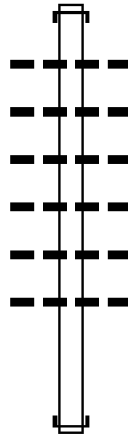
0750/0513

008474 FT



0750/0310 018 " DIA CIRC CONCR  
 LEN=0065 INSTALLED UNKN  
 008474 FT 1 0 01009 2 13 0000+00  
 NC RAMP G RD  
 INTER-BK STATE PARK RD  
 (SR0153 SEG 0460/0964)  
 0750/0000 LENGTH(AH 1201 BK 2086)

006388 FT

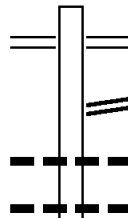


INTER-AHD Z H CONFAIR MEMORIAL HW  
 (SR0080 SEG 1105/0709)  
 0520/2086 018 " DIA CIRC CONCR  
 0520/1741 LEN=0076 INSTALLED 2001  
 0520/1438 018 " DIA CIRC CONCR  
 LEN=0058 INSTALLED 2001  
 0520/1113 018 " DIA CIRC CONCR  
 LEN=0048 INSTALLED 2001  
 0520/0788 018 " DIA CIRC CONCR  
 LEN=0042 INSTALLED 2001  
 0520/0536 018 " DIA CIRC CONCR  
 LEN=0078 INSTALLED 2001  
 0520/0483 018 " DIA CIRC CONCR  
 LEN=0072 INSTALLED 2001  
 006388 FT 1 0 01009 2 17 0009+15  
 NC RAMP C RD  
 INTER-BK STATE PARK RD  
 (SR0153 SEG 0470/0871)  
 0520/0000 LENGTH(AH 2086 BK 0509)

005879 FT



INTER-AHD STATE PARK RD  
 0510/0509 (SR0153 SEG 0470/1587)  
 005879 FT 1 0 01009 2 17 0017+83  
 NC RAMP D RD  
 INTER-BK RAMP E RD  
 (SR8006 SEG 0500/1880)  
 0510/0000 LENGTH(AH 0509 BK 2208)



STATE PARK RD  
 (SR0153 SEG 0471/1177)  
 0500/2208 (SR0153 SEG 0470/1226)  
 RAMP D RD  
 (SR8006 SEG 0510/0000)  
 NC RAMP E RD  
 0500/1813 024 " DIA CIRC CONCR  
 LEN=0078 INSTALLED 2001  
 0500/1565 018 " DIA CIRC CONCR  
 LEN=0042 INSTALLED 2001

DIR: S TOTAL LEN: 1.832 MI. DIST: 02-2 SR: 8006  
 LEFT MUN: PINE T RIGHT MUN: PINE T

003671 FT

0500/1265	018 " DIA	CIRC CONCR	LEN=0048	INSTALLED	2001
0500/0965	018 " DIA	CIRC CONCR	LEN=0058	INSTALLED	2001
0500/0703	018 " DIA	CIRC CONCR	LEN=0088	INSTALLED	2001
0500/0289	018 " DIA	CIRC CONCR	LEN=0052	INSTALLED	2001
003671 FT	1 0 01009	2 15 0021+64			
	018 " DIA	CIRC CONCR	LEN=0040	INSTALLED	2001
	NC RAMP D RD				
	INTER-BK	Z H CONFAIR MEMORIAL HW			
		(SR0080 SEG 1105/1384)			
	5 0500/0000	LENGTH(AH 2208 BK 1507)			

002164 FT

0250/1507	Z H CONFAIR MEMORIAL HW				
	(SR0080 SEG 1101/1103)				
0250/1477	018 " DIA	CIRC CONCR	LEN=0124	INSTALLED	2001
0250/0443	024 " DIA	CIRC CONCR	LEN=0104	INSTALLED	2001
002164 FT	1 0 01009	2 15 0021+64			
	NC RAMP A RD				
	INTER-BK	STATE PARK RD			
		(SR0153 SEG 0471/1902)			
	5 0250/0000	LENGTH(AH 1507 BK 2164)			

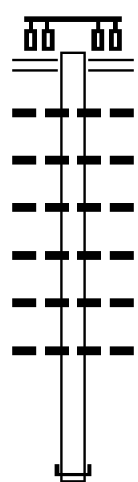
TO 0153/0460 SH  
 (CONN)

0010/1675

0010/2164	STATE PARK RD				
	(SR0153 SEG 0461/1114)				
0010/1951	018 " DIA	CIRC CONCR	LEN=0088	INSTALLED	2001
0010/1735	018 " DIA	CIRC CONCR	LEN=0100	INSTALLED	UNKN
000000 FT	1 0 01009	2 16 0000+00			
	NC RAMP B RD				
	INTER-BK	Z H CONFAIR MEMORIAL HW			
		(SR0080 SEG 1100/1755)			
		MFC BEGIN = F			
	5 0010/0000	LENGTH(AH 2164 BK 0000)			

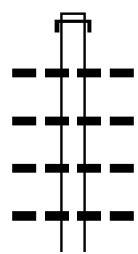


005744 FT



004173 FT

005744 FT BEE LINE HW  
 (SR0255 SEG 0060/1507)  
 0260/1571  
 0260/1522 011"H 18"W ELLIP METAL  
 LEN=0050 INSTALLED 2001  
 0260/1383 018" DIA CIRC CONCR  
 LEN=0060 INSTALLED 2001  
 0260/1185 018" DIA CIRC CONCR  
 LEN=0060 INSTALLED 2001  
 0260/0873 018" DIA CIRC CONCR  
 LEN=0060 INSTALLED 2001  
 0260/0605 018" DIA CIRC CONCR  
 LEN=0060 INSTALLED 2001  
 0260/0294 018" DIA CIRC CONCR  
 LEN=0060 INSTALLED 2001  
 004173 FT 1 0 01009 2 09 0000+00  
 NC RAMP C RD  
 INTER-BK Z H CONFAIR MEMORIAL HW  
 (SR0080 SEG 1005/2771)  
 0260/0000 LENGTH(AH 1571 BK 1820)



INTER-AHD Z H CONFAIR MEMORIAL HW  
 0250/1820 (SR0080 SEG 1005/1913)  
 0250/1392 018" DIA CIRC CONCR  
 LEN=0056 INSTALLED 2001  
 0250/1054 018" DIA CIRC CONCR  
 LEN=0056 INSTALLED 2001  
 0250/0748 018" DIA CIRC CONCR  
 LEN=0076 INSTALLED 2001  
 0250/0425 018" DIA CIRC CONCR  
 LEN=0068 INSTALLED 2001

EXTRACT DATE: 12/18/2023  
PRINT DATE: 12/19/2023

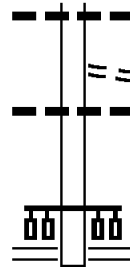
ROADWAY MANAGEMENT SYSTEM  
SLD COUNTY/SR - ANNUAL PRINT

PAGE NUMBER: 711  
COUNTY: CLEARFIELD

DIR: S TOTAL LEN: 1.088 MI.  
LEFT MUN: SANDY T

DIST: 02-2 SR: 8004  
RIGHT MUN: SANDY T

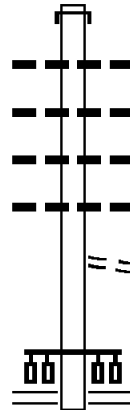
002353 FT



0250/0237 LEN=0038 INSTALLED 2001  
FROM 0255/0060 SH  
0250/0095 (CONN)  
011"H 18"W ELLIP METAL  
0250/0075 LEN=0050 INSTALLED 2001  
002353 FT 1 0 01009 2 10 0021+87  
NC RAMP D RD  
BEE LINE HW  
(SR0255 SEG 0060/1507)

5 0250/0000 LENGTH(AH 1820 BK 1120)

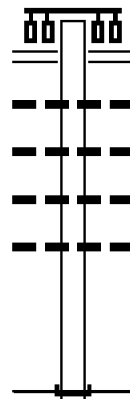
001233 FT



INTER-AHD Z H CONFAIR MEMORIAL HW  
0020/1120 (SR0080 SEG 1004/2364)  
018"DIA CIRC CONCR  
0020/0879 LEN=0060 INSTALLED 2001  
018"DIA CIRC CONCR  
0020/0689 LEN=0080 INSTALLED 2001  
018"DIA CIRC CONCR  
0020/0325 LEN=0038 INSTALLED 2001  
018"DIA CIRC CONCR  
0020/0097 LEN=0045 INSTALLED 2001  
FROM 0255/0060 SH  
0020/0095 (CONN)  
001233 FT 1 0 01009 2 08 0014+58  
NC RAMP B RD  
BEE LINE HW  
(SR0255 SEG 0060/0000)

5 0020/0000 LENGTH(AH 1120 BK 1233)

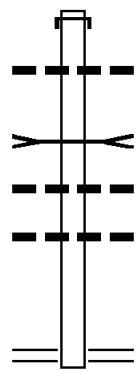
000000 FT



BEE LINE HW  
(SR0255 SEG 0060/0000)  
0010/1233 018"DIA CIRC CONCR  
0010/1153 LEN=0045 INSTALLED 2001  
018"DIA CIRC CONCR  
0010/0891 LEN=0038 INSTALLED 2001  
018"DIA CIRC CONCR  
0010/0523 LEN=0060 INSTALLED 2001  
018"DIA CIRC CONCR  
0010/0075 LEN=0065 INSTALLED 2001  
000000 FT 1 0 01009 2 07 0000+00  
NC RAMP A RD  
INTER-BK Z H CONFAIR MEMORIAL HW  
(SR0080 SEG 1004/1605)  
MFC BEGIN = F  
5 0010/0000 LENGTH(AH 1233 BK 0000)

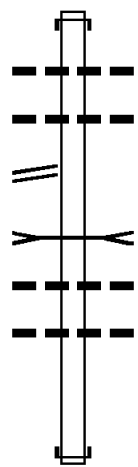
DIR: S TOTAL LEN: 1.224 MI. DIST: 02-2 SR: 8002  
 LEFT MUN: SANDY T RIGHT MUN: SANDY T

006465 FT



006465 FT  
 INTER-AHD RAMP D RD  
 0760/0453 (SR8002 SEG 0750/0369)  
 0760/0448 018" DIA CIRC CONCR  
 LEN=0058 INSTALLED 2001  
 SLAB RUN  
 STRUCTURE LENGTH 8 FT  
 0760/0445 BMSID 17/0080/0964/1370  
 0760/0135 018" DIA CIRC CONCR  
 LEN=0148 INSTALLED 2001  
 0760/0015 030" DIA CIRC CONCR  
 LEN=0030 INSTALLED 2001  
 006012 FT 1 0 01009 2 04 0000+00  
 NC RAMP E RD  
 BUFFALO PITTSBURGH HW  
 (SR0219 SEG 0930/0456)  
 0760/0000 LENGTH(AH 0453 BK 0843)

006012 FT

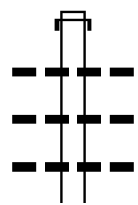


INTER-AHD Z H CONFAIR MEMORIAL HW  
 0750/0843 (SR0080 SEG 0964/1889)  
 0750/0621 018" DIA CIRC CONCR  
 LEN=0056 INSTALLED 2001  
 0750/0440 060"H 72"W CON BOX CUL  
 LEN=0100 INSTALLED 2001

RAMP E RD  
 (SR8002 SEG 0760/0453) 0750/0369

005169 FT

SLAB RUN  
 STRUCTURE LENGTH 8 FT  
 0750/0365 BMSID 17/0080/0964/1370  
 0750/0334 018" DIA CIRC CONCR  
 LEN=0058 INSTALLED 2001  
 0750/0050 030" DIA CIRC CONCR  
 LEN=0038 INSTALLED 2001  
 005169 FT 1 0 01009 2 03 0000+00  
 NC RAMP D RD  
 INTER-BK BUFFALO PITTSBURGH HW  
 (SR0219 SEG 0930/0000)  
 0750/0000 LENGTH(AH 0843 BK 1632)



INTER-AHD Z H CONFAIR MEMORIAL HW  
 0510/1632 (SR0080 SEG 0965/0793)  
 0510/1553 018" DIA CIRC CONCR  
 LEN=0032 INSTALLED 2001  
 0510/1528 018" DIA CIRC CONCR  
 LEN=0044 INSTALLED 2001  
 0510/1271 024" DIA CIRC CONCR  
 LEN=0176 INSTALLED 2001  
 018" DIA CIRC CONCR

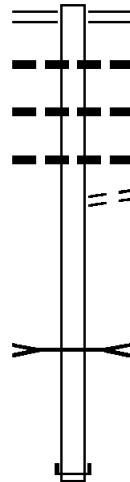
DIR: S TOTAL LEN: 1.224 MI. DIST: 02-2 SR: 8002  
 LEFT MUN: SANDY T RIGHT MUN: SANDY T

003537 FT



0510/0883 LEN=0048 INSTALLED 2001  
 018 " DIA CIRC CONCR  
 0510/0315 LEN=0040 INSTALLED UNKN  
 FROM 0219/0930 SH  
 (CONN)  
 0510/0215 018 " DIA CIRC CONCR  
 0510/0125 LEN=0056 INSTALLED 2001  
 003537 FT 1 0 01009 2 01 0003+58  
 NC RAMP B RD  
 BUFFALO PITTSBURGH HW  
 (SR0219 SEG 0940/0000)  
 0510/0000 LENGTH(AH 1632 BK 2260)

001277 FT

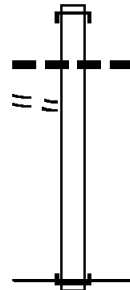


0500/2260 BUFFALO PITTSBURGH HW  
 (SR0219 SEG 0940/0000)  
 018 " DIA CIRC CONCR  
 0500/2258 LEN=0032 INSTALLED 2001  
 018 " DIA CIRC CONCR  
 0500/2203 LEN=0044 INSTALLED 2001  
 018 " DIA CIRC CONCR  
 0500/2162 LEN=0060 INSTALLED UNKN  
 TO 0219/0940 SH  
 (CONN)  
 0500/2082  
 SLAB RUN  
 STRUCTURE LENGTH 11 FT  
 0500/0587 BMSID 17/8002/0500/0587  
 001277 FT 1 0 01009 2 01 0000+00  
 NC RAMP A RD  
 INTER-BK Z H CONFAIR MEMORIAL HW  
 (SR0080 SEG 0965/1912)  
 0500/0000 LENGTH(AH 2260 BK 1277)

TO 0219/0930 SH  
 (CONN)

0010/0705

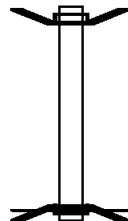
000000 FT



INTER-AHD BUFFALO PITTSBURGH HW  
 0010/1277 (SR0219 SEG 0931/0000)  
 018 " DIA CIRC CONCR  
 0010/1190 LEN=0056 INSTALLED 2001  
 000000 FT 1 0 01009 2 05 0000+00  
 NC RAMP F RD  
 INTER-BK Z H CONFAIR MEMORIAL HW  
 (SR0080 SEG 0962/1158)  
 MFC BEGIN = F  
 0010/0000 LENGTH(AH 1277 BK 0000)

EXTRACT DATE: 12/18/2023 ROADWAY MANAGEMENT SYSTEM PAGE NUMBER: 708  
 PRINT DATE: 12/19/2023 SLD COUNTY/SR - ANNUAL PRINT COUNTY: CLEARFIELD  
 DIR: B TOTAL LEN: .002 MI. DIST: 02-2 SR: 4031  
 LEFT MUN: SANDY T RIGHT MUN: SANDY T

000011 FT  
 000000 FT



000011 FT BMS EN 17/4031/0010/0000  
 INTER-AHD 8TH ST  
 0010/0011 (T385)  
 000000 FT 0 0 00000 0 00 0000+00  
 NC 8TH ST  
 INTER-BK 8TH ST  
 (T385)  
 REISINGER RUN  
 BMSBG 17/4031/0010/0000  
 MFC BEGIN = D  
 0010/0000 LENGTH(AH 0011 BK 0000)

EXTRACT DATE: 12/18/2023 ROADWAY MANAGEMENT SYSTEM PAGE NUMBER: 707  
PRINT DATE: 12/19/2023 SLD COUNTY/SR - ANNUAL PRINT COUNTY: CLEARFIELD  
DIR: B TOTAL LEN: .000 MI. DIST: 02-2 SR: 4029  
LEFT MUN: PINE T RIGHT MUN: PINE T

000000 FT



000000 FT  
7010/0000 LENGTH(AH 0109 BK 0000)

EXTRACT DATE: 12/18/2023  
PRINT DATE: 12/19/2023

ROADWAY MANAGEMENT SYSTEM  
SLD COUNTY/SR - ANNUAL PRINT

PAGE NUMBER: 706  
COUNTY: CLEARFIELD

DIR: B  
LEFT MUN: PINE T

TOTAL LEN: .072 MI.

DIST: 02-2  
RIGHT MUN: PINE T

SR: 4027

000379 FT

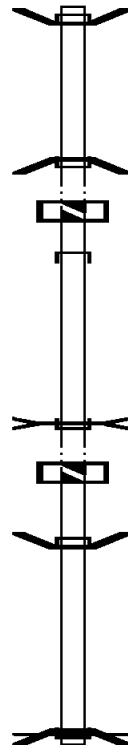
000197 FT

000197 FT

000181 FT

000181 FT

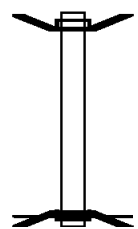
000000 FT



000379 FT INTER-AHD  
0030/0182  
000197 FT INTER-BK  
0030/0000  
000197 FT  
7024/0000  
INTER-AHD  
0020/0016  
000181 FT  
INTER-BK  
0020/0000  
000181 FT  
7014/0000  
INTER-AHD  
0010/0181  
000000 FT  
NC GO  
INTER-BK  
0010/0000  
BMS EN 17/4027/0030/0000  
GORDON RD  
(FRST)  
1 0 01009 0 00 0657+90  
GORDON RD  
(FRST)  
LR 1009 WB  
BMS BG 17/4027/0030/0000  
LTH AH 000182 BK 000100  
LTH AH 000100 BK 000016  
GORDON RD  
(FRST)  
0 0 00000 0 00 0000+00  
STONE Y RUN  
STRUCTURE LENGTH 16 FT  
BMS ID 17/4027/0020/0000  
GORDON RD  
(FRST)  
LTH AH 000016 BK 000100  
LTH AH 000100 BK 000181  
BMS EN 17/4027/0010/0000  
GORDON RD  
(FRST)  
1 0 01009 0 00 0655+05  
GORDON RD  
(FRST)  
LR 1009 EB  
BMS BG 17/4027/0010/0000  
MFC BEGIN = E  
LENGTH(AH 0181 BK 0000)

EXTRACT DATE: 12/18/2023 ROADWAY MANAGEMENT SYSTEM PAGE NUMBER: 705  
 PRINT DATE: 12/19/2023 SLD COUNTY/SR - ANNUAL PRINT COUNTY: CLEARFIELD  
 DIR: B TOTAL LEN: .063 MI. DIST: 02-2 SR: 4025  
 LEFT MUN: UNION T RIGHT MUN: UNION T

000335 FT  
 000000 FT



000335 FT BMS EN 17/4025/0010/0000  
 INTER-AHD CONTINENTAL DR  
 0010/0335 (T361)  
 000000 FT 1 0 01009 0 00 0410+89  
 NC CO  
 INTER-BK CONTINENTAL DR  
 (T361)  
 LR 1009  
 BMSBG 17/4025/0010/0000  
 MFC BEGIN = E  
 0010/0000 LENGTH(AH 0335 BK 0000)



EXTRACT DATE: 12/18/2023      ROADWAY MANAGEMENT SYSTEM      PAGE NUMBER: 704  
PRINT DATE: 12/19/2023      SLD COUNTY/SR - ANNUAL PRINT      COUNTY: CLEARFIELD  
DIR: B      TOTAL LEN: .004 MI.      DIST: 02-2      SR: 4021  
LEFT MUN: SANDY T      RIGHT MUN: SANDY T

000022 FT

000022 FT

EXTRACT DATE: 12/18/2023  
PRINT DATE: 12/19/2023

ROADWAY MANAGEMENT SYSTEM  
SLD COUNTY/SR - ANNUAL PRINT

PAGE NUMBER: 703  
COUNTY: CLEARFIELD

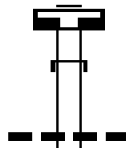
DIR: B TOTAL LEN: .004 MI.  
LEFT MUN: SANDY T

DIST: 02-2 SR: 4021  
RIGHT MUN: SANDY T

000022	FT		7104/0000	LENGTH(AH 0100 BK 0017)
000022	FT		000022 FT	
000022	FT		7100/0000	LENGTH(AH 0017 BK 0100)
000022	FT		000022 FT	
000022	FT		7094/0000	LENGTH(AH 0100 BK 0017)
000022	FT		000022 FT	
000022	FT		7090/0000	LENGTH(AH 0017 BK 0100)
000022	FT		000022 FT	
000022	FT		7086/0000	LENGTH(AH 0100 BK 0181)
000022	FT		000022 FT	
000022	FT		7084/0000	LENGTH(AH 0181 BK 0015)
000022	FT		000022 FT	
000022	FT		7082/0000	LENGTH(AH 0015 BK 2347)
000022	FT		000022 FT	
000022	FT		7080/0000	LENGTH(AH 2347 BK 2236)
000022	FT		000022 FT	
000022	FT		7070/0000	LENGTH(AH 2236 BK 1734)
000022	FT		000022 FT	
			7066/0000	LENGTH(AH 1734 BK 0008)
				BMSBN 17/4021/0064/0000
000014	FT		INTER-AHD	MOUNTAIN RUN RD
			0064/0008	(T438)
			000014 FT	0 0 0000 0 00 0000+00
			INTER-BK	MOUNTAIN RUN RD
				(T438)
				FINLEY HOLLOW
				BMSBG 17/4021/0064/0000
000014	FT		0064/0000	LENGTH(AH 0008 BK 1354)
			000014 FT	
			7062/0000	LENGTH(AH 1354 BK 0014)
				BMSBN 17/4021/0060/0000
			INTER-AHD	MOUNTAIN RUN RD
			0060/0014	(T438)
000000	FT		000000 FT	2 0 17031 0 00 0142+40
			INTER-BK	MOUNTAIN RUN RD
				(T438)
				MOUNTAIN RUN
				BMSBG 17/4021/0060/0000
000000	FT		0060/0000	LENGTH(AH 0014 BK 3242)
			000000 FT	
			7050/0000	LENGTH(AH 3242 BK 2868)
000000	FT		000000 FT	
			7040/0000	LENGTH(AH 2868 BK 2972)
000000	FT		000000 FT	
			7030/0000	LENGTH(AH 2972 BK 2702)
000000	FT		000000 FT	
			7020/0000	LENGTH(AH 2702 BK 2435)
000000	FT		000000 FT	
			7010/0000	LENGTH(AH 2435 BK 0000)

EXTRACT DATE: 12/18/2023      ROADWAY MANAGEMENT SYSTEM      PAGE NUMBER: 702  
 PRINT DATE: 12/19/2023      SLD COUNTY/SR - ANNUAL PRINT      COUNTY: CLEARFIELD  
 DIR: B      TOTAL LEN: .032 MI.      DIST: 02-2      SR: 4019  
 LEFT MUN: DUBOIS CITY C      RIGHT MUN: DUBOIS CITY C

000168 FT



000164 FT

000168 FT  
 7054/0000 LENGTH(AH 1450 BK 0004)  
 INTER-AHD FIRST ST  
 0052/0004 (CITY)  
 000164 FT 2 0 17 013 0 00 0013+63  
 048"H 48"W CON BOX CUL  
 LEN=0030 INSTALLED 2003

EXTRACT DATE: 12/18/2023  
PRINT DATE: 12/19/2023

ROADWAY MANAGEMENT SYSTEM  
SLD COUNTY/SR - ANNUAL PRINT

PAGE NUMBER: 701  
COUNTY: CLEARFIELD

DIR: B TOTAL LEN: .032 MI.  
LEFT MUN: DUBOIS CITY C

DIST: 02-2 SR: 4019  
RIGHT MUN: DUBOIS CITY C

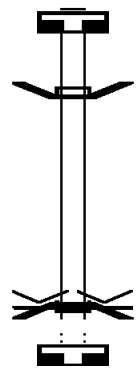
		NC	FIRST ST
		INTER-BK	FIRST ST
			(CITY)
			MFC BEGIN = E
000164 FT		0052/0000	LENGTH(AH 0004 BK 1369)
		000164 FT	
000164 FT		7050/0000	LENGTH(AH 1369 BK 0287)
		000164 FT	
		7048/0000	LENGTH(AH 0287 BK 0033)
		INTER-AHD	DUBOIS ST
		0046/0033	(CITY)
000131 FT		0046/0015	(AAR 528218G)#TRKS 01
		000131 FT	0 0 00000 0 00 0000+00
		INTER-BK	DUBOIS ST
			(CITY)
000131 FT		0046/0000	LENGTH(AH 0033 BK 0883)
		000131 FT	
		7044/0000	LENGTH(AH 0883 BK 0098)
		INTER-AHD	BMSSEN 17/4019/0042/0000
		0042/0098	DUBOIS ST
000033 FT		000033 FT	(CITY)
		INTER-BK	0 0 00000 0 0 0000+00
			DUBOIS ST
			(CITY)
			SANDY LICK CREEK
000033 FT		0042/0000	BMSBG 17/4019/0042/0000
		000033 FT	LENGTH(AH 0098 BK 0748)
		7040/0000	LENGTH(AH 0748 BK 0033)
		INTER-AHD	DUBOIS ST
		0038/0033	(CITY)
000000 FT		0038/0015	(AAR 148661F)#TRKS 02
		000000 FT	0 0 00000 0 00 0000+00
		INTER-BK	DUBOIS ST
			DUBOIS ST
			(CITY)
			MFC BEGIN = C
000000 FT		0038/0000	LENGTH(AH 0033 BK 0478)
		000000 FT	
000000 FT		7036/0000	LENGTH(AH 0478 BK 3174)
		000000 FT	
000000 FT		7030/0000	LENGTH(AH 3174 BK 0871)
		000000 FT	
000000 FT		7024/0000	LENGTH(AH 0871 BK 0660)
		000000 FT	
000000 FT		7022/0000	LENGTH(AH 0660 BK 1085)
		000000 FT	
000000 FT		7012/0000	LENGTH(AH 1085 BK 0441)
		000000 FT	
000000 FT		7010/0000	LENGTH(AH 0441 BK 0000)

EXTRACT DATE: 12/18/2023 ROADWAY MANAGEMENT SYSTEM PAGE NUMBER: 700  
 PRINT DATE: 12/19/2023 SLD COUNTY/SR - ANNUAL PRINT COUNTY: CLEARFIELD  
 DIR: B TOTAL LEN: .013 MI. DIST: 02-2 SR: 4018  
 LEFT MUN: HUSTON T RIGHT MUN: HUSTON T

000071 FT

000000 FT

000000 FT



000071 FT  
 7014/0000 LENGTH(AH 0100 BK 0071)  
 INTER-AHD TYLER RD  
 0010/0071 (T337)  
 000000 FT 2 0 17 142 0 00 0012+14  
 VILLAGE: TYLER  
 NC TYLER RD  
 INTER-BK TYLER RD  
 (T337)  
 BENNETT BRANCH  
 BMSBG 17/4018/0010/0000  
 MFC BEGIN = E  
 0010/0000 LENGTH(AH 0071 BK 0100)  
 000000 FT  
 7008/0000 LENGTH(AH 0100 BK 0000)

EXTRACT DATE: 12/18/2023 ROADWAY MANAGEMENT SYSTEM PAGE NUMBER: 699  
PRINT DATE: 12/19/2023 SLD COUNTY/SR - ANNUAL PRINT COUNTY: CLEARFIELD

DIR: B TOTAL LEN: .636 MI. DIST: 02-2 SR: 4017  
LEFT MUN: SANDY T RIGHT MUN: SANDY T

003359 FT

003359 FT  
INTER-AHD

FIRST ST  
(T811)  
BEE LINE HW  
(SR0255 SEG 0040/0000)

DUBOIS AV



DIR: B TOTAL LEN: .636 MI.  
 LEFT MUN: SANDY T

DIST: 02-2 SR: 4017  
 RIGHT MUN: SANDY T

(SR0255 SEG 0040/0000) 0020/2166

BEAVER DR  
 (CITY)

0020/0886

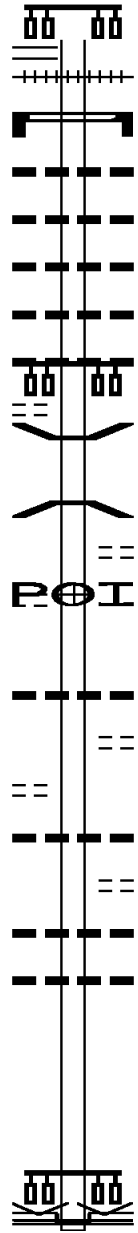
LEZZER LUMBER CO RD  
 (PRDR)

0020/0240  
 001193 FT

EASTERN AV  
 (T384)

0010/0896

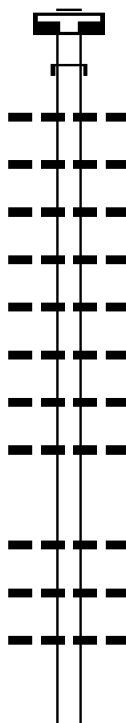
000000 FT



0020/2166  
 0020/2112 (AAR 528223D) #TRKS 01  
 SIGN STRUCTURE  
 0020/1949 BMSID 17/4017/0020/1949  
 018 " DIA CIRC CONCR  
 0020/1857 LEN=0035 INSTALLED 2001  
 018 " DIA CIRC CONCR  
 0020/1668 LEN=0012 INSTALLED UNKN  
 018 " DIA CIRC CONCR  
 0020/1585 LEN=0008 INSTALLED UNKN  
 018 " DIA CIRC CONCR  
 0020/1584 LEN=0008 INSTALLED UNKN  
 018 " DIA CIRC CONCR  
 0020/1320 LEN=0068 INSTALLED UNKN  
 0020/0886  
 0020/0587 BMSID 17/4017/0020/0519  
 1 0 00402 0 00 0096+46  
 SANDY LICK CREEK  
 0020/0519 BMSBG 17/4017/0020/0519  
 QUALITY WAY  
 (T364)  
 0020/0372  
 0020/0240 (APRA) LEZZER LUMBER CO  
 001193 FT 1 0 00402 0 00 0091+29  
 S 0020/0000 LENGTH(AH 2166 BK 1193)  
 048 " DIA CIRC METAL  
 0010/1121 LEN=0040 INSTALLED UNKN  
 SATERLEE RD  
 0010/1088 (PRDR)  
 0010/0797 024 " DIA CIRC CONCR  
 LEN=0060 INSTALLED UNKN  
 OKLAHOMA CEMETERY RD  
 (T367)  
 0010/0740 018 " DIA CIRC CONCR  
 0010/0151 LEN=0010 INSTALLED 2001  
 018 " DIA CIRC CONCR  
 0010/0025 LEN=0040 INSTALLED 2001  
 000000 FT 1 0 00402 0 00 0079+36  
 VILLAGE: OKLAHOMA  
 NC SHAFFER RD  
 MAPLE AV  
 (SR4014 SEG 0050/0000)  
 INTER-BK FOURTEENTH ST  
 (T369)  
 MFC BEGIN = C  
 S 0010/0000 LENGTH(AH 1193 BK 0000)

DIR: B TOTAL LEN: 1.900 MI. DIST: 02-2 SR: 4016  
 LEFT MUN: SANDY T RIGHT MUN: SANDY T

010032 FT



Offset	Length	Description	Material	Year
7044/0000	010032 FT	LENGTH(AH 0100 BK 2222)		
INTER-AHD		HOME CAMP RD		
0040/2222		(T340)		
0040/2200	0050	018 " DIA	CIRC CONCR	UNKN
0040/1925	0040	018 " DIA	CIRC METAL	2005
0040/1554	0040	018 " DIA	CIRC METAL	2015
0040/1378	0050	036 " DIA	CIR PLASTIC	2015
0040/0885	0060	018 " DIA	CIR PLASTIC	2015
0040/0600	0060	018 " DIA	CIR PLASTIC	2015
0040/0407	0040	018 " DIA	CIR PLASTIC	2015
0040/0200	0040	018 " DIA	CIRC METAL	UNKN
007810 FT	2 0 17030	0 00 0292+56		
0040/0000		LENGTH(AH 2222 BK 2806)		
0030/2767	0050	018 " DIA	CIR PLASTIC	2005
0030/2528	0040	018 " DIA	CIRC METAL	2005
0030/2300	0050	018 " DIA	CIR PLASTIC	2005

007810 FT

018 " DIA CIR PLASTIC



DIR: B TOTAL LEN: 1.900 MI. DIST: 02-2 SR: 4016  
 LEFT MUN: SANDY T RIGHT MUN: SANDY T

Location / Segment	Segment ID	Length	Material / Notes	Installation Date
SHER-DE-LIN RD (SR4015 SEG 0010/0000)	0030/0542	0030/1101	LEN=0050	INSTALLED 2005
PLATT RD (T372)	0030/0355 005004 FT	0030/0488	MFC BEGIN = E 018 "DIA CIR PLASTIC LEN=0050	INSTALLED 2005
KEEN COURT DR (PRDR)	0020/1881	005004 FT	2 0 17030 0 00 0319+75 LENGTH(AH 2806 BK 2573) 018 "DIA CIR PLASTIC	INSTALLED UNKN
THOMAS DR (PRDR)	0020/1661	0020/2110	LEN=0050	INSTALLED UNKN
	002431 FT	0020/0667	018 "DIA CIR PLASTIC LEN=0040	INSTALLED UNKN
	000683 FT	002431 FT	2 0 17030 0 00 0343+54 LENGTH(AH 2573 BK 1748) 018 "DIA CIR PLASTIC	INSTALLED UNKN
		0014/1748	LEN=0090	INSTALLED UNKN
		0014/1550	018 "DIA CIR PLASTIC LEN=0050	INSTALLED UNKN
		0014/0997	015 "DIA CIR PLASTIC LEN=0040	INSTALLED 2002
		0014/0665	018 "DIA CIR PLASTIC LEN=0040	INSTALLED UNKN
		0014/0032	018 "DIA CIR PLASTIC LEN=0050	INSTALLED 1999
		000683 FT	2 0 17030 0 00 0362+86 VILLAGE: GELNETT LENGTH(AH 1748 BK 0683) 018 "DIA CIR PLASTIC	INSTALLED 1999
		0012/0683	018 "DIA CIRC CONCR LEN=0050	INSTALLED UNKN
		0012/0446	BMSSEN 17/4016/0012/0067 0 0 00000 0 00 0000+00	
		0012/0121	LABORDE BRANCH BMSBG 17/4016/0012/0067 0 0 00000 0 00 0000+00	
		0012/0067	NC HOME CAMP RD SHAFFER RD (SR4014 SEG 0070/0000) MFC BEGIN = D	
		000000 FT	0 0 00000 0 00 0000+00	
		0012/0000	LENGTH(AH 0683 BK 0000)	

DIR: B TOTAL LEN: 2.612 MI. DIST: 02-2 SR: 4015  
 LEFT MUN: SANDY T RIGHT MUN: SANDY T

ATHENA DR  
 (TWP)

013793 FT

013793 FT  
 INTER-AHD OLD RT 255 RD  
 (TB54)  
 DUBOIS TO SABULA RD  
 (SRO255 SEG 0090/1312)  
 0060/1819 (AAR 528227F)#TRKS 01  
 0060/1710 SANDY LICK CREEK  
 STRUCTURE LENGTH 27 FT  
 0060/1483 BMSID 17/4015/0060/1483



011974 FT

0060/0293 FLOWING WELL RD  
 (T360)  
 0060/0022 BMSEN 17/4015/0060/0000  
 011974 FT 2 0 17091 0 00 0119+62  
 COAL RUN  
 BMSBG 17/4015/0060/0000  
 0060/0000 LENGTH(AH 1819 BK 2602)

0050/2153

009372 FT

009372 FT 2 0 17091 0 00 0090+01  
 0050/0000 LENGTH(AH 2602 BK 3085)  
 018 " DIA CIR PLASTIC  
 0040/2926 LEN=0040 INSTALLED UNKN



0040/1994 018 " DIA CIR PLASTIC  
 LEN=0040 INSTALLED 2013  
 0040/1830 018 " DIA CIR PLASTIC  
 LEN=0030 INSTALLED 1996  
 0040/1585 015 " DIA CIRC METAL  
 LEN=0035 INSTALLED 2000  
 0040/1435 018 " DIA CIR PLASTIC  
 LEN=0040 INSTALLED 2017

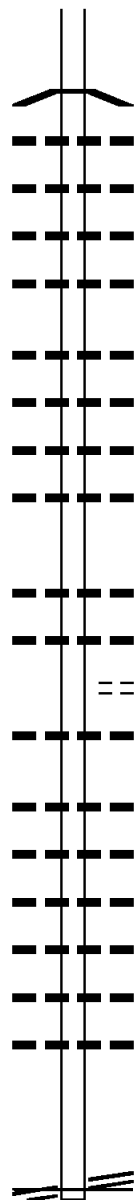
006287 FT

006287 FT 2 0 17091 0 00 0062+78  
 0040/0000 LENGTH(AH 3085 BK 0410)  
 0030/0341 BMSEN 17/4015/0030/0000



DIR: B TOTAL LEN: 2.612 MI. DIST: 02-2 SR: 4015  
 LEFT MUN: SANDY T RIGHT MUN: SANDY T

005877 FT



005877 FT	2 0 17091 0 00 0058+70
	LR 1009
	BMSBG 17/4 015/0030/0000
0030/0000	LENGTH(AH 0410 BK 2877)
	018 " DIA CIR PLASTIC
0020/2852	LEN=0040 INSTALLED 2005
	018 " DIA CIR CONCR
0020/2745	LEN=0035 INSTALLED UNKN
	015 " DIA CIR METAL
0020/2224	LEN=0035 INSTALLED UNKN
	015 " DIA CIR PLASTIC
0020/2200	LEN=0035 INSTALLED 2000
	015 " DIA CIR PLASTIC
0020/1350	LEN=0030 INSTALLED UNKN
	018 " DIA CIR METAL
0020/0860	LEN=0030 INSTALLED UNKN
	018 " DIA CIR METAL
0020/0648	LEN=0030 INSTALLED UNKN
	018 " DIA CIR PLASTIC
0020/0246	LEN=0040 INSTALLED 2017
003000 FT	2 0 17091 0 00 0030+11
0020/0000	LENGTH(AH 2877 BK 3000)
	018 " DIA CIR PLASTIC
0010/2669	LEN=0030 INSTALLED UNKN
	018 " DIA CIR METAL
0010/2443	LEN=0030 INSTALLED UNKN
	PETROSKY RD
0010/2285	(TWP )
	036 " DIA CIR METAL
0010/2235	LEN=0030 INSTALLED UNKN
	018 " DIA CIR PLASTIC
0010/1603	LEN=0045 INSTALLED UNKN
	018 " DIA CIR PLASTIC
0010/1121	LEN=0030 INSTALLED 2021
	018 " DIA CIR METAL
0010/0533	LEN=0035 INSTALLED UNKN
	018 " DIA CIR PLASTIC
0010/0331	LEN=0040 INSTALLED UNKN
	018 " DIA CIR PLASTIC
0010/0129	LEN=0040 INSTALLED 2017
	018 " DIA CIR PLASTIC
0010/0064	LEN=0045 INSTALLED UNKN
000000 FT	2 0 17091 0 00 0000+00
	HOME CAMP RD
	(SR4016 SEG 0030/0542)
	NC SH ER-DE-LIN RD
	MFC BEGIN = D
0010/0000	LENGTH(AH 3000 BK 0000)

HOME CAMP RD  
 (SR4016 SEG 0030/0542) 0010/0000

DIR: B TOTAL LEN: 5.468 MI. DIST: 02-2 SR: 4014  
 LEFT MUN: UNION T RIGHT MUN: UNION T

FROM	STATION	STATION	DESCRIPTION	STATION	DESCRIPTION
FROM 0322/0140 SH (CONN)	028873 FT	028873 FT	TWENTY EIGHTH DIVISION (SR0322 SEG 0140/1911)	0130/3344	
	0130/3213	0130/3055	018 " DIA CIRC CONCR LEN=0040 INSTALLED UNKN		
		0130/2748	024 " DIA CIRC CONCR LEN=0060 INSTALLED UNKN		
		0130/2444	018 " DIA CIRC CONCR LEN=0040 INSTALLED UNKN		
		0130/2280	018 " DIA CIRC CONCR LEN=0040 INSTALLED UNKN		
		0130/2075	018 " DIA CIRC CONCR LEN=0045 INSTALLED 1994		
		0130/1834	018 " DIA CIRC CONCR LEN=0040 INSTALLED UNKN		
		0130/1502	018 " DIA CIRC CONCR LEN=0045 INSTALLED UNKN		
		0130/1223	018 " DIA CIRC CONCR LEN=0045 INSTALLED UNKN		
		0130/0600	018 " DIA CIRC CONCR LEN=0040 INSTALLED UNKN		
	025529 FT	0130/0310	024 " DIA CIRC CONCR LEN=0040 INSTALLED UNKN		
		025529 FT	2 0 17096 0 00 0035+59 VILLAGE: ROCKTON		
		0130/0000	LENGTH(AH 3344 BK 3310) 015 " DIA CIRC CONCR		
OLD DUBOIS RD (T915)	0120/3098	0120/3310	LEN=0050 INSTALLED UNKN		
		0120/2843	LABORDE BRANCH SANDY CR STRUCTURE LENGTH 23 FT BMSID 17/4014/0120/2843		
LEE RD (TWP)	0120/2490	0120/2285	018 " DIA CIRC CONCR LEN=0040 INSTALLED UNKN		
		0120/2130	018 " DIA CIRC CONCR LEN=0045 INSTALLED UNKN		
		0120/1738	018 " DIA CIRC CONCR LEN=0045 INSTALLED UNKN		
		0120/1508	018 " DIA CIRC CONCR LEN=0045 INSTALLED UNKN		

EXTRACT DATE: 12/18/2023  
PRINT DATE: 12/19/2023

ROADWAY MANAGEMENT SYSTEM  
SLD COUNTY/SR - ANNUAL PRINT

PAGE NUMBER: 692  
COUNTY: CLEARFIELD

DIR: B TOTAL LEN: 5.468 MI.  
LEFT MUN: UNION T

DIST: 02-2 SR: 4014  
RIGHT MUN: UNION T

Stationing	Length	Material	Status
0120/1338	LEN=0060	018 " DIA CIRC CONCR	INSTALLED UNKN
0120/0965	LEN=0040	018 " DIA CIRC CONCR	INSTALLED UNKN
0120/0619	LEN=0045	018 " DIA CIRC CONCR	INSTALLED UNKN
0120/0330	LEN=0045	018 " DIA CIRC CONCR	INSTALLED UNKN
022219 FT	2 0 17096	0 00 0068+68	
0120/0000	LENGTH(AH 3310 BK 2850)	015 " DIA CIRC CONCR	
0110/2790	LEN=0040	015 " DIA CIRC CONCR	INSTALLED UNKN
0110/2600	LEN=0040	015 " DIA CIRC CONCR	INSTALLED UNKN
0110/2053	SHORTCUT RD (T372) BLUE JAY RD	018 " DIA CIRC CONCR	
0110/2022	LEN=0030	024 " DIA CIRC CONCR	INSTALLED UNKN
0110/1700	LEN=0040	018 " DIA CIRC CONCR	INSTALLED UNKN
0110/1360	LEN=0060	024 " DIA CIRC CONCR	INSTALLED UNKN
0110/1000	LEN=0060	UNION BRADY T	INSTALLED UNKN
0110/0698	036 " DIA	036 " DIA CIRC CONCR	
0110/0510	LEN=0050	018 " DIA CIRC CONCR	INSTALLED UNKN
019369 FT	2 0 17096	0 00 0096+90	
0110/0000	LENGTH(AH 2850 BK 3321)	030 " DIA CIRC CONCR	
0100/2890	LEN=0060	024 " DIA CIRC CONCR	INSTALLED UNKN
0100/2150	LEN=0060	018 " DIA CIRC CONCR	INSTALLED UNKN
0100/1822	LEN=0070	024 " DIA CIRC CONCR	INSTALLED UNKN
0100/0885	LEN=0045	024 " DIA CIRC CONCR	INSTALLED UNKN
0100/0460	LEN=0045	018 " DIA CIRC CONCR	INSTALLED UNKN
0100/0150	LEN=0060	018 " DIA CIRC CONCR	INSTALLED UNKN
016048 FT	2 0 17096	0 00 0129+79	

DIR: B TOTAL LEN: 5.468 MI. DIST: 02-2 SR: 4014  
 LEFT MUN: BRADY T RIGHT MUN: BRADY T

2 0 17096 0 00 0163+04 012760 FT  
 MURRAY RD  
 (T915)

MURRAY RD  
 (T915)

0100/0000	LENGTH(AH 3321 BK 3288)
018 "DIA	CIRC CONCR
0090/3165	LEN=0060 INSTALLED UNKN
018 "DIA	CIRC CONCR
0090/2894	LEN=0060 INSTALLED UNKN
018 "DIA	CIRC CONCR
0090/2639	LEN=0060 INSTALLED UNKN
018 "DIA	CIRC CONCR
0090/2339	LEN=0060 INSTALLED UNKN
BRADY	
0090/1840	SANDY T
018 "DIA	CIRC CONCR
0090/1835	LEN=0060 INSTALLED UNKN
018 "DIA	CIRC CONCR
0090/1569	LEN=0060 INSTALLED UNKN
015 "DIA	CIRC CONCR
0090/1250	LEN=0040 INSTALLED UNKN
SANDY	
0090/1220	BRADY T
015 "DIA	CIRC CONCR
0090/0935	LEN=0040 INSTALLED UNKN
018 "DIA	CIRC CONCR
0090/0650	LEN=0060 INSTALLED UNKN
018 "DIA	CIRC CONCR
0090/0344	LEN=0060 INSTALLED UNKN
012760 FT	
0090/0000	LENGTH(AH 3288 BK 3255)
036 "DIA	CIR PLASTIC
0080/2900	LEN=0060 INSTALLED 2013
018 "DIA	CIRC CONCR
0080/2501	LEN=0040 INSTALLED UNKN
0080/2231	BMSSEN 17/4014/0080/2183
	2 0 17096 0 00 0173+52
	SANDY CREEK
0080/2183	BMSBG 17/4014/0080/2183
0080/1750	BRADY
	SANDY T
018 "DIA	CIRC CONCR
0080/1741	LEN=0035 INSTALLED UNKN
018 "DIA	CIRC CONCR
0080/1595	LEN=0035 INSTALLED UNKN
	COOK RD
0080/1244	(T914)
	LC FOR COOK RD
0080/1102	(CONN)
	030 "DIA CIRC CONCR
0080/0974	LEN=0040 INSTALLED UNKN

DIR: B TOTAL LEN: 5.468 MI. DIST: 02-2 SR: 4014  
 LEFT MUN: SANDY T RIGHT MUN: SANDY T

Stationing	Segment	Length	Material	Notes
009505 FT	0080/0670	0075	024" DIA CIRC CONCR	LEN=0075 INSTALLED UNKN
	0080/0407	0070	018" DIA CIRC CONCR	LEN=0070 INSTALLED 2000
	009505 FT	17096	2 0 17096 0 00 0195+20	LENGTH(AH 3255 BK 2454)
	0080/0000	015	015" DIA CIRC CONCR	LEN=0015 INSTALLED UNKN
	0070/2264	0040	018" DIA CIRC CONCR	LEN=0040 INSTALLED UNKN
	0070/1713	0035	018" DIA CIRC CONCR	LEN=0035 INSTALLED UNKN
	0070/1703	0035	COOK RD (T914)	LEN=0035 INSTALLED UNKN
	0070/1333	0035	018" DIA CIRC CONCR	LEN=0035 INSTALLED UNKN
	0070/0807	0035	018" DIA CIRC CONCR	LEN=0035 INSTALLED UNKN
	0070/0229	0035	FORSYTH RD (T370)	LEN=0035 INSTALLED UNKN
	0070/0202	0035	018" DIA CIRC CONCR	LEN=0035 INSTALLED UNKN
2 0 17096 0 00 0220+60	007051 FT	0070/0000	LENGTH(AH 2454 BK 2813)	LEN=0070 INSTALLED UNKN
HOME CAMP RD		0060/2738	018" DIA CIRC CONCR	LEN=0035 INSTALLED UNKN
(SR4016 SEG 0012/0000)	0070/0000	0060/1310	024" DIA CIRC CONCR	LEN=0030 INSTALLED UNKN
		0060/0760	018" DIA CIRC CONCR	LEN=0040 INSTALLED 2002
		0060/0250	024" DIA CIRC METAL	LEN=0035 INSTALLED UNKN
		0060/0130	024" DIA CIRC CONCR	LEN=0050 INSTALLED 2002
004238 FT	004238 FT	17030	2 0 17030 0 00 0395+25	DAVID REED RD (T227)
	0060/0000	048	LENGTH(AH 2813 BK 3629)	LEN=0048 INSTALLED UNKN
	0050/3143	0050	048" DIA CIR PLASTIC	LEN=0050 INSTALLED 2008
	0050/1900	0050	018" DIA CIRC METAL	LEN=0050 INSTALLED UNKN

DIR: B TOTAL LEN: 5.468 MI. DIST: 02-2 SR: 4014  
 LEFT MUN: SANDY T RIGHT MUN: SANDY T

OKLAHOMA CEMETERY RD  
 (T367)

0050/0499

000609 FT

SHAFFER RD  
 (SR4017 SEG 0010/0000)

0050/0000  
 000409 FT

000015 FT

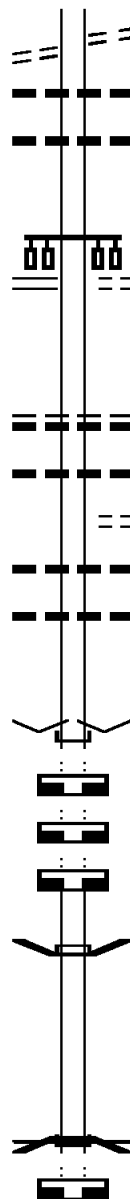
000015 FT

000015 FT

000015 FT

000000 FT

000000 FT



0050/0499

0050/0445

0050/0146

000609 FT

0050/0000  
 000409 FT

0040/0000

0032/0323

0032/0286

0032/0072

0032/0047

000015 FT

0032/0000  
 000015 FT

7030/0000

000015 FT

7020/0000

000015 FT

7014/0000

0012/0015

000000 FT

0012/0000  
 000000 FT

7010/0000

OKLAHOMA CEMETERY RD

(T367)  
 018 " DIA CIRC CONCR  
 LEN=0040 INSTALLED 2002  
 036 " DIA CIRC CONCR  
 LEN=0050 INSTALLED 2002  
 2 0 17030 0 01 0436+98  
 NC SHAFFER RD  
 FOURTEENTH ST  
 (T369)

LENGTH(AH 3629 BK 0200)  
 1 0 00402 0 00 0077+51  
 018 " DIA CIRC CONCR  
 LEN=0048 INSTALLED UNKN  
 SANDY

DUBOIS CITY C  
 LENGTH(AH 0200 BK 0394)  
 018 " DIA CIRC CONCR  
 LEN=0040 INSTALLED 2002  
 UNKNOWN RD

(TWP)  
 018 " DIA CIRC CONCR  
 LEN=0025 INSTALLED 2002  
 018 " DIA CIRC CONCR  
 LEN=0025 INSTALLED UNKN  
 0 0 00000 0 00 0000+00  
 VILLAGE: OKLAHOMA

INTER-BK  
 MAPLE AV  
 (TWP)

LENGTH(AH 0394 BK 1413)

LENGTH(AH 1413 BK 2834)

LENGTH(AH 2834 BK 0846)

LENGTH(AH 0846 BK 0015)

BMSBN 17/4014/0012/0000

MAPLE AV

(TWP)

2 0 17030 0 00 0129+24

NC MA PLE AV

INTER-BK  
 MAPLE AV  
 (TWP)

REISINGER RUN

BMSBG 17/4014/0012/0000

MFC BEGIN = C

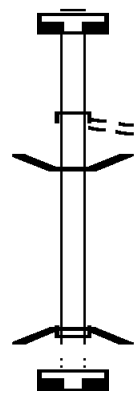
LENGTH(AH 0015 BK 2244)

LENGTH(AH 2244 BK 0000)



EXTRACT DATE: 12/18/2023 ROADWAY MANAGEMENT SYSTEM PAGE NUMBER: 688  
 PRINT DATE: 12/19/2023 SLD COUNTY/SR - ANNUAL PRINT COUNTY: CLEARFIELD  
 DIR: B TOTAL LEN: .126 MI. DIST: 02-2 SR: 4013  
 LEFT MUN: UNION T RIGHT MUN: UNION T

000663 FT



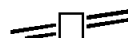
000000 FT

000000 FT

000663 FT  
 7054/0000 LENGTH(AH 0100 BK 0663)  
 INTER-AHD HOME CAMP RD  
 (T340)  
 0050/0663 ANDERSON CREEK RD  
 (T339)  
 0050/0016 BMS EN 17/4013/0050/0000  
 000000 FT 2 0 17030 0 00 0129+24  
 NC SR 4013 SH  
 INTER-BK HOME CAMP RD  
 (T340)  
 DRESSLER RUN  
 BMSBG 17/4013/0050/0000  
 0050/0000 LENGTH(AH 0663 BK 0100)  
 000000 FT  
 7048/0000 LENGTH(AH 0100 BK 0000)

EXTRACT DATE: 12/18/2023 ROADWAY MANAGEMENT SYSTEM PAGE NUMBER: 687  
PRINT DATE: 12/19/2023 SLD COUNTY/SR - ANNUAL PRINT COUNTY: CLEARFIELD  
DIR: B TOTAL LEN: 1.340 MI. DIST: 02-2 SR: 4012  
LEFT MUN: SANDY T RIGHT MUN: SANDY T

TWENTY EIGHTH DIVISION 007073 FT  
(SR0322 SEG 0040/0000) 0030/1825



007073 FT TWENTY EIGHTH DIVISION  
0030/1825 (SR0322 SEG 0040/0000)

DIR: B TOTAL LEN: 1.340 MI. DIST: 02-2 SR: 4012  
 LEFT MUN: SANDY T RIGHT MUN: SANDY T

Distance (FT)	Stationing	Description
	0030/1749	018 " DIA CIR PLASTIC LEN=0040 INSTALLED 2005
	0030/1550	018 " DIA CIRC CONCR LEN=0030 INSTALLED UNKN
	0030/0421	ROKOSKY RD (T945)
005248 FT	0030/0405	018 " DIA CIR PLASTIC LEN=0030 INSTALLED UNKN
	005248 FT	1 0 00861 0 01 0052+71 BUFFALO PITTSBURGH HW (SR0119 SEG 0040/0000)
	0030/0000	LENGTH(AH 1825 BK 2573) 018 " DIA CIRC CONCR
	0020/2573	LEN=0070 INSTALLED 2005
	0020/2294	WEST LIBERTY CHURCH RD (T366)
	0020/1150	018 " DIA CIR PLASTIC LEN=0030 INSTALLED UNKN
002675 FT	0020/0199	018 " DIA CIR PLASTIC LEN=0030 INSTALLED 2021
	002675 FT	1 0 00861 0 00 0026+80 VILLAGE: WEST LIBERTY
	0020/0000	018 " DIA CIR PLASTIC LEN=0040 INSTALLED 2000 MAPLEDALE RD (T363)
	0020/0000	LENGTH(AH 2573 BK 2675)
	0010/2000	018 " DIA CIR PLASTIC LEN=0050 INSTALLED 2021
	0010/1460	018 " DIA CIR PLASTIC LEN=0030 INSTALLED 2005
	0010/1250	018 " DIA CIR PLASTIC LEN=0030 INSTALLED 2005
000000 FT	0010/0380	018 " DIA CIR PLASTIC LEN=0035 INSTALLED 2021
	000000 FT	1 0 00861 0 00 0000+00 NC LIBERTY RD INTER-BK
	0010/0000	SR 2016 SH (SR2016 SEG 0060/3717) MFC BEGIN = E BK-JEFFERSON (33) LENGTH(AH 2675 BK 0000)

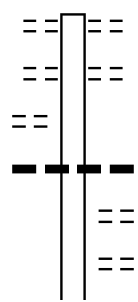
EXTRACT DATE: 12/18/2023 ROADWAY MANAGEMENT SYSTEM PAGE NUMBER: 685  
 PRINT DATE: 12/19/2023 SLD COUNTY/SR - ANNUAL PRINT COUNTY: CLEARFIELD  
 DIR: B TOTAL LEN: 3.269 MI. DIST: 02-2 SR: 4011  
 LEFT MUN: SANDY T RIGHT MUN: SANDY T

WALNUT AV  
(T384)

017262 FT

0072/2199

SYLVAN HEIGHTS DR



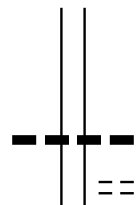
017262 FT MAPLE AV  
 0072/2891 (TBC)  
 0072/2524 CHESTNUT AV (T397)  
 0072/2095 015 " DIA CIR PLASTIC  
 LEN=0035 INSTALLED UNKN  
 OLLIE RD  
 0072/1871 (T943)  
 HANES DR  
 0072/1495 (T433)

DIR: B TOTAL LEN: 3.269 MI. DIST: 02-2 SR: 4011  
 LEFT MUN: SANDY T RIGHT MUN: SANDY T

Location / TWP	Segment ID	Start / End	Length	Material / Notes
(TWP )	0072/1355	==		
	0072/1308	==		SPIDER LAKE RD (TWP )
	0072/0761	---		018 " DIA CIRC METAL LEN=0040 INSTALLED UNKN
WILLIAM PENN AV (TWP )	0072/0539	==		
	0072/0132	---		024 " DIA CIRC METAL LEN=0060 INSTALLED UNKN
014371 FT	014371 FT			0 0 00000 0 00 0000+00
	0072/0000	---		LENGTH(AH 2891 BK 2900) 024 " DIA CIRC METAL
	0062/2582	---		LEN=0080 INSTALLED UNKN
	0062/2477	---		018 " DIA CIR PLASTIC LEN=0045 INSTALLED UNKN
	POE			(APRA) DANONE DANONE
	0062/1891	---		(PRDR)
	0062/1764	---		018 " DIA CIR PLASTIC LEN=0040 INSTALLED UNKN
SUNSET DR (TWP )	0062/1423	==		
	0062/1349	==		PINEY LN (TWP )
	0062/0772	---		015 " DIA CIR PLASTIC LEN=0045 INSTALLED UNKN
	0062/0235	---		018 " DIA CIR PLASTIC LEN=0055 INSTALLED UNKN
0 0 00000 0 00 0000+00 SOUTH 8TH RD (T385)	011471 FT			011471 FT
	0062/0000	==		LENGTH(AH 2900 BK 2995) 018 " DIA CIR PLASTIC
	0052/2968	---		LEN=0045 INSTALLED UNKN
	0052/2719	==		BOGLE RD (T381)
SPAFFORD RD (T338)	0052/2370	==		
	0052/2022	---		018 " DIA CIR PLASTIC LEN=0035 INSTALLED UNKN
	0052/1426	---		018 " DIA CIR PLASTIC LEN=0055 INSTALLED UNKN
	0052/0687	---		018 " DIA CIR PLASTIC LEN=0045 INSTALLED UNKN
008476 FT	008476 FT			0 0 00000 0 00 0000+00
	0052/0000	---		NC EIGHTH ST SANDY BRADY T LENGTH(AH 2995 BK 0932)

DIR: B TOTAL LEN: 3.269 MI. DIST: 02-2 SR: 4011  
 LEFT MUN: BRADY T RIGHT MUN: BRADY T

007544 FT

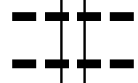


007544 FT 2 0 17016 0 01 0076+44  
 0040/0000 LENGTH(AH 0932 BK 2554)  
 035 " DIA CIRC CONCR  
 0030/2280 LEN=0040 INSTALLED 2001  
 BARR RD  
 0030/2215 (T377)



0030/1300 024 " DIA CIR PLASTIC  
 LEN=0065 INSTALLED 2006

004990 FT

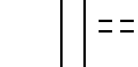


004990 FT 2 0 17016 0 00 0049+90  
 0030/0000 LENGTH(AH 2554 BK 2203)  
 018 " DIA CIRC METAL  
 0020/1750 LEN=0049 INSTALLED 1999  
 018 " DIA CIRC METAL  
 0020/1373 LEN=0049 INSTALLED 1999



0020/0406 045 " DIA CIRC CONCR  
 LEN=0030 INSTALLED UNKN  
 002787 FT 2 0 17016 0 00 0028+20  
 SMITH RD  
 (T381)

002787 FT



0020/0000 LENGTH(AH 2203 BK 2787)  
 018 " DIA CIRC CONCR



0010/2750 LEN=0048 INSTALLED 1999  
 018 " DIA CIRC CONCR



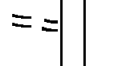
0010/2237 LEN=0047 INSTALLED 1999  
 024 " DIA CIRC METAL



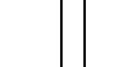
0010/1646 LEN=0045 INSTALLED UNKN  
 018 " DIA CIRC CONCR



0010/1150 LEN=0040 INSTALLED 1999  
 018 " DIA CIRC CONCR



0010/0920 LEN=0038 INSTALLED 1999  
 018 " DIA CIRC CONCR



0010/0603 LEN=0045 INSTALLED UNKN



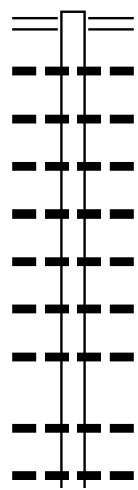
000000 FT 2 0 17016 0 00 0000+00  
 VILLAGE: SALEM  
 NC OK LAHOMA TO SALEM RD  
 TWENTY EIGHTH DIVISION  
 (SRO219 SEG 0780/0000)  
 MFC BEGIN = D  
 0010/0000 LENGTH(AH 2787 BK 0000)

BAKER RD  
 (T951)

0010/0569  
 000000 FT

EXTRACT DATE: 12/18/2023 ROADWAY MANAGEMENT SYSTEM PAGE NUMBER: 682  
 PRINT DATE: 12/19/2023 SLD COUNTY/SR - ANNUAL PRINT COUNTY: CLEARFIELD  
 DIR: B TOTAL LEN: 2.259 MI. DIST: 02-2 SR: 4010  
 LEFT MUN: BRADY T RIGHT MUN: BRADY T

011928 FT



Segment	Length	Material	Status
011928 FT		COAL HILL RD	
0040/2955		(SR0219 SEG 0690/0000)	
		015 " DIA CIRC METAL	
0040/2940	LEN=0033	INSTALLED	UNKN
		018 " DIA CIRC METAL	
0040/2400	LEN=0025	INSTALLED	UNKN
		018 " DIA CIR PLASTIC	
0040/2204	LEN=0040	INSTALLED	2001
		018 " DIA CIR PLASTIC	
0040/2110	LEN=0048	INSTALLED	2001
		018 " DIA CIRC METAL	
0040/1640	LEN=0025	INSTALLED	UNKN
		018 " DIA CIRC METAL	
0040/1460	LEN=0025	INSTALLED	UNKN
		018 " DIA CIRC METAL	
0040/1186	LEN=0025	INSTALLED	UNKN
		018 " DIA CIRC METAL	
0040/0370	LEN=0040	INSTALLED	2001
		018 " DIA CIR PLASTIC	
0040/0084	LEN=0040	INSTALLED	2001

DIR: B TOTAL LEN: 2.259 MI. DIST: 02-2 SR: 4010  
 LEFT MUN: BRADY T RIGHT MUN: BRADY T

Stationing	Description	Material	Length	Notes
008973 FT	0040/0000	018" DIA CIR PLASTIC	2017110	INSTALLED 2001
0030/2123	0030/1310	BMSBG 17/4010/0030/1289	2017110	LITTLE ANDERSON CREEK
0030/1289	0030/0265	018" DIA CIR PLASTIC	2017110	INSTALLED 2001
005999 FT	0030/0000	018" DIA CIR PLASTIC	2017110	INSTALLED 2001
0020/1687	0020/1623	018" DIA CIR PLASTIC	2017110	INSTALLED 2001
003379 FT	0020/0014	BMSBG 17/4010/0020/0000	2017110	LITTLE ANDERSON CREEK
0020/0000	0010/2820	015" DIA CIRC METAL	2017110	INSTALLED UNKN
0010/1760	0010/1144	018" DIA CIR PLASTIC	2017110	INSTALLED UNKN
000000 FT	0010/0000	015" DIA CIRC METAL	2017110	INSTALLED UNKN
SCHUCKERS ORCHARD RD (SR4008 SEG 0060/0000)	0010/0000	015" DIA CIRC METAL	2017110	INSTALLED UNKN



EXTRACT DATE: 12/18/2023 ROADWAY MANAGEMENT SYSTEM PAGE NUMBER: 680  
PRINT DATE: 12/19/2023 SLD COUNTY/SR - ANNUAL PRINT COUNTY: CLEARFIELD  
DIR: B TOTAL LEN: 4.913 MI. DIST: 02-2 SR: 4009  
LEFT MUN: SANDY T RIGHT MUN: SANDY T

025941 FT



025941 FT  
7120/0000 LENGTH(AH 2275 BK 3003)  
INTER-AHD TOZIER AV  
0110/3003 (TWP )

EXTRACT DATE: 12/18/2023  
PRINT DATE: 12/19/2023

ROADWAY MANAGEMENT SYSTEM  
SLD COUNTY/SR - ANNUAL PRINT

PAGE NUMBER: 679  
COUNTY: CLEARFIELD

DIR: B TOTAL LEN: 4.913 MI.  
LEFT MUN: SANDY T

DIST: 02-2 SR: 4009  
RIGHT MUN: SANDY T

Stationing	Segment	Material	Length	Notes
	0110/2846	SANDY DUBOIS CITY C		
	0110/2517	018" DIA CIRC CONCR	LEN=0025	INSTALLED UNKN
	0110/1777	015" DIA CIRC CONCR	LEN=0030	INSTALLED 2000
	0110/1751	CUMMINGS RD (T899)		
	0110/1721	018" DIA CIRC CONCR	LEN=0025	INSTALLED UNKN
		024" DIA CIRC METAL	LEN=0030	INSTALLED UNKN
		DUBOIS CITY		
022938 FT	0110/0350	SANDY T		
	022938 FT	2 0 17072 0 00 0116+27		
	0110/0000	LENGTH(AH 3003 BK 3619)		
	0100/3165	015" DIA CIR PLASTIC	LEN=0030	INSTALLED UNKN
	0100/2748	018" DIA CIRC CONCR	LEN=0030	INSTALLED UNKN
	0100/2203	018" DIA CIR PLASTIC	LEN=0075	INSTALLED 2021
	0100/1720	018" DIA CIR PLASTIC	LEN=0050	INSTALLED 2021
BRECK RD (T382)	0100/1664			
	0100/1365	015" DIA CIRC CONCR	LEN=0033	INSTALLED 1999
	0100/0090	018" DIA CIRC CONCR	LEN=0037	INSTALLED 1999
019319 FT	019319 FT	2 0 17072 0 00 0080+17		
	0100/0000	LENGTH(AH 3619 BK 2586)		
	0090/1752	CAIN RD (T380)		
	0090/1718	015" DIA CIRC CONCR	LEN=0038	INSTALLED 1999
	0090/0812	015" DIA CIRC CONCR	LEN=0036	INSTALLED 1999
	0090/0383	018" DIA CIRC CONCR	LEN=0037	INSTALLED 1999

DIR: B TOTAL LEN: 4.913 MI. DIST: 02-2 SR: 4009  
 LEFT MUN: SANDY T RIGHT MUN: SANDY T

2 0 17072 0 00 0054+65 016733 FT  
 NO 2 SHAFT RD  
 (T375) 0090/0000

0090/0200 015 " DIA CIRC CONCR  
 016733 FT LEN=0037 INSTALLED 1999  
 SANDY  
 BRADY T  
 0090/0000 LENGTH(AH 2586 BK 2017)  
 0080/1952 018 " DIA CIRC CONCR  
 LEN=0040 INSTALLED 1999

014716 FT

0080/0460 018 " DIA CIRC CONCR  
 014716 FT LEN=0030 INSTALLED UNKN  
 2 0 17072 0 00 0034+17  
 024 " DIA CIRC CONCR  
 0080/0000 LEN=0039 INSTALLED 1999  
 LENGTH(AH 2017 BK 1919)  
 0070/1608 018 " DIA CIRC CONCR  
 LEN=0037 INSTALLED 1999  
 0070/1050 015 " DIA CIRC CONCR  
 LEN=0034 INSTALLED 1999

012797 FT

0070/0192 018 " DIA CIRC CONCR  
 LEN=0037 INSTALLED 1999  
 TOWER LN  
 (TWP )  
 0070/0154  
 0070/0132 BMSLN 17/4009/0070/0000  
 012797 FT 2 0 17072 0 00 0014+98  
 BUFFALO & PITTSBURGH RR  
 BMSBG 17/4009/0070/0000  
 0070/0000 LENGTH(AH 1919 BK 1495)

011302 FT

CARSON HILL RD  
 (SR0219 SEG 0790/0409) 0060/0000  
 011302 FT

011302 FT 2 0 17072 0 00 0000+00  
 INTER-NC HI GH LAND ST ET  
 BK CARSON HILL RD  
 (SR0219 SEG 0790/0409)  
 0060/0000 LTH AH 001495 BK 000409  
 011302 FT  
 7054/0000 LTH AH 000409 BK 002313  
 INTER-AHD CARSON HILL RD  
 (SR0219 SEG 0790/0000)  
 CARSON HILL RD  
 (SR0219 SEG 0790/0000)  
 0050/2313

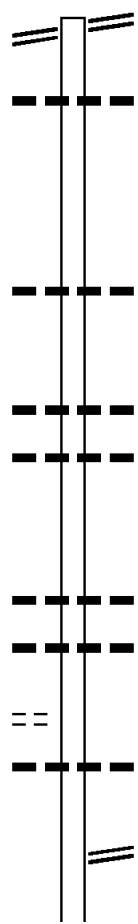
0050/1151 015 " DIA CIRC METAL  
 LEN=0030 INSTALLED UNKN  
 015 " DIA CIRC METAL

DIR: B TOTAL LEN: 4.913 MI. DIST: 02-2 SR: 4009  
 LEFT MUN: BRADY T RIGHT MUN: BRADY T

Stationing	Description	Material	Length	Notes
008989 FT		0050/0338	LEN=0030	INSTALLED UNKN
		008989 FT	2 0 17082 0 01	0090+30
		0050/0000	LENGTH(AH 2313 BK 2867)	
		0040/1961	LEN=0050	018 "DIA CIR PLASTIC INSTALLED 2006
		0040/1070	LEN=0040	018 "DIA CIR PLASTIC INSTALLED 2006
DELARME RD (T369)		0040/0939		ACE VALLEY RD (T375)
		0040/0908	LEN=0040	018 "DIA CIR PLASTIC INSTALLED 2006
006122 FT		006122 FT	2 0 17082 0 01	0061+64
		0040/0000	LENGTH(AH 2867 BK 2850)	
		0030/2850	LEN=0040	036 "DIA CIR PLASTIC INSTALLED 2006
		003272 FT		DUTCH RD (T374)
2 0 17082 0 01 0033+17 KRINER RD (T367)		0030/0000	LENGTH(AH 2850 BK 1701)	
		0020/0981		LIMESTONE RUN STRUCTURE LENGTH 12 FT BMSID 17/4009/0020/0981
001571 FT		001571 FT	2 0 17082 0 00	0015+95
		0020/0000	LENGTH(AH 1701 BK 1571)	
		0010/0850	LEN=0035	018 "DIA CIR PLASTIC INSTALLED 2006
		0010/0570	LEN=0035	018 "DIA CIR PLASTIC INSTALLED 2006
000000 FT		000000 FT	2 0 17082 0 00	0000+00
		0010/0000		NC SA LEM RD HELVETIA RD (SR4004 SEG 0030/0000) MFC BEGIN = E LENGTH(AH 1571 BK 0000)

DIR: B TOTAL LEN: 4.445 MI. DIST: 02-2 SR: 4008  
 LEFT MUN: BRADY T RIGHT MUN: BRADY T

Location / Segment	Start (FT)	End (FT)	Length (FT)	Material / Notes
COAL HILL RD (SR0219 SEG 0700/0000)	023472	0080/2347	0080	018" DIA CIRC CONCR INSTALLED UNKN
	021125	0080/0000	0070	018" DIA CIRC CONCR INSTALLED UNKN
	018562	0070/0000	0070	018" DIA CIRC CONCR INSTALLED UNKN
	0060/1584	0060/1450	0014	018" DIA CIRC METAL INSTALLED UNKN
	0060/1450	0060/0460	0014	018" DIA CIR PLASTIC INSTALLED UNKN
STONEY LONESOME RD (T357)	015948	0060/0000	0159	018" DIA CIR PLASTIC INSTALLED UNKN
		0060/0000	0060	018" DIA CIR PLASTIC



DIR: B TOTAL LEN: 4.445 MI. DIST: 02-2 SR: 4008  
 LEFT MUN: BRADY T RIGHT MUN: BRADY T

Stationing	Length	Material	Notes
0050/2821	LEN=0035	018 " DIA CIR PLASTIC	INSTALLED UNKN
012528 FT			
0050/0190	LEN=0040	018 " DIA CIR PLASTIC	INSTALLED 2004
012528 FT	2 0 17090	0 00 0124	+88
0050/0000	LENGTH(AH 3420 BK 3679)	018 " DIA CIR PLASTIC	
0040/3575	LEN=0035	018 " DIA CIR PLASTIC	INSTALLED UNKN
		GRAY RD (T465)	
0040/2593		018 " DIA CIR PLASTIC	INSTALLED UNKN
0040/2420	LEN=0030	018 " DIA CIR PLASTIC	INSTALLED UNKN
0040/2230	LEN=0030	018 " DIA CIR PLASTIC	INSTALLED UNKN
0040/2160	LEN=0030	018 " DIA CIR PLASTIC	INSTALLED UNKN
0040/2115	LEN=0030	018 " DIA CIR PLASTIC	INSTALLED UNKN
0040/1710	LEN=0030	018 " DIA CIR PLASTIC	INSTALLED 2004
0040/1442	LEN=0030	018 " DIA CIR PLASTIC	INSTALLED UNKN
0040/0940	LEN=0040	018 " DIA CIR PLASTIC	INSTALLED UNKN
0040/0840	LEN=0040	018 " DIA CIR PLASTIC	INSTALLED UNKN
008849 FT			
0040/0300	LEN=0050	018 " DIA CIR PLASTIC	INSTALLED UNKN
008849 FT	2 0 17090	0 00 0088	+53
0040/0000	LENGTH(AH 3679 BK 2980)	054 " DIA CIRC CONCR	
0030/2817	LEN=0040	018 " DIA CIR PLASTIC	INSTALLED UNKN
0030/2220	LEN=0030	018 " DIA CIR PLASTIC	INSTALLED UNKN
		SWOPE HILL RD (T339)	
0030/1982		018 " DIA CIR PLASTIC	
0030/1920	LEN=0030	018 " DIA CIR PLASTIC	INSTALLED 2004
0030/1900	LEN=0025	018 " DIA CIRC CONCR	INSTALLED UNKN
		018 " DIA CIRC METAL	

DIR: B TOTAL LEN: 4.445 MI. DIST: 02-2 SR: 4008  
 LEFT MUN: BRADY T RIGHT MUN: BRADY T

MIKNIS RD  
 (T354)

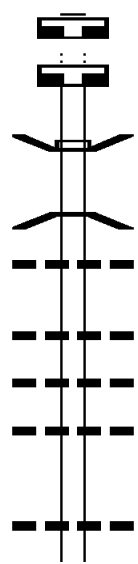
005869 FT  
 0030/0000

003015 FT

000000 FT

0030/1190	LEN=0030	INSTALLED UNKN
	024 "DIA	CIRC CONCR
0030/1030	LEN=0040	INSTALLED UNKN
	018 "DIA	CIR PLASTIC
0030/0660	LEN=0060	INSTALLED 2005
	018 "DIA	CIRC CONCR
0030/0198	LEN=0035	INSTALLED UNKN
005869 FT	2 0 17090	0 00 0058+75
	NC SC	HUCKERS ORCHARD RD
0030/0000	LENGTH(AH	2980 BK 2854)
	030 "DIA	CIRC CONCR
0020/2128	LEN=0050	INSTALLED UNKN
		RIMER RD
0020/1162	(T337)	
	018 "DIA	CIRC CONCR
0020/0695	LEN=0030	INSTALLED 2000
	018 "DIA	CIRC CONCR
0020/0420	LEN=0030	INSTALLED UNKN
	018 "DIA	CIRC CONCR
0020/0175	LEN=0030	INSTALLED UNKN
003015 FT	2 0 17090	0 00 0030+08
0020/0000	LENGTH(AH	2854 BK 3015)
	018 "DIA	CIRC CONCR
0010/2855	LEN=0030	INSTALLED UNKN
	018 "DIA	CIRC CONCR
0010/2502	LEN=0030	INSTALLED UNKN
	018 "DIA	CIRC CONCR
0010/1930	LEN=0030	INSTALLED UNKN
	018 "DIA	CIRC CONCR
0010/1830	LEN=0030	INSTALLED UNKN
	018 "DIA	CIRC CONCR
0010/1660	LEN=0030	INSTALLED UNKN
	036 "DIA	CIRC CONCR
0010/1105	LEN=0030	INSTALLED UNKN
	036 "DIA	CIRC CONCR
0010/0531	LEN=0030	INSTALLED UNKN
		BIG RUN
		STRUCTURE LENGTH 13 FT
0010/0195	BMSID 17/4	0008/0010/0195
000000 FT	2 0 17090	0 00 0000+00
	NC GO	LDEN YOKE RD
		DONAHUE RD
		(SR4006 SEG 0040/0000)
		GOLDEN YOKE RD
		(SR4006 SEG 0040/0000)
		MFC BEGIN = E
0010/0000	LENGTH(AH	3015 BK 0000)

012015 FT  
 012015 FT



009931 FT

012015 FT  
 7084/0000 LENGTH(AH 0100 BK 0100)  
 012015 FT  
 7064/0000 LENGTH(AH 0100 BK 2084)  
 INTER-AHD BMSBG 17/4007/0060/2028  
 0060/2084 SUNSET LAKE RD  
 (T341)  
 0 0 00000 0 00 0000+00  
 LITTLE ANDERSON CREEK  
 0060/2028 BMSBG 17/4007/0060/2028  
 018 "DIA CIRC METAL  
 0060/1654 LEN=0035 INSTALLED UNKN  
  
 0060/0928 018 "DIA CIRC METAL  
 LEN=0035 INSTALLED UNKN  
 0060/0629 018 "DIA CIR PLASTIC  
 LEN=0035 INSTALLED 1996  
 018 "DIA CIR PLASTIC  
 0060/0407 LEN=0035 INSTALLED UNKN  
 009931 FT 0 0 00000 0 00 0000+00  
 0060/0000 LENGTH(AH 2084 BK 2489)  
 018 "DIA CIRC METAL  
 0050/1962 LEN=0035 INSTALLED UNKN

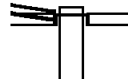


DIR: B TOTAL LEN: 2.276 MI. DIST: 02-2 SR: 4007  
 LEFT MUN: BLOOM T RIGHT MUN: BLOOM T

Stationing	Description	Material	Length	Notes
007442 FT		0040/2297	0040	INSTALLED UNKN
004942 FT		0040/0000	2500	INSTALLED UNKN
	PADOT STOCKPILE #23 RD (GOVT)	0030/2300		(APRA) PADOT STOCKPILE
	PADOT STOCKPILE #23 RD (GOVT)	0030/2085		
		0030/1592	0040	INSTALLED UNKN
		0030/1077	0040	INSTALLED 1999
		0030/1062	0040	INSTALLED UNKN
		0030/0715	0030	INSTALLED UNKN
		0030/0548	0040	INSTALLED 1999
		0030/0228	0030	INSTALLED UNKN
002305 FT		0030/0000	2637	INSTALLED UNKN
		0020/1820	0035	INSTALLED UNKN
		0020/1344	0030	INSTALLED 1999
		0020/0439	0035	INSTALLED UNKN
000000 FT		0020/0000	2305	INSTALLED UNKN

EXTRACT DATE: 12/18/2023 ROADWAY MANAGEMENT SYSTEM PAGE NUMBER: 671  
PRINT DATE: 12/19/2023 SLD COUNTY/SR - ANNUAL PRINT COUNTY: CLEARFIELD  
DIR: B TOTAL LEN: 4.439 MI. DIST: 02-2 SR: 4006  
LEFT MUN: BRADY T RIGHT MUN: BRADY T

CARSON HILL RD 023438 FT  
(SR0219 SEG 0740/0510)  
SHAMOKIN TR  
(SR0410 SEG 0110/2402) 0080/3684



023438 FT STATION RD  
INTER-AHD (T364)  
0080/3684 CARSON HILL RD  
(SR0219 SEG 0740/0510)

EXTRACT DATE: 12/18/2023  
PRINT DATE: 12/19/2023

ROADWAY MANAGEMENT SYSTEM  
SLD COUNTY/SR - ANNUAL PRINT

PAGE NUMBER: 670  
COUNTY: CLEARFIELD

DIR: B  
LEFT MUN: BRADY T

TOTAL LEN: 4.439 MI.

DIST: 02-2  
RIGHT MUN: BRADY T

SR: 4006

Stationing	Notes	Material	Length
0080/2440		018 " DIA CIR PLASTIC	LEN=0040
0080/1946		018 " DIA CIR PLASTIC	LEN=0047
0080/1866	BRUMBAUGH RD (T361)	048 " DIA CIR PLASTIC	LEN=0060
0080/1454		024 " DIA CIRC METAL	LEN=0030
0080/1192		018 " DIA CIR PLASTIC	LEN=0040
019754 FT	BMS EN 17/4006/0080/0000	2 0 17011 0 00 0197+87	
	VILLAGE: LUTHERSBURG		
	TRIBUTARY STUMP CREEK		
0080/0000	BMSBG 17/4006/0080/0000	LENGTH(AH 3684 BK 2404)	
0070/1653		018 " DIA CIR PLASTIC	LEN=0040
0070/1299		015 " DIA CIRC METAL	LEN=0030
017350 FT		015 " DIA CIRC CONCR	LEN=0030
	2 0 17011 0 00 0173+60		
	WELLS RD (T359)		
0070/0000		LENGTH(AH 2404 BK 3349)	
EVERGREEN RD (T363)		018 " DIA CIR PLASTIC	LEN=0075
0060/2781		018 " DIA CIR PLASTIC	LEN=0040
0060/2756		024 " DIA CIRC METAL	LEN=0030
0060/2160		018 " DIA CIR PLASTIC	LEN=0030
0060/0890		024 " DIA CIRC METAL	LEN=0040
0060/0744		025 " DIA CIRC METAL	LEN=0030
0060/0531		018 " DIA CIR PLASTIC	LEN=0040
0060/0010		024 " DIA CIRC METAL	LEN=0030
014001 FT		2 0 17011 0 00 0140+33	

DIR: B TOTAL LEN: 4.439 MI. DIST: 02-2 SR: 4006  
 LEFT MUN: BRADY T RIGHT MUN: BRADY T

	5	0060/0000	LENGTH(AH 3349 BK 3638)
---		018 "DIA	CIRC METAL
---		LEN=0045	INSTALLED UNKN
---		0050/3127	015 "DIA CIRC METAL
---		LEN=0050	INSTALLED UNKN
---		0050/2767	018 "DIA CIRC METAL
---		LEN=0050	INSTALLED UNKN
---		0050/2519	025 "DIA CIRC METAL
---		LEN=0040	INSTALLED UNKN
---		0050/2211	024 "DIA CIRC METAL
---		LEN=0045	INSTALLED UNKN
---		0050/1801	018 "DIA CIR PLASTIC
---		LEN=0040	INSTALLED 2004
---		0050/1517	018 "DIA CIR PLASTIC
---		LEN=0050	INSTALLED UNKN
---		0050/1174	018 "DIA CIR PLASTIC
---		LEN=0037	INSTALLED 2004
---		0050/0842	024 "DIA CIRC METAL
---		LEN=0040	INSTALLED UNKN
---		0050/0587	018 "DIA CIR PLASTIC
---		LEN=0050	INSTALLED UNKN
---		0050/0375	018 "DIA CIRC METAL
---		LEN=0040	INSTALLED UNKN
---		0050/0075	010363 FT
---		010363 FT	
	5	0050/0000	LENGTH(AH 3638 BK 2803)
---		018 "DIA	CIRC METAL
---		LEN=0035	INSTALLED UNKN
---		0040/2760	015 "DIA CIRC METAL
---		LEN=0035	INSTALLED UNKN
---		0040/2473	BMS EN 17/4006/0040/1639
---		0040/1653	2 0 17011 0 00 0092+31
---		0040/1639	EAST BRANCH MAHONING CR
---		0040/1606	BMSBG 17/4006/0040/1639
---		018 "DIA	CIR PLASTIC
---		LEN=0011	INSTALLED UNKN
---		0040/0871	018 "DIA CIR PLASTIC
---		LEN=0045	INSTALLED UNKN
---		0040/0640	024 "DIA CIRC METAL
---		LEN=0050	INSTALLED UNKN
---		007560 FT	2 0 17011 0 00 0075+98
---		NC GO	LDEN YOKE RD
---		0040/0000	SCHUCKER'S ORCHARD RD
---		5	(SR4008 SEG 0010/0000)
---		0030/2065	LENGTH(AH 2803 BK 2101)
---		018 "DIA	CIRC METAL
---		LEN=0035	INSTALLED UNKN

2 0 17011 0 00 0103+61 010363 FT  
 MARSHALL RD  
 (T362) 0050/0000

007560 FT

EXTRACT DATE: 12/18/2023  
PRINT DATE: 12/19/2023

ROADWAY MANAGEMENT SYSTEM  
SLD COUNTY/SR - ANNUAL PRINT

PAGE NUMBER: 668  
COUNTY: CLEARFIELD

DIR: B TOTAL LEN: 4.439 MI.  
LEFT MUN: BRADY T

DIST: 02-2 SR: 4006  
RIGHT MUN: BRADY T

005459 FT

002803 FT

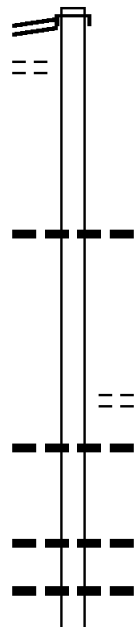
000000 FT

0030/1464	015 " DIA CIRC METAL LEN=0040 INSTALLED UNKN
0030/1150	018 " DIA CIR PLASTIC LEN=0047 INSTALLED 2004
0030/0820	018 " DIA CIRC CONCR LEN=0030 INSTALLED UNKN
0030/0016	BMSEN 17/4006/0030/0000 2 0 17011 0 00 0054+90
005459 FT	TRIB EAST BR MAHONING C BMSBG 17/4006/0030/0000
0030/0000	LENGTH(AH 2101 BK 2656)
0020/2494	018 " DIA CIR PLASTIC LEN=0035 INSTALLED 2004
0020/2083	018 " DIA CIR PLASTIC LEN=0045 INSTALLED 2004
0020/1987	018 " DIA CIRC METAL LEN=0035 INSTALLED UNKN
0020/1605	BMSEN 17/4006/0020/1596 2 0 17011 0 00 0044+29
0020/1596	TRIB EAST BR MAHONING C BMSBG 17/4006/0020/1596
0020/1357	018 " DIA CIR PLASTIC LEN=0040 INSTALLED 2004
0020/1057	018 " DIA CIRC METAL LEN=0025 INSTALLED UNKN
0020/0657	018 " DIA CIR PLASTIC LEN=0030 INSTALLED 2004
0020/0399	018 " DIA CIRC METAL LEN=0030 INSTALLED UNKN
002803 FT	2 0 17011 0 00 0028+50 BONSALL RD (T345)
0020/0000	LENGTH(AH 2656 BK 2803)
0010/1221	024 " DIA CIRC METAL LEN=0030 INSTALLED UNKN
000000 FT	2 0 17011 0 00 0000+00 NC DO NAHUE RD TROUTVILLE TO LUTHERSB (SRO410 SEG 0070/0000)
0010/0000	MFC BEGIN = E LENGTH(AH 2803 BK 0000)

DIR: B TOTAL LEN: 6.343 MI. DIST: 02-2 SR: 4005  
 LEFT MUN: BLOOM T RIGHT MUN: BLOOM T

GRAMPIAN CHESTNUT GROV  
 (SR0219 SEG 0640/0000)  
 FOR SR 0219 AND 4005  
 (CONN)

033490 FT  
 0100/3673  
 0100/3361



033490 FT  
 INTER-AHD GRAMPIAN CHESTNUT GROV  
 0100/3673 (SR0219 SEG 0640/0000)

0100/1391 018 " DIA CIR PLASTIC  
 LEN=0040 INSTALLED 2013

029817 FT

029817 FT 1 0 00861 0 02 0175+00  
 0100/0000 LENGTH(AH 3673 BK 3547)  
 LUCE RD  
 0090/3149 (T486)  
 015 " DIA CIRC METAL  
 0090/2558 LEN=0030 INSTALLED UNKN

0090/1556 024 " DIA CIRC CONCR  
 LEN=0030 INSTALLED UNKN  
 015 " DIA CIRC METAL  
 0090/1400 LEN=0040 INSTALLED UNKN

SWATSWORTH RD

DIR: B TOTAL LEN: 6.343 MI. DIST: 02-2 SR: 4005  
 LEFT MUN: BLOOM T RIGHT MUN: BLOOM T

Stationing	Notes	Material	Length	Installation
0090/1145	==			
0090/1111	---	018 " DIA CIRC CONCR	LEN=0030	INSTALLED 2000
026270 FT				
0090/0000	---	1 0 00861 0 02 0209+92 LENGTH(AH 3547 BK 1938) 018 " DIA CIR PLASTIC		
0084/1570	---	018 " DIA CIRC CONCR	LEN=0040	INSTALLED 2022
024332 FT				
0084/0000	---	1 0 00861 0 02 0229+30 LENGTH(AH 1938 BK 2124) 018 " DIA CIR PLASTIC		
0080/2124	---	018 " DIA CIRC CONCR	LEN=0040	INSTALLED 2022
0080/1228	---	018 " DIA CIRC METAL	LEN=0030	INSTALLED UNKN
0080/0860	---	018 " DIA CIRC METAL	LEN=0030	INSTALLED UNKN
022208 FT				
0080/0000	---	1 0 00861 0 02 0250+54 EVERGREEN RD LENGTH(AH 2124 BK 2373) 024 " DIA CIRC CONCR		
0070/2035	---	018 " DIA CIRC CONCR	LEN=0030	INSTALLED UNKN
019835 FT				
0070/0380	---	018 " DIA CIRC CONCR	LEN=0030	INSTALLED UNKN
019835 FT				
0070/0000	---	1 0 00861 0 03 0274+85 LENGTH(AH 2373 BK 3364)		
0060/1638	---	024 " DIA CIRC CONCR	LEN=0040	INSTALLED UNKN
016471 FT				
016471 FT	---	1 0 00861 0 03 0308+47 VILLAGE: GREENVILLE 018 " DIA CIRC CONCR		
	---	018 " DIA CIRC CONCR	LEN=0040	INSTALLED UNKN

EXTRACT DATE: 12/18/2023  
PRINT DATE: 12/19/2023

ROADWAY MANAGEMENT SYSTEM  
SLD COUNTY/SR - ANNUAL PRINT

PAGE NUMBER: 665  
COUNTY: CLEARFIELD

DIR: B TOTAL LEN: 6.343 MI.  
LEFT MUN: BLOOM T

DIST: 02-2 SR: 4005  
RIGHT MUN: BLOOM T

ROAD NAME	START	END	TYPE	DESCRIPTION
			5	0060/0000 LENGTH(AH 3364 BK 3279)
				(APRA) RUSSELL STONE PR RUSSELL STONE PRODUCTS (PRDR)
				0050/0500 018 " DIA CIRC CONCR LEN=0040 INSTALLED UNKN
	013192 FT			013192 FT 1 0 00861 0 03 0341+24 BLOOM PIKE T
			5	0050/0000 LENGTH(AH 3279 BK 3992)
				0040/3424 015 " DIA CIRC CONCR LEN=0035 INSTALLED UNKN
BILGERS ROCKS RD (T203)	0040/3015			0040/2720 018 " DIA CIRC METAL LEN=0130 INSTALLED 1998
				0040/1790 018 " DIA CIRC CONCR LEN=0045 INSTALLED UNKN
				0040/1250 018 " DIA CIRC CONCR LEN=0045 INSTALLED UNKN
SHAFFER RD (T479)	0040/0208 009200 FT			009200 FT 1 0 00861 0 03 0381+00
			5	0040/0000 LENGTH(AH 3992 BK 3375)
				0030/3375 018 " DIA CIR PLASTIC LEN=0025 INSTALLED 2004
				0030/3060 024 " DIA CIRC CONCR LEN=0050 INSTALLED UNKN
ROSS RD (T480)	0030/2542			0030/2529 018 " DIA CIRC CONCR LEN=0040 INSTALLED UNKN
				0030/2292 018 " DIA CIR PLASTIC LEN=0040 INSTALLED 2000
				0030/1375 030 " DIA CIRC METAL LEN=0040 INSTALLED UNKN



EXTRACT DATE: 12/18/2023  
PRINT DATE: 12/19/2023

ROADWAY MANAGEMENT SYSTEM  
SLD COUNTY/SR - ANNUAL PRINT

PAGE NUMBER: 664  
COUNTY: CLEARFIELD

DIR: B  
LEFT MUN: PIKE T

TOTAL LEN: 6.343 MI.

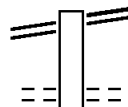
DIST: 02-2  
RIGHT MUN: PIKE T

SR: 4005

Stationing	Length	Material	Notes	
0030/0750	015"	DIA CIRC CONCR	LEN=0035 INSTALLED UNKN	
0030/0406	018"	DIA CIRC METAL	LEN=0045 INSTALLED UNKN	
005825 FT	1 0 00861	0 03 0415+00	005825 FT	
0030/0000	015"	DIA CIRC CONCR	LEN=0040 INSTALLED UNKN	
0020/2348	015"	DIA CIRC CONCR	LEN=0045 INSTALLED UNKN	
0020/2107	018"	DIA CIRC CONCR	LEN=0040 INSTALLED UNKN	
0020/1720	015"	DIA CIRC CONCR	LEN=0045 INSTALLED UNKN	
0020/1500	018"	DIA CIRC CONCR	LEN=0040 INSTALLED UNKN	
0020/1200	015"	DIA CIRC CONCR	LEN=0045 INSTALLED UNKN	
0020/0894	018"	DIA CIRC CONCR	LEN=0040 INSTALLED UNKN	
0020/0530	015"	DIA CIRC CONCR	LEN=0045 INSTALLED UNKN	
0020/0250	018"	DIA CIRC CONCR	LEN=0040 INSTALLED UNKN	
003477 FT	1 0 00861	0 03 0438+71	003477 FT	
0020/0000	015"	DIA CIRC CONCR	LEN=0040 INSTALLED UNKN	
0010/3459	018"	DIA CIRC CONCR	LEN=0045 INSTALLED UNKN	
0010/3121	015"	DIA CIRC METAL	LEN=0040 INSTALLED UNKN	
0010/2816	018"	DIA CIRC CONCR	LEN=0045 INSTALLED UNKN	
0010/2450	015"	DIA CIRC CONCR	LEN=0040 INSTALLED UNKN	
0010/1860	018"	DIA CIRC CONCR	LEN=0045 INSTALLED UNKN	
0010/1563	015"	DIA CIRC CONCR	LEN=0040 INSTALLED UNKN	
0010/1245	018"	DIA CIRC CONCR	LEN=0045 INSTALLED UNKN	
0010/0963	015"	DIA CIRC CONCR	LEN=0040 INSTALLED UNKN	
000000 FT	1 0 00861	0 03 0474+33	000000 FT	
	NC GR	BRIDGEPORT RD (T206)		
		REENVILLE PK		
		GRAMPIAN HW		
		(SR0879 SEG 0090/0000)		
		MFC BEGIN = D		
	0010/0000	015"	DIA CIRC CONCR	LEN=0040 INSTALLED UNKN

EXTRACT DATE: 12/18/2023 ROADWAY MANAGEMENT SYSTEM PAGE NUMBER: 663  
PRINT DATE: 12/19/2023 SLD COUNTY/SR - ANNUAL PRINT COUNTY: CLEARFIELD  
DIR: B TOTAL LEN: 2.905 MI. DIST: 02-2 SR: 4004  
LEFT MUN: BRADY T RIGHT MUN: BRADY T

CARSON HILL RD 015338 FT  
(SR0219 SEG 0740/1012) 0060/3128



015338 FT CARSON HILL RD  
0060/3128 (SR0219 SEG 0740/1012)  
0060/2494 CHURCH ST  
(T372)

DIR: B TOTAL LEN: 2.905 MI. DIST: 02-2 SR: 4004  
 LEFT MUN: BRADY T RIGHT MUN: BRADY T

SCHOOL RD  
 (T999)

0060/1920

012210 FT

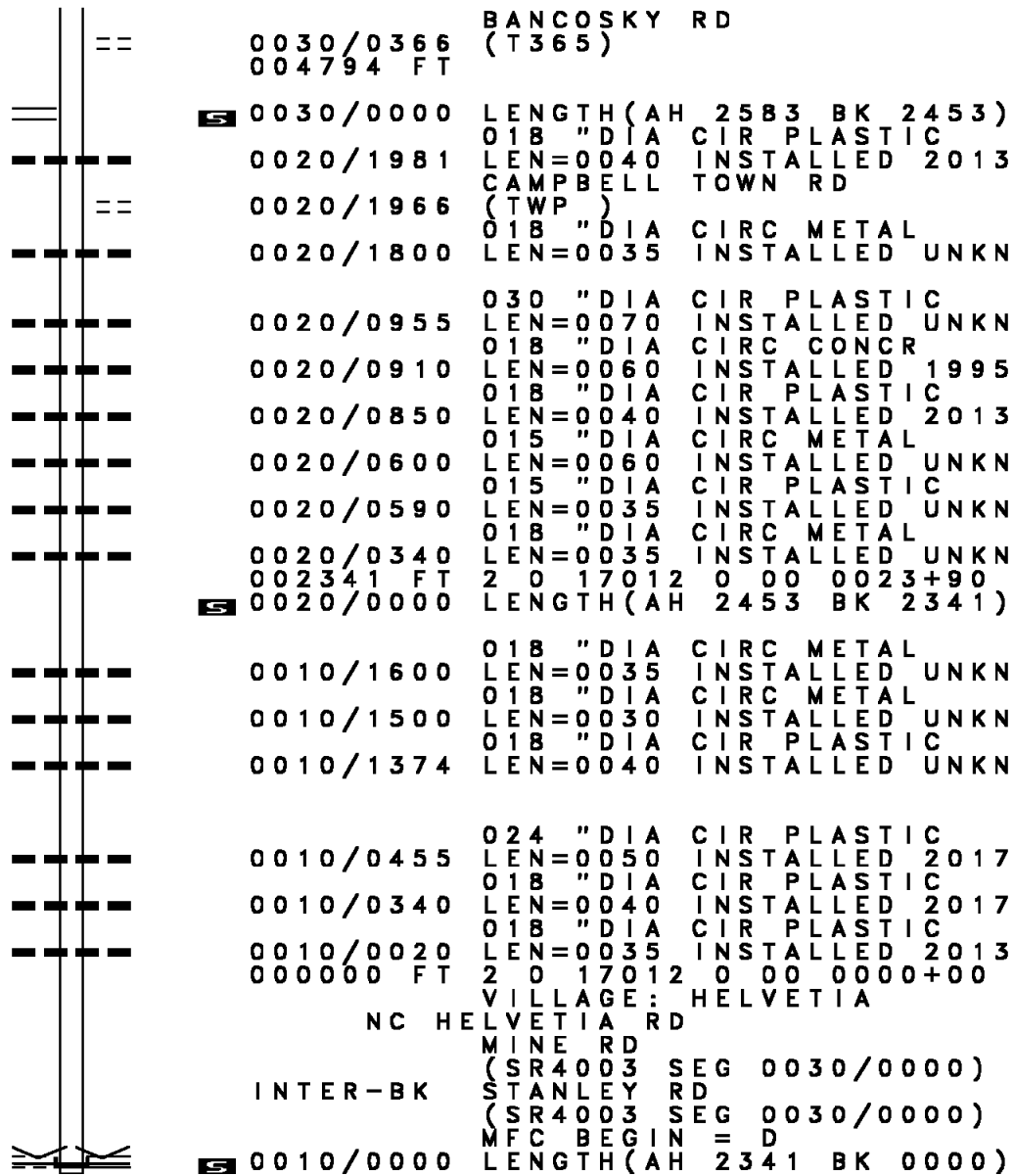
008872 FT

007377 FT

0060/2120	018 " DIA	CIR PLASTIC
	LEN=0030	INSTALLED 2021
0060/2100	018 " DIA	CIRC METAL
	LEN=0035	INSTALLED UNKN
0060/1180	018 " DIA	CIR PLASTIC
	LEN=0040	INSTALLED UNKN
0060/0890	015 " DIA	CIRC METAL
	LEN=0040	INSTALLED UNKN
0060/0720	018 " DIA	CIRC METAL
	LEN=0030	INSTALLED UNKN
012210 FT	2 0 17012	0 01 0122+71
	VILLAGE: LUTHERSBURG	
0060/0000	LENGTH(AH	3128 BK 3338)
	018 " DIA	CIRC METAL
	LEN=0040	INSTALLED UNKN
0050/1330	015 " DIA	CIR PLASTIC
	LEN=0045	INSTALLED UNKN
0050/0854	018 " DIA	CIRC METAL
	LEN=0050	INSTALLED UNKN
0050/0500	015 " DIA	CIRC METAL
	LEN=0045	INSTALLED UNKN
0050/0210	018 " DIA	CIR PLASTIC
	LEN=0035	INSTALLED UNKN
008872 FT	2 0 17012	0 01 0086+26
	LENGTH(AH 3338 BK 1495)	
0040/0120	018 " DIA	CIR PLASTIC
	LEN=0035	INSTALLED UNKN
007377 FT	2 0 17012	0 00 0074+28
	LENGTH(AH 1495 BK 2583)	
0040/0000	018 " DIA	CIRC METAL
	LEN=0035	INSTALLED UNKN
0030/2320	018 " DIA	CIR PLASTIC
	LEN=0035	INSTALLED UNKN
0030/2042	018 " DIA	CIRC METAL
	LEN=0035	INSTALLED UNKN
0030/0989	018 " DIA	CIRC METAL
	LEN=0035	INSTALLED UNKN

DIR: B TOTAL LEN: 2.905 MI. DIST: 02-2 SR: 4004  
 LEFT MUN: BRADY T RIGHT MUN: BRADY T

2 0 17012 0 00 0048+02 004794 FT  
 SALEM RD  
 (SR4009 SEG 0010/0000) 0030/0000



002341 FT

000000 FT

FIRST ST  
 (TWP )

0010/0000

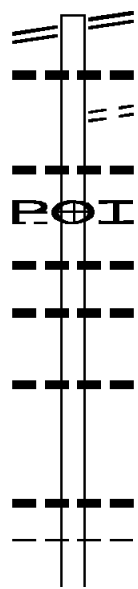
0030/0366 BANCOSKY RD  
 004794 FT (T365)  
 0030/0000 LENGTH(AH 2583 BK 2453)  
 0020/1981 018" DIA CIR PLASTIC  
 LEN=0040 INSTALLED 2013  
 CAMPBELL TOWN RD  
 (TWP )  
 0020/1966 018" DIA CIRC METAL  
 0020/1800 LEN=0035 INSTALLED UNKN  
 0020/0955 030" DIA CIR PLASTIC  
 LEN=0070 INSTALLED UNKN  
 0020/0910 018" DIA CIRC CONCR  
 LEN=0060 INSTALLED 1995  
 0020/0850 018" DIA CIR PLASTIC  
 LEN=0040 INSTALLED 2013  
 0020/0600 015" DIA CIRC METAL  
 LEN=0060 INSTALLED UNKN  
 0020/0590 015" DIA CIR PLASTIC  
 LEN=0035 INSTALLED UNKN  
 0020/0340 018" DIA CIRC METAL  
 LEN=0035 INSTALLED UNKN  
 002341 FT 2 0 17012 0 00 0023+90  
 0020/0000 LENGTH(AH 2453 BK 2341)  
 0010/1600 018" DIA CIRC METAL  
 LEN=0035 INSTALLED UNKN  
 0010/1500 018" DIA CIRC METAL  
 LEN=0030 INSTALLED UNKN  
 0010/1374 018" DIA CIR PLASTIC  
 LEN=0040 INSTALLED UNKN  
 0010/0455 024" DIA CIR PLASTIC  
 LEN=0050 INSTALLED 2017  
 0010/0340 018" DIA CIR PLASTIC  
 LEN=0040 INSTALLED 2017  
 0010/0020 018" DIA CIR PLASTIC  
 LEN=0035 INSTALLED 2013  
 000000 FT 2 0 17012 0 00 0000+00  
 VILLAGE: HELVETIA  
 NC HE MINE RD  
 INTER-BK (SR4003 SEG 0030/0000)  
 STANLEY RD  
 (SR4003 SEG 0030/0000)  
 MFC BEGIN = D  
 0010/0000 LENGTH(AH 2341 BK 0000)

EXTRACT DATE: 12/18/2023 ROADWAY MANAGEMENT SYSTEM PAGE NUMBER: 660  
 PRINT DATE: 12/19/2023 SLD COUNTY/SR - ANNUAL PRINT COUNTY: CLEARFIELD  
 DIR: B TOTAL LEN: 3.666 MI. DIST: 02-2 SR: 4003  
 LEFT MUN: SANDY T RIGHT MUN: SANDY T

BUFFALO PITTSBURGH HW 019355 FT  
 (SR0119 SEG 0030/0000) 0070/3550

FAIRMAN DRILLING CO RD  
 (PRDR) 0070/2250

015805 FT



019355 FT BUFFALO PITTSBURGH HW  
 0070/3550 (SR0119 SEG 0030/0000)  
 0070/3234 015 " DIA CIRC METAL  
 LEN=0040 INSTALLED UNKN  
 0070/2985 FREEDOM RD  
 (T232)  
 0070/2440 018 " DIA CIR PLASTIC  
 LEN=0040 INSTALLED UNKN  
 0070/2250 (APRA) FAIRMAN DRILLING  
 015 " DIA CIRC CONCR  
 0070/2033 LEN=0040 INSTALLED UNKN  
 015 " DIA CIRC METAL  
 0070/1451 LEN=0040 INSTALLED UNKN  
 018 " DIA CIR PLASTIC  
 0070/0600 LEN=0060 INSTALLED 1994  
 015805 FT 2 0 17101 0 00 0030+10  
 0070/0000 LENGTH(AH 3550 BK 3010)  
 018 " DIA CIR PLASTIC  
 0060/2900 LEN=0040 INSTALLED UNKN  
 SANDY  
 0060/2672 BRADY T  
 018 " DIA CIR PLASTIC

DIR: B TOTAL LEN: 3.666 MI. DIST: 02-2 SR: 4003  
 LEFT MUN: BRADY T RIGHT MUN: BRADY T

2 0 17101 0 00 0000+00 012795 FT  
 STANLEY BOTTOM RD  
 (SR4002 SEG 0020/2189) 0060/0000

HAAG RD  
 (T346)

0050/1499

011151 FT

008187 FT

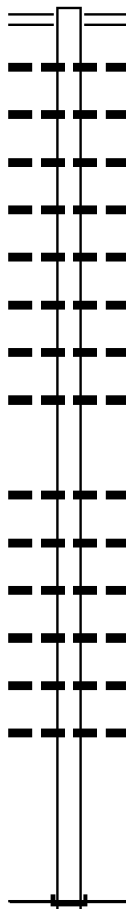
0060/2170	LEN=0045	INSTALLED	1994
0060/1420	018 "DIA LEN=0030	CIR PLASTIC INSTALLED	UNKN
0060/0820	015 "DIA LEN=0040	CIRC METAL INSTALLED	UNKN
0060/0300	018 "DIA LEN=0035	CIR PLASTIC INSTALLED	UNKN
012795 FT	0060/0000	LENGTH(AH 3010 BK 1644) 030 "DIA CIRC METAL	
0050/1586	LEN=0040	INSTALLED	UNKN
0050/1561	(AAR 148722U)#TRKS 01		
0050/1051	015 "DIA LEN=0030	CIRC CONCR INSTALLED	UNKN
0050/0776	015 "DIA LEN=0030	CIRC METAL INSTALLED	UNKN
0050/0396	015 "DIA LEN=0030	CIRC METAL INSTALLED	UNKN
0050/0018	BMSBG 17/4003	0050/0000	2 0 17010 0 01 0114+59
011151 FT	0050/0000	KETTLE CREEK BMSBG 17/4003/0050/0000 LENGTH(AH 1644 BK 2964)	
0040/2471	018 "DIA LEN=0030	CIR PLASTIC INSTALLED	UNKN
0040/1962	018 "DIA LEN=0030	CIR PLASTIC INSTALLED	UNKN
0040/1907	KRINER RD (T367)		
0040/1495	BMSBG 17/4003	0040/1459	2 0 17010 0 01 0099+27
0040/1459	LIMESTONE RUN BMSBG 17/4003/0040/1459		
0040/0713	018 "DIA LEN=0030	CIR PLASTIC INSTALLED	UNKN
008187 FT	0040/0000	2 0 17010 0 01 0084+34 LENGTH(AH 2964 BK 2692)	
0030/2440	015 "DIA LEN=0035	CIRC METAL INSTALLED	UNKN
0030/2214	015 "DIA LEN=0035	CIRC METAL INSTALLED	UNKN
0030/2020	018 "DIA LEN=0030	CIRC METAL INSTALLED	UNKN

DIR: B TOTAL LEN: 3.666 MI. DIST: 02-2 SR: 4003  
 LEFT MUN: BRADY T RIGHT MUN: BRADY T

	0030/1863	018 " DIA LEN=0040	CIR PLASTIC INSTALLED UNKN
	0030/1654	018 " DIA LEN=0040	CIRC METAL INSTALLED UNKN
	0030/0637	018 " DIA LEN=0030	CIR PLASTIC INSTALLED UNKN
005495 FT	0030/0013 005495 FT	018 " DIA LEN=0060 2 0 17010 0 01 0057+66	CIRC METAL INSTALLED UNKN VILLAGE: HELVETIA FIRST ST (TWP) NC ST ANLEY RD HELVETIA RD (SR4004 SEG 0010/0000)
	0030/0000	LENGTH(AH 2692 BK 3064)	
	0020/2297	BMSEN 17/4003/0020/2282 2 0 17010 0 00 0047+10	
	0020/2282	BMSBG 17/4003/0020/2282	
	0020/1275	036 " DIA LEN=0040	CIRC METAL INSTALLED UNKN
002431 FT	0020/0415 002431 FT	018 " DIA LEN=0055 2 0 17010 0 00 0023+17	CIR PLASTIC INSTALLED 2000
	0020/0000	018 " DIA LEN=0035	CIR PLASTIC INSTALLED 2000
	0010/1900	018 " DIA LEN=0050	CIR PLASTIC INSTALLED 2000
	0010/1001	012 " DIA LEN=0030	CIRC METAL INSTALLED UNKN
000000 FT	000000 FT	2 0 17010 0 00 0000+00	
	NC MI	NE RD SHAMOKIN TR (SR0410 SEG 0050/1051)	
	INTER-BK	UNION CEMETERY RD (T368)	
	0010/0000	MFC BEGIN = D LENGTH(AH 2431 BK 0000)	

DIR: B TOTAL LEN: .910 MI. DIST: 02-2 SR: 4002  
 LEFT MUN: BRADY T RIGHT MUN: BRADY T

004803 FT



004803 FT HELVETIA RD  
 0020/2189 (SR4003 SEG 0060/0000)  
 018 "DIA CIRC CONCR  
 0020/2040 LEN=0030 INSTALLED UNKN  
 018 "DIA CIRC METAL  
 0020/1458 LEN=0030 INSTALLED UNKN  
 018 "DIA CIRC METAL  
 0020/1174 LEN=0030 INSTALLED UNKN  
 018 "DIA CIRC METAL  
 0020/0725 LEN=0030 INSTALLED UNKN  
 018 "DIA CIRC METAL  
 0020/0595 LEN=0030 INSTALLED 2000  
 018 "DIA CIRC METAL  
 0020/0450 LEN=0030 INSTALLED UNKN  
 018 "DIA CIRC CONCR  
 0020/0290 LEN=0030 INSTALLED 2000  
 018 "DIA CIRC CONCR  
 0020/0007 LEN=0030 INSTALLED UNKN  
 002614 FT 1 0 00338 7 00 0025+00  
 5 0020/0000 LENGTH(AH 2189 BK 2614)  
 018 "DIA CIR PLASTIC  
 0010/2423 LEN=0039 INSTALLED 2010  
 018 "DIA CIR PLASTIC  
 0010/2062 LEN=0035 INSTALLED 2010  
 018 "DIA CIR PLASTIC  
 0010/1703 LEN=0055 INSTALLED 2010  
 018 "DIA CIR PLASTIC  
 0010/1410 LEN=0045 INSTALLED 2010  
 018 "DIA CIR PLASTIC  
 0010/0935 LEN=0025 INSTALLED 2010  
 018 "DIA CIRC CONCR  
 0010/0400 LEN=0030 INSTALLED UNKN  
 000000 FT 1 0 00338 7 00 0000+00  
 NC ST ANLEY BOTTOM RD  
 INTER-BK MAIN ST  
 (SR2014 SEG 0020/2356)  
 MFC BEGIN = D  
 BK-JEFFERSON (33)  
 5 0010/0000 LENGTH(AH 2614 BK 0000)

002614 FT

000000 FT

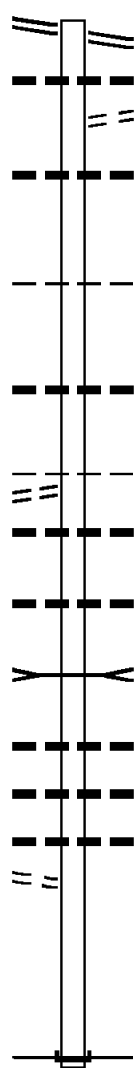


DIR: B TOTAL LEN: 1.221 MI. DIST: 02-2 SR: 4001  
 LEFT MUN: TROUTVILLE B RIGHT MUN: TROUTVILLE B

MAIN ST 006445 FT  
 (SR0410 SEG 0020/2570) 0020/3790

OLIVER LN 002655 FT  
 (T383) 0020/0000  
 TROUTVILLE  
 BRADY T

KENNIS RD 0010/0014  
 (T355) 000000 FT



006445 FT MAIN ST  
 0020/3790 (SR0410 SEG 0020/2570)  
 018 "DIA CIRC CONCR  
 0020/3211 LEN=0048 INSTALLED UNKN  
 MILL ST  
 (BORO)  
 0020/3172 018 "DIA CIRC CONCR  
 0020/3001 LEN=0050 INSTALLED UNKN

0020/1514 TROUTVILLE  
 BRADY T

0020/0454 018 "DIA CIRC CONCR  
 LEN=0050 INSTALLED UNKN

002655 FT 2 0 17009 0 00 0026+62  
 NC POINT AV

5 0020/0000 LENGTH(AH 3790 BK 2655)  
 015 "DIA CIRC CONCR  
 0010/2655 LEN=0050 INSTALLED UNKN

0010/1849 015 "DIA CIRC CONCR  
 LEN=0055 INSTALLED UNKN  
 KUNTZ RUN

0010/1343 STRUCTURE LENGTH 16 FT  
 BMSID 17/4001/0010/1343

0010/0561 015 "DIA CIRC CONCR  
 LEN=0045 INSTALLED UNKN

0010/0170 015 "DIA CIRC CONCR  
 LEN=0045 INSTALLED UNKN

0010/0060 018 "DIA CIRC CONCR  
 LEN=0045 INSTALLED UNKN

000000 FT 2 0 17009 0 00 0000+00  
 NC TROUTVILLE RD

INTER-BK SR 2012 SH  
 (SR2012 SEG 0020/2352)

MFC BEGIN = E  
 BK-JEFFERSON (33)

5 0010/0000 LENGTH(AH 2655 BK 0000)

EXTRACT DATE: 12/18/2023 ROADWAY MANAGEMENT SYSTEM PAGE NUMBER: 655  
PRINT DATE: 12/19/2023 SLD COUNTY/SR - ANNUAL PRINT COUNTY: CLEARFIELD  
DIR: B TOTAL LEN: .000 MI. DIST: 02-2 SR: 3034  
LEFT MUN: PIKE T RIGHT MUN: PIKE T

000000 FT



000000 FT  
7010/0000 LENGTH(AH 1415 BK 0000)

DIR: B TOTAL LEN: 1.845 MI. DIST: 02-2 SR: 3032  
 LEFT MUN: PIKE T RIGHT MUN: PIKE T

	009741 FT		009741 FT	
BAILEY SETTLEMENT HW (SR2041 SEG 0050/0000)	0030/3648		INTER-AHD	SCHOOLHOUSE RD (T209)
			0030/3648	BAILEY SETTLEMENT HW (SR2041 SEG 0050/0000)
			0030/3454	072 " DIA CIR PLASTIC
			0030/2970	LEN=0060 INSTALLED 2016
			0030/2412	018 " DIA CIR PLASTIC
				LEN=0030 INSTALLED UNKN
WALKER RD (T517)	0030/2113		018 " DIA CIR PLASTIC	
			LEN=0035 INSTALLED UNKN	
			018 " DIA CIRC METAL	
			LEN=0060 INSTALLED 2000	
			018 " DIA CIR PLASTIC	
			LEN=0050 INSTALLED 2022	

DIR: B TOTAL LEN: 1.845 MI. DIST: 02-2 SR: 3032  
 LEFT MUN: PIKE T RIGHT MUN: PIKE T

MORGAN RD  
(T204)

006093 FT

0020/0581

003460 FT

000000 FT

0030/0986	036 " DIA CIRC METAL LEN=0045	INSTALLED UNKN
006093 FT	2 0 17138 0 00 0060+93	
0030/0000	LENGTH(AH 3648 BK 2633)	
0020/1687	018 " DIA CIR PLASTIC LEN=0040	INSTALLED 2017
0020/1340	018 " DIA CIR PLASTIC LEN=0040	INSTALLED 2017
0020/0833	018 " DIA CIRC METAL LEN=0050	INSTALLED UNKN
0020/0281	PECKER'S POINT RD (T513)	
003460 FT	2 0 17138 0 00 0034+60	
0020/0000	LENGTH(AH 2633 BK 3460)	
0010/3380	NICHOLSON RD (T208)	
0010/3171	BMSSEN 17/3032/0010/3154 2 0 17138 0 00 0032+12	
0010/3154	HARTSHORN RUN BMSBG 17/3032/0010/3154	
0010/2655	BMSSEN 17/3032/0010/2631 2 0 17138 0 00 0026+31	
0010/2631	HARTSHORN RUN BMSBG 17/3032/0010/2631	
0010/2237	BAILEY RD (T494)	
0010/2206	018 " DIA CIRC CONCR LEN=0045	INSTALLED UNKN
0010/1400	018 " DIA CIRC CONCR LEN=0035	INSTALLED UNKN
0010/0965	018 " DIA CIRC CONCR LEN=0035	INSTALLED UNKN
0010/0745	018 " DIA CIRC CONCR LEN=0035	INSTALLED UNKN
0010/0575	018 " DIA CIRC CONCR LEN=0035	INSTALLED UNKN
000000 FT	2 0 17138 0 00 0000+00	
0010/0000	NC SHADYBROOK DR NAULTON RD (SR3015 SEG 0040/0000) MFC BEGIN = D	
0010/0000	LENGTH(AH 3460 BK 0000)	

DIR: B TOTAL LEN: 3.980 MI. DIST: 02-2 SR: 3030  
 LEFT MUN: CURWENSVILLE B RIGHT MUN: CURWENSVILLE B

	021017 FT		021017 FT	
			INTER-AHD	WALNUT ST
				(BORO)
				STATE ST
			0080/0833	(SR0879 SEG 0120/0000)
			0080/0763	015 " DIA CIRC METAL
				LEN=0020 INSTALLED UNKN
				SOUTH ST
			0080/0603	(BORO)
				MEADOW ST
			0080/0323	(BORO)
				NC WA LNUT ST
				018 " DIA CIRC CONCR
			0080/0027	LEN=0040 INSTALLED 2000
	020184 FT		020184 FT	2 0 17027 0 00 0203+55
				NC MEADOW ST
PINE ST	0080/0000		5 0080/0000	LENGTH(AH 0833 BK 2748)
(BORO)			0070/2701	BMSSEN 17/3030/0070/2580
				2 0 17027 0 00 0201+83
				ANDERSON CREEK
			0070/2580	BMSBG 17/3030/0070/2580
				015 " DIA CIRC CONCR
			0070/2575	LEN=0050 INSTALLED 2000
				PHOENIX ST
			0070/2369	(BORO)
				015 " DIA CIRC CONCR
			0070/2349	LEN=0030 INSTALLED UNKN
				015 " DIA CIRC METAL
			0070/1823	LEN=0035 INSTALLED UNKN
				015 " DIA CIRC CONCR
			0070/0990	LEN=0017 INSTALLED 2002
				018 " DIA CIR PLASTIC
			0070/0677	LEN=0050 INSTALLED 2004
				WINDY HILL RD ET
				(BORO)
			0070/0591	
			017436 FT	017436 FT 2 0 17027 0 00 0175+88

DIR: B TOTAL LEN: 3.980 MI. DIST: 02-2 SR: 3030  
 LEFT MUN: CURWENSVILLE B RIGHT MUN: CURWENSVILLE B

Stationing	Notes	Length	Material	Installation
	CURWENSVILLE			
	PIKE T			
	0070/0000	2748	018" DIA CIR PLASTIC	2005
	0060/2300	0005	018" DIA CIR PLASTIC	2005
	0060/1900	0050	018" DIA CIR PLASTIC	2005
	0060/1482	0035	018" DIA CIR PLASTIC	UNKN
	0060/1075	0050	018" DIA CIRC METAL	2005
	0060/0850	0040	015" DIA CIRC METAL	UNKN
015024 FT				
	015024 FT	2017027	0000151+53	
	0060/0000	2412	015" DIA CIRC METAL	1969
	0050/1692		SCHOFIELD ST ET (T473)	
	0050/1317	0040	015" DIA CIRC METAL	UNKN
	0050/1028	0035	015" DIA CIRC METAL	1994
	0050/0700	0045	018" DIA CIRC CONCR	UNKN
013055 FT				
	013055 FT	2017027	0000131+78	
	0050/0000	1969	015" DIA CIRC METAL	2982
	0040/2908	0035	015" DIA CIRC CONCR	UNKN
	0040/2463	0035	015" DIA CIRC CONCR	UNKN
RUSTIC RD (T207)				
0040/0950				
	0040/0851		TREE FARM RD (T481)	
	0040/0407	0045	015" DIA CIRC CONCR	UNKN
010073 FT				
	010073 FT	2017027	0000101+53	
	0040/0000	2982	015" DIA CIRC CONCR	3256
STRONICH RD (T469)				
0030/2849				
	0030/2789	0050	015" DIA CIRC METAL	UNKN
			024" DIA CIR PLASTIC	

DIR: B TOTAL LEN: 3.980 MI. DIST: 02-2 SR: 3030  
 LEFT MUN: PIKE T RIGHT MUN: PIKE T

	0030/1788	LEN=0040	INSTALLED 2017
	0030/1066	015 "DIA LEN=0040	CIRC METAL INSTALLED UNKN
006817 FT	0030/0128	018 "DIA LEN=0045	CIRC METAL INSTALLED UNKN
	006817 FT	2 0 17027	0 00 0068+80
	0030/0000	LENGTH(AH 3256 BK 3278)	
	0020/3031	015 "DIA LEN=0040	CIRC METAL INSTALLED UNKN
	0020/2570	018 "DIA LEN=0040	CIR PLASTIC INSTALLED 2005
	0020/2374	LC TO/FROM FLEMINGS RD (CONN)	
	0020/2058	FLEMINGS RD (T931)	
	0020/1844	018 "DIA LEN=0040	CIR PLASTIC INSTALLED 2005
	0020/0918	018 "DIA LEN=0035	CIR PLASTIC INSTALLED UNKN
003539 FT	0020/0158	018 "DIA LEN=0075	CIR PLASTIC INSTALLED 2022
	003539 FT	2 0 17027	0 00 0035+69
	0020/0000	LENGTH(AH 3278 BK 3539)	
	0010/3238	018 "DIA LEN=0065	CIR PLASTIC INSTALLED 2022
	0010/3153	018 "DIA LEN=0035	CIRC METAL INSTALLED UNKN
	0010/2568	018 "DIA LEN=0040	CIR PLASTIC INSTALLED 2004
	0010/2150	PIKE PENN T	
000000 FT	0010/0606	024 "DIA LEN=0035	CIR PLASTIC INSTALLED 2022
	000000 FT	2 0 17027	0 00 0000+00
		NC WI	NDY HILL RD LUMBER CITY HW (SRO729 SEG 0460/1999) MFC BEGIN = E
	0010/0000	LENGTH(AH 3539 BK 0000)	

EXTRACT DATE: 12/18/2023 ROADWAY MANAGEMENT SYSTEM PAGE NUMBER: 649  
 PRINT DATE: 12/19/2023 SLD COUNTY/SR - ANNUAL PRINT COUNTY: CLEARFIELD  
 DIR: B TOTAL LEN: 1.605 MI. DIST: 02-2 SR: 3028  
 LEFT MUN: BELL T RIGHT MUN: BELL T

TROUTVILLE RD 008476 FT  
 (SR3009 SEG 0100/0000) 0030/3204



008476 FT TROUTVILLE RD  
 0030/3204 (SR3009 SEG 0100/0000)  
 0030/3003 FOR SR 3009 AND 3028  
 (CONN)  
 0030/2777 018" DIA CIR PLASTIC  
 LEN=0044 INSTALLED 2006  
 SANDY RIDGE RD



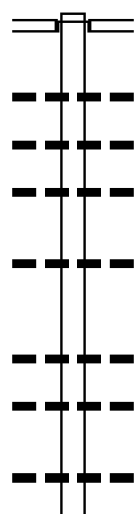
DIR: B TOTAL LEN: 1.605 MI. DIST: 02-2 SR: 3028  
 LEFT MUN: BELL T RIGHT MUN: BELL T

Distance (FT)	Stationing	Description	Material	Status
	0030/2133	(T342)		
005272	0030/0480	024 " DIA	CIR PLASTIC	INSTALLED 2006
	005272	LEN=0040		
	0030/0000	2 0 17109	0 00 0052+68	
	0030/0000	LENGTH(AH 3204 BK 2776)		
	0020/2776	042 " DIA	CIRC METAL	INSTALLED 1998
	0020/2659	015 " DIA	CIRC METAL	INSTALLED UNKN
	0020/2377	015 " DIA	CIRC METAL	INSTALLED UNKN
	0020/1650	018 " DIA	CIR PLASTIC	INSTALLED UNKN
	0020/1320	015 " DIA	CIRC METAL	INSTALLED UNKN
	0020/1092	018 " DIA	CIRC METAL	INSTALLED 2004
	0020/0590	015 " DIA	CIRC METAL	INSTALLED UNKN
002496	0020/0275	018 " DIA	CIRC METAL	INSTALLED UNKN
	002496	LEN=0035		
	0020/0000	2 0 17109	0 00 0024+92	
	0020/0000	LENGTH(AH 2776 BK 2496)		
	0010/2219	015 " DIA	CIRC METAL	INSTALLED UNKN
	0010/1527	015 " DIA	CIR PLASTIC	INSTALLED UNKN
	0010/1107	015 " DIA	CIRC METAL	INSTALLED UNKN
	0010/0640	018 " DIA	CIR PLASTIC	INSTALLED 2006
	0010/0398	015 " DIA	CIRC METAL	INSTALLED UNKN
	0010/0082	018 " DIA	CIRC CONCR	INSTALLED UNKN
	0010/0005	015 " DIA	CIRC METAL	INSTALLED UNKN
000000	000000	LEN=0035		
	000000	2 0 17109	0 00 0000+00	
		NC CL		
		LOVER RUN RD		
		INTER-BK		
		SR 2004 SH		
		(SR2004 SEG 0020/2464)		
		MFC BEGIN = E		
		BK-JEFFERSON		(33)
	0010/0000	LENGTH(AH 2496 BK 0000)		

EXTRACT DATE: 12/18/2023 ROADWAY MANAGEMENT SYSTEM PAGE NUMBER: 647  
 PRINT DATE: 12/19/2023 SLD COUNTY/SR - ANNUAL PRINT COUNTY: CLEARFIELD  
 DIR: B TOTAL LEN: 2.633 MI. DIST: 02-2 SR: 3026  
 LEFT MUN: BELL T RIGHT MUN: BELL T

013904 FT

013904 FT  
 INTER-AHD SUSQUEHANNA RD  
 (T320)  
 MAIN ST  
 (SR0219 SEG 0220/0000)



0050/2430 018 " DIA CIR PLASTIC  
 LEN=0035 INSTALLED 2018  
 0050/1642 018 " DIA CIRC METAL  
 LEN=0040 INSTALLED UNKN  
 0050/1285 018 " DIA CIRC METAL  
 LEN=0040 INSTALLED UNKN  
 0050/0992 015 " DIA CIRC METAL  
 LEN=0040 INSTALLED UNKN  
 0050/0110 015 " DIA CIRC METAL  
 LEN=0040 INSTALLED UNKN  
 011474 FT 2 0 17007 0 00 0115+00  
 5 0050/0000 LENGTH(AH 2430 BK 2525)  
 015 " DIA CIRC METAL  
 LEN=0040 INSTALLED UNKN  
 0040/2460 015 " DIA CIRC METAL  
 LEN=0040 INSTALLED UNKN  
 0040/2077 015 " DIA CIRC METAL  
 LEN=0040 INSTALLED UNKN  
 0040/1245 015 " DIA CIRC METAL  
 LEN=0040 INSTALLED UNKN  
 015 " DIA CIRC METAL

011474 FT

EXTRACT DATE: 12/18/2023  
PRINT DATE: 12/19/2023

ROADWAY MANAGEMENT SYSTEM  
SLD COUNTY/SR - ANNUAL PRINT

PAGE NUMBER: 646  
COUNTY: CLEARFIELD

DIR: B  
LEFT MUN: BELL T

TOTAL LEN: 2.633 MI.

DIST: 02-2  
RIGHT MUN: BELL T

SR: 3026

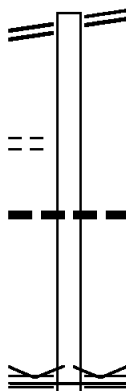
	0040/0940	LEN=0040	INSTALLED UNKN
		018 "DIA	CIRC METAL
008949 FT	0040/0491	LEN=0040	INSTALLED UNKN
	008949 FT	2 0 17007	0 00 0090+00
	0040/0000	LENGTH(AH	2525 BK 3649)
	0030/2989	018 "DIA	CIR PLASTIC
		LEN=0035	INSTALLED 2006
	0030/2769	015 "DIA	CIRC METAL
		LEN=0035	INSTALLED 1993
	0030/2200	015 "DIA	CIRC METAL
		LEN=0035	INSTALLED UNKN
	0030/1948	015 "DIA	CIRC METAL
		LEN=0035	INSTALLED UNKN
	0030/1722	018 "DIA	CIR PLASTIC
		LEN=0035	INSTALLED 2006
	0030/1325	015 "DIA	CIRC METAL
		LEN=0035	INSTALLED UNKN
005300 FT	005300 FT	2 0 17007	0 00 0053+12
	0030/0000	LENGTH(AH	3649 BK 2296)
	0020/1290	015 "DIA	CIRC METAL
		LEN=0035	INSTALLED UNKN
003004 FT	0020/0500	018 "DIA	CIR PLASTIC
		LEN=0040	INSTALLED 2006
	003004 FT	2 0 17007	0 00 0030+00
	0020/0000	LENGTH(AH	2296 BK 3004)
	0010/1793	018 "DIA	CIR PLASTIC
		LEN=0040	INSTALLED 2006
	0010/1404	018 "DIA	CIR PLASTIC
		LEN=0040	INSTALLED 2006
	0010/1185	018 "DIA	CIR PLASTIC
		LEN=0040	INSTALLED 2006
000000 FT	0010/0443	018 "DIA	CIRC METAL
		LEN=0040	INSTALLED UNKN
	000000 FT	2 0 17007	0 00 0000+00
		NC FIRE TOWER RD	
	INTER-BK	PIERCE RD	
		(TBC)	
		MFC BEGIN = E	
	0010/0000	LENGTH(AH	3004 BK 0000)

EXTRACT DATE: 12/18/2023 ROADWAY MANAGEMENT SYSTEM PAGE NUMBER: 645  
 PRINT DATE: 12/19/2023 SLD COUNTY/SR - ANNUAL PRINT COUNTY: CLEARFIELD  
 DIR: B TOTAL LEN: .432 MI. DIST: 02-2 SR: 3025  
 LEFT MUN: PIKE T RIGHT MUN: PIKE T

OLANTA TO BLOOMINGTON R002281 FT  
 (SR0453 SEG 0370/0000) 0020/0383  
 001898 FT

HAMILTON RD  
 (T199) 0010/1206

000000 FT

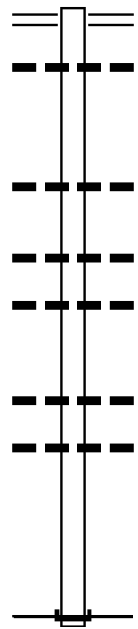


002281 FT BLOOMINGTON HILL RD  
 0020/0383 (SR0453 SEG 0370/0000)  
 001898 FT 1 0 00062 8 00 0000+00  
 0020/0000 LENGTH(AH 0383 BK 1898)

0010/0585 018 "DIA CIRC METAL  
 000000 FT LEN=0030 INSTALLED UNKN  
 2 0 17094 0 00 0000+00  
 VILLAGE: BLOOMINGTON  
 NC BL BLOOMINGTON HILL RD  
 BLOOMINGTON GLEN RICHE  
 (SR3007 SEG 0190/1523)  
 MFC BEGIN = E  
 0010/0000 LENGTH(AH 1898 BK 0000)

EXTRACT DATE: 12/18/2023      ROADWAY MANAGEMENT SYSTEM      PAGE NUMBER: 644  
 PRINT DATE: 12/19/2023      SLD COUNTY/SR - ANNUAL PRINT      COUNTY: CLEARFIELD  
 DIR: B      TOTAL LEN: .689 MI.      DIST: 02-2      SR: 3024  
 LEFT MUN: BURNSIDE T      RIGHT MUN: BURNSIDE T

003636 FT



003636 FT DOWLERS RD  
 0020/2406 (SR0286 SEG 0020/1611)  
 015 "DIA CIRC CONCR  
 0020/2370 LEN=0035 INSTALLED UNKN  
  
 0020/0900 015 "DIA CIRC CONCR  
 LEN=0035 INSTALLED UNKN  
  
 0020/0300 015 "DIA CIRC CONCR  
 LEN=0035 INSTALLED UNKN  
 024 "DIA CIRC CONCR  
 0020/0118 LEN=0035 INSTALLED UNKN  
 001230 FT 2 0 17006 0 00 0012+00  
 0020/0000 LENGTH(AH 2406 BK 1230)  
 015 "DIA CIRC CONCR  
 0010/1150 LEN=0035 INSTALLED UNKN  
 015 "DIA CIRC CONCR  
 0010/0660 LEN=0040 INSTALLED UNKN  
  
 000000 FT 2 0 17006 0 00 0000+00  
 NC CUSH CREEK RD  
 INTER-BK UREY RD  
 (TBC)  
 MFC BEGIN = E  
 0010/0000 LENGTH(AH 1230 BK 0000)

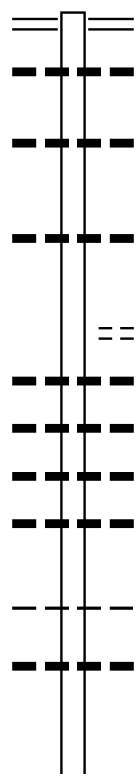
001230 FT

000000 FT

DIR: B TOTAL LEN: 1.095 MI. DIST: 02-2 SR: 3023  
 LEFT MUN: BURNSIDE T RIGHT MUN: BURNSIDE T

Stationing	Description	Material	Length	Installation
005783 FT	INTER-AHD	BETHLEHEM HILL RD		
		(SR3001 SEG 0180/0000)		
0020/2730		LEE HOLLOW RD		
		(T323)		
0020/2705		018" DIA CIR PLASTIC	LEN=0035	INSTALLED 2006
		018" DIA CIRC METAL	LEN=0080	INSTALLED 1999
0020/1152		BURNSIDE		
		NEW WASHINGTON B		
		018" DIA CIRC METAL	LEN=0035	INSTALLED UNKN
0020/0075		2 0 17095 0 00 0030+68		
003053 FT		NC RACE RD		
		LENGTH(AH 2730 BK 3053)		
0020/0000				
		015" DIA CIRC METAL	LEN=0035	INSTALLED UNKN
0010/2250				
		018" DIA CIRC METAL	LEN=0035	INSTALLED 1999
0010/1622				
		018" DIA CIRC METAL	LEN=0040	INSTALLED UNKN
0010/0766		WASHINGTON RD		
		(T318)		
0010/0407		015" DIA CIRC METAL	LEN=0035	INSTALLED 2006
0010/0140		015" DIA CIRC CONCR	LEN=0040	INSTALLED 2006
0010/0018		2 0 17095 0 00 0000+00		
000000 FT		NC FRONT ST		
		TOWN RD		
		(SR3016 SEG 0100/0000)		
		INTER-BK		
		GLENN RD		
		(BORO)		
		MFC BEGIN = E		
0010/0000		LENGTH(AH 3053 BK 0000)		

041236 FT



041236 FT ERHARD TO NEW MILLPORT  
 0150/2142 (SR3007 SEG 0090/2580)  
 0150/2098 018 "DIA CIRC METAL  
 LEN=0055 INSTALLED UNKN  
 0150/1433 018 "DIA CIR PLASTIC  
 LEN=0035 INSTALLED UNKN  
 0150/0320 018 "DIA CIRC METAL  
 LEN=0030 INSTALLED UNKN  
 039094 FT 2 0 17021 0 00 0396+60  
 WITHEROW RD  
 (T438)  
 0150/0000 LENGTH(AH 2142 BK 2031)  
 0140/1845 018 "DIA CIRC METAL  
 LEN=0035 INSTALLED UNKN  
 0140/1415 018 "DIA CIRC METAL  
 LEN=0035 INSTALLED UNKN  
 0140/1114 018 "DIA CIRC METAL  
 LEN=0035 INSTALLED UNKN  
 0140/0580 018 "DIA CIRC METAL  
 LEN=0040 INSTALLED UNKN  
 037063 FT 2 0 17021 0 00 0376+12  
 0140/0000 LENGTH(AH 2031 BK 1495)  
 KNOX  
 JORDAN T  
 0130/1243 018 "DIA CIR PLASTIC  
 LEN=0040 INSTALLED UNKN  
 0130/0933 018 "DIA CIR PLASTIC  
 LEN=0040 INSTALLED UNKN  
 035568 FT 2 0 17021 0 00 0361+06  
 0130/0000 LENGTH(AH 1495 BK 3243)

039094 FT

037063 FT

035568 FT

DIR: B TOTAL LEN: 7.810 MI. DIST: 02-2 SR: 3022  
 LEFT MUN: JORDAN T RIGHT MUN: JORDAN T

PINE RD  
(T436)

0120/1534

032325 FT

2 0 17021 0 00 0293+34 028801 FT  
 TOM'S RD  
(T428)

0110/0000

026361 FT

0120/3020	036 " DIA CIRC METAL LEN=0040 INSTALLED 2000
0120/2380	018 " DIA CIR PLASTIC LEN=0020 INSTALLED 2007
0120/1082	FRUIT HILL RD (T439)
0120/1020	018 " DIA CIRC METAL LEN=0030 INSTALLED UNKN
0120/0150	018 " DIA CIRC METAL LEN=0040 INSTALLED UNKN
032325 FT	2 0 17021 0 00 0329+00 LAWYER RD (T769)
0120/0000	LENGTH(AH 3243 BK 3524) LC TO/FROM LAWYER RD
0110/3353	(CONN)
0110/2944	018 " DIA CIRC METAL LEN=0030 INSTALLED UNKN
0110/2335	018 " DIA CIRC METAL LEN=0030 INSTALLED UNKN
0110/1641	018 " DIA CIRC METAL LEN=0030 INSTALLED UNKN
0110/0441	018 " DIA CIRC METAL LEN=0035 INSTALLED UNKN
028801 FT	
0110/0000	LENGTH(AH 3524 BK 2440)
0100/1028	018 " DIA CIRC METAL LEN=0030 INSTALLED UNKN
0100/0875	018 " DIA CIRC METAL LEN=0030 INSTALLED UNKN
0100/0039	018 " DIA CIRC CONCR LEN=0030 INSTALLED UNKN
026361 FT	2 0 17021 0 00 0268+98 VILLAGE: ANSONVILLE TYRONE PK



DIR: B TOTAL LEN: 7.810 MI. DIST: 02-2 SR: 3022  
 LEFT MUN: JORDAN T RIGHT MUN: JORDAN T


2 0 17021 0 00 0230+55 022481 FT  
 SAWMILL RD  
 (T425) 0090/0000

018588 FT

==	0100/0000	(SR0729 SEG 0260/0000)
---	0090/3870	LENGTH(AH 2440 BK 3880) 018 "DIA CIR PLASTIC LEN=0040 INSTALLED 2006
---	0090/2244	018 "DIA CIR PLASTIC LEN=0030 INSTALLED 1998
---	0090/2089	018 "DIA CIR PLASTIC LEN=0055 INSTALLED 2000
---	0090/1765	015 "DIA CIRC METAL LEN=0050 INSTALLED 2000
==	0090/0266	PARK'S RD (T895)
---	0090/0074	015 "DIA CIRC METAL LEN=0030 INSTALLED UNKN
---	022481 FT	
==	0090/0000	LENGTH(AH 3880 BK 3893)
---	0080/3846	018 "DIA CIRC METAL LEN=0081 INSTALLED 2000
---	0080/3382	018 "DIA CIRC METAL LEN=0035 INSTALLED UNKN
---	0080/2208	024 "DIA CIRC METAL LEN=0035 INSTALLED UNKN
---	0080/1086	015 "DIA CIRC METAL LEN=0030 INSTALLED UNKN
---	018588 FT	2 0 17021 0 00 0190+85
==	0080/0000	KITCHEN RD (T424)
---	0070/1591	LENGTH(AH 3893 BK 1891) 015 "DIA CIRC METAL LEN=0030 INSTALLED UNKN
---	0070/0840	018 "DIA CIR PLASTIC LEN=0040 INSTALLED 2021
---	0070/0421	015 "DIA CIRC METAL LEN=0035 INSTALLED 2000
---		018 "DIA CIR PLASTIC

DIR: B TOTAL LEN: 7.810 MI. DIST: 02-2 SR: 3022  
 LEFT MUN: JORDAN T RIGHT MUN: JORDAN T

2 0 17021 0 00 0172+19 016697 FT  
 ED'S RD  
 (T423) 0070/0000



0070/0148 LEN=0040 INSTALLED 2006  
 016697 FT

S 0070/0000 LENGTH(AH 1891 BK 2684)

0060/1536 036 "DIA CIRC METAL  
 LEN=0030 INSTALLED UNKN  
 0060/1275 018 "DIA CIRC METAL  
 LEN=0040 INSTALLED UNKN  
 0060/0975 024 "DIA CIRC METAL  
 LEN=0030 INSTALLED UNKN

014013 FT

0060/0360 018 "DIA CIRC METAL  
 LEN=0030 INSTALLED UNKN  
 014013 FT 2 0 17021 0 00 0145+13  
 S 0060/0000 LENGTH(AH 2684 BK 2468)  
 0050/2034 024 "DIA CIRC METAL  
 LEN=0030 INSTALLED UNKN

0050/1216 018 "DIA CIRC METAL  
 LEN=0030 INSTALLED UNKN

2 0 17021 0 00 0120+45 011545 FT  
 IRVONA RD  
 (SR3005 SEG 0180/0000) 0050/0000  
 011545 FT

0050/0489 018 "DIA CIR PLASTIC  
 LEN=0040 INSTALLED 2001  
 INTER-BK IRVONA RD  
 011545 FT (SR3005 SEG 0180/0000)  
 MFC BEGIN = D  
 S 0050/0000 LTH AH 002468 BK 000100  
 011545 FT

7044/0000 LTH AH 000100 BK 002440  
 INTER-AHD IRVONIA RD  
 (SR3005 SEG 0170/0000)  
 IRVONIA RD  
 0040/2440 (SR3005 SEG 0170/0000)

0040/1640 BMS EN 17/3022/0040/1611  
 2 0 17021 0 00 0107+42  
 NORTH WITMER RUN

0040/1611 BMSBG 17/3022/0040/1611  
 018 "DIA CIR PLASTIC  
 0040/1315 LEN=0035 INSTALLED UNKN

009105 FT

0040/0675 018 "DIA CIR PLASTIC  
 LEN=0040 INSTALLED 2001  
 028 "DIA CIRC METAL  
 0040/0125 LEN=0050 INSTALLED UNKN  
 009105 FT 2 0 17021 0 00 0091+03  
 VILLAGE: BERWINDALE

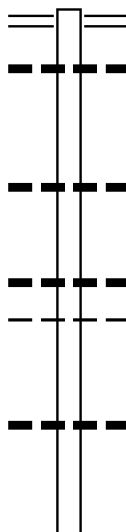
DIR: B TOTAL LEN: 7.810 MI. DIST: 02-2 SR: 3022  
 LEFT MUN: JORDAN T RIGHT MUN: JORDAN T

Stationing	Length	Description	Material	Year
0040/0000		JORDAN CHEST T		
0030/2372	0040	LENGTH(AH 2440 BK 3139)	018 " DIA CIR PLASTIC	2001
0030/1962	0040		018 " DIA CIR METAL	2000
0030/1492	0040		018 " DIA CIR PLASTIC	2000
0030/1049	0045		018 " DIA CIR PLASTIC	2000
005966 FT		2 0 17021 0 00 0060+03		
0030/0000		FRAILEY RD (T417)		
0020/1550		LENGTH(AH 3139 BK 2892)		
0020/1007		BRINK RD (T416)		
0020/0469		018 " DIA CIR METAL		2000
003074 FT		018 " DIA CIR PLASTIC		2000
0020/0000		2 0 17021 0 00 0030+75		
0010/2235		LENGTH(AH 2892 BK 3074)		
0010/1890		018 " DIA CIR PLASTIC		2005
0010/1602		018 " DIA CIR PLASTIC		2005
0010/1599		018 " DIA CIR PLASTIC		2005
0010/1200		SHORT CUT RD (T414)		
0010/0295		018 " DIA CIR PLASTIC		UNKN
000000 FT		000000 FT 2 0 17021 0 00 0000+00		
0010/0000		NC BE ERWINDALE RD		
0010/0000		PUNKIN RIDGE RD (SR3003 SEG 0110/0000)		
0010/0000		MFC BEGIN = E		
0010/0000		LENGTH(AH 3074 BK 0000)		

THOMPSONTOWN RD (SR3003 SEG 0110/0000) 0010/0000

EXTRACT DATE: 12/18/2023      ROADWAY MANAGEMENT SYSTEM      PAGE NUMBER: 637  
 PRINT DATE: 12/19/2023      SLD COUNTY/SR - ANNUAL PRINT      COUNTY: CLEARFIELD  
 DIR: B      TOTAL LEN: 2.379 MI.      DIST: 02-2      SR: 3021  
 LEFT MUN: JORDAN T      RIGHT MUN: JORDAN T

012561 FT



012561 FT TYRONE PK  
 0060/2353 (SR0729 SEG 0190/0552)  
 018 "DIA CIR PLASTIC  
 0060/1775 LEN=0035 INSTALLED 2000

010208 FT

0060/0390 018 "DIA CIRC CONCR  
 LEN=0035 INSTALLED UNKN  
 010208 FT 2 0 17148 0 00 0100+49  
 5 0060/0000 LENGTH(AH 2353 BK 3409)  
 015 "DIA CIRC CONCR  
 0050/3405 LEN=0040 INSTALLED 2000  
 JORDAN  
 0050/3314 BECCARIA T

0050/2400 018 "DIA CIR PLASTIC  
 LEN=0060 INSTALLED 2000

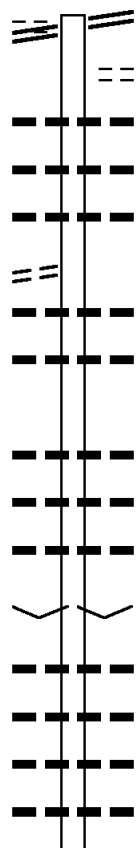
DIR: B TOTAL LEN: 2.379 MI. DIST: 02-2 SR: 3021  
 LEFT MUN: BECCARIA T RIGHT MUN: BECCARIA T

		0050/0838	015 " DIA CIRC CONCR LEN=0035 INSTALLED 2000
006799 FT		006799 FT	2 0 17148 0 00 0066+18
		0050/0000	LENGTH(AH 3409 BK 1844) 018 " DIA CIR PLASTIC
		0040/1732	LEN=0060 INSTALLED 2000
		0040/0310	015 " DIA CIRC METAL LEN=0035 INSTALLED UNKN
004955 FT		004955 FT	2 0 17148 0 00 0047+48
		0040/0000	LENGTH(AH 1844 BK 1240) 018 " DIA CIRC CONCR
		0030/0670	LEN=0035 INSTALLED 2002 030 " DIA CIR PLASTIC
		0030/0077	LEN=0075 INSTALLED UNKN
003715 FT		003715 FT	2 0 17148 0 00 0035+08
		0030/0000	LENGTH(AH 1240 BK 3473) 024 " DIA CIR PLASTIC
		0020/2981	LEN=0060 INSTALLED 2000
		0020/2341	015 " DIA CIRC CONCR LEN=0035 INSTALLED UNKN
		0020/2012	015 " DIA CIRC CONCR LEN=0035 INSTALLED UNKN
		0020/1382	015 " DIA CIRC CONCR LEN=0035 INSTALLED UNKN
		0020/1230	015 " DIA CIRC METAL LEN=0045 INSTALLED UNKN
		0020/0934	015 " DIA CIRC METAL LEN=0035 INSTALLED UNKN
		0020/0524	015 " DIA CIRC METAL LEN=0035 INSTALLED UNKN
		0020/0022	018 " DIA CIRC METAL LEN=0035 INSTALLED UNKN
000242 FT		000242 FT	2 0 17148 0 00 0000+00
		0020/0000	BECCARIA IRVONA B LENGTH(AH 3473 BK 0242) 048 " DIA CIRC CONCR
		0010/0088	LEN=0065 INSTALLED UNKN
000000 FT		000000 FT	2 0 17023 0 00 0000+00
		0010/0000	DORSEY AV (SR0053 SEG 0100/0000) NC HENRY'S RD MFC BEGIN = E
DORSEY AV (SR0053 SEG 0100/0000)		0010/0000	LENGTH(AH 0242 BK 0000)

BOBS RD  
 (T840)  
 OAK RIDGE RD  
 (SR2015 SEG 0040/1400) 014066 FT  
 0040/3524

BRINKS RD  
 (T768) 0040/2311

010542 FT



014066 FT OAK RIDGE RD  
 0040/3524 (SR2015 SEG 0040/1400)  
 GOSSER'S RD  
 0040/3465 (T839)  
 0040/3370 015 " DIA CIRC METAL  
 LEN=0035 INSTALLED UNKN  
 0040/2850 015 " DIA CIRC METAL  
 LEN=0035 INSTALLED UNKN  
 0040/2570 024 " DIA CIRC METAL  
 LEN=0035 INSTALLED UNKN  
 0040/2253 024 " DIA CIRC METAL  
 LEN=0045 INSTALLED UNKN  
 0040/1900 015 " DIA CIRC METAL  
 LEN=0035 INSTALLED UNKN  
 0040/0968 015 " DIA CIRC METAL  
 LEN=0035 INSTALLED UNKN  
 0040/0780 015 " DIA CIRC METAL  
 LEN=0035 INSTALLED UNKN  
 0040/0470 015 " DIA CIRC METAL  
 LEN=0035 INSTALLED UNKN  
 010542 FT 2 0 17024 0 00 0105+26  
 VILLAGE: MCCARTNEY  
 5 0040/0000 LENGTH(AH 3524 BK 3540)  
 0030/3500 018 " DIA CIR PLASTIC  
 LEN=0030 INSTALLED 2012  
 0030/3180 015 " DIA CIRC METAL  
 LEN=0035 INSTALLED UNKN  
 0030/2805 015 " DIA CIRC METAL  
 LEN=0035 INSTALLED UNKN  
 0030/2502 018 " DIA CIR PLASTIC  
 LEN=0030 INSTALLED 2012  
 018 " DIA CIR PLASTIC

DIR: B TOTAL LEN: 2.664 MI. DIST: 02-2 SR: 3020  
 LEFT MUN: JORDAN T RIGHT MUN: JORDAN T

0030/1950	LEN=0035	INSTALLED UNKN
0030/1793	BUCK RUN RD (T426)	
0030/1510	015 "DIA	CIRC METAL
0030/1052	LEN=0035	INSTALLED UNKN
007002 FT	2 0 17024 0 00 0070+07	
0030/0000	LENGTH(AH 3540 BK 3495)	
0020/3253	015 "DIA	CIRC METAL
0020/2440	LEN=0035	INSTALLED UNKN
0020/2073	015 "DIA	CIRC METAL
0020/1840	LEN=0035	INSTALLED UNKN
0020/1400	015 "DIA	CIRC METAL
0020/1400	LEN=0045	INSTALLED UNKN
0020/0390		
0020/0209		
003507 FT	2 0 17024 0 00 0035+10	
0020/0000	LENGTH(AH 3495 BK 3507)	
0010/2081	015 "DIA	CIRC METAL
0010/1347	LEN=0035	INSTALLED UNKN
0010/1165	015 "DIA	CIRC METAL
0010/1165	LEN=0035	INSTALLED UNKN
0010/0232	015 "DIA	CIRC METAL
000000 FT	LEN=0030	INSTALLED UNKN
000000 FT	2 0 17024 0 00 0000+00	
NC MC	CARTNEY RD	
	TYRONE TURNPIKE HW	
	(SR0729 SEG 0230/0450)	
	MFC BEGIN = E	
0010/0000	LENGTH(AH 3507 BK 0000)	

LAWYERS RD  
 (T769)  
 LC TO LAWYERS RD  
 (CONN)

007002 FT

0020/0390  
 0020/0209  
 003507 FT

000000 FT

EXTRACT DATE: 12/18/2023 ROADWAY MANAGEMENT SYSTEM PAGE NUMBER: 633  
PRINT DATE: 12/19/2023 SLD COUNTY/SR - ANNUAL PRINT COUNTY: CLEARFIELD  
DIR: B TOTAL LEN: .557 MI. DIST: 02-2 SR: 3019  
LEFT MUN: BECCARIA T RIGHT MUN: BECCARIA T

002941 FT











002941 FT  
INTER-AHD UNION ST



DIR: B TOTAL LEN: .557 MI. DIST: 02-2 SR: 3019  
 LEFT MUN: BECCARIA T RIGHT MUN: BECCARIA T

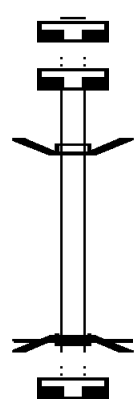
Street Name	Segment	Stationing	Notes
MARKET ST	(SR3012 SEG 0030/0000)	0010/2941	(SR3012 SEG 0030/0000) MARKET ST (T927)
		0010/2765	UNKNOWN RD (TWP)
		0010/2551	UNKNOWN RD (TWP)
FULTON ST	(T874)	0010/2377	015" DIA CIRC METAL LEN=0350 INSTALLED UNKN
		0010/2165	024" DIA CIRC METAL LEN=0030 INSTALLED UNKN
		0010/2050	015" DIA CIRC METAL LEN=0050 INSTALLED UNKN
JEFFERSON ST	(T926)	0010/2025	015" DIA CIRC METAL LEN=0040 INSTALLED UNKN
		0010/1351	018" DIA CIRC METAL LEN=0035 INSTALLED 2000
WESTOVER RD	(T953)	0010/1086	
		0010/0990	NC UNION ST 015"H 00"W MULT METAL LEN=0045 INSTALLED 2002
		0010/0516	024" DIA CIRC CONCR LEN=0045 INSTALLED 2002
		0010/0360	018" DIA CIRC CONCR LEN=0030 INSTALLED 2002
		0010/0340	BMSBG 17/3019/0010/0212 0 0 00000 0 00 0000+00 CLEARFIELD CREEK
		0010/0212	BMSBG 17/3019/0010/0212 BECCARIA COALPORT B
		0010/0205	018" DIA CIRC CONCR LEN=0040 INSTALLED 2002
WATER ST	(BORO)	0010/0190	
		000000 FT	0010/0109 018" DIA CIRC CONCR LEN=0030 INSTALLED UNKN
		000000 FT	2 0 17112 0 00 0029+66 VILLAGE: ROSEBUD
		0010/0000	NC MILL ST MAIN ST (SR0053 SEG 0040/1073) MFC BEGIN = E LENGTH(AH 2941 BK 0000)

EXTRACT DATE: 12/18/2023      ROADWAY MANAGEMENT SYSTEM      PAGE NUMBER: 631  
 PRINT DATE: 12/19/2023      SLD COUNTY/SR - ANNUAL PRINT      COUNTY: CLEARFIELD  
 DIR: B      TOTAL LEN: .000 MI.      DIST: 02-2      SR: 3018  
 LEFT MUN: BURNSIDE T      RIGHT MUN: BURNSIDE T

000000 FT		000000 FT	
000000 FT		7050/0000	LENGTH(AH 1874 BK 2494)
000000 FT		000000 FT	
000000 FT		7040/0000	LENGTH(AH 2494 BK 3607)
000000 FT		000000 FT	
000000 FT		7030/0000	LENGTH(AH 3607 BK 2044)
000000 FT		000000 FT	
000000 FT		7022/0000	LENGTH(AH 2044 BK 1735)
000000 FT		000000 FT	
000000 FT		7020/0000	LENGTH(AH 1735 BK 3543)
		000000 FT	
		7010/0000	LENGTH(AH 3543 BK 0000)

EXTRACT DATE: 12/18/2023      ROADWAY MANAGEMENT SYSTEM      PAGE NUMBER: 630  
 PRINT DATE: 12/19/2023      SLD COUNTY/SR - ANNUAL PRINT      COUNTY: CLEARFIELD  
 DIR: B      TOTAL LEN: .006 MI.      DIST: 02-2      SR: 3017  
 LEFT MUN: BURNSIDE T      RIGHT MUN: BURNSIDE T

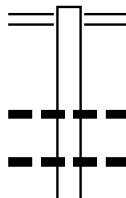
000034 FT  
 000034 FT  
 000000 FT  
 000000 FT



000034 FT  
 7020/0000      LENGTH(AH 2628 BK 0715)  
 000034 FT  
 7014/0000      LENGTH(AH 0715 BK 0034)  
                   BMSBN 17/3017/0012/0000  
 INTER-AHD      LINE RD  
 0012/0034      (T327)  
 000000 FT      2 0 17071 0 00 0008+69  
                   NC LINE RD  
 INTER-BK      LINE RD  
                   (T327)  
                   BRANCH BEAVER RUN  
                   BMSBG 17/3017/0012/0000  
                   MFC BEGIN = E  
 0012/0000      LENGTH(AH 0034 BK 0842)  
 000000 FT  
 7010/0000      LENGTH(AH 0842 BK 0000)

EXTRACT DATE: 12/18/2023      ROADWAY MANAGEMENT SYSTEM      PAGE NUMBER: 629  
 PRINT DATE: 12/19/2023      SLD COUNTY/SR - ANNUAL PRINT      COUNTY: CLEARFIELD  
 DIR: B      TOTAL LEN: 12.958 MI.      DIST: 02-2      SR: 3016  
 LEFT MUN: FERGUSON T      RIGHT MUN: FERGUSON T

068419 FT



068419 FT TYRONE PK  
 0250/2134 (SR0729 SEG 0330/0000)

0250/1000 018 " DIA CIR PLASTIC  
 LEN=0060 INSTALLED 1999  
 0250/0730 018 " DIA CIRC METAL  
 LEN=0050 INSTALLED 1999  
 018 " DIA CIR PLASTIC

EXTRACT DATE: 12/18/2023  
PRINT DATE: 12/19/2023

ROADWAY MANAGEMENT SYSTEM  
SLD COUNTY/SR - ANNUAL PRINT

PAGE NUMBER: 628  
COUNTY: CLEARFIELD

DIR: B TOTAL LEN: 12.958 MI.  
LEFT MUN: FERGUSON T

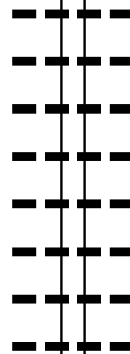
DIST: 02-2 SR: 3016  
RIGHT MUN: FERGUSON T

066285 FT



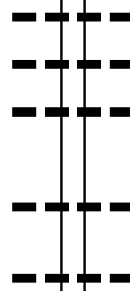
0250/0182 LEN=0050 INSTALLED 1998  
BMSEN 17/3016/0250/0001  
0250/0016  
0250/0015 BMSEN 17/3016/0250/0000  
066285 FT 2 0 17025 0 00 0314+06  
BRIDGE CLOSED  
CAMPBELL RUN  
BMSBG 17/3016/0250/0001  
5 0250/0000 LENGTH(AH 2134 BK 3109)

063176 FT



0240/2250 018 " DIA CIRC METAL  
LEN=0042 INSTALLED 2000  
018 " DIA CIR PLASTIC  
0240/2073 LEN=0050 INSTALLED UNKN  
018 " DIA CIRC METAL  
0240/1623 LEN=0050 INSTALLED UNKN  
018 " DIA CIR PLASTIC  
0240/1400 LEN=0046 INSTALLED 2000  
018 " DIA CIRC METAL  
0240/0910 LEN=0070 INSTALLED 1999  
024 " DIA CIRC METAL  
0240/0758 LEN=0050 INSTALLED 1999  
018 " DIA CIR PLASTIC  
0240/0491 LEN=0050 INSTALLED 1999  
024 " DIA CIR PLASTIC  
0240/0131 LEN=0040 INSTALLED 2000  
063176 FT 2 0 17025 0 00 0282+89  
5 0240/0000 LENGTH(AH 3109 BK 2994)

060182 FT



0230/1061 018 " DIA CIR PLASTIC  
LEN=0040 INSTALLED 2000  
018 " DIA CIR PLASTIC  
0230/0650 LEN=0050 INSTALLED 2000  
018 " DIA CIR PLASTIC  
0230/0320 LEN=0050 INSTALLED UNKN  
060182 FT 2 0 17025 0 00 0252+95  
5 0230/0000 LENGTH(AH 2994 BK 3005)  
018 " DIA CIRC METAL  
0220/2824 LEN=0050 INSTALLED UNKN  
036 " DIA CIRC METAL  
0220/2184 LEN=0050 INSTALLED 1999

ROSS RD  
(T430)

0220/1129



0220/1129 BLACKBURN RD  
(T422)

DIR: B TOTAL LEN: 12.958 MI. DIST: 02-2 SR: 3016  
 LEFT MUN: FERGUSON T RIGHT MUN: FERGUSON T

LC TO/FROM ROSS RD (CONN)	0220/1008	0220/0795	018 "DIA CIR PLASTIC LEN=0050 INSTALLED 2000
057177 FT	057177 FT	0220/0000	2 0 17025 0 00 0222+90 LENGTH(AH 3005 BK 2996) 024 "DIA CIRC METAL
		0210/2829	LEN=0040 INSTALLED UNKN
		0210/1753	018 "DIA CIR PLASTIC LEN=0054 INSTALLED UNKN SAWMILL RD
		0210/1734	(T425)
		0210/0802	018 "DIA CIR PLASTIC LEN=0040 INSTALLED 2000
054181 FT	054181 FT	054181 FT	2 0 17025 0 00 0192+89 VILLAGE: MARRON NC MA MARRION RD MARRON TO BELLS LANDIN (SR3005 SEG 0250/0000) INTER-BK MARRON TO BELLS LANDIN (SR3005 SEG 0250/0000)
		0210/0000	LTH AH 002996 BK 001464
		054181 FT	
		7194/0000	LTH AH 001464 BK 001866
CHERRY CORNER RD (SR3005 SEG 0260/0000)	0190/1866	0190/1866	INTER-AHD CHERRY CORNER RD (SR3005 SEG 0260/0000)
		0190/0480	018 "DIA CIRC CONCR LEN=0050 INSTALLED UNKN
		052315 FT	2 0 17025 0 00 0160+02 LENGTH(AH 1866 BK 2974)
		0190/0000	018 "DIA CIRC CONCR
		0180/2500	LEN=0040 INSTALLED 1995
TUBBS RD (T419)	0180/1710		
		0180/0635	024 "DIA CIRC CONCR LEN=0040 INSTALLED UNKN
049341 FT	049341 FT	049341 FT	2 0 17025 0 00 0130+52

DIR: B TOTAL LEN: 12.958 MI. DIST: 02-2 SR: 3016  
 LEFT MUN: FERGUSON T RIGHT MUN: FERGUSON T

Stationing	Length	Material	Notes
0180/0000	2974	BK 3113	LENGTH(AH)
0170/3110	0040	CIRC CONCR	018" DIA INSTALLED UNKN
0170/2150	0040	CIRC CONCR	018" DIA INSTALLED UNKN
0170/1520	0050	CIRC CONCR	018" DIA INSTALLED UNKN
0170/0010	0060	CIRC CONCR	018" DIA INSTALLED 1995
046228 FT	20	0099+19	017025
0170/0000	3113	BK 2974	LENGTH(AH)
0160/2515	0060	CIRC CONCR	018" DIA INSTALLED UNKN
0160/2090	0070	CIRC CONCR	018" DIA INSTALLED UNKN
0160/1693	0045	CIRC CONCR	018" DIA INSTALLED 2000
0160/1315	0050	CIRC CONCR	018" DIA INSTALLED UNKN
0160/0930	0040	CIRC CONCR	018" DIA INSTALLED UNKN
0160/0635	0060	CIRC CONCR	018" DIA INSTALLED UNKN
0160/0200	0060	CIRC CONCR	018" DIA INSTALLED UNKN
043254 FT	20	0076+02	017025
0160/0000	2974	BK 3438	LENGTH(AH)
0150/3169	0080	CIRC CONCR	018" DIA INSTALLED UNKN
0150/2844	0100	CIRC CONCR	015" DIA INSTALLED UNKN
0150/2610	0045	CIRC METAL	018" DIA INSTALLED UNKN
0150/2340	0080	CIRC CONCR	018" DIA INSTALLED UNKN
0150/2101	0070	CIRC CONCR	018" DIA INSTALLED 2004
0150/1110	0050	CIR PLASTIC	018" DIA INSTALLED 2004
0150/0720	0050	CIRC CONCR	018" DIA INSTALLED UNKN

DIR: B TOTAL LEN: 12.958 MI. DIST: 02-2 SR: 3016  
 LEFT MUN: FERGUSON T RIGHT MUN: FERGUSON T

Stationing	Description	Material	Length	Notes
0150/0682	GILBERT RD (T418)			
039816 FT				
0150/0000	2 0 17025 0 00 0041+89			
0140/3446	LENGTH(AH 3438 BK 3507)			
	024 "DIA CIRC METAL			
	LEN=0060 INSTALLED 2000			
	0140/2241	036 "DIA CIRC METAL		LEN=0080 INSTALLED UNKN
	0140/1411	015 "DIA CIRC CONCR		LEN=0050 INSTALLED UNKN
		024 "DIA CIRC METAL		
	0140/0896	LEN=0080 INSTALLED 2000		
		018 "DIA CIR PLASTIC		
	0140/0556	LEN=0050 INSTALLED 2004		
		FERGUSON		
	0140/0172	NEWBURG B		
		018 "DIA CIR PLASTIC		
036309 FT	0140/0076	LEN=0060 INSTALLED 2004		
	036309 FT	2 0 17025 0 00 0000+00		
		THOMPSON TOWN RD		
		(SR3003 SEG 0180/1743)		
	0140/0000	LENGTH(AH 3507 BK 1403)		
		018 "DIA CIR PLASTIC		
	0130/1140	LEN=0050 INSTALLED UNKN		
		018 "DIA CIR PLASTIC		
	0130/0750	LEN=0040 INSTALLED 2004		
		018 "DIA CIRC METAL		
	0130/0460	LEN=0050 INSTALLED UNKN		
RAILROAD ST (BORO)	0130/0271			
	034906 FT			
		0130/0220 (AAR 506105P)#TRKS 01		
		034906 FT 2 0 17018 0 00 0556+80		
		NC LA JOSE RD		
		INTER-BK MAIN ST		
		(SR0036 SEG 0190/0542)		
		MFC BEGIN = D		
CECIL HURD HW (SR0036 SEG 0190/0542)	0130/0000	LTH AH 001403 BK 000100		
	034906 FT			
		7124/0000		
		INTER-AHD MAIN ST		
		(SR0036 SEG 0190/0000)		
		MAIN ST		
	0120/3395	(SR0036 SEG 0190/0000)		
		018 "DIA CIRC METAL		
	0120/3234	LEN=0070 INSTALLED 2000		



DIR: B TOTAL LEN: 12.958 MI. DIST: 02-2 SR: 3016  
 LEFT MUN: NEWBURG B RIGHT MUN: NEWBURG B

LEE HOLLOW RD  
 (BORO)

0120/1709

031511 FT

028475 FT

==	0120/3047	FOR SR 0036 AND 3016 (CONN)
==	0120/2667	MARKET ST (BORO)
---	0120/2533	018 " DIA CIRC CONCR LEN=0050 INSTALLED UNKN
==	0120/2371	WATER ST (BORO)
---	0120/2230	BMSSEN 17/3016/0120/2115 2 0 17070 0 00 0141+77
---	0120/2115	CHEST CREEK BMSBG 17/3016/0120/2115
---	0120/1790	018 " DIA CIRC METAL LEN=0035 INSTALLED UNKN
+++++	0120/1740	(AAR 506103B) #TRKS 02
==	0120/1040	018 " DIA CIRC METAL LEN=0050 INSTALLED UNKN
---	031511 FT	2 0 17070 0 00 0121+96
---	5 0120/0000	018 " DIA CIR PLASTIC LEN=0060 INSTALLED UNKN
---	0110/2680	LENGTH(AH 3395 BK 3036) 018 " DIA CIRC METAL LEN=0050 INSTALLED UNKN
==	0110/1968	ST LOU RD (T408)
---	0110/1838	024 " DIA CIR PLASTIC LEN=0060 INSTALLED 2000
---	0110/1697	NEWBURG CHEST T
---	0110/1360	018 " DIA CIR PLASTIC LEN=0060 INSTALLED 2002
---	0110/0875	018 " DIA CIRC METAL LEN=0040 INSTALLED UNKN
---	0110/0500	018 " DIA CIRC METAL LEN=0035 INSTALLED UNKN
---	028475 FT	2 0 17070 0 00 0090+18
---	5 0110/0000	NC NEW WASHINGTON ST LENGTH(AH 3036 BK 3320) CHEST
---	0100/2802	NEW WASHINGTON B 018 " DIA CIRC METAL
---	0100/2563	LEN=0040 INSTALLED UNKN
---	0100/2052	018 " DIA CIRC METAL LEN=0050 INSTALLED UNKN

DIR: B TOTAL LEN: 12.958 MI. DIST: 02-2 SR: 3016  
 LEFT MUN: NEW WASHINGTON B RIGHT MUN: NEW WASHINGTON B

Stationing	Description	Material	Length
0100/1649	018" DIA CIRC METAL	LEN=0050	INSTALLED UNKN
0100/0510	018" DIA CIR PLASTIC	LEN=0045	INSTALLED 2004
0100/0250	018" DIA CIRC METAL	LEN=0040	INSTALLED UNKN
0100/0020	018" DIA CIRC METAL	LEN=0035	INSTALLED UNKN
025155 FT	2 0 17070 0 00 0056+98 GLENN RD (T316)		
FRONT ST (SR3023 SEG 0010/0000) 0100/0000	018" DIA CIRC METAL	LEN=0070	INSTALLED 2000
WASHINGTON RD (T318) 0090/2159	WASHINGTON RD (T318)		
0090/1532	WASHINGTON RD (T318)		
0090/1516	WASHINGTON RD (T318)		
022646 FT	BMSSEN 17/3016/0090/0000 2 0 17070 0 00 0031+99 DEER RUN		
0090/0012	BMSBG 17/3016/0090/0000	LEN=0070	INSTALLED 2000
0090/0000	LENGTH(AH 2509 BK 3198) NEW WASHINGTON BURNSIDE T		
0080/2859	NEW WASHINGTON BURNSIDE T		
0080/0760	018" DIA CIRC METAL	LEN=0055	INSTALLED UNKN
0080/0040	018" DIA CIRC METAL	LEN=0040	INSTALLED UNKN
019448 FT	WN RD RIDGE RD (SR3001 SEG 0150/0000)		
INTER-BK 0080/0000	LTH AH 003198 BK 000100		
019448 FT	LTH AH 000100 BK 001894		
2 0 17070 0 00 0000+00 019448 FT	RIDGE RD (SR3001 SEG 0130/0000)		
019448 FT	RIDGE RD (SR3001 SEG 0130/0000)		
0080/0000	RIDGE RD (SR3001 SEG 0130/0000)		
019448 FT	RIDGE RD (SR3001 SEG 0130/0000)		
7074/0000	RIDGE RD (SR3001 SEG 0130/0000)		
INTER-AHD	RIDGE RD (SR3001 SEG 0130/0000)		

DIR: B TOTAL LEN: 12.958 MI. DIST: 02-2 SR: 3016  
 LEFT MUN: BURNSIDE T RIGHT MUN: BURNSIDE T

Stationing	Length	Material	Status	Notes
0070/1894		RIDGE RD (SR3001 SEG 0130/0000)		
0070/1185		030 " DIA CIRC METAL	LEN=0040	INSTALLED UNKN
0070/0895		018 " DIA CIRC METAL	LEN=0030	INSTALLED UNKN
017554 FT		017554 FT	2 0 17005 0 00 0176+40	
0070/0000		LENGTH(AH 1894 BK 2498)		
0060/2200		018 " DIA CIR PLASTIC	LEN=0050	INSTALLED UNKN
0060/1980		018 " DIA CIR PLASTIC	LEN=0035	INSTALLED UNKN
0060/1300		018 " DIA CIRC METAL	LEN=0050	INSTALLED UNKN
0060/0865		018 " DIA CIR PLASTIC	LEN=0040	INSTALLED 2012
015056 FT		015056 FT	2 0 17005 0 00 0151+42	
0060/0000		LENGTH(AH 2498 BK 3016)		
0050/1410		018 " DIA CIRC METAL	LEN=0050	INSTALLED UNKN
0050/0210		018 " DIA CIR PLASTIC	LEN=0055	INSTALLED 2012
012040 FT		012040 FT	2 0 17005 0 00 0121+26	
0050/0000		LENGTH(AH 3016 BK 2855)		
0040/1375		015 " DIA CIRC METAL	LEN=0050	INSTALLED UNKN
0040/1200		018 " DIA CIR PLASTIC	LEN=0040	INSTALLED 2015
0040/0725		018 " DIA CIRC METAL	LEN=0050	INSTALLED UNKN
0040/0030		018 " DIA CIR PLASTIC	LEN=0050	INSTALLED 2008
009185 FT		009185 FT		
0040/0000		LENGTH(AH 2855 BK 3179)		

2 0 17005 0 00 0092+48 009185 FT  
 RORABAUGH RD  
 (T314) 0040/0000

DIR: B TOTAL LEN: 12.958 MI. DIST: 02-2 SR: 3016  
 LEFT MUN: BURNSIDE T RIGHT MUN: BURNSIDE T

Stationing	Material	Quantity	Notes
0030/3130	018 " DIA CIRC METAL	LEN=0060	INSTALLED UNKN
0030/1841	018 " DIA CIRC METAL	LEN=0035	INSTALLED UNKN
0030/1120	018 " DIA CIR PLASTIC	LEN=0050	INSTALLED 2012
0030/0790	018 " DIA CIRC METAL	LEN=0050	INSTALLED UNKN
0030/0305	018 " DIA CIR PLASTIC	LEN=0040	INSTALLED 2012
006006 FT	2 0 17005	0 00 0060+06	
0030/0000	LENGTH(AH 3179 BK 2994)		
0020/2450	018 " DIA CIRC METAL	LEN=0035	INSTALLED UNKN
0020/1830	018 " DIA CIRC METAL	LEN=0050	INSTALLED UNKN
0020/1134			
0020/0987	018 " DIA CIRC METAL	LEN=0050	INSTALLED UNKN
0020/0710	018 " DIA CIRC METAL	LEN=0045	INSTALLED UNKN
003012 FT	2 0 17005	0 00 0030+20	
0020/0000	LENGTH(AH 2994 BK 3012)		
0010/2975	BURNSIDE B		
0010/1688	018 " DIA CIR PLASTIC	LEN=0040	INSTALLED 2012
0010/0945	018 " DIA CIR PLASTIC	LEN=0045	INSTALLED UNKN
0010/0207			
000000 FT	2 0 17005	0 00 0000+00	
	NC BY ERS RD		
	MAIN ST		
	(SRO219 SEG 0140/1227)		
	MFC BEGIN = E		
0010/0000	LENGTH(AH 3012 BK 0000)		

NEBO RD  
(T326)

UNKNOWN RD  
(BORO)

DIR: B TOTAL LEN: 3.766 MI. DIST: 02-2 SR: 3015  
 LEFT MUN: PIKE T RIGHT MUN: PIKE T

HIXON RD  
(T202)

019885 FT

019885 FT  
INTER-AHD

LAUREL RUN RD  
(T501)  
RIDGE AV ET  
(SR3013 SEG 0070/0000)  
015 " DIA CIRC METAL  
LEN=0030 INSTALLED 1999  
018 " DIA CIR PLASTIC  
LEN=0040 INSTALLED 2004

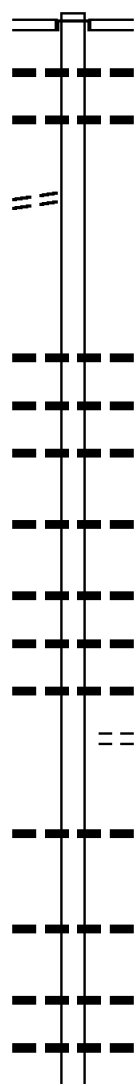
0070/1412

017221 FT

017221 FT 2 0 17039 0 00 0152+87  
 0070/0000 LENGTH(AH 2664 BK 3192)  
 018 " DIA CIR PLASTIC  
 LEN=0035 INSTALLED UNKN  
 018 " DIA CIRC METAL  
 0060/2985 LEN=0035 INSTALLED UNKN  
 018 " DIA CIR PLASTIC  
 0060/2665 LEN=0035 INSTALLED UNKN  
 018 " DIA CIR PLASTIC  
 0060/2320 LEN=0040 INSTALLED UNKN  
 018 " DIA CIR PLASTIC  
 0060/1612 LEN=0040 INSTALLED 1999  
 024 " DIA CIRC CONCR  
 0060/0930 LEN=0035 INSTALLED UNKN  
 018 " DIA CIR PLASTIC  
 0060/0787 LEN=0045 INSTALLED 1999  
 036 " DIA CIRC METAL  
 0060/0519 LEN=0033 INSTALLED 1999  
 MAXVILLE RD

014029 FT

014029 FT 2 0 17039 0 00 0184+68  
 0060/0000 LENGTH(AH 3192 BK 2923)  
 018 " DIA CIR PLASTIC  
 LEN=0045 INSTALLED 1999  
 048 " DIA CIR PLASTIC  
 0050/1770 LEN=0035 INSTALLED 1999  
 018 " DIA CIR PLASTIC  
 0050/1160 LEN=0040 INSTALLED 2004  
 018 " DIA CIR PLASTIC  
 0050/0775 LEN=0040 INSTALLED 1999  
 018 " DIA CIR PLASTIC



DIR: B TOTAL LEN: 3.766 MI. DIST: 02-2 SR: 3015  
 LEFT MUN: PIKE T RIGHT MUN: PIKE T

Segment ID	Length (FT)	Start Station	End Station	Material	Installation	Notes
0050/0700				LEN=0045	INSTALLED	UNKN
				MORGAN RD		
				(T204)		
0050/0622				018" DIA	CIR PLASTIC	
0050/0362				LEN=0035	INSTALLED	2012
011106 FT	011106			2 0 17039	0 00 0214+17	
5 0050/0000				LENGTH(AH	2923 BK 3531)	
				024" DIA	CIR PLASTIC	
0040/3063				LEN=0035	INSTALLED	1999
				024" DIA	CIR PLASTIC	
0040/2306				LEN=0035	INSTALLED	1999
				012"H 12"W	**UNKNOWN**	
0040/2154				LEN=0030	INSTALLED	1999
				018" DIA	CIR PLASTIC	
0040/2008				LEN=0040	INSTALLED	2012
				048" DIA	CIR PLASTIC	
0040/1673				LEN=0040	INSTALLED	1999
				018" DIA	CIR PLASTIC	
0040/1502				LEN=0030	INSTALLED	2012
				018" DIA	CIR PLASTIC	
0040/0925				LEN=0030	INSTALLED	2012
				024" DIA	CIR PLASTIC	
0040/0610				LEN=0035	INSTALLED	1999
				018" DIA	CIR PLASTIC	
007575 FT	007575			LEN=0040	INSTALLED	2002
				2 0 17039	0 00 0249+35	
				SHADY BROOK RD		
				(SR3032	SEG 0010/0000)	
				MFC BEGIN = E		
5 0040/0000				LENGTH(AH	3531 BK 3018)	
				036" DIA	CIR PLASTIC	
0030/1028				LEN=0040	INSTALLED	UNKN
				004557 FT	2 0 17039	0 00 0279+42
004557 FT	004557			018" DIA	CIR PLASTIC	
				LEN=0035	INSTALLED	2016
5 0030/0000				LENGTH(AH	3018 BK 2989)	
				012" DIA	CIRC CONCR	
0020/2989				LEN=0050	INSTALLED	UNKN
				015" DIA	CIRC METAL	
0020/2557				LEN=0033	INSTALLED	UNKN
				0020/2288		
PETERS RD						
(T205)						

DIR: B TOTAL LEN: 3.766 MI. DIST: 02-2 SR: 3015  
 LEFT MUN: PIKE T RIGHT MUN: PIKE T

001568 FT

000000 FT

==	0020/1882	MARY LN (T505)		
--	0020/1855	PIKE CURWENSVILLE B		
---	0020/1773	018" DIA CIRC CONCR LEN=0040 INSTALLED 1999		
==	0020/1312	WEST ST (BORO)		
---	0020/1178	018" DIA CIRC PLASTIC LEN=0040 INSTALLED 2006		
---	0020/0645	018" DIA CIRC METAL LEN=0035 INSTALLED UNKN		
---	0020/0259	018" DIA CIRC CONCR LEN=0040 INSTALLED UNKN		
	001568 FT	2 0 17039 0 00 0309+20 NC NA AULTON RD BAILEY RD (BORO)		
==	5 0020/0000	LENGTH(AH 2989 BK 1568) 036" DIA CIRC CONCR		
---	0010/1497	LEN=0050 INSTALLED 2000 018" DIA CIRC CONCR		
---	0010/1258	LEN=0030 INSTALLED 1999 015" DIA CIRC CONCR		
---	0010/1103	LEN=0030 INSTALLED UNKN 018" DIA CIRC CONCR		
---	0010/1008	LEN=0025 INSTALLED 1999 018" DIA CIRC CONCR		
---	0010/0824	LEN=0025 INSTALLED 1999 018" DIA CIRC CONCR		
---	0010/0683	LEN=0025 INSTALLED 1999 018" DIA CIRC CONCR		
---	0010/0547	LEN=0030 INSTALLED UNKN GEORGE ST (BORO)		
==	0010/0508	NORTH ST (BORO)		
==	0010/0226	(BORO) 018" DIA CIRC CONCR		
---	0010/0211	LEN=0025 INSTALLED 1999 015" DIA CIRC CONCR		
---	0010/0062	LEN=0025 INSTALLED 1999 000000 FT 2 0 17039 0 00 0324+84 NC F I LBERT ST STATE ST (SR0879 SEG 0120/0932)		
	INTER-BK	FILBERT ST (SR0453 SEG 0420/3600)		
5	0010/0000	MFC BEGIN = D LENGTH(AH 1568 BK 0000)		

DIR: B TOTAL LEN: 10.608 MI. DIST: 02-2 SR: 3014  
 LEFT MUN: JORDAN T RIGHT MUN: JORDAN T

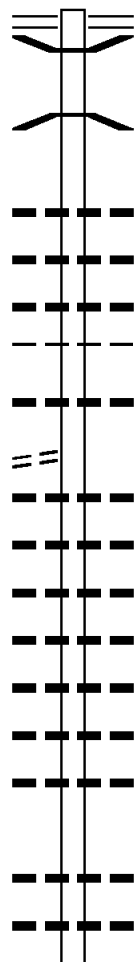
BRINK RD  
(T416)

056008 FT

054820 FT

0240/2312

051385 FT



056008 FT	IRVONIA RD
0250/1188	(SR3005 SEG 0120/0000)
0250/0597	BMSSEN 17/3014/0250/0561
	2 0 17004 0 02 0648+41
	NORTH WITMER RUN
0250/0561	BMSBG 17/3014/0250/0561
054820 FT	2 0 17004 0 02 0642+95
0250/0000	LENGTH(AH 1188 BK 3435)
	018 "DIA CIRC METAL
0240/3271	LEN=0035 INSTALLED UNKN
	018 "DIA CIRC METAL
0240/3087	LEN=0035 INSTALLED UNKN
	018 "DIA CIRC METAL
0240/2746	LEN=0035 INSTALLED UNKN
	JORDAN
0240/2534	CHEST T
	015 "DIA CIRC METAL
0240/2470	LEN=0035 INSTALLED UNKN
	015 "DIA CIRC METAL
	LEN=0035 INSTALLED UNKN
	015 "DIA CIRC CONCR
0240/2084	LEN=0030 INSTALLED UNKN
	015 "DIA CIRC METAL
0240/1775	LEN=0035 INSTALLED UNKN
	015 "DIA CIRC METAL
0240/1390	LEN=0030 INSTALLED UNKN
	015 "DIA CIRC METAL
0240/1170	LEN=0030 INSTALLED UNKN
	015 "DIA CIRC METAL
0240/0900	LEN=0040 INSTALLED 2002
	018 "DIA CIRC METAL
0240/0515	LEN=0035 INSTALLED UNKN
051385 FT	2 0 17004 0 02 0608+31
0240/0000	LENGTH(AH 3435 BK 3034)
	015 "DIA CIRC METAL
0230/2803	LEN=0035 INSTALLED UNKN
	018 "DIA CIRC METAL
0230/2548	LEN=0030 INSTALLED UNKN
	018 "DIA CIRC METAL



DIR: B TOTAL LEN: 10.608 MI. DIST: 02-2 SR: 3014  
 LEFT MUN: CHEST T RIGHT MUN: CHEST T

0230/2162	LEN=0035	018 "DIA	CIRC METAL	INSTALLED	UNKN
0230/1748	LEN=0030	018 "DIA	CIRC METAL	INSTALLED	UNKN
0230/1386	LEN=0036	018 "DIA	CIRC METAL	INSTALLED	2000
0230/1260	LEN=0010	030 "DIA	CIRC METAL	INSTALLED	2002
0230/1050	LEN=0035	018 "DIA	CIRC METAL	INSTALLED	UNKN
0230/0805	LEN=0030	018 "DIA	CIRC METAL	INSTALLED	UNKN
0230/0620	LEN=0030			INSTALLED	UNKN
048351 FT					
0230/0000	LEN=0000	2 0 17004	0 02 0578+35	0 02 0578+35	0 02 0578+35
0220/2450	LEN=0030	018 "DIA	CIRC METAL	INSTALLED	UNKN
0220/1915	LEN=0030	018 "DIA	CIRC METAL	INSTALLED	UNKN
0220/1805	LEN=0030	018 "DIA	CIRC METAL	INSTALLED	UNKN
0220/1680	LEN=0030	018 "DIA	CIRC METAL	INSTALLED	UNKN
0220/1400	LEN=0040	024 "DIA	CIRC METAL	INSTALLED	2004
0220/1235	LEN=0030	018 "DIA	CIRC METAL	INSTALLED	UNKN
0220/0666	LEN=0030	018 "DIA	CIRC METAL	INSTALLED	UNKN
0220/0245	LEN=0030	018 "DIA	CIRC METAL	INSTALLED	UNKN
0220/0010	LEN=0030	018 "DIA	CIRC METAL	INSTALLED	UNKN
045899 FT					
0220/0000	LEN=0000	2 0 17004	0 02 0553+83	0 02 0553+83	0 02 0553+83
0210/2815	LEN=0030	018 "DIA	CIRC METAL	INSTALLED	UNKN
0210/2520	LEN=0030	018 "DIA	CIRC METAL	INSTALLED	UNKN
0210/2200	LEN=0030	015 "DIA	CIRC METAL	INSTALLED	UNKN
0210/1665	LEN=0030	018 "DIA	CIRC METAL	INSTALLED	UNKN
0210/1015	LEN=0030	018 "DIA	CIRC METAL	INSTALLED	UNKN
0210/0830	LEN=0030	018 "DIA	CIRC METAL	INSTALLED	UNKN

2 0 17004 0 02 0553+83 045899 FT  
 SHORT CUT RD  
 (T414) 0220/0000

EXTRACT DATE: 12/18/2023  
PRINT DATE: 12/19/2023

ROADWAY MANAGEMENT SYSTEM  
SLD COUNTY/SR - ANNUAL PRINT

PAGE NUMBER: 615  
COUNTY: CLEARFIELD

DIR: B TOTAL LEN: 10.608 MI.  
LEFT MUN: CHEST T

DIST: 02-2 SR: 3014  
RIGHT MUN: CHEST T

Stationing	Description	Material	Length	Notes
042789 FT	0210/0615	018" DIA CIRC METAL	LEN=0040	INSTALLED 2003
	0210/0145	015" DIA CIRC METAL	LEN=0030	INSTALLED UNKN
	0210/0010	BMSSEN 17/3014/0210/0000	2 0 17004 0 02 0522+70	
	042789 FT	NO UNDERPASS INFORMATION		
	0210/0000	BMSBG 17/3014/0210/0000	LENGTH(AH 3110 BK 2195)	
	0200/1727	PONISH RD (T410)		
	0200/1630	018" DIA CIRC METAL	LEN=0035	INSTALLED UNKN
	0200/0748	018" DIA CIRC METAL	LEN=0025	INSTALLED UNKN
2 0 17004 0 02 0500+71 PUNKIN RIDGE RD (SR3003 SEG 0090/0000)	040594 FT	NC BLACK ELK RD INTER-BK PUNKIN RIDGE RD (SR3003 SEG 0090/0000)		
040594 FT	0200/0000	MFC BEGIN = D	LTH AH 002195 BK 000100	
	040594 FT	INTER-AHD	LTH AH 000100 BK 002044	
	0190/2044	PUNKIN RIDGE RD (SR3003 SEG 0080/0000)		
	0190/1955	PUNKIN RIDGE RD (SR3003 SEG 0080/0000)		
	0190/1955	018" DIA CIR PLASTIC	LEN=0060	INSTALLED 2004
038550 FT	0190/0010	024" DIA CIR PLASTIC	LEN=0040	INSTALLED 2006
	038550 FT	2 0 17004 0 02 0480+48		
	0190/0000	LENGTH(AH 2044 BK 1539)		
037011 FT	0180/0591	024" DIA CIR PLASTIC	LEN=0050	INSTALLED 2003
	037011 FT	2 0 17004 0 02 0465+00		
	0180/0000	LENGTH(AH 1539 BK 2000)		
	0174/1950	018" DIA CIR PLASTIC	LEN=0040	INSTALLED UNKN

035011 FT

035011 FT 2 0 17004 0 02 0444+82  
 0174/0000 LENGTH(AH 2000 BK 2025)

032986 FT

032986 FT 2 0 17004 0 02 0424+63  
 0170/0000 LENGTH(AH 2025 BK 1437)  
 0160/0872 BMSSEN 17/3014/0160/0861  
 2 0 17004 0 02 0419+26  
 ANTHONEYS RUN  
 0160/0861 BMSBG 17/3014/0160/0861  
 015 "DIA CIRC CONCR  
 0160/0728 LEN=0040 INSTALLED UNKN

031549 FT

031549 FT 2 0 17004 0 02 0409+70  
 0160/0000 LENGTH(AH 1437 BK 3001)  
 018 "DIA CIRC METAL  
 0150/2935 LEN=0040 INSTALLED UNKN  
 018 "DIA CIRC METAL  
 0150/2556 LEN=0040 INSTALLED UNKN  
 018 "DIA CIR PLASTIC  
 0150/2472 LEN=0050 INSTALLED 2005  
 018 "DIA CIRC METAL  
 0150/2239 LEN=0040 INSTALLED UNKN  
 018 "DIA CIRC METAL  
 0150/2012 LEN=0040 INSTALLED UNKN  
 018 "DIA CIRC METAL  
 0150/1814 LEN=0052 INSTALLED 2000  
 018 "DIA CIRC METAL  
 0150/1606 LEN=0040 INSTALLED UNKN  
 018 "DIA CIRC METAL  
 0150/1342 LEN=0040 INSTALLED UNKN  
 018 "DIA CIRC METAL  
 0150/1110 LEN=0040 INSTALLED UNKN  
 018 "DIA CIRC METAL  
 0150/1020 LEN=0040 INSTALLED UNKN  
 018 "DIA CIRC METAL  
 0150/0599 LEN=0040 INSTALLED UNKN  
 030 "DIA CIRC CONCR  
 0150/0298 LEN=0010 INSTALLED 2000  
 015 "DIA CIRC CONCR  
 0150/0065 LEN=0040 INSTALLED UNKN  
 028548 FT 2 0 17004 0 02 0379+99  
 0150/0000 LENGTH(AH 3001 BK 2752)  
 024 "DIA CIRC METAL  
 0140/2690 LEN=0045 INSTALLED 2001

EXTRACT DATE: 12/18/2023  
PRINT DATE: 12/19/2023

ROADWAY MANAGEMENT SYSTEM  
SLD COUNTY/SR - ANNUAL PRINT

PAGE NUMBER: 613  
COUNTY: CLEARFIELD

DIR: B TOTAL LEN: 10.608 MI.  
LEFT MUN: CHEST T

DIST: 02-2 SR: 3014  
RIGHT MUN: CHEST T

Stationing	Distance	Material	Notes
0140/2380	024	" DIA CIRC METAL	LEN=0010 INSTALLED 2000
0140/2110	015	" DIA CIRC CONCR	LEN=0035 INSTALLED UNKN
0140/1572	BMSSEN	17/3014/0140/1541	2 0 17004 0 02 0368+47
0140/1541	NORTH CAMP	RUN	BMSBG 17/3014/0140/1541
0140/1200	036	" DIA CIRC CONCR	LEN=0035 INSTALLED UNKN
0140/0755	015	" DIA CIRC CONCR	LEN=0035 INSTALLED UNKN
0140/0400	015	" DIA CIRC CONCR	LEN=0035 INSTALLED UNKN
025796 FT	2 0	17004 0 02 0352+47	
0140/0000	5	LENGTH(AH	2752 BK 2991)
0130/2943	015	" DIA CIRC CONCR	LEN=0030 INSTALLED UNKN
0130/2510	018	" DIA CIRC METAL	LEN=0035 INSTALLED UNKN
0130/2211	015	" DIA CIRC CONCR	LEN=0035 INSTALLED UNKN
0130/1700	018	" DIA CIRC METAL	LEN=0035 INSTALLED UNKN
0130/1395	036	" DIA CIRC METAL	LEN=0035 INSTALLED UNKN
0130/0947	018	" DIA CIRC METAL	LEN=0030 INSTALLED UNKN
0130/0700	018	" DIA CIRC METAL	LEN=0040 INSTALLED UNKN
0130/0170	018	" DIA CIRC CONCR	LEN=0065 INSTALLED UNKN
022805 FT	2 0	17004 0 02 0322+98	
022805 FT	5	MAIN ST (SR0036	SEG 0130/0000)
022805 FT	5	NC NO INTER-BK	MAIN ST (SR0036
0120/2663	5	LTH AH 002991	BK 000100
0120/2404	7124	/0000 LTH AH 000100	BK 002663
0120/2316	INTER-AHD	MAIN ST (SR0036	SEG 0130/0881)
	0120/2404	BMSSEN 17/3014/0120/2316	2 0 17004 0 02 0319+49
		BRIDGE CLOSED	
		CHEST CREEK	
	0120/2316	BMSBG 17/3014/0120/2316	

EXTRACT DATE: 12/18/2023  
PRINT DATE: 12/19/2023

ROADWAY MANAGEMENT SYSTEM  
SLD COUNTY/SR - ANNUAL PRINT

PAGE NUMBER: 612  
COUNTY: CLEARFIELD

DIR: B TOTAL LEN: 10.608 MI.  
LEFT MUN: CHEST T

DIST: 02-2 SR: 3014  
RIGHT MUN: CHEST T

	0120/1523	(AAR 506102U)#TRKS 01
	0120/1483	SPRING RUN RD (T317)
	0120/1420	024" DIA CIR PLASTIC LEN=0040 INSTALLED 2014
	0120/0377	BMS EN 17/3014/0120/0363 2 0 17004 0 02 0300+00 SNYDER RUN
020142 FT	0120/0363	BMS BG 17/3014/0120/0363
	020142 FT	2 0 17004 0 02 0296+26
	0120/0000	LENGTH(AH 2663 BK 2220) 018" DIA CIRC METAL
	0110/2060	LEN=0030 INSTALLED UNKN
	0110/1117	018" DIA CIRC METAL LEN=0030 INSTALLED UNKN
	0110/1005	018" DIA CIRC METAL LEN=0030 INSTALLED UNKN
017922 FT	017922 FT	2 0 17004 0 02 0274+06 048" DIA CIRC METAL LEN=0050 INSTALLED UNKN
	0110/0000	LENGTH(AH 2220 BK 2255) 018" DIA CIRC METAL
	0102/1818	LEN=0025 INSTALLED UNKN
	0102/1473	018" DIA CIR PLASTIC LEN=0030 INSTALLED UNKN
015667 FT	015667 FT	2 0 17004 0 02 0251+67
	INTER-BK	FIVE POINTS RD (TBK) (TWP)
015667 FT	0102/0000	LENGTH(AH 2255 BK 0067)
015667 FT	015667 FT	7100/0000
	015667 FT	LENGTH(AH 0067 BK 1667)
	7094/0000	LENGTH(AH 1667 BK 0010) BMS EN 17/3014/0092/0000 (TBK) FIVE POINTS RD (T329)
015657 FT	0092/0010	BURNSIDE T
	015657 FT	2 0 17004 0 02 0234+07
	NC F I	FIVE POINT RD
	INTER-BK	(TBK) FIVE POINTS RD (T329)

DIR: B TOTAL LEN: 10.608 MI. DIST: 02-2 SR: 3014  
 LEFT MUN: BURNSIDE T RIGHT MUN: BURNSIDE T

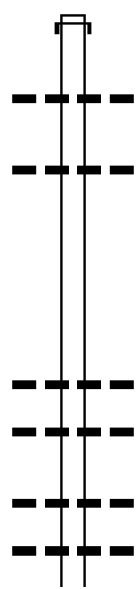
Stationing	Description	Material	Length	Notes
015657 FT		0092/0000	7090/0000	SNYDER RUN
015657 FT		015657 FT	7080/0000	BMSBG 17/3014/0092/0000
015657 FT		015657 FT	7070/0000	LENGTH(AH 0010 BK 1146)
015657 FT		015657 FT	7064/0000	LENGTH(AH 1146 BK 3336)
		0060/2787		LENGTH(AH 3336 BK 3238)
		0060/2767		LTH AH 003238 BK 000100
		0060/1800		LTH AH 000100 BK 002787
		0060/0725		RIDGE RD
		012870 FT		(SR3001 SEG 0090/0000)
		0050/1906		RIDGE RD
		0050/1137		(SR3001 SEG 0090/0000)
		010902 FT		015 "DIA CIRC PLASTIC
		0050/0000		LEN=0055 INSTALLED 2011
		0050/0062		018 "DIA CIRC METAL
		010902 FT		LEN=0030 INSTALLED UNKN
		0040/3280		015 "DIA CIRC METAL
		0040/2101		LEN=0030 INSTALLED UNKN
		0040/1655		2 0 17004 0 01 0128+25
		0040/1133		LENGTH(AH 2787 BK 1968)
				015 "DIA CIRC METAL
				LEN=0035 INSTALLED UNKN
				018 "DIA CIRC METAL
				LEN=0025 INSTALLED UNKN
SOLLEY RD (T336)		010902 FT		2 0 17004 0 01 0108+18
LC TO/FROM SOLLEY RD (CONN)		0050/0000		LENGTH(AH 1968 BK 3369)
PADOT STOCKPILE #19 RD (GOVT)		0040/2101		(APRA) PADOT STOCKPILE
		0040/1655		015 "DIA CIRC METAL
		0040/1133		LEN=0025 INSTALLED UNKN
				015 "DIA CIRC METAL
				LEN=0050 INSTALLED UNKN
				018 "DIA CIRC CONCR

	0040/0845	LEN=0035	INSTALLED	UNKN
007533 FT	007533 FT	2 0 17004 0 00 0075+00		
	0040/0000	LENGTH(AH 3369 BK 2617)		
	0030/2484	SHEPARD RD (T306)		
	0030/1820	018 "DIA CIRC CONCR LEN=0040	INSTALLED	UNKN
	0030/1260	018 "DIA CIRC CONCR LEN=0025	INSTALLED	UNKN
	0030/0910	018 "DIA CIRC CONCR LEN=0065	INSTALLED	UNKN
004916 FT	0030/0475	018 "DIA CIRC CONCR LEN=0035	INSTALLED	UNKN
	004916 FT	2 0 17004 0 00 0049+14		
	0030/0000	018 "DIA CIRC CONCR LEN=0030	INSTALLED	UNKN
	0020/2587	LENGTH(AH 2617 BK 2814) 018 "DIA CIRC CONCR		
	0020/2158	LEN=0025	INSTALLED	UNKN
	0020/1350	018 "DIA CIRC CONCR LEN=0030	INSTALLED	UNKN
	0020/0688	018 "DIA CIRC METAL LEN=0050	INSTALLED	UNKN
002102 FT	0020/0021	018 "DIA CIRC CONCR LEN=0030	INSTALLED	UNKN
	002102 FT	BMS EN 17/3014/0020/0000 2 0 17004 0 00 0021+00		
	0020/0000	PATCHIN RUN BMSBG 17/3014/0020/0000		
	0010/0910	LENGTH(AH 2814 BK 2102) 015 "DIA CIRC CONCR LEN=0075	INSTALLED	UNKN
	0010/0540	015 "DIA CIRC CONCR LEN=0030	INSTALLED	UNKN
000000 FT	0010/0020	018 "DIA CIR PLASTIC LEN=0045	INSTALLED	1999
	000000 FT	2 0 17004 0 00 0000+00		
	0010/0000	VILLAGE: PATCHINVILLE NC HARMONY RD PATCHIN RD (SR0219 SEG 0090/0391) MFC BEGIN = E		
	0010/0000	LENGTH(AH 2102 BK 0000)		

EXTRACT DATE: 12/18/2023      ROADWAY MANAGEMENT SYSTEM      PAGE NUMBER: 609  
 PRINT DATE: 12/19/2023      SLD COUNTY/SR - ANNUAL PRINT      COUNTY: CLEARFIELD  
 DIR: B      TOTAL LEN: 4.051 MI.      DIST: 02-2      SR: 3013  
 LEFT MUN: PIKE T      RIGHT MUN: PIKE T

021387 FT

021387 FT  
 INTER-AHD GREENWOOD RD  
 0090/3476 (T488)



0090/2609 018 "DIA CIR PLASTIC  
 LEN=0050 INSTALLED 2006  
 0090/1800 018 "DIA CIR PLASTIC  
 LEN=0050 INSTALLED 2017

017911 FT

017911 FT 2 0 17115 0 00 0069+80  
 0090/0000 LENGTH(AH 3476 BK 3503)  
 0080/2933 025 "DIA CIRC METAL  
 LEN=0035 INSTALLED 1993  
 0080/2590 018 "DIA CIR PLASTIC  
 LEN=0040 INSTALLED 2017  
 0080/1800 018 "DIA CIRC METAL  
 LEN=0030 INSTALLED UNKN  
 0080/1594 018 "DIA CIRC METAL  
 LEN=0035 INSTALLED UNKN



DIR: B TOTAL LEN: 4.051 MI. DIST: 02-2 SR: 3013  
 LEFT MUN: PIKE T RIGHT MUN: PIKE T

Stationing	Segment	Material	Length	Notes
014408 FT	0080/0000	024" DIA CIR PLASTIC	0040	INSTALLED 2017
	0070/3057	036" DIA CIR PLASTIC	0040	INSTALLED 2017
	0070/2694	MAXVILLE RD		
	0070/2165	(T218)		
BUELL RD (T201)	0070/1942	018" DIA CIRC METAL	0015	INSTALLED 1993
	0070/1153	018" DIA CIR PLASTIC	0045	INSTALLED 2002
	0070/0423	018" DIA CIRC METAL	0040	INSTALLED 1993
2 0 17115 0 00 0000+00	010934 FT	NAULTON RD EXT		
LAUREL RUN RD (T501)	0070/0000	(SR3015 SEG 0070/2664)		
	0050/0855	024" DIA CIR PLASTIC	0035	INSTALLED UNKN
	0050/0570	018" DIA CIRC METAL	0035	INSTALLED UNKN
	0050/0380	036" DIA CIRC METAL	0035	INSTALLED 1996
008908 FT	0050/0000	014"H 21"W ELLIP METAL	0030	INSTALLED 1999
	0040/2768	018" DIA CIR PLASTIC	0040	INSTALLED UNKN
	0040/2300	018" DIA CIRC METAL	0045	INSTALLED 1993
	0040/1354	018" DIA CIRC METAL	0040	INSTALLED 1993
	0040/0939	018" DIA CIRC METAL	0040	INSTALLED 1993
	0040/0637	015" DIA CIR PLASTIC	0035	INSTALLED 1993
005803 FT	0040/0037	015" DIA CIR PLASTIC	0035	INSTALLED 1993
	005803 FT	2 0 17039 0 00 0073+31		

EXTRACT DATE: 12/18/2023  
PRINT DATE: 12/19/2023

ROADWAY MANAGEMENT SYSTEM  
SLD COUNTY/SR - ANNUAL PRINT

PAGE NUMBER: 607  
COUNTY: CLEARFIELD

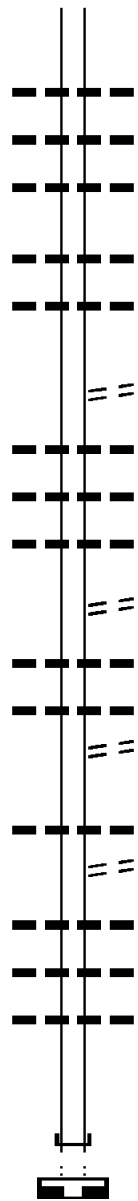
DIR: B TOTAL LEN: 4.051 MI.  
LEFT MUN: PIKE T

DIST: 02-2 SR: 3013  
RIGHT MUN: PIKE T

002843 FT

000000 FT

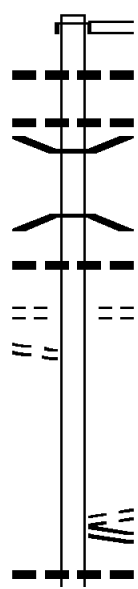
000000 FT



5 0040/0000 LENGTH(AH 3105 BK 2960)  
018 " DIA CIRC METAL  
LEN=0040 INSTALLED UNKN  
015 " DIA CIRC METAL  
0030/2135  
0030/1636 LEN=0045 INSTALLED 1993  
018 " DIA CIRC METAL  
0030/1125 LEN=0030 INSTALLED UNKN  
018 " DIA CIRC METAL  
0030/0430 LEN=0075 INSTALLED 1993  
024 " DIA CIRC PLASTIC  
0030/0140 LEN=0050 INSTALLED 2001  
002843 FT 2 0 17039 0 00 0043+71  
NEEPER RD  
(T851)  
5 0030/0000 LENGTH(AH 2960 BK 2843)  
024 " DIA CIRC CONCR  
0020/2796 LEN=0060 INSTALLED 2001  
024 " DIA CIRC METAL  
0020/2398 LEN=0050 INSTALLED 2002  
024 " H 00 " W MULT PLSTIC  
0020/2294 LEN=0050 INSTALLED 2001  
HIXON RD  
(T202)  
NC RIDGE AV ET  
0020/2117 018 " DIA CIR PLASTIC  
LEN=0070 INSTALLED 2017  
024 " DIA CIR PLASTIC  
0020/1822 LEN=0035 INSTALLED 2001  
IRWIN LN  
(PRDR)  
0020/1513  
036 " DIA CIRC METAL  
0020/0779 LEN=0033 INSTALLED 2001  
LIPPERT ST  
0020/0630 (BORO)  
018 " DIA CIRC METAL  
0020/0464 LEN=0040 INSTALLED 2001  
024 " DIA CIRC METAL  
0020/0281 LEN=0045 INSTALLED 2001  
015 " DIA CIR PLASTIC  
0020/0148 LEN=0035 INSTALLED 2001  
000000 FT 2 0 17039 0 00 0014+93  
NC RIDGE AV  
INTER-BK RIDGE AV  
(BORO)  
5 0020/0000 LENGTH(AH 2843 BK 1523)  
000000 FT  
7010/0000 LENGTH(AH 1523 BK 0000)

DIR: B TOTAL LEN: 1.390 MI. DIST: 02-2 SR: 3012  
 LEFT MUN: BECCARIA T RIGHT MUN: BECCARIA T

007340 FT



N HILL ST  
 (T879)  
 UNION ST  
 (T877)

0030/0501  
 0030/0144  
 005954 FT

007340 FT  
 INTER-AHD LOCUST ST  
 (SR0053 SEG 0050/0664)  
 MAIN ST  
 0030/1386 (SR0053 SEG 0050/0664)  
 024 " DIA CIRC CONCR  
 0030/1370 LEN=0040 INSTALLED UNKN  
 024 " DIA CIRC CONCR  
 0030/1060 LEN=0030 INSTALLED UNKN  
 0030/1046 BMSSEN 17/3012/0030/0921  
 0 0 00000 0 00 0000+00  
 CLEARFIELD CREEK  
 0030/0921 BMSBG 17/3012/0030/0921  
 024 " DIA CIRC CONCR  
 0030/0700 LEN=0030 INSTALLED UNKN  
 S HILL ST  
 0030/0501 (T879)  
 NC MAIN ST  
 005954 FT 2 0 17111 0 00 0059+19  
 MARKET ST  
 (T927)  
 NC UNION ST  
 UNION ST  
 (SR3019 SEG 0010/2941)  
 5 0030/0000 LENGTH(AH 1386 BK 3142)  
 018 " DIA CIR PLASTIC  
 0020/3142 LEN=0040 INSTALLED 2017

EXTRACT DATE: 12/18/2023  
PRINT DATE: 12/19/2023

ROADWAY MANAGEMENT SYSTEM  
SLD COUNTY/SR - ANNUAL PRINT

PAGE NUMBER: 605  
COUNTY: CLEARFIELD

DIR: B TOTAL LEN: 1.390 MI.  
LEFT MUN: BECCARIA T

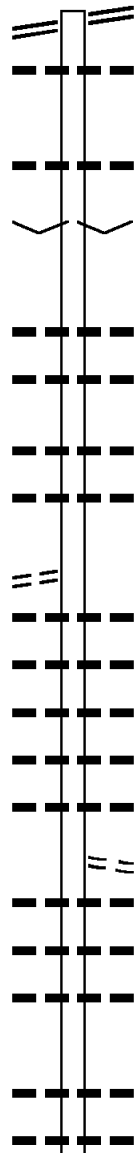
DIST: 02-2 SR: 3012  
RIGHT MUN: BECCARIA T

Stationing	Notes	Material	Length	Year	
0020/2966	018" DIA	CIRC METAL	LEN=0035	INSTALLED UNKN	
0020/2790	018" DIA	CIR PLASTIC	LEN=0040	INSTALLED 2017	
0020/2430	018" DIA	CIR PLASTIC	LEN=0040	INSTALLED 2017	
0020/2320	024" DIA	CIRC METAL	LEN=0035	INSTALLED 1999	
0020/2299	018" DIA	CIR PLASTIC	LEN=0040	INSTALLED 2000	
0020/1926	018" DIA	CIR PLASTIC	LEN=0035	INSTALLED UNKN	
0020/1272	018" DIA	CIR PLASTIC	LEN=0035	INSTALLED UNKN	
0020/0900	018" DIA	CIR PLASTIC	LEN=0035	INSTALLED UNKN	
0020/0649	018" DIA	CIRC METAL	LEN=0035	INSTALLED UNKN	
0020/0173	2 0 17111 0 00 0027+77				
002812 FT	VILLAGE: ROSEBUD				
0010/2812	NC MARKET ST	018" DIA	CIR PLASTIC	LEN=0035	INSTALLED UNKN
0010/2175	015" DIA	CIRC METAL	LEN=0035	INSTALLED UNKN	
0010/1566	018" DIA	CIR PLASTIC	LEN=0060	INSTALLED 2004	
0010/1215	024" DIA	CIRC METAL	LEN=0035	INSTALLED UNKN	
0010/1097	BMSSEN 17/3012/0010/1082				
0010/1082	2 0 17111 0 00 0010+97				
0010/0800	MATHEWS RUN	BMSBG 17/3012/0010/1082			
	024" DIA	CIR PLASTIC	LEN=0050	INSTALLED 2003	
000000 FT	NC FRONT ST				
0010/0000	ST LAWRENCE RD				
	(SR3005 SEG 0050/0000)				
	MFC BEGIN = E				
	0010/0000	LENGTH(AH 2812 BK 0000)			

2 0 17111 0 00 0000+00 000000 FT  
ST LAWRENCE RD  
(SR3005 SEG 0050/0000) 0010/0000

DIR: B TOTAL LEN: 7.699 MI. DIST: 02-2 SR: 3011  
 LEFT MUN: BLOOM T RIGHT MUN: BLOOM T

CHESTNUT GROVE LUTHERS 040650 FT  
 (SR0219 SEG 0660/0000) 0160/1961



040650 FT CHESTNUT GROVE LUTHERS  
 0160/1961 (SR0219 SEG 0660/0000)  
 0160/1560 018 "DIA CIRC METAL  
 LEN=0040 INSTALLED UNKN

038689 FT

0160/0580 018 "DIA CIRC METAL  
 038689 FT LEN=0040 INSTALLED UNKN  
 2 0 17028 0 01 0388+89  
 VILLAGE: CHESTNUT GROVE  
 0160/0000 LENGTH(AH 1961 BK 2389)

2 0 17028 0 01 0365+00 036300 FT  
 CRAMER RD  
 (T348) 0150/0000

0150/1464 024 "DIA CIR PLASTIC  
 LEN=0040 INSTALLED 2016  
 0150/1000 015 "DIA CIRC METAL  
 LEN=0040 INSTALLED UNKN  
 0150/0151 018 "DIA CIRC METAL  
 LEN=0040 INSTALLED UNKN  
 0150/0017 018 "DIA CIRC METAL  
 036300 FT LEN=0040 INSTALLED UNKN

0150/0000 LENGTH(AH 2389 BK 2664)  
 018 "DIA CIRC METAL  
 LEN=0040 INSTALLED UNKN  
 0140/2597 018 "DIA CIRC CONCR  
 LEN=0040 INSTALLED UNKN  
 0140/2391 018 "DIA CIRC METAL  
 LEN=0040 INSTALLED UNKN  
 0140/2191 018 "DIA CIRC METAL  
 LEN=0040 INSTALLED UNKN  
 0140/2030 018 "DIA CIRC METAL  
 LEN=0040 INSTALLED UNKN  
 0140/1738 018 "DIA CIR PLASTIC  
 LEN=0040 INSTALLED 2005  
 WALTER RD

033636 FT

0140/1707 (T353)  
 018 "DIA CIRC METAL  
 LEN=0040 INSTALLED UNKN  
 0140/1244 018 "DIA CIR PLASTIC  
 LEN=0040 INSTALLED 2005  
 0140/0786 018 "DIA CIRC METAL  
 LEN=0040 INSTALLED UNKN  
 0140/0436 018 "DIA CIRC METAL  
 033636 FT 2 0 17028 0 01 0339+08  
 0140/0000 LENGTH(AH 2664 BK 2372)  
 018 "DIA CIRC METAL  
 LEN=0040 INSTALLED UNKN  
 0130/2370 018 "DIA CIRC METAL  
 LEN=0040 INSTALLED UNKN  
 0130/1780 018 "DIA CIRC METAL  
 LEN=0040 INSTALLED UNKN

DIR: B TOTAL LEN: 7.699 MI. DIST: 02-2 SR: 3011  
 LEFT MUN: BLOOM T RIGHT MUN: BLOOM T

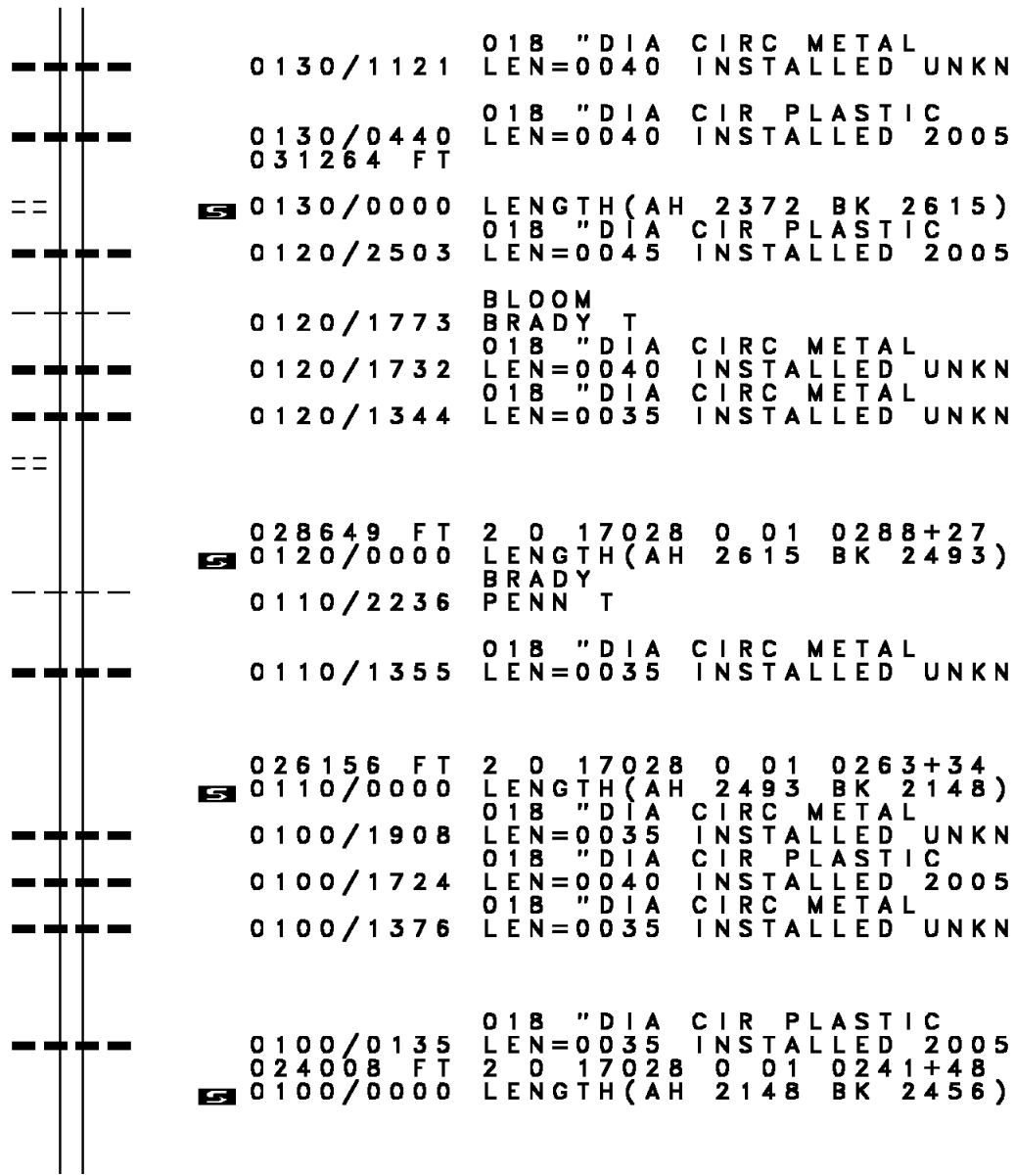
2 0 17028 0 01 0315+00 031264 FT  
 HATTEN RD  
 (T360) 0130/0000

RIDGE RD  
 (T356) 0120/1020

028649 FT

026156 FT

024008 FT



0130/1121 018 " DIA CIRC METAL  
 LEN=0040 INSTALLED UNKN

0130/0440 018 " DIA CIR PLASTIC  
 031264 FT LEN=0040 INSTALLED 2005

5 0130/0000 LENGTH(AH 2372 BK 2615)  
 018 " DIA CIR PLASTIC  
 LEN=0045 INSTALLED 2005

0120/2503 BLOOM  
 BRADY T  
 018 " DIA CIRC METAL  
 LEN=0040 INSTALLED UNKN  
 018 " DIA CIRC METAL  
 LEN=0035 INSTALLED UNKN

0120/1773

0120/1732

0120/1344

0110/2236 2 0 17028 0 01 0288+27  
 LENGTH(AH 2615 BK 2493)  
 BRADY  
 PENN T

0110/1355 018 " DIA CIRC METAL  
 LEN=0035 INSTALLED UNKN

5 0110/0000 2 0 17028 0 01 0263+34  
 LENGTH(AH 2493 BK 2148)  
 018 " DIA CIRC METAL  
 LEN=0035 INSTALLED UNKN  
 018 " DIA CIR PLASTIC  
 LEN=0040 INSTALLED 2005  
 018 " DIA CIRC METAL  
 LEN=0035 INSTALLED UNKN

0100/1908

0100/1724

0100/1376

0100/0135 018 " DIA CIR PLASTIC  
 LEN=0035 INSTALLED 2005  
 024008 FT 2 0 17028 0 01 0241+48  
 5 0100/0000 LENGTH(AH 2148 BK 2456)

DIR: B TOTAL LEN: 7.699 MI. DIST: 02-2 SR: 3011  
 LEFT MUN: PENN T RIGHT MUN: PENN T

Stationing	Material	Length	Notes
021552 FT	0090/1095 018" DIA CIR PLASTIC LEN=0035 INSTALLED 2005		
	0090/0280 018" DIA CIR PLASTIC LEN=0040 INSTALLED 2005		
	021552 FT 2 0 17028 0 01 0216+92		
	0090/0000 LENGTH(AH 2456 BK 2556)		
	0080/1535 018" DIA CIR PLASTIC LEN=0040 INSTALLED 2016		
	0080/1157 NELEN RD (T459)		
	0080/0735 018" DIA CIRC METAL LEN=0035 INSTALLED UNKN		
018996 FT	0080/0150 018" DIA CIRC METAL LEN=0035 INSTALLED UNKN		
	018996 FT 2 0 17028 0 01 0191+36		
	0080/0000 LENGTH(AH 2556 BK 2527)		
	0070/1490 018" DIA CIR PLASTIC LEN=0050 INSTALLED 2005		
	0070/1000 024" DIA CIRC METAL LEN=0050 INSTALLED UNKN		
016469 FT	0070/0367 018" DIA CIRC METAL LEN=0030 INSTALLED 1999		
	016469 FT 2 0 17028 0 01 0166+21		
	0070/0000 LENGTH(AH 2527 BK 2628)		
SPLASH DAM RD (T335)	0060/2392 018" DIA CIRC METAL LEN=0045 INSTALLED UNKN		
SAWMILL RD (T466)	0060/2188 018" DIA CIR PLASTIC LEN=0040 INSTALLED 2005		
	0060/1890 018" DIA CIR PLASTIC LEN=0040 INSTALLED 2005		
	0060/1375 018" DIA CIR PLASTIC LEN=0040 INSTALLED 2005		
	0060/1135 018" DIA CIR PLASTIC LEN=0040 INSTALLED 2005		
	0060/1050 018" DIA CIR PLASTIC LEN=0040 INSTALLED 2000		
	0060/0667 018" DIA CIR PLASTIC LEN=0040 INSTALLED 2005		
013841 FT	0060/0151 018" DIA CIR PLASTIC LEN=0040 INSTALLED 1999		
	013841 FT 2 0 17028 0 01 0139+99		
	VILLAGE: IRISHTOWN		

DIR: B TOTAL LEN: 7.699 MI. DIST: 02-2 SR: 3011  
 LEFT MUN: PENN T RIGHT MUN: PENN T

Stationing	Length	Material	Status	Notes
011431 FT	0060/0000	LENGTH(AH 2628 BK 2410)		
	0050/1379	018 " DIA CIR PLASTIC	LEN=0035	INSTALLED UNKN
	0050/0991	018 " DIA CIR PLASTIC	LEN=0036	INSTALLED 1999
	0050/0438	018 " DIA CIR METAL	LEN=0050	INSTALLED 2000
	011431 FT	2 0 17028 0 01 0115+89		
	0050/0000	LENGTH(AH 2410 BK 3188)		
	0040/3109	018 " DIA CIR PLASTIC	LEN=0040	INSTALLED 2001
	0040/2453	018 " DIA CIR PLASTIC	LEN=0040	INSTALLED 2005
	0040/1799	018 " DIA CIRC METAL	LEN=0040	INSTALLED UNKN
	0040/1475	015 " DIA CAST IRON	LEN=0040	INSTALLED 1999
	0040/0882	018 " DIA CIRC METAL	LEN=0040	INSTALLED UNKN
008243 FT	008243 FT	2 0 17028 0 00 0083+08		VILLAGE: WALLTOWN CHERRY LANE RD (T204)
BELL RUN RD (T461)	0040/0000	LENGTH(AH 3188 BK 2225)		
	0030/2073	BMSSEN 17/3011/0030/2015		
	0030/2015	2 0 17028 0 00 0060+58		BELL RUN BMSBG 17/3011/0030/2015
	0030/0887	018 " DIA CIRC METAL	LEN=0040	INSTALLED UNKN
	0030/0797	015 " DIA CIRC METAL	LEN=0040	INSTALLED UNKN
	0030/0379	018 " DIA CIRC METAL	LEN=0040	INSTALLED UNKN
	0030/0280	018 " DIA CIRC METAL	LEN=0040	INSTALLED UNKN
	0030/0140	018 " DIA CIRC METAL	LEN=0040	INSTALLED UNKN
006018 FT	006018 FT	2 0 17028 0 00 0060+58		
	0030/0000	LENGTH(AH 2225 BK 3153)		
	0020/2945	018 " DIA CIR PLASTIC	LEN=0040	INSTALLED UNKN
		018 " DIA CIRC METAL		



DIR: B TOTAL LEN: 7.699 MI. DIST: 02-2 SR: 3011  
 LEFT MUN: PENN T RIGHT MUN: PENN T

NOB FARM RD  
 (T475)

0020/0348  
 002865 FT

0020/2696	LEN=0035	INSTALLED UNKN
	015 "DIA	CIRC CONCR
0020/2227	LEN=0030	INSTALLED 1999
	018 "DIA	CIR PLASTIC
0020/2199	LEN=0045	INSTALLED 2002
	018 "DIA	CIRC METAL
0020/1463	LEN=0040	INSTALLED UNKN
	018 "DIA	CIR PLASTIC
0020/1082	LEN=0040	INSTALLED 2005
	018 "DIA	CIRC METAL
0020/0824	LEN=0040	INSTALLED UNKN
	MATHEWS RD	
0020/0348	(T474)	
	018 "DIA	CIR PLASTIC
0020/0011	LEN=0040	INSTALLED 2005
002865 FT	2 0 17028 0 00 0029+04	
0020/0000	LENGTH(AH 3153 BK 2865)	
	018 "DIA	CIR PLASTIC
0010/2693	LEN=0040	INSTALLED 2005
	018 "DIA	CIR PLASTIC
0010/2105	LEN=0040	INSTALLED 2005
	015 "DIA	CIRC METAL
0010/1820	LEN=0040	INSTALLED UNKN

TURNER RD  
 (T220)  
 RAILROAD ST  
 (T843)

0010/0844  
 0010/0818

0010/0876	018 "DIA	CIR PLASTIC
	LEN=0030	INSTALLED 2005
	015 "DIA	CIRC METAL
0010/0672	LEN=0040	INSTALLED UNKN
	PENN	
0010/0652	GRAMPIAN B	
	060 "DIA	CIR PLASTIC
0010/0151	LEN=0040	INSTALLED UNKN

TO 0219/0550 SH  
 (CONN)  
 TENTH ST  
 (BORO)

0010/0119  
 0010/0088  
 000000 FT

000000 FT	2 0 17028 0 00 0000+00	
	NC IR	
	ISHTOWN RD	
	NORTH ST	
	(SR0219 SEG 0550/0578)	
INTER-BK	TENTH ST	
	(BORO)	
	MFC BEGIN = D	
0010/0000	LENGTH(AH 2865 BK 0000)	

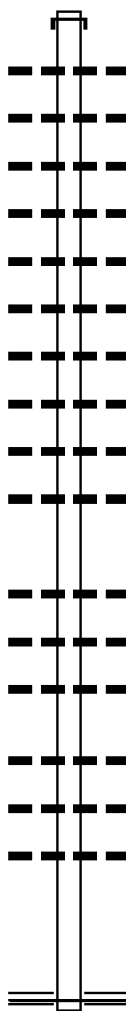
MAIN ST  
 (SR0219 SEG 0550/0578) 0010/0000

005308 FT

005308 FT  
 INTER-AHD UNKNOWN RD  
 0020/2531 (TWP )  
 015 " DIA CIRC METAL  
 0020/2530 LEN=0035 INSTALLED UNKN  
 018 " DIA CIRC PLASTIC  
 0020/2340 LEN=0035 INSTALLED 2022  
 018 " DIA CIRC PLASTIC  
 0020/2106 LEN=0035 INSTALLED 2022  
 018 " DIA CIRC PLASTIC  
 0020/1840 LEN=0035 INSTALLED 2022  
 018 " DIA CIRC PLASTIC  
 0020/1650 LEN=0035 INSTALLED 2022  
 018 " DIA CIRC PLASTIC  
 0020/1170 LEN=0035 INSTALLED 2022  
 018 " DIA CIRC PLASTIC  
 0020/0720 LEN=0035 INSTALLED 2022  
 018 " DIA CIRC PLASTIC  
 0020/0500 LEN=0035 INSTALLED 2022  
 018 " DIA CIRC PLASTIC  
 0020/0339 LEN=0035 INSTALLED 2022  
 018 " DIA CIRC PLASTIC  
 0020/0240 LEN=0040 INSTALLED 2022  
 002777 FT 2 0 17149 0 00 0025+00  
 0020/0000 LENGTH(AH 2531 BK 2777)  
 018 " DIA CIRC PLASTIC  
 0010/2419 LEN=0035 INSTALLED 2022  
 018 " DIA CIRC PLASTIC  
 0010/2170 LEN=0035 INSTALLED 2022  
 018 " DIA CIRC PLASTIC  
 0010/1818 LEN=0035 INSTALLED 2022  
 018 " DIA CIRC PLASTIC  
 0010/1048 LEN=0035 INSTALLED 2022  
 018 " DIA CIRC PLASTIC  
 0010/0522 LEN=0040 INSTALLED 2022  
 018 " DIA CIRC PLASTIC  
 0010/0030 LEN=0040 INSTALLED 2022  
 000000 FT 2 0 17149 0 00 0052+97  
 NC GI LL HOLLOW RD  
 SR 0053 SH  
 (SR 0053 SEG 0010/1822)  
 MFC BEGIN = E  
 0010/0000 LENGTH(AH 2777 BK 0000)

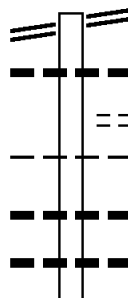
002777 FT

000000 FT



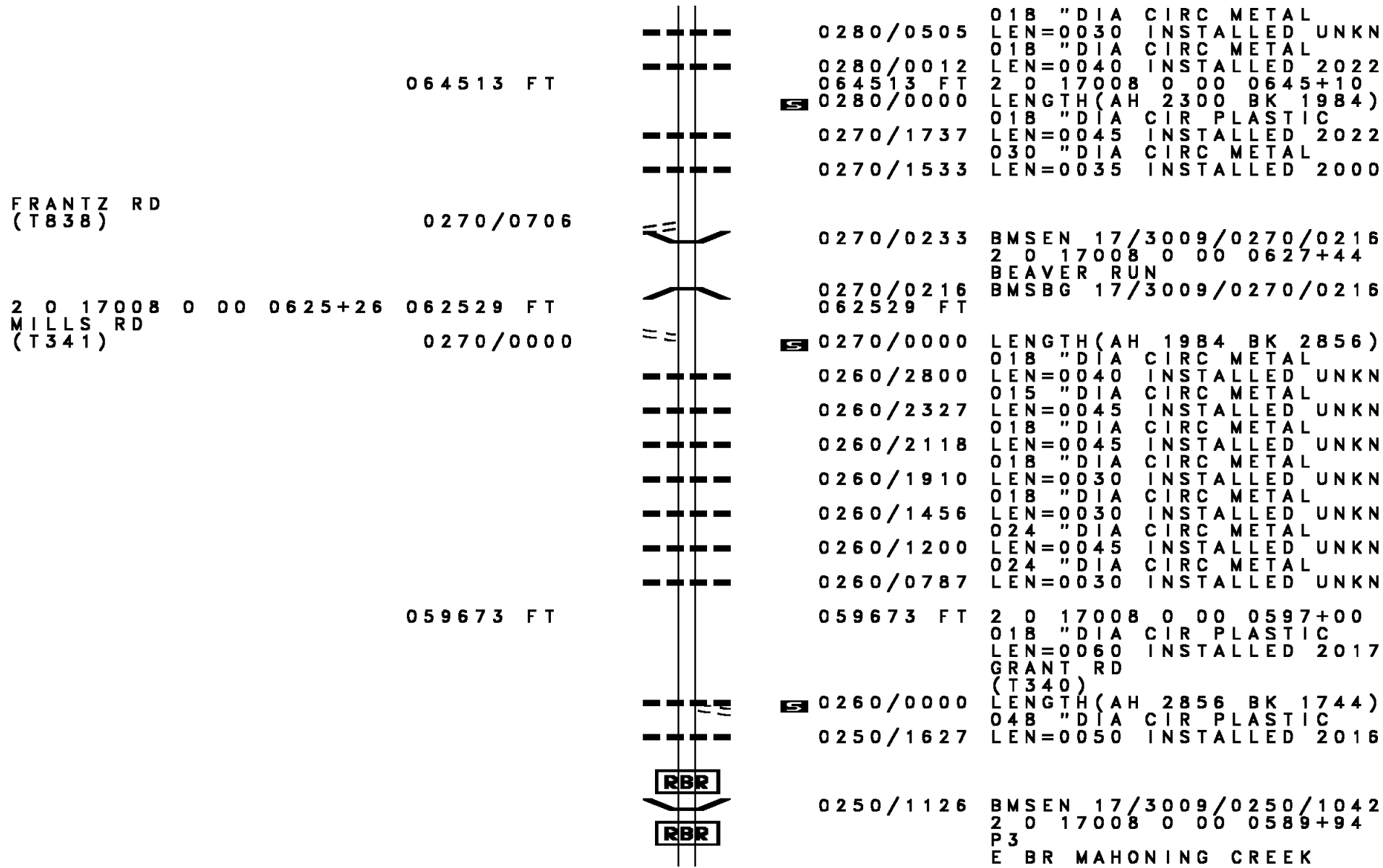
EXTRACT DATE: 12/18/2023 ROADWAY MANAGEMENT SYSTEM PAGE NUMBER: 598  
 PRINT DATE: 12/19/2023 SLD COUNTY/SR - ANNUAL PRINT COUNTY: CLEARFIELD  
 DIR: B TOTAL LEN: 12.654 MI. DIST: 02-2 SR: 3009  
 LEFT MUN: BRADY T RIGHT MUN: BRADY T

ROUTE 410 066813 FT  
 (SR0410 SEG 0020/0000) 0280/2300



066813 FT MAIN ST  
 0280/2300 (SR0410 SEG 0020/0000)  
 015 " DIA CIRC METAL  
 0280/2272 LEN=0030 INSTALLED 1995  
 PLUM AL  
 0280/2197 (BORO)  
 TROUTVILLE  
 0280/2070 BRADY T  
 015 " DIA CIRC METAL  
 0280/1480 LEN=0045 INSTALLED UNKN  
 018 " DIA CIRC METAL  
 0280/1139 LEN=0030 INSTALLED UNKN

DIR: B TOTAL LEN: 12.654 MI. DIST: 02-2 SR: 3009  
 LEFT MUN: BRADY T RIGHT MUN: BRADY T



064513 FT

FRANTZ RD  
(T838)

0270/0706

2 0 17008 0 00 0625+26  
 MILLS RD  
(T341)

062529 FT

0270/0000

059673 FT

RBR

RBR

0280/0505 018 " DIA CIRC METAL  
 LEN=0030 INSTALLED UNKN  
 0280/0012 018 " DIA CIRC METAL  
 LEN=0040 INSTALLED 2022  
 064513 FT 2 0 17008 0 00 0645+10  
 S 0280/0000 LENGTH(AH 2300 BK 1984)  
 018 " DIA CIR PLASTIC  
 0270/1737 LEN=0045 INSTALLED 2022  
 030 " DIA CIRC METAL  
 0270/1533 LEN=0035 INSTALLED 2000

0270/0233 BMS EN 17/3009/0270/0216  
 2 0 17008 0 00 0627+44  
 BEAVER RUN  
 0270/0216 BMSBG 17/3009/0270/0216  
 062529 FT

S 0270/0000 LENGTH(AH 1984 BK 2856)  
 018 " DIA CIRC METAL  
 0260/2800 LEN=0040 INSTALLED UNKN  
 015 " DIA CIRC METAL  
 0260/2327 LEN=0045 INSTALLED UNKN  
 018 " DIA CIRC METAL  
 0260/2118 LEN=0045 INSTALLED UNKN  
 018 " DIA CIRC METAL  
 0260/1910 LEN=0030 INSTALLED UNKN  
 018 " DIA CIRC METAL  
 0260/1456 LEN=0030 INSTALLED UNKN  
 024 " DIA CIRC METAL  
 0260/1200 LEN=0045 INSTALLED UNKN  
 024 " DIA CIRC METAL  
 0260/0787 LEN=0030 INSTALLED UNKN

059673 FT 2 0 17008 0 00 0597+00  
 018 " DIA CIR PLASTIC  
 LEN=0060 INSTALLED 2017  
 GRANT RD  
 (T340)

S 0260/0000 LENGTH(AH 2856 BK 1744)  
 048 " DIA CIR PLASTIC  
 0250/1627 LEN=0050 INSTALLED 2016

0250/1126 BMS EN 17/3009/0250/1042  
 2 0 17008 0 00 0589+94  
 P3  
 E BR MAHONING CREEK

DIR: B TOTAL LEN: 12.654 MI. DIST: 02-2 SR: 3009  
 LEFT MUN: BRADY T RIGHT MUN: BRADY T

Stationing	Material	Length	Notes
057929 FT	0250/1042 BMSBG 17/3009/0250/1042	018" DIA CIRC PLASTIC	
	0250/0643	LEN=0040 INSTALLED 2005	
	0250/0526	015" DIA CIRC METAL	
	0250/0187	LEN=0030 INSTALLED UNKN	
	057929 FT	LEN=0030 INSTALLED UNKN	
		2 0 17008 0 00 0579+50	
		BUHITE RD	
		(T353)	
	5 0250/0000	LENGTH(AH 1744 BK 2369)	
	0240/2257	018" DIA CIRC METAL	
	0240/1909	LEN=0030 INSTALLED UNKN	
	0240/1600	018" DIA CIRC METAL	
	0240/1200	LEN=0045 INSTALLED UNKN	
	0240/0675	018" DIA CIRC METAL	
	0240/0365	LEN=0030 INSTALLED UNKN	
	0240/0121	015" DIA CIRC METAL	
055560 FT	055560 FT	LEN=0030 INSTALLED 2000	
	5 0240/0000	2 0 17008 0 00 0556+29	
		LENGTH(AH 2369 BK 2143)	
	0230/1310	024" DIA CIRC PLASTIC	
	0230/0966	LEN=0040 INSTALLED UNKN	
	0230/0711	018" DIA CIRC PLASTIC	
	0230/0506	LEN=0045 INSTALLED 1999	
	0230/0144	018" DIA CIRC METAL	
053417 FT	053417 FT	LEN=0046 INSTALLED 1999	
		2 0 17008 0 00 0534+07	
		BRADY	
		BELL T	
	5 0230/0000	LENGTH(AH 2143 BK 1828)	
0220/1785	0220/0657	018" DIA CIRC METAL	
	051589 FT	LEN=0045 INSTALLED UNKN	
		2 0 17008 0 00 0516+17	

BONANTE RD  
(T347)

DIR: B TOTAL LEN: 12.654 MI. DIST: 02-2 SR: 3009  
 LEFT MUN: BELL T RIGHT MUN: BELL T

		KUHNS RUN	STRUCTURE	LENGTH	8 FT
		BMSID 17/3009/0220/0000		LENGTH(AH 1828 BK 2672)	
		0220/0000			
		0210/1538	015 " DIA	CIRC CONCR	LEN=0045 INSTALLED UNKN
		0210/1273	024 " DIA	CIRC CONCR	LEN=0045 INSTALLED UNKN
		0210/1050	024 " DIA	CIRC CONCR	LEN=0045 INSTALLED UNKN
		0210/0767	015 " DIA	CIRC CONCR	LEN=0045 INSTALLED UNKN
		0210/0514	015 " DIA	CIRC CONCR	LEN=0045 INSTALLED UNKN
048917 FT		0210/0258	015 " DIA	CIRC CONCR	LEN=0045 INSTALLED UNKN
		048917 FT	2 0 17008	0 00 0489+20	
		0210/0000	LENGTH(AH 2672 BK 2571)		
		0200/2200	018 " DIA	CIRC CONCR	LEN=0040 INSTALLED UNKN
		0200/2029	015 " DIA	CIRC CONCR	LEN=0040 INSTALLED UNKN
		0200/1616	018 " DIA	CIRC CONCR	LEN=0040 INSTALLED UNKN
		0200/1216	036 " DIA	CIRC CONCR	LEN=0040 INSTALLED UNKN
		0200/0895	015 " DIA	CIRC CONCR	LEN=0040 INSTALLED UNKN
		0200/0292	015 " DIA	CIRC CONCR	LEN=0040 INSTALLED UNKN
046346 FT		046346 FT	2 0 17008	0 00 0463+85	
		0200/0000	LENGTH(AH 2571 BK 2099)		
		0190/1353	018 " DIA	CIRC CONCR	LEN=0055 INSTALLED 2000
		044247 FT	2 0 17008	0 00 0442+50	
044247 FT			BEECH RUN RD		
			(T336)		
		0190/0000	LENGTH(AH 2099 BK 2170)		

DIR: B TOTAL LEN: 12.654 MI. DIST: 02-2 SR: 3009  
 LEFT MUN: BELL T RIGHT MUN: BELL T

042077 FT

042077 FT 2 0 17008 0 00 0420+80  
 0180/0000 LENGTH(AH 2170 BK 2500)

039577 FT

039577 FT 2 0 17008 0 00 0395+00  
 0170/0000 LENGTH(AH 2500 BK 2700)

2 0 17008 0 00 0368+00 036877 FT  
 FRANTZ HOLLOW RD  
 (T345) 0160/0000

036877 FT

== 0160/0000 LENGTH(AH 2700 BK 1804)  
 018 "DIA CIRC CONCR  
 0150/1450 LEN=0040 INSTALLED UNKN  
 015 "DIA CIRC CONCR  
 0150/1182 LEN=0055 INSTALLED UNKN  
 015 "DIA CIRC CONCR  
 0150/0862 LEN=0040 INSTALLED UNKN  
 015 "DIA CIRC CONCR  
 0150/0512 LEN=0040 INSTALLED UNKN  
 015 "DIA CIRC CONCR  
 0150/0137 LEN=0040 INSTALLED UNKN  
 035073 FT 2 0 17008 0 00 0350+18  
 0150/0000 LENGTH(AH 1804 BK 2499)  
 015 "DIA CIRC CONCR  
 0140/2264 LEN=0040 INSTALLED UNKN  
 015 "DIA CIRC CONCR  
 0140/1969 LEN=0040 INSTALLED UNKN  
 015 "DIA CIRC CONCR  
 0140/1661 LEN=0040 INSTALLED UNKN  
 015 "DIA CIRC CONCR  
 0140/1369 LEN=0040 INSTALLED UNKN  
 015 "DIA CIRC CONCR  
 0140/0715 LEN=0040 INSTALLED UNKN  
 018 "DIA CIRC METAL  
 0140/0375 LEN=0035 INSTALLED UNKN

DIR: B TOTAL LEN: 12.654 MI. DIST: 02-2 SR: 3009  
 LEFT MUN: BELL T RIGHT MUN: BELL T

Stationing	Notes	Material	Length	Location
032574 FT	POT	0140/0050 032574 FT 0140/0000	2 0 17008 0 00 0324+47	(APRA) HANSLOVAN COAL C HANSLOVAN COAL CO RD (PRDR) LENGTH(AH 2499 BK 2267)
030307 FT		0130/0926	2 0 17008 0 00 0302+18	024 "DIA CIRC METAL LEN=0050 INSTALLED UNKN ROCK SPRINGS RD (T344)
028578 FT		0130/0000	2 0 17008 0 00 0284+52	018 "DIA CIR PLASTIC LEN=0045 INSTALLED 2010 LENGTH(AH 2267 BK 1729)
026032 FT		0120/0000	2 0 17008 0 00 0259+06	018 "DIA CIRC METAL LEN=0035 INSTALLED UNKN LENGTH(AH 1729 BK 2546)
0100/1193	POWER HOUSE RD (T339)	0100/1650 0100/1235	2 0 17008 0 00 0234+00	018 "DIA CIRC METAL LEN=0040 INSTALLED UNKN 018 "DIA CIRC METAL LEN=0045 INSTALLED UNKN
023465 FT		0100/0372	2 0 17008 0 00 0234+00	015 "DIA CIRC CONCR LEN=0035 INSTALLED UNKN
0100/0000 0090/3401	CLOVER RUN RD (SR3028 SEG 0030/3204) FOR SR 3009 AND 3028 (CONN)	023465 FT NC MC 0100/0000	2 0 17008 0 00 0234+00	GEES MILLS RD LENGTH(AH 2567 BK 3611)
				018 "DIA CIR PLASTIC



DIR: B TOTAL LEN: 12.654 MI. DIST: 02-2 SR: 3009  
 LEFT MUN: BELL T RIGHT MUN: BELL T

---	0090/3086	LEN=0045	INSTALLED UNKN
---	0090/2836	018 " DIA	CIRC METAL
---		LEN=0050	INSTALLED 1998
---		030 " DIA	CIRC METAL
---	0090/2030	LEN=0045	INSTALLED UNKN
---		018 " DIA	CIR PLASTIC
---	0090/1735	LEN=0035	INSTALLED UNKN
---		015 " DIA	CIRC METAL
---	0090/1569	LEN=0035	INSTALLED UNKN
---		015 " DIA	CIRC METAL
---	0090/0687	LEN=0045	INSTALLED UNKN
---		015 " DIA	CIR UNKNOWN
---	0090/0280	LEN=0045	INSTALLED UNKN
---	0090/0012	BMSSEN 17/3009/0090/0000	
---	019854 FT	2 0 17008 0 00 0198+02	
		VILLAGE: CLOVER RUN	
		BRANCH WHISKEY RUN	
5	0090/0000	BMSBG 17/3009/0090/0000	
		LENGTH(AH 3611 BK 1891)	
---	0080/1718	018 " DIA	CIRC METAL UNKN
---		018 " DIA	CIRC METAL
---	0080/1451	LEN=0040	INSTALLED UNKN
---		030 " DIA	CIRC METAL
---	0080/1271	LEN=0045	INSTALLED 2000
---		018 " DIA	CIRC METAL
---	0080/0413	LEN=0040	INSTALLED UNKN
---	017963 FT	018 " DIA	CIRC METAL
---		LEN=0040	INSTALLED UNKN
5	0080/0000	LENGTH(AH 1891 BK 3390)	
---		018 " DIA	CIRC METAL
---	0070/2960	LEN=0050	INSTALLED UNKN
---		018 " DIA	CIRC METAL
---	0070/2628	LEN=0040	INSTALLED UNKN
---		018 " DIA	CIRC CONCR
---	0070/2123	LEN=0040	INSTALLED UNKN
---		015 " DIA	CIRC CONCR
---	0070/1870	LEN=0040	INSTALLED UNKN
---		018 " DIA	CIRC METAL
---	0070/1700	LEN=0040	INSTALLED UNKN
---		BMSSEN 17/3009/0070/0690	
---	0070/0706	2 0 17008 0 00 0152+19	
---		WHISKEY RUN	
---	0070/0690	BMSBG 17/3009/0070/0690	

019854 FT

2 0 17008 0 00 0179+00 017963 FT  
 MCMANUS RD  
 (T763) 0080/0000

WEBER RD  
 (T333) 0070/1384

DIR: B TOTAL LEN: 12.654 MI. DIST: 02-2 SR: 3009  
 LEFT MUN: BELL T RIGHT MUN: BELL T

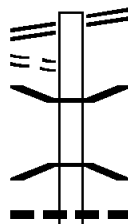
Stationing	Notes	Material	Length	Installation
014573 FT	0070/0133 014573 FT	018" DIA CIRC METAL	LEN=0050	INSTALLED UNKN
		2 0 17008 0 00 0145+40		
		VILLAGE: NEWTONBURG		
		YODER RD		
		(T343)		
	0070/0000	LENGTH(AH 3390 BK 2034)		
	0060/1488	018" DIA CIR PLASTIC	LEN=0040	INSTALLED UNKN
		018" DIA CIR PLASTIC	LEN=0040	INSTALLED 2001
		015" DIA CIRC METAL	LEN=0040	INSTALLED 2001
012539 FT	0060/0033 012539 FT	015" DIA CIRC METAL	LEN=0040	INSTALLED UNKN
		2 0 17008 0 00 0125+15		
	0060/0000	LENGTH(AH 2034 BK 3021)		
		018" DIA CIR PLASTIC	LEN=0040	INSTALLED 2001
	0050/2850	018" DIA CIR PLASTIC	LEN=0040	INSTALLED 1998
		018" DIA CIR PLASTIC	LEN=0040	INSTALLED 1998
0050/1475		018" DIA CIRC METAL	LEN=0045	INSTALLED UNKN
		018" DIA CIRC METAL	LEN=0060	INSTALLED UNKN
009518 FT	0050/0083 009518 FT	2 0 17008 0 00 0095+00		
		MILLER RD		
		(T337)		
	0050/0000	LENGTH(AH 3021 BK 2023)		
		024" DIA CIRC METAL	LEN=0035	INSTALLED UNKN
	0040/1902	015" DIA CIRC METAL	LEN=0040	INSTALLED UNKN
	0040/1677	018" DIA CIRC METAL	LEN=0040	INSTALLED UNKN
	0040/1451	018" DIA CIRC METAL	LEN=0040	INSTALLED UNKN
		018" DIA CIR PLASTIC	LEN=0047	INSTALLED 2001
	0040/0335	015" DIA CIRC METAL	LEN=0040	INSTALLED 2001
	0040/0222	015" DIA CIRC METAL	LEN=0050	INSTALLED 2011
007495 FT	0040/0090 007495 FT	2 0 17008 0 00 0074+97		
	0040/0000	LENGTH(AH 2023 BK 2491)		

DIR: B TOTAL LEN: 12.654 MI. DIST: 02-2 SR: 3009  
 LEFT MUN: BELL T RIGHT MUN: BELL T

Stationing	Description	Material	Length	Notes
0030/2236	018" DIA	CIRC METAL	LEN=0033	INSTALLED UNKN
0030/2036	018" DIA	CIRC METAL	LEN=0035	INSTALLED UNKN
0030/1580	015" DIA	CIRC METAL	LEN=0035	INSTALLED UNKN
0030/1086	015" DIA	CIRC METAL	LEN=0035	INSTALLED UNKN
0030/0813	015" DIA	CIRC METAL	LEN=0035	INSTALLED UNKN
0030/0245	015" DIA	CIRC METAL	LEN=0035	INSTALLED UNKN
005004 FT	2 0 17008	0 00 0050	+21	
0030/0000	015" DIA	CIRC METAL	LENGTH(AH 2491 BK 2176)	
0020/1918	015" DIA	CIRC METAL	LEN=0040	INSTALLED UNKN
0020/0773	015" DIA	CIRC METAL	LEN=0050	INSTALLED UNKN
	MILLER RD (T337)			
	NC CL OVER RUN RD			
0020/0196	015" DIA	CIRC METAL	LEN=0050	INSTALLED UNKN
002828 FT	2 0 17008	0 00 0028	+45	
0020/0000	018" DIA	CIR PLASTIC	LEN=0050	INSTALLED 2001
	LENGTH(AH 2176 BK 2828)			
0010/2212	018" DIA	CIR PLASTIC	LEN=0053	INSTALLED 2001
0010/1904	036" DIA	CIRC CONCR	LEN=0040	INSTALLED UNKN
0010/1720	018" DIA	CIR PLASTIC	LEN=0040	INSTALLED 2014
0010/0636	018" DIA	CIR PLASTIC	LEN=0045	INSTALLED 1997
0010/0328	OTHER OVERPASS	IS RR X-ING		
0010/0079	015" DIA	CIR PLASTIC	LEN=0040	INSTALLED 2006
000000 FT	2 0 17008	0 00 0000	+00	
	NC NEWTONBURG RD MAIN ST (SR0219 SEG 0290/0000)			
0010/0000	MFC BEGIN = D			
	LENGTH(AH 2828 BK 0000)			

EXTRACT DATE: 12/18/2023 ROADWAY MANAGEMENT SYSTEM PAGE NUMBER: 589  
 PRINT DATE: 12/19/2023 SLD COUNTY/SR - ANNUAL PRINT COUNTY: CLEARFIELD  
 DIR: B TOTAL LEN: 1.894 MI. DIST: 02-2 SR: 3008  
 LEFT MUN: BECCARIA T RIGHT MUN: BECCARIA T

GLENDAL E BL 010001 FT  
 (SR0053 SEG 0020/2837) 0040/1204  
 FROM SR 0053/0030  
 (CONN) 0040/0963

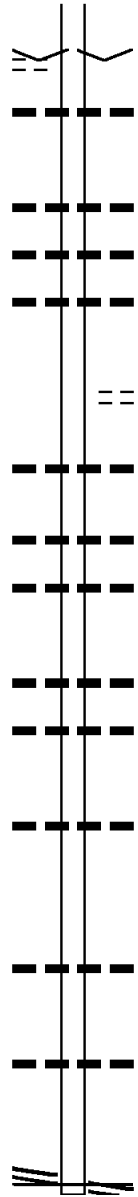


010001 FT GLENDAL E BL  
 0040/1204 (SR0053 SEG 0020/2837)  
 0040/0801 BMS EN 17/3008/0040/0645  
 2 0 17020 0 00 0094+58  
 CLEARFIELD CREEK  
 0040/0645 BMSBG 17/3008/0040/0645  
 018 " DIA CIRC CONCR  
 0040/0200 LEN=0050 INSTALLED UNKN

DIR: B TOTAL LEN: 1.894 MI. DIST: 02-2 SR: 3008  
LEFT MUN: BECCARIA T RIGHT MUN: BECCARIA T

LYLE LANE RD  
(T156)

008797 FT  
0040/0000



008797 FT 2 0 17020 0 00 0088+19  
VILLAGE: LYLEVILLE  
0040/0000 LENGTH(AH 1204 BK 2643)  
018 "DIA CIRC CONCR  
0030/2609 LEN=0045 INSTALLED UNKN  
  
0030/1546 018 "DIA CIRC METAL  
LEN=0045 INSTALLED UNKN  
018 "DIA CIRC METAL  
0030/0982 LEN=0040 INSTALLED UNKN  
018 "DIA CIRC METAL  
0030/0400 LEN=0050 INSTALLED 1999  
006154 FT 2 0 17020 0 00 0061+70  
CEMETERY RD  
(T528)  
0030/0000 LENGTH(AH 2643 BK 3149)  
  
0020/2525 036 "DIA CIR PLASTIC  
LEN=0030 INSTALLED 2017  
  
0020/1890 036 "DIA CIR PLASTIC  
LEN=0040 INSTALLED 2017  
018 "DIA CIR PLASTIC  
0020/1495 LEN=0040 INSTALLED 2003  
  
0020/0390 018 "DIA CIR PLASTIC  
LEN=0030 INSTALLED 2003  
015 "DIA CIRC METAL  
0020/0050 LEN=0040 INSTALLED UNKN  
003005 FT 2 0 17020 0 00 0029+95  
0020/0000 LENGTH(AH 3149 BK 3005)  
018 "DIA CIR PLASTIC  
0010/2575 LEN=0040 INSTALLED 1999  
  
0010/1051 018 "DIA CIR PLASTIC  
LEN=0035 INSTALLED UNKN  
  
0010/0070 015 "DIA CIRC METAL  
LEN=0045 INSTALLED UNKN  
NC LY LLEVILLE RD  
ST LAWRENCE RD  
000000 FT (SR3005 SEG 0020/0000)  
MFC BEGIN = E  
0010/0000 LENGTH(AH 3005 BK 0000)

2 0 17020 0 00 0000+00 000000 FT  
ST LAWRENCE RD  
(SR3005 SEG 0020/0000) 0010/0000

DIR: B TOTAL LEN: 12.614 MI. DIST: 02-2 SR: 3007  
 LEFT MUN: LAWRENCE T RIGHT MUN: LAWRENCE T

KAUFFMAN RD  
(T592)

Stationing (Left)	Stationing (Right)	Description
066602 FT	066602 FT	GLEN RICHEY HW
	0240/1849	(SR2023 SEG 0070/0000)
		LEWIS RD
	0240/1764	(T167)
		LC TO LEWIS RD
	0240/1673	(CONN)
		018 "DIA CIRC METAL
	0240/1289	LEN=0081 INSTALLED 1999
		LORDS RD
	0240/1260	(TWP)
		018 "DIA CIR PLASTIC
	0240/0959	LEN=0040 INSTALLED UNKN
		018 "DIA CIR PLASTIC
	0240/0575	LEN=0036 INSTALLED UNKN
064753 FT	064753 FT	2 0 17037 0 00 0515+31
	0240/0000	LENGTH(AH 1849 BK 2391)
		018 "DIA CIR PLASTIC
	0230/2241	LEN=0036 INSTALLED UNKN
		015 "DIA CIR PLASTIC
	0230/1479	LEN=0035 INSTALLED 2005
		018 "DIA CIR PLASTIC
	0230/1101	LEN=0050 INSTALLED 2000
		CALDWELL RD
	0230/0840	(T457)
		015 "DIA CIR PLASTIC
	0230/0401	LEN=0035 INSTALLED 2011
062362 FT	062362 FT	2 0 17037 0 00 0491+36
		VILLAGE: GLEN RICHEY
	0230/0000	LENGTH(AH 2391 BK 2197)
		015 "DIA CIRC METAL
	0220/1867	LEN=0035 INSTALLED UNKN
		015 "DIA CIRC METAL
	0220/1663	LEN=0035 INSTALLED UNKN
		GRICE RD
	0220/1496	(T588)
		015 "DIA CIRC METAL
	0220/0632	LEN=0035 INSTALLED UNKN
		015 "DIA CIRC METAL
	0220/0080	LEN=0035 INSTALLED UNKN
060165 FT	060165 FT	2 0 17037 0 00 0469+38
	0220/0000	LENGTH(AH 2197 BK 3020)
		015 "DIA CIR PLASTIC
	0210/3000	LEN=0050 INSTALLED UNKN
		018 "DIA CIR PLASTIC

DIR: B TOTAL LEN: 12.614 MI. DIST: 02-2 SR: 3007  
 LEFT MUN: LAWRENCE T RIGHT MUN: LAWRENCE T

Stationing	Segment	Material	Length	Notes
0210/2497	LEN=0050	018" DIA CIR PLASTIC	0050	INSTALLED 2002
0210/2351	LEN=0042	LAWRENCE PIKE T	0042	INSTALLED 2022
0210/2341				
==				
0210/1018		HAAG HILL RD (T584)		
0210/0311	LEN=0035	018" DIA CIR PLASTIC	0035	INSTALLED 2018
057145 FT	2 0 17037 0 00 0439+52			
0210/0000	LENGTH(AH 3020 BK 3118)			
0200/2024	LEN=0040	018" DIA CIR PLASTIC	0040	INSTALLED 2002
0200/1438	LEN=0054	018" DIA CIRC METAL	0054	INSTALLED 1999
0200/1149		ROLLEY RD (T213)		
0200/1050				
==				
0200/0397	LEN=0040	015" DIA CIRC METAL	0040	INSTALLED 1993
0200/0210	LEN=0040	015" DIA CIRC METAL	0040	INSTALLED UNKN
054027 FT	2 0 17037 0 00 0408+15			
0200/0000	LENGTH(AH 3118 BK 2609)			
0190/2457	LEN=0040	015" DIA CIRC METAL	0040	INSTALLED UNKN
0190/1732	LEN=0033	015" DIA CIRC METAL	0033	INSTALLED 1999
0190/1695		MCKEE RD (T214)		
0190/1569	LEN=0035	015" DIA CIRC METAL	0035	INSTALLED UNKN
BLOOMINGTON HILL RD (SR3025 SEG 0010/0000)	0190/1523			
==				
0190/0828	LEN=0040	015" DIA CIR PLASTIC	0040	INSTALLED UNKN
0190/0063	LEN=0040	015" DIA CIRC CONCR	0040	INSTALLED UNKN
2 0 17037 0 00 0382+06	051418 FT			

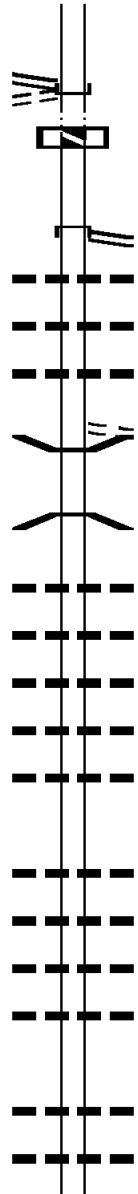
DIR: B TOTAL LEN: 12.614 MI. DIST: 02-2 SR: 3007  
 LEFT MUN: PIKE T RIGHT MUN: PIKE T

OLANTA TO BLOOMINGTON R  
 (SR0453 SEG 0360/0000)  
 LAKE DR  
 (T447)

0190/0000  
 051418 FT

048536 FT

045793 FT



Stationing	Description	Material	Notes
0190/0000	INTER-BK		
051418 FT			
7184/0000	INTER-AHD		
0180/2882			
0180/2707			
0180/2348			
0180/2083			
0180/2020			
0180/1959			
0180/1943			
0180/1311			
0180/1130			
0180/0972			
0180/0719			
0180/0412			
048536 FT			
0180/0000			
0170/2319			
0170/2263			
0170/1900			
0170/1500			
0170/0486			
0170/0238			
045793 FT			

NC BLOOMINGTON/GLEN RICHE RD  
 OLANTA TO BLOOMINGTON R  
 (SR0453 SEG 0360/0000)  
 LTH AH 002609 BK 000100  
 LTH AH 000100 BK 002882  
 OLANTA TO BLOOMINGTON R  
 (SR0453 SEG 0350/0000)  
 OLANTA TO BLOOMINGTON R  
 (SR0453 SEG 0350/0000)  
 015 " DIA CIRC CONCR  
 LEN=0030 INSTALLED 1999  
 018 " DIA CIRC CONCR  
 LEN=0040 INSTALLED UNKN  
 018 " DIA CIRC CONCR  
 LEN=0040 INSTALLED UNKN  
 STAN'S RD  
 (T445)  
 BMS EN 17/3007/0180/1943  
 2 0 17037 0 00 0372+13  
 BIG RUN  
 BMS BG 17/3007/0180/1943  
 018 " DIA CIRC CONCR  
 LEN=0040 INSTALLED UNKN  
 018 " DIA CIRC CONCR  
 LEN=0040 INSTALLED UNKN  
 018 " DIA CIRC CONCR  
 LEN=0040 INSTALLED UNKN  
 018 " DIA CIRC CONCR  
 LEN=0040 INSTALLED UNKN  
 018 " DIA CIRC CONCR  
 LEN=0040 INSTALLED UNKN  
 018 " DIA CIRC CONCR  
 LEN=0060 INSTALLED UNKN  
 2 0 17037 0 00 0352+89  
 0180/0000 LENGTH(AH 2882 BK 2743)  
 024 " DIA CIRC CONCR  
 LEN=0035 INSTALLED UNKN  
 024 " DIA CIRC CONCR  
 LEN=0035 INSTALLED UNKN  
 018 " DIA CIRC CONCR  
 LEN=0035 INSTALLED UNKN  
 018 " DIA CIRC CONCR  
 LEN=0035 INSTALLED UNKN  
 015 " DIA CIRC CONCR  
 LEN=0036 INSTALLED 1999  
 015 " DIA CIRC METAL  
 LEN=0035 INSTALLED UNKN  
 2 0 17037 0 00 0325+28



DIR: B TOTAL LEN: 12.614 MI. DIST: 02-2 SR: 3007  
 LEFT MUN: PIKE T RIGHT MUN: PIKE T

FOX FARM RD  
(T450)

0160/0457  
042775 FT

WM CEMETERY RD  
(T434)

039735 FT  
0150/0000

SMEAL RD  
(T448)

0140/1843

---	5	0170/0000	LENGTH(AH 2743 BK 3018)
---		0180/2740	018 "DIA CIRC METAL
---		0160/2181	LEN=0035 INSTALLED UNKN
---		0160/1830	018 "DIA CIRC PLASTIC
---		0160/1530	LEN=0040 INSTALLED 2017
---		0160/1208	018 "DIA CIRC PLASTIC
---		0160/0675	LEN=0040 INSTALLED 2017
---		0160/0530	018 "DIA CIRC PLASTIC
---			LEN=0050 INSTALLED 2022
---			018 "DIA CIRC PLASTIC
---			LEN=0050 INSTALLED 2013
---			018 "DIA CIRC METAL
---			LEN=0050 INSTALLED UNKN
---			048 "DIA CIRC CONCR
---			LEN=0040 INSTALLED UNKN
==		042775 FT	2 0 17037 0 00 0294+93
---	5	0160/0000	LENGTH(AH 3018 BK 3040)
---		0150/2566	015 "DIA CIRC PLASTIC
---		0150/2309	LEN=0050 INSTALLED UNKN
---		0150/2051	018 "DIA CIRC PLASTIC
---			LEN=0045 INSTALLED 2013
---			018 "DIA CIRC PLASTIC
---		0150/1351	LEN=0036 INSTALLED 1999
---		0150/1065	018 "DIA CIRC PLASTIC
---		0150/0680	LEN=0060 INSTALLED UNKN
---			018 "DIA CIRC CONCR
---			LEN=0030 INSTALLED UNKN
---			PIKE
---		0150/0505	FERGUSON T
---			DAVIS RD
---			(T441)
==		0150/0071	2 0 17037 0 00 0264+26
---		039735 FT	NC NEW MILLPORT RD
---	5	0150/0000	LENGTH(AH 3040 BK 3286)
---		0140/2990	018 "DIA CIRC CONCR
---			LEN=0050 INSTALLED UNKN
---			024 "DIA CIRC CONCR
---		0140/2385	LEN=0031 INSTALLED 1999
---			015 "DIA CIRC CONCR
---		0140/2098	LEN=0060 INSTALLED 1999
---			015 "DIA CIRC METAL
---		0140/1623	LEN=0040 INSTALLED UNKN

DIR: B TOTAL LEN: 12.614 MI. DIST: 02-2 SR: 3007  
 LEFT MUN: FERGUSON T RIGHT MUN: FERGUSON T

2 0 17037 0 00 0231+40 036449 FT  
 DOUGLAS RD  
 (SR2012 SEG 0062/0000) 0140/0000  
 036449 FT

RYAN RD  
 (T436)

035683 FT

0120/2606

032627 FT

0140/1341	018 " DIA LEN=0040	CIR PLASTIC INSTALLED 2017
0140/0365 036449 FT	018 " DIA LEN=0040	CIR PLASTIC INSTALLED 2015
0140/0000 036449 FT	LTH AH 003286 BK 000100	
7132/0000	LTH AH 000100 BK 000766	
0130/0766	NEW MILLPORT RD (SR2012 SEG 0070/0000)	
0130/0749	KNOX T 018 " DIA LEN=0017	CIRC METAL INSTALLED UNKN
0130/0660	015 " DIA LEN=0042	CIRC METAL INSTALLED 1999
0130/0226 035683 FT	024 " DIA LEN=0040	CIR PLASTIC INSTALLED 2006
0130/0000	2 0 17037 0 00 0207+46	VILLAGE: NEW MILLPORT LENGTH(AH 0766 BK 3056)
0120/2625	018 " DIA LEN=0040	CIR PLASTIC INSTALLED 2006
0120/2220	018 " DIA LEN=0050	CIR PLASTIC INSTALLED 2006
0120/1971	018 " DIA LEN=0040	CIR PLASTIC INSTALLED 2006
0120/1655	036 " DIA LEN=0040	CIRC METAL INSTALLED UNKN
0120/1098	015 " DIA LEN=0033	CIR PLASTIC INSTALLED 1999
0120/0871	015 " DIA LEN=0040	CIRC METAL INSTALLED UNKN
0120/0344 032627 FT	018 " DIA LEN=0040	CIR PLASTIC INSTALLED 2006
0120/0000	2 0 17037 0 00 0176+68	018 " DIA LEN=0035 INSTALLED UNKN
0110/2820	018 " DIA LEN=0035	CIR PLASTIC INSTALLED 2006
0110/2367	018 " DIA LEN=0040	CIR PLASTIC INSTALLED 2006
0110/2001	018 " DIA LEN=0036	CIR PLASTIC INSTALLED 1999
	015 " DIA	CIRC METAL

DIR: B TOTAL LEN: 12.614 MI. DIST: 02-2 SR: 3007  
 LEFT MUN: KNOX T RIGHT MUN: KNOX T

Stationing	Segment Description	Material	Length	Status
0110/1789		018" DIA CIR PLASTIC	LEN=0035	INSTALLED UNKN
0110/1629		018" DIA CIR PLASTIC	LEN=0040	INSTALLED 2000
0110/0730		015" DIA CIRC METAL	LEN=0040	INSTALLED 2000
0110/0345		018" DIA CIR PLASTIC	LEN=0033	INSTALLED 1999
0110/0140		018" DIA CIR PLASTIC	LEN=0030	INSTALLED 1999
029673 FT		2 0 17037 0 00 0147+14		
0110/0000		048" DIA CIRC METAL	LENGTH(AH 2954 BK 2820)	
0100/2641		015" DIA CIR PLASTIC	LEN=0045	INSTALLED UNKN
CONDON RD (T452)				
0100/1798		018" DIA CIR PLASTIC	LEN=0060	INSTALLED UNKN
0100/1216		018" DIA CIR PLASTIC	LEN=0030	INSTALLED UNKN
0100/0025		018" DIA CIRC METAL	LEN=0035	INSTALLED UNKN
026853 FT		2 0 17037 0 00 0118+94		
0100/0000		018" DIA CIRC METAL	LENGTH(AH 2820 BK 2842)	
0090/2580	ANSONVILLE TO OAK RIDG (SR3022 SEG 0150/2142)	018" DIA CIRC METAL	LEN=0030	INSTALLED UNKN
0090/1833		018" DIA CIRC METAL	LEN=0030	INSTALLED UNKN
0090/0970	WITHEROW RD (T438)	018" DIA CIR PLASTIC	LEN=0040	INSTALLED UNKN
0090/0850		018" DIA CIR PLASTIC	LEN=0040	INSTALLED 2006
0090/0361		018" DIA CIRC METAL	LEN=0060	INSTALLED UNKN
0090/0010		2 0 17037 0 00 0090+13		
024011 FT		018" DIA CIRC METAL	LENGTH(AH 2842 BK 3159)	
0080/2874		018" DIA CIRC METAL	LEN=0035	INSTALLED UNKN
0080/2513		015" DIA CIRC METAL	LEN=0035	INSTALLED UNKN
0080/2170		015" DIA CIRC METAL	LEN=0035	INSTALLED UNKN

DIR: B TOTAL LEN: 12.614 MI. DIST: 02-2 SR: 3007  
 LEFT MUN: KNOX T RIGHT MUN: KNOX T

Stationing	Length	Material	Notes
0080/1716	LEN=0040	018 " DIA CIR PLASTIC	INSTALLED UNKN
0080/1063	LEN=0040	018 " DIA CIR PLASTIC	INSTALLED UNKN
0080/0772	LEN=0040	018 " DIA CIR PLASTIC	INSTALLED UNKN
0080/0666	LEN=0040	018 " DIA CIR PLASTIC	INSTALLED UNKN
0080/0624	LEN=0040	018 " DIA CIR PLASTIC	INSTALLED UNKN
020852 FT	2 0 17037 0 00 0058+83		
0080/0000	LEN=0040	018 " DIA CIR PLASTIC	INSTALLED UNKN
0070/2965	LEN=0040	018 " DIA CIR PLASTIC	INSTALLED UNKN
0070/2813	LEN=0040	018 " DIA CIR PLASTIC	INSTALLED UNKN
0070/2625	LEN=0040	018 " DIA CIR PLASTIC	INSTALLED UNKN
0070/2619	LEN=0040	018 " DIA CIR PLASTIC	INSTALLED UNKN
0070/1945	LEN=0035	018 " DIA CIR PLASTIC	INSTALLED UNKN
0070/1145	LEN=0045	024 " DIA CIRC METAL	INSTALLED UNKN
0070/0515	LEN=0070	018 " DIA CIR PLASTIC	INSTALLED UNKN
0070/0421	LEN=0033	018 " DIA CIR PLASTIC	INSTALLED UNKN
017872 FT	2 0 17037 0 00 0028+46		
0070/0000	LEN=0035	018 " DIA CIR PLASTIC	INSTALLED UNKN
0060/2444	LEN=0030	018 " DIA CIR PLASTIC	INSTALLED UNKN
0060/2141	LEN=0035	015 " DIA CIRC METAL	INSTALLED UNKN
0060/1619	LEN=0045	018 " DIA CIR PLASTIC	INSTALLED UNKN
0060/1436	LEN=0045	015 " DIA CIR PLASTIC	INSTALLED UNKN
0060/0693	LEN=0035	018 " DIA CIR PLASTIC	INSTALLED UNKN
		018 " DIA CIR PLASTIC	

FRUIT HILL RD  
(T439)

DIR: B TOTAL LEN: 12.614 MI. DIST: 02-2 SR: 3007  
 LEFT MUN: KNOX T RIGHT MUN: KNOX T

Stationing	Description	Material	Length	Notes
015026 FT	0060/0017	LEN=0045	INSTALLED UNKN	
	015026 FT	2 0 17037	0 00 0000+00	
		OAK RIDGE RD		
		(SR2015 SEG 0080/0000)		
	NC DO	UGLAS RD		
	INTER-BK	OAK RIDGE RD		
		(SR2015 SEG 0080/0000)		
		MFC BEGIN = D		
015026 FT	5 0060/0000	LTH AH 002846	BK 000100	
	015026 FT			
	7054/0000	LTH AH 000100	BK 002981	
	INTER-AHD	OAK RIDGE RD		
OAK RIDGE RD (SR2015 SEG 0070/2644)	0050/2981	0050/2981	(SR2015 SEG 0070/2644)	
		018 "DIA	CIRC METAL	
	0050/1453	LEN=0045	INSTALLED 2005	
012045 FT	012045 FT	2 0 17077	0 00 0030+00	
	5 0050/0000	LENGTH(AH 2981	BK 3111)	
		015 "DIA	CIRC METAL	
	0040/2411	LEN=0033	INSTALLED 1999	
		015 "DIA	CIRC METAL	
	0040/1334	LEN=0045	INSTALLED UNKN	
		015 "DIA	CIRC METAL	
	0040/0709	LEN=0060	INSTALLED UNKN	
		KNOX		
	0040/0221	BIGLER T		
008934 FT	008934 FT	2 0 17077	0 00 0060+73	
	5 0040/0000	LENGTH(AH 3111	BK 3172)	
		015 "DIA	CIRC METAL	
	0030/2445	LEN=0035	INSTALLED UNKN	
		015 "DIA	CIRC METAL	
	0030/1470	LEN=0035	INSTALLED UNKN	
		015 "DIA	CIRC METAL	
	0030/0402	LEN=0035	INSTALLED UNKN	
		015 "DIA	CIRC METAL	

EXTRACT DATE: 12/18/2023  
PRINT DATE: 12/19/2023

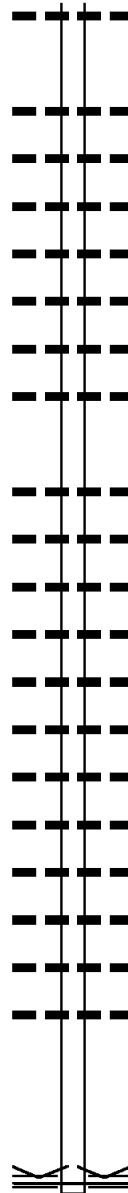
ROADWAY MANAGEMENT SYSTEM  
SLD COUNTY/SR - ANNUAL PRINT

PAGE NUMBER: 579  
COUNTY: CLEARFIELD

DIR: B TOTAL LEN: 12.614 MI.  
LEFT MUN: BIGLER T

DIST: 02-2 SR: 3007  
RIGHT MUN: BIGLER T

005762 FT



0030/0020	LEN=0035	INSTALLED	UNKN
005762 FT	2 0 17077	0 00 0092+45	
5 0030/0000	LENGTH(AH 3172 BK 2709)		
	015 "DIA	CIRC METAL	
0020/2512	LEN=0035	INSTALLED	UNKN
	015 "DIA	CIRC METAL	
0020/2230	LEN=0035	INSTALLED	UNKN
	018 "DIA	CIRC METAL	
0020/1900	LEN=0040	INSTALLED	UNKN
	015 "DIA	CIRC METAL	
0020/1514	LEN=0035	INSTALLED	UNKN
	018 "DIA	CIRC METAL	
0020/1064	LEN=0030	INSTALLED	UNKN
	015 "DIA	CIRC METAL	
0020/0700	LEN=0035	INSTALLED	UNKN
	015 "DIA	CIRC METAL	
0020/0256	LEN=0035	INSTALLED	UNKN
003053 FT	2 0 17077	0 00 0119+54	
	015 "DIA	CIRC METAL	
5 0020/0000	LENGTH(AH 2709 BK 3053)		
	015 "DIA	CIR PLASTIC	
0010/2849	LEN=0035	INSTALLED	UNKN
	015 "DIA	CIR PLASTIC	
0010/2555	LEN=0030	INSTALLED	UNKN
	015 "DIA	CIR PLASTIC	
0010/2256	LEN=0035	INSTALLED	UNKN
	018 "DIA	CIRC METAL	
0010/1916	LEN=0035	INSTALLED	UNKN
	015 "DIA	CIRC METAL	
0010/1697	LEN=0035	INSTALLED	UNKN
	015 "DIA	CIR PLASTIC	
0010/1254	LEN=0040	INSTALLED	UNKN
	015 "DIA	CIRC CONCR	
0010/1006	LEN=0045	INSTALLED	UNKN
	015 "DIA	CIRC METAL	
0010/0724	LEN=0060	INSTALLED	UNKN
	015 "DIA	CIRC METAL	
0010/0449	LEN=0045	INSTALLED	UNKN
	015 "DIA	CIRC CONCR	
0010/0158	LEN=0045	INSTALLED	UNKN
	018 "DIA	CIRC CONCR	
0010/0020	LEN=0033	INSTALLED	UNKN
000000 FT	2 0 17077	0 00 0150+24	
	VILLAGE: BELSENA MILLS		
	NC BE LSENSA TO ERHARD RD		
	MADERA TO BOARDMAN RD		
	(SRO453 SEG 0200/0000)		
	MFC BEGIN = E		
5 0010/0000	LENGTH(AH 3053 BK 0000)		

003053 FT

000000 FT

DIR: B TOTAL LEN: 5.328 MI. DIST: 02-2 SR: 3006  
 LEFT MUN: CHEST T RIGHT MUN: CHEST T

028131 FT

028131 FT  
 INTER-AHD BARRONS RD  
 (SR3003 SEG 0040/0000)  
 BARRONS RD  
 (SR3003 SEG 0040/0000)

0110/3096  
 0110/1900 018 " DIA CIRC METAL  
 LEN=0040 INSTALLED UNKN  
 0110/1725 018 " DIA CIRC METAL  
 LEN=0035 INSTALLED UNKN  
 0110/1377 018 " DIA CIRC METAL  
 LEN=0030 INSTALLED UNKN

0110/0770 018 " DIA CIRC METAL  
 LEN=0035 INSTALLED UNKN

025035 FT

0110/0160 018 " DIA CIR PLASTIC  
 LEN=0030 INSTALLED UNKN  
 025035 FT 2 0 17003 0 00 0250+93  
 0110/0000 LENGTH(AH 3096 BK 2622)

0100/1926 018 " DIA CIR PLASTIC  
 LEN=0040 INSTALLED UNKN

0100/1225 018 " DIA CIRC METAL  
 LEN=0035 INSTALLED UNKN  
 0100/1056 018 " DIA CIRC METAL  
 LEN=0035 INSTALLED UNKN  
 0100/0760 018 " DIA CIRC METAL  
 LEN=0035 INSTALLED UNKN  
 018 " DIA CIRC METAL

022413 FT

0100/0230 018 " DIA CIRC METAL  
 LEN=0040 INSTALLED UNKN  
 022413 FT 2 0 17003 0 00 0224+76  
 0100/0000 LENGTH(AH 2622 BK 2806)

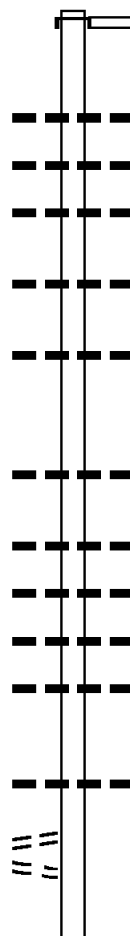
0090/2632 018 " DIA CIRC METAL  
 LEN=0030 INSTALLED UNKN

PINE RUN RD  
 (T412)  
 LC FOR PINE RUN RD  
 (CONN)

0090/2163

0090/2043

018 " DIA CIRC METAL



DIR: B TOTAL LEN: 5.328 MI. DIST: 02-2 SR: 3006  
 LEFT MUN: CHEST T RIGHT MUN: CHEST T

Stationing	Right-of-Way	Item ID	Length	Material	Notes
		0090/1284	LEN=0030	018" DIA CIRC METAL	INSTALLED UNKN
		0090/0936	LEN=0040		INSTALLED 2003
019607 FT			019607 FT	2 0 17003 0 00	0197+01
					NC WESTOVER RD
					CHEST WESTOVER B
		0090/0000	LENGTH(AH	2806 BK 2184)	
		0080/2145	LEN=0035	018" DIA CIRC PLASTIC	INSTALLED UNKN
		0080/2109	LEN=0035	018" DIA CIRC METAL	INSTALLED UNKN
		0080/1817	LEN=0050	018" DIA CIRC METAL	INSTALLED UNKN
		0080/1400	LEN=0040	018" DIA CIRC CONC	INSTALLED UNKN
		0080/1071	LEN=0035	018" DIA CIRC PLASTIC	INSTALLED UNKN
		0080/0796	LEN=0035	018" DIA CIRC METAL	INSTALLED UNKN
		0080/0450	LEN=0040	024" DIA CIRC METAL	INSTALLED UNKN
HIGH ST (BORO)		0080/0343			
				018" DIA CIRC PLASTIC	
017423 FT		0080/0200	LEN=0035		INSTALLED 1997
			017423 FT	2 0 17003 0 00	0175+22
		0080/0000	LENGTH(AH	2184 BK 0922)	
				018" DIA CIRC PLASTIC	
CHEST ST (BORO)		0076/0683	LEN=0030		INSTALLED 1997
		0076/0097			
016501 FT					
		0076/0043			
			016501 FT	2 0 17003 0 00	0165+13
		0076/0000	LENGTH(AH	0922 BK 0878)	
		0074/0780	BMSBN	17/3006/0074/0768	
				0 0 0000 0 00	0000+00
					TRIB CHEST CREEK
		0074/0768	BMSBG	17/3006/0074/0768	
					MARY ST
		0074/0462			
		0074/0405	BMSBN	17/3006/0074/0276	
				0 0 0000 0 00	0000+00
					CHEST CREEK
		0074/0276	BMSBG	17/3006/0074/0276	
					WATER ST
		0074/0209			
					(BORO)



DIR: B TOTAL LEN: 5.328 MI. DIST: 02-2 SR: 3006  
 LEFT MUN: WESTOVER B RIGHT MUN: WESTOVER B

Stationing	Structure	Material	Length	Notes
015623 FT	0074/0061	018" DIA CIRC CONCR	LEN=0050	INSTALLED 1997
	015623 FT	2 0 17003 0 00 0156+66		(AAR 506100F)#TRKS 01
	0074/0000	LENGTH(AH 0878 BK 0646)		RAILROAD ST (BORO)
	0070/0523	018" DIA CIRC METAL	LEN=0044	INSTALLED UNKN
	0070/0391	CHURCH ST (BORO)		
	0070/0113	049" DIA CIR PLASTIC	LEN=0040	INSTALLED 2015
2 0 17003 0 00 0150+13	0070/0065	014977 FT		
TANNERY RD (BORO)	0070/0000	LENGTH(AH 0646 BK 2489)		MAIN ST (SR0036 SEG 0060/0769)
	0060/2152	MFC BEGIN = D		
	0060/2110	018" DIA CIRC METAL	LEN=0040	INSTALLED 1995
	0060/2068	HOPKINS ST (BORO)		
ALLISON ST (BORO)	0060/1539	SHEPHERD ST (BORO)		
	0060/1305	018" DIA CIR PLASTIC	LEN=0040	INSTALLED 2003
	0060/1274			
012488 FT	012488 FT	2 0 17003 0 00 0125+08		
	0060/0000	LENGTH(AH 2489 BK 2522)		
	0050/2491	018" DIA CIR PLASTIC	LEN=0035	INSTALLED 2003
	0050/2107	018" DIA CIRC METAL	LEN=0035	INSTALLED UNKN
	0050/1909	018" DIA CIRC METAL	LEN=0035	INSTALLED UNKN
	0050/1666	018" DIA CIRC METAL	LEN=0030	INSTALLED UNKN
	0050/1174	018" DIA CIRC METAL	LEN=0030	INSTALLED UNKN
ROLAND DR (BORO)	0050/1160	036" DIA CIRC METAL	LEN=0035	INSTALLED UNKN
	0050/1086	015" DIA CIRC METAL	LEN=0030	INSTALLED UNKN
	0050/0565			

DIR: B TOTAL LEN: 5.328 MI. DIST: 02-2 SR: 3006  
 LEFT MUN: WESTOVER B RIGHT MUN: WESTOVER B

Stationing	Description	Material	Length	Notes
2 0 17003 0 00 0099+94	009966 FT		009966 FT	
HURD DR (BORO)	0050/0000	018" DIA CIRC METAL	0040/2458	LEN=0035 INSTALLED UNKN
		018" DIA CIRC METAL	0040/1783	LEN=0030 INSTALLED UNKN
007462 FT			007462 FT	2 0 17003 0 00 0074+64
			0040/0000	LENGTH(AH 2504 BK 2429)
		018" DIA CIRC METAL	0030/1600	LEN=0035 INSTALLED UNKN
		018" DIA CIRC METAL	0030/1175	LEN=0035 INSTALLED UNKN
005033 FT			005033 FT	2 0 17003 0 00 0050+31
			0030/0000	LENGTH(AH 2429 BK 2531)
		018" DIA CIR PLASTIC	0020/2356	LEN=0030 INSTALLED 2005
		018" DIA CIR PLASTIC	0020/0290	LEN=0030 INSTALLED 2003
002502 FT			002502 FT	2 0 17003 0 00 0025+00
			0020/0000	LENGTH(AH 2531 BK 2502)
		018" DIA CIRC METAL	0010/1923	LEN=0030 INSTALLED UNKN
000000 FT			000000 FT	2 0 17003 0 00 0000+00
			0010/0000	LENGTH(AH 2502 BK 0000)

EXTRACT DATE: 12/18/2023  
 PRINT DATE: 12/19/2023

ROADWAY MANAGEMENT SYSTEM  
 SLD COUNTY/SR - ANNUAL PRINT

PAGE NUMBER: 574  
 COUNTY: CLEARFIELD

DIR: B TOTAL LEN: 16.805 MI.  
 LEFT MUN: GREENWOOD T

DIST: 02-2 SR: 3005  
 RIGHT MUN: GREENWOOD T

BELLWOOD RD  
 (T170)

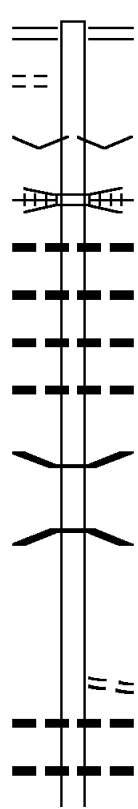
088729 FT

0360/0400  
 088225 FT

086953 FT

086063 FT

085609 FT



088729 FT LUMBER CITY HW  
 0360/0504 (SR0969 SEG 0010/0904)

088225 FT 2 0 17026 0 00 0260+84  
 VILLAGE: BELLS LANDING  
 LENGTH(AH 0504 BK 1272)  
 OTHER

0360/0000

0354/0908 OVERPASS IS RR X-ING  
 018 " DIA CIRC METAL

0354/0883 LEN=0050 INSTALLED UNKN  
 024 " DIA CIRC METAL

0354/0708 LEN=0035 INSTALLED UNKN  
 015 " DIA CIRC METAL

0354/0426 LEN=0035 INSTALLED UNKN  
 018 " DIA CIRC CONCR

0354/0161 LEN=0040 INSTALLED 1999  
 086953 FT 2 0 17026 0 00 0248+16

0354/0000

0352/0679 BMSSEN 17/3005/0352/0306  
 2 0 17026 0 00 0237+15

0352/0306 W. B SUSQUEHANNA RIVER  
 BMSBG 17/3005/0352/0306

086063 FT 2 0 17026 0 00 0237+15  
 0352/0000

0352/0000

085609 FT 2 0 17026 0 00 0232+62  
 STEEP HILL RD  
 (T425)

0350/0000

0340/2530 018 " DIA CIR PLASTIC  
 LEN=0040 INSTALLED 2018

0340/2356 018 " DIA CIR PLASTIC  
 LEN=0040 INSTALLED UNKN  
 015 " DIA CIRC METAL

DIR: B TOTAL LEN: 16.805 MI. DIST: 02-2 SR: 3005  
 LEFT MUN: GREENWOOD T RIGHT MUN: GREENWOOD T

Station	Length	Material	Status
0340/2029	LEN=0055	048" DIA CIR PLASTIC	INSTALLED UNKN
0340/1705	LEN=0060	018" DIA CIR METAL	INSTALLED 2017
0340/1514	LEN=0040	018" DIA CIR METAL	INSTALLED UNKN
0340/1284	LEN=0050	018" DIA CIR METAL	INSTALLED UNKN
0340/1094	LEN=0050	018" DIA CIR PLASTIC	INSTALLED UNKN
0340/0838	LEN=0050	018" DIA CIR PLASTIC	INSTALLED UNKN
0340/0500	LEN=0045	018" DIA CIR PLASTIC	INSTALLED UNKN
082728 FT	2 0 17026 0 00 0203+45	018" DIA CIR PLASTIC	
0340/0000	LENGTH(AH 2881 BK 3013)		
0330/2337	LEN=0065	018" DIA CIR PLASTIC	INSTALLED UNKN
0330/1753			
0330/1422		WATTS RD (T424)	
0330/1190	LEN=0035	015" DIA CIR METAL	INSTALLED UNKN
0330/0610	LEN=0045	015" DIA CIR METAL	INSTALLED UNKN
0330/0244	LEN=0045	018" DIA CIR PLASTIC	INSTALLED UNKN
079715 FT	079715 FT		
0330/0000	LENGTH(AH 3013 BK 2864)		
0320/1923	LEN=0040	015" DIA CIR PLASTIC	INSTALLED 2000
0320/1391	LEN=0040	015" DIA CIR CONCR	INSTALLED UNKN
0320/0235	LEN=0040	018" DIA CIR PLASTIC	INSTALLED UNKN
076851 FT	2 0 17026 0 00 0144+61		
0320/0000	LENGTH(AH 2864 BK 2132)		
0310/1282	LEN=0030	018" DIA CIR PLASTIC	INSTALLED UNKN
0310/0857			

RICH LN  
(T437)

2 0 17026 0 00 0173+36  
 WIELY RD  
(T422)

CHURCH RD  
(T419)

DIR: B TOTAL LEN: 16.805 MI. DIST: 02-2 SR: 3005  
 LEFT MUN: GREENWOOD T RIGHT MUN: GREENWOOD T

Stationing	Notes	Stationing	Notes
074719 FT	0310/0846 CREEK RD (T423)	074719 FT	2 0 17026 0 00 0123+29 015 " DIA CIRC METAL LEN=0035 INSTALLED UNKN
	0310/0000 LENGTH(AH 2132 BK 2568)		
	0300/1650 018 " DIA CIR PLASTIC LEN=0010 INSTALLED 2005 GREENWOOD		
	0300/1557 FERGUSON T		
072151 FT	072151 FT 2 0 17026 0 00 0097+31	072151 FT	2 0 17026 0 00 0097+31 0300/0000 LENGTH(AH 2568 BK 2561)
2 0 17026 0 00 0071+70 CAMP CORBLY RD (T421)	069590 FT	069590 FT	069590 FT
0290/0000	0290/0000 LENGTH(AH 2561 BK 2413)		
	0280/1430 018 " DIA CIR PLASTIC LEN=0035 INSTALLED UNKN		
067177 FT	067177 FT 2 0 17026 0 00 0047+23	067177 FT	2 0 17026 0 00 0047+23 018 " DIA CIR PLASTIC LEN=0035 INSTALLED 1993 LENGTH(AH 2413 BK 2207)
	0280/0000 018 " DIA CIR PLASTIC LEN=0035 INSTALLED UNKN		
	0270/1801 015 " DIA CIRC METAL LEN=0035 INSTALLED UNKN		
	0270/1250 018 " DIA CIRC METAL LEN=0040 INSTALLED 1993		
TUBBS RD (T419) LC TO / FROM TUBBS RD (CONN)	0270/0652		
	0270/0554		


DIR: B TOTAL LEN: 16.805 MI. DIST: 02-2 SR: 3005  
 LEFT MUN: FERGUSON T RIGHT MUN: FERGUSON T

Stationing	Description	Material	Length	Notes
064970 FT				
0270/0000	018" DIA CIRC METAL	LEN=0040	INSTALLED UNKN	
0260/1743	018" DIA CIR PLASTIC	LEN=0045	INSTALLED UNKN	
0260/0900	018" DIA CIR PLASTIC	LEN=0035	INSTALLED UNKN	
0260/0552	015" DIA CIRC METAL	LEN=0040	INSTALLED UNKN	
0260/0000	015" DIA CIRC CONC	LEN=0040	INSTALLED UNKN	
0250/1315	015" DIA CIRC CONC	LEN=0040	INSTALLED UNKN	
060995 FT				
0250/0000	024" DIA CIRC METAL	LEN=0030	INSTALLED UNKN	
0240/1125	015" DIA CIRC METAL	LEN=0030	INSTALLED UNKN	
0240/0740	015" DIA CIRC METAL	LEN=0030	INSTALLED UNKN	
0240/0220	015" DIA CIRC METAL	LEN=0030	INSTALLED UNKN	
059311 FT				
0240/0000	015" DIA CIRC METAL	LEN=0030	INSTALLED UNKN	
0230/2691	015" DIA CIRC METAL	LEN=0030	INSTALLED UNKN	
0230/1818	018" DIA CIR PLASTIC	LEN=0030	INSTALLED UNKN	
0230/1436	018" DIA CIR PLASTIC	LEN=0040	INSTALLED UNKN	
0230/1200	018" DIA CIR PLASTIC	LEN=0040	INSTALLED UNKN	
0230/0762	018" DIA CIR PLASTIC	LEN=0050	INSTALLED UNKN	
0230/0270	018" DIA CIR PLASTIC	LEN=0040	INSTALLED UNKN	
056270 FT				
0230/0000	015" DIA CIRC CONC	LEN=0050	INSTALLED UNKN	
0220/2599	015" DIA CIRC CONC	LEN=0050	INSTALLED UNKN	

2 0 17026 0 00 0000+00 062459 FT  
 LA JOSE RD  
 (SR3016 SEG 0190/1866) 0260/0000

064970 FT 2 0 17026 0 00 0025+16  
 018" DIA CIRC METAL  
 LEN=0040 INSTALLED UNKN  
 LENGTH(AH 2207 BK 2511)  
 018" DIA CIR PLASTIC  
 LEN=0045 INSTALLED UNKN  
 018" DIA CIR PLASTIC  
 LEN=0035 INSTALLED UNKN  
 015" DIA CIRC METAL  
 LEN=0040 INSTALLED UNKN  
 NC CHERRY CORNER RD  
 MFC BEGIN = E  
 0260/0000 LENGTH(AH 2511 BK 1464)  
 015" DIA CIRC CONC  
 LEN=0040 INSTALLED UNKN  
 060995 FT 2 0 17025 0 00 0192+89  
 NC MARRON TO BELLS LANDIN RD  
 MARRON RD  
 (SR3016 SEG 0210/0000)  
 0250/0000 LENGTH(AH 1464 BK 1684)  
 024" DIA CIRC METAL  
 LEN=0030 INSTALLED UNKN  
 015" DIA CIRC METAL  
 LEN=0030 INSTALLED UNKN  
 015" DIA CIRC METAL  
 LEN=0030 INSTALLED UNKN  
 0240/0220 INSTALLED UNKN  
 059311 FT 2 0 17022 0 00 0400+58  
 0240/0000 LENGTH(AH 1684 BK 3041)  
 015" DIA CIRC METAL  
 LEN=0030 INSTALLED UNKN  
 015" DIA CIRC METAL  
 LEN=0030 INSTALLED UNKN  
 018" DIA CIR PLASTIC  
 LEN=0030 INSTALLED UNKN  
 018" DIA CIR PLASTIC  
 LEN=0040 INSTALLED UNKN  
 018" DIA CIR PLASTIC  
 LEN=0050 INSTALLED UNKN  
 018" DIA CIR PLASTIC  
 LEN=0040 INSTALLED UNKN  
 056270 FT 2 0 17022 0 00 0370+07  
 0230/0000 LENGTH(AH 3041 BK 2763)  
 015" DIA CIRC CONC  
 LEN=0050 INSTALLED UNKN

DIR: B TOTAL LEN: 16.805 MI. DIST: 02-2 SR: 3005  
 LEFT MUN: FERGUSON T RIGHT MUN: FERGUSON T



053507 FT

050627 FT

HAMMER RD  
(T416)

0200/0375

047400 FT

0220/2229 FERGUSON  
 JORDAN T  
 0220/1597 018 " DIA CIR PLASTIC  
 LEN=0050 INSTALLED 2003  
 0220/1154 015 " DIA CIRC METAL  
 LEN=0050 INSTALLED UNKN  
 MELVINS RD  
 (T418)  
 0220/1148  
 0220/0514 015 " DIA CIRC METAL  
 LEN=0020 INSTALLED UNKN  
 053507 FT 2 0 17022 0 00 0342+29  
 0220/0000 015 " DIA CIR PLASTIC  
 LEN=0040 INSTALLED 2006  
 LENGTH(AH 2763 BK 2880)  
 050627 FT 2 0 17022 0 00 0313+35  
 0210/0000 LENGTH(AH 2880 BK 3227)  
 0200/1491 018 " DIA CIR PLASTIC  
 LEN=0035 INSTALLED 2021  
 0200/1216 015 " DIA CIRC METAL  
 LEN=0035 INSTALLED UNKN  
 0200/1016 015 " DIA CIRC METAL  
 LEN=0035 INSTALLED UNKN  
 0200/0060 024 " DIA CIR PLASTIC  
 LEN=0035 INSTALLED UNKN  
 047400 FT 2 0 17022 0 00 0281+16  
 ED'S RD  
 (T423)  
 0200/0000 LENGTH(AH 3227 BK 2917)  
 0190/2400 015 " DIA CIRC CONC  
 LEN=0035 INSTALLED UNKN  
 0190/1990 015 " DIA CIRC METAL  
 LEN=0035 INSTALLED UNKN

DIR: B TOTAL LEN: 16.805 MI. DIST: 02-2 SR: 3005  
 LEFT MUN: JORDAN T RIGHT MUN: JORDAN T

Stationing	Description	Material	Length	Notes
044483 FT	0190/1150	015 " DIA CIRC METAL	LEN=0035	INSTALLED UNKN
	0190/0960	015 " DIA CIRC METAL	LEN=0035	INSTALLED UNKN
	0190/0220	015 " DIA CIRC METAL	LEN=0035	INSTALLED UNKN
	044483 FT	2 0 17022	0 00 0251+99	
	0190/0000	LENGTH(AH 2917 BK 2487)		
	0180/0852	015 " DIA CIRC METAL	LEN=0055	INSTALLED UNKN
	0180/0216	BMS EN 17/3005/0180/0193	2 0 17022	0 00 0229+23
		SUCKER RUN		
041996 FT	0180/0193	BMSBG 17/3005/0180/0193	2 0 17022	0 00 0226+56
	041996 FT	BERWINDALE TO ANSONVIL	(SR3022 SEG 0050/0000)	
		BERWINDALE TO MARRON RD		
	0180/0000	NC BE	LENGTH(AH 2487 BK 0515)	
	0170/0068	015 " DIA CIRC METAL	LEN=0040	INSTALLED UNKN
	041481 FT	2 0 17021	0 00 0115+46	
		STRONGS RD		
BERWINDALE RD (SR3022 SEG 0040/2440)	0170/0000		LENGTH(AH 0515 BK 1636)	
	0160/1102	018 " DIA CIRC CONCR	LEN=0040	INSTALLED UNKN
	0160/0767	015 " DIA CIRC CONCR	LEN=0050	INSTALLED UNKN
FRAILEY RD (T417)	0160/0645			
	0160/0502	015 " DIA CIRC CONCR	LEN=0050	INSTALLED UNKN
	039845 FT	2 0 17022	0 00 0210+30	
		VILLAGE: BERWINDALE		
	0160/0000	015 " DIA CIRC CONCR	LEN=0035	INSTALLED 1993
		LENGTH(AH 1636 BK 2663)		
	0150/2215	015 " DIA CIRC CONCR	LEN=0035	INSTALLED UNKN
	0150/1984	015 " DIA CIRC CONCR	LEN=0035	INSTALLED UNKN
	0150/1690	048 " DIA CIRC CONCR	LEN=0040	INSTALLED UNKN



DIR: B TOTAL LEN: 16.805 MI. DIST: 02-2 SR: 3005  
 LEFT MUN: JORDAN T RIGHT MUN: JORDAN T

037182 FT

034561 FT

031132 FT

0150/1342	015 "DIA	CIRC	CONCR	LEN=0035	INSTALLED	UNKN
0150/1100	015 "DIA	CIRC	CONCR	LEN=0035	INSTALLED	UNKN
0150/0718	LC TO DENNIS RD (CONN)					
0150/0531	DENNIS RD (T414)					
0150/0525	015 "DIA	CIRC	CONCR	LEN=0035	INSTALLED	UNKN
037182 FT	2 0 17022	0 00	0183	+62		
0150/0000	015 "DIA	CIRC	CONCR	LEN=0035	INSTALLED	1993
0140/2047	LENGTH(AH 2663 BK 2621)					
0140/1695	015 "DIA	CIRC	CONCR	LEN=0035	INSTALLED	UNKN
0140/1076	015 "DIA	CIRC	CONCR	LEN=0035	INSTALLED	UNKN
0140/0945	015 "DIA	CIRC	CONCR	LEN=0035	INSTALLED	UNKN
0140/0730	015 "DIA	CIRC	CONCR	LEN=0035	INSTALLED	UNKN
0140/0370	015 "DIA	CIRC	CONCR	LEN=0035	INSTALLED	UNKN
034561 FT	2 0 17022	0 00	0157	+40		
0140/0000	LENGTH(AH 2621 BK 3429)					
0130/2843	060 "DIA	CIRC	CONCR	LEN=0035	INSTALLED	UNKN
0130/2129	RICHARDS RD (T419)					
0130/2127	015 "DIA	CIRC	CONCR	LEN=0050	INSTALLED	UNKN
0130/1653	015 "DIA	CIRC	CONCR	LEN=0035	INSTALLED	UNKN
0130/1476	015 "DIA	CIRC	CONCR	LEN=0035	INSTALLED	UNKN
0130/1150	015 "DIA	CIRC	CONCR	LEN=0035	INSTALLED	UNKN
0130/0650	015 "DIA	CIRC	CONCR	LEN=0035	INSTALLED	UNKN
0130/0165	015 "DIA	CIRC	CONCR	LEN=0035	INSTALLED	UNKN
031132 FT	2 0 17022	0 00	0123	+01		
0130/0000	LENGTH(AH 3429 BK 3355)					
0120/3091	015 "DIA	CIRC	CONCR	LEN=0035	INSTALLED	UNKN

DIR: B TOTAL LEN: 16.805 MI. DIST: 02-2 SR: 3005  
 LEFT MUN: JORDAN T RIGHT MUN: JORDAN T

2 0 17022 0 00 0089+46 027777 FT  
 COMFORT RUN RD  
 (SR3014 SEG 0250/1188) 0120/0000

025497 FT

023720 FT

---	0120/2868	015 " DIA LEN=0035	CIRC CONCR INSTALLED UNKN
---	0120/2650	015 " DIA LEN=0035	CIRC CONCR INSTALLED UNKN
---	0120/2047	018 " DIA LEN=0035	CIRC CONCR INSTALLED UNKN
---	0120/1572	015 " DIA LEN=0035	CIRC CONCR INSTALLED UNKN
---	0120/1244	015 " DIA LEN=0035	CIRC CONCR INSTALLED UNKN
---	0120/0385 027777 FT	018 " DIA LEN=0035	CIRC METAL INSTALLED UNKN
==	0120/0000	LENGTH(AH 3355 BK 2280)	
---	0110/2224	BMS EN 17/3005/0110/2186 2 0 17022 0 00 0088+44	
---	0110/2186	COMFORT RUN BMS BG 17/3005/0110/2186	
---	0110/1881	015 " DIA LEN=0040	CIRC CONCR INSTALLED UNKN
---	0110/1515	015 " DIA LEN=0035	CIRC CONCR INSTALLED UNKN
---	0110/0896	015 " DIA LEN=0035	CIRC CONCR INSTALLED UNKN
---	0110/0630	018 " DIA LEN=0035	CIR PLASTIC INSTALLED UNKN
---	0110/0425	015 " DIA LEN=0035	CIRC CONCR INSTALLED UNKN
---	0110/0140	048 " DIA LEN=0070	CIRC METAL INSTALLED UNKN
---	025497 FT	2 0 17022 0 00 0066+58	
---	0110/0000	LENGTH(AH 2280 BK 1777)	
---	0100/1679	JORDAN BECCARIA T	
---	0100/1483	018 " DIA LEN=0035	CIR PLASTIC INSTALLED UNKN
---	0100/1160	018 " DIA LEN=0050	CIRC CONCR INSTALLED 2000
---	0100/0900	018 " DIA LEN=0035	CIRC CONCR INSTALLED UNKN
---	0100/0525	018 " DIA LEN=0035	CIRC CONCR INSTALLED UNKN
---	0100/0212	018 " DIA LEN=0035	CIRC CONCR INSTALLED UNKN
---	023720 FT	2 0 17022 0 00 0048+56	
---		018 " DIA	CIRC CONCR

DIR: B TOTAL LEN: 16.805 MI. DIST: 02-2 SR: 3005  
 LEFT MUN: BECCARIA T RIGHT MUN: BECCARIA T

Stationing	Right of Way	NC	IR	LEN	Material	Status
				0040		INSTALLED UNKN
			IRVONA RD			
			BECCARIA B			
			IRVONA B			
5 0100/0000	==			LENGTH(AH 1777 BK 2661)		
				036 "DIA	CIRC CONCR	
				LEN=0035	INSTALLED UNKN	
0090/2549	---			036 "DIA	CIRC CONCR	
				LEN=0024	INSTALLED UNKN	
0090/2349	---			018 "DIA	CIR PLASTIC	
				LEN=0045	INSTALLED UNKN	
0090/2185	---			018 "DIA	CIRC CONCR	
				LEN=0035	INSTALLED UNKN	
0090/1981	---			018 "DIA	CIRC CONCR	
				LEN=0035	INSTALLED UNKN	
0090/1720	---			018 "DIA	CIRC CONCR	
				LEN=0035	INSTALLED UNKN	
0090/1470	---			018 "DIA	CIRC CONCR	
				LEN=0035	INSTALLED UNKN	
0090/1290	---			024 "DIA	CIRC CONCR	
				LEN=0060	INSTALLED UNKN	
0090/0825	---			018 "DIA	CIRC CONCR	
				LEN=0035	INSTALLED UNKN	
0090/0513	---			JULIA ST		
				(BORO)		
0090/0483	==			018 "DIA	CIRC METAL	
				LEN=0035	INSTALLED UNKN	
0090/0434	---			018 "DIA	CIRC CONCR	
				LEN=0050	INSTALLED UNKN	
0090/0087	---			2 0 17022 0 00 0022+17		
021059 FT				LENGTH(AH 2661 BK 2214)		
5 0090/0000	==			018 "DIA	CIRC CONCR	
				LEN=0131	INSTALLED 2001	
0080/2214	---			036 "DIA	CIRC METAL	
				LEN=0035	INSTALLED 2001	
0080/2083	---			UNKNOWN AL		
				(BORO)		
0080/2074	==			HAUPT ST		
				(BORO)		
0080/1890	==			UNKNOWN AL		
				(BORO)		
0080/1702	==			018 "DIA	CIRC CONCR	
				LEN=0035	INSTALLED UNKN	
0080/1543	---			IRVIN ST		
				(BORO)		
0080/1522	==			UNKNOWN AL		
				(BORO)		
0080/1328	==			HOPKINS ST		
				(BORO)		
0080/1155	==			018 "DIA	CIRC CONCR	

021059 FT

DIR: B TOTAL LEN: 16.805 MI. DIST: 02-2 SR: 3005  
 LEFT MUN: IRVONA B RIGHT MUN: IRVONA B

Stationing	Description	Material	Notes
0080/1133	LEN=0035	INSTALLED UNKN	
0080/0970	UNKNOWN AL		
0080/0830	018 "DIA CIRC CONCR	INSTALLED UNKN	
0080/0787	BERWIND ST		
0080/0602	UNKNOWN AL		
0080/0513	018 "DIA CIR UNKNOWN	INSTALLED UNKN	
0080/0419	WHITE ST		
0080/0234	UNKNOWN AL		
0080/0101	018 "DIA CIRC CONCR	INSTALLED UNKN	
018845 FT	2 0 17022 0 00 0000+00		
	DORSEY AV		
	(SR0053 SEG 0090/0000)		
	NC ROSE ST		
	INTER-BK ROSE ST		
018845 FT	(SR0053 SEG 0090/0000)		
	LTH AH 002214 BK 000100		
	7074/0000		
	INTER-AHD		
	LTH AH 000100 BK 000796		
	ROSE ST		
	(SR0053 SEG 0082/1415)		
	ROSE ST		
	(SR0053 SEG 0082/1415)		
018049 FT	018049 FT		
	2 0 17019 0 01 0181+58		
	LENGTH(AH 0796 BK 2942)		
	BMSBN 17/3005/0060/2762		
	2 0 17019 0 01 0151+94		
	NORTH WITMER RUN		
	BMSBG 17/3005/0060/2762		
0060/2112			
0060/2043	018 "DIA CIRC METAL	INSTALLED UNKN	
0060/1800			
0060/1660	IRVONA BECCARIA T		
0060/1155	018 "DIA CIRC METAL	INSTALLED UNKN	
	018 "DIA CIRC METAL		

SWANK ST  
(BORO)

HILL ST  
(BORO)

DIR: B TOTAL LEN: 16.805 MI. DIST: 02-2 SR: 3005  
 LEFT MUN: BECCARIA T RIGHT MUN: BECCARIA T

015107 FT

0060/0530	LEN=0040	INSTALLED UNKN
	018 "DIA	CIRC METAL
0060/0290	LEN=0040	INSTALLED UNKN
015107 FT	2 0 17019	0 01 0151+94
	018 "DIA	CIRC METAL
0060/0000	LEN=0040	INSTALLED UNKN
	LENGTH(AH	2942 BK 3383)
	018 "DIA	CIRC METAL
0050/2386	LEN=0045	INSTALLED 1993
	SHORT CUT RD	
0050/2245	(T532)	
	018 "DIA	CIRC METAL
0050/2128	LEN=0050	INSTALLED 1993

011724 FT

0050/1062	018 "DIA	CIRC METAL
	LEN=0040	INSTALLED UNKN
011724 FT	2 0 17019	0 01 0119+13
	MARKET ST	
	(SR3012	SEG 0010/0000)
0050/0000	LENGTH(AH	3383 BK 2717)
	018 "DIA	CIRC METAL
0040/2652	LEN=0035	INSTALLED UNKN
	018 "DIA	CIRC METAL
0040/2512	LEN=0035	INSTALLED UNKN
	018 "DIA	CIRC METAL
0040/2112	LEN=0035	INSTALLED UNKN
	018 "DIA	CIRC METAL
0040/1830	LEN=0035	INSTALLED UNKN
	018 "DIA	CIRC METAL
0040/1450	LEN=0035	INSTALLED UNKN
	018 "DIA	CIRC METAL
0040/1100	LEN=0035	INSTALLED UNKN
	018 "DIA	CIRC METAL
0040/0651	LEN=0035	INSTALLED 1993
	018 "DIA	CIRC METAL
0040/0411	LEN=0035	INSTALLED UNKN
	018 "DIA	CIR PLASTIC
0040/0330	LEN=0035	INSTALLED 2005
	018 "DIA	CIR PLASTIC
0040/0059	LEN=0035	INSTALLED UNKN
009007 FT	2 0 17019	0 01 0091+96
0040/0000	LENGTH(AH	2717 BK 2994)
	018 "DIA	CIRC METAL
0030/2994	LEN=0035	INSTALLED UNKN

009007 FT

DIR: B TOTAL LEN: 16.805 MI. DIST: 02-2 SR: 3005  
 LEFT MUN: BECCARIA T RIGHT MUN: BECCARIA T

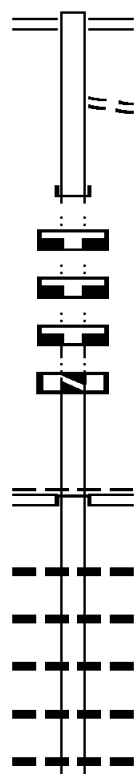
006013 FT

003485 FT

000000 FT

0030/2385	018 " DIA	CIRC METAL
	LEN=0035	INSTALLED UNKN
0030/2200	018 " DIA	CIRC METAL
	LEN=0035	INSTALLED UNKN
0030/1968	018 " DIA	CIRC METAL
	LEN=0035	INSTALLED UNKN
0030/1718	018 " DIA	CIRC METAL
	LEN=0035	INSTALLED UNKN
0030/0580	015 " DIA	CIRC CONCR
	LEN=0050	INSTALLED 1999
0030/0259	015 " DIA	CIRC METAL
	LEN=0035	INSTALLED UNKN
006013 FT	2 0 17019	0 00 0060+28
0030/0000	LENGTH(AH	2994 BK 2528)
0020/2200	018 " DIA	CIRC CONCR
	LEN=0040	INSTALLED UNKN
0020/1800	018 " DIA	CIRC CONCR
	LEN=0040	INSTALLED UNKN
0020/1480	015 " DIA	CIRC CONCR
	LEN=0035	INSTALLED UNKN
0020/1000	015 " DIA	CIRC CONCR
	LEN=0045	INSTALLED UNKN
0020/0488	018 " DIA	CIR PLASTIC
	LEN=0040	INSTALLED UNKN
003485 FT	2 0 17019	0 00 0035+00
	LYLEVILLE RD	
	(SR3008	SEG 0010/0000)
0020/0000	LENGTH(AH	2528 BK 3485)
0010/2880	015 " DIA	CIRC CONCR
	LEN=0030	INSTALLED UNKN
0010/1081	018 " DIA	CIRC CONCR
	LEN=0035	INSTALLED UNKN
0010/0708	015 " DIA	CIRC CONCR
	LEN=0035	INSTALLED UNKN
0010/0411	015 " DIA	CIRC CONCR
	LEN=0035	INSTALLED UNKN
000000 FT	2 0 17019	0 00 0000+00
	NC ST	LAWRENCE RD
	INTER-BK	ST LAWRENCE RD
	(SR1031	SEG 0010/3182)
	MFC BEGIN =	D
	BK-CAMBRIA	(11)
0010/0000	LENGTH(AH	3485 BK 0000)

025970 FT  
 025104 FT  
 025104 FT  
 025104 FT  
 025104 FT  
 025104 FT



025970 FT MAIN ST  
 0132/0866 (SR0036 SEG 0020/0000)  
 PIERCE RD  
 (T312)  
 0132/0032 2 0 17 076 0 00 0084+72  
 025104 FT SYLVIS RD  
 INTER-BK (T328)  
 0132/0000 LENGTH(AH 0866 BK 2247)  
 025104 FT LENGTH(AH 2247 BK 2896)  
 7130/0000  
 025104 FT LENGTH(AH 2896 BK 3306)  
 7120/0000  
 025104 FT LTH AH 003306 BK 000100  
 7110/0000  
 025104 FT LTH AH 000100 BK 003680  
 7102/0000 SYLVIS RD  
 INTER-AHD (T328)  
 RIDGE RD  
 (SR3001 SEG 0030/0021)  
 0100/3680 BURNSIDE T  
 018 " DIA CIR PLASTIC  
 0100/2940 LEN=0040 INSTALLED UNKN  
 018 " DIA CIR PLASTIC  
 0100/2500 LEN=0050 INSTALLED 2003  
 018 " DIA CIR PLASTIC  
 0100/2200 LEN=0040 INSTALLED UNKN  
 018 " DIA CIR PLASTIC  
 0100/1760 LEN=0040 INSTALLED UNKN  
 018 " DIA CIR PLASTIC  
 0100/1499 LEN=0040 INSTALLED UNKN

DIR: B TOTAL LEN: 4.919 MI. DIST: 02-2 SR: 3004  
 LEFT MUN: BURNSIDE T RIGHT MUN: BURNSIDE T

BETHEL RD  
(T334)

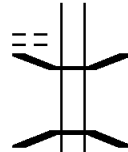
	0100/0669	024 " DIA CIRC METAL LEN=0040 INSTALLED UNKN
	0100/0427	018 " DIA CIRC METAL LEN=0040 INSTALLED UNKN
021424 FT	0100/0125	018 " DIA CIR PLASTIC LEN=0040 INSTALLED UNKN
	021424 FT	2 0 17001 0 01 0181+93 VILLAGE: SYLVIS
	0100/0000	LENGTH(AH 3680 BK 1265)
020159 FT	0090/0337	036 " DIA CIRC METAL LEN=0045 INSTALLED UNKN
	020159 FT	2 0 17001 0 01 0164+82 ADAMS RD (T308)
	0090/0000	LENGTH(AH 1265 BK 2034)
	0084/1681	018 " DIA CIR PLASTIC LEN=0040 INSTALLED 2003
0084/1153		
018125 FT	0084/0740	015 " DIA CIRC METAL LEN=0040 INSTALLED UNKN
	018125 FT	2 0 17001 0 01 0144+37
	0084/0000	LENGTH(AH 2034 BK 2035)
	0080/1716	015 " DIA CIRC METAL LEN=0035 INSTALLED UNKN
	0080/1216	018 " DIA CIRC METAL LEN=0030 INSTALLED UNKN
	0080/0778	018 " DIA CIRC METAL LEN=0030 INSTALLED UNKN
016090 FT	016090 FT	2 0 17001 0 00 0123+64
	0080/0000	LENGTH(AH 2035 BK 2374)
	0070/1755	018 " DIA CIRC METAL LEN=0030 INSTALLED UNKN
	0070/1400	018 " DIA CIR PLASTIC LEN=0030 INSTALLED UNKN
013716 FT	0070/0590	018 " DIA CIR PLASTIC LEN=0030 INSTALLED UNKN
	013716 FT	2 0 17001 0 00 0099+90 LINE RD (T327)
	0070/0000	LENGTH(AH 2374 BK 2363)
	0060/2360	018 " DIA CIRC METAL LEN=0040 INSTALLED UNKN



DIR: B TOTAL LEN: 4.919 MI. DIST: 02-2 SR: 3004  
 LEFT MUN: BURNSIDE T RIGHT MUN: BURNSIDE T

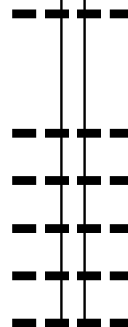
SHEPARD LANE RD  
 (T306)

0060/2220



0060/1645 BMS EN 17/3004/0060/1614  
 2 0 17001 0 00 0092+63  
 BEAVER RUN  
 0060/1614 BMSBG 17/3004/0060/1614

011353 FT



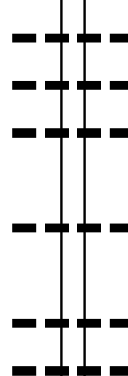
0060/0694 018 " DIA CIRC METAL  
 LEN=0040 INSTALLED UNKN  
 011353 FT 2 0 17001 0 00 0076+42  
 015 " DIA CIRC METAL  
 LEN=0030 INSTALLED UNKN  
 0060/0000 LENGTH(AH 2363 BK 2470)  
 015 " DIA CIR PLASTIC  
 0050/2080 LEN=0030 INSTALLED UNKN  
 015 " DIA CIR PLASTIC  
 0050/1725 LEN=0030 INSTALLED UNKN  
 015 " DIA CIR PLASTIC  
 0050/1450 LEN=0030 INSTALLED UNKN  
 015 " DIA CIR PLASTIC  
 0050/1065 LEN=0030 INSTALLED UNKN

008883 FT



008883 FT 2 0 17001 0 00 0051+72  
 0050/0000 LENGTH(AH 2470 BK 2780)  
 015 " DIA CIR PLASTIC  
 0040/2580 LEN=0035 INSTALLED UNKN

006103 FT



0040/1023 018 " DIA CIR PLASTIC  
 LEN=0050 INSTALLED 2003  
 030 " DIA CIR PLASTIC  
 0040/0496 LEN=0045 INSTALLED 2003  
 018 " DIA CIRC METAL  
 0040/0005 LEN=0040 INSTALLED 1992  
 006103 FT 2 0 17001 0 00 0024+01  
 0040/0000 LENGTH(AH 2780 BK 2401)  
 018 " DIA CIRC METAL  
 0030/1917 LEN=0040 INSTALLED UNKN  
 0030/0876 036 "H 00 "W MULT PLSTIC  
 LEN=0050 INSTALLED 2003  
 018 " DIA CIR PLASTIC  
 0030/0423 LEN=0050 INSTALLED UNKN  
 018 " DIA CIR PLASTIC

DIR: B TOTAL LEN: 4.919 MI. DIST: 02-2 SR: 3004  
 LEFT MUN: BURNSIDE T RIGHT MUN: BURNSIDE T

CHERRY TREE TO PATCHIN  
 (SR0219 SEG 0020/1999)

SHRYOCK RD  
 (T302)

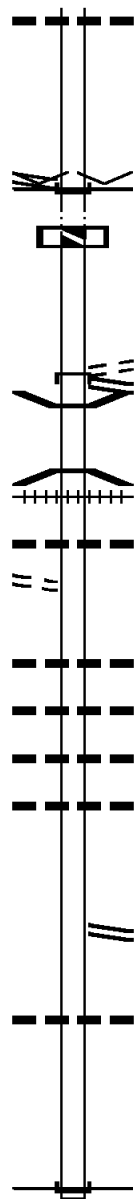
003702 FT

0030/0000  
 003702 FT

0020/1872

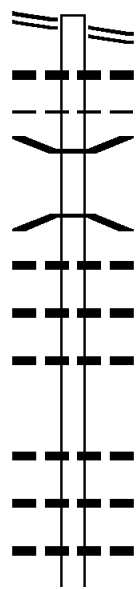
001110 FT

000000 FT



0030/0353 LEN=0050 INSTALLED 2003  
 003702 FT 2 0 17001 0 00 0000+00  
 VILLAGE: STIFFLERTOWN  
 NC SYLVIS RD  
 INTER-BK CHERRY TREE TO PATCHIN  
 (SR0219 SEG 0020/1999)  
 MFC BEGIN = E  
 LTH AH 002401 BK 000100  
 0030/0000  
 003702 FT  
 7022/0000 LTH AH 000100 BK 002592  
 INTER-AHD PATCHIN RD  
 (SR0219 SEG 0020/0765)  
 BUTTERBAUGH RD  
 (T300)  
 PATCHIN RD  
 (SR0219 SEG 0020/0765)  
 0020/2592  
 0020/2139 BMSEN 17/3004/0020/2067  
 1 0 00571 1 00 0020+77  
 W BR SUSQUEHANNA RIVER  
 0020/2067  
 0020/1992 BMSBG 17/3004/0020/2067  
 (AAR 527130F) #TRKS 01  
 018 "DIA CIRC CONCR  
 0020/1955 LEN=0030 INSTALLED 1997  
 " "  
 0020/1017 018 "DIA CIRC METAL  
 LEN=0030 INSTALLED UNKN  
 0020/0620 018 "DIA CIRC METAL  
 LEN=0035 INSTALLED UNKN  
 0020/0406 015 "DIA CIRC CONCR  
 LEN=0025 INSTALLED UNKN  
 0020/0030 015 "DIA CIRC CONCR  
 LEN=0044 INSTALLED UNKN  
 001110 FT 1 0 00571 1 00 0000+00  
 NC STIFFLERTOWN RD  
 STIFFLERTOWN RD  
 (SR3002 SEG 0010/1681)  
 0020/0000 LENGTH(AH 2592 BK 1110)  
 0010/0170 018 "DIA CIRC METAL  
 LEN=0040 INSTALLED UNKN  
 000000 FT 1 0 00571 0 00 0029+16  
 NC STIFFLER HILL RD  
 INTER-BK CHERRY TREE RD  
 (SR1026 SEG 0070/2993)  
 MFC BEGIN = D  
 BK-INDIANA (32)  
 0010/0000 LENGTH(AH 1110 BK 0000)

LA JOSE RD 054348 FT  
 (SR3016 SEG 0140/0000) 0180/1743



052605 FT

054348 FT LA JOSE RD  
 0180/1743 (SR3016 SEG 0140/0000)  
 0180/1600 018 " DIA CIRC METAL  
 0180/1584 LEN=0040 INSTALLED UNKN  
 0180/1352 NEWBURG  
 FERGUSON T  
 BMSSEN 17/3003/0180/1342  
 0 0 00000 0 00 0000+00  
 WOODS RUN  
 0180/1342 BMSBG 17/3003/0180/1342  
 018 " DIA CIRC METAL  
 0180/0922 LEN=0045 INSTALLED UNKN  
 018 " DIA CIRC METAL  
 0180/0420 LEN=0040 INSTALLED UNKN  
 018 " DIA CIRC METAL  
 0180/0320 LEN=0040 INSTALLED UNKN  
 052605 FT 2 0 17018 0 00 0524+94  
 S 0180/0000 LENGTH(AH 1743 BK 2883)  
 018 " DIA CIRC METAL  
 0170/2594 LEN=0040 INSTALLED UNKN  
 018 " DIA CIRC METAL  
 0170/2316 LEN=0035 INSTALLED UNKN  
 018 " DIA CIRC METAL  
 0170/2098 LEN=0035 INSTALLED UNKN  
 024 " DIA CIRC METAL

DIR: B TOTAL LEN: 10.293 MI. DIST: 02-2 SR: 3003  
 LEFT MUN: FERGUSON T RIGHT MUN: FERGUSON T

049722 FT

046233 FT

0170/1952	LEN=0035	INSTALLED UNKN
	018 "DIA	CIRC METAL
0170/1665	LEN=0040	INSTALLED UNKN
	018 "DIA	CIRC METAL
0170/1468	LEN=0040	INSTALLED UNKN
	018 "DIA	CIRC METAL
0170/0759	LEN=0040	INSTALLED UNKN
	036 "DIA	CIRC METAL
0170/0236	LEN=0040	INSTALLED UNKN
049722 FT	2 0 17018 0 00 0496+43	GILBERT RD
	(T418)	
0170/0000	LENGTH(AH 2883 BK 3489)	
	018 "DIA	CIRC METAL
0160/3027	LEN=0040	INSTALLED UNKN
	018 "DIA	CIRC METAL
0160/2720	LEN=0040	INSTALLED UNKN
	018 "DIA	CIRC METAL
0160/2500	LEN=0040	INSTALLED UNKN
	018 "DIA	CIRC METAL
0160/1950	LEN=0040	INSTALLED UNKN
	036 "DIA	CIRC METAL
0160/1690	LEN=0040	INSTALLED UNKN
	018 "DIA	CIRC METAL
0160/1116	LEN=0040	INSTALLED UNKN
	018 "DIA	CIRC METAL
0160/0794	LEN=0040	INSTALLED UNKN
	018 "DIA	CIRC METAL
0160/0592	LEN=0040	INSTALLED UNKN
	018 "DIA	CIRC METAL
0160/0180	LEN=0040	INSTALLED UNKN
0160/0023	BMSFN 17/3003/0160/0000	
046233 FT	2 0 17018 0 00 0461+64	BARRETT RUN
	BMSBG 17/3003/0160/0000	
0160/0000	LENGTH(AH 3489 BK 3786)	
	018 "DIA	CIRC METAL
0150/3590	LEN=0035	INSTALLED UNKN
	018 "DIA	CIRC METAL
0150/3190	LEN=0035	INSTALLED UNKN
	018 "DIA	CIRC METAL
0150/2933	LEN=0035	INSTALLED UNKN
	018 "DIA	CIRC METAL
0150/2673	LEN=0035	INSTALLED UNKN
	018 "DIA	CIRC METAL
0150/1836	LEN=0035	INSTALLED UNKN
	018 "DIA	CIRC METAL
0150/1470	LEN=0035	INSTALLED UNKN

DIR: B TOTAL LEN: 10.293 MI. DIST: 02-2 SR: 3003  
 LEFT MUN: FERGUSON T RIGHT MUN: FERGUSON T

Stationing	Length	Material	Notes
0150/1169	0040	018" DIA CIRC METAL	INSTALLED UNKN
0150/0850	0035	036" H 36" W CON BOX CUL	INSTALLED UNKN
042447 FT	042447 FT	2 0 17018 0 00 0423+85	FERGUSON CHEST T
0150/0000	3786	018" DIA CIRC METAL	LENGTH(AH 3786 BK 2387) INSTALLED UNKN
0140/2347	0035	018" DIA CIRC METAL	INSTALLED UNKN
0140/2132	0040	018" DIA CIRC METAL	INSTALLED UNKN
0140/2104			
0140/2016	0040	018" DIA CIRC METAL	INSTALLED UNKN
0140/1925	0040	018" DIA CIRC METAL	INSTALLED UNKN
0140/1774	0045	018" DIA CIRC METAL	INSTALLED UNKN
0140/1607	0040	024" DIA CIRC METAL	INSTALLED UNKN
0140/1355	0035	018" DIA CIRC METAL	INSTALLED UNKN
0140/0920	0035	018" DIA CIRC METAL	INSTALLED UNKN
0140/0728	0035	015" DIA CIRC METAL	INSTALLED UNKN
0140/0508	0035	018" DIA CIRC METAL	INSTALLED UNKN
0140/0215	0035	018" DIA CIRC METAL	INSTALLED UNKN
040060 FT	040060 FT	2 0 17018 0 00 0400+00	FERGUSON CHEST T
0140/0000	2387	018" DIA CIRC METAL	LENGTH(AH 2387 BK 2526) INSTALLED UNKN
0130/2328	0035	018" DIA CIRC METAL	INSTALLED UNKN
0130/2062	0035	018" DIA CIRC METAL	INSTALLED UNKN
0130/1928	0035	018" DIA CIRC METAL	INSTALLED UNKN
0130/1804	0040	018" DIA CIR PLASTIC	INSTALLED 2003
0130/1658	0035	018" DIA CIRC METAL	INSTALLED UNKN
0130/1520	0035	018" DIA CIRC METAL	INSTALLED UNKN
0130/1150	0035	018" DIA CIRC METAL	INSTALLED UNKN

HOLES RD  
(T934)

DIR: B TOTAL LEN: 10.293 MI. DIST: 02-2 SR: 3003  
 LEFT MUN: CHEST T RIGHT MUN: CHEST T

037534 FT

0130/0983	LEN=0040	INSTALLED UNKN
018 "DIA	CIRC METAL	
0130/0680	LEN=0035	INSTALLED UNKN
018 "DIA	CIRC METAL	
0130/0550	LEN=0035	INSTALLED UNKN
037534 FT	2 0 17018 0 00 0374+94	
	VILLAGE: THOMPSONTOWN	
018 "DIA	CIRC METAL	
LEN=0020	INSTALLED UNKN	
LENGTH(AH 2526 BK 3553)		
018 "DIA	CIRC METAL	
0120/3262	LEN=0040	INSTALLED UNKN
018 "DIA	CIRC METAL	
0120/3028	LEN=0040	INSTALLED UNKN
018 "DIA	CIRC METAL	
0120/2717	LEN=0035	INSTALLED UNKN
018 "DIA	CIRC METAL	
0120/2495	LEN=0035	INSTALLED UNKN
015 "DIA	CIRC METAL	
0120/1907	LEN=0035	INSTALLED UNKN
018 "DIA	CIRC METAL	
0120/1527	LEN=0035	INSTALLED UNKN
	BALLAROTT RD	

033981 FT

0120/0979	(T144)	
018 "DIA	CIRC METAL	
0120/0706	LEN=0030	INSTALLED UNKN
033981 FT	2 0 17018 0 00 0339+67	
0120/0000	LENGTH(AH 3553 BK 3320)	
018 "DIA	CIRC METAL	
0110/3005	LEN=0035	INSTALLED UNKN
018 "DIA	CIRC METAL	
0110/2510	LEN=0035	INSTALLED UNKN
018 "DIA	CIRC METAL	
0110/1555	LEN=0035	INSTALLED UNKN
018 "DIA	CIRC METAL	
0110/1395	LEN=0035	INSTALLED UNKN

030661 FT

030661 FT	2 0 17018 0 00 0305+95	
	NC THOMPSONTOWN RD	
	BERWINDALE RD	
	(SR3022 SEG 0010/0000)	
0110/0000	LENGTH(AH 3320 BK 3601)	
	015 "DIA CIRC METAL	

DIR: B TOTAL LEN: 10.293 MI. DIST: 02-2 SR: 3003  
 LEFT MUN: CHEST T RIGHT MUN: CHEST T

RABBIT HILL RD  
 (T415)

0100/1386

027060 FT

023864 FT

NORTH CAMP RD  
 (SR3014 SEG 0190/2044)

0080/0000

MCPHERRON RD  
 (T409)

0070/1999

0100/2525	LEN=0035	INSTALLED UNKN
	015 "DIA	CIRC METAL
0100/2285	LEN=0035	INSTALLED UNKN
	018 "DIA	CIR PLASTIC
0100/2059	LEN=0040	INSTALLED 2003
0100/0500	LEN=0040	INSTALLED UNKN
027060 FT	2 0 17018	0 00 0270+00
0100/0000	LENGTH(AH	3601 BK 3196)
0090/2565	LEN=0030	INSTALLED UNKN
	015 "DIA	CIRC METAL
0090/2230	LEN=0030	INSTALLED UNKN
0090/1334	LEN=0030	INSTALLED 2003
	018 "DIA	CIR PLASTIC
0090/0800	LEN=0030	INSTALLED 2003
023864 FT	2 0 17018	0 00 0238+10
	BLACK ELK RD	(SR3014 SEG 0200/0000)
	MFC BEGIN = E	
0090/0000	LENGTH(AH	3196 BK 3247)
0080/2757	LEN=0040	INSTALLED UNKN
	018 "DIA	CIRC METAL
0080/2230	LEN=0040	INSTALLED UNKN
	021 "DIA	CIR PLASTIC
0080/0270	LEN=0040	INSTALLED 2004
020617 FT	2 0 17018	0 00 0205+60
	VILLAGE: MCPHERRON	
0080/0000	LENGTH(AH	3247 BK 3074)
0070/1353	LEN=0040	INSTALLED 2004
	018 "DIA	CIR PLASTIC

DIR: B TOTAL LEN: 10.293 MI. DIST: 02-2 SR: 3003  
 LEFT MUN: CHEST T RIGHT MUN: CHEST T

017543 FT

017543 FT 2 0 17018 0 00 0174+33  
 0070/0000 LENGTH(AH 3074 BK 2954)



0060/1430 018 "DIA CIR PLASTIC  
 LEN=0040 INSTALLED 2004

014589 FT

014589 FT 2 0 17018 0 00 0145+06  
 0060/0000 LENGTH(AH 2954 BK 3497)



0050/2905 018 "DIA CIRC METAL  
 LEN=0035 INSTALLED UNKN



0050/2767 018 "DIA CIR PLASTIC  
 LEN=0040 INSTALLED UNKN



0050/2607 018 "DIA CIRC METAL  
 LEN=0035 INSTALLED UNKN



0050/2395 018 "DIA CIR PLASTIC  
 LEN=0050 INSTALLED 2011



0050/0250 018 "DIA CIR PLASTIC  
 LEN=0010 INSTALLED 2004



0050/0190 018 "DIA CIR PLASTIC  
 LEN=0040 INSTALLED 2004

011092 FT

011092 FT 2 0 17018 0 00 0110+31  
 0050/0000 LENGTH(AH 3497 BK 3046)



0040/2495 018 "DIA CIRC METAL  
 LEN=0045 INSTALLED UNKN



0040/1830 018 "DIA CIR PLASTIC  
 LEN=0035 INSTALLED UNKN




0040/0760 018 "DIA CIR PLASTIC  
 LEN=0035 INSTALLED UNKN



0040/0450 018 "DIA CIRC CONCR  
 LEN=0035 INSTALLED UNKN

008046 FT

008046 FT 2 0 17018 0 00 0080+06  
 NC PU NUNKIN RIDGE RD



MFC BEGIN = D



DIR: B TOTAL LEN: 10.293 MI. DIST: 02-2 SR: 3003  
 LEFT MUN: CHEST T RIGHT MUN: CHEST T

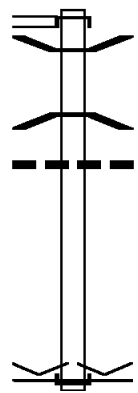
(SR3006 SEG 0110/3096) 0040/0000

0040/0000	LENGTH(AH 3046 BK 2041)
0030/2010	018 "DIA CIR PLASTIC LEN=0070 INSTALLED 1978
0030/1080	018 "DIA CIR METAL LEN=0070 INSTALLED 2000
0030/0670	018 "DIA CIR PLASTIC LEN=0040 INSTALLED UNKN
006005 FT	2 0 17018 0 00 0059+67
0030/0000	LENGTH(AH 2041 BK 2286) 015 "DIA CIR PLASTIC LEN=0040 INSTALLED UNKN
0020/2273	018 "DIA CIR PLASTIC LEN=0040 INSTALLED UNKN
0020/1890	018 "DIA CIR PLASTIC LEN=0040 INSTALLED UNKN
0020/1545	018 "DIA CIR PLASTIC LEN=0040 INSTALLED UNKN
0020/1002	FORESTRY RD (FRST) 015 "DIA CIR CONCR LEN=0030 INSTALLED UNKN
0020/0985	015 "DIA CIR CONCR LEN=0030 INSTALLED UNKN
0020/0675	015 "DIA CIR CONCR LEN=0030 INSTALLED UNKN
003719 FT	2 0 17018 0 00 0036+92
0020/0000	015 "DIA CIR CONCR LEN=0035 INSTALLED UNKN
0010/3267	LENGTH(AH 2286 BK 3719) 018 "DIA CIR CONCR LEN=0040 INSTALLED UNKN
0010/2505	018 "DIA CIR CONCR LEN=0040 INSTALLED UNKN
0010/1882	015 "DIA CIR CONCR LEN=0040 INSTALLED UNKN
0010/1367	018 "DIA CIR CONCR LEN=0040 INSTALLED UNKN
0010/0844	018 "DIA CIR METAL LEN=0035 INSTALLED UNKN
0010/0334	018 "DIA CIR PLASTIC LEN=0030 INSTALLED UNKN
000000 FT	2 0 17018 0 00 0000+00
NC BA	ARRONS RD
INTER-BK	HIGHLAND AV (SR4017 SEG 0130/1720) MFC BEGIN = E BK-CAMBRIA (11)
0010/0000	LENGTH(AH 3719 BK 0000)

EXTRACT DATE: 12/18/2023 ROADWAY MANAGEMENT SYSTEM PAGE NUMBER: 551  
 PRINT DATE: 12/19/2023 SLD COUNTY/SR - ANNUAL PRINT COUNTY: CLEARFIELD  
 DIR: B TOTAL LEN: .318 MI. DIST: 02-2 SR: 3002  
 LEFT MUN: BURNSIDE T RIGHT MUN: BURNSIDE T

STIFFLER HILL RD 001681 FT  
 (SR3004 SEG 0020/0000) 0010/1681

000000 FT

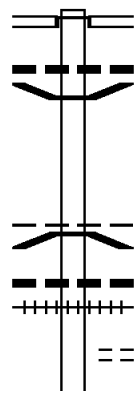


001681 FT  
 INTER-AHD STIFFLERTOWN RD  
 0010/1681 (SR3004 SEG 0020/0000)  
 0010/1193 BMSSEN 17/3002/0010/1179  
 1 0 00571 0 00 0011+82  
 KELLER RUN  
 0010/1179 BMSBG 17/3002/0010/1179  
 018 " DIA CIRC METAL  
 0010/0771 LEN=0035 INSTALLED UNKN  
 000000 FT 1 0 00571 0 00 0000+00  
 VILLAGE: STIFFLERTOWN  
 NC ST STIFFLERTOWN RD  
 INTER-BK FRONT ST  
 (SR1026 SEG 0080/0000)  
 MFC BEGIN = D  
 BK-INDIANA (32)  
 0010/0000 LENGTH(AH 1681 BK 0000)

EXTRACT DATE: 12/18/2023 ROADWAY MANAGEMENT SYSTEM PAGE NUMBER: 550  
 PRINT DATE: 12/19/2023 SLD COUNTY/SR - ANNUAL PRINT COUNTY: CLEARFIELD  
 DIR: B TOTAL LEN: 11.708 MI. DIST: 02-2 SR: 3001  
 LEFT MUN: BELL T RIGHT MUN: BELL T

061818 FT

061331 FT



061818 FT  
 INTER-AHD

0240/0487

0240/0435

0240/0157

061331 FT

5 0240/0000

0230/1228

0230/0947

0230/0830

BANNER RIDGE RD  
 (T324)  
 COLONEL DRAKE HW  
 (SR0036 SEG 0260/0897)  
 024 " DIA CIRC METAL  
 LEN=0040 INSTALLED UNKN  
 BMSSEN 17/3001/0240/0007  
 2 0 17002 1 00 0000+00  
 CHEST CREEK  
 BMSBG 17/3001/0240/0007  
 BELL  
 MAHAFFEY B  
 LENGTH(AH 0487 BK 1510)  
 018 " DIA CIR PLASTIC  
 LEN=0055 INSTALLED 2002  
 (AAR 506107D)#TRKS 01  
 SUNDERLAND LN  
 (TWP )  
 018 " DIA CIR PLASTIC

DIR: B TOTAL LEN: 11.708 MI.  
 LEFT MUN: MAHAFFEY B

DIST: 02-2 SR: 3001  
 RIGHT MUN: MAHAFFEY B

Stationing	Description	Material	Length	Notes
059821 FT	0230/0406	LEN=0040 015" DIA CIRC METAL	040	INSTALLED 2001
	0230/0248	LEN=0060	060	INSTALLED UNKN
	059821 FT	2 0 17002 0 00 0598+87		
	0230/0000	LENGTH(AH 1510 BK 2391)		MAHAFFEY BELL T
	0220/2349	018" DIA CIRC PLASTIC		
	0220/2280	LEN=0050 015" DIA CIRC METAL	050	INSTALLED 2016
	0220/1905	LEN=0040 015" DIA CIRC METAL	040	INSTALLED UNKN
	0220/1633	LEN=0045 015" DIA CIRC METAL	045	INSTALLED UNKN
	0220/1370	LEN=0050 015" DIA CIRC METAL	050	INSTALLED UNKN
	0220/1134	LEN=0045 018" DIA CIRC PLASTIC	045	INSTALLED UNKN
	0220/0928	LEN=0050 015" DIA CIRC METAL	050	INSTALLED UNKN
	0220/0775	LEN=0050 018" DIA CIRC PLASTIC	050	INSTALLED UNKN
	0220/0633	LEN=0060 018" DIA CIRC CONCR	060	INSTALLED 2016
	0220/0330	LEN=0045	045	INSTALLED 1999
2 0 17002 0 00 0574+72 057430 FT COVERED BRIDGE RD (T322) DEER RUN RD (T323)	0220/0000			
	0220/0000	LENGTH(AH 2391 BK 2985)		
	0210/2376	015" DIA CIRC CONCR LEN=0045	045	INSTALLED 1999
	0210/1975	015" DIA CIRC METAL LEN=0050	050	INSTALLED UNKN
	0210/1365	015" DIA CIRC METAL LEN=0045	045	INSTALLED UNKN
054445 FT	054445 FT	2 0 17002 0 00 0544+90		VILLAGE: BETHLEHEM
	0210/0000	LENGTH(AH 2985 BK 2979)		
	0200/2190	018" DIA CIRC METAL LEN=0040	040	INSTALLED UNKN
	0200/1870	018" DIA CIRC METAL LEN=0050	050	INSTALLED UNKN
		018" DIA CIRC METAL		

DIR: B TOTAL LEN: 11.708 MI. DIST: 02-2 SR: 3001  
 LEFT MUN: BELL T RIGHT MUN: BELL T

051466 FT

0200/1334 LEN=0040 INSTALLED UNKN  
 015 "DIA CIRC METAL  
 0200/0850 LEN=0035 INSTALLED UNKN  
 051466 FT 2 0 17002 0 00 0514+94  
 0200/0000 LENGTH(AH 2979 BK 2862)  
 018 "DIA CIRC METAL  
 0190/2862 LEN=0020 INSTALLED UNKN  
 018 "DIA CIRC METAL  
 0190/2143 LEN=0040 INSTALLED 2004

048604 FT

0190/0048 HURD RD  
 (T325)  
 018 "DIA CIRC METAL  
 0190/0005 LEN=0045 INSTALLED UNKN  
 048604 FT 2 0 17002 0 00 0486+17  
 BURN SIDE T  
 0190/0000 LENGTH(AH 2862 BK 2610)  
 LC TO HURD RD  
 (CONN)  
 0180/2567 015 "DIA CIRC METAL  
 0180/2190 LEN=0050 INSTALLED UNKN

045994 FT

0180/0928 015 "DIA CIRC METAL  
 LEN=0050 INSTALLED UNKN  
 0180/0035 018 "DIA CIR PLASTIC  
 045994 FT LEN=0019 INSTALLED 2005  
 2 0 17002 0 00 0459+50  
 LEE HOLLOW RD  
 (T323)  
 NC BE THLEHEM HILL RD  
 RACE RD  
 (SR3023 SEG 0020/2730)  
 0180/0000 LENGTH(AH 2610 BK 1556)

044438 FT

0170/0929 015 "DIA CIRC METAL  
 LEN=0050 INSTALLED UNKN  
 0170/0550 015 "DIA CIRC METAL  
 0170/0017 BMS EN 17/3001/0170/0000  
 044438 FT 2 0 17002 0 00 0443+95

DIR: B TOTAL LEN: 11.708 MI. DIST: 02-2 SR: 3001  
 LEFT MUN: BURNSIDE T RIGHT MUN: BURNSIDE T

LC TO HUTTON RD  
 (CONN)  
 HUTTON RD  
 (T322)

MOUNT ZION RD  
 (T132)

NEBO RD  
 (T326)

0160/1898

0160/1610

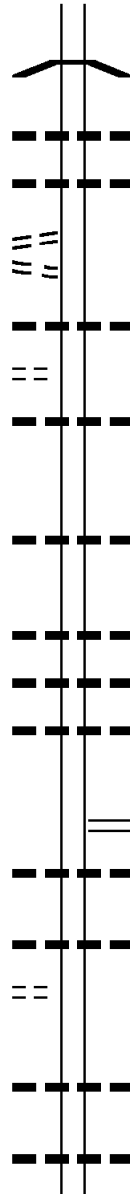
0160/1134

041319 FT

038748 FT

0140/1875

036025 FT



DEER RUN  
 BMSBG 17/3001/0170/0000  
 LENGTH(AH 1556 BK 3119)

5 0170/0000

0160/2482 018 "DIA CIRC METAL  
 LEN=0045 INSTALLED UNKN

0160/1905 018 "DIA CIRC METAL  
 LEN=0045 INSTALLED UNKN

0160/1180 018 "DIA CIRC METAL  
 LEN=0045 INSTALLED UNKN

0160/0580 018 "DIA CIR PLASTIC  
 LEN=0040 INSTALLED 2000

5 0160/0000 041319 FT 2 0 17002 0 00 0412+69  
 LENGTH(AH 3119 BK 2571)

0150/1883 018 "DIA CIRC METAL  
 LEN=0035 INSTALLED UNKN

0150/0750 015 "DIA CIRC METAL  
 LEN=0045 INSTALLED UNKN

0150/0446 015 "DIA CIRC METAL  
 LEN=0040 INSTALLED UNKN

0150/0255 024 "DIA CIR PLASTIC  
 LEN=0045 INSTALLED 2004

038748 FT 038748 FT 2 0 17002 0 00 0386+92

5 0150/0000 TOWN RD  
 (SR3016 SEG 0080/0000)  
 LENGTH(AH 2571 BK 2723)

0140/2637 015 "DIA CIRC METAL  
 LEN=0045 INSTALLED UNKN

0140/1900 015 "DIA CIRC METAL  
 LEN=0045 INSTALLED UNKN

0140/0900 024 "DIA CIRC METAL  
 LEN=0040 INSTALLED UNKN

0140/0095 015 "DIA CIRC METAL  
 LEN=0045 INSTALLED UNKN

036025 FT 036025 FT 2 0 17002 0 00 0359+75

DIR: B TOTAL LEN: 11.708 MI. DIST: 02-2 SR: 3001  
 LEFT MUN: BURNSIDE T RIGHT MUN: BURNSIDE T

2 0 17002 0 00 0335+12 033556 FT  
 BYERS RD  
 (SR3016 SEG 0070/1894) 0130/0000

		5	0140/0000	LENGTH(AH 2723 BK 2469)
---	---		0130/1470	015 "DIA CIRC METAL LEN=0050 INSTALLED 1999
---	---		0130/0856	015 "DIA CIRC METAL LEN=0045 INSTALLED UNKN
---	---		0130/0360	015 "DIA CIRC METAL LEN=0045 INSTALLED 1999
==		5	0130/0000	LENGTH(AH 2469 BK 3578)
---	---		0120/3535	015 "DIA CIRC METAL LEN=0045 INSTALLED 2007
---	---		0120/2920	015 "DIA CIRC METAL LEN=0045 INSTALLED UNKN
---	---		0120/2290	015 "DIA CIRC METAL LEN=0030 INSTALLED UNKN
	==		0120/2235	MARSHALL RD (T319)
---	---		0120/1964	015 "DIA CIRC METAL LEN=0040 INSTALLED UNKN
---	---		0120/1543	015 "DIA CIRC METAL LEN=0035 INSTALLED UNKN
---	---		0120/0987	015 "DIA CIRC METAL LEN=0045 INSTALLED UNKN
			029978 FT	2 0 17002 0 00 0299+02
		5	0120/0000	LENGTH(AH 3578 BK 2948)
---	---		0110/2475	018 "DIA CIR PLASTIC LEN=0040 INSTALLED 2016
---	---		0110/1935	015 "DIA CIRC METAL LEN=0040 INSTALLED UNKN
---	---		0110/1040	015 "DIA CIRC METAL LEN=0030 INSTALLED UNKN
			027030 FT	015 "DIA CIRC METAL LEN=0035 INSTALLED UNKN
			027030 FT	2 0 17002 0 00 0269+75 (TBK) FIVE POINTS RD (T329)
	==	5	0110/0000	LENGTH(AH 2948 BK 2445)
---	---		0100/2420	015 "DIA CIRC METAL LEN=0030 INSTALLED 1999

DIR: B TOTAL LEN: 11.708 MI. DIST: 02-2 SR: 3001  
 LEFT MUN: BURNSIDE T RIGHT MUN: BURNSIDE T

Stationing	Segment	Material	Length	Notes
	0100/1915	015" DIA CIRC METAL	LEN=0030	INSTALLED UNKN
	0100/1013	015" DIA CIRC METAL	LEN=0045	INSTALLED UNKN
	0100/0957	015" DIA CIRC METAL	LEN=0045	INSTALLED UNKN
024585 FT	0100/0295	015" DIA CIRC METAL	LEN=0030	INSTALLED UNKN
	024585 FT	2 0 17002 0 00	0245+22	
	0100/0000	LENGTH(AH 2445 BK 2580)		
	0090/1649	015" DIA CIRC METAL	LEN=0040	INSTALLED UNKN
SAWMILL RUN RD (T337)	0090/1299	021"H 15"W ELLIP METAL	LEN=0040	INSTALLED 2009
	0090/1250	015" DIA CIRC METAL	LEN=0035	INSTALLED 1999
	0090/0539	OWENS RD (T317)		
	0090/0283	018" DIA CIR PLASTIC	LEN=0035	INSTALLED 1999
2 0 17002 0 00 0219+55	022005 FT			
HARMONY RD (SR3014 SEG 0060/2787)	0090/0000	LENGTH(AH 2580 BK 2438)		
	0080/1797	015" DIA CIRC CONCR	LEN=0040	INSTALLED UNKN
	0080/0010	018" DIA CIRC CONCR	LEN=0020	INSTALLED UNKN
019567 FT	019567 FT	2 0 17002 0 00	0194+85	
	0080/0000	LENGTH(AH 2438 BK 2968)		
	0070/2352	015" DIA CIRC CONCR	LEN=0040	INSTALLED UNKN
	0070/1616	018" DIA CIRC CONCR	LEN=0035	INSTALLED UNKN
YOUNG RD (T313)	0070/1586			



DIR: B TOTAL LEN: 11.708 MI. DIST: 02-2 SR: 3001  
 LEFT MUN: BURNSIDE T RIGHT MUN: BURNSIDE T

Stationing	Segment	Material	Length	Notes
	0070/1070	015 " DIA CIRC CONCR	LEN=0040	INSTALLED 1999
016599 FT	0070/0360	015 " DIA CIRC CONCR	LEN=0040	INSTALLED UNKN
	016599 FT	2 0 17002	0 00	0165+17
	0070/0000	LENGTH(AH	2968 BK	2731)
	0060/2455	018 " DIA CIRC CONCR	LEN=0045	INSTALLED UNKN
	0060/1218	015 " DIA CIRC CONCR	LEN=0035	INSTALLED UNKN
013868 FT	0060/0050	015 " DIA CIRC CONCR	LEN=0040	INSTALLED UNKN
	013868 FT	2 0 17002	0 00	0138+06
		WESTOVER RD		
		(SR3006 SEG 0010/0000)		
	0060/0000	LENGTH(AH	2731 BK	3301)
	0050/2850	015 " DIA CIRC CONCR	LEN=0035	INSTALLED UNKN
CABIN RD (T311)	0050/1666	015 " DIA CIRC CONCR	LEN=0035	INSTALLED UNKN
0050/1360	0050/1028	015 " DIA CIRC CONCR	LEN=0035	INSTALLED UNKN
010567 FT	010567 FT	2 0 17002	0 00	0105+05
	0050/0000	LENGTH(AH	3301 BK	3278)
HARKLE RD (T309)	0040/2107	015 " DIA CIRC CONCR	LEN=0040	INSTALLED UNKN
	0040/1896	015 " DIA CIRC CONCR	LEN=0040	INSTALLED UNKN
	0040/1532	015 " DIA CIRC CONCR	LEN=0040	INSTALLED UNKN
	0040/1150	015 " DIA CIRC CONCR	LEN=0035	INSTALLED UNKN
007289 FT	007289 FT	2 0 17002	0 00	0072+24
	0040/0000	LENGTH(AH	3278 BK	1574)

DIR: B TOTAL LEN: 11.708 MI. DIST: 02-2 SR: 3001  
 LEFT MUN: BURNSIDE T RIGHT MUN: BURNSIDE T

Location / Segment	Segment ID	Length (FT)	Material / Details	Installation / Notes
SYLVIS RD (SR3004 SEG 0100/3680)	0030/0800		018 " DIA CIRC METAL LEN=0040	INSTALLED UNKN
	0030/0180		015 " DIA CIRC METAL LEN=0040	INSTALLED UNKN
	0030/0021	005715 FT	018 " DIA CIR PLASTIC LEN=0040 2 0 17002 0 00 0056+58 SYLVIS RD (T328)	INSTALLED UNKN
	0030/0000		LENGTH(AH 1574 BK 3176) 018 " DIA CIR PLASTIC LEN=0010	INSTALLED 2005
MCKEE RD (T307)	0020/2448		024 " DIA CIRC METAL LEN=0040	INSTALLED 2000
	0020/3135		018 " DIA CIR PLASTIC LEN=0010	INSTALLED 2005
	0020/1126		018 " DIA CIRC CONCR LEN=0045	INSTALLED UNKN
	0020/1060		015 " DIA CIRC CONCR LEN=0045	INSTALLED UNKN
MCCULLEY RD (T305)	0020/0586		036 " DIA CIRC CONCR LEN=0035	INSTALLED UNKN
	0020/0266	002539 FT	2 0 17002 0 00 0024+83 VILLAGE: SYLVIS	INSTALLED UNKN
	0020/0000		LENGTH(AH 3176 BK 2539)	
	0010/1392		018 " DIA CIRC CONCR LEN=0045	INSTALLED UNKN
000000 FT	0010/1051		018 " DIA CIRC CONCR LEN=0045	INSTALLED UNKN
	0010/0076	000000 FT	018 " DIA CIRC CONCR LEN=0035 2 0 17002 0 00 0000+00 NC RIDGE RD INTER-BK SCHOOL BUS RD (TWP) MFC BEGIN = E	INSTALLED 1999
	0010/0000		LENGTH(AH 2539 BK 0000)	

EXTRACT DATE: 12/18/2023 ROADWAY MANAGEMENT SYSTEM PAGE NUMBER: 542  
PRINT DATE: 12/19/2023 SLD COUNTY/SR - ANNUAL PRINT COUNTY: CLEARFIELD  
DIR: B TOTAL LEN: .000 MI. DIST: 02-2 SR: 2053  
LEFT MUN: BOGGS T RIGHT MUN: BOGGS T

000000 FT



000000 FT  
7010/0000 LENGTH(AH 0351 BK 0000)

DIR: B TOTAL LEN: 8.889 MI. DIST: 02-2 SR: 2051  
 LEFT MUN: BOGGS T RIGHT MUN: BOGGS T

SR	DESCRIPTION	START	END	LENGTH	DETAILS
SR 2049 SH (SR2049 SEG 0010/0000)		0170/3660	046933 FT	0170/3660	INTER-AHD (SR2034 SH SEG 0010/0000) 024 " DIA CIRC CONCR LEN=0050 INSTALLED UNKN TWOEY HOLLOW RD (T667)
OLD VALLEY RD (T757)		0170/2089		0170/2300	018 " DIA CIRC CONCR LEN=0030 INSTALLED UNKN
				0170/1260	036 " DIA CIRC METAL LEN=0035 INSTALLED UNKN
				0170/1116	018 " DIA CIRC CONCR LEN=0064 INSTALLED 1999
ALBERT RUN RD (T759)		0170/0914		0170/0701	018 " DIA CIRC CONCR LEN=0040 INSTALLED 1999
				0170/0500	015 " DIA CIRC CONCR LEN=0065 INSTALLED UNKN

DIR: B TOTAL LEN: 8.889 MI. DIST: 02-2 SR: 2051  
 LEFT MUN: BOGGS T RIGHT MUN: BOGGS T

Stationing	Description	Material	Length	Notes
043273 FT	0170/0152	018" DIA CIRC CONCR	LEN=0056	INSTALLED 1999
	043273 FT	2 0 17056 0 00 0454+45		
	0170/0000	LENGTH(AH 3660 BK 3660)		
039613 FT	0160/0040	018" DIA CIRC METAL	LEN=0050	INSTALLED UNKN
2 0 17056 0 00 0418+29	039613 FT	018" DIA CIRC CONCR	LEN=0056	INSTALLED 1999
OLD ERIE PIKE		OLD ERIE PIKE		
(SR2024 SEG 0220/1822)	0160/0000	(SR2024 SEG 0220/1822)		LENGTH(AH 3660 BK 2212)
037401 FT	0150/0800	018" DIA CIR PLASTIC	LEN=0040	INSTALLED 2008
	037401 FT	2 0 17056 0 00 0395+81		
	0150/0000	LENGTH(AH 2212 BK 2854)		
034547 FT	0140/2221	018" DIA CIR PLASTIC	LEN=0040	INSTALLED 2008
	0140/1391	LC TO HARTMAN RD		(CONN)
	0140/1326	018" DIA CIRC METAL	LEN=0040	INSTALLED UNKN
	0140/1267	HARTMAN RD		(T668)
	0140/0685	018" DIA CIRC METAL	LEN=0040	INSTALLED UNKN
	0140/0016	018" DIA CIR PLASTIC	LEN=0050	INSTALLED 2008
	034547 FT	2 0 17056 0 00 0367+27		
	0140/0000	LENGTH(AH 2854 BK 3766)		
	0130/2950	018" DIA CIR PLASTIC	LEN=0040	INSTALLED 2008

DIR: B TOTAL LEN: 8.889 MI. DIST: 02-2 SR: 2051  
 LEFT MUN: BOGGS T RIGHT MUN: BOGGS T

EAGLE EYE RD  
(T670)

0130/2328

0130/2346	018 " DIA	CIRC METAL	LEN=0040	INSTALLED UNKN
0130/2310	018 " DIA	CIR PLASTIC	LEN=0040	INSTALLED 2001
0130/2113		WOODS HOLLOW RD		(T669)

030781 FT

0130/0840	018 " DIA	CIR PLASTIC	LEN=0080	INSTALLED 2008
0130/0241	024 " DIA	CIRC METAL	LEN=0035	INSTALLED UNKN
030781 FT	2 0	17056	0 00	0329+61
0130/0000	LENGTH(AH 3766 BK 3837)			

GOSS CEMETERY RD  
(T672)

0120/2012

0120/2703	024 " DIA	CIRC METAL	LEN=0045	INSTALLED 2008
0120/2333	036 " DIA	CIRC METAL	LEN=0050	INSTALLED UNKN

BURLY TO WEST DECATUR R  
(SR2007 SEG 0250/0767)

0120/0845

0120/2006	BOGGS DECATUR T			
0120/1906	018 " DIA	CIR PLASTIC	LEN=0040	INSTALLED 2008
0120/1612	018 " DIA	CIRC METAL	LEN=0040	INSTALLED UNKN
0120/1387	018 " DIA	CIRC METAL	LEN=0040	INSTALLED UNKN
0120/1220	015 " DIA	CIRC METAL	LEN=0040	INSTALLED UNKN
0120/0946	036 " DIA	CIRC METAL	LEN=0035	INSTALLED UNKN
0120/0845	BURLY TO WEST DECATUR R (SR2007 SEG 0250/0767)			
0120/0535	016 " DIA	CIRC METAL	LEN=0035	INSTALLED UNKN
026944 FT	2 0	17056	0 00	0291+24
0120/0000	LENGTH(AH 3837 BK 2152)			
0110/2150	018 " DIA	CIR PLASTIC	LEN=0040	INSTALLED UNKN
0110/1634	036 " DIA	CIRC METAL	LEN=0035	INSTALLED UNKN
0110/1100	015 " DIA	CIRC METAL	LEN=0035	INSTALLED UNKN

026944 FT

DIR: B TOTAL LEN: 8.889 MI. DIST: 02-2 SR: 2051  
 LEFT MUN: DECATUR T RIGHT MUN: DECATUR T

024792 FT

0110/0450	018 " DIA	CIRC METAL
024792 FT	LEN=0035	INSTALLED UNKN
5 0110/0000	2 0 17056	0 00 0269+72
	LENGTH(AH	2152 BK 3490)
0100/3480	015 " DIA	CIRC CONCR
	LEN=0035	INSTALLED UNKN
0100/2980	018 " DIA	CIRC CONCR
	LEN=0035	INSTALLED UNKN

021302 FT

0100/2250	024 " DIA	CIRC METAL
	LEN=0035	INSTALLED UNKN
0100/1600	015 " DIA	CIRC CONCR
	LEN=0035	INSTALLED UNKN
0100/0970	015 " DIA	CIRC CONCR
	LEN=0035	INSTALLED UNKN
0100/0513	015 " DIA	CIRC CONCR
021302 FT	LEN=0040	INSTALLED UNKN
5 0100/0000	2 0 17056	0 00 0235+00
	LENGTH(AH	3490 BK 3163)
0090/2915	015 " DIA	CIRC METAL
	LEN=0045	INSTALLED UNKN
0090/2600	015 " DIA	CIRC METAL
	LEN=0045	INSTALLED UNKN
0090/2222	015 " DIA	CIRC METAL
	LEN=0035	INSTALLED UNKN
0090/1610	015 " DIA	CIRC METAL
	LEN=0035	INSTALLED UNKN

018139 FT

0090/0700	015 " DIA	CIRC METAL
	LEN=0035	INSTALLED UNKN
0090/0385	015 " DIA	CIRC METAL
018139 FT	LEN=0045	INSTALLED UNKN
	2 0 17056	0 00 0203+38
	TRIB LITTLE LAUREL RUN	
	STRUCTURE LENGTH	12 FT
	BMSID 17/2051/0090/0000	
5 0090/0000	LENGTH(AH	3163 BK 3246)
0080/2500	018 " DIA	CIR PLASTIC
	LEN=0045	INSTALLED UNKN
0080/2100	018 " DIA	CIR PLASTIC
	LEN=0040	INSTALLED UNKN
0080/1760	018 " DIA	CIR PLASTIC
	LEN=0035	INSTALLED UNKN
	018 " DIA	CIR PLASTIC

DIR: B TOTAL LEN: 8.889 MI. DIST: 02-2 SR: 2051  
 LEFT MUN: DECATUR T RIGHT MUN: DECATUR T

Segment ID	Length (FT)	Start Station	End Station	Material	Notes
		0080/1222	0080/1222	018" DIA CIR PLASTIC	INSTALLED UNKN
		0080/0600	0080/0600	018" DIA CIR PLASTIC	INSTALLED UNKN
	014893 FT	014893 FT	014893 FT	2 0 17056 0 00 0170+86	
		0080/0000	0080/0000	015" DIA CIRC METAL	LENGTH(AH 3246 BK 3549)
		0070/3255	0070/3255	018" DIA CIRC METAL	INSTALLED UNKN
		0070/2675	0070/2675	018" DIA CIRC METAL	INSTALLED UNKN
		0070/2120	0070/2120	018" DIA CIR PLASTIC	INSTALLED 2009
BAUGHMAN CEMETERY RD (T663)		0070/1819	0070/1819	018" DIA CIR PLASTIC	
		0070/1527	0070/1527	018" DIA CIR PLASTIC	INSTALLED 2009
		0070/0945	0070/0945	018" DIA CIRC METAL	INSTALLED UNKN
		0070/0032	0070/0032	018" DIA CIR PLASTIC	INSTALLED 2008
	011344 FT	011344 FT	011344 FT	2 0 17056 0 00 0135+25	
		INTER-BK	INTER-BK	SR 2017 SH (SR2017 SEG 0050/0000)	
		0070/0000	0070/0000	SR 2017 SH (SR2017 SEG 0050/0000)	
	011344 FT	011344 FT	011344 FT	LTH AH 003549 BK 000100	
SR 2017 SH (SR2017 SEG 0042/0000)		0050/1520	0050/1520	LTH AH 000100 BK 001520	
		0050/1520	0050/1520	SR 2017 SH (SR2017 SEG 0042/0000)	
		0050/0920	0050/0920	015" DIA CIRC METAL	INSTALLED UNKN
		0050/0450	0050/0450	015" DIA CIRC METAL	INSTALLED 2001
	009824 FT	009824 FT	009824 FT	2 0 17056 0 00 0085+75	
		0050/0000	0050/0000	018" DIA CIRC CONCR	INSTALLED UNKN
		0040/2890	0040/2890	015" DIA CIRC CONCR	LENGTH(AH 1520 BK 3458)
		0040/2564	0040/2564	015" DIA CIRC CONCR	INSTALLED UNKN
		0040/1900	0040/1900	015" DIA CIRC CONCR	INSTALLED UNKN



DIR: B TOTAL LEN: 8.889 MI. DIST: 02-2 SR: 2051  
 LEFT MUN: DECATUR T RIGHT MUN: DECATUR T

Street Name	Segment	Stationing	Length	Material	Notes
		0040/1272	0050	018" DIA CIRC METAL	INSTALLED 2001
		0040/0745	0035	018" DIA CIR PLASTIC	INSTALLED 2009
		0040/0561		PLEASANT HILL RD	(SR2019 SEG 0010/0000)
		0040/0544	0040	018" DIA CIR PLASTIC	INSTALLED 2009
		0040/0255	0030	015" DIA CIRC CONCR	INSTALLED UNKN
		006366 FT	2 0 17056	0 00 0051+04	
		0040/0000		LENGTH(AH 3458 BK 3017)	
3RD ST	(SR2046 SEG 0020/3369)	0030/1708			
		0030/1527	0040	015" DIA CIRC METAL	INSTALLED UNKN
		0030/1415		FAIRVIEW RD	(T662)
		0030/1292	0030	012" DIA CIRC METAL	INSTALLED UNKN
SECOND ST	(T803)	0030/0959			
		0030/0629	0040	015" DIA CIRC CONCR	INSTALLED 2001
FIRST ST	(T802)	0030/0290			
		0030/0191		ESTEP RD	(T809)
		003349 FT	2 0 17056	0 00 0020+58	
			NC SR 2051	SH	
			DECATUR		
			OSCEOLA MILLS B		
		0030/0000		LENGTH(AH 3017 BK 2059)	
SPRING ST	(BORO)	0020/1759			
		0020/1579		ELIZABETH ST	(BORO)
				NC KA TE ST	
		0020/1528		KATE ST	(BORO)
		0020/1336		SPRING ST	(BORO)
		0020/1146		HALE ST	(BORO)
		0020/0959		MAYS ST	(BORO)
				CURTIN ST	


DIR: B TOTAL LEN: 8.889 MI. DIST: 02-2 SR: 2051  
 LEFT MUN: OSCEOLA MILLS B RIGHT MUN: OSCEOLA MILLS B

COAL ST  
 (BORO)  
 PINE AL  
 (BORO)

2 0 17056 0 00 0000+00 001290 FT  
 SARAH ST  
 (SR0053 SEG 0490/0500)  
 ELIZABETH ST  
 (BORO)

WATER ST  
 (BORO)

0020/0379  
 0020/0189  
 001290 FT  
 0020/0000  
 001290 FT  
 0010/1290  
 0010/1260  
 0010/1096  
 0010/0961  
 0010/0907  
 0010/0718  
 0010/0568  
 0010/0530  
 0010/0338  
 0010/0225  
 000000 FT



EXTRACT DATE: 12/18/2023 ROADWAY MANAGEMENT SYSTEM PAGE NUMBER: 534  
PRINT DATE: 12/19/2023 SLD COUNTY/SR - ANNUAL PRINT COUNTY: CLEARFIELD  
DIR: B TOTAL LEN: .000 MI. DIST: 02-2 SR: 2050  
LEFT MUN: BRADFORD T RIGHT MUN: BRADFORD T

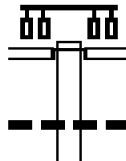
000000 FT



000000 FT  
7010/0000 LENGTH(AH 0350 BK 0000)

EXTRACT DATE: 12/18/2023      ROADWAY MANAGEMENT SYSTEM      PAGE NUMBER: 533  
 PRINT DATE: 12/19/2023      SLD COUNTY/SR - ANNUAL PRINT      COUNTY: CLEARFIELD  
 DIR: B      TOTAL LEN: 2.688 MI.      DIST: 02-2      SR: 2049  
 LEFT MUN: BRADFORD T      RIGHT MUN: BRADFORD T

014194 FT




014194 FT  
INTER-AHD

SR 0970 SH  
 (SR0970 SEG 0012/0000)  
 TWENTY EIGHTH DIVISION  
 (SR0322 SEG 0570/0000)

0050/2969

0050/2253      018 " DIA CIRC METAL  
 LEN=0022      INSTALLED UNKN

DIR: B TOTAL LEN: 2.688 MI. DIST: 02-2 SR: 2049  
 LEFT MUN: BRADFORD T RIGHT MUN: BRADFORD T




SR 2030 SH  
 (SR2030 SEG 0032/0000) 0050/0000  
 011225 FT

MUTTON HOLLOW RD  
 (T327) 0040/1037

009445 FT

DIR: B TOTAL LEN: 2.688 MI. DIST: 02-2 SR: 2049  
 LEFT MUN: BRADFORD T RIGHT MUN: BRADFORD T



2 0 17056 0 00 0524+04 003254 FT  
 SR 2028 SH  
 (SR2028 SEG 0040/2084) 0020/0000

SR 2051 SH  
 (SR2051 SEG 0170/3660) 0010/0000

0030/1744 LEN=0030 INSTALLED UNKN  
 018 "DIA CIRC METAL  
 0030/1380 LEN=0040 INSTALLED UNKN  
 TRIB ROARING RUN  
 STRUCTURE LENGTH 9 FT  
 0030/0956 BMSID 17/2049/0030/0956  
 036"H 00"W MULT METAL  
 0030/0926 LEN=0045 INSTALLED 2001  
 006172 FT 2 0 17056 0 00 0553+14  
 018 "DIA CIRC METAL  
 LEN=0040 INSTALLED 2015  
 LENGTH(AH 3273 BK 2918)  
 BRADFORD  
 BOGGS T  
 0020/2202 030 "DIA CIR PLASTIC  
 0020/2176 LEN=0040 INSTALLED 2015  
 030 "DIA CIR PLASTIC  
 0020/1650 LEN=0040 INSTALLED 2015  
 0020/0911 018 "DIA CIRC METAL  
 LEN=0050 INSTALLED 2015  
 003254 FT  
 0020/0000 LENGTH(AH 2918 BK 3254)  
 PROSPECT RD  
 (T673)  
 0010/2925 018 "DIA CIRC METAL  
 LEN=0040 INSTALLED UNKN  
 SALEM RD  
 (T672)  
 PROMISELAND RD  
 (TWP)  
 0010/0053 015 "DIA CIRC CONCR  
 LEN=0010 INSTALLED 2005  
 000000 FT 2 0 17056 0 00 0491+62  
 NC SR 2049 SH  
 SR 2034 SH  
 (SR2034 SEG 0010/0000)  
 INTER-BK TWOEY HOLLOW RD  
 (T667)  
 MFC BEGIN = D  
 0010/0000 LENGTH(AH 3254 BK 0000)

EXTRACT DATE: 12/18/2023 ROADWAY MANAGEMENT SYSTEM PAGE NUMBER: 530  
PRINT DATE: 12/19/2023 SLD COUNTY/SR - ANNUAL PRINT COUNTY: CLEARFIELD  
DIR: B TOTAL LEN: .000 MI. DIST: 02-2 SR: 2048  
LEFT MUN: COOPER T RIGHT MUN: COOPER T

000000 FT



000000 FT  
7010/0000 LENGTH(AH 0289 BK 0000)

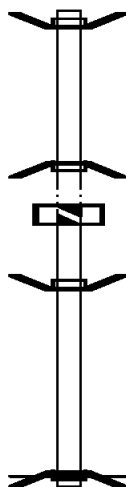
DIR: B TOTAL LEN: .055 MI. DIST: 02-2 SR: 2047  
 LEFT MUN: COOPER T RIGHT MUN: COOPER T

000292 FT

000144 FT

000144 FT

000000 FT

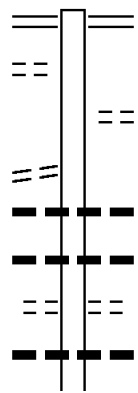


000292 FT BMS EN 17/2047/0020/0000  
 INTER-AHD SPORTSMEN RD  
 0020/0148 (T711)  
 000144 FT 1 0 01009 0 02 2014+89  
 INTER-BK SPORTSMEN RD  
 (T711)  
 LR 1009  
 BMSBG 17/2047/0020/0000  
 LTH AH 000148 BK 000100  
 0020/0000  
 000144 FT  
 7014/0000 LTH AH 000100 BK 000144  
 BMS EN 17/2047/0010/0000  
 INTER-AHD SPORTSMEN RD  
 0010/0144 (T711)  
 000000 FT 1 0 01009 0 02 2009+73  
 NC SP SPORTSMAN RD  
 INTER-BK SPORTSMEN RD  
 (T711)  
 LR 1009  
 BMSBG 17/2047/0010/0000  
 MFC BEGIN = E  
 0010/0000 LENGTH(AH 0144 BK 0000)



EXTRACT DATE: 12/18/2023 ROADWAY MANAGEMENT SYSTEM PAGE NUMBER: 528  
 PRINT DATE: 12/19/2023 SLD COUNTY/SR - ANNUAL PRINT COUNTY: CLEARFIELD  
 DIR: B TOTAL LEN: .761 MI. DIST: 02-2 SR: 2046  
 LEFT MUN: DECATUR T RIGHT MUN: DECATUR T

FRENCHTOWN TRAILOR CT (TWP)	004018 FT	0020/3080	004018 FT SR 2051 SH 0020/3369 (SR2051 SEG 0030/1708)
HOLDEN RD (T804)	0020/2528		0020/2760 GIGS LN (T994)
			NC TH IRD ST 0020/2470 024 " DIA CIRC METAL LEN=0045 INSTALLED 1992
			0020/2160 015 " DIA CIRC METAL LEN=0035 INSTALLED 1992
			0020/1870 SECOND AV (T803)
			0020/1860 015 " DIA CIR PLASTIC LEN=0030 INSTALLED UNKN 015 " DIA CIR PLASTIC



DIR: B TOTAL LEN: .761 MI. DIST: 02-2 SR: 2046  
 LEFT MUN: DECATUR T RIGHT MUN: DECATUR T

Location / Segment	Segment ID	Length	Material / Details	Installation
	0020/1830	LEN=0045	AL (TWP)	INSTALLED UNKN
	0020/1544	LEN=0030	015" DIA CIRC METAL	INSTALLED UNKN
	0020/1500	LEN=0030	FIRST ST (TWP) NC WALNUT ST	INSTALLED UNKN
AL (TWP)	0020/0979			
CHESTNUT ST (T801)	0020/0743		HALE ST (T915)	
	0020/0696		AL (TWP) SHORT ST	
	0020/0451		(T806) 048" DIA	CIR PLASTIC
BUCKET LINE RD (T660)	0020/0285		LEN=0040	INSTALLED 1999
	0020/0281		018" DIA	CIR PLASTIC INSTALLED 2018
	0020/0174		018" DIA	CIR PLASTIC INSTALLED 1999
KOLESKI CLUB RD (T996) FIRST ST (T661)	0020/0123			
	0020/0097		036" DIA CIRC METAL	INSTALLED 1999
	0020/0054	LEN=0050	015" DIA CIRC CONCR	INSTALLED 1999
000649 FT	000649 FT	2 0 17136	0 01 0019+45	
			NC CURTIN ST INTER-BK CURTIN ST (BORO)	
000649 FT	0020/0000	LENGTH(AH 3369 BK 0100)		
	000649 FT			
	7014/0000	LENGTH(AH 0100 BK 0649)		
	0010/0649		INTER-AHD COAL ST (BORO)	
000000 FT	000000 FT	2 0 17136	0 00 0000+00	
			HOUTZDALE TO OSCEOLA HW (SR0053 SEG 0480/1591)	
HOUTZDALE TO OSCEOLA HW (SR0053 SEG 0480/1591)	0010/0000		NC COAL RD MFC BEGIN = E	
	0010/0000	LENGTH(AH 0649 BK 0000)		

EXTRACT DATE: 12/18/2023 ROADWAY MANAGEMENT SYSTEM PAGE NUMBER: 526  
PRINT DATE: 12/19/2023 SLD COUNTY/SR - ANNUAL PRINT COUNTY: CLEARFIELD  
DIR: B TOTAL LEN: .000 MI. DIST: 02-2 SR: 2045  
LEFT MUN: BECCARIA T RIGHT MUN: BECCARIA T

000000 FT

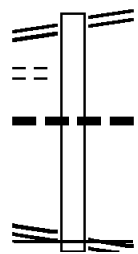


000000 FT  
7010/0000 LENGTH(AH 0636 BK 0000)

EXTRACT DATE: 12/18/2023 ROADWAY MANAGEMENT SYSTEM PAGE NUMBER: 525  
 PRINT DATE: 12/19/2023 SLD COUNTY/SR - ANNUAL PRINT COUNTY: CLEARFIELD  
 DIR: B TOTAL LEN: .124 MI. DIST: 02-2 SR: 2044  
 LEFT MUN: BECCARIA T RIGHT MUN: BECCARIA T

HEVERLY RD 000656 FT  
 (SR0865 SEG 0020/2585) 0010/0656  
 FOR SR 0865 AND 2044  
 (CONN) 0010/0474

2 0 17132 1 00 0000+00 000000 FT  
 CHURCH HILL RD  
 (SR2042 SEG 0020/1887) 0010/0000



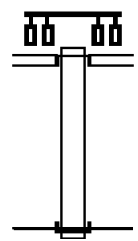
000656 FT HEVERLY RD  
 0010/0656 (SR0865 SEG 0020/2585)

0010/0013 018"H 01"W UNKN METAL  
 LEN=0032 INSTALLED UNKN  
 NC DI LLON RD  
 000000 FT CHURCH HILL RD  
 (SR2042 SEG 0020/1887)  
 MFC BEGIN = E  
 0010/0000 LENGTH(AH 0656 BK 0000)

EXTRACT DATE: 12/18/2023      ROADWAY MANAGEMENT SYSTEM      PAGE NUMBER: 524  
 PRINT DATE: 12/19/2023      SLD COUNTY/SR - ANNUAL PRINT      COUNTY: CLEARFIELD  
 DIR: B      TOTAL LEN: .023 MI.      DIST: 02-2      SR: 2043  
 LEFT MUN: MORRIS T      RIGHT MUN: MORRIS T

000122 FT

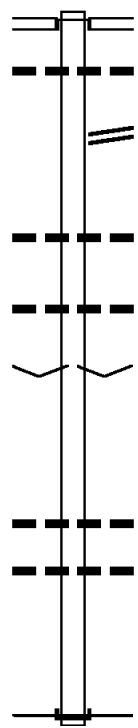
000000 FT



000122 FT  
 INTER-AHD TROY HILL RD  
 (T680)  
 TROY HAWK RUN HW  
 (SR0053 SEG 0600/0000)  
 0010/0122  
 000000 FT 1 1 00735 0 00 0000+00  
 NC NINTH ST  
 INTER-BK NINTH ST  
 (SR3029 SEG 0020/1914)  
 MFC BEGIN = E  
 BK-CENTRE (14)  
 0010/0000 LENGTH(AH 0122 BK 0000)

005278 FT

005278 FT  
 INTER-AHD UTAHVILLE RD  
 (SR2002 SEG 0070/0000)  
 UTAHVILLE RD  
 0020/2610 (SR0865 SEG 0030/0000)  
 018 "DIA CIR PLASTIC  
 0020/2300 LEN=0040 INSTALLED 2002  
 DILLON RD  
 (SR2044 SEG 0010/0000)  
 NC CHURCH HILL DR



002668 FT

0020/0848 018 "DIA CIR PLASTIC  
 LEN=0030 INSTALLED 2005  
 0020/0120 015 "DIA CIRC METAL  
 LEN=0035 INSTALLED UNKN  
 002668 FT 2 0 17132 0 00 0026+18  
 VILLAGE: UTAHVILLE  
 0020/0000 LENGTH(AH 2610 BK 2668)

000000 FT

0010/0930 015 "DIA CIRC METAL  
 LEN=0035 INSTALLED UNKN  
 012 "DIA CIRC METAL  
 0010/0532 LEN=0031 INSTALLED UNKN  
 000000 FT 2 0 17132 0 00 0052+80  
 NC DILLON RD  
 INTER-BK DILLEN RD  
 (T533)  
 MFC BEGIN = E  
 0010/0000 LENGTH(AH 2668 BK 0000)

DIR: B TOTAL LEN: 5.206 MI. DIST: 02-2 SR: 2041  
 LEFT MUN: LAWRENCE T RIGHT MUN: LAWRENCE T

Street Name	Segment ID	Length (FT)	Material / Details
LEGION RD (T883)	0110/2036	0110/2946	018" DIA CIRC CONCR LEN=0030 INSTALLED 1992
HIGHVIEW RD (T884)	0110/1596	0110/1993	018"H 18"W CON BOX CUL LEN=0035 INSTALLED 1992
DAIRY LN (T517)	0110/1372	0110/1645	025" DIA CIRC CONCR LEN=0035 INSTALLED UNKN
PLEASANT LN (T104)	0110/0000	0110/0935	015" DIA CIR PLASTIC LEN=0035 INSTALLED UNKN
		0110/0505	018" DIA CIRC CONCR LEN=0035 INSTALLED UNKN
		0110/0092	018" DIA CAST IRON LEN=0033 INSTALLED 1999
		024542 FT	
		0110/0000	LENGTH(AH 2946 BK 2432) 018" DIA CIRC METAL LEN=0045 INSTALLED 1992
		0100/1867	018" DIA CIRC METAL LEN=0035 INSTALLED 1999
		0100/1313	
		0100/1153	018" DIA CIRC METAL LEN=0030 INSTALLED 1999
		0100/0973	GEORGE RD (T116)
		0100/0957	024" DIA CIRC METAL LEN=0033 INSTALLED 1999

EXTRACT DATE: 12/18/2023  
PRINT DATE: 12/19/2023

ROADWAY MANAGEMENT SYSTEM  
SLD COUNTY/SR - ANNUAL PRINT

PAGE NUMBER: 521  
COUNTY: CLEARFIELD

DIR: B TOTAL LEN: 5.206 MI.  
LEFT MUN: LAWRENCE T

DIST: 02-2 SR: 2041  
RIGHT MUN: LAWRENCE T

Stationing	Notes	Material	Length	Installation
022110 FT		018" DIA CIRC METAL	0100/0425	LEN=0090 INSTALLED UNKN
			022110 FT	2 0 17098 0 00 0008+85
			0100/0000	LENGTH(AH 2432 BK 0998)
021112 FT		048" DIA CIR PLASTIC	0090/0254	LEN=0050 INSTALLED 1992
			0090/0193	FOR SR 2040 AND 2041
			021112 FT	(CONN) 2 0 17098 0 00 0000+00
			0090/0000	BOYKI W LN (SR2040 SEG 0010/2232)
			0080/2062	LENGTH(AH 0998 BK 2237)
		018" DIA CIR PLASTIC	0080/1745	LEN=0060 INSTALLED 2005
			0080/1692	LAWRENCE PIKE T
		015" DIA CIRC METAL	0080/1247	LEN=0030 INSTALLED 1992
		015" DIA CIRC CONCR	0080/0958	LEN=0030 INSTALLED 1992
		018" DIA CIR PLASTIC	0080/0421	LEN=0040 INSTALLED 2005
018875 FT		024" DIA CIRC METAL	018875 FT	LEN=0035 INSTALLED 1992
			0080/0000	2 0 17097 0 00 0045+16
			0070/2473	LENGTH(AH 2237 BK 2638)
		015" DIA CIRC METAL	0070/1974	LEN=0035 INSTALLED 1992
		015" DIA CIRC METAL	0070/1359	LEN=0045 INSTALLED 1992
		018" DIA CIRC METAL	0070/0847	LEN=0040 INSTALLED 1992
		015" DIA CIRC METAL	0070/0100	LEN=0040 INSTALLED 1992
016237 FT		015" DIA CIRC CONCR	016237 FT	LEN=0030 INSTALLED UNKN
			0070/0000	NC V I LLAGE RD
			0060/2400	LENGTH(AH 2638 BK 2865)
		018" DIA CIRC METAL	0060/2223	LEN=0035 INSTALLED UNKN
		018" DIA CIRC METAL	0060/1765	LEN=0035 INSTALLED 1992
			0060/1309	SCHOOLHOUSE RD (T209)
		018" DIA CIRC METAL	0060/1309	LEN=0040 INSTALLED 1992

2 0 17097 0 00 0071+54 016237 FT  
CARRS HILL RD  
(SR1002 SEG 0010/0000) 0070/0000



DIR: B TOTAL LEN: 5.206 MI. DIST: 02-2 SR: 2041  
 LEFT MUN: PIKE T RIGHT MUN: PIKE T

WALKER RD  
(T517)

013372 FT  
0060/0000

2 0 17040 0 02 0115+15 011463 FT  
SHADYBROOK DR  
(SR3032 SEG 0030/3648) 0050/0000

007920 FT

0060/1133	018 " DIA	CIRC CONCR
	LEN=0045	INSTALLED 1992
0060/0985	018 " DIA	CIR PLASTIC
	LEN=0048	INSTALLED 1999
0060/0850	018 " DIA	CIR PLASTIC
	LEN=0050	INSTALLED UNKN
0060/0645	018 " DIA	CIRC METAL
	LEN=0040	INSTALLED UNKN
0060/0450	018 " DIA	CIR PLASTIC
	LEN=0050	INSTALLED 2002
0060/0019	018 " DIA	CIRC METAL
	LEN=0040	INSTALLED 1992
013372 FT	2 0 17040 0 02 0134+40	
	NC CA	RRS HILL RD
0060/0000	LENGTH(AH	2865 BK 1909)
	018 " DIA	CIR PLASTIC
0050/1523	LEN=0035	INSTALLED 2022
	015 " DIA	CIRC METAL
0050/1126	LEN=0035	INSTALLED 1992
	018 " DIA	CIR PLASTIC
0050/0415	LEN=0040	INSTALLED 2005
	SCHOOLHOUSE RD	
011463 FT	(T209)	
	MFC BEGIN = D	
0050/0000	LENGTH(AH	1909 BK 3543)
	015 " DIA	CIRC METAL
0040/3497	LEN=0035	INSTALLED 1992
	015 " DIA	CIRC METAL
0040/3306	LEN=0035	INSTALLED 1992
	018 " DIA	CIRC METAL
0040/3027	LEN=0035	INSTALLED 1992
	018 " DIA	CIR PLASTIC
0040/2423	LEN=0035	INSTALLED 1992
	018 " DIA	CIRC METAL
0040/1765	LEN=0035	INSTALLED 1992
	018 " DIA	CIRC METAL
0040/1026	LEN=0035	INSTALLED 1992
	030 " DIA	CIRC METAL
0040/0712	LEN=0050	INSTALLED 1992
	007920 FT	2 0 17040 0 01 0079+20
0040/0000	LENGTH(AH	3543 BK 2390)
	015 " DIA	CIRC METAL
0030/1944	LEN=0035	INSTALLED 1992
	018 " DIA	CIR PLASTIC
0030/1415	LEN=0060	INSTALLED 2005

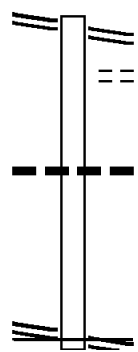
DIR: B TOTAL LEN: 5.206 MI. DIST: 02-2 SR: 2041  
 LEFT MUN: PIKE T RIGHT MUN: PIKE T

Location	Segment ID	Length (FT)	Material	Installation Date
	0030/1058	0040	018" DIA CIR PLASTIC	2005
	0030/0840	0035	015" DIA CIRC METAL	UNKN
	0030/0410	0035	018" DIA CIRC METAL	1992
	005530 FT	17040	2 0 17040 0 01 0055+31	
	0030/0000	0000	LENGTH(AH 2390 BK 2423)	
NICHOLSON RD (T208)	0020/2205	0035	048" DIA CIR PLASTIC	2021
	0020/1846	0035	018" DIA CIRC METAL	UNKN
	0020/1775	0035	030" DIA CIRC METAL	1992
WAY RD (T502)	0020/1346	0035	018" DIA CIRC METAL	1992
	0020/1149	0035	018" DIA CIRC METAL	1992
SCHONWALDER RD (T512)	0020/1126	0035	018" DIA CIR PLASTIC	1992
	0020/1097	0035	030" DIA CIRC METAL	UNKN
	0020/0545	0035	018" DIA CIR PLASTIC	1992
	003107 FT	17040	2 0 17040 0 01 0031+08	
	0020/0000	0000	LENGTH(AH 2423 BK 3107)	
	0010/2642	0035	015" DIA CIR PLASTIC	1992
	0010/2585	0040	018" DIA CIR PLASTIC	2002
	0010/2348	0040	018" DIA CIR PLASTIC	2002
	0010/2010	17	STRUCTURE LENGTH 17 FT	
	0010/1641	0045	030" DIA CIRC METAL	1992
BOYKIWN LN (SR2040 SEG 0010/0000)	0010/1588	0050	018" DIA CIR PLASTIC	2005
	0010/1300	0050	018" DIA CIR PLASTIC	2005
	0010/0818	0040	018" DIA CIRC METAL	1992
	000000 FT	17040	2 0 17040 0 01 0000+00	
	0010/0000	0000	LENGTH(AH 3107 BK 0000)	

EXTRACT DATE: 12/18/2023 ROADWAY MANAGEMENT SYSTEM PAGE NUMBER: 518  
 PRINT DATE: 12/19/2023 SLD COUNTY/SR - ANNUAL PRINT COUNTY: CLEARFIELD  
 DIR: B TOTAL LEN: .423 MI. DIST: 02-2 SR: 2040  
 LEFT MUN: LAWRENCE T RIGHT MUN: LAWRENCE T

CARRS HILL RD 002232 FT  
 (SR2041 SEG 0090/0000) 0010/2232

2 0 17097 0 00 0000+00 000000 FT  
 BAILY SETTLEMENT RD  
 (SR2041 SEG 0010/1588) 0010/0000



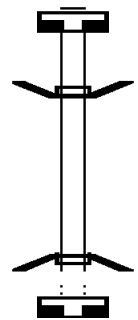
002232 FT VILLAGE RD  
 0010/2232 (SR2041 SEG 0090/0000)  
 FOR SR 2040 AND 2041  
 0010/2006 (CONN)

0010/1026 048 "DIA CIRC METAL  
 LEN=0060 INSTALLED 1994

NC BOYKIW LN  
 BAILY SETTLEMENT RD  
 000000 FT (SR2041 SEG 0010/1588)  
 MFC BEGIN = E  
 0010/0000 LENGTH(AH 2232 BK 0000)

EXTRACT DATE: 12/18/2023      ROADWAY MANAGEMENT SYSTEM      PAGE NUMBER: 517  
 PRINT DATE: 12/19/2023      SLD COUNTY/SR - ANNUAL PRINT      COUNTY: CLEARFIELD  
 DIR: B      TOTAL LEN: 3.692 MI.      DIST: 02-2      SR: 2039  
 LEFT MUN: COOPER T      RIGHT MUN: COOPER T

019492 FT



019473 FT

019473 FT

019492 FT  
 7100/0000 LENGTH(AH 4197 BK 0019)  
 BMSSEN 17/2039/0090/0000  
 INTER-AHD DRAIN LICK RD  
 0090/0019 (T245)  
 019473 FT 2 0 17 066 0 00 0254+24  
 NC DRAIN LICK RD  
 INTER-BK DRAIN LICK RD  
 (T245)  
 BRANCH BROWNS RUN  
 BMSBG 17/2039/0090/0000  
 0090/0000 LENGTH(AH 0019 BK 5954)  
 019473 FT  
 7080/0000 LTH AH 005954 BK 000535

DIR: B TOTAL LEN: 3.692 MI. DIST: 02-2 SR: 2039  
 LEFT MUN: COOPER T RIGHT MUN: COOPER T

Stationing	Description	Material	Length	Year
019473 FT	KYLERTOWN TO DRIFTING H (SR0053 SEG 0830/0000)	0070/2585	0070/2171	2012
016888 FT		0070/0097	016888 FT	1997
		0070/0000	0060/2435	2003
		0060/1954	0060/1466	2003
		0060/1319	0060/1203	2003
		0060/1126	0060/0972	1999
		0060/0615	0060/0160	UNKN
		0050/2815	0050/2528	UNKN
		0050/2472		UNKN

JOHNSONS RD (T734)

0060/0284

014138 FT

DIR: B TOTAL LEN: 3.692 MI. DIST: 02-2 SR: 2039  
 LEFT MUN: COOPER T RIGHT MUN: COOPER T

CLINTON ST  
(T159)

0050/1088

INDIANA ST  
(T836)

0040/3203

011237 FT

007998 FT

SR 2038 SH  
(SR2038 SEG 0010/3160)

0040/0000

==	0050/2467	(T862)	018 " DIA	CIR PLASTIC
---	0050/2200	LEN=0040	INSTALLED	UNKN
---	0050/1796	015 " DIA	CIRC METAL	
		LEN=0040	INSTALLED	UNKN
		DOBRYTOWN RD		
		(T722)		
		PEALE RD		
W	0050/1767	(T733)		
		BRANCH ST		
	0050/1510	(T157)		
---	0050/1458	018 " DIA	CIR PLASTIC	
---		LEN=0040	INSTALLED	2003
==				
---	0050/1075	015 " DIA	CIR PLASTIC	
---		LEN=0060	INSTALLED	UNKN
---	0050/0900	018 " DIA	CIR PLASTIC	
---		LEN=0035	INSTALLED	2022
		CAMBRIA ST		
		(T159)		
---	0050/0141	018 " DIA	CIR PLASTIC	
---		LEN=0035	INSTALLED	2001
	011237 FT	2 0 17066	0 00 0112+39	
		BEDFORD ST		
		(T158)		
5	0050/0000	LENGTH(AH 2901 BK 3239)		
---	0040/3184	018 " DIA	CIR PLASTIC	
---		LEN=0060	INSTALLED	2003
---	0040/2464	018 " DIA	CIR PLASTIC	
---		LEN=0075	INSTALLED	2022
---	0040/2012	018 " DIA	CIRC METAL	
---		LEN=0050	INSTALLED	2002
---	0040/1522	018 " DIA	CIR PLASTIC	
---		LEN=0040	INSTALLED	2016
		024 " DIA	CIRC METAL	
---	0040/0168	LEN=0035	INSTALLED	UNKN
	007998 FT	2 0 17066	0 00 0080+00	
		VILLAGE: GRASSFLAT		
		NC SR		
		2039 SH		
5	0040/0000	LENGTH(AH 3239 BK 2470)		
---	0030/2440	015 " DIA	CIRC METAL	
---		LEN=0090	INSTALLED	2003

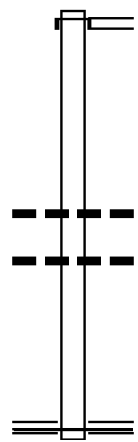
DIR: B TOTAL LEN: 3.692 MI. DIST: 02-2 SR: 2039  
LEFT MUN: COOPER T RIGHT MUN: COOPER T

		0030/1835	018 " DIA LEN=0040	CIR PLASTIC INSTALLED 2022	
		0030/0928	018 " DIA LEN=0030	CIRC METAL INSTALLED UNKN	
		0030/0760	015 " DIA LEN=0035	CIRC METAL INSTALLED UNKN	
		0030/0392	018 " DIA LEN=0035	CIRC METAL INSTALLED UNKN	
005528 FT		005528 FT	2 0 17066	0 00 0055+15	
		0030/0000	LENGTH(AH	2470 BK 2641)	
		0020/1811	015 " DIA LEN=0025	CIR PLASTIC INSTALLED UNKN	
		0020/0483	015 " DIA LEN=0040	CIR PLASTIC INSTALLED 1998	
			KNOX RUN RD (T723)		
002887 FT		002887 FT	2 0 17066	0 00 0028+74	
		0020/0000	LENGTH(AH	2641 BK 2887)	
		0010/1954	BMSEN 17/2039/0010/1946		
			2 0 17066	0 00 0019+78	
			BRIDGE CLOSED		
		0010/1946	BMSBG 17/2039/0010/1946		
		0010/1463	024 " DIA LEN=0042	CIRC METAL INSTALLED UNKN	
PINE ST (TWP )		0010/1018			
		000000 FT	0010/0081 000000 FT	FOR SR 2035 AND SR 2039 (CONN) 2 0 17066 0 00 0000+00	
			VILLAGE: LANSE		
			LANSE RD		
			(SR2035 SEG 0140/1568)		
LANSE RD (SR2035 SEG 0140/1568)		0010/0000	NC KNOW RUB RD	MFC BEGIN = D	
		0010/0000	LENGTH(AH	2887 BK 0000)	

EXTRACT DATE: 12/18/2023 ROADWAY MANAGEMENT SYSTEM PAGE NUMBER: 513  
 PRINT DATE: 12/19/2023 SLD COUNTY/SR - ANNUAL PRINT COUNTY: CLEARFIELD  
 DIR: B TOTAL LEN: .598 MI. DIST: 02-2 SR: 2038  
 LEFT MUN: COOPER T RIGHT MUN: COOPER T

003160 FT

003160 FT  
 INTER-AHD GRASSFLAT AV  
 (SR2039 SEG 0040/0000)  
 RESERVOIR RD  
 0010/3160 (SR2039 SEG 0040/0000)



000000 FT

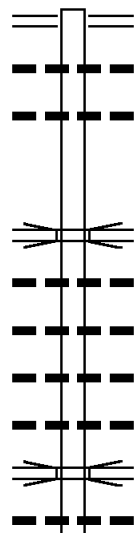
0010/1052 015 " DIA CIRC METAL  
 LEN=0045 INSTALLED UNKN  
 0010/0851 024 " DIA CIR PLASTIC  
 LEN=0060 INSTALLED 2022  
 000000 FT 2 0 17104 0 00 0000+00  
 NC GRASSFLAT AV  
 KYLERTOWN TO DRIFTING H  
 (SR0053 SEG 0810/1612)  
 MFC BEGIN = D  
 0010/0000 LENGTH(AH 3160 BK 0000)



EXTRACT DATE: 12/18/2023 ROADWAY MANAGEMENT SYSTEM PAGE NUMBER: 512  
 PRINT DATE: 12/19/2023 SLD COUNTY/SR - ANNUAL PRINT COUNTY: CLEARFIELD  
 DIR: B TOTAL LEN: 2.505 MI. DIST: 02-2 SR: 2037  
 LEFT MUN: COOPER T RIGHT MUN: COOPER T

013227 FT

012688 FT



013227 FT KYLERTOWN TO DRIFTING R  
 0080/0539 (SR0053 SEG 0780/0000)  
 0080/0416 018 "DIA CIR PLASTIC  
 LEN=0050 INSTALLED 2005  
 0080/0150 018 "DIA CIRC METAL  
 LEN=0040 INSTALLED UNKN  
 012688 FT 2 0 17064 0 00 0074+23  
 LR1009WB  
 OP ID 17/0080/1331/1902  
 NC MA IN ST  
 5 0080/0000 LENGTH(AH 0539 BK 1823)  
 018 "DIA CIRC METAL  
 0070/1620 LEN=0040 INSTALLED UNKN  
 018 "DIA CIRC METAL  
 0070/1375 LEN=0040 INSTALLED UNKN  
 018 "DIA CIRC METAL  
 0070/1126 LEN=0040 INSTALLED UNKN  
 018 "DIA CIRC METAL  
 0070/0885 LEN=0070 INSTALLED UNKN  
 SR 0080  
 0070/0805 OP ID 17/0080/1330/2172  
 024 "DIA CIRC METAL  
 0070/0500 LEN=0060 INSTALLED UNKN

DIR: B TOTAL LEN: 2.505 MI. DIST: 02-2 SR: 2037  
 LEFT MUN: COOPER T RIGHT MUN: COOPER T

Stationing	Notes	Material	Length	Installation	Remarks
010865 FT	0070/0280	036 " DIA CIRC METAL	LEN=0060	INSTALLED UNKN	
	010865 FT	2 0 17064	0 00 0056	+10	
	0070/0000	LENGTH(AH 1823 BK 3469)			
	0060/2675	018 " DIA CIRC METAL	LEN=0040	INSTALLED 2005	
	0060/2185	018 " DIA CIR PLASTIC	LEN=0055	INSTALLED 2005	
	0060/2093	018 " DIA CIRC METAL	LEN=0035	INSTALLED UNKN	
	0060/1045	036 " DIA CIR PLASTIC	LEN=0030	INSTALLED 2005	
007396 FT	007396 FT	2 0 17064	0 00 0019	+82	
	0060/0000	018 " DIA CIRC METAL	LEN=0040	INSTALLED 2005	
	0050/1557	LENGTH(AH 3469 BK 2062)			
	0050/1057	030 " DIA CIR PLASTIC	LEN=0030	INSTALLED 2005	
	0050/0641	018 " DIA CIR PLASTIC	LEN=0040	INSTALLED UNKN	SPORTSMEN RD (T711)
	0050/0636	018 " DIA CIRC METAL	LEN=0065	INSTALLED 2005	
005334 FT	0050/0083	018 " DIA CIRC METAL	LEN=0040	INSTALLED UNKN	
	005334 FT	2 0 17064	0 00 0000	+00	
	0050/0000	LENGTH(AH 2062 BK 1424)			
TROLLEY ST (T715)	0040/1279	0040/1053	BMS EN 17/2037/0040/1041	1 1 00121 0 00 0053+35	TRIB SULPHUR RUN
	0040/1041	0040/1041	BMS BG 17/2037/0040/1041		
	0040/0230	018 " DIA CIR PLASTIC	LEN=0045	INSTALLED UNKN	
003910 FT	0040/0028	036 " DIA CIRC METAL	LEN=0030	INSTALLED UNKN	
	003910 FT	1 1 00121	0 00 0042	+79	
	INTER-BK	WINBURNE RD	(SR2035 SEG 0110/0000)		
		WINBURNE RD	(SR2035 SEG 0110/0000)		
		MFC BEGIN	=	D	

DIR: B TOTAL LEN: 2.505 MI. DIST: 02-2 SR: 2037  
 LEFT MUN: COOPER T RIGHT MUN: COOPER T

Location / Segment	Start Station	End Station	Length (FT)	Notes
MUNSON TO WINBURNE RD (SR2035 SEG 0104/0000)	0030/1874	0030/1874	003910	5 0040/0000 LTH AH 001424 BK 001599 003910 FT 7040/0000 LTH AH 001599 BK 001874 INTER-AHD WINBURNE RD 0030/1874 (SR2035 SEG 0104/0000)
	0030/1833	0030/1833	0030	018 "DIA CIR PLASTIC LEN=0035 INSTALLED UNKN
	0030/1618	0030/1618	0030	015 "DIA CIR PLASTIC LEN=0085 INSTALLED UNKN
	0030/1239	0030/1239	0030	018 "DIA CIR PLASTIC LEN=0035 INSTALLED UNKN
COALWARD ST (T776)	0030/1127	0030/1127	0030	015 "DIA CIR PLASTIC LEN=0045 INSTALLED UNKN
	0030/0949	0030/0949	0030	018 "DIA CIR PLASTIC LEN=0030 INSTALLED 2005
	0030/0942	0030/0942	0030	TERRACE ST (T183) 018 "DIA CIRC METAL LEN=0050 INSTALLED 1997
	0030/0568	0030/0568	0030	PAUL ST (T185)
	0030/0407	0030/0407	002036	BMSEN 17/2037/0030/0000 1 1 00121 0 00 0008+22
	0030/0018	0030/0018	002036	VILLAGE: WINBURNE SULPHUR RUN
	0030/0000	0030/0000	0030	5 BMSBG 17/2037/0030/0000 LENGTH(AH 1874 BK 0774)
CHURCH ST (T776)	0020/0186	0020/0186	0020	018 "DIA CIRC CONCR LEN=0035 INSTALLED UNKN
	0020/0000	0020/0000	001262	5 1 1 00121 0 00 0000+00 LENGTH(AH 0774 BK 1262)
	0010/1188	0010/1188	0010	020 "DIA CIRC METAL LEN=0050 INSTALLED 2005
	0010/0974	0010/0974	0010	018 "DIA CIRC METAL LEN=0050 INSTALLED 2005
SAWMILL RD (T707)	0010/0901	0010/0901	000000	2 0 17146 0 00 0013+40 NC WI NBURNE RD
	0010/0000	0010/0000	0010	5 INTER-BK RED MOSHANNON BR (SR4009 SEG 0010/0114) MFC BEGIN = E BK-CENTRE (14) LENGTH(AH 1262 BK 0000)

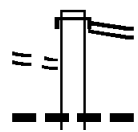
EXTRACT DATE: 12/18/2023 ROADWAY MANAGEMENT SYSTEM PAGE NUMBER: 509  
 PRINT DATE: 12/19/2023 SLD COUNTY/SR - ANNUAL PRINT COUNTY: CLEARFIELD  
 DIR: B TOTAL LEN: .993 MI. DIST: 02-2 SR: 2036  
 LEFT MUN: MORRIS T RIGHT MUN: MORRIS T

005244 FT

005244 FT  
 INTER-AHD EMPIRE RD  
 (SR1009 SEG 0030/1109)  
 EMPIRE RD  
 (SR1009 SEG 0030/1109)

PARDEE RD  
 (T908)

0012/1428



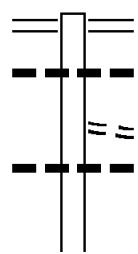
0012/1350 018 "DIA CIR PLASTIC  
 LEN=0040 INSTALLED 2022

DIR: B TOTAL LEN: .993 MI. DIST: 02-2 SR: 2036  
 LEFT MUN: MORRIS T RIGHT MUN: MORRIS T

Street Name	Segment ID	Length (FT)	Material / Notes
FULTON ST (T245)	0012/0958		0012/1188 015 " DIA CIRC METAL LEN=0040 INSTALLED UNKN
			0012/0887 015 " DIA CIR PLASTIC LEN=0040 INSTALLED UNKN
			NC SIXTH ST (TBK) (T681) SIXTH ST LC FOR SIXTH ST (CONN)
			0012/0788
			0012/0666
2 0 17079 0 00 0033+05 003565 FT FULTON ST (T245)	0012/0000	003565 FT	FIFTH ST (T246) LENGTH(AH 1679 BK 3565)
			0010/3001 018 " DIA CIRC METAL LEN=0035 INSTALLED UNKN
WHITMAN ST (T687) GLASTONBURY ST (T685)	0010/2621		GLASTONBURY ST (T685)
	0010/2221		018 " DIA CIR PLASTIC LEN=0070 INSTALLED 2006
			FOURTH ST (T970)
			0010/2204
			0010/2194
			018 " DIA CIR PLASTIC LEN=0040 INSTALLED 2006
			018 " DIA CIR PLASTIC LEN=0060 INSTALLED 2006
			TEL COTT ST (T683)
			0010/1939
			0010/1553
			0010/1534
			0010/1401 018 " DIA CIR PLASTIC LEN=0045 INSTALLED 2006
THIRD ST (T841)	0010/1390		
SECOND ST (T689)	0010/0729		EMPIRE RD (SR1009 SEG 0010/0000)
			0010/0693 BMS EN 17/2036/0010/0635
			2 0 17103 0 00 0000+00
			EMIGH RUN
			0010/0635 BMSBG 17/2036/0010/0635
			000000 FT 2 0 17103 0 00 0000+00
			VILLAGE: HAWK RUN
			NC POWELL ST
			PHILIPSBURG AREA HW (SR0053 SEG 0620/0000)
			MFC BEGIN = D
			0010/0000 LENGTH(AH 3565 BK 0000)

EXTRACT DATE: 12/18/2023      ROADWAY MANAGEMENT SYSTEM      PAGE NUMBER: 507  
 PRINT DATE: 12/19/2023      SLD COUNTY/SR - ANNUAL PRINT      COUNTY: CLEARFIELD  
 DIR: B      TOTAL LEN: 7.263 MI.      DIST: 02-2      SR: 2035  
 LEFT MUN: COOPER T      RIGHT MUN: COOPER T

038349 FT



038349 FT KYLERTOWN TO DRIFTING R  
 0150/1621 (SR0053 SEG 0800/0000)  
 024 " DIA CIRC METAL  
 0150/1299 LEN=0035 INSTALLED UNKN  
 COTOHISC RD  
 0150/1234 (T984)  
 024 " DIA CIRC METAL  
 0150/1122 LEN=0035 INSTALLED UNKN

036728 FT

036728 FT 2 0 17065 0 00 0103+35

DIR: B TOTAL LEN: 7.263 MI. DIST: 02-2 SR: 2035  
 LEFT MUN: COOPER T RIGHT MUN: COOPER T

Stationing	Notes	Material / Details
0150/0000	SPORTSMANS RD (T711)	LENGTH(AH 1621 BK 3283)
0140/2600		036 " DIA CIR PLASTIC LEN=0055 INSTALLED 2008
0140/1960		015 " DIA CIRC CONCR LEN=0035 INSTALLED UNKN
0140/1568	KNOX RUN RD (SR2039 SEG 0010/0000) FOR SR 2035 AND 2039	
0140/1494	(CONN)	
0140/1325		015 " DIA CIRC CONCR LEN=0035 INSTALLED UNKN
0140/0785		021"H 15"W METAL ARCH LEN=0030 INSTALLED 2005
0140/0365		015 " DIA CIRC CONCR LEN=0040 INSTALLED UNKN
0140/0335	BMSSEN 17/2035/0140/0000	
033445 FT	2 0 17065 0 00 0074+17	
	LR 1009	
0140/0000	BMSBG 17/2035/0140/0000	LENGTH(AH 3283 BK 0545)
0130/0490		018 " DIA CIRC CONCR LEN=0030 INSTALLED UNKN
0130/0230		
032900 FT	2 0 17065 0 00 0065+39	
0130/0000		LENGTH(AH 0545 BK 3056)
0120/2042		018 " DIA CIR PLASTIC LEN=0040 INSTALLED 2005
0120/1570	BIRCH ST (T721)	015 " DIA CIRC METAL LEN=0065 INSTALLED UNKN
0120/1050		
0120/0800		018 " DIA CIR PLASTIC LEN=0030 INSTALLED 2005
0120/0517		018 " DIA CIR PLASTIC LEN=0075 INSTALLED 2022
0120/0419		
0120/0112	HICKORY ST (TWP)	
0120/0100		015 " DIA CIRC METAL LEN=0030 INSTALLED UNKN

SPRUCE ST (TWP)

APPLE LN (TWP)

LOCUST ST (TWP)

DIR: B TOTAL LEN: 7.263 MI. DIST: 02-2 SR: 2035  
 LEFT MUN: COOPER T RIGHT MUN: COOPER T

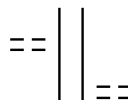
Location	Stationing	Length	Material	Status
WALNUT ST (TWP)	029844 FT 0110/3412	0120/0000	018 " DIA CIRC METAL	INSTALLED UNKN
		0110/3370	018 " DIA CIRC METAL	INSTALLED UNKN
		0110/2810	018 " DIA CIRC METAL	INSTALLED UNKN
OUR LANE (TWP)	0110/0931	0110/1718	018 " DIA CIRC METAL	INSTALLED 2001
		0110/1474	018 " DIA CIRC METAL	INSTALLED UNKN
		0110/0730	018 " DIA CIR PLASTIC	INSTALLED UNKN
		0110/0367	018 " DIA CIRC METAL	INSTALLED UNKN
ROOSEVELT ST (T837)	0110/0348	026388 FT	018 " DIA CIR PLASTIC	INSTALLED UNKN
WINBURNE RD (SR2037 SEG 0040/0000)	0110/0000	0110/0000	030 " DIA CIR PLASTIC	INSTALLED 2005
		0104/1516	036 " DIA CIRC METAL	INSTALLED UNKN
		0104/1131	018 " DIA CIR PLASTIC	INSTALLED UNKN
		0104/1077	018 " DIA CIR PLASTIC	INSTALLED UNKN
	024789 FT	0104/0252	018 " DIA CIR PLASTIC	INSTALLED UNKN
		0104/0000	018 " DIA CIR PLASTIC	INSTALLED UNKN
		0100/2086	018 " DIA CIR PLASTIC	INSTALLED UNKN
		0100/2058	018 " DIA CIR PLASTIC	INSTALLED UNKN
TROLLEY ST (T715)	0100/1979	0100/1631	018 " DIA CIR PLASTIC	INSTALLED UNKN
		0100/1242	018 " DIA CIR PLASTIC	INSTALLED UNKN



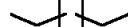
DIR: B TOTAL LEN: 7.263 MI. DIST: 02-2 SR: 2035  
 LEFT MUN: COOPER T RIGHT MUN: COOPER T

HILLCREST ST  
 (T777)

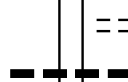
0100/1034



022392 FT

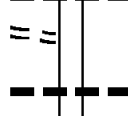


020452 FT

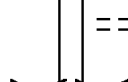


TIMBER RD  
 (T708)

0080/0913



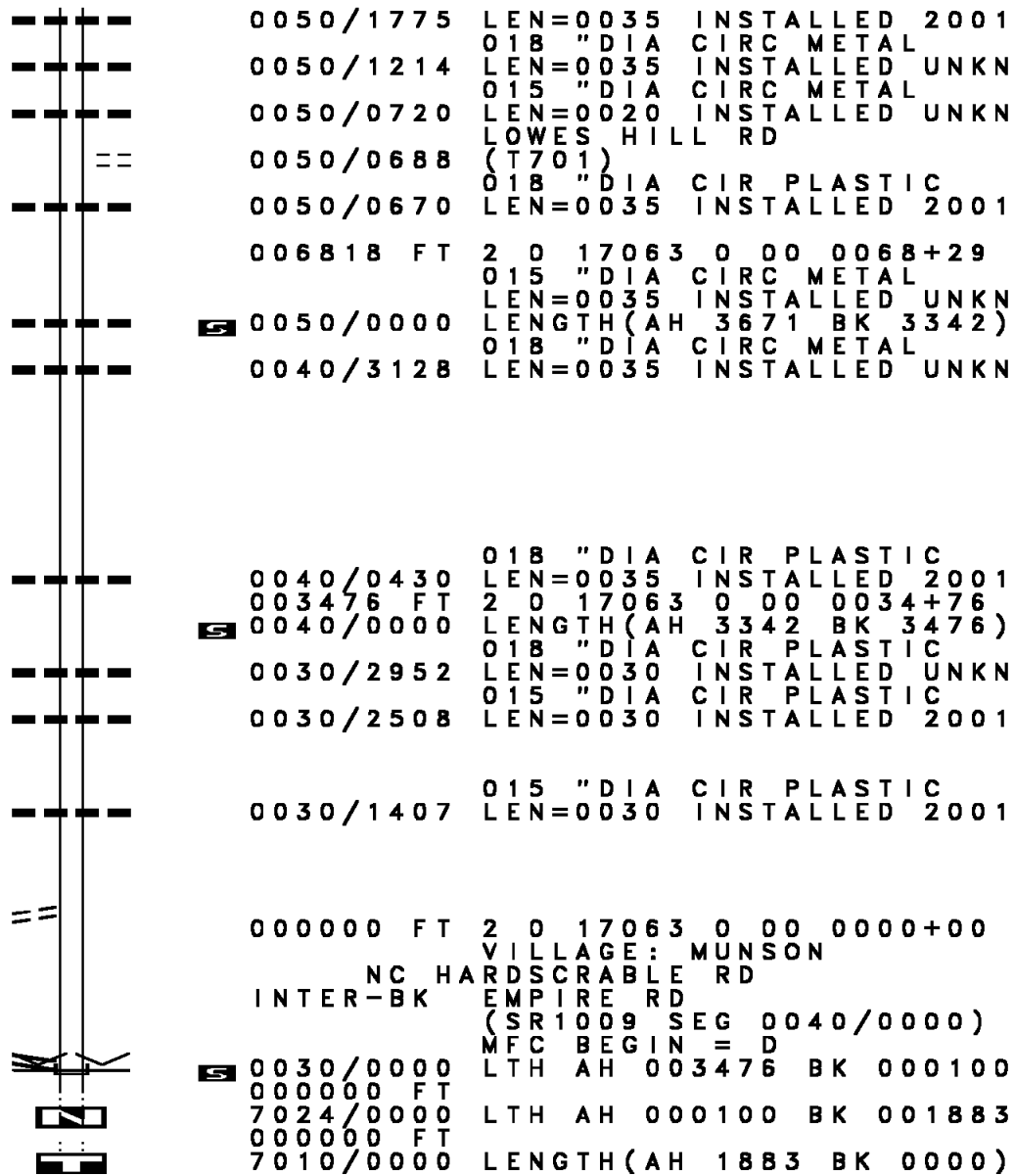
016900 FT



0100/1007 SCHULTZ LN  
 (TWP)  
 018 " DIA CIR PLASTIC  
 0100/0986 LEN=0060 INSTALLED 2022  
 015 " DIA CIR PLASTIC  
 0100/0580 LEN=0035 INSTALLED UNKN  
 018 " DIA CIR PLASTIC  
 0100/0110 LEN=0035 INSTALLED 1997  
 022392 FT 2 0 17063 0 00 0224+57  
 VILLAGE: WINBURNE  
 0100/0000 LENGTH(AH 2397 BK 1940)  
 015 " DIA CIRC METAL  
 0090/1628 LEN=0040 INSTALLED UNKN  
 LIMB RD  
 0090/1600 (T710)  
 018 " DIA CIR PLASTIC  
 0090/1021 LEN=0040 INSTALLED 2012  
 018 " DIA CIR PLASTIC  
 0090/0150 LEN=0040 INSTALLED 2022  
 020452 FT 2 0 17063 0 00 0205+00  
 0090/0000 LENGTH(AH 1940 BK 3552)  
 018 " DIA CIR PLASTIC  
 0080/3284 LEN=0035 INSTALLED UNKN  
 018 " DIA CIR PLASTIC  
 0080/3064 LEN=0040 INSTALLED 2002  
 015 " DIA CIRC METAL  
 0080/2664 LEN=0035 INSTALLED UNKN  
 FOREST RD  
 0080/2649 (T709)  
 018 " DIA CIR PLASTIC  
 0080/2343 LEN=0040 INSTALLED UNKN  
 018 " DIA CIR PLASTIC  
 0080/1450 LEN=0010 INSTALLED 2002  
 NC MUNSON TO WINBURNE RD  
 0080/0609 024 " DIA CIRC METAL  
 LEN=0050 INSTALLED 2008  
 SAWMILL RD  
 0080/0558 (T707)  
 016900 FT 2 0 17063 0 00 0169+27  
 VILLAGE: FOREST  
 0080/0000 LENGTH(AH 3552 BK 3118)  
 018 " DIA CIR PLASTIC  
 0070/2600 LEN=0030 INSTALLED 2006  
 015 " DIA CIRC METAL  
 0070/2205 LEN=0020 INSTALLED UNKN

Station	Length	Material	Notes
0070/1530	0035	018" DIA CIR PLASTIC	INSTALLED UNKN
0070/1136		COOPER MORRIS T	
0070/0945	0035	018" DIA CIR PLASTIC	INSTALLED 2001
0070/0735	0035	015" DIA CIRC METAL	INSTALLED UNKN
0070/0309	0040	018" DIA CIR PLASTIC	INSTALLED 2001
013782 FT	17063	2 0 17063 0 00 0138+24	(TBK) CASANOVA RD (T958)
0070/0000		LENGTH(AH 3118 BK 2657)	
0062/2522	0035	015" DIA CIR CIRC METAL	INSTALLED UNKN
0062/2245		COLORADO RD (T704)	
0062/2065	0035	015" DIA CIR PLASTIC	INSTALLED 2001
0062/1141	0040	028" DIA CIRC METAL	INSTALLED 2005
0062/0720	0040	018" DIA CIR PLASTIC	INSTALLED UNKN
0062/0337	0030	018" DIA CIR PLASTIC	INSTALLED 2005
SCHOOL HOUSE RD (T706)	0062/0321		
011125 FT	17063	1 0 17063 0 00 0111+56	
OLD TURNPIKE RD (SR2032 SEG 0120/2316)	0062/0000	NC HARDSCRABBLE RD	
010489 FT	17063	2 0 17063 0 00 0109+70	TRIB MOSHANNON CREEK
0060/0477	0060/0477	BMSBG 17/2035/0060/0477	
010489 FT	17063	2 0 17063 0 00 0105+14	
0060/0000		018" DIA CIR PLASTIC	INSTALLED 2006
0050/3233	0035	LENGTH(AH 0636 BK 3671)	018" DIA CIR PLASTIC INSTALLED 2001
0050/2625	0035	018" DIA CIR PLASTIC	INSTALLED 2001
0050/2141	0035	018" DIA CIR PLASTIC	INSTALLED 2001
		018" DIA CIRC METAL	

DIR: B TOTAL LEN: 7.263 MI. DIST: 02-2 SR: 2035  
 LEFT MUN: MORRIS T RIGHT MUN: MORRIS T



0050/1775 LEN=0035 INSTALLED 2001  
 018 "DIA CIRC METAL  
 0050/1214 LEN=0035 INSTALLED UNKN  
 015 "DIA CIRC METAL  
 0050/0720 LEN=0020 INSTALLED UNKN  
 LOWES HILL RD  
 (T701)  
 0050/0688 018 "DIA CIR PLASTIC  
 0050/0670 LEN=0035 INSTALLED 2001

006818 FT

006818 FT 2 0 17063 0 00 0068+29  
 015 "DIA CIRC METAL  
 LEN=0035 INSTALLED UNKN  
 LENGTH(AH 3671 BK 3342)  
 018 "DIA CIRC METAL  
 0040/3128 LEN=0035 INSTALLED UNKN

003476 FT

0040/0430 018 "DIA CIR PLASTIC  
 LEN=0035 INSTALLED 2001  
 003476 FT 2 0 17063 0 00 0034+76  
 LENGTH(AH 3342 BK 3476)  
 018 "DIA CIR PLASTIC  
 0030/2952 LEN=0030 INSTALLED UNKN  
 015 "DIA CIR PLASTIC  
 0030/2508 LEN=0030 INSTALLED 2001

0030/1407 015 "DIA CIR PLASTIC  
 LEN=0030 INSTALLED 2001

FOR SR 1009 AND 2035  
 (CONN)

0030/0220  
 000000 FT

000000 FT 2 0 17063 0 00 0000+00  
 VILLAGE: MUNSON  
 NC HA RD SCRABLE RD  
 INTER-BK EMPIRE RD  
 (SR1009 SEG 0040/0000)  
 MFC BEGIN = D

EMPIRE RD  
 (SR1009 SEG 0040/0000)

0030/0000  
 000000 FT  
 7024/0000  
 000000 FT

0030/0000 LTH AH 003476 BK 000100  
 000000 FT  
 7024/0000 LTH AH 000100 BK 001883  
 000000 FT  
 7010/0000 LENGTH(AH 1883 BK 0000)

DIR: B TOTAL LEN: 5.796 MI. DIST: 02-2 SR: 2034  
 LEFT MUN: MORRIS T RIGHT MUN: MORRIS T

EAGLE ST  
(T695)

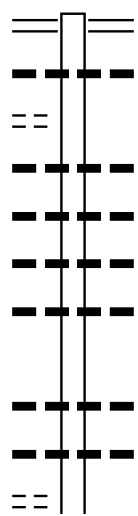
STONE ST  
(T686)

030601 FT

0110/1757

028636 FT

0100/0951



030601 FT MORRISDALE ALLPORT HW  
 0110/1965 (SR0053 SEG 0650/0000)  
 036 "DIA CIRC CONCR  
 0110/1812 LEN=0035 INSTALLED UNKN  
  
 0110/1203 015 "DIA CIRC METAL  
 LEN=0035 INSTALLED UNKN  
 018 "DIA CIRC PLASTIC  
 0110/1040 LEN=0050 INSTALLED 1998  
 018 "DIA CIRC PLASTIC  
 0110/0890 LEN=0010 INSTALLED 1998  
 015 "DIA CIRC PLASTIC  
 0110/0526 LEN=0040 INSTALLED UNKN  
 028636 FT 2 0 17124 0 00 0019+97  
 018 "DIA CIRC CONCR  
 LEN=0035 INSTALLED UNKN  
 5 0110/0000 LENGTH(AH 1965 BK 1926)  
 018 "DIA CIRC PLASTIC  
 0100/1394 LEN=0030 INSTALLED UNKN

DIR: B TOTAL LEN: 5.796 MI. DIST: 02-2 SR: 2034  
 LEFT MUN: MORRIS T RIGHT MUN: MORRIS T

Stationing	Notes	Material	Length	Installation	Other
0100/0927		036" DIA CIRC METAL	LEN=0035	INSTALLED	UNKN
0100/0263	SHORT ST (TWP)				
0100/0232		030" DIA CIRC PLASTIC	LEN=0040	INSTALLED	2002
0100/0071		015" DIA CIRC METAL	LEN=0050	INSTALLED	UNKN
026710 FT		2 0 17124 0 00 0038+95			
	MORRISDALE ALLPORT HW (SR0053 SEG 0660/0480)				
	NC CHURCH ST INTER-BK				
	MORRISDALE ALLPORT HW (SR0053 SEG 0660/0480)				
026710 FT		MFC BEGIN = E			
	MORRISDALE ALLPORT HW (SR0053 SEG 0660/0960)				
0090/2306		LTH AH 001926 BK 000100			
	MORRISDALE ALLPORT HW (SR0053 SEG 0660/0960)				
	LTH AH 000100 BK 002306				
	MORRISDALE ALLPORT HW (SR0053 SEG 0660/0960)				
0090/0102		018" DIA CIRC PLASTIC	LEN=0040	INSTALLED	2003
024404 FT		2 0 17060 0 00 0190+25			
	MORRISDALE ALLPORT HW (SR0053 SEG 0660/0960)				
	LENGTH(AH 2306 BK 2979)				
	015" DIA CIRC METAL				
0080/2684		LEN=0040	INSTALLED	UNKN	
	EMIGH RUN RD				
0080/2626	(T682)				
0080/2484		018" DIA CIRC PLASTIC	LEN=0040	INSTALLED	2003
0080/1635		018" DIA CIRC PLASTIC	LEN=0045	INSTALLED	2003
	MOPAR COUNTRY LN (PRDR)				
0080/1629		018" DIA CIRC PLASTIC	LEN=0040	INSTALLED	UNKN
0080/1350					
0080/0921					
021425 FT		2 0 17060 0 00 0160+20			
	VILLAGE: MORRISDALE				

MYERS RD (T682)

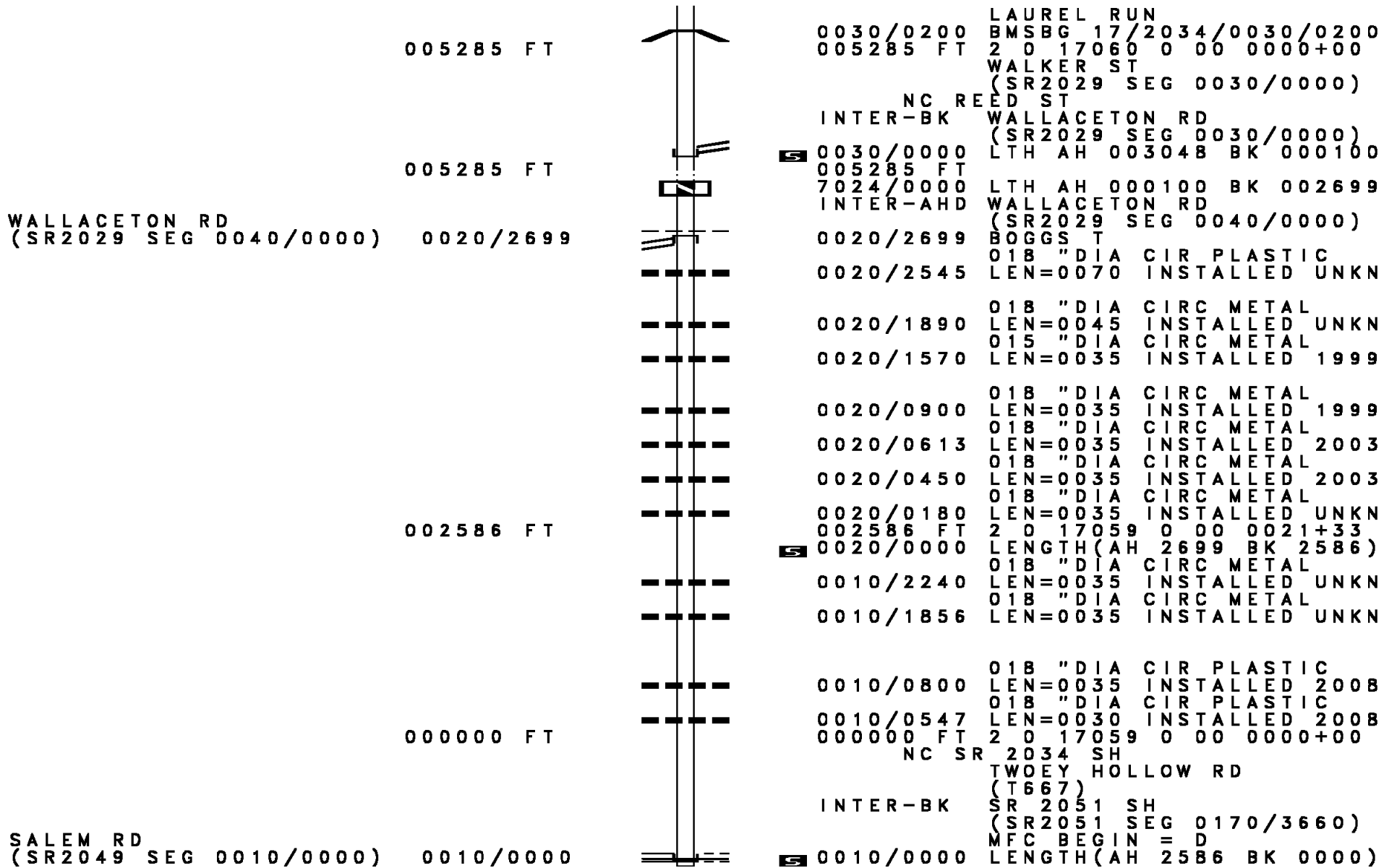
DIR: B TOTAL LEN: 5.796 MI. DIST: 02-2 SR: 2034  
 LEFT MUN: MORRIS T RIGHT MUN: MORRIS T

Stationing	Segment	Material	Length	Notes
	0080/0000	018" DIA CIR PLASTIC	0035	INSTALLED UNKN LENGTH(AH 2979 BK 2551)
018874 FT	0070/0000	018" DIA CIR PLASTIC	0040	INSTALLED UNKN LENGTH(AH 2551 BK 3386)
	0060/2981	018" DIA CIR PLASTIC	0040	INSTALLED 2003
	0060/1898	018" DIA CIR PLASTIC	0045	INSTALLED 2022
SUMMIT HILL RD (SR2033 SEG 0010/0000)	0060/1121			
015488 FT	0060/0000	018" DIA CIR PLASTIC	0040	INSTALLED 1997 LENGTH(AH 3386 BK 3517)
	0050/2825	018" DIA CIR PLASTIC	0035	INSTALLED UNKN
	0050/1983	018" DIA CIRC METAL	0030	INSTALLED UNKN
	0050/0841	MORRIS BOGGS T		
	0050/0583	015" DIA CIRC METAL	0035	INSTALLED UNKN
	0050/0006	006" DIA CIRC METAL	0050	INSTALLED 2003
011971 FT	011971 FT	2 0 17060 0 00 0065+33		
	0050/0000	NC WALLACETON RD		
	0040/3544	VAN MINE RD (T694)		
	0040/3483	018" DIA CIRC CONCR	0040	INSTALLED UNKN

DIR: B TOTAL LEN: 5.796 MI. DIST: 02-2 SR: 2034  
 LEFT MUN: BOGGS T RIGHT MUN: BOGGS T

Location	Stationing	Length	Material	Installation
	0040/2555	0040	018" DIA CIRC METAL	2003
	0040/2160	0040	018" DIA CIR PLASTIC	2003
	0040/1100	0035	018" DIA CIRC METAL	UNKN
BOUNDARY ST (TWP) BOGGS	0040/0158	008333 FT	WALLACETON B	
	0040/0000	20017060	00000029+81	
	0030/2721	0055	018" DIA CIRC METAL	2003
	0030/2320	0060	018" DIA CIR PLASTIC	UNKN
WILSON ST (BORO)	0030/2289			
GRANDVIEW AL (BORO)	0030/2068			
	0030/1976	0040	018" DIA CIR PLASTIC	1999
	0030/1885	0040	018" DIA CIRC METAL	UNKN
	0030/1853		BAUGHMAN ST (BORO)	
	0030/1819	0045	021" DIA CIRC METAL	UNKN
	0030/1722	0030	018" DIA CIRC CONCR	UNKN
VOLUNTEER LN (BORO)	0030/1634			
REED ST (BORO)				
CLEARFIELD ST (BORO)	0030/1403			
	0030/1173	0035	018" DIA CIRC METAL	UNKN
	0030/1155	(AAR 528164D)	#TRKS 02	
	0030/1142	0040	018" DIA CIR PLASTIC	2003
	0030/0900		BIGLER ST (BORO)	
	0030/0211	BMS EN 17/2034/0030/0200	2000001+33	

DIR: B TOTAL LEN: 5.796 MI. DIST: 02-2 SR: 2034  
 LEFT MUN: WALLACETON B RIGHT MUN: WALLACETON B





DIR: B TOTAL LEN: 1.300 MI. DIST: 02-2 SR: 2033  
 LEFT MUN: GRAHAM T RIGHT MUN: GRAHAM T

SINGTON RD  
(T680)

006866 FT  
0020/3318

CENTRE HILL RD  
(T682)


0020/0419

WILLIAMS RD  
(T693)

0010/2775

WALLACETON RD  
(SR2034 SEG 0060/1121)

0010/0000



006866 FT SINGTON RD  
0020/3318 (SR2032 SEG 0060/0000)

0020/2460 018 "DIA CIRC METAL  
LEN=0030 INSTALLED UNKN

0020/0653 015 "DIA CIRC METAL  
LEN=0030 INSTALLED UNKN

MEYERS RD  
(T683)

0020/0255 2 0 17 116 0 00 0035+50  
003548 FT LENGTH(AH 3318 BK 3548)

0020/0000 021 "DIA CIRC METAL  
LEN=0030 INSTALLED 2004

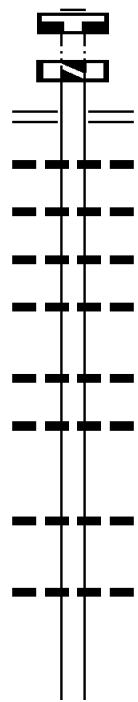
0010/0010 015 "DIA CIR PLASTIC  
LEN=0035 INSTALLED UNKN

000000 FT 2 0 17 116 0 00 0000+00

INTER-BK SUMMIT HILL RD  
WALLACETON RD  
(SR2034 SEG 0060/1121)  
MFC BEGIN = E

0010/0000 LENGTH(AH 3548 BK 0000)

014212 FT  
 014212 FT



011896 FT

014212 FT  
 7130/0000 LTH AH 000480 BK 002567  
 014212 FT  
 7124/0000 LTH AH 002567 BK 002316  
 0120/2316 (SR2035 SEG 0062/0000)  
 048 "DIA CIRC METAL  
 0120/2166 LEN=0040 INSTALLED UNKN  
 015 "DIA CIR PLASTIC  
 0120/2002 LEN=0050 INSTALLED UNKN  
 018 "DIA CIRC METAL  
 0120/1688 LEN=0050 INSTALLED 2002  
 018 "DIA CIR PLASTIC  
 0120/1434 LEN=0035 INSTALLED UNKN  
 018 "DIA CIRC METAL  
 0120/0815 LEN=0045 INSTALLED 2006  
 015 "DIA CIRC METAL  
 0120/0433 LEN=0050 INSTALLED 1998  
 011896 FT 1 0 00864 0 00 0053+25  
 036 "DIA CIR PLASTIC  
 LEN=0080 INSTALLED 2022  
 5 0120/0000 LENGTH(AH 2316 BK 2817)  
 024 "DIA CIRC METAL  
 0110/2184 LEN=0040 INSTALLED UNKN  
 018 "DIA CIR PLASTIC

Segment ID	Length (FT)	Material / Description
0110/0964		LEN=0060 INSTALLED 2022 018 " DIA CIRC OTHER
009079 FT	009079	LEN=0060 INSTALLED 2022 1 0 00864 0 00 0025+08 015 " DIA CIRC METAL
0110/0000		LEN=0040 INSTALLED UNKN LENGTH(AH 2817 BK 2491)
0100/1844		025 " DIA CIR PLASTIC LEN=0050 INSTALLED UNKN
0100/1183		TROLLEY ST (SR2031 SEG 0010/0990) 018 " DIA CIRC METAL
0100/1156		LEN=0040 INSTALLED UNKN 015 " DIA CIR PLASTIC
0100/0810		LEN=0080 INSTALLED UNKN 018 " DIA CIR PLASTIC
0100/0694		LEN=0040 INSTALLED 2016
006588 FT	006588	1 0 00864 0 00 0000+00 MAIN ST (SR0053 SEG 0710/0000) INTER-BK (TBK) OLD TURNPIKE RD (T700) MFC BEGIN = D
0100/0000		LEN=0000 INSTALLED UNKN LENGTH(AH 2491 BK 2396)
006588 FT	006588	7090/0000 LENGTH(AH 2396 BK 2068)
006588 FT	006588	7086/0000 LENGTH(AH 2068 BK 0016)
006572 FT	006572	0084/0016 INTER-AHD (TBK) OLD TURNPIKE RD (T700) 2 0 17113 0 00 0228+76 D TURNPIKE RD INTER-BK (TBK) OLD TURNPIKE RD (T700) ALDER RUN
0084/0000		LEN=0016 INSTALLED UNKN BMSBG 17/2032/0084/0000 LENGTH(AH 0016 BK 2571)
006572 FT	006572	7080/0000 LENGTH(AH 2571 BK 3424)
006572 FT	006572	7070/0000 LENGTH(AH 3424 BK 2349)
0060/2349		INTER-AHD (TBK) OLD TURNPIKE RD (T700) DEER CREEK RD (SR1009 SEG 0090/3027) 015 " DIA CIRC METAL

DIR: B TOTAL LEN: 2.692 MI. DIST: 02-2 SR: 2032  
 LEFT MUN: MORRIS T RIGHT MUN: MORRIS T

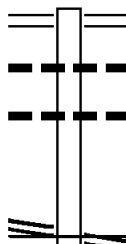
Stationing	Description	Material	Length	Notes
0060/2036	015" DIA CIRC CONCR	INSTALLED	1999	
0060/1732	015" DIA CIRC CONCR	INSTALLED	UNKN	
0060/1142	015" DIA CIRC CONCR	INSTALLED	UNKN	
0060/1118	MORRIS GRAHAM T			
0060/0570	015" DIA CIRC CONCR	INSTALLED	UNKN	
004223 FT	2 0 17113 0 00 0145+50	SUMMIT HILL RD		
	(SR2033 SEG 0020/3318)	SINGTON RD		
	INTER-BK	(T680)		
004223 FT	0060/0000	LTH AH	002349 BK 002795	
004223 FT	7050/0000	LTH AH	002795 BK 002549	
004223 FT	7042/0000	LTH AH	002549 BK 000013	
004223 FT	7040/0000	LTH AH	000013 BK 004928	
004223 FT	7022/0000	LTH AH	004928 BK 001432	
	INTER-AHD	SINGTON RD		
	(T680)	TURNER RD		
	(T698)			
0020/1432	018" DIA CIRC METAL			
0020/1086	LEN=0040	INSTALLED	UNKN	
002791 FT	002791 FT	2 0 17113 0 00 0027+87		
	0020/0000	LENGTH(AH 1432 BK 2791)		
		GRAHAM		
	0010/2756	BRADFORD T		
	0010/2063	060"H 78"W ELLIP METAL	INSTALLED	2002
	0010/1281	018" DIA CIRC METAL	INSTALLED	2002
	0010/1025	036" DIA CIRC CONCR	INSTALLED	2002
		NC SINGTON RD		
		BIGLER CUTOFF RD		
	000000 FT	(SR2030 SEG 0060/0000)		
		MFC BEGIN = E		
	0010/0000	LENGTH(AH 2791 BK 0000)		

2 0 17113 0 00 0000+00 000000 FT  
 BIGLER CUTOFF RD  
 (SR2030 SEG 0060/0000) 0010/0000

EXTRACT DATE: 12/18/2023 ROADWAY MANAGEMENT SYSTEM PAGE NUMBER: 492  
 PRINT DATE: 12/19/2023 SLD COUNTY/SR - ANNUAL PRINT COUNTY: CLEARFIELD

DIR: B TOTAL LEN: .188 MI. DIST: 02-2 SR: 2031  
 LEFT MUN: MORRIS T RIGHT MUN: MORRIS T

000990 FT



1 0 00864 1 00 0000+00 000000 FT  
 MAIN ST  
 (SR0053 SEG 0700/0000) 0010/0000

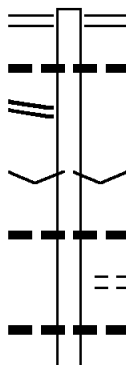
000990 FT ALLPORT MUNSON RD  
 0010/0990 (SR2032 SEG 0100/1183)  
 018 " DIA CIRC CONCR  
 0010/0447 LEN=0035 INSTALLED UNKN  
 018 " DIA CIRC CONCR  
 0010/0030 LEN=0050 INSTALLED UNKN  
 NC TROLLY RD  
 MAIN ST  
 000000 FT (SR0053 SEG 0700/0000)  
 MFC BEGIN = D  
 0010/0000 LENGTH(AH 0990 BK 0000)

EXTRACT DATE: 12/18/2023 ROADWAY MANAGEMENT SYSTEM PAGE NUMBER: 491  
 PRINT DATE: 12/19/2023 SLD COUNTY/SR - ANNUAL PRINT COUNTY: CLEARFIELD

DIR: B TOTAL LEN: 9.089 MI. DIST: 02-2 SR: 2030  
 LEFT MUN: MORRIS T RIGHT MUN: MORRIS T

SR 9109 SH  
 (SR9109 SEG 0010/0333) 0150/0066  
 047809 FT

047988 FT



047988 FT ALLPORT TO KYLERTOWN HW  
 (SR0053 SEG 0723/0426)  
 0150/0179 (SR0053 SEG 0722/0426)  
 024 " DIA CIRC CONCR  
 0150/0107 LEN=0100 INSTALLED 2016

047809 FT 1 0 00668 2 00 0000+00  
 VILLAGE: ALLPORT  
 0150/0000 LENGTH(AH 0179 BK 1855)  
 018 " DIA CIRC CONCR  
 0140/1763 LEN=0040 INSTALLED UNKN  
 RACCOON DR  
 0140/1203 (TWP)  
 018 " DIA CIRC CONCR  
 0140/1045 LEN=0046 INSTALLED UNKN

DIR: B TOTAL LEN: 9.089 MI. DIST: 02-2 SR: 2030  
 LEFT MUN: MORRIS T RIGHT MUN: MORRIS T

SHADY ACRES LN  
 (T739)

Stationing	Material	Length	Notes
045954 FT	0140/0128	018" DIA CIRC CONCR	LEN=0042 INSTALLED UNKN
	045954 FT	1 0 00668 0 00 0302+81	
	0140/0000	LENGTH(AH 1855 BK 2287)	
	0130/2210	MORRIS GRAHAM T	
	0130/2155	012" DIA CIR PLASTIC	LEN=0030 INSTALLED UNKN
	0130/1561	015" DIA CIRC CONCR	LEN=0030 INSTALLED 2002
0130/1198			
	0130/0545	018" DIA CIR PLASTIC	LEN=0032 INSTALLED 2017
	0130/0196	018" DIA CIR PLASTIC	LEN=0032 INSTALLED 2017
043667 FT	0130/0163	015" DIA CIRC CONCR	LEN=0035 INSTALLED 2017
	043667 FT	1 0 00668 0 00 0279+94	
	0130/0000	LENGTH(AH 2287 BK 2957)	
	0120/2200	015" DIA CIRC CONCR	LEN=0035 INSTALLED UNKN
	0120/1932	BMSBN 17/2030/0120/1905	1 0 00668 0 00 0269+50
	0120/1905	ALDER RUN BMSBG 17/2030/0120/1905	
	0120/1285	018" DIA CIR PLASTIC	LEN=0054 INSTALLED UNKN
	0120/0997	018" DIA CIR PLASTIC	LEN=0040 INSTALLED 2017
	0120/0653	015" DIA CIRC CONCR	LEN=0040 INSTALLED UNKN
040710 FT	0120/0300	015" DIA CIRC CONCR	LEN=0035 INSTALLED UNKN
	040710 FT	1 0 00668 0 00 0250+45	
	0120/0000	015" DIA CIRC CONCR	LEN=0035 INSTALLED UNKN
		LENGTH(AH 2957 BK 3348)	
	0110/2067	018" DIA CIR PLASTIC	LEN=0040 INSTALLED 2017
	0110/1640	030" DIA CIR PLASTIC	LEN=0020 INSTALLED UNKN
		018" DIA CIR PLASTIC	

DIR: B TOTAL LEN: 9.089 MI. DIST: 02-2 SR: 2030  
 LEFT MUN: GRAHAM T RIGHT MUN: GRAHAM T

037362 FT

033452 FT

COLUMBIA RD  
(TWP )

0090/2494

0110/1297	LEN=0040	INSTALLED	2017
0110/0951	015 "DIA	CIRC CONCR	
0110/0652	LEN=0035	INSTALLED	UNKN
0110/0646	GRAHAM		
0110/0319	MORRIS T		
037362 FT	015 "DIA	CIRC CONCR	
	LEN=0035	INSTALLED	UNKN
	015 "DIA	CIRC CONCR	
	LEN=0040	INSTALLED	UNKN
	1 0 00668	0 00 0216+81	
	DEER CREEK RD		
	(SR1009	SEG 0110/0000)	
5 0110/0000	LENGTH(AH	3348 BK 3910)	
	024 "DIA	CIR PLASTIC	
0100/3891	LEN=0048	INSTALLED	2017
0100/3550	018 "DIA	CIRC CONCR	
0100/2967	LEN=0040	INSTALLED	2017
0100/2731	018 "DIA	CIR PLASTIC	
	LEN=0040	INSTALLED	2017
	018 "DIA	CIR PLASTIC	
0100/2111	LEN=0035	INSTALLED	2017
0100/1860	018 "DIA	CIR PLASTIC	
	LEN=0045	INSTALLED	2017
	MORRIS		
0100/1711	GRAHAM T		
0100/1609	018 "DIA	CIRC CONCR	
0100/1298	LEN=0045	INSTALLED	2017
	018 "DIA	CIRC CONCR	
	LEN=0080	INSTALLED	UNKN
	015 "DIA	CIRC CONCR	
0100/0648	LEN=0040	INSTALLED	UNKN
0100/0370	015 "DIA	CIRC CONCR	
	LEN=0030	INSTALLED	UNKN
	012"H 48"W	CON BOX CUL	
0100/0006	LEN=0030	INSTALLED	UNKN
033452 FT	1 0 00668	0 00 0177+93	
5 0100/0000	LENGTH(AH	3910 BK 2565)	
	048"H 48"W	CON BOX CUL	
0090/2146	LEN=0030	INSTALLED	UNKN
0090/1826	015 "DIA	CIRC CONCR	
	LEN=0046	INSTALLED	2002
	015 "DIA	CIRC CONCR	
0090/1460	LEN=0030	INSTALLED	2002
	015 "DIA	CIRC CONCR	



DIR: B TOTAL LEN: 9.089 MI. DIST: 02-2 SR: 2030  
 LEFT MUN: GRAHAM T RIGHT MUN: GRAHAM T

Segment Length (FT)	Stationing	Material / Notes	Status
	0090/1134	LEN=0035	INSTALLED UNKN
030887 FT	0090/0015	018 " DIA CIRC CONCR LEN=0040	INSTALLED UNKN
	030887 FT	1 0 00668 0 00 0152+25 CENTRE HILL RD (T682)	
	0090/0000	LENGTH(AH 2565 BK 1934)	
	0080/1655	015 " DIA CIRC CONCR LEN=0045	INSTALLED UNKN
	0080/1415	015 " DIA CIRC CONCR LEN=0036	INSTALLED UNKN
	0080/0979	MORAVIAN RUN STRUCTURE LENGTH 10 FT BMSID 17/2030/0080/0979	
	0080/0870	018 " DIA CIR PLASTIC LEN=0040	INSTALLED 2017
	0080/0766	018 " DIA CIR PLASTIC LEN=0036	INSTALLED 2017
028953 FT	0080/0061	015 " DIA CIRC CONCR LEN=0048	INSTALLED UNKN
	028953 FT	1 0 00668 0 00 0133+08	
	0080/0000	LENGTH(AH 1934 BK 3498)	
	0070/3267	015 " DIA CIRC CONCR LEN=0048	INSTALLED UNKN
	0070/2519	018 " DIA CIR PLASTIC LEN=0040	INSTALLED 2017
	0070/2417	018 " DIA CIR PLASTIC LEN=0056	INSTALLED 2000
	0070/2384	HILLTOP RD (T127)	
	0070/2125	015 " DIA CIR PLASTIC LEN=0044	INSTALLED 2017
	0070/1882	015 " DIA CIRC CONCR LEN=0035	INSTALLED UNKN
	0070/1560	015 " DIA CIRC CONCR LEN=0060	INSTALLED UNKN
	0070/1240	018 " DIA CIRC CONCR LEN=0030	INSTALLED 2003
	0070/0798	018 " DIA CIR PLASTIC LEN=0035	INSTALLED UNKN
	0070/0510	018 " DIA CIRC CONCR LEN=0044	INSTALLED UNKN
025455 FT	0070/0125	015 " DIA CIRC CONCR LEN=0040	INSTALLED UNKN
	025455 FT	1 0 00668 0 00 0098+10	
	0070/0000	LENGTH(AH 3498 BK 1595)	

DIR: B TOTAL LEN: 9.089 MI. DIST: 02-2 SR: 2030  
 LEFT MUN: GRAHAM T RIGHT MUN: GRAHAM T

023860 FT

021322 FT

0064/1560	015 " DIA	CIRC CONCR
	LEN=0035	INSTALLED 2017
0064/1089	018 " DIA	CIRC CONCR
	LEN=0046	INSTALLED 2017
0064/0769	015 " DIA	CIRC CONCR
	LEN=0040	INSTALLED 2017
0064/0437	015 " DIA	CIRC CONCR
	LEN=0046	INSTALLED 2017
0064/0158	015 " DIA	CIRC CONCR
	LEN=0047	INSTALLED 1999
023860 FT	1 0 00668	0 00 0082+15
	GRAHAM	
	BRADFORD T	
0064/0000	LENGTH(AH 1595 BK 2538)	
	015 " DIA	CIRC CONCR
0060/2317	LEN=0040	INSTALLED 2017
	MORAVIAN RUN	
	STRUCTURE LENGTH 11 FT	
0060/1937	BMSID 17/2030/0060/1937	
	060"H 72"W	CONC STRUCT
0060/1622	LEN=0060	INSTALLED UNKN
	015 " DIA	CIR PLASTIC
0060/1089	LEN=0046	INSTALLED 2017
	015 " DIA	CIR PLASTIC
0060/0643	LEN=0035	INSTALLED 2017
	015 " DIA	CIR PLASTIC
0060/0290	LEN=0035	INSTALLED 2017
021322 FT	1 0 00668	0 00 0056+77
	SINGTON RD	
	(SR2032 SEG 0010/0000)	
0060/0000	LENGTH(AH 2538 BK 2940)	
	015 " DIA	CIR PLASTIC
0050/2866	LEN=0062	INSTALLED 2017
	015 " DIA	CIRC CONCR
0050/2619	LEN=0070	INSTALLED 2017
	015 " DIA	CIRC CONCR
0050/2317	LEN=0045	INSTALLED 2017
	015 " DIA	CIRC CONCR
0050/2021	LEN=0040	INSTALLED 2017
	015 " DIA	CIRC CONCR
0050/1731	LEN=0040	INSTALLED 2017
	015 " DIA	CIRC CONCR
0050/1428	LEN=0035	INSTALLED 2017
	018 " DIA	CIR PLASTIC
0050/1070	LEN=0040	INSTALLED 2017
	GREEN RD	
	(T355)	
0050/1018	018 " DIA	CIR PLASTIC
	LEN=0028	INSTALLED 2017
0050/1001	018 " DIA	CIR PLASTIC

SHILOH RD  
 (SR1012 SEG 0200/3314) 0050/1018

DIR: B TOTAL LEN: 9.089 MI. DIST: 02-2 SR: 2030  
LEFT MUN: BRADFORD T RIGHT MUN: BRADFORD T

BIGLER CEMETERY RD  
(T341)

0050/0106  
018382 FT

WALKER RD  
(T335)

0040/1494

015660 FT

012720 FT

0050/0628	LEN=0025	INSTALLED	2017
	018 "DIA	CIR PLASTIC	
0050/0123	LEN=0050	INSTALLED	2017
018382 FT	1 0 00668	0 00 0027+20	
	TWENTY EIGHTH DIVISION (SR0322 SEG 0630/1393)		
0050/0000	LENGTH(AH 2940 BK 2722)		
0040/2076	015 "DIA	CIRC METAL	
	LEN=0070	INSTALLED	UNKN
0040/1553	015 "DIA	CIRC CONCR	
	LEN=0030	INSTALLED	UNKN
0040/1394	JURY RD (T329)		
0040/0834	UNKNOWN RD (TWP)		
0040/0800	018 "DIA	CIR PLASTIC	
	LEN=0040	INSTALLED	UNKN
0040/0792	(AAR 528142D)#TRKS 02		
0040/0464	BMSBN 17/2030/0040/0445		
	1 0 00668	0 00 0004+53	
	ROARING RUN		
0040/0445	BMSBG 17/2030/0040/0445		
0040/0048	(AAR 528202K)#TRKS 02		
0040/0010	018 "DIA	CIR PLASTIC	
	LEN=0080	INSTALLED	2002
015660 FT	1 0 00668	0 00 0000+00	
	SR 2049 SH (SR2049 SEG 0040/1780)		
NC BIGLER CUTOFF RD			
0040/0000	LENGTH(AH 2722 BK 2940)		
0038/2083	015 "DIA	CIR PLASTIC	
	LEN=0030	INSTALLED	UNKN
0038/1508	015 "DIA	CIRC CONCR	
	LEN=0040	INSTALLED	UNKN
0038/1178	012 "DIA	CIRC CONCR	
	LEN=0030	INSTALLED	UNKN
0038/0777	012 "DIA	CIR PLASTIC	
	LEN=0030	INSTALLED	UNKN
0038/0432	015 "DIA	CIRC CONCR	
	LEN=0030	INSTALLED	UNKN
0038/0122	015 "DIA	CIRC CONCR	
	LEN=0035	INSTALLED	UNKN
012720 FT	2 0 17121	0 00 0225+93	

EXTRACT DATE: 12/18/2023  
PRINT DATE: 12/19/2023

ROADWAY MANAGEMENT SYSTEM  
SLD COUNTY/SR - ANNUAL PRINT

PAGE NUMBER: 485  
COUNTY: CLEARFIELD

DIR: B TOTAL LEN: 9.089 MI.  
LEFT MUN: BRADFORD T

DIST: 02-2 SR: 2030  
RIGHT MUN: BRADFORD T

Stationing	Length	Material	Notes
0038/0000	2940	BIGLER BK 2416	VILLAGE: BIGLER
0036/1975	0035	CIRC CONCR	LEN=0035
0036/1666	0035	CIRC CONCR	LEN=0035
0036/1427	0035	CIRC CONCR	LEN=0035
0036/1196	0035	CIRC CONCR	LEN=0035
0036/0816	0035	CIRC CONCR	LEN=0035
0036/0591	0035	CIRC CONCR	LEN=0035
010304 FT	2017121	000250+07	2 0 17121 0 00 0250+07
0036/0000	2416	BK 2570	LEN=0035
0034/1826	0035	CIR PLASTIC	LEN=0035
0034/1620	0070	CIR PLASTIC	LEN=0070
0034/1563	0035	CIRC METAL	LEN=0035
0034/1056	0035	CIRC CONCR	LEN=0035
0034/0400	0050	CIR PLASTIC	LEN=0050
0034/0282	0040	CIR PLASTIC	LEN=0040
007734 FT	2017121	000275+64	2 0 17121 0 00 0275+64
0034/0000	2570	BK 3149	VILLAGE: PINE TOP
0032/2870	0040	CIRC CONCR	LEN=0035
0032/1413	0035	CIR PLASTIC	LEN=0035
0032/0597	(T327)	MUTTON HOLLOW RD	(T327)
0032/0523	(AAR 528207U)	#TRKS 01	(AAR 528207U)#TRKS 01

SPRUCE ST  
(T507)

0032/0228

DIR: B TOTAL LEN: 9.089 MI. DIST: 02-2 SR: 2030  
 LEFT MUN: BRADFORD T RIGHT MUN: BRADFORD T

2 0 17121 0 00 0307+16 004585 FT  
 SR 2049 SH  
 (SR2049 SEG 0050/0000) 0032/0000

GOSS AL  
 (TWP ) 0030/0154  
 001938 FT

GOSS AL  
 (TWP ) 0020/0369

000386 FT

000000 FT

0032/0205	024"H 36"W ELLIP CONC LEN=0030 INSTALLED UNKN SPRUCE ST
0032/0169	(T507)
0032/0087	BMSSEN 17/2030/0032/0059 000000000000000000000000 ROARING RUN
0032/0059	BMSBG 17/2030/0032/0059
0032/0036	(AAR 528141W)#TRKS 01 018"DIA CIRC CONCR
004585 FT	LEN=0025 INSTALLED UNKN
0032/0000	NC SR 2030 SH LENGTH(AH 3149 BK 2647) 018"DIA CIRC CONCR
0030/2574	LEN=0035 INSTALLED UNKN
0030/2081	015"DIA CIRC METAL
0030/1766	LEN=0050 INSTALLED UNKN
0030/1175	018"DIA CIRC CONCR
0030/0738	LEN=0040 INSTALLED UNKN
001938 FT	015"DIA CIRC CONCR
0020/1082	LEN=0035 INSTALLED UNKN
0020/0325	015"DIA CIRC CONCR
000386 FT	LEN=0025 INSTALLED UNKN
0020/0000	2 0 17121 0 00 0333+45 VILLAGE: WOODLAND LENGTH(AH 2647 BK 1552) 015"DIA CIRC METAL
0010/0326	LEN=0025 INSTALLED UNKN
0010/0065	018"DIA CIRC METAL
000000 FT	LEN=0030 INSTALLED UNKN
0010/0000	2 0 17121 0 00 0348+97 MINERAL SPRINGS RD (SR2027 SEG 0070/0950) LENGTH(AH 1552 BK 0386) 018"DIA CIRC METAL
0010/0000	LEN=0040 INSTALLED UNKN
0010/0000	057"H 72"W ELLIP METAL
0010/0000	LEN=0065 INSTALLED UNKN
0010/0000	2 0 17121 0 00 0352+71 VILLAGE: MINERAL SPRING NC B IGLER CUTOFF RD TWENTY EIGHTH DIVISION (SRO322 SEG 0550/0805) MFC BEGIN = D
0010/0000	LENGTH(AH 0386 BK 0000)

DIR: B TOTAL LEN: 2.872 MI. DIST: 02-2 SR: 2029  
 LEFT MUN: BRADFORD T RIGHT MUN: BRADFORD T

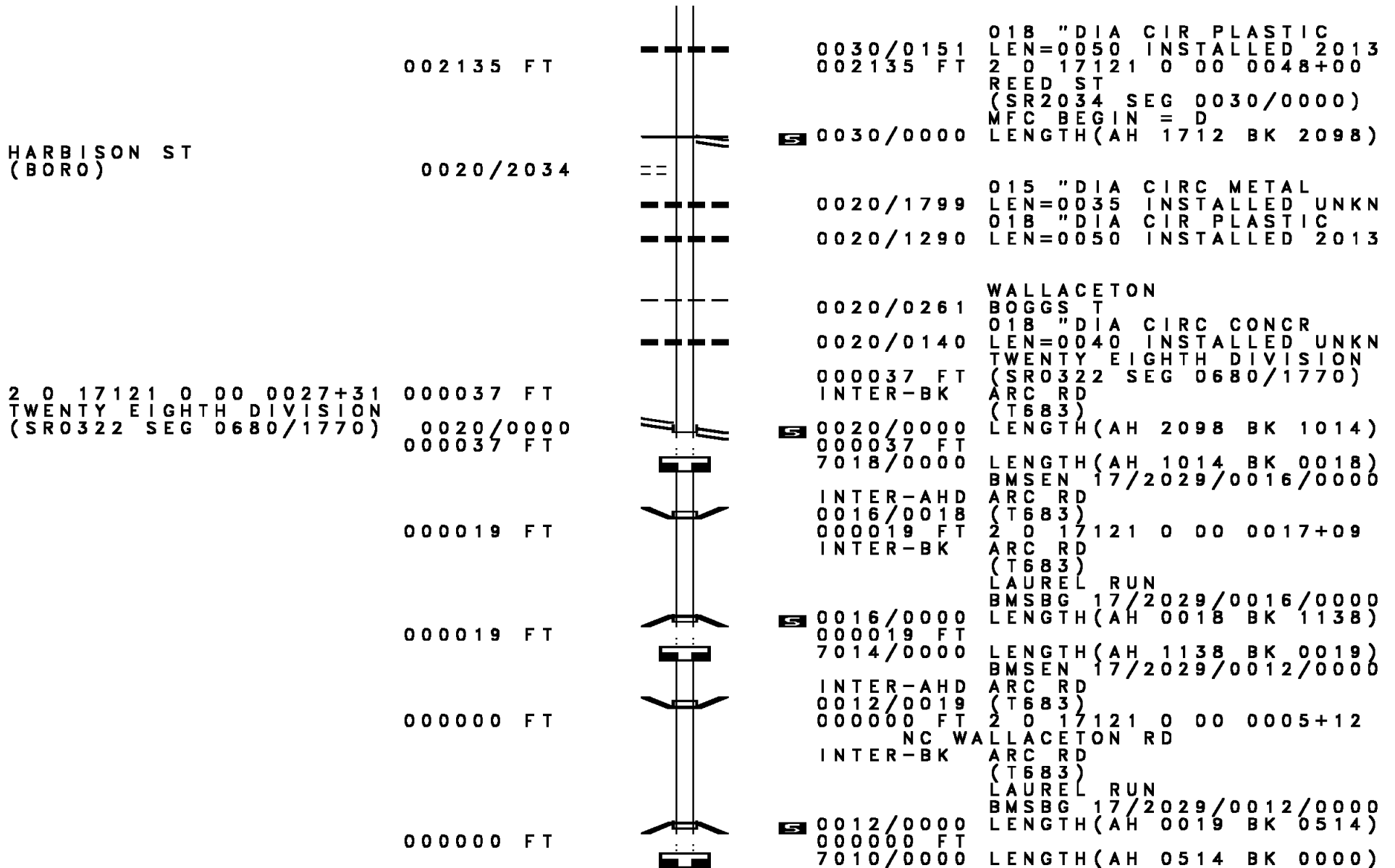
SR 2049 SH (SR2049 SEG 0040/0000)	015164 FT 0070/1048  014116 FT  010806 FT		015164 FT INTER-AHD 0070/1048  0070/0966  0070/0673  0070/0351 0070/0022 014116 FT  5 0070/0000  0060/2475  0060/2125  0060/1819  0060/1442  0060/0970  0060/0687  010806 FT 5 0060/0000  0050/3325	SR 2049 SH (SR2049 SEG 0040/0000) 018 " DIA CIRC METAL LEN=0040 INSTALLED 1998 018 " DIA CIR PLASTIC LEN=0040 INSTALLED 2013 018 " DIA CIRC METAL LEN=0040 INSTALLED 2013 BMSSEN 17/2029/0070/0000 2 0 17121 0 00 0168+05 VILLAGE: BIGLER ROARING RUN BMSBG 17/2029/0070/0000 LENGTH(AH 1048 BK 3310)  015 " DIA CIRC METAL LEN=0035 INSTALLED UNKN 018 " DIA CIR PLASTIC LEN=0040 INSTALLED 2012 018 " DIA CIR PLASTIC LEN=0040 INSTALLED 2013 015 " DIA CIRC CONCR LEN=0040 INSTALLED UNKN 015 " DIA CIRC CONCR LEN=0040 INSTALLED UNKN 018 " DIA CIR PLASTIC LEN=0050 INSTALLED 2013  2 0 17121 0 00 0134+95 LENGTH(AH 3310 BK 3429) 015 " DIA CIRC METAL LEN=0040 INSTALLED UNKN
--------------------------------------	--	--	--	---

2 0 17121 0 00 0100+55 007377 FT  
 PROSPECT RD  
 (T673) 0050/0000

2 0 17121 0 00 0065+50 003847 FT  
 SR 2034 SH  
 (SR2034 SEG 0020/2699) 0040/0000  
 SILVER MAPLE LN  
 (TWP) 0030/1601  
 TWENTY EIGHTH DIVISION  
 (SR0322 SEG 0670/1693) 0030/1278

0050/2700	BAUGHMAN RD (T339)
0050/2690	018 " DIA CIR PLASTIC LEN=0040 INSTALLED 1998
0050/2526	018 " DIA CIRC METAL LEN=0040 INSTALLED UNKN
0050/2370	018 " DIA CIR PLASTIC LEN=0035 INSTALLED UNKN
0050/1913	BRADFORD BOGGS T
0050/1155	036 " DIA CIRC CONCR LEN=0040 INSTALLED UNKN
0050/0518	015 " DIA CIRC CONCR LEN=0040 INSTALLED UNKN
007377 FT	
0050/0000	LENGTH(AH 3429 BK 3530) 036 " DIA CIRC METAL
0040/3003	LEN=0050 INSTALLED UNKN
0040/2550	018 " DIA CIR PLASTIC LEN=0040 INSTALLED 2013
0040/2036	018 " DIA CIR PLASTIC LEN=0050 INSTALLED 2013
0040/1587	018 " DIA CIR PLASTIC LEN=0040 INSTALLED 2013
0040/1200	018 " DIA CIR PLASTIC LEN=0040 INSTALLED 2013
0040/0860	018 " DIA CIR PLASTIC LEN=0040 INSTALLED 2013
0040/0460	018 " DIA CIR PLASTIC LEN=0040 INSTALLED 2013
0040/0113	015 " DIA CIR PLASTIC LEN=0035 INSTALLED UNKN
	NC WA WALLACETON RD
0040/0000	MFC BEGIN = E LENGTH(AH 3530 BK 1712)
	TWENTY EIGHTH DIVISION (SR0322 SEG 0670/1693)
	NC SR 2034 SH
	018 " DIA CIR PLASTIC LEN=0045 INSTALLED 2013
	BOGGS
0030/1020	WALLACETON B
0030/0759	015 " DIA CIRC METAL LEN=0035 INSTALLED UNKN

DIR: B TOTAL LEN: 2.872 MI. DIST: 02-2 SR: 2029  
 LEFT MUN: WALLACETON B RIGHT MUN: WALLACETON B





DIR: B TOTAL LEN: 2.348 MI. DIST: 02-2 SR: 2028  
 LEFT MUN: BOGGS T RIGHT MUN: BOGGS T

Stationing	Length	Material	Notes
012400 FT	0040/2084	SR 2049 SH	(SR2049 SEG 0020/0000)
	0040/1426	018 " DIA CIRC METAL	LEN=0035 INSTALLED UNKN
	0040/1068	018 " DIA CIRC METAL	LEN=0035 INSTALLED UNKN
	0040/0930	018 " DIA CIRC METAL	LEN=0035 INSTALLED UNKN
2 0 17081 0 00 0102+81 010316 FT SHORT RD (T755)	0040/0000	SR 2084 BK 2190	LENGTH(AH 2084 BK 2190)
	0034/2037	018 " DIA CIR PLASTIC	LEN=0035 INSTALLED UNKN
	0034/1812	018 " DIA CIR PLASTIC	LEN=0035 INSTALLED UNKN
	0034/1547	015 " DIA CIRC METAL	LEN=0035 INSTALLED UNKN
	0034/1335	018 " DIA CIRC METAL	LEN=0035 INSTALLED UNKN
	0034/0761	015 " DIA CIRC CONCR	LEN=0035 INSTALLED UNKN
	0034/0240	018 " DIA CIRC CONCR	LEN=0032 INSTALLED 1999
008126 FT	008126 FT	2 0 17081 0 00 0081+04	
	0034/0000	SR 2190 BK 2000	LENGTH(AH 2190 BK 2000) BOGGS

DIR: B TOTAL LEN: 2.348 MI. DIST: 02-2 SR: 2028  
 LEFT MUN: BOGGS T RIGHT MUN: BOGGS T

Stationing	Description	Material	Status
0030/1430	BRADFORD T	015" DIA CIRC CONCR	INSTALLED UNKN
0030/1429	LEN=0035		
0030/0690	015" DIA CIRC CONCR		INSTALLED UNKN
0030/0215	015" DIA CIRC CONCR		INSTALLED UNKN
0030/0180	WILDFLOWER RD (T756)		
006126 FT	2 0 17081 0 00 0062+64		
0030/0000	LENGTH(AH 2000 BK 3348)		
0020/3088	BRADFORD BOGGS T	015" DIA CIRC CONCR	INSTALLED UNKN
0020/2771	LEN=0045		
0020/2087	015" DIA CIRC CONCR		INSTALLED UNKN
0020/1662	018" DIA CIRC CONCR		INSTALLED UNKN
0020/1254	015" DIA CIRC CONCR		INSTALLED 2000
0020/0882	015" DIA CIRC CONCR		INSTALLED UNKN
0020/0148	015" DIA CIRC CONCR		INSTALLED UNKN
002778 FT	2 0 17081 0 00 0027+67		
0020/0000	LENGTH(AH 3348 BK 2778)		
0010/2019	015" DIA CIRC CONCR		INSTALLED UNKN
0010/1596	015" DIA CIRC CONCR		INSTALLED UNKN
0010/1219	012" DIA CIR PLASTIC		INSTALLED UNKN
0010/0613	015" DIA CIRC CONCR		INSTALLED 2000
0010/0302	018" DIA CIRC CONCR		INSTALLED UNKN
0010/0159	015" DIA CIRC CONCR		INSTALLED UNKN
000000 FT	2 0 17081 0 00 0000+00		
0010/0000	MINERAL SPRINGS RD (SR2027 SEG 0040/0000)		
0010/0000	NC LONG RUN RD MFC BEGIN = E		
0010/0000	LENGTH(AH 2778 BK 0000)		

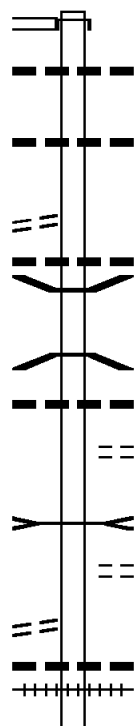
MINERAL SPRINGS RD (SR2027 SEG 0040/0000) 0010/0000

DIR: B TOTAL LEN: 3.190 MI. DIST: 02-2 SR: 2027  
 LEFT MUN: BRADFORD T RIGHT MUN: BRADFORD T

BIGLER CUTOFF RD 016843 FT  
 (SR2030 SEG 0020/0000) 0070/0950

2 0 17042 1 00 0000+00 015893 FT  
 POST OFFICE RD 0070/0000  
 (T309)

PARK RD  
 (T311) 0060/1341



016843 FT  
 INTER-AHD  
 0070/0950  
 0070/0787  
 0070/0155  
 015893 FT  
 0070/0000  
 0060/2398  
 0060/2217  
 0060/2209  
 0060/1699  
 0060/1671  
 0060/1510  
 0060/1461  
 0060/1188  
 0060/1120

BIGLER CUTOFF RD  
 (SR2030 SEG 0020/0000)  
 036"H 48"W CONC STRUCT  
 LEN=0040 INSTALLED UNKN  
 036"H 48"W METAL STRUC  
 LEN=0030 INSTALLED UNKN  
 LENGTH(AH 0950 BK 2763)  
 060 " DIA CIRC METAL  
 LEN=0050 INSTALLED UNKN  
 BMSID 17/2027/0060/2209  
 2 0 17042 0 01 0159+16  
 ROARING RUN  
 BMSBG 17/2027/0060/2209  
 018 " DIA CIRC CONCR  
 LEN=0051 INSTALLED UNKN  
 CASHER LN  
 (PRDR)  
 ROARING RUN  
 STRUCTURE LENGTH 24 FT  
 BMSID 17/2027/0060/1510  
 HIDDEN VALLEY DR  
 (T313)  
 018 " DIA CIRC CONCR  
 LEN=0056 INSTALLED 2006  
 (AAR 528140P)#TRKS 01  
 018 " DIA CIR PLASTIC

DIR: B TOTAL LEN: 3.190 MI. DIST: 02-2 SR: 2027  
 LEFT MUN: BRADFORD T RIGHT MUN: BRADFORD T

PARK RD  
(T311)

0060/0567

013130 FT

2 0 17042 0 01 0111+00 010551 FT  
 WILSON RD  
(T503)

0050/0000

007822 FT

LONG RUN RD  
(T315)






0030/3044

0060/0815	LEN=0040	INSTALLED	1997
0060/0425	018 " DIA	CIRC METAL	
	LEN=0040	INSTALLED	UNKN
0060/0100	018 " DIA	CIR PLASTIC	
	LEN=0050	INSTALLED	1997
013130 FT	2 0 17042 0 01 0137+15		
0060/0000	LENGTH(AH 2763 BK 2579)		
0050/2146	018 " DIA	CIRC METAL	
	LEN=0050	INSTALLED	2003
0050/1925	018 " DIA	CIRC METAL	
	LEN=0040	INSTALLED	UNKN
0050/1550	036 " DIA	CIRC METAL	
	LEN=0050	INSTALLED	UNKN
0050/0500	018 " DIA	CIRC METAL	
	LEN=0072	INSTALLED	2015
0050/0232	018 " DIA	CIRC METAL	
010551 FT	LEN=0035	INSTALLED	UNKN
0050/0000	LENGTH(AH 2579 BK 2729)		
0040/2057	BRADFORD		
	BOGGS T		
0040/1910	015 " DIA	CIRC METAL	
	LEN=0035	INSTALLED	UNKN
0040/1020	015 " DIA	CIRC METAL	
	LEN=0045	INSTALLED	UNKN
0040/0707	015 " DIA	CIRC CONCR	
	LEN=0040	INSTALLED	UNKN
0040/0455	018 " DIA	CIRC METAL	
	LEN=0045	INSTALLED	UNKN
0040/0015	015 " DIA	CIRC METAL	
	LEN=0040	INSTALLED	UNKN
007822 FT	2 0 17042 0 01 0082+63		
	VILLAGE: MINERAL SPRING		
	SR 2028 SH		
0040/0000	(SR2028 SEG 0010/0000)		
	LENGTH(AH 2729 BK 3116)		
0030/2775	018 " DIA	CIRC METAL	
	LEN=0025	INSTALLED	2002
INTER-BK	BMSN 17/2027/0030/2389		
0030/2410	SPRING VALLEY RD		
	(T758)		

DIR: B TOTAL LEN: 3.190 MI. DIST: 02-2 SR: 2027  
 LEFT MUN: BOGGS T RIGHT MUN: BOGGS T

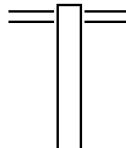
		2 0 17042 0 01 0076+04
	0030/2389	LONG RUN BMSBG 17/2027/0030/2389
	0030/2335	018 "DIA CIR PLASTIC
	0030/2280	LEN=0030 INSTALLED 2015
	0030/2160	018 "DIA CIR PLASTIC
	0030/1774	LEN=0060 INSTALLED 2015
	0030/1228	015 "DIA CIRC METAL
		LEN=0035 INSTALLED UNKN
		016 "DIA CIRC METAL
		LEN=0045 INSTALLED UNKN
		018 "DIA CIRC METAL
		LEN=0030 INSTALLED UNKN
004706 FT	004706 FT	2 0 17042 0 01 0052+20
	0030/0000	LENGTH(AH 3116 BK 2626)
	0020/2580	024 "DIA CIRC METAL
		LEN=0035 INSTALLED UNKN
	0020/1515	015 "DIA CIRC METAL
	0020/1142	LEN=0035 INSTALLED UNKN
		018 "DIA CIR PLASTIC
		LEN=0060 INSTALLED 2015
002080 FT	002080 FT	2 0 17042 0 00 0020+90
	0020/0000	LENGTH(AH 2626 BK 2080)
	0010/1832	015 "DIA CIR PLASTIC
	0010/1462	LEN=0035 INSTALLED UNKN
	0010/1134	015 "DIA CIR PLASTIC
	0010/1025	LEN=0035 INSTALLED UNKN
	0010/0465	024 "DIA CIRC METAL
		LEN=0040 INSTALLED UNKN
		018 "DIA CIR PLASTIC
		LEN=0035 INSTALLED UNKN
		015 "DIA CIRC METAL
		LEN=0010 INSTALLED 2002
		OLD VALLEY RD
	0010/0450	(T757)
000000 FT	000000 FT	2 0 17042 0 00 0000+00
		NC MI MINERAL SPRINGS RD
	INTER-BK	OLD ERIE PK
		(SR2024 SEG 0170/0000)
		OLD ERIE PK
		(SR2024 SEG 0170/0000)
		MFC BEGIN = D
	0010/0000	LENGTH(AH 2080 BK 0000)

EXTRACT DATE: 12/18/2023      ROADWAY MANAGEMENT SYSTEM      PAGE NUMBER: 475  
 PRINT DATE: 12/19/2023      SLD COUNTY/SR - ANNUAL PRINT      COUNTY: CLEARFIELD  
 DIR: B      TOTAL LEN: .000 MI.      DIST: 02-2      SR: 2025  
 LEFT MUN: DECATUR T      RIGHT MUN: DECATUR T

000000 FT		000000 FT	
000000 FT		7040/0000	LENGTH(AH 3588 BK 3518)
000000 FT		000000 FT	
000000 FT		7030/0000	LENGTH(AH 3518 BK 3498)
000000 FT		000000 FT	
		7020/0000	LENGTH(AH 3498 BK 3387)
		000000 FT	
		7010/0000	LENGTH(AH 3387 BK 0000)

EXTRACT DATE: 12/18/2023 ROADWAY MANAGEMENT SYSTEM PAGE NUMBER: 474  
PRINT DATE: 12/19/2023 SLD COUNTY/SR - ANNUAL PRINT COUNTY: CLEARFIELD  
DIR: B TOTAL LEN: 15.645 MI. DIST: 02-2 SR: 2024  
LEFT MUN: DECATUR T RIGHT MUN: DECATUR T

082606 FT



082606 FT TWENTY EIGHTH DIVISION  
0330/1341 (SR0322 SEG 0770/2838)

081265 FT

081265 FT 2 0 17122 0 00 0013+21  
PLEASANT HILL RD

DIR: B TOTAL LEN: 15.645 MI. DIST: 02-2 SR: 2024  
 LEFT MUN: DECATUR T RIGHT MUN: DECATUR T

DECATUR HILL  
(T678)

078098 FT

0310/2371

075242 FT

072734 FT

070580 FT

		0330/0000	(SR2019 SEG 0080/3653) LENGTH(AH 1341 BK 3167) 018"H 24"W ELLIP METAL
		0320/3166	LEN=0040 INSTALLED UNKN
		0320/2696	036 "DIA CIRC METAL LEN=0035 INSTALLED UNKN
		0320/1483	UNKNOWN RD (TWP)
		0320/0942	015 "DIA CIRC METAL LEN=0040 INSTALLED UNKN
		078098 FT	2 0 17122 0 00 0044+83 VILLAGE: PLEASANT HILL
		0320/0000	LENGTH(AH 3167 BK 2856)
		0310/2315	018 "DIA CIR PLASTIC LEN=0035 INSTALLED UNKN
		0310/1180	018 "DIA CIRC METAL LEN=0035 INSTALLED UNKN
		0310/0045	BMSEN 17/2024/0310/0000
		075242 FT	2 0 17122 0 00 0073+39 LITTLE LAUREL RUN
		0310/0000	BMSBG 17/2024/0310/0000 LENGTH(AH 2856 BK 2508)
		0300/1187	RADER RD (T677)
		072734 FT	2 0 17122 0 00 0098+63
		0300/0000	LENGTH(AH 2508 BK 2154)
		0290/1026	018 "DIA CIRC CONCR LEN=0030 INSTALLED UNKN
		070580 FT	2 0 17122 0 00 0120+18 DECATUR



EXTRACT DATE: 12/18/2023  
PRINT DATE: 12/19/2023

ROADWAY MANAGEMENT SYSTEM  
SLD COUNTY/SR - ANNUAL PRINT

PAGE NUMBER: 472  
COUNTY: CLEARFIELD

DIR: B TOTAL LEN: 15.645 MI.  
LEFT MUN: DECATUR T

DIST: 02-2 SR: 2024  
RIGHT MUN: DECATUR T

Stationing	Notes	Material	Length	Notes
0290/0000		BOGGS T		
0280/3465		018 " DIA CIRC CONCR	2154 BK 3683	
0280/2991		LEN=0025 INSTALLED		1992
0280/2492		018 " DIA CIRC CONCR		
0280/2125		LEN=0035 INSTALLED		UNKN
		018 " DIA CIRC CONCR		
		LEN=0035 INSTALLED		UNKN
		015 " DIA CIRC CONCR		
		LEN=0035 INSTALLED		UNKN
		018 " DIA CIR PLASTIC		
0280/1056		LEN=0040 INSTALLED		2000
		SPORTSMAN RD		
0280/0361		(T678)		
066897 FT		2 0 17122 0 00 0157+01		
		VILLAGE: BLUE BALL		
		NC PL PLEASANT HILL RD		
		INTER-BK BLUE BALL RD		
0280/0000		(SR2007 SEG 0310/0000)		
066897 FT		LTH AH 003683 BK 001087		
		7270/0000		
		INTER-AHD		
		LTH AH 001087 BK 001711		
		BURLY TO WEST DECATUR R		
		(SR2007 SEG 0300/2067)		
		BURLY TO WEST DECATUR R		
		(SR2007 SEG 0300/2067)		
0260/1711				
		018 " DIA CIR PLASTIC		
0260/1236		LEN=0038 INSTALLED		2001
		018 " DIA CIR PLASTIC		
0260/0651		LEN=0035 INSTALLED		2001
		018 " DIA CIR PLASTIC		
0260/0554		LEN=0049 INSTALLED		2001
		018 " DIA CIR PLASTIC		
0260/0368		LEN=0045 INSTALLED		2001
065186 FT		1 0 00869 0 04 0672+10		
		018 " DIA CIR PLASTIC		
		LEN=0052 INSTALLED		2001
0260/0000		LENGTH(AH 1711 BK 3036)		
		018 " DIA CIR PLASTIC		
0250/2818		LEN=0045 INSTALLED		2001
		018 " DIA CIR PLASTIC		
0250/2506		LEN=0033 INSTALLED		2001
		018 " DIA CIRC METAL		
0250/2492		LEN=0040 INSTALLED		2001
		018 " DIA CIRC METAL		

DIR: B TOTAL LEN: 15.645 MI. DIST: 02-2 SR: 2024  
 LEFT MUN: BOGGS T RIGHT MUN: BOGGS T

Stationing	Notes	Material	Length	Installation
0250/2070		018" DIA CIR PLASTIC	LEN=0036	INSTALLED 2001
0250/1485		018" DIA CIR PLASTIC	LEN=0049	INSTALLED 2001
0250/0740		018" DIA CIR PLASTIC	LEN=0043	INSTALLED 2001
0250/0463		018" DIA CIR PLASTIC	LEN=0039	INSTALLED 2001
062150 FT		1 0 00869 0 04 0641+44		
0250/0000	5	LENGTH(AH 3036 BK 3968)		
0240/3815		018" DIA CIR PLASTIC	LEN=0044	INSTALLED 2001
0240/3785		018" DIA CIR PLASTIC	LEN=0044	INSTALLED 2001
0240/2605		BMS EN 17/2024/0240/2595		
0240/2595		1 0 00869 0 04 0627+98		
0240/2345		SIMELING RUN		
0240/2313		BMS BG 17/2024/0240/2595		
0240/2028		015" DIA CIRC METAL	LEN=0040	INSTALLED 2001
0240/1710		015" DIA CIRC METAL	LEN=0039	INSTALLED 2001
0240/1070		018" DIA CIR PLASTIC	LEN=0037	INSTALLED 2001
0240/0310		024" DIA CIR PLASTIC	LEN=0052	INSTALLED 2001
058182 FT		018" DIA CIR PLASTIC	LEN=0039	INSTALLED 2001
0240/0000	5	1 0 00869 0 04 0602+54		
0230/3049		LENGTH(AH 3968 BK 3507)		
0230/2504		018" DIA CIR PLASTIC	LEN=0043	INSTALLED 2001
0230/2100		015" DIA CIRC METAL	LEN=0050	INSTALLED 2001
0230/1723		018" DIA CIR PLASTIC	LEN=0043	INSTALLED 2001
0230/1611		HARTMAN RD (T668)		
0230/0530		018" DIA CIR PLASTIC	LEN=0044	INSTALLED 2001
0230/0530		018" DIA CIR PLASTIC	LEN=0037	INSTALLED 2001

DIR: B TOTAL LEN: 15.645 MI. DIST: 02-2 SR: 2024  
 LEFT MUN: BOGGS T RIGHT MUN: BOGGS T

1 0 00869 0 04 0568+36 054675 FT  
 TWOEY HOLLOW RD  
 (T667) 0230/0000

SALEM RD  
 (SR2051 SEG 0160/0000) 0220/1822

050979 FT

ALBERT RUN RD  
 (T759) 0210/0825

047546 FT

044840 FT

Stationing	Notes
0230/0000	LENGTH(AH 3507 BK 3696) 018 "DIA CIR PLASTIC
0220/3401	LEN=0050 INSTALLED 2001
0220/2358	018 "DIA CIR PLASTIC LEN=0048 INSTALLED 2001 DRANE HY
0220/1822	(SR2051 SEG 0160/0000) MFC BEGIN = D
0220/1022	015 "DIA CIR PLASTIC LEN=0036 INSTALLED UNKN
0220/0533	015 "DIA CIRC METAL LEN=0035 INSTALLED UNKN
0220/0000	1 0 00869 0 04 0531+40 LENGTH(AH 3696 BK 3433) 018 "DIA CIR PLASTIC
0210/3332	LEN=0040 INSTALLED 2011
0210/2267	018 "DIA CIR PLASTIC LEN=0040 INSTALLED UNKN
0210/1924	015 "DIA CIR PLASTIC LEN=0040 INSTALLED UNKN
0210/1576	015 "DIA CIR PLASTIC LEN=0040 INSTALLED UNKN
0210/0736	015 "DIA CIR PLASTIC LEN=0035 INSTALLED UNKN
0210/0000	1 0 00869 0 04 0496+86 LENGTH(AH 3433 BK 2706) BRANCH MORGAN RUN
0200/2415	STRUCTURE LENGTH 10 FT BMSID 17/2024/0200/2415
0200/2211	018 "DIA CIR PLASTIC LEN=0050 INSTALLED UNKN
0200/1793	015 "DIA CIR PLASTIC LEN=0050 INSTALLED UNKN
0200/0980	015 "DIA CIR PLASTIC LEN=0040 INSTALLED UNKN
0200/0546	015 "DIA CIRC METAL LEN=0045 INSTALLED 2000
044840 FT	1 0 00869 0 04 0468+07

DIR: B TOTAL LEN: 15.645 MI. DIST: 02-2 SR: 2024  
 LEFT MUN: BOGGS T RIGHT MUN: BOGGS T

Stationing	Length	Material	Notes
0200/0000	0180	018" DIA CIRC METAL	LENGTH(AH 2706 BK 2487)
0190/1988	0050		INSTALLED 2000
042353 FT			
042353 FT	0190	018" DIA CIRC METAL	LENGTH(AH 2487 BK 2793)
0180/1788	0040	036" DIA CIR PLASTIC	INSTALLED 2000
0180/1552	0046	015" DIA CIR PLASTIC	INSTALLED 2000
0180/1063	0040	015" DIA CIR PLASTIC	INSTALLED 2000
0180/0634	0040	024" DIA CIRC METAL	INSTALLED UNKN
039560 FT			
039560 FT	0180	084"H 72"W PIPE ARCH	LENGTH(AH 2793 BK 2901)
0170/2311	0050	015" DIA CIR PLASTIC	INSTALLED 2000
0170/0863	0035	018" DIA CIRC METAL	INSTALLED UNKN
0170/0005	0045	036" DIA CIRC CONCR	INSTALLED UNKN
036659 FT	0170		LENGTH(AH 2901 BK 0380)
0170/0000	0030	015" DIA CIRC CONCR	INSTALLED UNKN
0160/0181			FOR SR 0153 AND 2024 01
0160/0133			(CONN)
0160/0015	0020	015" DIA CIRC CONCR	INSTALLED UNKN
036279 FT			
036279 FT	0160		LENGTH(AH 000380 BK 000100)
0160/0000			INTER-BK

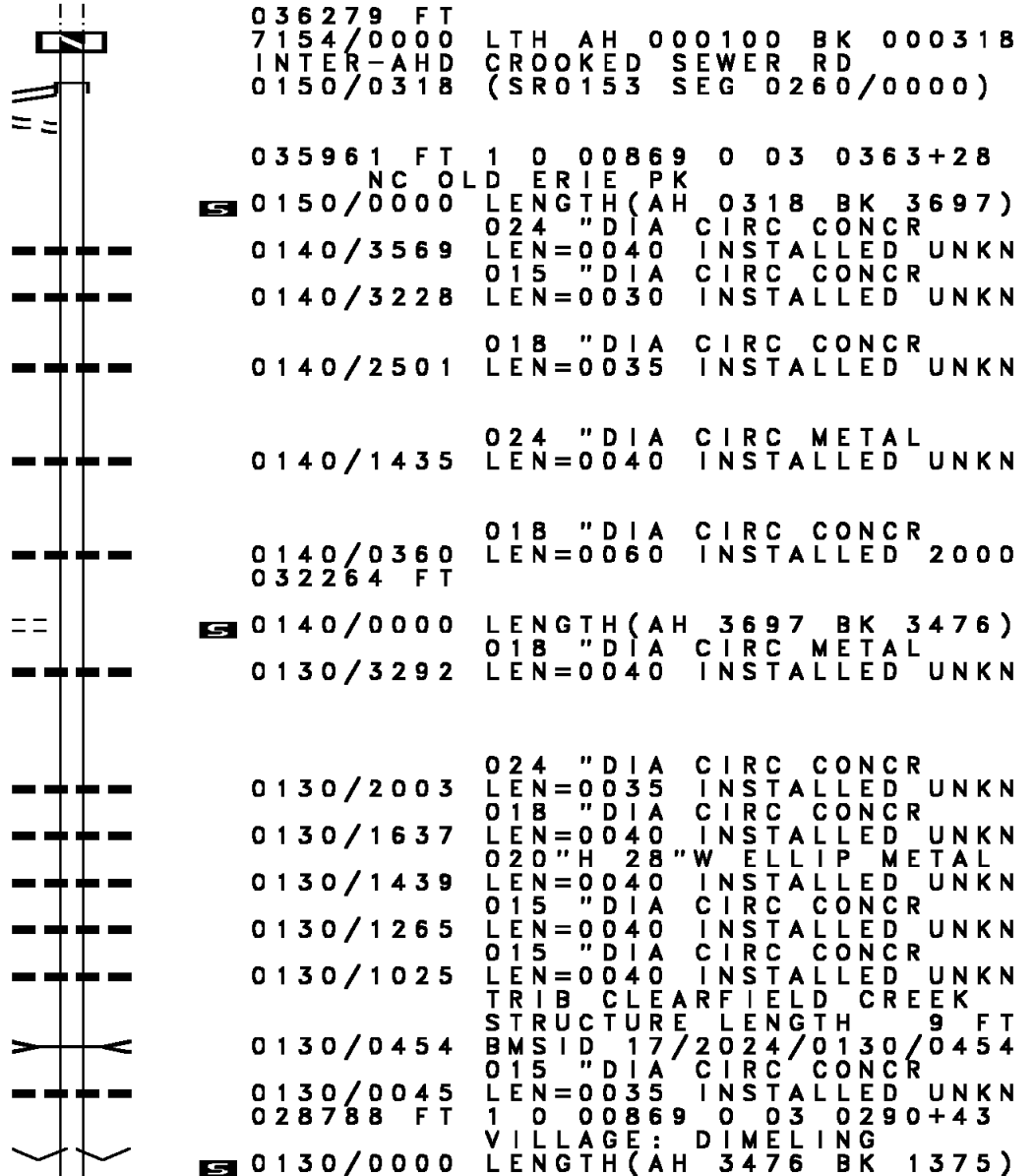
1 0 00869 0 03 0386+45 036659 FT  
 MINERAL SPRINGS RD  
 (SR2027 SEG 0010/0000) 0170/0000

DIR: B TOTAL LEN: 15.645 MI. DIST: 02-2 SR: 2024  
 LEFT MUN: BOGGS T RIGHT MUN: BOGGS T

036279 FT  
 CROOKED SEWER RD  
 (SR0153 SEG 0260/0000) 0150/0318  
 FOR SR 0153 AND 2024 02 0150/0013  
 (CONN) 035961 FT

1 0 00869 0 03 0325+80 032264 FT  
 STONEVILLE RD  
 (T319) 0140/0000

028788 FT



036279 FT  
 7154/0000 LTH AH 000100 BK 000318  
 INTER-AHD CROOKED SEWER RD  
 0150/0318 (SR0153 SEG 0260/0000)

035961 FT 1 0 00869 0 03 0363+28  
 NC OLD ERIE PK  
 5 0150/0000 LENGTH(AH 0318 BK 3697)  
 024" DIA CIRC CONCR  
 0140/3569 LEN=0040 INSTALLED UNKN  
 015" DIA CIRC CONCR  
 0140/3228 LEN=0030 INSTALLED UNKN  
 018" DIA CIRC CONCR  
 0140/2501 LEN=0035 INSTALLED UNKN

0140/1435 024" DIA CIRC METAL  
 LEN=0040 INSTALLED UNKN

0140/0360 018" DIA CIRC CONCR  
 032264 FT LEN=0060 INSTALLED 2000

5 0140/0000 LENGTH(AH 3697 BK 3476)  
 018" DIA CIRC METAL  
 0130/3292 LEN=0040 INSTALLED UNKN

0130/2003 024" DIA CIRC CONCR  
 LEN=0035 INSTALLED UNKN  
 018" DIA CIRC CONCR  
 0130/1637 LEN=0040 INSTALLED UNKN  
 020" H 28" W ELLIP METAL  
 0130/1439 LEN=0040 INSTALLED UNKN  
 015" DIA CIRC CONCR  
 0130/1265 LEN=0040 INSTALLED UNKN  
 015" DIA CIRC CONCR  
 0130/1025 LEN=0040 INSTALLED UNKN

0130/0454 TRIB CLEARFIELD CREEK  
 STRUCTURE LENGTH 9 FT  
 BMSID 17/2024/0130/0454

0130/0045 015" DIA CIRC CONCR  
 028788 FT LEN=0035 INSTALLED UNKN  
 1 0 00869 0 03 0290+43  
 VILLAGE: DIMELING  
 5 0130/0000 LENGTH(AH 3476 BK 1375)

DIR: B TOTAL LEN: 15.645 MI. DIST: 02-2 SR: 2024  
 LEFT MUN: BOGGS T RIGHT MUN: BOGGS T

CREEK RD  
(T318)

1 0 00869 0 02 0275+60 027413 FT  
 SCRIBBERS RD  
(T864)

0120/0556

0120/0000

026369 FT

023654 FT

022684 FT

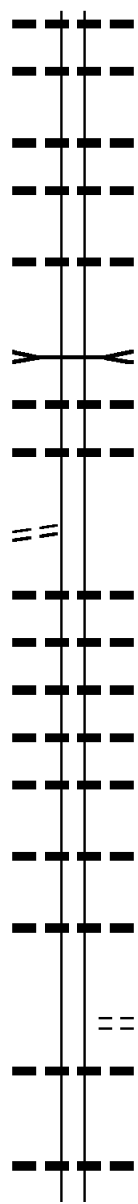
0120/1200	018 " DIA	CIRC	CONCR	LEN=0040	INSTALLED	UNKN
0120/1000	018 " DIA	CIRC	CONCR	LEN=0050	INSTALLED	UNKN
0120/0765	018 " DIA	CIRC	CONCR	LEN=0050	INSTALLED	2000
0120/0272	BMS	SEN	17/2024/0120/0028	BOGGS		
0120/0128	LAWRENCE T			1 0 00869 0 02 0275+91		
0120/0028	CLEARFIELD CREEK			BMSBG 17/2024/0120/0028		
027413 FT						
0120/0000	LENGTH(AH	1375	BK 1044)			
0110/0775	018 " DIA	CIRC	METAL	LEN=0040	INSTALLED	2000
0110/0550	015 " DIA	CIRC	CONCR	LEN=0040	INSTALLED	UNKN
0110/0245	018 " DIA	CIRC	CONCR	LEN=0040	INSTALLED	UNKN
026369 FT	1 0 00869 0 02 0265+36					
0110/0000	015 " DIA	CIRC	CONCR	LEN=0040	INSTALLED	UNKN
0100/2392	LENGTH(AH	1044	BK 2715)			
0100/1607	018 " DIA	CIRC	CONCR	LEN=0040	INSTALLED	UNKN
0100/1261	018 " DIA	CIRC	CONCR	LEN=0040	INSTALLED	UNKN
0100/0802	015 " DIA	CIRC	CONCR	LEN=0045	INSTALLED	UNKN
0100/0245	018 " DIA	CIRC	CONCR	LEN=0035	INSTALLED	UNKN
023654 FT	1 0 00869 0 02 0238+00					
0100/0000	LENGTH(AH	2715	BK 0970)			
0090/0960	015 " DIA	CIRC	CONCR	LEN=0035	INSTALLED	UNKN
0090/0669	015 " DIA	CIRC	METAL	LEN=0045	INSTALLED	UNKN
0090/0052	018 " DIA	CIR	PLASTIC	LEN=0040	INSTALLED	2000
022684 FT	1 0 00869 0 01 0226+38					
0090/0000	LENGTH(AH	0970	BK 3467)			
	024 " DIA	CIR	PLASTIC			

DIR: B TOTAL LEN: 15.645 MI. DIST: 02-2 SR: 2024  
 LEFT MUN: LAWRENCE T RIGHT MUN: LAWRENCE T

---	0080/3139	LEN=0040	INSTALLED	2000
---	0080/2958	LEN=0040	INSTALLED	2000
---	0080/2263	LEN=0040	INSTALLED	2000
---	0080/2020	LEN=0046	INSTALLED	2000
---	0080/1358	LEN=0040	INSTALLED	2000
---	0080/0735	LEN=0040	INSTALLED	2000
---	0080/0550	LEN=0040	INSTALLED	2000
---	0080/0075	LEN=0040	INSTALLED	UNKN
==	0080/0000	LENGTH(AH 3467 BK 3699)		
---	0070/3000	LEN=0050	INSTALLED	UNKN
---	0070/2523	LEN=0040	INSTALLED	2000
---	0070/2204	LEN=0055	INSTALLED	UNKN
---	0070/1958	LEN=0075	INSTALLED	UNKN
---	0070/1862	LEN=0070	INSTALLED	UNKN
---	0070/1090	LEN=0045	INSTALLED	UNKN
---	0070/0364	LEN=0036	INSTALLED	2000
---	0060/3165	LEN=0040	INSTALLED	2001
---	0060/2103	LEN=0040	INSTALLED	2001

1 0 00869 0 01 0193+85 019217 FT  
 LOG CABIN RD  
 (T598) 0080/0000

015518 FT



LAUREL RUN  
 STRUCTURE LENGTH 16 FT  
 BMSID 17/2024/0080/0735  
 018 "DIA CIR PLASTIC  
 018 "DIA CIR PLASTIC  
 018 "DIA CIR PLASTIC

1 0 00869 0 01 0155+50  
 EIGHTEEN HOLLOW RD  
 (T563)

DIR: B TOTAL LEN: 15.645 MI. DIST: 02-2 SR: 2024  
 LEFT MUN: LAWRENCE T RIGHT MUN: LAWRENCE T

FOR SR 2023 AND 2024 02  
 (CONN) 0060/0293

011951 FT

010026 FT

006188 FT

0060/1520	LEN=0030	018 "DIA	CIRC CONC	UNKN
0060/1144	LEN=0030	018 "DIA	CIRC CONC	UNKN
0060/0678	LEN=0030	018 "DIA	CIRC CONC	UNKN
0060/0215	LEN=0050	024 "DIA	CIRC CONC	2000
0060/0134	(SR2023	SEG 0110/0818)		
011951 FT	1 0 00869	0 01 0119+94		
		FOR SR 2023 AND 2024 01		
		(CONN)		
		NC D I	MELING RD	
0060/0000	LENGTH(AH	3567 BK 1925)		
0050/1680	LEN=0050	036 "DIA	CIRC METAL	UNKN
		024 "DIA	CIRC METAL	
0050/0110	LEN=0030	1 0 00869	0 01 0099+85	
010026 FT		LAWRENCE GRANGE RD		
		(T581)		
0050/0000	LENGTH(AH	1925 BK 3838)		
0040/3218	LEN=0030	015 "DIA	CIRC METAL	UNKN
0040/2350	LEN=0040	015 "DIA	CIRC METAL	UNKN
0040/1561	LEN=0035	015 "DIA	CIRC METAL	UNKN
0040/1316	(T566)			
0040/1146	LEN=0040	015 "DIA	CIRC METAL	UNKN
0040/0626	LEN=0045	015 "DIA	CIRC METAL	UNKN
0040/0075	LEN=0040	015 "DIA	CIRC METAL	UNKN
006188 FT	1 0 00869	0 01 0061+51		
0040/0000	LENGTH(AH	3838 BK 2665)		
0032/2435	LEN=0040	015 "DIA	CIRC METAL	UNKN



DIR: B TOTAL LEN: 15.645 MI. DIST: 02-2 SR: 2024  
 LEFT MUN: LAWRENCE T RIGHT MUN: LAWRENCE T

READ RD  
(T597)

0032/0810

CARBON MINE RD  
(T580)

003523 FT

0022/0849

002350 FT

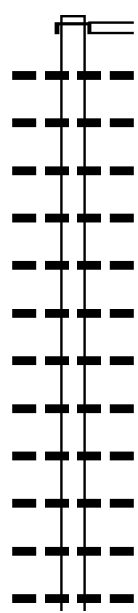
001294 FT

000000 FT

0032/2138	015 " DIA	CIRC METAL
	LEN=0040	INSTALLED UNKN
0032/1830	015 " DIA	CIRC METAL
	LEN=0040	INSTALLED UNKN
0032/1476	015 " DIA	CIRC METAL
	LEN=0040	INSTALLED UNKN
0032/1015	015 " DIA	CIRC METAL
	LEN=0040	INSTALLED UNKN
0032/0820	015 " DIA	CIRC METAL
	LEN=0035	INSTALLED UNKN
0032/0815	018 " DIA	CIRC CONCR
	LEN=0040	INSTALLED UNKN
0032/0580	015 " DIA	CIRC METAL
	LEN=0035	INSTALLED UNKN
0032/0470	018 " DIA	CIR PLASTIC
	LEN=0040	INSTALLED 1999
0032/0130	015 " DIA	CIRC METAL
	LEN=0035	INSTALLED UNKN
0032/0000	1 0 00869	0 01 0034+75
	LENGTH(AH 2665	BK 1173)
	HOGBACK RD	
0022/0849	(T433)	
0022/0693	BMSSEN 17/2024/0022/0484	
	LAWRENCE	
0022/0601	PIKE T	
	0 0 00000	0 00 0000+00
	W BR SUSQUEHANNA RIVER	
0022/0484	BMSBG 17/2024/0022/0484	
0022/0000	0 0 00000	0 00 0000+00
	LENGTH(AH 1173	BK 1056)
0020/0580	015 " DIA	CIRC METAL
	LEN=0040	INSTALLED UNKN
001294 FT	1 0 00869	0 01 0012+20
0020/0000	LENGTH(AH 1056	BK 1294)
	024 " DIA	CIRC CONCR
0010/1138	LEN=0075	INSTALLED UNKN
0010/0236	BMSSEN 17/2024/0010/0138	
	1 0 00869	0 00 0001+26
	ABANDONED PROPERTIES RR	
0010/0138	BMSBG 17/2024/0010/0138	
000000 FT	1 0 00869	0 00 0000+00
	NC OL D ERIE PK	
	CLEARFIELD CURWENSVILL	
	(SR0879 SEG 0150/0748)	
	MFC BEGIN = D	
0010/0000	LENGTH(AH 1294	BK 0000)

041051 FT

041051 FT  
INTER-AHD



Segment ID	Material	Length	Status
(SRO153 SEG 0340/0000)			
0150/3321	015 "DIA CIRC METAL		
0150/3005	LEN=0045	INSTALLED	2000
0150/2768	018 "DIA CIRC METAL	LEN=0060	INSTALLED UNKN
0150/2450	018 "DIA CIRC METAL	LEN=0100	INSTALLED UNKN
0150/2305	018 "DIA CIRC METAL	LEN=0060	INSTALLED UNKN
0150/2175	018 "DIA CIRC METAL	LEN=0150	INSTALLED UNKN
0150/1871	024 "DIA CIRC METAL	LEN=0060	INSTALLED UNKN
0150/1630	018 "DIA CIRC METAL	LEN=0060	INSTALLED UNKN
0150/1377	024 "DIA CIRC METAL	LEN=0060	INSTALLED UNKN
0150/1140	024 "DIA CIRC CONCR	LEN=0075	INSTALLED UNKN
0150/0880	015 "DIA CIRC METAL	LEN=0060	INSTALLED UNKN
0150/0678	015 "DIA CIRC METAL	LEN=0100	INSTALLED UNKN
0150/0390	024 "DIA CIRC METAL	LEN=0060	INSTALLED UNKN

DIR: B TOTAL LEN: 7.775 MI. DIST: 02-2 SR: 2023  
LEFT MUN: LAWRENCE T RIGHT MUN: LAWRENCE T

Stationing	Segment	Material	Length	Status
037730 FT	037730 FT	2 0 17038 0 05 0776+10 PARKER RD (T119)		
	0150/0000	LENGTH(AH 3321 BK 3606)		
	0140/2531	018 " DIA CIRC CONCR LEN=0015		INSTALLED UNKN
	0140/2190	018 " DIA CIRC CONCR LEN=0050		INSTALLED UNKN
	0140/1646	PARKER RD (T119)		
	0140/1323	072"H 48"W CONC STRUCT LEN=0050		INSTALLED UNKN
	0140/0400	018 " DIA CIRC CONCR LEN=0040		INSTALLED UNKN
034124 FT	034124 FT	2 0 17038 0 05 0739+78		
	0140/0000	LENGTH(AH 3606 BK 2889)		
	0130/2470	024 " DIA CIRC CONCR LEN=0060		INSTALLED UNKN
	0130/2220	024 " DIA CIRC CONCR LEN=0050		INSTALLED UNKN
	0130/1910	018 " DIA CIRC CONCR LEN=0050		INSTALLED UNKN
	0130/0932	024 " DIA CIRC CONCR LEN=0050		INSTALLED UNKN
	0130/0510	024 " DIA CIRC CONCR LEN=0050		INSTALLED UNKN
	0130/0315	018 " DIA CIRC CONCR LEN=0040		INSTALLED UNKN
	0130/0299	BLOOM RD (T562)		
	0130/0045	018 " DIA CIRC CONCR LEN=0040		INSTALLED UNKN
2 0 17038 0 05 0710+99 ANTES HILL RD (T564)	031235 FT			
	0130/0000	LENGTH(AH 2889 BK 3282) LOG CABIN RD (T598)		
	0120/3276	024 " DIA CIRC CONCR LEN=0100		INSTALLED UNKN
	0120/2960	018 " DIA CIRC CONCR LEN=0040		INSTALLED UNKN
	0120/2527	018 " DIA CIRC CONCR LEN=0040		INSTALLED UNKN
	0120/1655	018 " DIA CIRC CONCR LEN=0040		INSTALLED 2002

DIR: B TOTAL LEN: 7.775 MI. DIST: 02-2 SR: 2023  
 LEFT MUN: LAWRENCE T RIGHT MUN: LAWRENCE T

Stationing	Notes	Material	Length	Status
0120/1435		018" DIA CIRC CONCR	LEN=0050	INSTALLED UNKN
0120/0770		024" DIA CIRC CONCR	LEN=0030	INSTALLED UNKN
0120/0542		048" DIA CIRC METAL	LEN=0050	INSTALLED UNKN
0120/0065		018" DIA CIRC CONCR	LEN=0040	INSTALLED UNKN
027953 FT		2 0 17038 0 05 0677+94		
0120/0000		LENGTH(AH 3282 BK 2700)		
0110/2520		018" DIA CIRC CONCR	LEN=0028	INSTALLED UNKN
0110/2333	PINE GROVE NURSERY RD (T565)			
0110/2275		015" DIA CIRC CONCR	LEN=0050	INSTALLED UNKN
0110/1670		018" DIA CIRC CONCR	LEN=0050	INSTALLED UNKN
0110/1375		018" DIA CIRC CONCR	LEN=0050	INSTALLED UNKN
0110/0953		FOR SR 2023 AND 2024 02 (CONN)		
0110/0915		018" DIA CIRC CONCR	LEN=0050	INSTALLED UNKN
0110/0818		OLD ERIE PK (SR2024 SEG 0060/0134)		
0110/0818				
0110/0683				
0110/0043		036" DIA CIRC METAL	LEN=0045	INSTALLED UNKN
025253 FT		2 0 17038 0 05 0651+11		
0110/0000		LENGTH(AH 2700 BK 3423)		
0100/3423		036" DIA CIRC METAL	LEN=0060	INSTALLED UNKN
0100/3300		024" DIA CIRC METAL	LEN=0060	INSTALLED UNKN
0100/3100		024" DIA CIRC CONCR	LEN=0060	INSTALLED UNKN
0100/2125		018" DIA CIRC CONCR	LEN=0050	INSTALLED UNKN
0100/1997		DIXON RD (TWP )		
0100/1120		030" DIA CIRC METAL	LEN=0060	INSTALLED UNKN

OLE ERIE PK (SR2024 SEG 0060/0134) 0110/0818  
 FOR SR 2023 AND 2024 01 0110/0683  
 (CONN)

DIR: B TOTAL LEN: 7.775 MI. DIST: 02-2 SR: 2023  
 LEFT MUN: LAWRENCE T RIGHT MUN: LAWRENCE T

ROAD NAME	START STATION	END STATION	LENGTH (FT)	DESCRIPTION
	021830	021830	0	FLOOD RD (T567)
	021830	021830	0	2 0 17038 0 04 0608+59
	0100	0000	0	LENGTH(AH 3423 BK 1694)
	0090	1455	0	015 " DIA CIRC CONCR
	0090	1085	0	LEN=0040 INSTALLED UNKN
	0090	1085	0	024 " DIA CIRC CONCR
	0090	1085	0	LEN=0040 INSTALLED UNKN
	020136	020136	0	2 0 17038 0 04 0591+65
	0090	0000	0	LENGTH(AH 1694 BK 2605)
BORST RD (T168)	0080	1961	0	018 " DIA CIRC CONCR
	0080	1370	0	LEN=0060 INSTALLED UNKN
	0080	1133	0	018 " DIA CIRC CONCR
	0080	1133	0	LEN=0060 INSTALLED UNKN
BORST RD (T168)	0080	0985	0	024 " DIA CIRC CONCR
	0080	0915	0	LEN=0060 INSTALLED UNKN
	0080	0698	0	LYTLE RD (T571)
EVANS RD (T459)	0080	0519	0	2 0 17038 0 04 0565+61
	017531	017531	0	072"H 60"W CONC STRUCT
	0080	0000	0	LEN=0065 INSTALLED UNKN
	0080	0000	0	LENGTH(AH 2605 BK 2539)
	0070	1828	0	015 " DIA CIRC CONCR
	0070	1828	0	LEN=0060 INSTALLED UNKN
	0070	1556	0	015 " DIA CIRC CONCR
	0070	1556	0	LEN=0060 INSTALLED UNKN
	0070	1275	0	036 " DIA CIRC METAL
	0070	1275	0	LEN=0050 INSTALLED UNKN
LEVIN RD (T570)	0070	1075	0	018 " DIA CIRC CONCR
	0070	0792	0	LEN=0050 INSTALLED UNKN
	0070	0488	0	018 " DIA CIRC CONCR
	0070	0488	0	LEN=0050 INSTALLED UNKN
	0070	0095	0	036"H 60"W ELLIP METAL
	0070	0095	0	LEN=0060 INSTALLED UNKN
BLOOMINGTON GLEN RICHE (SR3007 SEG 0240/1849)	014992	014992	0	2 0 17038 0 04 0540+01
	0070	0000	0	NC GL EN RICHEY HW
	0070	0000	0	LENGTH(AH 2539 BK 1871)
	0070	0000	0	FIREHOUSE RD

DIR: B TOTAL LEN: 7.775 MI. DIST: 02-2 SR: 2023  
 LEFT MUN: LAWRENCE T RIGHT MUN: LAWRENCE T

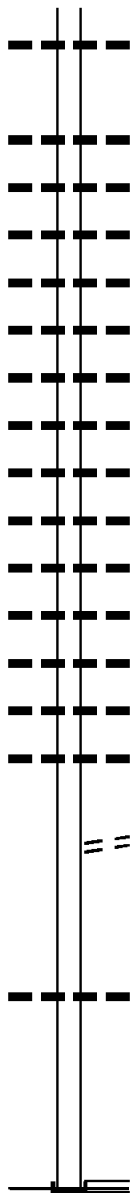
Location	Segment ID	Start Station	End Station	Length	Material	Status
CHURCH RD (T821)	0060/1493			(T551)	036" DIA CIRC METAL	UNKN
	0060/1465			LEN=0050	INSTALLED	UNKN
PRY AV (T881)	0060/1313					
	0060/1140			015" DIA CIRC CONCR	INSTALLED	UNKN
	0060/0858			015" DIA CIRC CONCR	INSTALLED	UNKN
FIRST AV (T882)	0060/0849					
	0060/0701			015" DIA CIRC CONCR	INSTALLED	UNKN
	0060/0493			024" DIA CIRC CONCR	INSTALLED	UNKN
CAPITOL HILL RD (T572)	0060/0476	20170380040521+50	013121	FT		
	0060/0000			013121 FT		
POLLES RD (T590)	0050/0000			LENGTH(AH 1871 BK 3028)	030" DIA CIRC CONCR	UNKN
	0050/3010			LEN=0070	INSTALLED	UNKN
	0050/2805			018" DIA CIRC CONCR	INSTALLED	UNKN
	0050/2587			015" DIA CIRC CONCR	INSTALLED	UNKN
	0050/2522			LYTLE RD (T571)		
	0050/2350			015" DIA CIRC CONCR	INSTALLED	UNKN
	0050/2091			015" DIA CIRC CONCR	INSTALLED	UNKN
	0050/1840			018" DIA CIRC CONCR	INSTALLED	UNKN
	0050/1569			018" DIA CIRC CONCR	INSTALLED	UNKN
	0050/1286			024" DIA CIRC CONCR	INSTALLED	UNKN
POLLES RD (T590)	0050/1131					
	0050/1100			024" DIA CIRC CONCR	INSTALLED	UNKN
	0050/0865			018" DIA CIRC CONCR	INSTALLED	UNKN
	0050/0606			LEN=0040	INSTALLED	UNKN
	0050/0593			BMS EN 17/2023/0050/0593		
POLLES RD (T590)	0050/0593			UNT LITTLE CLEARFIELD C		
	0050/0270			BMS BG 17/2023/0050/0593	024" DIA CIR PLASTIC	INSTALLED 2020

DIR: B TOTAL LEN: 7.775 MI. DIST: 02-2 SR: 2023  
 LEFT MUN: LAWRENCE T RIGHT MUN: LAWRENCE T

Location / Segment	Segment ID	Length (FT)	Material / Notes	Installation Date
DOVE ALY (TWP)	010093	010093	0050/0125 018" DIA CIR PLASTIC LEN=0040 INSTALLED 2020	2020
	0040/0566	0040	0040/1536 018" DIA CIR PLASTIC LEN=0040 INSTALLED 2004	2004
	0040/0539	0040	0040/0905 018" DIA CIR PLASTIC LEN=0040 INSTALLED 2005	2005
	0040/0479	0040	0040/0539 018" DIA CIR PLASTIC LEN=0050 INSTALLED 2002	2002
	008189	008189	0040/0479 018" DIA CIR PLASTIC LEN=0045 INSTALLED UNKN	UNKN
DOVE ALY (TWP)	0030/2374	0030	0040/0163 (T587) 008189 FT 2 0 17038 0 03 0468+46 VILLAGE: GLEN RICHEY NC OS SHANTER TO GLEN RICHEY HW THOMPSON RUN STRUCTURE LENGTH 18 FT BMSID 17/2023/0040/0000	2023
	0030/1910	0030	0040/0000 (T587) 0030/2396 (T587)	1904
	0030/1369	0030	0030/1910 018" DIA CIRC METAL LEN=0040 INSTALLED UNKN	UNKN
	0030/1257	0030	0030/1369 018" DIA CIRC METAL LEN=0040 INSTALLED UNKN	UNKN
OSHANTER RD (SR2022 SEG 0050/2370)	0030/0835	0030	0030/1257 018" DIA CIRC METAL LEN=0040 INSTALLED UNKN	UNKN
	0030/0759	0030	0030/1115 018" DIA CIR PLASTIC LEN=0080 INSTALLED 2005	2005
	0030/0714	0030	0030/0835 POLLES RD (T590) PUTTY RD (TWP)	
	0030/0441	0030	0030/0714 BMSSEN 17/2023/0030/0339 LAWRENCE	2023
	0030/0378	0030	0030/0441 KNOX T 2 0 17038 0 03 0446+37 LITTLE CLEARFIELD CREEK	2023
	0030/0339	0030	0030/0378 BMSBG 17/2023/0030/0339 018" DIA CIR PLASTIC	UNKN
	0030/0195	0030	0030/0195 018" DIA CIR PLASTIC LEN=0045 INSTALLED UNKN	UNKN

DIR: B TOTAL LEN: 7.775 MI. DIST: 02-2 SR: 2023  
 LEFT MUN: KNOX T RIGHT MUN: KNOX T

005623 FT



0030/0085	LEN=0040	015 " DIA	CIRC METAL
005623 FT	2 0 17038	0 03 0443+00	INSTALLED UNKN
0030/0000	LENGTH(AH	2566 BK 3474)	
0020/3436	LEN=0045	018 " DIA	CIR PLASTIC
0020/3286	LEN=0040	024 " DIA	CIRC METAL
0020/3056	LEN=0045	015 " DIA	CIRC METAL
0020/2893	LEN=0035	015 " DIA	CIRC METAL
0020/2615	LEN=0040	018 " DIA	CIR PLASTIC
0020/2366	LEN=0050	015 " DIA	CIRC METAL
0020/1889	LEN=0045	018 " DIA	CIRC METAL
0020/1596	LEN=0045	018 " DIA	CIR PLASTIC
0020/1091	LEN=0045	018 " DIA	CIR PLASTIC
0020/0888	LEN=0045	018 " DIA	CIRC METAL
0020/0615	LEN=0045	015 " DIA	CIRC METAL
0020/0339	LEN=0045	015 " DIA	CIRC METAL
0020/0163	LEN=0045	015 " DIA	CIRC METAL
0020/0010	LEN=0045	015 " DIA	CIRC METAL
002149 FT	2 0 17038	0 02 0407+50	INSTALLED UNKN
		BOGGS RD	
		(T594)	
0020/0000	LENGTH(AH	3474 BK 2149)	
0010/0402	LEN=0045	018 " DIA	CIR PLASTIC
000000 FT	2 0 17038	0 02 0386+32	INSTALLED UNKN
		NC TU	
		TURKEY HILL RD	
		FAUNCE RD	
		(SR2012 SEG	0150/0000)
		TURKEY HILL RD	
		(SR2012 SEG	0150/0000)
		MFC BEGIN = D	
0010/0000	LENGTH(AH	2149 BK 0000)	

000000 FT

INTER-BK



POLLES RD  
(T590)

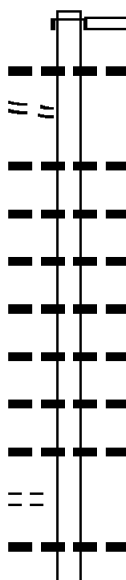
CALDWELL RD  
(T457)

014813 FT

0050/2134

0050/0441

012443 FT



014813 FT  
INTER-AHD

0050/2370

0050/2330

0050/2105

0050/1826

0050/1558

0050/1022

0050/0900

0050/0681

0050/0490

0050/0357

012443 FT

TURKEY HILL RD  
(SR2023 SEG 0030/0835)  
 TURKEY HILL RD  
(SR2023 SEG 0030/0835)  
 018 " DIA CIR PLASTIC  
 LEN=0040 INSTALLED 2005  
 018 " DIA CIR PLASTIC  
 LEN=0035 INSTALLED 2004  
 018 " DIA CIR PLASTIC  
 LEN=0050 INSTALLED 2022  
 018 " DIA CIR PLASTIC  
 LEN=0040 INSTALLED UNKN  
 018 " DIA CIR PLASTIC  
 LEN=0040 INSTALLED 2005  
 015 " DIA CIR PLASTIC  
 LEN=0040 INSTALLED 2000  
 015 " DIA CIRC METAL  
 LEN=0055 INSTALLED UNKN  
 015 " DIA CIRC CONCR  
 LEN=0035 INSTALLED UNKN  
 018 " DIA CIR PLASTIC  
 LEN=0045 INSTALLED 2003  
 2 0 17114 0 00 0125+00

DIR: B TOTAL LEN: 2.805 MI. DIST: 02-2 SR: 2022  
 LEFT MUN: LAWRENCE T RIGHT MUN: LAWRENCE T

GRICE RD  
(T588)

0040/1185

009959 FT

006329 FT

HAAG HILL RD  
(T584)

0020/2950

5	0050/0000	LENGTH(AH 2370 BK 2484)
		018 "DIA CIR PLASTIC
	0040/2220	LEN=0045 INSTALLED 2022
		015 "DIA CIRC METAL
	0040/1793	LEN=0035 INSTALLED UNKN
		024 "DIA CIRC METAL
	0040/1613	LEN=0045 INSTALLED UNKN
		018 "DIA CIRC METAL
	0040/1446	LEN=0035 INSTALLED UNKN
		018 "DIA CIR PLASTIC
	0040/1011	LEN=0040 INSTALLED UNKN
		036 "DIA CIRC METAL
	0040/0670	LEN=0045 INSTALLED UNKN
		018 "DIA CIR PLASTIC
	0040/0500	LEN=0045 INSTALLED 2005
	009959 FT	2 0 17114 0 00 0099+55
5	0040/0000	LENGTH(AH 2484 BK 3630)
		015 "DIA CIRC CONCR
	0030/3491	LEN=0035 INSTALLED UNKN
		018 "DIA CIR PLASTIC
	0030/3152	LEN=0050 INSTALLED 2022
		018 "DIA CIR PLASTIC
	0030/2776	LEN=0050 INSTALLED 2022
		LAWRENCE PIKE T
	0030/2324	060 "DIA CIR PLASTIC
		LEN=0070 INSTALLED 2022
	0030/2268	018 "DIA CIR PLASTIC
		LEN=0050 INSTALLED 2022
	0030/2111	015 "DIA CIRC METAL
		LEN=0035 INSTALLED UNKN
	0030/1902	018 "DIA CIR PLASTIC
		LEN=0055 INSTALLED 2022
	0030/1374	015 "DIA CIRC CONCR
		LEN=0040 INSTALLED UNKN
	0030/0980	018 "DIA CIR PLASTIC
		LEN=0040 INSTALLED 2004
	006329 FT	2 0 17114 0 00 0063+47
		O'SHANTER RD (T583)
5	0030/0000	LENGTH(AH 3630 BK 3228)
		018 "DIA CIR PLASTIC
	0020/3210	LEN=0035 INSTALLED UNKN
		018 "DIA CIR PLASTIC
	0020/2848	LEN=0045 INSTALLED 2005

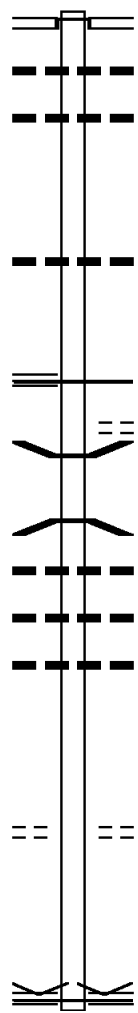
DIR: B TOTAL LEN: 2.805 MI. DIST: 02-2 SR: 2022  
 LEFT MUN: PIKE T RIGHT MUN: PIKE T

Stationing	Segment	Material	Length	Notes
0020/2277	015" DIA	CIRC METAL	LEN=0035	INSTALLED UNKN
0020/1673	015" DIA	CIRC METAL	LEN=0040	INSTALLED UNKN
0020/1460	018" DIA	CIR PLASTIC	LEN=0050	INSTALLED 2004
0020/1020	018" DIA	CIR PLASTIC	LEN=0070	INSTALLED 2005
0020/0780	036" DIA	CIRC CONCR	LEN=0035	INSTALLED UNKN
0020/0279	018" DIA	CIR PLASTIC	LEN=0040	INSTALLED UNKN
003101 FT	2 0 17114	0 00 0031+17		
0020/0000	015" DIA	CIRC METAL	LEN=0035	INSTALLED UNKN
0010/2780	018" DIA	CIR PLASTIC	LENGTH(AH 3228 BK 3101)	INSTALLED 2005
0010/2555	015" DIA	CIRC METAL	LEN=0035	INSTALLED UNKN
0010/2300	015" DIA	CIRC METAL	LEN=0035	INSTALLED UNKN
0010/2025	030" DIA	CIRC METAL	LEN=0040	INSTALLED UNKN
MAYS RD (T766)	0010/1809	015" DIA	CIRC CONCR	LEN=0040 INSTALLED UNKN
ROLLEY RD (T213)	0010/1039	060" H 90" W	CON BOX CUL	LEN=0050 INSTALLED 2010
	0010/0881	018" DIA	CIR PLASTIC	LEN=0050 INSTALLED 2005
	0010/0515	018" DIA	CIR PLASTIC	LEN=0030 INSTALLED 2003
	0010/0191	015" DIA	CIR PLASTIC	LEN=0030 INSTALLED UNKN
	0010/0067	015" DIA	CIRC CONCR	LEN=0025 INSTALLED 2001
	0010/0052	015" DIA	CIRC METAL	LEN=0015 INSTALLED 2001
000000 FT	000000 FT	2 0 17114	0 00 0000+00	
	NC OS	SHANTER RD OLANTA TO BLOOMINGTON R (SR0453 SEG 0330/0000) MFC BEGIN = E		
	0010/0000	015" DIA	CIRC METAL	LENGTH(AH 3101 BK 0000)

DIR: B TOTAL LEN: 1.316 MI. DIST: 02-2 SR: 2021  
 LEFT MUN: DECATUR T RIGHT MUN: DECATUR T

006947 FT

006947 FT  
 INTER-AHD DINKY RD  
 (T667)  
 GEARHARTVILLE RD  
 (SR2016 SEG 0030/0000)  
 0020/3604 015 "DIA CIR PLASTIC  
 0020/3292 LEN=0050 INSTALLED UNKN  
 0020/2718 015 "DIA CIR PLASTIC  
 LEN=0035 INSTALLED UNKN



0020/1111 018 "DIA CIR PLASTIC  
 LEN=0030 INSTALLED 1995

2 0 17125 0 00 0033+57 003343 FT  
 SR 2017 SH  
 (SR2017 SEG 0080/2664) 0020/0000

003343 FT  
 MFC BEGIN = E  
 LENGTH(AH 3604 BK 3343)  
 DORAN RD  
 (TB49)  
 0010/3296 BMS EN 17/2021/0010/3023  
 0010/3037 2 0 17125 0 00 0030+48  
 TRIB TO MOSHANNON CREEK  
 0010/3023 BMSBG 17/2021/0010/3023  
 0010/2572 015 "DIA CIRC METAL  
 LEN=0030 INSTALLED 1995  
 0010/2242 015 "DIA CIRC METAL  
 LEN=0030 INSTALLED 1995  
 0010/2082 015 "DIA CIRC METAL  
 LEN=0030 INSTALLED 1995

VOYZEY LN  
 (T997)

0010/0156  
 000000 FT

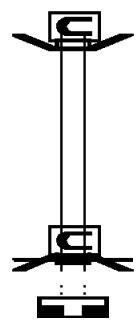
0010/0156 CRAGO LN  
 (T188)  
 000000 FT 2 0 17125 0 00 0000+00  
 VILLAGE: NEW LIBERTY  
 NC GE ARHARTVILLE RD  
 SR 0053 SH  
 (SR0053 SEG 0540/1970)  
 MFC BEGIN = D  
 LENGTH(AH 3343 BK 0000)

EXTRACT DATE: 12/18/2023      ROADWAY MANAGEMENT SYSTEM      PAGE NUMBER: 452  
 PRINT DATE: 12/19/2023      SLD COUNTY/SR - ANNUAL PRINT      COUNTY: CLEARFIELD  
 DIR: B      TOTAL LEN: .024 MI.      DIST: 02-2      SR: 2020  
 LEFT MUN: CHESTER HILL B      RIGHT MUN: CHESTER HILL B

000128 FT

000000 FT

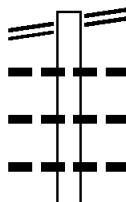
000000 FT



000128 FT BMS EN 17/2020/0010/0000  
 INTER-AHD PRESQUE ISLE ST  
 (BORO)  
 0010/0128  
 000000 FT 2 0 17058 7 00 0024+58  
 NC PR PRESQUE ISLE ST  
 INTER-BK (TBK) PRESQUE ISLE ST  
 (BORO)  
 BRIDGE CLOSED  
 MOSHANNON CREEK  
 BMSBG 17/2020/0010/0000  
 MFC BEGIN = E  
 0010/0000 LENGTH(AH 0128 BK 2445)  
 000000 FT  
 7010/0000 LENGTH(AH 2445 BK 0000)

EXTRACT DATE: 12/18/2023 ROADWAY MANAGEMENT SYSTEM PAGE NUMBER: 451  
 PRINT DATE: 12/19/2023 SLD COUNTY/SR - ANNUAL PRINT COUNTY: CLEARFIELD  
 DIR: B TOTAL LEN: 4.367 MI. DIST: 02-2 SR: 2019  
 LEFT MUN: DECATUR T RIGHT MUN: DECATUR T

PLEASANT HILL RD 023056 FT  
 (SR2024 SEG 0330/0000) 0080/3653



023056 FT	PLEASANT HILL RD
0080/3653	(SR2024 SEG 0330/0000)
	018 " DIA CIRC METAL
0080/3148	LEN=0035 INSTALLED 1994
	015 " DIA CIR PLASTIC
0080/2670	LEN=0035 INSTALLED UNKN
	015 " DIA CIRC METAL
0080/2090	LEN=0035 INSTALLED UNKN
	015 " DIA CIRC METAL

DIR: B TOTAL LEN: 4.367 MI. DIST: 02-2 SR: 2019  
 LEFT MUN: DECATUR T RIGHT MUN: DECATUR T

DJ'S LN  
 (PRDR)

0080/0733

019403 FT

016510 FT

013964 FT

0080/1581	LEN=0035	015 "DIA	CIR PLASTIC	UNKN
0080/1345	LEN=0050	015 "DIA	CIR PLASTIC	UNKN
0080/1168	LEN=0035	018 "DIA	CIR PLASTIC	UNKN
0080/0915	LEN=0040	018 "DIA	CIR PLASTIC	2000
0080/0495	LEN=0010	018 "DIA	CIR PLASTIC	INSTALLED 1999
019403 FT	2 0 17057	VILLAGE:	PLEASANT HILL	0 00 0200+19
0080/0000	LENGTH(AH	3653 BK 2893)		
0070/2465	LEN=0035	018 "DIA	CIRC METAL	UNKN
0070/2130	LEN=0035	015 "DIA	CIR PLASTIC	UNKN
0070/1960	LEN=0035	015 "DIA	CIRC METAL	UNKN
0070/1635	LEN=0035	018 "DIA	CIR PLASTIC	UNKN
0070/1506	LEN=0040	018 "DIA	CIR PLASTIC	INSTALLED 2000
0070/1254	LEN=0035	015 "DIA	CIR PLASTIC	UNKN
0070/0782	LEN=0030	015 "DIA	CIRC METAL	UNKN
0070/0062	LEN=0035	018 "DIA	CIR PLASTIC	INSTALLED UNKN
016510 FT	2 0 17057	COPELIN RD		0 00 0171+05
0070/0000	LENGTH(AH	2893 BK 2546)		
0060/2480	LEN=0035	015 "DIA	CIRC METAL	INSTALLED 1994
0060/2106	LEN=0035	015 "DIA	CIRC METAL	INSTALLED 1994
0060/1655	LEN=0040	018 "DIA	CIR PLASTIC	INSTALLED 2001
0060/1300	LEN=0035	018 "DIA	CIR PLASTIC	INSTALLED 2001
0060/0350	LEN=0035	018 "DIA	CIR PLASTIC	INSTALLED 1994
0060/0025	LEN=0040	018 "DIA	CIRC METAL	INSTALLED 1997
013964 FT	2 0 17057	0 00 0145+65		

EXTRACT DATE: 12/18/2023  
PRINT DATE: 12/19/2023

ROADWAY MANAGEMENT SYSTEM  
SLD COUNTY/SR - ANNUAL PRINT

PAGE NUMBER: 449  
COUNTY: CLEARFIELD

DIR: B TOTAL LEN: 4.367 MI.  
LEFT MUN: DECATUR T

DIST: 02-2 SR: 2019  
RIGHT MUN: DECATUR T

Stationing	Material	Length	Notes
0060/0000	BLUE SPRUCE RD (SR2016 SEG 0010/0000)	0035	INSTALLED UNKN
0050/2700	015" DIA CIR PLASTIC	0035	INSTALLED UNKN
0050/2242	018" DIA CIR PLASTIC	0040	INSTALLED 2001
0050/2002	018" DIA CIR PLASTIC	0035	INSTALLED 2000
0050/1590	015" DIA CIR PLASTIC	0035	INSTALLED UNKN
0050/0620	018" DIA CIR PLASTIC	0040	INSTALLED 2001
010883 FT	010883 FT	2 0 17057 0 00 0114+74	
0050/0000	018" DIA CIR PLASTIC	0035	INSTALLED 2000
0040/2746	018" DIA CIR PLASTIC	0040	INSTALLED 2000
0040/2396	018" DIA CIR PLASTIC	0045	INSTALLED 2002
0040/1950	015" DIA CIR PLASTIC	0030	INSTALLED 1994
0040/1690	018" DIA CIR PLASTIC	0040	INSTALLED 2001
0040/1021	018" DIA CIR PLASTIC	0045	INSTALLED UNKN
0040/0015	018" DIA CIRC METAL	0045	INSTALLED UNKN
007896 FT	007896 FT	2 0 17057 0 00 0084+74	
	NC SIX MILE RD		
	INTER-BK		
007896 FT	0040/0000	LTH AH 002987 BK 000100	
	007896 FT		
	0030/0000	LTH AH 000100 BK 002382	
	INTER-AHD		
SIX MILE RD (SR2017 SEG 0054/0000)	0030/2382	(SR2017 SEG 0054/0000)	
	024" DIA CIRC METAL	0040	INSTALLED 2006
	018" DIA CIRC METAL	0035	INSTALLED 1990
	018" DIA CIR PLASTIC		



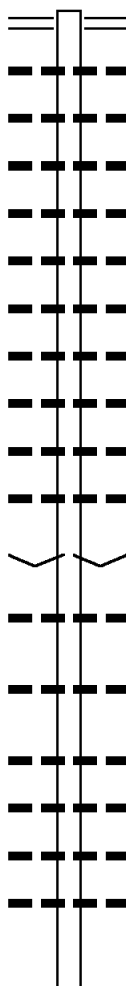
DIR: B TOTAL LEN: 4.367 MI. DIST: 02-2 SR: 2019  
 LEFT MUN: DECATUR T RIGHT MUN: DECATUR T

	0030/1913	LEN=0035	INSTALLED 2005
		018 "DIA	CIR PLASTIC
	0030/1733	LEN=0030	INSTALLED 2005
		015 "DIA	CIR PLASTIC
	0030/1523	LEN=0035	INSTALLED UNKN
		015 "DIA	CIRC METAL
	0030/1013	LEN=0035	INSTALLED 1990
		LOGAN RD	
	0030/0230	(T665)	
		024 "DIA	CIRC METAL
	0030/0210	LEN=0035	INSTALLED 1994
		015 "DIA	CIRC METAL
005514 FT	0030/0160	LEN=0040	INSTALLED 1990
	005514 FT	2 0 17057 0 00 0054+84	
	0030/0000	LENGTH(AH 2382 BK 2152)	
		018 "DIA	CIR PLASTIC
	0020/1717	LEN=0030	INSTALLED 1999
		015 "DIA	CIR PLASTIC
	0020/0845	LEN=0035	INSTALLED 2007
003362 FT	003362 FT	2 0 17057 0 00 0033+37	
		PETES RD	
		(T666)	
	0020/0000	LENGTH(AH 2152 BK 3362)	
		018 "DIA	CIR PLASTIC
	0010/3299	LEN=0040	INSTALLED 1994
		018 "DIA	CIR PLASTIC
	0010/2617	LEN=0045	INSTALLED 2005
		036 "DIA	CIRC METAL
	0010/2585	LEN=0040	INSTALLED 1994
		018 "DIA	CIRC METAL
	0010/1751	LEN=0035	INSTALLED 1994
		018 "DIA	CIR PLASTIC
	0010/1487	LEN=0035	INSTALLED 2005
		015 "DIA	CIR PLASTIC
	0010/0907	LEN=0040	INSTALLED 2005
		018 "DIA	CIR PLASTIC
	0010/0630	LEN=0035	INSTALLED 2005
		DOGWOOD LN	
	0010/0216	(TWP)	
000000 FT	000000 FT	2 0 17057 0 00 0000+00	
		NC CENTRE RD	
		DRANE HW	
		(SR2051 SEG 0040/0561)	
		MFC BEGIN = E	
	0010/0000	LENGTH(AH 3362 BK 0000)	

DIR: B TOTAL LEN: 1.460 MI. DIST: 02-2 SR: 2018  
 LEFT MUN: DECATUR T RIGHT MUN: DECATUR T

Stationing	Length	Material	Notes
007709 FT	0030/3102	036" DIA CIRC CONCR	DECATUR ST (SR2016 SEG 0050/0000)
	0030/2648	LEN=0033	INSTALLED 1992
	0030/2532	PERKS ST (T673)	
	0030/1200	015" DIA CIRC PLASTIC	LEN=0035 INSTALLED 1992
	0030/0925	015" DIA CIRC PLASTIC	LEN=0035 INSTALLED 1992
	0030/0162	036" DIA CIRC CONCR	LEN=0008 INSTALLED 1998
2 0 17106 0 00 0047+00 004607 FT	004607 FT	DINKY RD (T667)	
IRWIN DR (T138)	0030/0000	MFC BEGIN = E	
	0030/0000	LENGTH(AH 3102 BK 2061)	
	0020/2017	018" DIA CIRC PLASTIC	LEN=0040 INSTALLED 1999
	0020/1401	015" DIA CIRC METAL	LEN=0030 INSTALLED 1992
	0020/0133	018" DIA CIRC PLASTIC	LEN=0036 INSTALLED 1999
002546 FT	002546 FT	2 0 17106 0 00 0026+39	
	0020/0000	NC SR 2018 SH	
	0020/0000	LENGTH(AH 2061 BK 2546)	
	0010/2155	015" DIA CIRC METAL	LEN=0033 INSTALLED 1999
	0010/1671	018" DIA CIRC PLASTIC	LEN=0033 INSTALLED 1999
	0010/0996	015" DIA CIRC PLASTIC	LEN=0030 INSTALLED 1999
000000 FT	000000 FT	2 0 17106 0 00 0000+00	
	0010/0000	PLEASANT HILL RD (SR2019 SEG 0070/0000)	
PLEASANT HILL RD (SR2019 SEG 0070/0000)	0010/0000	NC COPELIN RD	
	0010/0000	MFC BEGIN = D	
	0010/0000	LENGTH(AH 2546 BK 0000)	

022864 FT



Start Station	End Station	Description
022864 FT	0080/2664	GEARHARTVILLE RD (SR2021 SEG 0020/0000)
	0080/2640	015 " DIA CIRC METAL
	0080/2503	LEN=0040 INSTALLED UNKN
	0080/2199	015 " DIA CIRC METAL
	0080/1939	LEN=0035 INSTALLED 1993
	0080/1529	018 " DIA CIRC METAL
	0080/1259	LEN=0035 INSTALLED 1993
	0080/0903	018 " DIA CIR PLASTIC
	0080/0643	LEN=0035 INSTALLED 2016
	0080/0410	018 " DIA CIR PLASTIC
	0080/0048	LEN=0030 INSTALLED 2004
	020200 FT	015 " DIA CIRC METAL
	0070/2373	LEN=0030 INSTALLED 1993
	0070/1677	018 " DIA CIR PLASTIC
	0070/0880	LEN=0030 INSTALLED 2004
	0070/0795	015 " DIA CIRC METAL
	0070/0630	LEN=0040 INSTALLED 2004
	0070/0215	015 " DIA CIR PLASTIC
	017682 FT	LEN=0030 INSTALLED UNKN
	0070/0000	015 " DIA CIRC METAL
		2 0 17093 0 00 0068+45
		VILLAGE: NEW LIBERTY
		LENGTH(AH 2664 BK 2518)
		018 " DIA CIRC METAL
		LEN=0035 INSTALLED 2004
		015 " DIA CIRC METAL
		LEN=0033 INSTALLED 1999
		018 " DIA CIR PLASTIC
		LEN=0035 INSTALLED 2004
		018 " DIA CIRC METAL
		LEN=0040 INSTALLED 2004
		015 " DIA CIR PLASTIC
		LEN=0030 INSTALLED UNKN
		015 " DIA CIRC METAL
		LEN=0035 INSTALLED UNKN
		2 0 17093 0 00 0043+27
		LENGTH(AH 2518 BK 2357)
		015 " DIA CIR PLASTIC

020200 FT

017682 FT

DIR: B TOTAL LEN: 4.330 MI. DIST: 02-2 SR: 2017  
 LEFT MUN: DECATUR T RIGHT MUN: DECATUR T

2 0 17093 0 00 0019+70 015325 FT  
 PLEASANT HILL RD  
 (SR2019 SEG 0040/0000) 0060/0000  
 014760 FT

2 0 17093 0 00 0000+00 012802 FT  
 SR 2051 SH  
 (SR2051 SEG 0070/0000) 0050/0000

009366 FT

0060/2330	LEN=0045	INSTALLED UNKN
	024 "DIA	CIRC METAL
0060/2195	LEN=0050	INSTALLED 2016
	018 "DIA	CIR PLASTIC
0060/1782	LEN=0040	INSTALLED 1995
	018 "DIA	CIR PLASTIC
0060/1200	LEN=0040	INSTALLED 2016
	024 "DIA	CIR PLASTIC
0060/0649	LEN=0040	INSTALLED 2016
015325 FT		
014760 FT		
5 0060/0000	MFC BEGIN = E	
	LENGTH(AH 2357 BK 0565)	
014760 FT	2 0 17057 0 00 0079+07	
	PLEASANT HILL RD	
	(SR2019 SEG 0030/2382)	
5 0054/0000	LENGTH(AH 0565 BK 1958)	
	015 "DIA	CIRC METAL
0050/1613	LEN=0040	INSTALLED 1995
	036 "DIA	CIRC METAL
0050/1061	LEN=0045	INSTALLED 1995
012802 FT		
5 0050/0000	LENGTH(AH 1958 BK 3436)	
	015 "DIA	CIRC CONCR
0042/2936	LEN=0040	INSTALLED UNKN
	015 "DIA	CIRC METAL
0042/2612	LEN=0035	INSTALLED UNKN
	015 "DIA	CIRC CONCR
0042/1579	LEN=0040	INSTALLED UNKN
	015 "DIA	CIRC METAL
0042/0764	LEN=0040	INSTALLED UNKN
	015 "DIA	CIRC CONCR
0042/0141	LEN=0040	INSTALLED UNKN
009366 FT	2 0 17056 0 00 0101+21	
	SR 2051 SH	
	(SR2051 SEG 0050/1520)	
5 0042/0000	MFC BEGIN = D	
	LENGTH(AH 3436 BK 2668)	
	018 "DIA	CIR PLASTIC
0040/1232	LEN=0045	INSTALLED UNKN

DIR: B TOTAL LEN: 4.330 MI. DIST: 02-2 SR: 2017  
 LEFT MUN: DECATUR T RIGHT MUN: DECATUR T

ROADWAY	START	END	LEN	DESCRIPTION	INSTALL	REMARKS
				BUCKET LINE RD		
				(T660)		
				048" DIA CIR PLASTIC		
				LEN=0035	INSTALLED	2004
006698 FT			006698 FT	2 0 17137 0 01	0070+02	
				024" DIA CIRC CONCR		
				LEN=0035	INSTALLED	1995
				LENGTH(AH 2668 BK 3238)		
				015" DIA CIRC METAL		
				LEN=0035	INSTALLED	1995
				015" DIA CIRC METAL		
				LEN=0035	INSTALLED	1995
				015" DIA CIR PLASTIC		
				LEN=0010	INSTALLED	2002
				015" DIA CIRC METAL		
				LEN=0030	INSTALLED	1995
003460 FT			003460 FT	2 0 17137 0 01	0039+60	
REAMS RD (T126)				VILLAGE: SCOTCH HOLLOW		
0030/0000				LENGTH(AH 3238 BK 2452)		
				018" DIA CIR PLASTIC		
				LEN=0050	INSTALLED	2013
				015" DIA CIRC METAL		
				LEN=0045	INSTALLED	UNKN
				015" DIA CIRC CONCR		
				LEN=0045	INSTALLED	UNKN
001008 FT			001008 FT	2 0 17137 0 00	0010+13	
				LENGTH(AH 2452 BK 1008)		
				015" DIA CIRC CONCR		
				LEN=0060	INSTALLED	UNKN
				0010/0279	BMS EN 17/2017/0010/0240	
				2 0 17137 0 00	0002+45	
				COAL RUN		
				0010/0240	BMS BG 17/2017/0010/0240	
000000 FT			000000 FT	2 0 17137 0 00	0000+00	
				VILLAGE: COAL RUN		
				NC SR 2017 SH		
				ASHLAND TO COAL RUN RD		
				(SR2014 SEG 0110/1933)		
				MFC BEGIN = E		
				LENGTH(AH 1008 BK 0000)		

Street Name	Stationing	Length (FT)	Material / Details
	011395 FT	7060/0000	LENGTH(AH 1794 BK 1712)
		0050/1712	INTER-AHD DECATUR ST (BORO)
		0050/1349	015"H 21"W ELLIP METAL LEN=0035 INSTALLED 2010
		0050/0955	015"DIA CIRC METAL LEN=0035 INSTALLED UNKN
PINE ST (T674)	0050/0728	0050/0709	018"DIA CIR PLASTIC LEN=0030 INSTALLED 1995
		0050/0482	018"DIA CIR PLASTIC LEN=0035 INSTALLED 1995
		0050/0020	024"DIA CIRC CONCR LEN=0030 INSTALLED UNKN
2 0 17058 0 00 0097+54 COPELIN RD (SR2018 SEG 0030/3102)	009683 FT	009683 FT	
	0050/0000	0050/0000	LENGTH(AH 1712 BK 1749)
		0040/1250	015"DIA CIRC CONCR LEN=0035 INSTALLED 1995
		0040/1116	TAYLOR ST (T672)
		0040/1100	018"DIA CIR PLASTIC LEN=0050 INSTALLED UNKN
		0040/0900	018"DIA CIR PLASTIC LEN=0035 INSTALLED UNKN
		0040/0425	018"DIA CIRC CONCR LEN=0030 INSTALLED UNKN
PERKS ST (T673)	0040/0220	0040/0144	JOHNSON RD (T244)
	007934 FT	007934 FT	2 0 17058 0 00 0079+56 VILLAGE: CUBA
CHURCH ST (T671)	0040/0000	0040/0000	NC DECATUR ST
		0030/2337	LENGTH(AH 1749 BK 2572)
		0030/1540	018"DIA CIRC CONCR LEN=0040 INSTALLED 1995
		0030/1210	018"DIA CIRC CONCR LEN=0035 INSTALLED UNKN
			HUDSON ST (T680)
			018"DIA CIRC CONCR

DIR: B TOTAL LEN: 2.158 MI. DIST: 02-2 SR: 2016  
 LEFT MUN: DECATUR T RIGHT MUN: DECATUR T

Street Name	Segment ID	Length (FT)	Material	Year Installed
BURGE ST (T993)	0030/1179	0040	WOOD ST	1995
	0030/0665	0035	015" DIA CIRC METAL	UNKN
	0030/0230	0055	015" DIA CIRC METAL	1995
DINKY RD (T667)	0030/0015	005362	2 0 17058 0 00 0053+85	
	0030/0000	0000	VILLAGE: GEARHARTVILLE KEYSTONE HILL RD (SR2021 SEG 0020/3604)	
SOMSKY LN (PRDR)	0020/2848	0030	018" DIA CIR PLASTIC	1999
	0020/2232	0040	024" DIA CIRC METAL	1998
	0020/1800	0035	018" DIA CIR PLASTIC	1995
SOMSKY LN (PRDR)	0020/0404	0035	018" DIA CIR PLASTIC	1995
	0020/0066	0035	018" DIA CIR PLASTIC	2021
	0020/0000	0000	2 0 17058 0 00 0025+02 LENGTH(AH 2860 BK 2502)	
	0010/2310	0035	018" DIA CIR PLASTIC	1995
	0010/1980	0035	018" DIA CIRC METAL	UNKN
	0010/1765	0035	018" DIA CIR PLASTIC	1995
	0010/1449	0035	018" DIA CIR PLASTIC	1995
	0010/1164	0035	018" DIA CIR PLASTIC	1995
	0010/0778	0035	018" DIA CIR PLASTIC	1995
	0010/0609	0035	018" DIA CIRC METAL	1995
SOMSKY LN (PRDR)	0010/0000	0000	2 0 17058 0 00 0000+00 NC BLUE SPRUCE RD SIX MILE RD (SR2019 SEG 0060/0000)	
	0010/0000	0000	MFC BEGIN = E LENGTH(AH 2502 BK 0000)	

EXTRACT DATE: 12/18/2023 ROADWAY MANAGEMENT SYSTEM PAGE NUMBER: 441  
PRINT DATE: 12/19/2023 SLD COUNTY/SR - ANNUAL PRINT COUNTY: CLEARFIELD

DIR: B TOTAL LEN: 6.985 MI. DIST: 02-2 SR: 2015  
LEFT MUN: KNOX T RIGHT MUN: KNOX T

036883 FT

036883 FT  
INTER-AHD BOARDMAN TO OLANTA RD  
(SR0453 SEG 0240/0000)  
MADERA TO BOARDMAN RD  
(SR0453 SEG 0240/0000)



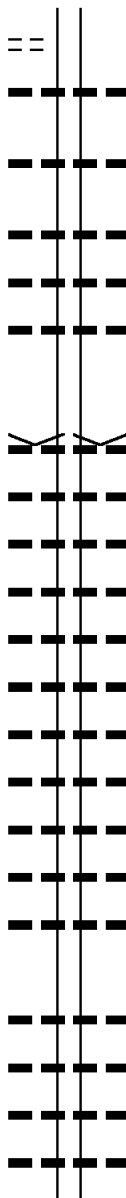
0120/3282



DIR: B TOTAL LEN: 6.985 MI. DIST: 02-2 SR: 2015  
 LEFT MUN: KNOX T RIGHT MUN: KNOX T

CLARK RD  
 (T565)

0120/3213

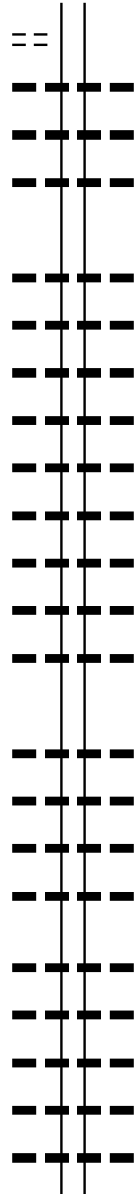


0120/2670	018 "DIA LEN=0035	CIR PLASTIC INSTALLED UNKN
0120/1940	018 "DIA LEN=0035	CIRC METAL INSTALLED UNKN
0120/1260	024 "DIA LEN=0040	CIR PLASTIC INSTALLED 2006
0120/0900	018 "DIA LEN=0035	CIR PLASTIC INSTALLED UNKN
0120/0450	018 "DIA LEN=0035	CIRC CONCR INSTALLED UNKN
033601 FT	2 0 17036 VILLAGE: BOARDMAN	0 00 0336+44
0120/0000	018 "DIA LEN=0035	CIR PLASTIC INSTALLED 1993
0110/2717	018 "DIA LEN=0035	CIR PLASTIC INSTALLED 2006
0110/2366	018 "DIA LEN=0035	CIRC CONCR INSTALLED UNKN
0110/1965	018 "DIA LEN=0035	CIRC METAL INSTALLED UNKN
0110/1856	036 "DIA LEN=0035	CIRC METAL INSTALLED UNKN
0110/1457	015 "DIA LEN=0050	CIRC METAL INSTALLED UNKN
0110/1112	018 "DIA LEN=0040	CIR PLASTIC INSTALLED 2007
0110/0830	018 "DIA LEN=0035	CIRC METAL INSTALLED UNKN
0110/0490	018 "DIA LEN=0035	CIR PLASTIC INSTALLED UNKN
0110/0180	015 "DIA LEN=0035	CIRC CONCR INSTALLED UNKN
0110/0004	015 "DIA LEN=0035	CIR PLASTIC INSTALLED 1993
030755 FT	2 0 17036	0 00 0308+29
0110/0000	018 "DIA LEN=0035	CIR PLASTIC INSTALLED 1993
0100/2600	015 "DIA LEN=0035	CIR PLASTIC INSTALLED UNKN
0100/2105	015 "DIA LEN=0035	CIR PLASTIC INSTALLED UNKN
0100/1830	018 "DIA LEN=0030	CIR PLASTIC INSTALLED UNKN
0100/1550	018 "DIA LEN=0035	CIR PLASTIC INSTALLED UNKN

DIR: B TOTAL LEN: 6.985 MI. DIST: 02-2 SR: 2015  
 LEFT MUN: KNOX T RIGHT MUN: KNOX T

REA'S LN  
 (T443)

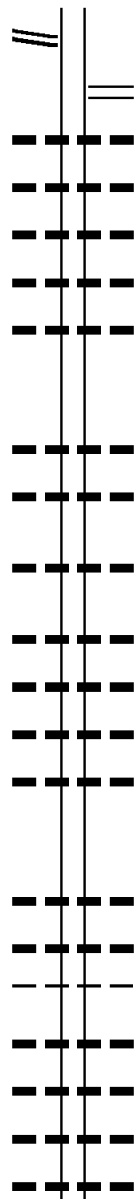
0100/0826



0100/0795	015 " DIA	CIRC	CONCR	
	LEN=0040	INSTALLED	UNKN	
0100/0440	015 " DIA	CIRC	CONCR	
	LEN=0040	INSTALLED	UNKN	
0100/0090	018 " DIA	CIRC	CONCR	
	LEN=0040	INSTALLED	UNKN	
027881 FT	2 0 17036	0 00	0278+81	
0100/0000	LENGTH(AH	2874	BK 2969)	
0090/2835	015 " DIA	CIRC	CONCR	
	LEN=0030	INSTALLED	UNKN	
0090/2568	018 " DIA	CIRC	CONCR	
	LEN=0040	INSTALLED	UNKN	
0090/2446	018 " DIA	CIRC	CONCR	
	LEN=0030	INSTALLED	UNKN	
0090/2061	018 " DIA	CIRC	CONCR	
	LEN=0035	INSTALLED	UNKN	
0090/1762	024 " DIA	CIRC	CONCR	
	LEN=0035	INSTALLED	UNKN	
0090/1513	018 " DIA	CIRC	CONCR	
	LEN=0035	INSTALLED	UNKN	
0090/0942	015 " DIA	CIRC	CONCR	
	LEN=0030	INSTALLED	UNKN	
0090/0525	015 " DIA	CIRC	CONCR	
	LEN=0030	INSTALLED	UNKN	
0090/0355	024 " DIA	CIRC	CONCR	
	LEN=0030	INSTALLED	UNKN	
024912 FT	2 0 17036	0 00	0249+41	
0090/0000	LENGTH(AH	2969	BK 2964)	
0080/2780	012 " DIA	CIRC	CONCR	
	LEN=0040	INSTALLED	UNKN	
0080/2424	018 " DIA	CIR	PLASTIC	
	LEN=0030	INSTALLED	2006	
0080/2298	018 " DIA	CIR	PLASTIC	
	LEN=0035	INSTALLED	UNKN	
0080/1888	018 " DIA	CIR	PLASTIC	
	LEN=0035	INSTALLED	UNKN	
0080/1216	018 " DIA	CIR	PLASTIC	
	LEN=0035	INSTALLED	UNKN	
0080/1030	018 " DIA	CIR	PLASTIC	
	LEN=0035	INSTALLED	UNKN	
0080/0708	018 " DIA	CIR	PLASTIC	
	LEN=0035	INSTALLED	2006	
0080/0291	018 " DIA	CIR	PLASTIC	
	LEN=0040	INSTALLED	UNKN	
0080/0083	018 " DIA	CIRC	METAL	
021948 FT	LEN=0035	INSTALLED	UNKN	

DIR: B TOTAL LEN: 6.985 MI. DIST: 02-2 SR: 2015  
 LEFT MUN: KNOX T RIGHT MUN: KNOX T

ERHARD TO NEW MILLPORT  
 (SR3007 SEG 0060/0000) 0080/0000



018899 FT

015835 FT

0080/0000	LENGTH(AH 2964 BK 3049)
0070/2644	BELSENA TO ERHARD RD (SR3007 SEG 0050/2981)
0070/2370	018 "DIA CIRC METAL LEN=0040 INSTALLED 2001
0070/2083	015 "DIA CIRC METAL LEN=0035 INSTALLED UNKN
0070/1625	018 "DIA CIRC METAL LEN=0035 INSTALLED UNKN
0070/1430	015 "DIA CIR PLASTIC LEN=0035 INSTALLED UNKN
0070/0885	015 "DIA CIRC METAL LEN=0035 INSTALLED UNKN
018899 FT	2 0 17036 0 00 0190+29
0070/0000	LENGTH(AH 3049 BK 3064)
0060/2695	018 "DIA CIRC METAL LEN=0050 INSTALLED UNKN
0060/2393	018 "DIA CIR PLASTIC LEN=0040 INSTALLED UNKN
0060/1690	015 "DIA CIRC METAL LEN=0050 INSTALLED UNKN
0060/0910	015 "DIA CIRC METAL LEN=0035 INSTALLED UNKN
0060/0630	015 "DIA CIRC METAL LEN=0035 INSTALLED UNKN
0060/0410	015 "DIA CIRC METAL LEN=0035 INSTALLED 1999
0060/0241	015 "DIA CIRC METAL LEN=0035 INSTALLED UNKN
015835 FT	2 0 17036 0 00 0158+73
0060/0000	NC OAK RIDGE RD LENGTH(AH 3064 BK 3049)
0050/2746	015 "DIA CIRC METAL LEN=0035 INSTALLED UNKN
0050/2450	018 "DIA CIRC METAL LEN=0035 INSTALLED UNKN
0050/1851	KNOX JORDAN T 030 "DIA CIRC METAL LEN=0035 INSTALLED UNKN
0050/1643	018 "DIA CIRC METAL LEN=0035 INSTALLED UNKN
0050/1642	015 "DIA CIRC METAL LEN=0035 INSTALLED UNKN
0050/1518	015 "DIA CIRC METAL LEN=0035 INSTALLED UNKN
0050/1275	018 "DIA CIRC METAL LEN=0035 INSTALLED UNKN

DIR: B TOTAL LEN: 6.985 MI. DIST: 02-2 SR: 2015  
 LEFT MUN: JORDAN T RIGHT MUN: JORDAN T

Segment ID	Length (FT)	Start Station	End Station	Material	Installation	Notes
		0050/0562	015 " DIA	CIRC METAL	INSTALLED 1999	
		0050/0360	015 " DIA	CIRC METAL	INSTALLED UNKN	
		0050/0007	015 " DIA	CIRC METAL	INSTALLED 2001	
012786 FT		012786 FT	2 0 17036	0 00 0128+24		VILLAGE: ERHARD
		0050/0000	LENGTH(AH	3049 BK 2792)		
		0040/2513	015 " DIA	CIRC METAL	INSTALLED UNKN	
		0040/2155	018 " DIA	CIRC METAL	INSTALLED UNKN	
		0040/2043	018 " DIA	CIRC METAL	INSTALLED UNKN	
		0040/1733	BOB'S RD			
		0040/1557	(TB40)	018 " DIA	CIRC METAL	INSTALLED UNKN
MCCARTNEY RD (SR3020 SEG 0040/3524)		0040/1400	BOB'S RD			
		0040/1365	(TB40)	015 " DIA	CIRC METAL	INSTALLED UNKN
		0040/0893	015 " DIA	CIRC METAL	INSTALLED UNKN	
		0040/0754	JORDAN			
		0040/0465	BIGLER T			
009994 FT		009994 FT	015 " DIA	CIRC METAL	INSTALLED UNKN	
		0040/0000	2 0 17036	0 00 0099+96		VILLAGE: MCCARTNEY
		0030/2250	LENGTH(AH	2792 BK 3207)		
		0030/1948	015 " DIA	CIRC METAL	INSTALLED UNKN	
		0030/1023	030 " DIA	CIRC METAL	INSTALLED UNKN	
		0030/0016	015 " DIA	CIRC METAL	INSTALLED UNKN	
006787 FT		006787 FT	BMSBG 17/2015/0030/0000			
		0030/0000	2 0 17036	0 00 0067+89		PORTER RUN
		0030/0000	BMSBG 17/2015/0030/0000			
		0030/0000	LENGTH(AH	3207 BK 3531)		

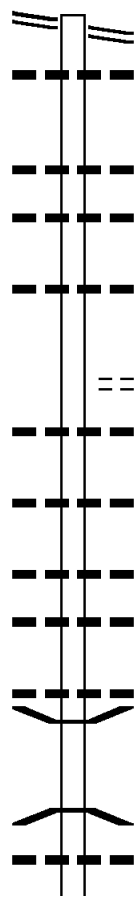
DIR: B TOTAL LEN: 6.985 MI. DIST: 02-2 SR: 2015  
 LEFT MUN: BIGLER T RIGHT MUN: BIGLER T

003256 FT

000000 FT

0020/2865	018 " DIA	CIRC METAL	LEN=0050	INSTALLED UNKN
0020/2720	018 " DIA	CIRC METAL	LEN=0035	INSTALLED UNKN
0020/2462	015 " DIA	CIRC METAL	LEN=0035	INSTALLED UNKN
0020/2263	015 " DIA	CIRC METAL	LEN=0035	INSTALLED UNKN
0020/2150	015 " DIA	CIRC METAL	LEN=0035	INSTALLED UNKN
0020/1904	015 " DIA	CIRC METAL	LEN=0035	INSTALLED UNKN
0020/1641	018 " DIA	CIRC METAL	LEN=0035	INSTALLED UNKN
0020/1295	015 " DIA	CIRC METAL	LEN=0040	INSTALLED UNKN
0020/0975	015 " DIA	CIRC METAL	LEN=0035	INSTALLED UNKN
0020/0800	015 " DIA	CIRC METAL	LEN=0035	INSTALLED UNKN
0020/0482	015 " DIA	CIRC METAL	LEN=0040	INSTALLED UNKN
0020/0000	2 0 17036	0 00 0032+75	LENGTH(AH 3531 BK 3256)	
0010/3221	015 " DIA	CIRC METAL	LEN=0040	INSTALLED UNKN
0010/2785	018 " DIA	CIR PLASTIC	LEN=0040	INSTALLED 2006
0010/2285	015 " DIA	CIRC METAL	LEN=0045	INSTALLED UNKN
0010/1655	018 " DIA	CIRC METAL	LEN=0040	INSTALLED UNKN
0010/1390	015 " DIA	CIRC METAL	LEN=0040	INSTALLED UNKN
0010/0695	018 " DIA	CIRC METAL	LEN=0040	INSTALLED UNKN
0010/0234	015 " DIA	CIRC METAL	LEN=0035	INSTALLED UNKN
000000 FT	2 0 17036	0 00 0000+00	VILLAGE: TUBBS CROSSING	
	NC BL	BLUE SPRUCE RD	SIX MILE RD	
	INTER-BK	(SR0053 SEG 0210/0000)	KEAGY RD	
		(T548)	MFC BEGIN = D	
0010/0000	LENGTH(AH 3256 BK 0000)			

HOUTZDALE TO OSCEO HW 032705 FT  
 (SR0053 SEG 0470/0000) 0130/2820



029885 FT

027140 FT

032705 FT HOUTZDALE TO OSCEO HW  
 0130/2820 (SR0053 SEG 0470/0000)  
 0130/2640 016 " DIA CIRC CONCR  
 LEN=0035 INSTALLED UNKN  
  
 0130/1486 018 " DIA CIR PLASTIC  
 LEN=0040 INSTALLED 2014  
 0130/0985 018 " DIA CIR PLASTIC  
 LEN=0050 INSTALLED 2014  
  
 0130/0309 018 " DIA CIR PLASTIC  
 LEN=0040 INSTALLED 2014  
 029885 FT 2 0 17049 0 00 0028+65  
 BEAVER LN  
 (T155)  
 0130/0000 LENGTH(AH 2820 BK 2745)  
 0120/2712 024 " DIA CIRC METAL  
 LEN=0040 INSTALLED UNKN  
  
 0120/1973 018 " DIA CIR PLASTIC  
 LEN=0040 INSTALLED 2014  
  
 0120/1281 018 " DIA CIRC METAL  
 LEN=0033 INSTALLED UNKN  
 0120/0996 018 " DIA CIR PLASTIC  
 LEN=0031 INSTALLED 2014  
  
 0120/0098 018 " DIA CIRC CONCR  
 LEN=0030 INSTALLED UNKN  
 0120/0043 BMSSEN 17/2014/0120/0000  
 027140 FT 2 0 17049 0 00 0056+14  
 COAL RUN  
 BMSBG 17/2014/0120/0000  
 0120/0000 LENGTH(AH 2745 BK 2884)  
 0110/2530 018 " DIA CIRC CONCR  
 LEN=0047 INSTALLED 2006  
 018 " DIA CIR PLASTIC

DIR: B TOTAL LEN: 6.194 MI. DIST: 02-2 SR: 2014  
 LEFT MUN: DECATUR T RIGHT MUN: DECATUR T

SR 2017 SH  
 (SR2017 SEG 0010/0000) 0110/1933

024256 FT

021284 FT

0110/2270	LEN=0040	018 "DIA	INSTALLED 2014
0110/2105	LEN=0040	018 "DIA	CIR PLASTIC
0110/1878	LEN=0045	018 "DIA	CIRC METAL
0110/1715	LEN=0040	018 "DIA	INSTALLED UNKN
0110/1659	LEN=0040	018 "DIA	INSTALLED 2014
0110/1360	LEN=0040	018 "DIA	CIR PLASTIC
0110/0890	LEN=0050	015 "DIA	INSTALLED 2014
0110/0675	LEN=0045	015 "DIA	CIRC METAL
024256 FT	2 0 17049	0 00 0084+45	
0110/0000	LENGTH(AH 2884 BK 2972)	VILLAGE: COAL RUN	
0100/2856	LEN=0040	018 "DIA	INSTALLED 2014
0100/2715	LEN=0040	018 "DIA	CIR PLASTIC
0100/2395	LEN=0040	018 "DIA	INSTALLED 2014
0100/2177	LEN=0040	018 "DIA	INSTALLED UNKN
0100/1066	LEN=0040	015 "DIA	CIRC METAL
0100/0757	LEN=0050	018 "DIA	INSTALLED UNKN
021284 FT	2 0 17049	0 00 0114+41	
0100/0000	LENGTH(AH 2972 BK 2882)		
0090/2675	LEN=0040	018 "DIA	INSTALLED 2014
0090/1598	LEN=0040	018 "DIA	CIR PLASTIC
0090/1040	LEN=0040	018 "DIA	INSTALLED 2014
0090/0653	LEN=0040	018 "DIA	CIR PLASTIC
0090/0438	LEN=0040	018 "DIA	INSTALLED 2014
			INSTALLED 2000

EXTRACT DATE: 12/18/2023  
PRINT DATE: 12/19/2023

ROADWAY MANAGEMENT SYSTEM  
SLD COUNTY/SR - ANNUAL PRINT

PAGE NUMBER: 433  
COUNTY: CLEARFIELD

DIR: B TOTAL LEN: 6.194 MI.  
LEFT MUN: DECATUR T

DIST: 02-2 SR: 2014  
RIGHT MUN: DECATUR T

Stationing	Notes	Material	Length	Year
018402 FT	0090/0300	018 " DIA CIR PLASTIC	LEN=0040	INSTALLED 2000
	018402 FT	2 0 17049 0 00 0143+49		
	0090/0000	LENGTH(AH 2882 BK 0833)		
		036 " DIA CIRC METAL		
017569 FT	0080/0662	018 " DIA CIR PLASTIC	LEN=0045	INSTALLED UNKN
	017569 FT	2 0 17049 0 00 0151+82		
		VILLAGE: ASHLAND		
		NC ASHLAND TO COAL RUN RD		
		ASHLAND TO BURLY RD		
		(SR2007 SEG 0190/0000)		
	0080/0000	LENGTH(AH 0833 BK 2945)		
	0070/1797	018 " DIA CIR PLASTIC	LEN=0040	INSTALLED UNKN
	0070/1204	015 " DIA CIRC CONCR	LEN=0040	INSTALLED UNKN
	0070/0485	018 " DIA CIR PLASTIC	LEN=0050	INSTALLED 2014
014624 FT	0070/0062	018 " DIA CIR PLASTIC	LEN=0045	INSTALLED 2004
	014624 FT	2 0 17133 0 00 0146+04		
	0070/0000	LENGTH(AH 2945 BK 2812)		
MEASE RD (T655)	0060/2094			
	0060/1977	018 " DIA CIR PLASTIC	LEN=0040	INSTALLED 2004
	0060/0880	018 " DIA CIR PLASTIC	LEN=0045	INSTALLED 2001
		HOLLOW RD		
	0060/0800	(T659)		
	0060/0420	018 " DIA CIR PLASTIC	LEN=0045	INSTALLED 2001
		018 " DIA CIR PLASTIC		
011812 FT	0060/0140	018 " DIA CIR PLASTIC	LEN=0050	INSTALLED 2000
	011812 FT	2 0 17133 0 00 0117+92		
	0060/0000	LENGTH(AH 2812 BK 2799)		
	0050/2553	018 " DIA CIR PLASTIC	LEN=0040	INSTALLED 2004
		018 " DIA CIR PLASTIC		

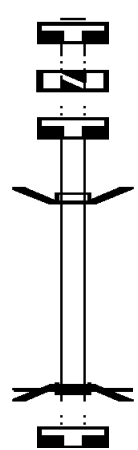


DIR: B TOTAL LEN: 6.194 MI. DIST: 02-2 SR: 2014  
 LEFT MUN: DECATUR T RIGHT MUN: DECATUR T

Stationing	Description	Material	Length	Notes
009013 FT	0050/0842	0050	0842	INSTALLED 2014
	009013 FT	2 0	17133	0 00 0089+93
	0050/0000	LENGTH(AH 2799 BK 2483)		
		018 " DIA CIR PLASTIC		
	0040/2282	0050	2282	INSTALLED 2014
		018 " DIA CIR PLASTIC		
	0040/1411	0040	1411	INSTALLED 2004
		018 " DIA CIR PLASTIC		
006530 FT	006530 FT	2 0	17133	0 00 0065+10
	0040/0000	LENGTH(AH 2483 BK 2567)		
		018 " DIA CIR PLASTIC		
	0030/2186	0040	2186	INSTALLED 2004
		018 " DIA CIR PLASTIC		
	0030/1420	0040	1420	INSTALLED 2004
		018 " DIA CIR PLASTIC		
003963 FT	0030/0444	0040	0444	INSTALLED 2004
	003963 FT	2 0	17133	0 00 0039+43
	0030/0000	LENGTH(AH 2567 BK 3471)		
		018 " DIA CIR PLASTIC		
	0020/3189	0040	3189	INSTALLED 2004
		048 " DIA CIRC METAL		
	0020/2428	0035	2428	INSTALLED UNKN
		018 " DIA CIR PLASTIC		
	0020/1980	0040	1980	INSTALLED 2004
PADOT STOCKPILE #20 RD (GOVT)	0020/1456	(APRA) PADOT STOCKPILE		
		018 " DIA CIR PLASTIC		
	0020/1375	0040	1375	INSTALLED 2000
		018 " DIA CIR PLASTIC		
000492 FT	000492 FT	2 0	17133	0 00 0004+72
	0020/0000	LENGTH(AH 3471 BK 0492)		
		015 " DIA CIRC CONCR		
	0010/0070	0090	0070	INSTALLED 2000
000000 FT	000000 FT	2 0	17133	0 00 0000+00
		VILLAGE: JEFFRIES		
		NC JEFFRIES TO ASHLAND RD		
		CROOKED SEWER RD		
		(SRO153 SEG 0120/1425)		
		MFC BEGIN = E		
	0010/0000	0090	0000	LENGTH(AH 0492 BK 0000)

EXTRACT DATE: 12/18/2023 ROADWAY MANAGEMENT SYSTEM PAGE NUMBER: 431  
 PRINT DATE: 12/19/2023 SLD COUNTY/SR - ANNUAL PRINT COUNTY: CLEARFIELD  
 DIR: B TOTAL LEN: .005 MI. DIST: 02-2 SR: 2013  
 LEFT MUN: WOODWARD T RIGHT MUN: WOODWARD T

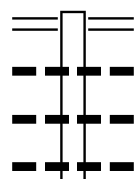
000027 FT  
 000027 FT  
 000027 FT  
  
 000000 FT  
  
  
  
 000000 FT



000027 FT  
 7020/0000 LTH AH 001645 BK 000100  
 000027 FT  
 7016/0000 LTH AH 000100 BK 000295  
 000027 FT  
 7014/0000 LENGTH(AH 0295 BK 0027)  
 BMSBN 17/2013/0012/0000  
 INTER-AHD THIRD ST  
 0012/0027 (TWP )  
 000000 FT 2 0 17128 0 00 0008+89  
 NC TH IRD ST  
 INTER-BK THIRD ST  
 (TWP )  
 BEAVER RUN  
 BMSBG 17/2013/0012/0000  
 MFC BEGIN = E  
 0012/0000 LENGTH(AH 0027 BK 0888)  
 000000 FT  
 7010/0000 LENGTH(AH 0888 BK 0000)

EXTRACT DATE: 12/18/2023      ROADWAY MANAGEMENT SYSTEM      PAGE NUMBER: 430  
 PRINT DATE: 12/19/2023      SLD COUNTY/SR - ANNUAL PRINT      COUNTY: CLEARFIELD  
 DIR: B      TOTAL LEN: 14.680 MI.      DIST: 02-2      SR: 2012  
 LEFT MUN: DECATUR T      RIGHT MUN: DECATUR T

077508 FT



077508 FT	ASHLAND TO BURLY RD
0270/3364	(SR2007 SEG 0220/2672)
	015 "DIA CIR PLASTIC
0270/2851	LEN=0035 INSTALLED UNKN
	018 "DIA CIR PLASTIC
0270/2389	LEN=0035 INSTALLED UNKN
	018 "DIA CIRC METAL
0270/1877	LEN=0035 INSTALLED UNKN

DIR: B TOTAL LEN: 14.680 MI. DIST: 02-2 SR: 2012  
 LEFT MUN: DECATUR T RIGHT MUN: DECATUR T

074144 FT

070665 FT

067929 FT

0270/1679	018 " DIA	CIRC METAL
	LEN=0035	INSTALLED UNKN
0270/1654	MEASE RD	
	(T655)	
0270/1305	018 " DIA	CIRC METAL
	LEN=0040	INSTALLED 2004
0270/1050	018 " DIA	CIRC METAL
	LEN=0035	INSTALLED UNKN
0270/0720	018 " DIA	CIR PLASTIC
	LEN=0040	INSTALLED UNKN
074144 FT	2 0 17050	0 00 0066+68
	VILLAGE:	MORGAN RUN
0270/0000	LENGTH(AH	3364 BK 3479)
	018 " DIA	CIRC CONCR
0260/2985	LEN=0035	INSTALLED UNKN
0260/2613	018 " DIA	CIRC METAL
	LEN=0035	INSTALLED UNKN
0260/2020	018 " DIA	CIR PLASTIC
	LEN=0040	INSTALLED 2004
0260/1702	015 " DIA	CIRC METAL
	LEN=0035	INSTALLED UNKN
0260/1024	018 " DIA	CIR PLASTIC
	LEN=0040	INSTALLED UNKN
0260/0690	036 " DIA	CIRC METAL
	LEN=0035	INSTALLED UNKN
0260/0330	024 "H 00 "W	MULT METAL
	LEN=0040	INSTALLED UNKN
070665 FT	2 0 17050	0 00 0032+11
0260/0000	LENGTH(AH	3479 BK 2736)
	018 " DIA	CIR PLASTIC
0250/2561	LEN=0040	INSTALLED UNKN
0250/2030	018 " DIA	CIR PLASTIC
	LEN=0040	INSTALLED 2004
0250/1780	018 " DIA	CIR PLASTIC
	LEN=0040	INSTALLED 2004
0250/1180	024 " DIA	CIRC METAL
	LEN=0040	INSTALLED 2004
0250/0990	018 " DIA	CIR PLASTIC
	LEN=0040	INSTALLED UNKN
0250/0446	018 " DIA	CIRC METAL
	LEN=0035	INSTALLED UNKN
0250/0340	018 " DIA	CIR PLASTIC
	LEN=0040	INSTALLED 2016
067929 FT	2 0 17050	0 00 0004+75
0250/0000	LENGTH(AH	2736 BK 0475)
	018 " DIA	CIR PLASTIC
0240/0460	LEN=0040	INSTALLED UNKN

DIR: B TOTAL LEN: 14.680 MI. DIST: 02-2 SR: 2012  
 LEFT MUN: DECATUR T RIGHT MUN: DECATUR T

Stationing	Notes	Stationing	Notes
067454 FT		067454 FT	2 0 17050 0 00 0000+00 NC SANBOURN RD
			CROOKED SEWER RD (SR0153 SEG 0140/0000)
		5 0240/0000	LENGTH(AH 0475 BK 3268)
			DECATUR
		0230/2942	WOODWARD T
			ALEXANDER LN
		0230/2937	(T224)
		0230/2905	015" DIA CIRC METAL LEN=0035 INSTALLED 1993
		0230/2602	015" DIA CIRC METAL LEN=0035 INSTALLED UNKN
BUCKETLINE RD (T225)			018" DIA CIR PLASTIC LEN=0035 INSTALLED UNKN
0230/2342		0230/2019	015" DIA CIRC METAL LEN=0035 INSTALLED UNKN
		0230/1845	018" DIA CIR PLASTIC LEN=0035 INSTALLED UNKN
		0230/1690	018" DIA CIR PLASTIC LEN=0040 INSTALLED 2016
			036" DIA CIRC METAL LEN=0035 INSTALLED UNKN
		0230/0789	018" DIA CIR PLASTIC LEN=0040 INSTALLED 2009
		0230/0645	018" DIA CIR PLASTIC LEN=0050 INSTALLED 2009
		0230/0240	018" DIA CIR PLASTIC LEN=0050 INSTALLED 2009
064186 FT		064186 FT	2 0 17078 0 00 0260+65
		5 0230/0000	LENGTH(AH 3268 BK 3003)
			018" DIA CIR PLASTIC LEN=0040 INSTALLED 2009
		0220/2844	018" DIA CIR PLASTIC LEN=0050 INSTALLED 2009
		0220/2488	GRANGE AV LEN=0050 INSTALLED 2009
		0220/1918	(T582)
			018" DIA CIR PLASTIC LEN=0045 INSTALLED UNKN
		0220/0742	018" DIA CIR PLASTIC LEN=0050 INSTALLED 2009
		0220/0298	018" DIA CIR PLASTIC LEN=0050 INSTALLED 2009
061183 FT		061183 FT	2 0 17078 0 00 0230+62
			VILLAGE: SANBOURN
			018" DIA CIRC METAL LEN=0040 INSTALLED 2009
		5 0220/0000	LENGTH(AH 3003 BK 2936)
			PHILLIPS AV
		0210/2662	(T577)

DIR: B TOTAL LEN: 14.680 MI. DIST: 02-2 SR: 2012  
 LEFT MUN: WOODWARD T RIGHT MUN: WOODWARD T

CRYSTAL LANE RD  
 (T545)

0210/0129  
 058247 FT

054609 FT

051310 FT

0210/2191	018 " DIA	CIR PLASTIC
	LEN=0040	INSTALLED UNKN
0210/0318	021 "H 15 "W	ELLIP METAL
	LEN=0040	INSTALLED 2005
058247 FT	2 0 17078	0 00 0201+47
0210/0000	LENGTH(AH	2936 BK 3638)
0200/3022	018 " DIA	CIRC METAL
	LEN=0050	INSTALLED 2005
0200/2409	030 " DIA	CIR PLASTIC
	LEN=0040	INSTALLED 2005
0200/2068	PHILLIPS AV	(T577)
	WOODWARD	
0200/1473	BOGGS T	
0200/1290	018 " DIA	CIR PLASTIC
	LEN=0050	INSTALLED 2016
0200/0593	018 " DIA	CIRC METAL
	LEN=0045	INSTALLED UNKN
054609 FT	2 0 17078	0 00 0163+92
0200/0000	LENGTH(AH	3638 BK 3299)
0190/2103	018 " DIA	CIRC METAL
	LEN=0050	INSTALLED 2000
	NC SANBOURN ST	
0190/1353	018 " DIA	CIRC METAL
	LEN=0045	INSTALLED UNKN
0190/0891	018 " DIA	CIRC METAL
	LEN=0060	INSTALLED UNKN
0190/0434	015 " DIA	CIRC METAL
	LEN=0045	INSTALLED UNKN
0190/0033	015 " DIA	CIRC METAL
	LEN=0055	INSTALLED UNKN
051310 FT	2 0 17078	0 00 0130+93
0190/0000	LENGTH(AH	3299 BK 2588)
0180/1938	018 " DIA	CIRC METAL
	LEN=0040	INSTALLED UNKN
	018 " DIA	CIRC METAL

DIR: B TOTAL LEN: 14.680 MI. DIST: 02-2 SR: 2012  
 LEFT MUN: BOGGS T RIGHT MUN: BOGGS T

048722 FT

047867 FT

0180/1379	LEN=0040	INSTALLED UNKN
0180/1080	018 "DIA CIRC CONCR	INSTALLED 1993
0180/0680	018 "DIA CIRC CONCR	INSTALLED UNKN
0180/0545	018 "DIA CIRC CONCR	INSTALLED UNKN
0180/0340	018 "DIA CIRC CONCR	INSTALLED UNKN
0180/0125	036 "DIA CIRC CONCR	INSTALLED UNKN
048722 FT	2 0 17078 0 00 0099+00	
0180/0000	LENGTH(AH 2588 BK 0855)	
0174/0810	BOGGS WOODWARD T	
0174/0797	024 "DIA CIRC CONCR	INSTALLED 2000
0174/0474	BMSSEN 17/2012/0174/0250	WOODWARD
0174/0350	KNOX T	
0174/0259	KNOX BOGGS T	
0174/0250	0 0 00000 0 00 0000+00	CLEARFIELD CREEK
0174/0203	BMSBG 17/2012/0174/0250	018 "DIA CIRC CONCR
047867 FT	LEN=0060	INSTALLED 2000
0174/0000	0 0 00000 0 00 0000+00	VILLAGE: FAUNCE
0170/3130	LENGTH(AH 0855 BK 3206)	015 "DIA CIRC CONCR
0170/2940	LEN=0045	INSTALLED UNKN
0170/2745	015 "DIA CIRC CONCR	INSTALLED UNKN
0170/2475	LEN=0045	INSTALLED 1996
0170/2205	015 "DIA CIRC CONCR	INSTALLED UNKN
0170/2058	015 "DIA CIRC CONCR	INSTALLED UNKN
0170/1970	LEN=0045	INSTALLED UNKN
0170/1760	015 "DIA CIRC CONCR	INSTALLED UNKN
0170/1105	LEN=0060	INSTALLED UNKN

DIR: B TOTAL LEN: 14.680 MI. DIST: 02-2 SR: 2012  
 LEFT MUN: KNOX T RIGHT MUN: KNOX T

Stationing	Segment	Material	Length	Notes
044661 FT	0170/0145	015" DIA CIRC CONCR	LEN=0060	INSTALLED UNKN
	044661 FT	2 0 17078 0 00 0064+72		
	0170/0000	LENGTH(AH 3206 BK 3578)		
	0160/3560	015" DIA CIRC CONCR	LEN=0060	INSTALLED UNKN
	0160/3072	015" DIA CIRC CONCR	LEN=0060	INSTALLED UNKN
	0160/2650	015" DIA CIRC CONCR	LEN=0045	INSTALLED UNKN
	0160/2283	015" DIA CIRC CONCR	LEN=0045	INSTALLED UNKN
	0160/2030	024" DIA CIRC CONCR	LEN=0045	INSTALLED UNKN
	0160/1474	015" DIA CIRC CONCR	LEN=0045	INSTALLED UNKN
041083 FT	0160/0241	015" DIA CIRC CONCR	LEN=0045	INSTALLED UNKN
	041083 FT	2 0 17078 0 00 0029+06		
	0160/0000	015" DIA CIRC CONCR	LEN=0040	INSTALLED UNKN
	0150/2655	LENGTH(AH 3578 BK 2906)		
	0150/2485	015" DIA CIRC CONCR	LEN=0060	INSTALLED UNKN
	0150/2017	015" DIA CIRC METAL	LEN=0060	INSTALLED UNKN
	0150/1890	018" DIA CIR PLASTIC	LEN=0060	INSTALLED 2012
	0150/1254	018" DIA CIR PLASTIC	LEN=0050	INSTALLED 2012
	0150/0806	018" DIA CIR PLASTIC	LEN=0045	INSTALLED 2012
	0150/0371	018" DIA CIR PLASTIC	LEN=0050	INSTALLED 2002
2 0 17078 0 00 0000+00	038177 FT	NC FAUNCE RD		
TURKEY HILL RD				
(SR2023 SEG 0010/0000)	0150/0000	LENGTH(AH 2906 BK 1353)		
036824 FT	0140/0627	015" DIA CIRC METAL	LEN=0045	INSTALLED UNKN
	036824 FT	2 0 17038 0 02 0372+80		
	0140/0000	LENGTH(AH 1353 BK 3223)		



DIR: B TOTAL LEN: 14.680 MI. DIST: 02-2 SR: 2012  
 LEFT MUN: KNOX T RIGHT MUN: KNOX T

OSHANTER HILL RD  
 (T584)

0130/0930

033601 FT

030495 FT

---	0130/2637	015 " DIA	CIRC METAL
---		LEN=0035	INSTALLED UNKN
---	0130/2292	015 " DIA	CIR PLASTIC
---		LEN=0035	INSTALLED UNKN
---	0130/1985	015 " DIA	CIR PLASTIC
---		LEN=0040	INSTALLED UNKN
==			
---	0130/0764	015 " DIA	CIRC METAL
---		LEN=0040	INSTALLED UNKN
---	0130/0280	015 " DIA	CIRC METAL
---		LEN=0040	INSTALLED UNKN
	033601 FT	2 0 17038	0 02 0340+57
		024 " DIA	CIRC METAL
		LEN=0035	INSTALLED UNKN
	0130/0000	LENGTH(AH	3223 BK 3106)
---			
---	0120/2193	015 " DIA	CIRC METAL
---		LEN=0040	INSTALLED UNKN
---			
---	0120/0961	018 " DIA	CIRC METAL
---		LEN=0045	INSTALLED UNKN
---	0120/0403	024 " DIA	CIRC METAL
---		LEN=0050	INSTALLED UNKN
	030495 FT	2 0 17038	0 02 0309+51
		018 " DIA	CIRC METAL
		LEN=0030	INSTALLED UNKN
		NC TU	RD
		BOARDMAN	TO OLANTA RD
		(SR0453	SEG 0300/2258)
	0120/0000	LENGTH(AH	3106 BK 3155)
---		015 " DIA	CIRC CONCR
---	0110/3135	LEN=0030	INSTALLED 2000
---		018 " DIA	CIR PLASTIC
---	0110/2905	LEN=0045	INSTALLED UNKN
---			
---	0110/2271	018 " DIA	CIRC METAL
---		LEN=0045	INSTALLED UNKN
---	0110/2010	018 " DIA	CIRC METAL
---		LEN=0035	INSTALLED UNKN
---			
---	0110/1276	018 " DIA	CIRC METAL
---		LEN=0040	INSTALLED UNKN
		018 " DIA	CIRC METAL

DIR: B TOTAL LEN: 14.680 MI. DIST: 02-2 SR: 2012  
 LEFT MUN: KNOX T RIGHT MUN: KNOX T

Stationing	Segment	Length	Material	Notes
027340 FT	0110/0489	LEN=0035	018" DIA CIR PLASTIC	INSTALLED UNKN
	0110/0090	LEN=0035	018" DIA CIR PLASTIC	INSTALLED UNKN
	027340 FT	2 0 17038	CLARK RD (T565)	0 02 0276+82
	0110/0000	LENGTH(AH 3155 BK 2412)		
024928 FT	0104/0835	LEN=0040	018" DIA CIR METAL	INSTALLED UNKN
	0104/0465	LEN=0040	018" DIA CIR PLASTIC	INSTALLED UNKN
	0104/0308	LEN=0035	018" DIA CIR METAL	INSTALLED UNKN
	024928 FT	2 0 17038	CAMP RD (T578)	0 02 0253+82
	0104/0000	LENGTH(AH 2412 BK 1592)		
023336 FT	0100/1570	LEN=0040	018" DIA CIR METAL	INSTALLED UNKN
	0100/1245	LEN=0045	018" DIA CIR PLASTIC	INSTALLED UNKN
	0100/0795	LEN=0040	018" DIA CIR PLASTIC	INSTALLED UNKN
	0100/0563	LEN=0045	015" DIA CIR PLASTIC	INSTALLED UNKN
	0100/0287	LEN=0045	018" DIA CIR PLASTIC	INSTALLED UNKN
	023336 FT	2 0 17038		0 02 0237+96
	0100/0000	LENGTH(AH 1592 BK 2947)		
0090/2581	0090/2873	LEN=0040	018" DIA CIR METAL	INSTALLED UNKN
	0090/2507	LEN=0040	024" DIA CIR METAL	INSTALLED UNKN
	0090/1698	LEN=0040	018" DIA CIR PLASTIC	INSTALLED UNKN
020389 FT	0090/1033	LEN=0040	018" DIA CIR CONCR	INSTALLED UNKN
	0090/0700	LEN=0040	018" DIA CIR METAL	INSTALLED UNKN
	020389 FT	2 0 17038	CONDON RD (T452)	0 02 0208+63

JOY HILL RD  
(T445)

DIR: B TOTAL LEN: 14.680 MI. DIST: 02-2 SR: 2012  
 LEFT MUN: KNOX T RIGHT MUN: KNOX T

Stationing	Material	Length	Notes
0090/0000	018" DIA CIRC METAL	LEN=0040	INSTALLED UNKN
0080/2565	018" DIA CIRC METAL	LEN=0040	INSTALLED UNKN
0080/2157	015" DIA CIRC METAL	LEN=0040	INSTALLED UNKN
0080/1700	018" DIA CIRC METAL	LEN=0040	INSTALLED UNKN
0080/1365	018" DIA CIRC METAL	LEN=0040	INSTALLED UNKN
0080/1095	018" DIA CIRC METAL	LEN=0045	INSTALLED UNKN
0080/0780	018" DIA CIRC METAL	LEN=0040	INSTALLED UNKN
0080/0250	018" DIA CIRC METAL	LEN=0040	INSTALLED UNKN
017526 FT		2 0 17038	0 02 0179+84
0080/0000	015" DIA CIRC METAL	LEN=0045	INSTALLED UNKN
0070/3040	015" DIA CIRC METAL	LEN=0045	INSTALLED UNKN
0070/2600	018" DIA CIRC METAL	LEN=0040	INSTALLED UNKN
0070/2210	018" DIA CIRC METAL	LEN=0040	INSTALLED UNKN
0070/1910	018" DIA CIRC METAL	LEN=0045	INSTALLED UNKN
0070/1600	018" DIA CIRC METAL	LEN=0040	INSTALLED UNKN
0070/1409	018" DIA CIRC METAL	LEN=0045	INSTALLED UNKN
0070/1140	018" DIA CIRC METAL	LEN=0035	INSTALLED UNKN
0070/0962	018" DIA CIRC METAL	LEN=0045	INSTALLED UNKN
0070/0724	015" DIA CIRC METAL	LEN=0040	INSTALLED UNKN
0070/0521	018" DIA CIRC METAL	LEN=0045	INSTALLED UNKN
0070/0037	018" DIA CIRC METAL	LEN=0050	INSTALLED UNKN
014168 FT		2 0 17038	0 02 0146+49
0070/0000	018" DIA CIRC METAL	LEN=0040	INSTALLED UNKN
0062/1200	018" DIA CIRC METAL	LEN=0040	INSTALLED UNKN
0062/1050	018" DIA CIRC METAL	LEN=0040	INSTALLED UNKN

NEW MILLPORT RD  
(T430)

DOUGLAS RD  
 (SR3007 SEG 0130/0766)  
 NC NEW MILLPORT RD  
 (T431)

EXTRACT DATE: 12/18/2023  
PRINT DATE: 12/19/2023

ROADWAY MANAGEMENT SYSTEM  
SLD COUNTY/SR - ANNUAL PRINT

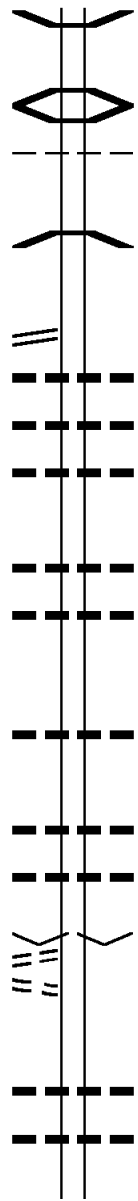
PAGE NUMBER: 421  
COUNTY: CLEARFIELD

DIR: B TOTAL LEN: 14.680 MI.  
LEFT MUN: KNOX T

DIST: 02-2 SR: 2012  
RIGHT MUN: KNOX T

NEW MILLPORT RD  
(SR3007 SEG 0140/0000) 012542 FT  
0062/0000

MAPLE SUGAR RD  
(T814)  
LC TO MAPLE SUGAR RD  
(CONN) 007583 FT  
0050/0000  
0040/0175  
007110 FT



0062/0905 BMS EN 17/2012/0062/0890  
1 0 00000 0 00 0000+01  
CARSON RUN  
0062/0890 BMSBG 17/2012/0062/0890  
0062/0750 BMS EN 17/2012/0062/0687  
KNOX  
0062/0738 FER GUS ON T  
1 0 00000 0 00 0000+01  
LITTLE CLEARFIELD CREEK  
0062/0687 BMSBG 17/2012/0062/0687  
012542 FT 1 0 00000 0 00 0000+01  
NC DOUGLAS RD  
5 0062/0000 LENGTH(AH 1626 BK 2415)  
018 " DIA CIRC METAL  
0060/1936 LEN=0035 INSTALLED UNKN  
036 " DIA CIRC METAL  
0060/1900 LEN=0035 INSTALLED UNKN  
018 " DIA CIRC METAL  
0060/1591 LEN=0035 INSTALLED UNKN  
018 " DIA CIRC METAL  
0060/0596 LEN=0035 INSTALLED UNKN  
018 " DIA CIRC METAL  
0060/0150 LEN=0035 INSTALLED UNKN  
010127 FT 2 0 17038 0 02 0122+54  
5 0060/0000 LENGTH(AH 2415 BK 2544)  
036 " DIA CIRC METAL  
0050/1887 LEN=0035 INSTALLED UNKN  
018 " DIA CIRC METAL  
0050/0690 LEN=0035 INSTALLED UNKN  
036 " DIA CIRC METAL  
0050/0435 LEN=0030 INSTALLED UNKN  
007583 FT 2 0 17038 0 02 0097+10  
5 0050/0000 VILLAGE: NEW MILLPORT  
LENGTH(AH 2544 BK 0473)  
007110 FT 2 0 17038 0 01 0071+55  
095"H 60"W CONC STRUCT  
LEN=0040 INSTALLED UNKN  
5 0040/0000 LENGTH(AH 0473 BK 3143)  
018 " DIA CIRC METAL  
0030/2545 LEN=0040 INSTALLED UNKN

EXTRACT DATE: 12/18/2023  
PRINT DATE: 12/19/2023

ROADWAY MANAGEMENT SYSTEM  
SLD COUNTY/SR - ANNUAL PRINT

PAGE NUMBER: 420  
COUNTY: CLEARFIELD

DIR: B TOTAL LEN: 14.680 MI.  
LEFT MUN: FERGUSON T

DIST: 02-2 SR: 2012  
RIGHT MUN: FERGUSON T

NORRIS RD  
(T428)

003967 FT

0020/1879

001403 FT

000000 FT

0030/1416	018 " DIA	CIRC METAL
	LEN=0040	INSTALLED UNKN
0030/0935	018 " DIA	CIRC METAL
	LEN=0040	INSTALLED UNKN
0030/0410	018 " DIA	CIRC METAL
	LEN=0040	INSTALLED UNKN
0030/0290	018 " DIA	CIRC METAL
	LEN=0040	INSTALLED UNKN
0030/0195	018 " DIA	CIRC METAL
	LEN=0040	INSTALLED UNKN
0030/0000	2 0 17038 0 01 0040+15	LENGTH(AH 3143 BK 2564)
0020/2552	015 " DIA	CIRC CONCR
	LEN=0045	INSTALLED UNKN
0020/2142	060 " DIA	CIR PLASTIC
	LEN=0060	INSTALLED UNKN
0020/1395	018 " DIA	CIRC METAL
	LEN=0040	INSTALLED UNKN
0020/1165	018 " DIA	CIRC METAL
	LEN=0040	INSTALLED UNKN
0020/0993	018 " DIA	CIRC METAL
	LEN=0040	INSTALLED UNKN
0020/0630	018 " DIA	CIRC METAL
	LEN=0040	INSTALLED UNKN
0020/0540	024 " DIA	CIRC METAL
	LEN=0040	INSTALLED UNKN
0020/0400	018 " DIA	CIRC METAL
	LEN=0040	INSTALLED UNKN
0020/0145	018 " DIA	CIRC METAL
	LEN=0045	INSTALLED UNKN
0020/0000	2 0 17038 0 00 0014+08	LENGTH(AH 2564 BK 1403)
0010/1200	018 " DIA	CIRC METAL
	LEN=0050	INSTALLED UNKN
0010/0253	BMS EN 17/2012/0010/0223	2 0 17038 0 00 0002+28
	WATTS CREEK	
0010/0223	BMSBG 17/2012/0010/0223	BEECH CREEK AV
0010/0114	(T989)	
000000 FT	2 0 17038 0 00 0000+00	NC OL D STATION RD
	TYRONE TURNPIKE HW	(SR0729 SEG 0350/0000)
	MFC BEGIN = D	
0010/0000	LENGTH(AH 1403 BK 0000)	

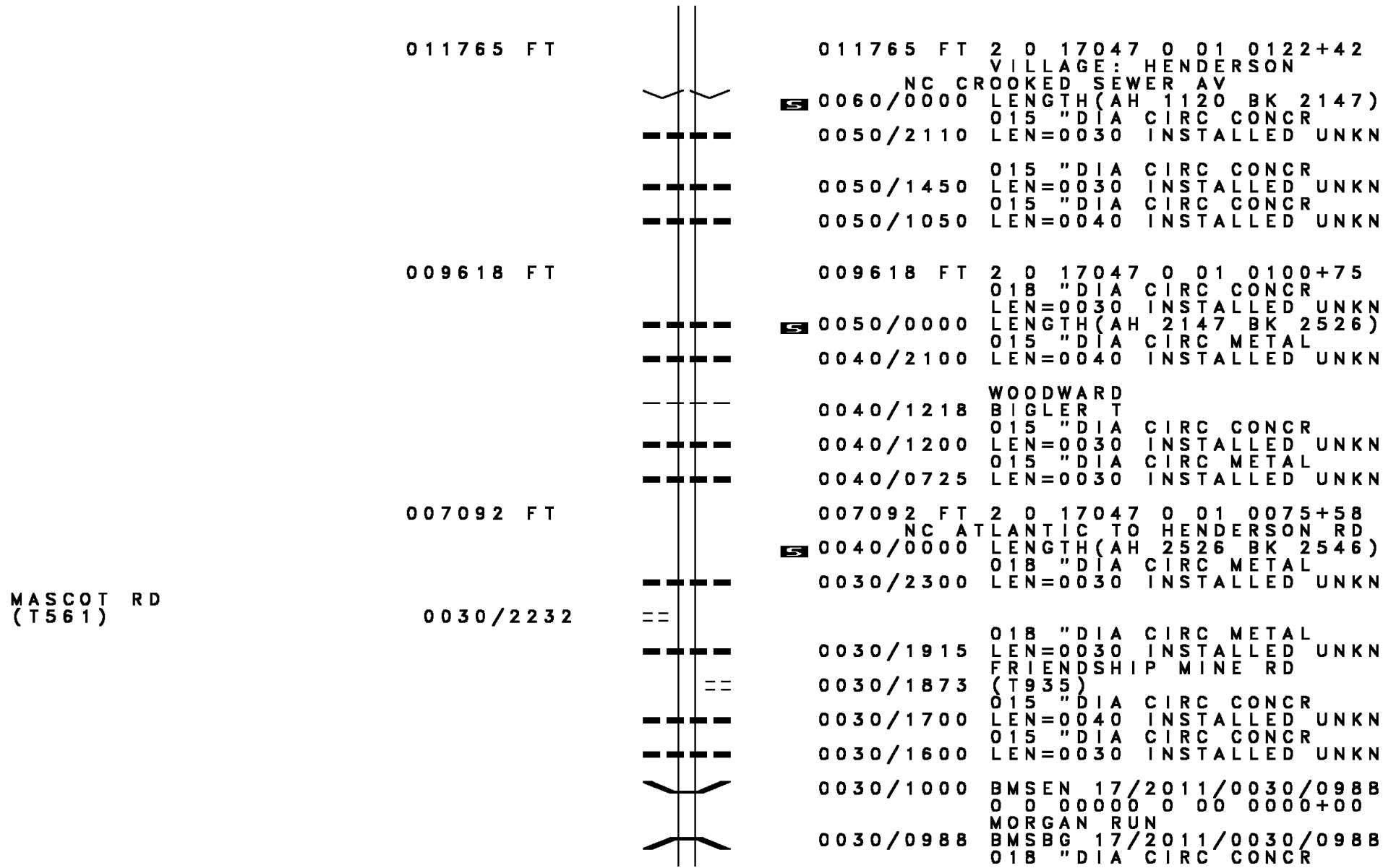
EXTRACT DATE: 12/18/2023      ROADWAY MANAGEMENT SYSTEM      PAGE NUMBER: 419  
 PRINT DATE: 12/19/2023      SLD COUNTY/SR - ANNUAL PRINT      COUNTY: CLEARFIELD  
 DIR: B      TOTAL LEN: 2.440 MI.      DIST: 02-2      SR: 2011  
 LEFT MUN: WOODWARD T      RIGHT MUN: WOODWARD T

012885 FT



012885 FT  
 INTER-AHD CROOKED SEWER AV  
 (SRO153 SEG 0080/0000)  
 HENDERSON ST  
 (SRO153 SEG 0081/0000)  
 0060/1120 (SRO153 SEG 0080/0000)  
 036 " DIA CIRC METAL  
 0060/1018 LEN=0050 INSTALLED UNKN

DIR: B TOTAL LEN: 2.440 MI. DIST: 02-2 SR: 2011  
 LEFT MUN: WOODWARD T RIGHT MUN: WOODWARD T



011765 FT

011765 FT 2 0 17047 0 01 0122+42  
 VILLAGE: HENDERSON  
 NC CROOKED SEWER AV  
 S 0060/0000 LENGTH(AH 1120 BK 2147)  
 015 " DIA CIRC CONCR  
 0050/2110 LEN=0030 INSTALLED UNKN  
 015 " DIA CIRC CONCR  
 0050/1450 LEN=0030 INSTALLED UNKN  
 015 " DIA CIRC CONCR  
 0050/1050 LEN=0040 INSTALLED UNKN

009618 FT

009618 FT 2 0 17047 0 01 0100+75  
 018 " DIA CIRC CONCR  
 LEN=0030 INSTALLED UNKN  
 S 0050/0000 LENGTH(AH 2147 BK 2526)  
 015 " DIA CIRC METAL  
 0040/2100 LEN=0040 INSTALLED UNKN  
 WOODWARD  
 BIGLER T  
 0040/1218 015 " DIA CIRC CONCR  
 0040/1200 LEN=0030 INSTALLED UNKN  
 015 " DIA CIRC METAL  
 0040/0725 LEN=0030 INSTALLED UNKN

007092 FT

007092 FT 2 0 17047 0 01 0075+58  
 NC ATLANTIC TO HENDERSON RD  
 S 0040/0000 LENGTH(AH 2526 BK 2546)  
 018 " DIA CIRC METAL  
 0030/2300 LEN=0030 INSTALLED UNKN

MASCOT RD  
 (T561)

0030/2232

0030/1915 018 " DIA CIRC METAL  
 LEN=0030 INSTALLED UNKN  
 FRIENDSHIP MINE RD  
 (T935)  
 0030/1873 015 " DIA CIRC CONCR  
 LEN=0040 INSTALLED UNKN  
 015 " DIA CIRC CONCR  
 0030/1600 LEN=0030 INSTALLED UNKN  
 0030/1000 BMS EN 17/2011/0030/0988  
 00 00000 0 00 0000+00  
 MORGAN RUN  
 0030/0988 BMSBG 17/2011/0030/0988  
 018 " DIA CIRC CONCR

EXTRACT DATE: 12/18/2023  
PRINT DATE: 12/19/2023

ROADWAY MANAGEMENT SYSTEM  
SLD COUNTY/SR - ANNUAL PRINT

PAGE NUMBER: 417  
COUNTY: CLEARFIELD

DIR: B TOTAL LEN: 2.440 MI.  
LEFT MUN: BIGLER T

DIST: 02-2 SR: 2011  
RIGHT MUN: BIGLER T

Stationing	Right-of-Way	Segment ID	Length	Material	Status	Year
		0030/0966	LEN=0052	DEEP MINE RD	INSTALLED	2003
		0030/0573	(T576)			
		0030/0400	018" DIA	CIRC CONCR	INSTALLED	UNKN
		0030/0140	LEN=0030	018" DIA	CIRC CONCR	INSTALLED 1999
004546 FT		004546 FT	2 0 17047	0 01 0050+07		
		0030/0000	VILLAGE: ATLANTIC	LENGTH(AH 2546 BK 2583)		
		0020/2200	018" DIA	CIRC CONCR	INSTALLED	UNKN
		0020/2085	LEN=0040	018" DIA	CIR PLASTIC	INSTALLED UNKN
		0020/1970	LEN=0040	018" DIA	CIRC CONCR	INSTALLED UNKN
		0020/1610	LEN=0035	015" DIA	CIRC CONCR	INSTALLED UNKN
		0020/0940	LEN=0040	015" DIA	CIRC METAL	INSTALLED UNKN
		0020/0654	UNKNOWN RD	(TWP)		
001963 FT		0020/0570	LEN=0040	015" DIA	CIRC METAL	INSTALLED UNKN
		001963 FT	2 0 17047	0 01 0023+62		
		0020/0000	LENGTH(AH 2583 BK 1963)	018" DIA	CIRC CONCR	INSTALLED UNKN
		0010/1960	LEN=0035	015" DIA	CIRC CONCR	INSTALLED UNKN
		0010/1837	LEN=0030	018" DIA	CIRC CONCR	INSTALLED UNKN
		0010/1645	LEN=0040	018" DIA	CIRC CONCR	INSTALLED UNKN
		0010/1205	LEN=0035	018" DIA	CIRC CONCR	INSTALLED UNKN
DUTCHTOWN RD (T559)		0010/1184				
		0010/1168	ROCKWOOD RD	(T575)		
		0010/1134	LEN=0050	018" DIA	CIRC CONCR	INSTALLED UNKN
		0010/0430	LEN=0035	018" DIA	CIRC CONCR	INSTALLED UNKN
000000 FT		000000 FT	2 0 17047	0 00 0000+00		
			NC AT	FRONT ST		
			(SRO053	SEG 0310/0000)		
			MFC BEGIN = D			
		0010/0000	LENGTH(AH 1963 BK 0000)			



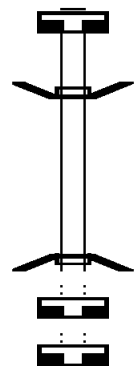
EXTRACT DATE: 12/18/2023 ROADWAY MANAGEMENT SYSTEM PAGE NUMBER: 416  
 PRINT DATE: 12/19/2023 SLD COUNTY/SR - ANNUAL PRINT COUNTY: CLEARFIELD  
 DIR: B TOTAL LEN: .006 MI. DIST: 02-2 SR: 2010  
 LEFT MUN: WOODWARD T RIGHT MUN: WOODWARD T

000031 FT

000000 FT

000000 FT

000000 FT



000031 FT  
 7024/0000 LENGTH(AH 0383 BK 0031)  
 BMSBN 17/2010/0022/0000  
 INTER-AHD IDA ST  
 0022/0031 (T302)  
 000000 FT 2 0 17 129 0 00 0043+82  
 NC STAMP WORKS RD  
 INTER-BK IDA ST  
 (T302)  
 BEAVER RUN  
 BMSBG 17/2010/0022/0000  
 0022/0000 LENGTH(AH 0031 BK 1904)  
 000000 FT  
 7020/0000 LENGTH(AH 1904 BK 2443)  
 000000 FT  
 7010/0000 LENGTH(AH 2443 BK 0000)

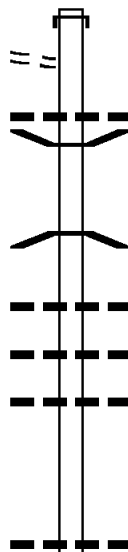
UNKNOWN RD  
(TWP)

035805 FT

0140/0487

034928 FT

032869 FT



035805 FT  
 INTER-AHD  
 0140/0877

UNKNOWN RD  
 (T563)

0140/0271  
 0140/0021  
 034928 FT

018 " DIA CIR PLASTIC  
 LEN=0040 INSTALLED 1997  
 BMSFN 17/2009/0140/0000  
 2 0 17153 0 00 0121+30  
 UPPER MORGAN RUN  
 BMSBG 17/2009/0140/0000  
 LENGTH(AH 0877 BK 2059)

0130/1289  
 0130/1288  
 0130/1156

018 " DIA CIR PLASTIC  
 LEN=0040 INSTALLED 2001  
 018 " DIA CIR PLASTIC  
 LEN=0040 INSTALLED UNKN  
 018 " DIA CIRC METAL  
 LEN=0040 INSTALLED UNKN

032869 FT  
 0130/0000

2 0 17153 0 00 0100+71  
 024 " DIA CIR PLASTIC  
 LEN=0035 INSTALLED 2002  
 LENGTH(AH 2059 BK 2926)

DIR: B TOTAL LEN: 6.781 MI. DIST: 02-2 SR: 2009  
 LEFT MUN: BIGLER T RIGHT MUN: BIGLER T

Segment Length (FT)	Start Station	End Station	Description	Material	Installation Date
029943 FT	0120/1966	0120/1764	018 " DIA	CIR PLASTIC	UNKN
			LEN=0030	INSTALLED	UNKN
			018 " DIA	CIR PLASTIC	UNKN
			LEN=0040	INSTALLED	2002
			018 " DIA	CIR PLASTIC	UNKN
			LEN=0040	INSTALLED	2002
			018 " DIA	CIR PLASTIC	UNKN
			LEN=0040	INSTALLED	2002
			018 " DIA	CIR PLASTIC	UNKN
			LEN=0033	INSTALLED	2000
027992 FT	0110/1921	0110/1061	018 " DIA	CIRC METAL	UNKN
			LEN=0035	INSTALLED	UNKN
			024 " DIA	CIR PLASTIC	UNKN
			LEN=0040	INSTALLED	2002
			0110/0480	2 0 17153	0 00 0051+78
			027992 FT	LENGTH(AH 1951 BK 2922)	
			0110/0000	018 " DIA	CIRC METAL
			LEN=0035	INSTALLED	UNKN
			0100/2367	018 " DIA	CIRC METAL
			LEN=0035	INSTALLED	UNKN
025070 FT	0100/0997	0100/0615	018 " DIA	CIR PLASTIC	2018
			LEN=0040	INSTALLED	2018
			018 " DIA	CIRC METAL	UNKN
			LEN=0035	INSTALLED	UNKN
			018 " DIA	CIRC METAL	UNKN
			LEN=0035	INSTALLED	UNKN
			018 " DIA	CIR PLASTIC	UNKN
			LEN=0030	INSTALLED	2002
			0100/0162	2 0 17153	0 00 0022+56
			025070 FT	JAMES ST	
0090/0925	0100/0000	0090/1353	(TB31)	LENGTH(AH 2922 BK 2262)	
			018 " DIA	CIR PLASTIC	2002
			LEN=0040	INSTALLED	2002
			PINE ST		
			(TB67)		
			CUPPLES ST		
			(TWP)		
			018 " DIA	CIR PLASTIC	UNKN
			LEN=0030	INSTALLED	2002
			0090/0925		

DIR: B TOTAL LEN: 6.781 MI. DIST: 02-2 SR: 2009  
 LEFT MUN: BIGLER T RIGHT MUN: BIGLER T

LOCUST ST  
 (T560)  
 SPRUCE ST  
 (T555)

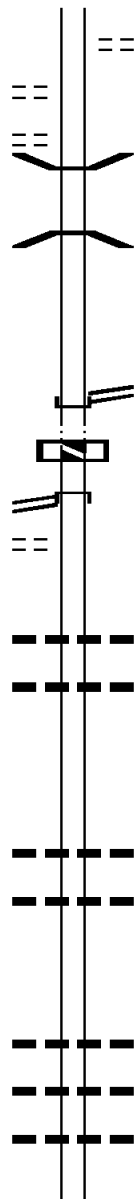
0090/0517  
 0090/0158

MAIN ST  
 (SR0053 SEG 0270/1303)  
 LIBERTY ST  
 (T830)

022808 FT  
 022808 FT  
 0080/2589  
 0080/2375

020219 FT

016738 FT



0090/0588 PINE ST  
 (T867)  
 0090/0110 BMS EN 17/2009/0090/0096  
 2 0 17153 0 00 0000+92  
 ALEXANDER RUN  
 0090/0096 BMSBG 17/2009/0090/0096  
 022808 FT 2 0 17153 0 00 0000+00  
 MAIN ST  
 (SR0053 SEG 0270/2057)  
 NC BL LACKBURN RD  
 INTER-BK MAIN ST  
 (SR0053 SEG 0270/2057)  
 S 0090/0000 LTH AH 002262 BK 000100  
 022808 FT  
 7084/0000 LTH AH 000100 BK 002589  
 INTER-AHD MAIN ST  
 0080/2589 (SR0053 SEG 0270/1303)  
 0080/1262 015 "DIA CIRC METAL  
 LEN=0030 INSTALLED UNKN  
 0080/0990 018 "DIA CIRC METAL  
 LEN=0030 INSTALLED UNKN  
 020219 FT 2 0 17152 0 00 0093+19  
 NC VU LVCAN RD  
 S 0080/0000 LENGTH(AH 2589 BK 3481)  
 0070/3393 018 "DIA CIRC METAL  
 LEN=0030 INSTALLED UNKN  
 0070/2849 018 "DIA CIRC METAL  
 LEN=0035 INSTALLED UNKN  
 0070/1172 018 "DIA CIRC METAL  
 LEN=0035 INSTALLED UNKN  
 0070/0776 018 "DIA CIRC METAL  
 LEN=0035 INSTALLED UNKN  
 0070/0275 018 "DIA CIRC METAL  
 LEN=0035 INSTALLED UNKN  
 016738 FT 2 0 17152 0 00 0058+02  
 S 0070/0000 LENGTH(AH 3481 BK 3583)

Stationing	Description	Material	Length	Status
0060/2470	036 " DIA	CIRC METAL	LEN=0035	INSTALLED UNKN
0060/1920	018 " DIA	CIRC METAL	LEN=0035	INSTALLED UNKN
0060/1538	018 " DIA	CIRC METAL	LEN=0030	INSTALLED UNKN
013155 FT	2 0 17152 0 00 0022+19	020"H 28"W ELLIP METAL	LEN=0030	INSTALLED 2008
0060/0000	NC RAMEY TO MADERA RD	LENGTH(AH 3583 BK 2219)		
0050/1946	022 " DIA	CIRC METAL	LEN=0030	INSTALLED UNKN
JOHN ST (T554)	0050/1378	==		
	0050/0490	018 " DIA CIRC METAL	LEN=0030	INSTALLED UNKN
	NC EL	IZABETH ST		
		MCCULLY ST		
2 0 17152 0 00 0000+00	010936 FT	(SR2006 SEG 0010/0000)		
RAMEY TO BEULAH RD		INTER-BK		
(SR0453 SEG 0090/0000)		UNION ST		
COPENHAVER ST		(SR0453 SEG 0090/0000)		
(T913)	0050/0000	MFC BEGIN = E		
	010936 FT	LTH AH 002219 BK 000100		
	7044/0000	LTH AH 000100 BK 001865		
	INTER-AHD	UNION ST		
		(SR0453 SEG 0070/0000)		
		MAIN ST		
		(SR0253 SEG 0150/0000)		
	0040/1865	RAMEY B		
		DELORES ST		
	0040/1658	(BORO)		
		015 " DIA CIRC METAL	LEN=0027	INSTALLED UNKN
PARISH ST (BORO)	0040/1261	==		
	0040/0372	RAMEY		
	009071 FT	GULICH T		
		2 0 17044 0 00 0089+31		
		018 " DIA CIR PLASTIC	LEN=0040	INSTALLED 2000




DIR: B TOTAL LEN: 6.781 MI. DIST: 02-2 SR: 2009  
 LEFT MUN: GULICH T RIGHT MUN: GULICH T

SCOTTS RD  
(T535)

MORANN HW  
(SR0153 SEG 0014/0000) 0010/0000

		5	0040/0000	LENGTH(AH 1865 BK 2810)
			0030/1482	018 "DIA CIRC METAL LEN=0040 INSTALLED 1999
006261 FT			006261 FT	2 0 17044 0 00 0063+02
		5	0030/0000	LENGTH(AH 2810 BK 3094)
			0020/3094	018 "DIA CIR PLASTIC LEN=0050 INSTALLED 2021
			0020/1984	018 "DIA CIRC METAL LEN=0040 INSTALLED UNKN
			0020/1583	018 "DIA CIRC METAL LEN=0040 INSTALLED UNKN
	0020/1260		0020/1260	PAXSON ST (TWP)
			0020/0400	018 "DIA CIR PLASTIC LEN=0035 INSTALLED 2000
003167 FT			003167 FT	2 0 17044 0 00 0032+08
		5	0020/0000	LENGTH(AH 3094 BK 3167)
			0010/2756	018 "DIA CIR PLASTIC LEN=0034 INSTALLED 2000
			0010/2533	018 "DIA CIRC METAL LEN=0030 INSTALLED UNKN
			0010/2185	018 "DIA CIRC METAL LEN=0030 INSTALLED UNKN
			0010/1872	018 "DIA CIR PLASTIC LEN=0036 INSTALLED 2000
			0010/1137	018 "DIA CIRC METAL LEN=0030 INSTALLED UNKN
			0010/0251	015 "DIA CIR PLASTIC LEN=0040 INSTALLED 2012
			0010/0222	FOR SR 0153 AND 2009 (CONN)
000000 FT			000000 FT	2 0 17044 0 00 0000+00
				MORANN HW (SR0153 SEG 0014/0000)
				NC UN ION ST INTER-BK MILLER RD (T637)
				MFC BEGIN = D
		5	0010/0000	LENGTH(AH 3167 BK 0000)

EXTRACT DATE: 12/18/2023      ROADWAY MANAGEMENT SYSTEM      PAGE NUMBER: 410  
 PRINT DATE: 12/19/2023      SLD COUNTY/SR - ANNUAL PRINT      COUNTY: CLEARFIELD  
 DIR: B      TOTAL LEN: .000 MI.      DIST: 02-2      SR: 2008  
 LEFT MUN: BOGGS T      RIGHT MUN: BOGGS T

000000 FT		000000 FT	
000000 FT		7030/0000 FT	LENGTH(AH 2444 BK 2110)
000000 FT		000000 FT	
		7020/0000 FT	LENGTH(AH 2110 BK 3292)
		000000 FT	
		7010/0000 FT	LENGTH(AH 3292 BK 0000)

Stationing / Description	Stationing	Notes / Details
057387 FT	057387 FT	INTER-AHD HILLTOP RD (T679) WOODLAND RD (SR0322 SEG 0713/0415) (SR0322 SEG 0712/0395) TO 0322/0712 SH (CONN)
FROM 0322/0712 SH (CONN)	0310/1192	
		RBR
		RBR
CHURCH HILL RD (T677)	0310/0802	
		BMSBG 17/2007/0310/1047 2 0 17122 0 00 0167+46 P3 LAUREL RUN
		BMSBG 17/2007/0310/1047
		BMSBG 17/2007/0310/0644 2 0 17122 0 00 0163+43 SIMELING RUN
		BMSBG 17/2007/0310/0644 COMPANY RD (T666)
FOR SR 2007 AND 2007 (CONN)	0310/0097 056057 FT	
		2 0 17122 0 00 0157+01 VILLAGE: BLUE BALL PLEASANT HILL RD (SR2024 SEG 0280/0000) NC BLUE BALL RD
FOR SR 2007 AND 2007 (CONN)	0300/3061	5 0310/0000 LENGTH(AH 1330 BK 3154)
		015 " DIA CIRC METAL LEN=0050 INSTALLED UNKN
		048"H 60"W ELLIP METAL LEN=0060 INSTALLED 1997
OLD ERIE PK (SR2024 SEG 0260/1711)	0300/2067	
		018 " DIA CIRC CONCR LEN=0055 INSTALLED 2001
		018 " DIA CIRC CONCR LEN=0035 INSTALLED UNKN



DIR: B TOTAL LEN: 10.869 MI. DIST: 02-2 SR: 2007  
 LEFT MUN: BOGGS T RIGHT MUN: BOGGS T

Stationing	Material	Length	Notes
0300/1833	043" H 67" W ELLIP CONC	LEN=0040	INSTALLED 2018
0300/1405	015" DIA CIRC METAL	LEN=0040	INSTALLED UNKN
0300/0695	015" DIA CIRC CONCR	LEN=0045	INSTALLED UNKN
0300/0373	BOGGS DECATUR T		
0300/0280	018" DIA CIRC CONCR	LEN=0035	INSTALLED 2018
052903 FT	2 0 17049 0 00 0479+77		
0300/0000	LENGTH(AH 3154 BK 1911)		
0290/1720	018" DIA CIR PLASTIC	LEN=0045	INSTALLED 2018
0290/1330	HONEY SUCKLE LN (TWP)		
0290/0360	018" DIA CIR PLASTIC	LEN=0080	INSTALLED 2018
050992 FT	2 0 17049 0 00 0460+66		
0290/0000	LENGTH(AH 1911 BK 3264)		
0280/1997	018" DIA CIR PLASTIC	LEN=0025	INSTALLED 2018
0280/1764	015" DIA CIRC METAL	LEN=0035	INSTALLED UNKN
0280/1346	BOGGS DECATUR T		
047728 FT	2 0 17049 0 00 0427+76		
0280/0000	LENGTH(AH 3264 BK 2961)		
0270/2646	018" DIA CIR PLASTIC	LEN=0035	INSTALLED UNKN
0270/2439	018" DIA CIR PLASTIC	LEN=0035	INSTALLED 2018
0270/2318	018" DIA CIR PLASTIC	LEN=0035	INSTALLED 2018
0270/1375	018" DIA CIR PLASTIC	LEN=0030	INSTALLED 2004
0270/0900	018" DIA CIR PLASTIC	LEN=0040	INSTALLED 2004

DIR: B TOTAL LEN: 10.869 MI. DIST: 02-2 SR: 2007  
 LEFT MUN: BOGGS T RIGHT MUN: BOGGS T

Stationing	Notes	Material	Length	Year
044767 FT		018 " DIA CIR PLASTIC	0398+41	
	5 0270/0000	LEN=0035 INSTALLED	2018	
		LENGTH(AH 2961 BK 3002)		
		024 " DIA CIRC CONCR		
	0260/1991	LEN=0035 INSTALLED	UNKN	
		018 " DIA CIR PLASTIC		
	0260/0563	LEN=0050 INSTALLED	2004	
041765 FT		BMSSEN 17/2007/0260/0000		
	041765 FT	2 0 17049 0 00 0368+54		
		LITTLE LAUREL RUN		
	5 0260/0000	BMSBG 17/2007/0260/0000		
		LENGTH(AH 3002 BK 3406)		
		BOGGS		
		DECATUR T		
WOODS HOLLOW RD (T669)	0250/3279			
		018 " DIA CIR PLASTIC		
	0250/2786	LEN=0045 INSTALLED	UNKN	
		018 " DIA CIR PLASTIC		
	0250/2460	LEN=0040 INSTALLED	2002	
		015 " DIA CIR PLASTIC		
	0250/1951	LEN=0035 INSTALLED	UNKN	
		015 " DIA CIRC METAL		
	0250/1600	LEN=0035 INSTALLED	UNKN	
		015 " DIA CIR PLASTIC		
	0250/1200	LEN=0035 INSTALLED	UNKN	
		015 " DIA CIRC METAL		
	0250/0800	LEN=0050 INSTALLED	UNKN	
SR 2051 SH (SR2051 SEG 0120/0845)	0250/0767	SR 2051 SH (SR2051 SEG 0120/0845)		
		015 " DIA CIRC METAL		
	0250/0712	LEN=0050 INSTALLED	UNKN	
		018 " DIA CIRC CONCR		
	0250/0630	LEN=0030 INSTALLED	2004	
		018 " DIA CIRC CONCR		
	0250/0357	LEN=0040 INSTALLED	UNKN	
038359 FT		2 0 17049 0 00 0334+36		
	5 0250/0000	LENGTH(AH 3406 BK 3540)		
		018 " DIA CIR PLASTIC		
	0240/3240	LEN=0010 INSTALLED	2002	
		018 " DIA CIR PLASTIC		
	0240/2887	LEN=0040 INSTALLED	2004	

DIR: B TOTAL LEN: 10.869 MI. DIST: 02-2 SR: 2007  
 LEFT MUN: DECATUR T RIGHT MUN: DECATUR T

MC CLARREN RD  
 (T670)

0240/0467  
 034819 FT

SANBOURN RD  
 (SR2012 SEG 0270/3364)

0220/2672

028437 FT

0240/1838	015 " DIA	CAST IRON
	LEN=0035	INSTALLED UNKN
0240/1655	018 " DIA	CIR PLASTIC
	LEN=0035	INSTALLED 2003
0240/0838	018 " DIA	CIR PLASTIC
	LEN=0040	INSTALLED 2008
034819 FT	2 0 17049 0 00	0298+44
0240/0000	NC BURLY TO WEST DECATUR RD	
	LENGTH(AH 3540 BK 3285)	
0230/2500	015 " DIA	CIRC CONCR
	LEN=0040	INSTALLED 2003
0230/1894	HORSESHOE CURVE RD (T848)	
0230/1850	015 " DIA	CIRC ALUMIN
	LEN=0045	INSTALLED UNKN
031534 FT	2 0 17049 0 00	0265+40
0230/0000	HORSESHOE CURVE RD (T848)	
	LENGTH(AH 3285 BK 3097)	
0220/1689	015 " DIA	CIRC METAL
	LEN=0045	INSTALLED UNKN
0220/1115	015 " DIA	CIRC METAL
	LEN=0040	INSTALLED UNKN
0220/0568	015 " DIA	CIRC METAL
	LEN=0040	INSTALLED UNKN
0220/0305	015 " DIA	CIRC METAL
	LEN=0040	INSTALLED UNKN
0220/0040	018 " DIA	CIR PLASTIC
	LEN=0030	INSTALLED 2004
028437 FT	2 0 17049 0 00	0234+81
0220/0000	VILLAGE: MORGAN RUN	
	LENGTH(AH 3097 BK 2971)	
0210/2288	015 " DIA	CIRC METAL
	LEN=0040	INSTALLED UNKN

DIR: B TOTAL LEN: 10.869 MI. DIST: 02-2 SR: 2007  
 LEFT MUN: DECATUR T RIGHT MUN: DECATUR T

	0210/1718	015 " DIA LEN=0040	CIRC METAL INSTALLED UNKN
	0210/1320	018 " DIA LEN=0035	CIR PLASTIC INSTALLED 2003
	0210/1224	018 " DIA LEN=0040	CIR PLASTIC INSTALLED UNKN
	0210/1105	015 " DIA LEN=0040	CIRC METAL INSTALLED UNKN
025466 FT	0210/0250	018 " DIA LEN=0037	CIR PLASTIC INSTALLED 2003
	025466 FT	2 0 17049	0 00 0204+52
	0210/0000	LENGTH(AH 2971 BK 3045)	
	0200/2832	024 " DIA LEN=0040	CIR PLASTIC INSTALLED UNKN
	0200/2702	036 " DIA LEN=0040	CIRC METAL INSTALLED UNKN
	0200/1987	018 " DIA LEN=0040	CIR PLASTIC INSTALLED 2003
	0200/1129	015 " DIA LEN=0040	CIRC METAL INSTALLED UNKN
022421 FT	0200/0202	018 " DIA LEN=0040	CIRC METAL INSTALLED UNKN
	022421 FT	2 0 17049	0 00 0174+07
	0200/0000	LENGTH(AH 3045 BK 2225)	
	0190/1864	015 " DIA LEN=0040	CIR PLASTIC INSTALLED UNKN
	0190/1289	015 " DIA LEN=0040	CIRC METAL INSTALLED UNKN
	0190/0940	018 " DIA LEN=0040	CIRC CONCR INSTALLED UNKN
020196 FT	0190/0019	015 " DIA LEN=0045	CIRC METAL INSTALLED UNKN
	020196 FT	2 0 17049	0 00 0151+82
		VILLAGE: ASHLAND	
		NC ASHLAND TO BURLY RD	
		ASHLAND TO COAL RUN RD	
		(SR2014 SEG 0080/0000)	
	0190/0000	LENGTH(AH 2225 BK 1898)	
	0180/1871	018 " DIA LEN=0050	CIRC METAL INSTALLED 1992
	0180/1643	018 " DIA LEN=0045	CIR PLASTIC INSTALLED 2008
		036 " DIA	CIRC METAL

DIR: B TOTAL LEN: 10.869 MI. DIST: 02-2 SR: 2007  
 LEFT MUN: DECATUR T RIGHT MUN: DECATUR T

RICHNER RD  
 (T153)

Segment ID	Length (FT)	Material / Details	Installation Year
0180/1433	LEN=0050	018 "DIA CIR PLASTIC	2011
0180/0776			
018298 FT			
0180/0005	LEN=0035	018 "DIA CIR PLASTIC	2002
018298 FT	2 0 17048	0 00 0140+28	
0180/0000	LEN=0000	LENGTH(AH 1898 BK 2288)	
0170/1888	LEN=0035	018 "DIA CIR PLASTIC	2002
0170/1700	LEN=0040	018 "DIA CIR PLASTIC	UNKN
0170/1457	LEN=0035	018 "DIA CIRC METAL	UNKN
0170/1175	LEN=0035	018 "DIA CIR PLASTIC	UNKN
0170/1156	LEN=0035	018 "DIA CIR PLASTIC	UNKN
0170/1092	LEN=0040	COWFER RD (T569)	2011
016010 FT			
0170/0134	LEN=0040	018 "DIA CIR PLASTIC	2015
016010 FT	2 0 17048	0 00 0117+44	
0170/0000	LEN=0000	LENGTH(AH 2288 BK 3157)	
0160/2999	LEN=0040	018 "DIA CIR PLASTIC	2015
0160/2700	LEN=0040	018 "DIA CIR PLASTIC	2015
0160/1878	LEN=0040	018 "DIA CIR PLASTIC	2015
0160/1240	LEN=0030	015 "DIA CIRC METAL	UNKN
0160/0730	LEN=0040	018 "DIA CIR PLASTIC	2011
0160/0600	LEN=0030	015 "DIA CIRC METAL	UNKN
0160/0020	BMSSEN 17/2007/0160/0000		
012853 FT	2 0 17048	0 00 0085+73	
0160/0000	LEN=0000	LITTLE BEAVER RUN BMSBG 17/2007/0160/0000	
0150/2083	LEN=0035	LENGTH(AH 3157 BK 2499)	UNKN
0150/1733	LEN=0040	015 "DIA CIRC METAL	2015
		018 "DIA CIR PLASTIC	
		LEN=0040	2015

DIR: B TOTAL LEN: 10.869 MI. DIST: 02-2 SR: 2007  
 LEFT MUN: DECATUR T RIGHT MUN: DECATUR T

Location	Stationing	Length	Material	Notes
	0150/1065	036"	DIA CIRC METAL	LEN=0040 INSTALLED UNKN
	0150/0518	015"	DIA CIRC METAL	LEN=0035 INSTALLED UNKN
	0150/0115	018"	DIA CIR PLASTIC	LEN=0050 INSTALLED 2011
	010354 FT	2 0	17048 0 00	0060+45
	0150/0000	5	LENGTH(AH 2499 BK 3060)	018" DIA CIRC METAL
MARTIN RD (T657)	0140/2702	0140/2702	018" DIA CIRC METAL	LEN=0035 INSTALLED UNKN
	0140/2045	0140/2045	BULKA LN (T656)	
	0140/1683	0140/1683	015" DIA CIRC METAL	LEN=0035 INSTALLED UNKN
	0140/1136	0140/1136	015" DIA CIRC METAL	LEN=0035 INSTALLED UNKN
	0140/0668	0140/0668	015" DIA CIRC METAL	LEN=0035 INSTALLED UNKN
	007294 FT	007294 FT	2 0 17048 0 00	0029+64
	0140/0000	5	NC PA VILLAGE: PARSONVILLE	RD PARSONVILLE
	0130/2810	0130/2810	018" DIA CIR PLASTIC	LEN=0035 INSTALLED 2009
PRINCESS ST (BORO)	0130/1528	0130/1528	018" DIA CIRC METAL	LEN=0035 INSTALLED UNKN
	0130/1184	0130/1184	DECATUR BRISBIN B	
	0130/0654	0130/0654	BMS EN 17/2007/0130/0601	2 0 17048 0 00 0006+04
OPOSSUM AL (BORO)	0130/0619	0130/0619	GROSS RUN	
	0130/0601	0130/0601	BMSBG 17/2007/0130/0601	
	004308 FT	004308 FT		
SWOOPE ST (SR0153 SEG 0054/0000)	0130/0183	0130/0183	NC TEUTONIC AV	
	0130/0000	0130/0000	MFC BEGIN = D	
TEUTONIC AV (SR0153 SEG 0054/0000)	0130/0000	5	LENGTH(AH 2986 BK 3591)	
			015" DIA CIRC METAL	

DIR: B TOTAL LEN: 10.869 MI. DIST: 02-2 SR: 2007  
 LEFT MUN: BRISBIN B RIGHT MUN: BRISBIN B

ST JAMES ST  
(T923)

ST CLARA ST  
(T655)

000717 FT

0120/0000

0110/0449

000000 FT

000000 FT

000000 FT

000000 FT

000000 FT

000000 FT

000000 FT

000000 FT

000000 FT

000000 FT

000000 FT

000000 FT

0120/2464	LEN=0035	INSTALLED	2000
0120/2264	LEN=0010	INSTALLED	2000
0120/1754	LEN=0045	INSTALLED	UNKN
BRISBIN			
0120/0753	WOODWARD T		
0120/0024	LEN=0035	INSTALLED	UNKN
000717 FT	2 0 17135	0 00	0007+82
0120/0000	NC SW	WOOPE ST	
0120/0000	LENGTH(AH 3591 BK 0717)		
0110/0490	LEN=0050	INSTALLED	UNKN
0110/0391	BMS EN 17/2007/0110/0357		
	2 0 17135	0 00	0003+51
	BEAVER RUN		
0110/0357	BMS BG 17/2007/0110/0357		
000000 FT	2 0 17135	0 00	0000+00
	NC ST	TERLING AV	
		SPRING ST	
	(SR0053 SEG 0400/1304)		
0110/0000	LTH AH 000717 BK 000100		
000000 FT			
7104/0000	LTH AH 000100 BK 002108		
000000 FT			
7100/0000	LTH AH 002108 BK 002442		
000000 FT			
7090/0000	LTH AH 002442 BK 003664		
000000 FT			
7080/0000	LTH AH 003664 BK 003469		
000000 FT			
7070/0000	LTH AH 003469 BK 003155		
000000 FT			
7060/0000	LTH AH 003155 BK 003327		
000000 FT			
7050/0000	LTH AH 003327 BK 003530		
000000 FT			
7040/0000	LTH AH 003530 BK 003058		
000000 FT			
7030/0000	LTH AH 003058 BK 002894		
000000 FT			
7020/0000	LTH AH 002894 BK 003547		
000000 FT			
7010/0000	LTH AH 003547 BK 000000		

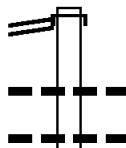
DIR: B TOTAL LEN: .789 MI. DIST: 02-2 SR: 2006  
 LEFT MUN: RAMEY B RIGHT MUN: RAMEY B

Stationing	Description	Length (FT)	Material	Notes
004165	INTER-AHD	004165		
0020/2384	MIRIAM ST (SR0253 SEG 0150/2155)	0020/2384	015" DIA CIRC CONCR	
0020/1864	BEULAH ST (SR0253 SEG 0150/2155)	0020/1864	015" DIA CIRC CONCR	
0020/1797		0020/1797	015" DIA CIRC METAL	LEN=0040 INSTALLED 2000
0020/1263		0020/1263	015" DIA CIRC METAL	LEN=0040 INSTALLED 2000
0020/0341		0020/0341	015" DIA CIRC CONCR	LEN=0035 INSTALLED UNKN
0020/0018		0020/0018	015" DIA CIRC CONCR	LEN=0040 INSTALLED 2000
001781		001781		
0020/0000		0020/0000	018" DIA CIRC CONCR	LENGTH(AH 2384 BK 1781) INSTALLED 2000
0010/1734		0010/1734	018" DIA CIRC CONCR	LEN=0035 INSTALLED 2000
0010/1394		0010/1394	018" DIA CIRC CONCR	LEN=0035 INSTALLED UNKN
0010/1027		0010/1027	018" DIA CIRC METAL	LEN=0035 INSTALLED UNKN
0010/0755		0010/0755	036"H 36"W ELLIP METAL	LEN=0040 INSTALLED UNKN
0010/0730	HENRIETTA ST (BORO)	0010/0730		
0010/0379		0010/0379		
000000		000000		
0010/0000		0010/0000		
000000		000000		
0010/0000		0010/0000		



EXTRACT DATE: 12/18/2023 ROADWAY MANAGEMENT SYSTEM PAGE NUMBER: 400  
 PRINT DATE: 12/19/2023 SLD COUNTY/SR - ANNUAL PRINT COUNTY: CLEARFIELD  
 DIR: B TOTAL LEN: 1.522 MI. DIST: 02-2 SR: 2005  
 LEFT MUN: BECCARIA T RIGHT MUN: BECCARIA T

CROSS ROADS BL 008035 FT  
 (SR2002 SEG 0170/0000) 0030/3038








008035 FT  
 INTER-AHD CROSS ROADS BL  
 0030/3038 (SR2002 SEG 0170/0000)  
 0030/2163 015 " DIA CIRC CONCR  
 LEN=0035 INSTALLED UNKN  
 0030/2026 015 " DIA CIRC CONCR  
 LEN=0065 INSTALLED 2000

DIR: B TOTAL LEN: 1.522 MI. DIST: 02-2 SR: 2005  
 LEFT MUN: BECCARIA T RIGHT MUN: BECCARIA T

S TWIGG ST  
 (T550)

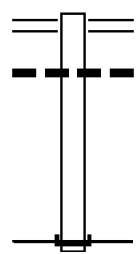
Stationing	Length	Material	Notes
0030/1332	0030/1368	024 " DIA LEN=0035	CIRC CONCR INSTALLED UNKN
	0030/1288	015 " DIA LEN=0035	CIRC CONCR INSTALLED UNKN
	0030/0705	018 " DIA LEN=0030	CIRC CONCR INSTALLED 2000
	0030/0285	018 " DIA LEN=0050	CIRC CONCR INSTALLED 2004
004997 FT	0030/0097	036 " DIA LEN=0035	CIRC CONCR INSTALLED UNKN
	004997 FT	2 0 17035	0 00 0052+20
	0030/0000	LENGTH(AH 3038 BK 2366)	
	0020/2175	015 " DIA LEN=0035	CIRC CONCR INSTALLED 2000
	0020/1470	036 " DIA LEN=0035	CIRC CONCR INSTALLED UNKN
	0020/0740	015 " DIA LEN=0035	CIRC CONCR INSTALLED UNKN
002631 FT	0020/0150	018 " DIA LEN=0035	CIRC CONCR INSTALLED UNKN
	002631 FT	2 0 17035	0 00 0026+46
	0020/0000	LENGTH(AH 2366 BK 2631)	
	0010/1708	015 " DIA LEN=0035	CIRC CONCR INSTALLED 2001
	0010/1607	015 " DIA LEN=0035	CIRC CONCR INSTALLED UNKN
	0010/1490	015 " DIA LEN=0035	CIRC CONCR INSTALLED UNKN
	0010/0735	BLAIR ST (T798)	
	0010/0729	018 " DIA LEN=0035	CIRC CONCR INSTALLED UNKN
	0010/0385	015 " DIA LEN=0030	CIR PLASTIC INSTALLED 2000
000000 FT	000000 FT	2 0 17035	0 00 0000+00
		NC EL	
		IZABETH ST TYRONE PK (SR0729	SEG 0060/1076)
		MFC BEGIN = D	
	0010/0000	LENGTH(AH 2631 BK 0000)	

EXTRACT DATE: 12/18/2023      ROADWAY MANAGEMENT SYSTEM      PAGE NUMBER: 398  
 PRINT DATE: 12/19/2023      SLD COUNTY/SR - ANNUAL PRINT      COUNTY: CLEARFIELD  
 DIR: B      TOTAL LEN: .000 MI.      DIST: 02-2      SR: 2004  
 LEFT MUN: GULICH T      RIGHT MUN: GULICH T

000000 FT		000000 FT	
000000 FT		7040/0000	LENGTH(AH 2086 BK 2653)
000000 FT		000000 FT	
000000 FT		7030/0000	LENGTH(AH 2653 BK 2080)
000000 FT		000000 FT	
		7020/0000	LENGTH(AH 2080 BK 2808)
		000000 FT	
		7010/0000	LENGTH(AH 2808 BK 0000)

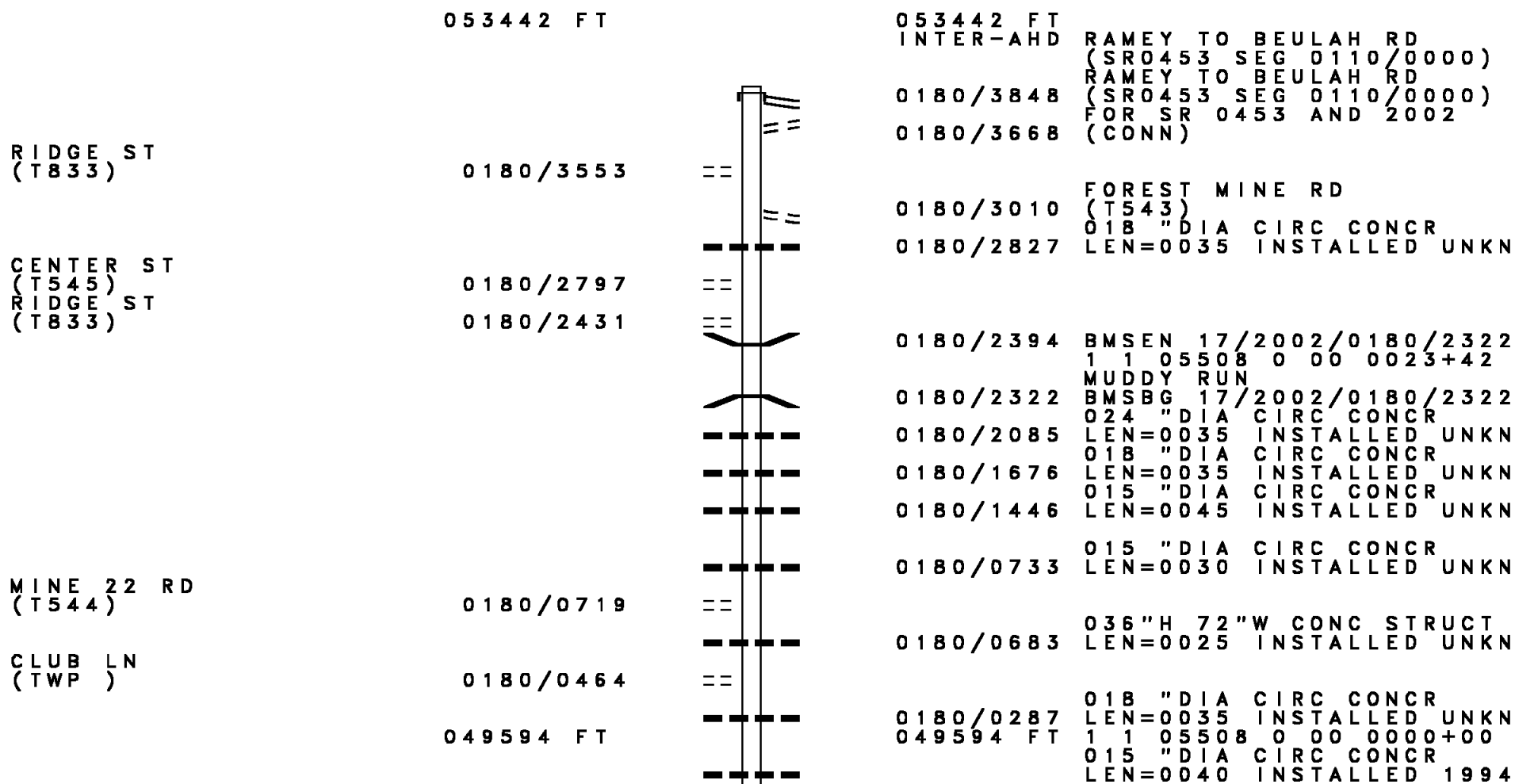
EXTRACT DATE: 12/18/2023      ROADWAY MANAGEMENT SYSTEM      PAGE NUMBER: 397  
 PRINT DATE: 12/19/2023      SLD COUNTY/SR - ANNUAL PRINT      COUNTY: CLEARFIELD  
 DIR: B      TOTAL LEN: .106 MI.      DIST: 02-2      SR: 2003  
 LEFT MUN: GULICH T      RIGHT MUN: GULICH T

000558 FT  
 000000 FT



000558 FT SR 0453 SH  
 0010/0558 (SR0453 SEG 0010/0565)  
 018 " DIA CIR PLASTIC  
 0010/0497 LEN=0060 INSTALLED 2011  
 000000 FT 1 0 00859 1 00 0000+00  
 NC SR 2003 SH  
 INTER-BK SR 1028 SH  
 (SR1028 SEG 0010/0000)  
 MFC BEGIN = E  
 BK-CAMBRIA (11)  
 0010/0000 LENGTH(AH 0558 BK 0000)

DIR: B TOTAL LEN: 10.122 MI. DIST: 02-2 SR: 2002  
 LEFT MUN: BIGLER T RIGHT MUN: BIGLER T



DIR: B TOTAL LEN: 10.122 MI. DIST: 02-2 SR: 2002  
 LEFT MUN: BIGLER T RIGHT MUN: BIGLER T

N TWIGG RD  
 (T550)

Stationing	Notes	Material	Length	Remarks
047877 FT	0180/0000	BIGLER BECCARIA T	3848 BK 1717	LENGTH(AH 3848 BK 1717)
	0170/0750	015 " DIA CIRC CONCR	LEN=0040	INSTALLED UNKN
	0170/0661	018 " DIA CIRC CONCR	LEN=0040	INSTALLED UNKN
047877 FT	0170/0000	2 0 17035 0 00 0080+60		BECCARIA TO SMOKE RUN R (SR2005 SEG 0030/3038) MFC BEGIN = D
	0170/0000	BIGLER BECCARIA T	1717 BK 3162	LENGTH(AH 1717 BK 3162)
0160/1633	0160/2010	015 " DIA CIRC METAL	LEN=0040	INSTALLED UNKN
	0160/1633	S TWIGG RD (T550)		
	0160/1430	018 " DIA CIRC METAL	LEN=0028	INSTALLED UNKN
044715 FT	0160/0180	018 " DIA CIRC METAL	LEN=0040	INSTALLED UNKN
	044715 FT	2 0 17075 0 00 0078+33		
	0160/0000	BIGLER BECCARIA T	3162 BK 2454	LENGTH(AH 3162 BK 2454)
042261 FT	0150/1085	018 " DIA CIR PLASTIC	LEN=0040	INSTALLED UNKN
	0150/0655	018 " DIA CIR PLASTIC	LEN=0040	INSTALLED 2003
042261 FT	0150/0000	2 0 17075 0 00 0054+03		LENGTH(AH 2454 BK 2470)
039791 FT	0140/1134	018 " DIA CIR PLASTIC	LEN=0040	INSTALLED UNKN
	039791 FT	2 0 17075 0 00 0027+21		
	0140/0000	BIGLER BECCARIA T	2470 BK 2721	LENGTH(AH 2470 BK 2721)
		015 " DIA CIRC METAL		

DIR: B TOTAL LEN: 10.122 MI. DIST: 02-2 SR: 2002  
 LEFT MUN: BECCARIA T RIGHT MUN: BECCARIA T

	0130/2565	LEN=0010	INSTALLED	UNKN
	0130/1795	015 "DIA LEN=0040	CIRC METAL INSTALLED	1994
	0130/0764	018 "DIA LEN=0050	CIR PLASTIC INSTALLED	1994
037070 FT	0130/0435	018 "DIA LEN=0040	CIR PLASTIC INSTALLED	2008
	037070 FT	2 0 17075	0 00 0000+00	
		NC HE GARTY TO	SMOKE RUN RD	
		TYRONE TURNPIKE HW		
		(SR0729 SEG 0090/0000)		
	0130/0000	LENGTH(AH 2721 BK 3052)		
	0120/3015	015 "DIA LEN=0050	CIRC METAL INSTALLED	UNKN
	0120/2520	015 "DIA LEN=0030	CIRC METAL INSTALLED	UNKN
	0120/2175	015 "DIA LEN=0035	CIRC METAL INSTALLED	UNKN
	0120/1900	015 "DIA LEN=0035	CIRC METAL INSTALLED	UNKN
	0120/0743	015 "DIA LEN=0040	CIRC METAL INSTALLED	UNKN
034018 FT	0120/0169	015 "DIA LEN=0035	CIRC METAL INSTALLED	UNKN
	034018 FT	2 0 17033	0 00 0337+49	
	0120/0000	LENGTH(AH 3052 BK 3240)		
	0110/0825	018 "DIA LEN=0035	CIRC METAL INSTALLED	UNKN
030778 FT	030778 FT	2 0 17033	0 00 0305+05	
	0110/0000	LENGTH(AH 3240 BK 2828)		
	0100/1431	015 "DIA LEN=0035	CIRC METAL INSTALLED	UNKN
	0100/1152	015 "DIA LEN=0035	CIRC METAL INSTALLED	UNKN

DIR: B TOTAL LEN: 10.122 MI. DIST: 02-2 SR: 2002  
 LEFT MUN: BECCARIA T RIGHT MUN: BECCARIA T

Stationing	Material	Length	Notes
027950 FT	0100/0460	015" DIA	CIRC METAL
	0100/0435	LEN=0035	INSTALLED UNKN
024876 FT	0100/0000	MINE 10 RD	
	0090/2540	(T536)	
	0090/1852	2 0 17033	0 00 0276+77
	0090/0605	015" DIA	CIRC METAL
	0090/0496	LEN=0035	INSTALLED UNKN
	0090/0175	LENGTH(AH 2828 BK 3074)	
	024876 FT	015" DIA	CIRC METAL
	0090/0000	LEN=0035	INSTALLED UNKN
	0080/2700	018" DIA	CIR PLASTIC
	0080/2100	LEN=0040	INSTALLED 2004
0080/0632	0080/1980	018" DIA	CIR PLASTIC
	0080/1749	LEN=0035	INSTALLED UNKN
	0080/0647	015" DIA	CIRC METAL
	0080/0632	LEN=0040	INSTALLED 2008
	021854 FT	018" DIA	CIR PLASTIC
021854 FT	0080/0000	LEN=0050	INSTALLED 2008
	0070/2001	2 0 17033	0 00 0215+83
	0070/2001	LENGTH(AH 3022 BK 2267)	
	0070/2001	018" DIA	CIRC METAL
	0070/2001	LEN=0030	INSTALLED UNKN



DIR: B TOTAL LEN: 10.122 MI. DIST: 02-2 SR: 2002  
 LEFT MUN: BECCARIA T RIGHT MUN: BECCARIA T

019587 FT	0070/0465	018 " DIA CIRC CONCR LEN=0030 INSTALLED UNKN MUDDY RUN DR (T531)
	0070/0456	2 0 17033 0 00 0192+42
	019587 FT	UTAHVILLE RD (SR0865 SEG 0030/0000)
		NC CROSS ROADS BL
		SR 2042 SH
		(SR2042 SEG 0020/2610)
	INTER-BK	UTAHVILLE RD
		(SR0865 SEG 0030/0000)
019587 FT	0070/0000	LTH AH 002267 BK 000100
	019587 FT	
	7064/0000	LTH AH 000100 BK 002462
	INTER-AHD	UTAHVILLE RD
		(SR0865 SEG 0040/0000)
		UTAHVILLE RD
	0060/2462	(SR0865 SEG 0040/0000)
		036"H 24"W BOX CULVERT
	0060/2285	LEN=0045 INSTALLED UNKN
		018 " DIA CIRC METAL
	0060/2065	LEN=0030 INSTALLED 2006
		036 " DIA CIRC METAL
	0060/1480	LEN=0050 INSTALLED UNKN
		018 " DIA CIRC METAL
017125 FT	0060/0010	LEN=0030 INSTALLED UNKN
	017125 FT	2 0 17131 0 00 0172+06
	0060/0000	LENGTH(AH 2462 BK 3160)
	0050/2000	015 " DIA CIRC METAL LEN=0035 INSTALLED 2006
		018 " DIA CIRC METAL
	0050/1605	LEN=0030 INSTALLED UNKN
		015 " DIA CIR PLASTIC
	0050/1220	LEN=0035 INSTALLED UNKN
	0050/0212	015 " DIA CIRC METAL LEN=0030 INSTALLED UNKN
		018 " DIA CIRC METAL
013965 FT	0050/0005	LEN=0030 INSTALLED UNKN
	013965 FT	2 0 17131 0 00 0140+44
		VILLAGE: UTAHVILLE
	0050/0000	LENGTH(AH 3160 BK 3638)

DIR: B TOTAL LEN: 10.122 MI. DIST: 02-2 SR: 2002  
 LEFT MUN: BECCARIA T RIGHT MUN: BECCARIA T

WELD CEMETERY RD  
 (T537)

0040/3339



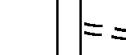
0040/3300 015 "DIA CIRC METAL  
 LEN=0030 INSTALLED UNKN



0040/2415 015 "DIA CIRC METAL  
 LEN=0030 INSTALLED UNKN



0040/1458 HEGARTY RD  
 (T540)



0040/1291 015 "DIA CIR PLASTIC  
 LEN=0035 INSTALLED 2006



0040/0985 018 "DIA CIRC METAL  
 LEN=0030 INSTALLED UNKN



0040/0425 015 "DIA CIR PLASTIC  
 LEN=0035 INSTALLED UNKN



0040/0370 015 "DIA CIRC METAL  
 LEN=0036 INSTALLED UNKN



0040/0287 018 "DIA CIR PLASTIC  
 LEN=0030 INSTALLED 1999

010327 FT



010327 FT 2 0 17131 0 00 0103+78



0040/0000 015 "DIA CIRC METAL  
 LEN=0035 INSTALLED UNKN  
 LENGTH(AH 3638 BK 3227)




0030/2130 015 "DIA CIR PLASTIC  
 LEN=0035 INSTALLED 2006



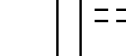
0030/1540 015 "DIA CIR PLASTIC  
 LEN=0035 INSTALLED UNKN



0030/0324 SROCK RD  
 (T539)



0030/0249 CONN TO/FROM SROCK RD  
 (T539)



0030/0010 015 "DIA CIRC METAL  
 LEN=0020 INSTALLED UNKN

007100 FT



007100 FT 2 0 17131 0 00 0071+26

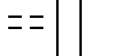


0020/2734 018 "DIA CIR PLASTIC  
 LEN=0040 INSTALLED 2005



PINE RUN RD  
 (T529)

0020/2683



0020/2658 018 "DIA CIR PLASTIC  
 LEN=0030 INSTALLED 2006



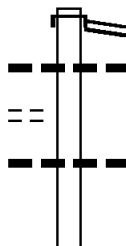
Street Name	Segment ID	Length (FT)	Material	Year Installed
	0020/0809		018" DIA CIRC METAL	2016
	0020/0395		030" DIA CIRC METAL	UNKN
	0020/0180		018" DIA CIR PLASTIC	2016
003646 FT	003646 FT	2 0 17 13 1	0 00 0036+46	
	0020/0000		LENGTH(AH 3454 BK 3646)	
	0010/3645		018" DIA CIR PLASTIC	2006
	0010/2870		036" DIA CIRC METAL	2006
	0010/1325		018" DIA CIRC CONCR	2006
LIBERTY ST (T804) MAPLE RD (TWP)	0010/1311		NC UTAHVILLE RD	
	0010/0936		018" DIA CIR PLASTIC	UNKN
	0010/0643		018" DIA CIR PLASTIC	1999
	0010/0493		018" DIA CIRC METAL	2006
POPLAR ST (T802)	0010/0475		SCHOOL HOUSE RD (T801)	
	0010/0045		015" DIA CIRC METAL	UNKN
	0010/0026		015" DIA CIRC METAL	1988
000000 FT	000000 FT	2 0 17 13 1	0 00 0000+00	
			VILLAGE: BLAIN CITY	
			NC LOCUST ST	
			RAILROAD ST (T806)	
RAILROAD ST (SR0053 SEG 0050/0998)	0010/0000		INTER-BK LOCUST ST (SR0053 SEG 0050/0998)	
	0010/0000		MFC BEGIN = E	
	0010/0000		LENGTH(AH 3646 BK 0000)	

EXTRACT DATE: 12/18/2023 ROADWAY MANAGEMENT SYSTEM PAGE NUMBER: 389  
 PRINT DATE: 12/19/2023 SLD COUNTY/SR - ANNUAL PRINT COUNTY: CLEARFIELD  
 DIR: B TOTAL LEN: 3.299 MI. DIST: 02-2 SR: 2001  
 LEFT MUN: GULICH T RIGHT MUN: GULICH T

MUDDY RUN RD  
(T531)

017420 FT

0080/2367



017420 FT  
 INTER-AHD TYRONE TURNPIKE HW  
 (SR0729 SEG 0040/0000)  
 TYRONE TURNPIKE HW  
 0080/2443 (SR0729 SEG 0040/0000)  
 018 " DIA CIRC CONCR  
 0080/2385 LEN=0035 INSTALLED 2004  
 0080/2200 018 " DIA CIR PLASTIC  
 LEN=0040 INSTALLED UNKN

DIR: B TOTAL LEN: 3.299 MI. DIST: 02-2 SR: 2001  
 LEFT MUN: GULICH T RIGHT MUN: GULICH T

	0080/0745	018 " DIA LEN=0035	CIR PLASTIC INSTALLED 2011
	0080/0350	018 " DIA LEN=0030	CIRC METAL INSTALLED UNKN
014977 FT	014977 FT	2 0 17043	0 01 0135+64
	0080/0000	018 " DIA LENGTH(AH	CIRC METAL INSTALLED UNKN (2443 BK 3497)
	0070/2920	015 " DIA LEN=0035	CIRC METAL INSTALLED UNKN
	0070/2882	WALNUT ST (T919)	
	0070/2576	015 " DIA LEN=0035	CIRC METAL INSTALLED UNKN
	0070/2227	018 " DIA LEN=0040	CIR PLASTIC INSTALLED 2021
	0070/1892	030 " DIA LEN=0040	CIR PLASTIC INSTALLED 2021
	0070/1505	015 " DIA LEN=0035	CIRC METAL INSTALLED UNKN
	0070/0913	018 " DIA LEN=0040	CIR PLASTIC INSTALLED 2005
	0070/0555	018 " DIA LEN=0035	CIR PLASTIC INSTALLED UNKN
011480 FT	011480 FT	2 0 17043	0 01 0100+44
	0070/0000	LENGTH(AH	3497 BK 2777)
	0060/1202	018 " DIA LEN=0035	CIR PLASTIC INSTALLED UNKN
	0060/0009	BMS EN 17/2001/0060/0000	
008703 FT	008703 FT	2 0 17043	0 01 0072+78
	0060/0000	BRANCH MUDDY RUN BMSBG 17/2001/0060/0000	
	0050/0630	018 " DIA LEN=0030	CIR PLASTIC INSTALLED 2011
006917 FT	006917 FT	2 0 17043	0 01 0054+91
	0050/0000	LENGTH(AH	1786 BK 2918)
	0040/2868	018 " DIA LEN=0030	CIRC METAL INSTALLED UNKN
		018 " DIA	CIRC METAL

DIR: B TOTAL LEN: 3.299 MI. DIST: 02-2 SR: 2001  
 LEFT MUN: GULICH T RIGHT MUN: GULICH T

WIPPERS RD  
(T534)

003999 FT

0030/1675

001500 FT

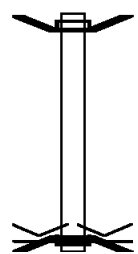
001155 FT

000000 FT

0040/2076	LEN=0030	015 "DIA	CIRC CONCR	UNKN
0040/1707	LEN=0030	015 "DIA	CIRC CONCR	UNKN
0040/1213	LEN=0031	015 "DIA	CIRC CONCR	UNKN
0040/0704	LEN=0037	015 "DIA	CIRC CONCR	UNKN
0040/0248	LEN=0030	015 "DIA	CIRC CONCR	UNKN
003999 FT	2 0 17043	0 00 0024+87		
0040/0000	LENGTH(AH	2918 BK	2499)	
0030/2303	LEN=0040	015 "DIA	CIR PLASTIC	UNKN
0030/1965	LEN=0040	015 "DIA	CIR PLASTIC	UNKN
0030/1037	LEN=0030	018 "DIA	CIRC CONCR	1995
0030/0797	LEN=0030	018 "DIA	CIRC CONCR	UNKN
0030/0551	LEN=0030	018 "DIA	CIRC METAL	UNKN
0030/0229	LEN=0035	018 "DIA	CIRC CONCR	UNKN
0030/0018	LEN=0044	018 "DIA	CIRC CONCR	1999
001500 FT	2 0 17043	0 00 0000+00		
0030/0000	LENGTH(AH	2499 BK	0345)	
0020/0220	LEN=0060	024 "DIA	CIR PLASTIC	2004
001155 FT	1 0 00859	0 00 0202+45		
0020/0000	LENGTH(AH	0345 BK	1155)	
0010/0798	LEN=0030	024 "DIA	CIRC METAL	UNKN
0010/0610	LEN=0035	015 "DIA	CIRC METAL	UNKN
0010/0363	LEN=0035	018 "DIA	CIRC METAL	UNKN
000000 FT	1 0 00859	0 00 0191+07		
		VILLAGE:	ALLEMANS	
		NC BEAVER DAM RD		
		INTER-BK PLANK RD		
		(PRDR)		
		MFC BEGIN = E		
0010/0000	LENGTH(AH	1155 BK	0000)	

EXTRACT DATE: 12/18/2023      ROADWAY MANAGEMENT SYSTEM      PAGE NUMBER: 386  
 PRINT DATE: 12/19/2023      SLD COUNTY/SR - ANNUAL PRINT      COUNTY: CLEARFIELD  
 DIR: B      TOTAL LEN: .011 MI.      DIST: 02-2      SR: 1050  
 LEFT MUN: LAWRENCE T      RIGHT MUN: LAWRENCE T

000059 FT  
 000000 FT



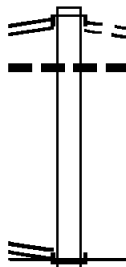
000059 FT BMS EN 17/1050/0010/0000  
 INTER-AHD MAPLE AV  
 0010/0059 (TB87)  
 000000 FT 2 0 17 117 0 00 0000+90  
 VILLAGE: PLYMTONVILLE  
 NC MA  
 INTER-BK MAPLE AV  
 (TB87)  
 MOOSE CREEK  
 BMSBG 17/1050/0010/0000  
 MFC BEGIN = E  
 0010/0000 LENGTH(AH 0059 BK 0000)

EXTRACT DATE: 12/18/2023 ROADWAY MANAGEMENT SYSTEM PAGE NUMBER: 385  
PRINT DATE: 12/19/2023 SLD COUNTY/SR - ANNUAL PRINT COUNTY: CLEARFIELD

DIR: B TOTAL LEN: .297 MI. DIST: 02-2 SR: 1022  
LEFT MUN: COVINGTON T RIGHT MUN: COVINGTON T

001567 FT  
KEEWAYDIN RD  
(SR1016 SEG 0064/0832) 0010/1567

2 0 17067 0 03 0464+50 000000 FT  
SR 1011 SH  
(SR1011 SEG 0192/0000) 0010/0000



001567 FT  
INTER-AHD KEEWAYDIN RD  
(SR1016 SEG 0064/0832)  
WOOLRIDGE RD  
0010/1567 (T739)  
0010/1340 015" DIA CIRC CONCR  
LEN=0050 INSTALLED UNKN

NC ROLLING STONE RD  
INTER-BK SR 1011 SH  
000000 FT (SR1011 SEG 0192/0000)  
MFC BEGIN = D  
0010/0000 LENGTH(AH 1567 BK 0000)

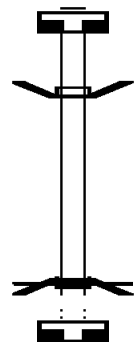


EXTRACT DATE: 12/18/2023 ROADWAY MANAGEMENT SYSTEM PAGE NUMBER: 384  
 PRINT DATE: 12/19/2023 SLD COUNTY/SR - ANNUAL PRINT COUNTY: CLEARFIELD  
 DIR: B TOTAL LEN: .002 MI. DIST: 02-2 SR: 1020  
 LEFT MUN: LAWRENCE T RIGHT MUN: LAWRENCE T

000012 FT

000000 FT

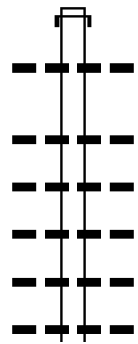
000000 FT



000012 FT  
 7014/0000 LENGTH(AH 2631 BK 0012)  
 BMSBN 17/1020/0012/0000  
 INTER-AHD HIGH LEVEL RD  
 0012/0012 (T990)  
 000000 FT 2 0 17134 0 00 0023+73  
 NC CENTER ST  
 INTER-BK HIGH LEVEL RD  
 (T990)  
 DUCKETT RUN  
 BMSBG 17/1020/0012/0000  
 MFC BEGIN = E  
 0012/0000 LENGTH(AH 0012 BK 0110)  
 000000 FT  
 7010/0000 LENGTH(AH 0110 BK 0000)

EXTRACT DATE: 12/18/2023      ROADWAY MANAGEMENT SYSTEM      PAGE NUMBER: 383  
 PRINT DATE: 12/19/2023      SLD COUNTY/SR - ANNUAL PRINT      COUNTY: CLEARFIELD  
 DIR: B      TOTAL LEN: 4.762 MI.      DIST: 02-2      SR: 1018  
 LEFT MUN: KARTHAUS T      RIGHT MUN: KARTHAUS T

025142 FT



025142 FT  
 INTER-AHD KEATING MOUNTAIN RD  
 0120/2894 (T305)  
 0120/2630 018 " DIA CIR PLASTIC  
 LEN=0050 INSTALLED 1998  
 0120/1820 018 " DIA CIR PLASTIC  
 LEN=0060 INSTALLED 1997  
 0120/1444 024 " DIA CIR PLASTIC  
 LEN=0040 INSTALLED 2012  
 0120/1124 018 " DIA CIR PLASTIC  
 LEN=0050 INSTALLED 1997  
 0120/0563 018 " DIA CIR PLASTIC  
 LEN=0050 INSTALLED 2012  
 0120/0280 018 " DIA CIR PLASTIC  
 LEN=0040 INSTALLED 2012

EXTRACT DATE: 12/18/2023  
PRINT DATE: 12/19/2023

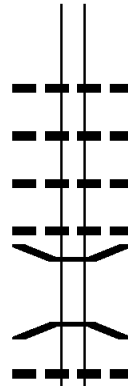
ROADWAY MANAGEMENT SYSTEM  
SLD COUNTY/SR - ANNUAL PRINT

PAGE NUMBER: 382  
COUNTY: CLEARFIELD

DIR: B TOTAL LEN: 4.762 MI.  
LEFT MUN: KARTHAUS T

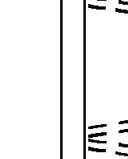
DIST: 02-2 SR: 1018  
RIGHT MUN: KARTHAUS T

022248 FT



022248 FT 2 0 17068 0 00 0390+65  
5 0120/0000 LENGTH(AH 2894 BK 2559)  
018 "DIA CIRC METAL  
0110/2550 LEN=0050 INSTALLED 2004  
024 "DIA CIRC METAL  
0110/2095 LEN=0040 INSTALLED 1999  
024 "DIA CIRC METAL  
0110/1797 LEN=0040 INSTALLED 2004  
024 "DIA CIRC METAL  
0110/1571 LEN=0050 INSTALLED 2004  
0110/1072 BMSSEN 17/1018/0110/1038  
2 0 17068 0 00 0375+67  
UPPER THREE RUNS  
0110/1038 BMSBG 17/1018/0110/1038  
018 "DIA CIRC CONCR  
0110/0878 LEN=0040 INSTALLED 1999

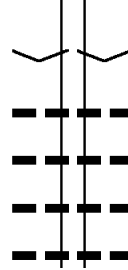
019689 FT



0110/0165 LC TO CATARACT RD  
(CONN)  
019689 FT 2 0 17068 0 00 0365+30  
CATARACT RD  
(T754)  
SAMMY HILL RD  
(T752)

5 0110/0000 LENGTH(AH 2559 BK 1709)  
018 "DIA CIR PLASTIC  
0100/1660 LEN=0030 INSTALLED UNKN  
018 "DIA CIRC METAL  
0100/1270 LEN=0035 INSTALLED UNKN  
018 "DIA CIRC METAL  
0100/0975 LEN=0040 INSTALLED 1999  
018 "DIA CIRC METAL  
0100/0640 LEN=0035 INSTALLED UNKN  
018 "DIA CIRC METAL  
0100/0360 LEN=0035 INSTALLED UNKN  
024 "DIA CIRC METAL  
0100/0215 LEN=0035 INSTALLED 2006  
018 "DIA CIR PLASTIC  
0100/0020 LEN=0040 INSTALLED 2005

017980 FT

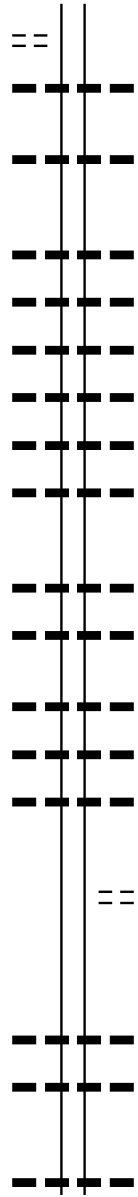


017980 FT 2 0 17068 0 00 0348+21  
VILLAGE: POTTERS DALE  
5 0100/0000 LENGTH(AH 1709 BK 2398)  
018 "DIA CIR PLASTIC  
0090/2272 LEN=0040 INSTALLED 2005  
018 "DIA CIRC METAL  
0090/1828 LEN=0040 INSTALLED 2005  
018 "DIA CIRC METAL  
0090/1450 LEN=0040 INSTALLED 2005  
018 "DIA CIRC METAL  
0090/1172 LEN=0050 INSTALLED 2005

DIR: B TOTAL LEN: 4.762 MI. DIST: 02-2 SR: 1018  
 LEFT MUN: KARTHAUS T RIGHT MUN: KARTHAUS T

UPPER THREE RUNS RD  
 (T753)

0090/1150



0090/0755 018 " DIA CIRC METAL  
 LEN=0035 INSTALLED 1999

015582 FT

0090/0060 018 " DIA CIR PLASTIC  
 LEN=0035 INSTALLED 2005  
 015582 FT 2 0 17068 0 00 0324+44

S 0090/0000 LENGTH(AH 2398 BK 2437)

0080/2243 030 " DIA CIR PLASTIC  
 LEN=0040 INSTALLED UNKN

0080/2062 018 " DIA CIRC METAL  
 LEN=0035 INSTALLED 1999

0080/1580 018 " DIA CIRC METAL  
 LEN=0035 INSTALLED 1999

0080/0985 018 " DIA CIR PLASTIC  
 LEN=0050 INSTALLED 2005

0080/0575 018 " DIA CIR PLASTIC  
 LEN=0050 INSTALLED 2016

013145 FT

0080/0290 018 " DIA CIR PLASTIC  
 LEN=0050 INSTALLED 2016

013145 FT 2 0 17068 0 00 0299+62

S 0080/0000 LENGTH(AH 2437 BK 2248)

0070/2220 018 " DIA CIRC METAL  
 LEN=0035 INSTALLED 1999

0070/1800 042 " DIA CIRC METAL  
 LEN=0060 INSTALLED 1999

0070/1170 018 " DIA CIR PLASTIC  
 LEN=0040 INSTALLED 2004

0070/0755 018 " DIA CIR PLASTIC  
 LEN=0050 INSTALLED 2004

010897 FT

0070/0165 018 " DIA CIRC METAL  
 LEN=0050 INSTALLED UNKN

010897 FT 2 0 17068 0 00 0277+36

S 0070/0000 LENGTH(AH 2248 BK 2657)

TEETERS TIPPLE RD

0060/2550 (T749)

008240 FT

0060/0953 018 " DIA CIRC CONCR  
 LEN=0050 INSTALLED 2007

0060/0430 030 " DIA CIRC METAL  
 LEN=0060 INSTALLED 1999

008240 FT 2 0 17068 0 00 0251+80

S 0060/0000 LENGTH(AH 2657 BK 1410)

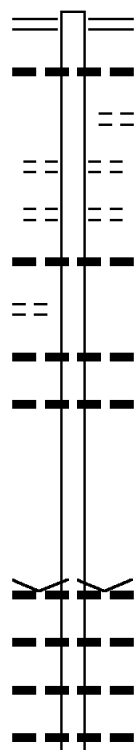
0050/1102 030 " DIA CIRC METAL  
 LEN=0070 INSTALLED 1999

Structure ID	Length (FT)	Material	Installation Date	Notes
0050/0824	8	SALT LICK RUN		BMSID 17/1018/0050/0824
006830	006830	2 0 17068	0235+89	LENGTH(AH 1410 BK 1227)
0040/0343	005603	024 " DIA CIRC METAL	INSTALLED UNKN	LEN=0065
0040/0000	0040	2 0 17068	0225+14	LENGTH(AH 1227 BK 2539)
0030/1145	0030	018 " DIA CIR PLASTIC	INSTALLED 2012	LEN=0050
0030/0886	0030	048 " DIA CIR PLASTIC	INSTALLED 1999	LEN=0150
0030/0142	003064	018 " DIA CIRC CONCR	INSTALLED 1997	LEN=0030
0030/0000	003064	2 0 17068	0199+75	LENGTH(AH 2539 BK 2511)
0020/2264	0020	018 " DIA CIRC METAL	INSTALLED 1999	LEN=0040
0020/1924	0020	018 " DIA CIR PLASTIC	INSTALLED 1999	LEN=0040
0020/1321	0020	018 " DIA CIR PLASTIC	INSTALLED 1999	LEN=0060
0020/1250	0020	OAK HILL RD	(T748)	
0020/0669	0020	024 " DIA CIRC METAL	INSTALLED 1999	LEN=0050
0020/0441	0020	015 " DIA CIRC METAL	INSTALLED 1999	LEN=0040
0020/0221	000553	018 " DIA CIRC METAL	INSTALLED 1999	LEN=0040
0020/0000	000553	2 0 17068	0174+79	LENGTH(AH 2511 BK 0553)
0010/0530	0010	018 " DIA CIRC CONCR	INSTALLED UNKN	LEN=0040
0010/0273	000000	060 " DIA CIRC CONCR	INSTALLED UNKN	LEN=0075
000000	000000	2 0 17068	0169+20	NC PO
0010/0000	0010	OTTERS DALE RD	PIPER RD	(SR1011 SEG 0240/0000)
		MFC BEGIN = D		
		LENGTH(AH 0553 BK 0000)		

HERTLEIN RD  
(T111)

SMITH ST  
(T122)

018646 FT



018646 FT CARTER ST  
 0130/2426 (SR0879 SEG 0800/0000)  
 036 " DIA CIRC CONCR  
 0130/2320 LEN=0100 INSTALLED UNKN  
 AL  
 0130/2222 (TWP )  
 HURXTHAL ST  
 0130/2090 (T113)  
 POTTER ST  
 0130/1667 (T116)  
 018 " DIA CIR PLASTIC  
 0130/1647 LEN=0044 INSTALLED 2000  
 015 " DIA CIRC METAL  
 0130/1235 LEN=0035 INSTALLED UNKN  
 024 " DIA CIR PLASTIC  
 0130/1030 LEN=0040 INSTALLED 2000  
 016220 FT 1 0 00666 0 00 0000+00  
 VILLAGE: KARTHAUS  
 018 " DIA CIR PLASTIC  
 LEN=0040 INSTALLED 2000  
 NC MA IN ST  
 5 0130/0000 LENGTH(AH 2426 BK 1560)  
 015 " DIA CIR PLASTIC  
 0120/1281 LEN=0040 INSTALLED 2000  
 015 " DIA CIR PLASTIC  
 0120/1105 LEN=0040 INSTALLED 2000  
 015 " DIA CIRC METAL  
 0120/0812 LEN=0045 INSTALLED UNKN

0130/1262

016220 FT

DIR: B TOTAL LEN: 3.531 MI. DIST: 02-2 SR: 1016  
 LEFT MUN: KARTHAUS T RIGHT MUN: KARTHAUS T

	0120/0605	018 " DIA LEN=0040	CIR PLASTIC INSTALLED UNKN
014660 FT	014660 FT	1 0 00865 0 00 0223+82	
	0120/0000	LENGTH(AH 1560 BK 2696)	
	0110/2042	015 " DIA LEN=0045	CIRC METAL INSTALLED UNKN
	0110/1750	018 " DIA LEN=0045	CIR PLASTIC INSTALLED 2022
	0110/1537	015 " DIA LEN=0040	CIR PLASTIC INSTALLED 2000
	0110/1165	015 " DIA LEN=0040	CIRC METAL INSTALLED UNKN
	0110/0875	015 " DIA LEN=0040	CIR PLASTIC INSTALLED 2000
011964 FT	0110/0545	018 " DIA LEN=0040	CIRC METAL INSTALLED UNKN
	011964 FT	1 0 00865 0 00 0197+00	
	0110/0000	ASKEY RD (T741) LENGTH(AH 2696 BK 1521)	
	0100/1390	015 " DIA LEN=0040	CIR PLASTIC INSTALLED 2000
	0100/0985	018 " DIA LEN=0040	CIR PLASTIC INSTALLED 1998
010443 FT	010443 FT	1 0 00865 0 00 0181+79	
	0100/0000	015 " DIA LEN=0040	CIRC METAL INSTALLED UNKN
	0090/2813	KARTHAUS COVINGTON T LENGTH(AH 1521 BK 3269)	
	0090/1800	015 " DIA LEN=0030	CIRC METAL INSTALLED UNKN
007174 FT	0090/0466	018 " DIA LEN=0035	CIR PLASTIC INSTALLED 2000
	007174 FT	1 0 00865 0 00 0149+10	
	0090/0000	LENGTH(AH 3269 BK 2405)	
	0080/2040	015 " DIA LEN=0030	CIRC METAL INSTALLED 1999
		015 " DIA	CIRC METAL

EXTRACT DATE: 12/18/2023  
PRINT DATE: 12/19/2023

ROADWAY MANAGEMENT SYSTEM  
SLD COUNTY/SR - ANNUAL PRINT

PAGE NUMBER: 377  
COUNTY: CLEARFIELD

DIR: B TOTAL LEN: 3.531 MI.  
LEFT MUN: COVINGTON T

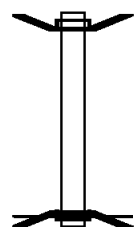
DIST: 02-2 SR: 1016  
RIGHT MUN: COVINGTON T

SR	SEG	LEN	UNIT	DESCRIPTION	LEN	UNIT	STATUS	INSTALL
		0080			1765		LEN=0040	INSTALLED UNKN
		0080			0750		018 " DIA CIR PLASTIC	INSTALLED 2000
		0080			0377		018 " DIA CIR PLASTIC	INSTALLED 1999
004769	FT	004769	FT				1 0 00865 0 00 0125+05	
		0080			0000		LENGTH(AH 2405 BK 2750)	
		0070			2322		018 " DIA CIR PLASTIC	INSTALLED UNKN
		0070			1972		018 " DIA CIR PLASTIC	INSTALLED 1999
		0070			1480		018 " DIA CIR PLASTIC	INSTALLED 1998
		002019	FT				1 0 00865 0 00 0097+55	
		0070			0000		LENGTH(AH 2750 BK 2019)	
		0064			1646		018 " DIA CIR PLASTIC	INSTALLED 2022
		0064			0832		WOOLRIDGE RD (T739)	
		0064			0610		ROLLINGSTONE RD (SR1022 SEG 0010/1567)	
		0064			0299		018 " DIA CIR PLASTIC	INSTALLED UNKN
000000	FT	000000	FT				018 " DIA CIR PLASTIC	INSTALLED UNKN
		000000	FT				1 0 00865 0 00 0081+92	
		0064			0000		VILLAGE: KEEWAYDIN	
		000000	FT				SR 1011 SH (SR1011 SEG 0194/0000)	
SR 1011 SH (SR1011 SEG 0194/0000)		0064			0000		NC KE EWAYDIN RD MFC BEGIN = D	
		000000	FT				LTH AH 002019 BK 000100	
		000000	FT				7052/0000 LTH AH 000100 BK 003569	
		000000	FT				7050/0000 LENGTH(AH 3569 BK 3476)	
		000000	FT				7040/0000 LENGTH(AH 3476 BK 0056)	
		000000	FT				7030/0000 LENGTH(AH 0056 BK 1747)	
		000000	FT				7020/0000 LENGTH(AH 1747 BK 2581)	
		000000	FT				7010/0000 LENGTH(AH 2581 BK 0000)	



EXTRACT DATE: 12/18/2023 ROADWAY MANAGEMENT SYSTEM PAGE NUMBER: 376  
 PRINT DATE: 12/19/2023 SLD COUNTY/SR - ANNUAL PRINT COUNTY: CLEARFIELD  
 DIR: B TOTAL LEN: .050 MI. DIST: 02-2 SR: 1015  
 LEFT MUN: LAWRENCE T RIGHT MUN: LAWRENCE T

000262 FT  
 000000 FT



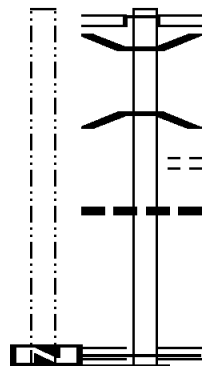
000262 FT BMS EN 17/1015/0010/0000  
 INTER-AHD FLEGAL RD  
 0010/0262 (T519)  
 000000 FT 1 0 01009 0 01 1046+85  
 NC FLEGAL RD  
 INTER-BK FLEGAL RD  
 (T519)  
 LR 1009  
 BMSBG 17/1015/0010/0000  
 MFC BEGIN = E  
 0010/0000 LENGTH(AH 0262 BK 0000)

DIR: N TOTAL LEN: .006 MI. DIST: 02-2 SR: 1014  
 LEFT MUN: GRAHAM T RIGHT MUN: GRAHAM T

000034	FT		000034	FT	
000034	FT		7120/0000	LENGTH(AH 0373 BK 1469)	
000034	FT		000034	FT	
000034	FT		7110/0000	LENGTH(AH 1469 BK 0807)	
000034	FT		000034	FT	
000034	FT		7108/0000	LENGTH(AH 0807 BK 0739)	
000034	FT		000034	FT	
000034	FT		7106/0000	LENGTH(AH 0739 BK 0348)	
000034	FT		000034	FT	
000034	FT		7104/0000	LENGTH(AH 0348 BK 1250)	
000034	FT		000034	FT	
000034	FT		7100/0000	LENGTH(AH 1250 BK 2585)	
000034	FT		000034	FT	
000034	FT		7090/0000	LENGTH(AH 2585 BK 2433)	
000034	FT		000034	FT	
000034	FT		7080/0000	LENGTH(AH 2433 BK 2462)	
000034	FT		000034	FT	
000034	FT		7070/0000	LENGTH(AH 2462 BK 1576)	
000034	FT		000034	FT	
			7066/0000	LENGTH(AH 1576 BK 0034)	
				BMSBG 17/1014/0064/0000	
			INTER-AHD	SCHOONOVER RD	
000000	FT		0064/0034	(T730)	
			000000	FT	
				NC SC	
			INTER-BK	SCHOONOVER RD	
				(T730)	
				ALDER RUN	
				BMSBG 17/1014/0064/0000	
				MFC BEGIN = E	
000000	FT		0064/0000	LENGTH(AH 0034 BK 0939)	
000000	FT		000000	FT	
000000	FT		7060/0000	LENGTH(AH 0939 BK 2003)	
000000	FT		000000	FT	
000000	FT		7050/0000	LENGTH(AH 2003 BK 1627)	
000000	FT		000000	FT	
000000	FT		7040/0000	LENGTH(AH 1627 BK 2539)	
000000	FT		000000	FT	
000000	FT		7030/0000	LENGTH(AH 2539 BK 1811)	
000000	FT		000000	FT	
000000	FT		7020/0000	LENGTH(AH 1811 BK 3501)	
000000	FT		000000	FT	
			7010/0000	LENGTH(AH 3501 BK 0000)	

EXTRACT DATE: 12/18/2023 ROADWAY MANAGEMENT SYSTEM PAGE NUMBER: 374  
 PRINT DATE: 12/19/2023 SLD COUNTY/SR - ANNUAL PRINT COUNTY: CLEARFIELD  
 DIR: N TOTAL LEN: .103 MI. DIST: 02-2 SR: 1013  
 LEFT MUN: LAWRENCE T RIGHT MUN: LAWRENCE T

LTH AH 000544 BK 000000 000000 FT 7021/0000



000544 FT  
 INTER-AHD WEST FRONT ST  
 (TWP )  
 MOUNT JOY RD  
 0020/0544 (SR1006 SEG 0034/0000)  
 0020/0524 BMSSEN 17/1013/0020/0484  
 2 0 17051 0 00 0036+90  
 MOOSE CREEK  
 0020/0484 BMSBG 17/1013/0020/0484  
 ESTER LANE  
 0020/0406 (TWP )  
 018"H 18"W \*\*UNKNOWN\*\*  
 0020/0036 LEN=0020 INSTALLED 1999  
 000000 FT 2 0 17051 0 00 0032+11  
 NC WEST FRONT ST  
 FRONT ST  
 (SRO322 SEG 0414/1027)  
 MFC BEGIN = D  
 0020/0000 LENGTH(AH 0544 BK 0000)

GRAHAMPTON RD  
(T343)

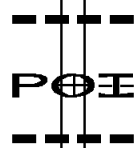
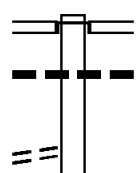
054677 FT

054677 FT  
INTER-AHD

GREEN RD  
(T355)  
BIGLER CUTOFF RD  
(SR2030 SEG 0050/1018)  
016 "DIA CAST IRON  
LEN=0053 INSTALLED 2017

0200/2398

0200/3314  
0200/3264



051363 FT

0200/0860  
0200/0845  
0200/0785

018 "DIA CIRC METAL  
LEN=0040 INSTALLED 2006  
(APRA) GARGASZ EXCAVATI  
GARGASZ EXCAVATING INC  
(PRDR)  
018 "DIA CIR PLASTIC  
LEN=0040 INSTALLED 2006

051363 FT 2 0 17055 0 00 0031+08  
5 0200/0000 LENGTH(AH 3314 BK 2578)

048785 FT

0190/1290  
0190/1010  
0190/0685

018 "DIA CIR PLASTIC  
LEN=0035 INSTALLED UNKN  
018 "DIA CIR PLASTIC  
LEN=0035 INSTALLED UNKN  
018 "DIA CIRC CONCR  
LEN=0035 INSTALLED UNKN

048785 FT 2 0 17055 0 00 0057+07  
018 "DIA CIR PLASTIC  
LEN=0035 INSTALLED UNKN  
5 0190/0000 LENGTH(AH 2578 BK 2816)  
015 "DIA CIRC METAL  
LEN=0035 INSTALLED UNKN

DIR: B TOTAL LEN: 10.355 MI. DIST: 02-2 SR: 1012  
 LEFT MUN: BRADFORD T RIGHT MUN: BRADFORD T

FORCEY RD  
(T345)

0180/0393  
045969 FT

043166 FT

042580 FT

---	0180/1995	015 " DIA LEN=0035	CIRC METAL INSTALLED UNKN
---	0180/1070	015 " DIA LEN=0035	CIR PLASTIC INSTALLED UNKN
---	0180/0475	015 " DIA LEN=0035	CIR PLASTIC INSTALLED UNKN
==			
---	0180/0170	018 " DIA LEN=0040	CIRC METAL INSTALLED UNKN
	045969 FT	2 0 17055	0 00 0087+06
	0180/0000	LENGTH(AH	2816 BK 2803)
---	0170/1900	018 " DIA LEN=0040	CIR PLASTIC INSTALLED 1969
---	0170/1555	018 " DIA LEN=0040	CIRC CONCR INSTALLED 1969
---	0170/0910	018 " DIA LEN=0087	CIRC CONCR INSTALLED UNKN
---	0170/0455	018 " DIA LEN=0035	CIRC CONCR INSTALLED UNKN
		DALE RD (T319)	
==			
---	0170/0200	015 " DIA LEN=0050	CIRC CONCR INSTALLED UNKN
	043166 FT	2 0 17055	0 00 0114+73
	0170/0000	LENGTH(AH	2803 BK 0586)
---	0160/0564	018 " DIA LEN=0050	CIRC CONCR INSTALLED 2004
---	0160/0350	024 " DIA LEN=0050	CIR PLASTIC INSTALLED 1999
		LR 1009 EB	
---	0160/0280	OP ID 17/	0080/1254/1133
---	0160/0210	018 " DIA LEN=0030	CIRC METAL INSTALLED UNKN
	042580 FT	2 0 17055	0 00 0120+47
		LR 1009 WB	
	0160/0000	OP ID 17/	0080/1255/1211
		LENGTH(AH	0586 BK 2761)
---	0150/2680	036 " DIA LEN=0050	CIRC METAL INSTALLED UNKN
---	0150/1870	018 " DIA LEN=0035	CIRC CONCR INSTALLED UNKN
		THOMPSON RD (T224)	
---	0150/1804		

DIR: B TOTAL LEN: 10.355 MI. DIST: 02-2 SR: 1012  
 LEFT MUN: BRADFORD T RIGHT MUN: BRADFORD T

2 0 17055 0 00 0147+68 039819 FT  
 ROSEWOOD LN  
 (TWP ) 0150/0000

036608 FT

GLADYS LN  
 (TWP ) 0130/0321

033449 FT

0150/1690	018 " DIA	CIRC CONCR
	LEN=0040	INSTALLED UNKN
0150/1305	018 " DIA	CIR PLASTIC
	LEN=0040	INSTALLED 2004
0150/0224	018 " DIA	CIRC CONCR
039819 FT	LEN=0050	INSTALLED 1999
0150/0000	LENGTH(AH 2761 BK 3211)	
	018 " DIA	CIRC CONCR
0140/3100	LEN=0030	INSTALLED UNKN
	024 " DIA	CIR PLASTIC
0140/2885	LEN=0050	INSTALLED 2003
	018 " DIA	CIRC METAL
0140/2290	LEN=0035	INSTALLED UNKN
	018 " DIA	CIRC METAL
0140/1645	LEN=0035	INSTALLED UNKN
	018 " DIA	CIRC METAL
0140/0937	LEN=0030	INSTALLED 1999
	015 " DIA	CIRC CONCR
0140/0340	LEN=0035	INSTALLED UNKN
036608 FT	2 0 17055 0 00 0179+79	
0140/0000	LENGTH(AH 3211 BK 3159)	
	018 " DIA	CIRC METAL
0130/3091	LEN=0030	INSTALLED 2004
	018 " DIA	CIR PLASTIC
0130/1700	LEN=0030	INSTALLED 2004
	015 " DIA	CIRC METAL
0130/1650	LEN=0035	INSTALLED UNKN
	018 " DIA	CIR PLASTIC
0130/0850	LEN=0035	INSTALLED UNKN
	BUTCHER LN	
0130/0321	(TWP )	
	018 " DIA	CIRC METAL
0130/0300	LEN=0035	INSTALLED UNKN
033449 FT	2 0 17055 0 01 0213+31	
0130/0000	LENGTH(AH 3159 BK 3753)	
	018 " DIA	CIRC METAL
0120/2858	LEN=0035	INSTALLED 1999

DIR: B TOTAL LEN: 10.355 MI. DIST: 02-2 SR: 1012  
 LEFT MUN: BRADFORD T RIGHT MUN: BRADFORD T

2 0 17055 0 01 0250+84 029696 FT  
 GRAHAM RD  
 (T232) 0120/0000

2 0 17055 0 01 0285+39 026269 FT  
 GROSS RD  
 (T226)  
 BEAR HILL RD  
 (T212) 0110/0000

024057 FT

---	0120/1830	018 "DIA LEN=0030	CIRC METAL INSTALLED 1999
---	0120/1072	018 "DIA LEN=0035	CIRC METAL INSTALLED UNKN
---	0120/0085	018 "DIA LEN=0035	CIRC METAL INSTALLED UNKN
---	0120/0025	018 "DIA LEN=0035	CIRC CONCR INSTALLED 1999
==	0120/0000	LENGTH(AH 3753 BK 3427)	
---	0110/2590	018 "DIA LEN=0035	CIRC METAL INSTALLED UNKN
---	0110/1945	018 "DIA LEN=0032	CIRC METAL INSTALLED 2004
---	0110/1390	015 "DIA LEN=0048	CIRC METAL INSTALLED 2004
---	0110/0010	018 "DIA LEN=0045	CIRC METAL INSTALLED 2004
	0110/0000	LENGTH(AH 3427 BK 2212)	
---	0100/1834	018 "DIA LEN=0030	CIR PLASTIC INSTALLED 1999
---	0100/1355	018 "DIA LEN=0040	CIR PLASTIC INSTALLED 2004
---	0100/0450	018 "DIA LEN=0035	CIR PLASTIC INSTALLED 2004
~ ~	0100/0000	2 0 17054 0 01 0173+10 VILLAGE: SHILOH LENGTH(AH 2212 BK 2519)	
---	0090/2140	018 "DIA LEN=0040	CIR PLASTIC INSTALLED 2016
---	0090/1835	018 "DIA LEN=0035	CIR PLASTIC INSTALLED 2004
---	0090/1280	018 "DIA LEN=0040	CIR PLASTIC INSTALLED 2002
---		018 "DIA	CIR PLASTIC

DIR: B TOTAL LEN: 10.355 MI. DIST: 02-2 SR: 1012  
 LEFT MUN: BRADFORD T RIGHT MUN: BRADFORD T

Stationing	Description	Material	Length	Year
	0090/0960	018" DIA CIR PLASTIC	LEN=0040	2004
	0090/0735	018" DIA CIR PLASTIC	LEN=0030	INSTALLED UNKN
	0090/0510	018" DIA CIR PLASTIC	LEN=0040	INSTALLED 2004
	0090/0200	036" DIA CIR PLASTIC	LEN=0050	INSTALLED 2017
021538 FT	021538 FT	2 0 17054 0 01 0147+98		
	0090/0000	LENGTH(AH 2519 BK 0984) 016"H 27"W ELLIP METAL		
	0084/0805	THOMPSON RD	LEN=0030	INSTALLED UNKN
	0084/0546	(T224) 048" DIA CIR PLASTIC		
	0084/0360	020554 FT	LEN=0060	INSTALLED 2017
2 0 17054 0 01 0142+12 020554 FT DOC WELKER RD (T214)	0084/0000	LENGTH(AH 0984 BK 3040) 018" DIA CIR PLASTIC		
	0080/2610	018" DIA CIR PLASTIC	LEN=0035	INSTALLED 2004
	0080/2270	024" DIA CIRC METAL	LEN=0040	INSTALLED 2016
	0080/1860	018" DIA CIR PLASTIC	LEN=0040	INSTALLED 2004
	0080/0691	018" DIA CIR PLASTIC	LEN=0035	INSTALLED 2002
017514 FT	017514 FT	2 0 17054 0 01 0110+00		
	0080/0000	LENGTH(AH 3040 BK 3044) 018" DIA CIRC METAL		
	0070/2815	MILLIGAN RD	LEN=0030	INSTALLED UNKN
	0070/2293	(T222) 018" DIA CIRC METAL		
	0070/2255	015" DIA CIRC METAL	LEN=0050	INSTALLED UNKN
	0070/1947	018" DIA CIR PLASTIC	LEN=0030	INSTALLED UNKN
	0070/1200	018" DIA CIR PLASTIC	LEN=0036	INSTALLED 2001
	0070/0410	018" DIA CIR PLASTIC	LEN=0035	INSTALLED 2001
	0070/0025	018" DIA CIR PLASTIC	LEN=0040	INSTALLED 2008
014470 FT	014470 FT	2 0 17054 0 01 0079+05		
	0070/0000	LENGTH(AH 3044 BK 2853)		



DIR: B TOTAL LEN: 10.355 MI. DIST: 02-2 SR: 1012  
 LEFT MUN: BRADFORD T RIGHT MUN: BRADFORD T

Stationing	Notes	Material	Length	Installation
0060/2000		036" DIA CIRC METAL	LEN=0030	INSTALLED UNKN
0060/1075		015" DIA CIRC METAL	LEN=0030	INSTALLED UNKN
0060/0645		012"H 15"W BOX CULVRT*	LEN=0030	INSTALLED UNKN
011617 FT		2 0 17054 0 01 0050+75		
0060/0000		LENGTH(AH 2853 BK 1075)		
0050/0970		018" DIA CIR PLASTIC	LEN=0040	INSTALLED 200B
0050/0720		024" DIA CIRC CONCR	LEN=0035	INSTALLED UNKN
0050/0495		018" DIA CIRC CONCR	LEN=0040	INSTALLED UNKN
010542 FT		OLD GARAGE RD (T218)		
0050/0462		2 0 17054 0 00 0025+00		
010542 FT		021" DIA CIRC METAL	LEN=0040	INSTALLED UNKN
0050/0000		LENGTH(AH 1075 BK 1962)		
0040/1464		036" DIA CIRC METAL	LEN=0070	INSTALLED 1999
0040/1313		BMSSEN 17/1012/0040/0646		
0040/1071		2 0 17054 0 00 0012+79		
0040/0938		LR 1009		
0040/0646		BMSBG 17/1012/0040/0646		
0040/0451		018" DIA CIRC METAL	LEN=0040	INSTALLED 1999
008580 FT		2 0 17054 0 00 0000+00		
0040/0048		LENGTH(AH 1962 BK 3314)		
0040/0000		018" DIA CIRC METAL	LEN=0050	INSTALLED UNKN
0030/2975		018" DIA CIRC METAL	LEN=0045	INSTALLED 1999
0030/2724		015" DIA CIRC CONCR	LEN=0040	INSTALLED UNKN
0030/2400		SHILOH SPUR RD (T505)		
0030/2185		018" DIA CIR PLASTIC	LEN=0040	INSTALLED 2006
0030/2140		DALE RD		

HOOPUP RD  
 (T216)  
 LC TO HOOPUP RD  
 (CONN)

DOE HILL RD  
 (T317)

EXTRACT DATE: 12/18/2023  
PRINT DATE: 12/19/2023

ROADWAY MANAGEMENT SYSTEM  
SLD COUNTY/SR - ANNUAL PRINT

PAGE NUMBER: 367  
COUNTY: CLEARFIELD

DIR: B TOTAL LEN: 10.355 MI.  
LEFT MUN: BRADFORD T

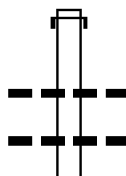
DIST: 02-2 SR: 1012  
RIGHT MUN: BRADFORD T

		0030/1678	(T319)	
---	---	0030/1650	018 "DIA CIRC CONCR	
			LEN=0033 INSTALLED UNKN	
---	---	0030/1175	015 "DIA CIRC CONCR	
			LEN=0033 INSTALLED UNKN	
---	---	0030/1050	018 "DIA CIRC CONCR	
			LEN=0040 INSTALLED UNKN	
			015 "DIA CIR PLASTIC	
---	---	0030/0040	LEN=0045 INSTALLED 1998	
005266 FT		005266 FT	1 0 00057 7 00 0055+00	
		5 0030/0000	LENGTH(AH 3314 BK 2410)	
---	---	0020/1929	024 "DIA CIRC CONCR	
			LEN=0035 INSTALLED 1999	
---	---	0020/1212	018 "DIA CIR PLASTIC	
			LEN=0040 INSTALLED 2003	
---	---	0020/0477	018 "DIA CIR PLASTIC	
			LEN=0040 INSTALLED 2004	
---	---	0020/0152	015 "DIA CIRC CONCR	
			LEN=0040 INSTALLED 2004	
---	---	0020/0030	018 "DIA CIRC CONCR	
002856 FT		002856 FT	LEN=0040 INSTALLED 1999	
			1 0 00057 7 00 0030+71	
			WOODLAND RD	
			(SR0322 SEG 0580/0000)	
---	---	5 0020/0000	LENGTH(AH 2410 BK 2856)	
---	---	0010/2819	018 "DIA CIRC METAL	
			LEN=0065 INSTALLED 1999	
---	---	0010/2231	018 "DIA CIRC CONCR	
			LEN=0040 INSTALLED 1999	
---	---	0010/1652	018 "DIA CIR UNKNOWN	
			LEN=0050 INSTALLED UNKN	
---	---	0010/1192	018 "DIA CIRC METAL	
			LEN=0033 INSTALLED 1999	
---	---	0010/0854	021"H 27"W ELLIP METAL	
			LEN=0040 INSTALLED 1999	
			018 "DIA CIRC OTHER	
---	---	0010/0080	LEN=0040 INSTALLED 1999	
000000 FT		000000 FT	1 0 00057 7 00 0001+00	
			VILLAGE: WOODLAND	
			NC SH ILOH RD	
			SR 0970 SH	
			(SR2049 SEG 0050/0248)	
			MFC BEGIN = E	
---	---	5 0010/0000	LENGTH(AH 2856 BK 0000)	

SR 0970 SH  
(SR2049 SEG 0050/0248) 0010/0000

EXTRACT DATE: 12/18/2023      ROADWAY MANAGEMENT SYSTEM      PAGE NUMBER: 366  
 PRINT DATE: 12/19/2023      SLD COUNTY/SR - ANNUAL PRINT      COUNTY: CLEARFIELD  
 DIR: B      TOTAL LEN: 17.501 MI.      DIST: 02-2      SR: 1011  
 LEFT MUN: COVINGTON T      RIGHT MUN: COVINGTON T

092407 FT



092407 FT      AH-CAMERON      (12)  
 INTER-AHD QUEHANNA HW  
 0340/2585      (SR2001 SEG 0010/0000)  
 0340/1950      018 " DIA CIR PLASTIC  
                     LEN=0050 INSTALLED 2008  
 0340/1505      018 " DIA CIR PLASTIC  
                     LEN=0045 INSTALLED 2009

DIR: B TOTAL LEN: 17.501 MI. DIST: 02-2 SR: 1011  
 LEFT MUN: COVINGTON T RIGHT MUN: COVINGTON T

089822 FT	0340/0375	018 " DIA CIR PLASTIC
	089822 FT	LEN=0070 INSTALLED 2009
	0340/0000	2 0 17069 0 00 0320+14
		LENGTH(AH 2585 BK 3249)
	0330/3240	018 " DIA CIR PLASTIC
		LEN=0065 INSTALLED 2009
	0330/1120	024 " DIA CIR PLASTIC
		LEN=0060 INSTALLED 2010
086573 FT	0330/0123	018 " DIA CIR PLASTIC
	086573 FT	LEN=0060 INSTALLED 2010
	0330/0000	2 0 17069 0 00 0288+16
		LENGTH(AH 3249 BK 3433)
	0320/1764	036 " DIA CIR PLASTIC
		LEN=0070 INSTALLED 2007
	0320/1480	018 " DIA CIR PLASTIC
		LEN=0060 INSTALLED 2010
	0320/1060	THREE RUNS RD
		(FRST)
	0320/0828	018 " DIA CIR PLASTIC
		LEN=0060 INSTALLED 2010
083140 FT	083140 FT	2 0 17069 0 00 0253+97
	0320/0000	LENGTH(AH 3433 BK 3485)
	0310/2466	018 " DIA CIR PLASTIC
		LEN=0050 INSTALLED 2010
079655 FT	0310/0760	015 "H 21"W ELLIP METAL
		LEN=0055 INSTALLED 2008
	079655 FT	2 0 17069 0 00 0219+05
	0310/0000	LENGTH(AH 3485 BK 3424)
		018 " DIA CIR PLASTIC

	0300/3415	LEN=0060	INSTALLED 2010
	0300/2070	018 " DIA LEN=0055	CIR PLASTIC INSTALLED 2008
	0300/1191	018 " DIA LEN=0050	CIR PLASTIC INSTALLED 2008
	0300/0930	018 " DIA LEN=0050	CIR PLASTIC INSTALLED 2008
076231 FT	076231 FT	2 0 17069 0 00	0184+81 COVINGTON KARTHAUS T
	0300/0000	LENGTH(AH 3424 BK 3526)	RESERVOIR RD
	0290/3371	(FRST)	
	0290/2803	018 " DIA LEN=0050	CIR PLASTIC INSTALLED 2008
	0290/2198	018 " DIA LEN=0050	CIR PLASTIC INSTALLED 2008
	0290/1848	018 " DIA LEN=0050	CIR PLASTIC INSTALLED UNKN
	0290/1337	018 " DIA LEN=0050	CIR PLASTIC INSTALLED UNKN
	0290/0035	018 " DIA LEN=0045	CIRC METAL INSTALLED 1999
072705 FT	072705 FT	2 0 17069 0 00	0149+65 (APRA) QUEHANNA TRAININ QUEHANNA TRAINING CENT (GOVT)
POE	0290/0000	LENGTH(AH 3526 BK 2003)	NYDREE FLOORING
	0280/1915	(PRDR)	
	0280/1531	(APRA) NYDREE FLOORING (PRDR) NYDREE FLOORING	
	0280/1365	015 " DIA LEN=0066	CIRC CONCR INSTALLED UNKN
	0280/0994	015 " DIA LEN=0026	CIRC CONCR INSTALLED UNKN
	0280/0910	QUEHANNA BOOT CAMP RD (GOVT)	
		015 " DIA	CIRC CONCR

EXTRACT DATE: 12/18/2023  
PRINT DATE: 12/19/2023

ROADWAY MANAGEMENT SYSTEM  
SLD COUNTY/SR - ANNUAL PRINT

PAGE NUMBER: 363  
COUNTY: CLEARFIELD

DIR: B TOTAL LEN: 17.501 MI.  
LEFT MUN: KARTHAUS T

DIST: 02-2 SR: 1011  
RIGHT MUN: KARTHAUS T

QUEHANNA BOOT CAMP RD  
(GOVT)

0280/0417  
070702 FT



0280/0596 LEN=0030 INSTALLED UNKN

0280/0417 (APRA) QUEHANNA BOOT CA  
070702 FT 2 0 17069 0 00 0129+74

VILLAGE: PIPER  
5 0280/0000 LENGTH(AH 2003 BK 2489)

0270/1731 018 " DIA CIRC CONCR  
LEN=0060 INSTALLED UNKN

0270/0990 018 " DIA CIRC CONCR  
LEN=0060 INSTALLED 1999

0270/0689 018 " DIA CIRC CONCR  
LEN=0060 INSTALLED UNKN

0270/0380 018 " DIA CIRC CONCR  
LEN=0060 INSTALLED 1999

FISHER RD  
(FRST)

0270/0153



0270/0076 018 " DIA CIRC CONCR  
LEN=0045 INSTALLED UNKN

068213 FT

068213 FT 2 0 17069 0 00 0104+85  
5 0270/0000 LENGTH(AH 2489 BK 3505)

0260/3286 018 " DIA CIRC CONCR  
LEN=0060 INSTALLED UNKN

0260/2980 018 " DIA CIRC CONCR  
LEN=0050 INSTALLED UNKN

0260/2675 018 " DIA CIRC CONCR  
LEN=0045 INSTALLED UNKN

0260/1348 018 " DIA CIRC CONCR  
LEN=0060 INSTALLED UNKN

0260/0765 018 " DIA CIRC CONCR  
LEN=0060 INSTALLED UNKN

0260/0466 018 " DIA CIRC CONCR  
LEN=0060 INSTALLED UNKN

0260/0163 018 " DIA CIRC CONCR  
LEN=0045 INSTALLED 1999

064708 FT

064708 FT 2 0 17069 0 00 0069+52  
5 0260/0000 LENGTH(AH 3505 BK 3526)

NUMBER FIVE TR  
(FRST)

0250/3073



0250/1984 018 " DIA CIRC CONCR  
LEN=0060 INSTALLED UNKN

0250/1681 018 " DIA CIRC CONCR  
LEN=0060 INSTALLED UNKN

018 " DIA CIRC CONCR

	0250/1380	LEN=0060	INSTALLED UNKN
		018 "DIA	CIRC CONCR
	0250/1077	LEN=0060	INSTALLED 1999
061182 FT	061182 FT	2 0 17069	0 00 0034+58
	0250/0000	LENGTH(AH	3526 BK 3469)
		HERTLEIN RD	
	0240/2989	(T111)	
		018 "DIA	CIRC CONCR
	0240/2913	LEN=0047	INSTALLED UNKN
		024 "DIA	CIRC CONCR
	0240/1736	LEN=0060	INSTALLED 1999
		018 "DIA	CIRC CONCR
	0240/1433	LEN=0047	INSTALLED 1999
		018 "DIA	CIRC CONCR
	0240/1130	LEN=0047	INSTALLED UNKN
		018 "DIA	CIRC CONCR
	0240/0825	LEN=0047	INSTALLED UNKN
		060 "DIA	CIRC CONCR
	0240/0202	LEN=0075	INSTALLED UNKN
057713 FT	057713 FT	2 0 17069	0 00 0000+00
		NC QU	
		EHANNA HWY	
		POTTERS DALE RD	
		(SR1018	SEG 0010/0000)
	0240/0000	LENGTH(AH	3469 BK 1934)
		018 "DIA	CIRC CONCR
	0230/1527	LEN=0050	INSTALLED UNKN
		018 "DIA	CIRC CONCR
	0230/1227	LEN=0050	INSTALLED 1999
		018 "DIA	CIRC CONCR
	0230/0900	LEN=0050	INSTALLED UNKN
		018 "DIA	CIRC CONCR
	0230/0617	LEN=0061	INSTALLED 1999
		018 "DIA	CIRC CONCR
	0230/0425	LEN=0050	INSTALLED 1999
		018 "DIA	CIRC CONCR
	0230/0167	LEN=0050	INSTALLED 1999
055779 FT	055779 FT	2 0 17068	0 00 0149+93
	0230/0000	LENGTH(AH	1934 BK 2598)
		015 "DIA	CIRC CONCR
	0220/2561	LEN=0050	INSTALLED UNKN
		015 "DIA	CIRC CONCR
	0220/2369	LEN=0060	INSTALLED 1999
		018 "DIA	CIRC CONCR
	0220/2162	LEN=0060	INSTALLED UNKN
		018 "DIA	CIRC CONCR

DIR: B TOTAL LEN: 17.501 MI. DIST: 02-2 SR: 1011  
 LEFT MUN: KARTHAUS T RIGHT MUN: KARTHAUS T

---	0220/1909	LEN=0050	INSTALLED	1999
---	0220/1615	LEN=0060	INSTALLED	1999
---	0220/1360	LEN=0060	INSTALLED	UNKN
⌵	0220/0902	BMSID 17/1011/0220/0902	HEICHEL RUN STRUCTURE LENGTH 10 FT	
---	0220/0771	LEN=0060	INSTALLED	1999
---	0220/0150	LEN=0045	INSTALLED	UNKN
5	0220/0000	LEN=0000	LENGTH(AH 2598 BK 2469)	
---	0210/2437	LEN=0060	INSTALLED	UNKN
---	0210/2142	LEN=0065	INSTALLED	1999
---	0210/1835	LEN=0065	INSTALLED	1999
---	0210/1750	LEN=0050	INSTALLED	UNKN
---	0210/1530	LEN=0050	INSTALLED	UNKN
==	0210/1285		ARNOLD RUN STRUCTURE LENGTH 10 FT	
⌵	0210/1220	BMSID 17/1011/0210/1220	RUBLEY RD (T742)	
---	0210/0938	LEN=0050	INSTALLED	1999
---	0210/0612	LEN=0050	INSTALLED	UNKN
---	0210/0370	LEN=0060	INSTALLED	1999
---	0210/0075	LEN=0045	INSTALLED	1999
5	0210/0000	LEN=0000	LENGTH(AH 2469 BK 2424)	
---	0200/2254	LEN=0045	INSTALLED	UNKN
---	0200/1940	LEN=0060	INSTALLED	UNKN
---	0200/1650	LEN=0050	INSTALLED	UNKN
---	0200/1260	LEN=0050	INSTALLED	UNKN

053181 FT

COUTERET RD (T743)

050712 FT



EXTRACT DATE: 12/18/2023  
PRINT DATE: 12/19/2023

ROADWAY MANAGEMENT SYSTEM  
SLD COUNTY/SR - ANNUAL PRINT

PAGE NUMBER: 360  
COUNTY: CLEARFIELD

DIR: B TOTAL LEN: 17.501 MI.  
LEFT MUN: KARTHAUS T

DIST: 02-2 SR: 1011  
RIGHT MUN: KARTHAUS T

Stationing	Notes	Stationing	Notes
		0200/0950	018 " DIA CIRC CONCR LEN=0060 INSTALLED 1999
		0200/0625	018 " DIA CIRC CONCR LEN=0075 INSTALLED UNKN
		0200/0338	BMSSEN 17/1011/0200/0251 2 0 17068 0 00 0077+68 MOSQUITO CREEK
		0200/0251	BMSBG 17/1011/0200/0251 FROM 0879/0780 SH
048288 FT		0200/0191	(CONN)
		048288 FT	2 0 17068 0 00 0075+18 NC KA KARTHAUS TO PIPER HW KARTHAUS RD (SR0879 SEG 0780/0000)
		INTER-BK	KARTHAUS RD (SR0879 SEG 0780/0000)
048288 FT		0200/0000	LTH AH 002424 BK 015417
		048288 FT	7196/0000
		INTER-AHD	LTH AH 015417 BK 000623 KARTHAUS RD (SR0879 SEG 0720/0000)
		0194/0623	COVINGTON T (APRA) PADOT STOCKPILE PADOT STOCKPILE #13 RD (GOVT)
		0194/0440	018 " DIA CIRC CONCR LEN=0050 INSTALLED UNKN
047665 FT		0194/0197	1 0 00865 0 00 0081+92 NC KE KEWAYDIN RD KEWAYDIN RD (SR1016 SEG 0064/0000)
		047665 FT	0194/0000
		0194/0000	LENGTH(AH 0623 BK 1527)
		0192/0305	018 " DIA CIRC CONCR LEN=0050 INSTALLED UNKN
046138 FT		046138 FT	2 0 17067 2 00 0000+00 ROLLING STONE RD (SR1022 SEG 0010/0000)
		NC SR 1011 SH	0192/0000
		0192/0000	LENGTH(AH 1527 BK 1800)
		0190/1660	018 " DIA CIRC CONCR LEN=0030 INSTALLED UNKN
		0190/1396	018 " DIA CIRC METAL LEN=0030 INSTALLED UNKN
		0190/1141	015 " DIA CIR PLASTIC LEN=0045 INSTALLED 1999

MILLER HILL RD  
(T733)

0190/1676

EXTRACT DATE: 12/18/2023  
PRINT DATE: 12/19/2023

ROADWAY MANAGEMENT SYSTEM  
SLD COUNTY/SR - ANNUAL PRINT

PAGE NUMBER: 359  
COUNTY: CLEARFIELD

DIR: B TOTAL LEN: 17.501 MI.  
LEFT MUN: COVINGTON T

DIST: 02-2 SR: 1011  
RIGHT MUN: COVINGTON T

LC TO MILLER HILL RD  
(CONN)

0190/1110

==

---|---

---|---

---|---

---|---

---|---

---|---

---|---

---|---

---|---

---|---

---|---

---|---

---|---

---|---

---|---

---|---

---|---

---|---

---|---

---|---

---|---

---|---

---|---

---|---

044338 FT

041859 FT

SPORTSMENS RD  
(T731)

0170/0996

==

---|---

---|---

---|---

---|---

---|---

---|---

---|---

---|---

---|---

MOWERY RUN RD  
(T736)

0160/2478

==

---|---

---|---

0190/0683

0190/0095

0180/2088

0180/1813

0180/1599

0180/1188

0180/0881

0180/0565

0180/0272

0170/2279

0170/1291

0170/0990

0170/0825

0170/0135

0170/0000

0160/2365

0160/1255

030 " DIA CIRC CONCR  
LEN=0070 INSTALLED UNKN  
018 " DIA CIRC CONCR  
LEN=0050 INSTALLED 1999  
2 0 17067 0 03 0445+44  
5 0190/0000 LENGTH(AH 1800 BK 2479)  
015 " DIA CIRC CONCR  
LEN=0050 INSTALLED 1999  
024 " DIA CIR PLASTIC  
LEN=0040 INSTALLED UNKN  
015 " DIA CIR PLASTIC  
LEN=0045 INSTALLED 1999  
015 " DIA CIRC CONCR  
LEN=0045 INSTALLED 1999  
024 " DIA CIRC METAL  
LEN=0045 INSTALLED 1999  
015 " DIA CIRC CONCR  
LEN=0045 INSTALLED UNKN  
015 " DIA CIR PLASTIC  
LEN=0035 INSTALLED 1999  
2 0 17067 0 03 0419+80  
5 0180/0000 LENGTH(AH 2479 BK 2493)  
018 " DIA CIR PLASTIC  
LEN=0045 INSTALLED 1999  
024 " DIA CIR PLASTIC  
LEN=0010 INSTALLED 2002  
015 " DIA CIRC CONCR  
LEN=0040 INSTALLED UNKN  
015 " DIA CIRC CONCR  
LEN=0040 INSTALLED UNKN  
018 " DIA CIRC CONCR  
LEN=0045 INSTALLED UNKN  
2 0 17067 0 03 0395+10  
5 0170/0000 LENGTH(AH 2493 BK 3333)  
018 " DIA CIR PLASTIC  
LEN=0004 INSTALLED 2002  
018 " DIA CIR PLASTIC  
LEN=0016 INSTALLED 2002

Stationing	Description	Material	Length	Notes
036033 FT	WOOLRIDGE RD (T739)	0160/0388	2 0 17067 0 02 0361+57	
		036033 FT		
		0160/0000	LENGTH(AH 3333 BK 3161)	
		018 "DIA	CIRC METAL	
		0150/2960	LEN=0060	INSTALLED 1999
		018 "DIA	CIR PLASTIC	
		0150/2238	LEN=0040	INSTALLED UNKN
		015 "DIA	CIRC CONCR	
		0150/1628	LEN=0040	INSTALLED 1999
		024 "DIA	CIRC METAL	
		0150/0945	LEN=0040	INSTALLED UNKN
		015 "DIA	CIRC CONCR	
		0150/0380	LEN=0040	INSTALLED 1999
2 0 17067 0 02 0326+90 032872 FT		032872 FT		
MOWERY RUN RD (T736)		0150/0000	LENGTH(AH 3161 BK 2444)	
030428 FT		0150/0000	036 "DIA	CIRC METAL
		0140/2435	LEN=0090	INSTALLED UNKN
		028 "DIA	CIRC METAL	
		0140/2040	LEN=0010	INSTALLED 2004
		018 "DIA	CIR PLASTIC	
		0140/1703	LEN=0040	INSTALLED 2006
		018 "DIA	CIRC METAL	
		0140/1356	LEN=0045	INSTALLED UNKN
		015 "DIA	CIRC CONCR	
		0140/1135	LEN=0050	INSTALLED UNKN
		024 "DIA	CIRC METAL	
		0140/0625	LEN=0045	INSTALLED UNKN
		015 "DIA	CIRC CONCR	
		0140/0390	LEN=0045	INSTALLED UNKN
		024 "DIA	CIRC METAL	
		0140/0145	LEN=0055	INSTALLED UNKN
		030428 FT	2 0 17067 0 02 0302+60	
		0140/0000	LENGTH(AH 2444 BK 2857)	
		018 "DIA	CIRC METAL	
		0130/2752	LEN=0100	INSTALLED 1999
		024 "DIA	CIRC METAL	
		0130/2503	LEN=0055	INSTALLED 1999
		0130/2448	EAST MOWERY RIDGE RD (TWP)	
		036 "DIA	CIRC METAL	
		0130/2375	LEN=0060	INSTALLED 1999
		018 "DIA	CIRC METAL	
		0130/2121	LEN=0080	INSTALLED 1999
		024 "DIA	CIRC METAL	

DIR: B TOTAL LEN: 17.501 MI. DIST: 02-2 SR: 1011  
 LEFT MUN: COVINGTON T RIGHT MUN: COVINGTON T

	0130/1633	LEN=0050	INSTALLED	1999
		MOWRY RUN		
		STRUCTURE	LENGTH	9 FT
	0130/1275	BMSID 17/1011/0130/1275		
		024 " DIA	CIRC METAL	
	0130/0927	LEN=0100	INSTALLED	1999
		018 " DIA	CIRC METAL	
	0130/0570	LEN=0100	INSTALLED	1999
	0130/0521	BMSID 17/1011/0130/0000		
		COVINGTON		
	0130/0408	COOPER T		
027571 FT	027571 FT	2 0 17067 0 02 0279+14		
		W BR SUSQUEHANNA RIVER		
		BMSBG 17/1011/0130/0000		
	5 0130/0000	LENGTH(AH 2857 BK 3222)		
		024 " DIA	CIRC METAL	
	0120/2737	LEN=0100	INSTALLED	1999
		018 " DIA	CIRC METAL	
	0120/2485	LEN=0075	INSTALLED	1999
		024 " DIA	CIRC METAL	
	0120/1897	LEN=0090	INSTALLED	UNKN
		024 " DIA	CIRC METAL	
	0120/1537	LEN=0080	INSTALLED	1999
		024 " DIA	CIRC METAL	
	0120/1200	LEN=0040	INSTALLED	UNKN
		030 " DIA	CIRC METAL	
	0120/0390	LEN=0080	INSTALLED	1999
024349 FT	024349 FT	2 0 17067 0 01 0229+98		
		VILLAGE: ROLLINGSTONE		
	5 0120/0000	LENGTH(AH 3222 BK 2149)		
		018 " DIA	CIRC METAL	
	0110/1995	LEN=0040	INSTALLED	UNKN
		018 " DIA	CIRC METAL	
	0110/1620	LEN=0040	INSTALLED	1999
		018 " DIA	CIRC METAL	
	0110/1300	LEN=0040	INSTALLED	UNKN
		018 " DIA	CIR PLASTIC	
	0110/0250	LEN=0040	INSTALLED	2003
022200 FT	022200 FT	2 0 17067 0 01 0209+03		
	5 0110/0000	LENGTH(AH 2149 BK 2974)		
		018 " DIA	CIR PLASTIC	
	0100/2724	LEN=0040	INSTALLED	2003
		018 " DIA	CIR PLASTIC	
	0100/2590	LEN=0040	INSTALLED	2003
		018 " DIA	CIR PLASTIC	
	0100/2325	LEN=0040	INSTALLED	2003
		018 " DIA	CIR PLASTIC	

DIR: B TOTAL LEN: 17.501 MI. DIST: 02-2 SR: 1011  
 LEFT MUN: COOPER T RIGHT MUN: COOPER T

CHURCH HILL RD  
 (T730)

0100/2069

019226 FT

016211 FT

0100/2200	LEN=0040	INSTALLED UNKN
0100/2146	BMSSEN 17/1011/0100/2135	
	2 0 17067 0 01 0200+58	
	ROLLING STONE RUN	
0100/2135	BMSBG 17/1011/0100/2135	
0100/1915	018 "DIA CIRC METAL	
	LEN=0040	INSTALLED UNKN
0100/1488	018 "DIA CIRC METAL	
	LEN=0040	INSTALLED UNKN
0100/0987	024 "DIA CIRC METAL	
	LEN=0040	INSTALLED UNKN
0100/0160	018 "DIA CIR PLASTIC	
	LEN=0035	INSTALLED 2007
019226 FT	2 0 17067 0 01 0178+90	
0100/0000	LENGTH(AH 2974 BK 3015)	
0090/1825	018 "DIA CIRC METAL	
	LEN=0040	INSTALLED UNKN
0090/1575	018 "DIA CIRC METAL	
	LEN=0040	INSTALLED 2015
0090/1151	018 "DIA CIR PLASTIC	
	LEN=0050	INSTALLED 2007
016211 FT	2 0 17067 0 01 0148+75	
	VILLAGE: SYLVAN GROVE	
0090/0000	LENGTH(AH 3015 BK 2865)	
	015 "DIA CIRC METAL	
0080/2673	LEN=0040	INSTALLED 1999
	SYLVAN GROVE RD	
0080/2645	(T727)	
0080/2504	018 "DIA CIRC METAL	
	LEN=0040	INSTALLED 2002
0080/1485	018 "DIA CIR PLASTIC	
	LEN=0040	INSTALLED UNKN
0080/0545	BMSSEN 17/1011/0080/0534	
	0 0 00000 0 00 0000+00	
	BRANCH BROWNS RUN	
0080/0534	BMSBG 17/1011/0080/0534	
	018 "DIA CIRC METAL	
0080/0460	LEN=0055	INSTALLED 2004
	018 "DIA CIR PLASTIC	

DIR: B TOTAL LEN: 17.501 MI. DIST: 02-2 SR: 1011  
 LEFT MUN: COOPER T RIGHT MUN: COOPER T

CHURCH HILL RD  
 (T730)

013346 FT	0080/0358	LEN=0045	INSTALLED 2004
	013346 FT	2 0 17067 0 01 0119+78	
	0080/0000	LENGTH(AH 2865 BK 3120)	
	0070/2680	018 "DIA CIR PLASTIC	
	0070/2239	LEN=0059 INSTALLED 2015	
	0070/2063	018 "DIA CIR PLASTIC	
	0070/1885	LEN=0060 INSTALLED 2002	
	0070/1380	015 "DIA CIRC METAL	
	0070/1352	LEN=0030 INSTALLED 1999	
	0070/1065	018 "DIA CIRC METAL	
	0070/0785	LEN=0045 INSTALLED UNKN	
	0070/0785	015 "DIA CIRC METAL	
	0070/0785	LEN=0045 INSTALLED UNKN	
	0070/1065	018 "DIA CIR PLASTIC	
	0070/0785	LEN=0060 INSTALLED 2015	
	0070/0785	018 "DIA CIR PLASTIC	
	0070/0785	LEN=0035 INSTALLED 2002	
010226 FT	0070/0020	018 "DIA CIR PLASTIC	
	010226 FT	LEN=0060 INSTALLED 2015	
	0070/0000	2 0 17067 0 01 0089+17	
	0070/0000	DRAIN LICK RD	
	0060/0319	(T245)	
	0060/0319	LENGTH(AH 3120 BK 1407)	
	0060/0319	BMS EN 17/1011/0060/0299	
	0060/0299	2 0 17067 0 01 0078+37	
	0060/0299	BROWNS RUN	
008819 FT	0060/0299	BMSBG 17/1011/0060/0299	
	008819 FT	2 0 17067 0 01 0075+10	
	0060/0000	LENGTH(AH 1407 BK 2468)	
	0050/2295	018 "DIA CIRC METAL	
	0050/1916	LEN=0045 INSTALLED 1999	
	0050/1747	018 "DIA CIRC METAL	
	0050/1747	LEN=0040 INSTALLED 1999	
	0050/1747	018 "DIA CIRC METAL	
	0050/1062	LEN=0050 INSTALLED 1999	
	0050/1062	018 "DIA CIRC METAL	
	0050/0643	LEN=0040 INSTALLED UNKN	
	0050/0643	018 "DIA CIRC METAL	
	0050/0643	LEN=0030 INSTALLED 1999	
006351 FT	006351 FT	2 0 17067 0 01 0050+42	
	0050/0000	LENGTH(AH 2468 BK 2474)	
	0040/2310	018 "DIA CIR PLASTIC	
	0040/2310	LEN=0060 INSTALLED 2015	

DIR: B TOTAL LEN: 17.501 MI. DIST: 02-2 SR: 1011  
 LEFT MUN: COOPER T RIGHT MUN: COOPER T

2 0 17067 0 01 0026+03 003877 FT  
 SECOND ST  
 (T718) 0040/0000

UNKNOWN RD  
 (T173) 0030/0650

KWIK FILL TRUCK STOP RD  
 (PRDR) 0010/0400  
 000000 FT

0040/1890	024 " DIA CIRC METAL LEN=0035	INSTALLED 2002
0040/1110	015 " DIA CIR PLASTIC LEN=0030	INSTALLED UNKN
003877 FT		
0040/0000	LENGTH(AH 2474 BK 2556) 018 " DIA CIR PLASTIC LEN=0040	INSTALLED 2002
0030/2547	ERICKSON DR (TWP)	
0030/2409	RYDBERG DR (TWP)	
0030/1937	015 " DIA CIRC METAL LEN=0040	INSTALLED 1999
0030/1494	018 " DIA CIR PLASTIC LEN=0050	INSTALLED 2002
0030/1013	018 " DIA CIRC METAL LEN=0045	INSTALLED 2002
0030/0923	STATE FARM LN (TWP)	
0030/0873		
0030/0646	024 " DIA CIRC METAL LEN=0020	INSTALLED 1999
001321 FT	2 0 17067 0 01 0000+00 OLD ROUTE 53 RD (T983)	
0030/0000	LENGTH(AH 2556 BK 0739) 018 " DIA CIRC CONCR LEN=0045	INSTALLED UNKN
0020/0705	015 " DIA CIRC CONCR LEN=0040	INSTALLED 1999
0020/0682		
000582 FT	2 0 17067 0 00 0005+90 LENGTH(AH 0739 BK 0582)	
0020/0000	(APRA) KWIK FILL TRUCK 2 0 17067 0 00 0000+00 VILLAGE: KYLERTOWN NC ROLLING STONE RD ALLPORT TO KYLERTOWN HW (SR0053 SEG 0770/0000)	
0010/0400	MFC BEGIN = D LENGTH(AH 0582 BK 0000)	

POI



DIR: B TOTAL LEN: 2.355 MI. DIST: 02-2 SR: 1010  
 LEFT MUN: BRADFORD T RIGHT MUN: BRADFORD T

Stationing	Description	Material	Length	Status
012433 FT		SR 0970 SH	0050/2431	(SR0970 SEG 0022/0000)
		018" DIA CIRC CONCR	0050/2341	LEN=0045 INSTALLED UNKN
PADOT STOCKPILE #22 RD (GOVT)		(APRA) PADOT STOCKPILE	0050/1686	018" DIA CIRC CONCR
			0050/1271	LEN=0035 INSTALLED UNKN
		018" DIA CIRC CONCR	0050/0620	LEN=0095 INSTALLED UNKN
		EVANS RD	0050/0593	(T353)
		018" DIA CIR PLASTIC	0050/0370	LEN=0020 INSTALLED UNKN
		018" DIA CIR UNKNOWN	0050/0059	LEN=0035 INSTALLED UNKN
010002 FT		2 0 17053 0 00 0104+07	010002 FT	
		LENGTH(AH 2431 BK 1948)	0050/0000	
		018" DIA CIRC CONCR	0040/1137	LEN=0050 INSTALLED UNKN
		018" DIA CIRC METAL	0040/0500	LEN=0035 INSTALLED UNKN
		018" DIA CIRC CONCR	0040/0018	LEN=0095 INSTALLED UNKN
2 0 17053 0 00 0085+00 INDEPENDENT RD (T301)			008054 FT	
			0040/0000	LENGTH(AH 1948 BK 2568)
		018" DIA CIRC CONCR	0030/2110	LEN=0075 INSTALLED UNKN
		018" DIA CIRC CONCR	0030/1791	LEN=0060 INSTALLED UNKN
		018" DIA CIRC CONCR	0030/1514	LEN=0060 INSTALLED UNKN
		060" DIA CIRC METAL	0030/1170	LEN=0100 INSTALLED UNKN
		018" DIA CIRC CONCR	0030/0900	LEN=0050 INSTALLED UNKN
		018" DIA CIRC CONCR	0030/0445	LEN=0060 INSTALLED UNKN
		024" DIA CIRC CONCR	0030/0132	LEN=0060 INSTALLED UNKN
005486 FT		2 0 17053 0 00 0055+29	005486 FT	
		LENGTH(AH 2568 BK 2510)	0030/0000	
		WAL-MART DISTRIBUTION R	0020/2073	(PRDR)



EXTRACT DATE: 12/18/2023  
PRINT DATE: 12/19/2023

ROADWAY MANAGEMENT SYSTEM  
SLD COUNTY/SR - ANNUAL PRINT

PAGE NUMBER: 352  
COUNTY: CLEARFIELD

DIR: B TOTAL LEN: 2.355 MI.  
LEFT MUN: BRADFORD T

DIST: 02-2 SR: 1010  
RIGHT MUN: BRADFORD T

FORREST LN  
(PRDR)

0020/0995

002976 FT

TO 0322/0510 SH  
(CONN)

0010/0103  
000000 FT

0020/1660	024 " DIA	CIRC CONCR
	LEN=0060	INSTALLED UNKN
0020/1307	018 " DIA	CIRC CONCR
	LEN=0075	INSTALLED UNKN
0020/1150	018 " DIA	CIRC CONCR
	LEN=0075	INSTALLED UNKN
0020/1057	024 " DIA	CIRC CONCR
	LEN=0065	INSTALLED UNKN
0020/0995	(APRA) METZLER FORREST	
	018 " DIA	CIRC CONCR
0020/0724	LEN=0075	INSTALLED UNKN
	018 " DIA	CIRC CONCR
0020/0422	LEN=0075	INSTALLED UNKN
	018 " DIA	CIRC CONCR
0020/0135	LEN=0075	INSTALLED UNKN
002976 FT	2 0 17053	0 00 0030+19
0020/0000	LENGTH(AH 2510 BK 2976)	
	018 " DIA	CIRC CONCR
0010/2921	LEN=0075	INSTALLED UNKN
	018 " DIA	CIRC CONCR
0010/2690	LEN=0075	INSTALLED UNKN
	018 " DIA	CIRC CONCR
0010/2452	LEN=0075	INSTALLED UNKN
	018 " DIA	CIRC CONCR
0010/2202	LEN=0075	INSTALLED UNKN
	018 " DIA	CIRC CONCR
0010/1951	LEN=0075	INSTALLED UNKN
	018 " DIA	CIRC CONCR
0010/1691	LEN=0075	INSTALLED UNKN
	018 " DIA	CIRC CONCR
0010/1449	LEN=0075	INSTALLED UNKN
	018 " DIA	CIRC CONCR
0010/1172	LEN=0075	INSTALLED UNKN
	015 " DIA	CIRC CONCR
0010/0929	LEN=0075	INSTALLED UNKN
	018 " DIA	CIRC CONCR
0010/0680	LEN=0075	INSTALLED UNKN
	018 " DIA	CIRC CONCR
0010/0417	LEN=0075	INSTALLED UNKN
	018 " DIA	CIRC CONCR
0010/0185	LEN=0075	INSTALLED UNKN
	FROM 0322/0520 SH	
0010/0103	(CONN)	
000000 FT	2 0 17053	0 00 0000+00
	NC NE EDDFUL RD	
	WOODLAND RD	
	(SRO322 SEG 0510/2511)	
	MFC BEGIN = E	
0010/0000	LENGTH(AH 2976 BK 0000)	

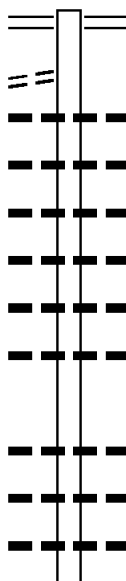
DIR: B TOTAL LEN: 14.430 MI. DIST: 02-2 SR: 1009  
 LEFT MUN: GIRARD T RIGHT MUN: GIRARD T

CONGRESS HILL RD  
 (T633)

076190 FT

0260/2196

073937 FT



076190 FT FRENCHVILLE RD  
 0260/2253 (SR0879 SEG 0600/1163)

0260/2026	018 " DIA	CIRC CONCR	INSTALLED 1999
0260/1680	018 " DIA	CIRC CONCR	INSTALLED UNKN
0260/1392	015 " DIA	CIRC METAL	INSTALLED UNKN
0260/1016	015 " DIA	CIRC METAL	INSTALLED 1999
0260/0850	048 " DIA	CIR PLASTIC	INSTALLED 2017
0260/0440	018 " DIA	CIR PLASTIC	INSTALLED 2004
073937 FT	2 0 17061	0 00 0760	+19
0260/0000	LENGTH(AH	2253 BK	2907)
0250/2810	018 " DIA	CIR PLASTIC	INSTALLED 2004
0250/2400	018 " DIA	CIR PLASTIC	INSTALLED 2004
0250/2233	018 " DIA	CIR PLASTIC	INSTALLED 2016
	018 " DIA	CIRC METAL	

DIR: B TOTAL LEN: 14.430 MI. DIST: 02-2 SR: 1009  
 LEFT MUN: GIRARD T RIGHT MUN: GIRARD T

Stationing	Right of Way	Material	Length	Year
0250/1940	0250/1940	018" DIA CIRC METAL	0030	2004
0250/1648	0250/1648	018" DIA CIRC METAL	0040	2004
0250/0688	0250/0688	018" DIA CIR PLASTIC	0030	2004
0250/0265	0250/0265	018" DIA CIR PLASTIC	0045	2004
071030 FT	071030 FT	2 0 17061 0 00 0731+12		
0250/0000	0250/0000	LENGTH(AH 2907 BK 2313)		
0240/2313	0240/2313	018" DIA CIR PLASTIC	0050	2004
0240/1960	0240/1960	018" DIA CIR PLASTIC	0040	2004
0240/1530	0240/1530	018" DIA CIR PLASTIC	0045	2004
0240/1440	0240/1440	018" DIA CIRC CONC	0050	UNKN
0240/1240	0240/1240	018" DIA CIRC CONC	0050	UNKN
0240/1060	0240/1060	018" DIA CIRC CONC	0065	1999
0240/0844	0240/0844	018" DIA CIRC CONC	0060	UNKN
0240/0640	0240/0640	018" DIA CIRC CONC	0090	UNKN
0240/0572	0240/0572	GIRARD COVINGTON T RIVER HILL RD		
0240/0557	0240/0557	(T637)		
0240/0510	0240/0510	018" DIA CIRC CONC	0040	UNKN
0240/0445	0240/0445	(AAR 510804W)#TRKS 01		
0240/0420	0240/0420	018" DIA CIRC CONC	0040	UNKN
0240/0401	0240/0401	BMSSEN 17/1009/0240/0000		
0240/0200	0240/0200	COVINGTON GRAHAM T		
068717 FT	068717 FT	0 0 00000 0 00 0000+00		
0240/0000	0240/0000	VILLAGE: COUDLEY W BR SUSQUEHANNA RIVER		
		BMSBG 17/1009/0240/0000		
		LENGTH(AH 2313 BK 2250)		
0234/1744	0234/1744	018" DIA CIRC CONC	0050	UNKN
0234/1495	0234/1495	018" DIA CIRC CONC	0050	UNKN

COUDLEY STATION RD (T637)

PA FISH AND GAME COMM R (TWP )

071030 FT

0240/0557

068717 FT

0234/2044

DIR: B TOTAL LEN: 14.430 MI. DIST: 02-2 SR: 1009  
 LEFT MUN: GRAHAM T RIGHT MUN: GRAHAM T

Distance (FT)	Segment ID	Material	Length (FT)	Status
066467	0234/1238	018 "DIA CIRC CONCR	LEN=0045	INSTALLED UNKN
	0234/0680	018 "DIA CIRC CONCR	LEN=0045	INSTALLED UNKN
	0234/0385	018 "DIA CIRC CONCR	LEN=0037	INSTALLED 1999
	066467 FT	0 0 00000	0 00 0000+00	
	0234/0000	LENGTH(AH 2250 BK 2201)		
064266	0230/1760	018 "DIA CIRC CONCR	LEN=0036	INSTALLED 1999
	0230/1377	018 "DIA CIRC CONCR	LEN=0050	INSTALLED UNKN
	0230/0582	018 "DIA CIRC CONCR	LEN=0039	INSTALLED 1999
	0230/0100	018 "DIA CIRC CONCR	LEN=0037	INSTALLED 1999
	064266 FT	2 0 17061	0 00 0650+66	
060771	0230/0000	LENGTH(AH 2201 BK 3495)		
	0220/3100	018 "DIA CIRC CONCR	LEN=0036	INSTALLED 1999
	0220/1893	018 "DIA CIRC METAL	LEN=0045	INSTALLED 1999
	0220/0086	015 "DIA CIRC METAL	LEN=0040	INSTALLED UNKN
	060771 FT	2 0 17061	0 00 0615+71	
057196	0220/0000	LENGTH(AH 3495 BK 3575)		
	0210/3180	018 "DIA CIRC METAL	LEN=0035	INSTALLED 1999
	0210/2160	015 "DIA CIRC METAL	LEN=0045	INSTALLED UNKN
	0210/1493	018 "DIA CIRC METAL	LEN=0045	INSTALLED UNKN
	057196 FT	2 0 17061	0 00 0579+96	

DIR: B TOTAL LEN: 14.430 MI. DIST: 02-2 SR: 1009  
 LEFT MUN: GRAHAM T RIGHT MUN: GRAHAM T

Stationing	Object ID	Description	Material	Status
053749 FT	0210/0000	LENGTH(AH 3575 BK 3447)	018" DIA CIRC METAL	UNKN
	0200/3437	LEN=0035	INSTALLED	UNKN
050233 FT	0200/2240	018"H 12"W ELLIP METAL	LEN=0040	INSTALLED 1999
	0200/2231	BIG RUN RD (T737)		
047701 FT	0200/1634	018" DIA CIRC METAL	LEN=0035	INSTALLED UNKN
	0200/1158	015" DIA CIRC METAL	LEN=0035	INSTALLED UNKN
047701 FT	0200/0735	015"H 12"W ELLIP METAL	LEN=0040	INSTALLED 1999
	0200/0605	013" DIA CIRC METAL	LEN=0040	INSTALLED UNKN
047701 FT	0200/0148	015" DIA CIRC METAL	LEN=0040	INSTALLED 1999
	053749 FT	2 0 17061 0 00 0545+49		
047701 FT	0200/0000	LENGTH(AH 3447 BK 3516)	COULTER LN (TWP)	UNKN
	0190/2995	015" DIA CIRC METAL	LEN=0035	INSTALLED UNKN
047701 FT	0190/2468			
	050233 FT	2 0 17061 0 00 0510+33		
047701 FT	0190/0000	LENGTH(AH 3516 BK 2532)	015" DIA CIRC METAL	UNKN
	0180/2100	LEN=0040	INSTALLED	UNKN
047701 FT	0180/0368	015" DIA CIRC METAL	LEN=0040	INSTALLED 1999
	047701 FT	2 0 17061 0 00 0485+01		
047701 FT	0180/0000	LENGTH(AH 2532 BK 2556)		
	0170/1801	018" DIA CIRC CONCR	LEN=0040	INSTALLED UNKN

DIR: B TOTAL LEN: 14.430 MI. DIST: 02-2 SR: 1009  
 LEFT MUN: GRAHAM T RIGHT MUN: GRAHAM T

GRAHAMTON RD  
 (T697)

	0170/0550	018 " DIA CIRC CONCR LEN=0039 INSTALLED 1999
	0170/0025	018 " DIA CIRC METAL LEN=0039 INSTALLED 1999
045145 FT	045145 FT	2 0 17061 0 00 0459+45 SCHOOVER RD (TBC)
	0170/0000	LENGTH(AH 2556 BK 1873) 018 " DIA CIRC METAL
	0160/1750	LEN=0040 INSTALLED UNKN
0160/1495		
	0160/0970	018 " DIA CIRC METAL LEN=0040 INSTALLED 1999 BAUGHMAN LN (PRDR)
	0160/0765	018 "H 24 "W ELLIP METAL LEN=0041 INSTALLED 1999
043272 FT	043272 FT	2 0 17061 0 00 0440+98
	0160/0000	LENGTH(AH 1873 BK 2577)
	0150/1758	018 " DIA CIRC METAL LEN=0035 INSTALLED UNKN
	0150/1424	018 " DIA CIR PLASTIC LEN=0035 INSTALLED UNKN
	0150/1070	015 " DIA CIRC METAL LEN=0035 INSTALLED UNKN
	0150/0910	015 " DIA CIRC METAL LEN=0040 INSTALLED UNKN
	0150/0376	015 " DIA CIRC METAL LEN=0035 INSTALLED UNKN
040695 FT	040695 FT	2 0 17061 0 00 0414+90
	0150/0000	LENGTH(AH 2577 BK 2998)
	0140/1667	018 " DIA CIRC METAL LEN=0050 INSTALLED 1999
	0140/1054	024 " DIA CIRC CONCR LEN=0075 INSTALLED 1999
037697 FT	037697 FT	2 0 17061 0 00 0384+92
	0140/0000	LENGTH(AH 2998 BK 1721) 018 " DIA CIRC CONCR
	0130/1442	LEN=0050 INSTALLED 1999 018 " DIA CIRC CONCR
	0130/1120	LEN=0060 INSTALLED UNKN 015 " DIA CIRC CONCR

DIR: B TOTAL LEN: 14.430 MI. DIST: 02-2 SR: 1009  
 LEFT MUN: GRAHAM T RIGHT MUN: GRAHAM T

		0130/1100	LEN=0040	INSTALLED	UNKN
		0130/1069	BMSSEN 17/1009/0130/0929		
			2 0 17061 0 00 0377+13		
			LR 1009		
		0130/0929	BMSBG 17/1009/0130/0929		
			015 "DIA CIRC CONCR		
		0130/0716	LEN=0040	INSTALLED	UNKN
		0130/0693	BMSSEN 17/1009/0130/0548		
			2 0 17061 0 00 0373+30		
			LR 1009		
		0130/0548	BMSBG 17/1009/0130/0548		
035976 FT		035976 FT	2 0 17061 0 00 0367+71		
		0130/0000	LENGTH(AH 1721 BK 1920)		
			015 "DIA CIRC METAL		
		0120/1378	LEN=0030	INSTALLED	UNKN
		034056 FT	2 0 17061 0 00 0348+51		
034056 FT		0120/0000	LENGTH(AH 1920 BK 2597)		
		0110/1922	018 "DIA CIRC METAL		
			LEN=0030	INSTALLED	1999
		0110/1092	018 "DIA CIR PLASTIC		
			LEN=0040	INSTALLED	2002
			GRAHAM		
		0110/0852	MORRIS T		
			015 "DIA CIRC METAL		
		0110/0265	LEN=0070	INSTALLED	UNKN
			018 "DIA CIRC CONCR		
		0110/0020	LEN=0050	INSTALLED	UNKN
031459 FT		031459 FT	2 0 17061 0 00 0322+54		
			ALLPORT BIGLER RD		
			(SR2030 SEG 0110/0000)		
		0110/0000	LENGTH(AH 2597 BK 3528)		
		0100/1701	015 "DIA CIRC METAL		
			LEN=0035	INSTALLED	1999
		0100/1077	015 "DIA CIRC METAL		
			LEN=0035	INSTALLED	1999
			015 "DIA CIRC METAL		
		0100/0581	LEN=0040	INSTALLED	1999
027931 FT		027931 FT	2 0 17061 0 00 0286+64		
		0100/0000	LENGTH(AH 3528 BK 3424)		

DIR: B TOTAL LEN: 14.430 MI. DIST: 02-2 SR: 1009  
 LEFT MUN: MORRIS T RIGHT MUN: MORRIS T

SINGTON RD  
 (SR2032 SEG 0060/2349) 0090/3027

==	==	0090/3027	(TBK) OLD TURNPIKE RD (T700)
---	---	0090/2690	015 " DIA CIRC CONCR LEN=0045 INSTALLED 1999
---	---	0090/2386	015 " DIA CIRC CONCR LEN=0040 INSTALLED 1999
---	---	0090/2032	015 "H 00 "W MULT CONCR LEN=0035 INSTALLED UNKN
---	---	0090/1570	015 " DIA CIRC CONCR LEN=0035 INSTALLED UNKN
---	---	0090/1140	015 " DIA CIRC CONCR LEN=0035 INSTALLED UNKN
---	---	0090/0700	015 " DIA CIRC METAL LEN=0065 INSTALLED UNKN
		0090/0018	BMS EN 17/1009/0090/0000
024507 FT		024507 FT	2 0 17061 0 00 0253+07 ALDER RUN BMSBG 17/1009/0090/0000
		5 0090/0000	LENGTH(AH 3424 BK 2803) 015 " DIA CIRC CONCR
---	---	0080/2375	LEN=0040 INSTALLED UNKN
---	---	0080/2099	015 " DIA CAST IRON LEN=0040 INSTALLED 1999
---	---	0080/1860	018 " DIA CIRC METAL LEN=0035 INSTALLED UNKN
---	---	0080/1457	015 " DIA CIRC CONCR LEN=0035 INSTALLED 1999
---	---	0080/1035	015 " DIA CIRC CONCR LEN=0040 INSTALLED UNKN
		021704 FT	2 0 17061 0 00 0224+99
021704 FT		5 0080/0000	LENGTH(AH 2803 BK 3210) 018 " DIA CIRC CONCR
---	---	0070/2925	LEN=0065 INSTALLED 1999 APRIL LN
	==	0070/2920	(TWP)
---	---	0070/2625	015 " DIA CIRC CONCR LEN=0040 INSTALLED 1999
---	---	0070/1058	018 " DIA CIRC CONCR LEN=0080 INSTALLED UNKN
	==	0070/0452	
018494 FT		018494 FT	2 0 17061 0 00 0192+84

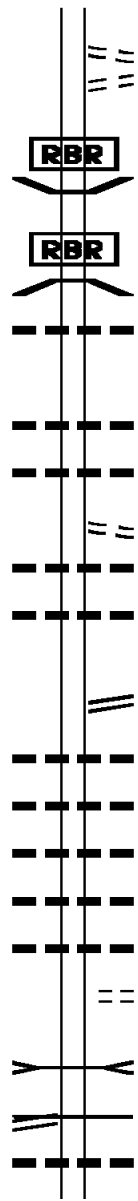
SAINT AGNES DR  
 (T180)



DIR: B TOTAL LEN: 14.430 MI. DIST: 02-2 SR: 1009  
 LEFT MUN: MORRIS T RIGHT MUN: MORRIS T

Location	Segment ID	Length	Material	Installation Date	Notes
NC DEER CREEK RD MAIN ST (SR0053 SEG 0670/0000)	0070/0000	0040	015" DIA CIRC METAL	1999	LENGTH(AH 3210 BK 2424)
	0060/2374	0040	015" DIA CIRC METAL	1999	
	0060/1757	0040	015" DIA CIR PLASTIC	2006	
	0060/1600	0040	015" DIA CIR PLASTIC	2006	
	0060/0590	0045	018" DIA CIRC METAL	UNKN	
	0060/0203	0035	018" DIA CIRC METAL	UNKN	
	016070 FT	016070 FT	2 0 17061 0 00 0168+33		VILLAGE: MORRISDALE
	0060/0000	0040	018" DIA CIRC METAL	UNKN	LENGTH(AH 2424 BK 3946)
	0050/3855	0045	018" DIA CIRC METAL	UNKN	
	0050/3248	0040	018" DIA CIRC METAL	1999	
STONE ST (T686)	0050/2853	0035	018" DIA CIRC METAL	1999	
	0050/2035	0040	018" DIA CIRC METAL	UNKN	
	0050/1845	0040	018" DIA CIRC METAL	1999	
	0050/1280	0030	015" DIA CIR PLASTIC	2006	
	0050/0799	0030	015" DIA CIR PLASTIC	2006	
	012124 FT	012124 FT	2 0 17061 0 00 0129+13		
	0050/0000	0035	015" DIA CIRC METAL	UNKN	LENGTH(AH 3946 BK 3383)
	0040/3038	0035	015" DIA CIRC METAL	UNKN	
EAGLE ST (T695)	0040/2355	0035	015" DIA CIRC METAL	UNKN	
	0040/2218	0035	015" DIA CIRC METAL	UNKN	
PARDEE RD (T908) TO/FROM PARDEE RD (CONN)	0040/2125	0075	024" DIA CAST IRON	UNKN	

DIR: B TOTAL LEN: 14.430 MI. DIST: 02-2 SR: 1009  
 LEFT MUN: MORRIS T RIGHT MUN: MORRIS T



0040/2098 TO/FROM OAKGROVES RD  
 (CONN)  
 OAK GROVES RD  
 0040/1993 (T694)

0040/1911 BMS EN 17/1009/0040/1885  
 2 0 17061 0 00 0114+08  
 P3  
 HAWK RUN

0040/1885 BMSBG 17/1009/0040/1885  
 018 " DIA CIR PLASTIC

0040/1590 LEN=0040 INSTALLED UNKN

0040/0590 015 " DIA CIRC METAL  
 LEN=0040 INSTALLED 1999

0040/0396 015 " DIA CIRC METAL  
 LEN=0030 INSTALLED 1999  
 CONN FOR SR 1009 AND 20

0040/0254 (CONN)  
 018 " DIA CIRC METAL

0040/0217 LEN=0030 INSTALLED 1999  
 018 " DIA CIR PLASTIC

0040/0061 LEN=0040 INSTALLED 2001  
 008741 FT 2 0 17061 0 00 0095+25  
 HARDSCRABLE RD  
 (SR2035 SEG 0030/0000)

0040/0000 LENGTH(AH 3383 BK 2435)  
 018 " DIA CIR PLASTIC

0030/2408 LEN=0060 INSTALLED 2001  
 018 " DIA CIR PLASTIC

0030/2225 LEN=0040 INSTALLED 2022  
 018 " DIA CIRC METAL

0030/2061 LEN=0045 INSTALLED UNKN  
 018 " DIA CIRC METAL

0030/1966 LEN=0050 INSTALLED UNKN  
 018 " DIA CIR PLASTIC

0030/1869 LEN=0050 INSTALLED UNKN  
 UNKNOWN RD

0030/1664 (TWP)  
 HAWK RUN  
 STRUCTURE LENGTH 21 FT

0030/1579 BMSID 17/1009/0030/1579

0030/1109 MFC BEGIN = D  
 018 " DIA CIR PLASTIC

0030/0968 LEN=0044 INSTALLED 2006

008741 FT











PARDEE RD  
 (SR2036 SEG 0012/1679) 0030/1109

DIR: B TOTAL LEN: 14.430 MI. DIST: 02-2 SR: 1009  
 LEFT MUN: MORRIS T RIGHT MUN: MORRIS T

Stationing	Description	Material	Length	Installation
006306 FT	0030/0114	018" DIA CIR PLASTIC	LEN=0030	INSTALLED 2006
	006306 FT	2 0 17061 0 00 0070+70		
	0030/0000	LENGTH(AH 2435 BK 3359)		
	0020/2785	018" DIA CIR PLASTIC	LEN=0030	INSTALLED 1999
	0020/2425	018" DIA CIR PLASTIC	LEN=0040	INSTALLED 2006
	0020/2047	018" DIA CIR PLASTIC	LEN=0040	INSTALLED 2006
	0020/1367	015" DIA CIR PLASTIC	LEN=0040	INSTALLED 2006
	0020/1229	DER DR (GOVT)		
	0020/1039	015" DIA CIRC METAL	LEN=0035	INSTALLED UNKN
	0020/0675	018" DIA CIR PLASTIC	LEN=0040	INSTALLED 2006
	0020/0209	018" DIA CIR PLASTIC	LEN=0035	INSTALLED 2006
	0020/0012	018" DIA CIR PLASTIC	LEN=0040	INSTALLED 2006
2 0 17061 0 00 0036+77 002947 FT	0020/0000	LENGTH(AH 3359 BK 2947)		
SIXTH ST (T681)	0010/2669	015" DIA CIRC METAL	LEN=0033	INSTALLED 2002
	0010/2189	036" DIA CIRC METAL	LEN=0060	INSTALLED 1999
FOURTH ST (T970)	0010/1553			
	0010/1043	018" DIA CIR PLASTIC	LEN=0040	INSTALLED 2001
	0010/0727	018" DIA CIR PLASTIC	LEN=0035	INSTALLED 2006
	0010/0626	018" DIA CIR PLASTIC	LEN=0040	INSTALLED 1999
	0010/0405	018" DIA CIR PLASTIC	LEN=0040	INSTALLED 2006
	0010/0292	018" DIA CIRC METAL	LEN=0030	INSTALLED UNKN
000000 FT	000000 FT	2 0 17061 0 00 0000+00		
		VILLAGE: HAWK RUN		
		NC EMPIRE RD		
POWELL ST (SR2036 SEG 0010/0729)	0010/0000	POWELL ST (SR2036 SEG 0010/0729)		
SECOND ST (T689)	0010/0000	MFC BEGIN = E		
	0010/0000	LENGTH(AH 2947 BK 0000)		

EXTRACT DATE: 12/18/2023 ROADWAY MANAGEMENT SYSTEM PAGE NUMBER: 341  
PRINT DATE: 12/19/2023 SLD COUNTY/SR - ANNUAL PRINT COUNTY: CLEARFIELD

DIR: B TOTAL LEN: .013 MI. DIST: 02-2 SR: 1008  
LEFT MUN: GOSHEN T RIGHT MUN: GOSHEN T

000068	FT		000068	FT	
000068	FT		7190/0000	LENGTH(AH 3408 BK 2943)	
000068	FT		000068	FT	
000068	FT		7180/0000	LENGTH(AH 2943 BK 2899)	
000068	FT		000068	FT	
000068	FT		7170/0000	LENGTH(AH 2899 BK 3063)	
000068	FT		000068	FT	
000068	FT		7160/0000	LENGTH(AH 3063 BK 2653)	
000068	FT		000068	FT	
000068	FT		7150/0000	LENGTH(AH 2653 BK 0111)	
			000068	FT	
			7142/0000	LENGTH(AH 0111 BK 2821)	

DIR: B TOTAL LEN: .013 MI. DIST: 02-2 SR: 1008  
 LEFT MUN: GOSHEN T RIGHT MUN: GOSHEN T

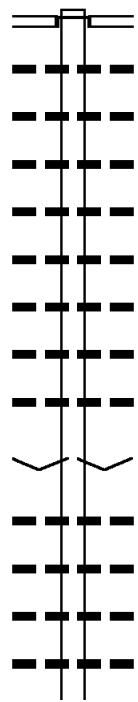
000068	FT	000068	FT	7140/0000	LENGTH(AH 2821 BK 2487)
000068	FT	000068	FT	7130/0000	LENGTH(AH 2487 BK 2330)
000068	FT	000068	FT	7120/0000	LENGTH(AH 2330 BK 1974)
000068	FT	000068	FT	7110/0000	LENGTH(AH 1974 BK 2770)
000068	FT	000068	FT	7100/0000	LENGTH(AH 2770 BK 2918)
000068	FT	000068	FT	7090/0000	LENGTH(AH 2918 BK 3134)
000068	FT	000068	FT	7080/0000	LENGTH(AH 3134 BK 2308)
000068	FT	000068	FT	7070/0000	LENGTH(AH 2308 BK 2598)
000068	FT	000068	FT	7060/0000	LENGTH(AH 2598 BK 3337)
000068	FT	000068	FT	7052/0000	LENGTH(AH 3337 BK 0024)
					BMSSEN 17/1008/0050/0000
					LITTLE TROUT RUN RD
000044	FT	0050/0024	(T999)		
		000044	FT	2 0 17 126 0 00 04 13+90	
					LITTLE TROUT RUN RD
					(T999)
					LITTLE TROUT RUN
					BMSBG 17/1008/0050/0000
000044	FT	0050/0000	LENGTH(AH 0024 BK 3631)		
000044	FT	000044	FT	7040/0000	LENGTH(AH 3631 BK 2495)
000044	FT	000044	FT	7030/0000	LENGTH(AH 2495 BK 1435)
000044	FT	000044	FT	7024/0000	LENGTH(AH 1435 BK 0044)
					BMSSEN 17/1008/0020/0000
					LITTLE TROUT RUN RD
000000	FT	0020/0044	(T999)		
		000000	FT	2 0 17 126 0 00 04 89+88	
					LITTLE TROUT RUN RD
					LITTLE TROUT RUN RD
					(T999)
					TROUT RUN
					BMSBG 17/1008/0020/0000
					MFC BEGIN = E
000000	FT	0020/0000	LENGTH(AH 0044 BK 1346)		
000000	FT	000000	FT	7020/0000	LENGTH(AH 1346 BK 0386)
000000	FT	000000	FT	7010/0000	LENGTH(AH 0386 BK 0000)

EXTRACT DATE: 12/18/2023      ROADWAY MANAGEMENT SYSTEM      PAGE NUMBER: 339  
 PRINT DATE: 12/19/2023      SLD COUNTY/SR - ANNUAL PRINT      COUNTY: CLEARFIELD  
 DIR: B      TOTAL LEN: .000 MI.      DIST: 02-2      SR: 1007  
 LEFT MUN: GOSHEN T      RIGHT MUN: GOSHEN T

000000	FT		000000	FT	
000000	FT	■	7070/0000	LENGTH(AH 3039 BK 2520)	
		::	000000	FT	
000000	FT	■	7060/0000	LENGTH(AH 2520 BK 2509)	
		::	000000	FT	
000000	FT	■	7050/0000	LENGTH(AH 2509 BK 2547)	
		::	000000	FT	
000000	FT	■	7040/0000	LENGTH(AH 2547 BK 2702)	
		::	000000	FT	
000000	FT	■	7032/0000	LENGTH(AH 2702 BK 0642)	
		::	000000	FT	
000000	FT	■	7030/0000	LENGTH(AH 0642 BK 2294)	
		::	000000	FT	
000000	FT	■	7020/0000	LENGTH(AH 2294 BK 2872)	
		::	000000	FT	
000000	FT	■	7010/0000	LENGTH(AH 2872 BK 0000)	

041126 FT

041126 FT  
 INTER-AHD



038625 FT

5

Segment ID	Length (FT)	Material	Installation	Year
0170/2501				
0170/2415		018 " DIA	CIRC CONCR	1998
0170/1931		015 " DIA	CIR UNKNOWN	
0170/1619		015 " DIA	CIRC CONCR	UNKN
0170/1115		015 " DIA	CIRC CONCR	UNKN
0170/0940		015 " DIA	CIRC CONCR	UNKN
0170/0672		015 " DIA	CIRC CONCR	2003
0170/0455		015 " DIA	CIRC CONCR	2003
0170/0231		015 " DIA	CIRC CONCR	UNKN
038625 FT		2 0 17051	0 00 0419+64	
0170/0000		VILLAGE: SHAWVILLE	LENGTH(AH 2501 BK 2660)	
0160/2643		015 " DIA	CIR PLASTIC	
0160/2387		015 " DIA	CIRC CONCR	UNKN
0160/2136		015 " DIA	CIRC CONCR	UNKN
0160/1890		015 " DIA	CIRC CONCR	UNKN
		018 " DIA	CIR PLASTIC	

SR 0970 SH  
 (SR0970 SEG 0114/1058)  
 SHAWVILLE RD  
 (SR0879 SEG 0440/0000)  
 018 " DIA CIRC CONCR  
 LEN=0060 INSTALLED 1998  
 015 " DIA CIR UNKNOWN  
 LEN=0030 INSTALLED UNKN  
 015 " DIA CIRC CONCR  
 LEN=0045 INSTALLED UNKN  
 015 " DIA CIRC CONCR  
 LEN=0050 INSTALLED UNKN  
 015 " DIA CIRC CONCR  
 LEN=0055 INSTALLED UNKN  
 015 " DIA CIRC CONCR  
 LEN=0045 INSTALLED 2003  
 015 " DIA CIRC CONCR  
 LEN=0045 INSTALLED 2003  
 015 " DIA CIRC CONCR  
 LEN=0045 INSTALLED UNKN  
 2 0 17051 0 00 0419+64  
 VILLAGE: SHAWVILLE  
 LENGTH(AH 2501 BK 2660)  
 015 " DIA CIR PLASTIC  
 015 " DIA CIRC CONCR  
 LEN=0045 INSTALLED UNKN  
 015 " DIA CIRC CONCR  
 LEN=0045 INSTALLED UNKN  
 015 " DIA CIRC CONCR  
 LEN=0045 INSTALLED UNKN  
 015 " DIA CIRC CONCR  
 LEN=0030 INSTALLED UNKN  
 018 " DIA CIR PLASTIC

DIR: B TOTAL LEN: 7.789 MI. DIST: 02-2 SR: 1006  
 LEFT MUN: GOSHEN T RIGHT MUN: GOSHEN T

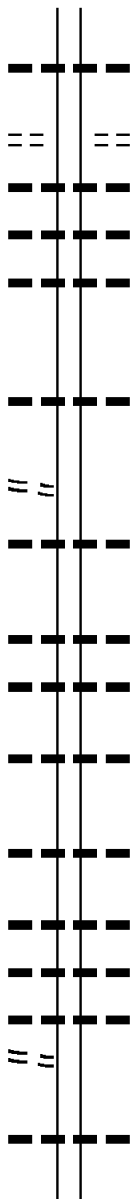
		0160/1640	LEN=0045	INSTALLED	UNKN
		0160/0505	015 "DIA	CIRC	CONCR
			LEN=0035	INSTALLED	UNKN
		0160/0015	015 "DIA	CIRC	CONCR
035965 FT		035965 FT	LEN=0035	INSTALLED	UNKN
		5 0160/0000	2 0 17051 0 00 0393+04	LENGTH(AH 2660 BK 2459)	
			015 "DIA	CIRC	METAL
		0150/2108	LEN=0035	INSTALLED	1983
			018 "DIA	CIRC	METAL
		0150/1593	LEN=0035	INSTALLED	1983
		0150/0532	015 "DIA	CIRC	METAL
033506 FT		033506 FT	LEN=0035	INSTALLED	1983
		5 0150/0000	2 0 17051 0 00 0368+45	LENGTH(AH 2459 BK 2335)	
		0140/1475	018 "DIA	CIRC	METAL
			LEN=0035	INSTALLED	1983
		0140/1044	015 "DIA	CIRC	METAL
			LEN=0035	INSTALLED	1983
		0140/0179	COONS RD		
2 0 17051 0 00 0345+12	031171 FT	031171 FT	(T633)		
HAINSEY RD		5 0140/0000	LENGTH(AH 2335 BK 2149)		
(T635)	0140/0000		018 "DIA	CIR	PLASTIC
		0134/1995	LEN=0056	INSTALLED	UNKN
		0134/1245	018 "DIA	CIR	PLASTIC
			LEN=0035	INSTALLED	2022
		0134/0722	018 "DIA	CIR	PLASTIC
			LEN=0035	INSTALLED	UNKN
029022 FT		029022 FT	2 0 17051 0 00 0324+52		
			018 "DIA	CIR	PLASTIC
		5 0134/0000	LEN=0040	INSTALLED	UNKN
			LENGTH(AH 2149 BK 1952)		
		0130/0982	018 "DIA	CIR	PLASTIC
			LEN=0060	INSTALLED	UNKN
		0130/0135	015 "DIA	CIRC	METAL
027070 FT		027070 FT	LEN=0050	INSTALLED	1997
			2 0 17051 0 00 0305+00		



DIR: B TOTAL LEN: 7.789 MI. DIST: 02-2 SR: 1006  
 LEFT MUN: GOSHEN T RIGHT MUN: GOSHEN T

MCGEORGE RD  
(T874)

0120/2505



5 0130/0000 LENGTH(AH 1952 BK 3567)  
 018 "DIA CIRC METAL  
 0120/3236 LEN=0030 INSTALLED UNKN

0120/2505 JERRY RUN RD  
(T623)

0120/1944 015 "DIA CIRC METAL  
 LEN=0045 INSTALLED 1945  
 0120/1377 024 "DIA CIRC CONCR  
 LEN=0037 INSTALLED 2006  
 0120/0824 018 "DIA CIR PLASTIC  
 LEN=0035 INSTALLED UNKN

023503 FT

023503 FT 2 0 17051 0 00 0268+94  
 5 0120/0000 LENGTH(AH 3567 BK 3523)  
 018 "DIA CIR PLASTIC  
 0110/3299 LEN=0065 INSTALLED 1902

T LEE TAYLOR RD  
(T630)

0110/2263

0110/2259 018 "DIA CIRC METAL  
 LEN=0035 INSTALLED 1902

0110/1295 018 "DIA CIRC METAL  
 LEN=0042 INSTALLED UNKN  
 0110/0933 018 "DIA CIRC METAL  
 LEN=0050 INSTALLED UNKN

019980 FT

0110/0300 018 "DIA CIRC METAL  
 LEN=0050 INSTALLED UNKN  
 019980 FT 2 0 17051 0 00 0233+77  
 5 0110/0000 LENGTH(AH 3523 BK 3442)  
 018 "DIA CIRC METAL  
 0100/3232 LEN=0035 INSTALLED 1956

0100/2462 018 "DIA CIRC METAL  
 LEN=0035 INSTALLED 1956  
 0100/1885 018 "DIA CIRC METAL  
 LEN=0050 INSTALLED UNKN  
 0100/1485 018 "DIA CIRC METAL  
 LEN=0050 INSTALLED 1956

BANEYVILLE RD  
(T903)

0100/1452

0100/0644 018 "DIA CIR PLASTIC  
 LEN=0050 INSTALLED 2022

016538 FT

016538 FT 2 0 17051 0 00 0199+38

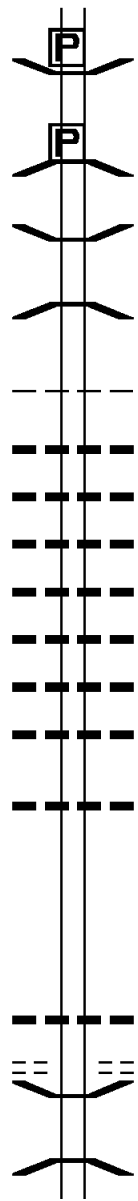
EXTRACT DATE: 12/18/2023  
PRINT DATE: 12/19/2023

ROADWAY MANAGEMENT SYSTEM  
SLD COUNTY/SR - ANNUAL PRINT

PAGE NUMBER: 335  
COUNTY: CLEARFIELD

DIR: B TOTAL LEN: 7.789 MI.  
LEFT MUN: GOSHEN T

DIST: 02-2 SR: 1006  
RIGHT MUN: GOSHEN T



0100/0000 LENGTH(AH 3442 BK 1592)  
BMSSEN 17/1006/0090/1288  
0090/1331 BRIDGE POSTED (TONS)  
0 0 00000 0 00 0000+00  
SGL 23 COMB 30  
LICK RUN  
0090/1288 BMSBG 17/1006/0090/1288

0090/0324 BMSSEN 17/1006/0090/0305  
0 0 00000 0 00 0000+00  
CRAWFORD RUN  
0090/0305 BMSBG 17/1006/0090/0305  
014946 FT 2 0 17051 0 00 0183+43

0090/0000 LENGTH(AH 1592 BK 2308)  
GOSHEN  
0080/2253 LAWRENCE T  
018 "DIA CIRC METAL  
LEN=0040 INSTALLED 1999  
0080/2106 018 "DIA CIRC METAL  
LEN=0040 INSTALLED 1999  
0080/1811 018 "DIA CIRC METAL  
LEN=0040 INSTALLED 1999  
0080/1608 018 "DIA CIRC METAL  
LEN=0050 INSTALLED 1999  
0080/1405 018 "DIA CIRC METAL  
LEN=0045 INSTALLED 1999  
0080/1230 018 "DIA CIRC METAL  
LEN=0043 INSTALLED 1998  
0080/1040 018 "DIA CIRC METAL  
LEN=0050 INSTALLED UNKN  
024 "DIA CIRC METAL  
0080/0886 LEN=0055 INSTALLED 1999

024 "DIA CIRC METAL  
LEN=0050 INSTALLED UNKN  
012638 FT 2 0 17051 0 00 0160+45

0080/0000 LENGTH(AH 2308 BK 3158)

0070/1150 018 "DIA CIRC CONCR  
LEN=0035 INSTALLED UNKN  
LICK RUN RD  
0070/0738 (T598)  
0070/0556 BMSSEN 17/1006/0070/0408  
2 0 17051 0 00 0132+85  
LR 1009 WB  
0070/0408 BMSBG 17/1006/0070/0408  
012 "DIA CIRC METAL

014946 FT

012638 FT

PIFER RD  
(T611)

0070/0738

DIR: B TOTAL LEN: 7.789 MI. DIST: 02-2 SR: 1006  
 LEFT MUN: LAWRENCE T RIGHT MUN: LAWRENCE T

Stationing	Length	Material	Installation
0070/0396	LEN=0030	018" DIA CIRC CONCR	INSTALLED 1999
0070/0187	LEN=0035	024" DIA CIRC CONCR	INSTALLED 1999
0070/0155	BMS EN 17/1006/0070/0000		
009480 FT	2 0 17051 0 00 0128+83		
	LR 1009 EB		
	BMSBG 17/1006/0070/0000		
0070/0000	LENGTH(AH 3158 BK 2802)		
0060/2745	LEN=0050	024" DIA CIRC CONCR	INSTALLED 1999
0060/2607	LEN=0040	024" DIA CIRC CONCR	INSTALLED 1999
0060/2560		BOWMAN'S HILL RD (T610)	
		018" DIA CIR PLASTIC	
0060/1111	LEN=0030		INSTALLED 1999
		NC GOSHEN RD	
006678 FT	2 0 17051 0 00 0100+90		
0060/0000	LENGTH(AH 2802 BK 3127)		
0050/2658	LEN=0035	018" DIA CIR PLASTIC	INSTALLED 1999
0050/2318	LEN=0050	018" DIA CIR PLASTIC	INSTALLED 2013
0050/2186	LEN=0035	018" DIA CIRC METAL	INSTALLED 1999
0050/1300	LEN=0040	018" DIA CIR PLASTIC	INSTALLED UNKN
0050/1260	LEN=0050	018" DIA CIR PLASTIC	INSTALLED UNKN
0050/1221	LEN=0035	018" DIA CIR PLASTIC	INSTALLED 1981
0050/0897	LEN=0050	048" DIA CIRC CONCR	INSTALLED UNKN
0050/0495	LEN=0050	018" DIA CIR PLASTIC	INSTALLED 2005
		015" DIA CIRC METAL	
0050/0360	LEN=0055		INSTALLED UNKN
003551 FT			
0050/0000	LENGTH(AH 3127 BK 1952)		
0040/1944	LEN=0055	024" DIA CIRC METAL	INSTALLED 1999

MOUNT JOY RD (T609)

0060/0814  
006678 FT

BUCKHORN DR (T254)

0050/0477











2 0 17051 0 00 0069+63  
LAUREL LN (T253)

003551 FT  
0050/0000

DIR: B TOTAL LEN: 7.789 MI. DIST: 02-2 SR: 1006  
 LEFT MUN: LAWRENCE T RIGHT MUN: LAWRENCE T

STREET NAME	SEGMENT	START	END	TYPE	DESCRIPTION	DATE	STATUS	
HAZEL ST (T891)	0040/0923	0040/1794	0040/1729	024" DIA	CIRC METAL	1999	INSTALLED	
		0040/1729	0040/1242	018" DIA	CIRC CONCR	1999	INSTALLED	
		0040/1242	0040/0933	018" DIA	CIR PLASTIC	2017	INSTALLED	
		0040/0933	0040/0923	024" DIA	CIRC CONCR	1999	INSTALLED	
CENTER ST (T970)	0040/0473	0040/0923	0040/0599	ELEMENTARY SCHOOL RD (TWP)				
		0040/0599	0040/0494	015" DIA	CIRC CONCR	1999	INSTALLED	
		0040/0494	0040/0473	018" DIA	CIRC CONCR	1999	INSTALLED	
UNKNOWN AL (TWP)	0040/0239 001599 FT	0040/0473	0040/0337	(TBK) HIGH LEVEL RD (T990)				
		0040/0337	001599 FT	015" DIA	CIRC CONCR	1999	INSTALLED	
LINWOOD ST (T888)	0040/0000	2 0 17051	0 00 0050+11	(APRA) E M BROWN INC E M BROWN INC RD (PRDR)				
		POE	5 0040/0000	LENGTH(AH 1952 BK 1266)				
UNKNOWN AL (TWP)	0034/1041							
MOOSE ST (T886)	0034/0835							
	000333 FT	0034/0661	0034/0435	018" DIA	CIR PLASTIC	1969	INSTALLED	
		0034/0435	0034/0341	024" DIA	CIR PLASTIC	UNKN	INSTALLED	
		0034/0341	0034/0041	(AAR 1487 14C) #TRKS 01				
		0034/0041	000333 FT	015" DIA	CIRC CONCR	UNKN	INSTALLED	
WEST FRONT ST (SR1013 SEG 0020/0544)	0034/0000	2 0 17051	0 00 0037+58	WEST FRONT ST (TWP)				
		5 0034/0000	0012/0220	LENGTH(AH 1266 BK 0333)				
		0012/0220	0012/0093	018" DIA	CIRC CONCR	2002	INSTALLED	
	000000 FT	0012/0093	000000 FT	018" DIA	CIRC CONCR	2002	INSTALLED	
		000000 FT	NC MO	2 0 17086	0 00 0000+67	UNT JOY RD SR 1001 SH (SR1001 SEG 0112/0765)		
		5 0012/0000		MFC BEGIN = D LENGTH(AH 0333 BK 0000)				







DIR: B TOTAL LEN: 1.538 MI. DIST: 02-2 SR: 1005  
 LEFT MUN: LAWRENCE T RIGHT MUN: LAWRENCE T

	008120 FT		008120 FT	LENGTH(AH 1093 BK 0964)
	008120 FT		7082/0000	
	008120 FT		008120 FT	LENGTH(AH 0964 BK 0313)
	008120 FT		7080/0000	
	008120 FT		008120 FT	LENGTH(AH 0313 BK 3498)
	008120 FT		7070/0000	
	008120 FT		008120 FT	LENGTH(AH 3498 BK 3416)
	008120 FT		7060/0000	
	008120 FT		008120 FT	LENGTH(AH 3416 BK 0537)
	008120 FT		7050/0000	
	008120 FT		008120 FT	LTH AH 000537 BK 001239
	008120 FT		7040/0000	
	008120 FT		008120 FT	LTH AH 001239 BK 002622
	008120 FT		7034/0000	
CROOKED SEWER RD			INTER-AHD	CROOKED SEWER RD
(SR0153 SEG 0330/3742)	0030/2622		0030/2622	(SR0153 SEG 0330/3742)

DIR: B TOTAL LEN: 1.538 MI. DIST: 02-2 SR: 1005  
 LEFT MUN: LAWRENCE T RIGHT MUN: LAWRENCE T

	0030/2592	018 "DIA LEN=0040	CIRC OTHER INSTALLED UNKN
	0030/1988	018 "DIA LEN=0045	CIR PLASTIC INSTALLED UNKN
	0030/1554	018 "DIA LEN=0050	CIR PLASTIC INSTALLED 2005
	0030/1369	015 "DIA LEN=0035	CIRC METAL INSTALLED 1999
		CLOVER HILL RD (T583) NC BEE HILL RD	
005498 FT	005498 FT	2 0 17080	0 00 0055+02
	0030/0000	LENGTH(AH 2622 BK 2589)	
	0020/2459	018 "DIA LEN=0040	CIR PLASTIC INSTALLED 2005
	0020/1967	018 "DIA LEN=0050	CIRC CONCR INSTALLED 1997
	0020/1567	048 "DIA LEN=0040	CIRC CONCR INSTALLED UNKN
	0020/1249	018 "DIA LEN=0035	CIRC CONCR INSTALLED UNKN
	0020/0605	018 "DIA LEN=0035	CIRC CONCR INSTALLED UNKN
002909 FT	002909 FT	2 0 17080	0 00 0029+17
	0020/0000	LENGTH(AH 2589 BK 2909)	
	0010/2788	024 "DIA LEN=0010	CIR PLASTIC INSTALLED 2003
KNOTTY PINE RD (T561)	0010/2408		
	0010/1773	018 "DIA LEN=0040	CIR PLASTIC INSTALLED UNKN
	0010/0517	012 "DIA LEN=0030	CIR PLASTIC INSTALLED 1999
	0010/0050	015 "DIA LEN=0035	CIRC CONCR INSTALLED UNKN
000000 FT	000000 FT	2 0 17080	0 00 0000+00
		NC CLOVER HILL RD INTER-BK SCRIBBERS RD (T864) MFC BEGIN = E	
BLOOM RD (T562)	0010/0000	0010/0000	LENGTH(AH 2909 BK 0000)

EXTRACT DATE: 12/18/2023 ROADWAY MANAGEMENT SYSTEM PAGE NUMBER: 330  
 PRINT DATE: 12/19/2023 SLD COUNTY/SR - ANNUAL PRINT COUNTY: CLEARFIELD  
 DIR: B TOTAL LEN: 1.548 MI. DIST: 02-2 SR: 1004  
 LEFT MUN: LAWRENCE T RIGHT MUN: LAWRENCE T

	008173 FT		008173 FT	BIGLER AV (SR0322 SEG 0471/0947) (SR0322 SEG 0470/0947)
			0090/1032	
			0090/0038 007141 FT	018 "DIA CIR PLASTIC LEN=0030 INSTALLED 2021
2 0 17119 0 00 0055+35	007141 FT		0090/0000	LENGTH(AH 1032 BK 3984)
FOURTEENTH ST (T246) UNKNOWN AL (BORO)	0090/0000		0080/3778	
	0080/3778		0080/3663	018 "DIA CIR PLASTIC LEN=0030 INSTALLED 2021
DOREY ST (BORO)	0080/3653		0080/3653	UNKNOWN AL (TWP)

DIR: B TOTAL LEN: 1.548 MI. DIST: 02-2 SR: 1004  
 LEFT MUN: LAWRENCE T RIGHT MUN: LAWRENCE T

THIRTEENTH ST (BORO)	0080/3572	==			
			==	0080/3456	UNKNOWN AL (TWP)
UNKNOWN AL (BORO)	0080/3368	==			
			==	0080/3273	WRIGLEY ST (T594)
			---	0080/3234	018 " DIA CIR PLASTIC LEN=0036 INSTALLED 2021
			---	0080/3185	024 " DIA CIR PLASTIC LEN=0030 INSTALLED 2021
TWELFTH ST (BORO)	0080/3181	==			
			---	0080/3170	036 " DIA CIRC METAL LEN=0040 INSTALLED UNKN
			---	0080/3080	LAWRENCE CLEARFIELD B
UNKNOWN AL (BORO)	0080/3008	==			
			==	0080/2928	REIGHARD ST (BORO)
ELEVENTH ST (BORO)	0080/2789	==			
			---	0080/2764	018 " DIA CIR PLASTIC LEN=0024 INSTALLED 2021
UNKNOWN AL (BORO)	0080/2594	==			
TENTH ST (BORO)	0080/2521	==			
			---	0080/2495	018 " DIA CIR PLASTIC LEN=0024 INSTALLED 2021
UNKNOWN AL (BORO)	0080/2299	==			
NINTH ST (BORO)	0080/2027	==			
EIGHTH ST (BORO)	0080/1649	==			
FAIRVIEW AV (BORO)	0080/1490	==			
			==	0080/1126	HIGH ST (BORO)
PINE ST (BORO)	0080/0910	==			
			---	0080/0487	018 " DIA CIR PLASTIC LEN=0032 INSTALLED 2021
LOCUST ST (BORO)	0080/0461	==			
			---	0080/0111	018 " DIA CIR PLASTIC LEN=0032 INSTALLED 2021



EXTRACT DATE: 12/18/2023  
PRINT DATE: 12/19/2023

ROADWAY MANAGEMENT SYSTEM  
SLD COUNTY/SR - ANNUAL PRINT

PAGE NUMBER: 328  
COUNTY: CLEARFIELD

DIR: B TOTAL LEN: 1.548 MI.  
LEFT MUN: CLEARFIELD B

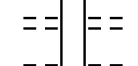
DIST: 02-2 SR: 1004  
RIGHT MUN: CLEARFIELD B

003157 FT

003157 FT 2 0 17119 0 00 0015+47  
NC WO OODLAND RD



CLARK ST  
(BORO)  
LENGTH(AH 3984 BK 0574)  
015 "DIA CIRC METAL  
LEN=0040 INSTALLED UNKN



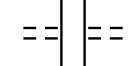
0070/0565 FIFTH ST  
(BORO)  
0070/0373 ULERICH AV  
(BORO)

002583 FT

002583 FT 2 0 17119 0 00 0009+67  
FOURTH ST  
(BORO)



0070/0000 LENGTH(AH 0574 BK 0970)  
015 "DIA CIRC CONCR  
LEN=0035 INSTALLED UNKN



0060/0757 TEMPLE AV  
(BORO)  
0060/0729 015 "DIA CIR PLASTIC  
LEN=0035 INSTALLED UNKN



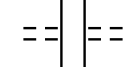
0060/0581 015 "DIA CIR PLASTIC  
LEN=0035 INSTALLED UNKN



0060/0500 THIRDS ST  
(BORO)  
LEN=0030 INSTALLED UNKN



0060/0479 015 "DIA CIRC METAL  
LEN=0035 INSTALLED UNKN



0060/0267 HEALY AL  
(BORO)  
0060/0245 2 0 17119 0 00 0000+00  
SECOND ST  
(SR0153 SEG 0400/0000)

001613 FT



0060/0000 LENGTH(AH 0970 BK 0484)  
015 "DIA CIRC METAL  
LEN=0040 INSTALLED UNKN



0050/0410 VANVALZAH AV  
(BORO)  
0050/0239 015 "DIA CIRC METAL  
LEN=0035 INSTALLED UNKN



0050/0010 2 0 17040 0 03 0360+95  
FRONT ST  
(SR0153 SEG 0401/0000)

001129 FT



0050/0000 LENGTH(AH 0484 BK 1039)  
015 "DIA CIRC ALUMIN  
LEN=0035 INSTALLED UNKN



0040/0843 015 "DIA CIRC CONCR  
LEN=0035 INSTALLED UNKN



0040/0841 015 "DIA CIRC CONCR  
LEN=0035 INSTALLED UNKN

DIR: B TOTAL LEN: 1.548 MI. DIST: 02-2 SR: 1004  
 LEFT MUN: CLEARFIELD B RIGHT MUN: CLEARFIELD B

WATER ST  
 (BORO)

0040/0793

2 0 17040 0 03 0350+59 000090 FT  
 TURNPIKE AV  
 (BORO)  
 MARKET ST  
 (BORO)

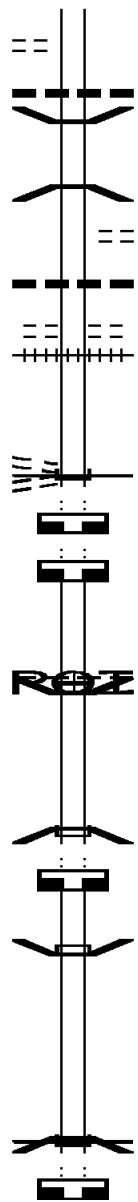
0040/0000  
 000090 FT  
 000090 FT

000075 FT

000075 FT

000000 FT

000000 FT



0040/0759 015 " DIA CIRC CONCR  
 0040/0680 LEN=0035 INSTALLED UNKN  
 BMSSEN 17/1004/0040/0358  
 2 0 17040 0 03 0354+23  
 W BR SUSQUEHANNA RIVER  
 0040/0358 BMSBG 17/1004/0040/0358  
 FIRST AV  
 0040/0303 (BORO)  
 015 " DIA CIRC CONCR  
 0040/0244 LEN=0035 INSTALLED UNKN  
 SECOND AV  
 0040/0043 (BORO)  
 0040/0014 (AAR 148711G)#TRKS 01  
 NC MARKET ST  
 INTER-BK GULICH AV  
 (BORO)  
 MFC BEGIN = C  
 0040/0000 5 0040/0000 LENGTH(AH 1039 BK 0074)  
 000090 FT 000090 FT  
 7030/0000 LENGTH(AH 0074 BK 0100)  
 000090 FT  
 7022/0000 LENGTH(AH 0100 BK 0015)  
 (APRA) PA ARMY NATIONAL  
 BMSSEN 17/1004/0020/0000  
 INTER-AHD COAL HILL RD  
 (T248)  
 0020/0015 0020/0015 LAWRENCE T  
 000075 FT 2 0 17040 0 02 0256+36  
 INTER-BK COAL HILL RD  
 (T248)  
 BRANCH MONTGOMERY RUN  
 0020/0000 5 0020/0000 BMSBG 17/1004/0020/0000  
 000075 FT LENGTH(AH 0015 BK 0100)  
 7012/0000 LENGTH(AH 0100 BK 0075)  
 BMSSEN 17/1004/0010/0000  
 INTER-AHD COAL HILL RD  
 0010/0075 (T248)  
 000000 FT 2 0 17040 0 02 0252+18  
 NC COAL HILL RD  
 INTER-BK COAL HILL RD  
 (T248)  
 MONTGOMERY CREEK  
 BMSBG 17/1004/0010/0000  
 MFC BEGIN = E  
 0010/0000 5 0010/0000 LENGTH(AH 0075 BK 0100)  
 000000 FT  
 7002/0000 LENGTH(AH 0100 BK 0000)

DIR: B TOTAL LEN: 3.927 MI. DIST: 02-2 SR: 1003  
 LEFT MUN: LAWRENCE T RIGHT MUN: LAWRENCE T

Location / Segment	Start Station	End Station	Length (FT)	Material / Notes
	020732	020732	0 FT	TWENTY EIGHTH DIVISION (SR0322 SEG 0361/0000)
	0080/1632	0080/1511	121 FT	TWENTY EIGHTH DIVISION (SR0322 SEG 0360/0000)
	0080/1379	0080/1379	0 FT	018 " DIA CIR PLASTIC LEN=0066 INSTALLED 2018
RAMP A RD (SR9112 SEG 0010/0245)	0080/1359	0080/1035	324 FT	018 " DIA CIRC METAL LEN=0056 INSTALLED 1997
WYOMING DR (TWP )	0080/0977	0080/0687	290 FT	024 " DIA CIR PLASTIC LEN=0056 INSTALLED 2018
	0080/0365	0080/0365	0 FT	018 " DIA CIR PLASTIC LEN=0050 INSTALLED 2018
	019100	0080/0000	19100 FT	2 0 17084 0 00 0205+01 LENGTH(AH 1632 BK 2130)
	0070/2000	0070/2000	0 FT	060 " DIA CIR PLASTIC LEN=0065 INSTALLED 2022
	0070/1910	0070/1910	0 FT	018 " DIA CIR PLASTIC LEN=0035 INSTALLED UNKN
	0070/1684	0070/1684	0 FT	024 " DIA CIRC METAL LEN=0040 INSTALLED 1999
HOOVER NELSON RD (TWP )	0070/0711	0070/0711	0 FT	
	016970	0070/0000	16970 FT	2 0 17084 0 00 0183+71 LENGTH(AH 2130 BK 3004)

DIR: B TOTAL LEN: 3.927 MI. DIST: 02-2 SR: 1003  
 LEFT MUN: LAWRENCE T RIGHT MUN: LAWRENCE T

Location	Stationing	Material	Length	Notes
	0060/1808	018 " DIA CIR PLASTIC	LEN=0050	INSTALLED 2022
	0060/1057	024 " DIA CIR PLASTIC	LEN=0060	INSTALLED 2012
	0060/0606	024 " DIA CIR PLASTIC	LEN=0050	INSTALLED UNKN
	0060/0305	(APRA) UMI MOTORSPORTS		UMI MOTORSPORTS PARK
POE	0060/0305	(PRDR)		
013966 FT	013966 FT	2 0 17084 0 00		0153+67 NELSON RD (T604)
	0060/0000	LENGTH(AH 3004 BK 2833)		
	0050/1260	018 " DIA CIR PLASTIC	LEN=0045	INSTALLED 2004
	0050/1006	ZION VIEW DR (TWP )		
	0050/0626	018 " DIA CIR PLASTIC	LEN=0040	INSTALLED UNKN
104TH CAVALRY RD (T507)	0050/0207			
	0050/0191	018 " DIA CIR PLASTIC	LEN=0050	INSTALLED 2009
	0050/0155	018 " DIA CIR PLASTIC	LEN=0045	INSTALLED UNKN
011133 FT	011133 FT	2 0 17084 0 00		0125+03
	0050/0000	LENGTH(AH 2833 BK 2561)		
	0040/1435	018 " DIA CIR PLASTIC	LEN=0040	INSTALLED 2015
	0040/0205	015 " DIA CIR PLASTIC	LEN=0045	INSTALLED 1997
008572 FT	008572 FT	2 0 17084 0 00		0099+39 NC MOUNT ZION RD
	0040/0000	LENGTH(AH 2561 BK 2268)		
	0030/1845	018 " DIA CIR PLASTIC	LEN=0035	INSTALLED 2022
MANN RD				

DIR: B TOTAL LEN: 3.927 MI. DIST: 02-2 SR: 1003  
 LEFT MUN: LAWRENCE T RIGHT MUN: LAWRENCE T

Stationing	Notes	Stationing	Description
(T508) 0030/1063	POI	0030/1063	(APRA) HIDDEN VALLEY RA
006304 FT		006304 FT	2 0 17084 0 00 0076+86
		0030/0000	LENGTH(AH 2268 BK 3348)
			018 "DIA CIRC METAL
		0020/3165	LEN=0030 INSTALLED UNKN
			EVERGREEN DR
		0020/2508	(TWP)
			018 "DIA CIR PLASTIC
		0020/2050	LEN=0040 INSTALLED 2002
			(APRA) NOVEY RECYCLING
			NOVEY RECYCLING DR
		0020/1670	(PRDR)
			018 "DIA CIR PLASTIC
		0020/1010	LEN=0040 INSTALLED UNKN
			018 "DIA CIR PLASTIC
		0020/0612	LEN=0060 INSTALLED 1998
			018 "DIA CIRC METAL
		0020/0163	LEN=0040 INSTALLED 1999
			SUNSET RIDGE RD
		0020/0156	(TWP)
002956 FT		002956 FT	2 0 17084 0 00 0043+18
		0020/0000	LENGTH(AH 3348 BK 2956)
			018 "DIA CIRC METAL
		0010/2545	LEN=0050 INSTALLED 1997
			018 "DIA CIR PLASTIC
		0010/2120	LEN=0035 INSTALLED 2002
			015 "DIA CIRC METAL
		0010/1700	LEN=0050 INSTALLED UNKN
			015 "DIA CIRC METAL
		0010/0918	LEN=0040 INSTALLED UNKN
			015 "DIA CIRC METAL
		0010/0190	LEN=0025 INSTALLED UNKN
			GAULIN DR
		0010/0014	(TWP)
000000 FT		000000 FT	2 0 17084 0 00 0013+62
			NC MA MARTIN ST ET
			INTER-BK MARTIN ST
			(BORO)
			MFC BEGIN = D
		0010/0000	LENGTH(AH 2956 BK 0000)

EXTRACT DATE: 12/18/2023 ROADWAY MANAGEMENT SYSTEM PAGE NUMBER: 323  
PRINT DATE: 12/19/2023 SLD COUNTY/SR - ANNUAL PRINT COUNTY: CLEARFIELD  
DIR: B TOTAL LEN: 2.518 MI. DIST: 02-2 SR: 1002  
LEFT MUN: PIKE T RIGHT MUN: PIKE T

013294 FT



013294 FT  
INTER-AHD MCPHEARSON ST  
(T208)

EXTRACT DATE: 12/18/2023  
PRINT DATE: 12/19/2023

ROADWAY MANAGEMENT SYSTEM  
SLD COUNTY/SR - ANNUAL PRINT

PAGE NUMBER: 322  
COUNTY: CLEARFIELD

DIR: B TOTAL LEN: 2.518 MI.  
LEFT MUN: PIKE T

DIST: 02-2 SR: 1002  
RIGHT MUN: PIKE T

Stationing	Right-of-Way	Segment	Material	Length	Installed	Notes
0050/1949	---	WASHINGTON AV	(SR1001 SEG 0050/0000)			
0050/1937	---	015" DIA CIRC METAL	LEN=0045	2011		
0050/1632	==	LAWRENCE AV	(T789)			
0050/1338	---	024" DIA CIR PLASTIC	LEN=0045	1999		
0050/1303	==	CLARENDON AV	(T791)			
0050/1143	==	UNKNOWN AL	(TWP)			
0050/0983	==	POWELL AV	(T793)			
0050/0671	---	015" DIA CIRC METAL	LEN=0030	1999		
0050/0661	==	ROBINSON AV	(T795)			
0050/0450	---	018" DIA CIR PLASTIC	LEN=0040	2022		
0050/0150	---	018" DIA CIR PLASTIC	LEN=0040	2016		
0050/0098	==	CLARKS HILL RD	(T905)			
011345 FT						
011345 FT						
0050/0000	---	LENGTH(AH 1949 BK 2840)	030" DIA CIR PLASTIC			
0040/2700	---	PIKE	LEN=0040	2016		
0040/2214	---	LAWRENCE T	024" DIA CIR PLASTIC			
0040/2195	---	LEN=0033	INSTALLED UNKN			
0040/1216	---	015" DIA CIRC METAL	LEN=0030	1999		
008505 FT						
008505 FT						
0040/0000	---	VILLAGE: HYDE	NC MC			
0040/0000	---	PHEARSON ST	LENGTH(AH 2840 BK 2299)			
0030/2230	---	018" DIA CIRC METAL	LEN=0035	1999		
0030/1095	---	018" DIA CIR PLASTIC	LEN=0053	INSTALLED UNKN		

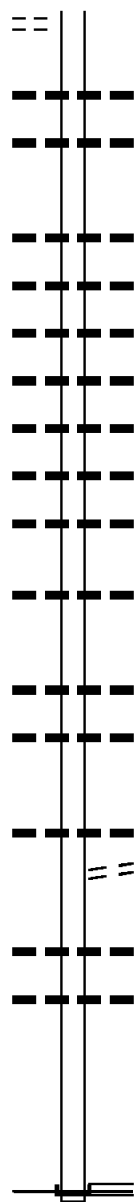
COAL HILL RD  
(T248)

104TH CAVALRY RD

DIR: B TOTAL LEN: 2.518 MI. DIST: 02-2 SR: 1002  
 LEFT MUN: LAWRENCE T RIGHT MUN: LAWRENCE T

(T507)

0030/1076



006206 FT

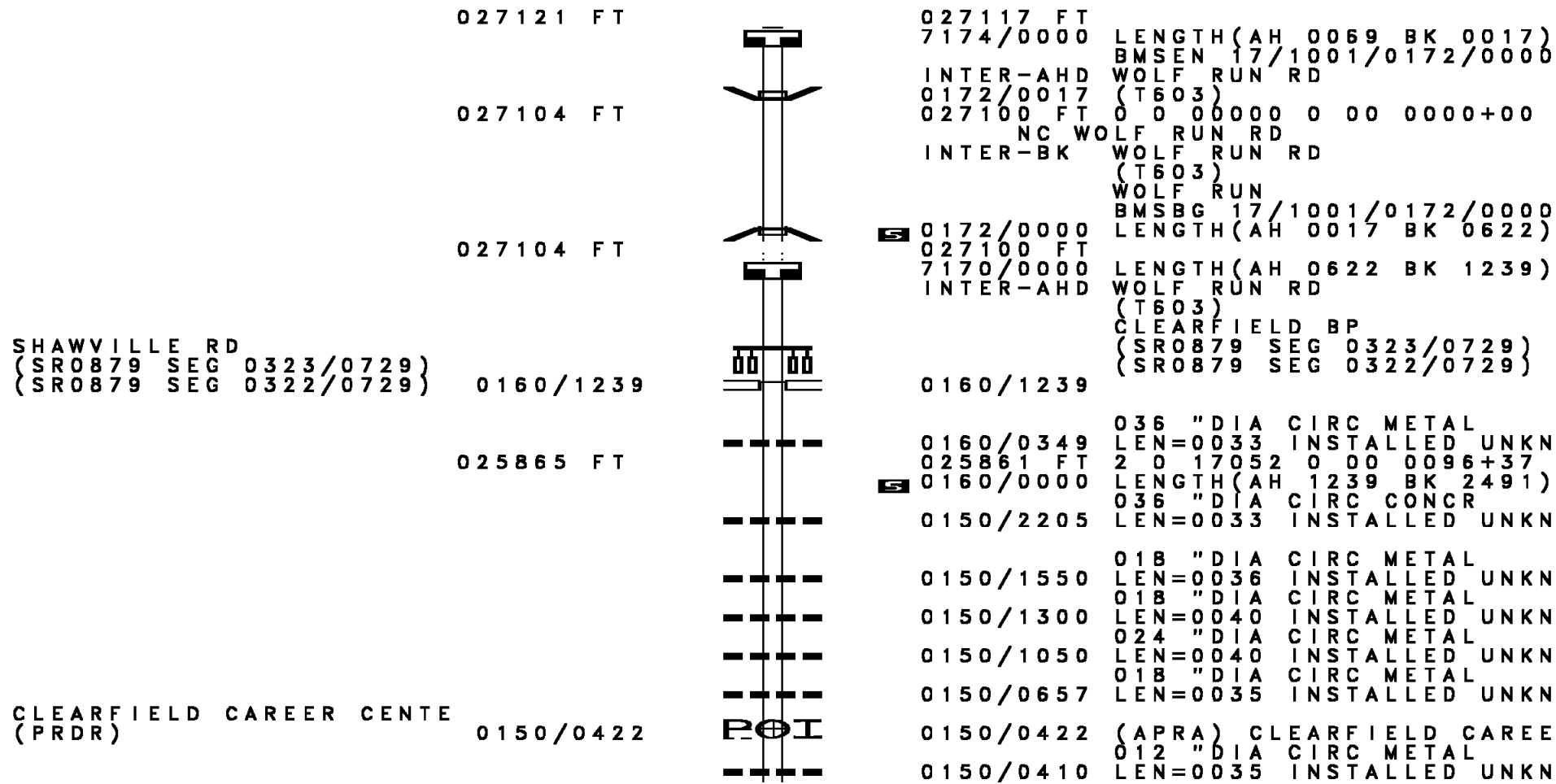
003017 FT

000000 FT

0030/0425	018 " DIA	CIR PLASTIC
	LEN=0040	INSTALLED 2015
0030/0190	018 " DIA	CIR PLASTIC
	LEN=0050	INSTALLED 2000
006206 FT	2 0 17040	0 02 0225+06
0030/0000	LENGTH(AH	2299 BK 3189)
0020/2680	018 " DIA	CIR PLASTIC
	LEN=0050	INSTALLED 2000
0020/2404	018 " DIA	CIR PLASTIC
	LEN=0035	INSTALLED 1999
0020/2035	024 "H 00	"W MULT PLSTIC
	LEN=0050	INSTALLED 2006
0020/1725	018 " DIA	CIR PLASTIC
	LEN=0040	INSTALLED 2015
0020/1225	018 " DIA	CIRC METAL
	LEN=0040	INSTALLED UNKN
0020/0853	018 " DIA	CIR PLASTIC
	LEN=0035	INSTALLED 1999
0020/0785	012 "H 21	"W ELLIP METAL
	LEN=0045	INSTALLED 2015
0020/0140	018 " DIA	CIR PLASTIC
	LEN=0050	INSTALLED 2015
003017 FT	2 0 17040	0 02 0193+17
0020/0000	LENGTH(AH	3189 BK 3017)
0010/2440	036 " DIA	CIRC METAL
	LEN=0035	INSTALLED 1999
0010/2430	023 " DIA	CIRC CONCR
	LEN=0035	INSTALLED 1999
0010/1435	024 " DIA	CIRC CONCR
	LEN=0050	INSTALLED 1999
0010/1054	DAIRY LN	(T210)
0010/0280	018 " DIA	CIR PLASTIC
	LEN=0045	INSTALLED 2015
0010/0020	018 " DIA	CIRC METAL
	LEN=0035	INSTALLED UNKN
000000 FT	2 0 17040	0 02 0163+00
	NC CA	VILLAGE RD
		(SR2041 SEG 0070/0000)
INTER-BK		CARRS HILL RD
		(SR2041 SEG 0070/0000)
		MFC BEGIN = D
0010/0000	LENGTH(AH	3017 BK 0000)



DIR: B TOTAL LEN: 5.137 MI. DIST: 02-2 SR: 1001  
 LEFT MUN: LAWRENCE T RIGHT MUN: LAWRENCE T



027121 FT

027117 FT  
 7174/0000 LENGTH(AH 0069 BK 0017)  
 BMSBN 17/1001/0172/0000

027104 FT

INTER-AHD WOLF RUN RD  
 0172/0017 (T603)  
 027100 FT 0 0 00000 0 00 0000+00  
 NC WOLF RUN RD  
 INTER-BK WOLF RUN RD  
 (T603)  
 WOLF RUN

027104 FT

0172/0000 LENGTH(AH 0017 BK 0622)  
 027100 FT  
 7170/0000 LENGTH(AH 0622 BK 1239)  
 INTER-AHD WOLF RUN RD  
 (T603)

SHAWVILLE RD  
 (SR0879 SEG 0323/0729)  
 (SR0879 SEG 0322/0729) 0160/1239

CLEARFIELD BP  
 (SR0879 SEG 0323/0729)  
 (SR0879 SEG 0322/0729)

025865 FT

0160/0349 036 " DIA CIRC METAL  
 LEN=0033 INSTALLED UNKN  
 025861 FT 2 0 17052 0 00 0096+37  
 0160/0000 LENGTH(AH 1239 BK 2491)  
 036 " DIA CIRC CONCR  
 0150/2205 LEN=0033 INSTALLED UNKN

CLEARFIELD CAREER CENTE  
 (PRDR) 0150/0422

0150/1550 018 " DIA CIRC METAL  
 LEN=0036 INSTALLED UNKN  
 018 " DIA CIRC METAL  
 0150/1300 LEN=0040 INSTALLED UNKN  
 024 " DIA CIRC METAL  
 0150/1050 LEN=0040 INSTALLED UNKN  
 018 " DIA CIRC METAL  
 0150/0657 LEN=0035 INSTALLED UNKN

0150/0422 (APRA) CLEARFIELD CAREE  
 012 " DIA CIRC METAL  
 0150/0410 LEN=0035 INSTALLED UNKN

DIR: B TOTAL LEN: 5.137 MI. DIST: 02-2 SR: 1001  
 LEFT MUN: LAWRENCE T RIGHT MUN: LAWRENCE T

STREET NAME	STREET ID	STREET TYPE	START POINT	END POINT	MARKER	START POINT	END POINT	MARKER	DESCRIPTION
	023374	FT				023370	FT		2 0 17052 0 00 0071+46
									018 " DIA CIRC METAL
									LEN=0035 INSTALLED UNKN
						5 0150/0000			LENGTH(AH 2491 BK 3390)
									018 " DIA CIRC METAL
						0140/3003			LEN=0045 INSTALLED UNKN
GOOD ST (T778)	0140/2822		==						018 " DIA CIRC METAL
						0140/2713			LEN=0040 INSTALLED UNKN
UNKNOWN RD (TWP )	0140/2638		==						
BOWMAN'S HILL RD (T610)	0140/2350		==						048 " DIA CIRC METAL
						0140/2295			LEN=0050 INSTALLED UNKN
PATTON ST (T782)	0140/2271		==						015 " DIA CIRC CONCR
						0140/2008			LEN=0040 INSTALLED UNKN
									001 " DIA CIR PLASTIC
						0140/1833			LEN=0045 INSTALLED 2021
PALMER ST (T779)	0140/1815		==						018 " DIA CIRC METAL
KERR AV (T781)	0140/1625		==						LEN=0035 INSTALLED UNKN
						0140/1463			
WELCH ST (T916)	0140/1442		==						015 " DIA CIRC CONCR
						0140/1282			LEN=0045 INSTALLED UNKN
									018 " DIA CIRC METAL
						0140/1053			LEN=0035 INSTALLED UNKN
MAPES AV (T777)	0140/0685		==						018 " DIA CIRC CONCR
						0140/0678			LEN=0035 INSTALLED UNKN
									018 " DIA CIRC CONCR
						0140/0588			LEN=0035 INSTALLED UNKN
DEACON RD (TWP )	0140/0554		==						018 " DIA CIRC METAL
						0140/0233			LEN=0040 INSTALLED UNKN
	019984	FT							NC RIVER RD
(TBK) HIGH LEVEL RD (T990)	0132/1551		==			5 0140/0000			2 0 17052 0 00 0038+69
									VILLAGE: KERR ADDITION
									LENGTH(AH 3390 BK 1551)
									024 " DIA CIRC METAL

DIR: B TOTAL LEN: 5.137 MI. DIST: 02-2 SR: 1001  
 LEFT MUN: LAWRENCE T RIGHT MUN: LAWRENCE T

2 0 17052 0 00 0021+36 018433 FT  
 HYDE ST  
 (TWP ) 0132/0000

MOUNT JOY RD  
 (SR1006 SEG 0012/0000) 0112/0765

RACE ST  
 (TWP ) 0112/0246

017137 FT

017137 FT

0132/1294	LEN=0035	INSTALLED UNKN
018 "DIA	CIRC CONCR	
0132/0974	LEN=0035	INSTALLED UNKN
015 "DIA	CIRC CONCR	
0132/0730	LEN=0035	INSTALLED UNKN
OTHER		
0132/0701	OVERPASS	IS RR X-ING
015 "DIA	CIRC CONCR	
0132/0615	LEN=0035	INSTALLED UNKN
048 "DIA	CIRC CONCR	
0132/0431	LEN=0050	INSTALLED 2003
015 "DIA	CIRC METAL	
0132/0089	LEN=0035	INSTALLED UNKN
018429 FT	LAWRENCE	
0132/0000	CLEARFIELD B	
5 0132/0000	LENGTH(AH 1551 BK 1296)	
018 "DIA	CIRC CONCR	
0112/1122	LEN=0026	INSTALLED 2002
018 "DIA	CIRC CONCR	
0112/1022	LEN=0026	INSTALLED 2002
018 "DIA	CIRC CONCR	
0112/0922	LEN=0026	INSTALLED 2002
0112/0732	BMS EN 17/1001/0112/0669	
018 "DIA	CIRC CONCR	
0112/0721	LEN=0037	INSTALLED 2002
0 0 00000 0 00 0000+00		
MOOSE CREEK		
0112/0669	BMSBG 17/1001/0112/0669	
024 "DIA	CIRC CONCR	
0112/0644	LEN=0025	INSTALLED 2002
018 "DIA	CIRC CONCR	
0112/0468	LEN=0028	INSTALLED 2002
RACE ST		
0112/0368	(TWP )	
0112/0169	018 "DIA CIRC CONCR	
017133 FT	LEN=0150 INSTALLED 2002	
NC FU	0 0 00000 0 00 0000+00	
FRONT ST		
(SR0322 SEG 0414/1291)		
INTER-BK	FULTON ST	
(TWP )		
5 0112/0000	LTH AH 001296 BK 000100	
017133 FT		
7094/0000	LTH AH 000100 BK 002726	

EXTRACT DATE: 12/18/2023  
PRINT DATE: 12/19/2023

ROADWAY MANAGEMENT SYSTEM  
SLD COUNTY/SR - ANNUAL PRINT

PAGE NUMBER: 317  
COUNTY: CLEARFIELD

DIR: B TOTAL LEN: 5.137 MI.  
LEFT MUN: CLEARFIELD B

DIST: 02-2 SR: 1001  
RIGHT MUN: CLEARFIELD B

WELLS ST  
(BORO)


0090/0732

014411 FT

013074 FT

INTER-AHD	SECOND ST	SEG	LEN	INSTALLED	UNKN
0090/2726	PARK AV	0370/0000			
0090/2176	018" DIA CIRC CONCR	0370/0000	LEN=0050	INSTALLED	UNKN
0090/2169	EVERETT ST				
0090/1905	029"H 45"W ELLIP METAL		LEN=0064	INSTALLED	2008
0090/1859	SPRUCE ST				
0090/1613	AL				
0090/1440	018" DIA CIRC CONCR		LEN=0080	INSTALLED	UNKN
0090/1379	WITMER ST				
0090/1071	018" DIA CIRC CONCR		LEN=0035	INSTALLED	UNKN
0090/1061	018" DIA CIRC CONCR		LEN=0035	INSTALLED	UNKN
0090/0448	LATIMER ST				
0090/0389	018" DIA CIRC CONCR		LEN=0035	INSTALLED	1992
0090/0255	018" DIA CIRC CONCR		LEN=0051	INSTALLED	UNKN
014407 FT	ELIZABETH ST		1 0 00059 0 00 0052+64		
0090/0000	CLEARFIELD				
0084/1058	LAWRENCE T		LENGTH(AH 2726 BK 1337)		
0084/0893	018" DIA CIRC CONCR		LEN=0040	INSTALLED	UNKN
0084/0888	VIRGINIA ST				
0084/0858	(T251)				
0084/0444	015" DIA CIRC CONCR		LEN=0040	INSTALLED	UNKN
0084/0153	018" DIA CIRC CONCR		LEN=0040	INSTALLED	UNKN
013070 FT	CHESTER ST				
	(TWP)				
	015" DIA CIRC CONCR		LEN=0052	INSTALLED	UNKN
	FRANKLIN ST		1 0 00059 0 00 0066+00		

DIR: B TOTAL LEN: 5.137 MI. DIST: 02-2 SR: 1001  
 LEFT MUN: LAWRENCE T RIGHT MUN: LAWRENCE T



018 "DIA CIRC CONCR  
 LEN=0030 INSTALLED UNKN 0081/2098  
 018 "DIA CIRC CONCR  
 LEN=0030 INSTALLED UNKN 0081/1986  
 STRAYMAN ST  
 (TWP ) 0081/1851  
 018 "DIA CIRC CONCR  
 LEN=0052 INSTALLED UNKN 0081/1838

018 "DIA CIRC CONCR  
 LEN=0050 INSTALLED UNKN 0081/1423  
 GEORGE ST  
 (T179) 0081/1018

(APRA) CLEVELAND BROTHE  
 CLEVELAND BROTHERS RD  
 (PRDR) 0081/0644

SIGN STRUCTURE  
 BMSID 17/1001/0081/0406 0081/0406  
 015 "DIA CIRC CONCR  
 LEN=0050 INSTALLED UNKN 0081/0190

1 0 00059 0 00 0089+10 010768 FT  
 CLEARFIELD BP  
 (SR0879 SEG 0251/0000)  
 (SR0879 SEG 0250/0000)  
 NC SOUTH SECOND ST

CLEARFIELD BP  
 (SR0879 SEG 0251/0000)  
 (SR0879 SEG 0250/0000)  
 MFC BEGIN = C  
 LENGTH(AH 2306 BK 0887) 0081/0000

(T951)  
 MFC BEGIN = C  
 LENGTH(AH 1337 BK 2302)

0080/2094 015 "DIA CIRC CONCR  
 LEN=0065 INSTALLED UNKN  
 0080/1982 018 "DIA CIRC CONCR  
 LEN=0040 INSTALLED UNKN  
 0080/1849 STRAYMAN ST  
 (TWP )

0080/1821 018 "DIA CIRC CONCR  
 LEN=0052 INSTALLED UNKN  
 0080/1524 018 "DIA CIRC CONCR  
 LEN=0052 INSTALLED UNKN  
 0080/1423 018 "DIA CIRC CONCR  
 LEN=0020 INSTALLED UNKN

GEORGE ST  
 (T179)  
 018 "DIA CIRC CONCR  
 LEN=0065 INSTALLED UNKN  
 (APRA) CLEVELAND BROTHE  
 CLEVELAND BROTHERS RD  
 (PRDR)  
 015 "DIA CIRC CONCR  
 LEN=0052 INSTALLED 1992

0080/0169 015 "DIA CIRC CONCR  
 LEN=0052 INSTALLED UNKN  
 FROM 0879/0251 SH  
 (CONN)  
 1 0 00059 0 00 0089+10  
 010768 FT  
 CLEARFIELD BP  
 (SR0879 SEG 0251/0000)  
 (SR0879 SEG 0250/0000)  
 NC SOUTH SECOND ST

CLEARFIELD BP  
 (SR0879 SEG 0250/0000)  
 (SR0879 SEG 0251/0000)  
 MFC BEGIN = C  
 LENGTH(AH 2302 BK 0887) 0080/0000

DIR: B TOTAL LEN: 5.137 MI.  
 LEFT MUN: LAWRENCE T

DIST: 02-2 SR: 1001  
 RIGHT MUN: LAWRENCE T

RIVERVIEW RD  
 (T247)

0060/0546  
 009881 FT

MCPHEARSON ST  
 (SR1002 SEG 0050/1949)

008264 FT

0050/0000

PADOT MAINT OFFICE 2-2  
 (GOVT)

0040/0215  
 006085 FT

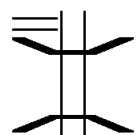
VILLAGE RD

	0060/0821	BMSEN 17/1001/0060/0606
	0060/0676	SIGN STRUCTURE BMSID 17/1001/0060/0676
	0060/0606	2 0 17098 0 00 0108+06 W BR SUSQUEHANNA RIVER BMSBG 17/1001/0060/0606
	0060/0546	MFC BEGIN = E
	009881 FT	2 0 17098 0 00 0102+00 (AAR 148709F)#TRKS 01
	5 0060/0000	LENGTH(AH 0887 BK 1617) 018 "DIA CIRC CONCR
	0050/1416	LEN=0040 INSTALLED UNKN
	0050/1275	015 "DIA CIRC CONCR LEN=0035 INSTALLED UNKN
	0050/0875	018 "DIA CIRC CONCR LEN=0035 INSTALLED UNKN
	0050/0857	LAWHEAD ST (T794)
	0050/0425	018 "DIA CIR PLASTIC LEN=0040 INSTALLED UNKN
	0050/0423	BMSEN 17/1001/0050/0384 0 0 00000 0 00 0000+00
	0050/0384	MONTGOMERY CREEK BMSBG 17/1001/0050/0384
	0050/0325	036 "DIA CIR PLASTIC LEN=0015 INSTALLED UNKN
	008264 FT	2 0 17098 0 00 0085+58 MCPHEARSON ST (T208)
	5 0050/0000	LENGTH(AH 1617 BK 2179) 015 "DIA CIRC CONCR
	0040/1680	LEN=0040 INSTALLED UNKN
	0040/1639	GRAHAM ST (T792)
	0040/1430	015 "DIA CIRC CONCR LEN=0050 INSTALLED 2000
	0040/1105	HOOVER ST (T790)
	0040/0789	015 "DIA CIR UNKNOWN LEN=0045 INSTALLED 2000
	0040/0570	HALL ST (T788)
	0040/0553	015 "DIA CIRC CONCR LEN=0040 INSTALLED 1992
	0040/0215	(APRA) PADOT MAINT OFFI
	006085 FT	2 0 17098 0 00 0063+65 FAULKNER ST (T796)

DIR: B TOTAL LEN: 5.137 MI.  
 LEFT MUN: LAWRENCE T

DIST: 02-2 SR: 1001  
 RIGHT MUN: LAWRENCE T

(SR2041 SEG 0110/2946) 0040/0000

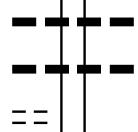


5 0040/0000 LENGTH(AH 2179 BK 2928)  
 0030/2850 BMSBN 17/1001/0030/2838  
 2 0 17145 0 00 0054+86  
 TRIB SUSQUEHANNA RIVER  
 0030/2838 BMSBG 17/1001/0030/2838

COUNTRY CLUB DR  
 (T105)

0030/0342

003157 FT

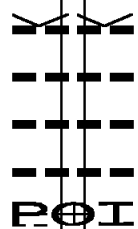


0030/1261 018 "DIA CIR PLASTIC  
 LEN=0080 INSTALLED UNKN  
 0030/0685 018 "DIA CIRC METAL  
 LEN=0040 INSTALLED UNKN

CLEARFIELD HIGH SCHOOL  
 (PRDR)

0020/1230

2 0 17145 0 00 0000+00 000504 FT  
 BAILEY SETTLEMENT HW  
 (SR2041 SEG 0010/0000) 0020/0000

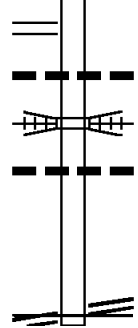


5 0030/0000 LENGTH(AH 2928 BK 2653)  
 0020/2092 015 "DIA CIRC METAL  
 LEN=0036 INSTALLED UNKN  
 0020/1920 018 "DIA CIRC METAL  
 LEN=0060 INSTALLED UNKN  
 0020/1351 024 "DIA CIRC METAL  
 LEN=0035 INSTALLED UNKN

CLEARFIELD CURWENSVILL  
 (SR0879 SEG 0180/0768)

0010/0000

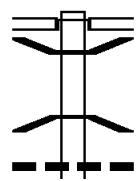
000000 FT



5 0020/0000 LENGTH(AH 2653 BK 0504)  
 040 "DIA CIRC CONCR  
 LEN=0060 INSTALLED UNKN  
 OTHER  
 0010/0143 OVERPASS IS RR X-ING  
 015 "DIA CIRC CONCR  
 LEN=0045 INSTALLED 2000  
 2 0 17040 0 00 0000+00  
 CLEARFIELD CURWENSVILL  
 (SR0879 SEG 0180/0768)  
 NC WA SHINGTON AV  
 MFC BEGIN = D  
 5 0010/0000 LENGTH(AH 0504 BK 0000)

EXTRACT DATE: 12/18/2023      ROADWAY MANAGEMENT SYSTEM      PAGE NUMBER: 313  
 PRINT DATE: 12/19/2023      SLD COUNTY/SR - ANNUAL PRINT      COUNTY: CLEARFIELD  
 DIR: B      TOTAL LEN: 5.206 MI.      DIST: 02-2      SR: 970  
 LEFT MUN: BRADFORD T      RIGHT MUN: BRADFORD T

027486 FT



027486 FT  
 INTER-AHD GOSHEN RD  
 (SR1006 SEG 0170/2501)  
 SHAWVILLE RD  
 0114/1058 (SR0879 SEG 0440/0000)  
 0114/0981 BMSSEN 17/0970/0114/0659  
 0 0 0000 0 00 0000+00  
 W BR SUSQUEHANNA RIVER  
 0114/0659 BMSBG 17/0970/0114/0659  
 024 "DIA CIRC CONCR  
 0114/0084 LEN=0040 INSTALLED 2015



DIR: B TOTAL LEN: 5.206 MI. DIST: 02-2 SR: 970  
 LEFT MUN: BRADFORD T RIGHT MUN: BRADFORD T

026428 FT

026428 FT	0	0	00000	0	00	0000+00
0114/0000	5	LENGTH(AH	1058	BK	2410)	
0102/2130		018 "DIA	CIRC	CONCR		
		LEN=0040	INSTALLED	UNKN		
0102/1815		018 "DIA	CIRC	CONCR		
		LEN=0045	INSTALLED	UNKN		
0102/1474		018 "DIA	CIRC	CONCR		
		LEN=0040	INSTALLED	UNKN		
0102/1200		018 "DIA	CIRC	CONCR		
		LEN=0040	INSTALLED	UNKN		
0102/0738		018 "DIA	CIRC	CONCR		
		LEN=0040	INSTALLED	UNKN		
0102/0410		018 "DIA	CIRC	CONCR		
		LEN=0040	INSTALLED	UNKN		

024018 FT

024018 FT	1	0	00403	0	00	0127+65
0102/0000	5	LENGTH(AH	2410	BK	2735)	
0092/2555		018 "DIA	CIRC	CONCR		
		LEN=0040	INSTALLED	UNKN		
0092/2348		060 "DIA	CIRC	CONCR		
		LEN=0050	INSTALLED	UNKN		
0092/2043		018 "DIA	CIRC	CONCR		
		LEN=0042	INSTALLED	UNKN		
0092/1750		018 "DIA	CIRC	CONCR		
		LEN=0040	INSTALLED	UNKN		
0092/1371		018 "DIA	CIRC	CONCR		
		LEN=0045	INSTALLED	UNKN		
0092/1232		018 "DIA	CIRC	CONCR		
		LEN=0045	INSTALLED	UNKN		
0092/1004		MILLSTONE	RD			
		(T210)				
0092/0589		018 "DIA	CIRC	CONCR		
		LEN=0040	INSTALLED	UNKN		
0092/0358		018 "DIA	CIRC	CONCR		
		LEN=0045	INSTALLED	UNKN		

021283 FT

021283 FT	1	0	00403	0	00	0100+30
0092/0000	5	LENGTH(AH	2735	BK	2443)	
0082/2247		018 "DIA	CIRC	CONCR		
		LEN=0040	INSTALLED	UNKN		
0082/1761		024 "DIA	CIRC	CONCR		
		LEN=0040	INSTALLED	UNKN		
0082/1347		018 "DIA	CIRC	CONCR		
		LEN=0040	INSTALLED	UNKN		
0082/0682		018 "DIA	CIRC	CONCR		
		LEN=0045	INSTALLED	UNKN		

DIR: B TOTAL LEN: 5.206 MI. DIST: 02-2 SR: 970  
 LEFT MUN: BRADFORD T RIGHT MUN: BRADFORD T

Stationing	Distance	Structure	Material	Length	Notes
018840 FT					
0082/0000		SHIREY SPUR RD (T234)	018" DIA CIRC CONCR	2443	BK 2461
0072/2400			018" DIA CIRC CONCR	0040	INSTALLED 2001
0072/2237			018" DIA CIRC CONCR	0040	INSTALLED UNKN
0072/1732					
016379 FT					
0072/0000		SHIREY SPUR RD (T234)	018" DIA CIRC CONCR	2461	BK 3081
0062/2721			018" DIA CIRC CONCR	0040	INSTALLED UNKN
0062/2232			060" DIA CIRC METAL	0060	INSTALLED UNKN
0062/1440			018" DIA CIRC CONCR	0045	INSTALLED UNKN
0062/0715			018" DIA CIRC CONCR	0045	INSTALLED UNKN
0062/0310			015" DIA CIRC CONCR	0060	INSTALLED UNKN
0062/0288		LEGRANDS RD (T205)	024" DIA CIRC CONCR	0060	INSTALLED UNKN
013298 FT					
0062/0000		EGYPT RD	018" DIA CIRC CONCR	3081	BK 2001
0052/1920			018" DIA CIRC CONCR	0060	INSTALLED UNKN
0052/1417			048" DIA CIRC CONCR	0045	INSTALLED UNKN
0052/1190			024" DIA CIRC CONCR	0045	INSTALLED UNKN
0052/0365			015" DIA CIRC CONCR	0050	INSTALLED UNKN
0052/0100			018" DIA CIRC CONCR	0060	INSTALLED UNKN
011297 FT					

EXTRACT DATE: 12/18/2023  
PRINT DATE: 12/19/2023

ROADWAY MANAGEMENT SYSTEM  
SLD COUNTY/SR - ANNUAL PRINT

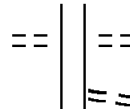
PAGE NUMBER: 310  
COUNTY: CLEARFIELD

DIR: B TOTAL LEN: 5.206 MI.  
LEFT MUN: BRADFORD T

DIST: 02-2 SR: 970  
RIGHT MUN: BRADFORD T

PLEASANT VALLEY RD  
(T204)

0052/0000



0052/0000 LENGTH(AH 2001 BK 2616)  
ORCHARD RD  
0042/2507 (T406)

SULPHUR RUN  
STRUCTURE LENGTH 15 FT  
BMSID 17/0970/0042/1534  
018 "DIA CIRC CONCR  
LEN=0070 INSTALLED UNKN  
018 "DIA CIRC CONCR  
LEN=0065 INSTALLED UNKN  
HOOPUP RD

008681 FT

0042/0297 (T216)  
008681 FT 2 0 17053 0 00 0173+86

VILLAGE: NEEDFUL  
072"H 84"W \*\*UNKNOWN\*\*  
LEN=0150 INSTALLED UNKN  
MFC BEGIN = D

TO 8012/0250 SH  
(CONN)

0032/2138

0042/0000 LENGTH(AH 2616 BK 2339)  
072"H 84"W CON BOX CUL  
0032/2339 LEN=0150 INSTALLED UNKN  
FROM 8012/0500 SH  
0032/2138 (CONN)

RAMP A RD  
(SR8012 SEG 0250/0000)

0032/2000

0032/2000 (SR8012 SEG 0500/1808)

018 "DIA CIRC CONCR  
LEN=0062 INSTALLED 2022  
LR 1009 WB

0032/1784

0032/1784 OP ID 17/0080/1225/1974

LR 1009 EB  
OP ID 17/0080/1224/2035

0032/1767

0032/1767 018 "DIA CIRC CONCR

LEN=0155 INSTALLED 2022  
RAMP B RD  
(SR8012 SEG 0020/0689)

0032/1655

0032/1655 (SR8012 SEG 0760/0000)

030 "DIA CIRC CONCR  
LEN=0120 INSTALLED 2022  
RAMP DD RD

0032/1504

0032/1504 (SR8012 SEG 0752/0000)

018 "DIA CIRC CONCR  
LEN=0077 INSTALLED 2022  
018 "DIA CIRC CONCR

RAMP BB RD  
(SR8012 SEG 0012/0222)

0032/1163

0032/1191 (SR8012 SEG 0752/0000)  
0032/0915 018 "DIA CIRC CONCR  
LEN=0077 INSTALLED 2022  
018 "DIA CIRC CONCR

DIR: B TOTAL LEN: 5.206 MI. DIST: 02-2 SR: 970  
 LEFT MUN: BRADFORD T RIGHT MUN: BRADFORD T

Segment ID	Length (FT)	Start Station	End Station	Description	Material	Year
0032/0743	0084			018" DIA CIRC CONCR	INSTALLED	2022
0032/0318	0091			018" DIA CIRC CONCR	INSTALLED	2022
0032/0060	0084			018" DIA CIRC CONCR	INSTALLED	2022
006342 FT				2 0 17053 0 00 0124+61		
0032/0000	17053			LENGTH(AH 2339 BK 2591)		
0022/2489	0100			024" DIA CIRC CONCR	INSTALLED	UNKN
0022/1960	0090			024" DIA CIRC CONCR	INSTALLED	UNKN
0022/0700	0090			024" DIA CIRC CONCR	INSTALLED	2001
003751 FT						
0022/0000	3751			LENGTH(AH 2591 BK 3751)		
OWENS RD (T303)				(APRA) BUTLER TRUCKING DOE HILL RD (T317)		
0012/2967	2967					
0012/2213	0070			018" DIA CIRC CONCR	INSTALLED	UNKN
0012/0213	0099			024" DIA CIRC CONCR	INSTALLED	UNKN
0012/0190	0070			FROM 0322/0570 SH (CONN)		
TO 0322/0560 SH (CONN)						
0012/0152	0152					
000000 FT						
0012/0075	0040			015" DIA CIRC CONCR	INSTALLED	UNKN
000000 FT				2 0 17088 0 00 0027+37		
NC SR				0970 SH		
INTER-BK				TWENTY EIGHTH DIVISION (SR0322 SEG 0570/0000)		
0012/0000	3751			SR 2049 SH (SR2049 SEG 0050/2969) MFC BEGIN = B		
				LENGTH(AH 3751 BK 0000)		

EXTRACT DATE: 12/18/2023 ROADWAY MANAGEMENT SYSTEM PAGE NUMBER: 308  
PRINT DATE: 12/19/2023 SLD COUNTY/SR - ANNUAL PRINT COUNTY: CLEARFIELD  
DIR: B TOTAL LEN: 10.041 MI. DIST: 02-2 SR: 969  
LEFT MUN: CURWENSVILLE B RIGHT MUN: CURWENSVILLE B

053017 FT



053017 FT SUSQUEHANNA AV  
0220/1165 (SR0453 SEG 0410/0000)  
018 "DIA CIRC CONCR

DIR: B TOTAL LEN: 10.041 MI.  
 LEFT MUN: CURWENSVILLE B

DIST: 02-2 SR: 969  
 RIGHT MUN: CURWENSVILLE B

Stationing	Structure ID	Structure Description	Material	Length	Installation Date
051852 FT	0220/0875	018" DIA CIRC CONCR	CONCR	0060	UNKN
	0220/0746	018" DIA CIRC CONCR	CONCR	0048	1966
	0220/0471	018" DIA CIRC CONCR	CONCR	0060	1966
	0220/0196	018" DIA CIRC CONCR	CONCR	0070	1966
	0220/0103	PIKE T			
	051852 FT	1 0 00062 7 00 0337+64			
	0220/0000	LENGTH(AH 1165 BK 2166)			
	0210/2115	018" DIA CIRC CONCR	CONCR	0060	1966
049686 FT	049686 FT	1 0 00062 7 00 0315+70			
	0210/0000	LENGTH(AH 2166 BK 2720)			
	0200/2527	024" DIA CIRC METAL	METAL	0126	1966
	0200/2127	024" DIA CIRC CONCR	CONCR	0050	1966
GRESLICK RD (T474)	0200/1429	==			
	0200/1313	TRIB SUSQUEHANNA RIVER STRUCTURE LENGTH 8 FT BMSID 17/0969/0200/1313			
046966 FT	046966 FT	1 0 00062 7 00 0290+08			
	0200/0000	LENGTH(AH 2720 BK 2860)			
	0190/2111	018" DIA CIRC METAL	METAL	0080	1966
	0190/1285	030" DIA CIRC METAL	METAL	0100	1966
	0190/0911	018" DIA CIRC METAL	METAL	0061	1966
	0190/0611	018" DIA CIRC CONCR	CONCR	0052	1966
MCCLURE CEMETARY RD (T212)	0190/0171	==			
	044106 FT	044106 FT			
	044106 FT	1 0 00062 7 00 0261+24			
		048" DIA CIRC METAL	METAL		

DIR: B TOTAL LEN: 10.041 MI. DIST: 02-2 SR: 969  
 LEFT MUN: PIKE T RIGHT MUN: PIKE T

Stationing	Segment	Material	Length	Notes
	0190/0000	LEN=0150 INSTALLED UNKN		LENGTH(AH 2860 BK 2130)
	0180/1089	024 " DIA CIRC CONCR	LEN=0060	INSTALLED 1966
041976 FT	0180/0189	018 " DIA CIRC CONCR	LEN=0060	INSTALLED 1966
	041976 FT	1 0 00062 7 00 0239+96		
	0180/0000	LEN=0060 INSTALLED 1966		LENGTH(AH 2130 BK 2497)
	0170/2246	072 " DIA CIRC METAL	LEN=0271	INSTALLED 1966
	0170/0671	078 " DIA CIRC METAL	LEN=0350	INSTALLED 1966
039479 FT	039479 FT	1 0 00062 7 00 0214+99		
	0170/0000	LEN=0350 INSTALLED 1966		LENGTH(AH 2497 BK 2483)
	0160/1461	042 " DIA CIRC METAL	LEN=0278	INSTALLED 1966
	0160/0264	018 " DIA CIRC METAL	LEN=0050	INSTALLED 1966
036996 FT	036996 FT	1 0 00062 7 00 0189+74		
	0160/0000	LEN=0050 INSTALLED 1966		LENGTH(AH 2483 BK 2498)
	0150/2260	018 " DIA CIRC CONCR	LEN=0050	INSTALLED 1966
	0150/1866	PIKE FERGUSON T		
	0150/1436	024 " DIA CIRC CONCR	LEN=0068	INSTALLED 1966
	0150/1041	018 " DIA CIRC CONCR	LEN=0060	INSTALLED 1966
	0150/0876	024 " DIA CIRC CONCR	LEN=0066	INSTALLED 1966
	0150/0423	018 " DIA CIRC CONCR	LEN=0100	INSTALLED 1966
	0150/0034	018 " DIA CIRC CONCR	LEN=0060	INSTALLED 1966
034498 FT	034498 FT	1 0 00062 7 00 0164+76		
	0150/0000	LEN=0060 INSTALLED 1966		LENGTH(AH 2498 BK 2456)
		024 " DIA CIRC CONCR		

DIR: B TOTAL LEN: 10.041 MI. DIST: 02-2 SR: 969  
 LEFT MUN: FERGUSON T RIGHT MUN: FERGUSON T

KIRK ST  
(BORO)

0140/1325

032042 FT

029270 FT

026518 FT

026518 FT

GRANDVIEW RD  
(SR0729 SEG 0420/0000)

0110/1967

0140/2197	LEN=0070	INSTALLED UNKN
	024 " DIA	CIRC CONCR
0140/2060	LEN=0070	INSTALLED UNKN
	018 " DIA	CIRC CONCR
0140/1580	LEN=0070	INSTALLED UNKN
0140/1256	036 " DIA	CIRC METAL
	LEN=0120	INSTALLED UNKN
	018 " DIA	CIRC CONCR
0140/0691	LEN=0080	INSTALLED UNKN
032042 FT	1 0 00062	7 00 0140+20
0140/0000	LENGTH(AH	2456 BK 2772)
0130/0406	024 " DIA	CIRC METAL
	LEN=0140	INSTALLED UNKN
029270 FT	1 0 00062	7 00 0112+42
	FARM RD	(BORO)
0130/0000	LENGTH(AH	2772 BK 2752)
	018 " DIA	CIRC CONCR
0120/2460	LEN=0080	INSTALLED UNKN
	018 " DIA	CIRC METAL
0120/2000	LEN=0080	INSTALLED UNKN
	018 " DIA	CIRC CONCR
0120/1596	LEN=0080	INSTALLED UNKN
	048 " DIA	CIRC METAL
0120/1260	LEN=0100	INSTALLED UNKN
0120/0330	018 " DIA	CIRC CONCR
	LEN=0080	INSTALLED UNKN
026518 FT	1 0 00062	7 00 0084+92
	TYRONE TURNPIKE HW	(SR0729 SEG 0410/0000)
INTER-BK	TYRONE TURNPIKE HW	(SR0729 SEG 0410/0000)
0120/0000	LTH AH	002752 BK 001811
026518 FT	7114/0000	LTH AH 001811 BK 001967
0110/1967	INTER-AHD	TYRONE TURNPIKE HW
	(SR0729 SEG 0420/0000)	048 " DIA
		CIRC METAL
0110/1766	LEN=0225	INSTALLED 1966



DIR: B TOTAL LEN: 10.041 MI. DIST: 02-2 SR: 969  
 LEFT MUN: FERGUSON T RIGHT MUN: FERGUSON T

1 0 00062 7 00 0047+67 024551 FT  
 MCDIVITT RD  
 (BORO) 0110/0000

022315 FT

019882 FT

017625 FT

0110/1182	018 "DIA	CIRC CONCR	LEN=0070	INSTALLED	1966
0110/0782	018 "DIA	CIRC CONCR	LEN=0070	INSTALLED	1966
0110/0045	078 "DIA	CIRC METAL	LEN=0080	INSTALLED	1966
024551 FT					
0110/0000	LENGTH(AH	1967 BK 2236)			
0100/1837	015 "DIA	CIRC CONCR	LEN=0030	INSTALLED	1966
0100/1293	018 "DIA	CIRC CONCR	LEN=0030	INSTALLED	1966
0100/0792	015 "DIA	CIRC CONCR	LEN=0030	INSTALLED	1966
0100/0490	015 "DIA	CIRC CONCR	LEN=0030	INSTALLED	1966
0100/0185	015 "DIA	CIRC CONCR	LEN=0030	INSTALLED	1966
022315 FT	1 0 00062 7 00 0024+33				
0100/0000	LENGTH(AH	2236 BK 2433)			
0090/2313	018 "DIA	CIRC CONCR	LEN=0030	INSTALLED	1966
0090/1811	024 "DIA	CIRC METAL	LEN=0030	INSTALLED	1966
0090/1354	036 "DIA	CIRC METAL	LEN=0110	INSTALLED	1966
0090/1025	018 "DIA	CIRC METAL	LEN=0047	INSTALLED	1966
0090/0709	015 "DIA	CIRC CONCR	LEN=0030	INSTALLED	1966
0090/0380	018 "DIA	CIRC METAL	LEN=0048	INSTALLED	1966
019882 FT	1 0 00062 7 00 0000+00				
0090/0000	LENGTH(AH	2433 BK 2257)			
0080/1968	036 "DIA	CIRC METAL	LEN=0050	INSTALLED	1966
0080/1833	018 "DIA	CIRC CONCR	LEN=0118	INSTALLED	1966
0080/1023	048 "DIA	CIRC CONCR	LEN=0140	INSTALLED	UNKN
0080/0464	015 "DIA	CIRC CONCR	LEN=0030	INSTALLED	1966
017625 FT	2 0 17074 0 01 0189+25				
	036 "DIA	CIRC METAL	LEN=0030	INSTALLED	1966

EXTRACT DATE: 12/18/2023  
PRINT DATE: 12/19/2023

ROADWAY MANAGEMENT SYSTEM  
SLD COUNTY/SR - ANNUAL PRINT

PAGE NUMBER: 303  
COUNTY: CLEARFIELD

DIR: B  
LEFT MUN: PENN T

TOTAL LEN: 10.041 MI.

DIST: 02-2  
RIGHT MUN: PENN T

SR: 969

HARPER MINE RD  
(T479)

015200 FT

0060/1405

012961 FT

010262 FT

0080/0000	LENGTH(AH 2257 BK 2425)
024 "DIA	CIRC METAL
0070/2034	LEN=0070 INSTALLED UNKN
018 "DIA	CIRC CONCR
0070/1822	LEN=0052 INSTALLED 1966
018 "DIA	CIRC CONCR
0070/1297	LEN=0030 INSTALLED 1966
024 "DIA	CIRC METAL
0070/1101	LEN=0020 INSTALLED UNKN
024 "DIA	CIRC METAL
0070/0528	LEN=0300 INSTALLED UNKN
015200 FT	2 0 17074 0 01 0165+00
0070/0000	LENGTH(AH 2425 BK 2239)
030 "DIA	CIRC METAL
0060/1856	LEN=0080 INSTALLED UNKN
024 "DIA	CIRC METAL
0060/1575	LEN=0200 INSTALLED UNKN
0060/0941	036 "DIA CIRC METAL
LEN=0100	INSTALLED UNKN
0060/0140	015 "DIA CIRC CONCR
LEN=0042	INSTALLED 1966
012961 FT	2 0 17074 0 01 0142+37
0060/0000	LENGTH(AH 2239 BK 2699)
018 "DIA	CIRC CONCR
0050/2345	LEN=0030 INSTALLED 1966
0050/1079	054 "DIA CIRC METAL
LEN=0200	INSTALLED 1966
0050/0461	018 "DIA CIRC METAL
LEN=0078	INSTALLED 1966
010262 FT	2 0 17074 0 01 0115+65
0050/0000	PENN GREENWOOD T
LENGTH(AH 2699 BK 2440)	
048 "DIA	CIRC METAL
0040/2436	LEN=0078 INSTALLED 1966
0040/1798	018 "DIA CIRC CONCR
LEN=0030	INSTALLED 1966
024 "DIA	CIRC CONCR
0040/1345	LEN=0030 INSTALLED 1966
036 "DIA	CIRC METAL
0040/0800	LEN=0200 INSTALLED UNKN

EXTRACT DATE: 12/18/2023  
PRINT DATE: 12/19/2023

ROADWAY MANAGEMENT SYSTEM  
SLD COUNTY/SR - ANNUAL PRINT

PAGE NUMBER: 302  
COUNTY: CLEARFIELD

DIR: B TOTAL LEN: 10.041 MI.  
LEFT MUN: GREENWOOD T

DIST: 02-2 SR: 969  
RIGHT MUN: GREENWOOD T

THORP RD  
(T436)

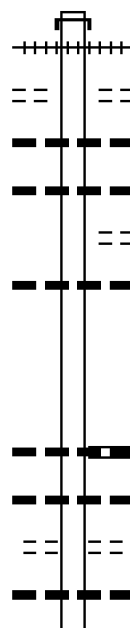
007822 FT	---	0040/0145	015 " DIA CIRC METAL LEN=0030 INSTALLED 1966
		007822 FT	2 0 17074 0 01 0091+25
		0040/0000	LENGTH(AH 2440 BK 2400)
	POE	0030/1460	(APRA) TO PADOT STOCKPI PASSMORE HILL RD (T243)
0030/0735	==		
	---	0030/0679	015 " DIA CIRC CONCR LEN=0030 INSTALLED UNKN
	---	0030/0195	018 " DIA CIRC METAL LEN=0030 INSTALLED UNKN
005422 FT		005422 FT	2 0 17074 0 00 0054+01
		0030/0000	LENGTH(AH 2400 BK 2546)
	---	0020/1569	018 " DIA CIRC METAL LEN=0030 INSTALLED 1969
	---	0020/1053	024 " DIA CIRC METAL LEN=0030 INSTALLED UNKN
	---	0020/0621	036 " DIA CIR PLASTIC LEN=0035 INSTALLED 2011
	---	0020/0003	015 " DIA CIRC CONCR LEN=0040 INSTALLED UNKN
002876 FT		002876 FT	2 0 17074 0 00 0028+76
		0020/0000	LENGTH(AH 2546 BK 2876)
	---	0010/1382	015 " DIA CIRC CONCR LEN=0030 INSTALLED UNKN
	---	0010/1359	BMSFN 17/0969/0010/1241 2 0 17074 0 00 0012+35
	---	0010/1241	BELL RUN BMSBG 17/0969/0010/1241
	---	0010/0904	MARRON TO BELLS LANDIN (SR3005 SEG 0360/0504)
000000 FT		000000 FT	2 0 17074 0 00 0000+00
		NC LUMBER CITY HW	CURRY RUN BELLS LANDIN (SRO219 SEG 0450/0000)
		0010/0000	MFC BEGIN = D LENGTH(AH 2876 BK 0000)

OAK HILL RD  
(T748)

184515 FT

0800/1119

183327 FT



184563 FT AH-CENTRE (14)  
 INTER-AHD PINE GLEN RD  
 0800/1188 (SR0879 SEG 0010/0000)  
 0800/1150 (AAR 528131R)#TRKS 01  
 TUNNEL RD  
 (T746)  
 0800/1119 024 " DIA CIRC CONCR  
 LEN=0075 INSTALLED UNKN  
 0800/0725 018 " DIA CIRC CONCR  
 LEN=0075 INSTALLED UNKN  
 THOMAS ST  
 0800/0465  
 0800/0430 (T921)  
 018 " DIA CIRC CONCR  
 0800/0135 LEN=0035 INSTALLED UNKN  
 183375 FT 1 0 00666 0 00 0024+21  
 036 " DIA CIRC METAL  
 LEN=0030 INSTALLED UNKN  
 NC CA RTER ST  
 MAIN ST  
 (SR1016 SEG 0130/2426)  
 5 0800/0000 LENGTH(AH 1188 BK 2536)  
 024 " DIA CIRC CONCR  
 0794/2490 LEN=0075 INSTALLED UNKN  
 HURXTHAL ST  
 0794/1932 (T113)  
 036 " DIA CIRC METAL  
 0794/1900 LEN=0020 INSTALLED 2000  
 POTTER ST

DIR: B TOTAL LEN: 34.955 MI. DIST: 02-2 SR: 879  
 LEFT MUN: KARTHAUS T RIGHT MUN: KARTHAUS T

NO NAME AL  
 (TWP )

0794/0700

2 0 17068 0 00 0025+49 180791 FT  
 MOSQUITO CREEK LN  
 (T112)

0794/0000

MOSQUITO CREEK LN  
 (T112)

0790/0123  
 178074 FT

==	==	0794/1529	(T116)	018 " DIA	CIRC CONCR
---	---	0794/1500	LEN=0051	SMITH ST	INSTALLED UNKN
==	==	0794/1104	(T122)	018 " DIA	CIRC CONCR
---	---	0794/1080	LEN=0050	PARK AV	INSTALLED UNKN
---	==	0794/0882	(T160)	018 " DIA	CIRC CONCR
---	---	0794/0780	LEN=0050		INSTALLED UNKN
==			OAK ST		
==	==	0794/0346	(T123)	018 " DIA	CIRC CONCR
---	---	0794/0330	LEN=0050	036 " DIA	INSTALLED UNKN
---	---	0794/0020	LEN=0010		CIRC METAL
		180839 FT			INSTALLED 2000
==		5 0794/0000	LENGTH(AH 2536 BK 2717)	036 " DIA	CIRC CONCR
---	---	0790/2520	LEN=0050		INSTALLED UNKN
---	---	0790/2420	LEN=0050	018 " DIA	CIRC CONCR
---	---	0790/2220	LEN=0061	018 " DIA	CIRC CONCR
==	==	0790/1874	LOCUST ST		INSTALLED UNKN
			(T222)		
			CURLEY RUN		
			STRUCTURE LENGTH 10 FT		
			BMSID 17/0879/0790/1445		
			SAWMILL RD		
			(T740)		
---	---	0790/1411	LEN=0042	018 " DIA	CIRC CONCR
---	---	0790/0950	LEN=0050	018 " DIA	CIRC CONCR
---	---	0790/0546	LEN=0050		INSTALLED UNKN
==					
			178122 FT		
			2 0 17068 0 00 0052+45		
			VILLAGE: KARTHAUS		
			SHINGLE HOLLOW RUN		
			STRUCTURE LENGTH 10 FT		
			BMSID 17/0879/0790/0000		
			LENGTH(AH 2717 BK 2240)		
			018 " DIA		CIRC CONCR
---	---	5 0790/0000	LEN=0050		INSTALLED 2001
---	---	0780/2210	LEN=0050		INSTALLED 2001

DIR: B TOTAL LEN: 34.955 MI. DIST: 02-2 SR: 879  
 LEFT MUN: KARTHAUS T RIGHT MUN: KARTHAUS T

TO 1011/0200 SH  
 (CONN) 0780/0197  
 2 0 17068 0 00 0075+18 175834 FT  
 KARTHAUS TO PIPER HW  
 (SR1011 SEG 0200/0000) 0780/0000

173992 FT

171840 FT

0780/1110	018 " DIA	CIRC	CONCR	LEN=0050	INSTALLED	2001
0780/0807	018 " DIA	CIRC	CONCR	LEN=0061	INSTALLED	2001
0780/0241	FROM 0879/0770 SH		(CONN)			
175882 FT						
0780/0000	MARKET ST		NC MA	LENGTH(AH 2240 BK 1842)		
0770/1603	TO 0879/0780 SH		(CONN)			
0770/1300	018 " DIA	CIRC	CONCR	LEN=0050	INSTALLED	UNKN
0770/0995	018 " DIA	CIRC	CONCR	LEN=0050	INSTALLED	UNKN
0770/0560	036 " DIA	CIRC	CONCR	LEN=0050	INSTALLED	UNKN
0770/0350	018 " DIA	CIRC	CONCR	LEN=0050	INSTALLED	UNKN
174040 FT						
0770/0000	2 0 17140 0 00 0118+77		018 " DIA	CIRC	CONCR	LEN=0045 INSTALLED UNKN
0760/2141	LENGTH(AH 1842 BK 2152)		018 " DIA	CIRC	CONCR	LEN=0045 INSTALLED UNKN
0760/1788	018 " DIA		CIRC	CONCR	LEN=0045 INSTALLED UNKN	
0760/1487	018 " DIA		CIRC	CONCR	LEN=0045 INSTALLED UNKN	
0760/1190	018 " DIA		CIRC	CONCR	LEN=0045 INSTALLED UNKN	
0760/0884	018 " DIA		CIRC	CONCR	LEN=0045 INSTALLED UNKN	
0760/0575	018 " DIA		CIRC	CONCR	LEN=0045 INSTALLED UNKN	
171888 FT						
0760/0000	2 0 17140 0 00 0097+36		018 " DIA	CIRC	CONCR	LEN=0045 INSTALLED UNKN
0750/2385	LENGTH(AH 2152 BK 2391)		018 " DIA	CIRC	CONCR	LEN=0045 INSTALLED UNKN
0750/2085	018 " DIA		CIRC	CONCR	LEN=0045 INSTALLED UNKN	
0750/1785	018 " DIA		CIRC	CONCR	LEN=0045 INSTALLED UNKN	
0750/1479	018 " DIA		CIRC	CONCR	LEN=0050 INSTALLED UNKN	

DIR: B TOTAL LEN: 34.955 MI. DIST: 02-2 SR: 879  
 LEFT MUN: KARTHAUS T RIGHT MUN: KARTHAUS T

	0750/1177	018 "DIA	CIRC CONCR
		LEN=0050	INSTALLED UNKN
	0750/0580	018 "DIA	CIRC CONCR
		LEN=0050	INSTALLED UNKN
169449 FT	0750/0292	018 "DIA	CIRC CONCR
	169497 FT	LEN=0050	INSTALLED UNKN
	0750/0000	2 0 17140	0 00 0075+74
		LENGTH(AH	2391 BK 2656)
	0740/2630	018 "DIA	CIRC CONCR
		LEN=0050	INSTALLED UNKN
	0740/2330	018 "DIA	CIRC CONCR
		LEN=0050	INSTALLED UNKN
	0740/2074	KARTHAUS COVINGTON T	
	0740/1431	018 "DIA	CIRC CONCR
		LEN=0050	INSTALLED UNKN
	0740/0971	018 "DIA	CIRC CONCR
		LEN=0045	INSTALLED UNKN
	0740/0685	018 "DIA	CIRC CONCR
		LEN=0045	INSTALLED UNKN
166793 FT	0740/0227	048 "DIA	CIRC METAL
	166841 FT	LEN=0080	INSTALLED UNKN
	0740/0000	2 0 17140	0 00 0049+18
		LENGTH(AH	2656 BK 2329)
	0730/2085	018 "DIA	CIRC CONCR
		LEN=0050	INSTALLED UNKN
	0730/1700	018 "DIA	CIRC CONCR
		LEN=0040	INSTALLED UNKN
	0730/1121	054 "DIA	CIRC METAL
		LEN=0100	INSTALLED UNKN
164464 FT	0730/0380	018 "DIA	CIRC CONCR
	164512 FT	LEN=0040	INSTALLED UNKN
	0730/0000	2 0 17140	0 00 0026+00
		LENGTH(AH	2329 BK 2600)
	0720/2593	018 "DIA	CIRC CONCR
		LEN=0050	INSTALLED UNKN
	0720/1990	048 "DIA	CIRC METAL
		LEN=0100	INSTALLED UNKN
	0720/1448	018 "DIA	CIRC CONCR
		LEN=0050	INSTALLED UNKN
161864 FT	0720/0700	018 "DIA	CIRC CONCR
	161912 FT	LEN=0050	INSTALLED UNKN
		2 0 17140	0 00 0000+00
		KEEWAYDIN RD	(SR1011 SEG 0194/0623)

DIR: B TOTAL LEN: 34.955 MI. DIST: 02-2 SR: 879  
 LEFT MUN: COVINGTON T RIGHT MUN: COVINGTON T

1 0 00865 0 00 0071+12 161451 FT  
 (TBK) CALEDONIA PIKE RD  
 (T873) 0710/0000

==	0720/0000	LENGTH(AH 2600 BK 0413)
	161499	FT
	0710/0000	LENGTH(AH 0413 BK 2041)
---	0700/0696	048 "DIA CIRC CONCR LEN=0061 INSTALLED UNKN
---	0700/0010	018 "DIA CIRC METAL LEN=0045 INSTALLED UNKN
159410 FT	159458	FT 2 0 17052 0 03 1062+06
	0700/0000	LENGTH(AH 2041 BK 2585)
---	0690/2585	018 "DIA CIRC METAL LEN=0045 INSTALLED UNKN
---	0690/2015	048 "DIA CIRC CONCR LEN=0061 INSTALLED UNKN
---	0690/1229	018 "DIA CIR PLASTIC LEN=0010 INSTALLED UNKN
---	0690/1217	018 "DIA CIRC CONCR LEN=0052 INSTALLED UNKN
---	0690/0500	036 "DIA CIRC CONCR LEN=0051 INSTALLED UNKN
DEER HAVEN RD (T107)	0690/0389	
156825 FT	156873	FT 2 0 17052 0 03 1036+34
		BRANCH SANDY CREEK
		STRUCTURE LENGTH 12 FT
		BMSID 17/0879/0690/0000
>-----<	0690/0000	LENGTH(AH 2585 BK 2298)
== ==	0680/1611	(TBK) GORMONT DR (T109)
---	0680/1556	018 "DIA CIRC CONCR LEN=0040 INSTALLED UNKN
---	0680/1193	015 "DIA CIRC CONCR LEN=0054 INSTALLED UNKN
154527 FT	154575	FT 2 0 17052 0 03 1013+11
	0680/0000	LENGTH(AH 2298 BK 3081)
---	0670/2569	018 "DIA CIRC CONCR LEN=0042 INSTALLED UNKN
---	0670/2262	018 "DIA CIRC CONCR LEN=0050 INSTALLED UNKN
---	0670/1995	018 "DIA CIRC CONCR LEN=0038 INSTALLED UNKN



DIR: B TOTAL LEN: 34.955 MI. DIST: 02-2 SR: 879  
 LEFT MUN: COVINGTON T RIGHT MUN: COVINGTON T

HESS RD  
(T878)

0670/1951

==

---|---

0670/1731

018 "DIA CIRC CONCR

LEN=0054 INSTALLED UNKN

---|---

0670/1367

018 "DIA CIRC CONCR

LEN=0036 INSTALLED UNKN

---|---

0670/1130

018 "DIA CIRC CONCR

LEN=0036 INSTALLED UNKN

---|---

0670/0825

018 "DIA CIRC CONCR

LEN=0036 INSTALLED UNKN

---|---

0670/0523

018 "DIA CIRC CONCR

LEN=0055 INSTALLED UNKN

151446 FT

151494 FT

2 0 17052 0 03 0982+61

SPORTSMENS CLUB RD

(T731)

==

5 0670/0000

LENGTH(AH 3081 BK 2502)

BRANCH SANDY CREEK

STRUCTURE LENGTH 12 FT

>|<

0660/2429

BMSID 17/0879/0660/2429

>|<

0660/1706

SANDY CREEK

STRUCTURE LENGTH 28 FT

BMSID 17/0879/0660/1706

---|---

0660/1441

018 "DIA CIRC CONCR

LEN=0042 INSTALLED UNKN

FRENCHVILLE RD  
(T638)

0660/1171

==

---|---

0660/1095

018 "DIA CIRC CONCR

LEN=0030 INSTALLED UNKN

---|---

0660/0850

018 "DIA CIRC CONCR

LEN=0038 INSTALLED UNKN

---|---

0660/0558

018 "DIA CIRC CONCR

LEN=0056 INSTALLED UNKN

148944 FT

148992 FT

2 0 17052 0 03 0957+45

VFW RD

(T641)

==

5 0660/0000

LENGTH(AH 2502 BK 2646)

048 "DIA CIRC CONCR

---|---

0650/2530

LEN=0080 INSTALLED UNKN

DALE'S DR  
(T639)

0660/0000

==

---|---

0650/0708

018 "DIA CIRC CONCR

LEN=0045 INSTALLED UNKN

146298 FT

146346 FT

2 0 17052 0 03 0930+15

NC FRENCHVILLE KARTHAUS HW

ROYER LN

FRENCHVILLE RD  
(T638)

0640/1392  
  
143771 FT

BUCK RUN RD  
(T648)

0630/0000  
  
141150 FT  
  
0630/0000  
  
138773 FT

Station	Description	Material	Length	Notes
0650/0000	(T206) LENGTH(AH 2646 BK 2527)			
0640/1414	018 " DIA CIRC CONCR LEN=0040 INSTALLED UNKN RIVERHILL RD			
0640/1392	(T637) VARIOT RD (T636)			
0640/1130	018 " DIA CIRC CONCR LEN=0052 INSTALLED UNKN			
0640/0827	018 " DIA CIR PLASTIC LEN=0041 INSTALLED UNKN			
143819 FT	2 0 17052 0 03 0905+19			
0640/0000	LENGTH(AH 2527 BK 2621)			
0630/2362	015 " DIA CIRC METAL LEN=0060 INSTALLED UNKN			
0630/1899	018 " DIA CIRC CONCR LEN=0002 INSTALLED UNKN			
0630/1682	VARIOT RD (T636)			
0630/1504	COVINGTON GIRARD T			
0630/0859	018 " DIA CIRC CONCR LEN=0054 INSTALLED UNKN			
141198 FT	2 0 17052 0 03 0879+66			
0630/0000	VILLAGE: FRENCHVILLE 030 " DIA CIRC CONCR LEN=0054 INSTALLED UNKN			
0630/0000	LENGTH(AH 2621 BK 2377)			
0620/2131	018 " DIA CIRC CONCR LEN=0064 INSTALLED UNKN			
0620/1879	018 " DIA CIRC CONCR LEN=0063 INSTALLED UNKN			
0620/1255	018 " DIA CIRC CONCR LEN=0068 INSTALLED UNKN			
0620/0940	018 " DIA CIRC CONCR LEN=0058 INSTALLED UNKN			
0620/0312	018 " DIA CIRC CONCR LEN=0062 INSTALLED UNKN			
138821 FT	2 0 17052 0 03 0855+73			
0620/0000	018 " DIA CIRC CONCR LEN=0066 INSTALLED UNKN LENGTH(AH 2377 BK 2589)			

	0610/2585	018 " DIA	CIRC CONCR	
		LEN=0004	INSTALLED UNKN	
	0610/2285	018 " DIA	CIRC CONCR	
		LEN=0002	INSTALLED UNKN	
	0610/1784	018 " DIA	CIRC CONCR	
		LEN=0053	INSTALLED UNKN	
	0610/1476	018 " DIA	CIRC CONCR	
		LEN=0062	INSTALLED UNKN	
	0610/1179	018 " DIA	CIRC METAL	
		LEN=0045	INSTALLED UNKN	
	0610/0841	018 " DIA	CIRC CONCR	
		LEN=0061	INSTALLED UNKN	
	0610/0539	018 " DIA	CIRC CONCR	
		LEN=0059	INSTALLED UNKN	
	0610/0288	018 " DIA	CIRC CONCR	
		LEN=0056	INSTALLED UNKN	
136184 FT	136232 FT	2 0 17052	0 03 0829+84	
		018 " DIA	CIRC CONCR	
		LEN=0042	INSTALLED UNKN	
	0610/0000	LENGTH(AH	2589 BK 2460)	
		018 " DIA	CIRC CONCR	
	0600/2095	LEN=0042	INSTALLED UNKN	
		BUCK RUN		
		STRUCTURE	LENGTH 18 FT	
	0600/1642	BMSID 17/0879/0600/1642		
		DEER CREEK		
		STRUCTURE	LENGTH 34 FT	
	0600/1238	BMSID 17/0879/0600/1238		
		DEER CREEK RD		
	0600/1163	(SR1009 SEG 0260/2253)		
		036 " DIA	CIRC CONCR	
	0600/0657	LEN=0061	INSTALLED 2002	
133724 FT	133772 FT	2 0 17052	0 03 0804+96	
		018 " DIA	CIRC CONCR	
		LENGTH(AH	2460 BK 2287)	
	0590/1939	LEN=0052	INSTALLED UNKN	
		018 " DIA	CIRC CONCR	
	0590/1374	LEN=0055	INSTALLED UNKN	
		018 " DIA	CIRC CONCR	
	0590/1068	LEN=0059	INSTALLED UNKN	
		018 " DIA	CIRC CONCR	
	0590/0768	LEN=0067	INSTALLED UNKN	
		018 " DIA	CIRC CONCR	
	0590/0453	LEN=0067	INSTALLED UNKN	
		04B " DIA	CIRC CONCR	
	0590/0130	LEN=0100	INSTALLED UNKN	
131437 FT	131485 FT	2 0 17052	0 03 0780+38	
		018 " DIA	CIRC CONCR	
		LENGTH(AH	2287 BK 2614)	
	0590/0000	018 " DIA	CIRC CONCR	

EXTRACT DATE: 12/18/2023  
PRINT DATE: 12/19/2023

ROADWAY MANAGEMENT SYSTEM  
SLD COUNTY/SR - ANNUAL PRINT

PAGE NUMBER: 293  
COUNTY: CLEARFIELD

DIR: B TOTAL LEN: 34.955 MI.  
LEFT MUN: GIRARD T

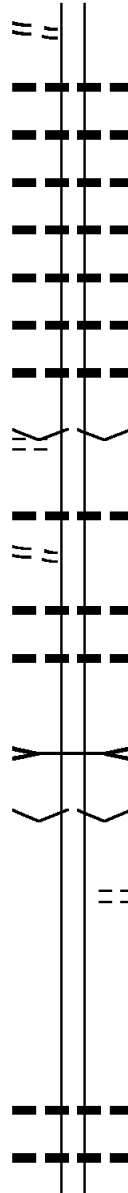
DIST: 02-2 SR: 879  
RIGHT MUN: GIRARD T

Stationing	Right of Way	Segment	Length	Material	Status
		0580/2572	LEN=0059	018 "DIA CIRC CONCR	INSTALLED UNKN
		0580/2183	LEN=0069	018 "DIA CIRC CONCR	INSTALLED UNKN
		0580/1740	LEN=0054	018 "DIA CIRC CONCR	INSTALLED UNKN
		0580/1468	LEN=0052	018 "DIA CIRC CONCR	INSTALLED UNKN
		0580/1175	LEN=0043	048 "DIA CIRC METAL	INSTALLED UNKN
		0580/0950	LEN=0061	018 "DIA CIRC CONCR	INSTALLED UNKN
		0580/0581	LEN=0043	018 "DIA CIRC CONCR	INSTALLED UNKN
		0580/0287	LEN=0054	018 "DIA CIRC CONCR	INSTALLED UNKN
128823 FT		128871 FT	2 0 17052 0 03 0754+46		
		0580/0000	LENGTH(AH 2614 BK 2830)	024 "DIA CIRC CONCR	
		0570/2810	LEN=0060	048 "DIA CIRC CONCR	INSTALLED UNKN
		0570/2546	LEN=0075	018 "DIA CIRC CONCR	INSTALLED UNKN
		0570/1967	LEN=0065	018 "DIA CIRC CONCR	INSTALLED UNKN
E LECONTES MILLS RD (T143)		0570/1814	==		
		0570/1600	LEN=0075	025 "DIA CIRC CONCR	INSTALLED UNKN
		0570/1048	LEN=0075	018 "DIA CIRC CONCR	INSTALLED UNKN
		0570/0600	CONGRESS HILL RD (T633)	018 "DIA CIRC CONCR	
		0570/0285	LEN=0017	018 "DIA CIRC CONCR	INSTALLED 2001
		0570/0180	STONE HOUSE RD (T639)		
125993 FT		126041 FT	2 0 17052 0 03 0727+18		
		0570/0000	LEN=0050	018 "DIA CIRC CONCR	INSTALLED UNKN
		0560/1960	LENGTH(AH 2830 BK 2363)	018 "DIA CIRC CONCR	
		0560/1635	LEN=0050	018 "DIA CIRC CONCR	INSTALLED UNKN
		0560/0649	LEN=0067	048 "DIA CIRC METAL	INSTALLED UNKN
		0560/0350	LEN=0050	018 "DIA CIRC CONCR	INSTALLED UNKN
2 0 17052 0 03 0704+45 123630 FT		123678 FT			

DIR: B TOTAL LEN: 34.955 MI. DIST: 02-2 SR: 879  
 LEFT MUN: GIRARD T RIGHT MUN: GIRARD T

(TBK) GILLINGHAM RD  
 (T895)

0560/0000



0560/0000	LENGTH(AH 2363 BK 2213)
0550/2025	018 " DIA CIRC CONCR LEN=0050 INSTALLED UNKN
0550/1716	025 " DIA CIRC CONCR LEN=0060 INSTALLED UNKN
0550/1392	025 " DIA CIRC CONCR LEN=0060 INSTALLED UNKN
0550/1120	025 " DIA CIRC CONCR LEN=0060 INSTALLED UNKN
0550/0900	025 " DIA CIRC CONCR LEN=0065 INSTALLED UNKN
0550/0640	018 " DIA CIRC CONCR LEN=0030 INSTALLED UNKN
0550/0076	048 " DIA CIRC METAL LEN=0100 INSTALLED UNKN
121465 FT	2 0 17052 0 03 0681+40
121417 FT	VILLAGE: LECONTESS MILLS
0550/0000	LENGTH(AH 2213 BK 2426)
0540/1747	048 " DIA CIRC METAL LEN=0075 INSTALLED UNKN
0540/1400	018 " DIA CIRC CONCR LEN=0050 INSTALLED UNKN
0540/1165	018 " DIA CIRC CONCR LEN=0050 INSTALLED UNKN
118991 FT	BALD HILL RUN STRUCTURE LENGTH 19 FT BMSID 17/0879/0540/0320 2 0 17052 0 03 0656+79
0540/0320	VILLAGE: BALD HILL
0540/0000	LENGTH(AH 2426 BK 2674)
0530/1803	BALD HILL STATION RD (T642)
116317 FT	2 0 17052 0 03 0630+42
0530/0000	LENGTH(AH 2674 BK 2482)
0520/2070	036 " DIA CIRC CONCR LEN=0065 INSTALLED UNKN
0520/1850	018 " DIA CIRC CONCR LEN=0045 INSTALLED UNKN
	018 " DIA CIRC CONCR

DIR: B TOTAL LEN: 34.955 MI. DIST: 02-2 SR: 879  
 LEFT MUN: GIRARD T RIGHT MUN: GIRARD T

Station	Structure	Material	Length	Status	Notes
	0520/1550		LEN=0050	INSTALLED	2001
113835 FT					
	0520/0000	018 " DIA	LEN=0065	INSTALLED	UNKN
			LENGTH(AH 2482	BK 2534)	
	0510/1740	018 " DIA	LEN=0075	INSTALLED	UNKN
RIDGE RD (T638)	0510/1260	018 " DIA	LEN=0075	INSTALLED	UNKN
	0510/0935	018 " DIA	LEN=0050	INSTALLED	UNKN
	0510/0630	018 " DIA	LEN=0050	INSTALLED	UNKN
	0510/0315	018 " DIA	LEN=0050	INSTALLED	UNKN
111301 FT					
	0510/0000	025 " DIA	LEN=0070	INSTALLED	UNKN
			LENGTH(AH 2534	BK 2634)	
	0500/2333	018 " DIA	LEN=0075	INSTALLED	UNKN
	0500/2080	018 " DIA	LEN=0075	INSTALLED	UNKN
	0500/1800	018 " DIA	LEN=0075	INSTALLED	UNKN
	0500/1500	018 " DIA	LEN=0075	INSTALLED	UNKN
	0500/0960	018 " DIA	LEN=0075	INSTALLED	2001
	0500/0680	018 " DIA	LEN=0060	INSTALLED	UNKN
	0500/0380	018 " DIA	LEN=0050	INSTALLED	UNKN
108667 FT					
	0500/0000	2 0 17052	LEN=0050	INSTALLED	UNKN
			LENGTH(AH 2634	BK 2235)	
	0490/1747				SURVEYOR RD (T629)
	0490/1255	018 " DIA	LEN=0075	INSTALLED	UNKN
	0490/1045				GIRARD GOSHEN T SURVEYOR RUN STRUCTURE LENGTH 16 FT

DIR: B TOTAL LEN: 34.955 MI. DIST: 02-2 SR: 879  
 LEFT MUN: GOSHEN T RIGHT MUN: GOSHEN T

SURVEYOR RD  
(T148)

0490/0875  
106432 FT

CROFT RD  
(T988)

0480/0539  
104217 FT

Segment ID	Length (FT)	Material	Notes
0490/0954		BMSID	17/0879/0490/0954
0490/0387	106480	018" DIA CIRC CONCR	LEN=0050 INSTALLED UNKN
0490/0000		2 0 17052 0 03 0531+11	VILLAGE: SURVEYOR
0480/2210		018" DIA CIRC CONCR	LEN=0050 INSTALLED UNKN
0480/1800		018" DIA CIRC CONCR	LENGTH(AH 2235 BK 2215)
0480/1479		018" DIA CIRC CONCR	LEN=0050 INSTALLED UNKN
0480/1082		025" DIA CIRC CONCR	LEN=0061 INSTALLED UNKN
0480/0000		2 0 17052 0 03 0508+55	048" DIA CIRC METAL
0480/0000		048" DIA CIRC METAL	LEN=0100 INSTALLED UNKN
0470/2370		018" DIA CIRC CONCR	LENGTH(AH 2215 BK 2804)
0470/2000		024" DIA CIRC CONCR	LEN=0050 INSTALLED UNKN
0470/1721		018" DIA CIRC CONCR	LEN=0075 INSTALLED UNKN
0470/1628		018" DIA CIRC CONCR	LEN=0075 INSTALLED 2001
0470/1400		018" DIA CIRC CONCR	LEN=0075 INSTALLED UNKN
0470/1130		018" DIA CIRC CONCR	LEN=0075 INSTALLED UNKN
0470/0715		018" DIA CIRC CONCR	LEN=0050 INSTALLED UNKN
0470/0433		018" DIA CIRC CONCR	LEN=0050 INSTALLED UNKN
0470/0000		2 0 17052 0 03 0480+44	VILLAGE: CROFT
0470/0000		018" DIA CIRC CONCR	LENGTH(AH 2804 BK 2508)
0460/2292		018" DIA CIRC CONCR	LEN=0075 INSTALLED UNKN
0460/1891		018" DIA CIRC CONCR	LEN=0075 INSTALLED 2001
0460/1644		018" DIA CIRC CONCR	LEN=0061 INSTALLED UNKN

DIR: B TOTAL LEN: 34.955 MI. DIST: 02-2 SR: 879  
 LEFT MUN: GOSHEN T RIGHT MUN: GOSHEN T

ROAD NAME	STATION	TYPE	LEN	STATUS	REMARKS
	0460/1320	018 "DIA	LEN=0045	INSTALLED	UNKN
	0460/0991	018 "DIA	LEN=0050	INSTALLED	UNKN
	0460/0705	018 "DIA	LEN=0050	INSTALLED	UNKN
	0460/0150	018 "DIA	LEN=0050	INSTALLED	UNKN
098905 FT	098953 FT	2 0 17052	0 03 0455+12		
	0460/0000	5	LENGTH(AH 2508 BK 2507)		
	0450/2507	018 "DIA	LEN=0050	INSTALLED	UNKN
	0450/2220	025 "DIA	LEN=0050	INSTALLED	UNKN
KNOBS RD (T687)	0450/2122	018 "DIA	LEN=0060	INSTALLED	UNKN
MCCRACKEN RD (T149)	0450/1840	018 "DIA	LEN=0060	INSTALLED	UNKN
	0450/1767	018 "DIA	LEN=0060	INSTALLED	UNKN
	0450/1490	018 "DIA	LEN=0060	INSTALLED	UNKN
	0450/0765	PROGRESS CAMP RD (T634)			
	0450/0350	018 "DIA	LEN=0060	INSTALLED	UNKN
096398 FT	0450/0040	024 "DIA	LEN=0030	INSTALLED	2001
	096446 FT	2 0 17052	0 03 0430+04		
	0450/0000	5	LENGTH(AH 2507 BK 2647)		
	0440/2415	025 "DIA	LEN=0075	INSTALLED	UNKN
	0440/2116	018 "DIA	LEN=0060	INSTALLED	UNKN
	0440/1805	018 "DIA	LEN=0040	INSTALLED	UNKN
	0440/1560	024 "DIA	LEN=0060	INSTALLED	UNKN
	0440/1478	SHAWVILLE CHURCH RD (T147)			
	0440/1236	018 "DIA	LEN=0060	INSTALLED	UNKN
	0440/0990	018 "DIA	LEN=0045	INSTALLED	UNKN
	0440/0700	018 "DIA	LEN=0035	INSTALLED	2016
	0440/0644	BMSSEN 17/0879/0440/0437	2 0 17052	0 03 0408+08	
	0440/0437	TROUT RUN BMSBG 17/0879/0440/0437			



DIR: B TOTAL LEN: 34.955 MI. DIST: 02-2 SR: 879  
 LEFT MUN: GOSHEN T RIGHT MUN: GOSHEN T

Segment ID	Start Station	End Station	Length (FT)	Material	Notes
(TBK) LITTLE TROUT RUN R (T999)	0440/0385	093751	093799	NC SH	2 0 17052 0 03 0403+75 SHAWVILLE FRENCHVILLE HW SR 0970 SH (SR0970 SEG 0114/1058)
GOSHEN RD (SR1006 SEG 0170/2501)	0440/0000	0430/1770	0430/1770	024 " DIA	LEN=0040 CIRC CONC INSTALLED 2015
		0430/1495	0430/1495	018 " DIA	LEN=0040 CIRC CONC INSTALLED 2015
		0430/0667	0430/0667	025 " DIA	LEN=0045 CIRC METAL INSTALLED UNKN
		0430/0425	0430/0425	025 " DIA	LEN=0045 CIRC METAL INSTALLED UNKN
091963 FT	092011	092011	092011	2 0 17052	0 02 0349+86 VILLAGE: SHAWVILLE
		0430/0000	0430/0000	030 " DIA	LEN=0045 CIRC METAL INSTALLED UNKN
		0422/2400	0422/2400	018 " DIA	LEN=0045 CIRC CONC INSTALLED UNKN
		0422/2180	0422/2180	018 " DIA	LEN=0045 CIRC CONC INSTALLED UNKN
		0422/1631	0422/1631	018 " DIA	LEN=0040 CIRC CONC INSTALLED UNKN
		0422/1300	0422/1300	018 " DIA	LEN=0040 CIRC CONC INSTALLED UNKN
		0422/0850	0422/0850	060 " DIA	LEN=0040 CIRC CONC INSTALLED UNKN
		0422/0483	0422/0483	060 " DIA	LEN=0050 CIR PLASTIC INSTALLED 2016
089394 FT	089442	089442	089442	0 0 00000	0 00 0000+00
		0422/0000	0422/0000	030 " DIA	LEN=0045 CIRC CONC INSTALLED UNKN
		0410/2037	0410/2037	018 " DIA	LEN=0045 CIRC CONC INSTALLED UNKN
		0410/1670	0410/1670	018 " DIA	LEN=0040 CIR PLASTIC INSTALLED 1998
JERRY RUN RD (T623)	0410/1605	0410/1567	0410/1567	048 " H 48 " W	LEN=0035 ELLIPTICAL* INSTALLED UNKN
		0410/0982	0410/0982	018 " DIA	LEN=0040 CIR PLASTIC INSTALLED 2009
		0410/0450	0410/0450	018 " DIA	LEN=0070 CIR PLASTIC INSTALLED 2009
087357 FT	087405	087405	087405	2 0 17052	0 02 0303+80
		0410/0000	0410/0000	018 " DIA	LEN=0050 CIR PLASTIC INSTALLED UNKN
		0410/0000	0410/0000	018 " DIA	LEN=0050 CIR PLASTIC INSTALLED UNKN

DIR: B TOTAL LEN: 34.955 MI. DIST: 02-2 SR: 879  
 LEFT MUN: GOSHEN T RIGHT MUN: GOSHEN T

STINER RD  
(T632)

084458 FT

0392/1067

082457 FT

080915 FT

079408 FT

0400/2740	LEN=0050	INSTALLED UNKN
	018 "DIA	CIR PLASTIC
0400/2579	LEN=0050	INSTALLED UNKN
	018 "DIA	CIR PLASTIC
0400/2376	LEN=0050	INSTALLED UNKN
	018 "DIA	CIR PLASTIC
0400/2117	LEN=0040	INSTALLED 2009
	018 "DIA	CIR PLASTIC
0400/1780	LEN=0040	INSTALLED 2009
	018 "DIA	CIR PLASTIC
0400/0700	LEN=0040	INSTALLED 2009
	018 "DIA	CIR PLASTIC
0400/0475	LEN=0040	INSTALLED 2009
084506 FT	2 0 17052	0 02 0275+03
0400/0000	LENGTH(AH	2899 BK 2001)
	060 "DIA	CIR PLASTIC
0392/1691	LEN=0050	INSTALLED UNKN
	018 "DIA	CIRC CONCR
0392/0765	LEN=0040	INSTALLED UNKN
0392/0640	BMSSEN 17/0879/0392/0000	GOSHEN
	LAWRENCE T	
0392/0108	0 0 00000	0 00 0000+00
082505 FT	LICK RUN	
	BMSBG 17/0879/0392/0000	
0392/0000	LENGTH(AH	2001 BK 1542)
	024 "DIA	CIRC CONCR
0382/0260	LEN=0060	INSTALLED UNKN
080963 FT	0 0 00000	0 00 0000+00
0382/0000	LENGTH(AH	1542 BK 1507)
	018 "DIA	CIRC METAL
0370/1426	LEN=0050	INSTALLED UNKN
	018 "DIA	CIRC METAL
0370/1200	LEN=0050	INSTALLED UNKN
	018 "DIA	CIRC CONCR
0370/0700	LEN=0050	INSTALLED UNKN
	2 0 17052	0 02 0206+92
079456 FT	018 "DIA	CIRC CONCR
	LEN=0050	INSTALLED UNKN
0370/0000	LENGTH(AH	1507 BK 2632)
	018 "DIA	CIRC CONCR

DIR: B TOTAL LEN: 34.955 MI. DIST: 02-2 SR: 879  
 LEFT MUN: LAWRENCE T RIGHT MUN: LAWRENCE T

AIRPORT RD  
 (T600)  
 CRESSWOOD DR  
 (TWP)

0360/0306  
 0360/0088  
 076776 FT

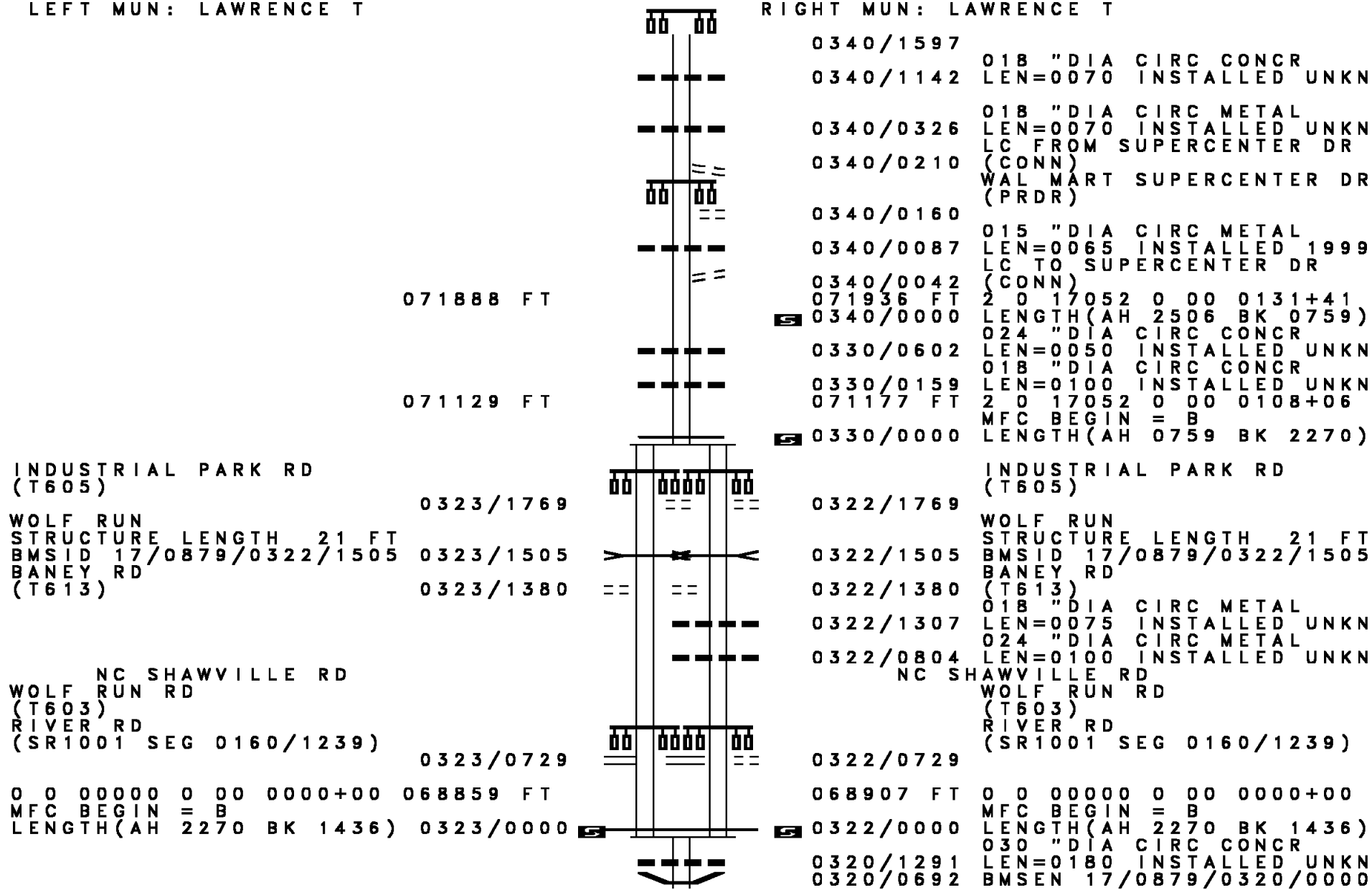
CRESSWOOD DR  
 (TWP)

0350/1562

074394 FT

---	0360/2230	LEN=0050	INSTALLED UNKN
---	0360/2050	018 "DIA	CIR PLASTIC
---	0360/1841	LEN=0040	INSTALLED 2004
---	0360/1000	018 "DIA	CIR PLASTIC
---	0360/0306	LEN=0050	INSTALLED UNKN
==	0360/0088	LEN=0040	INSTALLED 2004
==	076824 FT	2 0 17052 0 01 0181+11	(APRA) SAPP BROTHERS TR
POE	5 0360/0000	(SAPP BROTHERS TRUCKSTOP	(PRDR)
==	0350/1562	LENGTH(AH 2632 BK 2382)	
---	0350/0910	018 "DIA	CIRC CONCR
---	0350/0500	LEN=0092	INSTALLED 1999
==	0350/0464	015 "DIA	CIRC CONCR
==	0350/0294	LEN=0120	INSTALLED UNKN
==	0350/0185	RAMP J RD	(SR8010 SEG 0250/0000)
==	0350/0000	RAMP K RD	(SR8010 SEG 0500/1002)
==	0340/2425	LR 1009	
==	0340/2093	OP ID 17/0080/1195/0712	
==	0340/1668	LR 1009 EB	
==	0340/0000	OP ID 17/0080/1194/0591	
==	0340/0000	2 0 17052 0 01 0155+89	
==	0340/0000	RAMP L RD	(SR8010 SEG 0010/1364)
==	0340/0000	RAMP M RD	(SR8010 SEG 0750/0000)
==	0340/0000	MFC BEGIN = D	
==	0340/0000	LENGTH(AH 2382 BK 2506)	
---	0340/2425	018 "DIA	CIRC METAL
---	0340/2093	LEN=0070	INSTALLED 1999
---	0340/1668	015 "DIA	CIRC METAL
---	0340/1668	LEN=0065	INSTALLED 1999
---	0340/1668	024 "DIA	CIRC CONCR
---	0340/1668	LEN=0120	INSTALLED UNKN
POE	0340/1668	(APRA) CLEARFIELD INDUS	INDUSTRIAL PARK RD
POE	0340/1668	(T605)	

DIR: B TOTAL LEN: 34.955 MI. DIST: 02-2 SR: 879  
 LEFT MUN: LAWRENCE T RIGHT MUN: LAWRENCE T



071888 FT

071129 FT

INDUSTRIAL PARK RD  
(T605)

WOLF RUN  
STRUCTURE LENGTH 21 FT  
BMSID 17/0879/0322/1505  
BANEY RD  
(T613)

NC SHAWVILLE RD  
WOLF RUN RD  
(T603)  
RIVER RD  
(SR1001 SEG 0160/1239)

0 0 00000 0 00 0000+00 068859 FT  
MFC BEGIN = B  
LENGTH(AH 2270 BK 1436)

018 " DIA CIRC CONCR  
LEN=0070 INSTALLED UNKN

018 " DIA CIRC METAL  
LEN=0070 INSTALLED UNKN  
LC FROM SUPERCENTER DR  
(CONN)  
WAL MART SUPERCENTER DR  
(PRDR)

015 " DIA CIRC METAL  
LEN=0065 INSTALLED 1999  
LC TO SUPERCENTER DR  
(CONN)

2 0 17052 0 00 0131+41  
LENGTH(AH 2506 BK 0759)

024 " DIA CIRC CONCR  
LEN=0050 INSTALLED UNKN

018 " DIA CIRC CONCR  
LEN=0100 INSTALLED UNKN  
2 0 17052 0 00 0108+06  
MFC BEGIN = B  
LENGTH(AH 0759 BK 2270)

INDUSTRIAL PARK RD  
(T605)

WOLF RUN  
STRUCTURE LENGTH 21 FT  
BMSID 17/0879/0322/1505  
BANEY RD  
(T613)

018 " DIA CIRC METAL  
LEN=0075 INSTALLED UNKN

024 " DIA CIRC METAL  
LEN=0100 INSTALLED UNKN  
NC SHAWVILLE RD  
WOLF RUN RD  
(T603)  
RIVER RD  
(SR1001 SEG 0160/1239)

0 0 00000 0 00 0000+00  
MFC BEGIN = B  
LENGTH(AH 2270 BK 1436)

030 " DIA CIRC CONCR  
LEN=0180 INSTALLED UNKN  
BMSEN 17/0879/0320/0000

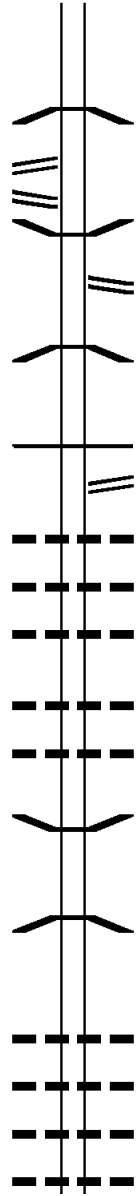
DIR: B TOTAL LEN: 34.955 MI. DIST: 02-2 SR: 879  
 LEFT MUN: LAWRENCE T RIGHT MUN: LAWRENCE T

RAMP A RD  
 (SR8016 SEG 0250/0000) 0310/1414  
 RAMP B RD  
 (SR8016 SEG 0260/0567) 0310/1135

067423 FT

067471 FT 1 0 01106 0 00 0155+06  
 W BR SUSQUEHANNA RIVER  
 BMSBG 17/0879/0320/0000  
 LENGTH(AH 1436 BK 1519)

5 0320/0000



0310/0984 BMSBN 17/0879/0310/0770  
 RAMP C RD  
 (SR8016 SEG 0750/0967)  
 1 0 01106 0 00 0147+69  
 LR 57

0310/0770 BMSBG 17/0879/0310/0770

065904 FT

065952 FT 1 0 01106 0 00 0139+96  
 MFC BEGIN = B  
 LENGTH(AH 1519 BK 3409)  
 RAMP D RD  
 (SR8016 SEG 0760/0000)  
 040"H 28"W CONCR ARCH

5 0310/0000

0300/3247  
 0300/3056 LEN=0150 INSTALLED 2006  
 018 "DIA CIRC METAL  
 0300/2650 LEN=0080 INSTALLED UNKN  
 018 "DIA CIRC METAL  
 0300/2239 LEN=0050 INSTALLED UNKN

024 "DIA CIRC CONCR  
 0300/1503 LEN=0065 INSTALLED UNKN  
 018 "DIA CIRC CONCR  
 0300/1238 LEN=0065 INSTALLED UNKN

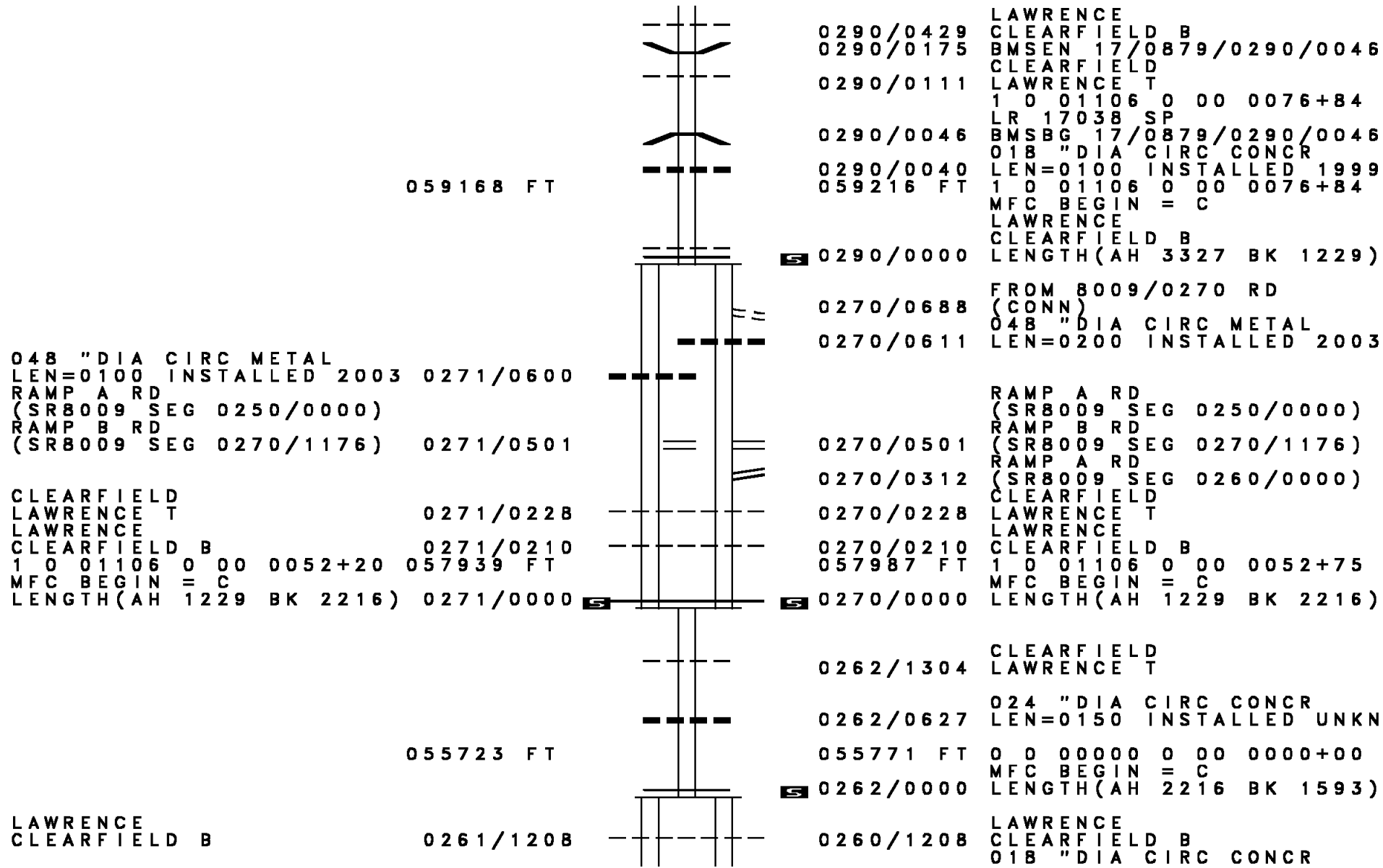
062495 FT

0300/0196 BMSBN 17/0879/0300/0000  
 062543 FT 1 0 01106 0 00 0105+70  
 TWP RD 991  
 BMSBG 17/0879/0300/0000  
 LENGTH(AH 3409 BK 3327)

5 0300/0000

015 "DIA CIRC CONCR  
 0290/2107 LEN=0100 INSTALLED UNKN  
 024 "DIA CIRC CONCR  
 0290/1698 LEN=0130 INSTALLED UNKN  
 024 "DIA CIRC CONCR  
 0290/1509 LEN=0100 INSTALLED UNKN  
 024 "DIA CIRC CONCR  
 0290/0936 LEN=0050 INSTALLED 2006

DIR: B TOTAL LEN: 34.955 MI. DIST: 02-2 SR: 879  
 LEFT MUN: LAWRENCE T RIGHT MUN: LAWRENCE T



059168 FT

048 "DIA CIRC METAL  
 LEN=0100 INSTALLED 2003 0271/0600  
 RAMP A RD  
 (SR8009 SEG 0250/0000)  
 RAMP B RD  
 (SR8009 SEG 0270/1176) 0271/0501

CLEARFIELD  
 LAWRENCE T 0271/0228  
 LAWRENCE  
 CLEARFIELD B 0271/0210  
 1 0 01106 0 00 0052+20 057939 FT  
 MFC BEGIN = C  
 LENGTH(AH 1229 BK 2216) 0271/0000

0290/0429 LAWRENCE  
 0290/0175 CLEARFIELD B  
 BMSBN 17/0879/0290/0046  
 CLEARFIELD  
 LAWRENCE T  
 1 0 01106 0 00 0076+84  
 LR 17038 SP  
 0290/0046 BMSBG 17/0879/0290/0046  
 018 "DIA CIRC CONCR  
 0290/0040 LEN=0100 INSTALLED 1999  
 059216 FT 1 0 01106 0 00 0076+84  
 MFC BEGIN = C  
 LAWRENCE  
 CLEARFIELD B  
 S 0290/0000 LENGTH(AH 3327 BK 1229)  
 FROM 8009/0270 RD  
 (CONN)  
 0270/0688 048 "DIA CIRC METAL  
 0270/0611 LEN=0200 INSTALLED 2003

RAMP A RD  
 (SR8009 SEG 0250/0000)  
 RAMP B RD  
 (SR8009 SEG 0270/1176) 0270/0501  
 RAMP A RD  
 (SR8009 SEG 0260/0000) 0270/0312  
 CLEARFIELD  
 LAWRENCE T 0270/0228  
 LAWRENCE  
 CLEARFIELD B 0270/0210  
 1 0 01106 0 00 0052+75  
 MFC BEGIN = C  
 S 0270/0000 LENGTH(AH 1229 BK 2216)

055723 FT

LAWRENCE  
 CLEARFIELD B 0261/1208

0262/1304 CLEARFIELD  
 LAWRENCE T  
 0262/0627 024 "DIA CIRC CONCR  
 LEN=0150 INSTALLED UNKN  
 055771 FT 0 0 00000 0 00 0000+00  
 MFC BEGIN = C  
 S 0262/0000 LENGTH(AH 2216 BK 1593)

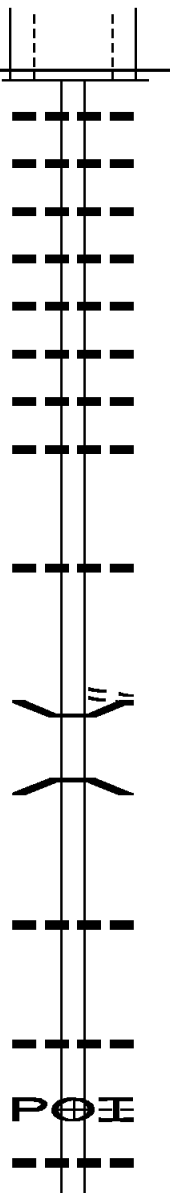
LAWRENCE  
 CLEARFIELD B 0260/1208  
 018 "DIA CIRC CONCR

DIR: B TOTAL LEN: 34.955 MI. DIST: 02-2 SR: 879  
 LEFT MUN: CLEARFIELD B RIGHT MUN: CLEARFIELD B

Stationing	Segment	Length	Notes
0261/0843	SPRUCE ST (T250)	0260/1180	LEN=0100 INSTALLED UNKN
0261/0568	CLEARFIELD LAWRENCE T	0260/0843	SPRUCE ST (T250) CLEARFIELD
0260/0550	LAWRENCE T	0260/0568	024" DIA CIRC CONCR
0260/0120		0260/0550	LEN=0150 INSTALLED UNKN
054178 FT		0260/0120	024" DIA CIRC CONCR
0261/0000	MFC BEGIN = C	054178 FT	LEN=0145 INSTALLED UNKN
052993 FT	LENGTH(AH 1593 BK 1137)	0261/0000	1 0 01106 0 00 0022+23
053041 FT		0260/0000	MFC BEGIN = C
0252/0000		052993 FT	LENGTH(AH 1593 BK 1137)
0250/0674		053041 FT	0 0 00000 0 00 0000+00
0250/0470		0252/0000	MFC BEGIN = C
0250/0136		0250/0674	LENGTH(AH 1137 BK 1104)
0250/0073		0250/0470	018" DIA CIRC CONCR
0250/0047		0250/0136	LEN=0129 INSTALLED 1974
051937 FT		0250/0073	018" DIA CIRC CONCR
051933 FT		0250/0047	LEN=0052 INSTALLED 1974
0251/0148		051937 FT	018" DIA CIRC CONCR
0251/0000		051933 FT	LEN=0075 INSTALLED 1974
0220/0447		0251/0148	FROM 0879/0220 SH
0220/0388		0251/0000	(CONN)
0221/0368		0220/0447	018" DIA CIRC CONCR
0221/0125		0220/0388	LEN=0062 INSTALLED 1974
		0220/0183	1 0 01106 0 00 0000+00
			SECOND ST
			(SR1001 SEG 0081/0000)
			(SR1001 SEG 0080/0000)
			NC CLEARFIELD BP
			WASHINGTON AV
			(SR1001 SEG 0081/0000)
			(SR1001 SEG 0080/0000)
			LENGTH(AH 1104 BK 0491)
			027" DIA CIRC CONCR
			LEN=0040 INSTALLED 1974
			TO 0879/0250 SH
			(CONN)
			018" DIA CIRC CONCR
			LEN=0026 INSTALLED 1974

DIR: B TOTAL LEN: 34.955 MI. DIST: 02-2 SR: 879  
 LEFT MUN: LAWRENCE T RIGHT MUN: LAWRENCE T

Stationing	Description	Material	Length	Status	Year
051446 FT	MFC BEGIN = C				
0220/0000	LENGTH(AH 0491 BK 3187)				
0210/3125	036 " DIA CIRC METAL			INSTALLED	UNKN
0210/3108	LEN=0058			INSTALLED	1974
0210/2909	018 " DIA CIRC CONCR			INSTALLED	1974
0210/2718	LEN=0055			INSTALLED	1974
0210/2415	018 " DIA CIRC CONCR			INSTALLED	1974
0210/2263	LEN=0068			INSTALLED	1974
0210/2210	018 " DIA CIRC CONCR			INSTALLED	1974
0210/1857	LEN=0070			INSTALLED	1974
	018 " DIA CIRC CONCR			INSTALLED	1974
	LEN=0070			INSTALLED	1974
	018 " DIA CIRC CONCR			INSTALLED	1974
	LEN=0070			INSTALLED	1974
	048 " DIA CIRC CONCR			INSTALLED	UNKN
	LEN=0058			INSTALLED	UNKN
	018 " DIA CIRC UNKNOWN			INSTALLED	1999
	LEN=0045			INSTALLED	1999
048259 FT					
0210/0613	036 " DIA CIRC CONCR			INSTALLED	UNKN
048259 FT	LEN=0080			INSTALLED	UNKN
0210/0000	1 0 00059 0 00 0125+83				
0200/2274	CARBON MINE RD (T580)				
0200/1907	LENGTH(AH 3187 BK 2407)				
	BMSBN 17/0879/0200/1907				
	1 0 00059 0 00 0149+92				
	W BR SUSQUEHANNA RIVER				
	BMSBG 17/0879/0200/1907				
045852 FT					
M0200/0675	INAC 006				
0200/0365	024 " DIA CIRC METAL			INSTALLED	UNKN
045852 FT	LEN=0090			INSTALLED	UNKN
0200/0000	1 0 00059 0 00 0149+92				
	LENGTH(AH 2407 BK 2748)				
0190/2117	024 " DIA CIRC CONCR			INSTALLED	UNKN
	LEN=0060			INSTALLED	UNKN
	(APRA) TK STANLEY				
	TK STANLEY RD				
	(PRDR)				
0190/1921	018 " DIA CIRC CONCR			INSTALLED	UNKN
0190/1640	LEN=0060			INSTALLED	UNKN





DIR: B TOTAL LEN: 34.955 MI. DIST: 02-2 SR: 879  
 LEFT MUN: LAWRENCE T RIGHT MUN: LAWRENCE T

Stationing	Segment	Material	Length	Notes
043104	0190/0990	018" DIA CIRC CONCR	LEN=0060	INSTALLED UNKN
043104	0190/0544	018" DIA CIRC CONCR	LEN=0060	INSTALLED UNKN
043104	043104 FT	1 0 00059	0 00	0177+40
	0190/0000	LENGTH(AH	2748 BK	1816)
	0180/1100	015" DIA CIRC CONCR	LEN=0060	INSTALLED UNKN
	0180/0993	BAILEYS RUN STRUCTURE	LENGTH	9 FT
	0180/0880	BMSID 17/0879/0180/0993		
WASHINGTON AV (SR1001 SEG 0010/0000)	0180/0768	018" DIA CAST IRON	LEN=0060	INSTALLED UNKN
041288	0180/0600	018" DIA CIRC CONCR	LEN=0060	INSTALLED UNKN
041288	0180/0200	018" DIA CIRC CONCR	LEN=0060	INSTALLED UNKN
041288	041288 FT	1 0 00059	0 00	0195+35
	0180/0000	LENGTH(AH	1816 BK	1521)
	0170/1400	024" DIA CIRC CONCR	LEN=0055	INSTALLED UNKN
	0170/1130	018" DIA CIRC CONCR	LEN=0045	INSTALLED UNKN
	0170/0780	018" DIA CIRC CONCR	LEN=0045	INSTALLED UNKN
	0170/0335	018" DIA CIRC CONCR	LEN=0045	INSTALLED UNKN
	0170/0083	LAWRENCE PIKE T		
039767	0170/0040	018" DIA CIRC CONCR	LEN=0050	INSTALLED UNKN
039767	039767 FT	1 0 00059	0 01	0219+58
	0170/0000	LENGTH(AH	1521 BK	2231)
	0160/2010	018" DIA CIRC CONCR	LEN=0060	INSTALLED UNKN
	0160/1725	015" DIA CIRC CONCR	LEN=0050	INSTALLED UNKN
	0160/1585	018" DIA CIRC CONCR	LEN=0043	INSTALLED UNKN
	0160/1300	018" DIA CIRC CONCR	LEN=0050	INSTALLED UNKN
	0160/1100	018" DIA CIRC METAL	LEN=0050	INSTALLED UNKN
	0160/0900	018" DIA CIRC CONCR	LEN=0045	INSTALLED UNKN
	0160/0700	018" DIA CIRC CONCR	LEN=0050	INSTALLED UNKN

DIR: B TOTAL LEN: 34.955 MI. DIST: 02-2 SR: 879  
 LEFT MUN: PIKE T RIGHT MUN: PIKE T

Stationing	Description	Material	Status
0160/0510	018" DIA	CIRC CONCR	INSTALLED UNKN
0160/0225	018" DIA	CIRC CONCR	INSTALLED UNKN
037536 FT	1 0 00059	0 01 0242+28	
0160/0000	LENGTH(AH 2231 BK 2615)		
0150/2500	018" DIA	CIRC CONCR	INSTALLED UNKN
POE	(APRA) ANDERSON EQUIPME		
0150/2440	ANDERSON EQUIPMENT		
0150/2287	(PRDR)		
0150/1820	018" DIA	CIRC CONCR	INSTALLED UNKN
LC TO/FROM FERNCLIFF RD (CONN)	0150/1665		
FERNCLIFF RD (TS11)	0150/1095		
0150/0996	HOGBACK RUN STRUCTURE LENGTH 17 FT		
0150/0748	BMSID 17/0879/0150/0996		
034921 FT	OLD ERIE PK (SR2024 SEG 0010/0000)		
0150/0000	1 0 00059 0 01 0268+33		
NC CL	LENGTH(AH 2615 BK 3164)		
0140/3105	PIKE CURWENSVILLE B		
0140/3045	015" DIA	CIRC CONCR	INSTALLED UNKN
0140/2675	015" DIA	CIRC CONCR	INSTALLED UNKN
0140/2300	015" DIA	CIRC CONCR	INSTALLED UNKN
0140/2020	015" DIA	CIRC CONCR	INSTALLED UNKN
0140/1780	015" DIA	CIRC CONCR	INSTALLED UNKN
0140/0525	015" DIA	CIRC CONCR	INSTALLED UNKN
LC TO OLD LR 597 RD (CONN)	0140/0515		
0140/0392	OTHER OVERPASS IS RR X-ING		
	015" DIA	CIRC CONCR	

DIR: B TOTAL LEN: 34.955 MI. DIST: 02-2 SR: 879  
 LEFT MUN: CURWENSVILLE B RIGHT MUN: CURWENSVILLE B

OLD LR 597 RD  
 (BORO)

0140/0059  
 031757 FT

BRESSLER RD  
 (BORO)

0130/1673

029255 FT

FILBERT ST  
 (SR3015 SEG 0010/0000) 0120/0932

1 0 00059 0 02 0350+68 026938 FT  
 WALNUT ST  
 (BORO) 0120/0000

0140/0175	LEN=0050	INSTALLED UNKN
031757 FT	1 0 00059 0 01 0300+39	
0140/0000	LENGTH(AH 3164 BK 2502)	
0130/2180	018 "DIA CIRC CONCR	
0130/1930	LEN=0050 INSTALLED UNKN	ARNOLDTOWN RD (BORO)
0130/1641	060 "DIA CIRC CONCR	LEN=0062 INSTALLED UNKN
0130/1497	024 "DIA CIRC CONCR	LEN=0050 INSTALLED UNKN
0130/1226	024 "DIA CIRC CONCR	LEN=0050 INSTALLED UNKN
0130/0641	024 "DIA CIRC CONCR	LEN=0050 INSTALLED UNKN
0130/0288	024 "DIA CIRC CONCR	LEN=0050 INSTALLED UNKN
0130/0019	024 "DIA CIRC CONCR	LEN=0050 INSTALLED UNKN
029255 FT	1 0 00059 0 01 0327+47	BLOOMINGTON AV (BORO)
0130/0000	LENGTH(AH 2502 BK 2317)	
0120/2165	024 "DIA CIRC CONCR	LEN=0062 INSTALLED UNKN
0120/1981	OTHER	OVERPASS IS RR X-ING
0120/1600	018 "DIA CIRC CONCR	LEN=0040 INSTALLED UNKN
0120/1404	LOCUST ST	(BORO)
0120/1130	018 "DIA CIRC CONCR	LEN=0040 INSTALLED UNKN
0120/0932	FILBERT ST	(SR0453 SEG 0420/3600)
0120/0466	THOMPSON ST	(BORO)
0120/0465	018 "DIA CIRC CONCR	LEN=0040 INSTALLED UNKN
026938 FT	WALNUT ST	(SR3030 SEG 0080/0833)
0120/0000	LENGTH(AH 2317 BK 2343)	
0110/2322	018 "DIA CIRC CONCR	LEN=0030 INSTALLED UNKN

DIR: B TOTAL LEN: 34.955 MI. DIST: 02-2 SR: 879  
 LEFT MUN: CURWENSVILLE B RIGHT MUN: CURWENSVILLE B

Street Name	Segment ID	Length (FT)	Material	Status
CEMETERY ST (BORO)	0110/1675		0110/1881 PINE ST (BORO)	
			0110/1423 018" DIA CIRC CONCR	LEN=0040 INSTALLED UNKN
RIDGE AV (BORO)	0110/1164		0110/1153 018" DIA CIRC CONCR	LEN=0030 INSTALLED UNKN
			0110/0987 018" DIA CIRC CONCR	LEN=0035 INSTALLED UNKN
			0110/0551 018" DIA CIRC CONCR	LEN=0041 INSTALLED UNKN
			0110/0272 018" DIA CIRC CONCR	LEN=0041 INSTALLED UNKN
			0110/0106 036" DIA CIRC CONCR	LEN=0052 INSTALLED UNKN
			NC STATE CURWENSVILLE PIKE T	
		024595 FT	0110/0069 024595 FT	1 0 00059 0 02 0374+36
			0110/0000 LENGTH(AH 2343 BK 2519)	095"H 72"W PIPE ARCH
			0100/2153 018" DIA CIRC CONCR	LEN=0100 INSTALLED UNKN
			0100/1989 018" DIA CIRC CONCR	LEN=0080 INSTALLED UNKN
BRIDGEPORT RD (T206)	0100/1916		0100/1860 024" DIA CIRC CONCR	LEN=0065 INSTALLED UNKN
			0100/1602 018" DIA CIRC CONCR	LEN=0065 INSTALLED UNKN
			0100/1294 015" DIA CIRC CONCR	LEN=0050 INSTALLED UNKN
			0100/0962 015" DIA CIRC CONCR	LEN=0050 INSTALLED UNKN
			0100/0584 015" DIA CIRC CONCR	LEN=0090 INSTALLED UNKN
			0100/0316 015" DIA CIRC CONCR	LEN=0060 INSTALLED UNKN
		022076 FT	022076 FT	1 0 00059 0 02 0399+61
			0100/0000 LENGTH(AH 2519 BK 2539)	015" DIA CIRC CONCR
			0090/2235 015" DIA CIRC CONCR	LEN=0090 INSTALLED UNKN
			0090/1938 015" DIA CIRC CONCR	LEN=0080 INSTALLED UNKN
			015" DIA CIRC CONCR	

DIR: B TOTAL LEN: 34.955 MI. DIST: 02-2 SR: 879  
 LEFT MUN: PIKE T RIGHT MUN: PIKE T

1 0 00059 0 02 0425+81 019537 FT  
 GREENVILLE PK  
 (SR4005 SEG 0010/0000) 0090/0000

BELL RD  
 (T852)

017332 FT

0070/1956

014883 FT

012012 FT

0090/1616	LEN=0080	INSTALLED UNKN
0090/1312	015 "DIA	CIRC CONCR
0090/1014	LEN=0080	INSTALLED UNKN
0090/0674	015 "DIA	CIRC CONCR
	BMSSEN 17/0879/0090/0547	
	1 0 00059 0 02 0419+21	
	ANDERSON CREEK	
0090/0547	BMSBG 17/0879/0090/0547	
	ABANDONED PROPERTIES--0	
0090/0194	OVERPASS IS RR X-ING	
019537 FT		
0090/0000	LENGTH(AH 2539 BK 2205)	
	036 "DIA	CIRC CONCR
0080/1805	LEN=0050	INSTALLED UNKN
	RUSTIC RD	
0080/1444	(T207)	
	018 "DIA	CIRC CONCR
0080/0650	LEN=0050	INSTALLED UNKN
	015 "DIA	CIRC CONCR
0080/0027	LEN=0040	INSTALLED UNKN
017332 FT	1 0 00059 0 02 0447+15	
0080/0000	LENGTH(AH 2205 BK 2449)	
	030 "DIA	CIRC CONCR
0070/2385	LEN=0060	INSTALLED UNKN
	015 "DIA	CIRC CONCR
0070/1295	LEN=0075	INSTALLED UNKN
	015 "DIA	CIRC CONCR
0070/0720	LEN=0060	INSTALLED UNKN
	014883 FT	
0070/0000	1 0 00059 0 02 0471+64	
	LENGTH(AH 2449 BK 2871)	
0060/2225	048 "DIA	CIRC CONCR
	LEN=0080	INSTALLED UNKN
0060/1429	018 "DIA	CIRC CONCR
	LEN=0035	INSTALLED UNKN
0060/0930	018 "DIA	CIRC CONCR
	LEN=0035	INSTALLED UNKN
	018 "DIA	CIRC CONCR
0060/0505	LEN=0040	INSTALLED UNKN
0060/0075	BMSSEN 17/0879/0060/0000	
012012 FT	1 0 00059 0 02 0501+32	

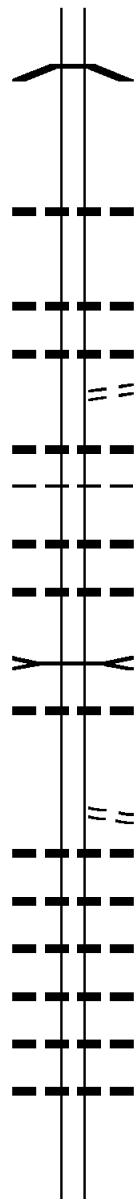
EXTRACT DATE: 12/18/2023  
PRINT DATE: 12/19/2023

ROADWAY MANAGEMENT SYSTEM  
SLD COUNTY/SR - ANNUAL PRINT

PAGE NUMBER: 275  
COUNTY: CLEARFIELD

DIR: B TOTAL LEN: 34.955 MI.  
LEFT MUN: PIKE T

DIST: 02-2 SR: 879  
RIGHT MUN: PIKE T



009758 FT

007101 FT

004991 FT

5 0060/0000

5 0050/0000

0040/2078

0040/1685

0040/1617

0040/1408

0040/1246

0040/1177

0040/0915

0040/0415

0040/0270

5 0040/0000

0030/1909

0030/1890

0030/1456

0030/1261

0030/0829

0030/0488

0030/0160

004991 FT

5 0030/0000

BILGER RUN  
BMSBG 17/0879/0060/0000  
LENGTH(AH 2871 BK 2254)

018 "DIA CIRC CONCR  
LEN=0045 INSTALLED UNKN  
1 0 00059 0 02 0523+77  
LENGTH(AH 2254 BK 2657)

018 "DIA CIRC CONCR  
LEN=0040 INSTALLED UNKN  
018 "DIA CIRC CONCR  
LEN=0040 INSTALLED UNKN  
WIDEMIRE RD

(T417)  
018 "DIA CIRC CONCR  
LEN=0040 INSTALLED UNKN  
PIKE

PENN T  
018 "DIA CIRC CONCR  
LEN=0040 INSTALLED UNKN  
018 "DIA CIRC CONCR  
LEN=0035 INSTALLED UNKN

DRAINAGE  
STRUCTURE LENGTH 9 FT  
BMSID 17/0879/0040/0415  
018 "DIA CIRC CONCR

LEN=0040 INSTALLED UNKN  
1 0 00059 0 02 0550+34  
LENGTH(AH 2657 BK 2110)  
MELODY RD

(T918)  
018 "DIA CIRC CONCR  
LEN=0060 INSTALLED UNKN  
018 "DIA CIRC CONCR  
LEN=0061 INSTALLED 2001

024 "DIA CIRC CONCR  
LEN=0040 INSTALLED UNKN  
024 "DIA CIRC CONCR  
LEN=0040 INSTALLED UNKN  
018 "DIA CIRC CONCR  
LEN=0035 INSTALLED UNKN

018 "DIA CIRC CONCR  
LEN=0040 INSTALLED UNKN  
1 0 00059 0 02 0570+82  
LENGTH(AH 2110 BK 1064)

LEGION HILL RD

DIR: B TOTAL LEN: 34.955 MI. DIST: 02-2 SR: 879  
 LEFT MUN: PENN T RIGHT MUN: PENN T

(T205)

Station	Length	Material	Notes
0024/0431			
0024/0415		018" DIA CIRC METAL	LEN=0006 INSTALLED UNKN
0024/0110		018" DIA CIRC CONCR	LEN=0030 INSTALLED UNKN
003927 FT		1 0 00059 0 02 0581+13	VILLAGE: STRONACH MELODY RD (T918)
0024/0000		LENGTH(AH 1064 BK 2991)	
0020/2814		018" DIA CIRC CONCR	LEN=0050 INSTALLED UNKN
0020/2575		018" DIA CIRC CONCR	LEN=0100 INSTALLED UNKN
0020/2300		018" DIA CIRC CONCR	LEN=0050 INSTALLED UNKN
0020/2000		018" DIA CIRC CONCR	LEN=0030 INSTALLED UNKN
0020/1670		042" DIA CIRC CONCR	LEN=0040 INSTALLED UNKN
0020/1200		018" DIA CIRC CONCR	LEN=0035 INSTALLED UNKN
0020/0275		018" DIA CIRC CONCR	LEN=0030 INSTALLED UNKN
0020/0050		024" DIA CIRC CONCR	LEN=0040 INSTALLED UNKN
000936 FT		1 0 00059 0 02 0611+42	
0020/0000		LENGTH(AH 2991 BK 0936)	NC GRAMPIAN HW PENN
0010/0914		GRAMPIAN B	
0010/0897			
0010/0600		018" DIA CIRC CONCR	LEN=0030 INSTALLED UNKN
0010/0420		018" DIA CIRC CONCR	LEN=0045 INSTALLED UNKN
0010/0207			
000000 FT		1 0 00059 0 02 0621+65	NC F I FIRST ST MAIN ST (SR0729 SEG 0500/0425)
0010/0000		INTER-BK FIRST ST	(SR0219 SEG 0540/0000) MFC BEGIN = C
0010/0000		LENGTH(AH 0936 BK 0000)	

MAIN ST (SR0219 SEG 0540/0000)

DIR: B TOTAL LEN: 4.980 MI. DIST: 02-2 SR: 865  
 LEFT MUN: COALPORT B RIGHT MUN: COALPORT B

026292 FT

Stationing	Description	Material	Year
026292 FT	MAIN ST		
0090/2967	(SR0053 SEG 0030/1010)		
	RAILROAD ST		
0090/2679	(BORO)		
	COALPORT		
0090/2599	BECCARIA T		
0090/1456	018 " DIA	CIRC METAL	1994
	LEN=0035	INSTALLED	
0090/1132	018 " DIA	CIRC METAL	UNKN
	LEN=0040	INSTALLED	
0090/0970	018 " DIA	CIRC METAL	UNKN
	LEN=0040	INSTALLED	
0090/0660	018 " DIA	CIRC METAL	UNKN
	LEN=0040	INSTALLED	
0090/0490	018 " DIA	CIR PLASTIC	2002
	LEN=0045	INSTALLED	
0090/0363	015 " DIA	CIRC CONCR	1985
	LEN=0035	INSTALLED	
0090/0073	015 " DIA	CIRC METAL	2000
	LEN=0045	INSTALLED	
023325 FT	2 0 17033 0 00 0030+22		
	NC BLAIN ST		
0090/0000	LENGTH(AH 2967 BK 3027)		
0080/2556	018 " DIA	CIRC METAL	1994
	LEN=0035	INSTALLED	
0080/2411	018 " DIA	CIRC METAL	UNKN
	LEN=0040	INSTALLED	
0080/2264	018 " DIA	CIRC METAL	1994
	LEN=0035	INSTALLED	
0080/1982	015 " DIA	CIRC METAL	1985
	LEN=0035	INSTALLED	
0080/1736	015 " DIA	CIRC METAL	1994
	LEN=0035	INSTALLED	
0080/1518	018 " DIA	CIRC METAL	UNKN
	LEN=0040	INSTALLED	
0080/1297	015 " DIA	CIRC METAL	1994
	LEN=0035	INSTALLED	
0080/1185	018 " DIA	CIR PLASTIC	2000
	LEN=0040	INSTALLED	
0080/1083	018 " DIA	CIR PLASTIC	1994
	LEN=0040	INSTALLED	
0080/1015	015 " DIA	CIRC METAL	UNKN
	LEN=0040	INSTALLED	
0080/0855	018 " DIA	CIRC METAL	2000
	LEN=0040	INSTALLED	
0080/0545	024 " DIA	CIR PLASTIC	1994
	LEN=0035	INSTALLED	

023325 FT



DIR: B TOTAL LEN: 4.980 MI. DIST: 02-2 SR: 865  
 LEFT MUN: BECCARIA T RIGHT MUN: BECCARIA T

020298 FT

017310 FT

0080/0200	018 " DIA	CIRC METAL	
	LEN=0035	INSTALLED	1994
0080/0065	018 " DIA	CIRC METAL	
	LEN=0040	INSTALLED	UNKN
020298 FT	2 0 17033	0 00 0060	+49
0080/0000	LENGTH(AH	3027 BK	2988)
0070/2842	015 " DIA	CIRC CONCR	
	LEN=0035	INSTALLED	1985
0070/2515	030 " DIA	CIRC METAL	
	LEN=0035	INSTALLED	1994
0070/2295	015 " DIA	CIRC METAL	
	LEN=0035	INSTALLED	1994
0070/2130	015 " DIA	CIRC METAL	
	LEN=0035	INSTALLED	1994
0070/1969	015 " DIA	CIRC METAL	
	LEN=0035	INSTALLED	1994
0070/1760	024 " DIA	CIRC METAL	
	LEN=0035	INSTALLED	1995
0070/1480	018 " DIA	CIRC METAL	
	LEN=0035	INSTALLED	1994
0070/1240	018 " DIA	CIRC METAL	
	LEN=0035	INSTALLED	UNKN
0070/1155	018 " DIA	CIRC METAL	
	LEN=0035	INSTALLED	UNKN
0070/1055	018 " DIA	CIRC METAL	
	LEN=0035	INSTALLED	1994
0070/0957	015 " DIA	CIRC CONCR	
	LEN=0035	INSTALLED	1994
0070/0736	018 " DIA	CIRC METAL	
	LEN=0035	INSTALLED	1994
0070/0535	018 " DIA	CIRC METAL	
	LEN=0035	INSTALLED	1994
0070/0300	018 " DIA	CIRC METAL	
	LEN=0040	INSTALLED	1994
0070/0115	018 " DIA	CIRC METAL	
	LEN=0035	INSTALLED	1994
017310 FT	2 0 17033	0 00 0090	+59
0070/0000	015 " DIA	CIRC METAL	
	LEN=0035	INSTALLED	UNKN
0070/0000	LENGTH(AH	2988 BK	2989)
0060/2743	032 " DIA	CIRC METAL	
	LEN=0060	INSTALLED	1985
0060/1905	018 " DIA	CIRC METAL	
	LEN=0035	INSTALLED	UNKN
0060/1565	015 " DIA	CIR PLASTIC	
	LEN=0040	INSTALLED	2001
0060/1338	024 " DIA	CIRC METAL	
	LEN=0035	INSTALLED	1994

DIR: B TOTAL LEN: 4.980 MI. DIST: 02-2 SR: 865  
 LEFT MUN: BECCARIA T RIGHT MUN: BECCARIA T

014321 FT

011096 FT

007849 FT

0060/0605	018 " DIA	CIRC METAL
	LEN=0040	INSTALLED UNKN
0060/0170	015 " DIA	CIRC METAL
	LEN=0035	INSTALLED 1994
014321 FT	2 0 17033	0 00 0120+48
	VILLAGE:	HEVERLY
0060/0000	LENGTH(AH	2989 BK 3225)
	018 " DIA	CIRC METAL
	LEN=0040	INSTALLED 1994
0050/2963	018 " DIA	CIRC METAL
	LEN=0035	INSTALLED 1994
0050/2700	018 " DIA	CIRC METAL
	LEN=0035	INSTALLED 1994
0050/2180	018 " DIA	CIRC METAL
	LEN=0035	INSTALLED 1994
0050/1645	018 " DIA	CIRC METAL
	LEN=0035	INSTALLED 1994
0050/1250	015 " DIA	CIRC METAL
	LEN=0035	INSTALLED 1994
0050/0409	018 " DIA	CIRC METAL
	LEN=0045	INSTALLED 1985
0050/0140	018 " DIA	CIRC METAL
	LEN=0035	INSTALLED UNKN
011096 FT	2 0 17033	0 00 0152+73
0050/0000	LENGTH(AH	3225 BK 3247)
	015 " DIA	CIRC METAL
	LEN=0037	INSTALLED 2001
0040/2245	015 " DIA	CIRC METAL
	LEN=0040	INSTALLED 1999
0040/1905	015 " DIA	CIRC METAL
	LEN=0040	INSTALLED 1999
0040/1738	015 " DIA	CIRC METAL
	LEN=0040	INSTALLED 1999
0040/1451	015 " DIA	CIRC METAL
	LEN=0040	INSTALLED 1999
0040/0976	015 " DIA	CIRC METAL
	LEN=0040	INSTALLED 1915
0040/0755	015 " DIA	CIRC METAL
	LEN=0040	INSTALLED 1999
0040/0525	015 " DIA	CIRC METAL
	LEN=0040	INSTALLED 1999
0040/0252	015 " DIA	CIRC METAL
	LEN=0040	INSTALLED 1999
0040/0050	015 " DIA	CIRC METAL
	LEN=0033	INSTALLED 1994
007849 FT	2 0 17033	0 00 0185+00
	UTAHVILLE	TO BLAIN CIT
	(SR2002	SEG 0060/2462)
0040/0000	LENGTH(AH	3247 BK 0739)

EXTRACT DATE: 12/18/2023  
PRINT DATE: 12/19/2023

ROADWAY MANAGEMENT SYSTEM  
SLD COUNTY/SR - ANNUAL PRINT

PAGE NUMBER: 270  
COUNTY: CLEARFIELD

DIR: B TOTAL LEN: 4.980 MI.  
LEFT MUN: BECCARIA T

DIST: 02-2 SR: 865  
RIGHT MUN: BECCARIA T

2 0 17033 0 00 0192+42 007110 FT  
CHURCH HILL DR  
(SR2042 SEG 0020/2610) 0030/0000  
FOR SR 0865 AND 2044  
(CONN) 0020/2856  
DILLON RD  
(SR2044 SEG 0010/0656) 0020/2585

003613 FT

000000 FT

0030/0556	015 " DIA CIRC METAL
007110 FT	LEN=0040 INSTALLED UNKN
0030/0000	CROSS ROADS BL (SR2002 SEG 0070/0000)
0030/0000	LENGTH(AH 0739 BK 3497)
0020/2704	018 " DIA CIRC METAL
0020/2560	LEN=0030 INSTALLED UNKN
0020/2244	018 " DIA CIRC METAL
0020/1680	LEN=0030 INSTALLED UNKN
0020/1057	018 " DIA CIRC METAL
0020/1057	LEN=0035 INSTALLED UNKN
0020/0017	018 " DIA CIRC METAL
003613 FT	LEN=0030 INSTALLED UNKN
0020/0000	2 0 17034 0 00 0036+28 DECOTA RIDGE RD (T535)
0010/3387	LENGTH(AH 3497 BK 3613)
0010/2570	018 " DIA CIRC METAL
0010/2261	LEN=0035 INSTALLED UNKN
0010/1777	015 " DIA CIRC CONCR
0010/1777	LEN=0050 INSTALLED UNKN
0010/1777	015 " DIA CIRC METAL
0010/1777	LEN=0045 INSTALLED 2000
0010/1777	060 " DIA CIRC METAL
0010/1777	LEN=0030 INSTALLED UNKN
0010/0480	024 " DIA CIRC METAL
000000 FT	LEN=0035 INSTALLED UNKN
000000 FT	2 0 17034 0 00 0000+00 NC UT AHVILLE RD INTER-BK MOUNTAIN DALE RD (SR0865 SEG 0120/2154)
0010/0000	MFC BEGIN = E BK-CAMBRIA (11)
0010/0000	LENGTH(AH 3613 BK 0000)

EXTRACT DATE: 12/18/2023 ROADWAY MANAGEMENT SYSTEM PAGE NUMBER: 269  
PRINT DATE: 12/19/2023 SLD COUNTY/SR - ANNUAL PRINT COUNTY: CLEARFIELD

DIR: B TOTAL LEN: .836 MI. DIST: 02-2 SR: 830  
LEFT MUN: SANDY T RIGHT MUN: SANDY T

004413 FT

004413 FT  
INTER-AHD PILOT TRAVEL CENTER RD  
(PRDR)  
BUFFALO PITTSBURGH HW



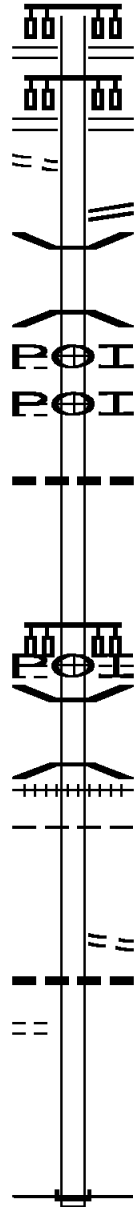
DIR: B TOTAL LEN: .836 MI. DIST: 02-2 SR: 830  
 LEFT MUN: SANDY T RIGHT MUN: SANDY T

FROM 0219/0921 SH  
 (CONN) 0020/3490

SHEETZ TRAVEL CENTER RD  
 (PRDR) 0020/2935  
 SHEETZ TRAVEL CENTER RD  
 (PRDR) 0020/2728

TANNERY ROW RD  
 (T353) 0020/0772

UNKNOWN RD  
 (BORO) 0010/0138  
 000000 FT

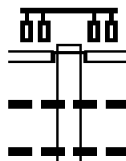


0020/3688 (SR0219 SEG 0920/0475)  
 0020/3627 BUFFALO PITTSBURGH HW  
 (SR0219 SEG 0921/0472)  
 0020/3442 TO 0219/0921 SH  
 0020/3259 (SR9111 SEG 0010/0000)  
 BMSEN 17/0830/0020/3211  
 1 0 00650 0 00 0013+42  
 SLAB RUN  
 0020/3211 BMSBG 17/0830/0020/3211  
 0020/2935 (APRA) SHEETZ TRAVEL CE  
 0020/2728 (APRA) SHEETZ TRAVEL CE  
 0020/1977 036"H 36"W \*\*UNKNOWN\*\*  
 LEN=0100 INSTALLED UNKN  
 (APRA) ROBERT COLE TRUC  
 NC SL AB RUN RD  
 LARKEYTOWN RD  
 (T350)  
 0020/0772  
 0020/0711 BMSEN 17/0830/0020/0628  
 1 0 00650 0 00 0013+42  
 WOLF RUN  
 0020/0628 BMSBG 17/0830/0020/0628  
 0020/0515 (AAR 148659E)#TRKS 01  
 SANDY  
 000725 FT FALLS CREEK B  
 000725 FT 1 0 00650 0 00 0007+22  
 (FALLS CREEK) TAYLOR AV  
 (BORO)  
 0020/0000 LENGTH(AH 3688 BK 0725)  
 0010/0680 024 " DIA CIRC METAL  
 LEN=0050 INSTALLED UNKN  
 000000 FT 1 0 00650 0 00 0000+00  
 NC MA IN ST  
 INTER-BK MAIN ST  
 (SR0830 SEG 0280/1822)  
 MFC BEGIN = C  
 BK-JEFFERSON (33)  
 0010/0000 LENGTH(AH 0725 BK 0000)

EXTRACT DATE: 12/18/2023 ROADWAY MANAGEMENT SYSTEM PAGE NUMBER: 267  
 PRINT DATE: 12/19/2023 SLD COUNTY/SR - ANNUAL PRINT COUNTY: CLEARFIELD  
 DIR: B TOTAL LEN: 22.077 MI. DIST: 02-2 SR: 729  
 LEFT MUN: GRAMPIAN B RIGHT MUN: GRAMPIAN B

116566 FT

FIRST ST  
 (SR0219 SEG 0540/0000) 0500/0425



116566 FT  
 INTER-AHD

0500/0425  
 0500/0234  
 0500/0181

MAIN ST  
 (SR0219 SEG 0540/0000)  
 FIRST ST  
 (SR0879 SEG 0010/0000)  
 018 " DIA CIRC CONCR  
 LEN=0030 INSTALLED 1999  
 018 " DIA CIRC CONCR  
 LEN=0030 INSTALLED 1999

DIR: B TOTAL LEN: 22.077 MI. DIST: 02-2 SR: 729  
 LEFT MUN: GRAMPIAN B RIGHT MUN: GRAMPIAN B

Structure ID	Length	Material	Installation Date	Notes
0500/0136	34 FT	STRUCTURE		KRATZER RUN
116141 FT	0 0 00000	BMSID	17/0729/0500/0136	STRUCTURE LENGTH 34 FT
				0 0 00000 0 00 0000+00
				NC MAIN ST
0500/0000	0425 BK 3128)	LENGTH(AH		STRONACH RD
0490/3000	024 " DIA CIRC METAL	LEN=0060		(T469)
				INSTALLED UNKN
0490/2134	018 " DIA CIRC METAL	LEN=0060		
				INSTALLED 1992
0490/1726				GRAMPIAN
0490/1294				PENN T
0490/1275	018 " DIA CIRC CONCR	LEN=0040		FRIENDLY ACRES RD
				(T463)
				INSTALLED UNKN
0480/1790	024 " DIA CIRC METAL	LEN=0050		
				INSTALLED UNKN
0480/0629	024 " DIA CIRC METAL	LEN=0030		
				INSTALLED 1992
0480/0000	110477 FT	LENGTH(AH	2536 BK 2579)	
0470/2531	018 " DIA CIRC CONCR	LEN=0032		
				INSTALLED 1992
0470/1932	018 " DIA CIRC CONCR	LEN=0032		
				INSTALLED 1992
0470/0732	018 " DIA CIRC CONCR	LEN=0032		
				INSTALLED 1992

DIR: B TOTAL LEN: 22.077 MI. DIST: 02-2 SR: 729  
 LEFT MUN: PENN T RIGHT MUN: PENN T

WILLIAMS RD  
 (T480)

107898 FT	0470/0067	018 " DIA CIRC METAL LEN=0078 INSTALLED 1999
	107898 FT	1 0 00857 0 06 1199+84 HOLLOW RD (T482)
	0470/0000	LENGTH(AH 2579 BK 2940)
0460/1999	0460/1999	WINDY HILL RD (SR3030 SEG 0010/0000)
	0460/1535	TREE FARM RD (T481)
	0460/1470	018 " DIA CIRC CONCR LEN=0040 INSTALLED 1992
	0460/1008	018 " DIA CIRC CONCR LEN=0032 INSTALLED 1992
104958 FT	0460/0100	018 " DIA CIRC METAL LEN=0030 INSTALLED 1992
	104958 FT	1 0 00857 0 05 1167+63
	0460/0000	LENGTH(AH 2940 BK 2672)
	0450/1734	018 " DIA CIRC CONCR LEN=0040 INSTALLED 1992
	0450/1480	018 " DIA CIRC CONCR LEN=0045 INSTALLED 1992
	0450/0928	018 " DIA CIRC CONCR LEN=0045 INSTALLED 1992
102286 FT	102286 FT	1 0 00857 0 05 1140+91 PENN FERGUSON T
	0450/0000	LENGTH(AH 2672 BK 1667)
	0440/1500	015 " DIA CIRC CONCR LEN=0030 INSTALLED UNKN
	0440/0865	015 " DIA CIRC CONCR LEN=0035 INSTALLED UNKN
	0440/0560	015 " DIA CIRC CONCR LEN=0030 INSTALLED 1992
100619 FT	0440/0140	018 " DIA CIRC CONCR LEN=0030 INSTALLED UNKN
	100619 FT	1 0 00857 0 05 1124+24
	0440/0000	LENGTH(AH 1667 BK 1904)
	0430/1594	018 " DIA CIRC CONCR LEN=0056 INSTALLED 1992
		015 " DIA CIRC CONCR



DIR: B TOTAL LEN: 22.077 MI. DIST: 02-2 SR: 729  
 LEFT MUN: FERGUSON T RIGHT MUN: FERGUSON T

098715 FT

0430/1151	LEN=0035	INSTALLED	1992
	015 "DIA	CIRC CONCR	
0430/0694	LEN=0045	INSTALLED	1992
	018 "DIA	CIRC CONCR	
0430/0323	LEN=0045	INSTALLED	1992
098715 FT	1 0 00857 0 04	1105+20	
	MCCULLY RD		
	(BORO)		
0430/0000	LENGTH(AH 1904 BK 2548)		
	CHURCH ST		
	(BORO)		
0420/1917	018 "DIA	CIRC CONCR	
0420/1691	LEN=0045	INSTALLED	1992
	036 "DIA	CIRC METAL	
0420/0482	LEN=0046	INSTALLED	1999
	024 "DIA	CIRC METAL	
0420/0248	LEN=0046	INSTALLED	1999
	MILL ST		
	(BORO)		
0420/0206	LENGTH(AH 2548 BK 1811)		
096167 FT	018 "DIA	CIRC METAL	
	LEN=0045	INSTALLED	1999
	024 "DIA	CIRC METAL	
0420/0000	LEN=0050	INSTALLED	UNKN
	018 "DIA	CIRC METAL	
0410/1736	LEN=0045	INSTALLED	1999
	024 "DIA	CIRC METAL	
0410/1430	LEN=0050	INSTALLED	UNKN
	018 "DIA	CIRC METAL	
0410/0773	LEN=0050	INSTALLED	UNKN
	KIRK ST		
	(BORO)		
0410/0299	048 "DIA	CIRC METAL	
0410/0160	LEN=0300	INSTALLED	UNKN
094356 FT	1 0 00062 7 00	0084+92	
	NC LUMBER CITY HW		
	(SR0969 SEG 0120/0000)		
0410/0000	LENGTH(AH 1811 BK 0910)		
0400/0825	(AAR 527100N)#	TRKS 01	
0400/0689	BMSSEN 17/0729/	0400/0330	
	1 0 00857 0 04	1081+98	
	W BR SUSQUEHANNA RIVER		
0400/0330	BMSBG 17/0729/	0400/0330	
093446 FT	1 0 00857 0 04	1078+66	
	LENGTH(AH 0910 BK 2708)		
0400/0000	015 "DIA	CIRC CONCR	

1 0 00857 0 04 1087+92 096167 FT  
 LUMBER CITY HW  
 (SR0969 SEG 0110/1967) 0420/0000

DIR: B TOTAL LEN: 22.077 MI. DIST: 02-2 SR: 729  
 LEFT MUN: FERGUSON T RIGHT MUN: FERGUSON T

---	0390/2450	LEN=0045	015 "DIA	CIRC CONCR	UNKN
---	0390/2148	LEN=0045	015 "DIA	CIRC METAL	1992
---	0390/1910	LEN=0060	015 "DIA	CIRC CONCR	1992
---	0390/1642	LEN=0060	018 "DIA	CIRC CONCR	1992
---	0390/1427	LEN=0060	024 "DIA	CIRC CONCR	1992
---	0390/1241	LEN=0060	018 "DIA	CIRC CONCR	1992
---	0390/1077	LEN=0060	018 "DIA	CIRC CONCR	1992
---	0390/0781	LEN=0060	018 "DIA	CIRC CONCR	1992
---	0390/0585	LEN=0060	018 "DIA	CIRC CONCR	UNKN
---	0390/0315	LEN=0060	018 "DIA	CIRC CONCR	UNKN
---	0390/0105	LEN=0035	018 "DIA	CIRC CONCR	UNKN
090738 FT	090738 FT	1 0 00857	0 04 1050+61		
	0390/0000	LENGTH(AH	2708 BK 2714)		
---	0380/2700	LEN=0050	018 "DIA	CIR PLASTIC	UNKN
---	0380/2682	LEN=0060	018 "DIA	CIRC CONCR	2001
---	0380/2438	LEN=0060	018 "DIA	CIRC CONCR	1992
---	0380/2220	LEN=0060	018 "DIA	CIRC CONCR	1992
---	0380/1887	LEN=0060	015 "DIA	CIRC CONCR	1992
---	0380/1713	LEN=0045	018 "DIA	CIRC CONCR	1992
---	0380/1415	LEN=0056	018 "DIA	CIRC CONCR	1992
---	0380/1202	LEN=0035	WILLIAMS	CEMETERY RD	
==	0380/1105	(T434)			
==	0380/0899	018 "DIA	CIRC CONCR		
---	0380/0885	LEN=0056	015 "DIA	CIRC METAL	1992
---	0380/0281	LEN=0045	015 "DIA	CIRC METAL	1992
088024 FT	088024 FT	1 0 00857	0 04 1022+50		
		PRISK RD			

CEMETERY RD  
(T324)

DIR: B TOTAL LEN: 22.077 MI. DIST: 02-2 SR: 729  
 LEFT MUN: FERGUSON T RIGHT MUN: FERGUSON T

Stationing	Description	Material	Length	Notes
0380/0000	LENGTH (AH 2714 BK 2269)	015 " DIA CIRC METAL		
0370/2024	LEN=0035	INSTALLED 1992		
0370/1795	LEN=0070	INSTALLED 2022		
0370/1710	LEN=0070	INSTALLED 2022		
0370/1400	LEN=0045	INSTALLED UNKN		
0370/1093	LEN=0045	INSTALLED 1992		
0370/0690	LEN=0045	INSTALLED UNKN		
0370/0390	LEN=0065	INSTALLED 2022		
0370/0094	LEN=0065	INSTALLED 2022		
085755 FT	1 0 00857 0 04 0999+61			
0370/0000	LENGTH (AH 2269 BK 2409)	018 " DIA CIRC PLASTIC		
0360/2208	LEN=0060	INSTALLED 2022		
0360/1900	LEN=0065	INSTALLED 2022		
0360/1611	LEN=0045	INSTALLED 1992		
0360/1180	LEN=0045	INSTALLED UNKN		
0360/0900	LEN=0060	INSTALLED 2022		
0360/0574	LEN=0045	INSTALLED 1992		
0360/0301	LEN=0065	INSTALLED 2022		
083346 FT	1 0 00857 0 04 0976+00			
0360/0000	PRISK RD (T432) LENGTH (AH 2409 BK 2650)	018 " DIA CIRC CONCR		
0350/2242	WATTS CREEK STRUCTURE LENGTH 31 FT	BMSID 17/0729/0350/2242		
0350/1701	LEN=0035	INSTALLED 1992		
0350/1378	LEN=0010	INSTALLED 1992		

085755 FT

TABERNACLE RD (T435)

0360/0058  
083346 FT

018 " DIA CIRC CONCR

DIR: B TOTAL LEN: 22.077 MI. DIST: 02-2 SR: 729  
 LEFT MUN: FERGUSON T RIGHT MUN: FERGUSON T

Stationing	Notes	Material	Length	Installation
080696 FT		0350/0392	LEN=0035	INSTALLED UNKN
		080696 FT	1 0 00857	0 04 0949+18
			OLD STATION RD	
			(SR2012 SEG 0010/0000)	
		0350/0000	LENGTH(AH 2650 BK 2426)	
			018 "DIA	CIRC METAL
		0340/2375	LEN=0037	INSTALLED 2006
			018 "DIA	CIR PLASTIC
		0340/2083	LEN=0050	INSTALLED 2016
			WENDELL RD	
ROSS RD (T430)		0340/1590	(T426)	
			018 "DIA	CIR PLASTIC
		0340/1270	LEN=0035	INSTALLED UNKN
			018 "DIA	CIR PLASTIC
		0340/0890	LEN=0035	INSTALLED UNKN
			018 "DIA	CIR PLASTIC
		0340/0675	LEN=0035	INSTALLED UNKN
			015 "DIA	CIRC CONCR
		0340/0248	LEN=0035	INSTALLED 1992
		078270 FT	1 0 00857	0 04 0925+10
		0340/0000	LENGTH(AH 2426 BK 2332)	
			024 "DIA	CIRC METAL
		0330/1597	LEN=0045	INSTALLED UNKN
			015 "DIA	CIRC CONCR
		0330/1178	LEN=0035	INSTALLED UNKN
			015 "DIA	CIRC METAL
		0330/0277	LEN=0045	INSTALLED UNKN
			018 "DIA	CIRC METAL
		0330/0047	LEN=0050	INSTALLED UNKN
		075938 FT	1 0 00857	0 04 0901+78
			VILLAGE: KERRMOOR	
MARRON RD (SR3016 SEG 0250/2134)		0330/0000	LENGTH(AH 2332 BK 2662)	
		0320/2129	BMSSEN 17/0729/0320/2110	
			1 0 00857	0 03 0895+00
			CAMPBELL RUN	
		0320/2110	BMSBG 17/0729/0320/2110	
MC GEE RD (T427)		0320/1657		
			015 "DIA	CIRC CONCR
		0320/1643	LEN=0045	INSTALLED 1992
			015 "DIA	CIRC CONCR
		0320/1130	LEN=0035	INSTALLED 1992
			018 "DIA	CIRC METAL
		0320/0786	LEN=0045	INSTALLED 1992
			015 "DIA	CIRC CONCR
		0320/0452	LEN=0035	INSTALLED 1992
			042 "DIA	CIRC CONCR

DIR: B TOTAL LEN: 22.077 MI. DIST: 02-2 SR: 729  
 LEFT MUN: FERGUSON T RIGHT MUN: FERGUSON T

073276 FT



0320/0304 LEN=0040 INSTALLED 1992  
 073276 FT 1 0 00857 0 03 0875+11  
 CAMEL RD  
 (T431)



5 0320/0000 LENGTH(AH 2662 BK 3598)  
 015 "DIA CIRC CONCR



0310/3568 LEN=0040 INSTALLED 1992



0310/3321 LEN=0040 INSTALLED UNKN



0310/3058 LEN=0035 INSTALLED 1992



0310/2873 LEN=0040 INSTALLED 1992



0310/2494 LEN=0035 INSTALLED 1992



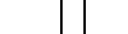
0310/2142 LEN=0040 INSTALLED 1992



0310/1893 LEN=0035 INSTALLED 1992



0310/1618 LEN=0040 INSTALLED 1992



0310/1363 LEN=0035 INSTALLED 1992



0310/1081 LEN=0045 INSTALLED 1992



0310/0805 LEN=0035 INSTALLED 1992



0310/0311 LEN=0040 INSTALLED UNKN

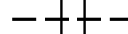


0310/0041 LEN=0035 INSTALLED UNKN

069678 FT



069678 FT 1 0 00857 0 03 0838+79  
 FERGUSON  
 JORDAN T



5 0310/0000 LENGTH(AH 3598 BK 1699)  
 018 "DIA CIRC CONCR



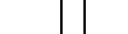
0300/1495 LEN=0030 INSTALLED 1992



0300/1215 LEN=0035 INSTALLED 1992



018 "DIA CIRC CONCR



0300/0600 LEN=0035 INSTALLED 1992



018 "DIA CIRC CONCR



0300/0260 LEN=0035 INSTALLED 1992

067979 FT



067979 FT 1 0 00857 0 03 0822+47  
 015 "DIA CIRC CONCR



LEN=0035 INSTALLED 1992



5 0300/0000 LENGTH(AH 1699 BK 2190)  
 0290/1833 BMSSEN 17/0729/0290/1803



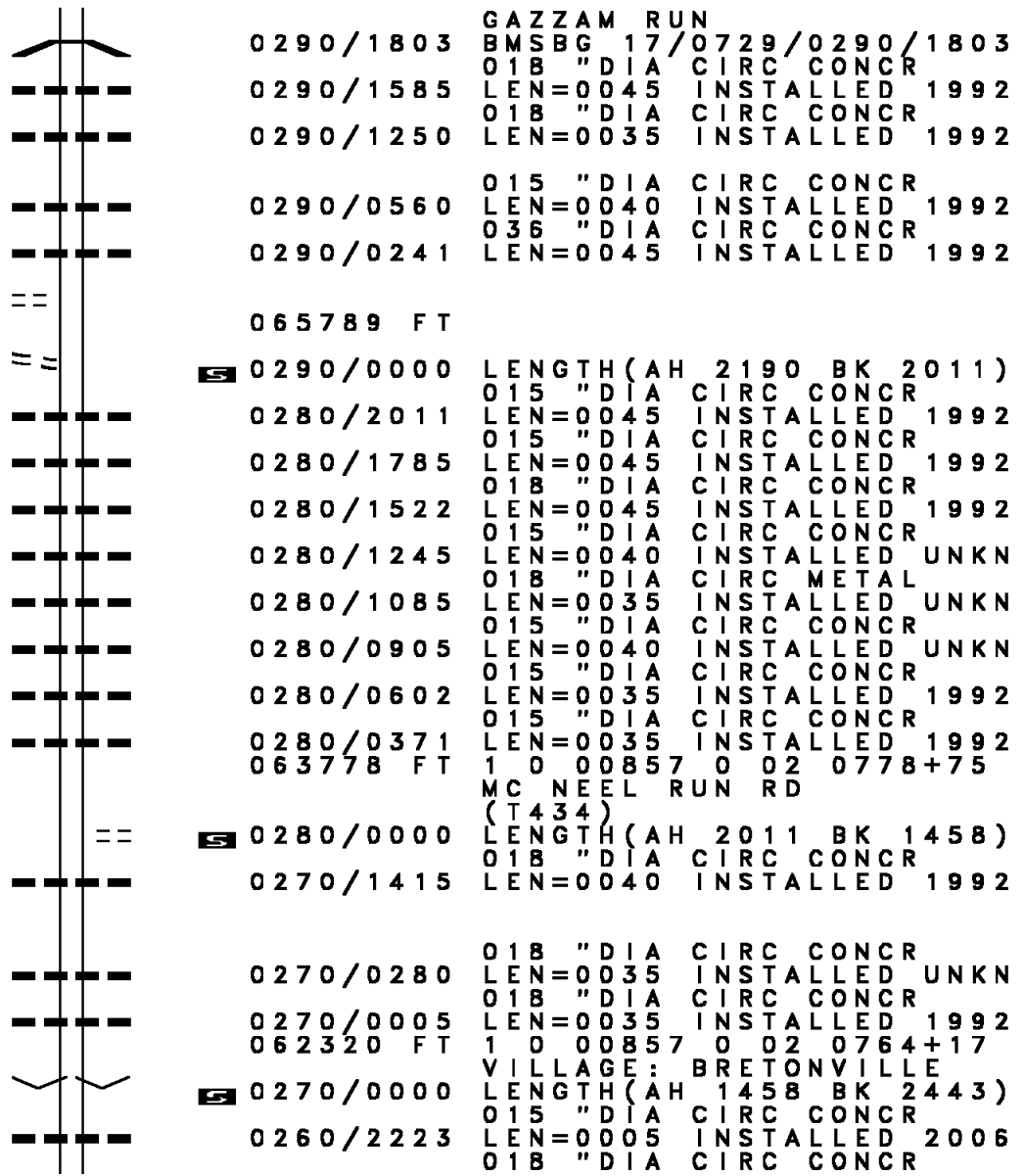
1 0 00857 0 03 0817+81

GAZZAM RD  
 (T427)

0300/0000

DIR: B TOTAL LEN: 22.077 MI. DIST: 02-2 SR: 729  
 LEFT MUN: JORDAN T RIGHT MUN: JORDAN T

LC TO CAMP RD  
 (CONN)  
 1 0 00857 0 02 0799+00 065789 FT  
 CAMP RD  
 (T429)



0290/0220  
 065789 FT  
 0290/0000

063778 FT

062320 FT

GAZZAM RUN  
 BMSBG 17/0729/0290/1803  
 0290/1803 018 " DIA CIRC CONCR  
 0290/1585 LEN=0045 INSTALLED 1992  
 018 " DIA CIRC CONCR  
 0290/1250 LEN=0035 INSTALLED 1992  
 015 " DIA CIRC CONCR  
 0290/0560 LEN=0040 INSTALLED 1992  
 036 " DIA CIRC CONCR  
 0290/0241 LEN=0045 INSTALLED 1992  
 == 065789 FT  
 // S 0290/0000 LENGTH(AH 2190 BK 2011)  
 015 " DIA CIRC CONCR  
 0280/2011 LEN=0045 INSTALLED 1992  
 015 " DIA CIRC CONCR  
 0280/1785 LEN=0045 INSTALLED 1992  
 018 " DIA CIRC CONCR  
 0280/1522 LEN=0045 INSTALLED 1992  
 015 " DIA CIRC CONCR  
 0280/1245 LEN=0040 INSTALLED UNKN  
 018 " DIA CIRC METAL  
 0280/1085 LEN=0035 INSTALLED UNKN  
 015 " DIA CIRC CONCR  
 0280/0905 LEN=0040 INSTALLED UNKN  
 015 " DIA CIRC CONCR  
 0280/0602 LEN=0035 INSTALLED 1992  
 015 " DIA CIRC CONCR  
 0280/0371 LEN=0035 INSTALLED 1992  
 063778 FT 1 0 00857 0 02 0778+75  
 MC NEEL RUN RD  
 (T434)  
 S 0280/0000 LENGTH(AH 2011 BK 1458)  
 018 " DIA CIRC CONCR  
 0270/1415 LEN=0040 INSTALLED 1992  
 018 " DIA CIRC CONCR  
 0270/0280 LEN=0035 INSTALLED UNKN  
 018 " DIA CIRC CONCR  
 0270/0005 LEN=0035 INSTALLED 1992  
 062320 FT 1 0 00857 0 02 0764+17  
 VILLAGE: BRETONVILLE  
 S 0270/0000 LENGTH(AH 1458 BK 2443)  
 015 " DIA CIRC CONCR  
 0260/2223 LEN=0005 INSTALLED 2006  
 018 " DIA CIRC CONCR

DIR: B TOTAL LEN: 22.077 MI. DIST: 02-2 SR: 729  
 LEFT MUN: JORDAN T RIGHT MUN: JORDAN T

	0260/2114	LEN=0050	INSTALLED	1999
	0260/1498	018 "DIA LEN=0040	CIRC CONCR INSTALLED	1992
	0260/1348	018 "DIA LEN=0035	CIRC CONCR INSTALLED	1992
	0260/1076	018 "DIA LEN=0040	CIRC CONCR INSTALLED	1992
	0260/0800	018 "DIA LEN=0040	CIRC CONCR INSTALLED	UNKN
	0260/0570	018 "DIA LEN=0035	CIRC CONCR INSTALLED	UNKN
059877 FT	0260/0320	018 "DIA LEN=0035	CIRC CONCR INSTALLED	1992
	059877 FT	1 0 00857 ANSONVILLE RD (SR3022 SEG 0100/0000)	0 02 0739+74	
	0260/0000	LENGTH(AH 2443 BK 2025)		
	0250/1278	036 "DIA LEN=0035	CIRC CONCR INSTALLED	1992
	0250/0742	018 "DIA LEN=0035	CIRC CONCR INSTALLED	1992
057852 FT	057852 FT	1 0 00857 VILLAGE: ANSONVILLE	0 02 0719+49	
	0250/0000	LENGTH(AH 2025 BK 2667)		
	0240/2450	018 "DIA LEN=0035	CIRC CONCR INSTALLED	UNKN
	0240/2039	054 "DIA LEN=0035	CIRC CONCR INSTALLED	1992
	0240/1504	018 "DIA LEN=0035	CIRC CONCR INSTALLED	1992
	0240/1279	018 "DIA LEN=0035	CIRC CONCR INSTALLED	1992
	0240/0500	018 "DIA LEN=0035	CIRC CONCR INSTALLED	UNKN
	0240/0130	036 "DIA LEN=0050	CIRC CONCR INSTALLED	UNKN
055185 FT	055185 FT	1 0 00857	0 02 0693+45	
	0240/0000	LENGTH(AH 2667 BK 2904)		
	0230/2890	018 "DIA LEN=0040	CIRC CONCR INSTALLED	UNKN
	0230/2150	015 "DIA LEN=0040	CIRC CONCR INSTALLED	UNKN
	0230/1875	015 "DIA LEN=0035	CIRC CONCR INSTALLED	1992
		015 "DIA	CIRC CONCR	

DIR: B TOTAL LEN: 22.077 MI. DIST: 02-2 SR: 729  
 LEFT MUN: JORDAN T RIGHT MUN: JORDAN T

PARK'S RD  
(T395)

0230/0923

ORCHARD RD  
(T412)

0230/0056  
052281 FT

1 0 00857 0 02 0648+50  
RICHARD'S RD  
(T419)

050282 FT  
0220/0000

046329 FT

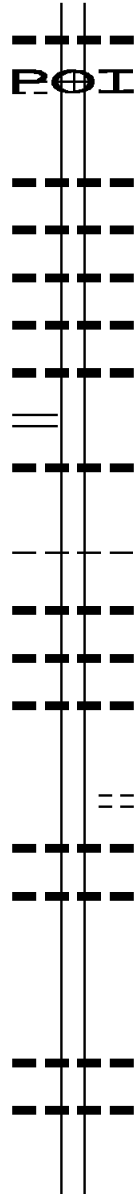
0230/1520	LEN=0035	INSTALLED UNKN
015 "DIA	CIRC CONCR	
0230/1270	LEN=0035	INSTALLED 1992
MCCARTNEY RD (SR3020 SEG 0010/0000)		
0230/0450		
052281 FT	1 0 00857 0 02 0668+72	
0230/0000	LENGTH(AH 2904 BK 1999)	
015 "DIA	CIRC CONCR	
0220/1453	LEN=0030	INSTALLED 1992
015 "DIA	CIRC CONCR	
0220/1239	LEN=0030	INSTALLED 1992
020 "DIA	CIRC CONCR	
0220/1069	LEN=0030	INSTALLED 1992
018 "DIA	CIRC CONCR	
0220/0041	LEN=0040	INSTALLED 1999
050282 FT		
0220/0000	LENGTH(AH 1999 BK 3953)	
018 "DIA	CIRC CONCR	
0210/3608	LEN=0030	INSTALLED UNKN
018 "DIA	CIRC CONCR	
0210/3189	LEN=0030	INSTALLED UNKN
018 "DIA	CIRC CONCR	
0210/2540	LEN=0030	INSTALLED UNKN
018 "DIA	CIRC CONCR	
0210/1402	LEN=0030	INSTALLED 1992
018 "DIA	CIRC CONCR	
0210/0665	LEN=0035	INSTALLED UNKN
018 "DIA	CIRC CONCR	
0210/0285	LEN=0035	INSTALLED UNKN
0210/0009	BMSFN 17/0729/0210/0000	
046329 FT	1 0 00857 0 01 0606+17	
COMFORT RUN		
BMSBG 17/0729/0210/0000		
0210/0000	LENGTH(AH 3953 BK 2063)	
018 "DIA	CIRC CONCR	
0200/1643	LEN=0030	INSTALLED 1992
015 "DIA	CIRC CONCR	
0200/1390	LEN=0035	INSTALLED UNKN



DIR: B TOTAL LEN: 22.077 MI. DIST: 02-2 SR: 729  
 LEFT MUN: JORDAN T RIGHT MUN: JORDAN T

PADOT STOCKPILE #08 RD  
 (GOVT)

0200/0152  
 044266 FT



0200/0750	015 " DIA	CIRC	CONCR	LEN=0045	INSTALLED	UNKN
0200/0152	(APRA)	PADOT	STOCKPILE	1 0 00857	0 01 0585	+50
044266 FT	LENGTH(AH	2063	BK 2440)			
0200/0000	015 " DIA	CIRC	CONCR			
0190/2440	LEN=0040	INSTALLED	UNKN			
0190/2150	015 " DIA	CIRC	CONCR			
0190/1551	LEN=0035	INSTALLED	UNKN			
0190/1210	015 " DIA	CIRC	CONCR			
0190/0647	LEN=0030	INSTALLED	1999			
	015 " DIA	CIRC	CONCR			
	LEN=0045	INSTALLED	UNKN			
	018 " DIA	CIRC	CONCR			
	LEN=0060	INSTALLED	1999			
	015 " DIA	CIRC	CONCR			
	LEN=0045	INSTALLED	UNKN			
	1 0 00857	0 01 0561	+10			
	JORDAN					
	BECCARIA	T				
0190/0000	LENGTH(AH	2440	BK 1430)			
0180/1310	015 " DIA	CIRC	CONCR			
0180/0935	LEN=0045	INSTALLED	UNKN			
0180/0579	015 " DIA	CIRC	CONCR			
040396 FT	LEN=0040	INSTALLED	UNKN			
	015 " DIA	CIRC	CONCR			
	LEN=0045	INSTALLED	1992			
	1 0 00857	0 01 0545	+82			
	BUCK RUN	RD				
	(T426)					
0180/0000	LENGTH(AH	1430	BK 2629)			
0170/2606	018 " DIA	CIRC	CONCR			
0170/2239	LEN=0048	INSTALLED	1999			
	018 " DIA	CIRC	CONCR			
	LEN=0045	INSTALLED	1992			
	015 " DIA	CIRC	CONCR			
	LEN=0045	INSTALLED	UNKN			
	015 " DIA	CIRC	CONCR			
	LEN=0045	INSTALLED	UNKN			
	1 0 00857	0 01 0519	+53			
	LENGTH(AH	2629	BK 2657)			
	015 " DIA	CIRC	CONCR			

HENRYS RD  
 (SR3021 SEG 0060/2353)

0190/0552

041826 FT

040396 FT

037767 FT

DIR: B TOTAL LEN: 22.077 MI. DIST: 02-2 SR: 729  
 LEFT MUN: BECCARIA T RIGHT MUN: BECCARIA T

---	0160/2479	LEN=0040	INSTALLED	UNKN
---	0160/1880	LEN=0035	INSTALLED	UNKN
---	0160/1574	LEN=0035	INSTALLED	UNKN
---			BECCARIA	
---	0160/0165		GLEN HOPE B	
---	035110 FT		1 0 00857 0 01 0492+96	
---	0160/0000		LENGTH(AH 2657 BK 2240)	
---	0150/1792	LEN=0035	INSTALLED	1992
---			018 " DIA	CIRC CONCR
---	0150/0813	LEN=0040	INSTALLED	1992
---			018 " DIA	CIRC CONCR
---	0150/0558	LEN=0040	INSTALLED	1992
---			018 " DIA	CIRC CONCR
---	0150/0305	LEN=0045	INSTALLED	1992
---	032870 FT			
---	0150/0000		LENGTH(AH 2240 BK 2363)	
---			018 " DIA	CIRC CONCR
---	0140/2092	LEN=0040	INSTALLED	1992
---			018 " DIA	CIRC CONCR
---	0140/1884	LEN=0045	INSTALLED	1992
---			018 " DIA	CIRC CONCR
---	0140/1580	LEN=0050	INSTALLED	1992
---			018 " DIA	CIRC CONCR
---	0140/1210	LEN=0045	INSTALLED	1992
---			018 " DIA	CIRC CONCR
---	0140/0866	LEN=0040	INSTALLED	1992
---			018 " DIA	CIRC CONCR
---	0140/0608	LEN=0045	INSTALLED	1992
---			COOPER AV	
---			(BORO)	
---			PINE ST	
---	0140/0505		(BORO)	
---			SPRUCE ST	
---	0140/0203		(BORO)	
---	030507 FT			
---			1 0 00857 0 01 0447+01	
---			GLEN HOPE BL	
---			(SRO053 SEG 0170/1927)	
---	0140/0000		LENGTH(AH 2363 BK 2176)	
---			018 " DIA	CIRC CONCR
---	0130/2169	LEN=0075	INSTALLED	UNKN
---			018 " DIA	CIRC CONCR

1 0 00857 0 01 0470+19 032870 FT  
 (GLEN HOPE) DOTTS RD  
 (BORO) 0150/0000

035110 FT

030507 FT

EXTRACT DATE: 12/18/2023  
PRINT DATE: 12/19/2023

ROADWAY MANAGEMENT SYSTEM  
SLD COUNTY/SR - ANNUAL PRINT

PAGE NUMBER: 254  
COUNTY: CLEARFIELD

DIR: B TOTAL LEN: 22.077 MI.  
LEFT MUN: GLEN HOPE B

DIST: 02-2 SR: 729  
RIGHT MUN: GLEN HOPE B

BALL HOLLOW RD  
(BORO)

028331 FT

0120/1302

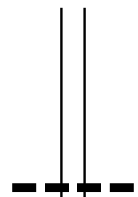
025662 FT

023068 FT

	0130/2040	LEN=0075	INSTALLED	UNKN
	0130/1942	BMSSEN 17/0729/0130/1795		
		1 0 00857 0 01 0443+18		
		CLEARFIELD CREEK		
	0130/1795	BMSBG 17/0729/0130/1795		
	0130/0932	018 "DIA CIRC CONCR		
		LEN=0035	INSTALLED	1992
	028331 FT	1 0 00857 0 01 0424+99		
	0130/0000	LENGTH(AH 2176 BK 2669)		
		018 "DIA CIRC CONCR		
	0120/2427	LEN=0035	INSTALLED	1992
	0120/1688	018 "DIA CIRC CONCR		
		LEN=0040	INSTALLED	1992
	0120/1258	015 "DIA CIRC CONCR		
		LEN=0045	INSTALLED	1992
	0120/0290	018 "DIA CIRC CONCR		
		LEN=0050	INSTALLED	UNKN
	025662 FT	1 0 00857 0 01 0399+00		
		GLEN HOPE		
	0120/0000	BECCARIA T		
		LENGTH(AH 2669 BK 2594)		
	0110/2531	018 "DIA CIRC CONCR		
		LEN=0040	INSTALLED	1992
	0110/2117	015 "DIA CIRC CONCR		
		LEN=0045	INSTALLED	1992
	0110/1762	018 "DIA CIRC CONCR		
		LEN=0045	INSTALLED	1992
	0110/1215	018 "DIA CIRC CONCR		
		LEN=0050	INSTALLED	UNKN
	0110/0735	018 "DIA CIRC CONCR		
		LEN=0040	INSTALLED	UNKN
	0110/0100	015 "DIA CIRC CONCR		
		LEN=0035	INSTALLED	UNKN
	023068 FT	1 0 00857 0 01 0373+14		
		CHESTERFIELD RD		
		(T891)		
	0110/0000	LENGTH(AH 2594 BK 2191)		
		018 "DIA CIRC CONCR		
	0100/2090	LEN=0035	INSTALLED	1992
		018 "DIA CIRC CONCR		
	0100/1571	LEN=0040	INSTALLED	1992

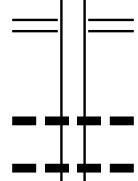
DIR: B TOTAL LEN: 22.077 MI. DIST: 02-2 SR: 729  
 LEFT MUN: BECCARIA T RIGHT MUN: BECCARIA T

020877 FT



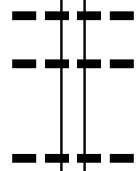
020877 FT 1 0 00857 0 01 0351+23  
 S 0100/0000 LENGTH(AH 2191 BK 2525)  
 018 "DIA CIRC CONCR  
 0090/2150 LEN=0040 INSTALLED 1992

018352 FT



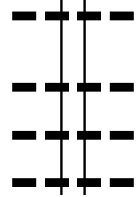
018352 FT 1 0 00857 0 01 0326+00  
 CROSS ROADS BL  
 (SR2002 SEG 0130/0000)  
 S 0090/0000 LENGTH(AH 2525 BK 2464)  
 0080/1363 024 "DIA CIRC CONCR  
 LEN=0035 INSTALLED 1992  
 0080/0943 018 "DIA CIR PLASTIC  
 LEN=0035 INSTALLED 1992

015888 FT



015888 FT 1 0 00857 0 01 0300+21  
 S 0080/0000 LENGTH(AH 2464 BK 2513)  
 024 "DIA CIRC METAL  
 0070/2483 LEN=0035 INSTALLED 1992  
 018 "DIA CIRC METAL  
 0070/2194 LEN=0035 INSTALLED 1992  
 0070/1276 030 "DIA CIRC METAL  
 LEN=0035 INSTALLED 1992

013375 FT



013375 FT 1 0 00857 0 01 0274+88  
 S 0070/0000 LENGTH(AH 2513 BK 2728)  
 018 "DIA CIRC CONCR  
 0060/2662 LEN=0035 INSTALLED 1992  
 018 "DIA CIRC METAL  
 0060/1917 LEN=0035 INSTALLED 1992  
 018 "DIA CIR PLASTIC  
 0060/1517 LEN=0035 INSTALLED UNKN  
 018 "DIA CIRC METAL  
 0060/1097 LEN=0060 INSTALLED 1992

DIR: B TOTAL LEN: 22.077 MI. DIST: 02-2 SR: 729  
 LEFT MUN: BECCARIA T RIGHT MUN: BECCARIA T

SAW MILL ST  
(T538)

0060/0338

010647 FT

1 0 00857 0 01 0230+45 008925 FT  
 MINE 10 RD  
 (T536)

0050/0000

	0060/1076	ELIZABETH ST (SR2005 SEG 0010/0000)
	0060/0771	015 " DIA CIRC METAL LEN=0035 INSTALLED 1992
	0060/0711	HANNAH ST (T797)
	0060/0508	BMSBN 17/0729/0060/0496 0 0 00000 0 00 0000+00
	0060/0496	BRANCH MUDDY RUN BMSBG 17/0729/0060/0496
	0060/0356	018 " DIA CIRC METAL LEN=0035 INSTALLED 1992
	0060/0261	NC TYRONE TURNPIKE HW 018 " DIA CIRC CONCR
	0060/0035	LEN=0035 INSTALLED 1992 BMSBN 17/0729/0060/0000
	0060/0014	BECCARIA GULICH T
	010647 FT	1 0 00857 0 01 0248+06 VILLAGE: BECCARIA MUDDY RUN
	0060/0000	BMSBG 17/0729/0060/0000 LENGTH(AH 2728 BK 1722)
	0050/1325	036 " DIA CIRC METAL LEN=0035 INSTALLED 1992
	0050/0945	018 " DIA CIRC METAL LEN=0035 INSTALLED 1992
	0050/0686	018 " DIA CIRC METAL LEN=0035 INSTALLED 1992
	0050/0354	018 " DIA CIRC METAL LEN=0045 INSTALLED 1992
	008925 FT	
	0050/0000	LENGTH(AH 1722 BK 3014) 024 " DIA CIRC METAL
	0040/2938	LEN=0035 INSTALLED 1992 018 " DIA CIRC METAL
	0040/2775	LEN=0035 INSTALLED UNKN 015 " DIA CIRC METAL
	0040/2660	LEN=0035 INSTALLED UNKN 015 " DIA CIRC METAL
	0040/2470	LEN=0035 INSTALLED UNKN 018 " DIA CIRC METAL
	0040/1797	LEN=0035 INSTALLED 1992 018 " DIA CIRC METAL
	0040/1325	LEN=0060 INSTALLED UNKN 018 " DIA CIRC METAL
	0040/0909	LEN=0045 INSTALLED 1992

DIR: B TOTAL LEN: 22.077 MI. DIST: 02-2 SR: 729  
 LEFT MUN: GULICH T RIGHT MUN: GULICH T

1 0 00857 0 01 0200+00 005911 FT  
 PLANK RD  
 (SR2001 SEG 0080/2443) 0040/0000

0040/0639 024 " DIA CIRC METAL  
 LEN=0060 INSTALLED 1992  
 005911 FT  
 0040/0000 LENGTH(AH 3014 BK 1908)  
 018 " DIA CIRC CONCR  
 0030/1867 LEN=0060 INSTALLED 1999  
 STILES RD  
 0030/1595 (T530)

004003 FT

004003 FT 1 0 00857 0 01 0179+60  
 NC VETERANS ST  
 0030/0000 LENGTH(AH 1908 BK 2402)

BARR RD  
 (T920)

0020/1572

0020/0901 BMS EN 17/0729/0020/0885  
 1 0 00857 0 01 0164+48  
 NO UNDERPASS INFORMATIO  
 0020/0885 BMSBG 17/0729/0020/0885

PINE ST  
 (TWP )

0020/0443  
 001601 FT

001601 FT 1 0 00857 0 01 0155+95  
 WALNUT ST  
 (T919)

0020/0000 LENGTH(AH 2402 BK 1601)  
 018 " DIA CIRC CONCR

0010/1290 LEN=0045 INSTALLED 1999  
 CHESTNUT ST

0010/1150 (T808)  
 015 " DIA CIRC CONCR

0010/0885 LEN=0048 INSTALLED 1999  
 SIMPSON ST

0010/0718 (T935)  
 018 " DIA CIRC METAL

0010/0665 LEN=0060 INSTALLED 1999  
 018 " DIA CIRC CONCR

000000 FT

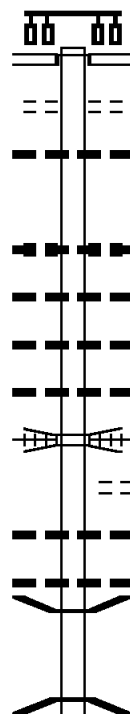
0010/0175 LEN=0035 INSTALLED 1992  
 000000 FT 1 0 00276 7 00 0000+00

VILLAGE: JANESVILLE  
 VIOLA RD  
 (SR0253 SEG 0070/0000)

VIOLA RD  
 (SR0253 SEG 0070/0000) 0010/0000

NC MAIN ST  
 MFC BEGIN = D  
 0010/0000 LENGTH(AH 1601 BK 0000)

113878 FT



113878 FT  
 INTER-AHD FILBERT ST  
 (SR3015 SEG 0010/0000)  
 STATE ST  
 (SR0879 SEG 0120/0932)  
 0420/3600 SOUTH ST  
 (BORO)  
 0420/3373 018 " DIA CIRC CONCR  
 0420/3347 LEN=0030 INSTALLED UNKN  
 018 " DIA CIRC CONCR  
 LEN=0030 INSTALLED 2001  
 MEADOW ST  
 (BORO)  
 0420/3095 018 " DIA CIRC CONCR  
 0420/2966 LEN=0025 INSTALLED UNKN  
 018 " DIA CIRC CONCR  
 0420/2904 LEN=0025 INSTALLED UNKN  
 018 " DIA CIRC CONCR  
 0420/2853 LEN=0025 INSTALLED 2001  
 OTHER  
 0420/2593 OVERPASS IS RR X-ING  
 WATER ST  
 (BORO)  
 0420/2556 018 " DIA CIRC CONCR  
 0420/2540 LEN=0025 INSTALLED UNKN  
 018 " DIA CIRC CONCR  
 0420/2388 LEN=0030 INSTALLED 2001  
 0420/2377 BMS EN 17/0453/0420/2242  
 1 0 00062 7 00 0381+69  
 NC F I LBERT ST  
 ANDERSON CREEK  
 0420/2242 BMS BG 17/0453/0420/2242

DIR: B TOTAL LEN: 21.568 MI. DIST: 02-2 SR: 453  
 LEFT MUN: CURWENSVILLE B RIGHT MUN: CURWENSVILLE B

Location / Segment	Segment ID	Length	Material / Notes
ANN ST (BORO)	0420/2178	018" DIA	CIRC CONCR INSTALLED UNKN
	0420/2032	015" DIA	CIRC CONCR INSTALLED 2001
	0420/1877	030" DIA	CIRC METAL INSTALLED UNKN
	0420/1829		
	0420/1620		CENTER ST (BORO)
	0420/1404		GLENN ST (BORO)
	0420/1116		SCHOFIELD ST (BORO)
	0420/1081	015" DIA	CIRC CONCR INSTALLED UNKN
	0420/0840		HIGH ST (BORO)
	HIGH ST (BORO)	0420/0830	
0420/0645			MAPLE ST (BORO)
0420/0427			ANDERSON ST (BORO)
0420/0214			BRADLEY ST (BORO)
110278 FT		1 0 00062 7 00	0363+05 NC SU
0420/0000			SQUEHANNA AVE (BORO)
0410/1151			HILL ST (BORO)
0410/0943			LENGTH (AH 3600 BK 1370)
0410/0711			NONAME AL (BORO)
0410/0562			LINDEN ST (BORO)
DOLLY PARTON PY (BORO) CHESTNUT ST (BORO)	0410/0390		PARK AV (BORO)
	1 0 00062 7 00 0349+35	108908 FT	
	0410/0000		LENGTH (AH 1370 BK 1185)
	0400/0974		015"H 28"W ELLIP METAL INSTALLED UNKN
LUMBER CITY HW (SR0969 SEG 0220/1165)	0400/0859		CONSOLIDATED RAIL CORPO OVERPASS IS RR X-ING
			IRVIN PARK RD
TRAILS END RD			



DIR: B TOTAL LEN: 21.568 MI. DIST: 02-2 SR: 453  
LEFT MUN: CURWENSVILLE B RIGHT MUN: CURWENSVILLE B

Station	Description	Length	Material	Notes
0400/0719	(BORO)			
0400/0351	024" DIA CIRC CONCR	LEN=0030	INSTALLED UNKN	
	BMSSEN 17/0453/0400/0000			
	NC SU SQUEHANNA AV			
	CURWENSVILLE			
107723 FT	PIKE T	1 1 01311	0 00 0000+00	
	W BR SUSQUEHANNA RIVER			
	BMSBG 17/0453/0400/0000			
	LENGTH(AH 1185 BK 2612)			
	MCDONALD RD			
	(T453)			
0390/2023				
0390/2013	WAGONERS RD (T219)			
0390/1677	PEOPLES RD (T455)			
0390/1652	015" DIA CIRC CONCR	LEN=0040	INSTALLED 1993	
0390/1403	015" DIA CIRC CONCR	LEN=0040	INSTALLED 1993	
0390/1069	018" DIA CIRC CONCR	LEN=0040	INSTALLED 1993	
0390/0816	015" DIA CIRC METAL	LEN=0040	INSTALLED UNKN	
0390/0643	015" DIA CIRC METAL	LEN=0040	INSTALLED UNKN	
105111 FT	015" DIA CIRC CONCR	LEN=0040	INSTALLED UNKN	
	105111 FT	1 0 00062	8 00 0055+21	
	LENGTH(AH 2612 BK 3596)			
	015" DIA CIRC CONCR	LEN=0040	INSTALLED UNKN	
	015" DIA CIRC CONCR	LEN=0040	INSTALLED 1993	
	015" DIA CIRC CONCR	LEN=0040	INSTALLED 1993	
	015" DIA CIRC CONCR	LEN=0040	INSTALLED UNKN	
	015" DIA CIRC CONCR	LEN=0040	INSTALLED UNKN	
	018" DIA CIRC CONCR	LEN=0040	INSTALLED 1993	
	015" DIA CIRC CONCR	LEN=0040	INSTALLED 1993	
	015" DIA CIRC CONCR	LEN=0040	INSTALLED 1993	

EXTRACT DATE: 12/18/2023  
PRINT DATE: 12/19/2023

ROADWAY MANAGEMENT SYSTEM  
SLD COUNTY/SR - ANNUAL PRINT

PAGE NUMBER: 247  
COUNTY: CLEARFIELD

DIR: B  
LEFT MUN: PIKE T

TOTAL LEN: 21.568 MI.

DIST: 02-2  
RIGHT MUN: PIKE T

SR: 453

Stationing	Segment ID	Length	Material	Installation Date
	0380/1166	LEN=0040	015" DIA CIRC CONCR	1993
	0380/0940	LEN=0040	015" DIA CIRC CONCR	1993
101515 FT	0380/0318	LEN=0040	015" DIA CIRC CONCR	1993
	101515 FT	1 0 00062 8 00 0019+25	BLOOMINGTON AVE ET	
	0380/0000	LENGTH(AH 3596 BK 1895)	015" DIA CIRC CONCR	
	0370/1878	LEN=0060	015" DIA CIRC CONCR	1993
	0370/1522	LEN=0040	015" DIA CIRC METAL	1993
	0370/1003	LEN=0040	015" DIA CIRC CONCR	1993
099620 FT	0370/0696	LEN=0040	015" DIA CIRC CONCR	1993
	099620 FT	1 0 00062 8 00 0001+90	NC BL BLOOMINGTON HILL RD	
	0370/0000	LENGTH(AH 1895 BK 2503)	BLOOMINGTON HILL RD	
	0360/1975	(SR3025 SEG 0020/0383)	CHURCH RD	
	0360/1309	LEN=0035	015" DIA CIRC CONCR	1993
	0360/0976	LEN=0035	015" DIA CIRC CONCR	1993
	0360/0513	LEN=0035	015" DIA CIRC CONCR	1993
	0360/0222	LEN=0035	015" DIA CIRC CONCR	1993
097117 FT	0360/0030	LEN=0040	018" DIA CIRC CONCR	2001
	097117 FT	1 1 06303 0 00 0098+50	VILLAGE: BLOOMINGTON	
LAKE DR (T447)	0360/0000	LENGTH(AH 2503 BK 2820)	BLOOMINGTON GLEN RICHE	
	0350/2617	LEN=0035	015" DIA CIRC CONCR	1993
	0350/2383	LEN=0035	015" DIA CIRC CONCR	1993
	0350/2067	LEN=0025	015" DIA CIRC CONCR	1993
	0350/1660	LEN=0065	024" DIA CIRC METAL	1999

DIR: B TOTAL LEN: 21.568 MI. DIST: 02-2 SR: 453  
 LEFT MUN: PIKE T RIGHT MUN: PIKE T

1 1 06303 0 00 0070+96 094297 FT  
 NEW MILLPORT RD  
 (SR3007 SEG 0180/2882) 0350/0000

STAN'S RD  
 (T445) 0340/2159

090717 FT

0350/1520	024 " DIA	CIRC METAL
	LEN=0050	INSTALLED 1993
0350/0826	015 " DIA	CIRC CONCR
	LEN=0040	INSTALLED 1993
0350/0501	015 " DIA	CIRC CONCR
	LEN=0040	INSTALLED 1993
0350/0136	024 " DIA	CIRC CONCR
094297 FT	LEN=0042	INSTALLED 1999
0350/0000	LENGTH(AH 2820 BK 3580)	
	015 " DIA	CIRC CONCR
0340/3364	LEN=0035	INSTALLED 1993
0340/2705	015 " DIA	CIRC CONCR
	LEN=0035	INSTALLED 1993
0340/2451	015 " DIA	CIRC CONCR
	LEN=0045	INSTALLED 1993
0340/2135	015 " DIA	CIRC CONCR
	LEN=0040	INSTALLED 1993
0340/1828	015 " DIA	CIRC CONCR
	LEN=0040	INSTALLED 1993
0340/1510	015 " DIA	CIRC CONCR
	LEN=0040	INSTALLED 1993
0340/1238	015 " DIA	CIRC CONCR
	LEN=0045	INSTALLED 1993
0340/0566	015 " DIA	CIRC CONCR
	LEN=0030	INSTALLED 1999
0340/0139	015 "H 21" W	ELLIP CONC
090717 FT	LEN=0035	INSTALLED 1993
0340/0000	LENGTH(AH 3580 BK 3465)	
	015 " DIA	CIRC CONCR
0330/3431	LEN=0035	INSTALLED 1993
0330/3144	015 " DIA	CIRC CONCR
	LEN=0035	INSTALLED 1993
0330/2973	015 " DIA	CIRC CONCR
	LEN=0035	INSTALLED 1993
0330/2675	018 " DIA	CIR PLASTIC
	LEN=0030	INSTALLED 2002
0330/2378	015 " DIA	CIRC CONCR
	LEN=0035	INSTALLED 1993
0330/2028	018 " DIA	CIRC CONCR
	LEN=0035	INSTALLED 1993
0330/1770	015 " DIA	CIRC CONCR
	LEN=0035	INSTALLED 1993

DIR: B TOTAL LEN: 21.568 MI. DIST: 02-2 SR: 453  
 LEFT MUN: PIKE T RIGHT MUN: PIKE T

OLANTA RD  
 (T215)

0330/0224  
 087252 FT

084272 FT

081346 FT

0330/1213	015 " DIA	CIRC CONCR	LEN=0035	INSTALLED	1993
0330/1030	015 " DIA	CIRC CONCR	LEN=0040	INSTALLED	1993
0330/0265	015 " DIA	CIRC CONCR	LEN=0030	INSTALLED	1999
087252 FT	1 1 06303	0 00 0000+00	NC OLANTA TO BLOOMINGTON RD		
0330/0000	OSHANter RD	(SR2022 SEG 0010/0000)	LENGTH(AH 3465 BK 2980)	018 " DIA CIRC CONCR	
0320/2915	LEN=0035	INSTALLED	UNKN	BMSSEN 17/0453/0320/2510	
0320/2615	PIKE	KNOX T			
0320/2559	2 0 17046	0 01 0479+44	LITTLE CLEARFIELD CREEK		
0320/2510	BMSBG 17/0453/0320/2510	015 " DIA CIRC CONCR			
0320/2280	LEN=0035	INSTALLED	1993	024 " DIA CIRC CONCR	
0320/1993	LEN=0035	INSTALLED	1993	015 " DIA CIRC CONCR	
0320/1490	LEN=0030	INSTALLED	UNKN	015 " DIA CIRC CONCR	
0320/1074	LEN=0030	INSTALLED	1993	015 " DIA CIRC CONCR	
0320/0677	LEN=0035	INSTALLED	1993	015 " DIA CIRC CONCR	
0320/0125	LEN=0035	INSTALLED	UNKN	2 0 17046 0 01 0479+44	
084272 FT	VILLAGE: OLANTA	LENGTH(AH 2980 BK 2926)			
0320/0000	015 " DIA	CIRC METAL	LEN=0035 INSTALLED UNKN		
0310/2481	015 " DIA	CIRC CONCR	LEN=0035 INSTALLED 1993		
0310/2037	015 " DIA	CIRC CONCR	LEN=0035 INSTALLED 1993		
0310/1557	015 " DIA	CIRC CONCR	LEN=0035 INSTALLED 1993		
0310/1044	024 " DIA	CIRC METAL	LEN=0040 INSTALLED 2001		
0310/0607	UNKNOWN RD	(TWP )			
081346 FT	2 0 17046	0 01 0450+18	LENGTH(AH 2926 BK 2991)		
0310/0000	015 " DIA	CIRC CONCR	LEN=0035 INSTALLED 1993		

DIR: B TOTAL LEN: 21.568 MI. DIST: 02-2 SR: 453  
 LEFT MUN: KNOX T RIGHT MUN: KNOX T

Stationing	Material	Length	Notes
0300/2540	015" DIA CIRC METAL	LEN=0030	INSTALLED UNKN
0300/2258	015" DIA CIRC METAL	LEN=0096	INSTALLED 1999
0300/1711	015" DIA CIRC CONCR	LEN=0030	INSTALLED 1993
078355 FT	015" DIA CIRC CONCR	LEN=0030	INSTALLED 1993
078355 FT	2' 0" DIA CIRC CONCR	LEN=17046	INSTALLED 1993
0300/0000	015" DIA CIRC CONCR	LEN=0030	INSTALLED 2005
0290/3129	015" DIA CIRC METAL	LEN=0035	INSTALLED 1993
0290/2701	015" DIA CIRC CONCR	LEN=0035	INSTALLED 1993
0290/2466	015" DIA CIRC CONCR	LEN=0035	INSTALLED 1993
0290/2242	015" DIA CIRC CONCR	LEN=0030	INSTALLED 1993
0290/1662	015" DIA CIRC CONCR	LEN=0035	INSTALLED 1993
075178 FT	015" DIA CIRC PLASTIC	LEN=0035	INSTALLED 1993
075178 FT	2' 0" DIA CIRC PLASTIC	LEN=17046	INSTALLED 1993
0290/0000	024" DIA CIRC PLASTIC	LEN=0035	INSTALLED 2005
0280/2057	015" DIA CIRC CONCR	LEN=0030	INSTALLED 1993
0280/1286	015" DIA CIRC CONCR	LEN=0030	INSTALLED 1993
0280/1003	018" DIA CIRC PLASTIC	LEN=0030	INSTALLED UNKN
072844 FT	018" DIA CIRC PLASTIC	LEN=17046	INSTALLED UNKN
0280/0000	018" DIA CIRC CONCR	LEN=0040	INSTALLED 1993
0270/2375	018" DIA CIRC CONCR	LEN=0040	INSTALLED 1993
0270/2001	018" DIA CIRC METAL	LEN=0040	INSTALLED 1993
0270/1790	018" DIA CIRC METAL	LEN=0040	INSTALLED 1993

DIR: B TOTAL LEN: 21.568 MI. DIST: 02-2 SR: 453  
 LEFT MUN: KNOX T RIGHT MUN: KNOX T

Stationing	Length	Material	Installation	Notes
070004 FT	0270/0884	018" DIA CIR PLASTIC	INSTALLED 1993	
	0270/0500	015" DIA CIRC METAL	INSTALLED UNKN	
	0270/0110	036" DIA CIR PLASTIC	INSTALLED 2005	
	070004 FT	2 0 17046	0 01 0336+25	VILLAGE: KELLYTOWN KELLYTOWN RD (T566)
	0270/0000	LENGTH(AH 2840 BK 1463)		
068541 FT	0260/0574	060" DIA CIRC CONCR	INSTALLED 1993	
	0260/0398	018" DIA CIR PLASTIC	INSTALLED 1993	
	0260/0282	018" DIA CIR PLASTIC	INSTALLED 1993	
	068541 FT	2 0 17046	0 00 0308+40	
	0260/0000	018" DIA CIR PLASTIC	INSTALLED 2005	
	0250/2819	LENGTH(AH 1463 BK 2981)		
		018" DIA CIR PLASTIC	INSTALLED 2005	
	0250/1394	018" DIA CIRC METAL	INSTALLED UNKN	
	0250/1235	015" DIA CIR PLASTIC	INSTALLED UNKN	
	0250/0900	015" DIA CIRC METAL	INSTALLED 1993	
	0250/0708	LEN=0060	INSTALLED 1993	
	0250/0665	BMSSEN 17/0453/0250/0665		2 0 17046 0 00 0285+41 POTTS RUN
065560 FT	0250/0665	BMSBG 17/0453/0250/0665		
	065560 FT	2 0 17046	0 00 0279+19	
	0250/0000	LENGTH(AH 2981 BK 0913)		
	0240/0889	015" DIA CIRC METAL	INSTALLED 1993	
	0240/0324	015" DIA CIRC METAL	INSTALLED UNKN	
064647 FT	0240/0324	LEN=0045	INSTALLED UNKN	
	064647 FT	2 0 17046	0 00 0269+64	
	0240/0000	NC BOARDMAN TO OLANTA RD		
	0240/0000	LENGTH(AH 0913 BK 2949)		

OAK RIDGE RD  
 (SR2015 SEG 0120/3282)  
 RIDGE RD

DIR: B TOTAL LEN: 21.568 MI. DIST: 02-2 SR: 453  
 LEFT MUN: KNOX T RIGHT MUN: KNOX T

(T565)

0230/2854

061698 FT

058689 FT

0230/2842	018 " DIA	CIR PLASTIC
	LEN=0045	INSTALLED UNKN
0230/2418	036 " DIA	CIRC METAL
	LEN=0045	INSTALLED 1993
0230/2178	018 " DIA	CIR PLASTIC
	LEN=0050	INSTALLED 2002
0230/0810	018 " DIA	CIR PLASTIC
	LEN=0035	INSTALLED UNKN
061698 FT	2 0 17046	0 00 0240+46
	VILLAGE:	BOARDMAN
0230/0000	LENGTH(AH	2949 BK 3009)
0220/2875	015 " DIA	CIRC CONCR
	LEN=0035	INSTALLED 1993
0220/2616	015 " DIA	CIRC METAL
	LEN=0040	INSTALLED 1999
0220/2533	015 " DIA	CIRC CONCR
	LEN=0045	INSTALLED 1993
0220/2142	015 " DIA	CIRC METAL
	LEN=0045	INSTALLED 1993
0220/1794	015 " DIA	CIRC METAL
	LEN=0045	INSTALLED 1993
0220/1185	015 " DIA	CIRC METAL
	LEN=0035	INSTALLED UNKN
0220/0768	018 " DIA	CIR PLASTIC
	LEN=0045	INSTALLED 2002
0220/0360	015 " DIA	CIRC METAL
	LEN=0035	INSTALLED UNKN
0220/0129	015 " DIA	CIRC METAL
	LEN=0035	INSTALLED 1993
058689 FT	2 0 17046	0 00 0210+40
0220/0000	LENGTH(AH	3009 BK 3446)
0210/3423	015 " DIA	CIRC METAL
	LEN=0050	INSTALLED 1993
0210/3184	015 " DIA	CIRC METAL
	LEN=0050	INSTALLED 1993
0210/2935	015 " DIA	CIRC METAL
	LEN=0035	INSTALLED 1993
0210/2691	015 " DIA	CIR PLASTIC
	LEN=0035	INSTALLED 1993
0210/2450	015 " DIA	CIRC METAL
	LEN=0050	INSTALLED 1993
0210/2442	KNOX	BIGLER T

DIR: B TOTAL LEN: 21.568 MI. DIST: 02-2 SR: 453  
 LEFT MUN: KNOX T RIGHT MUN: KNOX T

Stationing	Length	Material	Installation
0210/1699	018 " DIA	CIR PLASTIC	INSTALLED 2003
0210/1198	015 " DIA	CIRC CONCR	INSTALLED 1993
0210/0916	015 " DIA	CIRC CONCR	INSTALLED 1993
0210/0342	015 " DIA	CIRC METAL	INSTALLED 1993
0210/0019	BMSID 17/0453/0210/0000		
055243 FT	2 0 17046 0 00 0175+96		
	LOST RUN		
	BMSBG 17/0453/0210/0000		
0210/0000	LENGTH(AH 3446 BK 2040)		
0204/1722	015 " DIA	CIRC CONCR	INSTALLED UNKN
	0204/0748	015 " DIA	CIRC CONCR
	LEN=0035		INSTALLED 1993
053203 FT	2 0 17046 0 00 0155+40		
0204/0000	LENGTH(AH 2040 BK 2039)		
	0200/1987	015 " DIA	CIRC CONCR
	LEN=0035		INSTALLED 1993
	0200/0660	015 " DIA	CIRC CONCR
	LEN=0035		INSTALLED UNKN
	0200/0484	018 " DIA	CIR PLASTIC
	LEN=0040		INSTALLED 2003
	0200/0392	015 " DIA	CIRC CONCR
	LEN=0035		INSTALLED 1993
2 0 17046 0 00 0134+84	051164 FT		
PINE RUN RD			
(SR3007 SEG 0010/0000)	0200/0000		
	0200/0000	LENGTH(AH 2039 BK 0697)	
	0190/0632	018 " DIA	CIR PLASTIC
	LEN=0060		INSTALLED 2003
		PINE RUN	
		STRUCTURE LENGTH 20 FT	
	0190/0466	BMSID 17/0453/0190/0466	
	0190/0210	018 " DIA	CIR PLASTIC
	LEN=0050		INSTALLED UNKN
050467 FT	2 0 17046 0 00 0127+75		
0190/0000	LENGTH(AH 0697 BK 2884)		
	0180/2416	015 " DIA	CIRC CONCR
	LEN=0035		INSTALLED 1993
	0180/2184	018 " DIA	CIR PLASTIC
	LEN=0040		INSTALLED 2003
		015 " DIA	CIRC CONCR




DIR: B TOTAL LEN: 21.568 MI. DIST: 02-2 SR: 453  
 LEFT MUN: BIGLER T RIGHT MUN: BIGLER T

047583 FT

044779 FT

---	0180/1730	LEN=0035	INSTALLED	1993
---	0180/0950	018 "DIA LEN=0040	CIR PLASTIC INSTALLED	2003
---	0180/0260	018 "DIA LEN=0040	CIR PLASTIC INSTALLED	2003
---	0180/0083	015 "DIA LEN=0035	CIRC METAL INSTALLED	1993
---	047583 FT	2 0 17046	0 00 0098+91	
---	5 0180/0000	VILLAGE: BELSENA MILLS LENGTH(AH 2884 BK 2804)		
---	0170/2482	015 "DIA LEN=0035	CIRC METAL INSTALLED	1993
---	0170/1857	015 "DIA LEN=0004	CIR PLASTIC INSTALLED	UNKN
---	0170/1670	018 "DIA LEN=0040	CIR PLASTIC INSTALLED	2003
---	0170/1312	024 "DIA LEN=0045	CIRC METAL INSTALLED	1993
---	0170/0892	015 "DIA LEN=0035	CIR PLASTIC INSTALLED	1993
---	0170/0730	018 "DIA LEN=0040	CIR PLASTIC INSTALLED	2003
---	0170/0641	015 "DIA LEN=0035	CIR PLASTIC INSTALLED	1993
---	0170/0255	015 "DIA LEN=0035	CIRC METAL INSTALLED	UNKN
---	044779 FT	2 0 17046	0 00 0070+50	
---	5 0170/0000	LENGTH(AH 2804 BK 3587)		
---	0160/3403	015 "DIA LEN=0040	CIRC METAL INSTALLED	2003
---	0160/2963	015 "DIA LEN=0035	CIRC METAL INSTALLED	1993
---	0160/2763	018 "DIA LEN=0035	CIR PLASTIC INSTALLED	1993
---	0160/2473	018 "DIA LEN=0040	CIR PLASTIC INSTALLED	2003
---	0160/2170	018 "DIA LEN=0040	CIR PLASTIC INSTALLED	2003
---	0160/1948	018 "DIA LEN=0050	CIR PLASTIC INSTALLED	2003
---	0160/1629	018 "DIA LEN=0035	CIR PLASTIC INSTALLED	1993
---	0160/1450	018 "DIA LEN=0035	CIRC CONCR INSTALLED	1993
---	0160/1084	036 "DIA LEN=0040	CIRC CONCR INSTALLED	2002
---		018 "DIA	CIR PLASTIC	

DIR: B TOTAL LEN: 21.568 MI. DIST: 02-2 SR: 453  
 LEFT MUN: BIGLER T RIGHT MUN: BIGLER T



041192 FT

ELM ST  
(T840)

0150/0429

2 0 17046 0 00 0000+00 037715 FT  
 MAIN ST  
 (SR0053 SEG 0260/1634) 0150/0000  
 037715 FT

0160/0963 LEN=0040 INSTALLED 2002  
 041192 FT 2 0 17046 0 00 0036+30  
 S 0160/0000 LENGTH(AH 3587 BK 3477)  
 018 "DIA CIRC METAL  
 0150/3477 LEN=0045 INSTALLED UNKN  
 015 "DIA CIRC METAL  
 0150/3212 LEN=0045 INSTALLED UNKN  
 015 "DIA CIRC METAL  
 0150/2805 LEN=0045 INSTALLED UNKN  
 015 "DIA CIRC METAL  
 0150/2379 LEN=0045 INSTALLED 1993  
 018 "DIA CIRC METAL  
 0150/2182 LEN=0045 INSTALLED 1993  
 015 "H 21 "W METAL ARCH  
 0150/1843 LEN=0030 INSTALLED 2005  
 015 "DIA CIRC METAL  
 0150/1675 LEN=0040 INSTALLED UNKN  
 015 "DIA CIRC METAL  
 0150/1429 LEN=0040 INSTALLED 1993  
 018 "DIA CIRC METAL  
 0150/0362 LEN=0035 INSTALLED 2001  
 015 "DIA CIRC CONCR  
 0150/0132 LEN=0045 INSTALLED 1993  
 037715 FT DERA TO BOARDMAN RD  
 INTER-BK MAIN ST  
 (SR0053 SEG 0260/1634)  
 S 0150/0000 LTH AH 003477 BK 000662  
 037715 FT  
 7144/0000 LTH AH 000662 BK 003213  
 INTER-AHD MAIN ST  
 (SR0053 SEG 0270/0282)  
 MAIN ST  
 (SR0053 SEG 0270/0282)  
 0140/3213 018 "DIA CIR PLASTIC  
 0140/3137 LEN=0020 INSTALLED 2003  
 015 "DIA CIRC CONCR  
 0140/3045 LEN=0040 INSTALLED 1993  
 015 "DIA CIRC CONCR  
 0140/2606 LEN=0035 INSTALLED 1993  
 015 "DIA CIRC CONCR  
 0140/1272 LEN=0035 INSTALLED UNKN

EXTRACT DATE: 12/18/2023  
PRINT DATE: 12/19/2023

ROADWAY MANAGEMENT SYSTEM  
SLD COUNTY/SR - ANNUAL PRINT

PAGE NUMBER: 238  
COUNTY: CLEARFIELD

DIR: B TOTAL LEN: 21.568 MI.  
LEFT MUN: BIGLER T

DIST: 02-2 SR: 453  
RIGHT MUN: BIGLER T

CHESTERFIELD RD  
(T891)

034502 FT

0140/0000

031063 FT

028531 FT

0140/0969	015 " DIA	CIRC CONCR	LEN=0035	INSTALLED	1993
0140/0674	018 " DIA	CIR PLASTIC	LEN=0035	INSTALLED	UNKN
0140/0350	024 " DIA	CIRC METAL	LEN=0035	INSTALLED	UNKN
034502 FT	1 0 00276	0 00 0519+57	VILLAGE: MADERA		
	NC BE ULAH TO MADERA RD				
	SUBSTATION RD				
	(T550)				
0140/0000	LENGTH(AH	3213 BK	3439)	018 " DIA	
0130/2956	LEN=0035	INSTALLED 1993			
0130/2115	015 " DIA	CIRC CONCR	LEN=0040	INSTALLED UNKN	
0130/0863	036 " DIA	CIRC CONCR	LEN=0045	INSTALLED 1993	
0130/0565	018 " DIA	CIRC CONCR	LEN=0040	INSTALLED UNKN	
0130/0162	015 " DIA	CIRC CONCR	LEN=0040	INSTALLED 1993	
031063 FT	1 0 00276	0 00 0485+18	LENGTH(AH		
0130/0000	3439 BK	2532)	015 " DIA		
0120/2322	LEN=0030	INSTALLED 1993			
0120/1600	015 " DIA	CIRC CONCR	LEN=0030	INSTALLED UNKN	
0120/0846	015 " DIA	CIRC CONCR	LEN=0035	INSTALLED 1993	
0120/0299	015 " DIA	CIRC CONCR	LEN=0035	INSTALLED 1993	
028531 FT	1 0 00276	0 00 0460+21	VILLAGE: BANIAN JUNCT		
0120/0000	LENGTH(AH	2532 BK	2490)	018 " DIA	
0110/2243	LEN=0035	INSTALLED 1993			
0110/1507	018 " DIA	CIRC CONCR	LEN=0035	INSTALLED 1993	
0110/1044	015 " DIA	CIRC CONCR	LEN=0030	INSTALLED UNKN	

DIR: B TOTAL LEN: 21.568 MI. DIST: 02-2 SR: 453  
 LEFT MUN: BIGLER T RIGHT MUN: BIGLER T

1 0 00276 0 00 0435+31 026041 FT  
 HEGARTY TO SMOKE RUN RD  
 (SR2002 SEG 0180/3848) 0110/0000

FOR SR 0453 AND 2002  
 (CONN) 0100/3424

022479 FT

019854 FT

Segment ID	Length	Material	Year
026041 FT			
0110/0000	LENGTH(AH 2490 BK 3562) 024 "DIA CIRC CONCR		
0100/3479	LEN=0035	INSTALLED	1993
0100/3363	015 "DIA CIRC CONCR LEN=0050	INSTALLED	1993
0100/3035	015 "DIA CIRC CONCR LEN=0050	INSTALLED	1993
0100/2717	024 "DIA CIRC CONCR LEN=0035	INSTALLED	1993
0100/2228	015 "DIA CIRC CONCR LEN=0030	INSTALLED	1993
0100/1405	015 "DIA CIRC CONCR LEN=0030	INSTALLED	1993
0100/1255	015 "DIA CIRC CONCR LEN=0035	INSTALLED	1993
0100/0950	018 "DIA CIRC CONCR LEN=0035	INSTALLED	1993
0100/0665	015 "DIA CIRC CONCR LEN=0035	INSTALLED	1993
0100/0302	015 "DIA CIRC CONCR LEN=0055	INSTALLED	1993
0100/0225	015 "DIA CIRC CONCR LEN=0035	INSTALLED	1993
022479 FT	1 0 00276 0 00 0399+33 NC RAMEY TO BEULAH RD		
0100/0000	LENGTH(AH 3562 BK 2625) 015 "DIA CIRC CONCR		
0090/2200	LEN=0030	INSTALLED	UNKN
0090/1909	015 "DIA CIRC CONCR LEN=0046	INSTALLED	2001
0090/1639	015 "DIA CIRC CONCR LEN=0045	INSTALLED	1993
0090/1388	JOHN ST (T554) 015 "DIA CIRC CONCR		
0090/1251	LEN=0030	INSTALLED	1993
0090/0980	018 "DIA CIRC CONCR LEN=0045	INSTALLED	UNKN
0090/0532	015 "DIA CIRC CONCR LEN=0030	INSTALLED	1993
019854 FT	1 0 00276 0 00 0373+11 RAMEY TO MADERA RD (SR2009 SEG 0050/0000) MCCULLY ST (SR2006 SEG 0010/0000)		

DIR: B TOTAL LEN: 21.568 MI. DIST: 02-2 SR: 453  
 LEFT MUN: BIGLER T RIGHT MUN: BIGLER T

STREET NAME	START	END	TYPE	LEN	DATE	INSTALL	REMARKS
COPENHAVER ST (T913)	0090/0000	0090/0000	5	0090/0000			BIGLER RAMEY B LENGTH(AH 2625 BK 2125) 015" DIA CIRC METAL
		0080/1788		0080/1788			LEN=0085 INSTALLED 1993 HENRIETTA ST
		0080/1767		0080/1767			(BORO) 015" DIA CIRC METAL
		0080/1509		0080/1509			LEN=0037 INSTALLED UNKN 015" DIA CIRC CONCR
MAPLE ST (BORO)	0080/1438	0080/1438		0080/1451			LEN=0045 INSTALLED 1999
	WILLIAMS ST (BORO)	0080/1373		0080/1255			036" DIA CIRC CONCR LEN=0030 INSTALLED 1993
ZOLYAK ST (BORO)	0080/0417	0080/0417		0080/0456			024" DIA CIRC CONCR LEN=0035 INSTALLED UNKN
	1 0 00276 0 00 0351+99	017729 FT		0080/0123			015" DIA CIRC CONCR LEN=0035 INSTALLED 1993
PATAKY ST (BORO)	0080/0000	0080/0000	5	0080/0000			LENGTH(AH 2125 BK 1870) 018" DIA CIR UNKNOWN
		0070/1316		0070/1316			LEN=0040 INSTALLED 1999
		0070/0915		0070/0915			036" DIA CIRC CONCR LEN=0054 INSTALLED 1999
		0070/0892		0070/0892			GRACE ST (BORO)
RAILROAD ST (BORO)	0070/0682	0070/0682		0070/0481			015" DIA CIRC METAL LEN=0054 INSTALLED 1999
		015859 FT		0070/0377			SHORT ST (BORO) 018" DIA CAST IRON
		015859 FT		0070/0194			LEN=0054 INSTALLED 1999
			5	0070/0000			1 0 00276 0 00 0333+32 MAIN ST (SR0253 SEG 0150/0000) NC UN ION ST UNION ST (SR2009 SEG 0040/1865) INTER-BK MAIN ST (SR0253 SEG 0150/0000) LTH AH 001870 BK 02421B

DIR: B TOTAL LEN: 21.568 MI. DIST: 02-2 SR: 453  
 LEFT MUN: GULICH T RIGHT MUN: GULICH T

Stationing	Description	Material	Length	Year
015859 FT	7064/0000 INTER-AHD	LTH AH	024218	BK 003053
ALLEMANS TO JANESVILLE (SR0253 SEG 0040/0000)	0060/3053	ALLEMANS TO JANESVILLE (SR0253 SEG 0040/0000)		
	0060/2956	GULICH T		
	0060/2678	018" DIA CIRC CONCR	LEN=0054	INSTALLED 1999
	0060/2308	018" DIA CIRC CONCR	LEN=0045	INSTALLED 1993
	0060/1630	018" DIA CIR PLASTIC	LEN=0050	INSTALLED 2018
	0060/1430	018" DIA CIRC METAL	LEN=0010	INSTALLED 2000
	0060/1170	018" DIA CIRC METAL	LEN=0010	INSTALLED 2000
	0060/0310	024" DIA CIRC METAL	LEN=0040	INSTALLED UNKN
012806 FT	012806 FT	018" DIA CIRC METAL	LEN=0040	INSTALLED UNKN
	0060/0000	1 0 00857 0 00 0128+29	LENGTH(AH 3053 BK 2747)	
	0050/2375	018" DIA CIRC METAL	LEN=0040	INSTALLED UNKN
	0050/1915	018" DIA CIRC METAL	LEN=0040	INSTALLED UNKN
	0050/1470	018" DIA CIRC METAL	LEN=0040	INSTALLED UNKN
	0050/1100	018" DIA CIRC METAL	LEN=0040	INSTALLED UNKN
	0050/0815	018" DIA CIRC METAL	LEN=0040	INSTALLED UNKN
	0050/0350	018" DIA CIR PLASTIC	LEN=0060	INSTALLED 2007
	0050/0205	036" DIA CIR PLASTIC	LEN=0060	INSTALLED 2017
010059 FT	010059 FT	1 0 00857 0 00 0100+59	LENGTH(AH 2747 BK 2506)	
	0050/0000	018" DIA CIR PLASTIC	LEN=0080	INSTALLED 2017
	0040/1485	018" DIA CIR PLASTIC	LEN=0030	INSTALLED UNKN
	0040/1163	036" DIA CIRC METAL	LEN=0045	INSTALLED UNKN
	0040/0895	018" DIA CIRC METAL	LEN=0040	INSTALLED UNKN

DIR: B TOTAL LEN: 21.568 MI. DIST: 02-2 SR: 453  
 LEFT MUN: GULICH T RIGHT MUN: GULICH T

Segment	Length (FT)	Start Station	End Station	Material	Installation	Notes
007553 FT	0040/0278	0040	0278	018" DIA CIRC METAL	INSTALLED 1993	
	007553 FT	0000	0753	1 0 00857 0 00 0075+55		
	0040/0000	0000	0040	LENGTH(AH 2506 BK 2502)		
	0030/2200	0030	2200	018" DIA CIRC METAL	INSTALLED UNKN	
005051 FT	0030/1726	0030	1726	018" DIA CIR PLASTIC	INSTALLED 2012	
	0030/1120	0030	1120	015" DIA CIR PLASTIC	INSTALLED 2012	
	0030/0642	0030	0642	018" DIA CIRC METAL	INSTALLED 1993	
	005051 FT	0000	5051	1 0 00857 0 00 0050+51		
002504 FT	0030/0000	0000	0300	LENGTH(AH 2502 BK 2547)		
	0020/2300	0020	2300	018" DIA CIRC METAL	INSTALLED 1993	
	0020/1928	0020	1928	018" DIA CIRC METAL	INSTALLED 1993	
	0020/1345	0020	1345	018" DIA CIRC METAL	INSTALLED UNKN	
	0020/1160	0020	1160	018" DIA CIRC METAL	INSTALLED UNKN	
	0020/0675	0020	0675	018" DIA CIR PLASTIC	INSTALLED 2017	
	0020/0300	0020	0300	018" DIA CIRC METAL	INSTALLED UNKN	
	002504 FT	0000	2504	1 0 00857 0 00 0025+04		
	0020/0000	0000	0020	LENGTH(AH 2547 BK 2504)		
	0010/2305	0010	2305	018" DIA CIR PLASTIC	INSTALLED 2017	
0010/1860	0010	1860	018" DIA CIRC METAL	INSTALLED UNKN		
0010/1560	0010	1560	018" DIA CIR PLASTIC	INSTALLED UNKN		
0010/0815	0010	0815	018" DIA CIRC METAL	INSTALLED UNKN		
0010/0565	0010	0565	018" DIA CIRC METAL	INSTALLED 1999		
000000 FT	000000	000000	1 0 00857 0 00 0000+00			
SR 2003 SH (SR2003 SEG 0010/0558)		0010/0558		NC SR 0453 SH		
				SR 0453 SH (SR0453 SEG 0250/2661)		
				MFC BEGIN = D		
				BK-BLAIR (07)		
		0010/0000		LENGTH(AH 2504 BK 0000)		

DIR: B TOTAL LEN: 5.404 MI. DIST: 02-2 SR: 410  
 LEFT MUN: BRADY T RIGHT MUN: BRADY T

STATION RD	028531 FT	028531 FT	INTER-AHD	TWENTY EIGHTH DIVISION
(T364)				(SR0219 SEG 0740/0510)
TWENTY EIGHTH DIVISION	0110/2402	0110/2402		GOLDEN YOKE RD
(SR0219 SEG 0740/0510)		0110/2264		(SR4006 SEG 0080/3684)
				015 " DIA CIRC CONCR
				LEN=0030 INSTALLED 2002
		0110/1374		COMMUNITY CENTER RD
CHURCH RD	0110/1307			(T979)
(T372)				015 " DIA CIRC CONCR
		0110/1260		LEN=0075 INSTALLED UNKN
				024 " DIA CIRC CONCR
		0110/0815		LEN=0050 INSTALLED UNKN
				015 " DIA CIRC CONCR
		0110/0621		LEN=0035 INSTALLED UNKN
				018 " DIA CIRC CONCR
		0110/0181		LEN=0055 INSTALLED UNKN
	026129 FT	026129 FT		1 0 00189 0 00 0261+41
				VILLAGE: LUTHERSBURG
		0110/0000		LENGTH(AH 2402 BK 2712)
				018 " DIA CIRC CONCR
		0100/1664		LEN=0035 INSTALLED UNKN
				018 " DIA CIRC CONCR
		0100/1271		LEN=0040 INSTALLED UNKN
				015 " DIA CIRC CONCR
		0100/0861		LEN=0040 INSTALLED UNKN
				018 " DIA CIRC CONCR
		0100/0601		LEN=0035 INSTALLED UNKN
				018 " DIA CIRC CONCR
		0100/0374		LEN=0040 INSTALLED UNKN
				015 " DIA CIRC CONCR
		0100/0065		LEN=0040 INSTALLED UNKN
	023417 FT	023417 FT		1 0 00189 0 00 0234+93
				LENGTH(AH 2712 BK 2140)



DIR: B TOTAL LEN: 5.404 MI. DIST: 02-2 SR: 410  
 LEFT MUN: BRADY T RIGHT MUN: BRADY T

Stationing	Description	Material	Status
0090/1886	015" DIA	CIRC CONCR	INSTALLED UNKN
0090/1512	015" DIA	CIRC CONCR	INSTALLED UNKN
0090/1243	018" DIA	CIRC CONCR	INSTALLED UNKN
0090/1096	018" DIA	CIRC CONCR	INSTALLED UNKN
0090/0695	018" DIA	CIRC CONCR	INSTALLED UNKN
0090/0467	018" DIA	CIR PLASTIC	INSTALLED 2023
021277 FT	1 0 00189	0 00 0213+52	STUMP CREEK
			STRUCTURE LENGTH 17 FT
			BMSID 17/0410/0090/0000
0090/0000	018" DIA	CIR PLASTIC	LENGTH(AH 2140 BK 3176)
0080/3081	018" DIA	CIRC CONCR	INSTALLED 2023
0080/2526	015" DIA	CIRC CONCR	INSTALLED UNKN
0080/1665	015" DIA	CIRC CONCR	INSTALLED UNKN
0080/1232	015" DIA	CIRC CONCR	INSTALLED UNKN
0080/0449	018" DIA	CIRC CONCR	INSTALLED UNKN
0080/0189	015" DIA	CIRC CONCR	INSTALLED UNKN
018101 FT	1 0 00189	0 00 0181+05	EVERGREEN RD
			(T363)
			WEBER RD
			(T991)
0080/0000	018" DIA	CIRC CONCR	LENGTH(AH 3176 BK 2198)
0070/2188	018" DIA	CIRC CONCR	INSTALLED UNKN
0070/1503	015" DIA	CIRC CONCR	INSTALLED UNKN
0070/0224	015" DIA	CIRC CONCR	INSTALLED UNKN
0070/0169	015" DIA	CIRC CONCR	

BANCOSKY RD  
(T365)

DIR: B TOTAL LEN: 5.404 MI. DIST: 02-2 SR: 410  
 LEFT MUN: BRADY T RIGHT MUN: BRADY T

Stationing	Description	Length	Material	Status
015903 FT	0070/0035	LEN=0035	INSTALLED	UNKN
	015903 FT	1 0 00189 0 00 0159+04	DONAHUE RD	
	(SR4006 SEG 0010/0000)			
	5 0070/0000	LENGTH(AH 2198 BK 2390)	015 "DIA	CIRC CONCR
	0060/1840	LEN=0035	INSTALLED	UNKN
	0060/1218	015 "DIA	CIRC CONCR	
	0060/0935	LEN=0035	INSTALLED	UNKN
	0060/0625	015 "DIA	CIRC CONCR	
	0060/0439	LEN=0035	INSTALLED	UNKN
	0060/0036	015 "DIA	CIRC CONCR	
013513 FT	013513 FT	1 0 00189 0 00 0133+40	BARABAS RD	
	(T343)			
	5 0060/0000	LENGTH(AH 2390 BK 2675)	015 "DIA	CIRC CONCR
	0050/2658	LEN=0035	INSTALLED	UNKN
	0050/1850	015 "DIA	CIRC CONCR	
	0050/1545	LEN=0035	INSTALLED	UNKN
	0050/1248	018 "DIA	CIRC CONCR	
	0050/1051	LEN=0035	INSTALLED	UNKN
	0050/0519	015 "DIA	CIRC CONCR	
MINE RD	(SR4003 SEG 0010/0000)			
LC TO HAAG RD	(CONN)			
1 0 00189 0 00 0108+30	0050/0506	010838 FT		
HAAG RD	(T346)			
	5 0050/0000	LENGTH(AH 2675 BK 2818)	015 "DIA	CIRC CONCR
	0040/2311	LEN=0035	INSTALLED	UNKN
	0040/1950	015 "DIA	CIRC CONCR	
	0040/1619	LEN=0030	INSTALLED	UNKN
	0040/1195	015 "DIA	CIRC CONCR	

EXTRACT DATE: 12/18/2023  
PRINT DATE: 12/19/2023

ROADWAY MANAGEMENT SYSTEM  
SLD COUNTY/SR - ANNUAL PRINT

PAGE NUMBER: 230  
COUNTY: CLEARFIELD

DIR: B TOTAL LEN: 5.404 MI.  
LEFT MUN: BRADY T

DIST: 02-2 SR: 410  
RIGHT MUN: BRADY T

		NC SHAMOKIN TR	
		0040/0618	BRADY TROUVILLE B
		018 "DIA	CIRC CONCR
		LEN=0035	INSTALLED UNKN
		0040/0525	018 "DIA CIRC CONCR
		LEN=0035	INSTALLED UNKN
008020 FT		0040/0100	1 0 00189 0 00 0080+22
		008020 FT	LENGTH(AH 2818 BK 1934)
		0040/0000	015 "DIA CIRC CONCR
		LEN=0035	INSTALLED UNKN
		0030/1428	FIRST ST (BORO)
		0030/0993	015 "DIA CIRC CONCR
		LEN=0050	INSTALLED UNKN
		0030/0860	SECOND ST (BORO)
		0030/0714	018 "DIA CIRC CONCR
		LEN=0030	INSTALLED UNKN
		0030/0447	THIRD ST (BORO)
		0030/0428	FOURTH ST (BORO)
		0030/0249	015 "DIA CIRC CONCR
		LEN=0075	INSTALLED UNKN
		0030/0093	SHAFFER ST (BORO)
006086 FT		0030/0077	1 0 00189 0 00 0060+89
		006086 FT	LENGTH(AH 1934 BK 2932)
		0030/0000	WALNUT ST (BORO)
		0020/2627	015 "DIA CIRC CONCR
		LEN=0035	INSTALLED UNKN
		0020/2591	FIFTH ST (BORO)
		0020/2313	015 "DIA CIRC CONCR
		LEN=0030	INSTALLED UNKN
		0020/2120	SIXTH ST (BORO)
		0020/2102	015 "DIA CIRC CONCR
		LEN=0035	INSTALLED UNKN
		0020/1903	018 "DIA CIRC CONCR
		LEN=0045	INSTALLED UNKN
		0020/1698	SEVENTH ST (BORO)
		0020/1673	015 "DIA CIRC CONCR
		LEN=0035	INSTALLED UNKN
		0020/1334	015 "DIA CIRC CONCR

POINT AV  
(SR4001 SEG 0020/3790) 0020/2570

DIR: B TOTAL LEN: 5.404 MI. DIST: 02-2 SR: 410  
 LEFT MUN: TROUTVILLE B RIGHT MUN: TROUTVILLE B

BEAVER ST  
(BORO)

0020/0731

ELLINGER ST  
(BORO)

0020/0469

003154 FT

000000 FT

0020/0975	LEN=0035	INSTALLED UNKN
0020/0800	HILL ST (BORO)	
0020/0731	SHEPLER LN (BORO)	
0020/0712	018" DIA CIRC CONCR LEN=0035	INSTALLED UNKN
0020/0516	KNARR RD (BORO)	
0020/0316	PLUM AL (BORO)	
0020/0010	018" DIA CIRC CONCR LEN=0035	INSTALLED UNKN
003154 FT	1 0 00189 0 00 0031+61	
	NC MA IN ST	
	MCGEES MILLS RD (SR3009 SEG 0280/2300)	
	TROUTVILLE	
	BRADY T	
0020/0000	LENGTH(AH 2932 BK 3154)	
0010/3140	018" DIA CIRC CONCR LEN=0030	INSTALLED UNKN
0010/2832	018" DIA CIRC CONCR LEN=0035	INSTALLED UNKN
0010/2572	018" DIA CIRC CONCR LEN=0035	INSTALLED UNKN
0010/2300	018" DIA CIRC CONCR LEN=0035	INSTALLED UNKN
0010/1998	018" DIA CIRC CONCR LEN=0035	INSTALLED UNKN
0010/1543	018" DIA CIRC CONCR LEN=0035	INSTALLED UNKN
0010/1270	015" DIA CIRC CONCR LEN=0035	INSTALLED UNKN
0010/0959	018" DIA CIRC CONCR LEN=0035	INSTALLED UNKN
0010/0266	018" DIA CIRC CONCR LEN=0035	INSTALLED UNKN
0010/0012	018" DIA CIRC CONCR LEN=0035	INSTALLED UNKN
000000 FT	1 0 00189 0 00 0000+00	
	NC TR ROUTVILLE RD	
	INTER-BK TROUTVILLE RD (SR0410 SEG 0070/1269)	
	MFC BEGIN = D	
	BK-JEFFERSON (33)	
0010/0000	LENGTH(AH 3154 BK 0000)	

Stationing	Structure / Sign	Dimensions	Material / Notes
188839 FT			
0 0 00000 0 00 0000+00			
SR0053 SH			
(SR0053 SEG 0590/0000)			
FROM 0053/0590 SH			
(CONN)			
188390 FT			
0776/0000			
0774/1035			
187247 FT			
188751 FT	AH-CENTRE		(14)
INTER-AHD	TWENTY EIGHTH DIVISION		
0776/0449	(SR0322 SEG 0012/0000)		
	018 "DIA CIRC CONCR		
0776/0390	LEN=0056		INSTALLED UNKN
188302 FT			
0776/0000	LENGTH(AH 0449 BK 1143)		
0774/0969	SIGN STRUCTURE		
	BMSID 17/0322/0774/0969		
0774/0740	018 "DIA CIRC CONCR		
	LEN=0030		INSTALLED UNKN
0774/0500	018 "DIA CIRC CONCR		
0774/0380	LEN=0030		INSTALLED UNKN
	(AAR 000400*)#TRKS 01		
0774/0031	018 "DIA CIRC CONCR		
	LEN=0255		INSTALLED UNKN
0774/0025	018 "DIA CIRC CONCR		
187159 FT	LEN=0040		INSTALLED UNKN
	1 0 00057 0 00 0242+02		
	IRVIN RD		
	(T138)		
0774/0000	LENGTH(AH 1143 BK 3312)		
0770/3020	018 "DIA CIRC CONCR		
	LEN=0030		INSTALLED UNKN
0770/2840	018 "DIA CIRC CONCR		
	LEN=0030		INSTALLED UNKN
0770/2838	PLEASANT HILL RD		
	(SR2024 SEG 0330/1341)		
0770/2825	018 "DIA CIRC CONCR		
	LEN=0040		INSTALLED UNKN
0770/2720	018 "DIA CIRC CONCR		
	LEN=0040		INSTALLED UNKN
0770/2379	018 "DIA CIRC CONCR		
	LEN=0070		INSTALLED 2021
0770/2034	018 "DIA CIRC CONCR		
	LEN=0070		INSTALLED 2021
0770/1264	048"H 84"W CONC STRUCT		
	LEN=0072		INSTALLED 2021
0770/1165	SIGN STRUCTURE		
	BMSID 17/0322/0770/1165		
	(APRA) SCOTTS POOLS		

DIR: B TOTAL LEN: 35.765 MI. DIST: 02-2 SR: 322  
 LEFT MUN: DECATUR T RIGHT MUN: DECATUR T

GRAHAM STATION  
(T678)

	==	0770/0621	SCOTTS POOLS RD (PRDR)
183935 FT		183847 FT	1 0 00057 0 00 0274+67
	---	5 0770/0000	LENGTH(AH 3312 BK 2799)
	---	0760/2791	030"H 00"W MULT CONCR
	---	0760/2633	LEN=0072 INSTALLED 2021
	---		030"H 00"W MULT CONCR
	---		LEN=0072 INSTALLED 2021
	---	0760/1419	014"H 23"W ELLIP CONC
	---		LEN=0064 INSTALLED 2021
	---	0760/1094	018 " DIA CIRC CONCR
	---		LEN=0040 INSTALLED UNKN
	==	0760/0882	DECATUR HILL (T678)
0760/0859	==		
	---	0760/0657	019"H 30"W ELLIP CONC
	---		LEN=0074 INSTALLED 2021
	---	0760/0056	BMS EN 17/0322/0760/0000
181136 FT	---	181048 FT	1 0 00057 0 00 0302+56
	---		LITTLE LAUREL RUN
	---	5 0760/0000	BMSBG 17/0322/0760/0000
	---		LENGTH(AH 2799 BK 2223)
	---	0750/0978	BMS EN 17/0322/0750/0890
	---		1 0 00057 0 00 0316+29
	---		LAUREL RUN
	---	0750/0890	BMSBG 17/0322/0750/0890
	---		
	---	0750/0290	018 " DIA CIRC CONCR
178913 FT	---	178825 FT	LEN=0040 INSTALLED UNKN
	---	5 0750/0000	1 0 00057 0 00 0325+12
	---		LENGTH(AH 2223 BK 2272)
	---		018 " DIA CIRC CONCR
	---	0740/2060	LEN=0040 INSTALLED UNKN
	---		018 " DIA CIRC CONCR
	---	0740/1565	LEN=0040 INSTALLED UNKN
	---		
	---	0740/0736	060 " DIA CIRC CONCR
176641 FT	---	176553 FT	LEN=0100 INSTALLED UNKN
	---		1 0 00057 0 00 0348+15
	---		018 " DIA CIRC CONCR

EXTRACT DATE: 12/18/2023  
PRINT DATE: 12/19/2023

ROADWAY MANAGEMENT SYSTEM  
SLD COUNTY/SR - ANNUAL PRINT

PAGE NUMBER: 226  
COUNTY: CLEARFIELD

DIR: B TOTAL LEN: 35.765 MI.  
LEFT MUN: DECATUR T

DIST: 02-2 SR: 322  
RIGHT MUN: DECATUR T

Stationing	Right of Way	Structure	Material	Status
0740/0000	174259 FT	5	LEN=0040 LENGTH(AH 2272 BK 2382) 01B "DIA CIRC CONCR	INSTALLED UNKN
0730/2050			LEN=0040 01B "DIA CIRC CONCR	INSTALLED UNKN
0730/1755			LEN=0040 01B "DIA CIRC CONCR	INSTALLED UNKN
0730/1535			LEN=0040 01B "DIA CIRC CONCR	INSTALLED UNKN
0730/1075			LEN=0040 01B "DIA CIRC CONCR	INSTALLED UNKN
0730/0805			LEN=0040 01B "DIA CIRC CONCR	INSTALLED UNKN
0730/0560			LEN=0050 060 "DIA CIRC CONCR	INSTALLED UNKN
0730/0204	174171 FT		LEN=0100 1 0 00057 0 00 0372+04	INSTALLED UNKN
				DECATUR BOGGS T
0730/0000		5	LENGTH(AH 2382 BK 2911) 015 "DIA CIRC CONCR	INSTALLED UNKN
0720/2435			LEN=0030 012 "DIA CIRC CONCR	INSTALLED UNKN
0720/2025			LEN=0030	INSTALLED UNKN
0720/0755			015 "DIA CIRC CONCR LEN=0030	INSTALLED UNKN
0720/0520	171348 FT		LEN=0030 1 0 00057 0 00 0404+66	INSTALLED UNKN
				MFC BEGIN = B
0720/0000		5	LENGTH(AH 2911 BK 0740)	INSTALLED UNKN
0712/0605			01B "DIA CIRC CONCR LEN=0030	INSTALLED UNKN
0712/0497			FROM 2007/0310 SH (CONN) 030 "DIA CIRC CONCR	INSTALLED UNKN
0712/0395			LEN=0040 HILLTOP RD (T679) BLUE BALL RD (SR2007 SEG 0310/1330)	INSTALLED UNKN
0712/0093	170520 FT		01B "DIA CIRC CONCR LEN=0200	INSTALLED UNKN
				0 0 00000 0 00 0000+00
				TO 2007/0310 SH (CONN)
0 0 00000 0 00 0000+00	170608 FT			

DIR: B TOTAL LEN: 35.765 MI. DIST: 02-2 SR: 322  
 LEFT MUN: BOGGS T RIGHT MUN: BOGGS T

Stationing	Structure	Length	Material	Notes
0713/0000	LAUREL RUN RD (T676)	168188 FT	015" DIA CIRC CONCR	LEN=0040 INSTALLED UNKN
0710/1538			018" DIA CIRC CONCR	LEN=0040 INSTALLED UNKN
0710/1508			015" DIA CIRC CONCR	LEN=0040 INSTALLED UNKN
0710/1203			015" DIA CIRC CONCR	LEN=0040 INSTALLED UNKN
0710/1008			015" DIA CIRC CONCR	LEN=0030 INSTALLED UNKN
0710/0988	DUPREE RD (T674)	168100 FT	018" DIA CIRC CONCR	LEN=0030 INSTALLED UNKN
0710/0618			018" DIA CIRC CONCR	LEN=0030 INSTALLED UNKN
0710/0000	LAUREL RUN STRUCTURE	166010 FT	030" DIA CIRC CONCR	LEN=0030 INSTALLED UNKN
0700/2000			030" DIA CIRC CONCR	LEN=0030 INSTALLED UNKN
0700/1565			018" DIA CIRC CONCR	LEN=0030 INSTALLED UNKN
0700/0560			018" DIA CIRC CONCR	LEN=0030 INSTALLED UNKN
0700/0255			018" DIA CIRC CONCR	LEN=0030 INSTALLED UNKN
0700/0000	LAUREL RUN STRUCTURE	163523 FT	036" DIA CIRC CONCR	LEN=0030 INSTALLED UNKN
0690/2035			036" DIA CIRC CONCR	LEN=0030 INSTALLED UNKN
0690/0976	ARC RD (T683)			
0690/0528			015" DIA CIRC CONCR	LEN=0030 INSTALLED UNKN



DIR: B TOTAL LEN: 35.765 MI. DIST: 02-2 SR: 322  
 LEFT MUN: BOGGS T RIGHT MUN: BOGGS T

Stationing	Description	Length	Material	Status
0690/0000	LAUREL RUN STRUCTURE	9 FT	BMSID 17/0322/0680/1975	ARC RD (T683)
0680/3135		LEN=0030	015 " DIA CIRC CONCR	INSTALLED UNKN
0680/2840		LEN=0030	015 " DIA CIRC CONCR	INSTALLED UNKN
0680/2600		LEN=0030	015 " DIA CIRC CONCR	INSTALLED UNKN
0680/1975	WALLACETON RD (SR2029 SEG 0020/0000)	0680/1770		
0680/1770		LEN=0030	015 " DIA CIRC CONCR	INSTALLED UNKN
0680/1565		LEN=0030	018 " DIA CIRC CONCR	INSTALLED UNKN
0680/1210		LEN=0030	018 " DIA CIRC CONCR	INSTALLED UNKN
0680/1119			BOGGS WALLACETON B	
160164 FT		160076 FT	1 0 00057 0 00 0512+76	
0670/2105		LEN=0030	018 " DIA CIRC CONCR	INSTALLED UNKN
0670/2088			RED OAK DR (PRDR)	
0670/1877	WALLACETON RD (SR2029 SEG 0030/1278)	0670/1693		
0670/1693		LEN=0035	018 " DIA CIRC CONCR	INSTALLED UNKN
0670/1680		LEN=0040	072 " DIA CIRC METAL	INSTALLED UNKN
157933 FT		157845 FT	1 0 00057 0 00 0534+84	
0660/1165		LEN=0030	036 " DIA CIRC CONCR	INSTALLED UNKN
0660/0655		LEN=0030	036 " DIA CIRC CONCR	INSTALLED UNKN
155754 FT		155666 FT	1 0 00057 0 00 0556+84	
			(APRA) LOGGERS EQUIPMEN	BOGGS

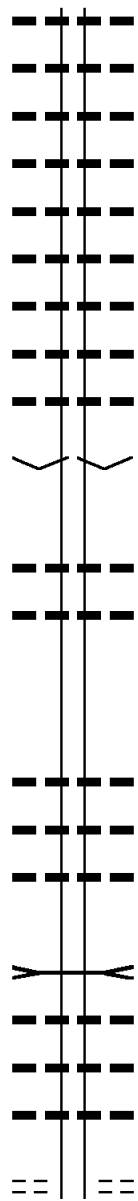
POT

DIR: B TOTAL LEN: 35.765 MI. DIST: 02-2 SR: 322  
 LEFT MUN: BOGGS T RIGHT MUN: BOGGS T

LOGGERS EQUIPMENT CO RD (PRDR)	0660/0000	==	5 0660/0000	BRADFORD T LENGTH(AH 2179 BK 2527) 015 " DIA CIRC CONCR LEN=0030 INSTALLED UNKN
		---	0650/2140	026 " DIA CIRC CONCR LEN=0030 INSTALLED UNKN
		---	0650/1500	BAUGHMAN RD (T339)
	153227 FT	==	0650/0841	153139 FT 1 0 00057 0 00 0582+28 5 0650/0000 LENGTH(AH 2527 BK 2731)
LC FOR CLEARFIELD ST (CONN)	0640/2619	==	0640/2135	015 " DIA CIRC CONCR LEN=0030 INSTALLED UNKN
CLEARFIELD ST (T337)	0640/2120	POI +++++	0640/2120	(APRA) NEW ENTERPRISE S (AAR 528144S) #TRKS 01
		---	0640/1822	012 " DIA CIRC CONCR LEN=0035 INSTALLED UNKN
		---	0640/1810	
GREEN RD (T355)	0640/0843	==	0640/0710	015 " DIA CIRC CONCR LEN=0050 INSTALLED UNKN
		---	0640/0225	018 " DIA CIRC CONCR LEN=0030 INSTALLED UNKN
	150496 FT	---	150408 FT	1 0 00057 0 00 0608+23 5 0640/0000 LENGTH(AH 2731 BK 2261)
		---	0630/1740	015 " DIA CIRC CONCR LEN=0030 INSTALLED UNKN BIGLER CUTOFF RD (SR2030 SEG 0050/0000)
		==	0630/1393	018 " DIA CIR PLASTIC LEN=0059 INSTALLED 2017
		---	0630/0812	018 " DIA CIR PLASTIC LEN=0056 INSTALLED 2017
		---	0630/0774	018 " DIA CIR PLASTIC LEN=0060 INSTALLED 2017
		---	0630/0558	015 " DIA CIRC CONCR LEN=0054 INSTALLED UNKN
	148235 FT	---	0630/0211	148147 FT 1 0 00057 0 00 0631+96 WALKER RD (T335)
MC DOWELL RD (T321)	0630/0000	==	5 0630/0000	LENGTH(AH 2261 BK 2274) 018 " DIA CIRC CONCR

DIR: B TOTAL LEN: 35.765 MI. DIST: 02-2 SR: 322  
 LEFT MUN: BRADFORD T RIGHT MUN: BRADFORD T

---	0620/2185	LEN=0042	INSTALLED	UNKN
---	0620/1832	LEN=0065	INSTALLED	2017
---	0620/1641	LEN=0062	INSTALLED	2017
---	0620/1520	LEN=0055	INSTALLED	2017
---	0620/1317	LEN=0066	INSTALLED	2017
---	0620/1070	LEN=0040	INSTALLED	UNKN
---	0620/0730	LEN=0045	INSTALLED	UNKN
---	0620/0505	LEN=0030	INSTALLED	UNKN
---	0620/0380	LEN=0030	INSTALLED	UNKN
145961 FT	145873 FT	1 0 00057	0 00 0654+59	
		VILLAGE:	BIGLER	
	0620/0000	LENGTH(AH	2274 BK 2498)	
---	0610/1530	LEN=0030	INSTALLED	UNKN
---	0610/1345	LEN=0035	INSTALLED	UNKN
143463 FT	143375 FT	1 0 00057	0 00 0679+57	
		018 "DIA	CIR PLASTIC	
		LEN=0017	INSTALLED 2003	
	0610/0000	LENGTH(AH	2498 BK 2356)	
	0600/2060	LEN=0066	INSTALLED	UNKN
	0600/1820	LEN=0030	INSTALLED	UNKN
		FORCEY RUN		
		STRUCTURE	LENGTH 12 FT	
	0600/1094	BMSID 17/0322/0600/1094		
	0600/0700	LEN=0038	INSTALLED	UNKN
	0600/0565	LEN=0030	INSTALLED	UNKN
	0600/0250	LEN=0030	INSTALLED	UNKN
1 0 00057 0 00 0703+29 141107 FT	141019 FT	TURNER RD		
PETERS RD		(T349)		
(T347)	0600/0000	LENGTH(AH	2356 BK 2653)	

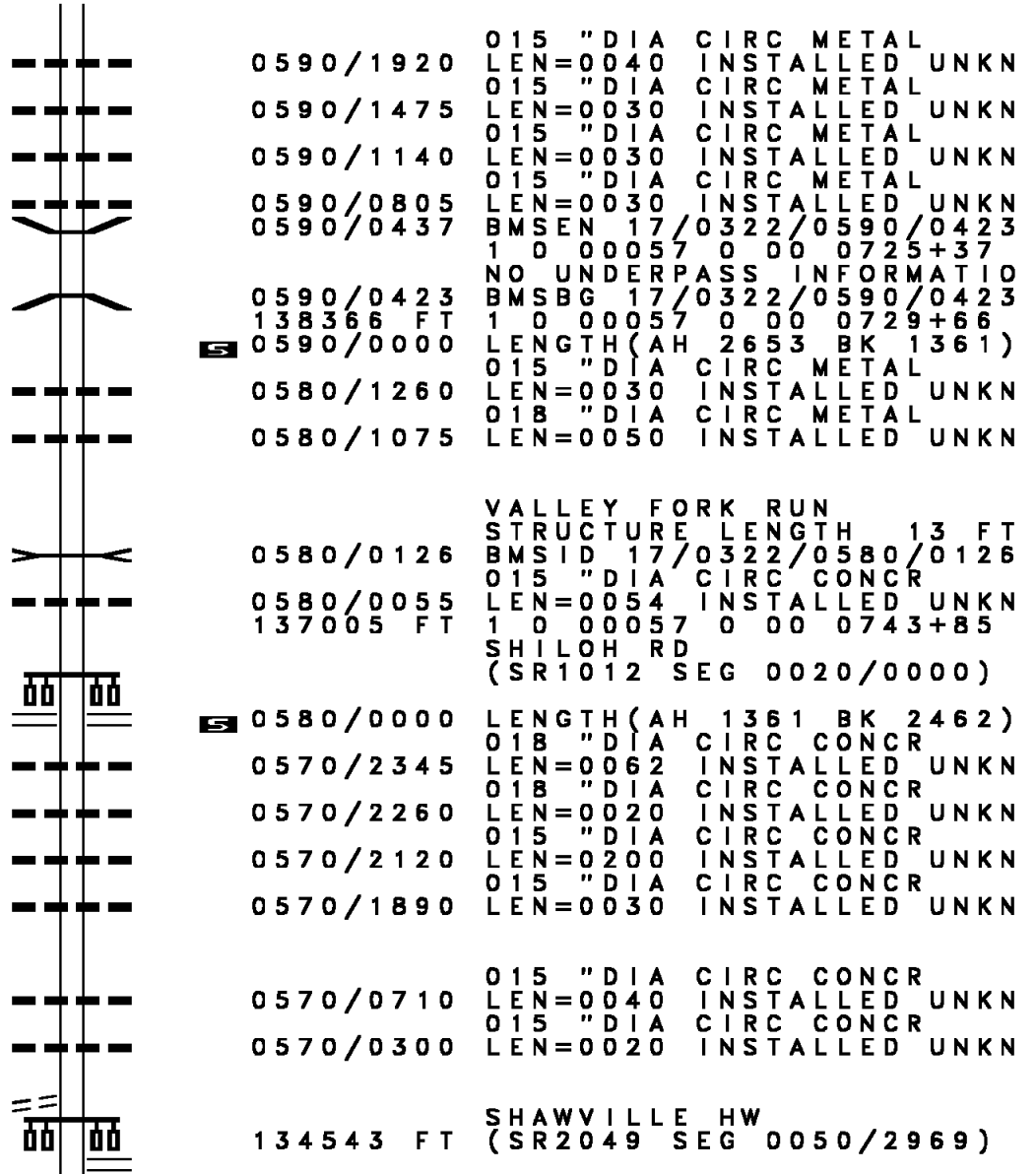


1 0 00057 0 00 0703+29 141107 FT  
 PETERS RD  
 (T347) 0600/0000

DIR: B TOTAL LEN: 35.765 MI. DIST: 02-2 SR: 322  
 LEFT MUN: BRADFORD T RIGHT MUN: BRADFORD T

138454 FT

137093 FT



TO 0970/0012 SH  
 (CONN)

0570/0239

1 0 00057 0 00 0768+02 134631 FT  
 SHAWVILLE HW

134543 FT SHAWVILLE HW  
 (SR2049 SEG 0050/2969)

DIR: B TOTAL LEN: 35.765 MI. DIST: 02-2 SR: 322  
 LEFT MUN: BRADFORD T RIGHT MUN: BRADFORD T

Segment Description	Stationing	Length	Material	Status
(SR0970 SEG 0012/0000) FROM 0970/0012 SH (CONN)	0570/0000 0560/2608			
		5 0570/0000	LENGTH(AH 2462 BK 2842)	
		0560/2345	015 " DIA CIRC CONCR LEN=0040	INSTALLED UNKN
		0560/2000	015 " DIA CIRC CONCR LEN=0040	INSTALLED UNKN
		0560/1795	015 " DIA CIRC CONCR LEN=0040	INSTALLED UNKN
		0560/1560	015 " DIA CIRC CONCR LEN=0040	INSTALLED UNKN
FAMILY MOBILE HOMES RD (PRDR)	0560/1270	POT 0560/1270	(APRA) FAMILY MOBILE HO	
		0560/0985	015 " DIA CIRC CONCR LEN=0010	INSTALLED UNKN
		0560/0975	018 " DIA CIRC CONCR LEN=0040	INSTALLED UNKN
		0560/0530	018 " DIA CIRC CONCR LEN=0060	INSTALLED UNKN
BURKETTS RD (TWP )	0560/0331			
	131789 FT	0560/0315	015 " DIA CIRC CONCR LEN=0060	INSTALLED UNKN
		131701 FT	1 0 00057 0 00 0796+19	
		5 0560/0000	LENGTH(AH 2842 BK 1820)	
		0550/1551	018 " DIA CIRC CONCR LEN=0035	INSTALLED UNKN
		0550/0968	060 " DIA CIRC METAL LEN=0100	INSTALLED UNKN
		0550/0805	BIGLER CUTOFF RD (SR2030 SEG 0010/0000)	
		0550/0666	018 " DIA CIRC CONCR LEN=0050	INSTALLED UNKN
BURKETTS RD (TWP )	0550/0615			
		0550/0437	DRAINAGE STRUCTURE LENGTH 14 FT BMSID 17/0322/0550/0437	
		0550/0146	024 " DIA CIRC CONCR LEN=0100	INSTALLED UNKN
1 0 00057 0 00 0814+25	129969 FT	129881 FT		
CLOVER HILL RD (T307)	0550/0000	5 0550/0000	LENGTH(AH 1820 BK 2130)	
ZIMMERMAN RD (T305)	0540/1873			
		0540/0934	015 " DIA CIRC CONCR LEN=0040	INSTALLED UNKN
			015 " DIA CIRC CONCR	

EXTRACT DATE: 12/18/2023  
PRINT DATE: 12/19/2023

ROADWAY MANAGEMENT SYSTEM  
SLD COUNTY/SR - ANNUAL PRINT

PAGE NUMBER: 219  
COUNTY: CLEARFIELD

DIR: B TOTAL LEN: 35.765 MI.  
LEFT MUN: BRADFORD T

DIST: 02-2 SR: 322  
RIGHT MUN: BRADFORD T

Segment ID	Start Station	End Station	Length (FT)	Material	Status	Notes
0540/0694			LEN=0070	INSTALLED	UNKN	
0540/0523			POST OFFICE RD (T309)			
0540/0445			015" DIA	CIRC CONCR	UNKN	
0540/0169			LEN=0040	INSTALLED	UNKN	
127751 FT			024" DIA	CIRC CONCR		
127839 FT			LEN=0080	INSTALLED	UNKN	
0540/0000			1 0 00057 0 00 0835+77			VILLAGE: MINERAL SPRING
0530/2876			LENGTH(AH 2130 BK 2953)			
			030" DIA	CIRC CONCR		
0530/1981			LEN=0080	INSTALLED	UNKN	
0530/1661			018" DIA	CIRC CONCR	UNKN	
0530/1298			LEN=0060	INSTALLED	UNKN	
0530/1103			018" DIA	CIRC CONCR	UNKN	
0530/0737			LEN=0080	INSTALLED	UNKN	
0530/0387			018" DIA	CIR UNKNOWN	UNKN	
0530/0198			LEN=0060	INSTALLED	UNKN	
124798 FT			018" DIA	CIR UNKNOWN	UNKN	
124886 FT			LEN=0060	INSTALLED	UNKN	
0530/0000			1 0 00057 0 00 0865+00			
0520/2237			LENGTH(AH 2953 BK 2488)			
0520/1924			015" DIA	CIRC CONCR	UNKN	
0520/1650			LEN=0060	INSTALLED	UNKN	
0520/1271			015" DIA	CIRC CONCR	UNKN	
0520/0689			LEN=0060	INSTALLED	UNKN	
0520/0126			018" DIA	CAST IRON	UNKN	
122398 FT			LEN=0060	INSTALLED	UNKN	
0520/0035			018" DIA	CAST IRON	UNKN	
122310 FT			LEN=0060	INSTALLED	UNKN	
0520/0000			015" DIA	CIRC CONCR	UNKN	
0510/2511			LEN=0050	INSTALLED	UNKN	
			024" DIA	CIR UNKNOWN		
			LEN=0040	INSTALLED	UNKN	
			1 0 00057 0 00 0889+71			
			BRANCH ROARING RUN			
			STRUCTURE LENGTH 11 FT			
			BMSID 17/0322/0520/0000			
			LENGTH(AH 2488 BK 2520)			

DIR: B TOTAL LEN: 35.765 MI. DIST: 02-2 SR: 322  
 LEFT MUN: BRADFORD T RIGHT MUN: BRADFORD T

FROM 1010/0010 SH  
 (CONN)

0510/2382

119878 FT

116959 FT

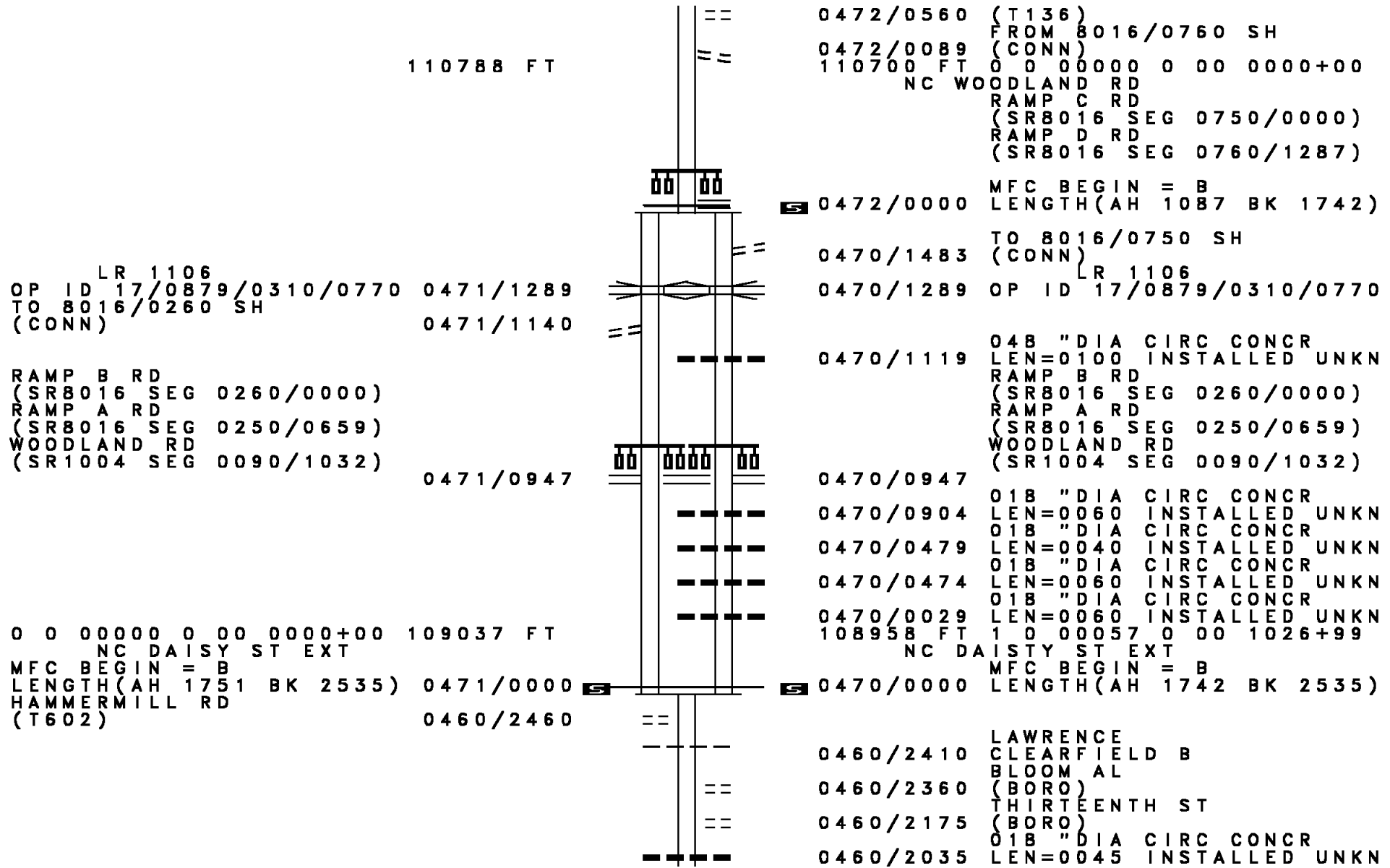
Station	Length	Material	Notes
0510/2160	018"	DIA CIRC CONCR	LEN=0055 INSTALLED UNKN
0510/1780	015"	DIA CIRC CONCR	LEN=0035 INSTALLED UNKN
0510/1060	015"	DIA CIRC CONCR	LEN=0035 INSTALLED UNKN
0510/0855	015"	DIA CIRC CONCR	LEN=0035 INSTALLED UNKN
0510/0565	015"	DIA CIRC CONCR	LEN=0035 INSTALLED UNKN
0510/0190	024"	DIA CIRC CONCR	LEN=0100 INSTALLED 2011
119790 FT	1 0 00057	0 00 0915+00	
5 0510/0000			LENGTH(AH 2520 BK 2919)
0500/2738	015"	DIA CIRC CONCR	LEN=0090 INSTALLED UNKN
0500/2440	015"	DIA CIRC CONCR	LEN=0100 INSTALLED UNKN
0500/2190	015"	DIA CIRC CONCR	LEN=0120 INSTALLED UNKN
0500/2149			LC FOR UNKNOWN RD (CONN)
0500/1877	018"	DIA CIRC CONCR	LEN=0090 INSTALLED UNKN
POE 0500/1709			(APRA) GREENLAND CONST. UNKNOWN RD (TWP)
0500/1409	018"	DIA CIRC CONCR	LEN=0070 INSTALLED UNKN
0500/1184	018"	DIA CIRC CONCR	LEN=0060 INSTALLED UNKN
0500/1092	015"	DIA CIRC CONCR	LEN=0070 INSTALLED UNKN
0500/0964	018"	DIA CIRC CONCR	LEN=0060 INSTALLED UNKN
0500/0826	018"	DIA CIRC CONCR	LEN=0050 INSTALLED UNKN
0500/0596	015"	DIA CIRC CONCR	LEN=0060 INSTALLED UNKN
0500/0401	015"	DIA CIRC CONCR	LEN=0060 INSTALLED UNKN
116871 FT	1 0 00057	0 00 0944+14	
5 0500/0000			BRADFORD LAWRENCE T LENGTH(AH 2919 BK 2881)
0490/2838	018"	DIA CIRC METAL	LEN=0070 INSTALLED UNKN

DIR: B TOTAL LEN: 35.765 MI. DIST: 02-2 SR: 322  
 LEFT MUN: LAWRENCE T RIGHT MUN: LAWRENCE T

Address	Segment	Notes
UNIVERSITY DR (T969)	0490/2457	==
	0490/2409	012 " DIA CIRC CONCR LEN=0045 INSTALLED UNKN (APRA) RUDD EQUIPMENT UNKN RUDD EQUIPMENT CO RD (PRDR)
US ARMY RESERVE RD (GOVT)	0490/1548	POE
	0490/1548	POI
	0490/1280	(APRA) US ARMY RESERVE 015 " DIA CIRC METAL LEN=0050 INSTALLED UNKN
CHARLES RD (T965)	0490/1255	==
	0490/0644	020 " DIA CIRC CONCR LEN=0050 INSTALLED UNKN 015 " DIA CIRC CONCR
	0490/0364	LEN=0060 INSTALLED UNKN
1 0 00057 0 00 0972+00 114078 FT KURTZ RD (T963)	0490/0000	==
	0480/2003	5 LENGTH(AH 2881 BK 2203) BMSBN 17/0322/0480/1576 015 " DIA CIRC METAL
	0480/1580	LEN=0040 INSTALLED UNKN 1 0 00057 0 00 0975+59 CLEARFIELD CREEK
	0480/1576	BMSBG 17/0322/0480/1576 015 " DIA CIRC METAL
	0480/1515	LEN=0070 INSTALLED UNKN
	0480/1403	(AAR 528137G)#TRKS 01 036 " DIA CIRC METAL
	0480/1345	LEN=0050 INSTALLED UNKN
	0480/1090	015 " DIA CIRC CONCR LEN=0050 INSTALLED UNKN
	0480/0770	015 " DIA CIRC METAL LEN=0050 INSTALLED UNKN
	0480/0390	018 " DIA CIRC METAL LEN=0050 INSTALLED UNKN TWENTYFIRST ST (T529)
	0480/0334	== 111787 FT
1 0 00057 0 00 0995+00 111875 FT LEONARD ST (CNTY)	0480/0000	==
	0472/0912	5 LENGTH(AH 2203 BK 1087) 018 " DIA CIRC METAL LEN=0100 INSTALLED UNKN UNKNOWN RD
	0472/0788	(TWP)
	0472/0612	024 " DIA CIRC CONCR LEN=0250 INSTALLED UNKN NINETEENTH ST



DIR: B TOTAL LEN: 35.765 MI. DIST: 02-2 SR: 322  
 LEFT MUN: LAWRENCE T RIGHT MUN: LAWRENCE T



110788 FT

LR 1106  
 OP ID 17/0879/0310/0770 0471/1289  
 TO 8016/0260 SH (CONN) 0471/1140

RAMP B RD (SR8016 SEG 0260/0000)  
 RAMP A RD (SR8016 SEG 0250/0659)  
 WOODLAND RD (SR1004 SEG 0090/1032) 0471/0947

0 0 00000 0 00 0000+00 109037 FT  
 NC DAISY ST EXT  
 MFC BEGIN = B  
 LENGTH(AH 1751 BK 2535) 0471/0000  
 HAMMERMILL RD (T602) 0460/2460

0472/0560 (T136)  
 FROM 8016/0760 SH  
 0472/0089 (CONN)  
 110700 FT 0 0 00000 0 00 0000+00  
 NC WOODLAND RD  
 RAMP C RD  
 (SR8016 SEG 0750/0000)  
 RAMP D RD  
 (SR8016 SEG 0760/1287)  
 MFC BEGIN = B  
 0472/0000 LENGTH(AH 1087 BK 1742)  
 TO 8016/0750 SH  
 0470/1483 (CONN)  
 0470/1289 OP ID 17/0879/0310/0770  
 0470/1119 048 "DIA CIRC CONCR  
 LEN=0100 INSTALLED UNKN  
 RAMP B RD  
 (SR8016 SEG 0260/0000)  
 RAMP A RD  
 (SR8016 SEG 0250/0659)  
 WOODLAND RD  
 (SR1004 SEG 0090/1032) 0470/0947  
 0470/0904 018 "DIA CIRC CONCR  
 LEN=0060 INSTALLED UNKN  
 0470/0479 018 "DIA CIRC CONCR  
 LEN=0040 INSTALLED UNKN  
 0470/0474 018 "DIA CIRC CONCR  
 LEN=0060 INSTALLED UNKN  
 0470/0029 018 "DIA CIRC CONCR  
 LEN=0060 INSTALLED UNKN  
 108958 FT 1 0 00057 0 00 1026+99  
 NC DAISTY ST EXT  
 MFC BEGIN = B  
 0470/0000 LENGTH(AH 1742 BK 2535)  
 LAWRENCE CLEARFIELD B  
 BLOOM AL (BORO)  
 THIRTEENTH ST (BORO)  
 0460/2410  
 0460/2360  
 0460/2175  
 0460/2035 018 "DIA CIRC CONCR  
 LEN=0045 INSTALLED UNKN

DIR: B TOTAL LEN: 35.765 MI. DIST: 02-2 SR: 322  
 LEFT MUN: CLEARFIELD B RIGHT MUN: CLEARFIELD B

TECHNOLOGY DR  
 (BORO)

0460/0366

POE

106502 FT

==	0460/1821	TWELFTH ST (BORO)
---	0460/1690	018 " DIA CIRC CONCR LEN=0040 INSTALLED UNKN
==	0460/1639	EVANS AV (BORO)
==	0460/1456	ELEVENTH ST (BORO)
==	0460/1271	MARION AV (BORO)
==	0460/0962	TENTH ST (BORO)
==	0460/0733	NINTH ST (BORO)
---	0460/0550	036 " DIA CIRC CONCR LEN=0035 INSTALLED UNKN
==	0460/0548	MITCHELL AV (BORO)
		(APRA) CLFD. CO. TECHN
		EIGHTH ST (BORO)
---	0460/0345	030 " DIA CIR UNKNOWN LEN=0040 INSTALLED UNKN
==	0460/0184	POODLE AV (BORO)
	106423 FT	1 0 00057 0 00 1048+65
==	0460/0000	SEVENTH ST (BORO)
---	0450/2085	LENGTH (AH 2535 BK 2087) 018 " DIA CIRC CONCR LEN=0045 INSTALLED UNKN
==	0450/1822	CANOE AV (BORO)
==	0450/1575	SIXTH ST (BORO)
==	0450/1337	SANSONE AV (BORO)
==	0450/1094	FIFTH ST (BORO)
---	0450/0871	018 " DIA CIRC CONCR LEN=0100 INSTALLED UNKN
==	0450/0852	SHORT AV (BORO)
---	0450/0620	018 " DIA CIRC CONCR LEN=0060 INSTALLED UNKN
==	0450/0611	FOURTH ST (BORO)
		018 " DIA CIRC CONCR

ELK AV  
 (BORO)

0450/0467

==

DIR: B TOTAL LEN: 35.765 MI. DIST: 02-2 SR: 322  
 LEFT MUN: CLEARFIELD B RIGHT MUN: CLEARFIELD B

Stationing	Right of Way	Structure	Notes
104415 FT	0450/0280	LEN=0060	INSTALLED UNKN
	104336 FT	1 0 00057 0 00	1069+61
			DAISY ST (BORO)
	0450/0000	LENGTH(AH 2087 BK 1649)	
		018 "DIA CIRC CONCR	
	0440/1512	LEN=0050	INSTALLED 2001
		018 "DIA CIRC CONCR	
	0440/1140	LEN=0040	INSTALLED UNKN
		018 "DIA CIRC CONCR	
	0440/0940	LEN=0040	INSTALLED UNKN
		NC BRIDGE ST	
			THIRD ST (BORO)
	0440/0487	018 "DIA CIRC	UNKNOWN
	0440/0305	LEN=0040	INSTALLED UNKN
			018 "DIA CIRC CONCR
	0440/0130	LEN=0040	INSTALLED UNKN
	102687 FT	1 0 00057 0 00	1086+07
			SECOND ST (SRO153 SEG 0401/1764) (SRO153 SEG 0400/1619)
			FRONT ST (SRO153 SEG 0400/1619) (SRO153 SEG 0401/1764)
	0440/0000	LENGTH(AH 1649 BK 0406)	
	0430/0357	BMSSEN 17/0322/0430/0032	
		2 0 17052 1 00	0003+57
			W BR SUSQUEHANNA RIVER
	0430/0032	BMSBG 17/0322/0430/0032	
	102281 FT		
	0430/0000	LENGTH(AH 0406 BK 0147)	
		018 "DIA CIRC CONCR	
	0420/0020	LEN=0040	INSTALLED UNKN
	102134 FT	2 0 17052 0 00	0000+00
			FRONT ST (BORO)
			NC BRIDGE ST
			NICHOLS ST (BORO)
	0420/0000	LENGTH(AH 0147 BK 2209)	
		018 "DIA CIRC CONCR	
	0414/2069	LEN=0046	INSTALLED 1965

PARK PL (BORO)

2 0 17052 1 00 0003+68 RIVER ST (BORO)

LC TO RIVER ST

DIR: B TOTAL LEN: 35.765 MI. DIST: 02-2 SR: 322  
 LEFT MUN: CLEARFIELD B RIGHT MUN: CLEARFIELD B

(BORO)  
 KELLY AV  
 (BORO)

0414/2047

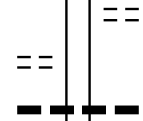


0414/1929

018 "DIA CIRC CONCR  
 LEN=0050 INSTALLED 1965  
 MERRILL ST  
 (BORO)

AL  
 (BORO)

0414/1763



0414/1784

024 "DIA CIRC CONCR  
 LEN=0041 INSTALLED 1965  
 BORO AL  
 (BORO)

0414/1755

0414/1525

018 "DIA CIRC CONCR  
 LEN=0046 INSTALLED 1965  
 018 "DIA CIRC CONCR  
 LEN=0065 INSTALLED 1965  
 FULTON ST  
 (BORO)

0414/1509

0414/1309

SR 1001 SH  
 (SR1001 SEG 0112/0000)  
 FRONT ST  
 (SR1013 SEG 0020/0000)

0414/1291



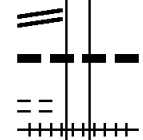
0414/1291

0414/1140

CLEARFIELD  
 LAWRENCE T  
 (AAR 148715J)#TRKS 01

SERVOMATION DR  
 (TWP )

0414/0850



0414/0954

0414/0693

0414/0681

0414/0679

018 "DIA CIRC CONCR  
 LEN=0062 INSTALLED 1965  
 (AAR 148715J)#TRKS 01  
 024 "DIA CIRC CONCR  
 LEN=0045 INSTALLED 1965  
 SMITH ST  
 (T967)

POPLAR AV ET  
 (T889)

0414/0484



0414/0442

TOWNSHIP AL  
 (TWP )  
 TOWNSHIP AL  
 (TWP )

0414/0362

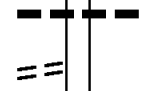
0414/0255

0414/0362

018 "DIA CIRC CONCR  
 LEN=0044 INSTALLED 1965  
 WILLIAMS ST  
 (T624)

MAPLE ST  
 (T887)

0414/0107  
 100004 FT



0414/0159

099925 FT



0414/0000

018 "DIA CIRC CONCR  
 LEN=0044 INSTALLED 1965  
 2 0 17041 0 00 0026+21  
 MFC BEGIN = B  
 LENGTH(AH 2209 BK 2260)

DIR: B TOTAL LEN: 35.765 MI. DIST: 02-2 SR: 322  
 LEFT MUN: LAWRENCE T RIGHT MUN: LAWRENCE T

Segment ID	Description	Material	Year	Stationing	Length	Notes
WEAVER ST (T968)	018 "DIA CIRC CONCR	CONCR	2001	0411/2464		==
LEN=0054	INSTALLED UNKN			0411/2291		---
024 "DIA CIRC CONCR	CONCR	CONCR	1965	0410/1982		---
LEN=0096	INSTALLED			0410/1967		==
WEAVER ST (T968)				NC FRONT ST		==
LC TO WEAVER ST (CONN)				0410/1848		---
018 "DIA CIRC CONCR	CONCR	CONCR	2001	0410/1813		---
LEN=0054	INSTALLED UNKN			0410/1670		---
024 "DIA CIRC CONCR	CONCR	CONCR	2001	0411/1670		---
LEN=0050	INSTALLED UNKN			0411/1616		==
024 "DIA CIRC CONCR	CONCR	CONCR	2001	0410/1145		---
LEN=0050	INSTALLED UNKN			0410/1099		==
UNKNOWN RD (TWP)				0410/0860		---
024 "DIA CIRC CONCR	CONCR	CONCR	2001	0411/0929		---
LEN=0085	INSTALLED			0411/0553		==
TOWNSHIP RD (TWP)				024 "DIA CIRC CONCR		---
LEN=0040	INSTALLED			2001 0411/0528		---
024 "DIA CIRC CONCR	CONCR	CONCR	2001	0410/0525		---
LEN=0035	INSTALLED UNKN			0410/0525		---
024 "DIA CIRC CONCR	CONCR	CONCR	2001	0411/0127		---
LEN=0050	INSTALLED			0410/0042		==
UNKNOWN RD (TWP)				0410/0025		---
LEN=0040	INSTALLED UNKN			097665 FT		---
2 0 17041 0 00 0050+13 097266 FT				5 0410/0000		5
LENGTH(AH 2738 BK 2559)				0411/0000		5
036 "DIA CIRC CONCR	CONCR	CONCR	2001	0401/2165		---
LEN=0090	INSTALLED			0401/1882		---
018 "DIA CIRC CONCR	CONCR	CONCR	2001	0401/1542		←→
LEN=0110	INSTALLED			0400/1470		---
CROSSOVER RD (CONN)				024 "DIA CIRC CONCR		---
018 "DIA CIRC CONCR	CONCR	CONCR	2001	0401/1478		---
LEN=0120	INSTALLED					---

DIR: B TOTAL LEN: 35.765 MI. DIST: 02-2 SR: 322  
 LEFT MUN: LAWRENCE T RIGHT MUN: LAWRENCE T

024 "DIA CIRC CONCR LEN=0100 INSTALLED 2001 0401/1090	---	0400/1025	LEN=0040	INSTALLED UNKN
024 "DIA CIRC CONCR LEN=0120 INSTALLED 2001 0401/0681	---	0400/0716	015 "DIA CIRC CONCR LEN=0050	INSTALLED 2001
PARADISE SCHOOL RD (T388)	---	0400/0550	DMS SIGN STRUCTURE BMSID 17/0322/0400/0550	
018 "DIA CIRC CONCR LEN=0100 INSTALLED 2001 0401/0362	---	0400/0359	PARADISE SCHOOL RD (T388)	
2 0 17041 0 00 0075+89 094707 FT LENGTH(AH 2559 BK 2435) 0401/0000	---	0400/0300	018 "DIA CIRC CONCR LEN=0045	INSTALLED UNKN
BMSSEN 17/0322/0390/2175 0391/2283	---	0400/0000	2 0 17041 0 00 0074+71	
2 0 17041 0 00 0078+24	---	0390/2228	LENGTH(AH 2997 BK 2512)	
MOOSE CREEK	---	0390/2175	BMSSEN 17/0322/0390/2175	
BMSBG 17/0322/0390/2175 0391/2230	---	0390/2175	2 0 17041 0 00 0078+24	
018 "DIA CIRC CONCR LEN=0050 INSTALLED 2001 0391/2186	---	0390/1910	MOOSE CREEK	
018 "DIA CIRC CONCR LEN=0050 INSTALLED 2001 0391/1950	---	0390/1910	BMSBG 17/0322/0390/2175	
LC TO FLEGAL RD (CONN)	---	0390/1600	018 "DIA CIRC CONCR LEN=0040	INSTALLED UNKN
FLEGAL RD	---	0390/1305	018 "DIA CIRC CONCR LEN=0050	INSTALLED UNKN
(T519)	---	0390/1178	LC FROM FLEGAL RD	
FLEGAL RD	---	0390/1029	(CONN)	
(T519)	---	0390/0868	FLEGAL RD	
LC FROM FLEGAL RD	---	0390/0750	FLEGAL RD	
(CONN)	---	0390/0607	(T519)	
048"H 60"W ELLIP METAL LEN=0050 INSTALLED UNKN 0391/0910	---	0390/0552	LC TO FLEGAL RD	
	---	0390/0552	(CONN)	
BMSSEN 17/0322/0390/0552 0391/0558	---	0390/0500	048"H 60"W ELLIP METAL LEN=0070	INSTALLED UNKN
2 0 17041 0 00 0094+71	---	092156 FT	015 "DIA CIRC METAL LEN=0100	INSTALLED 2001
MOOSE CREEK	---		BMSSEN 17/0322/0390/0552	
BMSBG 17/0322/0390/0552 0391/0503	---		2 0 17041 0 00 0094+71	
	---		MOOSE CREEK	
2 0 17041 0 00 0099+63 092272 FT	---		BMSBG 17/0322/0390/0552	
	---		018 "DIA CIRC CONCR LEN=0050	INSTALLED UNKN
	---		2 0 17041 0 00 0100+47	



DIR: B TOTAL LEN: 35.765 MI. DIST: 02-2 SR: 322  
 LEFT MUN: LAWRENCE T RIGHT MUN: LAWRENCE T

018 "DIA CIRC CONCR LEN=0080 INSTALLED UNKN	0371/2201	0370/2226	018 "DIA CIRC CONCR LEN=0045 INSTALLED UNKN
018 "DIA CIRC CONCR LEN=0050 INSTALLED UNKN	0371/1832	0370/1586	018 "DIA CIRC CONCR LEN=0110 INSTALLED UNKN
018 "DIA CIRC CONCR LEN=0055 INSTALLED UNKN	0371/1255	0370/1278	018 "DIA CIRC METAL LEN=0050 INSTALLED UNKN
018 "DIA CIRC CONCR LEN=0100 INSTALLED 2001	0371/0970	0370/0970	018 "DIA CIRC CONCR LEN=0055 INSTALLED UNKN
018 "DIA CIRC CONCR LEN=0065 INSTALLED UNKN	0371/0667	0370/0656	018 "DIA CIRC CONCR LEN=0060 INSTALLED UNKN
018 "DIA CIRC CONCR LEN=0055 INSTALLED UNKN	0371/0365	0370/0300	018 "DIA CIRC CONCR LEN=0050 INSTALLED UNKN
2 0 17041 0 00 0149+71 087275 FT LENGTH(AH 2493 BK 2522) 0371/0000	0371/0000	0370/0090	018 "DIA CIRC CONCR LEN=0055 INSTALLED UNKN
018 "DIA CIRC CONCR LEN=0100 INSTALLED UNKN	0361/2385	0370/0000	018 "DIA CIRC CONCR LENGTH(AH 2522 BK 2519)
018 "DIA CIRC CONCR LEN=0100 INSTALLED UNKN	0361/2029	0360/2351	015 "DIA CIRC CONCR LEN=0060 INSTALLED UNKN
018 "DIA CIRC CONCR LEN=0100 INSTALLED UNKN	0361/1673	0360/2015	015 "DIA CIRC CONCR LEN=0050 INSTALLED UNKN
018 "DIA CIRC CONCR LEN=0150 INSTALLED UNKN	0361/1375	0360/1654	018 "DIA CIRC CONCR LEN=0065 INSTALLED UNKN
018 "DIA CIRC CONCR LEN=0075 INSTALLED UNKN	0361/1075	0360/1351	018 "DIA CIRC CONCR LEN=0075 INSTALLED UNKN
018 "DIA CIRC METAL LEN=0150 INSTALLED UNKN	0361/0776	0360/1055	018 "DIA CIRC CONCR LEN=0045 INSTALLED UNKN



DIR: B TOTAL LEN: 35.765 MI. DIST: 02-2 SR: 322  
 LEFT MUN: LAWRENCE T RIGHT MUN: LAWRENCE T

018 "DIA CIRC METAL LEN=0080 INSTALLED UNKN 0361/0473	---	---	0360/0739	018 "DIA CIRC CONCR LEN=0075 INSTALLED UNKN
018 "DIA CIRC METAL LEN=0200 INSTALLED UNKN 0361/0222	---	---	0360/0444	018 "DIA CIRC CONCR LEN=0075 INSTALLED UNKN
2 0 17041 0 00 0175+14 084753 FT MOUNT ZION RD (SR1003 SEG 0080/1632) LENGTH(AH 2522 BK 2611) 0361/0000	---	---	0360/0193 084647 FT	018 "DIA CIRC METAL LEN=0075 INSTALLED UNKN 2 0 17041 0 00 0175+33 MOUNT ZION RD (SR1003 SEG 0080/1511) LENGTH(AH 2519 BK 2426)
018 "DIA CIRC CONCR LEN=0150 INSTALLED UNKN 0351/2574	---	---	0360/0000	015 "DIA CIRC CONCR LEN=0050 INSTALLED UNKN RAMP A RD (SR9112 SEG 0010/0000) 015 "DIA CIRC CONCR LEN=0075 INSTALLED UNKN
018 "DIA CIRC CONCR LEN=0200 INSTALLED 2001 0351/1450	---	---	0350/2380	
015 "DIA CIRC CONCR LEN=0075 INSTALLED UNKN 0351/1169	---	---	0350/2215	
018 "DIA CIRC CONCR LEN=0075 INSTALLED UNKN 0351/0916	---	---	0350/2000	
			0350/1055	015 "DIA CIRC CONCR LEN=0060 INSTALLED UNKN
			0350/0823	015 "DIA CIRC CONCR LEN=0050 INSTALLED UNKN
			0350/0616	015 "DIA CIRC CONCR LEN=0050 INSTALLED UNKN
018 "DIA CIRC CONCR LEN=0085 INSTALLED UNKN 0351/0659	---	---		
LAWRENCE PINE T 0351/0355	---	---	0350/0309	LAWRENCE PINE T
018 "DIA CIRC CONCR LEN=0100 INSTALLED UNKN 0351/0334	---	---		
			0350/0286	015 "DIA CIRC CONCR LEN=0060 INSTALLED UNKN
015 "DIA CIRC CONCR LEN=0080 INSTALLED UNKN 0351/0020	---	---		
2 0 17041 0 00 0201+25 082142 FT LENGTH(AH 2611 BK 2388) 0351/0000	---	---	082221 FT	2 0 17041 0 00 0199+81 LENGTH(AH 2426 BK 2527)
CROSSOVER RD (CONN) 0341/2194	---	---	0350/0000	CROSSOVER RD (CONN)
			0340/2246	024 "DIA CIRC CONCR LEN=0075 INSTALLED UNKN
018 "DIA CIRC CONCR	---	---	0340/2213	



DIR: B TOTAL LEN: 35.765 MI. DIST: 02-2 SR: 322  
 LEFT MUN: PINE T RIGHT MUN: PINE T

018 "DIA CIRC CONCR LEN=0060 INSTALLED 2001 0331/0915	---	---	---	---	0330/0930	LEN=0040	INSTALLED UNKN
018 "DIA CIRC CONCR LEN=0150 INSTALLED UNKN 0331/0900	---	---	---	---			
018 "DIA CIRC CONCR LEN=0150 INSTALLED UNKN 0331/0600	---	---	---	---	0330/0630	015 "DIA CIRC CONCR LEN=0075	INSTALLED UNKN
015 "DIA CIRC CONCR LEN=0075 INSTALLED UNKN 0331/0300	---	---	---	---	0330/0335	015 "DIA CIRC CONCR LEN=0100	INSTALLED UNKN
018 "DIA CIRC CONCR LEN=0150 INSTALLED UNKN 0331/0010	---	---	---	---	0330/0030	015 "DIA CIRC CONCR LEN=0075	INSTALLED UNKN
2 0 17041 0 00 0250+00 077254 FT LENGTH(AH 2500 BK 2495) 0331/0000	---	---	---	---	077202 FT	2 0 17041 0 00 0250+00	077254 FT
	---	---	---	---	0330/0000	LENGTH(AH 2492 BK 2558)	015 "DIA CIRC CONCR LEN=0075
015 "DIA CIRC CONCR LEN=0150 INSTALLED UNKN 0321/2158	---	---	---	---	0320/2210	INSTALLED UNKN	
018 "DIA CIRC CONCR LEN=0150 INSTALLED UNKN 0321/1855	---	---	---	---	0320/1920	015 "DIA CIRC CONCR LEN=0075	INSTALLED UNKN
018 "DIA CIRC CONCR LEN=0150 INSTALLED UNKN 0321/1555	---	---	---	---	0320/1630	015 "DIA CIRC CONCR LEN=0075	INSTALLED UNKN
018 "DIA CIRC CONCR LEN=0150 INSTALLED 2001 0321/1305	---	---	---	---	0320/1425	015 "DIA CIRC CONCR LEN=0100	INSTALLED UNKN
015 "DIA CIRC CONCR LEN=0075 INSTALLED UNKN 0321/1047	---	---	---	---	0320/1130	015 "DIA CIRC CONCR LEN=0045	INSTALLED UNKN
018 "DIA CIRC CONCR LEN=0075 INSTALLED UNKN 0321/0744	---	---	---	---	0320/0835	015 "DIA CIRC CONCR LEN=0045	INSTALLED UNKN
018 "DIA CIRC CONCR LEN=0075 INSTALLED UNKN 0321/0444	---	---	---	---	0320/0535	015 "DIA CIRC CONCR LEN=0045	INSTALLED UNKN
018 "DIA CIRC CONCR	---	---	---	---	0320/0250	015 "DIA CIRC CONCR LEN=0045	INSTALLED UNKN

DIR: B TOTAL LEN: 35.765 MI. DIST: 02-2 SR: 322  
 LEFT MUN: PINE T RIGHT MUN: PINE T

Stationing	Description	Length	Material	Notes
0321+00	INSTALLED UNKN	0.135		
0321+08	018 "DIA CIRC CONCR	0.075		
0321+00	INSTALLED UNKN	0.000		
0311+25	INSTALLED UNKN	0.554		
0311+22	018 "DIA CIRC CONCR	0.075		
0311+19	INSTALLED UNKN	0.135		
0311+11	INSTALLED UNKN	0.174		
0311+05	INSTALLED UNKN	0.019		
0310+05	INSTALLED UNKN	0.040		
0310+00	INSTALLED UNKN	0.000		
0300+17	CROSSOVER RD (CONN)	0.1593		
0301+14	INSTALLED UNKN	0.1446		
0301+13	INSTALLED UNKN	0.1341		
0301+08	INSTALLED 2001	0.0854		
0300+04	INSTALLED 2001	0.0496		
0300+02	STATE PARK RD	0.032		
074644 FT	2 0 17041 0 00 0275+08			
0320+00	015 "DIA CIRC CONCR	0.075		
0310+22	INSTALLED UNKN	0.060		
0310+19	INSTALLED UNKN	0.050		
0310+18	INSTALLED UNKN	0.045		
0310+12	INSTALLED UNKN	0.050		
0310+05	INSTALLED UNKN	0.040		
0310+00	INSTALLED UNKN	0.000		
0300+17	CROSSOVER RD (CONN)	0.1550		
0300+13	INSTALLED UNKN	0.065		
0300+11	INSTALLED 2001	0.050		
0300+04	INSTALLED 2001	0.050		
0300+02	STATE PARK RD	0.032		

DIR: B TOTAL LEN: 35.765 MI. DIST: 02-2 SR: 322  
 LEFT MUN: PINE T RIGHT MUN: PINE T

(SR0153 SEG 0411/0000)  
 MFC BEGIN = B  
 LENGTH(AH 1995 BK 1679) 0301/0000  
 RAMP B RD  
 (SR9110 SEG 0010/0244) 0290/1482



(SR0153 SEG 0411/0000)  
 MFC BEGIN = B  
 LENGTH(AH 1934 BK 1679)  
 RAMP A RD  
 (SR9110 SEG 0750/0000)  
 024 "DIA CIRC CONCR  
 LEN=0060 INSTALLED UNKN  
 024 "DIA CIRC METAL  
 LEN=0050 INSTALLED UNKN  
 018 "DIA CIRC CONCR  
 LEN=0050 INSTALLED UNKN  
 (APRA) PADOT STOCKPILE  
 PADOT STOCKPILE #05 RD  
 (GOVT)  
 1 0 00862 0 00 0547+57  
 LENGTH(AH 1679 BK 2591)  
 024 "DIA CIRC METAL  
 LEN=0120 INSTALLED UNKN

068353 FT

0290/0086  
 068353 FT  
 5 0290/0000  
 0280/2008

065762 FT

065762 FT 1 0 00862 0 00 0521+77  
 DRY HOLLOW RD  
 (FRST)  
 5 0280/0000 LENGTH(AH 2591 BK 1619)

1 0 00862 0 00 0505+41 064143 FT  
 SCHOEFIELD RD  
 (FRST) 0270/0000

0270/0047  
 064143 FT  
 5 0270/0000 ROCKTON TOWER RD  
 (FRST)  
 LENGTH(AH 1619 BK 1968)

062175 FT

0260/0337  
 062175 FT  
 5 0260/0000 018 "DIA CIRC METAL  
 LEN=0060 INSTALLED UNKN  
 1 0 00862 0 00 0485+52  
 LENGTH(AH 1968 BK 2220)  
 018 "DIA CIRC METAL  
 LEN=0060 INSTALLED UNKN

018 "DIA CIRC METAL

DIR: B TOTAL LEN: 35.765 MI. DIST: 02-2 SR: 322  
 LEFT MUN: PINE T RIGHT MUN: PINE T

DUBEC RD  
 (FRST)

0250/0256  
 059955 FT

057521 FT

055000 FT

051139 FT

0250/0710	LEN=0070	INSTALLED UNKN
	015 "DIA	CIRC METAL
0250/0318	LEN=0060	INSTALLED UNKN
059955 FT	1 0 00862	0 00 0463+60
0250/0000	LENGTH(AH 2220 BK 2434)	
	018 "DIA	CIRC METAL
0240/2175	LEN=0075	INSTALLED UNKN
	015 "DIA	CIRC METAL
0240/1900	LEN=0075	INSTALLED UNKN
	018 "DIA	CIRC METAL
0240/1310	LEN=0075	INSTALLED UNKN
	018 "DIA	CIRC METAL
0240/0155	LEN=0075	INSTALLED UNKN
057521 FT	1 0 00862	0 00 0439+05
0240/0000	LENGTH(AH 2434 BK 2521)	
	018 "DIA	CIRC METAL
0230/1618	LEN=0070	INSTALLED UNKN
	024 "DIA	CIRC METAL
0230/1175	LEN=0060	INSTALLED UNKN
	GREENWOOD RD	
0230/1091	(T488)	
055000 FT	1 0 00862	0 00 0414+06
	PINE UNION T	
0230/0000	LENGTH(AH 2521 BK 3861)	
	018 "DIA	CIRC METAL
0220/3040	LEN=0075	INSTALLED UNKN
	036 "DIA	CIRC METAL
0220/2500	LEN=0075	INSTALLED UNKN
	018 "DIA	CIRC METAL
0220/1049	LEN=0075	INSTALLED UNKN
	018 "DIA	CIRC METAL
0220/0507	LEN=0075	INSTALLED UNKN
051139 FT	1 0 00862	0 00 0375+27
0220/0000	LENGTH(AH 3861 BK 2323)	
	018 "DIA	CIRC METAL
0210/1910	LEN=0060	INSTALLED UNKN

DIR: B TOTAL LEN: 35.765 MI. DIST: 02-2 SR: 322  
 LEFT MUN: UNION T RIGHT MUN: UNION T

1 0 00862 0 00 0352+04 048816 FT  
 SPRUCE HILL RD  
 (T858)

Stationing	Structure	Material	Notes
048816 FT	0210/0785	018" DIA CIRC METAL	LEN=0060 INSTALLED UNKN
	0210/0387	018" DIA CIRC METAL	LEN=0060 INSTALLED UNKN
	048816 FT		
	0210/0000	LENGTH(AH 2323 BK 2797)	018" DIA CIRC METAL
	0200/2406	LEN=0060	INSTALLED UNKN
046019 FT	046019 FT	1 0 00862 0 00 0324+07	LENGTH(AH 2797 BK 2484)
	0200/0000		
043535 FT	043535 FT	1 0 00862 0 00 0299+52	LENGTH(AH 2484 BK 2486)
	0190/0000	036" DIA CIRC METAL	LEN=0075 INSTALLED UNKN
	0180/2277	018" DIA CIRC METAL	LEN=0075 INSTALLED UNKN
	0180/2025	018" DIA CIRC METAL	LEN=0075 INSTALLED UNKN
	0180/1772	018" DIA CIRC METAL	LEN=0075 INSTALLED UNKN
	0180/1100	018" DIA CIRC METAL	LEN=0075 INSTALLED UNKN
041049 FT	0180/0421	018" DIA CIRC METAL	LEN=0075 INSTALLED UNKN
	041049 FT	1 0 00862 0 00 0274+29	LENGTH(AH 2486 BK 2871)
	0180/0000		
	0170/2250	RICE RUN	STRUCTURE LENGTH 9 FT
		BMSID 17/0322/0170/2250	
		018" DIA CIRC METAL	

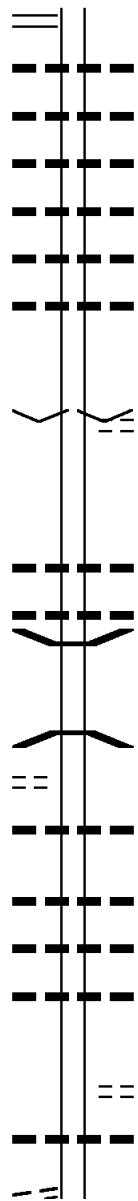
DIR: B TOTAL LEN: 35.765 MI. DIST: 02-2 SR: 322  
 LEFT MUN: UNION T RIGHT MUN: UNION T

Location	Segment ID	Length (FT)	Material / Notes
	0170/0870	0060	INSTALLED UNKN
	038178 FT		
	038178 FT	1 0 00862 0 00 0245+58	
	0170/0000	LENGTH(AH 2871 BK 2244)	
	0160/1420	018 "DIA CIRC METAL LEN=0075	INSTALLED UNKN
SPRUCE HILL RD (T858)	0160/1024		
	0160/0934	BMS EN 17/0322/0160/0827 1 0 00862 0 00 0231+64 ANDERSON CREEK	
	0160/0827	BMSBG 17/0322/0160/0827	
	035934 FT	035934 FT 1 0 00862 0 00 0223+30 084"H 60"W CONCR ARCH LEN=0051	INSTALLED 2003
	0160/0000	LENGTH(AH 2244 BK 2249)	
	0150/2063	018 "DIA CIRC CONCR LEN=0050	INSTALLED UNKN
OLD PIKE RD (T859)	0150/1998		
	0150/1732	018 "DIA CIRC CONCR LEN=0035	INSTALLED UNKN
	0150/1355	018 "DIA CIRC CONCR LEN=0035	INSTALLED UNKN
	0150/1033	018 "DIA CIRC CONCR LEN=0035	INSTALLED UNKN
HOME CAMP RD (T340)	0150/0904		
	0150/0850	018 "DIA CIRC CONCR LEN=0023	INSTALLED UNKN
	0150/0490	018 "DIA CIRC CONCR LEN=0025	INSTALLED UNKN
	0150/0006	015 "DIA CIRC CONCR LEN=0050	INSTALLED UNKN
	033685 FT	033685 FT 1 0 00862 0 00 0200+87 NC TWENTY EIGHTH DIVISION HW SOUTH ST (T360)	
NORTH ST (T366)	0150/0000	LENGTH(AH 2249 BK 2514)	
	0140/2501	018 "DIA CIRC CONCR LEN=0025	INSTALLED UNKN
OLD DUBOIS RD (T915)	0140/2137		
	0140/2121	018 "DIA CIRC CONCR LEN=0035	INSTALLED UNKN
TO 4014/0130 SH (CONN) SHAFFER RD	0140/2095		



DIR: B TOTAL LEN: 35.765 MI. DIST: 02-2 SR: 322  
 LEFT MUN: UNION T RIGHT MUN: UNION T

(SR4014 SEG 0130/3344) 0140/1911



0140/1846	018 " DIA	CIRC	CONCR	LEN=0045	INSTALLED	UNKN
0140/1421	018 " DIA	CIRC	CONCR	LEN=0050	INSTALLED	UNKN
0140/1126	018 " DIA	CIRC	CONCR	LEN=0045	INSTALLED	UNKN
0140/0821	018 " DIA	CIRC	CONCR	LEN=0045	INSTALLED	UNKN
0140/0621	018 " DIA	CIRC	CONCR	LEN=0045	INSTALLED	UNKN
0140/0330	018 " DIA	CIRC	CONCR	LEN=0040	INSTALLED	UNKN
031171 FT	1 0 00862	0 00	0175+79	VILLAGE: ROCKTON SUNSET LAKE RD (T341)		
0140/0000	LENGTH(AH	2514	BK	2643)		
0130/1012	018 " DIA	CIRC	CONCR	LEN=0035	INSTALLED	UNKN
0130/0652	024 " DIA	CIRC	METAL	LEN=0055	INSTALLED	UNKN
0130/0132	BMSSEN	17/0322	0130/0000	1 0 00862	0 00	0149+48
028528 FT	ALLEGHENY	RR	OR	CENT	RR	
0130/0000	BMSBG	17/0322	0130/0000	LENGTH(AH 2643 BK 2274)		
0120/1730	018 " DIA	CIRC	CONCR	LEN=0075	INSTALLED	UNKN
0120/1100	018 " DIA	CIRC	CONCR	LEN=0035	INSTALLED	UNKN
0120/0680	018 " DIA	CIRC	CONCR	LEN=0030	INSTALLED	UNKN
0120/0374	018 " DIA	CIRC	CONCR	LEN=0030	INSTALLED	UNKN
026254 FT	1 0 00862	0 00	0126+41	ROCK RUN RD (T499)		
0120/0000	LENGTH(AH	2274	BK	1576)		
0110/1525	018 " DIA	CIRC	CONCR	LEN=0061	INSTALLED	UNKN

031171 FT

028528 FT

SHORTCUT RD  
(T372)

0120/1748

026254 FT

CANARY DR  
(T141)

0110/1030

DIR: B TOTAL LEN: 35.765 MI. DIST: 02-2 SR: 322  
 LEFT MUN: UNION T RIGHT MUN: UNION T

1 0 00862 0 00 0110+50 024678 FT  
 CANARY DR  
 (T141) 0110/0000

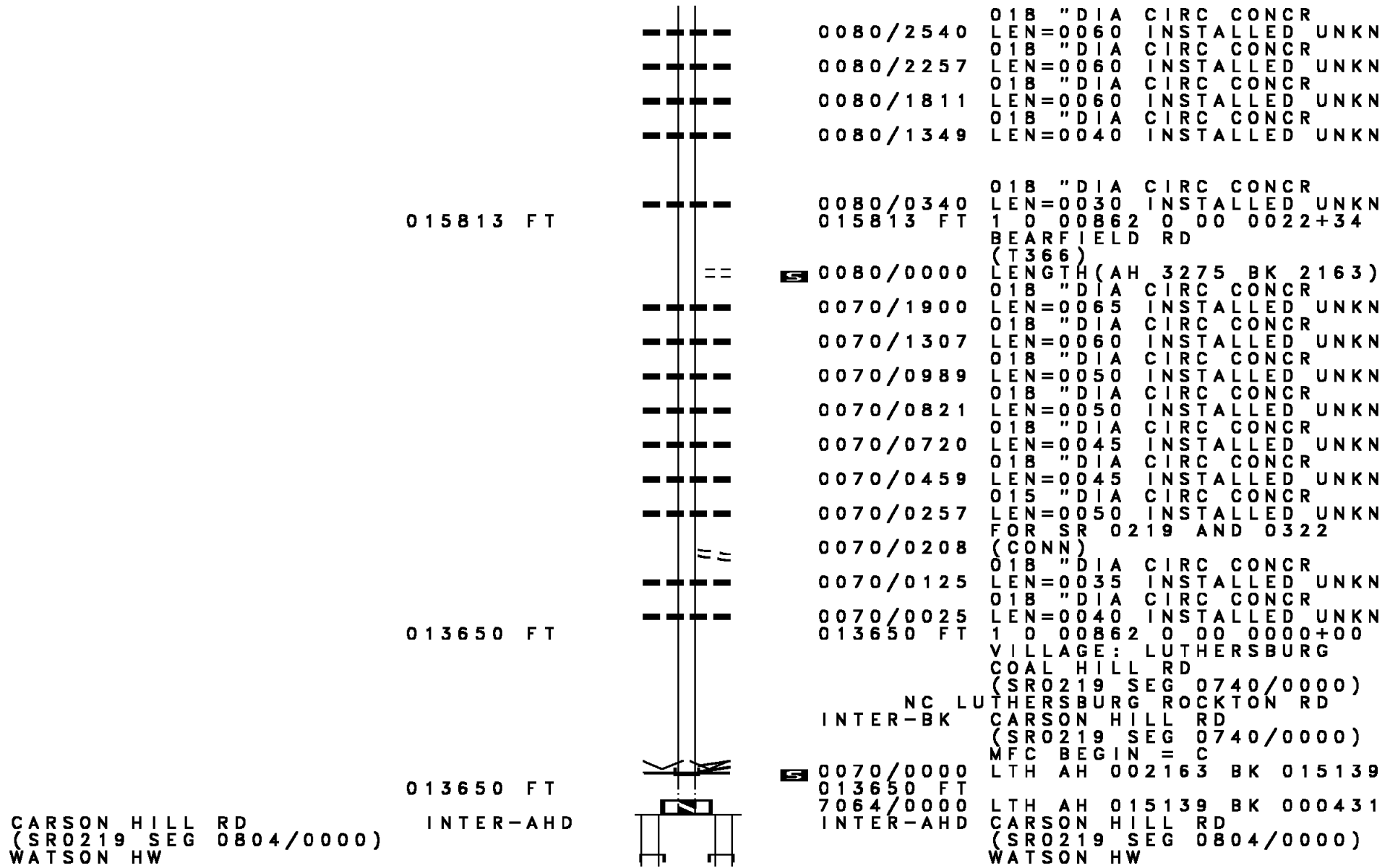
GILMORE RD  
 (T982) 0100/0875

GILMORE RD  
 (T982) 0100/0147  
 021705 FT

1 0 00862 0 00 0055+29 019088 FT  
 PINE SWAMP RD  
 (T378) 0090/0000

024678 FT	024678 FT	
0110/0000	0110/0000	LENGTH(AH 1576 BK 2973)
0100/2794	0100/2794	018 "DIA CIRC CONCR
0100/2115	0100/2115	LEN=0040 INSTALLED UNKN
0100/1800	0100/1800	018 "DIA CIRC CONCR
0100/1575	0100/1575	LEN=0040 INSTALLED UNKN
0100/1110	0100/1110	018 "DIA CIRC CONCR
0100/1024	0100/1024	LEN=0040 INSTALLED UNKN
		UNION BRADY T
0100/0233	0100/0233	018 "DIA CIRC CONCR
		LEN=0050 INSTALLED UNKN
021705 FT	021705 FT	1 0 00862 0 00 0081+31
0100/0000	0100/0000	LENGTH(AH 2973 BK 2617)
0090/2551	0090/2551	018 "DIA CIRC CONCR
0090/2301	0090/2301	LEN=0060 INSTALLED UNKN
0090/2040	0090/2040	018 "DIA CIRC CONCR
0090/1861	0090/1861	LEN=0060 INSTALLED UNKN
0090/1795	0090/1795	018 "DIA CIRC CONCR
0090/1596	0090/1596	LEN=0050 INSTALLED UNKN
0090/1174	0090/1174	018 "DIA CIRC CONCR
		LEN=0045 INSTALLED UNKN
		BLOOM RD (T351)
0090/0271	0090/0271	015 "DIA CIRC CONCR
019088 FT	019088 FT	LEN=0055 INSTALLED UNKN
0090/0000	0090/0000	LENGTH(AH 2617 BK 3275)
0080/2934	0080/2934	060 "DIA CIRC METAL
		LEN=0080 INSTALLED UNKN

DIR: B TOTAL LEN: 35.765 MI. DIST: 02-2 SR: 322  
 LEFT MUN: BRADY T RIGHT MUN: BRADY T



CARSON HILL RD  
 (SR0219 SEG 0804/0000)  
 WATSON HW

INTER-AHD

DIR: B TOTAL LEN: 35.765 MI. DIST: 02-2 SR: 322  
 LEFT MUN: BRADY T RIGHT MUN: BRADY T

Stationing	Description	Stationing	Description
(SR0219 SEG 0805/0000)		(SR0219 SEG 0804/0000)	
{SR0219 SEG 0804/0000}	0061/0431	{SR0219 SEG 0805/0000}	0060/0431
0 0 00000 0 00 0000+00	013219 FT	1 0 00060 0 00 0124+28	013219 FT
MFC BEGIN = C		MFC BEGIN = C	
LENGTH(AH 0431 BK 2600)	0061/0000	LENGTH(AH 0431 BK 2600)	0060/0000
		UTZINGER RT	
		(TB27)	
		BRADY	
		SANDY T	
		015 " DIA	CIRC METAL
		LEN=0050	INSTALLED UNKN
		024 " DIA	CIR UNKNOWN
		LEN=0116	INSTALLED UNKN
1 0 00060 0 00 0105+55	010619 FT		
FENDER RD			
(T368)			
	0050/0000		
		LENGTH(AH 2600 BK 2986)	
		018 " DIA	CIRC METAL
		LEN=0040	INSTALLED UNKN
		018 " DIA	CIRC METAL
		LEN=0040	INSTALLED UNKN
		018 " DIA	CIRC METAL
		LEN=0050	INSTALLED UNKN
		018 " DIA	CIRC METAL
		LEN=0040	INSTALLED UNKN
		015 " DIA	CIRC CONCR
		LEN=0040	INSTALLED UNKN
		018 " DIA	CIRC METAL
		LEN=0040	INSTALLED UNKN
		018 " DIA	CIRC METAL
		LEN=0080	INSTALLED UNKN
		1 0 00060 0 00 0077+82	
		LIBERTY RD	
		(SR4012 SEG 0030/1825)	
		LENGTH(AH 2986 BK 1819)	
		DRAINAGE	
		STRUCTURE LENGTH 19 FT	
		BMSID 17/0322/0030/1520	
		018 " DIA	CAST IRON
		LEN=0060	INSTALLED UNKN
		018 " DIA	CIR PLASTIC
		LEN=0300	INSTALLED UNKN
		BLINKER PY	
		(SR0119 SEG 0050/0000)	
		018 " DIA	CIRC CONCR
		LEN=0061	INSTALLED 2014

DIR: B TOTAL LEN: 35.765 MI. DIST: 02-2 SR: 322  
 LEFT MUN: SANDY T RIGHT MUN: SANDY T

1 0 00060 0 00 0053+49 005814 FT  
 RAMP A RD  
 (SR9101 SEG 0500/0247) 0030/0000

005814 FT	NC BEHRINGER HW
5 0030/0000	LENGTH(AH 1819 BK 3625)
0020/3523	018 "DIA CIRC CONCR
	LEN=0120 INSTALLED UNKN
0020/3170	018 "DIA CIRC METAL
	LEN=0080 INSTALLED UNKN
0020/2680	018 "DIA CIRC METAL
	LEN=0040 INSTALLED UNKN
0020/2242	018 "DIA CIRC CONCR
	LEN=0007 INSTALLED 2001
0020/2000	018 "DIA CIRC METAL
	LEN=0045 INSTALLED UNKN
0020/1709	018 "DIA CIRC METAL
	LEN=0045 INSTALLED UNKN
0020/1311	018 "DIA CIRC METAL
	LEN=0045 INSTALLED UNKN
0020/0911	024 "DIA CIRC METAL
	LEN=0060 INSTALLED UNKN

002189 FT

002189 FT	1 0 00060 0 00 0021+84
	036 "DIA CAST IRON
	LEN=0066 INSTALLED UNKN
5 0020/0000	LENGTH(AH 3625 BK 2189)
0010/1984	018 "DIA CAST IRON
	LEN=0069 INSTALLED UNKN
0010/1741	018 "DIA CAST IRON
	LEN=0056 INSTALLED UNKN
0010/1404	018 "DIA CAST IRON
	LEN=0050 INSTALLED UNKN
0010/1178	018 "DIA CAST IRON
	LEN=0045 INSTALLED UNKN
0010/0983	024 "DIA CAST IRON
	LEN=0050 INSTALLED UNKN

THUNDERBIRD RD  
 (T828)  
 KIWANIS TR  
 (T783)

0010/0828

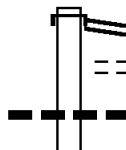
0010/0667

000000 FT

0010/0644	018 "DIA CAST IRON
	LEN=0051 INSTALLED UNKN
0010/0274	018 "DIA CAST IRON
	LEN=0045 INSTALLED UNKN
000000 FT	1 0 00060 0 00 0000+00
	NC TWENTY EIGHTH DIVISION HW
INTER-BK	TWENTY EIGHTH DIVISION
	(SR0322 SEG 0590/2058)
	MFC BEGIN = C
	BK-JEFFERSON (33)
5 0010/0000	LENGTH(AH 2189 BK 0000)

EXTRACT DATE: 12/18/2023      ROADWAY MANAGEMENT SYSTEM      PAGE NUMBER: 195  
 PRINT DATE: 12/19/2023      SLD COUNTY/SR - ANNUAL PRINT      COUNTY: CLEARFIELD  
 DIR: B      TOTAL LEN: 1.229 MI.      DIST: 02-2      SR: 286  
 LEFT MUN: BURNSIDE T      RIGHT MUN: BURNSIDE T

006488 FT



006488 FT  
 INTER-AHD MAIN ST  
 (SR0219 SEG 0180/0000)  
 MAIN ST  
 0020/2998 (SR0219 SEG 0180/0000)  
 FOR SR 0219 AND 0286  
 0020/2841 (CONN)  
 018 " DIA CIRC CONCR  
 0020/2735 LEN=0050 INSTALLED UNKN  
 018 " DIA CIRC CONCR

DIR: B TOTAL LEN: 1.229 MI. DIST: 02-2 SR: 286  
 LEFT MUN: BURNSIDE T RIGHT MUN: BURNSIDE T

CUSH CREEK RD  
 (SR3024 SEG 0020/2406) 0020/1611

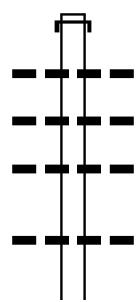
003490 FT

000000 FT

0020/2393	LEN=0050	015 "DIA	CIRC CONCR	UNKN
0020/2000	LEN=0040	018 "DIA	CIRC CONCR	UNKN
0020/1630	LEN=0040		INSTALLED	UNKN
0020/1285	LEN=0040	018 "DIA	CIRC CONCR	UNKN
0020/0754	LEN=0060	072 "DIA	CIRC METAL	2003
0020/0525	LEN=0035	018 "DIA	CIRC CONCR	UNKN
0020/0320	LEN=0035	018 "DIA	CIRC CONCR	UNKN
0020/0235	LEN=0040	018 "DIA	CIRC CONCR	UNKN
003490 FT	1 0 00262	0 00 0034+86		
0020/0000	LENGTH(AH	2998 BK 3490)		
0010/3240	LEN=0040	024 "DIA	CIRC CONCR	UNKN
0010/3025	LEN=0040	024 "DIA	CIRC CONCR	UNKN
0010/2870	LEN=0040	036 "DIA	CIRC CONCR	UNKN
0010/2525	LEN=0040	018 "DIA	CIRC CONCR	UNKN
0010/2390	LEN=0040	015 "DIA	CIRC CONCR	UNKN
0010/1770	LEN=0050	018 "DIA	CIRC CONCR	UNKN
0010/1695	LEN=0040	024 "DIA	CIRC CONCR	UNKN
0010/1015	LEN=0060	018 "DIA	CIRC CONCR	UNKN
0010/0590	LEN=0040	024 "DIA	CIRC CONCR	UNKN
0010/0400	LEN=0040	024 "DIA	CIRC CONCR	UNKN
0010/0030	LEN=0035	024 "DIA	CIRC CONCR	UNKN
000000 FT	1 0 00262	0 00 0000+00		
NC DOWLERS RD				
INTER-BK SR 0286 SH				
(SR0286 SEG 1140/3283)				
MFC BEGIN = C				
BK-INDIANA (32)				
0010/0000	LENGTH(AH	3490 BK 0000)		

EXTRACT DATE: 12/18/2023 ROADWAY MANAGEMENT SYSTEM PAGE NUMBER: 193  
 PRINT DATE: 12/19/2023 SLD COUNTY/SR - ANNUAL PRINT COUNTY: CLEARFIELD  
 DIR: B TOTAL LEN: 16.070 MI. DIST: 02-2 SR: 255  
 LEFT MUN: HUSTON T RIGHT MUN: HUSTON T

084849 FT



083086 FT

084849 FT AH-ELK (24)  
 INTER-AHD SR 0255 SH  
 0330/1763 (SR0255 SEG 0010/0000)  
 015 " DIA CIRC CONCR  
 0330/1282 LEN=0042 INSTALLED UNKN  
 018 " DIA CIRC CONCR  
 0330/0950 LEN=0044 INSTALLED UNKN  
 015 " DIA CIRC CONCR  
 0330/0720 LEN=0048 INSTALLED UNKN  
 018 " DIA CIRC CONCR  
 0330/0104 LEN=0072 INSTALLED 2023  
 083086 FT 1 0 00411 0 00 0181+70  
 TYLER RD



DIR: B TOTAL LEN: 16.070 MI. DIST: 02-2 SR: 255  
 LEFT MUN: HUSTON T RIGHT MUN: HUSTON T

FIVE POINT RD  
(T526)

0320/0594  
080826 FT

DR'S LN  
(T529)

0310/2412

077434 FT

DR'S LN  
(T529)

0300/1181

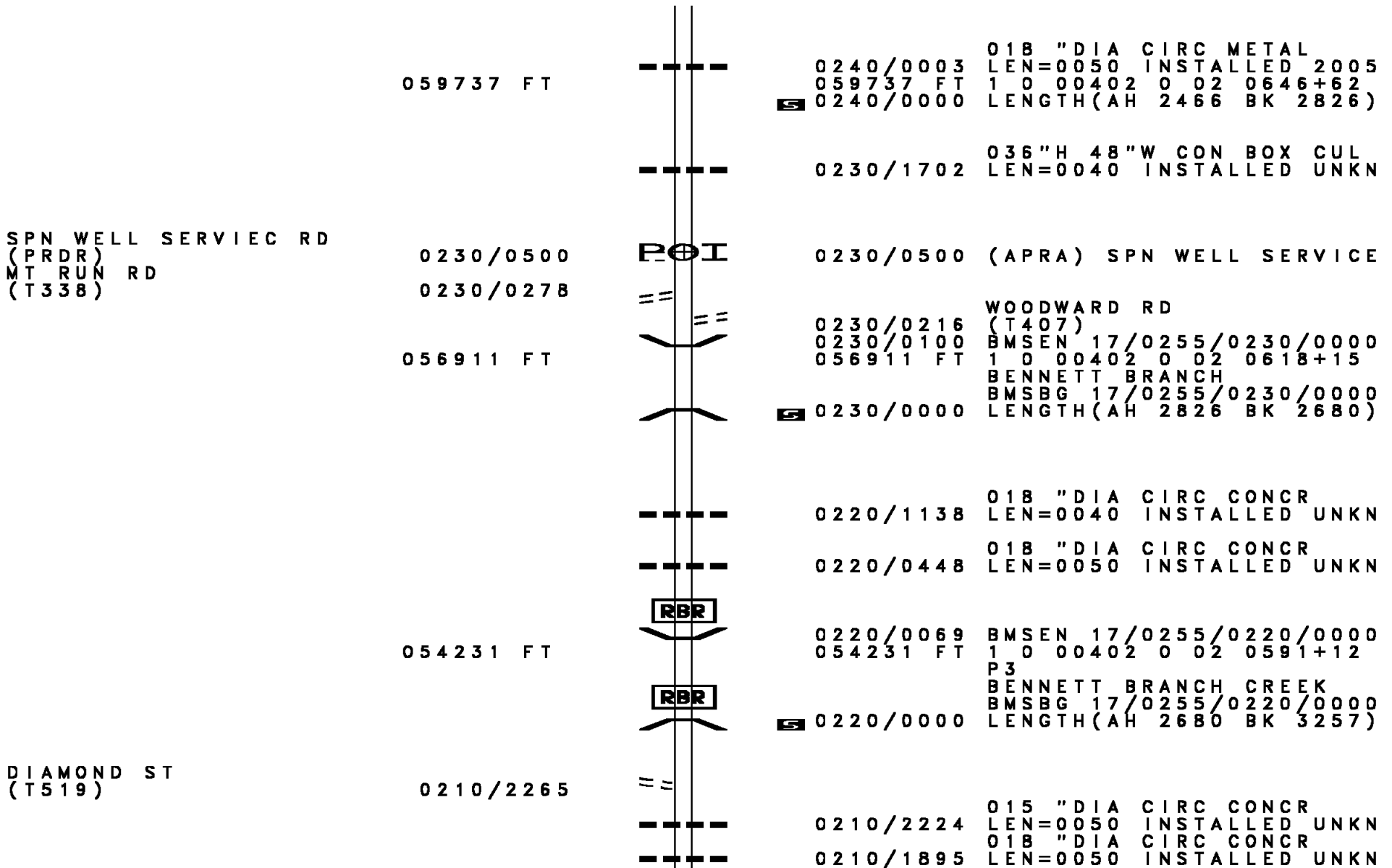
Station	Description	Material	Length	Notes
0330/0000	LENGTH(AH	1763 BK 2260)		(T337)
0320/1975	024 " DIA CIRC CONCR	LEN=0060	INSTALLED	UNKN
0320/1753	048 " DIA CIR PLASTIC	LEN=0049	INSTALLED	2023
0320/1120	018 " DIA CIRC CONCR	LEN=0048	INSTALLED	UNKN
0320/0719	BMSSEN 17/0255/0320/0708	1 0 00411 0 00 0166+07		
0320/0708	TYLER RUN	BMSBG 17/0255/0320/0708		
080826 FT	1 0 00411 0 00 0158+98			
0320/0000	LENGTH(AH	2260 BK 3392)		
0310/2820	018 " DIA CIRC CONCR	LEN=0048	INSTALLED	UNKN
0310/2488	018 " DIA CIRC CONCR	LEN=0080	INSTALLED	UNKN
0310/2371	018 " DIA CIRC CONCR	LEN=0066	INSTALLED	UNKN
0310/1936	018 " DIA CIRC CONCR	LEN=0042	INSTALLED	2003
0310/1744	024 " DIA CIRC CONCR	LEN=0060	INSTALLED	UNKN
0310/1421	048 " DIA CIRC CONCR	LEN=0048	INSTALLED	UNKN
0310/1006	018 " DIA CIRC CONCR	LEN=0060	INSTALLED	UNKN
0310/0680	036 " DIA CIRC CONCR	LEN=0052	INSTALLED	UNKN
0310/0370	015 " DIA CIRC CONCR	LEN=0042	INSTALLED	UNKN
077434 FT	1 0 00411 0 00 0125+12			
0310/0000	VILLAGE: HOLLYWOOD	018 " DIA CIRC CONCR	LEN=0044	INSTALLED UNKN
0300/2336	LENGTH(AH	3392 BK 2555)		
0300/1928	018 " DIA CIRC CONCR	LEN=0048	INSTALLED	UNKN
0300/1635	018 " DIA CIRC CONCR	LEN=0048	INSTALLED	UNKN
	015 " DIA CIRC CONCR	LEN=0044	INSTALLED	UNKN

DIR: B TOTAL LEN: 16.070 MI. DIST: 02-2 SR: 255  
 LEFT MUN: HUSTON T RIGHT MUN: HUSTON T

Stationing	Description	Material / Details
0300/0923	MILL RUN RD (T525)	
0300/0124	BMS EN 17/0255/0300/0094	1 0 00411 0 00 0100+56
0300/0094	MILL RUN BMSBG 17/0255/0300/0094	
074879 FT	MILL RUN RD (T525)	
0300/0000	LENGTH(AH 2555 BK 2324)	024 " DIA CIRC CONCR
0290/2010	LEN=0048	INSTALLED UNKN
0290/1610	LEN=0044	INSTALLED UNKN
0290/1100	LEN=0046	INSTALLED UNKN
0290/0755	LEN=0056	INSTALLED UNKN
0290/0323	DESALVE RD (PRDR)	
072555 FT	072555 FT	
0280/2490	LENGTH(AH 2324 BK 2495)	018 " DIA CIRC CONCR
0280/1685	LEN=0048	INSTALLED UNKN
0280/1672	BMS EN 17/0255/0280/1672	1 0 00411 0 00 0068+32
0280/1500	BRANCH BENNETT RUN BMSBG 17/0255/0280/1672	
0280/1370	INAC 003	018 " DIA CIRC CONCR
0280/1051	LEN=0048	INSTALLED UNKN
0280/0600	LEN=0048	INSTALLED UNKN
0280/0365	LEN=0052	INSTALLED UNKN
070060 FT	LEN=0053	INSTALLED UNKN
0280/0000	LENGTH(AH 2495 BK 2603)	015 " DIA CIRC CONCR
0270/2294	LEN=0052	INSTALLED UNKN
0270/1937	LEN=0056	INSTALLED UNKN
0270/1440	LEN=0052	INSTALLED UNKN
	LEN=0053	INSTALLED UNKN
	018 " DIA CIR PLASTIC	

DIR: B TOTAL LEN: 16.070 MI. DIST: 02-2 SR: 255  
 LEFT MUN: HUSTON T RIGHT MUN: HUSTON T

Stationing	Length	Material	Notes
0270/1048	LEN=0050	018" DIA CIR PLASTIC	INSTALLED 2023
0270/0560	LEN=0044	018" DIA CIR PLASTIC	INSTALLED 2023
0270/0008	LEN=0038	018" DIA CIR PLASTIC	INSTALLED 2023
067457 FT	1 0 00411 0 00 0025+43		
0270/0000	LENGTH(AH 2603 BK 2521)	018" DIA CIR PLASTIC	
0260/1932	LEN=0043	018" DIA CIR PLASTIC	INSTALLED 2023
0260/1437	LEN=0042	018" DIA CIR PLASTIC	INSTALLED 2023
0260/1124	LEN=0044	018" DIA CIR PLASTIC	INSTALLED 2023
0260/0625	LEN=0032	018" DIA CIR PLASTIC	INSTALLED 2023
0260/0377	LEN=0037	IRVEN LN	INSTALLED 2023
0260/0194	(TB66)		
064936 FT	1 0 00411 0 00 0000+00		
0260/0000	VILLAGE: PENFIELD	024" DIA CIRC CONCR	LENGTH(AH 2521 BK 2733)
0250/2526	LEN=0040	BMSSEN 17/0255/0250/2244	INSTALLED UNKN
0250/2279	1 0 00402 0 02 0693+62	WILSON RUN	
0250/2244	BMSBG 17/0255/0250/2244	STATE PARK RD	
HOOVERTOWN RD (SR0153 SEG 0630/1383)	0250/2182	(SR0153 SEG 0630/1383)	
0250/1675	MELODY LN	(TB67)	
0250/1653	LEN=0035	018" DIA CIRC CONCR	INSTALLED UNKN
0250/0780	LEN=0040	024" DIA CIRC CONCR	INSTALLED UNKN
0250/0522	LEN=0055	018" DIA CIRC CONCR	INSTALLED UNKN
0250/0095	LEN=0040	018" DIA CIRC CONCR	INSTALLED UNKN
062203 FT	1 0 00402 0 02 0670+88		
0250/0000	LENGTH(AH 2733 BK 2466)		
0240/1662	WOODWARD RD	(T407)	
0240/0970	LEN=0045	024" DIA CIRC METAL	INSTALLED UNKN



DIR: B TOTAL LEN: 16.070 MI. DIST: 02-2 SR: 255  
 LEFT MUN: HUSTON T RIGHT MUN: HUSTON T

050974 FT

048459 FT

046368 FT

0210/1596	015 " DIA CIRC CONCR	LEN=0060 INSTALLED UNKN
0210/1404	048"H 72"W CON BOX CUL	LEN=0050 INSTALLED UNKN
0210/1241	WINTERBURN RD	(T518)
0210/1237	015 " DIA CIRC CONCR	LEN=0040 INSTALLED UNKN
0210/0398	015 " DIA CIRC CONCR	LEN=0050 INSTALLED UNKN
050974 FT	1 0 00402 0 02 0559+37	
0210/0000	015 " DIA CIRC CONCR	LEN=0040 INSTALLED UNKN
0200/2142	LENGTH(AH 3257 BK 2515)	015 " DIA CIRC CONCR
0200/1878	LEN=0050 INSTALLED UNKN	015 " DIA CIRC CONCR
0200/1771	LEN=0050 INSTALLED UNKN	015 " DIA CIRC CONCR
0200/1443	LEN=0060 INSTALLED UNKN	015 " DIA CIRC CONCR
0200/1128	LEN=0060 INSTALLED 2017	015 " DIA CIRC CONCR
0200/0783	LEN=0060 INSTALLED UNKN	015 " DIA CIRC CONCR
0200/0507	LEN=0050 INSTALLED 2017	
0200/0015	BMSSEN 17/0255/0200/0000	
048459 FT	1 0 00402 0 02 0533+60	
0200/0000	VILLAGE: WINTERBURN	HEATH RUN
0190/1266	BMSBG 17/0255/0190/1258	LENGTH(AH 2515 BK 2091)
0190/1258	1 0 00402 0 02 0524+96	GRAPEVINE RUN
0190/0757	BMSBG 17/0255/0190/1258	015 " DIA CIRC CONCR
0190/0415	LEN=0060 INSTALLED UNKN	015 " DIA CIRC CONCR
046368 FT	LEN=0060 INSTALLED UNKN	1 0 00402 0 02 0512+42
0190/0000	015 " DIA CIRC CONCR	LEN=0060 INSTALLED UNKN
0180/2253	LENGTH(AH 2091 BK 2554)	015 " DIA CIRC CONCR
	LEN=0060 INSTALLED UNKN	

DIR: B TOTAL LEN: 16.070 MI. DIST: 02-2 SR: 255  
 LEFT MUN: HUSTON T RIGHT MUN: HUSTON T

Stationing	Length	Material	Notes
0180/1999	015"	DIA CIRC CONCR	LEN=0060 INSTALLED UNKN
0180/1676	018"	DIA CIRC PLASTIC	LEN=0060 INSTALLED 2017
0180/1403	015"	DIA CIRC CONCR	LEN=0050 INSTALLED UNKN
0180/1180	018"	DIA CIRC CONCR	LEN=0060 INSTALLED 2017
0180/0699	015"	DIA CIRC CONCR	LEN=0060 INSTALLED UNKN
0180/0455	015"	DIA CIRC CONCR	LEN=0040 INSTALLED UNKN
043814 FT	1 0 00402	0 02 0486+88	043814 FT LENGTH(AH 2554 BK 2478)
0180/0000	015"	DIA CIRC CONCR	LEN=0040 INSTALLED UNKN
0170/2060	015"	DIA CIRC CONCR	LEN=0050 INSTALLED UNKN
0170/1843	015"	DIA CIRC CONCR	LEN=0040 INSTALLED UNKN
0170/1515	015"	DIA CIRC CONCR	LEN=0040 INSTALLED UNKN
0170/1229	015"	DIA CIRC CONCR	LEN=0050 INSTALLED UNKN
0170/0918	015"	DIA CIRC CONCR	LEN=0040 INSTALLED UNKN
0170/0443	015"	DIA CIRC CONCR	LEN=0040 INSTALLED UNKN
041336 FT	1 0 00402	0 02 0462+03	041336 FT LENGTH(AH 2478 BK 2733)
0170/0000	015"	DIA CIRC CONCR	LEN=0040 INSTALLED UNKN
0160/2646		BERKEY RD (TWP)	
0160/1450	018"	DIA CIRC CONCR	LEN=0090 INSTALLED UNKN
0160/0980	015"	DIA CIRC CONCR	LEN=0050 INSTALLED UNKN
0160/0720	015"	DIA CIRC CONCR	LEN=0050 INSTALLED UNKN
0160/0180	015"	DIA CIRC CONCR	LEN=0050 INSTALLED UNKN
038603 FT	1 0 00402	0 02 0434+70	038603 FT LENGTH(AH 2733 BK 2544)
0160/0000	015"	DIA CIRC CONCR	LEN=0050 INSTALLED UNKN
0150/2423	048"	DIA CIRC CONCR	LEN=0070 INSTALLED 1998
0150/1988	015"	DIA CIRC CONCR	LEN=0035 INSTALLED UNKN
0150/1200	018"	DIA CIRC CONCR	LEN=0035 INSTALLED UNKN

HICKORY RD (T401)

DIR: B TOTAL LEN: 16.070 MI. DIST: 02-2 SR: 255  
 LEFT MUN: HUSTON T RIGHT MUN: HUSTON T

PARRISH RD  
(T409)

0150/0107  
036059 FT

EDDINGER RD  
(T410)

0130/2424

MOUNTAIN RUN RD  
(TBC)

0130/1783

1 0 00402 0 01 0350+00  
MARKET RD  
(T857)

031003 FT  
0130/0000

0150/0797	LEN=0050	INSTALLED UNKN
036 "DIA	CIRC CONCR	
0150/0229	LEN=0056	INSTALLED 2017
036059 FT	1 0 00402 0 02 0409+26	
	HUSTON	
	SANDY T	
5 0150/0000	LENGTH(AH 2544 BK 2629)	
	SHOWERS RD	
	(T421)	
0140/2307	018 "DIA	CIRC CONCR
0140/1945	LEN=0040	INSTALLED 2017
0140/1508	015 "DIA	CIRC CONCR
0140/1189	LEN=0050	INSTALLED UNKN
0140/0859	015 "DIA	CIRC CONCR
0140/0534	LEN=0040	INSTALLED UNKN
0140/0024	BMSBN 17/0255/0140/0000	
033430 FT	1 0 00402 0 02 0383+08	
	NC BENNETTS VALLEY HW	
	SANDY LICK CREEK	
	BMSBG 17/0255/0140/0000	
5 0140/0000	LENGTH(AH 2629 BK 2427)	
0130/1855	018 "DIA	CIRC CONCR
	LEN=0070	INSTALLED UNKN
0130/0963	024 "DIA	CIRC CONCR
	LEN=0060	INSTALLED UNKN
0130/0790	018 "DIA	CIRC CONCR
	LEN=0040	INSTALLED UNKN
0130/0610	018 "DIA	CIRC CONCR
	LEN=0040	INSTALLED UNKN
0130/0285	018 "DIA	CIRC CONCR
	LEN=0040	INSTALLED UNKN
0130/0025	018 "DIA	CIRC CONCR
	LEN=0040	INSTALLED UNKN
031003 FT		
5 0130/0000	LENGTH(AH 2427 BK 2646)	
	036 "DIA	CIRC CONCR
0120/2111	LEN=0050	INSTALLED UNKN
	018 "DIA	CIRC CONCR

DIR: B TOTAL LEN: 16.070 MI. DIST: 02-2 SR: 255  
 LEFT MUN: SANDY T RIGHT MUN: SANDY T

ROAD NAME	STATION	TYPE	LEN	INSTALL	UNKN
MARKET RD (T857)	0120/1646	==	0120/1835	LEN=0060	INSTALLED UNKN
SABULA LAKE RD (T855)	0120/1399	==	0120/1090	018 "DIA LEN=0050	CIRC CONCR INSTALLED UNKN
KILMER RD (T420)	0120/0919	==	0120/0845	024 "DIA LEN=0060	CIRC METAL INSTALLED UNKN
SABULA LAKE RD (T855)	0120/0498	==	0120/0415	018 "DIA LEN=0060	CIRC CONCR INSTALLED UNKN
	028357 FT		0120/0100	018 "DIA LEN=0060	CIRC CONCR INSTALLED UNKN
			028357 FT	1 0 00402 0 01 0323+00	HUBLER RD (T422)
		==	5 0120/0000	LENGTH(AH 2646 BK 3236)	
			0110/3058	018 "DIA LEN=0070	CIRC CONCR INSTALLED UNKN
			0110/2780	015 "DIA LEN=0075	CIRC CONCR INSTALLED UNKN
			0110/2458	018 "DIA LEN=0060	CIRC CONCR INSTALLED UNKN
			0110/1928	018 "DIA LEN=0060	CIRC CONCR INSTALLED UNKN
			0110/1663	018 "DIA LEN=0060	CIRC CONCR INSTALLED UNKN
			0110/1258	018 "DIA LEN=0060	CIRC CONCR INSTALLED UNKN
			0110/1023	018 "DIA LEN=0060	CIRC CONCR INSTALLED UNKN
			0110/0758	018 "DIA LEN=0060	CIRC CONCR INSTALLED UNKN
	025121 FT		025121 FT	1 0 00402 0 01 0290+89	
			5 0110/0000	072 "DIA LEN=0080	CIRC CONCR INSTALLED UNKN
			0100/1362	LENGTH(AH 3236 BK 1575)	
			0100/1160	018 "DIA LEN=0040	CIRC CONCR INSTALLED UNKN
			0100/0485	018 "DIA LEN=0040	CIRC METAL INSTALLED UNKN
			0100/0485	018 "DIA LEN=0070	CIRC CONCR INSTALLED UNKN
				018 "DIA	CIRC CONCR



DIR: B TOTAL LEN: 16.070 MI.  
 LEFT MUN: SANDY T

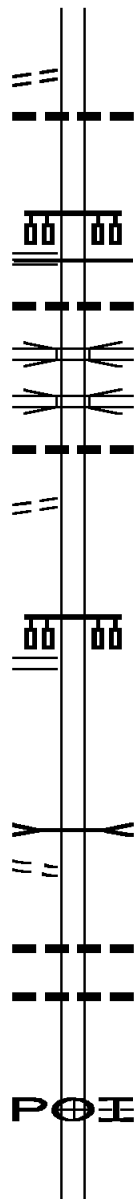
DIST: 02-2 SR: 255  
 RIGHT MUN: SANDY T

Stationing / Description	Length (FT)	Material / Notes
023546 FT	0100/0215	LEN=0040 INSTALLED UNKN
	023546 FT	1 0 00402 0 01 0274+95
	0100/0000	LENGTH(AH 1575 BK 2880)
		018 "DIA CIRC CONCR
	0090/2850	LEN=0040 INSTALLED UNKN
		018 "DIA CIRC CONCR
	0090/2030	LEN=0040 INSTALLED UNKN
		018 "DIA CIRC CONCR
	0090/1654	LEN=0040 INSTALLED UNKN
		018 "DIA CIRC CONCR
OLD RT 255 RD (T854)	0090/1360	LEN=0050 INSTALLED UNKN
		SHER-DE-LIN RD
	0090/1312	(SR4015 SEG 0060/1819)
		0090/0046
		BMS EN 17/0255/0090/0031
		1 0 00402 0 01 0246+50
		MUDDY RUN
		BMSBG 17/0255/0090/0031
1 0 00402 0 01 0246+00 HUNGRY HOLLOW RD (T404)	020666 FT	
	0090/0000	LENGTH(AH 2880 BK 2695)
		015 "DIA CIRC CONCR
	0080/1870	LEN=0040 INSTALLED UNKN
OLD RT 255 RD (T854)	0080/1174	
		0080/0036
		BMS EN 17/0255/0080/0000
		1 0 00402 0 01 0219+19
		NARROWS CREEK
		BMSBG 17/0255/0080/0000
		LENGTH(AH 2695 BK 2517)
TREASURE LAKE RD (PRDR) LC FROM TREASURE LAKE R (CONN)	0070/2227	
	0070/2056	
		015454 FT
		1 0 00402 0 01 0193+94
		060 "DIA CIRC CONCR
		LEN=0051 INSTALLED UNKN
		LENGTH(AH 2517 BK 2550)

DIR: B TOTAL LEN: 16.070 MI. DIST: 02-2 SR: 255  
 LEFT MUN: SANDY T RIGHT MUN: SANDY T

TO 8004/0250 SH  
 (CONN)

0060/1658



0060/1584 024 " DIA CIRC CONCR  
 LEN=0080 INSTALLED 2001  
 RAMP D RD  
 (SR8004 SEG 0250/0000)  
 RAMP C RD  
 (SR8004 SEG 0260/1571)

0060/1507 MFC BEGIN = C  
 024"H 48"W ELLIP METAL  
 0060/1413 LEN=0060 INSTALLED UNKN  
 Z H CONFAIR MEMORI  
 0060/1112 OP ID 17/0080/1011/0414  
 Z H CONFAIR MEMORI  
 0060/0909 OP ID 17/0080/1010/0307  
 048 " DIA CIRC CONCR  
 0060/0453 LEN=0060 INSTALLED UNKN

TO 8004/0020 SH  
 (CONN)

0060/0153  
 012904 FT

012904 FT 1 0 00402 0 01 0168+27  
 RAMP B RD  
 (SR8004 SEG 0020/0000)  
 RAMP A RD  
 (SR8004 SEG 0010/1233)

0060/0000 LENGTH(AH 2550 BK 2784)

OLD RT 255 RD  
 (T854)

0050/0989

0050/1180 GRAVEL LICK CREEK  
 STRUCTURE LENGTH 15 FT  
 BMSID 17/0255/0050/1180

010120 FT

0050/0099 018 " DIA CIRC CONCR  
 LEN=0050 INSTALLED 2001  
 0050/0030 018 " DIA CIRC METAL  
 LEN=0060 INSTALLED 2001  
 010120 FT 1 0 00402 0 01 0140+74  
 (APRA) TO PADOT STOCKPI  
 PLATT RD  
 (T372)

0050/0000 LENGTH(AH 2784 BK 2788)

DIR: B TOTAL LEN: 16.070 MI. DIST: 02-2 SR: 255  
 LEFT MUN: SANDY T RIGHT MUN: SANDY T

Stationing	Notes	Material	Length	Status
0040/1570		036 " DIA CIRC CONCR	LEN=0070	INSTALLED UNKN
0040/1350		LC FROM DUBOIS MALL RD (CONN)		
0040/1331		018 " DIA CIRC METAL	LEN=0050	INSTALLED UNKN
0040/1284		DUBOIS MALL RD (PRDR)		
0040/1226		LC TO DUBOIS MALL RD (CONN)		
0040/1115		018 " DIA CIR UNKNOWN	LEN=0059	INSTALLED UNKN
007332 FT		018 " DIA CIR UNKNOWN	LEN=0050	INSTALLED UNKN
		1 0 00402 0 00 0112+84		
		VILLAGE: SHAFFER		
		NC BE E LINE HW		
		SHAFFER RD		
		(SR4017 SEG 0020/2166)		
0040/0000		LENGTH(AH 2788 BK 3287)		
0030/3081		036 " DIA CIRC CONCR	LEN=0035	INSTALLED UNKN
0030/3001		018 " DIA CIRC CONCR	LEN=0035	INSTALLED UNKN
0030/2721		018 " DIA CIRC CONCR	LEN=0035	INSTALLED UNKN
0030/2485		018 " DIA CIRC CONCR	LEN=0035	INSTALLED UNKN
0030/2173		018 " DIA CIRC CONCR	LEN=0035	INSTALLED UNKN
0030/1970		018 " DIA CIRC CONCR	LEN=0035	INSTALLED UNKN
0030/1941		018 " DIA CIRC CONCR	LEN=0035	INSTALLED UNKN
0030/1653		018 " DIA CIRC CONCR	LEN=0035	INSTALLED UNKN
0030/1296		018 " DIA CIRC CONCR	LEN=0035	INSTALLED UNKN
0030/0960		018 " DIA CIRC CONCR	LEN=0034	INSTALLED UNKN
0030/0866				
004045 FT		2 0 17017 0 00 0040+46		
		NC DUBOIS AV		
		SANDY		

FIRST ST (T811)

COMMONS DR (T812)

INDUSTRIAL DR (T813)

EXTRACT DATE: 12/18/2023  
PRINT DATE: 12/19/2023

ROADWAY MANAGEMENT SYSTEM  
SLD COUNTY/SR - ANNUAL PRINT

PAGE NUMBER: 181  
COUNTY: CLEARFIELD

DIR: B TOTAL LEN: 16.070 MI.  
LEFT MUN: SANDY T

DIST: 02-2 SR: 255  
RIGHT MUN: SANDY T

MCCRACKEN RUN RD  
(CITY)

0020/1695

DUBOIS HIGH SCHOOL RD  
(CITY)

0010/1688

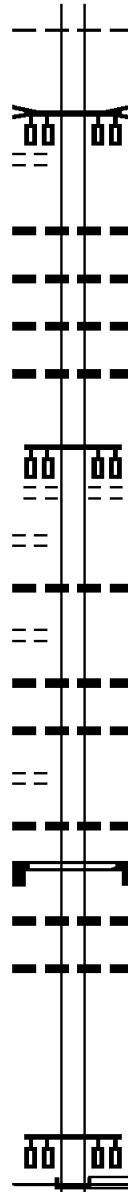
SIXTH ST  
(CITY)

0010/1335

COLLEGE PL  
(CITY)

0010/0553

000000 FT



0030/0000 DUBOIS CITY C  
LENGTH(AH 3287 BK 1942)  
BEAVER RUN  
STRUCTURE LENGTH 8 FT  
BMSID 17/0255/0020/1905

0020/1905  
0020/1695

0020/1045 018 " DIA CIRC CONCR  
LEN=0044 INSTALLED UNKN  
018 " DIA CIRC CONCR

0020/0450 LEN=0035 INSTALLED UNKN  
018 " DIA CIRC CONCR

0020/0218 LEN=0035 INSTALLED UNKN  
018 " DIA CIRC CONCR

0020/0020 LEN=0025 INSTALLED UNKN  
002103 FT 2 0 17017 0 00 0021+25  
DIVISION ST  
(CITY)

0020/0000 LENGTH(AH 1942 BK 2103)

0010/1675 018 " DIA CIRC CONCR  
LEN=0030 INSTALLED UNKN

0010/1285 018 " DIA CIRC CONCR  
LEN=0035 INSTALLED UNKN  
018 " DIA CIRC CONCR

0010/1045 LEN=0035 INSTALLED UNKN

0010/0525 018 " DIA CIRC CONCR  
LEN=0045 INSTALLED UNKN  
SIGN STRUCTURE

0010/0320 BMSID 17/0255/0010/0320  
018 " DIA CIRC CONCR

0010/0120 LEN=0035 INSTALLED UNKN  
018 " DIA CIR PLASTIC

0010/0040 LEN=0035 INSTALLED UNKN  
000000 FT 2 0 17017 0 00 0000+00  
NC EA ST DUBOIS AV  
LIBERTY BL  
(SRO219 SEG 0880/0000)

INTER-BK DUBOIS AV  
(SRO219 SEG 0880/0000)  
MFC BEGIN = B

0010/0000 LENGTH(AH 2103 BK 0000)

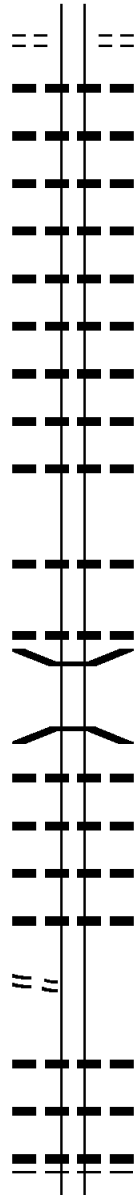
DIR: B TOTAL LEN: 9.509 MI. DIST: 02-2 SR: 253  
 LEFT MUN: HOUTZDALE B RIGHT MUN: HOUTZDALE B

Stationing	Structure / Notes	Stationing	Structure / Notes
050205 FT		050205 FT	INTER-AHD
MC ATEER ST (SR0053 SEG 0380/1276)	0210/1425	ELIZABETH ST (SR0053 SEG 0380/1276)	MC ATEER ST (BORO)
BEECH ST (T245)	0210/0865	HOUTZDALE	WOODWARD T
	048780 FT	040"H 54"W	ELLIP CONC
		LEN=0045	INSTALLED UNKN
		HOUTZ ST	(T244)
		015" DIA	CIRC METAL
		LEN=0060	INSTALLED 2002
		015" DIA	CIRC CONCR
		LEN=0035	INSTALLED UNKN
		1 0 00401 0 00 0128+60	046154 FT
		0210/0000	LENGTH(AH 1425 BK 2626)
		015" DIA	CIRC CONCR
		LEN=0075	INSTALLED UNKN
		015" DIA	CIRC CONCR
		LEN=0035	INSTALLED UNKN
		015" DIA	CIRC CONCR
		LEN=0035	INSTALLED UNKN
		015" DIA	CIRC CONCR
		LEN=0035	INSTALLED UNKN
		HOUTZ ST	(T244)
		0200/0903	015" DIA
		LEN=0045	INSTALLED UNKN
		015" DIA	CIRC CONCR
		LEN=0030	INSTALLED UNKN
		046154 FT	THIRD ST

DIR: B TOTAL LEN: 9.509 MI. DIST: 02-2 SR: 253  
 LEFT MUN: WOODWARD T RIGHT MUN: WOODWARD T

FIFTH ST  
 (T300)

0200/0000



Stationing	Length	Material	Notes
0200/0000	LENGTH (AH 2626 BK 2382)	015 " DIA CIRC CONCR	
0190/2345	LEN=0051	INSTALLED UNKN	
0190/1925	015 " DIA CIRC METAL		
0190/1640	LEN=0051	INSTALLED UNKN	
0190/1475	030 " DIA CIRC CONCR		
0190/1195	LEN=0030	INSTALLED UNKN	
0190/0865	015 " DIA CIRC CONCR		
0190/0485	LEN=0035	INSTALLED UNKN	
0190/0365	018 " DIA CIRC CONCR		
0190/0150	LEN=0035	INSTALLED UNKN	
043772 FT	018 " DIA CIRC CONCR		
043772 FT	LEN=0045	INSTALLED UNKN	
0190/0000	026 " DIA CIRC CONCR		
0180/1925	LEN=0045	INSTALLED UNKN	
0180/1274	015 " DIA CIRC CONCR		
0180/1058	LEN=0045	INSTALLED UNKN	
0180/1034	036 " DIA CIRC CONCR		
0180/0918	LEN=0050	INSTALLED UNKN	
0180/0800	BMSSEN 17/0253/0180/1034		
0180/0504	1 0 00401 0 00 0091+72		
0180/0175	BEAVER RUN		
041403 FT	BMSBG 17/0253/0180/1034		
0180/0000	015 " DIA CIRC CONCR		
0170/2602	LEN=0040	INSTALLED UNKN	
0170/2076	015 " DIA CIRC CONCR		
0170/1861	LEN=0040	INSTALLED UNKN	
	015 " DIA CIRC CONCR		
	LEN=0051	INSTALLED UNKN	
	036 " DIA CIRC CONCR		
	LEN=0060	INSTALLED UNKN	
	FOURTH AV		
	LENGTH (AH 2369 BK 3230)		
	018 " DIA CIRC CONCR		
	LEN=0045	INSTALLED UNKN	
	012 " DIA CIRC CONCR		
	LEN=0045	INSTALLED UNKN	
	024 " DIA CIRC CONCR		
	LEN=0050	INSTALLED UNKN	
	WOODWARD		

1 0 00401 0 00 0081+00 041403 FT  
 KENDRICK RD  
 (TWP ) 0180/0000

DIR: B TOTAL LEN: 9.509 MI. DIST: 02-2 SR: 253  
 LEFT MUN: WOODWARD T RIGHT MUN: WOODWARD T

038173 FT

035801 FT

BEULAH ST  
 (BORO)  
 MIRIAM ST  
 (SR2006 SEG 0020/2384) 0150/2155

0170/1485	GULICH T	015 "DIA	CIRC CONCR	
0170/0976	LEN=0045	INSTALLED	UNKN	
	NC ELIZABETH ST	015 "DIA	CIRC CONCR	
0170/0702	LEN=0045	INSTALLED	UNKN	
	036 "DIA	CIRC CONCR		
0170/0385	LEN=0045	INSTALLED	UNKN	
038173 FT	1 0 00401	0 00 0048+72		
	NC FOURTH AV			
5 0170/0000	LENGTH(AH 3230 BK 2372)			
	018 "DIA	CIRC CONCR		
0160/2319	LEN=0040	INSTALLED	UNKN	
	018 "DIA	CIRC CONCR		
0160/2031	LEN=0040	INSTALLED	UNKN	
	020 "DIA	CIRC CONCR		
0160/1722	LEN=0045	INSTALLED	UNKN	
	018 "DIA	CIRC CONCR		
0160/1400	LEN=0045	INSTALLED	UNKN	
	024 "DIA	CIRC CONCR		
0160/1267	LEN=0045	INSTALLED	UNKN	
	GULICH			
0160/1147	RAMEY B			
	018 "DIA	CIRC CONCR		
0160/1038	LEN=0045	INSTALLED	UNKN	
	018 "DIA	CIRC METAL		
0160/0028	LEN=0045	INSTALLED	2002	
035801 FT	1 0 00401	0 00 0024+79		
5 0160/0000	LENGTH(AH 2372 BK 2503)			
	024 "DIA	CIRC CONCR		
0150/2307	LEN=0045	INSTALLED	UNKN	
	NC MIRIAM ST			
	024 "DIA	CIRC CONCR		
0150/2148	LEN=0045	INSTALLED	UNKN	
0150/2015	BMSSEN 17/0253/0150/1971			
	1 0 00401	0 00 0019+78		
	CONSOLIDATED RAIL CO RR			
0150/1971	BMSBG 17/0253/0150/1971			
	018 "DIA	CIRC CONCR		
0150/1813	LEN=0060	INSTALLED	UNKN	
	RAILROAD ST			
0150/1784	(BORO)			
	015 "DIA	CIRC CONCR		
0150/1764	LEN=0060	INSTALLED	UNKN	
	NC BEULAH ST			

EXTRACT DATE: 12/18/2023  
PRINT DATE: 12/19/2023

ROADWAY MANAGEMENT SYSTEM  
SLD COUNTY/SR - ANNUAL PRINT

PAGE NUMBER: 177  
COUNTY: CLEARFIELD

DIR: B TOTAL LEN: 9.509 MI.  
LEFT MUN: RAMEY B

DIST: 02-2 SR: 253  
RIGHT MUN: RAMEY B

1 0 00401 0 00 0000+00 033298 FT  
UNION ST  
(SR0453 SEG 0070/0000) 0150/0000

DURBIN ST  
(BORO)

032513 FT  
0140/0000

030983 FT

		0150/1456	BEULAH ST (BORO)
---	---	0150/1432	015 "DIA CIRC CONCR LEN=0050 INSTALLED UNKN
---	---	0150/0971	018 "DIA CIRC CONCR LEN=0060 INSTALLED 2002
==	==	0150/0938	THIRD ST (BORO)
---	---	0150/0920	018 "DIA CIRC CONCR LEN=0045 INSTALLED 2002
---	---	0150/0913	015 "DIA CIRC CONCR LEN=0035 INSTALLED 2002
---	---	0150/0743	015 "DIA CIRC CONCR LEN=0050 INSTALLED UNKN
==	==	0150/0438	SECOND ST (BORO)
---	---	0150/0050	015 "DIA CIRC CONCR LEN=0035 INSTALLED UNKN
		033298 FT	UNION ST (SR2009 SEG 0040/1865)
==	==	5 0150/0000	LENGTH(AH 2503 BK 0785) 024 "DIA CIRC CONCR
---	---	0140/0406	LEN=0045 INSTALLED UNKN
==	==	0140/0385	PARISH ST (BORO)
---	---	0140/0161	018 "DIA CIRC CONCR LEN=0045 INSTALLED UNKN
		032513 FT	1 0 00276 0 00 0325+50 NC MAIN ST
==	==	5 0140/0000	LENGTH(AH 0785 BK 1530) 015 "DIA CIRC CONCR
---	---	0130/1510	LEN=0060 INSTALLED 2002
---	---	0130/1370	RAMEY GULICH T
		0130/1260	SIXTEEN RD (T542)
---	---	0130/1037	015 "DIA CIRC CONCR LEN=0035 INSTALLED UNKN
---	---	0130/0612	018 "DIA CIRC CONCR LEN=0045 INSTALLED UNKN
		030983 FT	1 0 00276 0 00 0309+95
5		0130/0000	LENGTH(AH 1530 BK 2528) 015 "DIA CIRC CONCR
---	---	0120/2359	LEN=0030 INSTALLED UNKN
---	---	0120/1925	015 "DIA CIRC CONCR LEN=0035 INSTALLED UNKN
---	---	0120/1725	015 "DIA CIRC CONCR LEN=0030 INSTALLED UNKN
---	---		012 "DIA CIRC CONCR



DIR: B TOTAL LEN: 9.509 MI. DIST: 02-2 SR: 253  
 LEFT MUN: GULICH T RIGHT MUN: GULICH T

	0120/1205	LEN=0030	INSTALLED UNKN
		018 "DIA	CIRC CONCR
	0120/1060	LEN=0030	INSTALLED UNKN
		015 "DIA	CIRC CONCR
	0120/0620	LEN=0030	INSTALLED UNKN
		018 "DIA	CIRC CONCR
028455 FT	0120/0210	LEN=0030	INSTALLED UNKN
	028455 FT	1 0 00276	0 00 0284+67
	5 0120/0000	LENGTH(AH	2528 BK 2670)
		018 "DIA	CIRC CONCR
	0110/2438	LEN=0030	INSTALLED UNKN
		015 "DIA	CIRC CONCR
	0110/1735	LEN=0030	INSTALLED UNKN
		018 "DIA	CIRC CONCR
	0110/1285	LEN=0030	INSTALLED UNKN
		018 "DIA	CIRC CONCR
	0110/0977	LEN=0030	INSTALLED UNKN
		018 "DIA	CIRC CONCR
	0110/0440	LEN=0030	INSTALLED UNKN
		015 "DIA	CIRC CONCR
025785 FT	0110/0125	LEN=0100	INSTALLED UNKN
	025785 FT	1 0 00276	0 00 0258+40
		SIXTEEN RD	
		(T542)	
	5 0110/0000	LENGTH(AH	2670 BK 2247)
		036 "DIA	CIRC CONCR
	0100/1695	LEN=0045	INSTALLED UNKN
		015 "DIA	CIRC CONCR
	0100/1191	LEN=0030	INSTALLED UNKN
		015 "DIA	CIRC CONCR
	0100/0773	LEN=0030	INSTALLED UNKN
		015 "DIA	CIRC CONCR
023538 FT	0100/0373	LEN=0030	INSTALLED UNKN
	023538 FT	1 0 00276	0 00 0235+82
		015 "DIA	CIRC CONCR
		LEN=0075	INSTALLED 2001
		SMALL RD	
		(T533)	
	5 0100/0000	LENGTH(AH	2247 BK 1950)
		015 "DIA	CIRC CONCR
	0090/1460	LEN=0035	INSTALLED UNKN
		015 "DIA	CIRC CONCR
	0090/1090	LEN=0045	INSTALLED UNKN
		015 "DIA	CIRC CONCR
021588 FT	0090/0132	LEN=0035	INSTALLED UNKN
	021588 FT	1 0 00276	0 00 0216+32
		FERNWOOD RD	

STREET NAME	STREET ID	START STATION	END STATION	LENGTH (FT)	CONSTRUCTION	STATUS
WALNUT ST (T919)	0080/0471				015" DIA CIRC CONCR	INSTALLED UNKN
	0080/0451				015" DIA CIRC CONCR	INSTALLED UNKN
	0080/0000	0192+89	0192+14	192.14	LENGTH(AH 2374 BK 2616) 015" DIA CIRC CONCR	INSTALLED UNKN
	0070/2539				015" DIA CIRC CONCR	INSTALLED UNKN
	0070/1997				015" DIA CIRC CONCR	INSTALLED UNKN
SIMPSON ST (T935)	0070/1478				015" DIA CIRC CONCR	INSTALLED UNKN
	0070/1132				015" DIA CIRC CONCR	INSTALLED UNKN
	0070/0913				015" DIA CIRC CONCR	INSTALLED UNKN
	0070/0371				015" DIA CIRC CONCR	INSTALLED UNKN
VETERANS ST (SR0729 SEG 0010/0000)	0070/0000	0166+48	0166+58	165.98	LENGTH(AH 2616 BK 2767) 015" DIA CIRC CONCR	INSTALLED UNKN
	0060/2134				015" DIA CIRC CONCR	INSTALLED UNKN
PIKE ST (T543)	0060/1729				015" DIA CIRC CONCR	INSTALLED UNKN
	0060/1670				015" DIA CIRC CONCR	INSTALLED UNKN
	0060/1025				018" DIA CIRC CONCR	INSTALLED UNKN

DIR: B TOTAL LEN: 9.509 MI. DIST: 02-2 SR: 253  
 LEFT MUN: GULICH T RIGHT MUN: GULICH T

Stationing	Description	Material	Length	Notes
013831 FT	0060/0656	018" DIA CIRC CONCR	LEN=0035	INSTALLED UNKN
	0060/0416	018" DIA CIRC CONCR	LEN=0035	INSTALLED UNKN
	013831 FT	1 0 00276	0 00 0138+78	VILLAGE: JANESVILLE
		018" DIA CIRC CONCR	LEN=0035	INSTALLED UNKN
	NC VIOLA PK			
	0060/0000	LENGTH(AH 2767 BK 2107)		
	0050/1758	018" DIA CIRC CONCR	LEN=0035	INSTALLED UNKN
	0050/1494	018" DIA CIRC CONCR	LEN=0040	INSTALLED UNKN
	0050/0467	024" DIA CIRC CONCR	LEN=0070	INSTALLED UNKN
	0050/0069	024" DIA CIRC CONCR	LEN=0060	INSTALLED UNKN
	011724 FT	MORANN HW	(SR0153 SEG 0002/0000)	
	0050/0000	LENGTH(AH 2107 BK 2644)		
	0040/2372	030" DIA CIRC METAL	LEN=0060	INSTALLED 1997
	0040/2351	024" DIA CIRC METAL	LEN=0050	INSTALLED 1997
	0040/1954	018" DIA CIRC CONCR	LEN=0035	INSTALLED UNKN
	0040/1747	018" DIA CIRC CONCR	LEN=0035	INSTALLED UNKN
	0040/1422	018" DIA CIRC CONCR	LEN=0035	INSTALLED UNKN
	0040/0886	018" DIA CIRC CONCR	LEN=0040	INSTALLED UNKN
	0040/0538	018" DIA CIRC CONCR	LEN=0035	INSTALLED UNKN
	0040/0233	018" DIA CIRC CONCR	LEN=0035	INSTALLED UNKN
009080 FT	009080 FT	1 0 00276	0 00 0091+12	VILLAGE: VIOLA
		SR 0453 SH	(SR0453 SEG 0060/3053)	
	0040/0000	LENGTH(AH 2644 BK 2552)		
	0030/2182	018" DIA CIRC CONCR	LEN=0045	INSTALLED UNKN
	0030/1970	018" DIA CIRC CONCR	LEN=0045	INSTALLED UNKN
		018" DIA CIRC CONCR		

1 0 00276 0 00 0117+71 011724 FT  
 BUNGO RD  
 (T545) 0050/0000

EXTRACT DATE: 12/18/2023  
PRINT DATE: 12/19/2023

ROADWAY MANAGEMENT SYSTEM  
SLD COUNTY/SR - ANNUAL PRINT

PAGE NUMBER: 173  
COUNTY: CLEARFIELD

DIR: B TOTAL LEN: 9.509 MI.  
LEFT MUN: GULICH T

DIST: 02-2 SR: 253  
RIGHT MUN: GULICH T

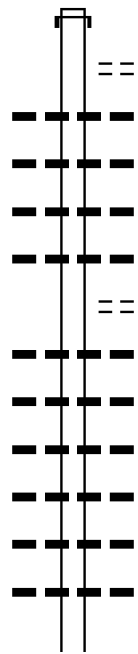
006528 FT

003453 FT

000000 FT

0030/1675	LEN=0045	INSTALLED UNKN
0030/1340	018 " DIA CIRC CONCR	UNKN
0030/0947	044 " H 72 " W ELLIP METAL	1954
0030/0520	018 " DIA CIRC CONCR	UNKN
0030/0031	LEN=0035	INSTALLED UNKN
006528 FT	BMSSEN 17/0253/0030/0000	
	1 0 00276 0 00 0065+75	
	LITTLE MUDDY RUN	
0030/0000	BMSBG 17/0253/0030/0000	
	LENGTH(AH 2552 BK 3075)	
0020/2676	018 " DIA CIRC CONCR	UNKN
0020/2343	018 " DIA CIRC CONCR	UNKN
0020/1977	LEN=0045	INSTALLED UNKN
0020/1384	018 " DIA CIRC CONCR	UNKN
0020/0895	024 " DIA CIRC CONCR	UNKN
0020/0412	LEN=0040	INSTALLED UNKN
0020/0140	018 " DIA CIRC CONCR	UNKN
003453 FT	044 " H 72 " W ELLIP METAL	
0020/0000	LEN=0045	INSTALLED UNKN
	1 0 00276 0 00 0035+07	
	LENGTH(AH 3075 BK 3453)	
0010/3291	018 " DIA CIRC CONCR	UNKN
0010/2895	018 " DIA CIRC CONCR	UNKN
0010/2460	LEN=0050	INSTALLED UNKN
	024 " DIA CIRC CONCR	
0010/1690	LEN=0035	INSTALLED UNKN
0010/1190	024 " DIA CIRC CONCR	UNKN
	LEN=0045	INSTALLED UNKN
	PLANK RD	
0010/0435	(SR2001 SEG 0030/0000)	
000000 FT	1 0 00276 0 00 0000+00	
	VILLAGE: ALLEMANS	
	NC CAMBRIA ST	
INTER-BK	SR 0253 SH	
	(SR0253 SEG 0140/3614)	
	MFC BEGIN = D	
	BK-CAMBRIA (11)	
0010/0000	LENGTH(AH 3453 BK 0000)	

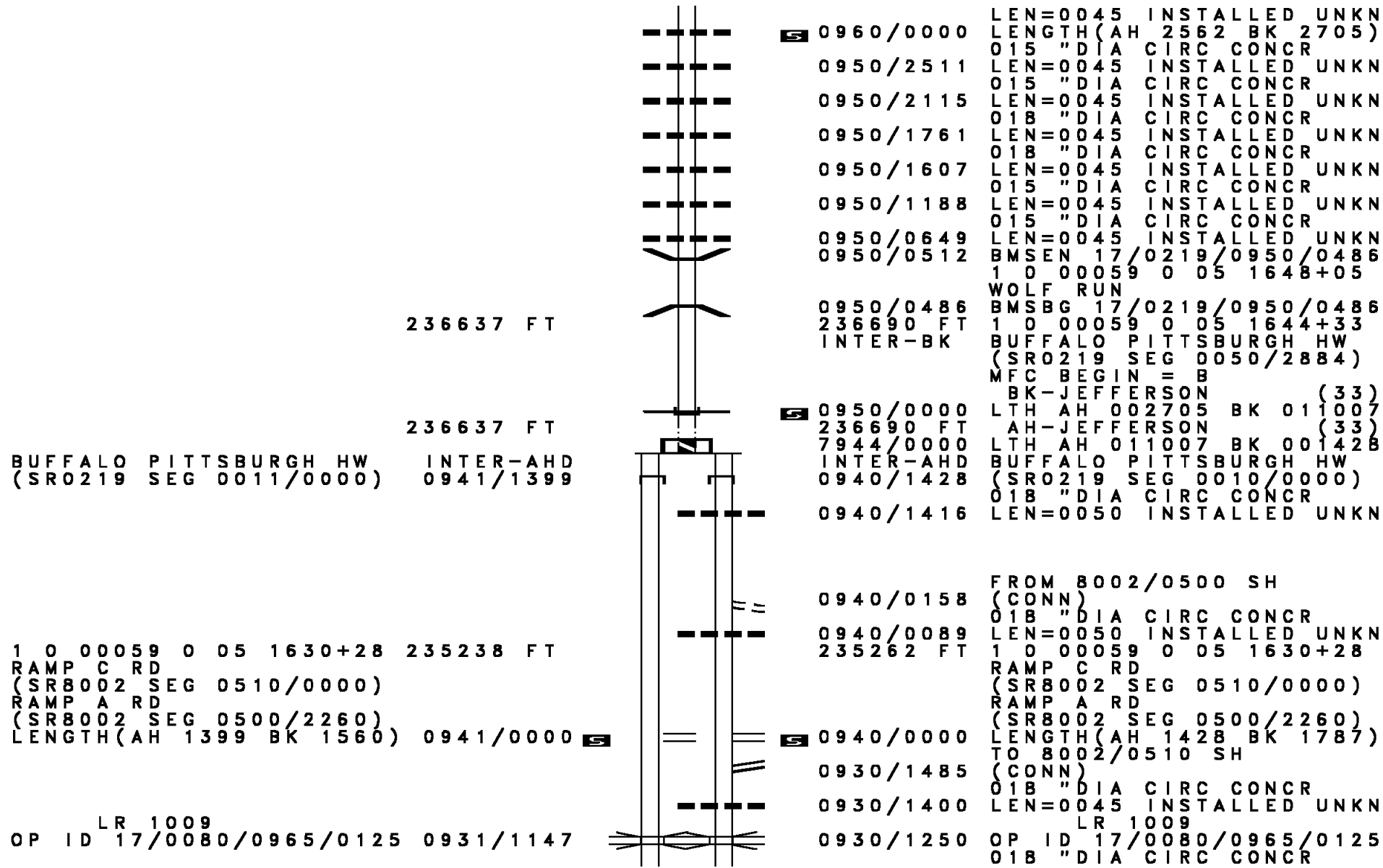
241904 FT



239342 FT

241957 FT	AH-JEFFERSON	(33)
INTER-AHD	BUFFALO PITTSBURGH HW	
0960/2562	(SR0219 SEG 0060/0000)	
	OLD MILL RD	
0960/2540	(T237)	
	015 " DIA	CIRC CONCR
0960/2326	LEN=0040	INSTALLED UNKN
	036 " DIA	CIRC CONCR
0960/2177	LEN=0050	INSTALLED UNKN
	015 " DIA	CIRC CONCR
0960/1850	LEN=0060	INSTALLED UNKN
	015 " DIA	CIRC CONCR
0960/1500	LEN=0045	INSTALLED UNKN
	PLACE RD	
0960/1390	(PRDR)	
	015 " DIA	CIRC CONCR
0960/1325	LEN=0060	INSTALLED UNKN
	015 " DIA	CIRC CONCR
0960/1137	LEN=0050	INSTALLED UNKN
	015 " DIA	CIRC CONCR
0960/1010	LEN=0050	INSTALLED UNKN
	015 " DIA	CIRC CONCR
0960/0678	LEN=0060	INSTALLED UNKN
	015 " DIA	CIRC CONCR
0960/0435	LEN=0045	INSTALLED UNKN
	015 " DIA	CIRC CONCR
0960/0153	LEN=0045	INSTALLED UNKN
239395 FT	1 0 00059	0 05 1670+15
	015 " DIA	CIRC CONCR

DIR: B TOTAL LEN: 45.825 MI. DIST: 02-2 SR: 219  
 LEFT MUN: SANDY T RIGHT MUN: SANDY T



236637 FT

236637 FT

BUFFALO PITTSBURGH HW INTER-AHD  
 (SR0219 SEG 0011/0000) 0941/1399

1 0 00059 0 05 1630+28 235238 FT  
 RAMP C RD  
 (SR8002 SEG 0510/0000)  
 RAMP A RD  
 (SR8002 SEG 0500/2260)  
 LENGTH(AH 1399 BK 1560) 0941/0000

LR 1009  
 OP ID 17/0080/0965/0125 0931/1147

0960/0000 LEN=0045 INSTALLED UNKN  
 LENGTH(AH 2562 BK 2705)  
 015 "DIA CIRC CONCR  
 0950/2511 LEN=0045 INSTALLED UNKN  
 015 "DIA CIRC CONCR  
 0950/2115 LEN=0045 INSTALLED UNKN  
 018 "DIA CIRC CONCR  
 0950/1761 LEN=0045 INSTALLED UNKN  
 018 "DIA CIRC CONCR  
 0950/1607 LEN=0045 INSTALLED UNKN  
 015 "DIA CIRC CONCR  
 0950/1188 LEN=0045 INSTALLED UNKN  
 015 "DIA CIRC CONCR  
 0950/0649 LEN=0045 INSTALLED UNKN  
 0950/0512 BMSSEN 17/0219/0950/0486  
 1 0 00059 0 05 1648+05  
 WOLF RUN  
 0950/0486 BMSBG 17/0219/0950/0486  
 236690 FT 1 0 00059 0 05 1644+33  
 INTER-BK BUFFALO PITTSBURGH HW  
 (SR0219 SEG 0050/2884)  
 MFC BEGIN = B  
 BK-JEFFERSON (33)  
 0950/0000 LTH AH 002705 BK 011007  
 236690 FT AH-JEFFERSON (33)  
 7944/0000 LTH AH 011007 BK 001428  
 INTER-AHD BUFFALO PITTSBURGH HW  
 0940/1428 (SR0219 SEG 0010/0000)  
 018 "DIA CIRC CONCR  
 0940/1416 LEN=0050 INSTALLED UNKN  
 FROM 8002/0500 SH  
 (CONN)  
 0940/0158 018 "DIA CIRC CONCR  
 0940/0089 LEN=0050 INSTALLED UNKN  
 235262 FT 1 0 00059 0 05 1630+28  
 RAMP C RD  
 (SR8002 SEG 0510/0000)  
 RAMP A RD  
 (SR8002 SEG 0500/2260)  
 0940/0000 LENGTH(AH 1428 BK 1787)  
 TO 8002/0510 SH  
 (CONN)  
 0930/1485 018 "DIA CIRC CONCR  
 0930/1400 LEN=0045 INSTALLED UNKN  
 LR 1009  
 0930/1250 OP ID 17/0080/0965/0125  
 018 "DIA CIRC CONCR

DIR: B TOTAL LEN: 45.825 MI. DIST: 02-2 SR: 219  
 LEFT MUN: SANDY T RIGHT MUN: SANDY T

018 "DIA CIRC CONCR LEN=0065 INSTALLED UNKN OP ID 17/0080/0964/0313	0931/0959		0930/1162	LEN=0100	INSTALLED UNKN
RAMP E RD (SR8002 SEG 0760/0000) 1 0 00059 0 05 1613+01 233678 FT	0931/0467		0930/0982	OP ID 17/0080/0964/0313 LR 1009 FROM 8002/0010 SH (CONN)	
RAMP F RD (SR8002 SEG 0010/1277) LENGTH(AH 1560 BK 2469)	0931/0000		0930/0803	RAMP E RD (SR8002 SEG 0760/0000) 1 0 00059 0 05 1612+17	
018 "DIA CIRC CONCR LEN=0075 INSTALLED UNKN	0921/2367		0930/0456	RAMP D RD (SR8002 SEG 0750/0000) LENGTH(AH 1787 BK 2243)	
CROSSOVER RD (CONN) (APRA) SHEETZ TRAVEL CE SHEETZ TRAVEL CENTER RD (PRDR)	0921/1600		0920/1641	018 "DIA CIRC CONCR LEN=0070 INSTALLED UNKN	
CROSSOVER RD (CONN)	0921/1343		0920/1596	CROSSOVER RD (CONN)	
CROSSOVER RD (CONN)	0921/1078		0920/1115	018 "DIA CIRC CONCR LEN=0050 INSTALLED UNKN	
BMS EN 17/0219/0921/0697 1 0 00059 0 05 1595+03 SLAB RUN	0921/0730		0920/1066	CROSSOVER RD (CONN)	
BMSBG 17/0219/0921/0697 TO 0830/0020 SH (CONN) (APRA) PILOT TRAVEL CEN PILOT TRAVEL CENTER RD (PRDR)	0921/0697		0920/0755	015 "DIA CIRC CONCR LEN=0019 INSTALLED UNKN	
SLAB RUN RD (SR0830 SEG 0020/3627)	0921/0609		0920/0742	BMS EN 17/0219/0920/0709 1 0 00059 0 05 1595+04 SLAB RUN	
FROM 0830/0020 SH (SR9111 SEG 0010/0220) SR 9111 SH (SR9111 SEG 0010/0220)	0921/0472		0920/0709	BMSBG 17/0219/0920/0709	
1 0 00059 0 05 1590+02 231209 FT	0921/0472		0920/0475	(APRA) PILOT TRAVEL CEN PILOT TRAVEL CENTER RD (PRDR) SLAB RUN RD (SR0830 SEG 0020/3688)	
LENGTH(AH 2469 BK 0672)	0921/0000		231232 FT		
018 "DIA CIRC CONCR LEN=0050 INSTALLED UNKN	0911/0233		0920/0000	LENGTH(AH 2243 BK 0681)	
1 0 00059 0 05 1583+21 230537 FT			230551 FT	1 0 00059 0 05 1583+21	

DIR: B TOTAL LEN: 45.825 MI. DIST: 02-2 SR: 219  
 LEFT MUN: SANDY T RIGHT MUN: SANDY T

MFC BEGIN = B	LENGTH(AH 0672 BK 3738) 0911/0000					MFC BEGIN = B	LENGTH(AH 0681 BK 3738)
						0910/0000	015 " DIA CIRC CONCR
						0902/3377	LEN=0070 INSTALLED UNKN
						0902/3082	018 " DIA CIRC CONCR
						0902/2734	LEN=0080 INSTALLED UNKN
						0902/2347	024 " DIA CIRC CONCR
						0902/2077	LEN=0070 INSTALLED UNKN
						0902/1796	024 " DIA CIRC CONCR
						0902/1241	LEN=0050 INSTALLED UNKN
						0902/0534	018 " DIA CIRC CONCR
						0902/0366	LEN=0060 INSTALLED UNKN
	226799 FT					226813 FT	1 0 00000 0 00 0000+00
						0902/0000	NC BUFFALO PITTSBURGH HW
						0892/1896	LENGTH(AH 3738 BK 2671)
						0892/1795	015 " DIA CIRC CONCR
GLENN O HAWBAKER INC RD (PRDR)	0892/1795					0892/1275	LEN=0035 INSTALLED UNKN
						0892/1265	(APRA) GLENN O HAWBAKER
						0892/1239	BMSSEN 17/0219/0892/1239
						0892/1139	SANDY
						0892/1033	DUBOIS CITY C
AL (CITY)	0892/1033					0892/0800	1 0 00059 0 04 1518+14
						0892/0772	CLEAR RUN
						0892/0698	BMSBG 17/0219/0892/1239
						0892/0677	CITY ST
GROVE PL (CITY)	0892/0677					0892/0555	(CITY)
UNKNOWN RD (CITY)	0892/0555					0892/0555	CITY ST
UNKNOWN RD	0892/0555					0892/0555	018 " DIA CIRC CONCR
						0892/0555	LEN=0035 INSTALLED UNKN
						0892/0555	MAHONING ST



DIR: B TOTAL LEN: 45.825 MI. DIST: 02-2 SR: 219  
 LEFT MUN: DUBOIS CITY C RIGHT MUN: DUBOIS CITY C

Segment ID	Start Station	End Station	Length	Material / Notes
(CITY)	0892/0436			
	0892/0396			018 " DIA CIRC CONCR LEN=0030 INSTALLED UNKN MC CLURE ST
UNKNOWN RD (CITY)	0892/0323			
LORD ST (CITY)	0892/0201			
	0892/0032			018 " DIA CIRC CONCR LEN=0030 INSTALLED UNKN DUBOIS ST (CITY)
1 0 00059 0 04 1518+14 224128 FT DUBOIS ST (TBC )	0892/0000		224142 FT	
	0892/0000			LENGTH(AH 2671 BK 2204) 018 " DIA CIRC CONCR
	0880/1886			LEN=0025 INSTALLED UNKN SUSQUEHANNA ST
	0880/1851			(CITY)
	0880/1502			JUNIATA ST (CITY)
	0880/1465			012 " DIA CIRC METAL LEN=0025 INSTALLED UNKN JUNIATA RUN
	0880/1308			STRUCTURE LENGTH 16 FT BMSID 17/0219/0880/1308
	0880/1278			012 " DIA CIRC METAL LEN=0025 INSTALLED UNKN
	0880/1026			018 " DIA CIRC CONCR LEN=0025 INSTALLED UNKN LC FROM FIRST ST
	0880/0853			(CONN)
	0880/0759			FIRST ST (CITY)
	0880/0640			DUBOIS AV (CITY)
	0880/0591			018 " DIA CIRC CONCR LEN=0050 INSTALLED 2000
	0880/0340			018 " DIA CIRC CONCR LEN=0030 INSTALLED UNKN
	0880/0080			018 " DIA CIRC CONCR LEN=0040 INSTALLED UNKN
221924 FT	221938 FT			1 0 00059 0 04 1496+54 NC DUBOIS AV
	0880/0000			EAST DUBOIS AV (SR0255 SEG 0010/0000) MFC BEGIN = B LENGTH(AH 2204 BK 3010)

EXTRACT DATE: 12/18/2023  
PRINT DATE: 12/19/2023

ROADWAY MANAGEMENT SYSTEM  
SLD COUNTY/SR - ANNUAL PRINT

PAGE NUMBER: 167  
COUNTY: CLEARFIELD

DIR: B TOTAL LEN: 45.825 MI.  
LEFT MUN: DUBOIS CITY C

DIST: 02-2 SR: 219  
RIGHT MUN: DUBOIS CITY C

(AAR 528219N)#TRKS 01 0871/2959  
018 "DIA CIRC CONCR  
LEN=0050 INSTALLED 2000 0871/2901

PARK PL (CITY) 0871/2857

040"H 40"W CON BOX CUL  
LEN=0050 INSTALLED 2000 0871/2226  
018 "DIA CIRC CONCR  
LEN=0030 INSTALLED UNKN 0871/2073

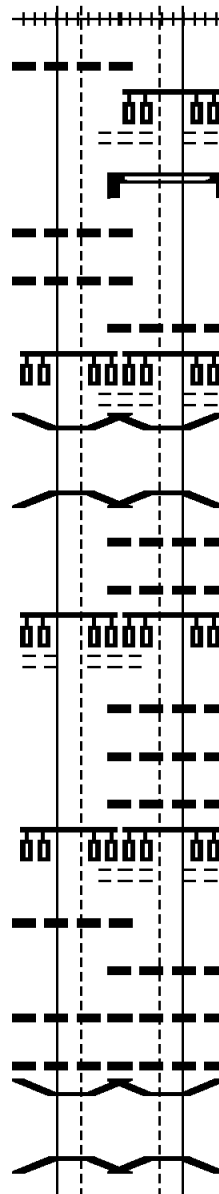
BEAVER DR (CITY) 0871/1935

BMSEN 17/0219/0870/1821 0871/1870  
1 0 00059 0 04 1484+71  
BEAVER RUN  
BMSBG 17/0219/0870/1821 0871/1821

PARKWAY DR (CITY) 0871/1399

HOOVER AV (CITY) 0871/0760  
018 "DIA CIRC METAL  
LEN=0030 INSTALLED UNKN 0871/0708

018 "DIA CIRC METAL  
LEN=0030 INSTALLED UNKN 0871/0536  
018 "DIA CIRC METAL  
LEN=0030 INSTALLED UNKN 0871/0387  
BMSEN 17/0219/0870/0167 0871/0273  
1 0 00059 0 04 1468+09  
SANDY LICK CREEK  
BMSBG 17/0219/0870/0167 0871/0167



0870/2971 (AAR 528219N)#TRKS 01  
PARK PL (CITY) 0870/2857  
SIGN STRUCTURE  
BMSID 17/0219/0870/2271 0870/2271  
018 "DIA CIRC CONCR  
LEN=0025 INSTALLED UNKN 0870/2065  
BEAVER DR (CITY) 0870/1942  
BMSEN 17/0219/0870/1821 0870/1870  
1 0 00059 0 04 1484+71  
BEAVER RUN  
BMSBG 17/0219/0870/1821 0870/1821  
040"H 40"W CON BOX CUL  
LEN=0050 INSTALLED 2000 0870/1810  
018 "DIA CIRC CONCR  
LEN=0050 INSTALLED 2000 0870/1463  
PARKWAY DR (CITY) 0870/1399  
018 "DIA CIRC CONCR  
LEN=0050 INSTALLED 2000 0870/1295  
018 "DIA CIRC CONCR  
LEN=0050 INSTALLED 2000 0870/0960  
018 "DIA CIRC CONCR  
LEN=0030 INSTALLED UNKN 0870/0805  
HOOVER AV (CITY) 0870/0760  
018 "DIA CIRC CONCR  
LEN=0030 INSTALLED UNKN 0870/0704  
018 "DIA CIRC CONCR  
LEN=0030 INSTALLED UNKN 0870/0536  
018 "DIA CIRC CONCR  
LEN=0030 INSTALLED UNKN 0870/0387  
BMSEN 17/0219/0870/0167 0870/0273  
1 0 00059 0 04 1468+09  
SANDY LICK CREEK  
BMSBG 17/0219/0870/0167 0870/0167  
012 "DIA CIRC CONCR

DIR: B TOTAL LEN: 45.825 MI. DIST: 02-2 SR: 219  
 LEFT MUN: DUBOIS CITY C RIGHT MUN: DUBOIS CITY C

SIGN STRUCTURE  
 BMSID 17/0219/0871/0130 0871/0130  
 1 0 00059 0 04 1466+50 218928 FT  
 NC LIBERTY BL  
 MFC BEGIN = B  
 LENGTH(AH 2996 BK 2947) 0871/0000

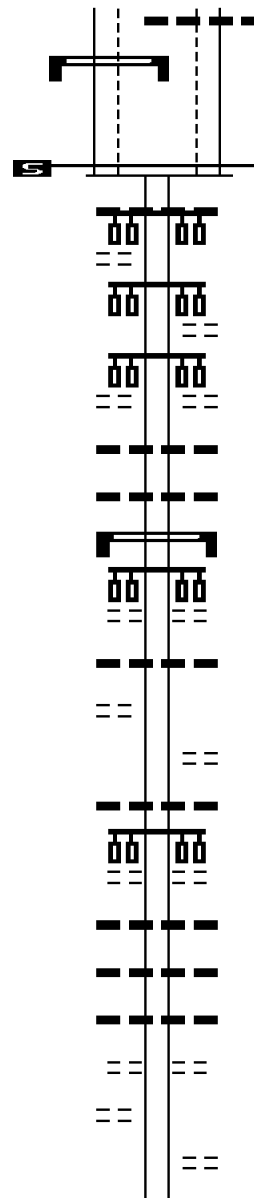
PARK AV  
 (CITY) 0860/2876

SCRIBNER AV  
 (CITY) 0860/2521

AL  
 (CITY) 0860/1960

AL  
 (CITY) 0860/1215

JARED ST



0870/0149 LEN=0045 INSTALLED UNKN

218928 FT 1 0 00059 0 04 1466+50  
 NC LIBERTY BL

0870/0000 LENGTH(AH 3010 BK 2947)  
 015 "DIA CIRC CONCR

0860/2880 LEN=0030 INSTALLED UNKN

0860/2876 PARK AV  
 (TBC)

0860/2855 SCRIBNER AV  
 (CITY)

0860/2521 015 "DIA CIRC CONCR  
 LEN=0020 INSTALLED UNKN

0860/2490 015 "DIA CIRC CONCR  
 LEN=0035 INSTALLED UNKN

0860/2282 SIGN STRUCTURE  
 BMSID 17/0219/0860/2282  
 LONG AV  
 (CITY)

0860/2145 015 "DIA CIRC CONCR  
 LEN=0025 INSTALLED UNKN

0860/1965 AL  
 (CITY)

0860/1949 012 "DIA CIRC CONCR  
 LEN=0025 INSTALLED UNKN

0860/1803 WASHINGTON AV  
 (CITY)

0860/1765 012 "DIA CIRC CONCR  
 LEN=0020 INSTALLED UNKN

0860/1746 012 "DIA CIRC CONCR  
 LEN=0020 INSTALLED UNKN

0860/1674 012 "DIA CIRC CONCR  
 LEN=0020 INSTALLED UNKN

0860/1578 012 "DIA CIRC CONCR  
 LEN=0025 INSTALLED UNKN

0860/1398 WEBER AV  
 (CITY)

0860/0689 OLIVE AV  
 (CITY)

DIR: B TOTAL LEN: 45.825 MI. DIST: 02-2 SR: 219  
 LEFT MUN: DUBOIS CITY C RIGHT MUN: DUBOIS CITY C

Stationing	Segment ID	Notes	Material	Status
(CITY)	0860/0524	==		
	0860/0361	018 " DIA	CIRC CONCR	INSTALLED UNKN
	0860/0328	LEN=0061	WHITFORD AV	
	0860/0210	(CITY)	030 " DIA	CIRC CONCR
	215981 FT	LEN=0034	SHAFFER AV	INSTALLED UNKN
1 0 00059 0 04 1437+11 215981 FT	0860/0000	(CITY)	LENGTH(AH 2947 BK 2638)	
ASPEN WY			018 " DIA	CIRC CONCR
(CITY)			LEN=0035	INSTALLED UNKN
	0850/2572		018 " DIA	CIRC CONCR
	0850/2478		LEN=0035	INSTALLED UNKN
	0850/2278		018 " DIA	CIRC CONCR
	0850/1997		LEN=0016	INSTALLED UNKN
	0850/1942		018 " DIA	CIRC CONCR
			LEN=0016	INSTALLED UNKN
			BMSSEN 17/0219/0850/1474	
			O O 00000 0 00 0000+00	
			BUFFALO & PITTSBURGH RR	
			BMSBG 17/0219/0850/1474	
			DUBOIS CITY	
	0850/1474		SANDY T	
	0850/1419		018 " DIA	CIRC CONCR
	0850/1283		LEN=0035	INSTALLED UNKN
	0850/1121		018 " DIA	CIRC CONCR
			LEN=0035	INSTALLED UNKN
			PENTZ RUN	
			STRUCTURE LENGTH 24 FT	
	0850/1065		BMSID 17/0219/0850/1065	
	0850/0852		018 " DIA	CIRC CONCR
	0850/0797		LEN=0038	INSTALLED UNKN
			018 " DIA	CIRC CONCR
			LEN=0036	INSTALLED UNKN
			DIXON AV	
			(T777)	
DIXON AV	0850/0634		018 " DIA	CIRC CONCR
(TBC)			LEN=0036	INSTALLED UNKN
	0850/0513		NC BR	RADY ST
	0850/0318		018 " DIA	CIRC CONCR
	0850/0306		LEN=0028	INSTALLED UNKN
			BRADY ST	
			(T911)	
AL	0850/0174			
(TWP)				

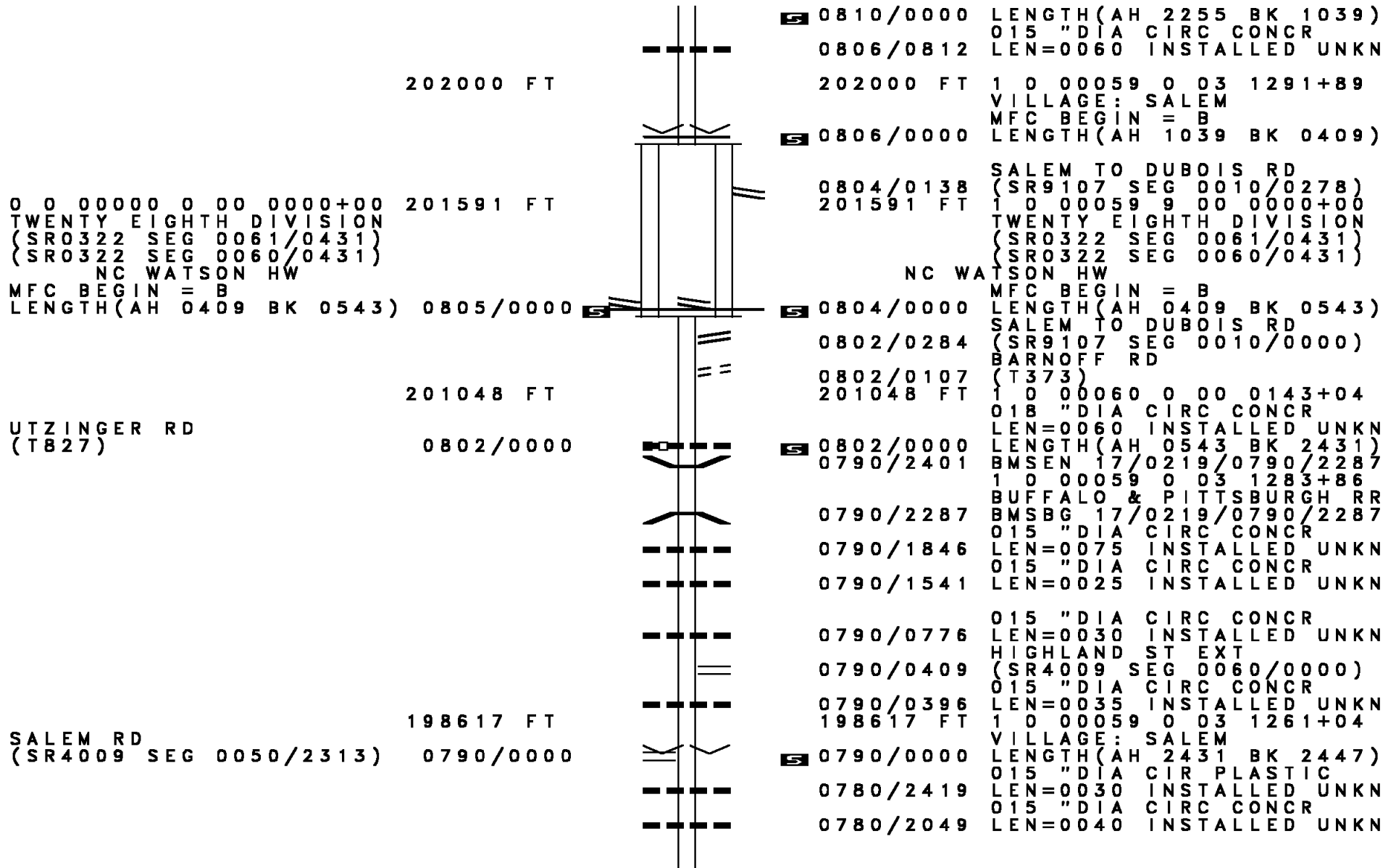
DIR: B TOTAL LEN: 45.825 MI. DIST: 02-2 SR: 219  
 LEFT MUN: SANDY T RIGHT MUN: SANDY T

Stationing	Length	Right of Way	Material	Status
1 0 00059 0 04 1410+78 213343 FT	0850/0000	0850/0154	018 "DIA	CIRC CONCR
HAND ST (T389)		0850/0024	LEN=0029	INSTALLED UNKN
		0850/0024	018 "DIA	CIRC CONCR
		213343 FT	LEN=0083	INSTALLED UNKN
			OVERDORF ST	
			(T776)	
		5 0850/0000	LENGTH(AH 2638 BK 2381)	
			018 "DIA	CIRC CONCR
		0840/2329	LEN=0035	INSTALLED UNKN
			018 "DIA	CIRC CONCR
		0840/2158	LEN=0035	INSTALLED UNKN
			E MALONEY RD	
		0840/2018	(T390)	
			018 "DIA	CIRC CONCR
		0840/2002	LEN=0050	INSTALLED UNKN
			018 "DIA	CIRC CONCR
		0840/1853	LEN=0035	INSTALLED UNKN
			018 "DIA	CIRC CONCR
		0840/1764	LEN=0035	INSTALLED UNKN
			030 "DIA	CIRC CONCR
		0840/1650	LEN=0035	INSTALLED UNKN
			018 "DIA	CIRC CONCR
		0840/1525	LEN=0035	INSTALLED UNKN
			SIMPSON AV	
		0840/1504	(T810)	
			018 "DIA	CIRC CONCR
		0840/1437	LEN=0038	INSTALLED UNKN
			018 "DIA	CIRC CONCR
		0840/1395	LEN=0037	INSTALLED UNKN
			018 "DIA	CIRC CONCR
		0840/1348	LEN=0037	INSTALLED UNKN
			024 "DIA	CIRC CONCR
			LEN=0035	INSTALLED UNKN
		0840/0288	024 "DIA	CIRC CONCR
		210962 FT	LEN=0035	INSTALLED UNKN
		5 0840/0000	LENGTH(AH 2381 BK 3271)	
			018 "DIA	CIRC CONCR
		0830/3070	LEN=0047	INSTALLED UNKN
			018 "DIA	CIRC CONCR
		0830/2601	LEN=0035	INSTALLED UNKN
			BRECK RD	
		0830/2577	(T382)	
			018 "DIA	CIRC CONCR
		0830/1890	LEN=0035	INSTALLED UNKN
			NO. 2 SHAFT RD	

DIR: B TOTAL LEN: 45.825 MI. DIST: 02-2 SR: 219  
 LEFT MUN: SANDY T RIGHT MUN: SANDY T

SR	SH	SEG	LEN	DESCRIPTION	STRUCTURE	LEN	STATUS
				0830/1448	(T375)		
SR 9103	SH	(SR9103 SEG 0250/0000)	0830/0605				
				0830/0584	036"H 84"W CONC STRUCT	LEN=0050	INSTALLED UNKN
BUFFALO	PITTSBURGH	HW					
(SR0119	SEG	0072/0424)	0830/0111				
(SR0119	SEG	0073/0475)					
BUFFALO	PITTSBURGH	HW					
(SR0119	SEG	0073/0475)	0830/0080				
(SR0119	SEG	0072/0424)	207691 FT				
				207691 FT	1 0 00059 0 03 1350+86		
					NC BU FFALO PITTSBURGH HW		
					PENTZ RUN		
					STRUCTURE LENGTH 28 FT		
					BMSID 17/0219/0830/0000		
					LENGTH(AH 3271 BK 2397)		
HEPBURN RD				0830/0000			
(T373)			0820/1908				
				0820/1820	015 " DIA CIRC CONCR	LEN=0035	INSTALLED UNKN
				0820/1431	018 " DIA CIRC CONCR	LEN=0035	INSTALLED UNKN
				0820/0939	018 " DIA CIRC CONCR	LEN=0035	INSTALLED UNKN
				0820/0470	KENNEDY LN		
					(PRDR)		
				0820/0394	024 " DIA CIRC CONCR	LEN=0035	INSTALLED UNKN
			205294 FT	0820/0019	BMSEN 17/0219/0820/0000		
				205294 FT	1 0 00059 0 03 1326+91		
					PENTZ RUN		
					BMSBG 17/0219/0820/0000		
					LENGTH(AH 2397 BK 2255)		
				0810/1308	018 " DIA CIRC CONCR	LEN=0075	INSTALLED UNKN
HEPBURN RD				0810/0826	BARNOFF RD		
(T373)			0810/0826		(T373)		
				0810/0502	018 " DIA CIRC CONCR	LEN=0045	INSTALLED UNKN
				0810/0250	018 " DIA CIRC CONCR	LEN=0045	INSTALLED UNKN
				0810/0087	015 " DIA CIRC CONCR	LEN=0035	INSTALLED UNKN
			203039 FT	203039 FT	1 0 00059 0 03 1304+21		
					SANDY		
					BRADY T		

DIR: B TOTAL LEN: 45.825 MI. DIST: 02-2 SR: 219  
 LEFT MUN: SANDY T RIGHT MUN: SANDY T



0 0 00000 0 00 0000+00  
 TWENTY EIGHTH DIVISION  
 {SR0322 SEG 0061/0431}  
 {SR0322 SEG 0060/0431}  
 NC WATSON HW  
 MFC BEGIN = B  
 LENGTH(AH 0409 BK 0543)

UTZINGER RD  
 (T827)

SALEM RD  
 (SR4009 SEG 0050/2313)

0810/0000 LENGTH(AH 2255 BK 1039)  
 015 "DIA CIRC CONCR  
 0806/0812 LEN=0060 INSTALLED UNKN  
 202000 FT 202000 FT 1 0 00059 0 03 1291+89  
 VILLAGE: SALEM  
 MFC BEGIN = B  
 0806/0000 LENGTH(AH 1039 BK 0409)  
 SALEM TO DUBOIS RD  
 (SR9107 SEG 0010/0278)  
 201591 FT 201591 FT 1 0 00059 9 00 0000+00  
 TWENTY EIGHTH DIVISION  
 {SR0322 SEG 0061/0431}  
 {SR0322 SEG 0060/0431}  
 NC WATSON HW  
 MFC BEGIN = B  
 0804/0000 LENGTH(AH 0409 BK 0543)  
 SALEM TO DUBOIS RD  
 (SR9107 SEG 0010/0000)  
 BARNOFF RD  
 (T373)  
 201048 FT 201048 FT 1 0 00060 0 00 0143+04  
 018 "DIA CIRC CONCR  
 LEN=0060 INSTALLED UNKN  
 0802/0000 LENGTH(AH 0543 BK 2431)  
 0790/2401 BMSSEN 17/0219/0790/2287  
 1 0 00059 0 03 1283+86  
 BUFFALO & PITTSBURGH RR  
 0790/2287 BMSBG 17/0219/0790/2287  
 015 "DIA CIRC CONCR  
 0790/1846 LEN=0075 INSTALLED UNKN  
 015 "DIA CIRC CONCR  
 0790/1541 LEN=0025 INSTALLED UNKN  
 015 "DIA CIRC CONCR  
 0790/0776 LEN=0030 INSTALLED UNKN  
 HIGHLAND ST EXT  
 (SR4009 SEG 0060/0000)  
 015 "DIA CIRC CONCR  
 0790/0396 LEN=0035 INSTALLED UNKN  
 198617 FT 198617 FT 1 0 00059 0 03 1261+04  
 VILLAGE: SALEM  
 0790/0000 LENGTH(AH 2431 BK 2447)  
 015 "DIA CIR PLASTIC  
 0780/2419 LEN=0030 INSTALLED UNKN  
 015 "DIA CIRC CONCR  
 0780/2049 LEN=0040 INSTALLED UNKN

DIR: B TOTAL LEN: 45.825 MI. DIST: 02-2 SR: 219  
 LEFT MUN: BRADY T RIGHT MUN: BRADY T

Stationing	Segment	Material	Length	Notes
	0780/1113	POTTER LN (PRDR)		
	0780/0908	018" DIA CIRC METAL	LEN=0030	INSTALLED 2000
	0780/0761	015" DIA CIRC CONCR	LEN=0030	INSTALLED 2000
	0780/0609	018" DIA CIRC CONCR	LEN=0040	INSTALLED UNKN
	0780/0526	HUNTER LN (PRDR)		
	0780/0255	HEMLOCK RD (PRDR)		
	0780/0224	024" DIA CIRC CONCR	LEN=0054	INSTALLED UNKN
	0780/0085	018" DIA CIRC CONCR	LEN=0030	INSTALLED UNKN
196170 FT	196170 FT	1 0 00059 0 03 1236+51		
	0780/0000	OKLAHOMA TO SALEM RD (SR4011 SEG 0010/0000)	LENGTH(AH 2447 BK 1685)	
	0772/1407	018" DIA CIRC CONCR	LEN=0030	INSTALLED UNKN
	0772/0875	015" DIA CIRC CONCR	LEN=0075	INSTALLED UNKN
	0772/0480	015" DIA CIRC CONCR	LEN=0045	INSTALLED UNKN
194485 FT	194485 FT	1 0 00059 0 03 1219+66		
	0772/0000	018" DIA CIRC METAL	LEN=0030	INSTALLED UNKN
	0764/1854	LENGTH(AH 1685 BK 2200)		
	0764/1000	018" DIA CIRC CONCR	LEN=0034	INSTALLED 1992
	0764/0550	018" DIA CIRC CONCR	LEN=0060	INSTALLED 1992
	0764/0272	018" DIA CIRC CONCR	LEN=0040	INSTALLED 1992
ACE VALLEY RD (T375)	0764/0233	018" DIA CIRC CONCR	LEN=0090	INSTALLED 1992
	0764/0212	BROCKBANK LN (T375)		
192285 FT	192285 FT	0 0 00000 0 00 0000+00		
	0764/0000	LENGTH(AH 2200 BK 2131)		
	0760/1926	018" DIA CIRC CONCR	LEN=0035	INSTALLED UNKN
	0760/1430	018" DIA CIRC CONCR	LEN=0035	INSTALLED UNKN



DIR: B TOTAL LEN: 45.825 MI. DIST: 02-2 SR: 219  
 LEFT MUN: BRADY T RIGHT MUN: BRADY T

Station	Segment	Length (FT)	Notes
1 0 00059 0 03 1175+99	DUTCH RD (T374)	190154 FT	
	0760/0000	0760/0000	5 LENGTH(AH 2131 BK 1395)
		0750/1366	015 "DIA CIRC CONCR INSTALLED 1992
		0750/1020	015 "DIA CIRC CONCR INSTALLED UNKN
		0750/0566	015 "DIA CIRC CONCR INSTALLED UNKN
		188759 FT	1 0 00059 0 03 1162+04
		0750/0000	5 LENGTH(AH 1395 BK 2806)
		0740/2760	015 "DIA CIRC CONCR INSTALLED 2000
SCHOOL RD (T999)	0740/2536	0740/1738	015 "DIA CIRC CONCR INSTALLED 2000
CHURCH RD (T372)	0740/1644	0740/1473	018 "DIA CIRC CONCR INSTALLED 2000
		0740/1070	015 "DIA CIRC CONCR INSTALLED 2000
HELVETIA RD (SR4004 SEG 0060/3128)	0740/1012	0740/0682	015 "DIA CIRC CONCR INSTALLED 2000
SHAMOKIN TR (SR0410 SEG 0110/2402)		0740/0510	STATION RD (T364)
GOLDEN YOKE RD (SR4006 SEG 0080/3684)	0740/0510	0740/0050	018 "DIA CIRC CONCR INSTALLED 2000
		185953 FT	1 0 00059 0 03 1134+50
			NC CA ARSON HILL RD
			TWENTY EIGHTH DIVISION (SR0322 SEG 0070/0000)
		0740/0000	5 LENGTH(AH 2806 BK 2497)
		0730/2305	FOR SR 0219 AND 0322 (CONN)
		0730/1876	018 "DIA CIRC CONCR INSTALLED UNKN
		0730/1190	018 "DIA CIRC CONCR INSTALLED 2000
		0730/0685	015 "DIA CIRC CONCR INSTALLED 2000

DIR: B TOTAL LEN: 45.825 MI. DIST: 02-2 SR: 219  
 LEFT MUN: BRADY T RIGHT MUN: BRADY T

Stationing	Right of Way	Structure	Material	Status
183456 FT	0730/0380	015" DIA	CIRC CONCR	INSTALLED UNKN
	183456 FT	1 0 00059	0 03 1108+90	
		VILLAGE: LUTHERSBURG		
		AL HILL RD		
	0730/0000	NC CO	LENGTH(AH 2497 BK 1330)	
	0720/1294	015" DIA	CIRC CONCR	INSTALLED UNKN
	0720/1196	BEARFIELD RD	(T366)	
	0720/1054	015" DIA	CIRC CONCR	INSTALLED UNKN
	0720/0177	018" DIA	CIRC CONCR	INSTALLED UNKN
182126 FT	182126 FT	1 0 00059	0 03 1093+50	
		NC CHESTNUT GROVE/LUTHERS RD		
	0720/0000	LENGTH(AH 1330 BK 3079)		
	0710/2805	018" DIA	CIRC CONCR	INSTALLED UNKN
	0710/2487	018" DIA	CIRC CONCR	INSTALLED UNKN
	0710/1903	015" DIA	CIRC CONCR	INSTALLED UNKN
	0710/0813	015" DIA	CIRC CONCR	INSTALLED UNKN
	0710/0445	018" DIA	CIRC CONCR	INSTALLED UNKN
	0710/0060	018" DIA	CIRC CONCR	INSTALLED UNKN
179047 FT	179047 FT	1 0 00059	0 03 1064+71	
		BLOOM RD		
		(T351)		
	0710/0000	LENGTH(AH 3079 BK 2771)		
	0700/2464	018" DIA	CIRC CONCR	INSTALLED UNKN
	0700/1240	024" DIA	CIRC CONCR	INSTALLED UNKN
176276 FT	176276 FT	1 0 00059	0 03 1037+15	
		SCHUCKERS ORCHARD RD		

DIR: B TOTAL LEN: 45.825 MI. DIST: 02-2 SR: 219  
 LEFT MUN: BRADY T RIGHT MUN: BRADY T

(SR4008 SEG 0080/2347) 0700/0000

0700/0000	LENGTH(AH 2771 BK 2639)
018 "DIA	CIRC CONCR
0690/2485	LEN=0075 INSTALLED UNKN
018 "DIA	CIRC CONCR
0690/1902	LEN=0040 INSTALLED UNKN
015 "DIA	CIRC CONCR
0690/1686	LEN=0040 INSTALLED UNKN
018 "DIA	CIRC CONCR
0690/1255	LEN=0035 INSTALLED UNKN

1 0 00059 0 03 1010+74 173637 FT  
 SADDLE CLUB RD  
 (SR4010 SEG 0040/2955) 0690/0000

0690/0070	018 "DIA CIRC METAL
173637 FT	LEN=0070 INSTALLED UNKN

BEAR RIDGE RD  
 (PRDR) 0680/2034

0690/0000	LENGTH(AH 2639 BK 3418)
018 "DIA	CIRC CONCR
0680/2851	LEN=0035 INSTALLED UNKN

HARRIS DR  
 (PRDR) 0680/0760

0680/1999	018 "DIA CIRC PLASTIC
	LEN=0050 INSTALLED 2004
0680/1728	018 "DIA CIRC CONCR
	LEN=0040 INSTALLED UNKN
0680/1290	018 "DIA CIRC CONCR
	LEN=0035 INSTALLED UNKN

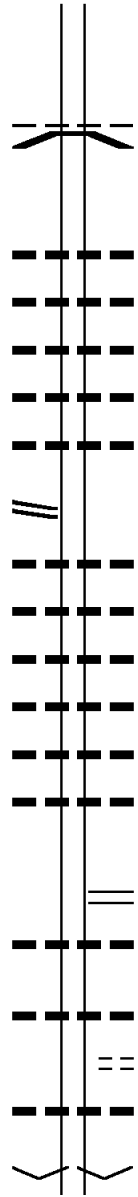
BRADY BLOOM T 0680/0000

0680/0724	BRADY UNION T
0680/0683	015 "DIA CIRC CONCR
	LEN=0035 INSTALLED UNKN
170219 FT	170219 FT 1 0 00059 0 03 0976+30
	NC CO AL HILL RD
	DRAUCKERS BOTTOM RD
	(T362)
0680/0000	LENGTH(AH 3418 BK 2233)
0670/1860	018 "DIA CIRC METAL
	LEN=0030 INSTALLED UNKN
0670/1848	012 "DIA CIRC CONCR
	LEN=0035 INSTALLED UNKN
M 0670/1409	CAVC 360
	015 "DIA CIRC CONCR
0670/1380	LEN=0035 INSTALLED UNKN
	018 "DIA CIRC CONCR
0670/0868	LEN=0004 INSTALLED UNKN
0670/0029	BMS EN 17/0219/0670/0000

DIR: B TOTAL LEN: 45.825 MI. DIST: 02-2 SR: 219  
 LEFT MUN: BLOOM T RIGHT MUN: BLOOM T

167986 FT

167986 FT 1 0 00059 0 03 0954+29  
 LITTLE ANDERSON CREEK  
 BMSBG 17/0219/0670/0000  
 UNION  
 BLOOM T  
 LENGTH(AH 2233 BK 3351)



0670/0000 018 " DIA CIRC CONCR  
 LEN=0052 INSTALLED UNKN  
 0660/1862 018 " DIA CIRC CONCR  
 LEN=0040 INSTALLED UNKN  
 0660/1568 018 " DIA CIRC CONCR  
 LEN=0040 INSTALLED UNKN  
 0660/1451 015 " DIA CIRC METAL  
 LEN=0035 INSTALLED UNKN  
 0660/1032 018 " DIA CIRC CONCR  
 LEN=0040 INSTALLED UNKN  
 0660/0530 164635 FT  
 NC CH  
 0660/0000 HESTNUT GROVE/LUTHERS RD  
 LENGTH(AH 3351 BK 2383)  
 0650/1952 018 " DIA CIRC METAL  
 LEN=0040 INSTALLED UNKN  
 0650/1564 018 " DIA CIRC METAL  
 LEN=0045 INSTALLED UNKN  
 0650/1145 018 " DIA CIRC METAL  
 LEN=0040 INSTALLED UNKN  
 0650/0875 036 " DIA CIRC CONCR  
 LEN=0040 INSTALLED UNKN  
 0650/0678 024 " DIA CIRC METAL  
 LEN=0052 INSTALLED UNKN  
 0650/0278 024 " DIA CIRC METAL  
 LEN=0060 INSTALLED UNKN  
 162252 FT 1 0 00059 0 03 0896+87  
 VIADUCT RD  
 (SR4007 SEG 0020/0000)  
 0650/0000 LENGTH(AH 2383 BK 2091)  
 0640/2050 018 " DIA CIRC METAL  
 LEN=0080 INSTALLED UNKN  
 0640/1244 018 " DIA CIRC CONCR  
 LEN=0040 INSTALLED 2000  
 KORB RD  
 (T493)  
 0640/0811 015 " DIA CIRC CONCR  
 LEN=0075 INSTALLED UNKN  
 0640/0784 160161 FT 1 0 00059 0 03 0876+65  
 VILLAGE: CHESTNUT GROVE

1 0 00059 0 03 0920+58 164635 FT  
 IRISHTOWN RD  
 (SR3011 SEG 0160/1961) 0660/0000

162252 FT

160161 FT

DIR: B TOTAL LEN: 45.825 MI. DIST: 02-2 SR: 219  
 LEFT MUN: BLOOM T RIGHT MUN: BLOOM T

Location / Stationing	Segment ID	Length (FT)	Material / Details
	0640/0000		ANDERSON CREEK RD (SR4005 SEG 0100/3673) LENGTH(AH 2091 BK 1904) FOR SR 0219 AND 4005 (CONN)
	0630/1594		
158257 FT	0630/0470	158257 FT	012 " DIA CIRC CONCR LEN=0035 INSTALLED 2000
	0630/0000		1 0 00059 0 03 0858+51 LENGTH(AH 1904 BK 3814)
	0620/1888		015 " DIA CIRC CONCR LEN=0030 INSTALLED UNKN
WEBER RD (T483)	0620/1358		015 " DIA CIRC CONCR LEN=0060 INSTALLED UNKN
	0620/1331		
	0620/0472		015 " DIA CIRC CONCR LEN=0040 INSTALLED UNKN
1 0 00059 0 03 0818+85	0620/0049	154443 FT	024 " DIA CIRC CONCR LEN=0045 INSTALLED UNKN
WOODEL RD (T481)	0620/0000		LENGTH(AH 3814 BK 3173)
	0610/1992		012 " DIA CIRC CONCR LEN=0050 INSTALLED UNKN
	0610/1637		012 " DIA CIRC CONCR LEN=0050 INSTALLED UNKN
	0610/1150		012 " DIA CIRC CONCR LEN=0035 INSTALLED UNKN
	0610/0540	151270 FT	020 " DIA CIRC METAL LEN=0040 INSTALLED UNKN
	0610/0000		1 0 00059 0 03 0786+35 LENGTH(AH 3173 BK 2691)
	0600/2093		012 " DIA CIRC CONCR LEN=0030 INSTALLED UNKN
	0600/1805		012 " DIA CIRC CONCR LEN=0030 INSTALLED UNKN
GOFFE RD (T861)	0600/1396		
			012 " DIA CIRC CONCR

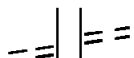
DIR: B TOTAL LEN: 45.825 MI. DIST: 02-2 SR: 219  
 LEFT MUN: BLOOM T RIGHT MUN: BLOOM T

Location	Segment ID	Length (FT)	Material	Notes
	0600/0937		012" DIA CIRC CONCR	LEN=0035 INSTALLED UNKN
	0600/0457	148579	012" DIA CIRC CONCR	LEN=0035 INSTALLED UNKN
	0600/0000		015" DIA CIRC CONCR	LEN=0035 INSTALLED UNKN
	0590/1532		015" DIA CIRC CONCR	LEN=0035 INSTALLED UNKN
CHERRY LANE RD (T204)	0590/0466		012" DIA CIRC CONCR	LEN=0030 INSTALLED UNKN
	0590/0330		012" DIA CIRC CONCR	LEN=0030 INSTALLED UNKN
	0590/0113		012" DIA CIRC CONCR	LEN=0030 INSTALLED UNKN
	0590/0015	146298	012" DIA CIRC CONCR	LEN=0030 INSTALLED UNKN
	0590/0000		015" DIA CIRC CONCR	LEN=0035 INSTALLED UNKN
	0580/1510		015" DIA CIRC CONCR	LEN=0035 INSTALLED UNKN
ANTES LN (TWP)	0580/0810		015" DIA CIRC CONCR	LEN=0035 INSTALLED UNKN
	0580/0378		015" DIA CIRC CONCR	LEN=0035 INSTALLED UNKN
	0580/0054	144218	012" DIA CIRC CONCR	LEN=0040 INSTALLED UNKN
	0570/2486		012" DIA CIRC CONCR	LEN=0040 INSTALLED UNKN
	0570/1470		012" DIA CIRC CONCR	LEN=0035 INSTALLED UNKN
	0570/1412		012" DIA CIRC CONCR	LEN=0035 INSTALLED UNKN
	0570/0695		012" DIA CIRC CONCR	LEN=0040 INSTALLED UNKN
	0570/0267		015" DIA CIR PLASTIC	LEN=0185 INSTALLED UNKN
	0570/0042	141347	012" DIA CIRC CONCR	LEN=0040 INSTALLED UNKN
	0570/0000		015" DIA CIRC CONCR	LEN=0035 INSTALLED UNKN

DIR: B TOTAL LEN: 45.825 MI. DIST: 02-2 SR: 219  
 LEFT MUN: PENN T RIGHT MUN: PENN T

MATHEWS RD  
 (T474)

0570/0000

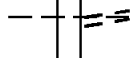


(T474)  
 5 0570/0000 LENGTH(AH 2871 BK 3544)  
 012 " DIA CIRC CONCR  
 0560/3000 LEN=0030 INSTALLED UNKN  
 015 " DIA CIRC METAL  
 0560/2164 LEN=0035 INSTALLED UNKN  
 024 " DIA CIRC CONCR  
 0560/1877 LEN=0035 INSTALLED UNKN  
 024 " DIA CIRC CONCR  
 0560/1700 LEN=0035 INSTALLED UNKN  
 018 " DIA CIRC CONCR  
 0560/1510 LEN=0035 INSTALLED UNKN  
 018 " DIA CIRC CONCR  
 0560/1035 LEN=0040 INSTALLED UNKN  
 012 " DIA CIRC CONCR  
 0560/0519 LEN=0050 INSTALLED UNKN  
 012 " DIA CIRC CONCR  
 0560/0160 LEN=0030 INSTALLED UNKN  
 137803 FT 1 0 00059 0 03 0651+39

137803 FT

DOC COLEMAN RD

NC GRAMPIAN/CHESTNUT GROV RD  
 PENN

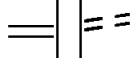


5 0560/0000 LENGTH(AH 3544 BK 1246)  
 CHURCH ST  
 (BORO)  
 0550/0954 018 " DIA CIRC CONCR  
 0550/0610 LEN=0046 INSTALLED UNKN  
 TENTH ST  
 (BORO)  
 0550/0578

IRISHTOWN RD  
 (SR3011 SEG 0010/0000)  
 FROM 3011/0010 SH  
 (CONN)

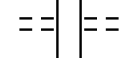
0550/0578

0550/0465



0550/0285 018 " DIA CIRC CONCR  
 LEN=0030 INSTALLED UNKN  
 NINTH ST  
 (BORO)  
 0550/0263 018 " DIA CIRC CONCR  
 LEN=0025 INSTALLED UNKN  
 136557 FT 1 0 00059 0 03 0639+98  
 EIGHTH ST  
 (BORO)

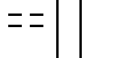
136557 FT



5 0550/0000 LENGTH(AH 1246 BK 1536)  
 018 " DIA CIRC CONCR  
 0540/1329 LEN=0025 INSTALLED UNKN

SIXTH ST  
 (BORO)

0540/1103



0540/1048 SIXTH ST  
 (BORO)

DIR: B TOTAL LEN: 45.825 MI. DIST: 02-2 SR: 219  
 LEFT MUN: GRAMPIAN B RIGHT MUN: GRAMPIAN B

Stationing	Segment	Length	Material	Notes
135021 FT	0540/0852		FIFTH ST (BORO)	
	0540/0651		FOURTH ST (BORO)	
	0540/0423		THIRD ST (BORO)	
	0540/0409	LEN=0030	018" DIA CIRC CONCR	INSTALLED UNKN
	0540/0205	LEN=0040	018" DIA CIRC CONCR	INSTALLED UNKN
	0540/0193		SECOND ST (BORO)	
	135021 FT		1 0 00 059 0 03 0624+62	
			FIRST ST (SR0879	SEG 0010/0000)
			NC MAIN ST	
	0540/0000		MAIN ST (SR0729	SEG 0500/0425)
			LENGTH(AH 1536 BK 2616)	
	0530/2490	LEN=0030	018" DIA CIRC CONCR	INSTALLED UNKN
			LITTLE ANDERSON CREEK	
			STRUCTURE LENGTH 8 FT	
	0530/2386		BMSID 17/0219/0530/2386	
PENN ST (BORO)	0530/2238			
	0530/2221	LEN=0030	015" DIA CIRC CONCR	INSTALLED UNKN
			SPRING ST (BORO)	
	0530/2021		015" DIA CIRC CONCR	
	0530/1787	LEN=0030	015" DIA CIRC CONCR	INSTALLED UNKN
			CLARK ST (BORO)	
	0530/1573		018" DIA CIRC CONCR	
	0530/1567	LEN=0030	018" DIA CIRC CONCR	INSTALLED UNKN
VINEYS HILL RD (BORO)	0530/1530			
	0530/1083		GRAMPIAN PENN T	
	0530/0900	LEN=0080	018" DIA CIRC CONCR	INSTALLED UNKN
			018" DIA CIRC CONCR	
	0530/0615	LEN=0040	030" DIA CIRC CONCR	INSTALLED UNKN
			030" DIA CIRC CONCR	
	0530/0086	LEN=0045	018" DIA CIRC CONCR	INSTALLED UNKN
132405 FT	132405 FT		1 0 00 062 0 01 1324+59	
			NC F I	
			FIRST ST	
			FRIENDLY ACRES RD	



EXTRACT DATE: 12/18/2023  
PRINT DATE: 12/19/2023

ROADWAY MANAGEMENT SYSTEM  
SLD COUNTY/SR - ANNUAL PRINT

PAGE NUMBER: 152  
COUNTY: CLEARFIELD

DIR: B  
LEFT MUN: PENN T

TOTAL LEN: 45.825 MI.

DIST: 02-2  
RIGHT MUN: PENN T

SR: 219

MCCANN BOTTOM RD  
(T478)

0530/0000

== ==

5 0530/0000 (T486)  
LENGTH(AH 2616 BK 2559)

--- ---

0520/2322 015 "DIA CIRC CONCR

--- ---

0520/1723 LEN=0040 INSTALLED UNKN

--- ---

0520/0870 018 "DIA CIRC CONCR

--- ---

0520/0566 LEN=0045 INSTALLED UNKN

--- ---

0520/0238 015 "DIA CIRC CONCR

--- ---

0520/0036 LEN=0040 INSTALLED UNKN

129846 FT

BMSSEN 17/0219/0520/0000

--- ---

1 0 00062 0 01 1298+77

--- ---

5 0520/0000 KRATZER RUN

--- ---

BMSBG 17/0219/0520/0000

--- ---

0510/2437 LENGTH(AH 2559 BK 2819)

--- ---

0510/2338 015 "DIA CIRC CONCR

--- ---

0510/1795 LEN=0040 INSTALLED UNKN

--- ---

0510/1283 BMSSEN 17/0219/0510/1260

--- ---

1 0 00062 0 01 1283+45

--- ---

0510/1260 KRATZER RUN

--- ---

BMSBG 17/0219/0510/1260

--- ---

0510/0868 015 "DIA CIRC CONCR

--- ---

LEN=0040 INSTALLED UNKN

--- ---

0510/0619 (T464)

--- ---

018 "DIA CIRC METAL

--- ---

LEN=0062 INSTALLED UNKN

--- ---

1 0 00062 0 01 1270+82

--- ---

024"H 84"W CON BOX CUL

--- ---

LEN=0050 INSTALLED UNKN

W HEPBURNIA RD  
(T464)

0510/0619

== ==

5 0510/0000 LENGTH(AH 2819 BK 3458)

--- ---

0500/3001 015 "DIA CIRC CONCR

--- ---

0500/2691 015 "DIA CIRC CONCR

--- ---

0500/2158 LEN=0045 INSTALLED UNKN

--- ---

0500/2034 015 "DIA CIRC CONCR

--- ---

0500/1779 LEN=0040 INSTALLED UNKN

--- ---

036 "DIA CIRC CONCR

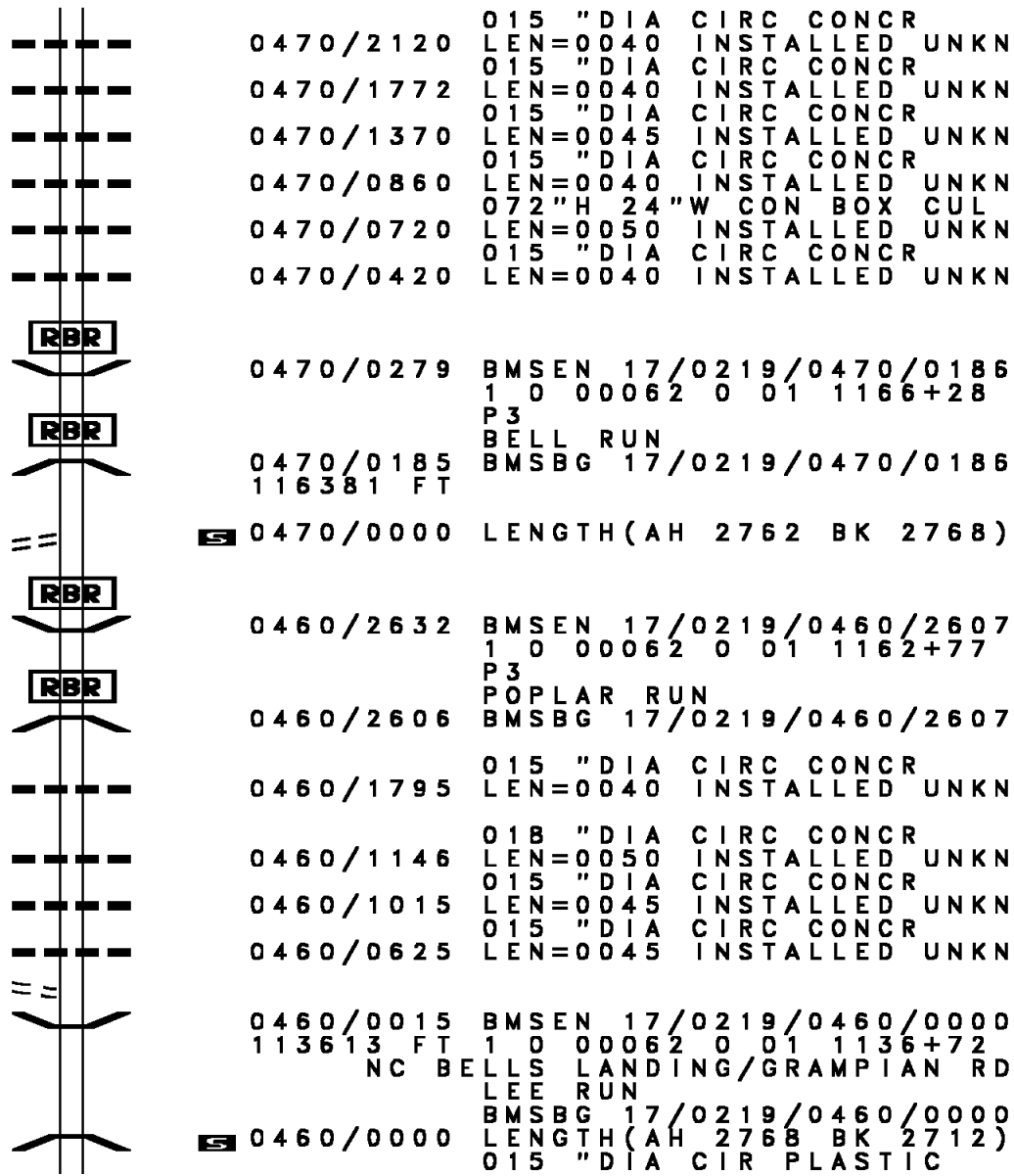
--- ---

0500/1602 LEN=0050 INSTALLED UNKN

DIR: B TOTAL LEN: 45.825 MI. DIST: 02-2 SR: 219  
 LEFT MUN: PENN T RIGHT MUN: PENN T

Stationing	Notes	Material	Quantity
0500/1424	NELLIE'S RD (T976)		
0500/1058	015" DIA	CIRC METAL	
0500/0616	LEN=0061	INSTALLED UNKN	
0500/0407	015" DIA	CIRC CONCR	
123569 FT	LEN=0040	INSTALLED UNKN	
123569 FT	015" DIA	CIRC CONCR	
	LEN=0035	INSTALLED UNKN	
	1 0 00062	0 01 1236+00	
	VILLAGE: HEPBURNIA		
	MCFADDEN RD		
	(T462)		
0500/0000	LENGTH(AH 3458 BK 2912)		
0490/2791	012" DIA	CIRC CONCR	
0490/2616	LEN=0060	INSTALLED UNKN	
0490/2286	012" DIA	CIRC CONCR	
	LEN=0045	INSTALLED UNKN	
	030" DIA	CIRC CONCR	
	LEN=0050	INSTALLED UNKN	
	018" DIA	CIRC METAL	
0490/1640	LEN=0075	INSTALLED 2000	
0490/1400	015" DIA	CIRC CONCR	
0490/1148	LEN=0050	INSTALLED UNKN	
0490/0850	015" DIA	CIRC CONCR	
0490/0647	LEN=0045	INSTALLED UNKN	
0490/0390	015" DIA	CIRC CONCR	
0490/0171	LEN=0040	INSTALLED UNKN	
120657 FT	018" DIA	CIRC CONCR	
120657 FT	LEN=0035	INSTALLED UNKN	
	1 0 00062	0 01 1207+84	
	PENN		
	GREENWOOD T		
0490/0000	LENGTH(AH 2912 BK 1514)		
0480/1116	015" DIA	CIRC CONCR	
0480/0697	LEN=0045	INSTALLED UNKN	
0480/0376	018" DIA	CIRC CONCR	
0480/0009	LEN=0040	INSTALLED UNKN	
119143 FT	015" DIA	CIRC CONCR	
119143 FT	LEN=0045	INSTALLED UNKN	
0480/0000	048"H 48"W	CON BOX CUL	
0470/2577	LEN=0060	INSTALLED UNKN	
	1 0 00062	0 01 1191+81	
	LENGTH(AH 1514 BK 2762)		
	015" DIA	CIRC CONCR	
	LEN=0050	INSTALLED UNKN	

DIR: B TOTAL LEN: 45.825 MI. DIST: 02-2 SR: 219  
LEFT MUN: GREENWOOD T RIGHT MUN: GREENWOOD T



1 0 00062 0 01 1164+60 116381 FT  
BELL RUN RD  
(T461) 0470/0000

LEE RUN RD  
(T460) 0460/0124  
113613 FT

DIR: B TOTAL LEN: 45.825 MI. DIST: 02-2 SR: 219  
 LEFT MUN: GREENWOOD T RIGHT MUN: GREENWOOD T

---	0450/2401	LEN=0050	INSTALLED	UNKN
---	0450/1916	LEN=0045	INSTALLED	UNKN
---	0450/1639	LEN=0030	INSTALLED	UNKN
---	0450/1272	LEN=0050	INSTALLED	UNKN
---	0450/0920	LEN=0045	INSTALLED	UNKN
---	0450/0405	LEN=0060	INSTALLED	UNKN
---	0450/0022	LEN=0062	INSTALLED	UNKN
---	110901 FT	1 0 00062	0 01 1109+60	
---	0450/0000	LENGTH(AH	2712 BK 2716)	
---	0440/2237	LEN=0040	INSTALLED	UNKN
---	0440/2096	LEN=0036	CIRC CONCR	
---	0440/2059	LEN=0045	INSTALLED	UNKN
---	0440/1836	LEN=0039	INSTALLED	UNKN
---	0440/1450	LEN=0062	INSTALLED	UNKN
---	0440/1287	LEN=0050	INSTALLED	UNKN
---	0440/0340	LEN=0045	INSTALLED	UNKN
---	108185 FT	1 0 00062	0 01 1081+72	
---	0440/0000	LENGTH(AH	2716 BK 2602)	
---	0430/2233	LEN=0045	INSTALLED	UNKN
---	0430/1819	LEN=0040	INSTALLED	UNKN
---	0430/1385	LEN=0040	INSTALLED	UNKN
---	0430/0988	LEN=0040	INSTALLED	UNKN
---	0430/0616	LEN=0040	INSTALLED	UNKN
---	0430/0520	LEN=0040	INSTALLED	UNKN

110901 FT

0440/2096

108185 FT

DICKEY LN  
(T442)

NC CU

DIR: B TOTAL LEN: 45.825 MI. DIST: 02-2 SR: 219  
 LEFT MUN: GREENWOOD T RIGHT MUN: GREENWOOD T

1 0 00062 0 01 1056+39 105583 FT  
 CURRY RUN RD  
 (T420) 0430/0000

0430/0075	018 " DIA CIR PLASTIC
105583 FT	LEN=0040 INSTALLED UNKN
5 0430/0000	LENGTH(AH 2602 BK 3222)
0420/3191	018 " DIA CIR PLASTIC
0420/2940	LEN=0040 INSTALLED UNKN
0420/2695	018 " DIA CIR PLASTIC
0420/2570	LEN=0040 INSTALLED UNKN
0420/2290	024 " H 36 " W CON BOX CUL
0420/2265	LEN=0040 INSTALLED UNKN
	018 " DIA CIR PLASTIC
	LEN=0030 INSTALLED UNKN
	015 " DIA CIRC CONCR
	LEN=0040 INSTALLED UNKN
	ZORGER RD
	(T421)

0420/1533	BMSEN 17/0219/0420/1459
	1 0 00062 0 01 1038+91
	P3
	CURRY RUN
0420/1459	BMSBG 17/0219/0420/1459

0420/0349	015 " DIA CIRC CONCR
102361 FT	LEN=0045 INSTALLED UNKN
	1 0 00062 0 01 1024+19
	VILLAGE: CURRY RUN
5 0420/0000	LENGTH(AH 3222 BK 2227)
0410/2227	015 " DIA CIRC CONCR
	LEN=0045 INSTALLED 2000
0410/2040	015 " DIA CIRC CONCR
	LEN=0045 INSTALLED UNKN
0410/1836	024 " DIA CIRC CONCR
	LEN=0045 INSTALLED UNKN
0410/1472	015 " DIA CIRC CONCR
	LEN=0040 INSTALLED UNKN

TATE RD  
 (T456) 0410/1450

0410/1276	018 " DIA CIRC CONCR
	LEN=0045 INSTALLED UNKN
0410/1029	015 " DIA CIRC CONCR
	LEN=0040 INSTALLED UNKN
0410/0342	024 " DIA CIRC CONCR
100134 FT	LEN=0045 INSTALLED UNKN
	1 0 00062 0 01 1001+91
	018 " DIA CIRC CONCR

DIR: B TOTAL LEN: 45.825 MI. DIST: 02-2 SR: 219  
 LEFT MUN: GREENWOOD T RIGHT MUN: GREENWOOD T

Stationing	Segment	Material	Length	Status	
097705 FT	0410/0000	LEN=0050 015 " DIA CIRC CONCR	2227	INSTALLED UNKN	
	0400/1947	LEN=0050 CAMP CORBLY RD	2429	INSTALLED UNKN	
	0400/1567	(T418) 015 " DIA CIRC CONCR			
	0400/1525	LEN=0050 015 " DIA CIRC CONCR		INSTALLED UNKN	
	0400/1073	LEN=0050 015 " DIA CIRC CONCR		INSTALLED UNKN	
	0400/0728	LEN=0040 015 " DIA CIRC CONCR		INSTALLED UNKN	
	0400/0458	LEN=0050		INSTALLED UNKN	
	0400/0072	BMSSEN 17/0219/0400/0000			
	097705 FT	1 0 00062 0 01 0977+61			
		HASLETT RUN			
095472 FT	0400/0000	BMSBG 17/0219/0400/0000 LENTH(AH 2429 BK 2233)			
	0390/1003	015 " DIA CIRC CONCR LEN=0050		INSTALLED UNKN	
	0390/0491	015 " DIA CIRC CONCR LEN=0050		INSTALLED UNKN	
	095472 FT	1 0 00062 0 01 0955+04			
	0390/0000	LENTH(AH 2233 BK 2471) 015 " DIA CIRC CONCR			
	0380/2462	LEN=0050		INSTALLED UNKN	
	093001 FT	0380/1775	024 " DIA CIRC CONCR LEN=0040		INSTALLED UNKN
		0380/1274	015 " DIA CIRC CONCR LEN=0040		INSTALLED UNKN
		0380/0955	015 " DIA CIRC CONCR LEN=0040		INSTALLED UNKN
		0380/0457	015 " DIA CIRC CONCR LEN=0045		INSTALLED UNKN
0380/0048		024 " DIA CIRC CONCR LEN=0045		INSTALLED UNKN	
093001 FT		1 0 00062 0 01 0930+48			
		GREENWOOD BELL T			
0380/0000		LENTH(AH 2471 BK 2787) 015 " DIA CIRC CONCR			
0370/2715		LEN=0040		INSTALLED UNKN	
0370/2600		015 " DIA CIRC CONCR LEN=0040		INSTALLED UNKN	
	015 " DIA CIRC CONCR				

EXTRACT DATE: 12/18/2023  
PRINT DATE: 12/19/2023

ROADWAY MANAGEMENT SYSTEM  
SLD COUNTY/SR - ANNUAL PRINT

PAGE NUMBER: 146  
COUNTY: CLEARFIELD

DIR: B  
LEFT MUN: BELL T

TOTAL LEN: 45.825 MI.

DIST: 02-2  
RIGHT MUN: BELL T

SR: 219

Station	Length	Material	Status
0370/2315	LEN=0040	018 "DIA	INSTALLED UNKN
0370/2150	LEN=0040	036 "DIA	INSTALLED UNKN
0370/1688	LEN=0040	015 "DIA	INSTALLED UNKN
0370/1566	LEN=0053	015 "DIA	INSTALLED UNKN
0370/1179	LEN=0040	015 "DIA	INSTALLED UNKN
0370/0974	LEN=0040	015 "DIA	INSTALLED UNKN
0370/0835	LEN=0045	015 "DIA	INSTALLED UNKN
0370/0659	LEN=0040	015 "DIA	INSTALLED UNKN
0370/0268	LEN=0040	015 "DIA	INSTALLED UNKN
090214 FT	1 0 00062	0 01 0902+92	
5 0370/0000	LENGTH(AH 2787 BK 2806)	NC MA HAFFEY TO CURRY RUN RD	
0360/2753	LEN=0100	018 "DIA	INSTALLED UNKN
0360/2484	LEN=0040	015 "DIA	INSTALLED UNKN
0360/2246	LEN=0040	015 "DIA	INSTALLED UNKN
0360/1436	LEN=0040	018 "DIA	INSTALLED UNKN
JOHNSTON RD (T330)			
0360/1406			
0360/1087	LEN=0040	015 "DIA	INSTALLED UNKN
0360/0747	LEN=0040	015 "DIA	INSTALLED UNKN
0360/0312	LEN=0040	015 "DIA	INSTALLED UNKN
087408 FT	1 0 00062	0 01 0874+36	
5 0360/0000	LENGTH(AH 2806 BK 1924)	BMSBG 17/0219/0360/0000	
		LAUREL RUN	
		NC MA HAFFEY GRAMPIAN RD	
0350/1568	LEN=0040	015 "DIA	INSTALLED UNKN
0350/1362	LEN=0040	015 "DIA	INSTALLED UNKN
0350/0935	LEN=0040	015 "DIA	INSTALLED UNKN

DIR: B TOTAL LEN: 45.825 MI. DIST: 02-2 SR: 219  
 LEFT MUN: BELL T RIGHT MUN: BELL T

085484 FT

083142 FT

080412 FT

0350/0625	LEN=0040	INSTALLED	UNKN
	030 "DIA	CIRC	CONCR
0350/0337	LEN=0038	INSTALLED	UNKN
	018 "DIA	CIRC	CONCR
0350/0210	LEN=0035	INSTALLED	UNKN
085484 FT	1 0 00062	0 01	0855+29
	015 "DIA	CIRC	CONCR
	LEN=0040	INSTALLED	UNKN
5 0350/0000	LENGTH(AH	1924	BK 2342)
	015 "DIA	CIRC	CONCR
0340/1990	LEN=0045	INSTALLED	UNKN
	015 "DIA	CIRC	CONCR
	LEN=0040	INSTALLED	UNKN
	018 "DIA	CIRC	CONCR
0340/0755	LEN=0040	INSTALLED	UNKN
	015 "DIA	CIRC	CONCR
0340/0530	LEN=0045	INSTALLED	UNKN
	015 "DIA	CIRC	CONCR
0340/0370	LEN=0040	INSTALLED	UNKN
083142 FT	1 0 00062	0 01	0832+03
	048 "H	48 "W	CON BOX CUL
	LEN=0050	INSTALLED	2000
5 0340/0000	LENGTH(AH	2342	BK 2730)
	018 "DIA	CIRC	CONCR
0330/2270	LEN=0045	INSTALLED	UNKN
	015 "DIA	CIRC	CONCR
0330/2011	LEN=0045	INSTALLED	UNKN
	015 "DIA	CIRC	CONCR
0330/1815	LEN=0040	INSTALLED	UNKN
	015 "DIA	CIRC	CONCR
0330/1426	LEN=0040	INSTALLED	UNKN
	015 "DIA	CIRC	CONCR
0330/1235	LEN=0040	INSTALLED	UNKN
	015 "DIA	CIRC	CONCR
0330/0805	LEN=0040	INSTALLED	UNKN
	015 "DIA	CIRC	CONCR
0330/0465	LEN=0040	INSTALLED	UNKN
	018 "DIA	CIRC	CONCR
0330/0320	LEN=0040	INSTALLED	UNKN
	036 "DIA	CIR	PLASTIC
0330/0131	LEN=0062	INSTALLED	UNKN
	036 "DIA	CIRC	CONCR
0330/0130	LEN=0035	INSTALLED	UNKN
080412 FT	1 0 00062	0 01	0804+65
	NC MA	HAFFFEY TO	CURRY RUN RD
	BELL	MAHAFFFEY B	
5 0330/0000	LENGTH(AH	2730	BK 1926)



DIR: B TOTAL LEN: 45.825 MI. DIST: 02-2 SR: 219  
 LEFT MUN: MAHAFFEY B RIGHT MUN: MAHAFFEY B

Location	Segment ID	Length	Material	Status	
IRVIN ST (BORO)	0320/1197	0320/1735	015 " DIA LEN=0045	CIRC CONCR INSTALLED UNKN	
	AL (BORO)	0320/0718	0320/1168	018 " DIA LEN=0040	CIRC CONCR INSTALLED UNKN
PINE ST (BORO)		0320/0367	0320/1120	(AAR 527 106E) #TRKS 01 015 " DIA LEN=0040	CIRC CONCR INSTALLED UNKN
		0320/0187	0320/0920	015 " DIA LEN=0040	CIRC CONCR INSTALLED UNKN
REAR AL (BORO)	078486 FT	0320/0917	COLONEL DRAKE HW (SR0036 SEG 0280/2185)		
MAPLE ST (BORO)	0320/0000	0320/0395	015 " DIA LEN=0025	CIRC CONCR INSTALLED UNKN	
	FOX AL (BORO)	0310/2313	0320/0367	LOCUST ST (BORO)	
W SPRUCE ST (BORO)	0310/2132	078486 FT	078486 FT	1 0 00062 0 00 0786+05 015 " DIA LEN=0050	
	075992 FT	0310/0000	0320/0000	LENGTH(AH 1926 BK 2494) 015 " DIA LEN=0040	CIRC CONCR INSTALLED UNKN
0310/2125		0310/1816	0310/2125	015 " DIA LEN=0040	CIRC CONCR INSTALLED UNKN
	0310/1583	0310/1240	015 " DIA LEN=0030	CIRC CONCR INSTALLED UNKN	
0310/1135	0310/0877	0310/1583	MAHAFFEY BELL T		
	0310/0606	0310/1240	018 " DIA LEN=0062	CIR PLASTIC INSTALLED UNKN	
0310/0378	0310/0606	0310/1135	015 " DIA LEN=0040	CIRC CONCR INSTALLED UNKN	
	075992 FT	0310/0877	015 " DIA LEN=0040	CIRC CONCR INSTALLED UNKN	
0310/0000	0310/0606	0310/0606	015 " DIA LEN=0040	CIRC CONCR INSTALLED UNKN	
	0300/1984	0310/0378	015 " DIA LEN=0040	CIRC CONCR INSTALLED UNKN	
		075992 FT	1 0 00062 0 00 0761+48 015 " DIA LEN=0040	CIRC CONCR INSTALLED UNKN	
			LENGTH(AH 2494 BK 2469) 015 " DIA LEN=0045	CIRC CONCR INSTALLED UNKN	
			015 " DIA LEN=0045	CIRC CONCR INSTALLED UNKN	

EXTRACT DATE: 12/18/2023  
 PRINT DATE: 12/19/2023

ROADWAY MANAGEMENT SYSTEM  
 SLD COUNTY/SR - ANNUAL PRINT

PAGE NUMBER: 143  
 COUNTY: CLEARFIELD

DIR: B TOTAL LEN: 45.825 MI.  
 LEFT MUN: BELL T

DIST: 02-2 SR: 219  
 RIGHT MUN: BELL T

BRACKEN RD  
 (T328)

1 0 00062 0 00 0717+16 071602 FT  
 NEWTONBURG RD  
 (SR3009 SEG 0010/0000) 0290/0000

073523 FT

0300/0000

070205 FT

---	0300/1740	LEN=0040	INSTALLED	UNKN
---	0300/1162	LEN=0040	INSTALLED	UNKN
---	0300/0807	LEN=0040	INSTALLED	UNKN
---	0300/0643	LEN=0040	INSTALLED	UNKN
---	0300/0350	LEN=0035	INSTALLED	UNKN
---	0300/0124	LEN=0040	INSTALLED	UNKN
---	073523 FT	1 0 00062	0 00	0736+62
---	0300/0000	LEN=0040	INSTALLED	UNKN
---	0290/1780	LEN=0062	INSTALLED	UNKN
---	0290/1030	LEN=0040	INSTALLED	UNKN
---	0290/0789	LEN=0035	INSTALLED	UNKN
---	0290/0519	LEN=0045	INSTALLED	UNKN
---	0290/0427	LEN=0035	INSTALLED	UNKN
---	071602 FT	071602 FT		
---	0290/0000	LENGTH(AH 1921 BK 1397)		
---	0280/1241	LEN=0050	INSTALLED	UNKN
---	0280/1169	LEN=0040	INSTALLED	UNKN
---	0280/0894	LEN=0045	INSTALLED	UNKN
---	0280/0586	LEN=0045	INSTALLED	UNKN
---	0280/0033	BMS EN 17/0219/0280/0001		
---	070205 FT	1 0 00062	0 00	0703+01
---	0280/0000	WHISKY RUN		
---	0270/2223	BMSBG 17/0219/0280/0001		
---	0270/1890	LENGTH(AH 1397 BK 2647)		
---		LEN=0055	INSTALLED	UNKN
---		LEN=0060	INSTALLED	UNKN

RBR

RBR

1 0 00062 0 00 0676+49 067558 FT  
 COLONEL DRAKE HW  
 (SR0036 SEG 0290/0000) 0270/0000

065244 FT

062525 FT

0270/0910	015 "DIA CIRC CONCR LEN=0065 INSTALLED 2002
0270/0155	BMS EN 17/0219/0270/0111 1 0 00062 0 00 0677+71 BEAR RUN
0270/0111 067558 FT	BMSBG 17/0219/0270/0111
0270/0000	LENGTH(AH 2647 BK 2314) 036 "DIA CIRC CONCR
0260/2147	LEN=0050 INSTALLED 2006 COVERED BRIDGE RD
0260/1815	(T322)
0260/1774	015 "DIA CIRC CONCR LEN=0050 INSTALLED 2006
0260/1574	015 "DIA CIRC CONCR LEN=0060 INSTALLED 2006
0260/1184	015 "DIA CIRC CONCR LEN=0055 INSTALLED UNKN
0260/1180	(AAR 527 1 13P) #TRKS 01
0260/0800	015 "DIA CIRC CONCR LEN=0050 INSTALLED UNKN
0260/0529	015 "DIA CIRC CONCR LEN=0050 INSTALLED 2006
0260/0174 065244 FT	015 "DIA CIRC CONCR LEN=0055 INSTALLED 2006 1 0 00062 0 00 0653+22 VILLAGE: MCGEES MILLS
0260/0000	LENGTH(AH 2314 BK 2719)
0250/2189	015 "DIA CIRC CONCR LEN=0065 INSTALLED 2006
0250/1419	015 "DIA CIRC CONCR LEN=0055 INSTALLED UNKN
0250/0909	015 "DIA CIRC CONCR LEN=0050 INSTALLED 2006
0250/0604	015 "DIA CIRC CONCR LEN=0050 INSTALLED 2006
0250/0292 062525 FT	015 "DIA CIRC CONCR LEN=0060 INSTALLED UNKN 1 0 00062 0 00 0625+39
0250/0000	LENGTH(AH 2719 BK 2348)
0240/2348	015 "DIA CIRC CONCR LEN=0062 INSTALLED 2006
0240/1940	015 "DIA CIRC CONCR LEN=0045 INSTALLED 2006
	024 "DIA CIRC CONCR

DIR: B TOTAL LEN: 45.825 MI. DIST: 02-2 SR: 219  
 LEFT MUN: BELL T RIGHT MUN: BELL T

060177 FT

056775 FT

0240/1703	LEN=0045	INSTALLED	2006
	015 "DIA	CIRC CONCR	
0240/1588	LEN=0050	INSTALLED	2006
	015 "DIA	CIRC CONCR	
0240/1408	LEN=0062	INSTALLED	2006
	036 "DIA	CIRC CONCR	
0240/1190	LEN=0050	INSTALLED	2006
	036 "DIA	CIRC CONCR	
0240/1083	LEN=0050	INSTALLED	2006
	048"H 48"W	CON BOX CUL	
0240/0890	LEN=0045	INSTALLED	UNKN
	015 "DIA	CIRC CONCR	
0240/0291	LEN=0035	INSTALLED	UNKN
	015 "DIA	CIRC CONCR	
0240/0004	LEN=0058	INSTALLED	2006
060177 FT	1 0 00062	0 00 0602+14	
0240/0000	LENGTH(AH 2348 BK 3402)		
	015 "DIA	CIRC CONCR	
0230/3002	LEN=0058	INSTALLED	2006
	048"H 60"W	CON BOX CUL	
0230/2870	LEN=0050	INSTALLED	UNKN
	018 "DIA	CIRC CONCR	
0230/2667	LEN=0054	INSTALLED	UNKN
	015 "DIA	CIRC CONCR	
0230/2428	LEN=0055	INSTALLED	UNKN
	015 "DIA	CIRC CONCR	
0230/2220	LEN=0045	INSTALLED	UNKN
	018 "DIA	CIRC CONCR	
0230/1910	LEN=0045	INSTALLED	2007
	018 "DIA	CIRC CONCR	
0230/1170	LEN=0056	INSTALLED	2007
	015 "DIA	CIRC CONCR	
0230/0460	LEN=0050	INSTALLED	2007
	015 "DIA	CIRC CONCR	
0230/0230	LEN=0054	INSTALLED	2007
056775 FT	1 0 00062	0 00 0568+12	
0230/0000	LENGTH(AH 3402 BK 2780)		
	036"H 48"W	CON BOX CUL	
0220/2464	LEN=0050	INSTALLED	UNKN
	015 "DIA	CIRC CONCR	
0220/1681	LEN=0052	INSTALLED	2007
	015 "DIA	CIRC CONCR	
0220/1521	LEN=0055	INSTALLED	2007
	015 "DIA	CIRC CONCR	
0220/0998	LEN=0055	INSTALLED	2007

DIR: B TOTAL LEN: 45.825 MI. DIST: 02-2 SR: 219  
 LEFT MUN: BELL T RIGHT MUN: BELL T

Stationing	Description	Structure	Material	Length	Notes
053995 FT		0220/0029	015 " DIA CIRC CONCR	LEN=0062	INSTALLED 2007
		053995 FT	1 0 00062 0 00 0540+32		SUSQUEHANNA RD
FIRE TOWER RD (SR3026 SEG 0050/2430)		0220/0000	(T320)	LENGTH(AH 2780 BK 3130)	
		0210/2232	TRIB SUSQUEHANNA RIVER	STRUCTURE LENGTH 10 FT	BMSID 17/0219/0210/2232
		0210/1335	015 " DIA CIRC CONCR	LEN=0054	INSTALLED 2007
		0210/0897	015 " DIA CIRC CONCR	LEN=0062	INSTALLED 2007
050865 FT		050865 FT	1 0 00062 0 00 0508+89		MARTIN RUN
		0210/0000	STRUCTURE LENGTH 11 FT	BMSID 17/0219/0210/0000	LENGTH(AH 3130 BK 1702)
		0200/1263	015 " DIA CIRC CONCR	LEN=0050	INSTALLED 2007
		0200/0761	015 " DIA CIRC CONCR	LEN=0054	INSTALLED 2007
1 0 00062 0 00 0491+91 KEENER RD (T321)		049163 FT			
		0200/0000	LENGTH(AH 1702 BK 1854)		
		0190/1854	012 " DIA CIRC METAL	LEN=0035	INSTALLED UNKN
		0190/1794	048" H 48" W CON BOX CUL	LEN=0050	INSTALLED UNKN
		0190/1279	015 " DIA CIRC CONCR	LEN=0048	INSTALLED 2007
		0190/0951	018 " DIA CIRC CONCR	LEN=0040	INSTALLED UNKN
		0190/0229	015 " DIA CIRC CONCR	LEN=0040	INSTALLED UNKN
047309 FT		047309 FT	1 0 00062 0 00 0472+51		NC MA IN ST
		0190/0000	BELL BURNSIDE T	LENGTH(AH 1854 BK 2662)	
		0180/2592	015 " DIA CIRC CONCR	LEN=0035	INSTALLED UNKN
		0180/2325	015 " DIA CIRC CONCR	LEN=0045	INSTALLED 2007

DIR: B TOTAL LEN: 45.825 MI. DIST: 02-2 SR: 219  
 LEFT MUN: BURNSIDE T RIGHT MUN: BURNSIDE T

SR 0286 SH  
 (SR0286 SEG 0020/2998)  
 FOR SR 0219 AND 0286  
 (CONN)

044647 FT  
 0180/0000  
 0170/2049

042439 FT

039698 FT

0180/1667	015 " DIA	CIRC CONCR
	LEN=0040	INSTALLED 2007
0180/1376	015 " DIA	CIRC CONCR
	LEN=0040	INSTALLED 2007
0180/1144	015 " DIA	CIRC CONCR
	LEN=0040	INSTALLED 2007
0180/0468	015 " DIA	CIRC CONCR
	LEN=0040	INSTALLED 2007
0180/0142	015 " DIA	CIRC CONCR
	LEN=0040	INSTALLED UNKN
044647 FT	1 0 00062	0 00 0445+96
	NC BURNSIDE	MCGEE HWY
0180/0000	LENGTH(AH	2662 BK 2208)
0170/1958	036 " DIA	CIRC CONCR
	LEN=0050	INSTALLED UNKN
0170/1890	018 " DIA	CIRC CONCR
	LEN=0040	INSTALLED UNKN
0170/0070	BMS EN 17/0219/0170/0000	
042439 FT	1 0 00062	0 00 0424+20
	CUSH CREEK	
0170/0000	BMSBG 17/0219/0170/0000	
	LENGTH(AH	2208 BK 2741)
0160/2296	(AAR 527117S)#TRKS	01
	024 " DIA	CIRC CONCR
0160/2060	LEN=0060	INSTALLED UNKN
	015 " DIA	CIRC CONCR
0160/1650	LEN=0035	INSTALLED UNKN
0160/0583	018 " DIA	CIRC CONCR
	LEN=0035	INSTALLED UNKN
	018 " DIA	CIRC CONCR
	LEN=0040	INSTALLED UNKN
	BURNSIDE	
	BURNSIDE	
0160/0161	BURNSIDE	
039698 FT	BURNSIDE	
	1 0 00062	0 00 0396+49
0160/0000	LENGTH(AH	2741 BK 2220)
0150/1689	BMS EN 17/0219/0150/1563	
	1 0 00062	0 00 0389+95
	W BR SUSQUEHANNA RIVER	
0150/1563	BMSBG 17/0219/0150/1563	
	018 " DIA	CIRC CONCR

EXTRACT DATE: 12/18/2023  
PRINT DATE: 12/19/2023

ROADWAY MANAGEMENT SYSTEM  
SLD COUNTY/SR - ANNUAL PRINT

PAGE NUMBER: 138  
COUNTY: CLEARFIELD

DIR: B TOTAL LEN: 45.825 MI.  
LEFT MUN: BURNSIDE B

DIST: 02-2 SR: 219  
RIGHT MUN: BURNSIDE B

Station	Length	Description
0150/1215	LEN=0035	INSTALLED UNKN
0150/0840	LEN=0040	015 "DIA CIRC CONCR INSTALLED UNKN
0150/0493		8TH ST (BORO)
0150/0473	LEN=0035	015 "DIA CAST IRON INSTALLED UNKN
037478 FT	1 0 00062 0 00 0374+48	
0150/0000	LENGTH(AH 2220 BK 1709)	7TH ST (BORO)
0140/1666		BYERS RD (SR3016 SEG 0010/0000)
0140/1227	018 "DIA CIRC CONCR	
0140/1177	LEN=0035	INSTALLED UNKN
0140/1124	BMSSEN 17/0219/0140/0999	
0140/0999	1 0 00062 0 00 0367+48	W BR SUSQUEHANNA RIVER
0140/0932	BMSBG 17/0219/0140/0999	
0140/0861		E RIVER RD (BORO)
0140/0737	024 "DIA CAST IRON	
0140/0465	LEN=0035	INSTALLED UNKN
0140/0382	(AAR 527123V) #TRKS 01	1ST ST (BORO)
035769 FT	1 0 00062 0 00 0357+50	
0140/0000	LENGTH(AH 1709 BK 2479)	2ND ST (BORO)
0130/2105		3RD ST (BORO)
0130/1713		4TH ST (BORO)
0130/1544	015 "DIA CIRC METAL	
0130/1497	LEN=0050	INSTALLED UNKN
0130/1170	5TH ST (BORO)	
0130/1092	(AAR 527127X) #TRKS 01	
0130/1083	018 "DIA CIRC CONCR	
0130/0976	LEN=0035	INSTALLED UNKN
0130/0970	BMSSEN 17/0219/0130/0976	
	1 0 00062 0 00 0342+35	W BR SUSQUEHANNA RIVER
	BMSBG 17/0219/0130/0976	
	018 "DIA CIRC CONCR	
	LEN=0035	INSTALLED UNKN

1 ST AV

DIR: B TOTAL LEN: 45.825 MI. DIST: 02-2 SR: 219  
 LEFT MUN: BURNSIDE B RIGHT MUN: BURNSIDE B

(BORO)

0130/0919

==

3RD AV  
(BORO)

0130/0188  
033290 FT

==

0130/0700 2ND AV  
(BORO)

033290 FT 1 0 00062 0 00 0332+55  
NC MA IN ST

0130/0000 LENGTH(AH 2479 BK 2277)

---

0120/1300 018 "DIA CIRC CONCR  
LEN=0045 INSTALLED UNKN

---

0120/0913 015 "DIA CIRC CONCR  
LEN=0050 INSTALLED UNKN

---

0120/0509 015 "DIA CIRC CONCR  
LEN=0045 INSTALLED UNKN

---

031013 FT

0120/0100 015 "DIA CIRC CONCR  
LEN=0045 INSTALLED UNKN

==

0120/0000 LENGTH(AH 2277 BK 2607)  
0110/2189 BMS EN 17/0219/0110/2166  
1 0 00062 0 00 0283+76

==

0110/2166 BMS BG 17/0219/0110/2166  
015 "DIA CIRC CONCR

---

0110/2015 015 "DIA CIRC CONCR  
LEN=0040 INSTALLED UNKN

---

0110/1660 015 "DIA CIRC CONCR  
LEN=0040 INSTALLED UNKN

---

0110/1156 018 "DIA CIRC CONCR  
LEN=0040 INSTALLED UNKN

---

0110/1010 018 "DIA CIRC CONCR  
LEN=0040 INSTALLED UNKN

---

0110/0840 015 "DIA CIRC CONCR  
LEN=0040 INSTALLED UNKN

---

028406 FT

0110/0130 018 "DIA CIRC CONCR  
LEN=0040 INSTALLED UNKN

---

0110/0000 LENGTH(AH 2607 BK 3394)  
018 "DIA CIRC CONCR

KANTZ HILL RD  
(T315)

0100/3260

==

0100/3352 018 "DIA CIRC CONCR  
LEN=0040 INSTALLED 2000

---

0100/2474 015 "DIA CIRC CONCR  
LEN=0035 INSTALLED UNKN



DIR: B TOTAL LEN: 45.825 MI. DIST: 02-2 SR: 219  
 LEFT MUN: BURNSIDE T RIGHT MUN: BURNSIDE T

025012 FT

021810 FT

0100/2272	015 " DIA	CIRC CONCR
	LEN=0045	INSTALLED UNKN
0100/2092	018"H 18"	W ELLIP CONC
	LEN=0040	INSTALLED UNKN
0100/1508	048"H 48"	W CON BOX CUL
	LEN=0040	INSTALLED UNKN
0100/1350	015 " DIA	CIRC CONCR
	LEN=0045	INSTALLED UNKN
0100/1031	SOLLEY RD (T3336)	
	015 " DIA	CIRC CONCR
	LEN=0050	INSTALLED UNKN
0100/0630	015 " DIA	CIRC CONCR
	LEN=0050	INSTALLED UNKN
0100/0120	015 " DIA	CIRC CONCR
	LEN=0065	INSTALLED UNKN
025012 FT	1 0 00062	0 00 0249+70
	NC PAATCHINVILLE TO BURNSI RD	
0100/0000	LENGTH(AH 3394 BK 3202)	
	015 " DIA	CIRC CONCR
	LEN=0040	INSTALLED UNKN
0090/1991	015 " DIA	CIRC CONCR
	LEN=0040	INSTALLED UNKN
0090/1687	015 " DIA	CIRC CONCR
	LEN=0040	INSTALLED UNKN
0090/1255	015 " DIA	CIRC CONCR
	LEN=0040	INSTALLED UNKN
0090/1021	015 " DIA	CIRC CONCR
	LEN=0045	INSTALLED UNKN
0090/0765	015 " DIA	CIRC CONCR
	LEN=0040	INSTALLED UNKN
0090/0425	015 " DIA	CIRC CONCR
	LEN=0040	INSTALLED UNKN
0090/0391	HARMONY RD (SR3014 SEG 0010/0000)	
0090/0025	BMSSEN 17/0219/0090/0000	
021810 FT	1 0 00062	0 00 0217+74
	PATCHING RUN	
0090/0000	BMSBG 17/0219/0090/0000	
	LENGTH(AH 3202 BK 3156)	
	015 " DIA	CIRC CONCR
	LEN=0043	INSTALLED UNKN
0080/2712	015 " DIA	CIRC CONCR
	LEN=0040	INSTALLED UNKN
0080/2025	015 " DIA	CIRC CONCR
	LEN=0040	INSTALLED UNKN
0080/1043	BMSSEN 17/0219/0080/0985	

Stationing	Structure	Material	Length	Notes
018654 FT	BEAVER RUN	CIRC CONC	0080/0985	1 0 00062 0 00 0186+30
	BMSBG 17/0219/0080/0985			
		CIRC CONC	0080/0200	015 " DIA
	018654 FT	INSTALLED UNKN		LEN=0040
		CIRC CONC	0080/0000	1 0 00062 0 00 0186+30
		INSTALLED UNKN		VILLAGE: PATCHINVILLE
		CIRC CONC	0070/3516	RAGER RD
		INSTALLED UNKN		(T333)
		CIRC CONC	0070/2989	LENGTH(AH 3156 BK 3537)
		INSTALLED UNKN		015 " DIA
		CIRC CONC	0070/2537	LEN=0035
		INSTALLED UNKN		015 " DIA
		CIRC CONC	0070/2100	LEN=0035
		INSTALLED UNKN		015 " DIA
		CIRC CONC	0070/1640	LEN=0040
		INSTALLED UNKN		018 " DIA
		CIRC CONC	0070/1380	LEN=0040
		INSTALLED UNKN		015 " DIA
		CIRC CONC	0070/1170	LEN=0040
		INSTALLED UNKN		018 " DIA
		CIRC CONC	0070/0880	LEN=0040
		INSTALLED UNKN		018 " DIA
		CIRC CONC	0070/0235	LEN=0040
		INSTALLED UNKN		1 0 00062 0 00 0150+93
		CIRC CONC	0070/0000	015 " DIA
		INSTALLED UNKN		LEN=0035
		CIRC CONC	0060/1836	NC PA TCHIN HWY
		INSTALLED UNKN		LENGTH(AH 3537 BK 2151)
		CIRC CONC	0060/1495	015 " DIA
		INSTALLED UNKN		LEN=0035
		CIRC CONC	0060/0739	018 " DIA
		INSTALLED UNKN		LEN=0035
		CIRC CONC	0060/0597	015 " DIA
		INSTALLED UNKN		LEN=0035
		CIRC CONC	0060/0520	015 " DIA
		INSTALLED UNKN		LEN=0035
		METAL	012966 FT	1 0 00062 0 00 0129+47
				048 " DIA

BRAGGERS CLUB RD  
(T303)

0060/0384  
012966 FT

EXTRACT DATE: 12/18/2023  
PRINT DATE: 12/19/2023

ROADWAY MANAGEMENT SYSTEM  
SLD COUNTY/SR - ANNUAL PRINT

PAGE NUMBER: 134  
COUNTY: CLEARFIELD

DIR: B TOTAL LEN: 45.825 MI.  
LEFT MUN: BURNSIDE T

DIST: 02-2 SR: 219  
RIGHT MUN: BURNSIDE T

010184 FT

007440 FT

---	---	5	0060/0000	LEN=0050	INSTALLED	UNKN
---	---			LENGTH(AH 2151 BK 2782)		
---	---		0050/2430	015 "DIA	CIRC	CONCR
---	---			LEN=0035	INSTALLED	UNKN
---	---		0050/2300	015 "DIA	CIRC	CONCR
---	---			LEN=0035	INSTALLED	UNKN
---	---		0050/2070	015 "DIA	CIRC	CONCR
---	---			LEN=0040	INSTALLED	UNKN
---	---		0050/1620	036 "DIA	CIRC	CONCR
---	---			LEN=0060	INSTALLED	UNKN
---	---		0050/1460	036 "DIA	CIRC	CONCR
---	---			LEN=0040	INSTALLED	UNKN
---	---		0050/1210	015 "DIA	CIRC	CONCR
---	---			LEN=0040	INSTALLED	UNKN
---	---		0050/0523	024 "DIA	CIRC	CONCR
---	---			LEN=0040	INSTALLED	UNKN
---	---		0050/0245	015 "DIA	CIRC	CONCR
---	---			LEN=0040	INSTALLED	UNKN
---	---		010184 FT	1 0 00062	0 00	0101+79
---	---	5	0050/0000	LENGTH(AH 2782 BK 2744)		
---	---			015 "DIA	CIRC	CONCR
---	---		0040/2332	LEN=0045	INSTALLED	UNKN
---	---			018 "DIA	CIRC	CONCR
---	---		0040/2060	LEN=0050	INSTALLED	UNKN
---	---			015 "DIA	CIRC	CONCR
---	---		0040/1570	LEN=0040	INSTALLED	UNKN
---	---			015 "DIA	CIRC	CONCR
---	---		0040/1244	LEN=0035	INSTALLED	UNKN
---	---			015 "DIA	CIRC	CONCR
---	---		0040/0785	LEN=0050	INSTALLED	UNKN
---	---			024 "DIA	CIRC	CONCR
---	---		0040/0415	LEN=0040	INSTALLED	UNKN
---	---			024 "DIA	CIRC	CONCR
---	---		0040/0190	LEN=0045	INSTALLED	UNKN
---	---		007440 FT	1 0 00062	0 00	0074+07
---	---	5	0040/0000	LENGTH(AH 2744 BK 2608)		
---	---			015 "DIA	CIRC	CONCR
---	---		0030/2600	LEN=0035	INSTALLED	UNKN
---	---			015 "DIA	CIRC	CONCR
---	---		0030/2230	LEN=0035	INSTALLED	UNKN
---	---			015 "DIA	CIRC	CONCR
---	---		0030/1977	LEN=0040	INSTALLED	UNKN
---	---			015 "DIA	CIRC	CONCR
---	---		0030/1730	LEN=0035	INSTALLED	UNKN
---	---			015 "DIA	CIRC	CONCR
---	---		0030/1580	LEN=0040	INSTALLED	UNKN
---	---			015 "DIA	CIRC	CONCR
---	---		0030/1240	LEN=0040	INSTALLED	UNKN
---	---			015 "DIA	CIRC	CONCR

DIR: B TOTAL LEN: 45.825 MI. DIST: 02-2 SR: 219  
 LEFT MUN: BURNSIDE T RIGHT MUN: BURNSIDE T

Stationing	Description	Length	Material	Status
0030/0950	015" DIA CIRC CONCR	0051	INSTALLED	UNKN
0030/0650	015" DIA CIRC CONCR	0035	INSTALLED	UNKN
004832 FT	1 0 00062 0 00 0048+15			
	036"H 36"W CON BOX CUL			
	LEN=0040 INSTALLED UNKN			
5 0030/0000	LENGTH(AH 2608 BK 2108)			
	SYLVIS RD			
	(SR3004 SEG 0030/0000)			
	015" DIA CIRC CONCR			
0020/1730	015" DIA CIRC CONCR	0050	INSTALLED	UNKN
0020/1425	015" DIA CIRC CONCR	0040	INSTALLED	UNKN
0020/1118	024" DIA CIRC CONCR	0050	INSTALLED	UNKN
	BUTTERBAUGH RD			
STIFFLERTOWN RD (SR3004 SEG 0020/2592)	0020/0765			
	0020/0765 (T300)			
	0020/0742 BMS EN 17/0219/0020/0725			
	1 0 00062 0 00 0034+35			
	KINGS RUN			
	0020/0725 BMSBG 17/0219/0020/0725			
	015" DIA CIRC CONCR			
0020/0500	015" DIA CIRC CONCR	0040	INSTALLED	UNKN
0020/0304	015" DIA CIRC CONCR	0040	INSTALLED	UNKN
	015" DIA CIRC CONCR			
0020/0100	015" DIA CIRC CONCR	0035	INSTALLED	UNKN
002724 FT	1 0 00062 0 00 0027+06			
5 0020/0000	LENGTH(AH 2108 BK 2724)			
	015" DIA CIRC CONCR			
0010/2447	018" DIA CIRC CONCR	0040	INSTALLED	UNKN
0010/2178	018" DIA CIRC CONCR	0040	INSTALLED	UNKN
0010/1845	018" DIA CIRC CONCR	0045	INSTALLED	UNKN
0010/1363	015" DIA CIRC CONCR	0040	INSTALLED	UNKN
0010/0883	018" DIA CIRC METAL	0040	INSTALLED	UNKN
	018" DIA CIRC CONCR			
0010/0481	018" DIA CIRC CONCR	0035	INSTALLED	UNKN
000000 FT	1 0 00062 0 00 0000+00			
	VILLAGE: STIFFLERTOWN			
	NC CHERRY TREE TO PATCHIN RD			
	INTER-BK MAIN ST			
	(SR0219 SEG 0020/2248)			
	MFC BEGIN = B			
	BK-INDIANA (32)			
5 0010/0000	LENGTH(AH 2724 BK 0000)			

DIR: B TOTAL LEN: 38.909 MI. DIST: 02-2 SR: 153  
 LEFT MUN: HUSTON T RIGHT MUN: HUSTON T

Stationing	Description	Stationing	Material	Quantity
205441 FT		205316 FT	AH-ELK	(24)
		INTER-AHD	SR 0153 SH	
		0740/1232	(SR0153 SEG 0010/0000)	
		0740/0927	018 " DIA CIRC CONCR	
		0740/0615	LEN=0064 INSTALLED 1997	
			018 " DIA CIRC CONCR	
			LEN=0072 INSTALLED 1997	
204209 FT	BOONE MOUNTAIN RD	204084 FT		
FIRE TOWER RD	(T315)	0740/0000	LENGTH(AH 1232 BK 1699)	
(T323)		0730/1665	024 " DIA CIRC CONCR	
			LEN=0080 INSTALLED 1997	
		0730/0927	018 " DIA CIRC METAL	
			LEN=0078 INSTALLED 1997	
		0730/0677	018 " DIA CIRC METAL	
			LEN=0106 INSTALLED 1997	
		0730/0427	024 " DIA CIRC METAL	
			LEN=0114 INSTALLED 1997	
		0730/0177	024 " DIA CIRC METAL	
			LEN=0060 INSTALLED 1997	
202510 FT		202385 FT	2 0 1704 1 0 00 1109+92	
		0730/0000	LENGTH(AH 1699 BK 2522)	
		0720/2417	018 " DIA CIRC CONCR	
			LEN=0084 INSTALLED 1997	
		0720/2167	018 " DIA CIRC CONCR	
			LEN=0060 INSTALLED 1997	
		0720/1917	036 " DIA CIRC METAL	
			LEN=0106 INSTALLED 1997	
		0720/1603	024 " DIA CIRC METAL	
			LEN=0060 INSTALLED 1997	
		0720/1387	018 " DIA CIRC CONCR	
			LEN=0060 INSTALLED 1997	
		0720/1132	018 " DIA CIRC CONCR	
			LEN=0060 INSTALLED 1997	
		0720/0983	024 " DIA CIRC CONCR	
			LEN=0064 INSTALLED 1997	
			018 " DIA CIRC CONCR	

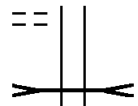
DIR: B TOTAL LEN: 38.909 MI. DIST: 02-2 SR: 153  
 LEFT MUN: HUSTON T RIGHT MUN: HUSTON T

	0720/0692	LEN=0064	INSTALLED	1997
		024 "DIA	CIRC METAL	
	0720/0467	LEN=0087	INSTALLED	1997
		018 "DIA	CIRC METAL	
	0720/0167	LEN=0120	INSTALLED	1997
199988 FT	199863 FT	2 0 1704 1	0 00 1084+70	
	5 0720/0000	LENGTH(AH	2522 BK 2504)	
		018 "DIA	CIRC METAL	
	0710/2356	LEN=0144	INSTALLED	1997
		024 "DIA	CIRC METAL	
	0710/2006	LEN=0058	INSTALLED	1997
		018 "DIA	CIRC CONCR	
	0710/1792	LEN=0060	INSTALLED	1997
		018 "DIA	CIRC CONCR	
	0710/1525	LEN=0060	INSTALLED	1997
		024 "DIA	CIRC CONCR	
	0710/1156	LEN=0064	INSTALLED	1997
		024 "DIA	CIRC METAL	
	0710/0856	LEN=0114	INSTALLED	1997
		024 "DIA	CIRC METAL	
	0710/0656	LEN=0120	INSTALLED	1997
		024 "DIA	CIRC METAL	
	0710/0356	LEN=0058	INSTALLED	1997
		018 "DIA	CIRC METAL	
	0710/0127	LEN=0078	INSTALLED	1997
197484 FT	197359 FT	2 0 1704 1	0 00 1060+28	
	5 0710/0000	LENGTH(AH	2504 BK 2541)	
		018 "DIA	CIRC CONCR	
	0700/2347	LEN=0060	INSTALLED	1997
		024 "DIA	CIRC CONCR	
	0700/2097	LEN=0060	INSTALLED	1997
		018 "DIA	CIRC CONCR	
	0700/1847	LEN=0060	INSTALLED	1997
		024 "DIA	CIRC CONCR	
	0700/1597	LEN=0045	INSTALLED	1997
		024 "DIA	CIRC CONCR	
	0700/1297	LEN=0092	INSTALLED	1997
		018 "DIA	CIRC CONCR	
	0700/1047	LEN=0072	INSTALLED	1997
		018 "DIA	CIRC METAL	
	0700/0797	LEN=0084	INSTALLED	1997
		018 "DIA	CIRC CONCR	
	0700/0540	LEN=0040	INSTALLED	1997
		018 "DIA	CIRC CONCR	
	0700/0297	LEN=0084	INSTALLED	1997
		018 "DIA	CIRC CONCR	
	0700/0049	LEN=0035	INSTALLED	1997
194943 FT	194818 FT	2 0 1704 1	0 00 1034+66	
	5 0700/0000	LENGTH(AH	2541 BK 2479)	

DIR: B TOTAL LEN: 38.909 MI. DIST: 02-2 SR: 153  
 LEFT MUN: HUSTON T RIGHT MUN: HUSTON T

(T140)

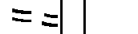
0690/2129



STRUCTURE	LENGTH	23 FT
0690/1558	BMSID 17/0153/0690/1558	
0690/1145	018 " DIA CIRC CONCR	
	LEN=0042 INSTALLED 1997	
0690/0670	024 " DIA CIRC CONCR	
	LEN=0048 INSTALLED 1997	
0690/0405	036 " DIA CIRC CONCR	
	LEN=0040 INSTALLED 1997	
192464 FT	192339 FT	2 0 1704 1 0 00 1010+39
	5 0690/0000	LENGTH(AH 2479 BK 2488)
	024 " DIA CIRC CONCR	
	LEN=0068 INSTALLED 1997	

RODGERS LN  
(T140)

0680/2229



0680/2063	018 " DIA CIRC CONCR	
	LEN=0050 INSTALLED 1997	
0680/1792	018 " DIA CIRC CONCR	
	LEN=0048 INSTALLED 1997	
0680/1577	036 " DIA CIRC CONCR	
	LEN=0050 INSTALLED 1997	
0680/1177	018 " DIA CIRC CONCR	
	LEN=0560 INSTALLED 1997	
0680/0877	018 " DIA CIRC CONCR	
	LEN=0056 INSTALLED 1997	
0680/0575	018 " DIA CIRC CONCR	
	LEN=0056 INSTALLED 1997	
0680/0277	036 " DIA CIRC CONCR	
	LEN=0050 INSTALLED UNKN	
0680/0010	036 " DIA CIRC CONCR	
	LEN=0050 INSTALLED UNKN	
189976 FT	189851 FT	2 0 1704 1 0 00 0985+51
	5 0680/0000	LENGTH(AH 2488 BK 2486)
	018 " DIA CIRC CONCR	
	LEN=0045 INSTALLED 1997	
0670/1960	018 " DIA CIRC CONCR	
	LEN=0050 INSTALLED 1997	
0670/1660	036 " DIA CIRC METAL	
	LEN=0052 INSTALLED 1997	
0670/1240	018 " DIA CIRC CONCR	
	LEN=0052 INSTALLED 1997	
0670/0835	018 " DIA CIRC CONCR	
	LEN=0052 INSTALLED 1997	
0670/0449	018 " DIA CIRC CONCR	
	LEN=0052 INSTALLED 1997	
0670/0144	018 " DIA CIRC CONCR	
	LEN=0052 INSTALLED 1997	
187490 FT	187365 FT	2 0 1704 1 0 00 0959+95
	5 0670/0000	LENGTH(AH 2486 BK 2672)
	018 " DIA CIRC CONCR	
	LEN=0045 INSTALLED 2001	

DIR: B TOTAL LEN: 38.909 MI. DIST: 02-2 SR: 153  
 LEFT MUN: HUSTON T RIGHT MUN: HUSTON T

184818 FT

0660/2234 018 " DIA CIRC CONCR  
 LEN=0052 INSTALLED 1997  
 0660/2123 036 " DIA CIRC CONCR  
 LEN=0052 INSTALLED 1997  
 0660/1643 018 " DIA CIRC CONCR  
 LEN=0056 INSTALLED 1997  
 0660/1369 018 " DIA CIRC CONCR  
 LEN=0056 INSTALLED 1997  
 0660/1062 018 " DIA CIRC CONCR  
 LEN=0056 INSTALLED 1997  
 0660/0635 018 " DIA CIRC CONCR  
 LEN=0052 INSTALLED 1997

184693 FT 2 0 17041 0 00 0933+45  
 MOUNTAIN PLEASANT RD  
 (T522)

5 0660/0000 LENGTH(AH 2672 BK 2381)  
 0650/2354 BMSSEN 17/0153/0650/2322  
 2 0 17041 0 00 0932+81

0650/2322 WILSON RUN  
 BMSBG 17/0153/0650/2322  
 0650/2154 018 " DIA CIRC CONCR  
 LEN=0056 INSTALLED 1997  
 0650/1827 018 " DIA CIRC CONCR  
 LEN=0052 INSTALLED 1997  
 0650/1645 018 " DIA CIRC CONCR  
 LEN=0056 INSTALLED 1997  
 0650/1352 018 " DIA CIRC CONCR  
 LEN=0052 INSTALLED 1997  
 0650/1245 018 " DIA CIRC CONCR  
 LEN=0052 INSTALLED 1997  
 0650/0959 018 " DIA CIRC CONCR  
 LEN=0040 INSTALLED 1997

182437 FT

0650/0205 048 " DIA CIRC CONCR  
 LEN=0045 INSTALLED 1997  
 182312 FT 2 0 17041 0 00 0909+90

5 0650/0000 LENGTH(AH 2381 BK 1957)  
 0640/1841 018 " DIA CIRC CONCR  
 LEN=0044 INSTALLED 1997

0640/1470 018 " DIA CIRC CONCR  
 LEN=0039 INSTALLED 1997  
 0640/1028 018 " DIA CIRC CONCR  
 LEN=0054 INSTALLED 1997

EDDIE'S RD  
 (T139)

0640/1020

0640/0731 018 " DIA CIRC CONCR  
 LEN=0044 INSTALLED UNKN



DIR: B TOTAL LEN: 38.909 MI. DIST: 02-2 SR: 153  
 LEFT MUN: HUSTON T RIGHT MUN: HUSTON T

EDDIE'S RD  
 (T139)

0640/0032  
 180480 FT

MELODY LN  
 (T867)

0630/1139

GEORGINO LN  
 (T819)

0630/0584

2 0 17041 0 00 0858+19 177295 FT  
 TANNERY DR  
 (T521)

0630/0000

0640/0181	036 " DIA	CIRC CONC	LEN=0052	INSTALLED	1997
180355 FT	2 0 17041	0 00 0890+04	VILLAGE: HOOVERSTOWN		
0640/0000	LENGTH(AH 1957 BK 3185)		018 " DIA CIRC CONC		
0630/3045	018 " DIA	CIRC CONC	LEN=0049	INSTALLED	1997
0630/2050	024 " DIA	CIRC CONC	LEN=0060	INSTALLED	1997
0630/1592	018 " DIA	CIRC METAL	LEN=0040	INSTALLED	1997
0630/1473	015 " DIA	CIRC CONC	LEN=0190	INSTALLED	UNKN
	NC HO OVERTOWN RD		BENNETTS VALLEY HW		
0630/1383	(SR0255 SEG 0250/2182)		018 " DIA CIRC CONC		
0630/1300	018 " DIA	CIRC CONC	LEN=0035	INSTALLED	UNKN
0630/1000	018 " DIA	CIRC CONC	LEN=0075	INSTALLED	UNKN
0630/0858	BMSSEN 17/0153/0630/0771	2 0 17041 0 00 0865+91			
0630/0771	BENNETT BRANCH		BMSBG 17/0153/0630/0771		
0630/0584	HORSESHOE DR		(T815)		
0630/0557	018 " DIA	CIRC CONC	LEN=0040	INSTALLED	1994
177170 FT	LENGTH(AH 3185 BK 2285)				
0630/0000	018 " DIA	CIRC CONC	LEN=0048	INSTALLED	1994
0620/2266	HORSESHOE DR		(T815)		
0620/2259	018 " DIA	CIRC CONC	LEN=0056	INSTALLED	2014
0620/1718	(AAR 5282 35X) #TRKS 01		018 " DIA CIRC CONC		
0620/1715	018 " DIA	CIRC CONC	LEN=0030	INSTALLED	1994
0620/1380	018 " DIA	CIRC CONC	LEN=0062	INSTALLED	1994
0620/1216	015 " DIA	CIRC CONC	LEN=0062	INSTALLED	1994

EXTRACT DATE: 12/18/2023  
PRINT DATE: 12/19/2023

ROADWAY MANAGEMENT SYSTEM  
SLD COUNTY/SR - ANNUAL PRINT

PAGE NUMBER: 127  
COUNTY: CLEARFIELD

DIR: B TOTAL LEN: 38.909 MI.  
LEFT MUN: HUSTON T

DIST: 02-2 SR: 153  
RIGHT MUN: HUSTON T

175010 FT

172699 FT

170087 FT

0620/0955	LEN=0030	015 "DIA	CIRC CONCR	INSTALLED	1994
0620/0613	LEN=0030	015 "DIA	CIRC CONCR	INSTALLED	1994
0620/0291	LEN=0030	015 "DIA	CIRC CONCR	INSTALLED	1994
174885 FT	2 0 17041	0 00	0834+86		
	VILLAGE: PENFIELD				
0620/0000	LENGTH(AH	2285	BK 2311)		
0610/2308	LEN=0022	015 "DIA	CIRC CONCR	INSTALLED	1994
0610/2060	LEN=0040	015 "DIA	CIRC CONCR	INSTALLED	UNKN
0610/1544	LEN=0075	036 "DIA	CIRC CONCR	INSTALLED	UNKN
0610/1384	LADY JANE	MINE RD			
	(TWP )				
0610/1258	060"H 72"W	CONCR	ARCH	INSTALLED	UNKN
0610/0815	LEN=0045	015 "DIA	CIRC METAL	INSTALLED	UNKN
0610/0450	LEN=0045	036 "DIA	CIRC CONCR	INSTALLED	UNKN
0610/0245	LEN=0060	024 "DIA	CIRC CONCR	INSTALLED	UNKN
172574 FT	2 0 17041	0 00	0812+30		
0610/0000	LENGTH(AH	2311	BK 2612)		
0600/2400	LEN=0045	015 "DIA	CIRC CONCR	INSTALLED	UNKN
0600/1997	LEN=0045	015 "DIA	CIRC CONCR	INSTALLED	UNKN
0600/1643	LEN=0045	015 "DIA	CIRC CONCR	INSTALLED	UNKN
0600/0975	LEN=0050	015 "DIA	CIRC CONCR	INSTALLED	UNKN
0600/0655	LEN=0045	015 "DIA	CIRC CONCR	INSTALLED	UNKN
0600/0075	LEN=0050	015 "DIA	CIRC CONCR	INSTALLED	UNKN
169962 FT	2 0 17041	0 00	0786+05		
0600/0000	LENGTH(AH	2612	BK 2593)		
0590/2540	LEN=0060	015 "DIA	CIRC CONCR	INSTALLED	UNKN
0590/2308	LEN=0050	015 "DIA	CIRC CONCR	INSTALLED	UNKN
0590/1035	LEN=0050	015 "DIA	CIRC CONCR	INSTALLED	UNKN

DIR: B TOTAL LEN: 38.909 MI. DIST: 02-2 SR: 153  
 LEFT MUN: HUSTON T RIGHT MUN: HUSTON T

Stationing	Length	Material	Notes
167494 FT	0590/0708	015 " DIA CIRC CONCR	LEN=0050 INSTALLED UNKN
	0590/0415	015 " DIA CIRC CONCR	LEN=0050 INSTALLED UNKN
	167369 FT	2 0 17041 0 00 0760+12	LENGTH(AH 2593 BK 2454)
	0590/0000	OAK STUB RD	(FRST)
	0580/2072	015 " DIA CIRC CONCR	LEN=0050 INSTALLED UNKN
	0580/1757	015 " DIA CIRC CONCR	LEN=0050 INSTALLED UNKN
	0580/1192	018 " DIA CIRC CONCR	LEN=0045 INSTALLED UNKN
	0580/0906	018 " DIA CIRC CONCR	LEN=0040 INSTALLED UNKN
	0580/0600	018 " DIA CIRC CONCR	LEN=0055 INSTALLED UNKN
	0580/0537	PARKER DAM RD	(FRST)
165040 FT	0580/0400	024 " DIA CIRC CONCR	LEN=0016 INSTALLED 1999
	164915 FT	2 0 17041 0 00 0735+40	LENGTH(AH 2454 BK 2567)
	0580/0000	015 " DIA CIRC CONCR	LEN=0045 INSTALLED UNKN
	0570/2330	015 " DIA CIRC CONCR	LEN=0045 INSTALLED UNKN
	0570/2030	015 " DIA CIRC CONCR	LEN=0035 INSTALLED UNKN
	0570/1030	018 " DIA CIR PLASTIC	LEN=0045 INSTALLED 2016
BARK CAMP RD (TWP)	0570/0656	015 " DIA CIRC CONCR	LEN=0035 INSTALLED UNKN
	0570/0368	024 " DIA CIRC CONCR	LEN=0055 INSTALLED UNKN
162473 FT	0570/0035	2 0 17041 0 00 0709+83	LENGTH(AH 2567 BK 2488)
	0570/0000	015 " DIA CIRC CONCR	LEN=0040 INSTALLED UNKN
	0560/2120	024 " DIA CIRC CONCR	LEN=0040 INSTALLED UNKN
	0560/1676	054 " DIA CIRC CONCR	LEN=0050 INSTALLED 2016
	0560/1233	015 " DIA CIRC CONCR	LEN=0035 INSTALLED UNKN
	0560/0905	015 " DIA CIRC CONCR	LEN=0035 INSTALLED UNKN
	0560/0540	015 " DIA CIRC CONCR	LEN=0035 INSTALLED UNKN

EXTRACT DATE: 12/18/2023  
PRINT DATE: 12/19/2023

ROADWAY MANAGEMENT SYSTEM  
SLD COUNTY/SR - ANNUAL PRINT

PAGE NUMBER: 125  
COUNTY: CLEARFIELD

DIR: B TOTAL LEN: 38.909 MI.  
LEFT MUN: HUSTON T

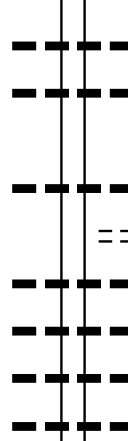
DIST: 02-2 SR: 153  
RIGHT MUN: HUSTON T

159985 FT



159860 FT 2 0 17041 0 00 0685+02  
S 0560/0000 LENGTH(AH 2488 BK 2502)  
015 "DIA CIRC CONCR  
0550/2414 LEN=0035 INSTALLED UNKN  
0550/1933 BMSSEN 17/0153/0550/1922  
2 0 17041 0 00 0679+25  
WISE RUN  
0550/1922 BMSBG 17/0153/0550/1922

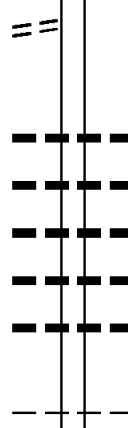
157483 FT



0550/0770 018 "DIA CIRC CONCR  
LEN=0035 INSTALLED UNKN  
018 "DIA CIR PLASTIC  
0550/0330 LEN=0040 INSTALLED 2016  
157358 FT 2 0 17041 0 00 0660+06  
S 0550/0000 LENGTH(AH 2502 BK 2340)  
018 "DIA CIR PLASTIC  
0540/2245 LEN=0040 INSTALLED 2016  
LAUREL RUN RD  
(T527)  
0540/2109 015 "DIA CIRC CONCR  
LEN=0050 INSTALLED UNKN  
018 "DIA CIR PLASTIC  
0540/1650 LEN=0040 INSTALLED 2016  
018 "DIA CIR PLASTIC  
0540/1300 LEN=0040 INSTALLED 2016  
015 "DIA CIRC CONCR  
0540/0937 LEN=0035 INSTALLED UNKN

COLBY RD  
(FRST)

0540/0723



155143 FT  
S 155018 FT 2 0 17041 0 00 0636+53  
0540/0000 LENGTH(AH 2340 BK 2659)  
018 "DIA CIRC CONCR  
0530/2215 LEN=0040 INSTALLED UNKN  
024 "DIA CIRC CONCR  
0530/1695 LEN=0040 INSTALLED UNKN  
018 "DIA CIRC CONCR  
0530/1152 LEN=0040 INSTALLED UNKN  
015 "DIA CIRC CONCR  
0530/0764 LEN=0035 INSTALLED UNKN  
015 "DIA CIRC CONCR  
0530/0283 LEN=0035 INSTALLED UNKN  
152359 FT 2 0 17041 0 00 0610+10  
S 0530/0000 LENGTH(AH 2659 BK 2425)  
HUSTON  
0520/2062 PINE T

152484 FT

018 "DIA CIRC CONCR

DIR: B TOTAL LEN: 38.909 MI. DIST: 02-2 SR: 153  
 LEFT MUN: PINE T RIGHT MUN: PINE T

ROAD NAME	SECTION ID	LENGTH	ITEM ID	LENGTH	DESCRIPTION	STATUS
ANDERSON CREEK RD (T926)	0520/0882		0520/1042	LEN=0035	INSTALLED	UNKN
			0520/0685	015 "DIA CIRC CONCR LEN=0035	INSTALLED	UNKN
	150059 FT		0520/0335	018 "DIA CIRC CONCR LEN=0035	INSTALLED	UNKN
			149934 FT	2 0 17041 0 00 0585+84		
			5 0520/0000	LENGTH(AH 2425 BK 2559)		
OS LONG RD (T925)			0510/2306	018 "DIA CIRC CONCR LEN=0050	INSTALLED	UNKN
			0510/2185	024 "DIA CIR PLASTIC LEN=0040	INSTALLED	2016
			0510/1728	OS LONG RD (FRST)		
			0510/1701	018 "DIA CIR PLASTIC LEN=0040	INSTALLED	2016
			0510/1383	015 "DIA CIRC CONCR LEN=0030	INSTALLED	UNKN
			0510/0905	BMSSEN 17/0153/0510/0895 2 0 17041 0 00 0569+21		
			0510/0895	ANDERSON CREEK BMSBG 17/0153/0510/0895		
	147500 FT		0510/0399	018 "DIA CIRC CONCR LEN=0045	INSTALLED	UNKN
			147375 FT	2 0 17041 0 00 0559+97		
			5 0510/0000	018 "DIA CIRC CONCR LEN=0030	INSTALLED	UNKN
			LENGTH(AH 2559 BK 2524)			
			0500/1718	015 "DIA CIRC CONCR LEN=0035	INSTALLED	UNKN
			144851 FT	2 0 17041 0 00 0534+86		
		5 0500/0000	LENGTH(AH 2524 BK 2230)			
			0490/1838	015 "DIA CIRC CONCR LEN=0035	INSTALLED	UNKN
			0490/1480	015 "DIA CIRC CONCR LEN=0040	INSTALLED	UNKN
FIREBREAK RD (FRST)	0490/0794					
			0490/0756	018 "DIA CIRC CONCR LEN=0060	INSTALLED	2000
			0490/0639	018 "DIA CIRC CONCR LEN=0040	INSTALLED	UNKN
				018 "DIA CIRC CONCR		

DIR: B TOTAL LEN: 38.909 MI. DIST: 02-2 SR: 153  
 LEFT MUN: PINE T RIGHT MUN: PINE T

Segment ID	Description	Start Station	End Station	Length (FT)	Notes
0490/0343	LEN=0040 INSTALLED UNKN	142746	142621	125	
0490/0000	2 0 17041 0 00 0512+68 LENGTH(AH 2230 BK 3192) 024 "DIA CIRC CONCR	142621	142621	0	
0480/2862	LEN=0050 INSTALLED UNKN	142621	142621	0	
0480/2785	FOUR MILE RD (FRST)	142621	142621	0	
0480/1886	DIST FRST HEADQUARTERS (FRST)	142621	142621	0	
0480/0815	060 "DIA CIRC CONCR LEN=0060 INSTALLED UNKN	142621	142621	0	
0480/0350	STONY RUN STRUCTURE LENGTH 11 FT BMSID 17/0153/0480/0350	139554	139429	125	
0480/0000	2 0 17041 0 00 0482+23 MFC BEGIN = B LENGTH(AH 3192 BK 2918)	139429	139429	0	
0471/1902	RAMP A RD (SR8006 SEG 0250/0000)	0471/1902	0471/1902	0	
0470/1587	RAMP D RD (SR8006 SEG 0510/0509)	0470/1587	0470/1587	0	
0470/1544	072 "DIA CIRC METAL LEN=0030 INSTALLED UNKN	0470/1544	0470/1544	0	
0471/1492	072 "DIA CIRC METAL LEN=0080 INSTALLED UNKN	0471/1492	0471/1492	0	
0471/1177	RAMP E RD (SR8006 SEG 0500/2208)	0471/1177	0471/1177	0	
0470/1226	RAMP E RD (SR8006 SEG 0500/2208)	0470/1226	0470/1226	0	
0470/0871	RAMP C RD (SR8006 SEG 0520/0000)	0470/0871	0470/0871	0	
0471/0375	018 "DIA CIRC CONCR LEN=0032 INSTALLED 1999	0471/0375	0471/0375	0	
0470/0365	018 "DIA CIRC CONCR LEN=0032 INSTALLED 1999	0470/0365	0470/0365	0	
0471/0345	BMSSEN 17/0153/0471/0000 2 0 17041 0 00 0451+77 136652 FT	0471/0345	0471/0345	0	
0470/0345	BMSSEN 17/0153/0470/0000 2 0 17041 0 00 0451+77	0470/0345	0470/0345	0	
0471/0000	LR 1009 BMSBG 17/0153/0471/0000 LENGTH(AH 2902 BK 2172)	0471/0000	0471/0000	0	
0470/0000	LR 1009 BMSBG 17/0153/0470/0000 LENGTH(AH 2918 BK 2151)	0470/0000	0470/0000	0	
0461/1642	018 "DIA CIRC CONCR LEN=0030 INSTALLED UNKN	0461/1642	0461/1642	0	
0461/1307	TO 8006/0750 SH (CONN)	0461/1307	0461/1307	0	
0460/1307	FROM 8006/0010 SH (CONN)	0460/1307	0460/1307	0	
0460/1282	018 "DIA CIRC CONCR LEN=0070 INSTALLED UNKN	0460/1282	0460/1282	0	

DIR: B TOTAL LEN: 38.909 MI. DIST: 02-2 SR: 153  
 LEFT MUN: PINE T RIGHT MUN: PINE T

Stationing	Description	Material	Length	Status
0461/1114	RAMP B RD (SR8006 SEG 0010/2164)			
0461/0592	018" DIA CIRC CONCR	CONCR	0040	INSTALLED UNKN
0461/0252	018" DIA CIRC CONCR	CONCR	0040	INSTALLED UNKN
0461/0000	SMITH RD (FRST)		134480 FT	
0455/0477			0477	
0455/0000	MFC BEGIN = B		134003 FT	
0455/0000			0477	
0454/0346	SMITH RD (FRST)		133881 FT	
0454/0333	018" DIA CIRC CONCR	CONCR	0050	INSTALLED UNKN
0454/0000	MFC BEGIN = B		132615 FT	
0454/0000			0479	
0450/0966	036" DIA CIRC METAL	METAL	0100	INSTALLED UNKN
0450/0598	018" DIA CIRC METAL	METAL	0100	INSTALLED 1999
0450/0344	024" DIA CIRC CONCR	CONCR	0050	INSTALLED UNKN
0450/0000	018" DIA CIRC CONCR	CONCR	0040	INSTALLED UNKN
0440/2295	024" DIA CIRC CONCR	CONCR	0050	INSTALLED UNKN
0440/1994	WEILDER RD (FRST)		132493 FT	
0440/1980	018" DIA CIRC CONCR	CONCR	0050	INSTALLED UNKN
0440/1670	024" DIA CIRC CONCR	CONCR	0050	INSTALLED UNKN
0440/1078	018" DIA CIRC CONCR	CONCR	0045	INSTALLED UNKN
0440/0779	018" DIA CIRC CONCR	CONCR	0050	INSTALLED UNKN
0440/0480	018" DIA CIRC CONCR	CONCR	0050	INSTALLED UNKN
	060" DIA CIRC CONCR	CONCR		

DIR: B TOTAL LEN: 38.909 MI. DIST: 02-2 SR: 153  
 LEFT MUN: PINE T RIGHT MUN: PINE T

DUBEC RD  
 (FRST)

129992 FT

0430/2289

127473 FT

124805 FT

018 "DIA CIRC CONCR  
 LEN=0050 INSTALLED UNKN 0411/0750  
 018 "DIA CIRC CONCR  
 LEN=0050 INSTALLED UNKN 0411/0395  
 RAMP B RD  
 (SR9110 SEG 0010/0000) 0411/0207

0440/0048	LEN=0100	INSTALLED	UNKN
129870 FT	2 0 17041	0 00	0385+20
5 0440/0000	LENGTH(AH	2623	BK 2519)
0430/2275	DUBEC RD		
	(FRST)		
0430/2210	018 "DIA	CIRC	CONCR
	LEN=0050	INSTALLED	UNKN
0430/1955	018 "DIA	CIRC	CONCR
	LEN=0045	INSTALLED	UNKN
0430/1360	018 "DIA	CIRC	CONCR
	LEN=0050	INSTALLED	UNKN
0430/1100	036 "DIA	CIRC	CONCR
	LEN=0070	INSTALLED	UNKN
0430/0723	048 "DIA	CIRC	CONCR
	LEN=0100	INSTALLED	UNKN
0430/0300	018 "DIA	CIRC	CONCR
	LEN=0060	INSTALLED	UNKN
127351 FT	2 0 17041	0 00	0359+95
5 0430/0000	LENGTH(AH	2519	BK 2668)
0420/2649	018 "DIA	CIRC	CONCR
	LEN=0050	INSTALLED	UNKN
0420/2367	018 "DIA	CIRC	CONCR
	LEN=0060	INSTALLED	UNKN
0420/2061	018 "DIA	CIRC	CONCR
	LEN=0060	INSTALLED	UNKN
0420/1798	018 "DIA	CIRC	CONCR
	LEN=0060	INSTALLED	UNKN
0420/1465	018 "DIA	CIRC	CONCR
	LEN=0060	INSTALLED	UNKN
0420/1154	018 "DIA	CIRC	CONCR
	LEN=0060	INSTALLED	UNKN
0420/0399	018 "DIA	CIRC	CONCR
	LEN=0060	INSTALLED	UNKN
0420/0048	018 "DIA	CIRC	CONCR
	LEN=0100	INSTALLED	1999
124683 FT	2 0 17041	0 00	0336+87
5 0420/0000	MFC BEGIN = B		
	LENGTH(AH	2668	BK 1142)
0410/0782	018 "DIA	CIRC	CONCR
	LEN=0060	INSTALLED	UNKN





DIR: B TOTAL LEN: 38.909 MI. DIST: 02-2 SR: 153  
 LEFT MUN: CLEARFIELD B RIGHT MUN: CLEARFIELD B

018 "DIA CIR PLASTIC LEN=0050 INSTALLED 2021	0401/0730	---	---	==	0400/0639	CHURCH ST (BORO)
UNKNOWN RD (BORO)	0401/0632	---	---	==		
LOCUST ST (BORO)	0401/0424	---	---	==	0400/0422	LOCUST ST (BORO)
024 "DIA CIR UNKNOWN LEN=0036 INSTALLED 2021	0401/0419	---	---	---	0400/0391	012 "DIA CIRC CONCR LEN=0020 INSTALLED UNKN
		---	---	---	0400/0214	NORRIS ST (BORO)
		---	---	---	0400/0118	UNKNOWN RD (BORO)
		---	---	---	0400/0056	012 "DIA CIRC CONCR LEN=0020 INSTALLED UNKN
018 "DIA CIR PLASTIC LEN=0040 INSTALLED 2021	0401/0036	---	---	---	121922 FT	1 0 00057 0 00 1102+28
1 0 00057 3 00 0008+23	121903 FT	---	---	---	0400/0000	MARKET ST (SR1004 SEG 0060/0000)
MARKET ST (SR1004 SEG 0050/0000)		---	---	---	0390/0827	LENGTH(AH 1619 BK 0843) 012 "DIA CIRC CONCR LEN=0040 INSTALLED UNKN
LENGTH(AH 1764 BK 0852)	0401/0000	---	---	---	0390/0629	BELL ST (BORO)
018 "DIA CIR PLASTIC LEN=0036 INSTALLED 2021	0391/0814	---	---	---	0390/0419	CHERRY ST (BORO)
018 "DIA CIR PLASTIC LEN=0040 INSTALLED 2021	0391/0458	---	---	---	0390/0204	BOYER ST (BORO)
CHERRY ST (BORO)	0391/0430	---	---	---	0390/0030	012 "DIA CIRC CONCR LEN=0040 INSTALLED UNKN
		---	---	---	121079 FT	1 0 00059 0 00 0008+44
1 0 00059 3 00 0008+50	121051 FT	---	---	---	0390/0000	WALNUT ST (BORO)
036 "DIA CIR PLASTIC LEN=0040 INSTALLED 2021		---	---	---	0380/0960	LENGTH(AH 0843 BK 1001) LEAVY AV (BORO)
WALNUT ST (BORO)		---	---	---		UNKNOWN RD
LENGTH(AH 0852 BK 0973)	0391/0000	---	---	---		

DIR: B TOTAL LEN: 38.909 MI. DIST: 02-2 SR: 153  
 LEFT MUN: CLEARFIELD B RIGHT MUN: CLEARFIELD B

Stationing / Description	Stationing / Description	Stationing / Description	Stationing / Description
	== 0380/0633 (BORO) UNKNOWN RD		
	== 0380/0512 (BORO) 012" DIA CIRC CONCR		
	--- 0380/0350 LEN=0030 INSTALLED UNKN		
018 "DIA CIR PLASTIC			
LEN=0040 INSTALLED 2020	--- 0381/0273		
TO 0153/0380 SH (CONN)			
1 0 00059 3 00 0017+73	== 0381/0171		
120078 FT NC FRONT ST			
MFC BEGIN = C			
LENGTH(AH 0973 BK 0682)	--- 0381/0000		
	--- 0370/0547		
	== 0370/0394		
	--- 0370/0390		
	== 0370/0267		
119396 FT			
SECOND ST (SR1001 SEG 0090/2726)	--- 0370/0000		
UNKNOWN RD (BORO)			
	--- 0360/0875		
	== 0360/0794		
	== 0360/0518		
	== 0360/0283		
118320 FT			
	--- 0360/0000		
	== 0350/2066		
	== 0350/1838		
	== 0350/1608		
MAXWELL ST (BORO)			
	== 0350/1273		
	== 0350/1134		
NONAME AL (BORO)			
	== 0350/1116		

DIR: B TOTAL LEN: 38.909 MI. DIST: 02-2 SR: 153  
 LEFT MUN: CLEARFIELD B RIGHT MUN: CLEARFIELD B

Location / Segment	Segment ID	Length (FT)	Material / Details	Status
MILFORD ST (BORO)	0350/0954			
	0350/0907		AARON ST (BORO) 016" DIA CIRC CONCR	
	0350/0886		LEN=0044 INSTALLED UNKN	
	0350/0547		OP ID 17/0879/0290/0046	
RAMP C RD (SR8009 SEG 0280/0000)	0350/0227			
	0350/0200		CLEARFIELD LAWRENCE T RAMP B RD	
	0350/0018	115974 FT	(SR8009 SEG 0270/0000) 20 17038 7 00 0026+38	
	0350/0000	113333 FT	RAMP A RD (SR8009 SEG 0250/1216) LENGTH(AH 2346 BK 2641)	
	0340/2342		018" DIA CIRC CONCR	
	0340/1965		LEN=0040 INSTALLED UNKN	
	0340/1735		018" DIA CIRC CONCR	
	0340/1429		LEN=0035 INSTALLED UNKN	
	0340/1193		024" DIA CIRC CONCR	
	0340/1165		LEN=0040 INSTALLED UNKN	
	0340/1125		024" DIA CIRC CONCR	
	0340/0587		LEN=0035 INSTALLED UNKN	
	0340/0260		018" DIA CIRC OTHER	
	0340/0000	113333 FT	LEN=0040 INSTALLED UNKN	
GLEN RICHEY HW (SR2023 SEG 0150/3321)	0340/0000		044"H 72"W ELLIP METAL	
	0330/3844		LEN=0070 INSTALLED UNKN	
	0330/3619		018" DIA CIRC OTHER	
	0330/2929		LEN=0035 INSTALLED UNKN	
	0330/2784		018" DIA CIRC OTHER	
BEE HILL RD (SR1005 SEG 0030/2622)	0330/3742		LEN=0035 INSTALLED UNKN	
	0330/3742		030" DIA CIRC OTHER	
	0330/3742		LEN=0080 INSTALLED 2002	
	0330/3619		018" DIA CIRC OTHER	
	0330/2929		LEN=0030 INSTALLED 1994	
	0330/2784		018" DIA CIRC CONCR	
	0330/2784		LEN=0075 INSTALLED UNKN	
	0330/2784		018" DIA CIRC CONCR	
	0330/2784		LEN=0075 INSTALLED UNKN	

DIR: B TOTAL LEN: 38.909 MI. DIST: 02-2 SR: 153  
 LEFT MUN: LAWRENCE T RIGHT MUN: LAWRENCE T

CLOVER HILL RD  
(T583)

0330/2134

0330/2614 024 " DIA CIRC CONCR  
 LEN=0030 INSTALLED UNKN  
 FIRE TOWER RD  
 0330/2503 (T991)

0330/2119 036 " DIA CIRC CONCR  
 LEN=0050 INSTALLED UNKN  
 0330/2016 018 " DIA CIRC CONCR  
 LEN=0050 INSTALLED UNKN  
 0330/1763 018 " DIA CIRC CONCR  
 LEN=0050 INSTALLED UNKN  
 0330/1502 015 " DIA CIRC CONCR  
 LEN=0050 INSTALLED UNKN  
 0330/1258 018 " DIA CIRC CONCR  
 LEN=0050 INSTALLED UNKN  
 0330/1001 018 " DIA CIRC CONCR  
 LEN=0050 INSTALLED UNKN  
 0330/0755 018 " DIA CIRC CONCR  
 LEN=0050 INSTALLED UNKN  
 0330/0501 015 " DIA CIRC CONCR  
 LEN=0050 INSTALLED UNKN  
 018 " DIA CIRC CONCR

109455 FT

0330/0250 2 0 17038 0 06 0856+31  
 109455 FT 072 " DIA CIRC CONCR  
 LEN=0075 INSTALLED UNKN  
 5 0330/0000 LENGTH(AH 3878 BK 2438)  
 018 " DIA CIRC CONCR  
 0320/2076 LEN=0050 INSTALLED UNKN  
 018 " DIA CIRC CONCR  
 0320/1790 LEN=0050 INSTALLED UNKN  
 018 " DIA CIRC CONCR  
 0320/1536 LEN=0050 INSTALLED UNKN  
 018 " DIA CIRC CONCR  
 0320/1193 LEN=0050 INSTALLED UNKN

WARING RD  
(T560)

0320/0950

0320/0798 048 " DIA CIRC CONCR  
 LEN=0050 INSTALLED UNKN  
 0320/0369 024 " DIA CIRC CONCR  
 LEN=0050 INSTALLED UNKN  
 018 " DIA CIRC CONCR  
 0320/0165 LEN=0050 INSTALLED UNKN  
 107017 FT 2 0 17038 0 06 0880+20  
 BROWN RD  
 (T579)

107017 FT

5 0320/0000 LENGTH(AH 2438 BK 3248)  
 015 " DIA CIRC CONCR  
 0310/3195 LEN=0050 INSTALLED UNKN

DIR: B TOTAL LEN: 38.909 MI. DIST: 02-2 SR: 153  
 LEFT MUN: LAWRENCE T RIGHT MUN: LAWRENCE T

LITZ BRIDGE RD  
 (T585)

0310/1857

0310/2941	018 " DIA	CIRC CONCR
	LEN=0050	INSTALLED UNKN
0310/2424	024 " DIA	CIRC CONCR
	LEN=0050	INSTALLED UNKN
0310/1738	018 " DIA	CIRC CONCR
	LEN=0060	INSTALLED UNKN
0310/1483	015 " DIA	CIRC CONCR
	LEN=0060	INSTALLED UNKN
0310/1223	015 " DIA	CIRC CONCR
	LEN=0060	INSTALLED UNKN
0310/0894	018 " DIA	CIRC CONCR
	LEN=0050	INSTALLED UNKN
0310/0674	015 " DIA	CIRC CONCR
	LEN=0060	INSTALLED UNKN
0310/0390	018 " DIA	CIRC CONCR
	LEN=0038	INSTALLED UNKN

103769 FT

CREEK RD  
 (T318)

0300/1847

0310/0344	BMS	SEN 17/0153/0310/0000
0310/0138	LAWRENCE	BOGGS T
103769 FT	2 0	17038 0 07 0910+11
0310/0000	CLEARFIELD	CREEK
	BMSBG 17/0153/0310/0000	LENGTH(AH 3248 BK 1958)
0300/1802	018 " DIA	CIRC CONCR
	LEN=0066	INSTALLED 2007
0300/1482	018 " DIA	CIRC CONCR
	LEN=0045	INSTALLED UNKN
0300/1172	015 " DIA	CIRC CONCR
	LEN=0050	INSTALLED UNKN
0300/0925	018 " DIA	CIRC CONCR
	LEN=0060	INSTALLED UNKN
0300/0679	018 " DIA	CIRC METAL
	LEN=0050	INSTALLED UNKN
0300/0374	018 " DIA	CIRC METAL
	LEN=0050	INSTALLED UNKN
101811 FT	2 0	17038 0 07 0933+21
0300/0000	KREBS	RD
	(T316)	LENGTH(AH 1958 BK 2265)

101811 FT

0290/2250	018 " DIA	CIRC METAL
	LEN=0060	INSTALLED UNKN
0290/1961	015 " DIA	CIRC CONCR
	LEN=0019	INSTALLED UNKN
0290/1665	018 " DIA	CIRC CONCR
	LEN=0050	INSTALLED UNKN
	018 " DIA	CIRC CONCR

DIR: B TOTAL LEN: 38.909 MI. DIST: 02-2 SR: 153  
 LEFT MUN: BOGGS T RIGHT MUN: BOGGS T

HEMLOCK RD  
 (T317)

Stationing	Length	Material	Notes
0290/1358	LEN=0050	018" DIA CIRC CONCR	INSTALLED UNKN
0290/1039	LEN=0060	018" DIA CIRC CONCR	INSTALLED UNKN
0290/0759	LEN=0050	018" DIA CIRC CONCR	INSTALLED UNKN
0290/0607	099546 FT	015" DIA CIRC CONCR	INSTALLED UNKN
0290/0464	099546 FT	2 0 17038 0 07 0955+72	LITZ RUN STRUCTURE LENGTH 8 FT
0290/0000	0280/1850	BMSID 17/0153/0290/0000	LENGTH(AH 2265 BK 2175)
0280/1850	LEN=0050	015" DIA CIRC CONCR	INSTALLED UNKN
0280/1565	LEN=0070	018" DIA CIRC CONCR	INSTALLED UNKN
0280/1318	LEN=0050	015" DIA CIRC CONCR	INSTALLED UNKN
0280/1022	LEN=0060	015" DIA CIRC CONCR	INSTALLED UNKN
0280/0725	LEN=0045	015" DIA CIRC CONCR	INSTALLED UNKN
0280/0300	LEN=0050	018" DIA CIRC CONCR	INSTALLED UNKN
0280/0130	097371 FT	024" DIA CIRC CONCR	INSTALLED UNKN
0280/0000	0270/2373	2 0 17038 0 08 0978+87	LENGTH(AH 2175 BK 2626)
0270/2373	LEN=0050	018" DIA CIRC CONCR	INSTALLED UNKN
0270/2115	LEN=0050	018" DIA CIRC CONCR	INSTALLED UNKN
0270/1872	LEN=0050	018" DIA CIRC CONCR	INSTALLED UNKN
0270/1648	LEN=0060	018" DIA CIRC CONCR	INSTALLED UNKN
0270/1290	LEN=0050	018" DIA CIRC CONCR	INSTALLED UNKN
0270/0943	LEN=0050	018" DIA CIRC CONCR	INSTALLED UNKN
0270/0485	LEN=0050	018" DIA CIRC CONCR	INSTALLED UNKN
0270/0138	094745 FT	018" DIA CIRC CONCR	INSTALLED UNKN
0270/0000	094745 FT	2 0 17038 0 08 1005+13	LENGTH(AH 2626 BK 2960)

DIR: B TOTAL LEN: 38.909 MI. DIST: 02-2 SR: 153  
 LEFT MUN: BOGGS T RIGHT MUN: BOGGS T

0260/2919	018 " DIA	CIRC CONCR
	LEN=0060	INSTALLED UNKN
0260/2767	018 " DIA	CIRC CONCR
	LEN=0060	INSTALLED UNKN
0260/2461	024 " DIA	CIRC CONCR
	LEN=0060	INSTALLED UNKN
0260/1352	018 " DIA	CIRC CONCR
	LEN=0040	INSTALLED UNKN
0260/0815	018 " DIA	CIRC CONCR
	LEN=0050	INSTALLED UNKN
0260/0570	018 " DIA	CIRC CONCR
	LEN=0050	INSTALLED UNKN
0260/0319	024 " DIA	CIRC CONCR
	LEN=0060	INSTALLED UNKN
==		
091785 FT		
0260/0000	LENGTH(AH 2960 BK 1799)	
	018 " DIA	CIRC CONCR
	LEN=0060	INSTALLED UNKN
0250/1687	018 " DIA	CIRC CONCR
	LEN=0060	INSTALLED UNKN
0250/1364	018 " DIA	CIRC CONCR
	LEN=0060	INSTALLED UNKN
0250/1151	018 " DIA	CIRC CONCR
	LEN=0050	INSTALLED UNKN
0250/0655	018 " DIA	CIRC CONCR
	LEN=0040	INSTALLED UNKN
0250/0409	018 " DIA	CIRC CONCR
	LEN=0035	INSTALLED UNKN
0250/0255	018 " DIA	CIRC CONCR
	LEN=0050	INSTALLED UNKN
0250/0136	OLD ERIE PK	
	(SR2024 SEG 0160/0000)	
089986 FT	1 0 00869 0 03 0383+30	
	FOR SR 0153 AND 2024 01	
	(CONN)	
0250/0000	LENGTH(AH 1799 BK 1209)	
	024 " DIA	CIRC CONCR
	LEN=0100	INSTALLED UNKN
0240/1020	060"H 60"W	ELLIP CONC
	LEN=0060	INSTALLED UNKN
0240/0803	024 " DIA	CIRC METAL
	LEN=0060	INSTALLED UNKN
0240/0385	024 " DIA	CIRC METAL
	LEN=0060	INSTALLED UNKN
0240/0085	024 " DIA	CIRC METAL
	LEN=0060	INSTALLED UNKN
088777 FT	2 0 17047 0 01 0525+17	
0240/0000	LENGTH(AH 1209 BK 2542)	
	018 " DIA	CIRC METAL

FOR SR 0153 AND 2024 02  
 (CONN)  
 2 0 17038 0 08 1034+43 091785 FT  
 OLD ERIE PK  
 (SR2024 SEG 0150/0318) 0260/0000



DIR: B TOTAL LEN: 38.909 MI. DIST: 02-2 SR: 153  
 LEFT MUN: BOGGS T RIGHT MUN: BOGGS T

086235 FT

5

083754 FT

5

081271 FT

0230/2335	LEN=0075	INSTALLED	UNKN
024 "DIA	CIRC	METAL	
0230/1871	LEN=0075	INSTALLED	UNKN
CROOKED	SEWER	RUN	
STRUCTURE	LENGTH	13	FT
0230/1425	BMSID 17/0153/0230/1425		
015 "DIA	CIRC	METAL	
0230/0860	LEN=0075	INSTALLED	UNKN
015 "DIA	CIRC	METAL	
0230/0500	LEN=0075	INSTALLED	UNKN
030 "DIA	CIRC	METAL	
0230/0160	LEN=0060	INSTALLED	UNKN
086235 FT	2 0 17047 0 01 0499+85		
0230/0000	LENGTH(AH 2542 BK 2481)		
018 "DIA	CIRC	METAL	
0220/2300	LEN=0075	INSTALLED	UNKN
018 "DIA	CIRC	METAL	
0220/1855	LEN=0075	INSTALLED	1994
MORGAN	RUN		
STRUCTURE	LENGTH	34	FT
0220/1312	BMSID 17/0153/0220/1312		
024 "DIA	CIRC	METAL	
0220/1106	LEN=0065	INSTALLED	2000
TRIB MORGAN	RUN		
STRUCTURE	LENGTH	11	FT
0220/0469	BMSID 17/0153/0220/0469		
083754 FT	2 0 17047 0 01 0474+50		
0220/0000	LENGTH(AH 2481 BK 2483)		
018 "DIA	CIRC	METAL	
0210/2408	LEN=0060	INSTALLED	UNKN
018 "DIA	CIRC	CONCR	
0210/2070	LEN=0060	INSTALLED	UNKN
018 "DIA	CIRC	CONCR	
0210/1768	LEN=0060	INSTALLED	UNKN
015 "DIA	CIRC	METAL	
0210/1324	LEN=0075	INSTALLED	2000
024 "DIA	CIRC	METAL	
0210/0880	LEN=0070	INSTALLED	UNKN
018 "DIA	CIRC	METAL	
0210/0326	LEN=0065	INSTALLED	2000
081271 FT	2 0 17047 0 01 0450+97		
0210/0000	LENGTH(AH 2483 BK 2521)		
018 "DIA	CIRC	METAL	
0200/2376	LEN=0070	INSTALLED	UNKN
030 "DIA	CIRC	CONCR	
0200/1963	LEN=0060	INSTALLED	UNKN
036 "DIA	CIRC	METAL	
0200/1510	LEN=0200	INSTALLED	UNKN
018 "DIA	CIRC	METAL	

DIR: B TOTAL LEN: 38.909 MI. DIST: 02-2 SR: 153  
 LEFT MUN: BOGGS T RIGHT MUN: BOGGS T

Stationing	Segment	Material	Length	Status
078750 FT	0200/1024	018" DIA CIRC METAL	LEN=0060	INSTALLED UNKN
	0200/0590	018" DIA CIRC CONCR	LEN=0060	INSTALLED UNKN
	0200/0238	018" DIA CIRC CONCR	LEN=0050	INSTALLED UNKN
	078750 FT	2 0 17047 0 01 0424+59		
	0200/0000	LENGTH(AH 2521 BK 2498)		
076252 FT	0190/1700	024" DIA CIRC METAL	LEN=0075	INSTALLED UNKN
	0190/1360	018" DIA CIRC CONCR	LEN=0160	INSTALLED UNKN
	0190/0150	036" DIA CIRC METAL	LEN=0150	INSTALLED UNKN
073762 FT	076252 FT	2 0 17047 0 01 0399+61		
	0190/0000	LENGTH(AH 2498 BK 2490)		
0170/2094	0180/1674	018" DIA CIRC CONCR	LEN=0070	INSTALLED UNKN
	0180/1342	018" DIA CIRC CONCR	LEN=0080	INSTALLED UNKN
0170/1324	0180/0300	036" DIA CIRC METAL	LEN=0200	INSTALLED UNKN
	073762 FT	2 0 17047 0 01 0374+87		
071275 FT	0180/0000	LENGTH(AH 2490 BK 2487)		
	0170/1324	018" DIA CIRC METAL	LEN=0060	INSTALLED UNKN
	0170/0956	018" DIA CIRC CONCR	LEN=0080	INSTALLED UNKN
	0170/0549	024" H 30" W ELLIP METAL	LEN=0081	INSTALLED 2000
	071275 FT	2 0 17047 0 01 0350+00		
0160/2028	0170/0000	LENGTH(AH 2487 BK 2503)		
	0160/2049	048" DIA CIRC METAL	LEN=0150	INSTALLED UNKN
0160/1223	BOGGS			
	0160/2028	DECATUR T		
	0160/1223	018" DIA CIRC METAL	LEN=0070	INSTALLED UNKN
0160/0680	0160/0680	018" DIA CIRC METAL	LEN=0060	INSTALLED UNKN

BUCKET LINE RD  
(T323)

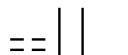
DIR: B TOTAL LEN: 38.909 MI. DIST: 02-2 SR: 153  
 LEFT MUN: DECATUR T RIGHT MUN: DECATUR T

Stationing	Notes	Material	Length	Installation
068772 FT	0160/0471	024 " DIA CIRC METAL	LEN=0100	INSTALLED 2002
	068772 FT	2 0 17047 0 01 0324+97		
	0160/0000	LENGTH(AH 2503 BK 2513)		
	0150/2402	024 " DIA CIRC METAL	LEN=0080	INSTALLED UNKN
	0150/1685	024 " DIA CIRC METAL	LEN=0120	INSTALLED UNKN
	0150/0951	026 " DIA CIRC CONCR	LEN=0080	INSTALLED UNKN
	0150/0546	018 " DIA CIRC CONCR	LEN=0080	INSTALLED UNKN
066259 FT	066259 FT	2 0 17047 0 01 0299+97		
	0150/0000	LENGTH(AH 2513 BK 2469)		
	0140/2368	024 " DIA CIRC CONCR	LEN=0100	INSTALLED UNKN
	0140/1541	024 " DIA CIRC METAL	LEN=0100	INSTALLED UNKN
	0140/0841	018 " DIA CIRC CONCR	LEN=0060	INSTALLED UNKN
	0140/0438	018 " DIA CIRC CONCR	LEN=0060	INSTALLED UNKN
	0140/0044	018 " DIA CIRC CONCR	LEN=0060	INSTALLED UNKN
2 0 17047 0 01 0275+28	063790 FT	SANBOURN RD		
FAUNCE RD		(SR2012 SEG 0240/0000)		
(SR2012 SEG 0240/0000)	0140/0000	LENGTH(AH 2469 BK 2530)		
	0130/2446	018 " DIA CIRC METAL	LEN=0090	INSTALLED UNKN
	0130/2090	018 " DIA CIRC METAL	LEN=0400	INSTALLED UNKN
	0130/1643	018 " DIA CIRC METAL	LEN=0060	INSTALLED UNKN
ALEXANDER LN	0130/1332	018 " DIA CIRC METAL	LEN=0060	INSTALLED UNKN
(T224)				
DECATUR	0130/1007	018 " DIA CIRC METAL	LEN=0060	INSTALLED UNKN
WOODWARD T				
	0130/0816	018 " DIA CIRC METAL	LEN=0060	INSTALLED UNKN
061260 FT	061260 FT	2 0 17047 0 01 0250+09		
	0130/0000	LENGTH(AH 2530 BK 2502)		
	0120/2195	018 " DIA CIRC CONCR	LEN=0090	INSTALLED UNKN

DIR: B TOTAL LEN: 38.909 MI. DIST: 02-2 SR: 153  
LEFT MUN: WOODWARD T RIGHT MUN: DECATUR T

GRANGE AV  
(T582)

0120/2153



0120/1480

018 " DIA CIRC METAL  
LEN=0120 INSTALLED UNKN  
JEFFRIES TO ASHLAND RD  
(SR2014 SEG 0010/0000)

0120/1425

015 " DIA CIRC METAL  
LEN=0120 INSTALLED UNKN

0120/1377

018 " DIA CIRC METAL  
LEN=0050 INSTALLED UNKN

0120/0586

018 " DIA CIRC CONCR

058758 FT

0120/0197

LEN=0060 INSTALLED UNKN  
2 0 17047 0 01 0224+40

058758 FT

5 0120/0000

VILLAGE: JEFFRIES  
LENGTH(AH 2502 BK 2486)

WOODWARD  
DECATUR T

0110/2337

0110/2306

018 " DIA CIRC METAL  
LEN=0050 INSTALLED UNKN

0110/1628

048 " DIA CIRC METAL  
LEN=0100 INSTALLED UNKN

0110/0538

018 " DIA CIRC CONCR  
LEN=0100 INSTALLED UNKN

056272 FT

0110/0130

015 " DIA CIRC METAL  
LEN=0050 INSTALLED UNKN

056272 FT

2 0 17047 0 01 0199+54  
LENGTH(AH 2486 BK 2520)

5 0110/0000

018 " DIA CIRC CONCR  
LEN=0050 INSTALLED UNKN

0100/2245

018 " DIA CIRC CONCR

0100/1858

LEN=0050 INSTALLED UNKN

0100/1500

018 " DIA CIRC METAL  
LEN=0060 INSTALLED 2000

DECATUR  
WOODWARD T

0100/1270

0100/1180

018 " DIA CIRC METAL  
LEN=0070 INSTALLED 2000

0100/0887

036 " DIA CIRC METAL  
LEN=0100 INSTALLED UNKN

0100/0440

018 " DIA CIRC METAL  
LEN=0080 INSTALLED UNKN

053752 FT

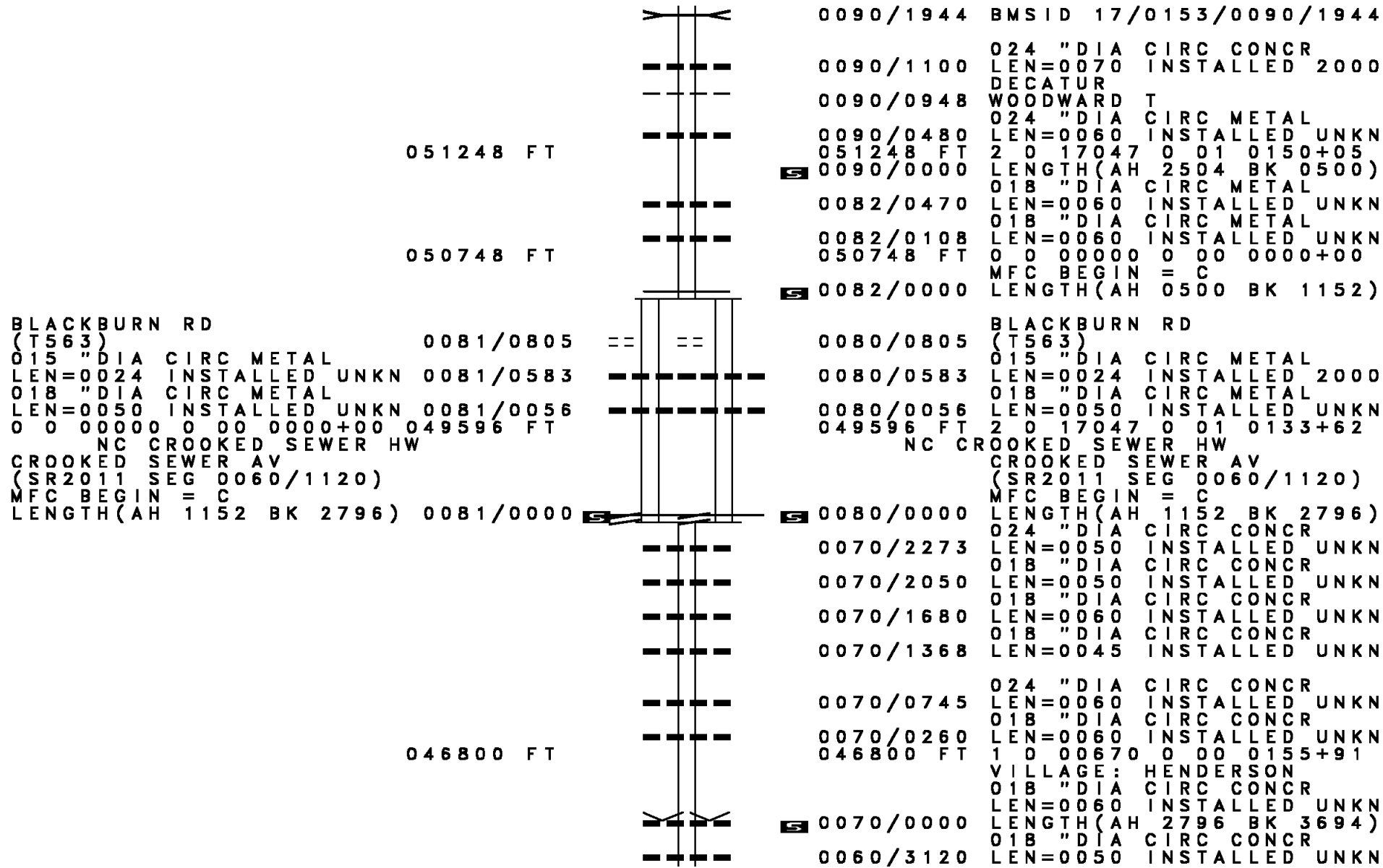
053752 FT

2 0 17047 0 01 0175+04  
LENGTH(AH 2520 BK 2504)

5 0100/0000

NORTH BRANCH  
STRUCTURE LENGTH 11 FT

DIR: B TOTAL LEN: 38.909 MI. DIST: 02-2 SR: 153  
 LEFT MUN: WOODWARD T RIGHT MUN: WOODWARD T



BLACKBURN RD  
 (T563)  
 015 " DIA CIRC METAL  
 LEN=0024 INSTALLED UNKN  
 018 " DIA CIRC METAL  
 LEN=0050 INSTALLED UNKN  
 0 0 00000 0 00 0000+00  
 NC CROOKED SEWER HW  
 CROOKED SEWER AV  
 (SR2011 SEG 0060/1120)  
 MFC BEGIN = C  
 LENGTH(AH 1152 BK 2796)

0081/0805 == ==  
 0081/0583  
 0081/0056  
 049596 FT  
 0081/0000  
 0080/0805 BLACKBURN RD  
 (T563)  
 015 " DIA CIRC METAL  
 LEN=0024 INSTALLED 2000  
 018 " DIA CIRC METAL  
 LEN=0050 INSTALLED UNKN  
 2 0 17047 0 01 0133+62  
 NC CR CROOKED SEWER HW  
 CROOKED SEWER AV  
 (SR2011 SEG 0060/1120)  
 MFC BEGIN = C  
 LENGTH(AH 1152 BK 2796)  
 0070/2273  
 0070/2050  
 0070/1680  
 0070/1368  
 0070/0745  
 0070/0260  
 046800 FT  
 0070/0000  
 0060/3120

051248 FT

050748 FT

046800 FT

0090/1944 BMSID 17/0153/0090/1944  
 0090/1100 024 " DIA CIRC CONCR  
 LEN=0070 INSTALLED 2000  
 DECATUR  
 0090/0948 WOODWARD T  
 024 " DIA CIRC METAL  
 0090/0480 LEN=0060 INSTALLED UNKN  
 051248 FT 2 0 17047 0 01 0150+05  
 0090/0000 LENGTH(AH 2504 BK 0500)  
 018 " DIA CIRC METAL  
 0082/0470 LEN=0060 INSTALLED UNKN  
 018 " DIA CIRC METAL  
 0082/0108 LEN=0060 INSTALLED UNKN  
 050748 FT 0 0 00000 0 00 0000+00  
 MFC BEGIN = C  
 0082/0000 LENGTH(AH 0500 BK 1152)  
 0080/0583  
 0080/0056  
 049596 FT  
 0080/0000  
 0070/2273  
 0070/2050  
 0070/1680  
 0070/1368  
 0070/0745  
 0070/0260  
 046800 FT  
 0070/0000  
 0060/3120

DIR: B TOTAL LEN: 38.909 MI. DIST: 02-2 SR: 153  
 LEFT MUN: WOODWARD T RIGHT MUN: WOODWARD T

Location	Stationing	Length	Material	Notes
	0060/2480	018 " DIA	CIRC CONCR	LEN=0050 INSTALLED UNKN
	0060/2084	015 " DIA	CIRC CONCR	LEN=0045 INSTALLED 2000
	0060/1780	018 " DIA	CIRC CONCR	LEN=0060 INSTALLED UNKN
	0060/1485	018 " DIA	CIRC CONCR	LEN=0060 INSTALLED UNKN
	0060/1150	018 " DIA	CIRC CONCR	LEN=0050 INSTALLED UNKN
OCEAN AV ET (T176)	0060/1130			
	0060/0900	025 " DIA	CIRC CONCR	LEN=0040 INSTALLED 1994
OCEAN AV ET (T176)	0060/0045			
	043106 FT	0060/0025	025 " DIA	CIRC CONCR INSTALLED UNKN
		043106 FT	1 0 00670	0 00 0119+17
			OCEAN AV (T657)	
RANKIN RD (T949)	0058/2017			LENGTH(AH 3694 BK 2297)
	0058/1910	018 " DIA	CIRC CONCR	LEN=0060 INSTALLED UNKN
	0058/1410	025 " DIA	CIRC CONCR	LEN=0040 INSTALLED UNKN
	0058/0942	018 " DIA	CIRC CONCR	LEN=0060 INSTALLED UNKN
	0058/0670	018 " DIA	CIRC CONCR	LEN=0060 INSTALLED UNKN
	0058/0365	018 " DIA	CIRC CONCR	LEN=0060 INSTALLED UNKN
	0058/0060	018 " DIA	CIRC CONCR	LEN=0060 INSTALLED UNKN
PACIFIC AV (T654)	040809 FT	040809 FT	1 0 00670	0 00 0096+07
	0058/0000			NC HENDERSON ST LENGTH(AH 2297 BK 2827)
	0056/2612	018 " DIA	CIRC CONCR	LEN=0050 INSTALLED UNKN
	0056/2375			IRVIN ST (TWP)
	0056/1649	025 " DIA	CIRC CONCR	LEN=0040 INSTALLED UNKN
	0056/1334	025 " DIA	CIRC CONCR	LEN=0040 INSTALLED UNKN

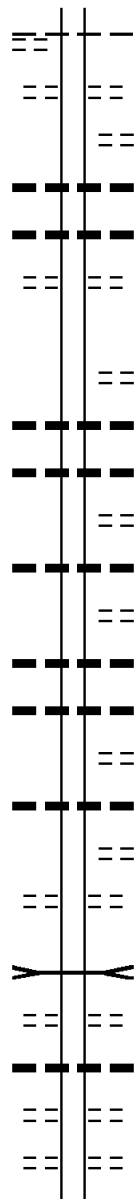
DIR: B TOTAL LEN: 38.909 MI. DIST: 02-2 SR: 153  
 LEFT MUN: WOODWARD T RIGHT MUN: WOODWARD T

EGYPTIAN AV  
 (BORO)

0056/1248

037982 FT

035890 FT



0056/1248

0056/0883

0056/0498

0056/0425

0056/0155

0056/0141

037982 FT

0056/0000

0054/2082

0054/1956

0054/1902

0054/1745

0054/1706

0054/1632

0054/1551

0054/1521

0054/1131

0054/0930

0054/0745

0054/0677

0054/0571

0054/0395

0054/0382

0054/0191

035890 FT

WOODWARD  
 BRISBIN B  
 HINDOO AV  
 (BORO)  
 PERSIAN AV  
 (BORO)  
 025 " DIA CIRC CONCR  
 LEN=0060 INSTALLED UNKN  
 018 " DIA CIRC CONCR  
 LEN=0040 INSTALLED 1999  
 RUSS AV  
 (BORO)  
 1 0 00670 0 00 0066+97  
 LINN AL  
 (BORO)  
 LENGTH(AH 2827 BK 2092)  
 018 " DIA CIRC CONCR  
 LEN=0029 INSTALLED 1999  
 018 " DIA CIRC CONCR  
 LEN=0030 INSTALLED 1999  
 POLAND AV  
 (BORO)  
 018 " DIA CIRC ALUMIN  
 LEN=0092 INSTALLED 1999  
 ASH AL  
 (BORO)  
 018 " DIA CIRC CONCR  
 LEN=0024 INSTALLED 1999  
 018 " DIA CIRC CONCR  
 LEN=0026 INSTALLED 1999  
 FRANCOIS AV  
 (BORO)  
 015 " DIA CIRC METAL  
 LEN=0040 INSTALLED 2000  
 AL  
 (BORO)  
 ALBION AV  
 (BORO)  
 TRIB GOSS RUN  
 STRUCTURE LENGTH 12 FT  
 BMSID 17/0153/0054/0677  
 LARCH AL  
 (BORO)  
 018 " DIA CIR PLASTIC  
 LEN=0050 INSTALLED 2010  
 ERIN AV  
 (BORO)  
 NONAME AL  
 (BORO)  
 1 0 00670 0 00 0046+87

DIR: B TOTAL LEN: 38.909 MI. DIST: 02-2 SR: 153  
 LEFT MUN: BRISBIN B RIGHT MUN: BRISBIN B

GARCELON ST  
(BORO)

0052/0787


034346 FT

OTTER AL  
(BORO)

0048/0570

CENTENNIAL ST  
(BORO)

0048/0365





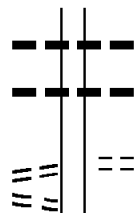
DIR: B TOTAL LEN: 38.909 MI. DIST: 02-2 SR: 153  
 LEFT MUN: HOUTZDALE B RIGHT MUN: HOUTZDALE B

Location	Segment ID	Length (FT)	Start Station	End Station	Notes
MINK AL (BORO)	0048/0189	031187	0000+00	031187	ELIZABETH ST (SR0053 SEG 0380/2041)
	0048/0000				MFC BEGIN = C
	0044/2070				LENGTH(AH 3159 BK 2108)
	0044/1473				015 "DIA CIRC CONCR
	0044/1309				LEN=0040 INSTALLED UNKN
	0044/1241				015 "DIA CIRC CONCR
GOOD ST (BORO)	0044/1047				LEN=0035 INSTALLED 2002
	0044/0951				018 "DIA CIRC METAL
	0044/0497				LEN=0050 INSTALLED UNKN
	0044/0270				024 "DIA CIRC METAL
	029079	029079	0290+35		LEN=0040 INSTALLED UNKN
	0044/0000				1 0 00669 0 00 0290+35
	0038/2355				LENGTH(AH 2108 BK 2442)
STAGING RD (GOVT)	0038/1912				015 "DIA CIRC CONCR
	0038/1750				LEN=0045 INSTALLED 1990
INSTITUTION DR (GOVT)	0038/1695				015 "DIA CIRC CONCR
	0038/0979				LEN=0040 INSTALLED UNKN
RESIDENCE CR (GOVT)	0038/0463	026637			1 0 00669 0 00 0266+27
	0034/2977				LENGTH(AH 2442 BK 3698)
	0034/2904				DON ST (TB34)
PADOT STOCKPILE #7 RD (GOVT)	0034/2774				015 "DIA CIRC CONCR
					LEN=0050 INSTALLED 2002
					0034/2774 (APRA) PADOT STOCKPILE

DIR: B TOTAL LEN: 38.909 MI. DIST: 02-2 SR: 153  
 LEFT MUN: WOODWARD T RIGHT MUN: WOODWARD T

EUREKA RD  
 (T524)  
 LC TO/FROM EUREKA RD  
 (CONN)

0034/1338  
 0034/1203

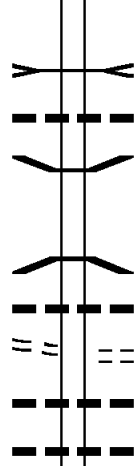


0034/2606 018 " DIA CIRC CONCR  
 LEN=0045 INSTALLED 2000  
 0034/2018 018 " DIA CIRC METAL  
 LEN=0040 INSTALLED 2000  
 0034/1338 KIRK ST  
 (T812)

022939 FT

EUREKA RD  
 (T524)

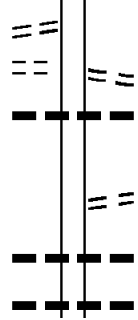
0028/3197



0034/1109 BRANCH WHITESIDE RUN  
 STRUCTURE LENGTH 10 FT  
 BMSID 17/0153/0034/1075  
 015 " DIA CIRC METAL  
 0034/0689 LEN=0045 INSTALLED 2000  
 0034/0034 BMSEN 17/0153/0034/0000  
 022939 FT 1 0 00669 0 00 0229+47  
 WHITESIDE RUN  
 BMSBG 17/0153/0034/0000  
 0034/0000 LENGTH(AH 3698 BK 3492)  
 015 " DIA CIRC METAL  
 0028/3217 LEN=0055 INSTALLED 2000  
 HALE RD  
 (T650)  
 0028/3197 015 " DIA CIRC METAL  
 0028/3167 LEN=0055 INSTALLED 2000  
 0028/2740 018 " DIA CIRC CONCR  
 LEN=0045 INSTALLED 2000  
 0028/2068 036 " DIA CIRC METAL  
 LEN=0045 INSTALLED 2000  
 0028/1343 018 " DIA CIRC CONCR  
 LEN=0045 INSTALLED 2000  
 0028/1043 015 " DIA CIRC CONCR  
 LEN=0045 INSTALLED 2000

SOUTH RAILROAD ST  
 (T639)  
 LC TO/FROM S RAILROAD S  
 (CONN)

0028/0522  
 0028/0227



NC MORANN AV  
 LC TO/FROM N RAILROAD S  
 (CONN)  
 0028/0227 015 " DIA CIRC CONCR  
 LEN=0045 INSTALLED 2000  
 019447 FT 1 0 00669 0 00 0193+07  
 NORTH RAILROAD ST  
 (T539)  
 0028/0000 LENGTH(AH 3492 BK 3091)  
 015 " DIA CIRC CONCR  
 0024/3012 LEN=0030 INSTALLED UNKN  
 015 " DIA CAST IRON  
 0024/2627 LEN=0035 INSTALLED UNKN

019447 FT

DIR: B TOTAL LEN: 38.909 MI. DIST: 02-2 SR: 153  
 LEFT MUN: WOODWARD T RIGHT MUN: WOODWARD T

BIRCH ST  
(T540)

0024/1090

LC TO RAILROAD ST  
(CONN)

0024/0651

016356 FT

---	0024/2398	015 " DIA	CAST IRON
---		LEN=0002	INSTALLED UNKN
---	0024/2036	018 " DIA	CIRC CONCR
---		LEN=0035	INSTALLED UNKN
---	0024/2003	WOODWARD	
---		GULICH T	
---	0024/1949	018 " DIA	CAST IRON
---		LEN=0030	INSTALLED 2002
---	0024/1765	018 " DIA	CIRC CONCR
---		LEN=0030	INSTALLED UNKN
---	0024/1271	015 " DIA	CAST IRON
---		LEN=0030	INSTALLED UNKN
==			
---	0024/1079	024 " DIA	CIRC CONCR
---		LEN=0030	INSTALLED UNKN
---	0024/0800	018 " DIA	CAST IRON
---		LEN=0030	INSTALLED UNKN
==			
---	0024/0612	018 " DIA	CAST IRON
---		LEN=0030	INSTALLED UNKN
---	0024/0220	015 " DIA	CIRC CONCR
---		LEN=0030	INSTALLED UNKN
---	0024/0089	015 " DIA	CIRC CONCR
---		LEN=0030	INSTALLED UNKN
---	016356 FT	1 0 00669	0 00 0163+30
		VILLAGE: MORANN	
		HICKORY ST	
		(T850)	
5	0024/0000	LENGTH (AH	3091 BK 3327)
---	0018/3318	018 " DIA	CIRC METAL
---		LEN=0030	INSTALLED UNKN
---	0018/3248	018 " DIA	CIRC CONCR
---		LEN=0030	INSTALLED UNKN
---	0018/3004	018 " DIA	CIRC CONCR
---		LEN=0030	INSTALLED UNKN
---	0018/2878	018 " DIA	CIRC CONCR
---		LEN=0030	INSTALLED UNKN
---	0018/2673	018 " DIA	CAST IRON
---		LEN=0030	INSTALLED UNKN
---	0018/2421	020 " DIA	CIRC METAL
---		LEN=0035	INSTALLED UNKN
---	0018/1800	018 " DIA	CIRC CONCR
---		LEN=0050	INSTALLED UNKN
---	0018/1779	FIG ST	
---		(T958)	
---	0018/1733	018 " DIA	CAST IRON
---		LEN=0050	INSTALLED UNKN

DIR: B TOTAL LEN: 38.909 MI. DIST: 02-2 SR: 153  
 LEFT MUN: GULICH T RIGHT MUN: GULICH T

Stationing	Segment	Material	Length	Status
0018/1545	018 " DIA	CIRC CONCR	LEN=0035	INSTALLED UNKN
0018/1243	018 " DIA	CIRC METAL	LEN=0050	INSTALLED UNKN
0018/1167	POWER LN (T937)			
0018/1110	024 " DIA	CIRC CONCR	LEN=0035	INSTALLED UNKN
0018/0840	018 " DIA	CIRC CONCR	LEN=0035	INSTALLED UNKN
0018/0660	015 " DIA	CAST IRON	LEN=0040	INSTALLED 1999
0018/0545	015 " DIA	CIRC OTHER	LEN=0035	INSTALLED UNKN
0018/0330	015 " DIA	CAST IRON	LEN=0035	INSTALLED UNKN
013029 FT	1 0 00669 0 00 0129+94			
0018/0000	VILLAGE: WHITESIDE LENGTH(AH 3327 BK 3530)			
0014/3500	015 " DIA	CIRC METAL	LEN=0035	INSTALLED UNKN
0014/2970	018 " DIA	CIRC CONCR	LEN=0035	INSTALLED UNKN
0014/2785	024 " DIA	CIRC CONCR	LEN=0035	INSTALLED 1999
0014/2020	024 " DIA	CIRC CONCR	LEN=0100	INSTALLED UNKN
0014/1992				
0014/1434	018 " DIA	CIRC CONCR	LEN=0005	INSTALLED UNKN
0014/1380	036 " DIA	CIRC CONCR	LEN=0100	INSTALLED UNKN
0014/1363	LEMON ST (T959)			
0014/0870	018 " DIA	CIRC CONCR	LEN=0035	INSTALLED UNKN
0014/0360	015 " DIA	CIRC CONCR	LEN=0030	INSTALLED UNKN
0014/0262				
0014/0005	018 " DIA	CIRC CONCR	LEN=0040	INSTALLED 1990
009499 FT	MILLER RD (T637)			
0014/0000	LENGTH(AH 3530 BK 3058)			
0008/2519	024 " DIA	CIRC CONCR	LEN=0040	INSTALLED UNKN

KITTANING ST (T960)

FOR SR 0153 AND 2009 (CONN)

1 0 00669 0 00 0094+90 009499 FT  
 RAMEY RD (SR2009 SEG 0010/0000) 0014/0000

1 0 00669 0 00 0064+29 006441 FT  
 FERNWOOD RD  
 (T537) 0008/0000

TWENTY EIGHT RD  
 (T970) 003547 FT  
 0006/0000

000000 FT

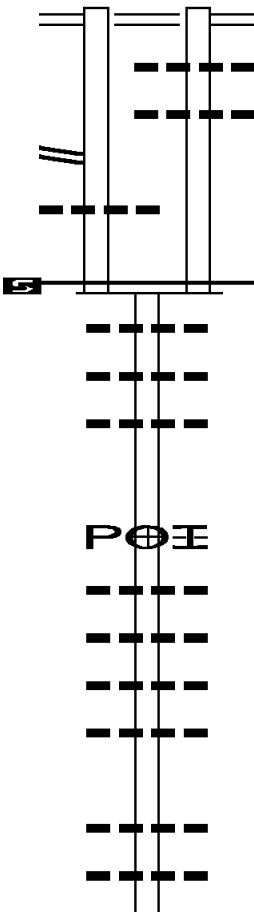
0008/1525	018 " DIA CIRC CONCR LEN=0035 INSTALLED UNKN
0008/1112	018 " DIA CIRC CONCR LEN=0035 INSTALLED UNKN
0008/0904	PUMPKIN RD (T638)
0008/0010 006441 FT	015 " DIA CIRC CONCR LEN=0040 INSTALLED UNKN
0008/0000	LENGTH(AH 3058 BK 2894)
0006/2288	015 " DIA CIRC CONCR LEN=0040 INSTALLED UNKN
0006/1683	018 " DIA CIRC CONCR LEN=0035 INSTALLED UNKN
0006/1370	018 " DIA CIRC CONCR LEN=0035 INSTALLED UNKN
0006/0695	018 " DIA CIRC METAL LEN=0035 INSTALLED UNKN
003547 FT 0006/0000	1 0 00669 0 00 0035+30 VILLAGE: GINTER LENGTH(AH 2894 BK 3547) 030 " DIA CIRC CONCR LEN=0035 INSTALLED UNKN
0002/2951	018 " DIA CIRC CONCR LEN=0040 INSTALLED UNKN
0002/2015	015 " DIA CIRC CONCR LEN=0035 INSTALLED UNKN
0002/1230	015 " DIA CIRC CONCR LEN=0035 INSTALLED UNKN
000000 FT	1 0 00669 0 00 0000+00 VILLAGE: ALMADEN NC GINTER MORANN HW ALLMENS TO JANESVILLE R (SR0253 SEG 0050/0000)
INTER-BK (T545)	BUNGO RD (T545) MFC BEGIN = D
0002/0000	LENGTH(AH 3547 BK 0000)



DIR: B TOTAL LEN: 2.909 MI. DIST: 02-2 SR: 119  
 LEFT MUN: SANDY T RIGHT MUN: SANDY T

WATSON HW 015361 FT  
 (SR0219 SEG 0830/0111) 0073/0475

SR 9103 SH  
 (SR9103 SEG 0250/0613) 0073/0209  
 024 "DIA CIRC METAL  
 LEN=0040 INSTALLED UNKN 0073/0120  
 0 0 00000 0 00 0000+00 014886 FT  
 MFC BEGIN = B  
 LENGTH(AH 0475 BK 1375) 0073/0000



015310 FT WATSON HW  
 0072/0424 (SR0219 SEG 0830/0080)  
 0072/0310 018 "DIA CIRC CONCR  
 LEN=0050 INSTALLED 2000  
 0072/0240 018 "DIA CIRC CONCR  
 LEN=0050 INSTALLED 2000

014886 FT 0 0 00000 0 00 0000+00  
 MFC BEGIN = B  
 LENGTH(AH 0424 BK 1375)  
 036"H 36"W CON BOX CUL  
 0072/0000 LEN=0090 INSTALLED UNKN  
 0070/0927 018 "DIA CIRC CONCR  
 0070/0334 LEN=0075 INSTALLED UNKN  
 0070/0039 018 "DIA CIRC CONCR  
 013511 FT LEN=0075 INSTALLED UNKN  
 0070/0000 1 0 00338 0 00 0135+39  
 LENGTH(AH 1375 BK 2368)  
 (APRA) W & W EQUIPMENT  
 W & W EQUIPMENT INC RD  
 (PRDR)  
 0060/1936 018 "DIA CIRC CONCR  
 0060/1440 LEN=0075 INSTALLED UNKN  
 0060/1019 024 "DIA CIRC CONCR  
 LEN=0075 INSTALLED UNKN  
 0060/0669 048 "DIA CIRC CONCR  
 LEN=0075 INSTALLED UNKN  
 0060/0335 024 "DIA CIRC CONCR  
 LEN=0075 INSTALLED UNKN  
 011143 FT 1 0 00338 0 00 0111+34  
 048 "DIA CIRC CONCR  
 LEN=0045 INSTALLED UNKN  
 LENGTH(AH 2368 BK 1195)  
 024 "DIA CIRC CONCR  
 0050/0792 LEN=0098 INSTALLED 2000

013511 FT

011143 FT

S MAIN ST ET

DIR: B TOTAL LEN: 2.909 MI. DIST: 02-2 SR: 119  
 LEFT MUN: SANDY T RIGHT MUN: SANDY T

Segment ID	Length	Material	Notes
(T395) 0050/0428			
0050/0378		018 " DIA CIRC METAL	LEN=0100 INSTALLED 2000
0050/0186		018 " DIA CIRC CONCR	LEN=0048 INSTALLED 2014
RAMP A RD (SR9101 SEG 0500/0000) 0050/0161	009948 FT		
009948 FT		1 0 00338 0 00 0099+36	NC BL INKER PY BEHRINGER HW (SR0322 SEG 0030/0192)
0050/0000			LENGTH(AH 1195 BK 1256)
008692 FT		015 " DIA CIRC CONCR	LEN=0075 INSTALLED UNKN
008692 FT		1 0 00338 0 00 0086+76	LIBERTY RD (SR4012 SEG 0030/0000)
0040/0000			LENGTH(AH 1256 BK 2352)
0030/2350		018 " DIA CIRC CONCR	LEN=0040 INSTALLED UNKN
0030/1818		018 " DIA CIRC CONCR	LEN=0050 INSTALLED 2000
0030/1465		012 " DIA CIRC CONCR	LEN=0050 INSTALLED UNKN
0030/1293		012 " DIA CIRC CONCR	LEN=0050 INSTALLED UNKN
0030/1238			BEAGLE AREA RD (T365)
0030/1224		018 " DIA CIRC CONCR	LEN=0085 INSTALLED UNKN
WEST LIBERTY CHURCH RD (T366) 0030/1205			
0030/0890		018 " DIA CIR PLASTIC	LEN=0040 INSTALLED UNKN
0030/0872		012 " DIA CIRC CONCR	LEN=0060 INSTALLED 2002
0030/0386		018 " DIA CIR PLASTIC	LEN=0050 INSTALLED 2000
006340 FT		1 0 00338 0 00 0063+60	VILLAGE: WEST LIBERTY HELVETIA RD (SR4003 SEG 0070/3550)
0030/0000			LENGTH(AH 2352 BK 3486)
0020/3092		015 " DIA CIRC CONCR	LEN=0045 INSTALLED UNKN
0020/2687		012 " DIA CIRC CONCR	LEN=0045 INSTALLED UNKN
		018 " DIA CIRC CONCR	

DIR: B TOTAL LEN: 2.909 MI. DIST: 02-2 SR: 119  
 LEFT MUN: SANDY T RIGHT MUN: SANDY T

MAPLEDALE RD  
 (T363)

0020/0819  
 002854 FT

000000 FT

0020/2272	LEN=0045	INSTALLED	UNKN
012 "DIA	CIRC	CONCR	
0020/1874	LEN=0045	INSTALLED	UNKN
024 "DIA	CIRC	CONCR	
0020/1321	LEN=0045	INSTALLED	UNKN
018 "DIA	CIRC	CONCR	
0020/0824	LEN=0045	INSTALLED	UNKN
002854 FT	1 0 00338	0 00 0028+56	
	BRANCH SOLDIER RUN		
	STRUCTURE LENGTH	12 FT	
	BMSID 17/0119/0020/0000		
0020/0000	LENGTH(AH 3486 BK 2854)		
015 "DIA	CIRC	CONCR	
0010/2526	LEN=0045	INSTALLED	UNKN
	DEITCH RD		
0010/2397	(TWP)		
012 "DIA	CIR	PLASTIC	
0010/2314	LEN=0045	INSTALLED	UNKN
012 "DIA	CIRC	CONCR	
0010/2017	LEN=0045	INSTALLED	UNKN
024 "DIA	CIRC	CONCR	
0010/1643	LEN=0045	INSTALLED	UNKN
015 "DIA	CIRC	CONCR	
0010/1450	LEN=0060	INSTALLED	UNKN
	SANDY		
0010/1428	BRADY T		
015 "DIA	CIRC	CONCR	
0010/1343	LEN=0045	INSTALLED	UNKN
018 "DIA	CIRC	CONCR	
0010/1080	LEN=0045	INSTALLED	UNKN
024 "DIA	CIRC	METAL	
0010/0886	LEN=0045	INSTALLED	UNKN
015 "DIA	CIR	PLASTIC	
0010/0810	LEN=0060	INSTALLED	2020
024 "DIA	CIRC	METAL	
0010/0705	LEN=0045	INSTALLED	UNKN
024 "DIA	CIRC	CONCR	
0010/0248	LEN=0045	INSTALLED	UNKN
048 "H 72 "W	ELLIP	METAL	
0010/0037	LEN=0060	INSTALLED	UNKN
000000 FT	1 0 00338	0 00 0000+00	
	NC BU		
	INTER-BK		
	BUFFALO PITTSBURGH HW		
	BUFFALO PITTSBURGH HW		
	(SR0119 SEG 0480/2043)		
	MFC BEGIN = B		
	BK-JEFFERSON		(33)
0010/0000	LENGTH(AH 2854 BK 0000)		



DIR: E TOTAL LEN: 41.844 MI. DIST: 02-2 SR: 80  
 LEFT MUN: COOPER T RIGHT MUN: COOPER T

Item Description	Length (FT)	Stationing	Material	Notes
AH-CENTRE (14)	220934		FT	
CONFAIR MEMORIAL HW INTER-AHD	220679		FT	
(SR0080 SEG 1383/0000)	1375/2644			
018 "DIA CIRC CONCR	1374/2733			CONFAIR MEMORIAL HW (SR0080 SEG 1382/0000)
LEN=0039 INSTALLED UNKN	1375/2610			
018 "DIA CIRC CONCR	1374/2672			LEN=0061 INSTALLED UNKN
LEN=0080 INSTALLED 2001	1375/2299			
018 "DIA CIRC CONCR	1374/2159			LEN=0094 INSTALLED 2001
LEN=0100 INSTALLED 2001	1375/1980			
018 "DIA CIRC CONCR				
LEN=0082 INSTALLED 2001	1375/1680			
018 "DIA CIRC CONCR				
LEN=0082 INSTALLED 2001	1375/1379			
018 "DIA CIRC METAL				
LEN=0124 INSTALLED 2001	1375/1081			
BROWN RUN STRUCTURE LENGTH 23 FT				
BMSID 17/0080/1375/0330	1375/0330			
1 0 01009 0 02 2174+78	218290		FT	
LENGTH(AH 2644 BK 2561)	1375/0000			
1374/0259				036 "DIA CIRC CONCR
217946 FT				LEN=0080 INSTALLED 2001
1374/0000				1 0 01009 0 02 2175+10
1370/2415				LENGTH(AH 2733 BK 2672)
				024 "DIA CIRC CONCR
				LEN=0188 INSTALLED 2001
018 "DIA CIRC CONCR				
LEN=0105 INSTALLED 2001	1371/1800			
				024 "DIA CIRC METAL
				LEN=0188 INSTALLED 2001
				024 "DIA CIRC METAL
				LEN=0220 INSTALLED 2001
018 "DIA CIRC CONCR				
LEN=0088 INSTALLED 2001	1371/1000			
				024 "DIA CIRC METAL
				LEN=0178 INSTALLED 2001
024 "DIA CIRC METAL				
LEN=0168 INSTALLED 2001	1371/0700			
				024 "DIA CIRC CONCR
				LEN=0084 INSTALLED 2001
024 "DIA CIRC METAL				
LEN=0160 INSTALLED 2001	1371/0100			
1 0 01009 0 02 2148+38	215729		FT	
MILEPOST 137.00				
LENGTH(AH 2561 BK 2274)	1371/0000			
215274 FT				1 0 01009 0 02 2148+38
1370/0000				MILEPOST 137.00
				LENGTH(AH 2672 BK 2639)

DIR: E TOTAL LEN: 41.844 MI. DIST: 02-2 SR: 80  
 LEFT MUN: COOPER T RIGHT MUN: COOPER T

Item ID	Description	Length	Start Station	End Station	Notes
024	"DIA CIRC CONCR LEN=0096 INSTALLED 2001	1365/1584	1365/1584	1364/1807	BROWN RUN STRUCTURE LENGTH 17 FT BMSID 17/0080/1364/1807
018	"DIA CIRC METAL LEN=0084 INSTALLED 2001	1365/0083	1365/0083	1364/0086	018 "DIA CIRC METAL LEN=0084 INSTALLED 2001
1 0 01009 0 02	2117+19 213455 FT CROSSOVER RD (CONN) LENGTH(AH 2274 BK 2440)	1365/0000	1365/0000	212635 FT 1364/0000	1 0 01009 0 02 2122+62 LENGTH(AH 2639 BK 2640) CROSSOVER RD (CONN)
018	"DIA CIRC METAL LEN=0060 INSTALLED 2001	1361/2097	1361/2097	1360/2428	018 "DIA CIRC METAL LEN=0095 INSTALLED 2001
018	"DIA CIRC METAL LEN=0062 INSTALLED 2001	1361/1793	1361/1793	1360/2381	018 "DIA CIRC METAL LEN=0101 INSTALLED 2001
018	"DIA CIRC METAL LEN=0078 INSTALLED 2001	1361/1371	1361/1371	1360/2233	018 "DIA CIRC METAL LEN=0065 INSTALLED 2001
024	"DIA CIRC METAL LEN=0152 INSTALLED 2001	1361/0624	1361/0624	1360/1876	018 "DIA CIRC METAL LEN=0116 INSTALLED 2001
024	"DIA CIRC CONCR LEN=0142 INSTALLED 2001	1361/0280	1361/0280	1360/1108	024 "DIA CIRC CONCR LEN=0154 INSTALLED 2001
1 0 01009 0 02	2092+79 211015 FT MILEPOST 136.00 LENGTH(AH 2440 BK 2500)	1361/0000	1361/0000	1360/0642	024 "DIA CIRC CONCR LEN=0171 INSTALLED 2001
036	"DIA CIRC CONCR LEN=0132 INSTALLED 2001	1355/2007	1355/2007	1360/0208	024 "DIA CIRC CONCR LEN=0171 INSTALLED 2001
036	"DIA CIRC CONCR LEN=0124 INSTALLED 2001	1354/2218	1354/2218	209995 FT	1 0 01009 0 02 2092+79 MILEPOST 136.00 LENGTH(AH 2640 BK 2722)
					018 "DIA CIRC CONCR

DIR: E TOTAL LEN: 41.844 MI. DIST: 02-2 SR: 80  
 LEFT MUN: COOPER T RIGHT MUN: COOPER T

Item ID	Description	Stationing	Length	Material	Notes
018	"DIA CIRC CONCR	1354/1460	LEN=0084	INSTALLED 2001	
018	"DIA CIRC CONCR	1355/1258	LEN=0118	INSTALLED 2001	
048	"DIA CIRC CONCR	1355/0056	LEN=0117	INSTALLED 2001	
1 0 01009 0 02	2074+84 208515 FT	207273 FT	1 0 01009 0 02	2068+84	
	LENGTH(AH 2500 BK 2790)	1355/0000	5	1354/0000	LENGTH(AH 2722 BK 2454)
018	"DIA CIRC CONCR	1350/2264	LEN=0088	INSTALLED 2001	
018	"DIA CIRC CONCR	1351/2347	LEN=0092	INSTALLED 2001	
018	"DIA CIRC CONCR	1351/1624	LEN=0096	INSTALLED 2001	
018	"DIA CIRC CONCR	1351/1013	LEN=0128	INSTALLED 2001	
	BROWNS RUN				BROWNS RUN
	STRUCTURE LENGTH 14 FT				STRUCTURE LENGTH 12 FT
BMSID 17/0080/1351/0985	1351/0985	1350/0839			BMSID 17/0080/1350/0839
		1350/0557			018 "DIA CIRC CONCR
		1350/0109			LEN=0064 INSTALLED 2001
1 0 01009 0 02	2043+89 205725 FT	204819 FT	1 0 01009 0 02	2043+89	
	MILEPOST 135.00				MILEPOST 135.00
	LENGTH(AH 2790 BK 2675)	1351/0000	5	1350/0000	LENGTH(AH 2454 BK 2717)
		1344/2363			018 "DIA CIRC CONCR
					LEN=0064 INSTALLED 2001
DMS SIGN STRUCTURE					
BMSID 17/0080/1345/1514	1345/2085				
LR 17065					LR 17065
OP ID 17/2035/0140/0000	1345/2032	1344/2191			OP ID 17/2035/0140/0000
018 "DIA CIRC CONCR	1345/1664				
LEN=0064	INSTALLED 2001				
018 "DIA CIRC CONCR	1345/1342				
LEN=0084	INSTALLED 2001				
CROSSOVER RD		1344/1376			024 "DIA CIRC CONCR
(CONN)	1345/1301	1344/1348			LEN=0152 INSTALLED 2001
					CROSSOVER RD
					(CONN)
060 "DIA CIRC METAL					

DIR: E TOTAL LEN: 41.844 MI. DIST: 02-2 SR: 80  
 LEFT MUN: COOPER T RIGHT MUN: COOPER T

Item ID	Description	Length	Stationing	Material	Installation
LEN=0278	INSTALLED	2001	1345/0585	060" DIA CIRC METAL	2001
LEN=0072	INSTALLED	2001	1345/0014	024" DIA CIRC CONCR	2001
1 0 01009 0 02 2022+10	203050 FT			018" DIA CIRC CONCR	2001
LENGTH(AH 2675 BK 2640)	1345/0000			LEN=0148	INSTALLED 2001
018" DIA CIRC CONCR				202102 FT	1 0 01009 0 02 2017+17
LEN=0072	INSTALLED	2001	1345/0014	LEN=0199	INSTALLED 2001
1 0 01009 0 02 2022+10	203050 FT			018" DIA CIRC CONCR	2001
LENGTH(AH 2675 BK 2640)	1345/0000			LEN=0148	INSTALLED 2001
018" DIA CIRC CONCR				1344/0484	
LEN=0072	INSTALLED	2001	1345/0014	024" DIA CIRC CONCR	2001
1 0 01009 0 02 2022+10	203050 FT			LEN=0199	INSTALLED 2001
LENGTH(AH 2675 BK 2640)	1345/0000			018" DIA CIRC CONCR	2001
018" DIA CIRC CONCR				LEN=0148	INSTALLED 2001
LEN=0072	INSTALLED	2001	1345/0014	LEN=0064	INSTALLED 2001
1 0 01009 0 02 2022+10	203050 FT			018" DIA CIRC CONCR	2001
LENGTH(AH 2675 BK 2640)	1345/0000			LEN=0064	INSTALLED 2001
018" DIA CIRC CONCR				1340/2511	
LEN=0060	INSTALLED	2001	1341/2245	LEN=0076	INSTALLED 2001
1 0 01009 0 02 2022+10	203050 FT			018" DIA CIRC CONCR	2001
LENGTH(AH 2675 BK 2640)	1345/0000			LEN=0060	INSTALLED 2001
018" DIA CIRC CONCR				1340/1782	
LEN=0060	INSTALLED	2001	1341/2245	018" DIA CIRC CONCR	2001
1 0 01009 0 02 2022+10	203050 FT			LEN=0060	INSTALLED 2001
LENGTH(AH 2675 BK 2640)	1345/0000			018" DIA CIRC CONCR	2001
018" DIA CIRC CONCR				LEN=0060	INSTALLED 2001
LEN=0060	INSTALLED	2001	1341/2245	LEN=0064	INSTALLED 2001
1 0 01009 0 02 2022+10	203050 FT			018" DIA CIRC CONCR	2001
LENGTH(AH 2675 BK 2640)	1345/0000			LEN=0064	INSTALLED 2001
018" DIA CIRC CONCR				1340/1498	
LEN=0060	INSTALLED	2001	1341/2245	LEN=0064	INSTALLED 2001
1 0 01009 0 02 2022+10	203050 FT			018" DIA CIRC CONCR	2001
LENGTH(AH 2675 BK 2640)	1345/0000			LEN=0064	INSTALLED 2001
018" DIA CIRC CONCR				1340/1117	
LEN=0060	INSTALLED	2001	1341/2245	LEN=0064	INSTALLED 2001
1 0 01009 0 02 2022+10	203050 FT			018" DIA CIRC CONCR	2001
LENGTH(AH 2675 BK 2640)	1345/0000			LEN=0064	INSTALLED 2001
018" DIA CIRC CONCR				1340/0772	
LEN=0060	INSTALLED	2001	1341/2245	LEN=0064	INSTALLED 2001
1 0 01009 0 02 2022+10	203050 FT			018" DIA CIRC CONCR	2001
LENGTH(AH 2675 BK 2640)	1345/0000			LEN=0064	INSTALLED 2001
018" DIA CIRC CONCR				1340/0029	
LEN=0060	INSTALLED	2001	1341/2245	LEN=0188	INSTALLED 2001
1 0 01009 0 02 2022+10	203050 FT			1 0 01009 0 02 1990+60	200410 FT
LENGTH(AH 2675 BK 2640)	1345/0000			LENGTH(MILEPOST 134.00)	
018" DIA CIRC CONCR				030" DIA CIRC CONCR	2001
LEN=0060	INSTALLED	2001	1341/2245	LEN=0064	INSTALLED 2001
1 0 01009 0 02 2022+10	203050 FT			018" DIA CIRC CONCR	2001
LENGTH(AH 2675 BK 2640)	1345/0000			LEN=0064	INSTALLED 2001
018" DIA CIRC CONCR				1334/2261	
LEN=0060	INSTALLED	2001	1341/2245	LEN=0188	INSTALLED 2001
1 0 01009 0 02 2022+10	203050 FT			036" DIA CIRC METAL	2001
LENGTH(AH 2675 BK 2640)	1345/0000			LEN=0188	INSTALLED 2001
018" DIA CIRC CONCR				1334/1746	
LEN=0060	INSTALLED	2001	1341/2245	LEN=0116	INSTALLED 2001
1 0 01009 0 02 2022+10	203050 FT			018" DIA CIRC CONCR	2001
LENGTH(AH 2675 BK 2640)	1345/0000			LEN=0116	INSTALLED 2001
018" DIA CIRC CONCR					
LEN=0072	INSTALLED	2001	1335/1419		



DIR: E TOTAL LEN: 41.844 MI. DIST: 02-2 SR: 80  
 LEFT MUN: COOPER T RIGHT MUN: COOPER T

Stationing	Description	Stationing	Description
		1324/2685	LEN=0072 INSTALLED 2001
BMSEN 17/0080/1325/2231	1325/2499	1324/1823	BMSEN 17/0080/1324/1603
		024 "DIA CIRC CONCR	
1 0 01009 0 02 1935+71		1324/1762	LEN=0146 INSTALLED 2001
LR 313			1 0 01009 0 02 1926+15
BMSBG 17/0080/1325/2231	1325/2231	1324/1603	LR 313
			BMSBG 17/0080/1324/1603
018 "DIA CIRC CONCR			
LEN=0160 INSTALLED 2001	1325/1360		
		1324/1498	024 "DIA CIRC CONCR
RAMP C RD			LEN=0235 INSTALLED 2001
(SR8014 SEG 0250/1447)	1325/1333		
018 "DIA CIRC CONCR			
LEN=0088 INSTALLED 2001	1325/0961		
		1324/0477	018 "DIA CIRC CONCR
			LEN=0080 INSTALLED 2001
		1324/0427	RAMP A RD
COOPER			(SR8014 SEG 0010/0000)
GRAHAM T	1325/0153	1324/0297	COOPER
			GRAHAM T
1 0 01009 0 02 1910+92	192150 FT	1324/0007	018 "DIA CIRC CONCR
LENGTH(AH 2552 BK 2660)	1325/0000	191416 FT	LEN=0032 INSTALLED 2001
018 "DIA CIRC CONCR		1324/0000	1 0 01009 0 02 1910+30
LEN=0068 INSTALLED 2001	1321/2421		LENGTH(AH 2723 BK 2577)
		1320/2577	018 "DIA CIRC CONCR
			LEN=0100 INSTALLED 2001
		1320/2231	018 "DIA CIRC CONCR
			LEN=0112 INSTALLED 2001
024 "DIA CIRC CONCR		1320/2016	024 "DIA CIRC CONCR
LEN=0084 INSTALLED 2001	1321/1885		LEN=0116 INSTALLED 2001
		1320/1659	030 "DIA CIRC CONCR
018 "DIA CIRC CONCR			LEN=0104 INSTALLED 2001
LEN=0084 INSTALLED 2001	1321/1523		
		1320/1258	018 "DIA CIRC CONCR
018 "DIA CIRC CONCR			LEN=0092 INSTALLED 2001
LEN=0088 INSTALLED 2001	1321/1125		
		1320/0759	018 "DIA CIRC CONCR
018 "DIA CIRC CONCR			LEN=0112 INSTALLED 2001
LEN=0120 INSTALLED 2001	1321/0621		

DIR: E TOTAL LEN: 41.844 MI. DIST: 02-2 SR: 80  
 LEFT MUN: GRAHAM T RIGHT MUN: GRAHAM T

CROSSOVER RD (CONN)	1321/0372	1320/0483	CROSSOVER RD (CONN)
1 0 01009 0 02 1884+32 189490 FT		188839 FT	1 0 01009 0 02 1884+32
MILEPOST 132.00			MILEPOST 132.00
LENGTH(AH 2660 BK 2662)	1321/0000	1320/0000	LENGTH(AH 2577 BK 2668)
018 "DIA CIRC CONCR		1314/2538	018 "DIA CIRC CONCR
LEN=0104 INSTALLED 2001	1315/2421		LEN=0108 INSTALLED 2001
024 "DIA CIRC CONCR		1314/1799	024 "DIA CIRC CONCR
LEN=0096 INSTALLED 2001	1315/1722		LEN=0084 INSTALLED 2001
024 "DIA CIRC CONCR		1314/1113	024 "DIA CIRC CONCR
LEN=0120 INSTALLED 2001	1315/1297		LEN=0088 INSTALLED 2001
018 "DIA CIRC CONCR		1314/0571	018 "DIA CIRC CONCR
LEN=0088 INSTALLED 2001	1315/1029		LEN=0096 INSTALLED 2001
018 "DIA CIRC CONCR		1314/0172	018 "DIA CIRC CONCR
LEN=0088 INSTALLED 2001	1315/0528		LEN=0100 INSTALLED 2001
018 "DIA CIRC CONCR		186171 FT	1 0 01009 0 02 1857+30
LEN=0108 INSTALLED 2001	1315/0125	1314/0000	LENGTH(AH 2668 BK 2640)
1 0 01009 0 02 1857+57 186828 FT			024 "DIA CIRC CONCR
LENGTH(AH 2662 BK 2640)	1315/0000	1310/2419	LEN=0096 INSTALLED 2001
024 "DIA CIRC CONCR		1310/2247	018 "DIA CIRC CONCR
LEN=0096 INSTALLED 2001	1311/2399		LEN=0100 INSTALLED 2001
012 "DIA CIRC CONCR		1310/1672	018 "DIA CIRC CONCR
LEN=0096 INSTALLED 2001	1311/2187		LEN=0096 INSTALLED 2001
018 "DIA CIRC CONCR		1310/1247	018 "DIA CIRC CONCR
LEN=0108 INSTALLED 2001	1311/1612		LEN=0100 INSTALLED 2001
036 "DIA CIRC CONCR		1310/0883	036 "DIA CIRC CONCR
LEN=0132 INSTALLED 2001	1311/0748		LEN=0100 INSTALLED 2001
024 "DIA CIRC CONCR			

DIR: E TOTAL LEN: 41.844 MI. DIST: 02-2 SR: 80  
 LEFT MUN: GRAHAM T RIGHT MUN: GRAHAM T

Item ID	Material	Year	Stationing	Length	Notes
1 0 01009	0 02 1831+17	184188 FT	183531 FT	1 0 01009	0 02 1831+17
	MILEPOST	131.00		MILEPOST	131.00
	LENGTH(AH 2640 BK 2964)	1311/0000	1310/0000	LENGTH(AH 2640 BK 2610)	
018 "DIA	CIRC CONCR				
LEN=0060	INSTALLED	2001	1305/2858		
018 "DIA	CIRC CONCR			018 "DIA	CIRC CONCR
LEN=0060	INSTALLED	2001	1305/2363	LEN=0084	INSTALLED 2001
018 "DIA	CIRC CONCR			018 "DIA	CIRC CONCR
LEN=0060	INSTALLED	2001	1305/2064	LEN=0092	INSTALLED 2001
018 "DIA	CIRC CONCR				
LEN=0060	INSTALLED	2001	1305/1965		
018 "DIA	CIRC CONCR			018 "DIA	CIRC CONCR
LEN=0096	INSTALLED	2001	1305/1498	LEN=0084	INSTALLED 2001
024 "DIA	CIRC CONCR				
LEN=0108	INSTALLED	2001	1305/1308		
018 "DIA	CIRC CONCR			030 "DIA	CIRC CONCR
LEN=0060	INSTALLED	2001	1305/0935	LEN=0104	INSTALLED 2001
018 "DIA	CIRC CONCR				
LEN=0060	INSTALLED	2001	1305/0588		
024 "DIA	CIRC CONCR			018 "DIA	CIRC CONCR
LEN=0056	INSTALLED	2001	1305/0232	LEN=0080	INSTALLED 2001
1 0 01009	0 02 1801+53	181224 FT	1304/0054	024 "DIA	CIRC CONCR
	LENGTH(AH 2964 BK 2323)	1305/0000	180921 FT	LEN=0088	INSTALLED 2001
024 "DIA	CIRC METAL			1 0 01009	0 02 1805+07
LEN=0068	INSTALLED	2001	1301/2084	LENGTH(AH 2610 BK 2663)	
018 "DIA	CIRC CONCR				
LEN=0084	INSTALLED	2001	1301/1719	018 "DIA	CIRC CONCR
018 "DIA	CIRC CONCR			LEN=0080	INSTALLED 2001
LEN=0084	INSTALLED	2001	1301/1372	024 "DIA	CIRC CONCR
				LEN=0104	INSTALLED 2001
018 "DIA	CIRC CONCR				
LEN=0084	INSTALLED	2001	1301/1028	018 "DIA	CIRC CONCR
				LEN=0088	INSTALLED 2001



DIR: E TOTAL LEN: 41.844 MI. DIST: 02-2 SR: 80  
 LEFT MUN: GRAHAM T RIGHT MUN: GRAHAM T

ALDER RUN STRUCTURE LENGTH 35 FT BMSID 17/0080/1301/0380	1301/0380	1300/0664	ALDER RUN STRUCTURE LENGTH 33 FT BMSID 17/0080/1300/0664
1 0 01009 0 02 1778+86 178901 FT MILEPOST 130.00 LENGTH(AH 2323 BK 3084)	1301/0000	1300/0000	1 0 01009 0 02 1778+86 MILEPOST 130.00 LENGTH(AH 2663 BK 2609)
018 "DIA CIRC CONCR LEN=0060 INSTALLED 2001 1295/2454 018 "DIA CIRC CONCR LEN=0088 INSTALLED 2001 1295/2104			018 "DIA CIRC CONCR LEN=0092 INSTALLED 2001
024 "DIA CIRC CONCR LEN=0076 INSTALLED 2001 1295/1748 018 "DIA CIRC CONCR LEN=0088 INSTALLED 2001 1295/1502			036 "DIA CIRC CONCR LEN=0100 INSTALLED 2001 018 "DIA CIRC CONCR LEN=0104 INSTALLED 2001
018 "DIA CIRC CONCR LEN=0096 INSTALLED 2001 1295/1133 018 "DIA CIRC CONCR LEN=0088 INSTALLED 2001 1295/0813			048 "DIA CIRC CONCR LEN=0104 INSTALLED 2001
036 "DIA CIRC CONCR LEN=0096 INSTALLED 2001 1295/0256 1 0 01009 0 02 1750+36 175817 FT LENGTH(AH 3084 BK 2478)	1295/0000	1294/0000	175649 FT LENGTH(AH 2609 BK 2672)
DMS SIGN STRUCTURE BMSID 17/0080/1291/2199 1291/2199 LR 17061			LR 17061
OP ID 17/1009/0130/0929 1291/2097		1290/2055	OP ID 17/1009/0130/0548 DMS SIGN STRUCTURE BMSID 17/0080/1290/1985
024 "DIA CIRC CONCR LEN=0092 INSTALLED 2001 1291/0714		1290/1985	024 "DIA CIRC CONCR LEN=0112 INSTALLED 2001
036 "DIA CIRC CONCR LEN=0100 INSTALLED 2001 1291/0132		1290/0599	036 "DIA CIRC CONCR LEN=0112 INSTALLED 2001
		1290/0101	

DIR: E TOTAL LEN: 41.844 MI. DIST: 02-2 SR: 80  
 LEFT MUN: GRAHAM T RIGHT MUN: GRAHAM T

Station	Description	Length (FT)	Material	Year	Station	Description	Length (FT)	Material	Year
1 0 01009 0 02 1725+94	173339 FT				172977 FT	1 0 01009 0 02 1725+94			
MILEPOST 129.00					MILEPOST 129.00				
LENGTH(AH 2478 BK 2704)	1291/0000				LENGTH(AH 2672 BK 2645)				
018 "DIA CIRC CONCR					018 "DIA CIRC CONCR				
LEN=0080 INSTALLED 2001	1285/1940				LEN=0096 INSTALLED 2001				
018 "DIA CIRC CONCR					018 "DIA CIRC CONCR				
LEN=0092 INSTALLED 2001	1285/1427				LEN=0112 INSTALLED 2001				
018 "DIA CIRC CONCR					018 "DIA CIRC CONCR				
LEN=0088 INSTALLED 2001	1285/0820				LEN=0096 INSTALLED 2001				
018 "DIA CIRC CONCR					018 "DIA CIRC CONCR				
LEN=0108 INSTALLED 2001	1285/0371				LEN=0112 INSTALLED 2001				
1 0 01009 0 02 1698+90	170635 FT				170332 FT	1 0 01009 0 02 1699+49			
LENGTH(AH 2704 BK 2575)	1285/0000				LENGTH(AH 2645 BK 2628)				
036 "DIA CIRC CONCR					036 "DIA CIRC CONCR				
LEN=0112 INSTALLED 2001	1281/2477				LEN=0104 INSTALLED 2001				
CROSSOVER RD					018 "DIA CIRC CONCR				
(CONN)	1281/1808				LEN=0084 INSTALLED 2001				
018 "DIA CIRC CONCR					CROSSOVER RD				
LEN=0068 INSTALLED 2001	1281/1509				(CONN)				
018 "DIA CIRC CONCR					018 "DIA CIRC CONCR				
LEN=0068 INSTALLED 2001	1281/1154				LEN=0060 INSTALLED 2001				
018 "DIA CIRC CONCR					018 "DIA CIRC CONCR				
LEN=0068 INSTALLED 2001	1281/0806				LEN=0060 INSTALLED 2001				
018 "DIA CIRC CONCR					024 "DIA CIRC CONCR				
LEN=0068 INSTALLED 2001	1281/0451				LEN=0112 INSTALLED 2001				
018 "DIA CIRC CONCR					018 "DIA CIRC CONCR				
LEN=0068 INSTALLED 2001	1281/0105				LEN=0076 INSTALLED 2001				

DIR: E TOTAL LEN: 41.844 MI. DIST: 02-2 SR: 80  
 LEFT MUN: GRAHAM T RIGHT MUN: GRAHAM T

Stationing	Description	Length	Stationing	Description	Length
1 0 01009 0 02 1673+24	MILEPOST 128.00	168060 FT	167704 FT	1 0 01009 0 02 1673+24	MILEPOST 128.00
LENGTH(AH 2575 BK 2516)		1281/0000	1280/0000	LENGTH(AH 2628 BK 2648)	
018 "DIA CIRC CONCR		LEN=0068 INSTALLED 2001	1274/2462	018 "DIA CIRC CONCR	LEN=0076 INSTALLED 2001
LEN=0068 INSTALLED 2001	1275/2279		1274/2113	018 "DIA CIRC CONCR	LEN=0076 INSTALLED 2001
018 "DIA CIRC CONCR		LEN=0068 INSTALLED 2001	1274/1765	018 "DIA CIRC CONCR	LEN=0076 INSTALLED 2001
LEN=0068 INSTALLED 2001	1275/1974		1274/1415	018 "DIA CIRC CONCR	LEN=0076 INSTALLED 2001
018 "DIA CIRC CONCR		LEN=0068 INSTALLED 2001	1274/0795	018 "DIA CIRC CONCR	LEN=0076 INSTALLED 2001
LEN=0068 INSTALLED 2001	1275/1672		MORAVIAN RUN	STRUCTURE LENGTH 32 FT	BMSID 17/0080/1274/0795
018 "DIA CIRC CONCR		LEN=0068 INSTALLED 2001	1274/0597	018 "DIA CIRC CONCR	LEN=0060 INSTALLED 2001
LEN=0068 INSTALLED 2001	1275/1370		165056 FT	1 0 01009 0 02 1646+71	LENGTH(AH 2648 BK 2608)
STRUCTURE LENGTH 32 FT	BMSID 17/0080/1274/0795	1275/0814	1274/0000	030 "DIA CIRC CONCR	LEN=0104 INSTALLED 2001
024 "DIA CIRC CONCR		LEN=0104 INSTALLED 2001	1270/2541	GRAHAM	
LEN=0104 INSTALLED 2001	1275/0618		1270/2316	BRADFORD T	
036 "DIA CIRC METAL		LEN=0148 INSTALLED 2001	1270/2259	018 "DIA CIRC CONCR	LEN=0088 INSTALLED 2001
LEN=0148 INSTALLED 2001	1275/0017		1270/1889	024 "DIA CIRC METAL	LEN=0160 INSTALLED 2001
1 0 01009 0 02 1647+05	MILEPOST 128.00	165544 FT	1270/1783	BRANCH MORAVIAN RUN	STRUCTURE LENGTH 10 FT
LENGTH(AH 2516 BK 2598)		1275/0000	1271/1881	BMSID 17/0080/1270/1783	
GRAHAM			1271/1464	018 "DIA CIRC CONCR	LEN=0176 INSTALLED 2001
BRADFORD T		1271/2162	1271/1202	018 "DIA CIRC CONCR	LEN=0088 INSTALLED 2001
024 "DIA CIRC METAL		LEN=0246 INSTALLED 2001	1271/0630	018 "DIA CIRC CONCR	LEN=0108 INSTALLED 2001
LEN=0246 INSTALLED 2001	1271/1911				
BRANCH MORAVIAN RUN		STRUCTURE LENGTH 10 FT			
BMSID 17/0080/1270/1783		1271/1881			
018 "DIA CIRC CONCR		LEN=0176 INSTALLED 2001			
018 "DIA CIRC CONCR		LEN=0088 INSTALLED 2001			
018 "DIA CIRC CONCR		LEN=0108 INSTALLED 2001			

018 "DIA CIRC CONCR

DIR: E TOTAL LEN: 41.844 MI. DIST: 02-2 SR: 80  
 LEFT MUN: BRADFORD T RIGHT MUN: BRADFORD T

024 "DIA CIRC CONCR LEN=0232 INSTALLED 2001	1271/0198	1270/0475	LEN=0088	INSTALLED 2001
1 0 01009 0 02 1620+81 162946 FT MILEPOST 127.00		1270/0093	015 "DIA CIRC CONCR LEN=0104	INSTALLED 2001
LENGTH(AH 2598 BK 2669) 1271/0000		162448 FT	1 0 01009 0 02 1620+64	MILEPOST 127.00
018 "DIA CIRC CONCR LEN=0100 INSTALLED 2001	1265/2482	1270/0000	LENGTH(AH 2608 BK 2598)	
		1264/2443	018 "DIA CIRC CONCR LEN=0104	INSTALLED 2001
018 "DIA CIRC CONCR LEN=0088 INSTALLED 2001	1265/1584	1264/1943	018 "DIA CIRC CONCR LEN=0072	INSTALLED 2001
		1264/0983	018 "DIA CIRC CONCR LEN=0084	INSTALLED 2001
1 0 01009 0 02 1594+12 160277 FT LENGTH(AH 2669 BK 2617) 1265/0000		1264/0575	018 "DIA CIRC CONCR LEN=0124	INSTALLED 2001
036 "DIA CIRC CONCR LEN=0124 INSTALLED 2001	1261/2605	1264/0110	036 "DIA CIRC CONCR LEN=0188	INSTALLED 2001
048 "DIA CIRC METAL LEN=0150 INSTALLED 2001	1261/2277	159850 FT	1 0 01009 0 02 1594+53	LENGTH(AH 2598 BK 2622)
		1264/0000		
		1260/2079	048 "DIA CIRC METAL LEN=0130	INSTALLED 2001
018 "DIA CIRC METAL LEN=0108 INSTALLED 2001	1261/1249			
		1260/1230	018 "DIA CIRC METAL LEN=0098	INSTALLED 2001
060 "DIA CIRC METAL LEN=0126 INSTALLED 2001	1261/0729			
		1260/0630	060 "DIA CIRC METAL LEN=0118	INSTALLED 2001
1 0 01009 0 02 1568+59 157660 FT MILEPOST 126.00		157228 FT	1 0 01009 0 02 1568+59	MILEPOST 126.00
LENGTH(AH 2617 BK 2941) 1261/0000		1260/0000	LENGTH(AH 2622 BK 2734)	
		1254/1894	048 "DIA CIRC METAL LEN=0122	INSTALLED 2001
BMSEN 17/0080/1255/1211 1255/1267		1254/1189	BMSEN 17/0080/1254/1133	

DIR: E TOTAL LEN: 41.844 MI. DIST: 02-2 SR: 80  
 LEFT MUN: BRADFORD T RIGHT MUN: BRADFORD T

Stationing	Description	Stationing	Description
1 0 01009 0 02 1551+39		1 0 01009 0 02 1552+31	
LR 17055		LR 17055	
BMSBG 17/0080/1255/1211 1255/1211		BMSBG 17/0080/1254/1133	
018 "DIA CIRC CONCR		018 "DIA CIRC CONCR	
LEN=0076 INSTALLED 2001 1255/0340		LEN=0058 INSTALLED 2001	
018 "DIA CIRC CONCR		018 "DIA CIRC CONCR	
LEN=0076 INSTALLED 2001 1255/0037		LEN=0058 INSTALLED 2001	
1 0 01009 0 02 1539+65 154719 FT		154494 FT 1 0 01009 0 02 1540+67	
LENGTH(AH 2941 BK 2534) 1255/0000		LENGTH(AH 2734 BK 2640)	
		018 "DIA CIRC CONCR	
		LEN=0058 INSTALLED 2001	
		018 "DIA CIRC CONCR	
		LEN=0058 INSTALLED 2001	
		018 "DIA CIRC CONCR	
		LEN=0058 INSTALLED 2001	
024 "DIA CIRC METAL		036 "DIA CIRC METAL	
LEN=0178 INSTALLED 2001 1251/1230		LEN=0190 INSTALLED 2001	
		018 "DIA CIRC CONCR	
		LEN=0064 INSTALLED 2001	
1 0 01009 0 02 1515+01 152185 FT		151854 FT 1 0 01009 0 02 1515+01	
MILEPOST 125.00		MILEPOST 125.00	
LENGTH(AH 2534 BK 2530) 1251/0000		LENGTH(AH 2640 BK 2614)	
018 "DIA CIRC CONCR		018 "DIA CIRC CONCR	
LEN=0058 INSTALLED 2001 1245/2354		LEN=0058 INSTALLED 2001	
018 "DIA CIRC CONCR		018 "DIA CIRC CONCR	
LEN=0058 INSTALLED 2001 1245/2044		LEN=0058 INSTALLED 2001	
018 "DIA CIRC CONCR		018 "DIA CIRC CONCR	
LEN=0058 INSTALLED 2001 1245/1747		LEN=0058 INSTALLED 2001	
		018 "DIA CIRC CONCR	
		LEN=0058 INSTALLED 2001	
		024 "DIA CIRC METAL	
		LEN=0076 INSTALLED 2001	
024 "DIA CIRC METAL		CROSSOVER RD	
LEN=0068 INSTALLED 2001 1245/1437		(CONN)	
CROSSOVER RD		1244/1470	
(CONN)			

DIR: E TOTAL LEN: 41.844 MI. DIST: 02-2 SR: 80  
 LEFT MUN: BRADFORD T RIGHT MUN: BRADFORD T

018 "DIA CIRC CONCR	LEN=0058	INSTALLED	2001	1245/1151	---	---		
018 "DIA CIRC CONCR	LEN=0058	INSTALLED	2001	1245/0854	---	---		
018 "DIA CIRC METAL	LEN=0076	INSTALLED	2001	1245/0604	---	---		
018 "DIA CIRC CONCR	LEN=0126	INSTALLED	2001	1245/0054	---	---		
1 0 01009 0 02 1489+26	149655 FT							
LENGTH(AH 2530 BK 2747)	1245/0000				5		5	149240 FT 1 0 01009 0 02 1488+84
018 "DIA CIRC CONCR	LEN=0094	INSTALLED	2001	1241/2551	---	---		1244/0000 LENGTH(AH 2614 BK 2705)
036 "DIA CIRC METAL	LEN=0192	INSTALLED	2001	1241/2451	---	---		
018 "DIA CIRC CONCR	LEN=0098	INSTALLED	2001	1241/2250	---	---		
018 "DIA CIRC CONCR	LEN=0114	INSTALLED	2001	1241/1901	---	---		
018 "DIA CIRC CONCR	LEN=0102	INSTALLED	2001	1241/1601	---	---		
018 "DIA CIRC CONCR	LEN=0084	INSTALLED	2001	1241/1301	---	---		
018 "DIA CIRC CONCR	LEN=0066	INSTALLED	2001	1241/1001	---	---		
036 "DIA CIRC METAL	LEN=0170	INSTALLED	2001	1241/0776	---	---		
018 "DIA CIRC CONCR	LEN=0068	INSTALLED	2001	1241/0701	---	---		
018 "DIA CIRC CONCR	LEN=0062	INSTALLED	2001	1241/0301	---	---		
018 "DIA CIRC CONCR	LEN=0058	INSTALLED	2001	1241/0101	---	---		
1 0 01009 0 02 1461+79	146908 FT							
MILEPOST 124.00								
LENGTH(AH 2747 BK 2584)	1241/0000				5		5	146535 FT 1 0 01009 0 02 1461+79
018 "DIA CIRC CONCR	LEN=0064	INSTALLED	2001	1235/2293	---	---		MILEPOST 124.00
VALLEY FORK RUN								LENGTH(AH 2705 BK 2541)
STRUCTURE LENGTH 17 FT								
BMSID 17/0080/1234/1857	1235/2024							
018 "DIA CIRC CONCR	LEN=0078	INSTALLED	2001	1235/1943	---	---		
018 "DIA CIRC CONCR	LEN=0078	INSTALLED	2001	1235/1793	---	---		
018 "DIA CIRC CONCR	LEN=0134	INSTALLED	2001	1234/1440	---	---		
VALLEY FORK RUN								
STRUCTURE LENGTH 17 FT								
BMSID 17/0080/1234/1857	1234/1857							
018 "DIA CIRC CONCR	LEN=0134	INSTALLED	2001	1234/1440	---	---		







DIR: E TOTAL LEN: 41.844 MI. DIST: 02-2 SR: 80  
 LEFT MUN: BRADFORD T RIGHT MUN: BRADFORD T

018 "DIA CIRC CONCR LEN=0058 INSTALLED 2001	1221/0707	---	---	1220/1000	018 "DIA CIRC CONCR LEN=0058 INSTALLED 2001
018 "DIA CIRC CONCR LEN=0058 INSTALLED 2001	1221/0407	---	---	1220/0700	018 "DIA CIRC CONCR LEN=0050 INSTALLED 2001
CROSSOVER RD (CONN) 1 0 01009 0 01 1357+07 136340 FT MILEPOST 122.00 LENGTH(AH 2803 BK 2235)	1221/0136	↔	↔	1220/0350	018 "DIA CIRC CONCR LEN=0058 INSTALLED 2001 CROSSOVER RD (CONN) 1 0 01009 0 01 1357+07 136008 FT MILEPOST 122.00 LENGTH(AH 2674 BK 2646)
060 "DIA CIRC METAL LEN=0112 INSTALLED 2001	1215/1692	---	---	1220/0000	060 "DIA CIRC METAL LEN=0112 INSTALLED 2001
018 "DIA CIRC METAL LEN=0084 INSTALLED 2001	1215/1384	---	---	1214/2068	018 "DIA CIRC METAL LEN=0120 INSTALLED 2001
024 "DIA CIRC CONCR LEN=0118 INSTALLED 2001	1215/1035	---	---	1214/1755	024 "DIA CIRC CONCR LEN=0156 INSTALLED 2001
018 "DIA CIRC CONCR LEN=0058 INSTALLED 2001	1215/0734	---	---	1214/1318	018 "DIA CIRC CONCR LEN=0139 INSTALLED 2001
018 "DIA CIRC CONCR LEN=0058 INSTALLED 2001	1215/0434	---	---	1214/0818	018 "DIA CIRC CONCR LEN=0190 INSTALLED 2001
018 "DIA CIRC CONCR LEN=0058 INSTALLED 2001	1215/0134	---	---	1214/0418	018 "DIA CIRC CONCR LEN=0190 INSTALLED 2001
1 0 01009 0 01 1330+75 134105 FT LENGTH(AH 2235 BK 2882)	1215/0000	↔	↔	133362 FT	1 0 01009 0 01 1330+94 134105 FT LENGTH(AH 2646 BK 2648)
018 "DIA CIRC CONCR LEN=0128 INSTALLED 2001	1211/2597	---	---	1214/0000	018 "DIA CIRC CONCR LEN=0164 INSTALLED 2001
ABES RUN STRUCTURE LENGTH 14 FT BMSID 17/0080/1210/2003	1211/2265	Y	Y	1210/2003	ABES RUN STRUCTURE LENGTH 14 FT BMSID 17/0080/1210/2003
018 "DIA CIRC CONCR LEN=0164 INSTALLED 2001	1211/1300	---	---	1210/1938	018 "DIA CIRC CONCR LEN=0164 INSTALLED 2001
					018 "DIA CIRC CONCR





DIR: E TOTAL LEN: 41.844 MI. DIST: 02-2 SR: 80  
 LEFT MUN: LAWRENCE T RIGHT MUN: LAWRENCE T

Segment ID	Description	Start Station	End Station	Material	Installation Year	Notes
LEN=0106	RAMP K RD	1195/1965				
(SR8010 SEG 0500/0000)		1195/1769				
018 "DIA CIRC CONCR						
LEN=0072	INSTALLED	2001	1195/1645			
018 "DIA CIRC CONCR						
LEN=0080	INSTALLED	2001	1195/1370			
018 "DIA CIRC CONCR						
LEN=0038	INSTALLED	UNKN	1195/0869			
BMS EN 17/0080/1195/0712		1195/0810				
0 0 0000 0 00 0000+00						
LR 17052						
BMS BG 17/0080/1195/0712		1195/0712				
018 "DIA CIRC CONCR						
LEN=0040	INSTALLED	UNKN	1195/0699			
072 "DIA CIRC METAL						
LEN=0365	INSTALLED	2001	1195/0380			
1 0 01009 0 01 1224+49		123117 FT				
LENGTH(AH 2704 BK 2462)		1195/0000				
RAMP J RD						
(SR8010 SEG 0250/1105)		1191/2141				
018 "DIA CIRC CONCR						
LEN=0160	INSTALLED	2000	1191/2050			
036 "DIA CIRC METAL						
LEN=0233	INSTALLED	2000	1191/1848			
018 "DIA CIRC CONCR						
LEN=0201	INSTALLED	2000	1191/1750			
018 "DIA CIRC CONCR						
LEN=0157	INSTALLED	2000	1191/1450			
1194/1447	RAMP M RD					
(SR8010 SEG 0750/0796)						
018 "DIA CIRC CONCR						
LEN=0039	INSTALLED	2005	1194/0714			
BMS EN 17/0080/1194/0591			1194/0689			
0 0 0000 0 00 0000+00						
LR 17052						
BMS BG 17/0080/1194/0591			1194/0591			
018 "DIA CIRC CONCR						
LEN=0039	INSTALLED	2005	1194/0555			
018 "DIA CIRC CONCR						
LEN=0072	INSTALLED	2005	1194/0515			
060 "DIA CIRC ALUMIN						
LEN=0365	INSTALLED	2005	1194/0162			
1 0 01009 0 01 1226+64		122879 FT				
LENGTH(AH 2521 BK 2773)		1194/0000				
018 "DIA CIRC CONCR						
LEN=0118	INSTALLED	2005	1190/2163			
036 "DIA CIRC METAL						
LEN=0233	INSTALLED	2000	1190/2042			
RAMP L RD						
(SR8010 SEG 0010/0000)			1190/2040			
018 "DIA CIRC CONCR						
LEN=0080	INSTALLED	2005	1190/1588			
042 "DIA CIRC METAL						
LEN=0248	INSTALLED	2000	1190/1387			

DIR: E TOTAL LEN: 41.844 MI. DIST: 02-2 SR: 80  
 LEFT MUN: LAWRENCE T RIGHT MUN: LAWRENCE T

Segment ID	Material	Status	Year	Start Station	End Station	Notes
042	"DIA CIRC METAL	INSTALLED	2000	1191/1150	1190/1016	
018	"DIA CIRC CONCR	INSTALLED	2005	1190/1016	1190/0746	
018	"DIA CIRC CONCR	INSTALLED	2005	1190/0746	1190/0449	
018	"DIA CIRC CONCR	INSTALLED	2000	1191/0608	1190/0449	
018	"DIA CIRC CONCR	INSTALLED	2000	1191/0287	1190/0149	
1 0 01009 0 01	1198+78	120655 FT		120106 FT		
MILEPOST 119.00				MILEPOST 119.00		
LENGTH(AH 2462 BK 2415)				LENGTH(AH 2773 BK 2599)		
018	"DIA CIRC CONCR	INSTALLED	2000	1191/0000	1190/0000	
018	"DIA CIRC CONCR	INSTALLED	2000	1185/2403	1184/2194	WOLF RUN STRUCTURE LENGTH 12 FT BMSID 17/0080/1184/2194
042	"DIA CIRC METAL	INSTALLED	2000	1185/1349	1184/1288	
018	"DIA CIRC CONCR	INSTALLED	2000	1184/1288	1184/0979	
018	"DIA CIRC CONCR	INSTALLED	2000	1184/0979	1184/0649	
018	"DIA CIRC CONCR	INSTALLED	2000	1184/0649	1184/0349	
036	"DIA CIRC CONCR	INSTALLED	2000	1185/0423	117507 FT	
018	"DIA CIRC CONCR	INSTALLED	2000	1184/0349	1172+42	
1 0 01009 0 01	1172+47	118240 FT				
LENGTH(AH 2415 BK 2872)				LENGTH(AH 2599 BK 2660)		
018	"DIA CIRC CONCR	INSTALLED	2000	1185/0000	1184/0000	
018	"DIA CIRC CONCR	INSTALLED	2000	1181/2811	1180/2359	
018	"DIA CIRC CONCR	INSTALLED	2000	1181/2536	1180/2059	
042	"DIA CIRC CONCR	INSTALLED	2000	1181/2166	1180/2059	
018	"DIA CIRC CONCR	INSTALLED	2000	1180/2359	1180/2059	
018	"DIA CIRC CONCR	INSTALLED	2000	1180/2059	1180/2059	

DIR: E TOTAL LEN: 41.844 MI. DIST: 02-2 SR: 80  
 LEFT MUN: LAWRENCE T RIGHT MUN: LAWRENCE T

018 "DIA CIRC CONCR LEN=0068 INSTALLED 2000	1181/1751	---	---	---	1180/1756	LEN=0080	INSTALLED 2000
018 "DIA CIRC CONCR LEN=0068 INSTALLED 2000	1181/1286	---	---	---	1180/1456	024 "DIA CIRC CONCR LEN=0089	INSTALLED 2000
036 "DIA CIRC METAL LEN=0240 INSTALLED 2000	1181/0756	---	---	---	1180/1109	024 "DIA CIRC CONCR LEN=0085	INSTALLED 2000
018 "DIA CIRC CONCR LEN=0064 INSTALLED 2000	1181/0111	---	---	---	1180/0504	036 "DIA CIRC METAL LEN=0114	INSTALLED 2000
1 0 01009 0 01 1146+07 115368 FT MILEPOST 118.00 LENGTH(AH 2872 BK 2939)	1181/0000	---	---	---	114847 FT	1 0 01009 0 01 1146+07 MILEPOST 118.00 LENGTH(AH 2660 BK 2658)	
018 "DIA CIRC CONCR LEN=0060 INSTALLED 2000	1175/2750	---	---	---	1174/2582	030 "DIA CIRC CONCR LEN=0108	INSTALLED 2000
036 "DIA CIRC METAL LEN=0206 INSTALLED 2000	1175/2250	---	---	---	1174/2192	018 "DIA CIRC METAL LEN=0080	INSTALLED 2000
036 "DIA CIRC METAL LEN=0250 INSTALLED 2000	1175/1763	---	---	---	1174/1917	018 "DIA CIRC CONCR LEN=0086	INSTALLED 2000
		---	---	---	1174/1592	018 "DIA CIRC CONCR LEN=0068	INSTALLED 2000
		---	---	---	1174/1312	036 "DIA CIRC CONCR LEN=0080	INSTALLED 2000
		---	---	---	1174/1214	018 "DIA CIRC CONCR LEN=0065	INSTALLED 2000
OP ID 17/1006/0070/0408	1175/1328	---	---	---	1174/0927	LR 17051 OP ID 17/1006/0070/0000	
018 "DIA CIRC CONCR LEN=0065 INSTALLED 2000	1175/0938	---	---	---			
018 "DIA CIRC CONCR LEN=0064 INSTALLED 2000	1175/0638	---	---	---			
018 "DIA CIRC CONCR LEN=0069 INSTALLED 2000	1175/0350	---	---	---			
		---	---	---	1174/0342	018 "DIA CIRC CONCR LEN=0064	INSTALLED 2000
		---	---	---	1174/0017	018 "DIA CIRC CONCR LEN=0060	INSTALLED 2000
1 0 01009 0 01 1117+70 112429 FT LENGTH(AH 2939 BK 2342)	1175/0000	---	---	---	112189 FT	1 0 01009 0 01 1119+96 LENGTH(AH 2658 BK 2631)	
		---	---	---	1174/0000		



EXTRACT DATE: 12/18/2023  
PRINT DATE: 12/19/2023

ROADWAY MANAGEMENT SYSTEM  
SLD COUNTY/SR - ANNUAL PRINT

PAGE NUMBER: 73  
COUNTY: CLEARFIELD

DIR: E TOTAL LEN: 41.844 MI.  
LEFT MUN: LAWRENCE T

DIST: 02-2 SR: 80  
RIGHT MUN: LAWRENCE T

CROSSOVER RD (CONN)						CROSSOVER RD (CONN)
018 "DIA CIRC CONCR LEN=0060 INSTALLED 2000	1161/2241				1160/2257	018 "DIA CIRC CONCR LEN=0056 INSTALLED 2000
	1161/2233				1160/2248	024 "DIA CIRC CONCR LEN=0158 INSTALLED 2000
024 "DIA CIRC CONCR LEN=0168 INSTALLED 2000	1161/1654				1160/1783	018 "DIA CIRC CONCR LEN=0104 INSTALLED 2000
018 "DIA CIRC CONCR LEN=0060 INSTALLED 2000	1161/1491				1160/1440	018 "DIA CIRC CONCR LEN=0104 INSTALLED 2000
018 "DIA CIRC CONCR LEN=0060 INSTALLED 2000	1161/1154				1160/1138	018 "DIA CIRC CONCR LEN=0104 INSTALLED 2000
018 "DIA CIRC CONCR LEN=0060 INSTALLED 2000	1161/0854				1160/0841	018 "DIA CIRC CONCR LEN=0104 INSTALLED 2000
DMS SIGN STRUCTURE BMSID 17/0080/1161/0650	1161/0650					
OP ID 17/1015/0010/0000	1161/0599				1160/0598	TWP RD #519 OP ID 17/1015/0010/0000
					1160/0570	DMS SIGN STRUCTURE BMSID 17/0080/1160/0570
					1160/0448	018 "DIA CIRC CONCR LEN=0064 INSTALLED 2000
018 "DIA CIRC CONCR LEN=0084 INSTALLED 2000	1161/0394				1160/0007	018 "DIA CIRC CONCR LEN=0104 INSTALLED 2000
1 0 01009 0 01 1041+49 104765 FT					104303 FT	1 0 01009 0 01 1041+49
MILEPOST 116.00						MILEPOST 116.00
LENGTH(AH 2518 BK 2756)	1161/0000				1160/0000	LENGTH(AH 2640 BK 2657)
					1154/2395	018 "DIA CIRC CONCR LEN=0086 INSTALLED 2000
					1154/2095	018 "DIA CIRC CONCR LEN=0076 INSTALLED 2000
048 "DIA CIRC METAL LEN=0233 INSTALLED 2000	1155/1966				1154/1839	048 "DIA CIRC METAL LEN=0233 INSTALLED 2000
					1154/1795	018 "DIA CIRC CONCR LEN=0074 INSTALLED 2000
					1154/1495	018 "DIA CIRC CONCR LEN=0080 INSTALLED 2000
					1154/1195	018 "DIA CIRC CONCR LEN=0088 INSTALLED 2000



DIR: E TOTAL LEN: 41.844 MI. DIST: 02-2 SR: 80  
 LEFT MUN: LAWRENCE T RIGHT MUN: LAWRENCE T

Segment Description	Stationing	Material	Length	Notes
FORMER REST AREA RD (GOVT)	1155/0943			
018 "DIA CIRC CONCR	1154/0823	LEN=0132	INSTALLED 2000	
018 "DIA CIRC CONCR	1154/0693	LEN=0088	INSTALLED 2000	
018 "DIA CIRC CONCR	1154/0400	LEN=0072	INSTALLED 2000	
018 "DIA CIRC CONCR	1155/0316	LEN=0076	INSTALLED 2000	
1 0 01009 0 01 1014+83 102009 FT	1155/0000	101646 FT		
LENGTH(AH 2756 BK 2640)		LENGTH(AH 2657 BK 2640)		
018 "DIA CIRC CONCR	1151/2356	LEN=0122	INSTALLED 2000	
024 "DIA CIRC CONCR	1150/2205	LEN=0122	INSTALLED 2000	
024 "DIA CIRC CONCR	1151/2006	LEN=0092	INSTALLED 2000	
FORMER REST AREA RD (GOVT)	1151/1838			
018 "DIA CIRC CONCR	1150/1905	LEN=0086	INSTALLED 2000	
018 "DIA CIRC CONCR	1151/1756	LEN=0080	INSTALLED 2000	
018 "DIA CIRC CONCR	1150/1589	LEN=0060	INSTALLED 2000	
018 "DIA CIRC CONCR	1151/1456	LEN=0076	INSTALLED 2000	
018 "DIA CIRC CONCR	1150/1290	LEN=0060	INSTALLED 2000	
018 "DIA CIRC CONCR	1151/1156	LEN=0068	INSTALLED 2000	
018 "DIA CIRC CONCR	1150/0991	LEN=0060	INSTALLED 2000	
018 "DIA CIRC CONCR	1151/0856	LEN=0064	INSTALLED 2000	
018 "DIA CIRC CONCR	1150/0689	LEN=0060	INSTALLED 2000	
018 "DIA CIRC CONCR	1151/0553	LEN=0060	INSTALLED 2000	
018 "DIA CIRC CONCR	1150/0389	LEN=0060	INSTALLED 2000	
018 "DIA CIRC CONCR	1151/0256	LEN=0060	INSTALLED 2000	
1 0 01009 0 01 0988+99 099369 FT	1150/0091	099006 FT		
MILEPOST 115.00		MILEPOST 115.00		

DIR: E TOTAL LEN: 41.844 MI. DIST: 02-2 SR: 80  
 LEFT MUN: LAWRENCE T RIGHT MUN: LAWRENCE T

LENGTH(AH 2640 BK 2522)	1151/0000					1150/0000	LENGTH(AH 2640 BK 2652)
018 "DIA CIRC CONCR	LEN=0116 INSTALLED 2000 1145/2278	---	---	---	---		
018 "DIA CIRC CONCR	LEN=0142 INSTALLED 2000 1145/1978	---	---	---	---		
072 "DIA CIRC METAL	LEN=0162 INSTALLED 2000 1145/1906	---	---	---	---	1144/1965	072 "DIA CIRC METAL LEN=0162 INSTALLED 2000
018 "DIA CIRC CONCR	LEN=0132 INSTALLED 2000 1145/1578	---	---	---	---		
018 "DIA CIRC CONCR	LEN=0124 INSTALLED 2000 1145/1287	---	---	---	---		
018 "DIA CIRC CONCR	LEN=0064 INSTALLED 2000 1145/0872	---	---	---	---	1144/1086	018 "DIA CIRC METAL LEN=0118 INSTALLED 2000
018 "DIA CIRC CONCR	LEN=0064 INSTALLED 2000 1145/0571	---	---	---	---	1144/0757	018 "DIA CIRC CONCR LEN=0064 INSTALLED 2000
018 "DIA CIRC CONCR	LEN=0064 INSTALLED 2000 1145/0269	---	---	---	---		
1 0 01009 0 01 0961+72 096847 FT						1144/0157	018 "DIA CIRC CONCR LEN=0084 INSTALLED 2000
LENGTH(AH 2522 BK 2571)	1145/0000	---	---	---	---	096354 FT	1 0 01009 0 01 0961+85
018 "DIA CIRC CONCR	LEN=0064 INSTALLED 2000 1141/2493	---	---	---	---	1144/0000	LENGTH(AH 2652 BK 2600)
018 "DIA CIRC CONCR	LEN=0068 INSTALLED 2000 1141/2178	---	---	---	---		
024 "DIA CIRC CONCR	LEN=0058 INSTALLED 2000 1141/1859	---	---	---	---	1140/2157	018 "DIA CIRC CONCR LEN=0072 INSTALLED 2000
018 "DIA CIRC CONCR	LEN=0058 INSTALLED 2000 1141/1510	---	---	---	---	1140/1857	024 "DIA CIRC CONCR LEN=0068 INSTALLED 2000
018 "DIA CIRC CONCR	LEN=0058 INSTALLED 2000 1141/1157	---	---	---	---	1140/1509	018 "DIA CIRC CONCR LEN=0052 INSTALLED 2000
018 "DIA CIRC CONCR	LEN=0058 INSTALLED 2000 1141/0858	---	---	---	---	1140/1157	018 "DIA CIRC CONCR LEN=0064 INSTALLED 2000
LAWRENCE PINE T	1141/0780	---	---	---	---	1140/0857	018 "DIA CIRC CONCR LEN=0064 INSTALLED 2000
018 "DIA CIRC CONCR	LEN=0058 INSTALLED 2000 1141/0558	---	---	---	---	1140/0780	LAWRENCE PINE T
						1140/0557	018 "DIA CIRC CONCR LEN=0068 INSTALLED 2000
							018 "DIA CIRC CONCR

DIR: E TOTAL LEN: 41.844 MI. DIST: 02-2 SR: 80  
 LEFT MUN: PINE T RIGHT MUN: PINE T

Station	Length (ft)	Material	Notes
1 0 01009 0 01 0935+85 094276 FT	1141/0000	018 "DIA CIRC CONCR	LEN=0068 INSTALLED 2000
036 "DIA CIRC CONCR	1135/2677		LEN=0118 INSTALLED 2000
042 "DIA CIRC METAL	1135/1540		LEN=0138 INSTALLED 2000
1140/0257	1140/0000	018 "DIA CIRC METAL	LEN=0102 INSTALLED 2000
093754 FT	1134/2271	036 "DIA CIRC CONCR	LEN=0110 INSTALLED 2000
1140/0000	1134/1888	036 "DIA CIRC CONCR	LEN=0064 INSTALLED 2000
1134/1534	1134/1534	018 "DIA CIRC CONCR	LEN=0163 INSTALLED 2000
1134/1234	1134/1234	018 "DIA CIRC CONCR	LEN=0140 INSTALLED 2000
1134/1134	1134/1134	042 "DIA CIRC METAL	LEN=0138 INSTALLED 2000
1134/0934	1134/0934	018 "DIA CIRC CONCR	LEN=0160 INSTALLED 2000
1134/0634	1134/0634	018 "DIA CIRC CONCR	LEN=0160 INSTALLED 2000
1134/0334	1134/0334	018 "DIA CIRC CONCR	LEN=0158 INSTALLED 2000
1134/0034	1134/0034	018 "DIA CIRC CONCR	LEN=0162 INSTALLED 2000
091557 FT	1130/2629	018 "DIA CIRC CONCR	LEN=0082 INSTALLED 2000
LENGTH(AH 2719 BK 2532) 1135/0000	1130/2386	TRIB MOOSE CREEK	STRUCTURE LENGTH 9 FT
1130/2356	1130/2386	BMSID 17/0080/1130/2386	LEN=0088 INSTALLED 2000
018 "DIA CIRC CONCR	1130/2329	018 "DIA CIRC CONCR	LEN=0064 INSTALLED 2000
LEN=0068 INSTALLED 2000	1130/1622	018 "DIA CIRC CONCR	LEN=0072 INSTALLED 2000
018 "DIA CIRC CONCR	1130/1326	018 "DIA CIRC CONCR	LEN=0064 INSTALLED 2000
LEN=0068 INSTALLED 2000	1130/1322	024 "DIA CIRC CONCR	LEN=0064 INSTALLED 2000
024 "DIA CIRC CONCR	1131/1036	024 "DIA CIRC CONCR	LEN=0064 INSTALLED 2000

DIR: E TOTAL LEN: 41.844 MI. DIST: 02-2 SR: 80  
 LEFT MUN: PINE T RIGHT MUN: PINE T

Item ID	Description	Length (ft)	Stationing	Material	Notes
018	" DIA CIRC CONCR	0052	1130/1028	INSTALLED	2000
018	" DIA CIRC CONCR	0068	1131/0729	INSTALLED	2000
018	" DIA CIRC CONCR	0190	1130/0505	INSTALLED	2000
024	" DIA CIRC CONCR	0064	1131/0461	INSTALLED	2000
024	" DIA CIRC CONCR	0064	1131/0165	INSTALLED	2000
1 0 01009	0 00 0883+85	089025 FT			
	MILEPOST	113.00			
	LENGTH(AH 2532 BK 2709)		1131/0000		
024	" DIA CIRC CONCR	0064	1130/0155	INSTALLED	2000
			088545 FT		
1 0 01009	0 00 0883+85	089025 FT			
	MILEPOST	113.00			
	LENGTH(AH 2895 BK 2768)		1130/0000		
024	" DIA CIRC CONCR	0064	1125/2574	INSTALLED	2000
018	" DIA CIRC CONCR	0064	1124/2606	INSTALLED	2000
018	" DIA CIRC CONCR	0076	1125/2274	INSTALLED	2000
018	" DIA CIRC CONCR	0076	1124/2297	INSTALLED	2000
018	" DIA CIRC CONCR	0076	1124/1997	INSTALLED	2000
018	" DIA CIRC CONCR	0076	1124/1997	INSTALLED	2000
018	" DIA CIRC CONCR	0076	1124/1697	INSTALLED	2000
018	" DIA CIRC CONCR	0076	1124/1697	INSTALLED	2000
018	" DIA CIRC CONCR	0076	1124/1397	INSTALLED	2000
018	" DIA CIRC CONCR	0100	1124/1039	INSTALLED	2000
MOOSE CREEK	STRUCTURE LENGTH	17 FT			
BMSID 17/0080/1124/0775			1125/0659		
BMSID 17/0080/1124/0775			1124/0775		
018	" DIA CIRC CONCR	0168	1124/0697	INSTALLED	2000
018	" DIA CIRC CONCR	0128	1124/0397	INSTALLED	2000
018	" DIA CIRC CONCR	0126	1124/0097	INSTALLED	2000
1 0 01009	0 00 0859+94	086316 FT			
	LENGTH(AH 2709 BK 2640)		1125/0000		
			085777 FT		
1 0 01009	0 00 0858+34	086316 FT			
	LENGTH(AH 2768 BK 2592)		1124/0000		
018	" DIA CIRC CONCR	0140	1120/2389	INSTALLED	2000
018	" DIA CIRC CONCR				

DIR: E TOTAL LEN: 41.844 MI. DIST: 02-2 SR: 80  
 LEFT MUN: PINE T RIGHT MUN: PINE T

Item ID	Material	Length	Station	Notes
1120/2089	018" DIA CIRC CONCR	LEN=0150		INSTALLED 2000
1120/1789	018" DIA CIRC CONCR	LEN=0158		INSTALLED 2000
1120/1489	018" DIA CIRC CONCR	LEN=0126		INSTALLED 2000
1120/1189	018" DIA CIRC CONCR	LEN=0076		INSTALLED 2000
018" DIA CIRC METAL				
LEN=0164	INSTALLED 2000		1121/1195	
1120/0920	018" DIA CIRC CONCR	LEN=0076		INSTALLED 2000
018" DIA CIRC CONCR				
LEN=0116	INSTALLED 2000		1121/0897	
CROSSOVER RD				
(CONN)			1121/0707	
1120/0686	CROSSOVER RD			(CONN)
018" DIA CIRC CONCR				
LEN=0116	INSTALLED 2000		1121/0603	
024" DIA CIRC CONCR				
LEN=0112	INSTALLED 2000		1121/0364	
1120/0339	024" DIA CIRC CONCR	LEN=0096		INSTALLED 2000
1120/0200	MOOSE CREEK			STRUCTURE LENGTH 12 FT
				BMSID 17/0080/1120/0200
018" DIA CIRC CONCR				
LEN=0124	INSTALLED 2000		1121/0102	
1 0 01009 0 00 0830+09 083676 FT				
MOOSE CREEK				
STRUCTURE LENGTH 12 FT				
BMSID 17/0080/1120/0200				
083185 FT 1 0 01009 0 00 0830+09				
LENGTH(AH 2640 BK 2608)			1121/0000	
018" DIA CIRC CONCR				
LEN=0124	INSTALLED 2000		1115/2402	
1114/2131	018" DIA CIRC CONCR	LEN=0120		INSTALLED 2000
1114/1836	018" DIA CIRC CONCR	LEN=0116		INSTALLED 2000
1114/1536	018" DIA CIRC CONCR	LEN=0100		INSTALLED 2000
018" DIA CIRC CONCR				
LEN=0076	INSTALLED 2000		1115/1327	
1114/1234	018" DIA CIRC CONCR	LEN=0088		INSTALLED 2000
018" DIA CIRC CONCR				
LEN=0076	INSTALLED 2000		1115/1027	
018" DIA CIRC CONCR				
LEN=0076	INSTALLED 2000		1115/0726	
1114/0641	018" DIA CIRC CONCR	LEN=0108		INSTALLED 2000

DIR: E TOTAL LEN: 41.844 MI. DIST: 02-2 SR: 80  
 LEFT MUN: PINE T RIGHT MUN: PINE T

Item ID	Description	Length (AH)	Length (BK)	Stationing	Material	Notes
018	"DIA CIRC CONCR	0076		1115/0427	INSTALLED	2000
018	"DIA CIRC CONCR	0076		1115/0126	INSTALLED	2000
1 0 01009	0 00 0806+44	081068		081068 FT		
	LENGTH(AH 2608 BK 2640)	1115/0000				
015	"DIA CIRC CONCR	0076		1111/2473	INSTALLED	2000
	RWIS SITE/AT EXIT	111		1111/2413		
018	"DIA CIRC CONCR	0076		1111/2174	INSTALLED	2000
018	"DIA CIRC CONCR	0076		1111/1874	INSTALLED	2000
018	"DIA CIRC CONCR	0076		1111/1574	INSTALLED	2000
018	"DIA CIRC CONCR	0076		1111/1274	INSTALLED	2000
018	"DIA CIRC CONCR	0076		1111/0973	INSTALLED	2000
018	"DIA CIRC CONCR	0076		1111/0301	INSTALLED	2000
1 0 01009	0 00 0778+21	078428		078428 FT		
	MILEPOST 111.00					
	LENGTH(AH 2640 BK 2588)	1111/0000				
018	"DIA CIRC CONCR	0098		1105/2437	INSTALLED	2000
048	"DIA CIRC CONCR	0112		1105/1999	INSTALLED	2000
018	"DIA CIRC CONCR	0090		1105/1650	INSTALLED	2000
				1114/0081	DMS SIGN STRUCTURE	
				080503 FT	BMSID 17/0080/1114/0081	
				1114/0000	LENGTH(AH 2682 BK 2606)	
				1110/2347	018 "DIA CIRC CONCR	LEN=0076 INSTALLED 2000
				1110/2147	018 "DIA CIRC CONCR	LEN=0076 INSTALLED 2000
				1110/1847	018 "DIA CIRC CONCR	LEN=0076 INSTALLED 2000
				1110/1546	018 "DIA CIRC CONCR	LEN=0076 INSTALLED 2000
				1110/1246	018 "DIA CIRC CONCR	LEN=0076 INSTALLED 2000
				1110/0547	018 "DIA CIRC CONCR	LEN=0076 INSTALLED 2000
				1110/0247	018 "DIA CIRC CONCR	LEN=0076 INSTALLED 2000
				1110/0000	LENGTH(AH 2606 BK 2654)	
				1104/2066	048 "DIA CIRC CONCR	LEN=0104 INSTALLED 2000
				1104/1780	018 "DIA CIRC CONCR	LEN=0084 INSTALLED 2000

DIR: E TOTAL LEN: 41.844 MI. DIST: 02-2 SR: 80  
LEFT MUN: PINE T RIGHT MUN: PINE T

Segment Description	Stationing	Material / Length	Installation Date
RAMP D RD (SR8006 SEG 0500/0000)	1105/1384	018" DIA CIRC CONCR	2000
LEN=0100 INSTALLED	1105/1349		
018" DIA CIRC CONCR	1105/0802	LEN=0092	INSTALLED 2000
RAMP C RD (SR8006 SEG 0520/2086)	1105/0709	018" DIA CIRC CONCR	
LEN=0088 INSTALLED	1105/0477		
018" DIA CIRC CONCR	1105/0223	LEN=0096	INSTALLED 2000
OP ID 17/0153/0470/0000	1105/0146	LR 17041	
1 0 01009 0 00 0756+94	075840 FT		
LENGTH(AH 2588 BK 2684)	1105/0000		
018" DIA CIRC CONCR	1101/2542	LEN=0080	INSTALLED 2000
018" DIA CIRC CONCR	1101/2241	LEN=0076	INSTALLED 2000
030" DIA CIRC CONCR	1101/1876	LEN=0084	INSTALLED 2000
072" H 44" W METAL ARCH	1101/1521	LEN=0106	INSTALLED 2000
018" DIA CIRC CONCR	1101/1221	LEN=0064	INSTALLED 2000
RAMP A RD (SR8006 SEG 0250/1507)	1101/1103	018" DIA CIRC CONCR	
LEN=0100 INSTALLED	1101/0821		
1104/1562		RAMP G RD (SR8006 SEG 0750/1201)	
1104/1472		018" DIA CIRC CONCR	LEN=0104 INSTALLED 2000
1104/1200		018" DIA CIRC CONCR	LEN=0070 INSTALLED 2000
1104/0901		018" DIA CIRC CONCR	LEN=0074 INSTALLED 2000
1104/0601		018" DIA CIRC CONCR	LEN=0074 INSTALLED 2000
1104/0294		OP ID 17/0153/0471/0000	LR 17041
075243 FT		1 0 01009 0 00 0751+65	
1104/0000		LENGTH(AH 2654 BK 2628)	
1100/2628		018" DIA CIRC CONCR	LEN=0072 INSTALLED 2000
1100/1925		030" DIA CIRC CONCR	LEN=0124 INSTALLED 2000
1100/1755		RAMP B RD (SR8006 SEG 0010/0000)	
1100/1524		072" H 44" W METAL ARCH	LEN=0106 INSTALLED 2000
1100/0717		018" DIA CIRC CONCR	LEN=0110 INSTALLED 2000

DIR: E TOTAL LEN: 41.844 MI. DIST: 02-2 SR: 80  
 LEFT MUN: PINE T RIGHT MUN: PINE T

Item ID	Description	Length	Stationing	Notes	Item ID	Description	Length	Stationing	Notes
018	"DIA CIRC CONCR	LEN=0110	INSTALLED 2000	1101/0709	018	"DIA CIRC CONCR	LEN=0120	INSTALLED 2000	1100/0429
018	"DIA CIRC CONCR	LEN=0128	INSTALLED 2000	1101/0421					
018	"DIA CIRC CONCR	LEN=0102	INSTALLED 2000	1101/0171					
1 0	01009 0 00 0725+53	073156 FT			072615 FT	1 0	01009 0 00 0725+53	073156 FT	
	MILEPOST 110.00						MILEPOST 110.00		
	LENGTH(AH 2684 BK 2892)		1101/0000		1100/0000		LENGTH(AH 2628 BK 2698)		
018	"DIA CIRC CONCR	LEN=0082	INSTALLED 2000	1095/2598	018	"DIA CIRC CONCR	LEN=0106	INSTALLED 2000	1094/2427
036	"DIA CIRC CONCR	LEN=0084	INSTALLED 2000	1095/2192	036	"DIA CIRC CONCR	LEN=0104	INSTALLED 2000	1094/2037
018	"DIA CIRC CONCR	LEN=0088	INSTALLED 2000	1095/1302					
	CROSSOVER RD (CONN)		1095/1275		1094/1094		CROSSOVER RD (CONN)		
	STONY RUN STRUCTURE	LENGTH 17 FT							
	BMSID 17/0080/1095/0326		1095/0326						
1 0	01009 0 00 0701+47	070264 FT			1094/0218	042	"DIA CIRC CONCR	LEN=0112	INSTALLED 2000
	LENGTH(AH 2892 BK 2617)		1095/0000		069917 FT	1 0	01009 0 00 0698+43	069917 FT	
018	"DIA CIRC CONCR	LEN=0168	INSTALLED 2000	1091/2537	1094/0000		LENGTH(AH 2698 BK 2586)		
058	"H 36"W METAL ARCH	LEN=0094	INSTALLED 2000	1091/2147					
024	"DIA CIRC CONCR	LEN=0088	INSTALLED 2000	1091/1962					
018	"DIA CIRC CONCR	LEN=0098	INSTALLED 2000	1091/1587					
					1090/2311	036	"DIA CIRC CONCR	LEN=0178	INSTALLED 2000
					1090/1555	042	"DIA CIRC CONCR	LEN=0148	INSTALLED 2000
018	"DIA CIRC CONCR	LEN=0114	INSTALLED 2000	1091/1237					
036	"DIA CIRC CONCR				1090/0855	018	"DIA CIRC CONCR	LEN=0098	INSTALLED 2000



DIR: E TOTAL LEN: 41.844 MI. DIST: 02-2 SR: 80  
 LEFT MUN: PINE T RIGHT MUN: PINE T

Segment ID	Description	Length (ft)	Milepost	Stationing	Material	Segment ID	Description	Length (ft)	Milepost	Stationing	Material
1001009	000 0672+57	067647	109.00	1091/0482	INSTALLED 2000	1001009	000 0672+57	067647	109.00	1090/0000	INSTALLED 2000
066	"DIA CIRC CONCR			1091/0000		066	"DIA CIRC CONCR			1090/0000	
024	"DIA CIRC CONCR			1085/1700		018	"DIA CIRC CONCR			1084/2207	
018	"DIA CIRC CONCR			1085/1250		042	"DIA CIRC CONCR			1084/1578	
048	"DIA CIRC CONCR			1085/0950		036	"DIA CIRC CONCR			1084/0973	
OP ID 17/4027/0030/0000	(FRST) GORDON			1085/0887		OP ID 17/4027/0010/0000	(FRST) GORDON			1084/0899	
018	"DIA CIRC CONCR			1085/0550		048	"DIA CIRC CONCR			1084/0678	
018	"DIA CIRC CONCR			1085/0142		036	"DIA CIRC CONCR			1084/0378	
1001009	000 0649+37	065034	108.00	1085/0000	INSTALLED 2000	1001009	000 0646+12	064658	108.00	1084/0000	INSTALLED 2000
018	"DIA CIRC CONCR			1081/2291		042	"DIA CIRC CONCR			1080/2479	
036	"DIA CIRC CONCR			1081/1740		018	"DIA CIRC CONCR			1080/1925	
024	"DIA CIRC CONCR			1081/1345		018	"DIA CIRC CONCR			1080/1625	
024	"DIA CIRC CONCR			1081/0959		018	"DIA CIRC CONCR			1080/1290	
						018	"DIA CIRC CONCR			1080/0965	
						018	"DIA CIRC CONCR			1080/0615	

DIR: E TOTAL LEN: 41.844 MI. DIST: 02-2 SR: 80  
 LEFT MUN: PINE T RIGHT MUN: PINE T

Item ID	Description	Length (FT)	Start Station	End Station	Material	Status
1 0 01009 0 00 0619+67	062394 FT	1081/0000	1080/0315	062008 FT	018 "DIA CIRC CONCR	INSTALLED 2000
	MILEPOST 108.00				LEN=0120	
	LENGTH(AH 2640 BK 2644)				1 0 01009 0 00 0619+67	
					MILEPOST 108.00	
					LENGTH(AH 2650 BK 2635)	
					018 "DIA CIRC CONCR	
					LEN=0136	INSTALLED 2000
018 "DIA CIRC CONCR						
LEN=0148	INSTALLED 2000		1075/2011			
PINE						
UNION T			1075/1964			
					PINE	
					UNION T	
					018 "DIA CIRC CONCR	
					LEN=0128	INSTALLED 2000
					018 "DIA CIRC CONCR	
					LEN=0168	INSTALLED 2000
					084"H 61"W METAL ARCH	
					LEN=0130	INSTALLED 2000
					084"H 61"W METAL ARCH	
					LEN=0158	INSTALLED 2000
1 0 01009 0 00 0591+64	059750 FT	1075/0000	1074/0484	059373 FT	1 0 01009 0 00 0593+44	
	LENGTH(AH 2644 BK 2816)				LENGTH(AH 2635 BK 2627)	
	072"H 44"W METAL ARCH					
	LEN=0134	INSTALLED 2000	1071/2510			
					048 "DIA CIRC CONCR	
					LEN=0192	INSTALLED 2000
					018 "DIA CIRC CONCR	
					LEN=0104	INSTALLED 2000
STONY RUN						
STRUCTURE	LENGTH 20 FT					
BMSID 17/0080/1071/1113		1071/1113				
018 "DIA CIRC CONCR						
LEN=0164	INSTALLED 2000		1071/0583			
1 0 01009 0 00 0566+88	056934 FT					
	MILEPOST 107.00					
	LENGTH(AH 2816 BK 2679)				056746 FT	1 0 01009 0 00 0566+88
					MILEPOST 107.00	
					LENGTH(AH 2627 BK 2683)	
					036 "DIA CIRC CONCR	
					LEN=0084	INSTALLED 2000
018 "DIA CIRC CONCR						
LEN=0080	INSTALLED 2000		1065/2006			
					018 "DIA CIRC CONCR	
					LEN=0200	INSTALLED 2000
036 "DIA CIRC CONCR						
LEN=0100	INSTALLED 2000		1065/1506			
					072"H 44"W METAL ARCH	
					LEN=0166	INSTALLED 2000
018 "DIA CIRC CONCR						
LEN=0116	INSTALLED 2000		1065/1036			

DIR: E TOTAL LEN: 41.844 MI. DIST: 02-2 SR: 80  
 LEFT MUN: UNION T RIGHT MUN: UNION T

Item Description	Stationing	Length	Material	Notes
072"H 44"W METAL ARCH	1065/0459	2000	INSTALLED	
018 "DIA CIRC CONCR	1065/0206	2000	INSTALLED	
1 0 01009 0 00 0537+18	054255 FT	2679 BK 2606	CROSSOVER RD (CONN)	
036 "DIA CIRC CONCR	1064/0823	0144	INSTALLED	2000
054063 FT	1 0 01009 0 00 0543+12	2683 BK 2585	CROSSOVER RD (CONN)	
048 "DIA CIRC CONCR	1060/2317	0132	INSTALLED	UNKN
018 "DIA CIRC CONCR	1060/1943	0092	INSTALLED	2000
018 "DIA CIRC CONCR	1061/1679	0154	INSTALLED	2000
DMS SIGN STRUCTURE	1061/1365			
BMSID 17/0080/1061/1365				
018 "DIA CIRC CONCR	1061/1079	0154	INSTALLED	2000
018 "DIA CIRC CONCR	1060/1043	0114	INSTALLED	2000
018 "DIA CIRC CONCR	1060/0718	0110	INSTALLED	2000
018 "DIA CIRC CONCR	1060/0395	0108	INSTALLED	2000
1 0 01009 0 00 0515+37	051649 FT	2606 BK 2788	CROSSOVER RD (CONN)	
018 "DIA CIRC CONCR	1054/2579	0052	INSTALLED	2000
BMSID 17/0080/1054/2260				
018 "DIA CIRC CONCR	1055/2601	0054	INSTALLED	2000
DMS SIGN STRUCTURE	1055/2563			
BMSID 17/0080/1055/2283				
1 0 01009 0 00 0509+73	TWP RD 339			
018 "DIA CIRC CONCR	1054/2260	0120	INSTALLED	2000
018 "DIA CIRC CONCR	1054/1616	0128	INSTALLED	2000
018 "DIA CIRC CONCR	1054/1328	0140	INSTALLED	2000
DMS SIGN STRUCTURE	1054/1020			
BMSID 17/0080/1054/1020				



DIR: E TOTAL LEN: 41.844 MI. DIST: 02-2 SR: 80  
LEFT MUN: UNION T RIGHT MUN: UNION T

Item ID	Material	Length	Station	Notes
LEN=0110	INSTALLED	2000	1041/2057	
030 "DIA CIRC CONCR				
LEN=0104	INSTALLED	2000	1041/0750	
TWP RD #361				
OP ID 17/4025/0010/0000			1041/0221	
1 0 01009 0 00 0408+35			040909 FT	
MILEPOST 104.00				
LENGTH(AH 2541 BK 2807)			1041/0000	
1040/0760 030 "DIA CIRC CONCR				
LEN=0166 INSTALLED 2000				
TWP RD #361				
OP ID 17/4025/0010/0000			1040/0246	
1 0 01009 0 00 0408+35			040897 FT	
MILEPOST 104.00				
LENGTH(AH 2641 BK 2647)			1040/0000	
1034/1542 036 "DIA CIRC CONCR				
LEN=0086 INSTALLED 2000				
036 "DIA CIRC CONCR				
LEN=0125	INSTALLED	2000	1035/1311	
018 "DIA CIRC CONCR				
LEN=0064	INSTALLED	2000	1035/1057	
018 "DIA CIRC CONCR				
LEN=0064	INSTALLED	2000	1035/0757	
018 "DIA CIRC CONCR				
LEN=0064	INSTALLED	2000	1035/0457	
036 "DIA CIRC CONCR				
LEN=0156	INSTALLED	2000	1035/0357	
1034/0190 036 "DIA CIRC CONCR				
LEN=0156 INSTALLED 2000				
018 "DIA CIRC CONCR				
LEN=0096	INSTALLED	2000	1035/0157	
1 0 01009 0 00 0380+19			038102 FT	
LENGTH(AH 2807 BK 2497)			1035/0000	
018 "DIA CIRC CONCR				
LEN=0112	INSTALLED	2000	1031/2211	
1034/0000 038250 FT 1 0 01009 0 00 0382+15				
LENGTH(AH 2647 BK 2649)				
018 "DIA CIRC CONCR				
LEN=0064	INSTALLED	2000	1031/1609	
018 "DIA CIRC CONCR				
LEN=0064	INSTALLED	2000	1031/1314	
018 "DIA CIRC CONCR				
LEN=0064	INSTALLED	2000	1031/1019	
018 "DIA CIRC CONCR				
LEN=0064	INSTALLED	2000	1031/0724	
018 "DIA CIRC CONCR				
LEN=0064	INSTALLED	2000	1031/0429	
042 "DIA CIRC CONCR				
LEN=0158	INSTALLED	2000	1031/0229	

042 "DIA CIRC CONCR

DIR: E TOTAL LEN: 41.844 MI. DIST: 02-2 SR: 80  
 LEFT MUN: UNION T RIGHT MUN: UNION T

018 "DIA CIRC CONCR LEN=0064 INSTALLED 2000	1031/0129	---	---	1030/0211	LEN=0158	INSTALLED 2000
1 0 01009 0 00 0355+57 035605 FT MILEPOST 103.00				035601 FT	1 0 01009 0 00 0355+57	MILEPOST 103.00
LENGTH(AH 2497 BK 2528)	1031/0000	☐	☐	☐	1030/0000	LENGTH(AH 2649 BK 2636)
018 "DIA CIRC CONCR LEN=0064 INSTALLED 2000	1025/2357	---	---			
018 "DIA CIRC CONCR LEN=0128 INSTALLED 2000	1025/2057	---	---			
018 "DIA CIRC CONCR LEN=0114 INSTALLED 2000	1025/1757	---	---			
018 "DIA CIRC CONCR LEN=0064 INSTALLED 2000	1025/1457	---	---			
				1024/1228	072"H 48"W CON BOX CUL LEN=0324	INSTALLED UNKN
018 "DIA CIRC CONCR LEN=0116 INSTALLED 2000	1025/0700	---	---			
018 "DIA CIRC CONCR LEN=0078 INSTALLED 2000	1025/0264	---	---			
				1024/0224	018 "DIA CIRC CONCR LEN=0114	INSTALLED 2000
UNION SANDY T	1025/0091	---	---	1024/0208	UNION SANDY T	
1 0 01009 0 00 0330+27 033077 FT LENGTH(AH 2528 BK 2713)	1025/0000	☐	☐	☐	032965 FT	1 0 01009 0 00 0329+42
				1024/0000	LENGTH(AH 2636 BK 2647)	
036 "DIA CIRC CONCR LEN=0162 INSTALLED 2000	1021/1583	---	---			
				1020/1572	030 "DIA CIRC CONCR LEN=0132	INSTALLED 2000
LR 17091						
OP ID 17/4015/0030/0000	1021/0928	⌞	⌞	1020/0922	OP ID 17/4015/0030/0000	
1 0 01009 0 00 0303+09 030364 FT MILEPOST 102.00				030318 FT	1 0 01009 0 00 0303+09	MILEPOST 102.00
LENGTH(AH 2713 BK 2667)	1021/0000	☐	☐	☐	1020/0000	LENGTH(AH 2647 BK 2645)
018 "DIA CIRC CONCR LEN=0058 INSTALLED 2000	1015/2604	---	---			
				1014/2553	018 "DIA CIRC CONCR LEN=0126	INSTALLED 2000
CROSSOVER RD (CONN)	1015/2538	↔	↔	1014/2500	CROSSOVER RD (CONN)	
				1014/2353	018 "DIA CIRC CONCR LEN=0116	INSTALLED 2000
				1014/2053	018 "DIA CIRC CONCR LEN=0148	INSTALLED 2000

DIR: E TOTAL LEN: 41.844 MI. DIST: 02-2 SR: 80  
 LEFT MUN: SANDY T RIGHT MUN: SANDY T

Stationing	Description	Stationing	Description
1014/1753	018 " DIA CIRC CONCR LEN=0152 INSTALLED 2000	1014/1753	018 " DIA CIRC CONCR LEN=0152 INSTALLED 2000
1014/1453	018 " DIA CIRC CONCR LEN=0164 INSTALLED 2000	1014/1453	018 " DIA CIRC CONCR LEN=0164 INSTALLED 2000
1014/1153	018 " DIA CIRC CONCR LEN=0140 INSTALLED 2000	1014/1153	018 " DIA CIRC CONCR LEN=0140 INSTALLED 2000
1014/0853	018 " DIA CIRC CONCR LEN=0236 INSTALLED 2000	1014/0853	018 " DIA CIRC CONCR LEN=0236 INSTALLED 2000
1014/0553	018 " DIA CIRC CONCR LEN=0148 INSTALLED 2000	1014/0553	018 " DIA CIRC CONCR LEN=0148 INSTALLED 2000
1014/0233	018 " DIA CIRC CONCR LEN=0164 INSTALLED 2000	1014/0233	018 " DIA CIRC CONCR LEN=0164 INSTALLED 2000
0276+34 027697 FT		0276+34 027697 FT	
1015/0000	1 0 01009 0 00 0276+34 027697 FT LENGTH(AH 2667 BK 2595)	1015/0000	1 0 01009 0 00 0276+34 027697 FT LENGTH(AH 2645 BK 2641)
1011/2264	BMSBG 17/0080/1011/2001 1011/2264 1 0 01009 0 00 0270+36 SANDY LICK CREEK	1010/2554	018 " DIA CIRC CONCR LEN=0164 INSTALLED 2000
1011/2001	BMSBG 17/0080/1011/2001 1011/2001 018 " DIA CIRC CONCR LEN=0036 INSTALLED 2000	1010/2143	BMSBG 17/0080/1010/1880 1 0 01009 0 00 0269+19 SANDY LICK CREEK
1011/1952		1010/1880	BMSBG 17/0080/1010/1880
1011/0737	018 " DIA CIRC CONCR LEN=0048 INSTALLED 2000	1010/1812	018 " DIA CIRC CONCR LEN=0036 INSTALLED 2000
1011/0654	BMSBG 17/0080/1011/0414 1011/0654 1 0 01009 0 00 0254+36 LR 402	1010/1594	018 " DIA CIRC CONCR LEN=0156 INSTALLED 2000
1011/0414	BMSBG 17/0080/1011/0414 1011/0414 1 0 01009 0 00 0250+29 025102 FT MILEPOST 101.00	1010/1194	018 " DIA CIRC CONCR LEN=0160 INSTALLED 2000
1011/0000	LENGTH(AH 2595 BK 2785) RAMP C RD (SR8004 SEG 0260/0000)	1010/0604	018 " DIA CIRC CONCR LEN=0040 INSTALLED 2000
1005/2771		1010/0547	BMSBG 17/0080/1010/0307 1 0 01009 0 00 0253+35 LR 402
1005/2082	018 " DIA CIRC CONCR LEN=0080 INSTALLED 2000	1010/0307	BMSBG 17/0080/1010/0307 1 0 01009 0 00 0250+29 MILEPOST 101.00
1005/1913	RAMP D RD (SR8004 SEG 0250/1820)	1010/0000	LENGTH(AH 2641 BK 2638)
		1004/2364	RAMP B RD (SR8004 SEG 0020/1120)
		1004/2035	018 " DIA CIRC CONCR LEN=0072 INSTALLED 2000

DIR: E TOTAL LEN: 41.844 MI. DIST: 02-2 SR: 80  
 LEFT MUN: SANDY T RIGHT MUN: SANDY T

Item ID	Description	Length (FT)	Stationing	Notes
LEN=0084	INSTALLED	2000	1005/1828	
018 "DIA CIRC CONCR				
LEN=0082	INSTALLED	2000	1005/1522	
GRAVEL LICK CREEK				
STRUCTURE LENGTH	20 FT			
BMSID 17/0080/1005/1153			1005/1153	
018 "DIA CIRC CONCR				
LEN=0180	INSTALLED	2000	1005/0361	
1 0 01009 0 00 0222+73		022317 FT		
LENGTH(AH 2785 BK 2480)			1005/0000	
018 "DIA CIRC CONCR				
LEN=0096	INSTALLED	2000	1001/2276	
018 "DIA CIRC CONCR				
LEN=0064	INSTALLED	2000	1001/1710	
018 "DIA CIRC CONCR				
LEN=0064	INSTALLED	2000	1001/1454	
018 "DIA CIRC CONCR				
LEN=0064	INSTALLED	2000	1001/1201	
018 "DIA CIRC CONCR				
LEN=0064	INSTALLED	2000	1001/0947	
1 0 01009 0 00 0197+52		019837 FT		
MILEPOST	100.00			
LENGTH(AH 2480 BK 2520)			1001/0000	
030 "DIA CIRC CONCR				
LEN=0100	INSTALLED	2000	0995/2492	
018 "DIA CIRC CONCR				
LEN=0064	INSTALLED	2000	0995/2193	
018 "DIA CIRC CONCR				
LEN=0064	INSTALLED	2000	0995/1865	
018 "DIA CIRC CONCR				
LEN=0064	INSTALLED	2000	0995/1535	
1004/1694				018 "DIA CIRC CONCR
1004/1605				LEN=0070 INSTALLED 2000
				RAMP A RD
				(SR8004 SEG 0010/0000)
1004/1316				018 "DIA CIRC CONCR
1004/1023				LEN=0080 INSTALLED 2000
				GRAVEL LICK CREEK
				STRUCTURE LENGTH 20 FT
				BMSID 17/0080/1004/1023
022394 FT				1 0 01009 0 00 0224+03
1004/0000				LENGTH(AH 2638 BK 2626)
1000/2206				018 "DIA CIRC CONCR
				LEN=0096 INSTALLED 2000
1000/0436				018 "DIA CIRC CONCR
019768 FT				LEN=0064 INSTALLED 2000
				1 0 01009 0 00 0197+52
				MILEPOST 100.00
				LENGTH(AH 2626 BK 2663)
0994/2482				036 "DIA CIRC CONCR
				LEN=0124 INSTALLED 2000
0994/2119				018 "DIA CIRC CONCR
				LEN=0064 INSTALLED 2000
0994/1842				018 "DIA CIRC CONCR
				LEN=0064 INSTALLED 2000
0994/1568				018 "DIA CIRC CONCR
				LEN=0064 INSTALLED 2000



DIR: E TOTAL LEN: 41.844 MI. DIST: 02-2 SR: 80  
 LEFT MUN: SANDY T RIGHT MUN: SANDY T

Structure ID	Structure Description	Length (FT)	Stationing	Notes	Structure ID	Structure Description	Length (FT)	Stationing	Notes
BMSID 17/0080/0995/1270	BEAVER RUN STRUCTURE	11	0995/1270		BMSID 17/0080/0994/1329	BEAVER RUN STRUCTURE	11	0994/1329	
0995/0957	018 "DIA CIRC CONCR	2000	0995/0957		0994/1042	018 "DIA CIRC CONCR	2000	0994/1042	
0995/0619	018 "DIA CIRC CONCR	2000	0995/0619		0994/0690	018 "DIA CIRC CONCR	2000	0994/0690	
0995/0000	JUNIATA RUN STRUCTURE	14	0995/0000		0994/0062	JUNIATA RUN STRUCTURE	14	0994/0062	
0991/2759	018 "DIA CIRC CONCR	2000	0991/2759		0990/2259	018 "DIA CIRC CONCR	2000	0990/2259	
0991/2235	018 "DIA CIRC CONCR	2000	0991/2235		0990/1859	018 "DIA CIRC CONCR	2000	0990/1859	
0991/1835	018 "DIA CIRC CONCR	2000	0991/1835		0990/1335	018 "DIA CIRC CONCR	2000	0990/1335	
0991/1429	018 "DIA CIRC CONCR	2000	0991/1429		0990/1049	018 "DIA CIRC CONCR	2000	0990/1049	
0991/1136	018 "DIA CIRC CONCR	2000	0991/1136		0990/0759	018 "DIA CIRC CONCR	2000	0990/0759	
0991/0842	018 "DIA CIRC CONCR	2000	0991/0842		0990/0469	018 "DIA CIRC CONCR	2000	0990/0469	
0991/0554	018 "DIA CIRC CONCR	2000	0991/0554		0990/0153	018 "DIA CIRC CONCR	2000	0990/0153	
0991/0106	CROSSOVER RD (CONN)		0991/0106		0990/0105	CROSSOVER RD (CONN)		0990/0105	
0991/0000	CROSSOVER RD (CONN)		0991/0000		0990/0000	CROSSOVER RD (CONN)		0990/0000	

DIR: E TOTAL LEN: 41.844 MI. DIST: 02-2 SR: 80  
 LEFT MUN: SANDY T RIGHT MUN: SANDY T

Item Description	Stationing	Structure / Sign Details	Stationing	Item Description
CLEAR RUN STRUCTURE LENGTH 19 FT BMSID 17/0080/0984/2426	0985/2576	0984/2550	0984/2426	SIGN: CENTER MOUNTD BMSID 17/0080/0984/2550 CLEAR RUN STRUCTURE LENGTH 19 FT BMSID 17/0080/0984/2426
SIGN: CENTER MOUNTD BMSID 17/0080/0985/2486 BMSEN 17/0080/0985/2321 018 "DIA CIRC CONCR LEN=0036 INSTALLED 2000	0985/2486	0984/2370	0984/2335	018 "DIA CIRC CONCR LEN=0036 INSTALLED 2000
1 0 01009 0 00 0140+49 TWP RD 399 BMSBG 17/0080/0985/2321 018 "DIA CIRC CONCR LEN=0064 INSTALLED 2000	0985/2469	0984/2208	0984/2208	BMSEN 17/0080/0984/2208 1 0 01009 0 00 0140+02 TWP RD 399 BMSBG 17/0080/0984/2208
018 "DIA CIRC CONCR LEN=0064 INSTALLED 2000	0985/1579	0984/1827	0984/1480	018 "DIA CIRC CONCR LEN=0064 INSTALLED 2000
018 "DIA CIRC CONCR LEN=0064 INSTALLED 2000	0985/1254	0984/1159	0984/0840	018 "DIA CIRC CONCR LEN=0064 INSTALLED 2000
018 "DIA CIRC CONCR LEN=0064 INSTALLED 2000	0985/0902	0984/0490	0984/0240	018 "DIA CIRC CONCR LEN=0064 INSTALLED 2000
1 0 01009 0 00 0117+21 011746 FT LENGTH(AH 2792 BK 2594)	0985/0000	0984/0000	0980/2460	018 "DIA CIRC CONCR LEN=0108 INSTALLED 2000
018 "DIA CIRC CONCR LEN=0072 INSTALLED 2000	0981/2119	0980/2183	0980/0960	018 "DIA CIRC CONCR LEN=0092 INSTALLED 2000
018 "DIA CIRC CONCR LEN=0104 INSTALLED 2000	0981/0719			018 "DIA CIRC CONCR LEN=0068 INSTALLED 2000

018 "DIA CIRC CONCR

DIR: E TOTAL LEN: 41.844 MI. DIST: 02-2 SR: 80  
 LEFT MUN: SANDY T RIGHT MUN: SANDY T

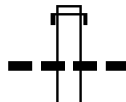
018 "DIA CIRC CONCR LEN=0112 INSTALLED 2000	0981/0369	0980/0465	LEN=0100 INSTALLED 2000
018 "DIA CIRC CONCR LEN=0025 INSTALLED 2000	0981/0019	0980/0065	018 "DIA CIRC METAL LEN=0080 INSTALLED 2000
1 0 01009 0 00 0091+08 009152 FT MILEPOST 098.00		009158 FT 1 0 01009 0 00 0091+08 MILEPOST 098.00	
LENGTH(AH 2594 BK 2603) 0981/0000		0980/0000	LENGTH(AH 2620 BK 2627)
018 "DIA CIRC CONCR LEN=0100 INSTALLED 2000	0975/2522	0974/2374	018 "DIA CIRC METAL LEN=0080 INSTALLED 2000
018 "DIA CIRC CONCR LEN=0120 INSTALLED 2000	0975/2269	0974/1942	018 "DIA CIRC METAL LEN=0108 INSTALLED 2000
018 "DIA CIRC CONCR LEN=0080 INSTALLED 2000	0975/1922	0974/1542	018 "DIA CIRC CONCR LEN=0108 INSTALLED 2000
TRIB SLAB RUN STRUCTURE LENGTH 11 FT		0974/1265	018 "DIA CIRC CONCR LEN=0064 INSTALLED 2000
BMSID 17/0080/0974/1181 0975/1240		0974/1181	TRIB SLAB RUN STRUCTURE LENGTH 11 FT BMSID 17/0080/0974/1181
018 "DIA CIRC CONCR LEN=0064 INSTALLED 2000	0975/0300	0974/0958	018 "DIA CIRC CONCR LEN=0064 INSTALLED 2000
048 "DIA CIRC CONCR LEN=0152 INSTALLED 2000	0975/0269	0974/0667	048 "DIA CIRC CONCR LEN=0120 INSTALLED 2000
1 0 01009 0 00 0065+16 006549 FT LENGTH(AH 2603 BK 2640) 0975/0000		0974/0366	018 "DIA CIRC CONCR LEN=0072 INSTALLED 2000
LEN=0068 INSTALLED 2000 0971/2640		0974/0058	018 "DIA CIRC CONCR LEN=0068 INSTALLED 2000
		006531 FT 1 0 01009 0 00 0065+76	
		0974/0000	LENGTH(AH 2627 BK 2630)
018 "DIA CIRC CONCR LEN=0098 INSTALLED 2000	0971/2382	0970/2394	018 "DIA CIRC CONCR LEN=0088 INSTALLED 2000
018 "DIA CIRC CONCR LEN=0066 INSTALLED 2000	0971/1931	0970/2096	018 "DIA CIRC CONCR LEN=0080 INSTALLED 2000

DIR: E TOTAL LEN: 41.844 MI. DIST: 02-2 SR: 80  
 LEFT MUN: SANDY T RIGHT MUN: SANDY T

Structure/BMSID	Length	Material	Notes	Stationing
018 " DIA CIRC CONCR	LEN=0100	INSTALLED	2000	0970/1671
018 " DIA CIRC CONCR	LEN=0104	INSTALLED	2000	0970/1322
018 " DIA CIRC CONCR	LEN=0108	INSTALLED	2000	0970/0906
SLAB RUN STRUCTURE LENGTH 13 FT				
BMSID 17/0080/0970/0588	0971/0638			0970/0588
030 " DIA CIRC CONCR	LEN=0122	INSTALLED	2000	0970/0339
030 " DIA CIRC CONCR	LEN=0136	INSTALLED	2000	0971/0286
1 0 01009 0 00 0039+08	003909 FT			
MILEPOST 097.00				
LENGTH(AH 2640 BK 2638)				0971/0000
RAMP A RD (SR8002 SEG 0500/0000)				0965/1912
018 " DIA CIRC CONCR	LEN=0112	INSTALLED	2000	0970/0128
SLAB RUN STRUCTURE LENGTH 8 FT				
BMSID 17/0080/0964/1370	0965/1405			0964/1370
018 " DIA CIRC CONCR	LEN=0152	INSTALLED	2000	0965/1343
RAMP B RD (SR8002 SEG 0510/1632)				0965/0793
BMSEN 17/0080/0965/0125	0965/0488			0964/0657
1 0 01009 0 00 0013+17				
LR 59				
BMSBG 17/0080/0965/0125	0965/0125			0964/0313
1 0 01009 0 00 0011+92	001271 FT			
LENGTH(AH 2638 BK 1271)				0965/0000
018 " DIA CIRC CONCR	LEN=0076	INSTALLED	2000	0964/1674
SLAB RUN STRUCTURE LENGTH 8 FT				
BMSID 17/0080/0964/1370				
BMSEN 17/0080/0964/0313	0964/0313			0964/0657
1 0 01009 0 00 0015+06				
LR 59				
BMSBG 17/0080/0964/0313	0964/0313			0964/0313
1 0 01009 0 00 0012+04	001280 FT			
LENGTH(AH 2621 BK 1280)				0964/0000
RAMP F RD (SR8002 SEG 0010/0000)				0962/1158
000000 FT				
NC Z				
INTER-BK				
1 0 01009 0 00 0000+00	000000 FT			
H CONFAIR MEMORIAL HW				
KEYSTONE SHORTWAY HW				
(SR0080 SEG 0961/0976)				
MFC BEGIN = A				
BK-JEFFERSON				
LENGTH(AH 1271 BK 0000)				0963/0000
018 " DIA CIRC CONCR	LEN=0122	INSTALLED	2000	0970/0128
024 " DIA CIRC CONCR	LEN=0136	INSTALLED	2000	0964/2384
RAMP D RD (SR8002 SEG 0750/0843)				0964/1889
018 " DIA CIRC CONCR	LEN=0109	INSTALLED	2000	0970/0000
024 " DIA CIRC CONCR	LEN=0136	INSTALLED	2000	0964/2384
RAMP D RD (SR8002 SEG 0750/0843)				0964/1889
018 " DIA CIRC CONCR	LEN=0076	INSTALLED	2000	0964/1674
SLAB RUN STRUCTURE LENGTH 8 FT				
BMSID 17/0080/0964/1370				
BMSEN 17/0080/0964/0313	0964/0313			0964/0657
1 0 01009 0 00 0015+06				
LR 59				
BMSBG 17/0080/0964/0313	0964/0313			0964/0313
1 0 01009 0 00 0012+04	001280 FT			
LENGTH(AH 2621 BK 1280)				0964/0000
RAMP F RD (SR8002 SEG 0010/0000)				0962/1158
000000 FT				
NC Z				
INTER-BK				
1 0 01009 0 00 0000+00	000000 FT			
H CONFAIR MEMORIAL HW				
KEYSTONE SHORTWAY HW				
(SR0080 SEG 0960/1007)				
MFC BEGIN = A				
BK-JEFFERSON				
LENGTH(AH 1280 BK 0000)				0962/0000

EXTRACT DATE: 12/18/2023      ROADWAY MANAGEMENT SYSTEM      PAGE NUMBER: 52  
 PRINT DATE: 12/19/2023      SLD COUNTY/SR - ANNUAL PRINT      COUNTY: CLEARFIELD  
 DIR: B      TOTAL LEN: 43.185 MI.      DIST: 02-2      SR: 53  
 LEFT MUN: COOPER T      RIGHT MUN: COOPER T

228019 FT



227668 FT

227973 FT      AH-CENTRE      (14)  
 INTER-AHD      SR 0053 SH  
 0942/0351      (SR0053 SEG 0022/0000)  
                          015 " DIA CIRC CONCR  
 0942/0015      LEN=0080 INSTALLED UNKN  
 227622 FT      0 0 00000 0 00 0000+00

DIR: B TOTAL LEN: 43.185 MI. DIST: 02-2 SR: 53  
 LEFT MUN: COOPER T RIGHT MUN: COOPER T

		5	0942/0000	LENGTH(AH	0351	BK	1332)
			015 "DIA	CIRC	CONCR		
			LEN=0040	INSTALLED	UNKN		
			0940/0920	015 "DIA	CIRC	CONCR	
			LEN=0055	INSTALLED	UNKN		
			0940/0450	018 "DIA	CIR	PLASTIC	
			LEN=0088	INSTALLED	2020		
226336	FT		226290	1 0 00219	0 00	0413+84	
		5	0940/0000	LENGTH(AH	1332	BK	2234)
			018 "DIA	CIRC	CONCR		
			LEN=0060	INSTALLED	UNKN		
			0930/2210	015 "DIA	CIRC	CONCR	
			LEN=0055	INSTALLED	UNKN		
			0930/1690	015 "DIA	CIRC	CONCR	
			LEN=0055	INSTALLED	UNKN		
			0930/1295	015 "DIA	CIRC	CONCR	
			LEN=0060	INSTALLED	2002		
			0930/0820	018 "DIA	CIRC	CONCR	
			LEN=0045	INSTALLED	UNKN		
224102	FT		224056	1 0 00219	0 00	0391+72	
			018 "DIA	CIR	PLASTIC		
			LEN=0070	INSTALLED	2022		
		5	0930/0000	LENGTH(AH	2234	BK	2378)
			018 "DIA	CIR	PLASTIC		
			LEN=0070	INSTALLED	2022		
			0920/1873	018 "DIA	CIRC	CONCR	
			LEN=0040	INSTALLED	UNKN		
			0920/1474	018 "DIA	CIRC	CONCR	
			LEN=0060	INSTALLED	UNKN		
			0920/0888	018 "DIA	CIRC	CONCR	
			LEN=0045	INSTALLED	UNKN		
221724	FT		221678	1 0 00219	0 00	0367+94	
		5	0920/0000	LENGTH(AH	2378	BK	2877)
			015 "DIA	CIRC	CONCR		
			LEN=0050	INSTALLED	UNKN		
			0910/2870	030 "DIA	CIRC	CONCR	
			LEN=0070	INSTALLED	UNKN		
			0910/2345	015 "DIA	CIRC	CONCR	
			LEN=0030	INSTALLED	UNKN		
			0910/1800	015 "DIA	CIRC	CONCR	
			LEN=0050	INSTALLED	UNKN		
			0910/1429				
218847	FT		218801	1 0 00219	0 00	0339+17	
		5	0910/0000	LENGTH(AH	2877	BK	2543)
			018 "DIA	CIRC	CONCR		
			LEN=0050	INSTALLED	UNKN		
			0900/2341	036 "DIA	CIRC	CONCR	
			LEN=0050	INSTALLED	UNKN		
			0900/1910				

DIR: B TOTAL LEN: 43.185 MI. DIST: 02-2 SR: 53  
 LEFT MUN: COOPER T RIGHT MUN: COOPER T

Stationing	Length	Material	Status
216304 FT	0900/1334	015 " DIA CIRC CONCR LEN=0035	INSTALLED UNKN
	0900/0580	015 " DIA CIRC CONCR LEN=0035	INSTALLED UNKN
	0900/0334	015 " DIA CIRC CONCR LEN=0035	INSTALLED UNKN
	216258 FT	1 0 00219 0 00 0313+74	
	0900/0000	5 LENGTH(AH 2543 BK 2482) 024 " DIA CIRC CONCR LEN=0040	INSTALLED UNKN
	0890/2482	036 " DIA CIR PLASTIC LEN=0040	INSTALLED 2000
	0890/1328	015 " DIA CIRC CONCR LEN=0035	INSTALLED UNKN
	0890/1075	024 " DIA CIRC CONCR LEN=0035	INSTALLED UNKN
	0890/0965	015 " DIA CIRC CONCR LEN=0035	INSTALLED UNKN
1 0 00219 0 00 0288+92 213822 FT GERMAN RD (T728)	213776 FT	NC DRIFTING HW	
	0890/0000	5 LENGTH(AH 2482 BK 3498) 018 " DIA CIRC CONCR LEN=0040	INSTALLED UNKN
	0880/2976	015 " DIA CIRC CONCR LEN=0040	INSTALLED UNKN
	0880/1808	015 " DIA CIRC CONCR LEN=0040	INSTALLED UNKN
	0880/1486	015 " DIA CIRC CONCR LEN=0040	INSTALLED UNKN
	0880/0820	015 " DIA CIRC CONCR LEN=0040	INSTALLED UNKN
	0880/0532	015 " DIA CIRC CONCR LEN=0040	INSTALLED UNKN
	0880/0170	018 " DIA CIRC CONCR LEN=0040	INSTALLED UNKN
1 0 00219 0 00 0253+80 210324 FT SYLVAN GROVE RD (T727)	210278 FT		
	0880/0000	5 LENGTH(AH 3498 BK 1905) 015 " DIA CIR PLASTIC LEN=0070	INSTALLED UNKN
	0870/1428		
208419 FT	208373 FT	1 0 00219 0 00 0234+80 COOPER TWO RD (T735)	

DIR: B TOTAL LEN: 43.185 MI. DIST: 02-2 SR: 53  
 LEFT MUN: COOPER T RIGHT MUN: COOPER T

Stationing	Structure	Material	Length	Status
0870/0000	0860/1825	015" H 00" W MULT METAL	LEN=0030	INSTALLED UNKN
206216 FT	0860/0000	018" DIA CIR PLASTIC	LEN=0040	INSTALLED 2007
203803 FT	0850/0780	018" DIA CIRC CONCR	LEN=0060	INSTALLED UNKN
201775 FT	0840/2011	018" DIA CIRC CONCR	LEN=0050	INSTALLED 2002
201729 FT	0840/0760	018" DIA CIRC CONCR	LEN=0050	INSTALLED UNKN
199684 FT	0830/0909	018" DIA CIRC CONCR	LEN=0050	INSTALLED UNKN
	0830/0571	018" DIA CIRC CONCR	LEN=0045	INSTALLED UNKN
	0830/0480	018" DIA CIRC CONCR	LEN=0050	INSTALLED UNKN
	0830/0000	018" DIA CIRC CONCR	LEN=0050	INSTALLED UNKN
	0820/3188	018" DIA CIRC CONCR	LEN=0050	INSTALLED UNKN

1 0 00219 0 00 0168+56 201775 FT  
 BASIN RUN RD  
 (T736)

DRAIN LICK RD  
 (T245)

LENGTH(AH 1905 BK 2203)  
 015" H 00" W MULT METAL  
 206170 FT 1 0 00219 0 00 0212+77  
 LENGTH(AH 2203 BK 2413)  
 018" DIA CIR PLASTIC  
 203757 FT 1 0 00219 0 00 0188+78  
 VILLAGE: DRIFTING  
 FIRE HOUSE RD  
 (T726)  
 LENGTH(AH 2413 BK 2028)  
 018" DIA CIRC CONCR  
 018" DIA CIRC CONCR  
 LEN=0050 INSTALLED UNKN  
 018" DIA CIRC CONCR  
 LEN=0050 INSTALLED UNKN  
 LENGTH(AH 2028 BK 2091)  
 018" DIA CIRC CONCR  
 LEN=0050 INSTALLED UNKN  
 018" DIA CIRC CONCR  
 LEN=0045 INSTALLED UNKN  
 018" DIA CIRC CONCR  
 LEN=0050 INSTALLED UNKN  
 1 0 00219 0 00 0147+51  
 COOPER AV  
 (SR2039 SEG 0070/2585)  
 LENGTH(AH 2091 BK 3224)  
 018" DIA CIRC CONCR  
 LEN=0050 INSTALLED UNKN



DIR: B TOTAL LEN: 43.185 MI. DIST: 02-2 SR: 53  
 LEFT MUN: COOPER T RIGHT MUN: COOPER T

1 0 00219 0 00 0115+33 196460 FT  
 PEARCE HOLLOW RD  
 (T719) 0820/0000

193801 FT

190972 FT

0820/2535	018 " DIA	CIRC CONCR	LEN=0044	INSTALLED UNKN
0820/2200	018 " DIA	CIRC CONCR	LEN=0050	INSTALLED UNKN
0820/1828	JOHNSONS RD	(T734)		
0820/1780	018 " DIA	CIRC CONCR	LEN=0050	INSTALLED UNKN
0820/1273	018 " DIA	CIRC CONCR	LEN=0050	INSTALLED 1995
0820/0435	018 " DIA	CIRC CONCR	LEN=0050	INSTALLED UNKN
0820/0042	018 " DIA	CIRC CONCR	LEN=0045	INSTALLED UNKN
196414 FT				
0820/0000	LENGTH(AH 3224 BK 2659)			
0810/1845	018 " DIA	CIRC CONCR	LEN=0050	INSTALLED UNKN
0810/1612	GRASSFLAT AV	(SR2038	SEG 0010/0000)	
0810/1440	018 " DIA	CIRC CONCR	LEN=0050	INSTALLED UNKN
0810/1170	018 " DIA	CIRC CONCR	LEN=0075	INSTALLED UNKN
0810/0344	018 " DIA	CIRC CONCR	LEN=0060	INSTALLED UNKN
193755 FT	1 0 00219 0 00 0088+78	SPORTSMENS RD	(T711)	
0810/0000	LENGTH(AH 2659 BK 2829)			
0800/2193	018 " DIA	CIRC CONCR	LEN=0070	INSTALLED UNKN
0800/1726	018 " DIA	CIRC CONCR	LEN=0050	INSTALLED UNKN
0800/1427	018 " DIA	CIRC CONCR	LEN=0055	INSTALLED UNKN
0800/1122	018 " DIA	CIRC CONCR	LEN=0050	INSTALLED UNKN
0800/0813	018 " DIA	CIRC CONCR	LEN=0050	INSTALLED UNKN
190926 FT	1 0 00219 0 00 0060+62	LANSE RD	(SR2035	SEG 0150/1621)

DIR: B TOTAL LEN: 43.185 MI. DIST: 02-2 SR: 53  
 LEFT MUN: COOPER T RIGHT MUN: COOPER T

Stationing	Segment	Length (ft)	Material	Notes
0800/0000	0790/1426	0050	018" DIA CIRC CONCR	INSTALLED UNKN
0790/0102	189468 FT	0055	018" DIA CIRC CONCR	INSTALLED UNKN
0790/0000	0780/2462	0036	018" DIA CIRC CONCR	INSTALLED UNKN
0780/2079	0780/1746	0035	024" DIA CIRC CONCR	INSTALLED UNKN
0780/1746	0780/0602	0060	018" DIA CIRC CONCR	INSTALLED UNKN
0780/0338	0780/0338	0035	015" DIA CIRC CONCR	INSTALLED UNKN
0780/0055	186670 FT	0042	018" DIA CIRC CONCR	INSTALLED UNKN
0780/0000	0770/1642	0038	024" DIA CIRC CONCR	INSTALLED UNKN
0770/0379	0770/0379	0050	018" DIA CIRC CONCR	INSTALLED UNKN
0770/0009	184883 FT	0009	018" DIA CIRC CONCR	INSTALLED UNKN
0770/0000	0760/1680	0090	018" DIA CIRC CONCR	INSTALLED 2002

OLD ROUTE 53 RD  
(T983)

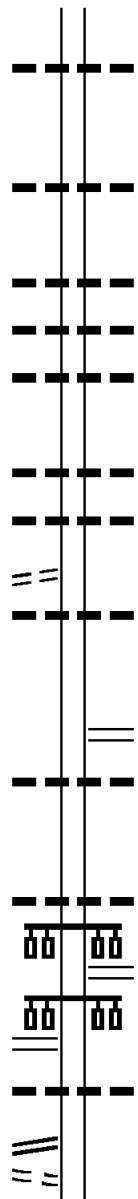
189514 FT

0780/0058

186716 FT

1 0 00219 0 00 0000+00 184929 FT  
 ROLLINGSTONE RD  
 (SR1011 SEG 0010/0000) 0770/0000

RAMP C RD  
 (SR8014 SEG 0250/0000) 0760/1490  
 TO 8014/0250 SH  
 (CONN) 0760/1400





DIR: B TOTAL LEN: 43.185 MI. DIST: 02-2 SR: 53  
 LEFT MUN: MORRIS T RIGHT MUN: MORRIS T

Location / Segment	Segment ID	Length (FT)	Material / Details
	0730/2533		015 " DIA CIRC CONCR LEN=0045 INSTALLED UNKN
	0730/2109		018 " DIA CIRC CONCR LEN=0040 INSTALLED UNKN
	0730/1770		024 " DIA CIRC CONCR LEN=0050 INSTALLED UNKN
	0730/1081		015 " DIA CIRC CONCR LEN=0050 INSTALLED UNKN
CEMETERY RD (T715)	0730/0638		==
	0730/0606		015 " DIA CIRC CONCR LEN=0045 INSTALLED UNKN
	0730/0293		015 " DIA CIRC CONCR LEN=0045 INSTALLED 2002
SR 9109 SH (SR9109 SEG 0010/0000)	0730/0095		==
	0730/0013	175077 FT	018 " DIA CIRC CONCR LEN=0060 INSTALLED UNKN 1 0 00313 0 00 0355+80 MFC BEGIN = C
	0730/0000		5 LENGTH(AH 2545 BK 0640)
ALLPORT CUTOFF RD (SR2030 SEG 0150/0179)	0723/0426		==
	0722/0426		ALLPORT CUTOFF RD (SR2030 SEG 0150/0179) 018 " DIA CIRC METAL
	0722/0358		LEN=0060 INSTALLED UNKN
	0722/0247		018 " DIA CIRC CONCR LEN=0080 INSTALLED UNKN
	0722/0018		018 " DIA CIRC CONCR LEN=0035 INSTALLED UNKN
0 0 0000 0 00 0000+00	0723/0000	174391 FT	0 0 00000 0 00 0000+00 MFC BEGIN = C
MFC BEGIN = C LENGTH(AH 0686 BK 1414)	0723/0000		5 LENGTH(AH 0640 BK 1414)
PLEASANT MEADOW RD (T974)	0720/1092		==
	0720/0787		NC AL 015 " DIA CIRC CONCR LEN=0045 INSTALLED UNKN
	0720/0508		015 " DIA CIRC METAL LEN=0045 INSTALLED UNKN
	0720/0000	172977 FT	1 0 00313 0 00 0340+18 5 LENGTH(AH 1414 BK 2420)
	0710/2420		018 " DIA CIRC CONCR LEN=0005 INSTALLED UNKN
	0710/1208		018 " DIA CIRC CONCR LEN=0040 INSTALLED UNKN

DIR: B TOTAL LEN: 43.185 MI. DIST: 02-2 SR: 53  
 LEFT MUN: MORRIS T RIGHT MUN: MORRIS T

1 0 00313 0 00 0306+52 170557 FT  
 (TBK) OLD TURNPIKE RD  
 (T700) 0710/0000

PINE ST  
 (T699) 0700/0946  
 AL  
 (TWP) 0700/0629

168786 FT

165553 FT

CUINARD LN

0710/0670	015 "DIA	CIRC CONCR
	LEN=0060	INSTALLED UNKN
0710/0465	015 "DIA	CIRC METAL
	LEN=0045	INSTALLED UNKN
0710/0032	015 "DIA	CIRC CONCR
170557 FT	LEN=0045	INSTALLED UNKN
	ALLPORT MUNSON RD	
	(SR2032 SEG 0100/0000)	
0710/0000	LENGTH(AH 2420 BK 1771)	
	015 "DIA	CIRC CONCR
0700/1771	LEN=0053	INSTALLED UNKN
	018 "DIA	CIRC CONCR
0700/1522	LEN=0045	INSTALLED UNKN
	018 "DIA	CIRC CONCR
0700/1133	LEN=0048	INSTALLED UNKN
	018 "DIA	CIRC CONCR
	LEN=0040	INSTALLED UNKN
0700/0073	018 "DIA	CIR PLASTIC
	LEN=0100	INSTALLED 2022
0700/0042	015 "DIA	CIRC CONCR
168786 FT	LEN=0065	INSTALLED UNKN
	1 0 00313 0 00 0288+65	
	TROLLY RD	
	(SR2031 SEG 0010/0000)	
0700/0000	LENGTH(AH 1771 BK 3233)	
	018 "DIA	CIRC CONCR
0690/2123	LEN=0036	INSTALLED UNKN
	018 "DIA	CIRC CONCR
0690/0496	LEN=0048	INSTALLED UNKN
165553 FT	1 0 00313 0 00 0256+35	
	VILLAGE: ALLPORT	
	OAK GROVE RD	
	(T694)	
0690/0000	LENGTH(AH 3233 BK 2818)	
	018 "DIA	CIRC CONCR
0680/2805	LEN=0040	INSTALLED 2002
	015 "DIA	CIRC CONCR
0680/2097	LEN=0040	INSTALLED 2002

DIR: B TOTAL LEN: 43.185 MI. DIST: 02-2 SR: 53  
 LEFT MUN: MORRIS T RIGHT MUN: MORRIS T

Location / Segment	Stationing	Length	Material / Notes
(TWP )	0680/1730		
	0680/1267		018 " DIA CIRC CONCR LEN=0050 INSTALLED 2002
	0680/0885		015 " DIA CIRC CONCR LEN=0025 INSTALLED UNKN
	0680/0381		015 " DIA CIRC CONCR LEN=0045 INSTALLED UNKN
162735 FT	162735 FT		1 0 00313 0 00 0227+88 015 " DIA CIRC CONCR LEN=0070 INSTALLED 2005
	0680/0000		LENGTH(AH 2818 BK 2485)
	0670/1516		018 " DIA CIRC CONCR LEN=0030 INSTALLED UNKN
	0670/0995		015 " DIA CIRC CONCR LEN=0040 INSTALLED UNKN
	0670/0698		018 " DIA CIR PLASTIC LEN=0055 INSTALLED 2004
	0670/0341		018 " DIA CIR PLASTIC LEN=0045 INSTALLED 2022
	0670/0022		018 " DIA CIRC CONCR LEN=0040 INSTALLED 2005
1 0 00313 0 00 0203+37 DEER CREEK RD (SR1009 SEG 0070/0000)	160250 FT 0670/0000		PARDEE RD (SR1009 SEG 0070/0000) LENGTH(AH 2485 BK 1795)
	0660/1214		018 " DIA CIRC CONCR LEN=0030 INSTALLED UNKN
WALLACETON RD (SR2034 SEG 0090/2306) GOOSE LN (TWP )	0660/0960 0660/0569		
	0660/0513		018 " DIA CIRC CONCR LEN=0070 INSTALLED UNKN
	0660/0480		CHURCH ST (SR2034 SEG 0100/0000)
FIREMANS DR (T684)	0660/0231		
	158455 FT		
158455 FT	0660/0000		1 0 00313 0 00 0185+75 NC MAIN ST LENGTH(AH 1795 BK 2649)
GLENDALE AV (T688)	0660/0000		
	0650/2640		018 " DIA CIRC CONCR LEN=0035 INSTALLED UNKN
	0650/2268		018 " DIA CIRC CONCR LEN=0040 INSTALLED UNKN
	0650/2140		018 " DIA CIRC CONCR LEN=0035 INSTALLED UNKN

018 " DIA CIRC CONCR

EMIGH RUN RD  
(T682)

155806 FT

0640/1787

153438 FT

150324 FT

0650/1235	LEN=0050	INSTALLED UNKN
018 "DIA	CIRC CONCR	
0650/0950	LEN=0040	INSTALLED UNKN
018 "DIA	CIRC METAL	
0650/0495	LEN=0033	INSTALLED UNKN
018 "DIA	CIRC CONCR	
0650/0315	LEN=0050	INSTALLED UNKN
155806 FT	1 0 00313	0 00 0158+84
	VILLAGE:	MORRISDALE
	NC GL	LENDALE AV
		CHURCH ST
	(SR2034	SEG 0110/1965)
0650/0000	LENGTH(AH	2649 BK 2368)
018 "DIA	CIRC CONCR	
0640/2150	LEN=0045	INSTALLED UNKN
015 "DIA	CIRC METAL	
0640/1836	LEN=0035	INSTALLED UNKN
	024 "DIA	CIRC CONCR
0640/1393	LEN=0050	INSTALLED UNKN
018 "DIA	CIR PLASTIC	
0640/1197	LEN=0050	INSTALLED UNKN
018 "DIA	CIRC CONCR	
0640/1000	LEN=0055	INSTALLED UNKN
	0640/0023	BMS EN 17/0053/0640/0000
153438 FT	1 0 00313	0 00 0135+25
		P3
		EMIGH RUN
	0640/0000	BMSBG 17/0053/0640/0000
	LENGTH(AH	2368 BK 3114)
0630/2593	018 "DIA	CIRC CONCR
0630/2005	LEN=0050	INSTALLED UNKN
018 "DIA	CIRC CONCR	
0630/1693	LEN=0061	INSTALLED UNKN
018 "DIA	CIRC CONCR	
0630/1235	LEN=0070	INSTALLED UNKN
015 "DIA	CIRC METAL	
0630/0835	LEN=0045	INSTALLED UNKN
018 "DIA	CIRC CONCR	
	LEN=0045	INSTALLED UNKN
150324 FT	1 0 00313	0 00 0103+96
	018 "DIA	CIRC CONCR
	LEN=0055	INSTALLED UNKN
0630/0000	LENGTH(AH	3114 BK 2017)

DIR: B TOTAL LEN: 43.185 MI. DIST: 02-2 SR: 53  
 LEFT MUN: MORRIS T RIGHT MUN: MORRIS T

Stationing	Notes	Material	Length	Installation	Year
0620/1280		018" DIA CIRC CONCR	LEN=0040	INSTALLED	UNKN
0620/1060		015" DIA CIRC CONCR	LEN=0045	INSTALLED	UNKN
148307 FT					
148307 FT					
0620/0000	(SR2036 SEG 0010/0000)	024" DIA CIRC METAL	LENGTH(AH 2017 BK 3125)		
0610/2986		015" DIA CIR PLASTIC	LEN=0040	INSTALLED	UNKN
0610/2186		018" DIA CIRC CONCR	LEN=0040	INSTALLED	1995
0610/1424		018" DIA CIRC CONCR	LEN=0035	INSTALLED	UNKN
0610/1094		018" DIA CIRC CONCR	LEN=0045	INSTALLED	UNKN
0610/0866		018" DIA CIRC CONCR	LEN=0045	INSTALLED	UNKN
LIL TROY DR (T968)	0610/0755				
0610/0703		018" DIA CIRC CONCR	LEN=0045	INSTALLED	UNKN
0610/0332		015" DIA CIRC CONCR	LEN=0045	INSTALLED	UNKN
LIL TROY DR (T968)	0610/0327				
145182 FT					
145182 FT					
0610/0309		018" DIA CIRC CONCR	LEN=0035	INSTALLED	UNKN
0610/0000	(SR 3125 BK 2437)	018" DIA CIRC CONCR	LENGTH(AH 3125 BK 2437)		
0600/2416		018" DIA CIRC CONCR	LEN=0030	INSTALLED	UNKN
0600/1741		024" DIA CIRC CONCR	LEN=0050	INSTALLED	UNKN
0600/1463		018" DIA CIRC CONCR	LEN=0060	INSTALLED	UNKN
0600/1355		018" DIA CIRC CONCR	LEN=0060	INSTALLED	UNKN
0600/0950		048" DIA CIRC METAL	LEN=0050	INSTALLED	UNKN
SCOTT ST (T967)	0600/0827				
0600/0781		018" DIA CIRC CONCR	LEN=0060	INSTALLED	UNKN

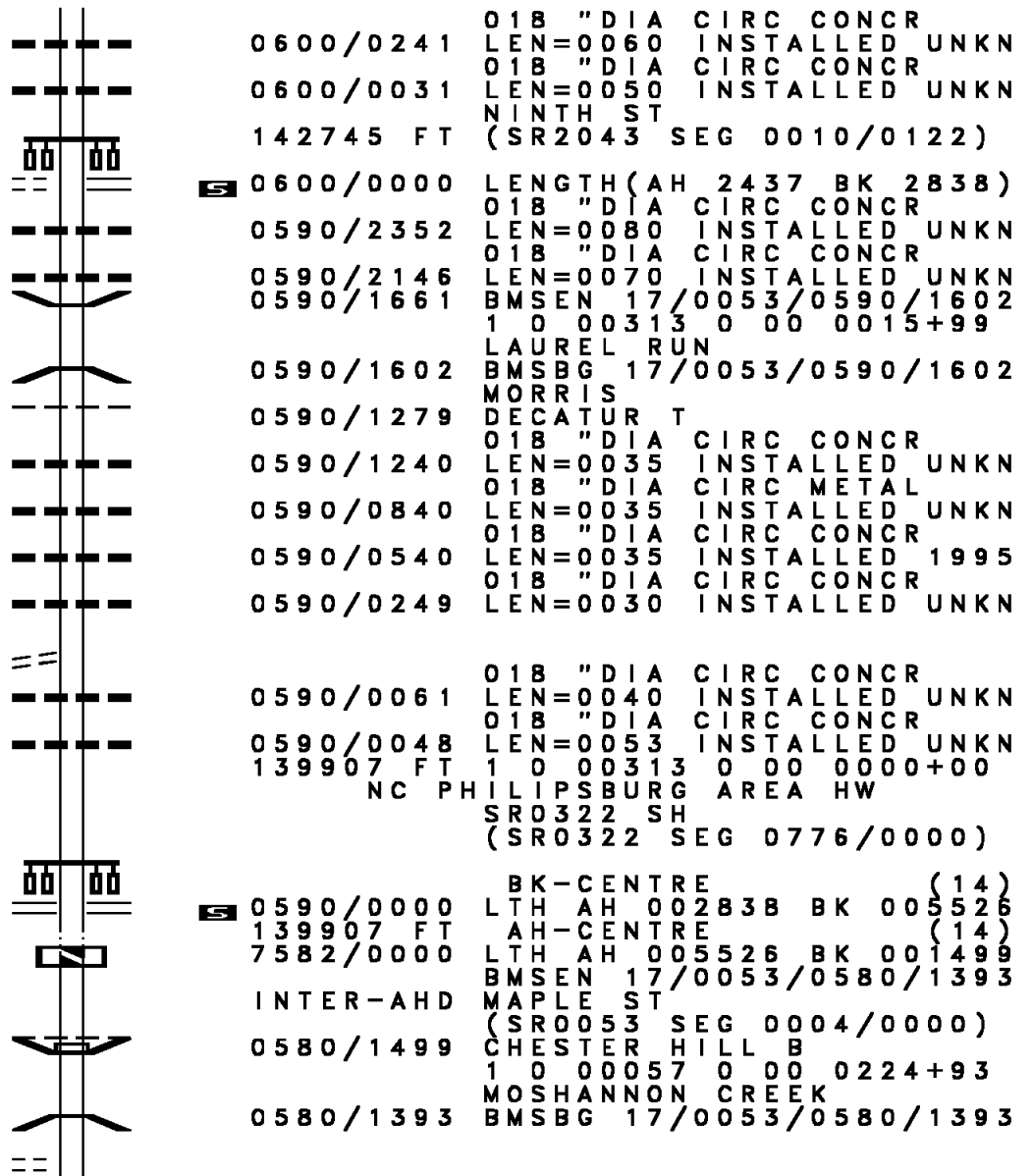


DIR: B TOTAL LEN: 43.185 MI. DIST: 02-2 SR: 53  
 LEFT MUN: MORRIS T RIGHT MUN: MORRIS T

1 0 00313 0 00 0028+44 142745 FT  
 TROY HILL RD  
 (T680) 0600/0000

TO 0322/0774 SH  
 (CONN) 0590/0152

RAILROAD ST  
 (BORO) 0580/1189



EXTRACT DATE: 12/18/2023  
PRINT DATE: 12/19/2023

ROADWAY MANAGEMENT SYSTEM  
SLD COUNTY/SR - ANNUAL PRINT

PAGE NUMBER: 39  
COUNTY: CLEARFIELD

DIR: B TOTAL LEN: 43.185 MI.  
LEFT MUN: CHESTER HILL B

DIST: 02-2 SR: 53  
RIGHT MUN: CHESTER HILL B

Street Name	Segment ID	Length	Material	Notes
	0580/1158	015"	DIA CIRC CONCR	LEN=0020 INSTALLED UNKN
	0580/0923	015"	DIA CIRC CONCR	LEN=0020 INSTALLED UNKN (APRA) BLAISE ALEXANDER BLAISE ALEXANDER CHEVY
	0580/0802			(PRDR)
MCGUIRK ST (BORO)	0580/0594			
	0580/0559	018"	DIA CIRC CONCR	LEN=0020 INSTALLED UNKN
	0580/0338			ROWLAND ST (BORO)
ROWLAND ST (BORO)	0580/0323			
	0580/0295	018"	DIA CIRC CONCR	LEN=0020 INSTALLED UNKN
	0580/0208			SPRING AL (BORO)
138408 FT	138408 FT	1 0 00057	0 00 0210+93	GERTRUDE ST (BORO)
	0580/0000			LENGTH (AH 1499 BK 2872)
	0570/2844	015"	DIA CIRC CONCR	LEN=0036 INSTALLED UNKN
	0570/2671			CLOVER AL (BORO)
	0570/2651	015"	DIA CAST IRON	LEN=0055 INSTALLED 2002
	0570/2463			LAURA ST (BORO)
	0570/2425	015"	DIA CIRC CONCR	LEN=0035 INSTALLED UNKN
(TBK) DECATUR ST (BORO)	0570/2244			DECATUR ST (BORO)
	0570/2215	018"	DIA CIRC CONCR	LEN=0040 INSTALLED UNKN
	0570/2035	015"	DIA CIRC CONCR	LEN=0040 INSTALLED UNKN
IDA ST (BORO)	0570/2030			
	0570/1837			WEST AL (BORO)
RAY ST (BORO)	0570/1385			
	0570/1250	018"	DIA CIRC CONCR	LEN=0020 INSTALLED UNKN
	0570/1086			HILL ST (BORO)
HILL ST				

DIR: B TOTAL LEN: 43.185 MI. DIST: 02-2 SR: 53  
 LEFT MUN: CHESTER HILL B RIGHT MUN: CHESTER HILL B

Station	Segment	Length	Notes
(BORO) CENTER ST (BORO)	0570/1030	135536 FT	
	0570/0669		LOUISA ST (BORO)
			1 0 00057 0 00 0182+32
			NC WA LTON ST SCOTT LN (T668) CHESTER HILL DECATUR T
JOHNSON RD (T244)	0570/0000		5 0570/0000 LENGTH(AH 2872 BK 1868) 048"H 48"W CON BOX CUL
			LEN=0070 INSTALLED 2003 LC TO SCOTT LN
			0560/1194 (CONN)
UNNAMED AL (BORO)	0560/1168		
			0560/0536 024 "DIA CIRC CONCR LEN=0040 INSTALLED UNKN
SCAFE ST (T922)	0560/0322		
			0560/0280 015 "DIA CIRC CONCR LEN=0045 INSTALLED UNKN
			133668 FT 1 0 00057 0 00 0163+37 SCOTT LN (T668)
			5 0560/0000 LENGTH(AH 1868 BK 2192)
HUDSON ST (T680)	0550/2107		
			0550/1988 018 "DIA CIRC CONCR LEN=0065 INSTALLED 2000
			0550/1374 015 "DIA CIRC CONCR LEN=0075 INSTALLED 2002
			0550/1078 015 "DIA CIRC CONCR LEN=0070 INSTALLED 2002
			0550/0725 015 "DIA CIRC CONCR LEN=0068 INSTALLED 2000
			0550/0374 015 "DIA CIRC CONCR LEN=0070 INSTALLED 2000
			0550/0052 018 "DIA CIRC CONCR LEN=0075 INSTALLED 2002
			131476 FT 1 0 00057 0 00 0141+71 VILLAGE: HUDSON
HORTON ST (T669) CRAGO LN (T188)	0550/0000		5 0550/0000 LENGTH(AH 2192 BK 3402)
			0540/3041
			0540/3004 018 "DIA CIRC CONCR LEN=0065 INSTALLED 2000

EXTRACT DATE: 12/18/2023  
PRINT DATE: 12/19/2023

ROADWAY MANAGEMENT SYSTEM  
SLD COUNTY/SR - ANNUAL PRINT

PAGE NUMBER: 37  
COUNTY: CLEARFIELD

DIR: B TOTAL LEN: 43.185 MI.  
LEFT MUN: DECATUR T

DIST: 02-2 SR: 53  
RIGHT MUN: DECATUR T

GEARHARTVILLE RD  
(SR2021 SEG 0010/0000) 0540/1970

128074 FT

125132 FT

0540/2845	018 " DIA CIRC CONCR LEN=0060 INSTALLED UNKN
0540/2634	018 " DIA CIRC CONCR LEN=0075 INSTALLED UNKN
0540/2091	BMSSEN 17/0053/0540/2076 1 0 00057 0 00 0127+97 BIG RUN
0540/2076	BMSBG 17/0053/0540/2076
0540/1905	018 " DIA CIRC CONCR LEN=0060 INSTALLED 2000
0540/1600	015 " DIA CIRC CONCR LEN=0065 INSTALLED 2000
0540/0892	015 " DIA CIRC CONCR LEN=0075 INSTALLED 2000
0540/0240	015 " DIA CIRC CONCR LEN=0051 INSTALLED 2000
0540/0017	BMSSEN 17/0053/0540/0000 1 0 00057 0 00 0107+20 SHIMEL RUN
0540/0000	BMSBG 17/0053/0540/0000 LENGTH(AH 3402 BK 2942)
0530/2385	015 " DIA CIRC CONCR LEN=0050 INSTALLED 1995
0530/1750	018 " DIA CIRC CONCR LEN=0060 INSTALLED UNKN
0530/1624	018 " DIA CIRC CONCR LEN=0050 INSTALLED UNKN
0530/1422	018 " DIA CIRC CONCR LEN=0050 INSTALLED UNKN
0530/1175	018 " DIA CIRC CONCR LEN=0050 INSTALLED UNKN
0530/0616	015 " DIA CIRC CONCR LEN=0050 INSTALLED UNKN
125132 FT	1 0 00057 0 00 0077+75
0530/0000	LENGTH(AH 2942 BK 2165)
0520/2114	018 " DIA CIRC CONCR LEN=0050 INSTALLED UNKN
0520/1865	015 " DIA CIRC CONCR LEN=0050 INSTALLED UNKN
0520/1580	018 " DIA CIRC CONCR LEN=0070 INSTALLED UNKN
0520/1457	042 " DIA CIRC CONCR LEN=0050 INSTALLED UNKN 015 " DIA CIRC CONCR

DIR: B TOTAL LEN: 43.185 MI. DIST: 02-2 SR: 53  
 LEFT MUN: DECATUR T RIGHT MUN: DECATUR T

BLACK'S HOME SALES RD  
 (PRDR)

0520/0220  
 122967 FT

SUMMIT LN  
 (T154)

0520/0000

STUMPTOWN RD  
 (T664)

0510/1261

120359 FT

POE	0520/1167	LEN=0065	INSTALLED UNKN
		(APRA)	GEORGE SANKEY DB
		GEORGE	SANKEY DBA LN
	0520/1127	(PRDR)	
POI	0520/0220	(APRA)	BLACK'S HOME SAL
	122967 FT	1 0 00057	0 00 0056+10
		018 "DIA	CIRC CONCR
		LEN=0060	INSTALLED UNKN
		0053 SH	
	NC SR 0520/0000	LENGTH(AH	2165 BK 2608)
		018 "DIA	CIRC CONCR
	0510/2160	LEN=0050	INSTALLED UNKN
		024 "DIA	CIRC CONCR
	0510/1650	LEN=0055	INSTALLED UNKN
		LINGLE ST	
	0510/1429	(T690)	
		018 "DIA	CIRC CONCR
	0510/1360	LEN=0050	INSTALLED UNKN
		015 "DIA	CIRC CONCR
	0510/1015	LEN=0040	INSTALLED UNKN
		018 "DIA	CIRC CONCR
	0510/0870	LEN=0045	INSTALLED UNKN
		015 "DIA	CIRC CONCR
	0510/0620	LEN=0055	INSTALLED UNKN
		DECATUR	
	0510/0558	OSCEOLA MILLS B	
		015 "DIA	CIRC CONCR
	0510/0500	LEN=0050	INSTALLED UNKN
		015 "DIA	CIRC CONCR
	0510/0215	LEN=0050	INSTALLED UNKN
		015 "DIA	CIRC CONCR
	0510/0005	LEN=0035	INSTALLED UNKN
	120359 FT	1 0 00057	0 00 0029+81
	0510/0000	LENGTH(AH	2608 BK 1655)
		048"H 60"W	CON BOX CUL
	0500/1465	LEN=0050	INSTALLED UNKN
		SECOND ST	
	0500/1364	(BORO)	
		TRCZYTULNY ST	
	0500/1150	(BORO)	
		024 "DIA	CIR PLASTIC
	0500/1135	LEN=0050	INSTALLED UNKN
		015 "DIA	CIRC CONCR
	0500/1131	LEN=0055	INSTALLED 2002
		UNKNOWN AL	

EXTRACT DATE: 12/18/2023  
PRINT DATE: 12/19/2023

ROADWAY MANAGEMENT SYSTEM  
SLD COUNTY/SR - ANNUAL PRINT

PAGE NUMBER: 35  
COUNTY: CLEARFIELD

DIR: B TOTAL LEN: 43.185 MI.  
LEFT MUN: OSCEOLA MILLS B

DIST: 02-2 SR: 53  
RIGHT MUN: OSCEOLA MILLS B

1 0 00057 0 00 0013+41 118704 FT  
CURTIN ST  
(BORO) 0500/0000

==	0500/0949	(BORO)	015 "DIA	CIRC CONCR
---	0500/0791	KATE ST	LEN=0060	INSTALLED UNKN
==	0500/0767	(BORO)	015 "DIA	CIRC CONCR
---	0500/0746	NONAME AL	LEN=0045	INSTALLED UNKN
---	0500/0720	(BORO)	015 "DIA	CIRC CONCR
==	0500/0574	(BORO)	015 "DIA	CIRC CONCR
---	0500/0402	HALE ST	LEN=0045	INSTALLED UNKN
==	0500/0386	(BORO)	015 "DIA	CIRC CONCR
---	0500/0360	MAYS ST	LEN=0045	INSTALLED UNKN
==	0500/0195	(BORO)	018 "DIA	CIRC CONCR
---	0500/0015	CURTIN ST	LEN=0070	INSTALLED 2002
==	118704 FT	(SR2051 SEG 0010/1290)		
==	0500/0000	LENGTH (AH 1655 BK 2034)		
---	0490/2004	SPRUCE ST	018 "DIA	CIRC CONCR
==	0490/1839	(BORO)		
==	0490/1647	COAL ST		
---	0490/1626	(BORO)	018 "DIA	CIRC CONCR
---	0490/1590	PINE AL	015 "DIA	CIRC METAL
==	0490/1456	(BORO)	LEN=0055	INSTALLED UNKN
---	0490/1281	SARAH ST	015 "DIA	CIRC METAL
		(BORO)	LEN=0060	INSTALLED 2002
		NC ST		
		STONE ST		
==	0490/1268	(BORO)		
==	0490/1068	DECATUR AL		
---	0490/0900	(BORO)	015 "DIA	CIRC CONCR
---	0490/0890	(BORO)	015 "DIA	CIRC CONCR
---			LEN=0055	INSTALLED UNKN
---			LEN=0055	INSTALLED UNKN

DIR: B TOTAL LEN: 43.185 MI. DIST: 02-2 SR: 53  
 LEFT MUN: OSCEOLA MILLS B RIGHT MUN: OSCEOLA MILLS B

ELIZABETH ST  
 (SR2051 SEG 0020/0000) 0490/0500

FRENCH ST  
 (BORO) 0490/0134

COAL RD  
 (SR2046 SEG 0010/0000) 0480/1591

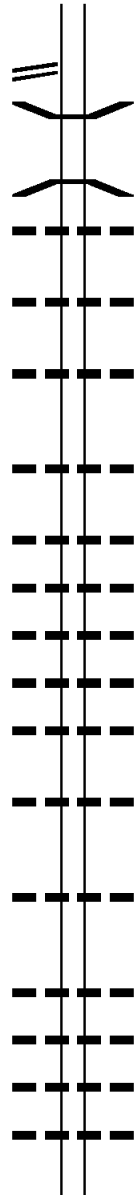
116670 FT

114285 FT

==	==	0490/0877	BLANCHARD ST (BORO)
==	==	0490/0692	HENRY AL (BORO)
---	---	0490/0532	015 " DIA CIRC METAL LEN=0100 INSTALLED 2002
==	==	0490/0500	ELIZABETH ST (BORO)
---	---	0490/0496	015 " DIA CIRC METAL LEN=0100 INSTALLED 2002
==	==	0490/0313	SPRING AL (BORO)
---	---	0490/0065	036 " DIA CIRC METAL LEN=0050 INSTALLED UNKN
		116670 FT	1 0 00234 0 03 1166+43 NC SA
			RAH ST OSCEOLA MILLS DECATUR T
---	---	0490/0000	LENGTH(AH 2034 BK 2385) 015 " DIA CIRC CONCR
---	---	0480/1816	LEN=0030 INSTALLED UNKN
==	==	0480/1411	018 " DIA CIRC CONCR LEN=0046 INSTALLED UNKN
---	---	0480/0748	018 " DIA CIRC CONCR LEN=0065 INSTALLED UNKN
---	---	0480/0418	015 " DIA CIRC CONCR LEN=0035 INSTALLED UNKN
		114285 FT	1 0 00234 0 03 1142+76 BIG RUN STRUCTURE LENGTH 12 FT BMSID 17/0053/0480/0000
---	---	0480/0000	LENGTH(AH 2385 BK 2946)
---	---	0470/2147	015 " DIA CIRC CONCR LEN=0035 INSTALLED UNKN
---	---	0470/1413	015 " DIA CIRC CONCR LEN=0035 INSTALLED UNKN
---	---	0470/1183	015 " DIA CIRC CONCR LEN=0035 INSTALLED UNKN
---	---	0470/0460	015 " DIA CIRC CONCR LEN=0040 INSTALLED UNKN
---	---	0470/0111	015 " DIA CIRC CONCR LEN=0040 INSTALLED UNKN

DIR: B TOTAL LEN: 43.185 MI. DIST: 02-2 SR: 53  
 LEFT MUN: DECATUR T RIGHT MUN: DECATUR T

1 0 00234 0 03 1113+00 111339 FT  
 ASHLAND TO COAL RUN RD  
 (SR2014 SEG 0130/2820) 0470/0000



Stationing	Description
111339 FT	
0470/0000	LENGTH(AH 2946 BK 2671)
0460/2068	BMS EN 17/0053/0460/1992 1 0 00234 0 03 1106+38 BEAVER RUN
0460/1992	BMSBG 17/0053/0460/1992 018 " DIA CIRC CONCR
0460/1951	LEN=0040 INSTALLED 2002
0460/1162	015 " DIA CIRC CONCR LEN=0040 INSTALLED UNKN
0460/0370	018 " DIA CIRC CONCR LEN=0040 INSTALLED UNKN
108668 FT	1 0 00234 0 03 1086+63
0460/0000	015 " DIA CIRC CONCR LEN=0040 INSTALLED UNKN LENGTH(AH 2671 BK 2901)
0450/2204	018 " DIA CIRC CONCR LEN=0040 INSTALLED UNKN
0450/1930	015 " DIA CIRC CONCR LEN=0040 INSTALLED UNKN
0450/1798	015 " DIA CIRC CONCR LEN=0040 INSTALLED UNKN
0450/1444	015 " DIA CIRC CONCR LEN=0040 INSTALLED UNKN
0450/1075	018 " DIA CIRC CONCR LEN=0040 INSTALLED UNKN
0450/0422	015 " DIA CIRC CONCR LEN=0040 INSTALLED UNKN
105767 FT	1 0 00234 0 03 1057+90
0450/0000	LENGTH(AH 2901 BK 2290)
0440/2165	015 " DIA CIRC CONCR LEN=0040 INSTALLED UNKN
0440/0975	024 " DIA CIRC CONCR LEN=0050 INSTALLED UNKN
0440/0690	018 " DIA CIRC CONCR LEN=0040 INSTALLED UNKN
0440/0410	018 " DIA CIRC CONCR LEN=0040 INSTALLED UNKN
0440/0110	015 " DIA CIRC CONCR LEN=0050 INSTALLED UNKN
103477 FT	1 0 00234 0 03 1034+64
0440/0000	LENGTH(AH 2290 BK 2359)



DIR: B TOTAL LEN: 43.185 MI. DIST: 02-2 SR: 53  
 LEFT MUN: DECATUR T RIGHT MUN: DECATUR T

101118 FT

098643 FT

096560 FT

0430/1391	015 " DIA	CIRC CONCR
0430/0838	LEN=0045	INSTALLED UNKN
0430/0693	015 " DIA	CIRC CONCR
0430/0330	LEN=0045	INSTALLED UNKN
101118 FT	015 " DIA	CIRC CONCR
5 0430/0000	LEN=0040	INSTALLED UNKN
0420/2462	036 " DIA	CIRC CONCR
0420/2080	LEN=0050	INSTALLED UNKN
0420/1587	018 " DIA	CIRC CONCR
0420/1263	LEN=0050	INSTALLED UNKN
0420/1103	015 " DIA	CIRC CONCR
0420/0965	LEN=0050	INSTALLED UNKN
0420/0580	015 " DIA	CIRC CONCR
0420/0474	LEN=0030	INSTALLED UNKN
098643 FT	015 " DIA	CIRC CONCR
5 0420/0000	LEN=0030	INSTALLED UNKN
0410/2054	1 0 00234	0 03 0986+59
0410/0812	DECATUR	WOODWARD T
0410/0663	LEN=0040	INSTALLED UNKN
0410/0421	015 " DIA	CIRC CONCR
096560 FT	LEN=0040	INSTALLED UNKN
5 0410/0000	018 " DIA	CIRC CONCR
0400/2600	LEN=0060	INSTALLED UNKN
	1 0 00234	0 03 0965+76
	015 " DIA	CIRC CONCR
	LEN=0055	INSTALLED UNKN
	036 " DIA	CIRC CONCR
	LEN=0050	INSTALLED UNKN

DIR: B TOTAL LEN: 43.185 MI. DIST: 02-2 SR: 53  
 LEFT MUN: WOODWARD T RIGHT MUN: WOODWARD T

STREET NAME	SEGMENT	START	END	LEN	TYPE	STATUS
		0400/2370			ELECTRIC AV (TWP)	
		0400/2238		0050	018" DIA CIRC CONCR	INSTALLED UNKN
		0400/2110		0050	015" DIA CIRC CONCR	INSTALLED UNKN
		0400/1910		0050	015" DIA CIRC CONCR	INSTALLED UNKN
		0400/1374		0080	018" DIA CIRC CONCR	INSTALLED UNKN
		0400/1355			MOSHANNON LN (T653)	
STERLING AV	(SR2007 SEG 0110/0000)	0400/1304				
		0400/0983		0040	015" DIA CIRC CONCR	INSTALLED UNKN
		0400/0808		0050	015" DIA CIRC CONCR	INSTALLED UNKN
		0400/0490		0055	015" DIA CIRC CONCR	INSTALLED UNKN
		0400/0070		0040	018" DIA CIRC CONCR	INSTALLED UNKN
	093629 FT	093629 FT		00234	1 0 0234 0 02 0937+60	
		0400/0000			WOODWARD HOUTZDALE B LENGTH(AH 2931 BK 1592)	
		0390/1355		0055	018" DIA CIRC METAL	INSTALLED UNKN
HARRY ST	(BORO)	0390/1300				
		0390/1140		0040	018" DIA CIRC CONCR	INSTALLED UNKN
		0390/0977		0040	015" DIA CIRC CONCR	INSTALLED UNKN
		0390/0710		0040	018" DIA CIRC CONCR	INSTALLED UNKN
		0390/0687		0045	015" DIA CIRC CONCR	INSTALLED UNKN
DON ST	(BORO)	0390/0647			DON ST (BORO)	
		0390/0455		0070	018" DIA CIRC CONCR	INSTALLED UNKN
		0390/0383			CHARLES ST (BORO)	
		0390/0320		0030	018" DIA CIRC CONCR	INSTALLED UNKN
		0390/0300		0030	018" DIA CIRC CONCR	INSTALLED UNKN
		0390/0065		0050	018" DIA CIRC CONCR	INSTALLED UNKN

DIR: B TOTAL LEN: 43.185 MI. DIST: 02-2 SR: 53  
 LEFT MUN: HOUTZDALE B RIGHT MUN: HOUTZDALE B

092037 FT

092037 FT 1 0 00234 0 02 0920+91

NONAME AL  
(BORO)

0380/1469

NONAME AL  
(BORO)

0380/1074

CENTENNIAL ST  
(BORO)

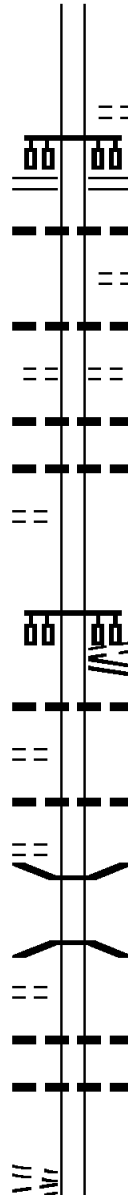
0380/0915

NONAME AL  
(BORO)

0380/0696

HANNA ST  
(BORO)  
MC ATEER ST  
(BORO)

0380/0393



5 0390/0000 LENGTH(AH 1592 BK 2473)  
BRISBIN ST  
(SRO153 SEG 0048/0000)

0380/2041

0380/1990

0380/1850

0380/1809

0380/1660

0380/1645

0380/1609

018 "DIA CIRC CONCR  
LEN=0050 INSTALLED UNKN  
UNKNOWN AL  
(BORO)  
024 "DIA CIRC CONCR  
LEN=0040 INSTALLED UNKN  
GOOD ST  
(BORO)  
015 "DIA CIRC METAL  
LEN=0045 INSTALLED UNKN  
015 "DIA CIRC METAL  
LEN=0045 INSTALLED 1995

MC ATEER ST  
(BORO)

NC ELIZABETH ST

0380/1276 ELIZABETH ST  
(SRO253 SEG 0210/1425)

0380/1270 018 "DIA CIRC CONCR  
LEN=0060 INSTALLED UNKN

0380/0945 018 "DIA CIRC CONCR  
LEN=0030 INSTALLED UNKN

0380/0894 BMS EN 17/0053/0380/0871  
1 0 00234 0 02 0905+36

0380/0871 BEAVER RUN  
BMSBG 17/0053/0380/0871

0380/0685 018 "DIA CIRC CONCR  
LEN=0040 INSTALLED UNKN

0380/0494 018 "DIA CIRC CONCR  
LEN=0040 INSTALLED UNKN

NC MC ATEER ST

DIR: B TOTAL LEN: 43.185 MI. DIST: 02-2 SR: 53  
 LEFT MUN: HOUTZDALE B RIGHT MUN: HOUTZDALE B

Stationing	Street Name	Segment	Length	Material	Notes
0380/0360		018 " DIA	LEN=0040	CIRC CONCR	INSTALLED UNKN
0380/0322		NONAME AL			
0380/0215		(BORO)			
089564 FT		015 " DIA	LEN=0075	CIRC CONCR	INSTALLED UNKN
		1 0 00234 0 02	089564 FT	0896+73	
		HOUTZDALE			
		WOODWARD T			
		5 0380/0000	LENGTH(AH 2473 BK 1854)		
		IDA ST			
		(T302)			
		0370/1791			
		015 " DIA	LEN=0040	CIRC CONCR	INSTALLED UNKN
		0370/1760			
WEST ELIZA ST					
(T651)					
		0370/1455			
		0370/1325			
		015 " DIA	LEN=0040	CIRC CONCR	INSTALLED UNKN
		0370/0985			
		018 " DIA	LEN=0030	CIRC CONCR	INSTALLED UNKN
		015 " DIA	LEN=0050	CIRC CONCR	INSTALLED UNKN
		0370/0685			
		015 " DIA	LEN=0025	CIRC CONCR	INSTALLED UNKN
		0370/0345			
		024 " DIA	LEN=0055	CIRC CONCR	INSTALLED UNKN
		0370/0024			
1 0 00234 0 02		087710 FT			
SUSQUEHANNA AV		0878+25			
(T996)		0370/0000			
		5 0370/0000	LENGTH(AH 1854 BK 1983)		
		KENDRICK RD			
		(T301)			
		0360/1877			
		0360/1235			
		018 " DIA	LEN=0040	CIRC CONCR	INSTALLED UNKN
		PINE ST			
		(TB71)			
		0360/0789			
		015 " DIA	LEN=0040	CIRC CONCR	INSTALLED UNKN
		0360/0690			
PACIFIC AV					
(T654)					
		0360/0678			
		036 " DIA	LEN=0045	CIRC CONCR	INSTALLED UNKN
		1 0 00234 0 02	085727 FT	0858+42	
		FOURTH ST			
		(TB72)			
		5 0360/0000	LENGTH(AH 1983 BK 2448)		
		015 " DIA	LEN=0055	CIRC CONCR	INSTALLED UNKN
		0350/2412			
		018 " DIA	LEN=0045	CIRC CONCR	INSTALLED UNKN
		0350/2028			

DIR: B TOTAL LEN: 43.185 MI. DIST: 02-2 SR: 53  
 LEFT MUN: WOODWARD T RIGHT MUN: WOODWARD T

JUNIATA AV  
 (T652)

0350/1584

1 0 00234 0 02 0834+08 083279 FT  
 JUNIATA AV  
 (T246)

0350/0000

081085 FT

078240 FT

076587 FT

0350/1824	036 " DIA LEN=0050 FIFTH ST (T300)	CIRC CONCR INSTALLED UNKN
0350/1708	NC HANNAH ST	
0350/1235	015 " DIA LEN=0040	CIRC CONCR INSTALLED UNKN
0350/0840	015 " DIA LEN=0050	CIRC CONCR INSTALLED UNKN
0350/0018 083279 FT	015 " DIA LEN=0040	CIRC CONCR INSTALLED UNKN
0350/0000	LENGTH(AH 2448 BK 2194) 018 " DIA LEN=0050	CIRC METAL INSTALLED UNKN
0340/1870	015 " DIA LEN=0040	CIRC CONCR INSTALLED UNKN
0340/0840	015 " DIA LEN=0045	CIRC CONCR INSTALLED UNKN
0340/0050 081085 FT	1 0 00234 0 01 0810+81 WOODWARD BIGLER T	
0340/0000	LENGTH(AH 2194 BK 2845) 018 " DIA LEN=0050	CIRC CONCR INSTALLED UNKN
0330/2710	018 " DIA LEN=0060	CIRC CONCR INSTALLED UNKN
0330/2386	015 " DIA LEN=0060	CIRC CONCR INSTALLED UNKN
0330/1350	015 " DIA LEN=0060	CIRC CONCR INSTALLED UNKN
0330/0730	018 " DIA LEN=0080	CIRC CONCR INSTALLED UNKN
0330/0480 078240 FT	1 0 00234 0 01 0782+36	
0330/0000	LENGTH(AH 2845 BK 1653)	
0320/0450 076587 FT	015 " DIA LEN=0050 1 0 00234 0 01 0765+83	CIRC CONCR INSTALLED UNKN

DIR: B TOTAL LEN: 43.185 MI. DIST: 02-2 SR: 53  
 LEFT MUN: BIGLER T RIGHT MUN: BIGLER T

ROADWAY	START	END	STATUS	DESCRIPTION	TYPE	LEN	STATUS	DESCRIPTION	TYPE	LEN
MO VALLEY RD (T574)	0320/0000	0320/0000	5	015 " DIA CIRC CONCR	NC GR	0050	INSTALLED	UNKN		
				GREEN ACRES RD						
				ELEMENTARY SCHOOL RD						
				(TWP)						
				LENGTH(AH 1653 BK 2468)						
				015 " DIA CIRC CONCR		0050	INSTALLED	UNKN		
				015 " DIA CIRC CONCR		0045	INSTALLED	UNKN		
				015 " DIA CIRC CONCR		0050	INSTALLED	UNKN		
				015 " DIA CIRC CONCR		0050	INSTALLED	UNKN		
				015 " DIA CIRC CONCR		0050	INSTALLED	UNKN		
				015 " DIA CIRC CONCR		0050	INSTALLED	UNKN		
ATLANTIC RD (SR2011 SEG 0010/0000)	074119 FT	074119 FT		1 0 00234 0 01 0741+53						
	0310/0000	0310/0000	5	VILLAGE: AMESVILLE						
				LENGTH(AH 2468 BK 1507)						
				015 " DIA CIRC CONCR		0050	INSTALLED	UNKN		
				015 " DIA CIRC CONCR		0045	INSTALLED	UNKN		
				1 0 00234 0 01 0726+46						
				LENGTH(AH 1507 BK 2251)						
				015 " DIA CIRC CONCR		0045	INSTALLED	UNKN		
				015 " DIA CIRC CONCR		0050	INSTALLED	UNKN		
				015 " DIA CIRC CONCR		0045	INSTALLED	UNKN		
				015 " DIA CIRC CONCR		0045	INSTALLED	UNKN		
				015 " DIA CIRC CONCR		0045	INSTALLED	UNKN		
1 0 00234 0 01 0703+41	070361 FT	070361 FT		1 0 00234 0 01 0682+83						
BREWERY RD (T572)	0290/0000	0290/0000	5	LENGTH(AH 2251 BK 2163)						
				015 " DIA CIRC CONCR		0060	INSTALLED	UNKN		
				015 " DIA CIRC CONCR		0045	INSTALLED	UNKN		
				015 " DIA CIRC CONCR		0060	INSTALLED	UNKN		
				015 " DIA CIRC CONCR		0045	INSTALLED	UNKN		
				018 " DIA CIRC CONCR		0040	INSTALLED	UNKN		
				015 " DIA CIRC CONCR		0040	INSTALLED	UNKN		
				1 0 00234 0 01 0682+83						
				NC FRONT ST						

DIR: B TOTAL LEN: 43.185 MI. DIST: 02-2 SR: 53  
 LEFT MUN: BIGLER T RIGHT MUN: BIGLER T

Street Name	Segment ID	Stationing	Notes
		0280/0000	CLINTON ST (T568)
		0270/2995	LENGTH(AH 2163 BK 3021) 018 "DIA CIRC CONCR LEN=0045 INSTALLED UNKN
		0270/2504	018 "DIA CIRC CONCR LEN=0040 INSTALLED UNKN
BLACKBURN RD (SR2009 SEG 0090/0000)		0270/2057	
		0270/2041	018 "DIA CIR PLASTIC LEN=0090 INSTALLED UNKN
		0270/1602	024 "DIA CIRC CONCR LEN=0045 INSTALLED UNKN
LOCUST ST (T560)		0270/1550	
		0270/1528	024 "DIA CIRC CONCR LEN=0065 INSTALLED UNKN
		0270/1527	ALEXANDER RD (T557)
		0270/1464	BMSBN 17/0053/0270/1432 1 0 00234 0 01 0666+06
		0270/1432	JOPLING RUN BMSBG 17/0053/0270/1432
		0270/1303	VULCAN RD (SR2009 SEG 0080/2589)
		0270/1285	018 "DIA CIR PLASTIC LEN=0080 INSTALLED 2006
POPLAR ST (T556)		0270/1228	
		0270/1115	LIBERTY ST (T830)
FOURTH ST (T564)		0270/0832	
		0270/0825	018 "DIA CIRC CONCR LEN=0030 INSTALLED UNKN
		0270/0770	BANK LN (TWP )
		0270/0501	AL (TWP )
ARCH ST (T565)		0270/0371	
		0270/0282	018 "DIA CIRC CONCR LEN=0045 INSTALLED UNKN
		0270/0195	BEULA TO MADERA RD (SR0453 SEG 0140/3213)
065177 FT		065177 FT	BMSBN 17/0053/0270/0000 1 0 00234 0 01 0653+60
		0270/0000	CLEARFIELD CREEK BMSBG 17/0053/0270/0000 LENGTH(AH 3021 BK 2014)

DIR: B TOTAL LEN: 43.185 MI. DIST: 02-2 SR: 53  
 LEFT MUN: BIGLER T RIGHT MUN: BIGLER T

MADERA TO BOARDMAN RD  
 (SR0453 SEG 0150/0000) 0260/1634

HAGARTY ST  
 (T196) 0260/0675  
 WALNUT ST  
 (T981) 0260/0342

063163 FT

SHOFF LN  
 (T549) 0260/0000

059813 FT

0260/1987	018 " DIA	CIRC CONCR
	LEN=0027	INSTALLED UNKN
0260/1853	018 " DIA	CIRC METAL
	LEN=0040	INSTALLED UNKN
0260/1592	015 " DIA	CIRC CONCR
	LEN=0030	INSTALLED UNKN
0260/0342	CHESTNUT ST (T115)	
0260/0330	018 " DIA	CIRC CONCR
	LEN=0040	INSTALLED UNKN
0260/0017	024 " DIA	CIRC CONCR
	LEN=0035	INSTALLED UNKN
063163 FT	1 0 00234	0 01 0631+60
	VILLAGE: MADERA	
0260/0000	NC MA IN ST	
	LENGTH(AH 2014 BK 3350)	
0250/3320	024 " DIA	CIRC CONCR
	LEN=0045	INSTALLED UNKN
0250/2849	024 " DIA	CIRC CONCR
	LEN=0055	INSTALLED UNKN
0250/2701	015 " DIA	CIRC CONCR
	LEN=0035	INSTALLED UNKN
0250/2487	018 " DIA	CIRC CONCR
	LEN=0035	INSTALLED UNKN
0250/2277	015 " DIA	CIRC CONCR
	LEN=0055	INSTALLED UNKN
0250/2078	015 " DIA	CIRC CONCR
	LEN=0035	INSTALLED UNKN
0250/1828	018 " DIA	CIRC CONCR
	LEN=0050	INSTALLED UNKN
0250/1212	015 " DIA	CIRC CONCR
	LEN=0055	INSTALLED UNKN
0250/1093	015 " DIA	CIRC CONCR
	LEN=0035	INSTALLED UNKN
0250/0800	015 " DIA	CIRC CONCR
	LEN=0035	INSTALLED UNKN
0250/0682	015 " DIA	CIRC CONCR
	LEN=0050	INSTALLED UNKN
0250/0477	015 " DIA	CIRC CONCR
	LEN=0035	INSTALLED UNKN
059813 FT	1 0 00234	0 01 0597+94
0250/0000	LENGTH(AH 3350 BK 2436)	
	015 " DIA	CIRC CONCR



DIR: B TOTAL LEN: 43.185 MI. DIST: 02-2 SR: 53  
 LEFT MUN: BIGLER T RIGHT MUN: BIGLER T

057377 FT

5

054027 FT

5

051567 FT

0240/2423	LEN=0040	015 "DIA	CIRC CONCR	INSTALLED UNKN
0240/2015	LEN=0045	015 "DIA	CIRC CONCR	INSTALLED UNKN
0240/1387	LEN=0040	015 "DIA	CIRC CONCR	INSTALLED UNKN
0240/1115	LEN=0055	024 "DIA	CIR PLASTIC	INSTALLED UNKN
0240/0868	LEN=0040	018 "DIA	CIRC CONCR	INSTALLED UNKN
0240/0455	LEN=0060	036 "H 60"	W CON BOX CUL	INSTALLED UNKN
0240/0282	LEN=0050	1 0 00234	0 01 0573+58	INSTALLED UNKN
057377 FT				
0240/0000	LENGTH(AH	2436	BK 3350)	
0230/3085	LEN=0060	048 "DIA	CIRC CONCR	INSTALLED UNKN
0230/2375	LEN=0040	024 "DIA	CIRC CONCR	INSTALLED UNKN
0230/1842	BMSSEN 17/0053/0230/1824	1 0 00234	0 01 0558+16	
0230/1824	BMSBG 17/0053/0230/1824			
0230/0549	LEN=0045	018 "DIA	CIRC CONCR	INSTALLED UNKN
0230/0080	LEN=0035	018 "DIA	CIRC CONCR	INSTALLED UNKN
054027 FT	1 0 00234	0 01 0540+16		
0230/0000	LENGTH(AH	3350	BK 2460)	
0220/2032	LEN=0040	015 "DIA	CIRC CONCR	INSTALLED UNKN
0220/1770	LEN=0040	015 "DIA	CIRC CONCR	INSTALLED UNKN
0220/1340	LEN=0040	018 "DIA	CIRC CONCR	INSTALLED UNKN
0220/1055	LEN=0045	015 "DIA	CIRC CONCR	INSTALLED UNKN
0220/0735	LEN=0060	018 "DIA	CIRC CONCR	INSTALLED UNKN
0220/0520	LEN=0045	024 "DIA	CIRC CONCR	INSTALLED UNKN
0220/0023	BMSSEN 17/0053/0220/0000	1 0 00234	0 01 0515+44	
051567 FT				
051567 FT				
	PORTER RUN			
	BMSBG 17/0053/0220/0000			

EXTRACT DATE: 12/18/2023  
PRINT DATE: 12/19/2023

ROADWAY MANAGEMENT SYSTEM  
SLD COUNTY/SR - ANNUAL PRINT

PAGE NUMBER: 23  
COUNTY: CLEARFIELD

DIR: B TOTAL LEN: 43.185 MI.  
LEFT MUN: BIGLER T

DIST: 02-2 SR: 53  
RIGHT MUN: BIGLER T

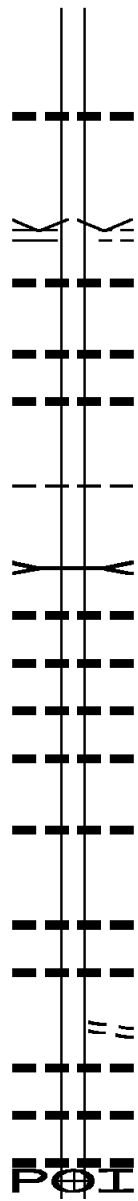
OAK RIDGE RD  
(SR2015 SEG 0010/0000)

049937 FT

0210/0000

047832 FT

045454 FT



5 0220/0000 LENGTH(AH 2460 BK 1630)

0210/0560 024 " DIA CIRC CONCR  
049937 FT LEN=0040 INSTALLED 2002  
1 0 00234 0 01 0499+12  
VILLAGE: TUBBS CROSSING  
KEAGY RD  
(T548)

5 0210/0000 LENGTH(AH 1630 BK 2105)

0200/1627 015 " DIA CIRC CONCR  
LEN=0045 INSTALLED UNKN

0200/0923 015 " DIA CIRC CONCR  
LEN=0045 INSTALLED UNKN

0200/0500 015 " DIA CIRC CONCR  
047832 FT LEN=0045 INSTALLED 2002  
1 0 00234 0 01 0477+67

5 0200/0000 GLEN HOPE B

LENGTH(AH 2105 BK 2378)  
HICKORY RUN  
STRUCTURE LENGTH 10 FT  
BMSID 17/0053/0190/2308

0190/2308 015 " DIA CIRC CONCR

0190/1779 LEN=0050 INSTALLED UNKN

0190/1468 018 " DIA CIRC CONCR  
LEN=0050 INSTALLED UNKN

0190/1309 018 " DIA CIRC CONCR  
LEN=0050 INSTALLED UNKN

0190/1058 015 " DIA CIRC CONCR  
LEN=0050 INSTALLED UNKN

0190/0401 018 " DIA CIRC CONCR  
LEN=0050 INSTALLED UNKN

045454 FT 1 0 00234 0 01 0453+91

5 0190/0000 LENGTH(AH 2378 BK 2145)

0180/1843 018 " DIA CIRC CONCR  
LEN=0050 INSTALLED UNKN

0180/1496 015 " DIA CIRC CONCR  
LEN=0050 INSTALLED UNKN

0180/1280 OLD LR 234  
(TWP )

0180/0834 015 " DIA CIRC CONCR  
LEN=0040 INSTALLED UNKN

0180/0775 015 " DIA CIRC CONCR  
LEN=0040 INSTALLED UNKN

0180/0728 015 " DIA CIRC CONCR  
LEN=0040 INSTALLED 2002

(APRA) KITKO WOOD PRODU

EXTRACT DATE: 12/18/2023  
PRINT DATE: 12/19/2023

ROADWAY MANAGEMENT SYSTEM  
SLD COUNTY/SR - ANNUAL PRINT

PAGE NUMBER: 22  
COUNTY: CLEARFIELD

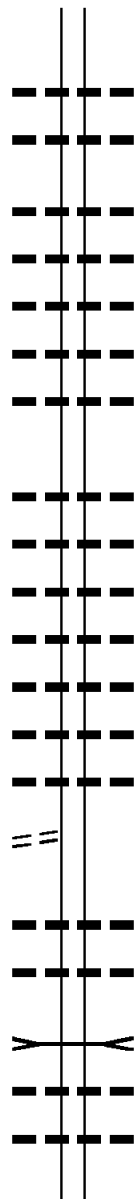
DIR: B TOTAL LEN: 43.185 MI.  
LEFT MUN: GLEN HOPE B

DIST: 02-2 SR: 53  
RIGHT MUN: GLEN HOPE B

Street Name	Segment ID	Length	Notes
	0180/0638		KITKO WOOD PRODUCTS (PRDR)
	043309 FT		043309 FT 1 0 00234 0 01 0432+60 NC GLEN HOPE BLVD (GLEN HOPE) SCHOOL ST (BORO)
	0180/0000		5 0180/0000 LENGTH(AH 2145 BK 2997) 015 " DIA CIRC CONCR
CHURCH ST (BORO)	0170/2774		0170/2774 LEN=0035 INSTALLED 1995 OLD LR 234 (BORO)
	0170/2755		0170/2755 BLUE RUN STRUCTURE LENGTH 8 FT
	0170/2242		0170/2242 BMSID 17/0053/0170/2242 TYRONE PK
FIRST ST (BORO) FRONT ST (BORO)	0170/1927		0170/1927 (SR0729 SEG 0140/0000)
	0170/1672		0170/1672
	0170/1627		0170/1627 015 " DIA CIRC CONCR LEN=0060 INSTALLED UNKN
	0170/1335		0170/1335 015 " DIA CIRC CONCR LEN=0050 INSTALLED UNKN
	0170/1090		0170/1090 036 " DIA CIRC CONCR LEN=0040 INSTALLED UNKN
	0170/0750		0170/0750 018 " DIA CIRC CONCR LEN=0050 INSTALLED UNKN
(GLEN HOPE) FRONT ST (BORO)	0170/0731		0170/0731
	0170/0615		0170/0615 015 " DIA CIRC CONCR LEN=0045 INSTALLED UNKN
	0170/0470		0170/0470 015 " DIA CIRC CONCR LEN=0045 INSTALLED UNKN
	040312 FT		040312 FT 1 0 00234 0 01 0403+14 GLEN HOPE BECCARIA T
	0170/0000		5 0170/0000 LENGTH(AH 2997 BK 2183)
	0160/1525		0160/1525 018 " DIA CIRC CONCR LEN=0050 INSTALLED UNKN
	0160/1220		0160/1220 018 " DIA CIRC CONCR LEN=0050 INSTALLED UNKN
	0160/0902		0160/0902 015 " DIA CIRC CONCR LEN=0050 INSTALLED UNKN
	0160/0627		0160/0627 024 " DIA CIRC CONCR LEN=0060 INSTALLED UNKN
	0160/0405		0160/0405 015 " DIA CIRC CONCR LEN=0050 INSTALLED UNKN

DIR: B TOTAL LEN: 43.185 MI. DIST: 02-2 SR: 53  
 LEFT MUN: BECCARIA T RIGHT MUN: BECCARIA T

038129 FT



038129 FT 1 0 00234 0 01 0380+96

018 "DIA	CIRC	CONCR	
LEN=0045	INSTALLED	UNKN	
LENGTH(AH 2183	BK 2822)		
015 "DIA	CIRC	CONCR	
LEN=0050	INSTALLED	UNKN	
015 "DIA	CIRC	CONCR	
LEN=0045	INSTALLED	UNKN	
015 "DIA	CIRC	CONCR	
LEN=0060	INSTALLED	UNKN	
015 "DIA	CIRC	CONCR	
LEN=0045	INSTALLED	UNKN	
015 "DIA	CIRC	CONCR	
LEN=0050	INSTALLED	UNKN	
018 "DIA	CIRC	CONCR	
LEN=0045	INSTALLED	UNKN	
035307 FT	1 0 00234	0 01 0353+01	
015 "DIA	CIRC	CONCR	
LEN=0045	INSTALLED	UNKN	
LENGTH(AH 2822	BK 2397)		
015 "DIA	CIRC	CONCR	
LEN=0045	INSTALLED	UNKN	
015 "DIA	CIRC	CONCR	
LEN=0040	INSTALLED	UNKN	
024 "DIA	CIRC	CONCR	
LEN=0045	INSTALLED	UNKN	
015 "DIA	CIRC	CONCR	
LEN=0045	INSTALLED	UNKN	
015 "DIA	CIRC	CONCR	
LEN=0040	INSTALLED	UNKN	
015 "DIA	CIRC	CONCR	
LEN=0040	INSTALLED	UNKN	
015 "DIA	CIRC	CONCR	
LEN=0040	INSTALLED	UNKN	
0140/0250	LEN=0040	INSTALLED	UNKN

035307 FT

MORRISON DR  
 (TWP )

0140/0231  
 032910 FT

032910 FT 1 0 00234 0 01 0329+04

015 "DIA	CIRC	CONCR	
LEN=0040	INSTALLED	UNKN	
LENGTH(AH 2397	BK 2402)		
015 "DIA	CIRC	CONCR	
LEN=0035	INSTALLED	UNKN	
DOTTS HOLLOW			
STRUCTURE	LENGTH	19 FT	
BMSID 17/	0053/	0130/	1673
015 "DIA	CIRC	CONCR	
LEN=0040	INSTALLED	2016	
015 "DIA	CIRC	CONCR	
LEN=0040	INSTALLED	UNKN	
015 "DIA	CIRC	CONCR	

EXTRACT DATE: 12/18/2023  
PRINT DATE: 12/19/2023

ROADWAY MANAGEMENT SYSTEM  
SLD COUNTY/SR - ANNUAL PRINT

PAGE NUMBER: 20  
COUNTY: CLEARFIELD

DIR: B TOTAL LEN: 43.185 MI.  
LEFT MUN: BECCARIA T

DIST: 02-2 SR: 53  
RIGHT MUN: BECCARIA T

	0130/0335	LEN=0040	INSTALLED	UNKN
		015 "DIA	CIRC CONCR	
	0130/0095	LEN=0040	INSTALLED	UNKN
		015 "DIA	CIRC CONCR	
030508 FT	0130/0015	LEN=0040	INSTALLED	UNKN
	030508 FT	1 0 00234	0 01 0304+97	
	5 0130/0000	LENGTH(AH	2402 BK 2783)	
		015 "DIA	CIRC CONCR	
	0120/2577	LEN=0040	INSTALLED	UNKN
		018 "DIA	CIRC CONCR	
	0120/2220	LEN=0040	INSTALLED	UNKN
		015 "DIA	CIRC CONCR	
	0120/1736	LEN=0040	INSTALLED	UNKN
		015 "DIA	CIRC CONCR	
	0120/1427	LEN=0040	INSTALLED	UNKN
		015 "DIA	CIRC CONCR	
	0120/1243	LEN=0040	INSTALLED	UNKN
		015 "DIA	CIRC CONCR	
	0120/1142	LEN=0040	INSTALLED	UNKN
		015 "DIA	CIRC CONCR	
	0120/0650	LEN=0040	INSTALLED	UNKN
027725 FT	027725 FT	1 0 00234	0 01 0277+36	
	5 0120/0000	LENGTH(AH	2783 BK 2435)	
		015 "DIA	CIRC CONCR	
	0110/2350	LEN=0035	INSTALLED	UNKN
		015 "DIA	CIRC CONCR	
	0110/2091	LEN=0040	INSTALLED	UNKN
		015 "DIA	CIRC CONCR	
	0110/1760	LEN=0040	INSTALLED	UNKN
		015 "DIA	CIRC CONCR	
	0110/1346	LEN=0040	INSTALLED	UNKN
		015 "DIA	CIRC CONCR	
	0110/1155	LEN=0040	INSTALLED	UNKN
		015 "DIA	CIRC CONCR	
	0110/0650	LEN=0035	INSTALLED	UNKN
		015 "DIA	CIRC CONCR	
025290 FT	0110/0362	LEN=0035	INSTALLED	UNKN
	025290 FT	1 0 00234	0 01 0253+09	
	5 0110/0000	LENGTH(AH	2435 BK 2168)	
		036 "DIA	CIRC CONCR	
	0100/2165	LEN=0060	INSTALLED	UNKN
		NC IRVONA TO GLEN HOPE HW		
		BECCARIA		
	0100/1237	IRVONA B		
		015 "DIA	CIRC CONCR	
	0100/1225	LEN=0060	INSTALLED	UNKN
		018 "DIA	CIRC CONCR	

DIR: B TOTAL LEN: 43.185 MI. DIST: 02-2 SR: 53  
 LEFT MUN: IRVONA B RIGHT MUN: IRVONA B

1 0 00234 0 01 0231+00 023122 FT  
 HENRY'S RD  
 (SR3021 SEG 0010/0000) 0100/0000

JEANNE ST  
 (BORO) 0090/1761

MARY ST  
 (BORO) 0090/1419

ANITA ST  
 (BORO) 0090/1058

EMMA ST  
 (BORO) 0090/0707

1 0 00234 0 00 0204+38 020580 FT  
 ROSE ST  
 (SR3005 SEG 0080/0000) 0090/0000

SR 3005 SH  
 (SR3005 SEG 0070/0796) 0082/1415

0100/0940	LEN=0060	INSTALLED UNKN
015 "DIA	CIRC CONCR	
0100/0664	LEN=0050	INSTALLED UNKN
015 "DIA	CIRC CONCR	
0100/0385	LEN=0060	INSTALLED UNKN
DEWITT RUN		
STRUCTURE LENGTH 15 FT		
0100/0064	BMSID 17/0053/0100/0064	
023122 FT		
5 0100/0000	LENGTH(AH 2168 BK 2542)	
018 "DIA	CIRC CONCR	
0090/2450	LEN=0050	INSTALLED UNKN
0090/1775	036 "DIA	CIRC CONCR
	LEN=0061	INSTALLED UNKN
0090/1447	018 "DIA	CIRC CONCR
	LEN=0045	INSTALLED UNKN
0090/1276	024 "DIA	CIRC CONCR
	LEN=0061	INSTALLED UNKN
0090/1125	030 "DIA	CIRC CONCR
	LEN=0050	INSTALLED 2002
0090/0732	018 "DIA	CIRC CONCR
	LEN=0045	INSTALLED UNKN
0090/0388	018 "DIA	CIRC CONCR
	LEN=0045	INSTALLED UNKN
0090/0355	JULIA ST	
	(BORO)	
0090/0015	015 "DIA	CIRC CONCR
	LEN=0040	INSTALLED UNKN
020580 FT		
5 0090/0000	LENGTH(AH 2542 BK 1730)	
0082/1464	012 "DIA	CIR PLASTIC
	LEN=0080	INSTALLED UNKN
0082/1350	018 "DIA	CIRC CONCR
	LEN=0040	INSTALLED UNKN
0082/1335	BMSSEN 17/0053/0082/0916	
	0 0 00000 0 00 0000+00	
	CLEARFIELD CREEK	

DIR: B TOTAL LEN: 43.185 MI. DIST: 02-2 SR: 53  
 LEFT MUN: IRVONA B RIGHT MUN: IRVONA B

Stationing	Distance	Segment ID	Description	Material	Status
018850	FT	0082/0916	BMSBG 17/0053/0082/0916		
		0082/0280	MAPLE ST		
		018850	(TWP)		
		0082/0000	LENGTH(AH 1730 BK 0743)		
		0080/0322	015" DIA CIRC CONCR	INSTALLED	UNKN
		0080/0031	015" DIA CIRC CONCR	INSTALLED	UNKN
018107	FT	018107	1 0 00234 0 00 0180+50		
			CRESSVIEW ST		
		0080/0000	(BORO)		
		0070/1499	LENGTH(AH 0743 BK 1958)		
			012" DIA CIRC CONCR	INSTALLED	UNKN
			NC DO		
			ORSEY AV		
			IRVONA		
		0070/1054	BECCARIA T		
			015" DIA CIRC CONCR	INSTALLED	UNKN
		0070/1010	LEN=0051	INSTALLED	UNKN
			018" DIA CIRC CONCR	INSTALLED	UNKN
		0070/0753	LEN=0045	INSTALLED	UNKN
			024" DIA CIRC CONCR	INSTALLED	UNKN
		0070/0524	LEN=0045	INSTALLED	UNKN
			015" DIA CIRC CONCR	INSTALLED	UNKN
		0070/0277	LEN=0090	INSTALLED	UNKN
			015" DIA CIRC CONCR	INSTALLED	UNKN
		0070/0024	LEN=0045	INSTALLED	UNKN
016149	FT	016149	1 0 00234 0 00 0161+16		
			POPLAR ST		
			(T190)		
		0070/0000	LENGTH(AH 1958 BK 3354)		
			015" DIA CIRC CONCR	INSTALLED	UNKN
		0060/3113	LEN=0050	INSTALLED	UNKN
			015" DIA CIRC CONCR	INSTALLED	UNKN
		0060/2790	LEN=0070	INSTALLED	UNKN
			015" DIA CIRC CONCR	INSTALLED	UNKN
		0060/1902	LEN=0035	INSTALLED	UNKN
			015" DIA CIRC CONCR	INSTALLED	UNKN
		0060/1700	LEN=0035	INSTALLED	UNKN
			015" DIA CIRC METAL	INSTALLED	UNKN
		0060/1362	LEN=0050	INSTALLED	UNKN
			015" DIA CIRC CONCR	INSTALLED	UNKN
		0060/1000	LEN=0035	INSTALLED	UNKN
			015" DIA CIRC CONCR	INSTALLED	UNKN
		0060/0617	LEN=0035	INSTALLED	UNKN
			018"H 72"W CON BOX CUL	INSTALLED	1925
		0060/0162	LEN=0050	INSTALLED	

DIR: B TOTAL LEN: 43.185 MI. DIST: 02-2 SR: 53  
 LEFT MUN: BECCARIA T RIGHT MUN: BECCARIA T

STREET NAME	START	END	TYPE	STATUS	DETAILS
	012795 FT				1 0 00234 0 00 0127+64 BLACK WALNUT ST (T803)
		0060/0000	5		LENGTH(AH 3354 BK 1845) 015 " DIA CIRC CONCR
		0050/1829			LEN=0050 INSTALLED UNKN
		0050/1547			018 " DIA CIRC CONCR LEN=0035 INSTALLED UNKN
CHESTNUT ST (T805)	0050/1405				LOCUST ST (SR2002 SEG 0010/0000) NC 53 BLVD
		0050/0998			RAILROAD ST (T806) 015 " DIA CIRC CONCR
		0050/0980			LEN=0050 INSTALLED UNKN
SHORE LN (T800) MAIN ST (SR3012 SEG 0030/1386)	0050/0912				NC LOCUST ST
	0050/0664				015 " DIA CIRC PLASTIC
		0050/0630			LEN=0052 INSTALLED UNKN
		0050/0475			036"H 60"W CON BOX CUL LEN=0050 INSTALLED UNKN
		0050/0314			LINWOOD ST (T799) 018 " DIA CIRC CONCR
		0050/0290			LEN=0040 INSTALLED UNKN
		0050/0200			015 " DIA CIRC METAL LEN=0025 INSTALLED UNKN
	010950 FT				1 0 00234 0 00 0109+02 BECCARIA COALPORT B
		0050/0000	5		LENGTH(AH 1845 BK 2570) PRINCE ST
		0040/2386			(BORO) FRANKLIN ST
		0040/2146			(BORO) CULVERT ST
		0040/1954			(BORO) 015 " DIA CIRC CONCR
		0040/1940			LEN=0035 INSTALLED UNKN
NONAME AL (BORO)	0040/1756				015 " DIA CIRC CONCR
		0040/1743			LEN=0035 INSTALLED UNKN
		0040/1434			015 " DIA CIRC CONCR LEN=0040 INSTALLED UNKN MILL ST



DIR: B TOTAL LEN: 43.185 MI. DIST: 02-2 SR: 53  
 LEFT MUN: COALPORT B RIGHT MUN: COALPORT B

Segment ID	Start Station	End Station	Length	Notes
(SR3019 SEG 0010/0000)	0040/1073	0040/1073		(BORO) NONAME AL
	0040/0892	0040/0892		(BORO) SPRUCE ST
	0040/0714	0040/0714		(BORO) 015" DIA CIRC CONCR
NONAME AL (BORO)	0040/0545	0040/0545	LEN=0022	INSTALLED UNKN
	0040/0536	0040/0536		CHESTNUT ST (BORO)
	0040/0358	0040/0358		012" DIA CIRC CONCR
	0040/0345	0040/0345	LEN=0040	INSTALLED UNKN
	0040/0180	0040/0180		FAWN AL (BORO)
008380 FT	008380 FT	008380 FT	1 0 00234 0 00 0083+60	
	0040/0000	0040/0000	LENGTH (AH 2570 BK 2498)	
	0030/2322	0030/2322		NONAME AL (BORO)
	0030/2144	0030/2144		WALNUT ST (BORO)
	0030/1966	0030/1966		NONAME AL (BORO)
	0030/1790	0030/1790		HICKORY ST (BORO)
	0030/1594	0030/1594		LAUREL ST (BORO)
	0030/1400	0030/1400		NC MAIN ST (BORO)
	0030/1395	0030/1395	LEN=0040	INSTALLED UNKN
	0030/1258	0030/1258	BMS EN 17/0053/0030/1245	1 0 00234 0 00 0071+10
	0030/1245	0030/1245	BLAIN RUN	BMSBG 17/0053/0030/1245
	0030/1010	0030/1010	HEVERLY BLVD	(SR0865 SEG 0090/2967)
	0030/0966	0030/0966	COALPORT	BECCARIA T
	0030/0948	0030/0948	LEN=0045	INSTALLED UNKN
	0030/0408	0030/0408	LEN=0040	INSTALLED UNKN
	0030/0226	0030/0226	LEN=0060	INSTALLED UNKN
1 0 00234 0 00 0058+70 005882 FT				
TO 3008/0040 SH				

DIR: B TOTAL LEN: 43.185 MI. DIST: 02-2 SR: 53  
 LEFT MUN: BECCARIA T RIGHT MUN: BECCARIA T

(CONN) 0030/0000

LYLEVILLE RD  
 (SR3008 SEG 0040/1204) 0020/2837

002676 FT

000000 FT

Station	Length (ft)	Material	Notes
0030/0000	2498	BK 3206	LENGTH(AH 2498 BK 3206)
0020/3052	0040	CIRC CONCR	015 "DIA CIRC CONCR
0020/2960	0060	CIRC CONCR	018 "DIA CIRC CONCR
0020/2766	0035	INSTALLED UNKN	015 "DIA CIRC CONCR
0020/2460	0045	INSTALLED UNKN	015 "DIA CIRC CONCR
0020/2150	0060	INSTALLED UNKN	015 "DIA CIRC CONCR
0020/1715	0040	INSTALLED UNKN	015 "DIA CIRC CONCR
0020/1120	0075	INSTALLED UNKN	015 "DIA CIRC CONCR
0020/0660	0045	INSTALLED UNKN	015 "DIA CIRC CONCR
0020/0322	0060	INSTALLED UNKN	015 "DIA CIRC CONCR
0020/0000	3206	BK 2676	LENGTH(AH 3206 BK 2676)
0010/2660	0045	INSTALLED UNKN	015 "DIA CIRC CONCR
0010/2362	0060	INSTALLED UNKN	018 "DIA CIRC CONCR
0010/2039			DILLON RD (T533)
0010/1889			BMSSEN 17/0053/0010/1860
0010/1860			TURNER RUN
0010/1822			BMSBG 17/0053/0010/1860
0010/1607	0055	INSTALLED UNKN	GILL HOLLOW RD
0010/1050	0030	INSTALLED UNKN	(SR3010 SEG 0010/0000)
0010/0508	0045	INSTALLED UNKN	015 "DIA CIRC CONCR
0010/0016	0040	INSTALLED 2002	015 "DIA CIRC CONCR
000000			000000 FT 1 0 00234 0 00 0000+00
			NC GL ENDDALE BLVD
			INTER-BK SECOND ST
			(SR0053 SEG 0730/3132)
			MFC BEGIN = C
			BK-CAMBRIA (11)
0010/0000	2676	BK 0000	LENGTH(AH 2676 BK 0000)

DIR: B TOTAL LEN: 16.330 MI. DIST: 02-2 SR: 36  
 LEFT MUN: BELL T RIGHT MUN: BELL T

HARKLEROAD RD  
 (T334)

086225 FT

086225 FT AH-INDIANA (32)  
 INTER-AHD COLONEL DRAKE HW  
 0340/2508 (SR0036 SEG 0010/0000)  
 015 "DIA CIRC CONCR  
 0340/2372 LEN=0060 INSTALLED UNKN  
 015 "DIA CIRC CONCR  
 0340/2102 LEN=0060 INSTALLED UNKN  
 TRIB BEAR RUN  
 STRUCTURE LENGTH 9 FT  
 0340/1701 BMSID 17/0036/0340/1701  
 015 "DIA CIRC CONCR  
 0340/1360 LEN=0060 INSTALLED UNKN

0340/1041

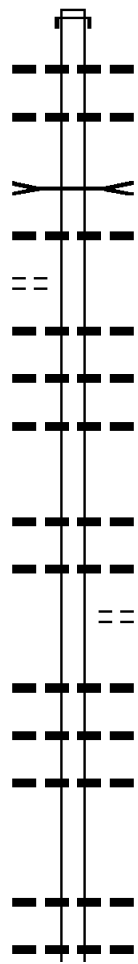
015 "DIA CIRC CONCR  
 0340/1010 LEN=0060 INSTALLED UNKN  
 015 "DIA CIRC CONCR  
 0340/0665 LEN=0060 INSTALLED UNKN  
 015 "DIA CIRC CONCR  
 0340/0361 LEN=0060 INSTALLED UNKN  
 083717 FT 1 0 00436 0 00 0025+08  
 0340/0000 LENGTH(AH 2508 BK 2500)  
 015 "DIA CIRC CONCR  
 0330/2141 LEN=0070 INSTALLED UNKN  
 015 "DIA CIRC CONCR  
 0330/1830 LEN=0060 INSTALLED UNKN  
 BOUCH RD  
 0330/1794 (T329)

083717 FT

048 "DIA CIRC CONCR  
 0330/1114 LEN=0070 INSTALLED UNKN  
 048 "DIA CIRC CONCR  
 0330/0900 LEN=0040 INSTALLED UNKN  
 024 "DIA CIRC CONCR  
 0330/0660 LEN=0060 INSTALLED UNKN

081217 FT

081217 FT 1 0 00436 0 00 0050+08  
 015 "DIA CIRC CONCR  
 0330/0000 LEN=0040 INSTALLED UNKN  
 LENGTH(AH 2500 BK 2514)  
 015 "DIA CIRC CONCR  
 0320/2225 LEN=0060 INSTALLED UNKN



DIR: B TOTAL LEN: 16.330 MI. DIST: 02-2 SR: 36  
 LEFT MUN: BELL T RIGHT MUN: BELL T

078703 FT

076222 FT

0320/1935	018 " DIA	CIRC CONCR
	LEN=0060	INSTALLED UNKN
0320/1690	015 " DIA	CIRC CONCR
	LEN=0060	INSTALLED UNKN
0320/1500	024 " DIA	CIRC CONCR
	LEN=0060	INSTALLED UNKN
0320/1132	018 " DIA	CIRC CONCR
	LEN=0060	INSTALLED UNKN
0320/0850	015 " DIA	CIRC CONCR
	LEN=0045	INSTALLED UNKN
0320/0510	024 " DIA	CIRC CONCR
	LEN=0060	INSTALLED UNKN
0320/0370	015 " DIA	CIRC CONCR
	LEN=0060	INSTALLED UNKN
078703 FT	1 0 00436	0 00 0075+22
0320/0000	LENGTH(AH	2514 BK 2481)
	024 " DIA	CIRC CONCR
	LEN=0050	INSTALLED UNKN
0310/2375	024 " DIA	CIRC CONCR
	LEN=0050	INSTALLED UNKN
0310/2205	WHISKEY RUN RD	
	(T331)	
0310/2175	018 " DIA	CIRC CONCR
	LEN=0060	INSTALLED UNKN
0310/2085	015 " DIA	CIRC CONCR
	LEN=0060	INSTALLED UNKN
0310/1470	018 " DIA	CIRC CONCR
	LEN=0060	INSTALLED UNKN
0310/1130	015 " DIA	CIRC CONCR
	LEN=0060	INSTALLED UNKN
0310/0760	015 " DIA	CIRC CONCR
	LEN=0060	INSTALLED UNKN
0310/0375	015 " DIA	CIRC CONCR
	LEN=0050	INSTALLED 1994
0310/0130	018 " DIA	CIRC CONCR
	LEN=0050	INSTALLED UNKN
076222 FT	1 0 00436	0 00 0099+44
0310/0000	LENGTH(AH	2481 BK 2545)
	018 " DIA	CIRC CONCR
	LEN=0045	INSTALLED UNKN
0300/2414	024 " DIA	CIRC CONCR
	LEN=0045	INSTALLED UNKN
0300/2040	018 " DIA	CIRC CONCR
	LEN=0050	INSTALLED UNKN
0300/1780	018 " DIA	CIRC CONCR
	LEN=0060	INSTALLED UNKN
0300/1630	018 " DIA	CIRC METAL
	LEN=0055	INSTALLED 1994
0300/1283	018 " DIA	CIRC CONCR
	LEN=0060	INSTALLED 2002
0300/1000	015 " DIA	CIRC CONCR

EXTRACT DATE: 12/18/2023  
PRINT DATE: 12/19/2023

ROADWAY MANAGEMENT SYSTEM  
SLD COUNTY/SR - ANNUAL PRINT

PAGE NUMBER: 12  
COUNTY: CLEARFIELD

DIR: B TOTAL LEN: 16.330 MI.  
LEFT MUN: BELL T

DIST: 02-2 SR: 36  
RIGHT MUN: BELL T

Stationing	Length	Notes	Material	Year
0300/0532	LEN=0060	INSTALLED	2002	
0300/0305	LEN=0045	INSTALLED	UNKN	
0300/0005	LEN=0030	INSTALLED	UNKN	
073677 FT	1 0 00436	0 00 0124+89		
0300/0000	LENGTH(AH 2545 BK 1851)			
0290/1600	LEN=0030	INSTALLED	UNKN	
0290/1551	(AAR 506109S)#TRKS 01			
0290/1301	LEN=0040	INSTALLED	UNKN	
0290/0943	BMSSEN 17/0036/0290/0850			
	1 0 00436	0 00 0139+77		
	BEAR RUN			
0290/0850	BMSBG 17/0036/0290/0850			
0290/0600	LEN=0040	INSTALLED	UNKN	
0290/0389	OTHER OVERPASS IS RR X-ING			
0290/0161	LEN=0030	INSTALLED	UNKN	
071826 FT	1 0 00436	0 00 0143+41		
	VILLAGE: MCGEES MILLS			
	NC CO LONEL DRAKE HW			
MAIN ST (SR0219 SEG 0270/0000)	INTER-BK MAIN ST			
0290/0000	(SR0219 SEG 0270/0000)			
071826 FT	LTH AH 001851 BK 011845			
	7284/0000	LTH AH 011845 BK 002185		
	INTER-AHD	MAIN ST (SR0219 SEG 0320/0917)		
		MAIN ST (SR0219 SEG 0320/0917)		
	0280/2185	MAHAFFEY B		
	0280/1967	LOCUST ST (BORO)		
	0280/1790	LOCUST ST (BORO)		
	0280/1700	LEN=0030	INSTALLED 2002	
WATER ST (BORO)	0280/1587			
	0280/1543	BMSSEN 17/0036/0280/1387		
	1 0 00221	0 00 0709+76		
	0280/1387	W BR SUSQUEHANNA RIVER		
	0280/1255	BMSBG 17/0036/0280/1387		
	LEN=0030	INSTALLED UNKN		
		BELL ST		

DIR: B TOTAL LEN: 16.330 MI. DIST: 02-2 SR: 36  
 LEFT MUN: MAHAFFEY B RIGHT MUN: MAHAFFEY B

Location	Segment ID	Length	Material / Notes
SHEFFIELD ST (BORO)	0280/1023		(BORO)
	0280/0985		(AAR 527132U) #TRKS 01 018" DIA CIRC CONCR
	0280/0970		LEN=0040 INSTALLED UNKN CHURCH ST (BORO)
	0280/0845		NC MARKET ST MARKET ST (BORO)
SHEFFIELD ST (BORO)	0280/0157		
	069641 FT		0280/0005 012" DIA CIRC CONCR LEN=0040 INSTALLED UNKN 069641 FT 1 0 00221 0 00 0696+19 MINE ST (BORO)
			0280/0000 LENGTH(AH 2185 BK 1998) 036"H 36"W CON BOX CUL
			0270/1740 LEN=0025 INSTALLED UNKN
			0270/1327 018" DIA CIRC CONCR LEN=0030 INSTALLED UNKN WILLOW ST
			0270/1312 (BORO)
			0270/1300 018" DIA CIRC CONCR LEN=0040 INSTALLED UNKN
			0270/0920 012" DIA CIRC CONCR LEN=0040 INSTALLED UNKN CHESTNUT ST
			0270/0897 (BORO)
			0270/0692 CHESTNUT ST (BORO)
			0270/0490 018" DIA CIR PLASTIC LEN=0060 INSTALLED UNKN SPRUCE ST
			0270/0478 (BORO)
	FAWN AL (BORO)	0270/0348	
0270/0269			
067643 FT			0270/0015 OAK ST (BORO) 1 0 00221 0 00 0676+25 MAHAFFEY BELL T
			0270/0000 LENGTH(AH 1998 BK 2095) 018" DIA CIRC CONCR
		0260/1885 LEN=0090 INSTALLED UNKN	
		0260/1515 015" DIA CIRC CONCR LEN=0200 INSTALLED UNKN	

DIR: B TOTAL LEN: 16.330 MI. DIST: 02-2 SR: 36  
 LEFT MUN: BELL T RIGHT MUN: BELL T

BETHLEHEM HILL RD  
 (SR3001 SEG 0240/0487) 0260/0897

065548 FT

063242 FT

060535 FT

0260/1070	060 " DIA	CIRC CONCR
	LEN=0060	INSTALLED UNKN
0260/0937	018 " DIA	CIRC CONCR
	LEN=0050	INSTALLED UNKN
0260/0897	BANNER RIDGE RD	
	(T324)	
0260/0880	024 " DIA	CIRC CONCR
	LEN=0050	INSTALLED UNKN
0260/0532	015 " DIA	CIRC CONCR
	LEN=0070	INSTALLED UNKN
0260/0015	015 " DIA	CIRC CONCR
	LEN=0060	INSTALLED UNKN
065548 FT	1 0 00221	0 00 0654+91
	VILLAGE: OSTEND	
	NC MA IN ST	
0260/0000	LENGTH(AH 2095 BK 2306)	
	015 " DIA	CIRC CONCR
0250/2101	LEN=0050	INSTALLED UNKN
	015 " DIA	CIRC CONCR
0250/1800	LEN=0060	INSTALLED UNKN
	018 " DIA	CIRC CONCR
0250/1471	LEN=0060	INSTALLED UNKN
	015 " DIA	CIRC CONCR
0250/1212	LEN=0060	INSTALLED UNKN
	015 " DIA	CIRC CONCR
0250/0762	LEN=0060	INSTALLED UNKN
	015 " DIA	CIRC CONCR
0250/0520	LEN=0060	INSTALLED UNKN
0250/0018	BMSSEN 17/0036/0250/0000	
063242 FT	1 0 00221	0 00 0632+04
	SNYDER RUN	
	BMSBG 17/0036/0250/0000	
0250/0000	LENGTH(AH 2306 BK 2707)	
	015 " DIA	CIRC CONCR
0240/2410	LEN=0060	INSTALLED UNKN
	015 " DIA	CIRC CONCR
0240/2116	LEN=0070	INSTALLED UNKN
	015 " DIA	CIRC CONCR
0240/1770	LEN=0070	INSTALLED UNKN
	015 " DIA	CIRC CONCR
0240/1439	LEN=0035	INSTALLED UNKN
	015 " DIA	CIRC CONCR
0240/1070	LEN=0035	INSTALLED UNKN
	015 " DIA	CIRC CONCR
0240/0770	LEN=0070	INSTALLED UNKN
	018 " DIA	CIRC CONCR
0240/0115	LEN=0070	INSTALLED UNKN
060535 FT	1 0 00221	0 00 0605+06
0240/0000	LENGTH(AH 2707 BK 2673)	

DIR: B TOTAL LEN: 16.330 MI. DIST: 02-2 SR: 36  
 LEFT MUN: BELL T RIGHT MUN: BELL T

	0230/2510	015 " DIA LEN=0070	CIRC CONCR INSTALLED UNKN
	0230/2206	015 " DIA LEN=0060	CIRC CONCR INSTALLED UNKN
	0230/1909	024 " DIA LEN=0090	CIRC CONCR INSTALLED UNKN
	0230/1672	024 " DIA LEN=0090	CIRC CONCR INSTALLED UNKN
	0230/1560	015 " DIA LEN=0060	CIRC CONCR INSTALLED UNKN
	0230/1311	015 " DIA LEN=0060	CIRC CONCR INSTALLED UNKN
	0230/1002	015 " DIA LEN=0060	CIRC CONCR INSTALLED UNKN
057862 FT	057862 FT	1 0 00221 0 00	0578+26 048"H 72"W CON BOX CUL
	0230/0000	LEN=0045 LENGTH(AH 2673 BK 2021)	INSTALLED UNKN
055841 FT	055841 FT	024 " DIA LEN=0070	CIRC CONCR INSTALLED UNKN
	0220/0000	1 0 00221 0 00 BELL NEWBURG B LENGTH(AH 2021 BK 2890)	0558+27
	0210/2146	018 " DIA LEN=0060	CIRC CONCR INSTALLED UNKN
	0210/1718	015 " DIA LEN=0065	CIRC CONCR INSTALLED UNKN
	0210/1309	015 " DIA LEN=0060	CIRC CONCR INSTALLED UNKN
	0210/0990	015 " DIA LEN=0065	CIRC CONCR INSTALLED UNKN
	0210/0740	015 " DIA LEN=0070	CIRC CONCR INSTALLED UNKN
052951 FT	052951 FT	1 0 00221 0 00	0529+10 095"H 72"W ELLIP CONC
	0210/0000	LEN=0050 LENGTH(AH 2890 BK 2755)	INSTALLED UNKN
	0200/2570	015 " DIA LEN=0060	CIRC CONCR INSTALLED UNKN
	0200/2194	015 " DIA LEN=0065	CIRC CONCR INSTALLED UNKN





DIR: B TOTAL LEN: 16.330 MI. DIST: 02-2 SR: 36  
 LEFT MUN: NEWBURG B RIGHT MUN: NEWBURG B

MARKET ST  
(BORO)

0180/1626

---	---	0180/1691	LEN=0060	INSTALLED	UNKN
==					
---	---	0180/1373	015 "DIA	CIRC CONCR	
---	---		LEN=0060	INSTALLED	UNKN
---	---	0180/1075	015 "DIA	CIRC CONCR	
---	---		LEN=0060	INSTALLED	UNKN
---	---	0180/0770	018 "DIA	CIRC CONCR	
---	---		LEN=0070	INSTALLED	UNKN
---	---	0180/0475	015 "DIA	CIRC CONCR	
---	---		LEN=0060	INSTALLED	UNKN
045451 FT		045451 FT	1 0 00221	0 00 0454+62	
			NEWBURG		
			CHEST T		

5 0180/0000 LENGTH(AH 2823 BK 2946)  
 024 "DIA CIRC CONCR  
 0170/2625 LEN=0061 INSTALLED UNKN

CREEK RD  
(T413)

0170/1874

---	---	0170/1925	015 "DIA	CIRC CONCR	
---	---		LEN=0060	INSTALLED	UNKN
==					
---	---	0170/1655	018 "DIA	CIRC CONCR	
---	---		LEN=0065	INSTALLED	UNKN
---	---	0170/1220	015 "DIA	CIRC CONCR	
---	---		LEN=0060	INSTALLED	UNKN
---	---	0170/1051	015 "DIA	CIRC CONCR	
---	---		LEN=0060	INSTALLED	UNKN
---	---	0170/0755	018 "DIA	CIRC CONCR	
---	---		LEN=0060	INSTALLED	UNKN
---	---	0170/0500	024 "DIA	CIRC CONCR	
---	---		LEN=0040	INSTALLED	UNKN
042505 FT		042505 FT	1 0 00221	0 00 0425+04	
		5 0170/0000	LENGTH(AH 2946 BK 2368)		
---	---	0160/2235	015 "DIA	CIRC CONCR	
---	---		LEN=0060	INSTALLED	UNKN
---	---	0160/1810	015 "DIA	CIRC CONCR	
---	---		LEN=0060	INSTALLED	UNKN
---	---	0160/1344	015 "DIA	CIRC CONCR	
---	---		LEN=0060	INSTALLED	UNKN
---	---	0160/1114	015 "DIA	CIRC CONCR	
---	---		LEN=0060	INSTALLED	UNKN
---	---	0160/0974	018 "DIA	CIRC CONCR	
---	---		LEN=0060	INSTALLED	UNKN
---	---	0160/0561	018 "DIA	CIRC CONCR	
---	---		LEN=0060	INSTALLED	UNKN
---	---	0160/0135	015 "DIA	CIRC CONCR	
---	---		LEN=0060	INSTALLED	UNKN
			HORSESHOE RD		
==		0160/0107	(T411)		

EXTRACT DATE: 12/18/2023  
PRINT DATE: 12/19/2023

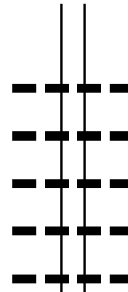
ROADWAY MANAGEMENT SYSTEM  
SLD COUNTY/SR - ANNUAL PRINT

PAGE NUMBER: 6  
COUNTY: CLEARFIELD

DIR: B TOTAL LEN: 16.330 MI.  
LEFT MUN: CHEST T

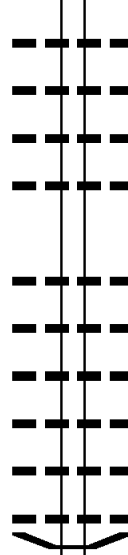
DIST: 02-2 SR: 36  
RIGHT MUN: CHEST T

040137 FT



040137 FT 1 0 00221 0 00 0401+27  
048"H 72"W CON BOX CUL  
LEN=0060 INSTALLED UNKN  
LENGTH(AH 2368 BK 3477)  
015 " DIA CIRC CONCR  
0150/3206 LEN=0070 INSTALLED UNKN  
015 " DIA CIRC CONCR  
0150/2768 LEN=0070 INSTALLED UNKN  
015 " DIA CIRC CONCR  
0150/2420 LEN=0060 INSTALLED 2007  
015 " DIA CIRC CONCR  
0150/2040 LEN=0070 INSTALLED UNKN

036660 FT



015 " DIA CIRC CONCR  
0150/1432 LEN=0070 INSTALLED UNKN  
015 " DIA CIRC CONCR  
0150/1140 LEN=0070 INSTALLED UNKN  
015 " DIA CIRC CONCR  
0150/0855 LEN=0070 INSTALLED UNKN  
018 " DIA CIRC CONCR  
0150/0319 LEN=0070 INSTALLED UNKN  
036660 FT 1 0 00221 0 00 0366+85  
LENGTH(AH 3477 BK 2831)  
015 " DIA CIRC CONCR  
0140/2700 LEN=0060 INSTALLED UNKN  
015 " DIA CIRC CONCR  
0140/2220 LEN=0060 INSTALLED UNKN  
015 " DIA CIRC CONCR  
0140/1660 LEN=0060 INSTALLED UNKN  
015 " DIA CIRC CONCR  
0140/1310 LEN=0060 INSTALLED UNKN  
015 " DIA CIRC CONCR  
0140/0980 LEN=0060 INSTALLED UNKN  
015 " DIA CIRC CONCR  
0140/0602 LEN=0060 INSTALLED UNKN  
0140/0198 BMSSEN 17/0036/0140/0187

033829 FT



1 0 00221 0 00 0340+08  
TRIB TO CHEST CREEK  
0140/0187 BMSBG 17/0036/0140/0187  
033829 FT 1 0 00221 0 00 0338+21  
HORSESHOE RD  
(T411)  
LENGTH(AH 2831 BK 3459)  
015 " DIA CIRC CONCR  
0130/3450 LEN=0060 INSTALLED UNKN  
015 " DIA CIRC CONCR  
0130/2950 LEN=0060 INSTALLED UNKN  
015 " DIA CIRC CONCR  
0130/2488 LEN=0060 INSTALLED UNKN  
015 " DIA CIRC CONCR

DIR: B TOTAL LEN: 16.330 MI. DIST: 02-2 SR: 36  
 LEFT MUN: CHEST T RIGHT MUN: CHEST T

FIVE POINTS  
 (SR3014 SEG 0120/2663) 0130/0881

030370 FT

028017 FT

025507 FT

0130/2009	LEN=0060	INSTALLED	UNKN
	018 "DIA	CIRC	CONCR
0130/1720	LEN=0075	INSTALLED	UNKN
	015 "DIA	CIRC	CONCR
0130/1285	LEN=0060	INSTALLED	UNKN
	015 "DIA	CIRC	CONCR
0130/1163	LEN=0060	INSTALLED	UNKN
	015 "DIA	CIRC	CONCR
0130/0595	LEN=0060	INSTALLED	UNKN
	015 "DIA	CIRC	CONCR
0130/0019	LEN=0060	INSTALLED	UNKN
030370 FT	1 0 00221	0 00	0303+65
	NORTH CAMP RD		
	(SR3014 SEG 0130/0000)		
0130/0000	LENGTH(AH	3459	BK 2353)
	015 "DIA	CIRC	CONCR
0120/2070	LEN=0060	INSTALLED	UNKN
	015 "DIA	CIRC	CONCR
0120/1760	LEN=0060	INSTALLED	UNKN
0120/1377	BMSSEN 17/0036	0120/1350	
	1 0 00221	0 00	0293+52
	NORTH CAMP RUN		
0120/1350	BMSBG 17/0036	0120/1350	
	015 "DIA	CIRC	CONCR
0120/0985	LEN=0060	INSTALLED	UNKN
	015 "DIA	CIRC	CONCR
0120/0415	LEN=0060	INSTALLED	UNKN
028017 FT	1 0 00221	0 00	0280+05
0120/0000	LENGTH(AH	2353	BK 2510)
	015 "DIA	CIRC	CONCR
0110/2500	LEN=0060	INSTALLED	UNKN
	030 "DIA	CIRC	CONCR
0110/2090	LEN=0070	INSTALLED	UNKN
	015 "DIA	CIRC	CONCR
0110/1890	LEN=0060	INSTALLED	UNKN
	015 "DIA	CIRC	CONCR
0110/1653	LEN=0060	INSTALLED	UNKN
	015 "DIA	CIRC	CONCR
0110/1375	LEN=0060	INSTALLED	UNKN
	015 "DIA	CIRC	CONCR
0110/1169	LEN=0060	INSTALLED	UNKN
	015 "DIA	CIRC	CONCR
0110/0760	LEN=0060	INSTALLED	UNKN
	015 "DIA	CIRC	CONCR
0110/0330	LEN=0070	INSTALLED	UNKN
025507 FT	1 0 00221	0 00	0254+99
0110/0000	LENGTH(AH	2510	BK 2673)
	015 "DIA	CIRC	CONCR

EXTRACT DATE: 12/18/2023  
PRINT DATE: 12/19/2023

ROADWAY MANAGEMENT SYSTEM  
SLD COUNTY/SR - ANNUAL PRINT

PAGE NUMBER: 4  
COUNTY: CLEARFIELD

DIR: B TOTAL LEN: 16.330 MI.  
LEFT MUN: CHEST T

DIST: 02-2 SR: 36  
RIGHT MUN: CHEST T

022834 FT

020519 FT

0100/2497	LEN=0060	INSTALLED UNKN
015 "DIA	CIRC CONCR	
0100/2226	LEN=0060	INSTALLED UNKN
015 "DIA	CIRC CONCR	
0100/1965	LEN=0070	INSTALLED UNKN
015 "DIA	CIRC CONCR	
0100/1794	LEN=0100	INSTALLED UNKN
048"H 48"W	CON BOX CUL	
0100/1546	LEN=0070	INSTALLED UNKN
018 "DIA	CIRC CONCR	
0100/1338	LEN=0055	INSTALLED UNKN
018 "DIA	CIRC CONCR	
0100/1207	LEN=0040	INSTALLED UNKN
015 "DIA	CIRC CONCR	
0100/0725	LEN=0060	INSTALLED UNKN
018 "DIA	CIRC CONCR	
0100/0426	LEN=0050	INSTALLED UNKN
030 "DIA	CIRC CONCR	
0100/0232	LEN=0060	INSTALLED UNKN
018 "DIA	CIRC CONCR	
0100/0030	LEN=0060	INSTALLED UNKN
022834 FT	1 0 00221 0 00 0228+41	
	PINE RUN RD	
	(T412)	
0100/0000	LENGTH(AH 2673 BK 2315)	
0090/1700	015 "DIA CIRC CONCR	
0090/1213	LEN=0060 INSTALLED UNKN	
	BMSSEN 17/0036/0090/1190	
	1 0 00221 0 00 0216+89	
	PINE RUN	
0090/1190	BMSBG 17/0036/0090/1190	
	030 "DIA CIRC CONCR	
0090/0740	LEN=0045 INSTALLED UNKN	
	018 "DIA CIRC CONCR	
0090/0600	LEN=0055 INSTALLED UNKN	
	015 "DIA CIRC CONCR	
0090/0400	LEN=0040 INSTALLED UNKN	
	018 "DIA CIRC CONCR	
0090/0010	LEN=0040 INSTALLED UNKN	
020519 FT	1 0 00221 0 00 0205+26	
0090/0000	LENGTH(AH 2315 BK 2519)	
	018 "DIA CIRC CONCR	
0080/2337	LEN=0060 INSTALLED UNKN	
	018 "DIA CIRC CONCR	
0080/1786	LEN=0060 INSTALLED UNKN	
	015 "DIA CIRC CONCR	
0080/1161	LEN=0060 INSTALLED UNKN	
	015 "DIA CIRC CONCR	

DIR: B TOTAL LEN: 16.330 MI. DIST: 02-2 SR: 36  
 LEFT MUN: CHEST T RIGHT MUN: CHEST T

Stationing	Structure	Material	Length	Status
018000 FT	0080/0730	LEN=0060	INSTALLED	UNKN
	018000 FT	1 0 00221 0 00 0180+07		
	0080/0000	LENGTH(AH 2519 BK 2295)		
		015 " DIA CIRC CONCR		
	0070/2224	LEN=0040	INSTALLED	UNKN
		015 " DIA CIRC CONCR		
	0070/1926	LEN=0045	INSTALLED	UNKN
		018 " DIA CIRC CONCR		
	0070/1615	LEN=0060	INSTALLED	UNKN
		018 " DIA CIRC CONCR		
	0070/1257	LEN=0085	INSTALLED	UNKN
	0070/1123	BMSSEN 17/0036/0070/0991		
		1 0 00221 0 00 0166+77		
		CHEST CREEK		
	0070/0991	BMSBG 17/0036/0070/0991		
	0070/0718	(AAR 5061 01M) #TRKS 01		
		018 " DIA CIRC CONCR		
	0070/0594	LEN=0065	INSTALLED	1994
		018 " DIA CIRC CONCR		
	0070/0480	LEN=0060	INSTALLED	UNKN
		018 " DIA CIRC METAL		
	0070/0041	LEN=0070	INSTALLED	UNKN
015705 FT	015705 FT	1 0 00221 0 00 0157+16		
	0070/0000	LENGTH(AH 2295 BK 2623)		
		018 " DIA CIRC CONCR		
	0060/2122	LEN=0045	INSTALLED	UNKN
		015 " DIA CIRC CONCR		
	0060/1852	LEN=0065	INSTALLED	UNKN
		CHEST		
	0060/1837	WESTOVER B		
		015 " DIA CIRC CONCR		
	0060/1548	LEN=0040	INSTALLED	UNKN
		NEFF LN		
	0060/0967	(BORO)		
		024 " DIA CIRC CONCR		
	0060/0800	LEN=0055	INSTALLED	UNKN
		BRIDGE ST		
BRIDGE ST (SR3006 SEG 0060/2152)	0060/0769	(SR3006 SEG 0060/2152)		
MCKEE ST (BORO)	0060/0478			
013082 FT	0060/0463	036 "H 60 "W CON BOX CUL		
	013082 FT	LEN=0040 INSTALLED UNKN		
		1 0 00221 0 00 0130+63		
		PARK ST		
		(BORO)		
	0060/0000	LENGTH(AH 2623 BK 2687)		
		015 " DIA CIRC CONCR		
	0050/2670	LEN=0040	INSTALLED	UNKN
		015 " DIA CIRC CONCR		

EXTRACT DATE: 12/18/2023  
PRINT DATE: 12/19/2023

ROADWAY MANAGEMENT SYSTEM  
SLD COUNTY/SR - ANNUAL PRINT

PAGE NUMBER: 2  
COUNTY: CLEARFIELD

DIR: B TOTAL LEN: 16.330 MI.  
LEFT MUN: WESTOVER B

DIST: 02-2 SR: 36  
RIGHT MUN: WESTOVER B

Stationing	Notes	Segment ID	Length	Material	Status	Year
		0050/2310	LEN=0045		INSTALLED	1994
		0050/2274	MC EWEN ST (BORO)			
		0050/2133	015 " DIA	CIRC CONCR	INSTALLED	1994
		0050/1902	015 " DIA	CIRC CONCR	INSTALLED	UNKN
			018 " DIA	CIRC CONCR	INSTALLED	UNKN
			LEN=0060		INSTALLED	UNKN
		0050/1862	MICHAELS ST (BORO)			
		0050/1430	018 " DIA	CIRC CONCR	INSTALLED	UNKN
			018 " DIA	CIRC CONCR	INSTALLED	UNKN
		0050/1130	LEN=0070		INSTALLED	UNKN
			015 " DIA	CIRC CONCR	INSTALLED	UNKN
		0050/0887	LEN=0070		INSTALLED	UNKN
		0050/0017	BMS EN 17/0036/0050/0000			
010395 FT		010395 FT	1 0 00221 0 00 0103+90			
			ASHCRAFT RUN			
		0050/0000	BMSBG 17/0036/0050/0000			
			LENGTH(AH 2687 BK 2694)			
			018 " DIA	CIRC CONCR	INSTALLED	UNKN
		0040/2281	LEN=0060		INSTALLED	UNKN
			015 " DIA	CIRC CONCR	INSTALLED	UNKN
		0040/1900	LEN=0060		INSTALLED	UNKN
			018 " DIA	CIRC CONCR	INSTALLED	UNKN
		0040/1459	LEN=0060		INSTALLED	UNKN
			015 " DIA	CIRC CONCR	INSTALLED	UNKN
		0040/1202	LEN=0060		INSTALLED	UNKN
			015 " DIA	CIRC CONCR	INSTALLED	UNKN
		0040/0784	LEN=0060		INSTALLED	UNKN
			018 " DIA	CIRC CONCR	INSTALLED	UNKN
		0040/0270	LEN=0035		INSTALLED	UNKN
007701 FT		007701 FT	1 0 00221 0 00 0076+96			
		0040/0000	LENGTH(AH 2694 BK 2495)			
			015 " DIA	CIRC CONCR	INSTALLED	UNKN
		0030/2422	LEN=0060		INSTALLED	UNKN
			018 " DIA	CIRC CONCR	INSTALLED	UNKN
		0030/2115	LEN=0040		INSTALLED	UNKN
			024 " DIA	CIRC CONCR	INSTALLED	UNKN
		0030/1699	LEN=0050		INSTALLED	UNKN
			018 " DIA	CIRC CONCR	INSTALLED	UNKN
		0030/1466	LEN=0050		INSTALLED	UNKN
			018 " DIA	CIRC CONCR	INSTALLED	UNKN
		0030/1275	LEN=0060		INSTALLED	1953
			024 " DIA	CIRC CONCR	INSTALLED	1953

