

Straight Line Diagram

Clearfield 17

January 2024

This document was produced by the Pennsylvania Department of Transportation (PENNDOT) as an internal management tool for State maintained highways and is not to be used for other purposes. The printed information was compiled from the Department's computerized Roadway Management System (RMS) and is subject to change without notice. Use of any or all of the printed information for purposes other than those intended by the Department may not satisfy other accuracy and completeness requirements and the Department does not warrant that such printed information is accurate or complete.

ROADWAY MANAGEMENT SYSTEM
INDEX FOR SR'S LOCATED IN THE COUNTY OF CLEARFIELD

SR	BGN	PAGE	END	PAGE	SR	BGN	PAGE	END	PAGE	SR	BGN	PAGE	END	PAGE
0036		1		9	2013	283		283		3012	413		413	414
0053		10		34	2014	284		286		3013	415		415	416
0080		35		54	2015	287		290		3014	417		417	422
0119		55		56	2016	291		292		3015	423		423	424
0153		57		77	2017	293		294		3016	425		425	431
0219		78		103	2018	295		295		3017	432		432	432
0253	104			108	2019	296		298		3018	433		433	433
0255	109			117	2020	299		299		3019	434		434	434
0286	118			118	2021	300		300		3020	435		435	436
0322	119			138	2022	301		302		3021	437		437	438
0410	139			142	2023	303		306		3022	439		439	442
0453	143			153	2024	307		314		3023	443		443	443
0729	154			164	2025	315		315		3024	444		444	444
0830	165			166	2027	316		317		3025	445		445	445
0865	167			169	2028	318		319		3026	446		446	447
0879	170			188	2029	320		322		3028	448		448	448
0969	189			193	2030	323		327		3030	449		449	451
0970	194			196	2031	328		328		3032	452		452	453
1001	197			201	2032	329		331		3034	454		454	454
1002	202			203	2033	332		332		4001	455		455	455
1003	204			205	2034	333		336		4002	456		456	456
1004	206			208	2035	337		340		4003	457		457	458
1005	209			209	2036	341		341		4004	459		459	460
1006	210			213	2037	342		343		4005	461		461	463
1007	214			214	2038	344		344		4006	464		464	466
1008	215			216	2039	345		347		4007	467		467	468
1009	217			223	2040	348		348		4008	469		469	470
1010	224			225	2041	349		351		4009	471		471	473
1011	226			234	2042	352		352		4010	474		474	475
1012	235			239	2043	353		353		4011	476		476	477
1013	240			240	2044	354		354		4012	478		478	478
1014	241			241	2045	355		355		4013	479		479	479
1015	242			242	2046	356		356		4014	480		480	483
1016	243			244	2047	357		357		4015	484		484	485
1018	245			247	2048	358		358		4016	486		486	487
1020	248			248	2049	359		360		4017	488		488	488
1022	249			249	2050	361		361		4018	489		489	489
1050	250			250	2051	362		366		4019	490		490	491
2001	251			252	2053	367		367		4021	492		492	493
2002	253			257	3001	368		373		4025	494		494	494
2003	258			258	3002	374		374		4027	495		495	495
2004	259			259	3003	375		379		4029	496		496	496
2005	260			260	3004	380		382		4031	497		497	497
2006	261			261	3005	383		391		8002	498		498	499
2007	262			267	3006	392		394		8004	500		500	501
2008	268			268	3007	395		400		8006	502		502	503
2009	269			272	3008	401		401		8009	504		504	504
2010	273			273	3009	402		407		8010	505		505	506
2011	274			275	3010	408		408		8012	507		507	508
2012	276			282	3011	409		412		8014	509		509	509



December 30, 2023

Pennsylvania State Roads - Straight Line Diagrams

Contained within this document are the 2024 Pennsylvania Straight Line Diagrams (SLDs) for State Routes by county within a particular PennDOT district. At the end of each year, PennDOT takes a snapshot of its current SLD database and creates PDF files from the SLD snapshot. The SLDs are a graphical representation of State Routes (SRs) that PennDOT maintains. The information shown on the SLD is generated from data found in PennDOT's Roadway Management System (RMS) database. The data from RMS is constantly being updated to match actual roadway inventory data found on Pennsylvania's state highways. PennDOT's SR system is explained briefly in this document along with symbol definitions for each type of roadway feature or attribute found on the SLD. This PDF version of the SLD contains an individual county list of all state roads found in that county. The SRs found on the list are linked to the actual pages that show the individual SLDs. To find an SLD for a particular road that you want, simply point to that road on the SR index list and click on it to jump to the beginning page of that SLD.

If you have any questions or comments concerning information found in this document, please contact Ty Reed, Chief, Roadway Inventory and Testing Unit, Asset Management Division, Bureau of Operations, by calling (717) 787-7294.

Additional information on state owned highways is available from your local PENNDOT Engineering District Office, RMS Unit, RMS Coordinator.

Straight Line Diagram Disclaimer: This document is for informational purposes only and may be viewed by anyone. No part of the information contained in this document may be altered or redistributed without prior written consent of PENNDOT. Straight Line Diagram information is provided "as is" without warranty of any kind, either expressed or implied. This information could include technical inaccuracies or errors of omission. Changes may be made periodically to the information herein.

Copyright © 2023 by the Commonwealth of Pennsylvania. All rights reserved.



Asset Management Division

Mission Statement

To protect and preserve Pennsylvania's infrastructure by providing meaningful, timely, and accurate pavement and roadway management, design, standards, strategies, inventory and condition, as well as fair, consistent and efficient application of Commonwealth laws and regulations.

CUSTOMER SERVICE RATING FORM

Straight Line Diagram (SLD) – Customer Service Rating

As means to improve customer service, we would like you to rate the product/ service you have received, by circling a “grade” from “A” (excellent) to “E” (fail).

A **B** **C** **D** **E**

If your rating is not an “A,” please let us know what we could do better.

Name and Organization (optional)

Thank You.

(Fold along line, and tape or staple together before mailing)

(Cut along dashed line)

Bureau of Operations
Asset Management Division – PennDOT Annex
907 Elmerton Avenue
Harrisburg, PA 17110
ATTN: Ty Reed

PENNSYLVANIA DEPARTMENT OF TRANSPORTATION
Bureau of Operations, Asset Management Division

Location Referencing System (LRS) – Definitions, Uses & Testing

The Department's LRS, implemented in 1987, is the mechanism to designate the State highway network, to define roadway lengths, locations, and route connectivity, and to serve as the basis for the collection, storage, and integration of roadway information.

An LRS key is a unique series of numbers that identifies the location of each point or feature along a State route. The fourteen digit number is an integral part of the Roadway Management System (RMS) where roadway data is stored. 07/4016/0100/0857 is an example of an LRS key, which identifies County (CO) = 07, State Route (SR) = 4016, Segment (SEG) = 0100, and Offset = 0857.

County (CO)

Each of Pennsylvania's sixty-seven counties is identified by a number.

Name	#	Name	#	Name	#	Name	#
Adams	1	Clinton	18	Lackawanna	35	Potter	52
Allegheny	2	Columbia	19	Lancaster	36	Schuylkill	53
Armstrong	3	Crawford	20	Lawrence	37	Snyder	54
Beaver	4	Cumberland	21	Lebanon	38	Somerset	55
Bedford	5	Dauphin	22	Lehigh	39	Sullivan	56
Berks	6	Delaware	23	Luzerne	40	Susquehanna	57
Blair	7	Elk	24	Lycoming	41	Tioga	58
Bradford	8	Erie	25	McKean	42	Union	59
Bucks	9	Fayette	26	Mercer	43	Venango	60
Butler	10	Forest	27	Mifflin	44	Warren	61
Cambria	11	Franklin	28	Monroe	45	Washington	62
Cameron	12	Fulton	29	Montgomery	46	Wayne	63
Carbon	13	Greene	30	Montour	47	Westmoreland	64
Centre	14	Huntingdon	31	Northampton	48	Wyoming	65
Chester	15	Indiana	32	Northumberland	49	York	66
Clarion	16	Jefferson	33	Perry	50	Philadelphia	67
Clearfield	17	Juniata	34	Pike	51		

State Route (SR)

State Routes (SR's) are identified by four-digit numbers. SR numbers are assigned as follows:

- | | |
|--|-----------|
| 1. Traffic Routes: Routes designated as Interstates, US or PA Routes | 0001-0999 |
| 2. Quadrant Routes (Non-Traffic Routes) | 1001-4999 |
| 3. Relocated Traffic Routes | 6000-6999 |
| 4. Turned Back, Abandoned, or Null Routes | 7000-7999 |
| 5. Interchanges | 8001-8999 |
| 6. WYE's | 9101-9199 |
| 7. Rest Areas | 9201-9299 |
| 8. Truck Escape Ramps | 9301-9399 |
| 9. Others | 9401-9499 |
| 10. Park and Rides | 9501-9599 |

Even/Odd Convention: Even numbers are typically given to SR's in the East/West direction, and odd numbers to SR's that run North/South. This convention applies to Interstate Routes (except those that are Beltways or Spurs), and Quadrant Routes. This convention may or may not apply to PA or US Traffic Routes.

Hierarchy: If two or more traffic routes occupy the same section of roadway, the SR number is based on the "higher" type route, according to the following hierarchy. If the traffic routes are the same hierarchy class, then the SR number is assigned the lower numbered traffic route (Figure 1).

1. Interstates
2. U.S. Routes
3. PA Routes
4. Quadrant Routes

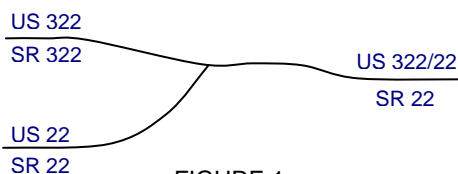


FIGURE 1

Other Numbering Conventions:

1. The first digit of a quadrant route is based on which quadrant of the county the route is located, as shown in the following diagram (Figure 2).
2. The last three digits of a Relocated Traffic Route are the same as the Traffic Route that was relocated.
3. Interchanges are numbered sequentially. Odd numbers are given to interchanges along SR's in the North/South direction; even numbers are given to interchanges along SR's in the East/West direction (Figure 3).
4. WYE's are given odd numbers if the connecting SR is odd numbered, and even numbers if the connecting SR is even numbered.
5. Rest Areas or Truck Escape Ramps are given odd numbers if they connect to the Southbound or Westbound side of an SR, and even numbers if they connect to the Northbound or Eastbound side.

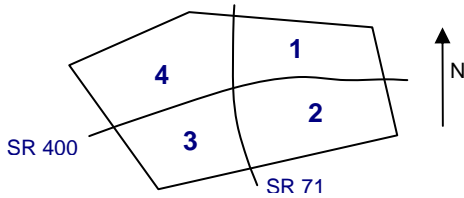


FIGURE 2

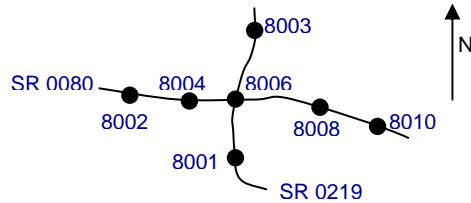


FIGURE 3

Segment (SEG)

State routes are divided into segments, which are approximately one-half mile long, and are identified by a four-digit number. Segment begin and end points are placed at physical features where possible. Segment numbers increase in the North or East direction, and typically by 10's (Figure 4). Segments are even numbered on undivided roadways, and in the Northbound or Eastbound direction of divided roadways. Segments are odd numbered in the Southbound or Westbound direction of divided roadways (Figure 5). Interstate segments are associated with the mile posts (Figure 6).

Undivided Roadways

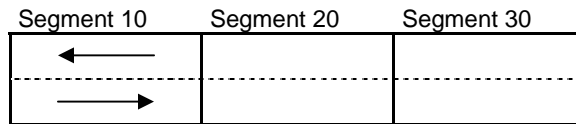


FIGURE 4

Divided Roadways

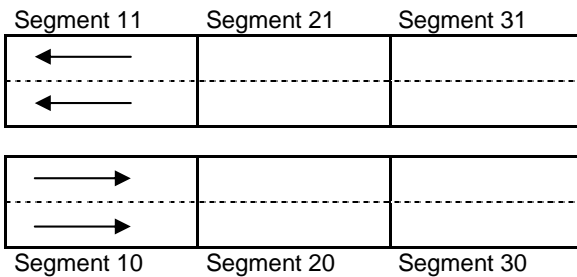


FIGURE 5

Interstate Roadways

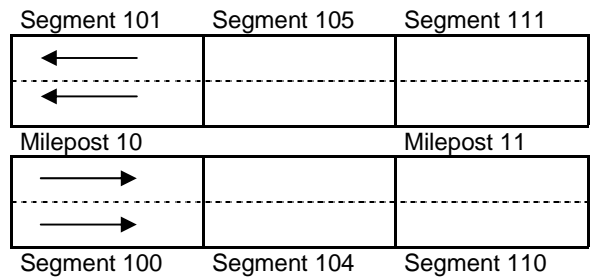


FIGURE 6

Turned Back, Abandoned, and Null Segments are given numbers in the range of 7000-7999. For two coinciding State routes, the route with "lower" hierarchy is "nulled."

Segment numbering restarts on Traffic Routes at County boundaries, except Interstates (Figure 7).

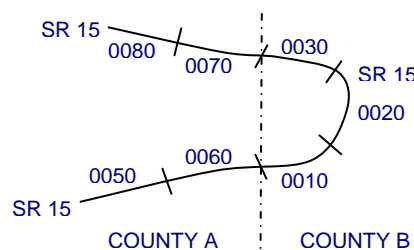


FIGURE 7

Offset

The offset, a subdivision of the segment, is the distance (in feet) from the beginning of the segment, expressed as a four-digit number. Offsets are measured in the increasing segment direction.

Segment Markers

Segment markers, which allow for easy identification of the LRS location on the State highway system, indicate the State route and segment number at the point that each segment is entered. If the beginning of a segment occurs at a physical feature, then the point of reference is at the physical feature and not the sign. At intersections, signs are used to identify beginning or ending State routes or segments.



Users of the LRS

Locations of all intersections, structures, and other points of interest are field verified and inventoried in the RMS. This information can be displayed on Straight Line Diagrams (SLD's) which can be viewed in the RMS, or hardcopy form. SLD books are refreshed and printed annually for distribution to the Department's District and County offices, as well as too many external entities.

A list of those within the Department that use the LRS to identify locations in the RMS and in the field includes personnel from the following organizations: Pavement Testing, County Maintenance, Traffic, Design, Surveys, Construction, Bridge, Permits, Crash Review, Planning and Programming, Posted & Bonded Roads, Tort Liability, and Emergency Management.

Users outside the Department include: County & Municipal governments, County 911, Planning Commissions, Federal Highway Administration, State & Local Police, Local Emergency Management, Delivery Services (UPS, Fed Ex, etc.), Fire Departments, Utility Companies, Contractors, and Consultants.

Without segment markers located in the field, all of these users would have to rely solely on the SLD, which would be extremely cumbersome at best and impossible for some.

Verification, QA & QC

In order to assure that LRS information is indicated properly in the RMS, on SLD's, and in the field, LRS Quality Assurance (QA) and Quality Commitment (QC) programs are performed each year. The Bureau of Operations, Asset Management Division, Roadway Inventory & Testing Unit (RITU) performs all Statewide QC testing. Field verification and QA is also performed by RITS, except in Engineering Districts 2-0, 11-0, and 12-0, where it is done "in-house." Each Engineering District is responsible for its own LRS completeness and maintenance with respect to the RMS.

Twenty percent of each county is field tested annually as part of the QA program, and five percent of each county is tested for the annual QC program. The goal of the QC program is to maintain at least 90% accuracy between the RMS and the actual field locations of highway features. Annual QC ratings are developed and reported to the Engineering Districts.









































Field testing is performed by two-person teams (a permanent employee that operates the test, and a temporary employee that drives the device) with the use of vans equipped with an on-board computer and a Data Measurement Subsystem. Testing is typically performed during the months of April through November.

Vehicle location and roadway features are displayed on the van's computer screen in SLD format, and the software accepts operator inputs verifying or modifying roadway feature locations, as well as comments. Though the system can function at greater speed, test speeds are typically less than 25 mph to ensure accuracy.

There are five categories of information that is verified and/or modified:


1. State Route Length
2. Segment Length
3. Roadway Geometry (lane count, pavement & shoulder types & widths)
4. Intersecting Feature Location (intersections & bridges)
5. Segment Marker Location

STRAIGHT LINE DIAGRAM (SLD) ANNUAL REFRESH ATTRIBUTE KEY PAGE 1 OF 2

 SEGMENT MARKER	 AHEAD LEFT INTER STATE OWNED	 RAILROAD CROSSING	 INTERSTATE MILEPOST
 TURNBACK	 AHEAD LEFT INTER NON-STATE	 RAILROAD OVER-PASS	 MFC BEGIN
 NULL	 AHEAD RIGHT INTE STATE OWNED	 OVER-PASS	 MUNICIPAL BOUNDARY
 UNDIVIDED HIGHWAY	 AHEAD RIGHT INTE NON-STATE	 BRIDGE END	 VILLAGE BEGIN
 PHYSICALLY DIVIDED	 BACK LEFT INTER STATE OWNED	 BRIDGE BEGIN	AH - LENGTH FORWARD TO NEXT SEGMENT BEGIN BK - LENGTH BACKWARD TO PREVIOUS SEGMENT BEGIN
 PAINT DIVIDED	 BACK LEFT INTER NON-STATE	 TUNNEL	
 INTERSECTION AHEAD	 BACK RIGHT INTER STATE OWNED	 SIGN STRUCTURE	MFC - MAINTENANCE FUNCTIONAL CLASS A = INTERSTATE EXPRESSWAY AND/OR PRINCIPLE ARTERIAL C = MINOR ARTERIAL D = COLLECTOR E = LOCAL ACCESS F = INTERCHANGE RAMP
 INTERSECTION BACK	 BACK RIGHT INTER NON-STATE	 P3 BRIDGE	
 REFERENCE AHEAD/BACK	 T-LEFT INTERSEC STATE OWNED	 RETAINING WALL	
 DIVIDED CONNECTOR	 T-LEFT INTERSEC NON-STATE	 BRIDGE/CULVERT UNDER FILL	NULL AND TURNBACK SEGMENTS ARE DISPLAYED IN THE DEPARTMENT'S ROADWAY MANAGEMENT SYSTEM (RMS) AS 100 FEET IN LENGTH. ACTUAL SEGMENT AND SECTION LENGTHS MAY VARY SIGNIFICANTLY
 CROSS INTERSEC STATE OWNED	 T-RIGHT INTERSEC STATE OWNED	 PIPE (STAMPP)	
 CROSS INTERSEC NON-STATE	 T-RIGHT INTERSEC NON-STATE	 ROTARY INTERSEC	

EXTRACT DATE: 12/18/2023 ROADWAY MANAGEMENT SYSTEM PAGE NUMBER: 518
PRINT DATE: 12/19/2023 SLD COUNTY/SR - ANNUAL PRINT COUNTY: CLEARFIELD
DIR: B TOTAL LEN: .000 MI. DIST: 02-2 SR: 9402
LEFT MUN: LAWRENCE T RIGHT MUN: LAWRENCE T

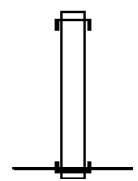
000946 FT



000946 FT

EXTRACT DATE: 12/18/2023 ROADWAY MANAGEMENT SYSTEM PAGE NUMBER: 517
 PRINT DATE: 12/19/2023 SLD COUNTY/SR - ANNUAL PRINT COUNTY: CLEARFIELD
 DIR: S TOTAL LEN: .046 MI. DIST: 02-2 SR: 9112
 LEFT MUN: LAWRENCE T RIGHT MUN: LAWRENCE T

000245 FT
 000000 FT



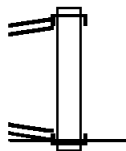
000245 FT
 INTER-AHD MOUNT ZION RD
 0010/0245 (SR1003 SEG 0080/1359)
 000000 FT 2 0 17084 2 00 0000+00
 NC RAMP A RD
 INTER-BK TWENTY EIGHTH DIVISION
 (SR0322 SEG 0350/2215)
 MFC BEGIN = F
 0010/0000 LENGTH(AH 0245 BK 0000)

EXTRACT DATE: 12/18/2023 ROADWAY MANAGEMENT SYSTEM PAGE NUMBER: 516
PRINT DATE: 12/19/2023 SLD COUNTY/SR - ANNUAL PRINT COUNTY: CLEARFIELD

DIR: S TOTAL LEN: .042 MI. DIST: 02-2 SR: 9111
LEFT MUN: SANDY T RIGHT MUN: SANDY T

000220 FT
BUFFALO PITTSBURGH HW
(SR0219 SEG 0921/0293) 0010/0220

0 0 00000 0 00 0000+00 000000 FT
SLAB RUN RD
(SR0830 SEG 0020/3442) 0010/0000

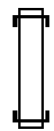


000220 FT
INTER-AHD BUFFALO PITTSBURGH HW
0010/0220 (SR0219 SEG 0921/0293)
NC SR 9111 SH
INTER-BK SLAB RUN RD
000000 FT (SR0830 SEG 0020/3442)
MFC BEGIN = F
0010/0000 LENGTH(AH 0220 BK 0000)

EXTRACT DATE: 12/18/2023 ROADWAY MANAGEMENT SYSTEM PAGE NUMBER: 515
 PRINT DATE: 12/19/2023 SLD COUNTY/SR - ANNUAL PRINT COUNTY: CLEARFIELD
 DIR: W TOTAL LEN: .095 MI. DIST: 02-2 SR: 9110
 LEFT MUN: PINE T RIGHT MUN: PINE T

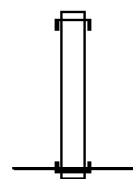
000502 FT

000244 FT



000502 FT
 INTER-AHD TWENTY EIGHTH DIVISION
 0750/0258 (SR0322 SEG 0300/0217)
 000244 FT 1 0 00862 2 00 0000+00
 INTER-BK TWENTY EIGHTH DIVISION
 (SR0322 SEG 0290/1482)
 0750/0000 LENGTH(AH 0258 BK 0244)

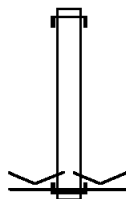
000000 FT



INTER-AHD TWENTY EIGHTH DIVISION
 0010/0244 (SR0322 SEG 0290/1482)
 000000 FT 1 0 00862 2 01 0000+00
 NC RAMP B RD
 INTER-BK STATE PARK RD
 (SR0153 SEG 0411/0207)
 MFC BEGIN = F
 0010/0000 LENGTH(AH 0244 BK 0000)

EXTRACT DATE: 12/18/2023 ROADWAY MANAGEMENT SYSTEM PAGE NUMBER: 514
 PRINT DATE: 12/19/2023 SLD COUNTY/SR - ANNUAL PRINT COUNTY: CLEARFIELD
 DIR: W TOTAL LEN: .063 MI. DIST: 02-2 SR: 9109
 LEFT MUN: MORRIS T RIGHT MUN: MORRIS T

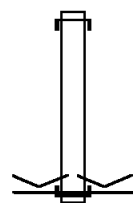
000333 FT
 000000 FT



000333 FT
 INTER-AHD ALLPORT CUTOFF RD
 0010/0333 (SR2030 SEG 0150/0066)
 000000 FT 1 0 00668 0 00 0321+93
 VILLAGE: ALLPORT
 NC AL LPORT CUTOFF RD
 INTER-BK ALLPORT TO KYLERTOWN HW
 (SR0053 SEG 0730/0095)
 MFC BEGIN = F
 0010/0000 LENGTH(AH 0333 BK 0000)

EXTRACT DATE: 12/18/2023 ROADWAY MANAGEMENT SYSTEM PAGE NUMBER: 513
 PRINT DATE: 12/19/2023 SLD COUNTY/SR - ANNUAL PRINT COUNTY: CLEARFIELD
 DIR: N TOTAL LEN: .053 MI. DIST: 02-2 SR: 9107
 LEFT MUN: BRADY T RIGHT MUN: BRADY T

000278 FT
 000000 FT

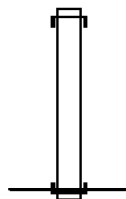


000278 FT
 INTER-AHD WATSON HW
 0010/0278 (SR0219 SEG 0804/0138)
 000000 FT 1 0 00059 0 03 1285+37
 VILLAGE: SALEM
 NC SA LEM TO DUBOIS RD
 INTER-BK CARSON HILL RD
 (SR0219 SEG 0802/0284)
 MFC BEGIN = F
 0010/0000 LENGTH(AH 0278 BK 0000)

EXTRACT DATE: 12/18/2023 ROADWAY MANAGEMENT SYSTEM PAGE NUMBER: 512
 PRINT DATE: 12/19/2023 SLD COUNTY/SR - ANNUAL PRINT COUNTY: CLEARFIELD
 DIR: S TOTAL LEN: .116 MI. DIST: 02-2 SR: 9103
 LEFT MUN: SANDY T RIGHT MUN: SANDY T

000613 FT

000000 FT

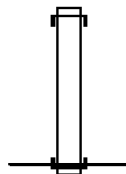


000613 FT
 INTER-AHD BLINKER PY
 0250/0613 (SR0119 SEG 0073/0209)
 000000 FT 1 0 00338 2 00 0000+00
 NC SR 9103 SH
 INTER-BK SALEM TO DUBOIS RD
 (SR0219 SEG 0830/0605)
 MFC BEGIN = F
 0250/0000 LENGTH(AH 0613 BK 0000)

EXTRACT DATE: 12/18/2023 ROADWAY MANAGEMENT SYSTEM PAGE NUMBER: 511
 PRINT DATE: 12/19/2023 SLD COUNTY/SR - ANNUAL PRINT COUNTY: CLEARFIELD
 DIR: E TOTAL LEN: .047 MI. DIST: 02-2 SR: 9101
 LEFT MUN: SANDY T RIGHT MUN: SANDY T

000247 FT

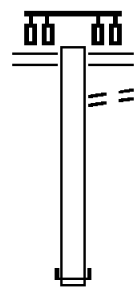
000000 FT



000247 FT
 INTER-AHD TWENTY EIGHTH DIVISION
 0500/0247 (SR0322 SEG 0030/0000)
 000000 FT 1 0 00338 2 01 0000+00
 NC RAMP A RD
 INTER-BK BLINKER PY
 (SR0119 SEG 0050/0161)
 MFC BEGIN = F
 0500/0000 LENGTH(AH 0247 BK 0000)

DIR: W TOTAL LEN: .659 MI. DIST: 02-2 SR: 8016
 LEFT MUN: LAWRENCE T RIGHT MUN: LAWRENCE T

003480 FT

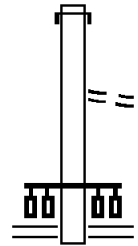


003480 FT DAISY ST EXT
 (SR0322 SEG 0472/0000)
 0760/1287
 0760/1153 TO 0322/0472 SH
 (CONN)

002193 FT

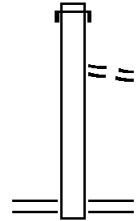
002193 FT 1 0 01106 2 05 0000+00
 NC RAMP D RD
 INTER-BK CLEARFIELD BP
 (SR0879 SEG 0300/3247)
 0760/0000 LENGTH(AH 1287 BK 0967)

001226 FT



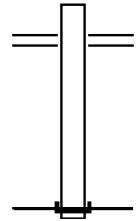
INTER-AHD CLEARFIELD BP
 0750/0967 (SR0879 SEG 0310/0772)
 FROM 0322/0470 SH
 0750/0164 (CONN)
 001226 FT 1 0 01106 2 04 0000+00
 NC RAMP C RD
 DAISY ST EXT
 (SR0322 SEG 0472/0000)
 0750/0000 LENGTH(AH 0967 BK 0567)

000659 FT



INTER-AHD CLEARFIELD BP
 0260/0567 (SR0879 SEG 0310/1135)
 FROM 0322/0471 SH
 0260/0124 (CONN)
 000659 FT 1 0 01106 2 03 0000+00
 NC RAMP B RD
 DAISY ST EXT
 (SR0322 SEG 0471/0947)
 (SR0322 SEG 0470/0947)
 0260/0000 LENGTH(AH 0567 BK 0659)

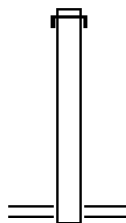
000000 FT



DAISY ST EXT
 (SR0322 SEG 0471/0947)
 (SR0322 SEG 0470/0947)
 0250/0659
 000000 FT 1 0 01106 2 02 0000+00
 NC RAMP A RD
 INTER-BK CLEARFIELD BP
 (SR0879 SEG 0310/1414)
 MFC BEGIN = F
 0250/0000 LENGTH(AH 0659 BK 0000)

DIR: S TOTAL LEN: .769 MI. DIST: 02-2 SR: 8014
 LEFT MUN: COOPER T RIGHT MUN: COOPER T

004058 FT



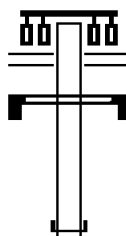
004058 FT
 INTER-AHD Z H CONFAIR MEMORIAL HW
 0750/1379 (SR0080 SEG 1330/0000)

002679 FT



002679 FT 1 0 01009 2 28 0000+00
 NC RAMP B RD
 ALLPORT TO KYLERTOWN HW
 (SR0053 SEG 0750/1545)
 0750/0000 LENGTH(AH 1379 BK 0398)

002281 FT

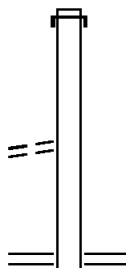


0500/0398 ALLPORT TO KYLERTOWN HW
 (SR0053 SEG 0770/0009)
 SIGN: CANTILEVER
 0500/0056 BMSID 17/8014/0500/0056
 002281 FT 1 0 01009 2 30 0013+36
 NC RAMP D RD
 INTER-BK Z H CONFAIR MEMORIAL HW
 (SR0080 SEG 1331/0632)
 0500/0000 LENGTH(AH 0398 BK 1447)

INTER-AHD Z H CONFAIR MEMORIAL HW
 0250/1447 (SR0080 SEG 1325/1333)

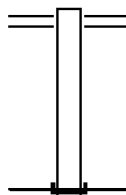
FROM 0053/0760 SH
 (CONN)

0250/0064
 000834 FT



000834 FT 1 0 01009 2 29 0025+31
 NC RAMP C RD
 ALLPORT TO KYLERTOWN HW
 (SR0053 SEG 0760/1490)
 0250/0000 LENGTH(AH 1447 BK 0834)

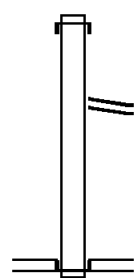
000000 FT



0010/0834 ALLPORT TO KYLERTOWN HW
 (SR0053 SEG 0750/1180)
 000000 FT 1 0 01009 2 27 0000+00
 NC RAMP A RD
 INTER-BK Z H CONFAIR MEMORIAL HW
 (SR0080 SEG 1324/0427)
 MFC BEGIN = F
 0010/0000 LENGTH(AH 0834 BK 0000)

EXTRACT DATE: 12/18/2023 ROADWAY MANAGEMENT SYSTEM PAGE NUMBER: 508
 PRINT DATE: 12/19/2023 SLD COUNTY/SR - ANNUAL PRINT COUNTY: CLEARFIELD
 DIR: E TOTAL LEN: .883 MI. DIST: 02-2 SR: 8012
 LEFT MUN: BRADFORD T RIGHT MUN: BRADFORD T

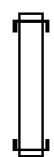
004663 FT



004663 FT
 INTER-AHD Z H CONFAIR MEMORIAL HW
 0760/0892 (SR0080 SEG 1230/0325)
 RAMP DD RD
 0760/0113 (SR8012 SEG 0752/0200)
 003771 FT 0 0 00000 0 00 0000+00
 NC RAMP D RD
 SR 0970 SH
 (SR0970 SEG 0032/1340)
 INTER-BK RAMP B RD
 (SR8012 SEG 0020/0689)
 0760/0000 LENGTH(AH 0892 BK 0200)

003771 FT

003571 FT



INTER-AHD RAMP D RD
 0752/0200 (SR8012 SEG 0760/0113)
 003571 FT 0 0 00000 0 00 0000+00
 NC RAMP DD RD
 INTER-BK SR 0970 SH
 (SR0970 SEG 0032/1191)
 0752/0000 LENGTH(AH 0200 BK 1808)



INTER-AHD RAMP A RD
 (SR8012 SEG 0250/0000)

001763 FT		0500/1808 SR 0970 SH (SR0970 SEG 0032/2000) TO 0970/0032 SH 0500/1688 (CONN) 001763 FT 1 0 01009 2 25 0000+00 NC RAMP C RD INTER-BK Z H CONFAIR MEMORIAL HW (SR0080 SEG 1231/1292) 0500/0000 LENGTH(AH 1808 BK 0852)
000911 FT		INTER-AHD Z H CONFAIR MEMORIAL HW 0250/0852 (SR0080 SEG 1225/1235) 0250/0085 FROM 0970/0032 SH (CONN) 000911 FT 1 0 01009 2 23 0000+00 NC RAMP A RD SR 0970 SH (SR0970 SEG 0032/2000) INTER-BK RAMP C RD (SR8012 SEG 0500/1808) 0250/0000 LENGTH(AH 0852 BK 0689)
000222 FT		INTER-AHD RAMP D RD (SR8012 SEG 0760/0000) SR 0970 SH 0020/0689 (SR0970 SEG 0032/1340) RAMP BB RD 0020/0574 (SR8012 SEG 0012/0000) 000222 FT 0 0 00000 0 00 0000+00 NC RAMP B RD INTER-BK Z H CONFAIR MEMORIAL HW (SR0080 SEG 1224/1398) 0020/0000 LENGTH(AH 0689 BK 0222)
000000 FT		INTER-AHD SR 0970 SH 0012/0222 (SR0970 SEG 0032/1163) 000000 FT 0 0 00000 0 00 0000+00 NC RAMP BB RD INTER-BK RAMP B RD (SR8012 SEG 0020/0574) MFC BEGIN = F 0012/0000 LENGTH(AH 0222 BK 0000)

EXTRACT DATE: 12/18/2023 ROADWAY MANAGEMENT SYSTEM PAGE NUMBER: 506
PRINT DATE: 12/19/2023 SLD COUNTY/SR - ANNUAL PRINT COUNTY: CLEARFIELD
DIR: W TOTAL LEN: .808 MI. DIST: 02-2 SR: 8010
LEFT MUN: LAWRENCE T RIGHT MUN: LAWRENCE T

004267 FT

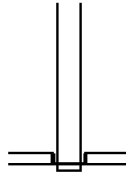


004267 FT
INTER-AHD Z H CONFIR MEMORIAL HW
0750/0796 (SR0080 SEG 1194/1447)

DIR: W TOTAL LEN: .808 MI.
 LEFT MUN: LAWRENCE T

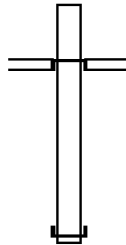
DIST: 02-2 SR: 8010
 RIGHT MUN: LAWRENCE T

003471 FT



003471 FT 1 0 01009 2 22 0000+00
 NC RAMP M RD
 SHAWVILLE RD
 (SR0879 SEG 0350/0000)
 INTER-BK SR 8010
 (SR8010 SEG 0010/1364)
 0750/0000 LENGTH(AH 0796 BK 1002)

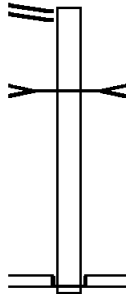
002469 FT



INTER-AHD SR 8010
 (SR8010 SEG 0250/0000)
 SHAWVILLE RD
 (SR0879 SEG 0350/0464)
 0500/1002
 002469 FT 1 0 01009 2 20 0015+67
 NC RAMP K RD
 INTER-BK Z H CONFAIR MEMORIAL HW
 (SR0080 SEG 1195/1769)
 0500/0000 LENGTH(AH 1002 BK 1105)

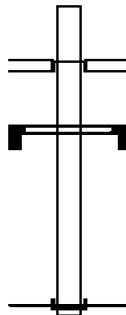
Z H CONFAIR MEMORIAL HW
 (SR0080 SEG 1191/2141) 0250/1105

001364 FT



SULPHUR RUN
 STRUCTURE LENGTH 8 FT
 BMSID 17/0080/1224/1188
 0250/0892
 001364 FT 1 0 01009 2 19 0013+48
 NC RAMP J RD
 SHAWVILLE RD
 (SR0879 SEG 0350/0464)
 INTER-BK SR 8010
 (SR8010 SEG 0500/1002)
 0250/0000 LENGTH(AH 1105 BK 1364)

000000 FT



INTER-AHD SR 8010
 (SR8010 SEG 0750/0000)
 SHAWVILLE RD
 (SR0879 SEG 0350/0000)
 0010/1364
 SIGN: CANTILEVER
 BMSID 17/8010/0010/0758
 0010/0758
 000000 FT 1 0 01009 2 21 0000+00
 NC RAMP L RD
 INTER-BK Z H CONFAIR MEMORIAL HW
 (SR0080 SEG 1190/2040)
 MFC BEGIN = F
 0010/0000 LENGTH(AH 1364 BK 0000)

DIR: S TOTAL LEN: .568 MI. DIST: 02-2 SR: 8009
 LEFT MUN: LAWRENCE T RIGHT MUN: LAWRENCE T

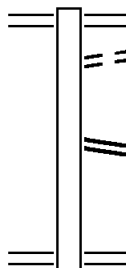
002998 FT

002665 FT



002998 FT INTER-AHD RAMP B RD
 0280/0333 (SR8009 SEG 0270/0279)
 002665 FT 1 0 17038 2 02 0000+00
 NC RAMP C RD
 INTER-BK PARK AV
 (SR0153 SEG 0350/0227)
 0280/0000 LENGTH(AH 0333 BK 1176)

001489 FT



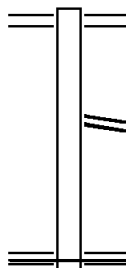
0270/1176 CLEARFIELD BP EB
 (SR0879 SEG 0270/0501)
 0270/0986 TO 0879/0270 SH
 (CONN)
 0270/0279 RAMP C RD
 (SR8009 SEG 0280/0333)
 001489 FT 1 0 17038 2 01 0000+00
 NC RAMP B RD
 PARK AV
 (SR0153 SEG 0350/0018)
 0270/0000 LENGTH(AH 1176 BK 0273)

001216 FT



0260/0273 INTER-AHD RAMP A RD
 (SR8009 SEG 0250/0220)
 001216 FT 1 0 17038 0 03 0000+00
 NC LEG A RD
 INTER-BK CLEARFIELD BP
 (SR0879 SEG 0270/0312)
 0260/0000 LENGTH(AH 0273 BK 1216)

000000 FT



0250/1216 PARK AV
 (SR0153 SEG 0350/0000)
 0250/0220 LEG A RD
 (SR8009 SEG 0260/0273)
 000000 FT 1 0 17038 2 00 0000+00
 NC RAMP A RD
 CLEARFIELD BP EB
 (SR0879 SEG 0270/0501)
 MFC BEGIN = F
 0250/0000 LENGTH(AH 1216 BK 0000)

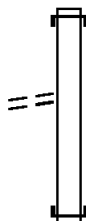
EXTRACT DATE: 12/18/2023 ROADWAY MANAGEMENT SYSTEM PAGE NUMBER: 503
 PRINT DATE: 12/19/2023 SLD COUNTY/SR - ANNUAL PRINT COUNTY: CLEARFIELD
 DIR: S TOTAL LEN: 1.832 MI. DIST: 02-2 SR: 8006
 LEFT MUN: PINE T RIGHT MUN: PINE T

FROM 0153/0461 SH
 (CONN)

009675 FT

009675 FT
 INTER-AHD Z H CONFAIR MEMORIAL HW
 0750/1201 (SR0080 SEG 1104/1562)

0750/0513
 008474 FT



008474 FT 1 0 01009 2 13 0000+00
 NC RAMP G RD
 INTER-BK STATE PARK RD
 (SR0153 SEG 0460/0964)
 0750/0000 LENGTH(AH 1201 BK 2086)

INTER-AHD Z H CONFAIR MEMORIAL HW
 0520/2086 (SR0080 SEG 1105/0709)

006388 FT



006388 FT 1 0 01009 2 17 0009+15
 NC RAMP C RD
 INTER-BK STATE PARK RD
 (SR0153 SEG 0470/0871)
 0520/0000 LENGTH(AH 2086 BK 0509)

005879 FT

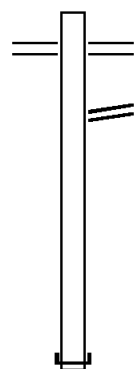


INTER-AHD STATE PARK RD
 0510/0509 (SR0153 SEG 0470/1587)
 005879 FT 1 0 01009 2 17 0017+83
 NC RAMP D RD

DIR: S TOTAL LEN: 1.832 MI. DIST: 02-2 SR: 8006
 LEFT MUN: PINE T RIGHT MUN: PINE T



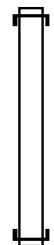
INTER-BK RAMP E RD
 (SR8006 SEG 0500/1880)
 0510/0000 LENGTH(AH 0509 BK 2208)



STATE PARK RD
 (SR0153 SEG 0471/1177)
 0500/2208 (SR0153 SEG 0470/1226)
 RAMP D RD
 (SR8006 SEG 0510/0000)
 NC RAMP E RD

003671 FT

003671 FT 1 0 01009 2 15 0021+64
 NC RAMP D RD
 INTER-BK Z H CONFAIR MEMORIAL HW
 (SR0080 SEG 1105/1384)
 0500/0000 LENGTH(AH 2208 BK 1507)



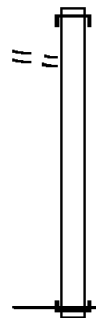
INTER-AHD Z H CONFAIR MEMORIAL HW
 0250/1507 (SR0080 SEG 1101/1103)

002164 FT

002164 FT 1 0 01009 2 15 0021+64
 NC RAMP A RD
 INTER-BK STATE PARK RD
 (SR0153 SEG 0471/1902)
 0250/0000 LENGTH(AH 1507 BK 2164)

TO 0153/0460 SH
 (CONN)

0010/1675



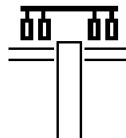
INTER-AHD STATE PARK RD
 0010/2164 (SR0153 SEG 0461/1114)

000000 FT

000000 FT 1 0 01009 2 16 0000+00
 NC RAMP B RD
 INTER-BK Z H CONFAIR MEMORIAL HW
 (SR0080 SEG 1100/1755)
 MFC BEGIN = F
 0010/0000 LENGTH(AH 2164 BK 0000)

EXTRACT DATE: 12/18/2023 ROADWAY MANAGEMENT SYSTEM PAGE NUMBER: 501
PRINT DATE: 12/19/2023 SLD COUNTY/SR - ANNUAL PRINT COUNTY: CLEARFIELD
DIR: S TOTAL LEN: 1.088 MI. DIST: 02-2 SR: 8004
LEFT MUN: SANDY T RIGHT MUN: SANDY T

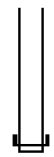
005744 FT



005744 FT BEE LINE HW
0260/1571 (SR0255 SEG 0060/1507)

DIR: S TOTAL LEN: 1.088 MI. DIST: 02-2 SR: 8004
 LEFT MUN: SANDY T RIGHT MUN: SANDY T

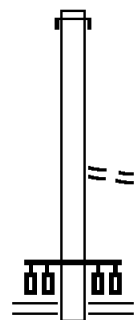
004173 FT



004173 FT 1 0 01009 2 09 0000+00
 NC RAMP C RD
 INTER-BK Z H CONFAIR MEMORIAL HW
 (SR0080 SEG 1005/2771)
 0260/0000 LENGTH(AH 1571 BK 1820)

INTER-AHD Z H CONFAIR MEMORIAL HW
 0250/1820 (SR0080 SEG 1005/1913)

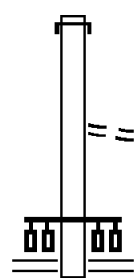
002353 FT



FROM 0255/0060 SH
 (CONN)
 0250/0095 1 0 01009 2 10 0021+87
 NC RAMP D RD
 BEE LINE HW
 (SR0255 SEG 0060/1507)
 0250/0000 LENGTH(AH 1820 BK 1120)

INTER-AHD Z H CONFAIR MEMORIAL HW
 0020/1120 (SR0080 SEG 1004/2364)

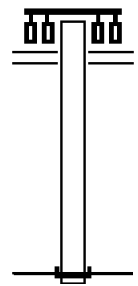
001233 FT



FROM 0255/0060 SH
 (CONN)
 0020/0095 1 0 01009 2 08 0014+58
 NC RAMP B RD
 BEE LINE HW
 (SR0255 SEG 0060/0000)
 0020/0000 LENGTH(AH 1120 BK 1233)

BEE LINE HW
 (SR0255 SEG 0060/0000)
 0010/1233

000000 FT



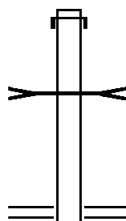
000000 FT 1 0 01009 2 07 0000+00
 NC RAMP A RD
 INTER-BK Z H CONFAIR MEMORIAL HW
 (SR0080 SEG 1004/1605)
 MFC BEGIN = F
 0010/0000 LENGTH(AH 1233 BK 0000)

EXTRACT DATE: 12/18/2023 ROADWAY MANAGEMENT SYSTEM PAGE NUMBER: 499
 PRINT DATE: 12/19/2023 SLD COUNTY/SR - ANNUAL PRINT COUNTY: CLEARFIELD

DIR: S TOTAL LEN: 1.224 MI. DIST: 02-2 SR: 8002
 LEFT MUN: SANDY T RIGHT MUN: SANDY T

006465 FT

006012 FT



006465 FT
 INTER-AHD RAMP D RD
 0760/0453 (SR8002 SEG 0750/0369)
 SLAB RUN
 STRUCTURE LENGTH 8 FT
 0760/0445 BMSID 17/0080/0964/1370
 006012 FT 1 0 01009 2 04 0000+00
 NC RAMP E RD
 BUFFALO PITTSBURGH HW
 (SR0219 SEG 0930/0456)
 0760/0000 LENGTH(AH 0453 BK 0843)

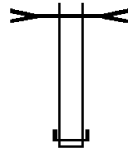
RAMP E RD
 (SR8002 SEG 0760/0453) 0750/0369



INTER-AHD Z H CONFAIR MEMORIAL HW
 0750/0843 (SR0080 SEG 0964/1889)
 SLAB RUN
 STRUCTURE LENGTH 8 FT

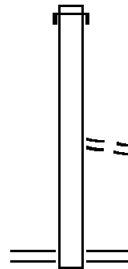
DIR: S TOTAL LEN: 1.224 MI. DIST: 02-2 SR: 8002
 LEFT MUN: SANDY T RIGHT MUN: SANDY T

005169 FT



0750/0365 BMSID 17/0080/0964/1370
 005169 FT 1 0 01009 2 03 0000+00
 NC RAMP D RD
 INTER-BK BUFFALO PITTSBURGH HW
 (SR0219 SEG 0930/0000)
 0750/0000 LENGTH(AH 0843 BK 1632)

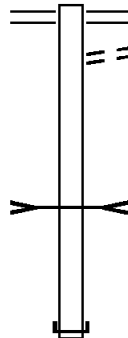
003537 FT



INTER-AHD Z H CONFAIR MEMORIAL HW
 0510/1632 (SR0080 SEG 0965/0793)
 FROM 0219/0930 SH
 (CONN)
 0510/0215
 003537 FT 1 0 01009 2 01 0003+58
 NC RAMP B RD
 BUFFALO PITTSBURGH HW
 (SR0219 SEG 0940/0000)
 0510/0000 LENGTH(AH 1632 BK 2260)

0500/2260 BUFFALO PITTSBURGH HW
 (SR0219 SEG 0940/0000)
 TO 0219/0940 SH
 0500/2082 (CONN)

001277 FT

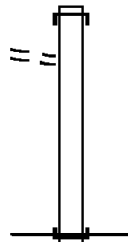


SLAB RUN
 STRUCTURE LENGTH 11 FT
 0500/0587 BMSID 17/8002/0500/0587
 001277 FT 1 0 01009 2 01 0000+00
 NC RAMP A RD
 INTER-BK Z H CONFAIR MEMORIAL HW
 (SR0080 SEG 0965/1912)
 0500/0000 LENGTH(AH 2260 BK 1277)

TO 0219/0930 SH
 (CONN)

0010/0705

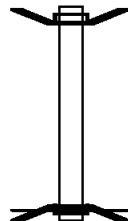
000000 FT



INTER-AHD BUFFALO PITTSBURGH HW
 0010/1277 (SR0219 SEG 0931/0000)
 000000 FT 1 0 01009 2 05 0000+00
 NC RAMP F RD
 INTER-BK Z H CONFAIR MEMORIAL HW
 (SR0080 SEG 0962/1158)
 MFC BEGIN = F
 0010/0000 LENGTH(AH 1277 BK 0000)

EXTRACT DATE: 12/18/2023 ROADWAY MANAGEMENT SYSTEM PAGE NUMBER: 497
 PRINT DATE: 12/19/2023 SLD COUNTY/SR - ANNUAL PRINT COUNTY: CLEARFIELD
 DIR: B TOTAL LEN: .002 MI. DIST: 02-2 SR: 4031
 LEFT MUN: SANDY T RIGHT MUN: SANDY T

000011 FT
 000000 FT



000011 FT BMS EN 17/4031/0010/0000
 INTER-AHD 8TH ST
 0010/0011 (T385)
 000000 FT 0 0 00000 0 00 0000+00
 NC 8TH ST
 INTER-BK 8TH ST
 (T385)
 REISINGER RUN
 BMSBG 17/4031/0010/0000
 MFC BEGIN = D
 0010/0000 LENGTH(AH 0011 BK 0000)

EXTRACT DATE: 12/18/2023 ROADWAY MANAGEMENT SYSTEM PAGE NUMBER: 496
PRINT DATE: 12/19/2023 SLD COUNTY/SR - ANNUAL PRINT COUNTY: CLEARFIELD
DIR: B TOTAL LEN: .000 MI. DIST: 02-2 SR: 4029
LEFT MUN: PINE T RIGHT MUN: PINE T

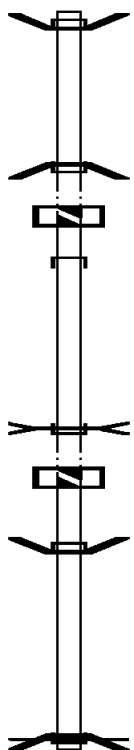
000000 FT



000000 FT
7010/0000 LENGTH(AH 0109 BK 0000)

DIR: B TOTAL LEN: .072 MI. DIST: 02-2 SR: 4027
 LEFT MUN: PINE T RIGHT MUN: PINE T

Stationing (Left)	Stationing (Right)	Description
000379 FT	000379 FT	BMS EN 17/4027/0030/0000
	INTER-AHD	GORDON RD
	0030/0182	(FRST)
000197 FT	000197 FT	1 0 01009 0 00 0657+90
	INTER-BK	GORDON RD
		(FRST)
		LR 1009 WB
		BMS BG 17/4027/0030/0000
000197 FT	000197 FT	LTH AH 000182 BK 000100
	000197 FT	
	7024/0000	LTH AH 000100 BK 000016
	INTER-AHD	GORDON RD
	0020/0016	(FRST)
000181 FT	000181 FT	0 0 00000 0 00 0000+00
		STONE RUN
		STRUCTURE LENGTH 16 FT
		BMS ID 17/4027/0020/0000
	INTER-BK	GORDON RD
		(FRST)
000181 FT	000181 FT	LTH AH 000016 BK 000100
	000181 FT	
	7014/0000	LTH AH 000100 BK 000181
	INTER-AHD	BMS EN 17/4027/0010/0000
	0010/0181	GORDON RD
	000000 FT	(FRST)
000000 FT	000000 FT	1 0 01009 0 00 0655+05
	NC GO	GORDON RD
	INTER-BK	GORDON RD
		(FRST)
		LR 1009 EB
		BMS BG 17/4027/0010/0000
		MFC BEGIN = E
	0010/0000	LENGTH (AH 0181 BK 0000)



EXTRACT DATE: 12/18/2023 ROADWAY MANAGEMENT SYSTEM PAGE NUMBER: 494
 PRINT DATE: 12/19/2023 SLD COUNTY/SR - ANNUAL PRINT COUNTY: CLEARFIELD
 DIR: B TOTAL LEN: .063 MI. DIST: 02-2 SR: 4025
 LEFT MUN: UNION T RIGHT MUN: UNION T

000335 FT
 000000 FT



000335 FT BMS EN 17/4025/0010/0000
 INTER-AHD CONTINENTAL DR
 0010/0335 (T361)
 000000 FT 1 0 01009 0 00 0410+89
 NC CO
 INTER-BK CONTINENTAL DR
 (T361)
 LR 1009
 BMSBG 17/4025/0010/0000
 MFC BEGIN = E
 0010/0000 LENGTH(AH 0335 BK 0000)

EXTRACT DATE: 12/18/2023 ROADWAY MANAGEMENT SYSTEM PAGE NUMBER: 493
PRINT DATE: 12/19/2023 SLD COUNTY/SR - ANNUAL PRINT COUNTY: CLEARFIELD
DIR: B TOTAL LEN: .004 MI. DIST: 02-2 SR: 4021
LEFT MUN: SANDY T RIGHT MUN: SANDY T

000022 FT

000022 FT

EXTRACT DATE: 12/18/2023
PRINT DATE: 12/19/2023

ROADWAY MANAGEMENT SYSTEM
SLD COUNTY/SR - ANNUAL PRINT

PAGE NUMBER: 492
COUNTY: CLEARFIELD

DIR: B TOTAL LEN: .004 MI.
LEFT MUN: SANDY T

DIST: 02-2 SR: 4021
RIGHT MUN: SANDY T

000022	FT		7104/0000	LENGTH(AH 0100 BK 0017)
000022	FT		000022 FT	
000022	FT		7100/0000	LENGTH(AH 0017 BK 0100)
000022	FT		000022 FT	
000022	FT		7094/0000	LENGTH(AH 0100 BK 0017)
000022	FT		000022 FT	
000022	FT		7090/0000	LENGTH(AH 0017 BK 0100)
000022	FT		000022 FT	
000022	FT		7086/0000	LENGTH(AH 0100 BK 0181)
000022	FT		000022 FT	
000022	FT		7084/0000	LENGTH(AH 0181 BK 0015)
000022	FT		000022 FT	
000022	FT		7082/0000	LENGTH(AH 0015 BK 2347)
000022	FT		000022 FT	
000022	FT		7080/0000	LENGTH(AH 2347 BK 2236)
000022	FT		000022 FT	
000022	FT		7070/0000	LENGTH(AH 2236 BK 1734)
000022	FT		000022 FT	
			7066/0000	LENGTH(AH 1734 BK 0008)
				BMSBN 17/4021/0064/0000
000014	FT		INTER-AHD	MOUNTAIN RUN RD
			0064/0008	(T438)
			000014 FT	0 0 00000 0 00 0000+00
			INTER-BK	MOUNTAIN RUN RD
				(T438)
				FINLEY HOLLOW
				BMSBG 17/4021/0064/0000
000014	FT		0064/0000	LENGTH(AH 0008 BK 1354)
			000014 FT	
			7062/0000	LENGTH(AH 1354 BK 0014)
				BMSBN 17/4021/0060/0000
			INTER-AHD	MOUNTAIN RUN RD
			0060/0014	(T438)
000000	FT		000000 FT	2 0 17031 0 00 0142+40
			INTER-BK	MOUNTAIN RUN RD
				(T438)
				MOUNTAIN RUN
				BMSBG 17/4021/0060/0000
000000	FT		0060/0000	LENGTH(AH 0014 BK 3242)
			000000 FT	
			7050/0000	LENGTH(AH 3242 BK 2868)
000000	FT		000000 FT	
			7040/0000	LENGTH(AH 2868 BK 2972)
000000	FT		000000 FT	
			7030/0000	LENGTH(AH 2972 BK 2702)
000000	FT		000000 FT	
			7020/0000	LENGTH(AH 2702 BK 2435)
000000	FT		000000 FT	
			7010/0000	LENGTH(AH 2435 BK 0000)

EXTRACT DATE: 12/18/2023 ROADWAY MANAGEMENT SYSTEM PAGE NUMBER: 491
 PRINT DATE: 12/19/2023 SLD COUNTY/SR - ANNUAL PRINT COUNTY: CLEARFIELD
 DIR: B TOTAL LEN: .032 MI. DIST: 02-2 SR: 4019
 LEFT MUN: DUBOIS CITY C RIGHT MUN: DUBOIS CITY C

000168 FT



000164 FT

000168 FT
 7054/0000 LENGTH(AH 1450 BK 0004)
 INTER-AHD FIRST ST
 0052/0004 (CITY)
 000164 FT 2 0 17013 0 00 0013+63

EXTRACT DATE: 12/18/2023
PRINT DATE: 12/19/2023

ROADWAY MANAGEMENT SYSTEM
SLD COUNTY/SR - ANNUAL PRINT

PAGE NUMBER: 490
COUNTY: CLEARFIELD

DIR: B TOTAL LEN: .032 MI.
LEFT MUN: DUBOIS CITY C

DIST: 02-2 SR: 4019
RIGHT MUN: DUBOIS CITY C

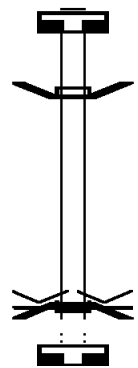
		NC	F	INTER-BK	FIRST ST	FIRST ST
					(CITY)	(CITY)
000164	FT			0052/0000	MFC BEGIN = E	
				000164	LENGTH(AH 0004 BK 1369)	
000164	FT			7050/0000	LENGTH(AH 1369 BK 0287)	
				000164	LENGTH(AH 0287 BK 0033)	
				7048/0000	LENGTH(AH 0287 BK 0033)	
				INTER-AHD	DUBOIS ST	
				0046/0033	(CITY)	
000131	FT			0046/0015	(AAR 528218G)#TRKS 01	
				000131	0 0 00000 0 00 0000+00	
				INTER-BK	DUBOIS ST	
					(CITY)	
000131	FT			0046/0000	LENGTH(AH 0033 BK 0883)	
				000131	LENGTH(AH 0883 BK 0098)	
				7044/0000	BMSSEN 17/4019/0042/0000	
				INTER-AHD	DUBOIS ST	
				0042/0098	(CITY)	
000033	FT			000033	0 00000 0 0 0000+00	
				INTER-BK	DUBOIS ST	
					(CITY)	
					SANDY LICK CREEK	
					BMSBG 17/4019/0042/0000	
000033	FT			0042/0000	LENGTH(AH 0098 BK 0748)	
				000033	LENGTH(AH 0748 BK 0033)	
				7040/0000	LENGTH(AH 0748 BK 0033)	
				INTER-AHD	DUBOIS ST	
				0038/0033	(CITY)	
				0038/0015	(AAR 148661F)#TRKS 02	
000000	FT			000000	0 0 00000 0 00 0000+00	
				INTER-BK	DUBOIS ST	
					(CITY)	
					MFC BEGIN = C	
000000	FT			0038/0000	LENGTH(AH 0033 BK 0478)	
				000000	LENGTH(AH 0478 BK 3174)	
000000	FT			7036/0000	LENGTH(AH 0478 BK 3174)	
				000000	LENGTH(AH 3174 BK 0871)	
000000	FT			7030/0000	LENGTH(AH 3174 BK 0871)	
				000000	LENGTH(AH 0871 BK 0660)	
000000	FT			7024/0000	LENGTH(AH 0871 BK 0660)	
				000000	LENGTH(AH 0660 BK 1085)	
000000	FT			7022/0000	LENGTH(AH 0660 BK 1085)	
				000000	LENGTH(AH 1085 BK 0441)	
000000	FT			7012/0000	LENGTH(AH 1085 BK 0441)	
				000000	LENGTH(AH 0441 BK 0000)	
000000	FT			7010/0000	LENGTH(AH 0441 BK 0000)	

EXTRACT DATE: 12/18/2023 ROADWAY MANAGEMENT SYSTEM PAGE NUMBER: 489
 PRINT DATE: 12/19/2023 SLD COUNTY/SR - ANNUAL PRINT COUNTY: CLEARFIELD
 DIR: B TOTAL LEN: .013 MI. DIST: 02-2 SR: 4018
 LEFT MUN: HUSTON T RIGHT MUN: HUSTON T

000071 FT

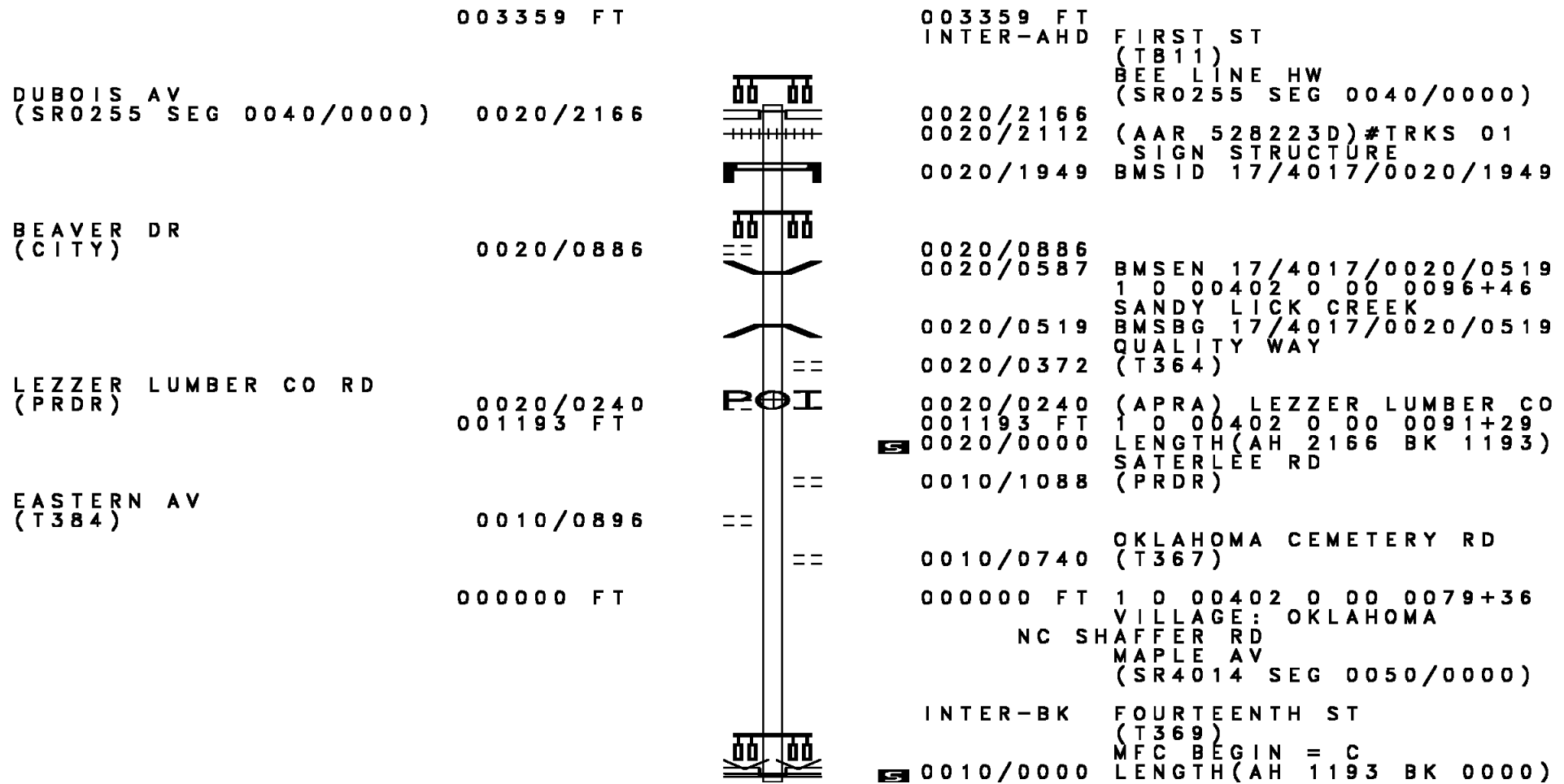
000000 FT

000000 FT



000071 FT
 7014/0000 LENGTH(AH 0100 BK 0071)
 INTER-AHD TYLER RD BMSBN 17/4018/0010/0000
 0010/0071 (T337)
 000000 FT 2 0 17 142 0 00 0012+14
 VILLAGE: TYLER
 NC TYLER RD
 INTER-BK TYLER RD
 (T337)
 BENNETT BRANCH
 BMSBG 17/4018/0010/0000
 MFC BEGIN = E
 0010/0000 LENGTH(AH 0071 BK 0100)
 000000 FT
 7008/0000 LENGTH(AH 0100 BK 0000)

DIR: B TOTAL LEN: .636 MI. DIST: 02-2 SR: 4017
LEFT MUN: SANDY T RIGHT MUN: SANDY T



EXTRACT DATE: 12/18/2023 ROADWAY MANAGEMENT SYSTEM PAGE NUMBER: 487
PRINT DATE: 12/19/2023 SLD COUNTY/SR - ANNUAL PRINT COUNTY: CLEARFIELD
DIR: B TOTAL LEN: 1.900 MI. DIST: 02-2 SR: 4016
LEFT MUN: SANDY T RIGHT MUN: SANDY T

010032 FT



010032 FT
7044/0000 LENGTH(AH 0100 BK 2222)

DIR: B TOTAL LEN: 1.900 MI. DIST: 02-2 SR: 4016
 LEFT MUN: SANDY T RIGHT MUN: SANDY T

INTER-AHD HOME CAMP RD
 0040/2222 (T340)

007810 FT

007810 FT 2 0 17030 0 00 0292+56
 0040/0000 LENGTH(AH 2222 BK 2806)

SHER-DE-LIN RD
 (SR4015 SEG 0010/0000)
 PLATT RD
 (T372)

0030/0542

0030/0542 MFC BEGIN = E

0030/0355
 005004 FT

005004 FT 2 0 17030 0 00 0319+75
 0030/0000 LENGTH(AH 2806 BK 2573)

KEEN COURT DR
 (PRDR)
 THOMAS DR
 (PRDR)

0020/1881

==

0020/1661

==

002431 FT

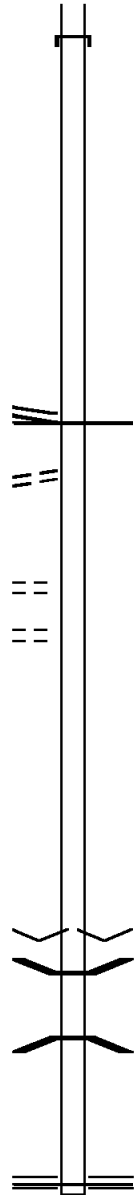
002431 FT 2 0 17030 0 00 0343+54
 0020/0000 LENGTH(AH 2573 BK 1748)

000683 FT

000683 FT 2 0 17030 0 00 0362+86
 VILLAGE: GELNETT
 0014/0000 LENGTH(AH 1748 BK 0683)
 0012/0121 BMSSEN 17/4016/0012/0067
 0 0 00000 0 00 0000+00

000000 FT

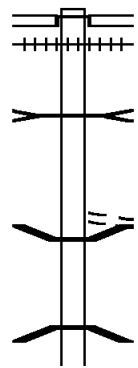
0012/0067 BMSBG 17/4016/0012/0067
 000000 FT 0 0 00000 0 00 0000+00
 NC HOME CAMP RD
 SHAFER RD
 (SR4014 SEG 0070/0000)
 MFC BEGIN = D
 0012/0000 LENGTH(AH 0683 BK 0000)



EXTRACT DATE: 12/18/2023 ROADWAY MANAGEMENT SYSTEM PAGE NUMBER: 485
 PRINT DATE: 12/19/2023 SLD COUNTY/SR - ANNUAL PRINT COUNTY: CLEARFIELD
 DIR: B TOTAL LEN: 2.612 MI. DIST: 02-2 SR: 4015
 LEFT MUN: SANDY T RIGHT MUN: SANDY T

013793 FT

013793 FT
 INTER-AHD OLD RT 255 RD
 (T854)
 DUBOIS TO SABULA RD
 (SR0255 SEG 0090/1312)
 (AAR 528227F)#TRKS 01
 SANDY LICK CREEK
 STRUCTURE LENGTH 27 FT
 BMSID 17/4015/0060/1483



011974 FT

0060/0293 FLOWING WELL RD
 (T360)
 BMSID 17/4015/0060/0000
 0060/0022 2 0 17091 0 00 0119+62
 011974 FT COAL RUN
 BMSBG 17/4015/0060/0000
 LENGTH(AH 1819 BK 2602)

ATHENA DR

DIR: B TOTAL LEN: 2.612 MI. DIST: 02-2 SR: 4015
 LEFT MUN: SANDY T RIGHT MUN: SANDY T

(TWP)

0050/2153 ==

009372 FT

009372 FT 2 0 17091 0 00 0090+01
 0050/0000 LENGTH(AH 2602 BK 3085)

006287 FT

006287 FT 2 0 17091 0 00 0062+78
 0040/0000 LENGTH(AH 3085 BK 0410)
 0030/0341 BMS EN 17/4015/0030/0000
 005877 FT 2 0 17091 0 00 0058+70

005877 FT

LR 1009
 BMSBG 17/4015/0030/0000
 0030/0000 LENGTH(AH 0410 BK 2877)

003000 FT

003000 FT 2 0 17091 0 00 0030+11
 0020/0000 LENGTH(AH 2877 BK 3000)

== 0010/2285 PETROSKY RD
 (TWP)

000000 FT

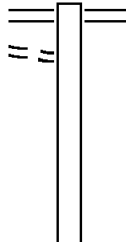
000000 FT 2 0 17091 0 00 0000+00
 HOME CAMP RD
 (SR4016 SEG 0030/0542)
 NC SHER-DE-LIN RD
 MFC BEGIN = D
 0010/0000 LENGTH(AH 3000 BK 0000)

HOME CAMP RD
 (SR4016 SEG 0030/0542) 0010/0000

EXTRACT DATE: 12/18/2023 ROADWAY MANAGEMENT SYSTEM PAGE NUMBER: 483
PRINT DATE: 12/19/2023 SLD COUNTY/SR - ANNUAL PRINT COUNTY: CLEARFIELD
DIR: B TOTAL LEN: 5.468 MI. DIST: 02-2 SR: 4014
LEFT MUN: UNION T RIGHT MUN: UNION T

FROM 0322/0140 SH
(CONN)

028873 FT
0130/3213



028873 FT TWENTY EIGHTH DIVISION
0130/3344 (SR0322 SEG 0140/1911)

DIR: B TOTAL LEN: 5.468 MI. DIST: 02-2 SR: 4014
 LEFT MUN: UNION T RIGHT MUN: UNION T

OLD DUBOIS RD
 (T915)

LEE RD
 (TWP)

025529 FT

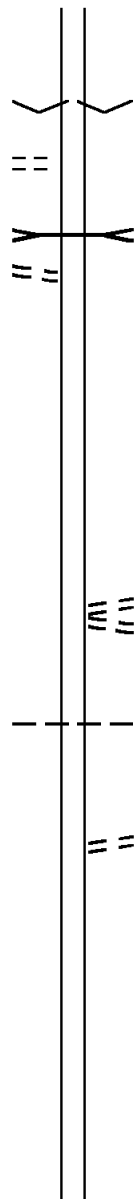
0120/3098

0120/2490

022219 FT

019369 FT

016048 FT



025529 FT 2 0 17096 0 00 0035+59
 VILLAGE: ROCKTON
 0130/0000 LENGTH(AH 3344 BK 3310)

LABORDE BRANCH SANDY CR
 STRUCTURE LENGTH 23 FT
 0120/2843 BMSID 17/4014/0120/2843

022219 FT 2 0 17096 0 00 0068+68
 0120/0000 LENGTH(AH 3310 BK 2850)

SHORTCUT RD
 (T372)
 BLUE JAY RD
 (T914)
 0110/2053

UNION
 BRADY T
 0110/0698
 019369 FT 2 0 17096 0 00 0096+90
 BLUE JAY RD

(T382)
 0110/0000 LENGTH(AH 2850 BK 3321)

016048 FT 2 0 17096 0 00 0129+79
 0100/0000 LENGTH(AH 3321 BK 3288)

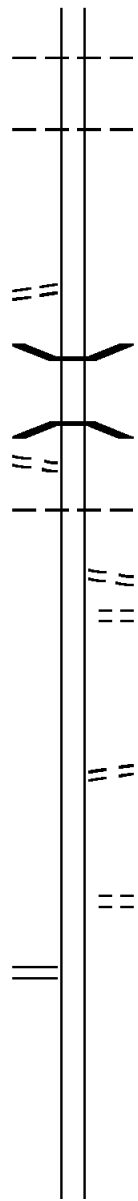
DIR: B TOTAL LEN: 5.468 MI. DIST: 02-2 SR: 4014
LEFT MUN: BRADY T RIGHT MUN: BRADY T

2 0 17096 0 00 0163+04 012760 FT
MURRAY RD
(T915) 0090/0000

MURRAY RD
(T915) 0080/1757

2 0 17096 0 00 0220+60 007051 FT
HOME CAMP RD
(SR4016 SEG 0012/0000) 0070/0000

004238 FT



0090/1840 BRADY SANDY T

0090/1220 SANDY BRADY T

012760 FT

5 0090/0000 LENGTH(AH 3288 BK 3255)

0080/2231 BMSBN 17/4014/0080/2183
2 0 17096 0 00 0173+52

0080/2183 SANDY CREEK
BMSBG 17/4014/0080/2183

0080/1750 BRADY SANDY T

0080/1244 COOK RD
(T914)

0080/1102 LC FOR COOK RD
(CONN)

009505 FT

5 0080/0000 009505 FT 2 0 17096 0 00 0195+20
LENGTH(AH 3255 BK 2454)

0070/1703 COOK RD
(T914)

0070/0229 FORSYTH RD
(T370)

007051 FT

5 0070/0000 LENGTH(AH 2454 BK 2813)

004238 FT 2 0 17030 0 00 0395+25

DIR: B TOTAL LEN: 5.468 MI. DIST: 02-2 SR: 4014
 LEFT MUN: SANDY T RIGHT MUN: SANDY T

OKLAHOMA CEMETERY RD
 (T367)

0050/0499
 000609 FT

SHAFFER RD
 (SR4017 SEG 0010/0000)

0050/0000
 000409 FT

000015 FT

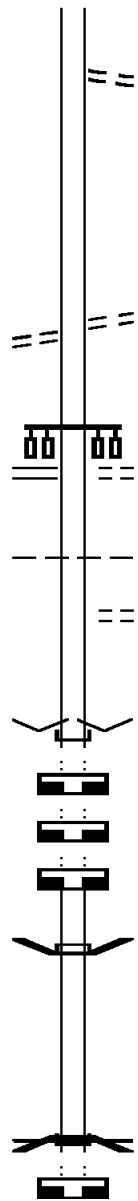
000015 FT

000015 FT

000015 FT

000000 FT

000000 FT



DAVID REED RD
 (T227)
 0060/0000 LENGTH(AH 2813 BK 3629)

0050/0499 OKLAHOMA CEMETERY RD
 000609 FT (T367)
 2 0 17 030 0 01 0436+98
 NC SHAFFER RD
 FOURTEENTH ST
 (T369)

0050/0000 LENGTH(AH 3629 BK 0200)
 000409 FT 1 0 00402 0 00 0077+51

0040/0000 DUBOIS CITY C
 LENGTH(AH 0200 BK 0394)
 UNKNOWN RD

0032/0286 (TWP)
 000015 FT 0 0 00000 0 00 0000+00
 INTER-BK VILLAGE: OKLAHOMA
 MAPLE AV

0032/0000 LENGTH(AH 0394 BK 1413)
 000015 FT

7030/0000 LENGTH(AH 1413 BK 2834)
 000015 FT

7020/0000 LENGTH(AH 2834 BK 0846)
 000015 FT

7014/0000 LENGTH(AH 0846 BK 0015)
 BMSBN 17/4014/0012/0000

INTER-AHD MAPLE AV
 0012/0015 (TWP)
 000000 FT 2 0 17 030 0 00 0129+24
 NC MA PLE AV

INTER-BK MAPLE AV
 (TWP)
 REISINGER RUN

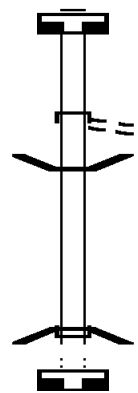
BMSBG 17/4014/0012/0000
 MFC BEGIN = C

0012/0000 LENGTH(AH 0015 BK 2244)
 000000 FT

7010/0000 LENGTH(AH 2244 BK 0000)

EXTRACT DATE: 12/18/2023 ROADWAY MANAGEMENT SYSTEM PAGE NUMBER: 479
 PRINT DATE: 12/19/2023 SLD COUNTY/SR - ANNUAL PRINT COUNTY: CLEARFIELD
 DIR: B TOTAL LEN: .126 MI. DIST: 02-2 SR: 4013
 LEFT MUN: UNION T RIGHT MUN: UNION T

000663 FT



000000 FT

000000 FT

000663 FT
 7054/0000 LENGTH(AH 0100 BK 0663)
 INTER-AHD HOME CAMP RD
 (T340)
 0050/0663 ANDERSON CREEK RD
 (T339)
 0050/0016 BMS EN 17/4013/0050/0000
 000000 FT 2 0 17030 0 00 0129+24
 NC SR 4013 SH
 INTER-BK HOME CAMP RD
 (T340)
 DRESSLER RUN
 BMSBG 17/4013/0050/0000
 0050/0000 LENGTH(AH 0663 BK 0100)
 000000 FT
 7048/0000 LENGTH(AH 0100 BK 0000)

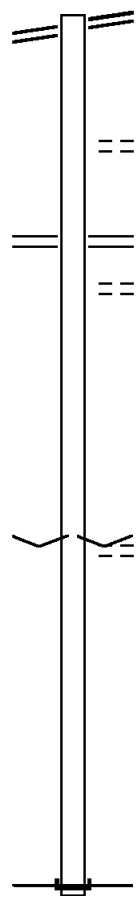
DIR: B TOTAL LEN: 1.340 MI. DIST: 02-2 SR: 4012
 LEFT MUN: SANDY T RIGHT MUN: SANDY T

TWENTY EIGHTH DIVISION 007073 FT
 (SR0322 SEG 0040/0000) 0030/1825

005248 FT

002675 FT

000000 FT



007073 FT TWENTY EIGHTH DIVISION
 0030/1825 (SR0322 SEG 0040/0000)

0030/0421 ROKOSKY RD
 005248 FT (T945)
 1 0 00861 0 01 0052+71
 BUFFALO PITTSBURGH HW
 (SR0119 SEG 0040/0000)
 S 0030/0000 LENGTH(AH 1825 BK 2573)
 0020/2294 WEST LIBERTY CHURCH RD
 (T366)

002675 FT 1 0 00861 0 00 0026+80
 VILLAGE: WEST LIBERTY
 MAPLEDALE RD
 (T363)
 S 0020/0000 LENGTH(AH 2573 BK 2675)

000000 FT 1 0 00861 0 00 0000+00
 NC LIBERTY RD
 INTER-BK SR 2016 SH
 (SR2016 SEG 0060/3717)
 MFC BEGIN = E
 BK-JEFFERSON (33)
 S 0010/0000 LENGTH(AH 2675 BK 0000)

DIR: B TOTAL LEN: 3.269 MI. DIST: 02-2 SR: 4011
 LEFT MUN: SANDY T RIGHT MUN: SANDY T

	017262 FT	==	017262 FT	MAPLE AV
		==	0072/2891	(TBC)
		==	0072/2524	CHESTNUT AV
WALNUT AV		==		(T397)
(T384)	0072/2199	==		
		==	0072/1871	OLLIE RD
		==		(T943)
		==	0072/1495	HANES DR
SYLVAN HEIGHTS DR		==		(T433)
(TWP)	0072/1355	==		
		==	0072/1308	SPIDER LAKE RD
		==		(TWP)
WILLIAM PENN AV		==		
(TWP)	0072/0539	==	014371 FT	0 0 00000 0 00 0000+00
	014371 FT	==	5 0072/0000	LENGTH(AH 2891 BK 2900)
		==		(APRA) DANONE
		==	0062/1891	DANONE
SUNSET DR		==		(PRDR)
(TWP)	0062/1423	==		
		==	0062/1349	PINEY LN
		==		(TWP)
		==	011471 FT	
0 0 00000 0 00 0000+00	011471 FT	==	5 0062/0000	LENGTH(AH 2900 BK 2995)
SOUTH 8TH RD		==		BOGLE RD
(T385)	0062/0000	==	0052/2719	(T381)
		==		
SPAFFORD RD		==		
(T338)	0052/2370	==		

POE

DIR: B TOTAL LEN: 3.269 MI. DIST: 02-2 SR: 4011
 LEFT MUN: SANDY T RIGHT MUN: SANDY T

008476 FT

008476 FT 0 0 00000 0 00 0000+00

NC EIGHTH ST
 SANDY
 BRADY T

5 0052/0000 LENGTH(AH 2995 BK 0932)

007544 FT

007544 FT 2 0 17016 0 01 0076+44

5 0040/0000 LENGTH(AH 0932 BK 2554)

BARR RD
 (T377)

==

0030/2215

004990 FT

004990 FT 2 0 17016 0 00 0049+90

5 0030/0000 LENGTH(AH 2554 BK 2203)

002787 FT

002787 FT 2 0 17016 0 00 0028+20

SMITH RD
 (T381)

5 0020/0000 LENGTH(AH 2203 BK 2787)

==

BAKER RD
 (T951)

0010/0569
 000000 FT

==

000000 FT 2 0 17016 0 00 0000+00

VILLAGE: SALEM
 NC OK LAHOMA TO SALEM RD
 TWENTY EIGHTH DIVISION
 (SR0219 SEG 0780/0000)
 MFC BEGIN = D

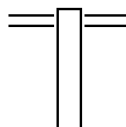
5 0010/0000 LENGTH(AH 2787 BK 0000)

==

EXTRACT DATE: 12/18/2023 ROADWAY MANAGEMENT SYSTEM PAGE NUMBER: 475
PRINT DATE: 12/19/2023 SLD COUNTY/SR - ANNUAL PRINT COUNTY: CLEARFIELD

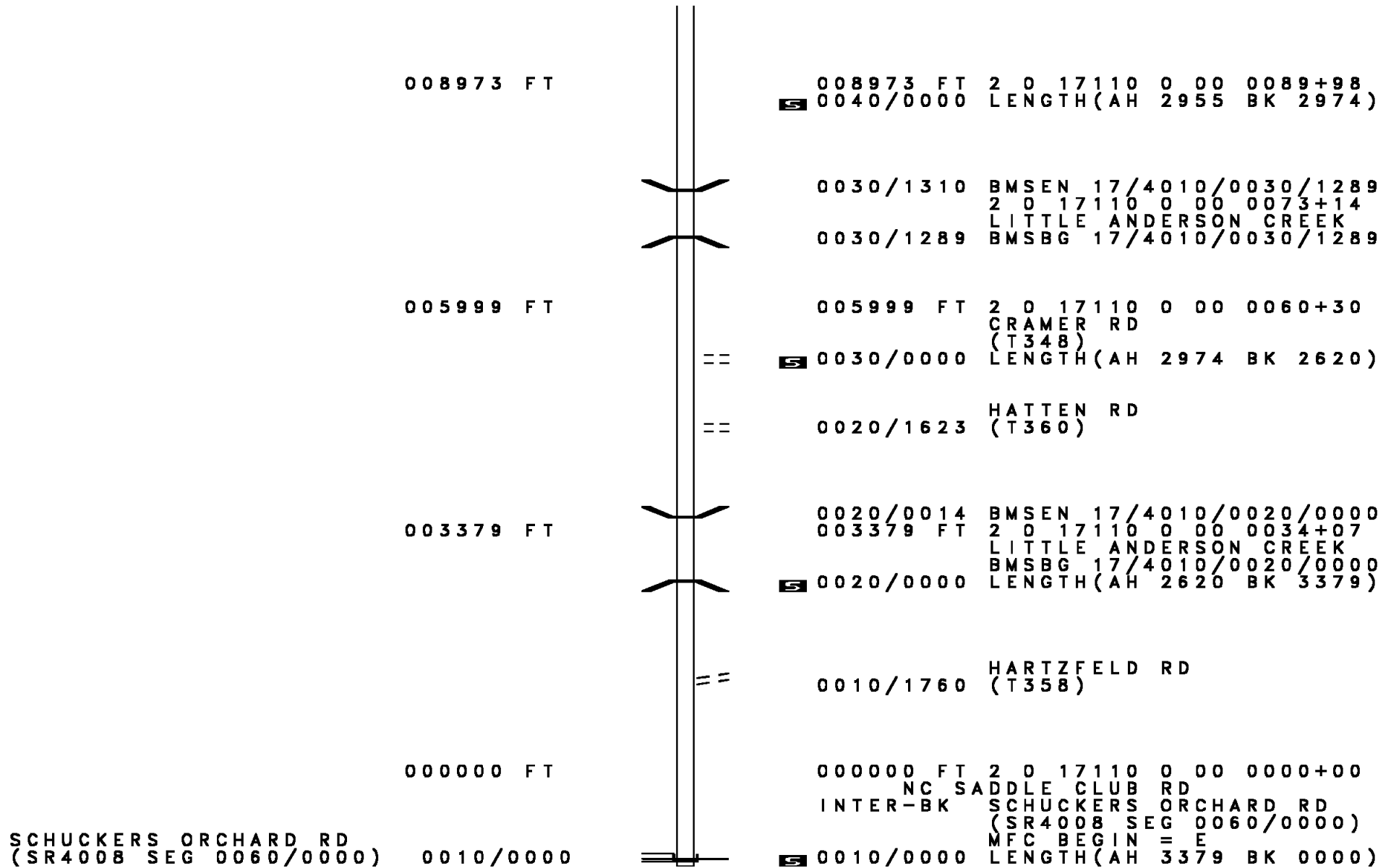
DIR: B TOTAL LEN: 2.259 MI. DIST: 02-2 SR: 4010
LEFT MUN: BRADY T RIGHT MUN: BRADY T

011928 FT



011928 FT COAL HILL RD
0040/2955 (SR0219 SEG 0690/0000)

DIR: B TOTAL LEN: 2.259 MI. DIST: 02-2 SR: 4010
 LEFT MUN: BRADY T RIGHT MUN: BRADY T



008973 FT

008973 FT 2 0 17110 0 00 0089+98
 S 0040/0000 LENGTH(AH 2955 BK 2974)

0030/1310 BMSBG 17/4010/0030/1289
 2 0 17110 0 00 0073+14
 LITTLE ANDERSON CREEK
 0030/1289 BMSBG 17/4010/0030/1289

005999 FT

005999 FT 2 0 17110 0 00 0060+30
 CRAMER RD
 (T348)
 S 0030/0000 LENGTH(AH 2974 BK 2620)

0020/1623 HATTEN RD
 (T360)

003379 FT

0020/0014 BMSBG 17/4010/0020/0000
 003379 FT 2 0 17110 0 00 0034+07
 LITTLE ANDERSON CREEK
 BMSBG 17/4010/0020/0000
 S 0020/0000 LENGTH(AH 2620 BK 3379)

0010/1760 HARTZFELD RD
 (T358)

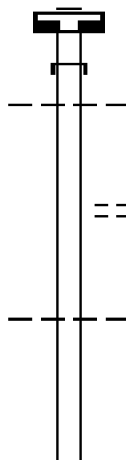
000000 FT

000000 FT 2 0 17110 0 00 0000+00
 INTER-BK SADDLE CLUB RD
 SCHUCKERS ORCHARD RD
 (SR4008 SEG 0060/0000)
 MFC BEGIN = E
 S 0010/0000 LENGTH(AH 3379 BK 0000)

SCHUCKERS ORCHARD RD
 (SR4008 SEG 0060/0000) 0010/0000

EXTRACT DATE: 12/18/2023 ROADWAY MANAGEMENT SYSTEM PAGE NUMBER: 473
 PRINT DATE: 12/19/2023 SLD COUNTY/SR - ANNUAL PRINT COUNTY: CLEARFIELD
 DIR: B TOTAL LEN: 4.913 MI. DIST: 02-2 SR: 4009
 LEFT MUN: SANDY T RIGHT MUN: SANDY T

025941 FT



025941 FT
 7120/0000 LENGTH(AH 2275 BK 3003)
 INTER-AHD TOZIER AV
 0110/3003 (TWP)
 SANDY
 0110/2846 DUBOIS CITY C

0110/1751 CUMMINGS RD
 (T899)

022938 FT

0110/0350 DUBOIS CITY
 SANDY T
 022938 FT 2 0 17072 0 00 0116+27
 0110/0000 LENGTH(AH 3003 BK 3619)

DIR: B TOTAL LEN: 4.913 MI. DIST: 02-2 SR: 4009
 LEFT MUN: SANDY T RIGHT MUN: SANDY T

BRECK RD
(T382)

0100/1664

019319 FT

019319 FT 2 0 17072 0 00 0080+17
 0100/0000 LENGTH(AH 3619 BK 2586)

0090/1752 CAIN RD
(T380)

2 0 17072 0 00 0054+65
 NO 2 SHAFT RD
(T375)

016733 FT

016733 FT SANDY
 BRADY T
 0090/0000 LENGTH(AH 2586 BK 2017)

0090/0000

014716 FT

014716 FT 2 0 17072 0 00 0034+17
 0080/0000 LENGTH(AH 2017 BK 1919)

012797 FT

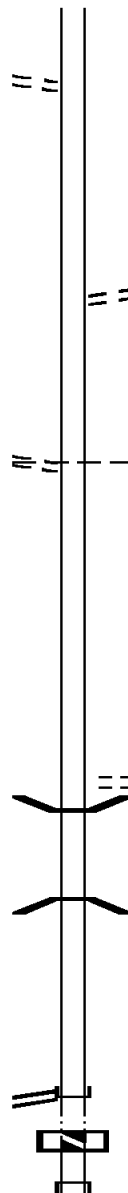
0070/0154 TOWER LN
 (TWP)
 0070/0132 BMSBN 17/4009/0070/0000
 012797 FT 2 0 17072 0 00 0014+98
 BUFFALO & PITTSBURGH RR
 BMSBG 17/4009/0070/0000
 0070/0000 LENGTH(AH 1919 BK 1495)

011302 FT

CARSON HILL RD
(SR0219 SEG 0790/0409)

0060/0000
 011302 FT

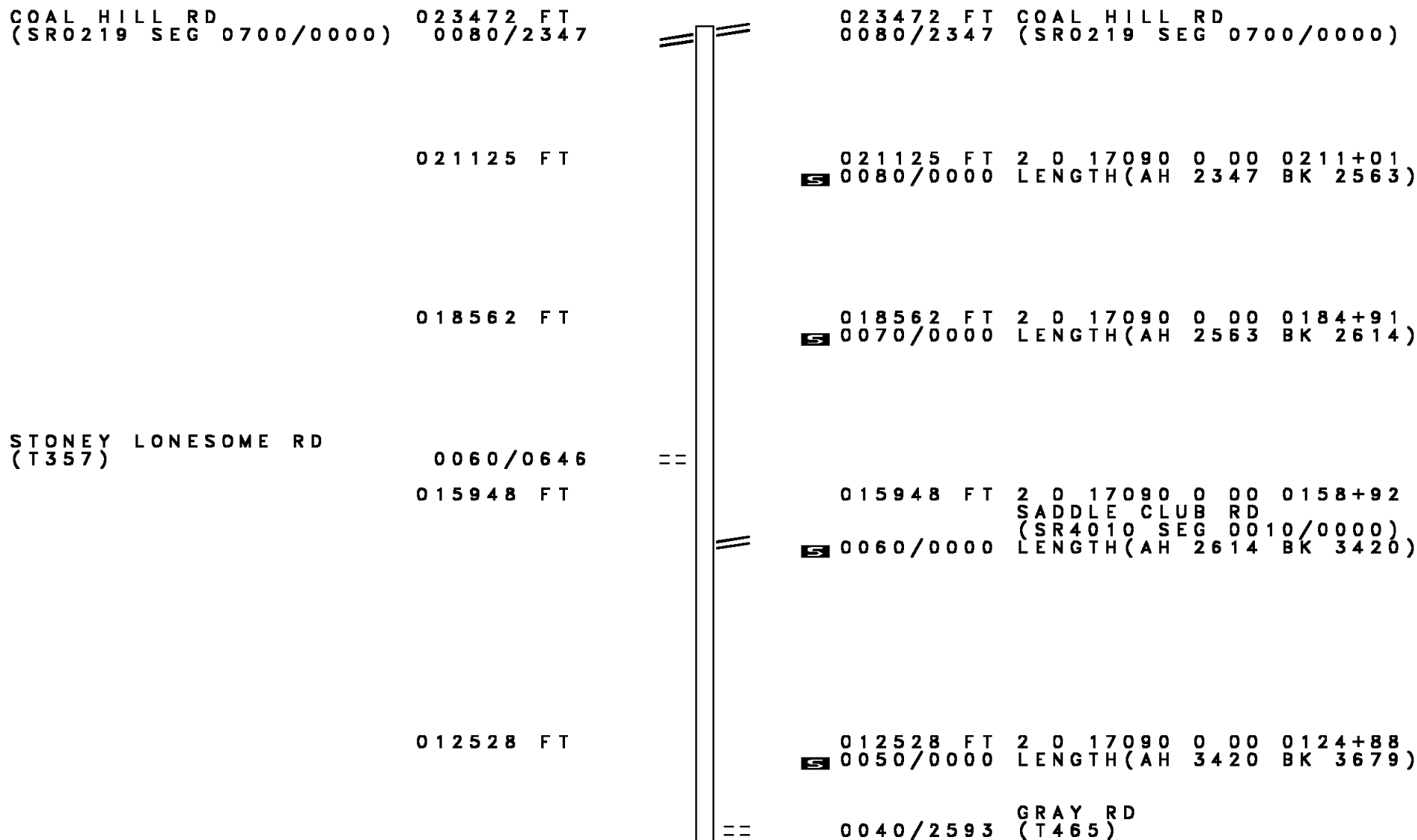
011302 FT 2 0 17072 0 00 0000+00
 NC HIGHLAND STREET
 INTER-BK CARSON HILL RD
 (SR0219 SEG 0790/0409)
 0060/0000 LTH AH 001495 BK 000409
 011302 FT
 7054/0000 LTH AH 000409 BK 002313
 INTER-AHD CARSON HILL RD
 (SR0219 SEG 0790/0000)



DIR: B TOTAL LEN: 4.913 MI. DIST: 02-2 SR: 4009
 LEFT MUN: BRADY T RIGHT MUN: BRADY T

Stationing	Segment	Length	Notes
0050+23.13	CARSON HILL RD (SR0219 SEG 0790/0000)		
008989 FT	0050/0000	008989 FT	2 0 17082 0 01 0090+30 LENGTH(AH 2313 BK 2867)
0040+09.39	ACE VALLEY RD (T375)		
006122 FT	0040/0000	006122 FT	2 0 17082 0 01 0061+64 LENGTH(AH 2867 BK 2850)
0033+17	DUTCH RD (T374)		
003272 FT	0030/0000	003272 FT	2 0 17082 0 01 0033+17 LENGTH(AH 2850 BK 1701)
	LIMESTONE RUN STRUCTURE LENGTH 12 FT		
	BMSID 17/4009/0020/0981		
001571 FT	0020/0000	001571 FT	2 0 17082 0 00 0015+95 LENGTH(AH 1701 BK 1571)
000000 FT	000000 FT	000000 FT	2 0 17082 0 00 0000+00
	NC SA LEM RD HELVETIA RD (SR4004 SEG 0030/0000) MFC BEGIN = E		
	0010/0000		LENGTH(AH 1571 BK 0000)

DIR: B TOTAL LEN: 4.445 MI. DIST: 02-2 SR: 4008
LEFT MUN: BRADY T RIGHT MUN: BRADY T



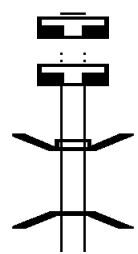
DIR: B TOTAL LEN: 4.445 MI. DIST: 02-2 SR: 4008
 LEFT MUN: BRADY T RIGHT MUN: BRADY T

MIKNIS RD
(T354)

008849 FT	==	008849 FT 2 0 17090 0 00 0088+53 0040/0000 LENGTH(AH 3679 BK 2980)
	==	0030/1982 SWOPE HILL RD (T339)
005869 FT	==	005869 FT 2 0 17090 0 00 0058+75 NC SCHUCKERS ORCHARD RD 0030/0000 LENGTH(AH 2980 BK 2854)
	==	0020/1162 RIMER RD (T337)
003015 FT		003015 FT 2 0 17090 0 00 0030+08 0020/0000 LENGTH(AH 2854 BK 3015)
000000 FT	<==	0010/0195 BIG RUN STRUCTURE LENGTH 13 FT BMSID 17/4008/0010/0195 000000 FT 2 0 17090 0 00 0000+00 NC GO LDEN YOKE RD DONAHUE RD (SR4006 SEG 0040/0000) INTER-BK GOLDEN YOKE RD (SR4006 SEG 0040/0000) MFC BEGIN = E 0010/0000 LENGTH(AH 3015 BK 0000)

EXTRACT DATE: 12/18/2023 ROADWAY MANAGEMENT SYSTEM PAGE NUMBER: 468
 PRINT DATE: 12/19/2023 SLD COUNTY/SR - ANNUAL PRINT COUNTY: CLEARFIELD
 DIR: B TOTAL LEN: 2.276 MI. DIST: 02-2 SR: 4007
 LEFT MUN: BLOOM T RIGHT MUN: BLOOM T

012015 FT
 012015 FT



012015 FT
 7084/0000 LENGTH(AH 0100 BK 0100)
 012015 FT
 7064/0000 LENGTH(AH 0100 BK 2084)
 INTER-AHD BMSBN 17/4007/0060/2028
 0060/2084 SUNSET LAKE RD
 (T341)
 0 0 00000 0 00 0000+00
 LITTLE ANDERSON CREEK
 0060/2028 BMSBG 17/4007/0060/2028

DIR: B TOTAL LEN: 2.276 MI. DIST: 02-2 SR: 4007
 LEFT MUN: BLOOM T RIGHT MUN: BLOOM T

009931 FT

009931 FT 0 0 00000 0 00 0000+00
 0060/0000 LENGTH(AH 2084 BK 2489)

007442 FT

007442 FT 2 0 17029 0 00 0075+28
 0050/0000 LENGTH(AH 2489 BK 2500)

004942 FT

004942 FT 2 0 17029 0 00 0050+28
 0040/0000 LENGTH(AH 2500 BK 2637)

PADOT STOCKPILE #23 RD
 (GOVT) 0030/2300
 PADOT STOCKPILE #23 RD
 (GOVT) 0030/2085

POI
 ==

0030/1062 FRANKE RD
 (T479)

002305 FT

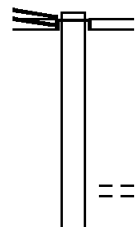
002305 FT 2 0 17029 0 00 0024+27
 LUCE RD
 (T486)
 0030/0000 LENGTH(AH 2637 BK 2305)

000000 FT

000000 FT 2 0 17029 0 00 0002+57
 NC VIADUCT RD
 CHESTNUT GROVE LUTHERS
 (SRO219 SEG 0650/0000)
 MFC BEGIN = E
 0020/0000 LENGTH(AH 2305 BK 0000)

EXTRACT DATE: 12/18/2023 ROADWAY MANAGEMENT SYSTEM PAGE NUMBER: 466
 PRINT DATE: 12/19/2023 SLD COUNTY/SR - ANNUAL PRINT COUNTY: CLEARFIELD
 DIR: B TOTAL LEN: 4.439 MI. DIST: 02-2 SR: 4006
 LEFT MUN: BRADY T RIGHT MUN: BRADY T

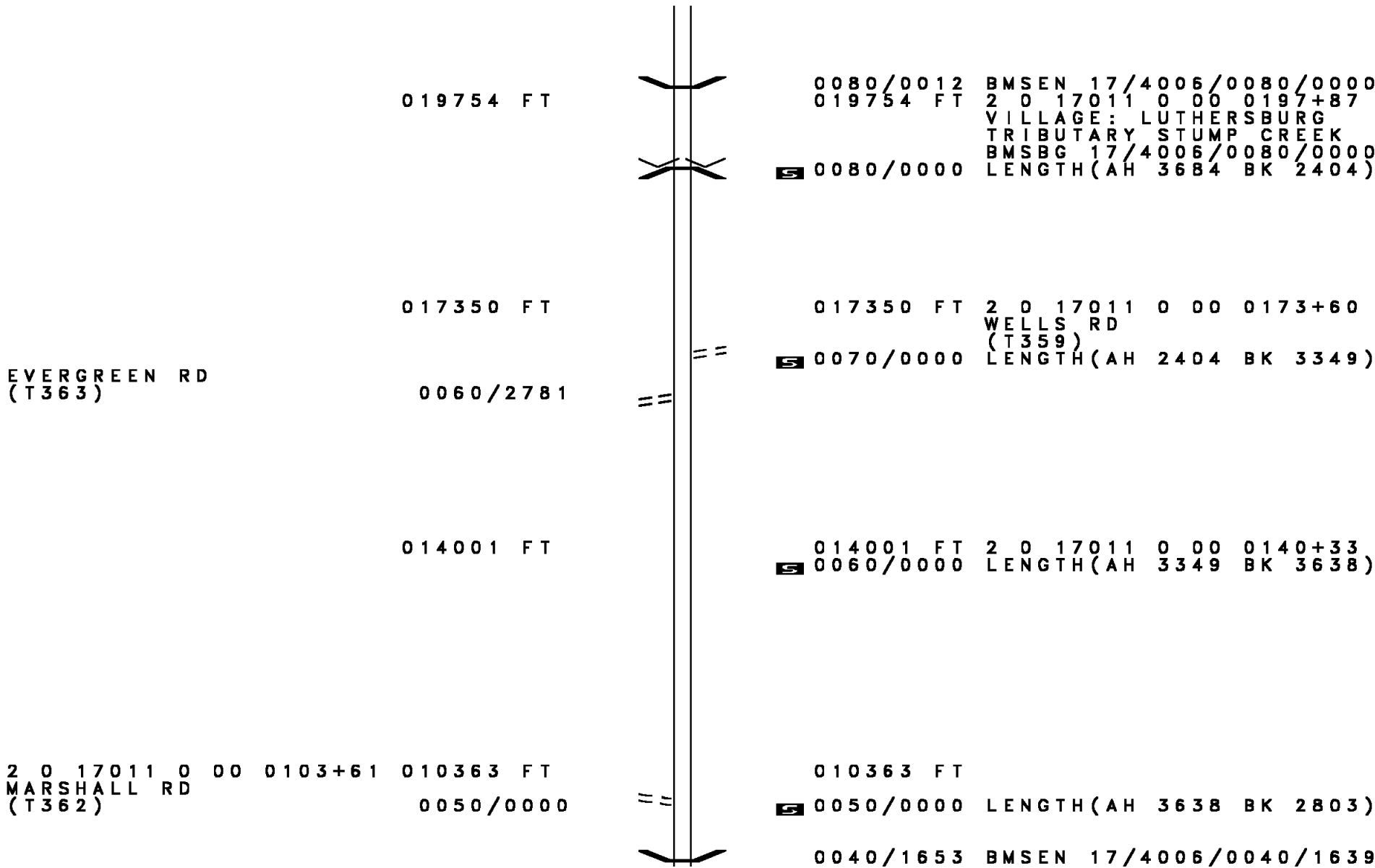
CARSON HILL RD 023438 FT
 (SR0219 SEG 0740/0510)
 SHAMOKIN TR
 (SR0410 SEG 0110/2402) 0080/3684



023438 FT
 INTER-AHD STATION RD
 (T364)
 0080/3684 CARSON HILL RD
 (SR0219 SEG 0740/0510)

 0080/1866 BRUMBAUGH RD
 (T361)

DIR: B TOTAL LEN: 4.439 MI. DIST: 02-2 SR: 4006
 LEFT MUN: BRADY T RIGHT MUN: BRADY T



DIR: B TOTAL LEN: 4.439 MI. DIST: 02-2 SR: 4006
 LEFT MUN: BRADY T RIGHT MUN: BRADY T

			2 0 17011 0 00 0092+31
		0040/1639	EAST BRANCH MAHONING CR BMSBG 17/4006/0040/1639
007560 FT		007560 FT	2 0 17011 0 00 0075+98
			NC GO LDEN YOKE RD
			SCHUCKER'S ORCHARD RD
			(SR4008 SEG 0010/0000)
		0040/0000	LENGTH(AH 2803 BK 2101)
005459 FT		0030/0016	BMSEN 17/4006/0030/0000
		005459 FT	2 0 17011 0 00 0054+90
			TRIB EAST BR MAHONING C
			BMSBG 17/4006/0030/0000
		0030/0000	LENGTH(AH 2101 BK 2656)
		0020/1605	BMSEN 17/4006/0020/1596
			2 0 17011 0 00 0044+29
			TRIB EAST BR MAHONING C
		0020/1596	BMSBG 17/4006/0020/1596
002803 FT		002803 FT	2 0 17011 0 00 0028+50
			BONSALL RD
			(T345)
		0020/0000	LENGTH(AH 2656 BK 2803)
000000 FT		000000 FT	2 0 17011 0 00 0000+00
			NC DONAHUE RD
			TROUTVILLE TO LUTHERSB
			(SR0410 SEG 0070/0000)
			MFC BEGIN = E
		0010/0000	LENGTH(AH 2803 BK 0000)

EXTRACT DATE: 12/18/2023 ROADWAY MANAGEMENT SYSTEM PAGE NUMBER: 463
PRINT DATE: 12/19/2023 SLD COUNTY/SR - ANNUAL PRINT COUNTY: CLEARFIELD

DIR: B TOTAL LEN: 6.343 MI. DIST: 02-2 SR: 4005
LEFT MUN: BLOOM T RIGHT MUN: BLOOM T

GRAMPIAN CHESTNUT GROV (SR0219 SEG 0640/0000) FOR SR 0219 AND 4005 (CONN)	033490 FT 0100/3673 0100/3361	==	033490 FT INTER-AHD GRAMPIAN CHESTNUT GROV 0100/3673 (SR0219 SEG 0640/0000)
	029817 FT	==	029817 FT 1 0 00861 0 02 0175+00 5 0100/0000 LENGTH(AH 3673 BK 3547) LUCE RD 0090/3149 (T486)
SWATSWORTH RD (T487)	0090/1145	==	
	026270 FT		026270 FT 1 0 00861 0 02 0209+92 5 0090/0000 LENGTH(AH 3547 BK 1938)
	024332 FT		024332 FT 1 0 00861 0 02 0229+30

DIR: B TOTAL LEN: 6.343 MI. DIST: 02-2 SR: 4005
 LEFT MUN: BLOOM T RIGHT MUN: BLOOM T

					5 0084/0000 LENGTH(AH 1938 BK 2124)
					022208 FT
1 0 00861 0 02 0250+54	022208 FT				5 0080/0000 LENGTH(AH 2124 BK 2373)
EVERGREEN RD	0080/0000	==			
(T484)					
	019835 FT				019835 FT 1 0 00861 0 03 0274+85
					5 0070/0000 LENGTH(AH 2373 BK 3364)
	016471 FT				016471 FT 1 0 00861 0 03 0308+47
					VILLAGE: GREENVILLE
					5 0060/0000 LENGTH(AH 3364 BK 3279)
					(APRA) RUSSELL STONE PR
					RUSSELL STONE PRODUCTS
					(PRDR)
	013192 FT		POE		0050/0500
					013192 FT
					1 0 00861 0 03 0341+24
					BLOOM
					PIKE T
					5 0050/0000 LENGTH(AH 3279 BK 3992)
BILGERS ROCKS RD					
(T203)	0040/3015	==			

DIR: B TOTAL LEN: 6.343 MI. DIST: 02-2 SR: 4005
 LEFT MUN: PIKE T RIGHT MUN: PIKE T

SHAFFER RD
(T479)

0040/0208 ==
 009200 FT

009200 FT 1 0 00861 0 03 0381+00
 0040/0000 LENGTH(AH 3992 BK 3375)

ROSS RD
(T480)

0030/2542 ==

005825 FT

005825 FT 1 0 00861 0 03 0415+00
 0030/0000 LENGTH(AH 3375 BK 2348)

003477 FT

003477 FT 1 0 00861 0 03 0438+71
 0020/0000 LENGTH(AH 2348 BK 3477)

WHITAKER RD
(T492)

0010/0963 ==

000000 FT ==

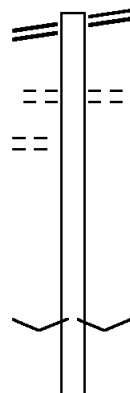
0010/0188 BRIDGEPORT RD
 000000 FT (T206)
 1 0 00861 0 03 0474+33
 NC GR EENVILLE PK
 GRAMPIAN HW
 (SR0879 SEG 0090/0000)
 MFC BEGIN = D
 0010/0000 LENGTH(AH 3477 BK 0000)

EXTRACT DATE: 12/18/2023 ROADWAY MANAGEMENT SYSTEM PAGE NUMBER: 460
 PRINT DATE: 12/19/2023 SLD COUNTY/SR - ANNUAL PRINT COUNTY: CLEARFIELD
 DIR: B TOTAL LEN: 2.905 MI. DIST: 02-2 SR: 4004
 LEFT MUN: BRADY T RIGHT MUN: BRADY T

CARSON HILL RD 015338 FT
 (SR0219 SEG 0740/1012) 0060/3128

SCHOOL RD
 (T999) 0060/1920

012210 FT



015338 FT CARSON HILL RD
 0060/3128 (SR0219 SEG 0740/1012)

0060/2494 CHURCH ST
 (T372)

012210 FT 2 0 17012 0 01 0122+71
 VILLAGE: LUTHERSBURG
 5 0060/0000 LENGTH(AH 3128 BK 3338)

DIR: B TOTAL LEN: 2.905 MI. DIST: 02-2 SR: 4004
 LEFT MUN: BRADY T RIGHT MUN: BRADY T

008872 FT

008872 FT 2 0 17012 0 01 0086+26
 S 0050/0000 LENGTH(AH 3338 BK 1495)

007377 FT

007377 FT 2 0 17012 0 00 0074+28
 S 0040/0000 LENGTH(AH 1495 BK 2583)

2 0 17012 0 00 0048+02 004794 FT
 SALEM RD
 (SR4009 SEG 0010/0000) 0030/0000

= 0030/0366 BANCOSKY RD
 004794 FT (T365)
 = S 0030/0000 LENGTH(AH 2583 BK 2453)
 CAMPBELL TOWN RD
 = 0020/1966 (TWP)

002341 FT

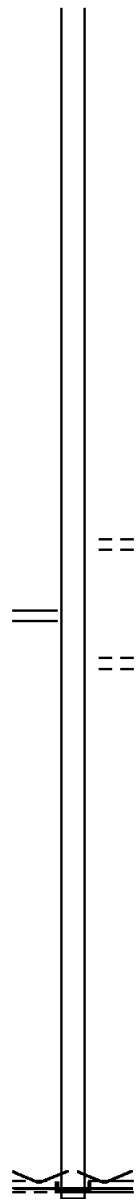
002341 FT 2 0 17012 0 00 0023+90
 S 0020/0000 LENGTH(AH 2453 BK 2341)

000000 FT

000000 FT 2 0 17012 0 00 0000+00
 VILLAGE: HELVETIA
 NC HELVETIA RD
 MINE RD
 (SR4003 SEG 0030/0000)
 INTER-BK STANLEY RD
 (SR4003 SEG 0030/0000)
 MFC BEGIN = D
 S 0010/0000 LENGTH(AH 2341 BK 0000)

FIRST ST
 (TWP)

0010/0000



DIR: B TOTAL LEN: 3.666 MI. DIST: 02-2 SR: 4003
 LEFT MUN: SANDY T RIGHT MUN: SANDY T

BUFFALO PITTSBURGH HW 019355 FT
 (SR0119 SEG 0030/0000) 0070/3550

FAIRMAN DRILLING CO RD 0070/2250
 (PRDR)

015805 FT

2 0 17101 0 00 0000+00 012795 FT
 STANLEY BOTTOM RD
 (SR4002 SEG 0020/2189) 0060/0000

HAAG RD 0050/1499
 (T346)

011151 FT

019355 FT BUFFALO PITTSBURGH HW
 0070/3550 (SR0119 SEG 0030/0000)
 0070/2985 (T232) FREEDOM RD

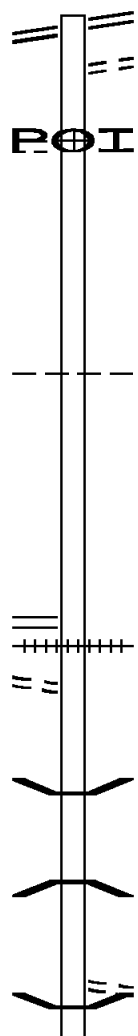
0070/2250 (APRA) FAIRMAN DRILLING

015805 FT 2 0 17101 0 00 0030+10
 0070/0000 LENGTH(AH 3550 BK 3010)
 0060/2672 SANDY BRADY T

012795 FT
 0060/0000 LENGTH(AH 3010 BK 1644)
 0050/1561 (AAR 148722U)#TRKS 01

0050/0018 BMSSEN 17/4003/0050/0000
 011151 FT 2 0 17010 0 01 0114+59
 KETTLE CREEK
 0050/0000 BMSBG 17/4003/0050/0000
 LENGTH(AH 1644 BK 2964)

0040/1907 KRINER RD
 0040/1495 (T367)
 BMSSEN 17/4003/0040/1459
 2 0 17010 0 01 0099+27



DIR: B TOTAL LEN: 3.666 MI. DIST: 02-2 SR: 4003
 LEFT MUN: BRADY T RIGHT MUN: BRADY T

008187 FT

0040/1459 LIMESTONE RUN
 BMSBG 17/4003/0040/1459
 008187 FT 2 0 17010 0 01 0084+34
 0040/0000 LENGTH(AH 2964 BK 2692)

005495 FT

005495 FT 2 0 17010 0 01 0057+66
 VILLAGE: HELVETIA
 FIRST ST
 (TWP)
 NC STANLEY RD
 HELVETIA RD
 (SR4004 SEG 0010/0000)
 0030/0000 LENGTH(AH 2692 BK 3064)

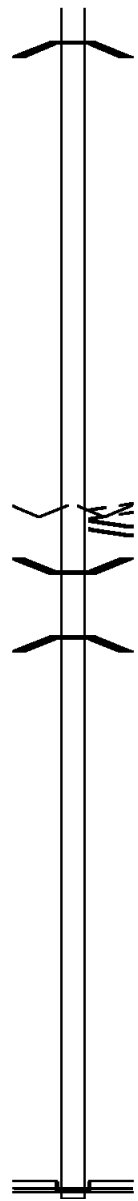
0020/2297 BMSBG 17/4003/0020/2282
 2 0 17010 0 00 0047+10
 STUMP CREEK
 0020/2282 BMSBG 17/4003/0020/2282

002431 FT

002431 FT 2 0 17010 0 00 0023+17
 0020/0000 LENGTH(AH 3064 BK 2431)

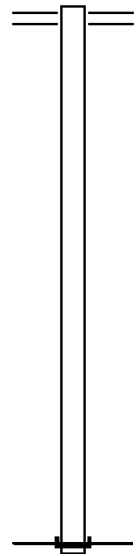
000000 FT

000000 FT 2 0 17010 0 00 0000+00
 NC MINE RD
 SHAMOKIN TR
 (SR0410 SEG 0050/1051)
 INTER-BK UNION CEMETERY RD
 (T368)
 MFC BEGIN = D
 0010/0000 LENGTH(AH 2431 BK 0000)



EXTRACT DATE: 12/18/2023 ROADWAY MANAGEMENT SYSTEM PAGE NUMBER: 456
 PRINT DATE: 12/19/2023 SLD COUNTY/SR - ANNUAL PRINT COUNTY: CLEARFIELD
 DIR: B TOTAL LEN: .910 MI. DIST: 02-2 SR: 4002
 LEFT MUN: BRADY T RIGHT MUN: BRADY T

004803 FT



004803 FT HELVETIA RD
 0020/2189 (SR4003 SEG 0060/0000)

002614 FT

002614 FT 1 0 00338 7 00 0025+00
 0020/0000 LENGTH(AH 2189 BK 2614)

000000 FT

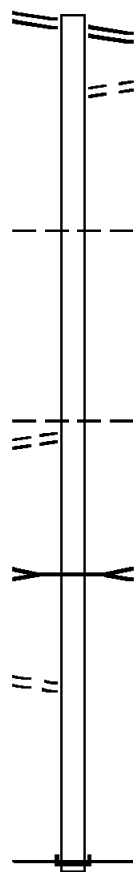
000000 FT 1 0 00338 7 00 0000+00
 NC STANLEY BOTTOM RD
 INTER-BK MAIN ST
 (SR2014 SEG 0020/2356)
 MFC BEGIN = D
 BK-JEFFERSON (33)
 0010/0000 LENGTH(AH 2614 BK 0000)

DIR: B TOTAL LEN: 1.221 MI. DIST: 02-2 SR: 4001
 LEFT MUN: TROUTVILLE B RIGHT MUN: TROUTVILLE B

MAIN ST
 (SR0410 SEG 0020/2570) 006445 FT
 0020/3790

OLIVER LN
 (T383) 002655 FT
 TROUTVILLE 0020/0000
 BRADY T

KENNIS RD
 (T355) 0010/0014
 000000 FT



006445 FT MAIN ST
 0020/3790 (SR0410 SEG 0020/2570)

0020/3172 MILL ST
 (BORO)

0020/1514 TROUTVILLE
 BRADY T

002655 FT 2 0 17009 0 00 0026+62
 NC POINT AV
 0020/0000 LENGTH(AH 3790 BK 2655)

0010/1343 KUNTZ RUN
 STRUCTURE LENGTH 16 FT
 BMSID 17/4001/0010/1343

000000 FT 2 0 17009 0 00 0000+00
 NC TROUTVILLE RD
 INTER-BK SR 2012 SH
 (SR2012 SEG 0020/2352)
 MFC BEGIN = E
 BK-JEFFERSON (33)
 0010/0000 LENGTH(AH 2655 BK 0000)

EXTRACT DATE: 12/18/2023 ROADWAY MANAGEMENT SYSTEM PAGE NUMBER: 454
PRINT DATE: 12/19/2023 SLD COUNTY/SR - ANNUAL PRINT COUNTY: CLEARFIELD
DIR: B TOTAL LEN: .000 MI. DIST: 02-2 SR: 3034
LEFT MUN: PIKE T RIGHT MUN: PIKE T

000000 FT



000000 FT
7010/0000 LENGTH(AH 1415 BK 0000)

EXTRACT DATE: 12/18/2023 ROADWAY MANAGEMENT SYSTEM PAGE NUMBER: 453
PRINT DATE: 12/19/2023 SLD COUNTY/SR - ANNUAL PRINT COUNTY: CLEARFIELD

DIR: B TOTAL LEN: 1.845 MI. DIST: 02-2 SR: 3032
LEFT MUN: PIKE T RIGHT MUN: PIKE T

BAILEY SETTLEMENT HW

009741 FT



009741 FT
INTER-AHD

SCHOOLHOUSE RD
(T209)
BAILEY SETTLEMENT HW

DIR: B TOTAL LEN: 1.845 MI. DIST: 02-2 SR: 3032
 LEFT MUN: PIKE T RIGHT MUN: PIKE T

(SR2041 SEG 0050/0000) 0030/3648 0030/3648 (SR2041 SEG 0050/0000)

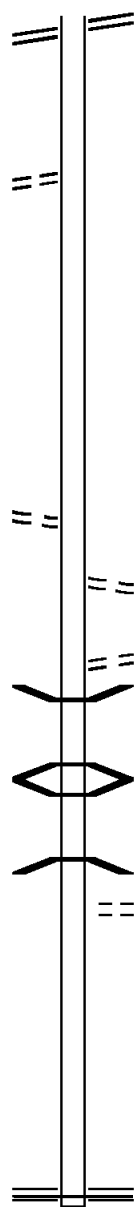
WALKER RD (T517) 0030/2113

006093 FT 006093 FT 2 0 17138 0 00 0060+93
 0030/0000 LENGTH(AH 3648 BK 2633)

MORGAN RD (T204) 0020/0581

003460 FT 0020/0281 PECKER'S POINT RD (T513)
 003460 FT 2 0 17138 0 00 0034+60
 0020/0000 LENGTH(AH 2633 BK 3460)
 NICHOLSON RD (T208)
 0010/3380 BMSSEN 17/3032/0010/3154
 0010/3171 2 0 17138 0 00 0032+12
 HARTSHORN RUN
 0010/3154 BMSBG 17/3032/0010/3154
 0010/2655 BMSSEN 17/3032/0010/2631
 2 0 17138 0 00 0026+31
 HARTSHORN RUN
 0010/2631 BMSBG 17/3032/0010/2631
 BAILEY RD
 0010/2237 (T494)

000000 FT 000000 FT 2 0 17138 0 00 0000+00
 NC SHADYBROOK DR
 NAULTON RD
 (SR3015 SEG 0040/0000)
 MFC BEGIN = D
 0010/0000 LENGTH(AH 3460 BK 0000)



EXTRACT DATE: 12/18/2023 ROADWAY MANAGEMENT SYSTEM PAGE NUMBER: 451
PRINT DATE: 12/19/2023 SLD COUNTY/SR - ANNUAL PRINT COUNTY: CLEARFIELD
DIR: B TOTAL LEN: 3.980 MI. DIST: 02-2 SR: 3030
LEFT MUN: CURWENSVILLE B RIGHT MUN: CURWENSVILLE B

021017 FT

021017 FT
INTER-AHD WALNUT ST

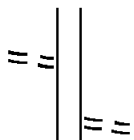
DIR: B TOTAL LEN: 3.980 MI. DIST: 02-2 SR: 3030
 LEFT MUN: CURWENSVILLE B RIGHT MUN: CURWENSVILLE B

Street Name	Stationing	Length	Segment	Notes
PINE ST (BORO)	020184 FT	0080/0833	(BORO) STATE ST	(SR0879 SEG 0120/0000)
	0080/0000	0080/0603	(BORO) SOUTH ST	
ANDERSON AV (BORO)	0070/2549	0080/0323	(BORO) MEADOW ST	
	0070/2580	020184 FT	(BORO) NC WALNUT ST	2 0 17027 0 00 0203+55
WINDY HILL RD ET (BORO)	0070/0591	0080/0000	(BORO) NC MEADOW ST	5 LENGTH(AH 0833 BK 2748)
	017436 FT	0070/2701	(BORO) ANDERSON CREEK	5 BMSBN 17/3030/0070/2580 2 0 17027 0 00 0201+83
	015024 FT	0070/2369	(BORO) PHOENIX ST	5 BMSBG 17/3030/0070/2580
	013055 FT	0070/0000	(BORO) CURWENSVILLE PIKE T	5 LENGTH(AH 2748 BK 2412)
		0050/1692	(BORO) SCHOFIELD ST ET	(T473)
		0050/0000	(BORO) SCHOFIELD ST ET	5 LENGTH(AH 1969 BK 2982)

DIR: B TOTAL LEN: 3.980 MI. DIST: 02-2 SR: 3030
 LEFT MUN: PIKE T RIGHT MUN: PIKE T

RUSTIC RD
(T207)

0040/0950



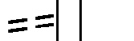
0040/0851 TREE FARM RD
(T481)

010073 FT

010073 FT 2 0 17027 0 00 0101+53
 0040/0000 LENGTH(AH 2982 BK 3256)

STRONICH RD
(T469)

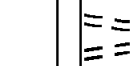
0030/2849



006817 FT

006817 FT 2 0 17027 0 00 0068+80
 0030/0000 LENGTH(AH 3256 BK 3278)

0020/2374 LC TO/FROM FLEMINGS RD
(CONN)
 0020/2058 FLEMINGS RD
(T931)



003539 FT

003539 FT 2 0 17027 0 00 0035+69
 0020/0000 LENGTH(AH 3278 BK 3539)



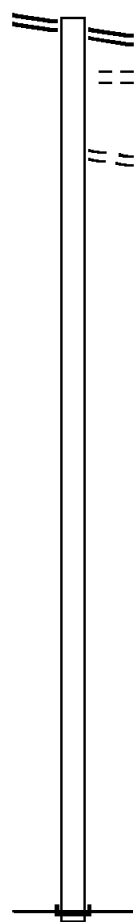
0010/2150 PIKE
PENN T

000000 FT

000000 FT 2 0 17027 0 00 0000+00
 NC WINDY HILL RD
 LUMBER CITY HW
 (SRO729 SEG 0460/1999)
 MFC BEGIN = E
 0010/0000 LENGTH(AH 3539 BK 0000)



TROUTVILLE RD 008476 FT
 (SR3009 SEG 0100/0000) 0030/3204



008476 FT TROUTVILLE RD
 0030/3204 (SR3009 SEG 0100/0000)
 FOR SR 3009 AND 3028
 0030/3003 (CONN)
 0030/2133 SANDY RIDGE RD
 (T342)

005272 FT

005272 FT 2 0 17109 0 00 0052+68
 0030/0000 LENGTH(AH 3204 BK 2776)

002496 FT

002496 FT 2 0 17109 0 00 0024+92
 0020/0000 LENGTH(AH 2776 BK 2496)

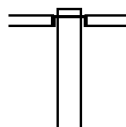
000000 FT

000000 FT 2 0 17109 0 00 0000+00
 NC CLOVER RUN RD
 INTER-BK SR 2004 SH
 (SR2004 SEG 0020/2464)
 MFC BEGIN = E
 BK-JEFFERSON (33)
 0010/0000 LENGTH(AH 2496 BK 0000)

EXTRACT DATE: 12/18/2023 ROADWAY MANAGEMENT SYSTEM PAGE NUMBER: 447
PRINT DATE: 12/19/2023 SLD COUNTY/SR - ANNUAL PRINT COUNTY: CLEARFIELD

DIR: B TOTAL LEN: 2.633 MI. DIST: 02-2 SR: 3026
LEFT MUN: BELL T RIGHT MUN: BELL T

013904 FT



013904 FT
INTER-AHD SUSQUEHANNA RD
(T320)
MAIN ST
0050/2430 (SR0219 SEG 0220/0000)

DIR: B TOTAL LEN: 2.633 MI. DIST: 02-2 SR: 3026
 LEFT MUN: BELL T RIGHT MUN: BELL T

011474 FT

011474 FT 2 0 17007 0 00 0115+00
 0050/0000 LENGTH(AH 2430 BK 2525)

008949 FT

008949 FT 2 0 17007 0 00 0090+00
 0040/0000 LENGTH(AH 2525 BK 3649)

005300 FT

005300 FT 2 0 17007 0 00 0053+12
 0030/0000 LENGTH(AH 3649 BK 2296)

003004 FT

003004 FT 2 0 17007 0 00 0030+00
 0020/0000 LENGTH(AH 2296 BK 3004)

000000 FT

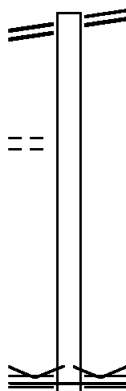
000000 FT 2 0 17007 0 00 0000+00
 NC FIRE TOWER RD
 INTER-BK PIERCE RD
 (TBC)
 MFC BEGIN = E
 0010/0000 LENGTH(AH 3004 BK 0000)

EXTRACT DATE: 12/18/2023 ROADWAY MANAGEMENT SYSTEM PAGE NUMBER: 445
 PRINT DATE: 12/19/2023 SLD COUNTY/SR - ANNUAL PRINT COUNTY: CLEARFIELD
 DIR: B TOTAL LEN: .432 MI. DIST: 02-2 SR: 3025
 LEFT MUN: PIKE T RIGHT MUN: PIKE T

OLANTA TO BLOOMINGTON R002281 FT
 (SR0453 SEG 0370/0000) 0020/0383
 001898 FT

HAMILTON RD
 (T199) 0010/1206

000000 FT

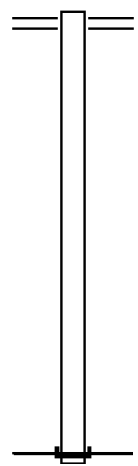


002281 FT BLOOMINGTON HILL RD
 0020/0383 (SR0453 SEG 0370/0000)
 001898 FT 1 0 00062 8 00 0000+00
 0020/0000 LENGTH(AH 0383 BK 1898)

000000 FT 2 0 17094 0 00 0000+00
 VILLAGE: BLOOMINGTON
 NC BLOOMINGTON HILL RD
 BLOOMINGTON GLEN RICHE
 (SR3007 SEG 0190/1523)
 MFC BEGIN = E
 0010/0000 LENGTH(AH 1898 BK 0000)

EXTRACT DATE: 12/18/2023 ROADWAY MANAGEMENT SYSTEM PAGE NUMBER: 444
 PRINT DATE: 12/19/2023 SLD COUNTY/SR - ANNUAL PRINT COUNTY: CLEARFIELD
 DIR: B TOTAL LEN: .689 MI. DIST: 02-2 SR: 3024
 LEFT MUN: BURNSIDE T RIGHT MUN: BURNSIDE T

003636 FT



003636 FT DOWLERS RD
 0020/2406 (SR0286 SEG 0020/1611)

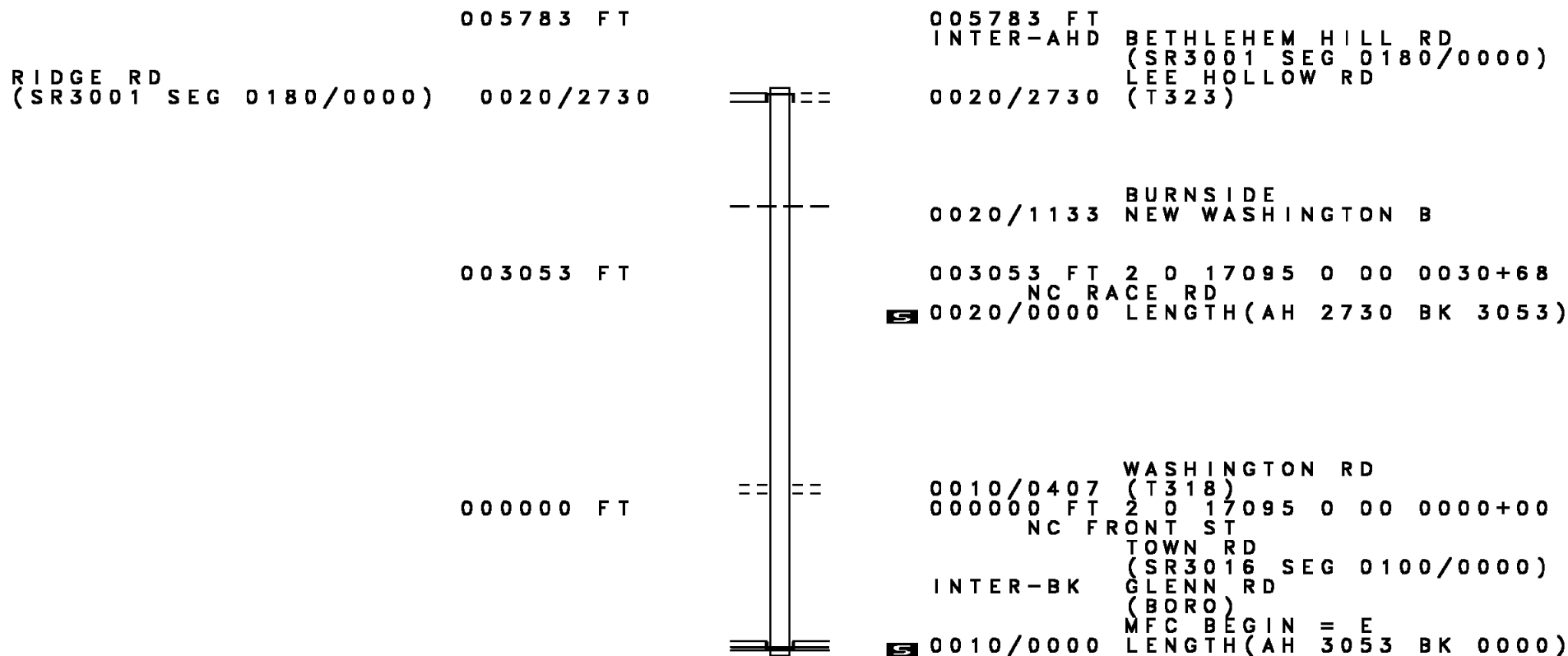
001230 FT

001230 FT 2 0 17006 0 00 0012+00
 0020/0000 LENGTH(AH 2406 BK 1230)

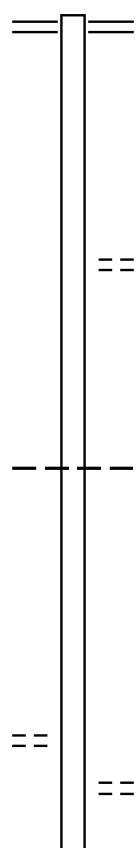
000000 FT

000000 FT 2 0 17006 0 00 0000+00
 NC CUSH CREEK RD
 INTER-BK UREY RD
 (TBC)
 MFC BEGIN = E
 0010/0000 LENGTH(AH 1230 BK 0000)

EXTRACT DATE: 12/18/2023 ROADWAY MANAGEMENT SYSTEM PAGE NUMBER: 443
 PRINT DATE: 12/19/2023 SLD COUNTY/SR - ANNUAL PRINT COUNTY: CLEARFIELD
 DIR: B TOTAL LEN: 1.095 MI. DIST: 02-2 SR: 3023
 LEFT MUN: BURNSIDE T RIGHT MUN: BURNSIDE T



041236 FT



041236 FT ERHARD TO NEW MILLPORT
 0150/2142 (SR3007 SEG 0090/2580)

039094 FT

039094 FT 2 0 17021 0 00 0396+60
 WITHEROW RD
 (T438)

==

0150/0000 LENGTH(AH 2142 BK 2031)

037063 FT

037063 FT 2 0 17021 0 00 0376+12
 0140/0000 LENGTH(AH 2031 BK 1495)
 KNOX
 0130/1243 JORDAN T

035568 FT

035568 FT 2 0 17021 0 00 0361+06
 0130/0000 LENGTH(AH 1495 BK 3243)

PINE RD
 (T436)

0120/1534

==

==

0120/1082 FRUIT HILL RD
 (T439)

DIR: B TOTAL LEN: 7.810 MI.
LEFT MUN: JORDAN T

DIST: 02-2 SR: 3022
RIGHT MUN: JORDAN T

032325 FT

032325 FT 2 0 17021 0 00 0329+00

LAWYER RD

(T769)

0120/0000 LENGTH(AH 3243 BK 3524)

0110/3353 LC TO/FROM LAWYER RD

(CONN)

2 0 17021 0 00 0293+34 028801 FT

TOM'S RD

(T428)

0110/0000

==

028801 FT

0110/0000 LENGTH(AH 3524 BK 2440)

026361 FT

026361 FT 2 0 17021 0 00 0268+98

VILLAGE: ANSONVILLE

TYRONE PK

(SR0729 SEG 0260/0000)

0100/0000 LENGTH(AH 2440 BK 3880)

2 0 17021 0 00 0230+55 022481 FT

SAWMILL RD

(T425)

0090/0000

==

0090/0266

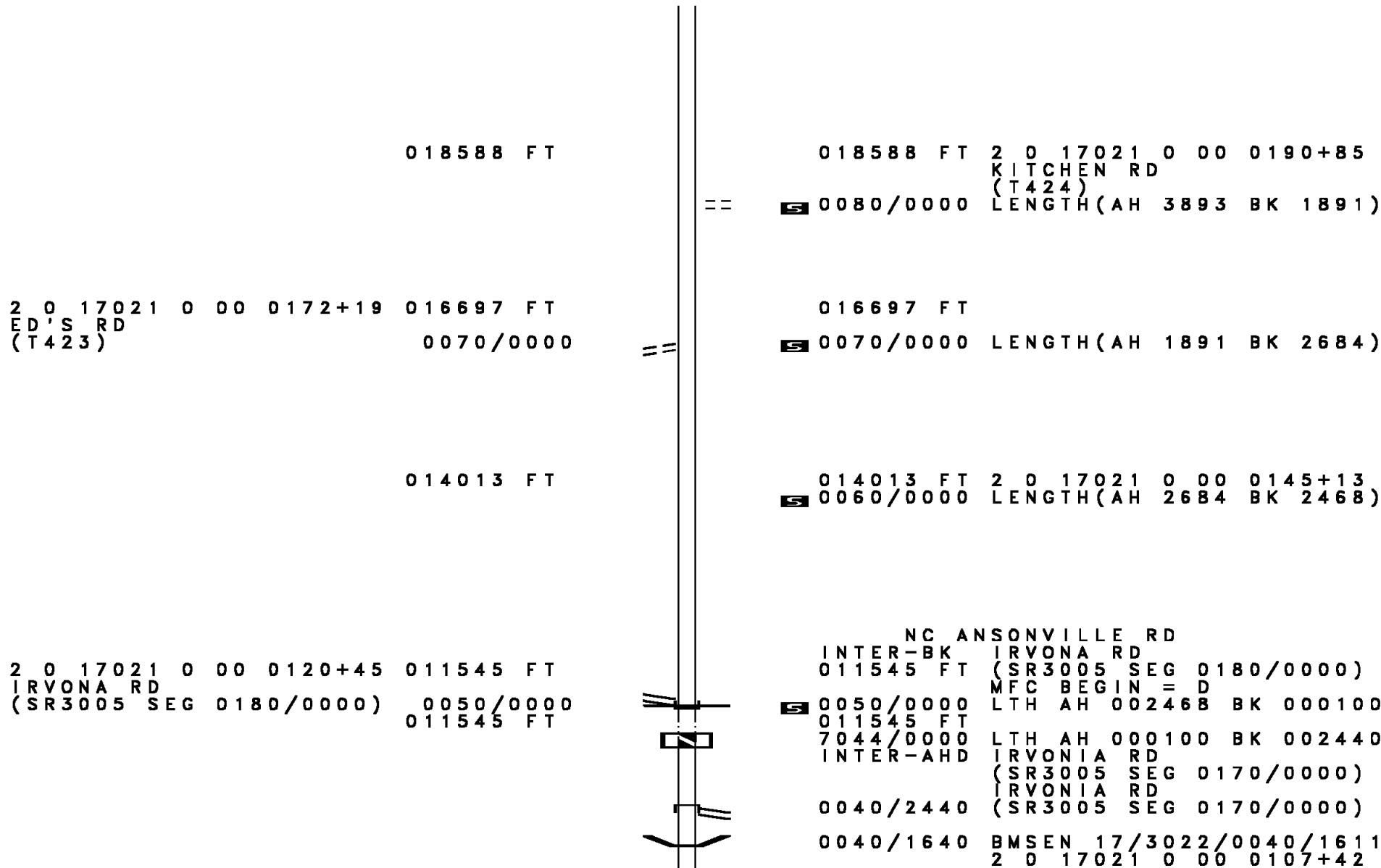
022481 FT

PARK'S RD

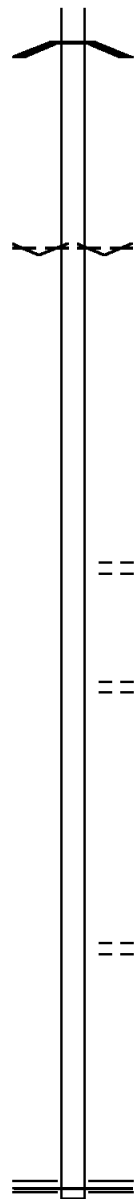
(T895)

0090/0000 LENGTH(AH 3880 BK 3893)

DIR: B TOTAL LEN: 7.810 MI. DIST: 02-2 SR: 3022
 LEFT MUN: JORDAN T RIGHT MUN: JORDAN T



DIR: B TOTAL LEN: 7.810 MI. DIST: 02-2 SR: 3022
 LEFT MUN: JORDAN T RIGHT MUN: JORDAN T



009105 FT

0040/1611 NORTH WITMER RUN
 BMSBG 17/3022/0040/1611

009105 FT 2 0 17021 0 00 0091+03
 VILLAGE: BERWINDALE
 JORDAN
 CHEST T

5 0040/0000 LENGTH(AH 2440 BK 3139)

005966 FT

005966 FT 2 0 17021 0 00 0060+03
 FRAILEY RD
 (T417)

5 0030/0000 LENGTH(AH 3139 BK 2892)

=

=

0020/1550 BRINK RD
 (T416)

003074 FT

003074 FT 2 0 17021 0 00 0030+75
 5 0020/0000 LENGTH(AH 2892 BK 3074)

=

0010/1599 SHORT CUT RD
 (T414)

000000 FT

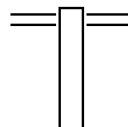
000000 FT 2 0 17021 0 00 0000+00
 NC BERWINDALE RD
 PUNKIN RIDGE RD
 (SR3003 SEG 0110/0000)
 MFC BEGIN = E

5 0010/0000 LENGTH(AH 3074 BK 0000)

THOMPSONTOWN RD
 (SR3003 SEG 0110/0000) 0010/0000

EXTRACT DATE: 12/18/2023 ROADWAY MANAGEMENT SYSTEM PAGE NUMBER: 438
PRINT DATE: 12/19/2023 SLD COUNTY/SR - ANNUAL PRINT COUNTY: CLEARFIELD
DIR: B TOTAL LEN: 2.379 MI. DIST: 02-2 SR: 3021
LEFT MUN: JORDAN T RIGHT MUN: JORDAN T

012561 FT



012561 FT TYRONE PK
0060/2353 (SR0729 SEG 0190/0552)

DIR: B TOTAL LEN: 2.379 MI. DIST: 02-2 SR: 3021
 LEFT MUN: JORDAN T RIGHT MUN: JORDAN T

010208 FT

010208 FT 2 0 17148 0 00 0100+49
 0060/0000 LENGTH(AH 2353 BK 3409)
 JORDAN
 0050/3314 BECCARIA T

006799 FT

006799 FT 2 0 17148 0 00 0066+18
 0050/0000 LENGTH(AH 3409 BK 1844)

004955 FT

004955 FT 2 0 17148 0 00 0047+48
 0040/0000 LENGTH(AH 1844 BK 1240)

003715 FT

003715 FT 2 0 17148 0 00 0035+08
 0030/0000 LENGTH(AH 1240 BK 3473)

000242 FT

000242 FT 2 0 17148 0 00 0000+00
 BECCARIA

000000 FT

0020/0000 IRVONA B LENGTH(AH 3473 BK 0242)
 000000 FT 2 0 17023 0 00 0000+00

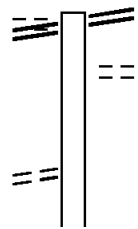
DORSEY AV
 (SR0053 SEG 0100/0000) 0010/0000

DORSEY AV
 (SR0053 SEG 0100/0000)
 NC HENRY'S RD
 MFC BEGIN = E
 0010/0000 LENGTH(AH 0242 BK 0000)

EXTRACT DATE: 12/18/2023 ROADWAY MANAGEMENT SYSTEM PAGE NUMBER: 436
 PRINT DATE: 12/19/2023 SLD COUNTY/SR - ANNUAL PRINT COUNTY: CLEARFIELD
 DIR: B TOTAL LEN: 2.664 MI. DIST: 02-2 SR: 3020
 LEFT MUN: JORDAN T RIGHT MUN: JORDAN T

BOBS RD
 (T840)
 OAK RIDGE RD 014066 FT
 (SR2015 SEG 0040/1400) 0040/3524

BRINKS RD
 (T768) 0040/2311



014066 FT OAK RIDGE RD
 0040/3524 (SR2015 SEG 0040/1400)
 0040/3465 GOSSER'S RD
 (T839)

DIR: B TOTAL LEN: 2.664 MI. DIST: 02-2 SR: 3020
 LEFT MUN: JORDAN T RIGHT MUN: JORDAN T

LAWYERS RD
 (T769)
 LC TO LAWYERS RD
 (CONN)

010542 FT

010542 FT 2 0 17024 0 00 0105+26
 VILLAGE: MCCARTNEY
 0040/0000 LENGTH(AH 3524 BK 3540)

0030/1793 BUCK RUN RD
 (T426)

007002 FT

007002 FT 2 0 17024 0 00 0070+07
 0030/0000 LENGTH(AH 3540 BK 3495)

0020/0390
 0020/0209
 003507 FT











003507 FT 2 0 17024 0 00 0035+10
 0020/0000 LENGTH(AH 3495 BK 3507)

000000 FT

000000 FT 2 0 17024 0 00 0000+00
 NC MC CARTNEY RD
 TYRONE TURNPIKE HW
 (SR0729 SEG 0230/0450)
 MFC BEGIN = E
 0010/0000 LENGTH(AH 3507 BK 0000)

	002941 FT		002941 FT	
MARKET ST (SR3012 SEG 0030/0000)	0010/2941	==	INTER-AHD	UNION ST (SR3012 SEG 0030/0000)
		==		MARKET ST (T927)
FULTON ST (T874)	0010/2377	==		UNKNOWN RD (TWP)
JEFFERSON ST (T926)	0010/2025	==		UNKNOWN RD (TWP)
WESTOVER RD (T953)	0010/1086	==		
				NC UNION ST
				0010/0340 BMS EN 17/3019/0010/0212
				0 0 00000 0 00 0000+00
				CLEARFIELD CREEK
				BMSBG 17/3019/0010/0212
				BECCARIA
				0010/0212 COALPORT B
WATER ST (BORO)	0010/0190	==		
	000000 FT			000000 FT 2 0 17112 0 00 0029+66
				VILLAGE: ROSEBUD
				NC MI LL ST
				MAIN ST
				(SR0053 SEG 0040/1073)
				MFC BEGIN = E
				0010/0000 LENGTH(AH 2941 BK 0000)

EXTRACT DATE: 12/18/2023 ROADWAY MANAGEMENT SYSTEM PAGE NUMBER: 433
 PRINT DATE: 12/19/2023 SLD COUNTY/SR - ANNUAL PRINT COUNTY: CLEARFIELD
 DIR: B TOTAL LEN: .000 MI. DIST: 02-2 SR: 3018
 LEFT MUN: BURNSIDE T RIGHT MUN: BURNSIDE T

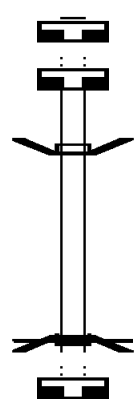
000000 FT		000000 FT	
000000 FT		7050/0000	LENGTH(AH 1874 BK 2494)
000000 FT		000000 FT	
000000 FT		7040/0000	LENGTH(AH 2494 BK 3607)
000000 FT		000000 FT	
000000 FT		7030/0000	LENGTH(AH 3607 BK 2044)
000000 FT		000000 FT	
000000 FT		7022/0000	LENGTH(AH 2044 BK 1735)
000000 FT		000000 FT	
000000 FT		7020/0000	LENGTH(AH 1735 BK 3543)
		000000 FT	
		7010/0000	LENGTH(AH 3543 BK 0000)

EXTRACT DATE: 12/18/2023 ROADWAY MANAGEMENT SYSTEM PAGE NUMBER: 432
 PRINT DATE: 12/19/2023 SLD COUNTY/SR - ANNUAL PRINT COUNTY: CLEARFIELD
 DIR: B TOTAL LEN: .006 MI. DIST: 02-2 SR: 3017
 LEFT MUN: BURNSIDE T RIGHT MUN: BURNSIDE T

000034 FT
 000034 FT

 000000 FT

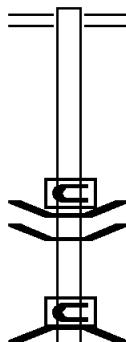
 000000 FT



000034 FT
 7020/0000 LENGTH(AH 2628 BK 0715)
 000034 FT
 7014/0000 LENGTH(AH 0715 BK 0034)
 BMSBN 17/3017/0012/0000
 INTER-AHD LINE RD
 0012/0034 (T327)
 000000 FT 2 0 17071 0 00 0008+69
 NC LINE RD
 INTER-BK LINE RD
 (T327)
 BRANCH BEAVER RUN
 BMSBG 17/3017/0012/0000
 MFC BEGIN = E
 0012/0000 LENGTH(AH 0034 BK 0842)
 000000 FT
 7010/0000 LENGTH(AH 0842 BK 0000)

EXTRACT DATE: 12/18/2023 ROADWAY MANAGEMENT SYSTEM PAGE NUMBER: 431
 PRINT DATE: 12/19/2023 SLD COUNTY/SR - ANNUAL PRINT COUNTY: CLEARFIELD
 DIR: B TOTAL LEN: 12.958 MI. DIST: 02-2 SR: 3016
 LEFT MUN: FERGUSON T RIGHT MUN: FERGUSON T

068419 FT



068419 FT TYRONE PK
 0250/2134 (SR0729 SEG 0330/0000)

066285 FT

0250/0016 BMS EN 17/3016/0250/0001
 0250/0015 BMS EN 17/3016/0250/0000
 066285 FT 2 0 17025 0 00 0314+06
 BRIDGE CLOSED
 CAMPBELL RUN
 BMSBG 17/3016/0250/0001

DIR: B TOTAL LEN: 12.958 MI. DIST: 02-2 SR: 3016
 LEFT MUN: FERGUSON T RIGHT MUN: FERGUSON T

0250/0000 LENGTH(AH 2134 BK 3109)

063176 FT

063176 FT 2 0 17025 0 00 0282+89
 0240/0000 LENGTH(AH 3109 BK 2994)

060182 FT

060182 FT 2 0 17025 0 00 0252+95
 0230/0000 LENGTH(AH 2994 BK 3005)

ROSS RD
 (T430)
 LC TO/FROM ROSS RD
 (CONN)

0220/1129
 0220/1008

==
 ==

0220/1129 BLACKBURN RD
 (T422)

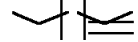
057177 FT

057177 FT 2 0 17025 0 00 0222+90
 0220/0000 LENGTH(AH 3005 BK 2996)

0210/1734 SAWMILL RD
 (T425)

054181 FT

054181 FT 2 0 17025 0 00 0192+89
 VILLAGE: MARRON
 NC MARRION RD
 MARRON TO BELLS LANDIN
 (SR3005 SEG 0250/0000)
 INTER-BK MARRON TO BELLS LANDIN



DIR: B TOTAL LEN: 12.958 MI.
 LEFT MUN: FERGUSON T

DIST: 02-2 SR: 3016
 RIGHT MUN: FERGUSON T

CHERRY CORNER RD
 (SR3005 SEG 0260/0000) 0190/1866

054181 FT

(SR3005 SEG 0250/0000)
 0210/0000 LTH AH 002996 BK 001464
 054181 FT
 7194/0000 LTH AH 001464 BK 001866
 INTER-AHD CHERRY CORNER RD
 0190/1866 (SR3005 SEG 0260/0000)

052315 FT

052315 FT 2 0 17025 0 00 0160+02
 0190/0000 LENGTH(AH 1866 BK 2974)

TUBBS RD
 (T419) 0180/1710

049341 FT

049341 FT 2 0 17025 0 00 0130+52
 0180/0000 LENGTH(AH 2974 BK 3113)

046228 FT

046228 FT 2 0 17025 0 00 0099+19
 0170/0000 LENGTH(AH 3113 BK 2974)

043254 FT

043254 FT 2 0 17025 0 00 0076+02
 0160/0000 LENGTH(AH 2974 BK 3438)

Stationing	Distance	Notes
039816 FT	0150/0682	GILBERT RD (T418)
	039816 FT	2 0 17025 0 00 0041+89
	0150/0000	LENGTH(AH 3438 BK 3507)
036309 FT	0140/0172	FERGUSON NEWBURG B
	036309 FT	2 0 17025 0 00 0000+00
	0140/0000	THOMPSON TOWN RD (SR3003 SEG 0180/1743) LENGTH(AH 3507 BK 1403)
RAILROAD ST (BORO)	0130/0271	
034906 FT	0130/0220	(AAR 506105P)#TRKS 01
	034906 FT	2 0 17018 0 00 0556+80
	INTER-BK	NC LA JOSE RD MAIN ST (SR0036 SEG 0190/0542) MFC BEGIN = D
CECIL HURD HW (SR0036 SEG 0190/0542)	0130/0000	LTH AH 001403 BK 000100
034906 FT	034906 FT	7124/0000 LTH AH 000100 BK 003395
	0120/3395	MAIN ST (SR0036 SEG 0190/0000)
	0120/3047	MAIN ST (SR0036 SEG 0190/0000) FOR SR 0036 AND 3016
	0120/2667	(CONN) MARKET ST (BORO)
	0120/2371	WATER ST (BORO)
	0120/2230	BMS EN 17/3016/0120/2115
		2 0 17070 0 00 0141+77
		CHEST CREEK

DIR: B TOTAL LEN: 12.958 MI. DIST: 02-2 SR: 3016
 LEFT MUN: NEWBURG B RIGHT MUN: NEWBURG B

LEE HOLLOW RD
 (BORO)

0120/1709

031511 FT

0120/2115 BMSBG 17/3016/0120/2115
 0120/1740 (AAR 506103B)#TRKS 02

031511 FT 2 0 17070 0 00 0121+96
 0120/0000 LENGTH(AH 3395 BK 3036)

0110/1968 ST LOU RD
 (T408)
 0110/1697 NEWBURG
 CHEST T

028475 FT

028475 FT 2 0 17070 0 00 0090+18
 NC NEW WASHINGTON ST
 0110/0000 LENGTH(AH 3036 BK 3320)
 CHEST
 0100/2802 NEW WASHINGTON B

025155 FT

FRONT ST
 (SR3023 SEG 0010/0000)

0100/0000

025155 FT 2 0 17070 0 00 0056+98
 GLENN RD
 (T316)
 0100/0000 LENGTH(AH 3320 BK 2509)

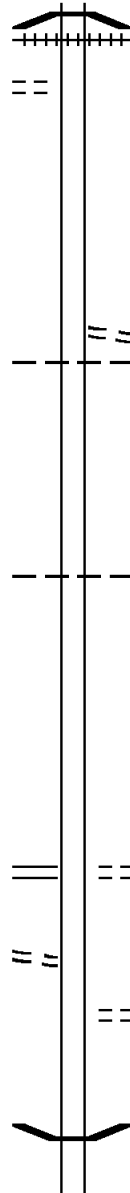
WASHINGTON RD
 (T318)

0090/1532

0090/1516 WASHINGTON RD
 (T318)

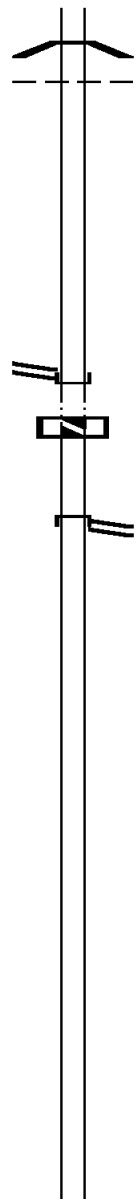
022646 FT

0090/0012 BMSBN 17/3016/0090/0000
 022646 FT 2 0 17070 0 00 0031+99
 DEER RUN



DIR: B TOTAL LEN: 12.958 MI.
 LEFT MUN: NEW WASHINGTON B

DIST: 02-2 SR: 3016
 RIGHT MUN: NEW WASHINGTON B



2 0 17070 0 00 0000+00 019448 FT
 RIDGE RD
 (SR3001 SEG 0150/0000) 0080/0000
 019448 FT

0090/0000 BMSBG 17/3016/0090/0000
 LENGTH(AH 2509 BK 3198)
 NEW WASHINGTON
 0080/2859 BURNSIDE T

019448 FT WN RD
 INTER-BK RIDGE RD
 (SR3001 SEG 0150/0000)
 0080/0000 LTH AH 003198 BK 000100
 019448 FT
 7074/0000 LTH AH 000100 BK 001894
 INTER-AHD RIDGE RD
 (SR3001 SEG 0130/0000)
 RIDGE RD
 0070/1894 (SR3001 SEG 0130/0000)

017554 FT

017554 FT 2 0 17005 0 00 0176+40
 0070/0000 LENGTH(AH 1894 BK 2498)

015056 FT

015056 FT 2 0 17005 0 00 0151+42
 0060/0000 LENGTH(AH 2498 BK 3016)

012040 FT

012040 FT 2 0 17005 0 00 0121+26
 0050/0000 LENGTH(AH 3016 BK 2855)

DIR: B TOTAL LEN: 12.958 MI. DIST: 02-2 SR: 3016
 LEFT MUN: BURNSIDE T RIGHT MUN: BURNSIDE T

Segment	Start Station	End Station	Length (FT)	Width (FT)	Notes
RORABAUGH RD (T314)	0092+48	009185	009185	0040/0000	009185 FT [S] 0040/0000 LENGTH(AH 2855 BK 3179)
			006006		006006 FT 2 0 17005 0 00 0060+06 [S] 0030/0000 LENGTH(AH 3179 BK 2994)
NEBO RD (T326)			003012	0020/1134	003012 FT 2 0 17005 0 00 0030+20 [S] 0020/0000 LENGTH(AH 2994 BK 3012) BURNSIDE 0010/2975 BURNSIDE B
UNKNOWN RD (BORO)			000000	0010/0207	000000 FT 2 0 17005 0 00 0000+00 NC BY ERS RD MAIN ST (SRO219 SEG 0140/1227) MFC BEGIN = E [S] 0010/0000 LENGTH(AH 3012 BK 0000)

DIR: B TOTAL LEN: 3.766 MI. DIST: 02-2 SR: 3015
 LEFT MUN: PIKE T RIGHT MUN: PIKE T

HIXON RD
(T202)

019885 FT

019885 FT
 INTER-AHD LAUREL RUN RD
 (T501)
 RIDGE AV ET
 (SR3013 SEG 0070/0000)

0070/1412

017221 FT

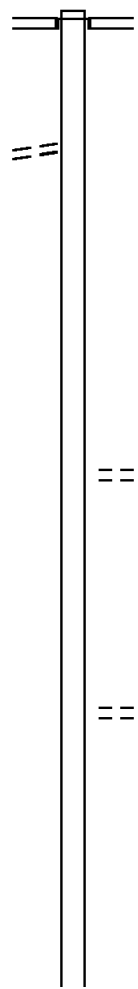
017221 FT 2 0 17039 0 00 0152+87
 0070/0000 LENGTH(AH 2664 BK 3192)

014029 FT

0060/0497 MAXVILLE RD
 (T218)
 014029 FT 2 0 17039 0 00 0184+68
 0060/0000 LENGTH(AH 3192 BK 2923)

011106 FT

0050/0622 MORGAN RD
 (T204)
 011106 FT 2 0 17039 0 00 0214+17
 0050/0000 LENGTH(AH 2923 BK 3531)



DIR: B TOTAL LEN: 3.766 MI. DIST: 02-2 SR: 3015
 LEFT MUN: PIKE T RIGHT MUN: PIKE T

PETERS RD
(T205)

007575 FT

007575 FT 2 0 17039 0 00 0249+35
 SHADY BROOK RD
 (SR3032 SEG 0010/0000)
 MFC BEGIN = E
 LENGTH(AH 3531 BK 3018)

004557 FT

004557 FT 2 0 17039 0 00 0279+42
 LENGTH(AH 3018 BK 2989)

0020/2288

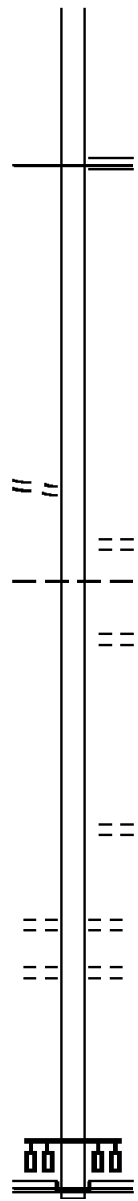
0020/1882 MARY LN
 (T505)
 PIKE
 0020/1855 CURWENSVILLE B
 WEST ST
 0020/1312 (BORO)

001568 FT

001568 FT 2 0 17039 0 00 0309+20
 NC NA ULTON RD
 BAILEY RD
 (BORO)
 LENGTH(AH 2989 BK 1568)

000000 FT

0010/0508 GEORGE ST
 (BORO)
 NORTH ST
 (BORO)
 000000 FT 2 0 17039 0 00 0324+84
 NC FI LBERT ST
 STATE ST
 (SR0879 SEG 0120/0932)
 INTER-BK FILBERT ST
 (SR0453 SEG 0420/3600)
 MFC BEGIN = D
 LENGTH(AH 1568 BK 0000)



EXTRACT DATE: 12/18/2023 ROADWAY MANAGEMENT SYSTEM PAGE NUMBER: 422
 PRINT DATE: 12/19/2023 SLD COUNTY/SR - ANNUAL PRINT COUNTY: CLEARFIELD
 DIR: B TOTAL LEN: 10.608 MI. DIST: 02-2 SR: 3014
 LEFT MUN: JORDAN T RIGHT MUN: JORDAN T

BRINK RD
(T416)

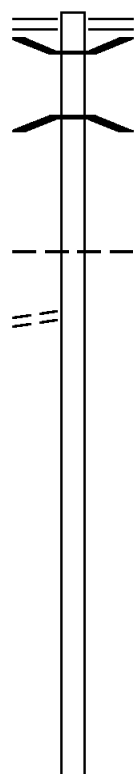
056008 FT

054820 FT

0240/2312

051385 FT

048351 FT



056008 FT IRVONIA RD
 0250/1188 (SR3005 SEG 0120/0000)
 0250/0597 BMSBN 17/3014/0250/0561
 2 0 17004 0 02 0648+41
 NORTH WITMER RUN
 0250/0561 BMSBG 17/3014/0250/0561
 054820 FT 2 0 17004 0 02 0642+95
 0250/0000 LENGTH(AH 1188 BK 3435)

0240/2534 JORDAN
 CHEST T

051385 FT 2 0 17004 0 02 0608+31
 0240/0000 LENGTH(AH 3435 BK 3034)

048351 FT 2 0 17004 0 02 0578+35
 0230/0000 LENGTH(AH 3034 BK 2452)

DIR: B TOTAL LEN: 10.608 MI. DIST: 02-2 SR: 3014
 LEFT MUN: CHEST T RIGHT MUN: CHEST T

2 0 17004 0 02 0553+83 045899 FT
 SHORT CUT RD
 (T414) 0220/0000

045899 FT
 0220/0000 LENGTH(AH 2452 BK 3110)

042789 FT

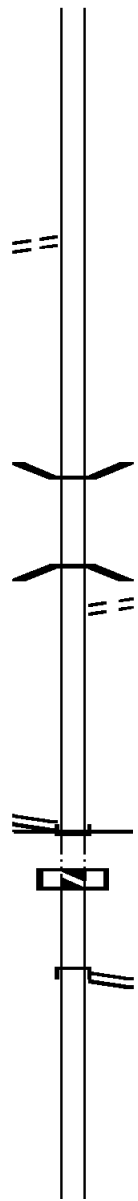
0210/0010 BMSBN 17/3014/0210/0000
 042789 FT 2 0 17004 0 02 0522+70
 NO UNDERPASS INFORMATIO
 BMSBG 17/3014/0210/0000
 0210/0000 LENGTH(AH 3110 BK 2195)
 0200/1727 PONISH RD
 (T410)

2 0 17004 0 02 0500+71 040594 FT
 PUNKIN RIDGE RD
 (SR3003 SEG 0090/0000) 0200/0000
 040594 FT

NC BLACK ELK RD
 INTER-BK PUNKIN RIDGE RD
 040594 FT (SR3003 SEG 0090/0000)
 MFC BEGIN = D
 0200/0000 LTH AH 002195 BK 000100
 040594 FT
 7194/0000 LTH AH 000100 BK 002044
 INTER-AHD PUNKIN RIDGE RD
 (SR3003 SEG 0080/0000)
 PUNKIN RIDGE RD
 0190/2044 (SR3003 SEG 0080/0000)

038550 FT

038550 FT 2 0 17004 0 02 0480+48
 0190/0000 LENGTH(AH 2044 BK 1539)



DIR: B TOTAL LEN: 10.608 MI. DIST: 02-2 SR: 3014
 LEFT MUN: CHEST T RIGHT MUN: CHEST T

037011 FT

037011 FT 2 0 17004 0 02 0465+00
 0180/0000 LENGTH(AH 1539 BK 2000)

035011 FT

035011 FT 2 0 17004 0 02 0444+82
 0174/0000 LENGTH(AH 2000 BK 2025)

032986 FT

032986 FT 2 0 17004 0 02 0424+63
 0170/0000 LENGTH(AH 2025 BK 1437)
 0160/0872 BMSEN 17/3014/0160/0861
 2 0 17004 0 02 0419+26
 ANTHONEYS RUN
 0160/0861 BMSBG 17/3014/0160/0861

031549 FT

031549 FT 2 0 17004 0 02 0409+70
 0160/0000 LENGTH(AH 1437 BK 3001)

028548 FT

028548 FT 2 0 17004 0 02 0379+99
 0150/0000 LENGTH(AH 3001 BK 2752)
 0140/1572 BMSEN 17/3014/0140/1541
 2 0 17004 0 02 0368+47
 NORTH CAMP RUN
 0140/1541 BMSBG 17/3014/0140/1541

025796 FT

025796 FT 2 0 17004 0 02 0352+47
 0140/0000 LENGTH(AH 2752 BK 2991)

DIR: B TOTAL LEN: 10.608 MI. DIST: 02-2 SR: 3014
 LEFT MUN: CHEST T RIGHT MUN: CHEST T

	022805 FT		022805 FT	2 0 17004 0 02 0322+98
				MAIN ST
				(SR0036 SEG 0130/0000)
				NC NORTH CAMP RD
			INTER-BK	MAIN ST
				(SR0036 SEG 0130/0000)
	022805 FT		0130/0000	LTH AH 002991 BK 000100
			022805 FT	
			7124/0000	LTH AH 000100 BK 002663
MAIN ST			INTER-AHD	MAIN ST
(SR0036 SEG 0130/0881)	0120/2663		0120/2663	(SR0036 SEG 0130/0881)
				BMSSEN 17/3014/0120/2316
			0120/2404	
				2 0 17004 0 02 0319+49
				BRIDGE CLOSED
				CHEST CREEK
			0120/2316	BMSBG 17/3014/0120/2316
			0120/1523	(AAR 506102U) #TRKS 01
				SPRING RUN RD
			0120/1483	(T317)
			0120/0377	BMSSEN 17/3014/0120/0363
				2 0 17004 0 02 0300+00
				SNYDER RUN
			0120/0363	BMSBG 17/3014/0120/0363
	020142 FT		020142 FT	2 0 17004 0 02 0296+26
			0120/0000	LENGTH(AH 2663 BK 2220)
			017922 FT	
			0110/0000	LENGTH(AH 2220 BK 2255)
	015667 FT		015667 FT	2 0 17004 0 02 0251+67

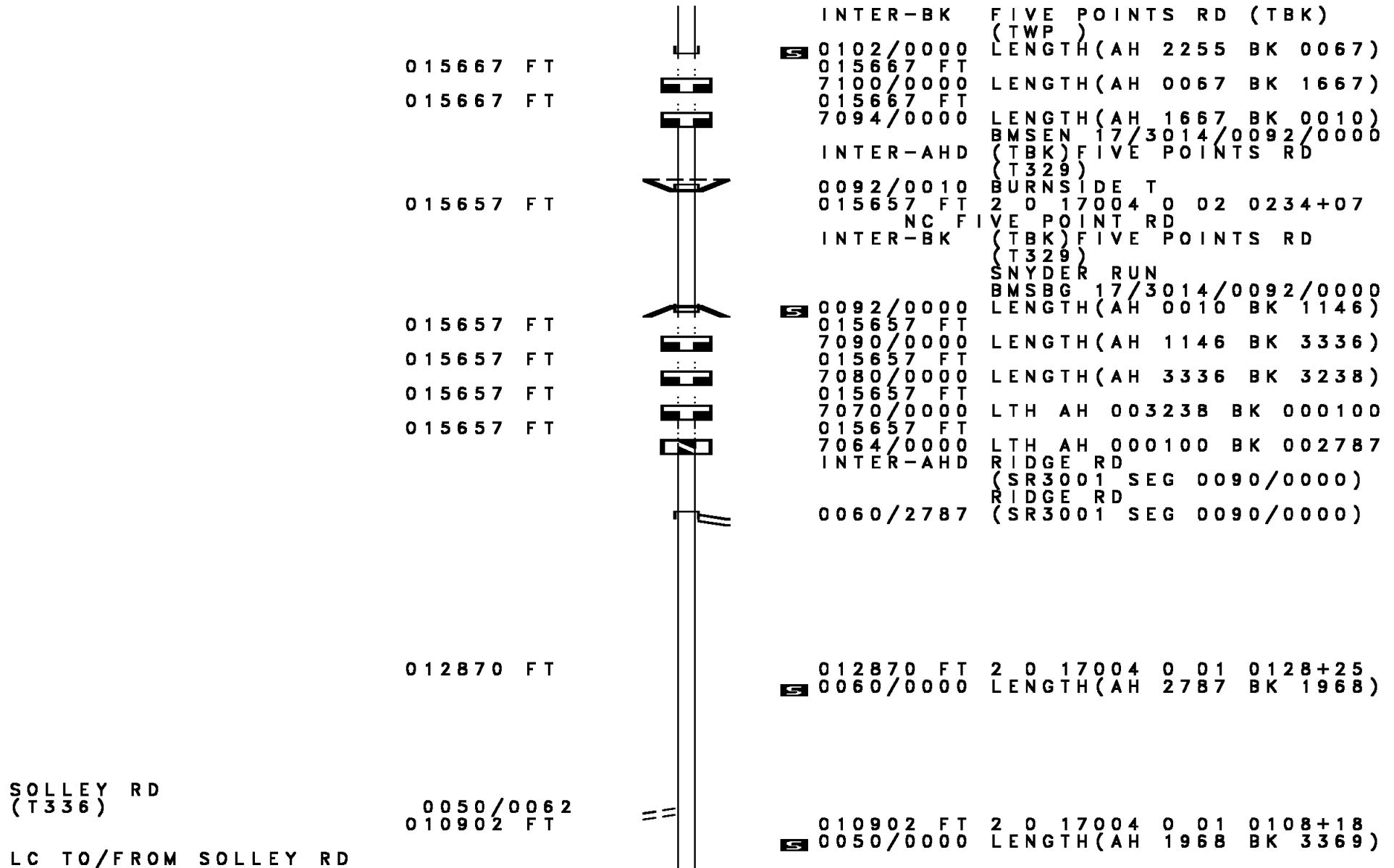
EXTRACT DATE: 12/18/2023
PRINT DATE: 12/19/2023

ROADWAY MANAGEMENT SYSTEM
SLD COUNTY/SR - ANNUAL PRINT

PAGE NUMBER: 418
COUNTY: CLEARFIELD

DIR: B TOTAL LEN: 10.608 MI.
LEFT MUN: CHEST T

DIST: 02-2 SR: 3014
RIGHT MUN: CHEST T



DIR: B TOTAL LEN: 10.608 MI. DIST: 02-2 SR: 3014
 LEFT MUN: BURNSIDE T RIGHT MUN: BURNSIDE T

(CONN)	0040/3280	==	
PADOT STOCKPILE #19 RD (GOVT)	0040/2101	POI	0040/2101 (APRA) PADOT STOCKPILE
	007533 FT		007533 FT 2 0 17004 0 00 0075+00 0040/0000 LENGTH(AH 3369 BK 2617) SHEPARD RD (T306)
		==	0030/2484
	004916 FT		004916 FT 2 0 17004 0 00 0049+14 0030/0000 LENGTH(AH 2617 BK 2814)
	002102 FT		0020/0021 BMS EN 17/3014/0020/0000 002102 FT 2 0 17004 0 00 0021+00 PATCHIN RUN BMSBG 17/3014/0020/0000 0020/0000 LENGTH(AH 2814 BK 2102)
	000000 FT		000000 FT 2 0 17004 0 00 0000+00 VILLAGE: PATCHINVILLE NC HARMONY RD PATCHIN RD (SRO219 SEG 0090/0391) MFC BEGIN = E 0010/0000 LENGTH(AH 2102 BK 0000)

EXTRACT DATE: 12/18/2023 ROADWAY MANAGEMENT SYSTEM PAGE NUMBER: 416
PRINT DATE: 12/19/2023 SLD COUNTY/SR - ANNUAL PRINT COUNTY: CLEARFIELD

DIR: B TOTAL LEN: 4.051 MI. DIST: 02-2 SR: 3013
LEFT MUN: PIKE T RIGHT MUN: PIKE T

021387 FT

021387 FT
INTER-AHD GREENWOOD RD
0090/3476 (T488)

017911 FT

017911 FT 2 0 17115 0 00 0069+80
0090/0000 LENGTH(AH 3476 BK 3503)

014408 FT

014408 FT 2 0 17115 0 00 0034+77
0080/0000 LENGTH(AH 3503 BK 3474)

BUELL RD
(T201)

0070/1942

==

== 0070/2165 MAXVILLE RD
(T218)

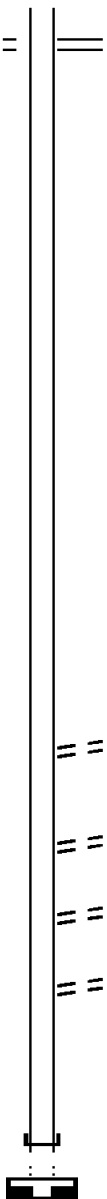
2 0 17115 0 00 0000+00 010934 FT

010934 FT NAULTON RD EXT

DIR: B TOTAL LEN: 4.051 MI. DIST: 02-2 SR: 3013
 LEFT MUN: PIKE T RIGHT MUN: PIKE T

LAUREL RUN RD
 (T501)

Segment ID	Length (FT)	Start Station	End Station	Notes
0070/0000		0070+00.00	0070+00.00	(SR3015 SEG 0070/2664) LENGTH(AH 3474 BK 2026)
008908 FT	008908	0070+00.00	0070+08.91	008908 FT 2 0 17039 0 00 0104+36 LENGTH(AH 2026 BK 3105)
005803 FT	005803	0070+08.91	0070+06.12	005803 FT 2 0 17039 0 00 0073+31 LENGTH(AH 3105 BK 2960)
002843 FT	002843	0070+06.12	0070+03.29	002843 FT 2 0 17039 0 00 0043+71 NEEPER RD (T851) LENGTH(AH 2960 BK 2843)
		0070+03.29	0070+01.40	HIXON RD (T202) NC RIDGE AV ET
		0070+01.40	0070+00.00	0020/1513 IRWIN LN (PRDR)
		0070+00.00	0070+00.00	0020/0630 LIPPERT ST (BORO)
000000 FT	000000	0070+00.00	0070+00.00	000000 FT 2 0 17039 0 00 0014+93 NC RIDGE AV INTER-BK RIDGE AV (BORO)
000000 FT	000000	0070+00.00	0070+00.00	0020/0000 LENGTH(AH 2843 BK 1523) 000000 FT 7010/0000 LENGTH(AH 1523 BK 0000)



EXTRACT DATE: 12/18/2023 ROADWAY MANAGEMENT SYSTEM PAGE NUMBER: 414
PRINT DATE: 12/19/2023 SLD COUNTY/SR - ANNUAL PRINT COUNTY: CLEARFIELD
DIR: B TOTAL LEN: 1.390 MI. DIST: 02-2 SR: 3012
LEFT MUN: BECCARIA T RIGHT MUN: BECCARIA T

007340 FT



007340 FT
INTER-AHD LOCUST ST
(SR0053 SEG 0050/0664)

EXTRACT DATE: 12/18/2023 ROADWAY MANAGEMENT SYSTEM PAGE NUMBER: 413
PRINT DATE: 12/19/2023 SLD COUNTY/SR - ANNUAL PRINT COUNTY: CLEARFIELD

DIR: B TOTAL LEN: 1.390 MI.
LEFT MUN: BECCARIA T

DIST: 02-2 SR: 3012
RIGHT MUN: BECCARIA T

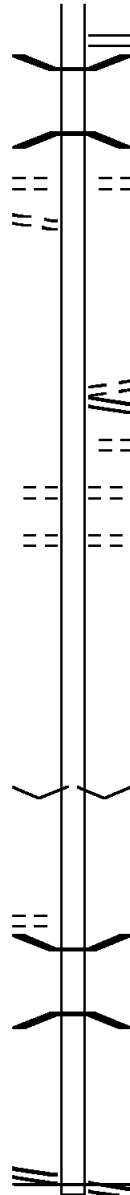
N HILL ST
(T879)
UNION ST
(T877)

0030/0501
0030/0144
005954 FT

SHORT CUT RD
(T532)

0010/1585

2 0 17111 0 00 0000+00 000000 FT
ST LAWRENCE RD
(SR3005 SEG 0050/0000) 0010/0000



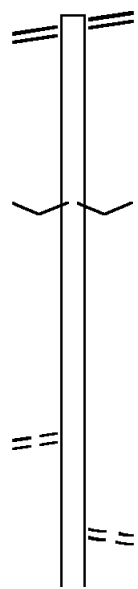
0030/1386 MAIN ST
(SR0053 SEG 0050/0664)
0030/1046 BMSSEN 17/3012/0030/0921
0 0 00000 0 00 0000+00
CLEARFIELD CREEK
0030/0921 BMSBG 17/3012/0030/0921
S HILL ST
0030/0501 (T879)
NC MAIN ST
005954 FT 2 0 17111 0 00 0059+19
MARKET ST
(T927)
NC UNION ST
UNION ST
(SR3019 SEG 0010/2941)
0030/0000 LENGTH(AH 1386 BK 3142)
UNKNOWN RD
(TWP)
0020/2966
WASHINGTON ST
(T876)
0020/2790 JACKSON ST
(T875)
0020/2430
002812 FT 2 0 17111 0 00 0027+77
VILLAGE: ROSEBUD
NC MARKET ST
0020/0000 LENGTH(AH 3142 BK 2812)
0010/1097 BMSSEN 17/3012/0010/1082
2 0 17111 0 00 0010+97
MATHEWS RUN
0010/1082 BMSBG 17/3012/0010/1082
NC FRONT ST
ST LAWRENCE RD
000000 FT (SR3005 SEG 0050/0000)
MFC BEGIN = E
0010/0000 LENGTH(AH 2812 BK 0000)

EXTRACT DATE: 12/18/2023 ROADWAY MANAGEMENT SYSTEM PAGE NUMBER: 412
 PRINT DATE: 12/19/2023 SLD COUNTY/SR - ANNUAL PRINT COUNTY: CLEARFIELD
 DIR: B TOTAL LEN: 7.699 MI. DIST: 02-2 SR: 3011
 LEFT MUN: BLOOM T RIGHT MUN: BLOOM T

CHESTNUT GROVE LUTHERS 040650 FT
 (SR0219 SEG 0660/0000) 0160/1961

038689 FT

2 0 17028 0 01 0365+00 036300 FT
 CRAMER RD
 (T348) 0150/0000



040650 FT CHESTNUT GROVE LUTHERS
 0160/1961 (SR0219 SEG 0660/0000)

038689 FT 2 0 17028 0 01 0388+89
 VILLAGE: CHESTNUT GROVE
 0160/0000 LENGTH(AH 1961 BK 2389)

036300 FT
 0150/0000 LENGTH(AH 2389 BK 2664)

0140/1707 WALTER RD
 (T353)

DIR: B TOTAL LEN: 7.699 MI. DIST: 02-2 SR: 3011
 LEFT MUN: BLOOM T RIGHT MUN: BLOOM T

	033636 FT			033636 FT	2 0 17028 0 01 0339+08
				0140/0000	LENGTH(AH 2664 BK 2372)
2 0 17028 0 01 0315+00	031264 FT			031264 FT	
HATTEN RD				0130/0000	LENGTH(AH 2372 BK 2615)
(T360)		==			
				0120/1773	BLOOM BRADY T
RIDGE RD				0120/1020	
(T356)		==			
	028649 FT			028649 FT	2 0 17028 0 01 0288+27
				0120/0000	LENGTH(AH 2615 BK 2493)
				0110/2236	BRADY PENN T
	026156 FT			026156 FT	2 0 17028 0 01 0263+34
				0110/0000	LENGTH(AH 2493 BK 2148)
	024008 FT			024008 FT	2 0 17028 0 01 0241+48
				0100/0000	LENGTH(AH 2148 BK 2456)
	021552 FT			021552 FT	2 0 17028 0 01 0216+92
				0090/0000	LENGTH(AH 2456 BK 2556)

DIR: B TOTAL LEN: 7.699 MI. DIST: 02-2 SR: 3011
 LEFT MUN: PENN T RIGHT MUN: PENN T

SPLASH DAM RD
 (T335)
 SAWMILL RD
 (T466)

	==	0080/1157	NELEN RD (T459)
018996 FT		018996 FT	2 0 17028 0 01 0191+36 5 0080/0000 LENGTH(AH 2556 BK 2527)
016469 FT		016469 FT	2 0 17028 0 01 0166+21 5 0070/0000 LENGTH(AH 2527 BK 2628)
0060/2392	==		
0060/2188	==		
013841 FT		013841 FT	2 0 17028 0 01 0139+99 5 0060/0000 VILLAGE: IRISHTOWN LENGTH(AH 2628 BK 2410)
011431 FT		011431 FT	2 0 17028 0 01 0115+89 5 0050/0000 LENGTH(AH 2410 BK 3188)
008243 FT		008243 FT	2 0 17028 0 00 0083+08

DIR: B TOTAL LEN: 7.699 MI. DIST: 02-2 SR: 3011
 LEFT MUN: PENN T RIGHT MUN: PENN T

BELL RUN RD
 (T461)

0040/0000



VILLAGE: WALLTOWN
 CHERRY LANE RD
 (T204)
 LENGTH(AH 3188 BK 2225)
 0030/2073 BMSEN 17/3011/0030/2015
 2 0 17028 0 00 0060+58
 BELL RUN
 0030/2015 BMSBG 17/3011/0030/2015

006018 FT

006018 FT 2 0 17028 0 00 0060+58
 0030/0000 LENGTH(AH 2225 BK 3153)

KNOB FARM RD
 (T475)

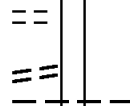
0020/0348
 002865 FT



MATHEWS RD
 (T474)
 0020/0348 2 0 17028 0 00 0029+04
 002865 FT
 0020/0000 LENGTH(AH 3153 BK 2865)

TURNER RD
 (T220)
 RAILROAD ST
 (T843)

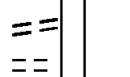
0010/0844
 0010/0818



0010/0652 PENN
 GRAMPIAN B

TO 0219/0550 SH
 (CONN)
 TENTH ST
 (BORO)

0010/0119
 0010/0088
 000000 FT



000000 FT 2 0 17028 0 00 0000+00
 NC IR ISHTOWN RD
 NORTH ST
 (SR0219 SEG 0550/0578)

MAIN ST
 (SR0219 SEG 0550/0578)

0010/0000



INTER-BK TENTH ST
 (BORO)
 MFC BEGIN = D
 0010/0000 LENGTH(AH 2865 BK 0000)

EXTRACT DATE: 12/18/2023 ROADWAY MANAGEMENT SYSTEM PAGE NUMBER: 408
 PRINT DATE: 12/19/2023 SLD COUNTY/SR - ANNUAL PRINT COUNTY: CLEARFIELD
 DIR: B TOTAL LEN: 1.005 MI. DIST: 02-2 SR: 3010
 LEFT MUN: BECCARIA T RIGHT MUN: BECCARIA T

005308 FT

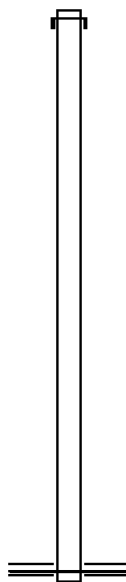
005308 FT
 INTER-AHD UNKNOWN RD
 0020/2531 (TWP)

002777 FT

002777 FT 2 0 17149 0 00 0025+00
 0020/0000 LENGTH(AH 2531 BK 2777)

000000 FT

000000 FT 2 0 17149 0 00 0052+97
 NC GILL HOLLOW RD
 SR 0053 SH
 (SR0053 SEG 0010/1822)
 MFC BEGIN = E
 0010/0000 LENGTH(AH 2777 BK 0000)



DIR: B TOTAL LEN: 12.654 MI. DIST: 02-2 SR: 3009
 LEFT MUN: BRADY T RIGHT MUN: BRADY T

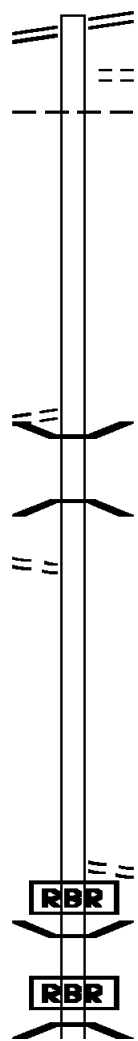
ROUTE 410 066813 FT
 (SR0410 SEG 0020/0000) 0280/2300

FRANTZ RD 0270/0706
 (T838)

2 0 17008 0 00 0625+26 062529 FT
 MILLS RD 0270/0000
 (T341)

064513 FT

059673 FT



066813 FT MAIN ST
 0280/2300 (SR0410 SEG 0020/0000)
 0280/2197 PLUM AL
 (BORO)
 0280/2070 TROUTVILLE
 BRADY T

5 064513 FT 2 0 17008 0 00 0645+10
 0280/0000 LENGTH(AH 2300 BK 1984)

0270/0233 BMSBN 17/3009/0270/0216
 2 0 17008 0 00 0627+44
 BEAVER RUN

0270/0216 BMSBG 17/3009/0270/0216
 062529 FT

5 0270/0000 LENGTH(AH 1984 BK 2856)

5 059673 FT 2 0 17008 0 00 0597+00
 GRANT RD
 (T340)
 0260/0000 LENGTH(AH 2856 BK 1744)

0250/1126 BMSBN 17/3009/0250/1042
 2 0 17008 0 00 0589+94
 P3

0250/1042 E BR MAHONING CREEK
 BMSBG 17/3009/0250/1042

DIR: B TOTAL LEN: 12.654 MI. DIST: 02-2 SR: 3009
 LEFT MUN: BRADY T RIGHT MUN: BRADY T

BONANTE RD
 (T347)

057929 FT

057929 FT 2 0 17008 0 00 0579+50
 BUHITE RD

0250/0000 LENGTH(AH 1744 BK 2369)

055560 FT

055560 FT 2 0 17008 0 00 0556+29

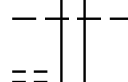
0240/0000 LENGTH(AH 2369 BK 2143)

053417 FT

053417 FT 2 0 17008 0 00 0534+07
 BRADY

0230/0000 LENGTH(AH 2143 BK 1828)

0220/1785



051589 FT

051589 FT 2 0 17008 0 00 0516+17
 KUHNS RUN

0220/0000 LENGTH(AH 1828 BK 2672)
 STRUCTURE LENGTH 8 FT
 BMSID 17/3009/0220/0000

048917 FT

048917 FT 2 0 17008 0 00 0489+20

0210/0000 LENGTH(AH 2672 BK 2571)

DIR: B TOTAL LEN: 12.654 MI. DIST: 02-2 SR: 3009
 LEFT MUN: BELL T RIGHT MUN: BELL T

046346 FT

046346 FT 2 0 17008 0 00 0463+85
 0200/0000 LENGTH(AH 2571 BK 2099)

044247 FT

044247 FT 2 0 17008 0 00 0442+50
 BEECH RUN RD
 (T336)
 0190/0000 LENGTH(AH 2099 BK 2170)

042077 FT

042077 FT 2 0 17008 0 00 0420+80
 0180/0000 LENGTH(AH 2170 BK 2500)

039577 FT

039577 FT 2 0 17008 0 00 0395+00
 0170/0000 LENGTH(AH 2500 BK 2700)

2 0 17008 0 00 0368+00 036877 FT
 FRANTZ HOLLOW RD
 (T345) 0160/0000

==

036877 FT
 0160/0000 LENGTH(AH 2700 BK 1804)

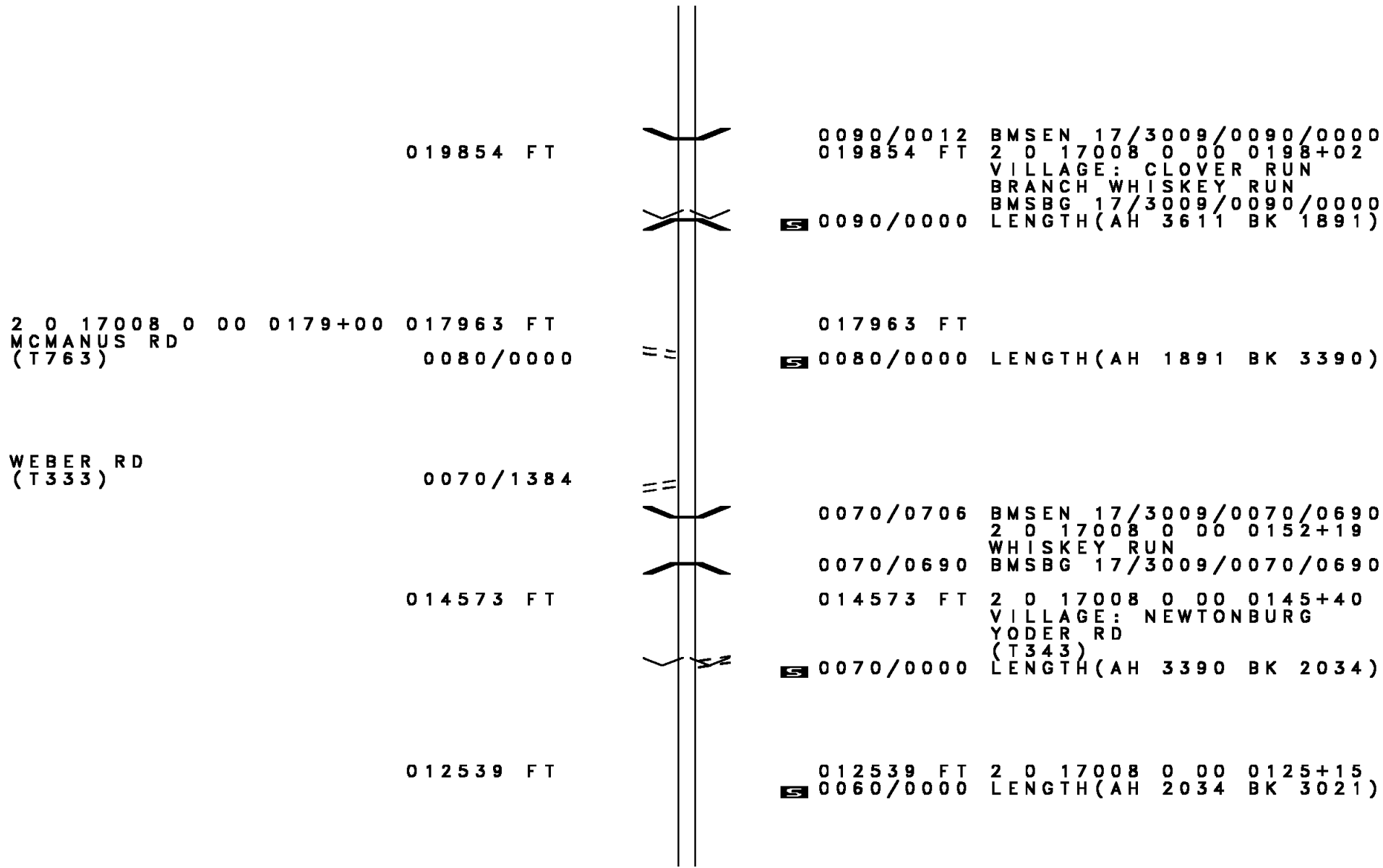
035073 FT

035073 FT 2 0 17008 0 00 0350+18
 0150/0000 LENGTH(AH 1804 BK 2499)

DIR: B TOTAL LEN: 12.654 MI. DIST: 02-2 SR: 3009
 LEFT MUN: BELL T RIGHT MUN: BELL T

Stationing	Notes	Stationing	Notes
032574 FT	POI	0140/0050	(APRA) HANSLOVAN COAL C
		032574 FT	HANSLOVAN COAL CO RD
		0140/0000	(PRDR)
			2 0 17008 0 00 0324+47
			LENGTH(AH 2499 BK 2267)
030307 FT		030307 FT	2 0 17008 0 00 0302+18
			ROCK SPRINGS RD
			(T344)
		0130/0000	LENGTH(AH 2267 BK 1729)
028578 FT		028578 FT	2 0 17008 0 00 0284+52
		0120/0000	LENGTH(AH 1729 BK 2546)
026032 FT		026032 FT	2 0 17008 0 00 0259+06
		0110/0000	LENGTH(AH 2546 BK 2567)
POWER HOUSE RD (T339)		0100/1193	
023465 FT		023465 FT	2 0 17008 0 00 0234+00
CLOVER RUN RD (SR3028 SEG 0030/3204) FOR SR 3009 AND 3028 (CONN)		0100/0000	NC MCGEES MILLS RD
		0090/3401	LENGTH(AH 2567 BK 3611)

DIR: B TOTAL LEN: 12.654 MI. DIST: 02-2 SR: 3009
 LEFT MUN: BELL T RIGHT MUN: BELL T



019854 FT

0090/0012 BMS EN 17/3009/0090/0000
 019854 FT 2 0 17008 0 00 0198+02
 VILLAGE: CLOVER RUN
 BRANCH WHISKEY RUN
 BMSBG 17/3009/0090/0000
 5 0090/0000 LENGTH(AH 3611 BK 1891)

2 0 17008 0 00 0179+00 017963 FT
 MCMANUS RD
 (T763)
 0080/0000

017963 FT
 5 0080/0000 LENGTH(AH 1891 BK 3390)

WEBER RD
 (T333)
 0070/1384

0070/0706 BMS EN 17/3009/0070/0690
 2 0 17008 0 00 0152+19
 WHISKEY RUN
 0070/0690 BMSBG 17/3009/0070/0690

014573 FT

014573 FT 2 0 17008 0 00 0145+40
 VILLAGE: NEWTONBURG
 YODER RD
 (T343)
 5 0070/0000 LENGTH(AH 3390 BK 2034)

012539 FT

012539 FT 2 0 17008 0 00 0125+15
 5 0060/0000 LENGTH(AH 2034 BK 3021)

DIR: B TOTAL LEN: 12.654 MI. DIST: 02-2 SR: 3009
 LEFT MUN: BELL T RIGHT MUN: BELL T

BEATTY RD
 (T128)

0050/1475 ==

009518 FT

009518 FT 2 0 17008 0 00 0095+00
 MILLER RD
 (T337)

5 0050/0000 LENGTH(AH 3021 BK 2023)

007495 FT

007495 FT 2 0 17008 0 00 0074+97
 5 0040/0000 LENGTH(AH 2023 BK 2491)

005004 FT

005004 FT 2 0 17008 0 00 0050+21
 5 0030/0000 LENGTH(AH 2491 BK 2176)

MILLER RD
 (T337)
 NC CLOVER RUN RD

2 0 17008 0 00 0028+45 002828 FT
 WHISKEY RUN RD
 (T331) 0020/0000

002828 FT
 5 0020/0000 LENGTH(AH 2176 BK 2828)

000000 FT

0010/0328 OTHER
 000000 FT 2 0 17008 0 00 0000+00
 OVERPASS IS RR X-ING
 NC NEWTONBURG RD
 MAIN ST
 (SR0219 SEG 0290/0000)
 MFC BEGIN = D
 5 0010/0000 LENGTH(AH 2828 BK 0000)

DIR: B TOTAL LEN: 1.894 MI. DIST: 02-2 SR: 3008
LEFT MUN: BECCARIA T RIGHT MUN: BECCARIA T

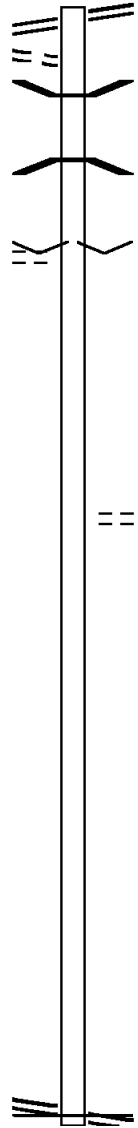
GLENDALE BL 010001 FT
(SR0053 SEG 0020/2837) 0040/1204
FROM SR 0053/0030 0040/0963
(CONN)

LYLE LANE RD 008797 FT
(T156) 0040/0000

006154 FT

003005 FT

2 0 17020 0 00 0000+00 000000 FT
ST LAWRENCE RD
(SR3005 SEG 0020/0000) 0010/0000



010001 FT GLENDALE BL
0040/1204 (SR0053 SEG 0020/2837)

0040/0801 BMS EN 17/3008/0040/0645
2 0 17020 0 00 0094+58
CLEARFIELD CREEK
0040/0645 BMSBG 17/3008/0040/0645

008797 FT 2 0 17020 0 00 0088+19
VILLAGE: LYLEVILLE
S 0040/0000 LENGTH(AH 1204 BK 2643)

006154 FT 2 0 17020 0 00 0061+70
CEMETERY RD
(T528)
S 0030/0000 LENGTH(AH 2643 BK 3149)

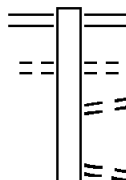
003005 FT 2 0 17020 0 00 0029+95
S 0020/0000 LENGTH(AH 3149 BK 3005)

NC LYLEVILLE RD
ST LAWRENCE RD
000000 FT (SR3005 SEG 0020/0000)
MFC BEGIN = E
S 0010/0000 LENGTH(AH 3005 BK 0000)

DIR: B TOTAL LEN: 12.614 MI. DIST: 02-2 SR: 3007
 LEFT MUN: LAWRENCE T RIGHT MUN: LAWRENCE T

KAUFFMAN RD
(T592)

066602 FT



066602 FT GLEN RICHEY HW
 0240/1849 (SR2023 SEG 0070/0000)
 LEWIS RD
 (T167)
 LC TO LEWIS RD
 (CONN)
 LORDS RD
 (TWP)

064753 FT



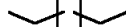
064753 FT 2 0 17037 0 00 0515+31
 0240/0000 LENGTH(AH 1849 BK 2391)

0230/1879



0230/0840 CALDWELL RD
(T457)

062362 FT

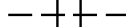


062362 FT 2 0 17037 0 00 0491+36
 0230/0000 VILLAGE: GLEN RICHEY
 LENGTH(AH 2391 BK 2197)



0220/1496 GRICE RD
(T588)

060165 FT



060165 FT 2 0 17037 0 00 0469+38
 0220/0000 LENGTH(AH 2197 BK 3020)

0210/2341 LAWRENCE
 PIKE T



0210/1018 HAAG HILL RD
(T584)

057145 FT

057145 FT 2 0 17037 0 00 0439+52
 0210/0000 LENGTH(AH 3020 BK 3118)

DIR: B TOTAL LEN: 12.614 MI. DIST: 02-2 SR: 3007
 LEFT MUN: PIKE T RIGHT MUN: PIKE T

HOLLOW RD (T443) LC TO HOLLOW RD (CONN)	0200/1149 0200/1050 054027 FT	== == 	0200/1149 054027 FT 5 0200/0000	ROLLEY RD (T213) 2 0 17037 0 00 0408+15 LENGTH(AH 3118 BK 2609)
BLOOMINGTON HILL RD (SR3025 SEG 0010/0000)	0190/1523	== 	0190/1695	MCKEE RD (T214)
2 0 17037 0 00 0382+06 OLANTA TO BLOOMINGTON R (SR0453 SEG 0360/0000) LAKE DR (T447)	051418 FT 0190/0000 051418 FT	 	051418 FT 5 0190/0000 051418 FT 7184/0000	NC BL BLOOMINGTON/GLEN RICHE RD OLANTA TO BLOOMINGTON R (SR0453 SEG 0360/0000) LTH AH 002609 BK 000100 LTH AH 000100 BK 002882 OLANTA TO BLOOMINGTON R (SR0453 SEG 0350/0000) OLANTA TO BLOOMINGTON R (SR0453 SEG 0350/0000)
		 	0180/2882	STAN'S RD (T445) BMSSEN 17/3007/0180/1943 2 0 17037 0 00 0372+13 BIG RUN BMSBG 17/3007/0180/1943
	048536 FT	 	0180/1943	
		 	5 048536 FT 5 0180/0000	2 0 17037 0 00 0352+89 LENGTH(AH 2882 BK 2743)

DIR: B TOTAL LEN: 12.614 MI. DIST: 02-2 SR: 3007
 LEFT MUN: PIKE T RIGHT MUN: PIKE T

Location / Segment	Start Station	End Station	Length (FT)	Notes
	045793		045793	
	0170/0000	0325+28	2017037	LENGTH(AH 2743 BK 3018)
FOX FARM RD (T450)	0160/0457	042775	042775	
	0160/0000	0294+93	2017037	LENGTH(AH 3018 BK 3040)
WM CEMETERY RD (T434)	039735	0150/0000	039735	
	0150/0071	0264+26	2017037	PIKE FERGUSON T DAVIS RD (T441)
	0150/0000	0264+26	2017037	NC NEW MILLPORT RD LENGTH(AH 3040 BK 3286)
SMEAL RD (T448)	0140/1843		0140	
DOUGLAS RD (SR2012 SEG 0062/0000)	036449	0140/0000	036449	
	0140/0000	000100	7132	LTH AH 003286 BK 000100
	0130/0766	000766	0130	LTH AH 000100 BK 000766 NEW MILLPORT RD (SR2012 SEG 0070/0000)
	035683		035683	KNOX T
	0130/0000	0207+46	2017037	VILLAGE: NEW MILLPORT LENGTH(AH 0766 BK 3056)

DIR: B TOTAL LEN: 12.614 MI. DIST: 02-2 SR: 3007
 LEFT MUN: KNOX T RIGHT MUN: KNOX T

RYAN RD
 (T436)

0120/2606

==

032627 FT

032627 FT 2 0 17037 0 00 0176+68
 S 0120/0000 LENGTH(AH 3056 BK 2954)

029673 FT

029673 FT 2 0 17037 0 00 0147+14
 S 0110/0000 LENGTH(AH 2954 BK 2820)

0100/1798 CONDON RD
 (T452)

==

026853 FT

026853 FT 2 0 17037 0 00 0118+94
 S 0100/0000 LENGTH(AH 2820 BK 2842)

ANSONVILLE TO OAK RIDG
 (SR3022 SEG 0150/2142)

0090/2580

==

WITHEROW RD
 (T438)

0090/0970

==

024011 FT

024011 FT 2 0 17037 0 00 0090+13
 S 0090/0000 LENGTH(AH 2842 BK 3159)

0080/1063 BUCHANAN ST
 (T181)

==

DIR: B TOTAL LEN: 12.614 MI. DIST: 02-2 SR: 3007
 LEFT MUN: KNOX T RIGHT MUN: KNOX T

FRUIT HILL RD
 (T439)

OAK RIDGE RD
 (SR2015 SEG 0070/2644)

		0080/0772	TEMPLETON ST
		0080/0666	(T182)
			BMSEN 17/3007/0080/0624
			2 0 17037 0 00 0058+83
		0080/0624	POTTS RUN
			BMSBG 17/3007/0080/0624
020852 FT		020852 FT	2 0 17037 0 00 0058+83
		0080/0000	LENGTH(AH 3159 BK 2980)
		017872 FT	017872 FT 2 0 17037 0 00 0028+46
			VILLAGE: CARNWALTH
		0070/0000	LENGTH(AH 2980 BK 2846)
		015026 FT	015026 FT 2 0 17037 0 00 0000+00
			OAK RIDGE RD
			(SR2015 SEG 0080/0000)
			NC DOUGLAS RD
		INTER-BK	OAK RIDGE RD
			(SR2015 SEG 0080/0000)
			MFC BEGIN = D
		0060/0000	LTH AH 002846 BK 000100
015026 FT		015026 FT	
		7054/0000	LTH AH 000100 BK 002981
		INTER-AHD	OAK RIDGE RD
		0050/2981	(SR2015 SEG 0070/2644)
		012045 FT	012045 FT 2 0 17077 0 00 0030+00

DIR: B TOTAL LEN: 12.614 MI. DIST: 02-2 SR: 3007
LEFT MUN: KNOX T RIGHT MUN: KNOX T

		0050/0000	LENGTH(AH 2981 BK 3111)
008934 FT		0040/0221	KNOX BIGLER T
		008934 FT	2 0 17077 0 00 0060+73
		0040/0000	LENGTH(AH 3111 BK 3172)
005762 FT		005762 FT	2 0 17077 0 00 0092+45
		0030/0000	LENGTH(AH 3172 BK 2709)
003053 FT		003053 FT	2 0 17077 0 00 0119+54
		0020/0000	LENGTH(AH 2709 BK 3053)
000000 FT		000000 FT	2 0 17077 0 00 0150+24
			VILLAGE: BELSENA MILLS
			NC BE LSENSA TO ERHARD RD
			MADERA TO BOARDMAN RD
			(SRO453 SEG 0200/0000)
			MFC BEGIN = E
		0010/0000	LENGTH(AH 3053 BK 0000)

DIR: B TOTAL LEN: 5.328 MI. DIST: 02-2 SR: 3006
 LEFT MUN: CHEST T RIGHT MUN: CHEST T

028131 FT

028131 FT
 INTER-AHD BARRONS RD
 (SR3003 SEG 0040/0000)
 BARRONS RD
 (SR3003 SEG 0040/0000)

025035 FT

025035 FT 2 0 17003 0 00 0250+93
 0110/0000 LENGTH(AH 3096 BK 2622)

022413 FT

022413 FT 2 0 17003 0 00 0224+76
 0100/0000 LENGTH(AH 2622 BK 2806)

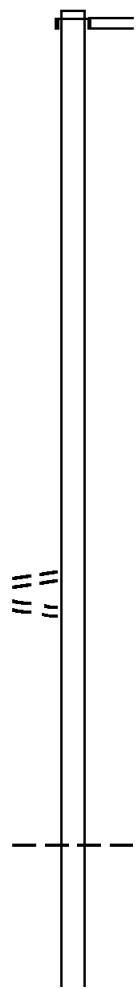
PINE RUN RD
 (T412)
 LC FOR PINE RUN RD
 (CONN)

0090/2163

0090/2043

019607 FT

019607 FT 2 0 17003 0 00 0197+01
 NC WESTOVER RD
 CHEST
 WESTOVER B
 0090/0000 LENGTH(AH 2806 BK 2184)



DIR: B TOTAL LEN: 5.328 MI. DIST: 02-2 SR: 3006
 LEFT MUN: WESTOVER B RIGHT MUN: WESTOVER B

Street Name	Stationing	Length	Notes
HIGH ST (BORO)	0080/0343	017423 FT	017423 FT 2 0 17003 0 00 0175+22 LENGTH(AH 2184 BK 0922)
CHEST ST (BORO)	0076/0097	016501 FT	HILL ST (BORO) 0076/0043 016501 FT 2 0 17003 0 00 0165+13 LENGTH(AH 0922 BK 0878) BMSSEN 17/3006/0074/0768 0074/0780 BMSBG 17/3006/0074/0768 TRIB CHEST CREEK BMSBG 17/3006/0074/0768 MARY ST (BORO) BMSSEN 17/3006/0074/0276 0074/0462 0074/0405 BMSBG 17/3006/0074/0276 CHEST CREEK BMSBG 17/3006/0074/0276 WATER ST (BORO) 0074/0209 015623 FT 2 0 17003 0 00 0156+66 (AAR 506100F)#TRKS 01 LENGTH(AH 0878 BK 0646) RAILROAD ST (BORO) 0070/0523 CHURCH ST (BORO) 0070/0113 014977 FT 014977 FT
TANNERY RD (BORO)	0070/0000	014977 FT	0070/0000 LENGTH(AH 0646 BK 2489) MAIN ST (SR0036 SEG 0060/0769) MFC BEGIN = D HOPKINS ST (BORO)
ALLISON ST (BORO)	0060/1539	012488 FT	SHEPHERD ST (BORO) 0060/1305 012488 FT 2 0 17003 0 00 0125+08 LENGTH(AH 2489 BK 2522)

DIR: B TOTAL LEN: 5.328 MI. DIST: 02-2 SR: 3006
 LEFT MUN: WESTOVER B RIGHT MUN: WESTOVER B

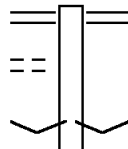
ROLAND DR (BORO)	0050/1160	==	
2 0 17003 0 00 0099+94	009966 FT		009966 FT
HURD DR (BORO)	0050/0000	==	5 0050/0000 LENGTH(AH 2522 BK 2504)
	007462 FT		007462 FT 2 0 17003 0 00 0074+64 NC BRIDGE ST WESTOVER BURNSIDE T
		- - -	5 0040/0000 LENGTH(AH 2504 BK 2429)
	005033 FT		005033 FT 2 0 17003 0 00 0050+31 5 0030/0000 LENGTH(AH 2429 BK 2531)
	002502 FT		002502 FT 2 0 17003 0 00 0025+00 5 0020/0000 LENGTH(AH 2531 BK 2502)
	000000 FT		000000 FT 2 0 17003 0 00 0000+00 NC WESTOVER RD RIDGE RD (SR3001 SEG 0060/0000) MFC BEGIN = E
		==	5 0010/0000 LENGTH(AH 2502 BK 0000)

EXTRACT DATE: 12/18/2023 ROADWAY MANAGEMENT SYSTEM PAGE NUMBER: 391
 PRINT DATE: 12/19/2023 SLD COUNTY/SR - ANNUAL PRINT COUNTY: CLEARFIELD
 DIR: B TOTAL LEN: 16.805 MI. DIST: 02-2 SR: 3005
 LEFT MUN: GREENWOOD T RIGHT MUN: GREENWOOD T

BELLWOOD RD
 (T170)

088729 FT

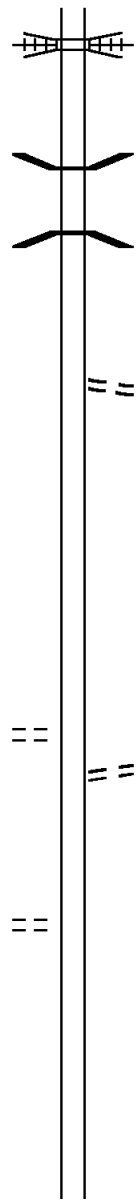
0360/0400
 088225 FT



088729 FT LUMBER CITY HW
 0360/0504 (SR0969 SEG 0010/0904)

088225 FT 2 0 17026 0 00 0260+84
 VILLAGE: BELLS LANDING
 0360/0000 LENGTH(AH 0504 BK 1272)

DIR: B TOTAL LEN: 16.805 MI. DIST: 02-2 SR: 3005
 LEFT MUN: GREENWOOD T RIGHT MUN: GREENWOOD T



Stationing	Length	Other	Notes
086953	FT	0354/0908	OTHER OVERPASS IS RR X-ING
086063	FT	0352/0306	W. B SUSQUEHANNA RIVER
085609	FT	0352/0000	STEEP HILL RD (T425)
082728	FT	0350/0000	LENGTH(AH 0454 BK 2881)
0330/1753		0340/0000	LENGTH(AH 2881 BK 3013)
079715	FT	0330/1422	WATTS RD (T424)
076851	FT	0330/0000	LENGTH(AH 3013 BK 2864)
		0320/0000	LENGTH(AH 2864 BK 2132)

RICH LN
(T437)

2 0 17026 0 00 0173+36
 WIELY RD
(T422)

079715 FT
 0330/0000

076851 FT

086953 FT 2 0 17026 0 00 0248+16
 0354/0000 LENGTH(AH 1272 BK 0890)
 0352/0679 BMSBN 17/3005/0352/0306
 2 0 17026 0 00 0237+15
 0352/0306 BMSBG 17/3005/0352/0306
 086063 FT 2 0 17026 0 00 0237+15
 0352/0000 LENGTH(AH 0890 BK 0454)
 085609 FT 2 0 17026 0 00 0232+62
 0350/0000 LENGTH(AH 0454 BK 2881)
 082728 FT 2 0 17026 0 00 0203+45
 0340/0000 LENGTH(AH 2881 BK 3013)
 0330/1422 WATTS RD (T424)
 079715 FT
 0330/0000 LENGTH(AH 3013 BK 2864)
 076851 FT 2 0 17026 0 00 0144+61
 0320/0000 LENGTH(AH 2864 BK 2132)

DIR: B TOTAL LEN: 16.805 MI. DIST: 02-2 SR: 3005
 LEFT MUN: GREENWOOD T RIGHT MUN: GREENWOOD T

CHURCH RD
 (T419)

0310/0857 ==

==

074719 FT

0310/0846 CREEK RD
 (T423)

074719 FT 2 0 17026 0 00 0123+29
 5 0310/0000 LENGTH(AH 2132 BK 2568)

0300/1557 GREENWOOD
 FERGUSON T

072151 FT

072151 FT 2 0 17026 0 00 0097+31
 5 0300/0000 LENGTH(AH 2568 BK 2561)

2 0 17026 0 00 0071+70 069590 FT
 CAMP CORBLY RD
 (T421) 0290/0000

==

069590 FT

5 0290/0000 LENGTH(AH 2561 BK 2413)

067177 FT

067177 FT 2 0 17026 0 00 0047+23
 5 0280/0000 LENGTH(AH 2413 BK 2207)

TUBBS RD
 (T419)
 LC TO/FROM TUBBS RD
 (CONN)

0270/0652

==

0270/0554
 064970 FT

064970 FT 2 0 17026 0 00 0025+16
 5 0270/0000 LENGTH(AH 2207 BK 2511)

DIR: B TOTAL LEN: 16.805 MI. DIST: 02-2 SR: 3005
 LEFT MUN: FERGUSON T RIGHT MUN: FERGUSON T

2 0 17026 0 00 0000+00 062459 FT
 LA JOSE RD
 (SR3016 SEG 0190/1866) 0260/0000

060995 FT

059311 FT

056270 FT

053507 FT

062459 FT
 NC CHERRY CORNER RD
 MFC BEGIN = E
 0260/0000 LENGTH(AH 2511 BK 1464)

060995 FT 2 0 17025 0 00 0192+89
 NC MARRON TO BELLS LANDIN RD
 MARRON RD
 (SR3016 SEG 0210/0000)
 0250/0000 LENGTH(AH 1464 BK 1684)

059311 FT 2 0 17022 0 00 0400+58
 0240/0000 LENGTH(AH 1684 BK 3041)

056270 FT 2 0 17022 0 00 0370+07
 0230/0000 LENGTH(AH 3041 BK 2763)
 FERGUSON
 0220/2229 JORDAN T

0220/1148 MELVINS RD
 (T418)

053507 FT 2 0 17022 0 00 0342+29
 0220/0000 LENGTH(AH 2763 BK 2880)

DIR: B TOTAL LEN: 16.805 MI. DIST: 02-2 SR: 3005
 LEFT MUN: JORDAN T RIGHT MUN: JORDAN T

	050627 FT			050627 FT 2 0 17022 0 00 0313+35 [S] 0210/0000 LENGTH(AH 2880 BK 3227)
HAMMER RD (T416)	0200/0375 047400 FT	==		047400 FT 2 0 17022 0 00 0281+16 ED'S RD (T423) [S] 0200/0000 LENGTH(AH 3227 BK 2917)
	044483 FT			044483 FT 2 0 17022 0 00 0251+99 [S] 0190/0000 LENGTH(AH 2917 BK 2487)
				0180/0216 BMS EN 17/3005/0180/0193 2 0 17022 0 00 0229+23 SUCKER RUN
	041996 FT			0180/0193 BMSBG 17/3005/0180/0193 041996 FT 2 0 17022 0 00 0226+56 BERWINDALE TO ANSONVIL (SR3022 SEG 0050/0000)
	041481 FT			NC BERWINDALE TO MARRON RD [S] 0180/0000 LENGTH(AH 2487 BK 0515) 041481 FT 2 0 17021 0 00 0115+46 STRONGS RD (T413)
BERWINDALE RD (SR3022 SEG 0040/2440)	0170/0000	==	==	[S] 0170/0000 LENGTH(AH 0515 BK 1636)
FRAILEY RD (T417)	0160/0645	--		

DIR: B TOTAL LEN: 16.805 MI. DIST: 02-2 SR: 3005
 LEFT MUN: JORDAN T RIGHT MUN: JORDAN T

039845 FT

039845 FT 2 0 17022 0 00 0210+30
 VILLAGE: BERWINDALE
 0160/0000 LENGTH(AH 1636 BK 2663)

037182 FT

0150/0718 LC TO DENNIS RD
 (CONN)
 DENNIS RD
 (T414)
 037182 FT 2 0 17022 0 00 0183+62
 0150/0000 LENGTH(AH 2663 BK 2621)

034561 FT

034561 FT 2 0 17022 0 00 0157+40
 0140/0000 LENGTH(AH 2621 BK 3429)

031132 FT

0130/2129 RICHARDS RD
 (T419)
 031132 FT 2 0 17022 0 00 0123+01
 0130/0000 LENGTH(AH 3429 BK 3355)

2 0 17022 0 00 0089+46 027777 FT
 COMFORT RUN RD
 (SR3014 SEG 0250/1188) 0120/0000

027777 FT
 0120/0000 LENGTH(AH 3355 BK 2280)

DIR: B TOTAL LEN: 16.805 MI.
 LEFT MUN: JORDAN T

DIST: 02-2 SR: 3005
 RIGHT MUN: JORDAN T

		0110/2224	BMSEN 17/3005/0110/2186 2 0 17022 0 00 0088+44 COMFORT RUN
		0110/2186	BMSBG 17/3005/0110/2186
025497 FT		025497 FT	2 0 17022 0 00 0066+58
		0110/0000	LENGTH(AH 2280 BK 1777) JORDAN
		0100/1679	BECCARIA T
023720 FT		023720 FT	2 0 17022 0 00 0048+56
		0100/0000	NC IRVONA RD BECCARIA IRVONA B LENGTH(AH 1777 BK 2661)
021059 FT		0090/0483	JULIA ST (BORO)
		021059 FT	2 0 17022 0 00 0022+17
		0090/0000	LENGTH(AH 2661 BK 2214) UNKNOWN AL
		0080/2074	(BORO) HAUPT ST
		0080/1890	(BORO) UNKNOWN AL
		0080/1702	(BORO) IRVIN ST
		0080/1522	(BORO) UNKNOWN AL
		0080/1328	(BORO) HOPKINS ST
		0080/1155	(BORO) UNKNOWN AL
		0080/0970	(BORO) BERWIND ST
		0080/0787	(BORO) UNKNOWN AL

DIR: B TOTAL LEN: 16.805 MI. DIST: 02-2 SR: 3005
 LEFT MUN: IRVONA B RIGHT MUN: IRVONA B

Stationing	Distance	Segment	Segment Description
018845	FT	0080/0602	(BORO) WHITE ST
		0080/0419	(BORO) UNKNOWN AL
		0080/0234	(BORO) DORSEY AV
		018845	FT 2 0 17022 0 00 0000+00
			(SR0053 SEG 0090/0000)
		NC ROSE ST	INTER-BK ROSE ST
			(SR0053 SEG 0090/0000)
018845	FT	0080/0000	LTH AH 002214 BK 000100
		018845	FT 7074/0000 LTH AH 000100 BK 000796
			INTER-AHD ROSE ST
			(SR0053 SEG 0082/1415)
			ROSE ST
		0070/0796	(SR0053 SEG 0082/1415)
018049	FT	018049	FT 2 0 17019 0 01 0181+58
		0070/0000	LENGTH(AH 0796 BK 2942)
		0060/2847	BMSSEN 17/3005/0060/2762
			2 0 17019 0 01 0151+94
			NORTH WITMER RUN
		0060/2762	BMSBG 17/3005/0060/2762
			IRVONA BECCARIA T
		0060/2112	
		0060/1800	
		0060/1660	
015107	FT	015107	FT 2 0 17019 0 01 0151+94
		0060/0000	LENGTH(AH 2942 BK 3383)
			SHORT CUT RD
		0050/2245	(T532)
011724	FT	011724	FT 2 0 17019 0 01 0119+13
			MARKET ST

SWANK ST
 (BORO)
 HILL ST
 (BORO)

DIR: B TOTAL LEN: 16.805 MI.
 LEFT MUN: BECCARIA T

DIST: 02-2 SR: 3005
 RIGHT MUN: BECCARIA T

		0050/0000	(SR3012 SEG 0010/0000)
			LENGTH(AH 3383 BK 2717)
009007 FT		009007 FT	2 0 17019 0 01 0091+96
		0040/0000	LENGTH(AH 2717 BK 2994)
006013 FT		006013 FT	2 0 17019 0 00 0060+28
		0030/0000	LENGTH(AH 2994 BK 2528)
003485 FT		003485 FT	2 0 17019 0 00 0035+00
			LYLEVILLE RD
			(SR3008 SEG 0010/0000)
		0020/0000	LENGTH(AH 2528 BK 3485)
000000 FT		000000 FT	2 0 17019 0 00 0000+00
			NC ST LAWRENCE RD
			INTER-BK ST LAWRENCE RD
			(SR1031 SEG 0010/3182)
			MFC BEGIN = D
			BK-CAMBRIA (11)
		0010/0000	LENGTH(AH 3485 BK 0000)

DIR: B TOTAL LEN: 4.919 MI. DIST: 02-2 SR: 3004
 LEFT MUN: WESTOVER B RIGHT MUN: WESTOVER B

025970 FT		025970 FT MAIN ST 0132/0866 (SR0036 SEG 0020/0000)
025104 FT		0132/0032 PIERCE RD 025104 FT (T312) INTER-BK 2 0 17076 0 00 0084+72 SYLVIS RD (T328)
025104 FT		0132/0000 LENGTH(AH 0866 BK 2247)
025104 FT		025104 FT LENGTH(AH 2247 BK 2896)
025104 FT		7130/0000 LENGTH(AH 2896 BK 3306)
025104 FT		025104 FT LTH AH 003306 BK 000100
025104 FT		7110/0000 LTH AH 000100 BK 003680
		025104 FT SYLVIS RD (T328)
		0100/3680 RIDGE RD (SR3001 SEG 0030/0021)
021424 FT		021424 FT 2 0 17001 0 01 0181+93 VILLAGE: SYLVIS
		0100/0000 LENGTH(AH 3680 BK 1265)
020159 FT		020159 FT 2 0 17001 0 01 0164+82 ADAMS RD (T308)
		0090/0000 LENGTH(AH 1265 BK 2034)
0084/1153		

BETHEL RD
(T334)

DIR: B TOTAL LEN: 4.919 MI. DIST: 02-2 SR: 3004
 LEFT MUN: BURNSIDE T RIGHT MUN: BURNSIDE T

SHEPARD LANE RD
 (T306)

018125 FT

018125 FT 2 0 17001 0 01 0144+37
 0084/0000 LENGTH(AH 2034 BK 2035)

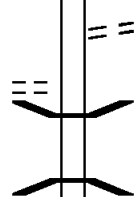
016090 FT

016090 FT 2 0 17001 0 00 0123+64
 0080/0000 LENGTH(AH 2035 BK 2374)

013716 FT

013716 FT 2 0 17001 0 00 0099+90
 LINE RD
 (T327)
 0070/0000 LENGTH(AH 2374 BK 2363)

0060/2220



0060/1645 BMS EN 17/3004/0060/1614
 2 0 17001 0 00 0092+63
 BEAVER RUN
 0060/1614 BMSBG 17/3004/0060/1614

011353 FT

011353 FT 2 0 17001 0 00 0076+42
 0060/0000 LENGTH(AH 2363 BK 2470)

008883 FT

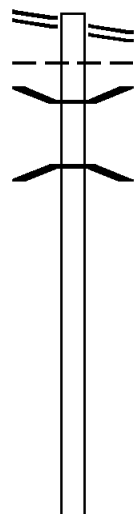
008883 FT 2 0 17001 0 00 0051+72
 0050/0000 LENGTH(AH 2470 BK 2780)

DIR: B TOTAL LEN: 4.919 MI. DIST: 02-2 SR: 3004
 LEFT MUN: BURNSIDE T RIGHT MUN: BURNSIDE T

Stationing	Description	Stationing	Length	Other Data
006103 FT		006103 FT	20	17001 0 00 0024+01
		0040/0000	LENGTH(AH 2780 BK 2401)	
003702 FT		003702 FT	20	17001 0 00 0000+00
			VILLAGE: STIFFLERTOWN	
			NC SYLVIS RD	
			INTER-BK CHERRY TREE TO PATCHIN	
			(SR0219 SEG 0020/1999)	
			MFC BEGIN = E	
CHERRY TREE TO PATCHIN (SR0219 SEG 0020/1999)		0030/0000	LTH AH 002401 BK 000100	
		003702 FT		
		7022/0000	LTH AH 000100 BK 002592	
		INTER-AHD	PATCHIN RD	
			(SR0219 SEG 0020/0765)	
			BUTTERBAUGH RD	
			(T300)	
			PATCHIN RD	
		0020/2592	(SR0219 SEG 0020/0765)	
		0020/2139	BMSSEN 17/3004/0020/2067	
			1 0 00571 1 00 0020+77	
			W BR SUSQUEHANNA RIVER	
		0020/2067	BMSBG 17/3004/0020/2067	
		0020/1992	(AAR 527130F)#TRKS 01	
SHRYOCK RD (T302)		0020/1872		
001110 FT		001110 FT	10	00571 1 00 0000+00
			NC STIFFLERTOWN RD	
			STIFFLERTOWN RD	
			(SR3002 SEG 0010/1681)	
		0020/0000	LENGTH(AH 2592 BK 1110)	
000000 FT		000000 FT	10	00571 0 00 0029+16
			NC STIFFLER HILL RD	
			INTER-BK CHERRY TREE RD	
			(SR1026 SEG 0070/2993)	
			MFC BEGIN = D	
			BK-INDIANA (32)	
		0010/0000	LENGTH(AH 1110 BK 0000)	

EXTRACT DATE: 12/18/2023 ROADWAY MANAGEMENT SYSTEM PAGE NUMBER: 379
 PRINT DATE: 12/19/2023 SLD COUNTY/SR - ANNUAL PRINT COUNTY: CLEARFIELD
 DIR: B TOTAL LEN: 10.293 MI. DIST: 02-2 SR: 3003
 LEFT MUN: NEWBURG B RIGHT MUN: NEWBURG B

LA JOSE RD 054348 FT
 (SR3016 SEG 0140/0000) 0180/1743



052605 FT

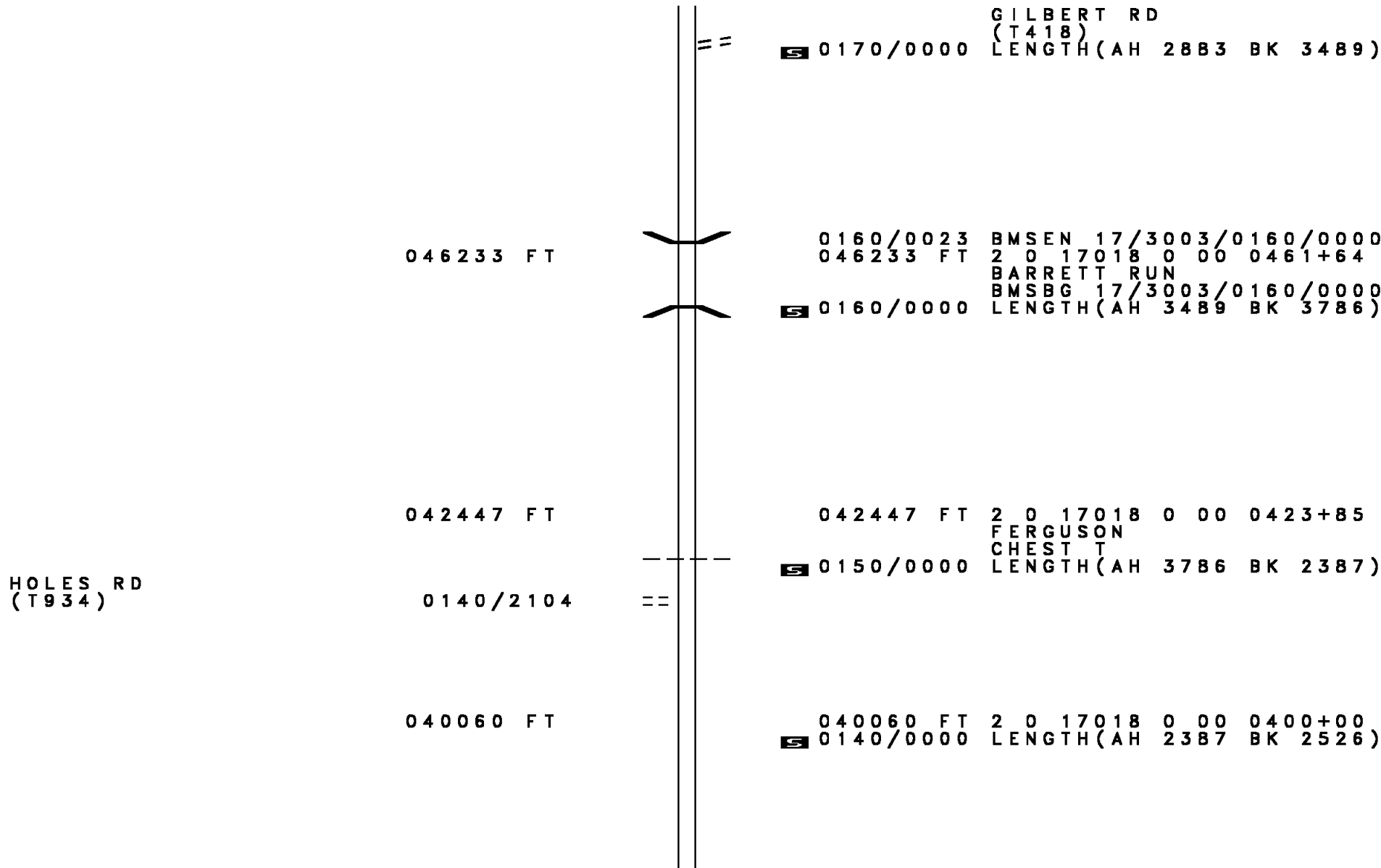
049722 FT

054348 FT LA JOSE RD
 0180/1743 (SR3016 SEG 0140/0000)
 NEWBURG
 0180/1584 FERGUSON T
 0180/1352 BMSSEN 17/3003/0180/1342
 0 0 00000 0 00 0000+00
 WOODS RUN
 0180/1342 BMSBG 17/3003/0180/1342

052605 FT 2 0 17018 0 00 0524+94
 5 0180/0000 LENGTH(AH 1743 BK 2883)

049722 FT 2 0 17018 0 00 0496+43

DIR: B TOTAL LEN: 10.293 MI. DIST: 02-2 SR: 3003
 LEFT MUN: FERGUSON T RIGHT MUN: FERGUSON T



GILBERT RD
 (T418)
 LENGTH(AH 2883 BK 3489)

046233 FT

0160/0023 BMS EN 17/3003/0160/0000
 046233 FT 2 0 17018 0 00 0461+64
 BARRETT RUN
 BMSBG 17/3003/0160/0000
 LENGTH(AH 3489 BK 3786)

042447 FT

042447 FT 2 0 17018 0 00 0423+85
 FERGUSON
 CHEST T
 LENGTH(AH 3786 BK 2387)

HOLES RD
 (T934)

0140/2104

040060 FT

040060 FT 2 0 17018 0 00 0400+00
 0140/0000 LENGTH(AH 2387 BK 2526)

DIR: B TOTAL LEN: 10.293 MI.
LEFT MUN: CHEST T

DIST: 02-2 SR: 3003
RIGHT MUN: CHEST T

037534 FT

037534 FT 2 0 17018 0 00 0374+94
VILLAGE: THOMPSONTOWN
S 0130/0000 LENGTH(AH 2526 BK 3553)

033981 FT

0120/0979 BALLAROTTO RD
(T144)
033981 FT 2 0 17018 0 00 0339+67
S 0120/0000 LENGTH(AH 3553 BK 3320)

030661 FT

030661 FT 2 0 17018 0 00 0305+95
NC THOMPSONTOWN RD
BERWINSDALE RD
(SR3022 SEG 0010/0000)
S 0110/0000 LENGTH(AH 3320 BK 3601)

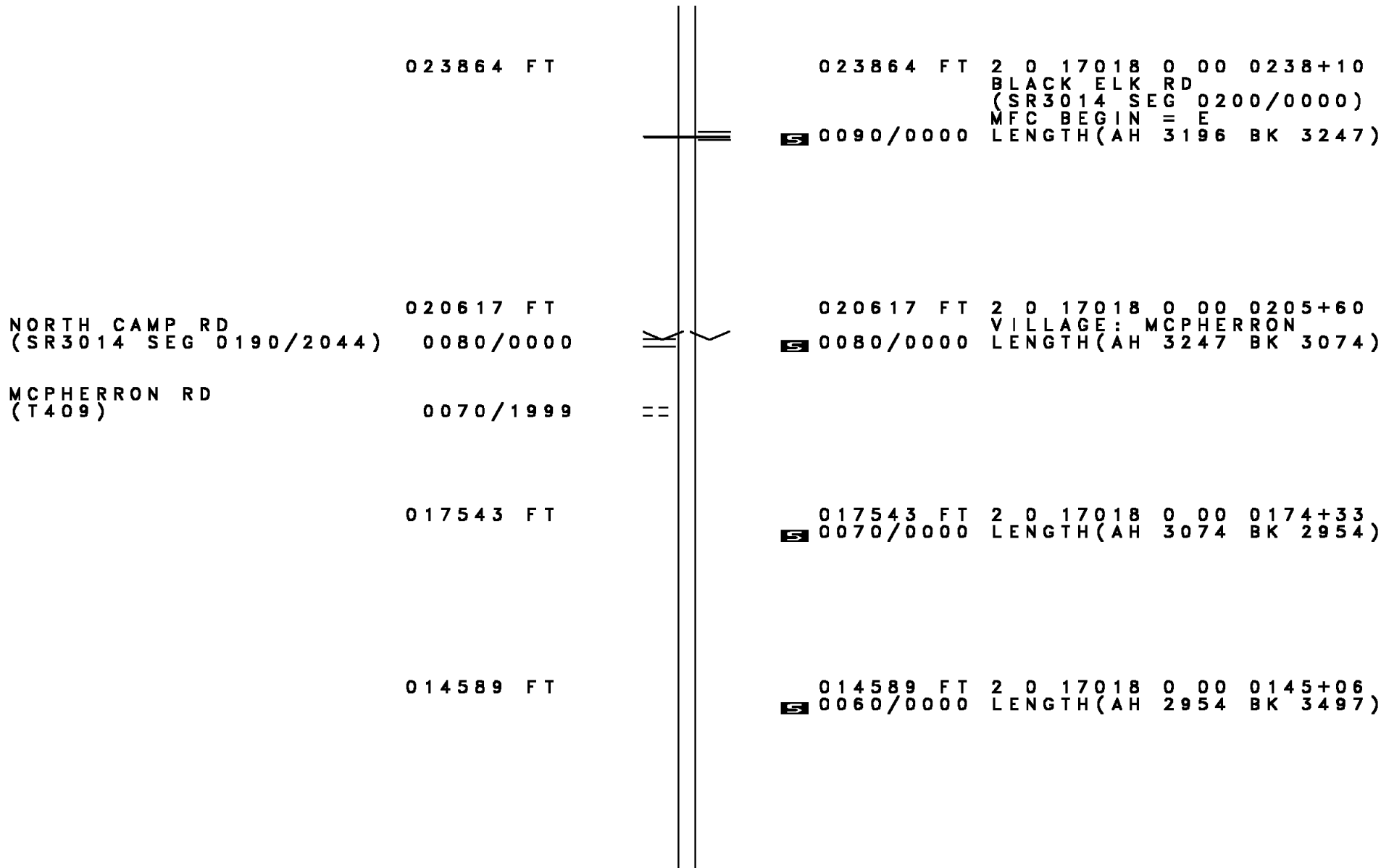
RABBIT HILL RD
(T415)

0100/1386


027060 FT

027060 FT 2 0 17018 0 00 0270+00
S 0100/0000 LENGTH(AH 3601 BK 3196)

DIR: B TOTAL LEN: 10.293 MI. DIST: 02-2 SR: 3003
LEFT MUN: CHEST T RIGHT MUN: CHEST T



DIR: B TOTAL LEN: 10.293 MI. DIST: 02-2 SR: 3003
 LEFT MUN: CHEST T RIGHT MUN: CHEST T



011092 FT

011092 FT 2 0 17018 0 00 0110+31
 0050/0000 LENGTH(AH 3497 BK 3046)

008046 FT

WESTOVER RD
 (SR3006 SEG 0110/3096) 0040/0000

008046 FT 2 0 17018 0 00 0080+06
 NC PUNKIN RIDGE RD
 MFC BEGIN = D
 0040/0000 LENGTH(AH 3046 BK 2041)

006005 FT

006005 FT 2 0 17018 0 00 0059+67
 0030/0000 LENGTH(AH 2041 BK 2286)

0020/1002 FORESTRY RD
 (FRST)

003719 FT

003719 FT 2 0 17018 0 00 0036+92
 0020/0000 LENGTH(AH 2286 BK 3719)

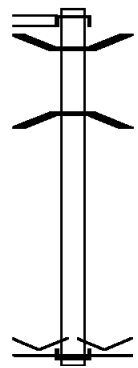
000000 FT

000000 FT 2 0 17018 0 00 0000+00
 NC BARRONS RD
 INTER-BK HIGHLAND AV
 (SR4017 SEG 0130/1720)
 MFC BEGIN = E
 BK-CAMBRIA (11)
 0010/0000 LENGTH(AH 3719 BK 0000)

EXTRACT DATE: 12/18/2023 ROADWAY MANAGEMENT SYSTEM PAGE NUMBER: 374
 PRINT DATE: 12/19/2023 SLD COUNTY/SR - ANNUAL PRINT COUNTY: CLEARFIELD
 DIR: B TOTAL LEN: .318 MI. DIST: 02-2 SR: 3002
 LEFT MUN: BURNSIDE T RIGHT MUN: BURNSIDE T

STIFFLER HILL RD 001681 FT
 (SR3004 SEG 0020/0000) 0010/1681

000000 FT



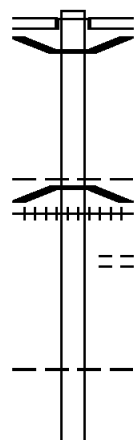
001681 FT
 INTER-AHD STIFFLERTOWN RD
 0010/1681 (SR3004 SEG 0020/0000)
 0010/1193 BMSSEN 17/3002/0010/1179
 1 0 00571 0 00 0011+82
 KELLER RUN
 0010/1179 BMSBG 17/3002/0010/1179
 000000 FT 1 0 00571 0 00 0000+00
 VILLAGE: STIFFLERTOWN
 NC ST STIFFLERTOWN RD
 INTER-BK FRONT ST
 (SR1026 SEG 0080/0000)
 MFC BEGIN = D
 BK-INDIANA (32)
 0010/0000 LENGTH(AH 1681 BK 0000)

EXTRACT DATE: 12/18/2023 ROADWAY MANAGEMENT SYSTEM PAGE NUMBER: 373
 PRINT DATE: 12/19/2023 SLD COUNTY/SR - ANNUAL PRINT COUNTY: CLEARFIELD
 DIR: B TOTAL LEN: 11.708 MI. DIST: 02-2 SR: 3001
 LEFT MUN: BELL T RIGHT MUN: BELL T

061818 FT

061331 FT

059821 FT



061818 FT INTER-AHD BANNER RIDGE RD
 (T324)
 COLONEL DRAKE HW
 (SR0036 SEG 0260/0897)
 0240/0487 BMSSEN 17/3001/0240/0007
 0240/0157 2 0 17002 1 00 0000+00
 061331 FT CHEST CREEK
 BMSBG 17/3001/0240/0007
 BELL
 MAHAFFEY B
 0240/0000 LENGTH(AH 0487 BK 1510)
 0230/0947 (AAR 506107D)#TRKS 01
 SUNDERLAND LN
 (TWP)
 0230/0830
 059821 FT 2 0 17002 0 00 0598+87
 0230/0000 LENGTH(AH 1510 BK 2391)
 MAHAFFEY
 0220/2349 BELL T

DIR: B TOTAL LEN: 11.708 MI. DIST: 02-2 SR: 3001
 LEFT MUN: MAHAFFEY B RIGHT MUN: MAHAFFEY B

2 0 17002 0 00 0574+72 057430 FT
 COVERED BRIDGE RD
 (T322)
 DEER RUN RD
 (T323)

0220/0000

|||
 |||

057430 FT

5 0220/0000 LENGTH(AH 2391 BK 2985)

054445 FT

~ ~

054445 FT 2 0 17002 0 00 0544+90

5 0210/0000 VILLAGE: BETHLEHEM
 LENGTH(AH 2985 BK 2979)

051466 FT

5 051466 FT 2 0 17002 0 00 0514+94
 0200/0000 LENGTH(AH 2979 BK 2862)

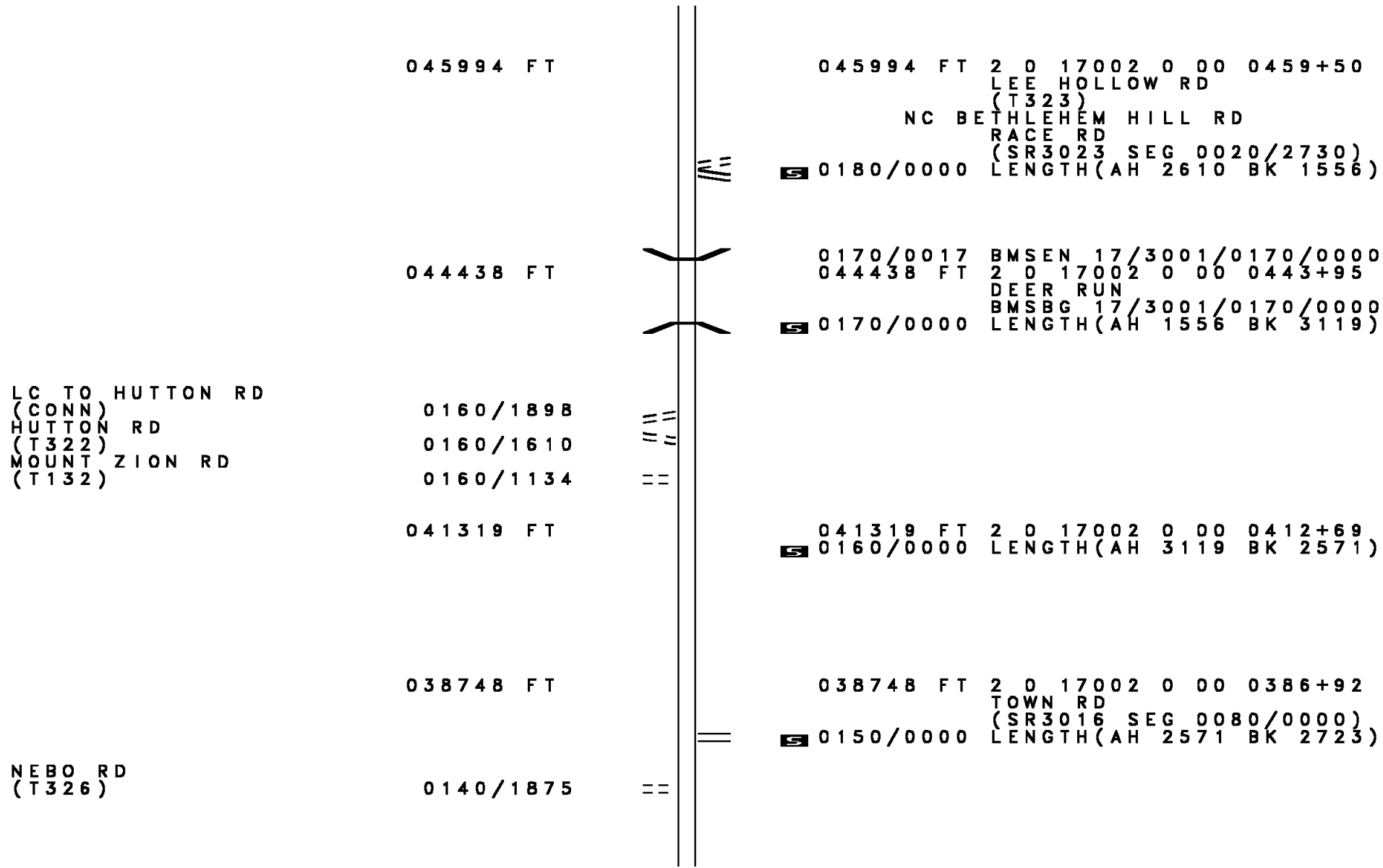
048604 FT

= =
 - -
 = =

0190/0048 HURD RD
 (T325)
 048604 FT 2 0 17002 0 00 0486+17

5 0190/0000 BELL
 BURNSIDE T
 LENGTH(AH 2862 BK 2610)
 LC TO HURD RD
 0180/2567 (CONN)

DIR: B TOTAL LEN: 11.708 MI. DIST: 02-2 SR: 3001
 LEFT MUN: BURNSIDE T RIGHT MUN: BURNSIDE T



045994 FT

045994 FT 2 0 17002 0 00 0459+50
 LEE HOLLOW RD
 (T323)
 NC BETHLEHEM HILL RD
 RACE RD
 (SR3023 SEG 0020/2730)
 0180/0000 LENGTH(AH 2610 BK 1556)

044438 FT

0170/0017 BMSBN 17/3001/0170/0000
 044438 FT 2 0 17002 0 00 0443+95
 DEER RUN
 BMSBG 17/3001/0170/0000
 0170/0000 LENGTH(AH 1556 BK 3119)

LC TO HUTTON RD
 (CONN)
 HUTTON RD
 (T322)
 MOUNT ZION RD
 (T132)

0160/1898

0160/1610

0160/1134

041319 FT

041319 FT 2 0 17002 0 00 0412+69
 0160/0000 LENGTH(AH 3119 BK 2571)

038748 FT

038748 FT 2 0 17002 0 00 0386+92
 TOWN RD
 (SR3016 SEG 0080/0000)
 0150/0000 LENGTH(AH 2571 BK 2723)

NEBO RD
 (T326)

0140/1875

DIR: B TOTAL LEN: 11.708 MI. DIST: 02-2 SR: 3001
LEFT MUN: BURNSIDE T RIGHT MUN: BURNSIDE T

036025 FT

036025 FT 2 0 17002 0 00 0359+75
S 0140/0000 LENGTH(AH 2723 BK 2469)

2 0 17002 0 00 0335+12 033556 FT
BYERS RD
(SR3016 SEG 0070/1894) 0130/0000

033556 FT
S 0130/0000 LENGTH(AH 2469 BK 3578)

0120/2235 MARSHALL RD
(T319)

029978 FT

029978 FT 2 0 17002 0 00 0299+02
S 0120/0000 LENGTH(AH 3578 BK 2948)

027030 FT

027030 FT 2 0 17002 0 00 0269+75
(TBK) FIVE POINTS RD
(T329)
S 0110/0000 LENGTH(AH 2948 BK 2445)

024585 FT

024585 FT 2 0 17002 0 00 0245+22
S 0100/0000 LENGTH(AH 2445 BK 2580)

DIR: B TOTAL LEN: 11.708 MI. DIST: 02-2 SR: 3001
 LEFT MUN: BURNSIDE T RIGHT MUN: BURNSIDE T

SAWMILL RUN RD (T337)	0090/1299	==	
2 0 17002 0 00 0219+55 022005 FT HARMONY RD (SR3014 SEG 0060/2787)	0090/0000	==	OWENS RD (T317) 0090/0283 022005 FT 5 0090/0000 LENGTH(AH 2580 BK 2438)
	019567 FT		5 019567 FT 2 0 17002 0 00 0194+85 5 0080/0000 LENGTH(AH 2438 BK 2968)
YOUNG RD (T313)	0070/1586	==	
	016599 FT		5 016599 FT 2 0 17002 0 00 0165+17 5 0070/0000 LENGTH(AH 2968 BK 2731)
	013868 FT		013868 FT 2 0 17002 0 00 0138+06 WESTOVER RD (SR3006 SEG 0010/0000) 5 0060/0000 LENGTH(AH 2731 BK 3301)
CABIN RD (T311)	0050/1360	==	

DIR: B TOTAL LEN: 11.708 MI. DIST: 02-2 SR: 3001
 LEFT MUN: BURNSIDE T RIGHT MUN: BURNSIDE T

Stationing	Segment	Length	Notes
010567 FT		010567 FT	2 0 17002 0 00 0105+05 LENGTH(AH 3301 BK 3278)
HARKLE RD (T309)	0040/2107	0040/2107	==
007289 FT		007289 FT	2 0 17002 0 00 0072+24 LENGTH(AH 3278 BK 1574)
SYLVIS RD (SR3004 SEG 0100/3680)	0030/0021 005715 FT	0030/0021 005715 FT	==
		005715 FT	2 0 17002 0 00 0056+58 SYLVIS RD (T328) LENGTH(AH 1574 BK 3176)
MCKEE RD (T307)	0020/1126	0020/1126	==
002539 FT		002539 FT	2 0 17002 0 00 0024+83 VILLAGE: SYLVIS LENGTH(AH 3176 BK 2539)
MCCULLEY RD (T305)	0010/1719	0010/1719	==
000000 FT		000000 FT	2 0 17002 0 00 0000+00 NC RIDGE RD INTER-BK SCHOOL BUS RD (TWP) MFC BEGIN = E LENGTH(AH 2539 BK 0000)

EXTRACT DATE: 12/18/2023 ROADWAY MANAGEMENT SYSTEM PAGE NUMBER: 367
PRINT DATE: 12/19/2023 SLD COUNTY/SR - ANNUAL PRINT COUNTY: CLEARFIELD
DIR: B TOTAL LEN: .000 MI. DIST: 02-2 SR: 2053
LEFT MUN: BOGGS T RIGHT MUN: BOGGS T

000000 FT



000000 FT
7010/0000 LENGTH(AH 0351 BK 0000)

DIR: B TOTAL LEN: 8.889 MI. DIST: 02-2 SR: 2051
 LEFT MUN: BOGGS T RIGHT MUN: BOGGS T


	046933 FT		046933 FT	
SR 2049 SH			INTER-AHD	SR 2034 SH
(SR2049 SEG 0010/0000)	0170/3660	==	0170/3660	(SR2034 SEG 0010/0000)
				TWOEY HOLLOW RD
				(T667)
OLD VALLEY RD		==		
(T757)	0170/2089			
ALBERT RUN RD		==		
(T759)	0170/0914			
	043273 FT			
			043273 FT	2 0 17056 0 00 0454+45
			0170/0000	LENGTH(AH 3660 BK 3660)
2 0 17056 0 00 0418+29	039613 FT		039613 FT	OLD ERIE PIKE
OLD ERIE PIKE		==		(SR2024 SEG 0220/1822)
(SR2024 SEG 0220/1822)	0160/0000		0160/0000	LENGTH(AH 3660 BK 2212)
	037401 FT			
			037401 FT	2 0 17056 0 00 0395+81
			0150/0000	LENGTH(AH 2212 BK 2854)

LC TO HARTMAN RD

DIR: B TOTAL LEN: 8.889 MI. DIST: 02-2 SR: 2051
 LEFT MUN: BOGGS T RIGHT MUN: BOGGS T

Segment Name	Segment ID	Length (FT)	Start Station	End Station	Notes
	0140/1391				(CONN)
	0140/1267				HARTMAN RD (T668)
	034547	034547 FT	0140/0000	0140/0000	2 0 17056 0 00 0367+27 LENGTH(AH 2854 BK 3766)
EAGLE EYE RD (T670)	0130/2328				
	0130/2113				WOODS HOLLOW RD (T669)
	030781	030781 FT	0130/0000	0130/0000	2 0 17056 0 00 0329+61 LENGTH(AH 3766 BK 3837)
GOSS CEMETERY RD (T672)	0120/2012				
	0120/2006				BOGGS DECATUR T
BURLY TO WEST DECATUR R (SR2007 SEG 0250/0767)	0120/0845				BURLY TO WEST DECATUR R (SR2007 SEG 0250/0767)
	026944	026944 FT	0120/0000	0120/0000	2 0 17056 0 00 0291+24 LENGTH(AH 3837 BK 2152)
	024792	024792 FT	0110/0000	0110/0000	2 0 17056 0 00 0269+72 LENGTH(AH 2152 BK 3490)

DIR: B TOTAL LEN: 8.889 MI. DIST: 02-2 SR: 2051
 LEFT MUN: DECATUR T RIGHT MUN: DECATUR T



021302 FT

021302 FT 2 0 17056 0 00 0235+00
 0100/0000 LENGTH(AH 3490 BK 3163)

018139 FT

018139 FT 2 0 17056 0 00 0203+38
 TRIB LITTLE LAUREL RUN
 STRUCTURE LENGTH 12 FT
 BMSID 17/2051/0090/0000
 0090/0000 LENGTH(AH 3163 BK 3246)

014893 FT

014893 FT 2 0 17056 0 00 0170+86
 0080/0000 LENGTH(AH 3246 BK 3549)

BAUGHMAN CEMETERY RD
 (T663)

0070/1819

011344 FT

011344 FT 2 0 17056 0 00 0135+25
 SR 2017 SH
 (SR2017 SEG 0050/0000)
 INTER-BK SR 2017 SH
 (SR2017 SEG 0050/0000)

DIR: B TOTAL LEN: 8.889 MI. DIST: 02-2 SR: 2051
 LEFT MUN: DECATUR T RIGHT MUN: DECATUR T

SR	SEG	START	END	LENGTH	DESCRIPTION
SR 2017 SH (SR2017 SEG 0042/0000)	0050/1520	011344 FT	0070/0000	7062/0000	LTH AH 003549 BK 000100 011344 FT INTER-AHD SR 2017 SH (SR2017 SEG 0042/0000)
		009824 FT	0050/0000	009824 FT	2 0 17056 0 00 0085+75 LENGTH(AH 1520 BK 3458)
		006366 FT	0040/0561	006366 FT	PLEASANT HILL RD (SR2019 SEG 0010/0000) 2 0 17056 0 00 0051+04 LENGTH(AH 3458 BK 3017)
3RD ST (SR2046 SEG 0020/3369)	0030/1708		0030/0000	0030/1415	FAIRVIEW RD (T662)
SECOND ST (T803)	0030/0959		0030/0191	0030/0191	ESTEP RD (T809)
FIRST ST (T802)	0030/0290	003349 FT	003349 FT	003349 FT	2 0 17056 0 00 0020+58 NC SR 2051 SH DECATUR
SPRING ST (BORO)	0020/1759		0030/0000	0030/0000	OSCEOLA MILLS B LENGTH(AH 3017 BK 2059)
			0020/1579	0020/1528	ELIZABETH ST (BORO) NC KATE ST KATE ST (BORO) SPRING ST

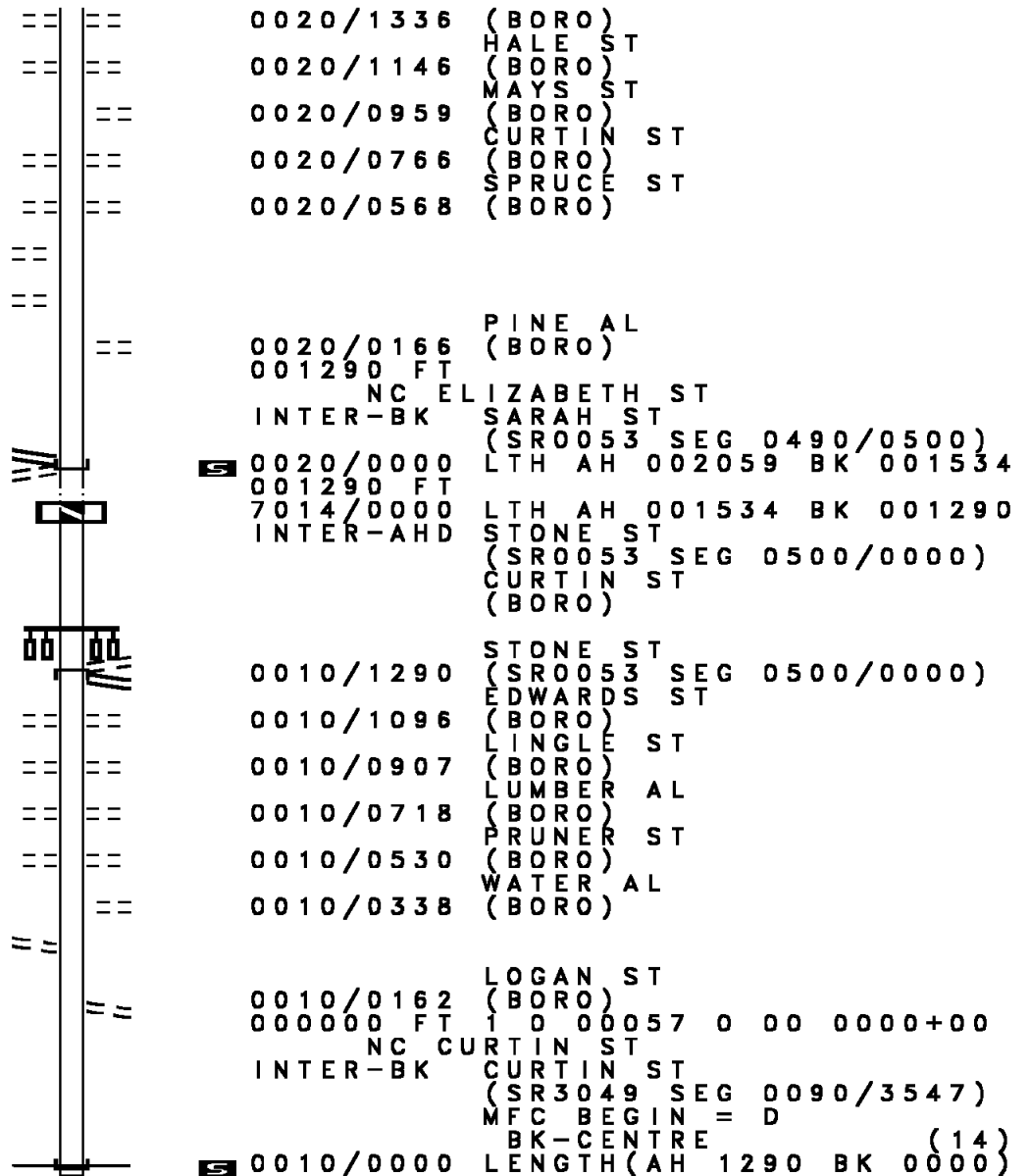
DIR: B TOTAL LEN: 8.889 MI. DIST: 02-2 SR: 2051
 LEFT MUN: OSCEOLA MILLS B RIGHT MUN: OSCEOLA MILLS B

COAL ST (BORO) 0020/0379
 PINE AL (BORO) 0020/0189

2 0 17056 0 00 0000+00 001290 FT
 SARAH ST (SRO053 SEG 0490/0500)
 ELIZABETH ST (BORO) 0020/0000
 001290 FT

WATER ST (BORO) 0010/0225

000000 FT

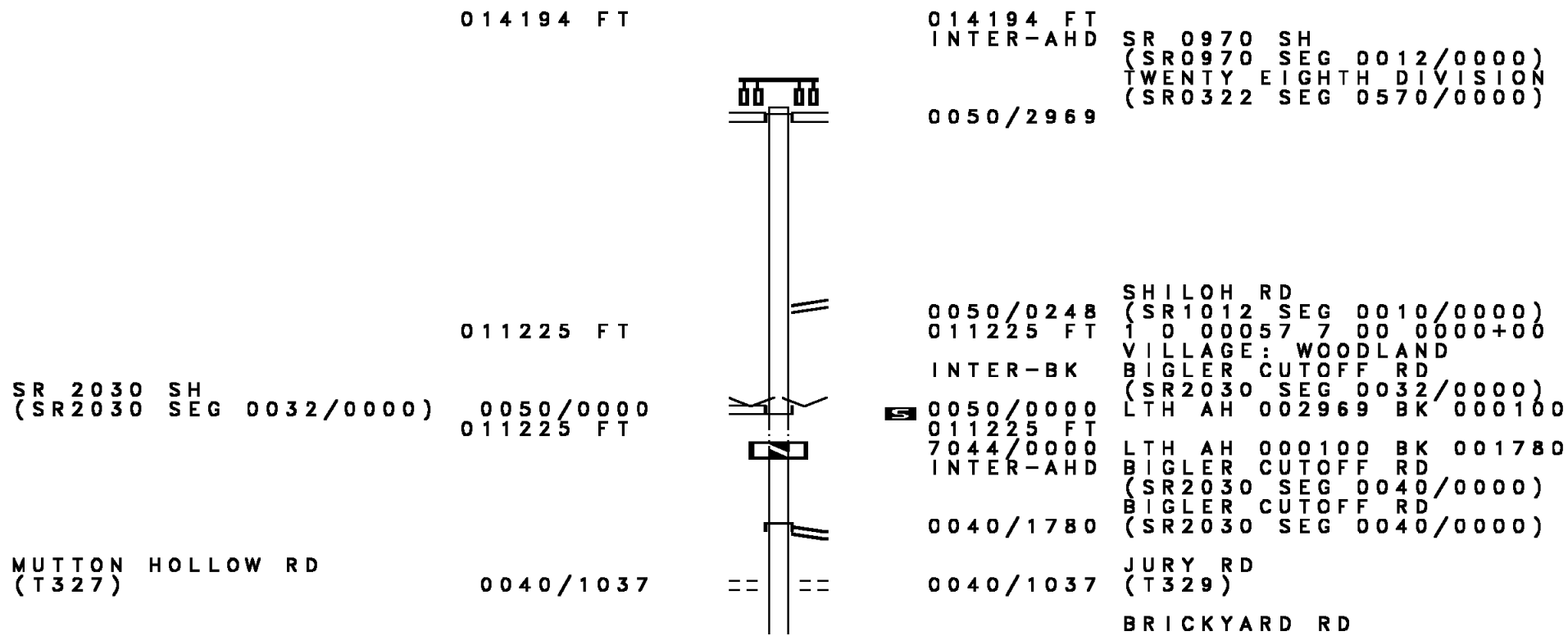


EXTRACT DATE: 12/18/2023 ROADWAY MANAGEMENT SYSTEM PAGE NUMBER: 361
PRINT DATE: 12/19/2023 SLD COUNTY/SR - ANNUAL PRINT COUNTY: CLEARFIELD
DIR: B TOTAL LEN: .000 MI. DIST: 02-2 SR: 2050
LEFT MUN: BRADFORD T RIGHT MUN: BRADFORD T

000000 FT



000000 FT
7010/0000 LENGTH(AH 0350 BK 0000)



DIR: B TOTAL LEN: 2.688 MI.
 LEFT MUN: BRADFORD T

DIST: 02-2 SR: 2049
 RIGHT MUN: BRADFORD T

Segment ID	Segment Description	Length (FT)	Stationing
0040/0394	(T331)		
0040/0059	CONVEYOR BELT		
009445	OP ID 17/2049/0040/0059	009445	2 0 17121 0 00 0178+78
0040/0000	WALLACETON RD (SR2029 SEG 0070/1048)		
0030/0956	TRIB ROARING RUN STRUCTURE LENGTH 9 FT		
006172	BMSID 17/2049/0030/0956	006172	2 0 17056 0 00 0553+14
0030/0000	BRADFORD BOGGS T		
0020/2202			
003254		003254	2 0 17056 0 00 0524+04
0020/0000	PROSPECT RD		
0010/2925	(T673)		
0010/1435	SALEM RD (T672)		
0010/0844	PROMISELAND RD (TWP)		
000000		000000	2 0 17056 0 00 0491+62
0010/0000	INTER-BK TWOEY HOLLOW RD (T667)		
0010/0000	MFC BEGIN = D LENGTH(AH 3254 BK 0000)		

2 0 17056 0 00 0524+04 003254 FT
 SR 2028 SH
 (SR2028 SEG 0040/2084) 0020/0000

SR 2051 SH
 (SR2051 SEG 0170/3660) 0010/0000

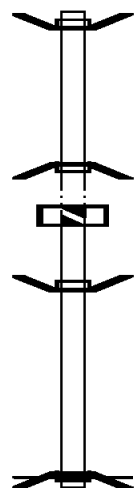
EXTRACT DATE: 12/18/2023 ROADWAY MANAGEMENT SYSTEM PAGE NUMBER: 358
PRINT DATE: 12/19/2023 SLD COUNTY/SR - ANNUAL PRINT COUNTY: CLEARFIELD
DIR: B TOTAL LEN: .000 MI. DIST: 02-2 SR: 2048
LEFT MUN: COOPER T RIGHT MUN: COOPER T

000000 FT



000000 FT
7010/0000 LENGTH(AH 0289 BK 0000)

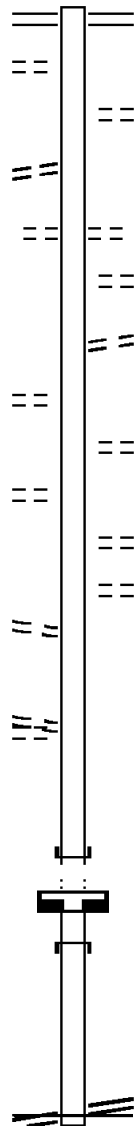
000292 FT
 000144 FT
 000144 FT
 000000 FT



000292 FT BMS EN 17/2047/0020/0000
 INTER-AHD SPORTSMEN RD
 0020/0148 (T711)
 000144 FT 1 0 01009 0 02 2014+89
 INTER-BK SPORTSMEN RD
 (T711)
 LR 1009
 BMSBG 17/2047/0020/0000
 0020/0000 LTH AH 000148 BK 000100
 000144 FT
 7014/0000 LTH AH 000100 BK 000144
 BMS EN 17/2047/0010/0000
 INTER-AHD SPORTSMEN RD
 0010/0144 (T711)
 000000 FT 1 0 01009 0 02 2009+73
 NC SP SPORTSMAN RD
 INTER-BK SPORTSMEN RD
 (T711)
 LR 1009
 BMSBG 17/2047/0010/0000
 MFC BEGIN = E
 0010/0000 LENGTH(AH 0144 BK 0000)

DIR: B TOTAL LEN: .761 MI. DIST: 02-2 SR: 2046
 LEFT MUN: DECATUR T RIGHT MUN: DECATUR T

	004018 FT		004018 FT SR 2051 SH
FRENCHTOWN TRAILOR CT (TWP)	0020/3080	==	0020/3369 (SR2051 SEG 0030/1708)
HOLDEN RD (T804)	0020/2528	==	0020/2760 GIGS LN (T994)
		==	NC THIRD ST
		==	0020/1870 SECOND AV (T803)
		==	0020/1544 AL (TWP)
		==	FIRST ST (TWP)
		==	NC WALNUT ST
AL (TWP)	0020/0979	==	
CHESTNUT ST (T801)	0020/0743	==	0020/0892 HALE ST (T915)
		==	0020/0696 AL (TWP)
		==	0020/0451 SHORT ST (T806)
BUCKET LINE RD (T660)	0020/0285	==	
KOLESKI CLUB RD (T996)	0020/0123	==	
FIRST ST (T661)	000649 FT	==	000649 FT 2 0 17136 0 01 0019+45
		==	NC CURTIN ST
		==	INTER-BK CURTIN ST
		==	(BORO)
		==	0020/0000 LENGTH(AH 3369 BK 0100)
		==	000649 FT
		==	7014/0000 LENGTH(AH 0100 BK 0649)
		==	INTER-AHD COAL ST
		==	0010/0649 (BORO)
		==	000000 FT
		==	000000 FT 2 0 17136 0 00 0000+00
		==	HOUTZDALE TO OSCEOLA HW
		==	(SR0053 SEG 0480/1591)
		==	NC COAL RD
		==	MFC BEGIN = E
HOUTZDALE TO OSCEOLA HW (SR0053 SEG 0480/1591)	0010/0000	==	0010/0000 LENGTH(AH 0649 BK 0000)



EXTRACT DATE: 12/18/2023 ROADWAY MANAGEMENT SYSTEM PAGE NUMBER: 355
PRINT DATE: 12/19/2023 SLD COUNTY/SR - ANNUAL PRINT COUNTY: CLEARFIELD
DIR: B TOTAL LEN: .000 MI. DIST: 02-2 SR: 2045
LEFT MUN: BECCARIA T RIGHT MUN: BECCARIA T

000000 FT

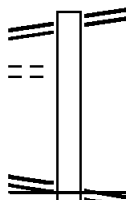


000000 FT
7010/0000 LENGTH(AH 0636 BK 0000)

EXTRACT DATE: 12/18/2023 ROADWAY MANAGEMENT SYSTEM PAGE NUMBER: 354
 PRINT DATE: 12/19/2023 SLD COUNTY/SR - ANNUAL PRINT COUNTY: CLEARFIELD
 DIR: B TOTAL LEN: .124 MI. DIST: 02-2 SR: 2044
 LEFT MUN: BECCARIA T RIGHT MUN: BECCARIA T

HEVERLY RD 000656 FT
 (SR0865 SEG 0020/2585) 0010/0656
 FOR SR 0865 AND 2044
 (CONN) 0010/0474

2 0 17132 1 00 0000+00 000000 FT
 CHURCH HILL RD
 (SR2042 SEG 0020/1887) 0010/0000



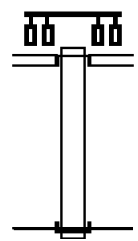
000656 FT HEVERLY RD
 0010/0656 (SR0865 SEG 0020/2585)

NC DILLON RD
 CHURCH HILL RD
 000000 FT (SR2042 SEG 0020/1887)
 MFC BEGIN = E
 0010/0000 LENGTH(AH 0656 BK 0000)

EXTRACT DATE: 12/18/2023 ROADWAY MANAGEMENT SYSTEM PAGE NUMBER: 353
 PRINT DATE: 12/19/2023 SLD COUNTY/SR - ANNUAL PRINT COUNTY: CLEARFIELD
 DIR: B TOTAL LEN: .023 MI. DIST: 02-2 SR: 2043
 LEFT MUN: MORRIS T RIGHT MUN: MORRIS T

000122 FT

000000 FT



000122 FT
 INTER-AHD TROY HILL RD
 (T680)
 TROY HAWK RUN HW
 (SR0053 SEG 0600/0000)
 0010/0122
 000000 FT 1 1 00735 0 00 0000+00
 NC NINTH ST
 INTER-BK NINTH ST
 (SR3029 SEG 0020/1914)
 MFC BEGIN = E
 BK-CENTRE (14)
 0010/0000 LENGTH(AH 0122 BK 0000)

EXTRACT DATE: 12/18/2023 ROADWAY MANAGEMENT SYSTEM PAGE NUMBER: 352
 PRINT DATE: 12/19/2023 SLD COUNTY/SR - ANNUAL PRINT COUNTY: CLEARFIELD
 DIR: B TOTAL LEN: 1.000 MI. DIST: 02-2 SR: 2042
 LEFT MUN: BECCARIA T RIGHT MUN: BECCARIA T

005278 FT

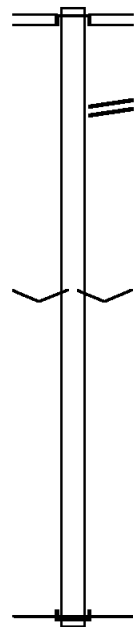
005278 FT
 INTER-AHD UTAHVILLE RD
 (SR2002 SEG 0070/0000)
 UTAHVILLE RD
 0020/2610 (SR0865 SEG 0030/0000)
 DILLON RD
 (SR2044 SEG 0010/0000)
 NC CHURCH HILL DR

002668 FT

002668 FT 2 0 17132 0 00 0026+18
 VILLAGE: UTAHVILLE
 0020/0000 LENGTH(AH 2610 BK 2668)

000000 FT

000000 FT 2 0 17132 0 00 0052+80
 NC DILLON RD
 INTER-BK DILLEN RD
 (T533)
 MFC BEGIN = E
 0010/0000 LENGTH(AH 2668 BK 0000)



EXTRACT DATE: 12/18/2023 ROADWAY MANAGEMENT SYSTEM PAGE NUMBER: 351
 PRINT DATE: 12/19/2023 SLD COUNTY/SR - ANNUAL PRINT COUNTY: CLEARFIELD

DIR: B TOTAL LEN: 5.206 MI. DIST: 02-2 SR: 2041
 LEFT MUN: LAWRENCE T RIGHT MUN: LAWRENCE T

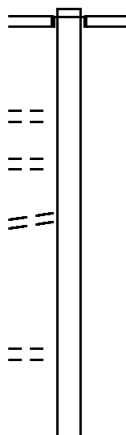
027488 FT

027488 FT
 INTER-AHD FAULKNER ST
 (T796)
 WASHINGTON AV
 (SR1001 SEG 0040/0000)

LEGION RD
 (T883) 0110/2036
 HIGHVIEW RD
 (T884) 0110/1596
 DAIRY LN
 (T517) 0110/1372

2 0 17098 0 00 0034+70 024542 FT
 PLEASANT LN
 (T104) 0110/0000

CRESCENT RD



024542 FT
 0110/0000 LENGTH(AH 2946 BK 2432)

DIR: B TOTAL LEN: 5.206 MI. DIST: 02-2 SR: 2041
 LEFT MUN: LAWRENCE T RIGHT MUN: LAWRENCE T

Stationing	Description	Stationing	Description
(T102)	0100/1300	0100/0973	GEORGE RD (T116)
022110 FT		022110 FT	2 0 17098 0 00 0008+85
		0100/0000	LENGTH(AH 2432 BK 0998)
021112 FT		0090/0193	FOR SR 2040 AND 2041 (CONN)
		021112 FT	2 0 17098 0 00 0000+00
			BOYKIW LN (SR2040 SEG 0010/2232)
		0090/0000	LENGTH(AH 0998 BK 2237)
			LAWRENCE
		0080/1745	PIKE T
018875 FT		018875 FT	2 0 17097 0 00 0045+16
		0080/0000	LENGTH(AH 2237 BK 2638)
2 0 17097 0 00 0071+54	016237 FT	016237 FT	
CARRS HILL RD			NC VILLAGE RD
(SR1002 SEG 0010/0000)	0070/0000	0070/0000	LENGTH(AH 2638 BK 2865)
		0060/1765	SCHOOLHOUSE RD (T209)
WALKER RD (T517)	013372 FT	013372 FT	2 0 17040 0 02 0134+40
	0060/0000		NC CARRS HILL RD
		0060/0000	LENGTH(AH 2865 BK 1909)
2 0 17040 0 02 0115+15	011463 FT	011463 FT	SCHOOLHOUSE RD (T209)

DIR: B TOTAL LEN: 5.206 MI. DIST: 02-2 SR: 2041
 LEFT MUN: PIKE T RIGHT MUN: PIKE T

SHADYBROOK DR
 (SR3032 SEG 0030/3648) 0050/0000

0050/0000 MFC BEGIN = D
 LENGTH(AH 1909 BK 3543)

007920 FT

007920 FT 2 0 17040 0 01 0079+20
 LENGTH(AH 3543 BK 2390)

005530 FT

005530 FT 2 0 17040 0 01 0055+31
 LENGTH(AH 2390 BK 2423)

NICHOLSON RD
 (T208)

0020/1846

WAY RD
 (T502)

0020/1149

0020/1126 SCHONWALDER RD
 (T512)

003107 FT

003107 FT 2 0 17040 0 01 0031+08
 LENGTH(AH 2423 BK 3107)

0010/2585 PIKE
 LAWRENCE T
 BAILEYS RUN
 STRUCTURE LENGTH 17 FT
 0010/2010 BMSID 17/2041/0010/2010
 BOYKIW LN
 0010/1588 (SR2040 SEG 0010/0000)

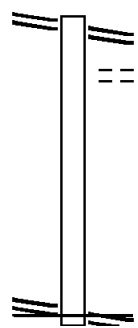
000000 FT

000000 FT 2 0 17040 0 01 0000+00
 NC BAILEY SETTLEMENT HW
 HIGH SCHOOL RD
 (SR1001 SEG 0020/0000)
 MFC BEGIN = E
 0010/0000 LENGTH(AH 3107 BK 0000)

EXTRACT DATE: 12/18/2023 ROADWAY MANAGEMENT SYSTEM PAGE NUMBER: 348
 PRINT DATE: 12/19/2023 SLD COUNTY/SR - ANNUAL PRINT COUNTY: CLEARFIELD
 DIR: B TOTAL LEN: .423 MI. DIST: 02-2 SR: 2040
 LEFT MUN: LAWRENCE T RIGHT MUN: LAWRENCE T

CARRS HILL RD 002232 FT
 (SR2041 SEG 0090/0000) 0010/2232

2 0 17097 0 00 0000+00 000000 FT
 BAILY SETTLEMENT RD
 (SR2041 SEG 0010/1588) 0010/0000



002232 FT VILLAGE RD
 0010/2232 (SR2041 SEG 0090/0000)
 FOR SR 2040 AND 2041
 0010/2006 (CONN)

NC BOYKIW LN
 BAILY SETTLEMENT RD
 000000 FT (SR2041 SEG 0010/1588)
 MFC BEGIN = E
 0010/0000 LENGTH(AH 2232 BK 0000)

DIR: B TOTAL LEN: 3.692 MI. DIST: 02-2 SR: 2039
 LEFT MUN: COOPER T RIGHT MUN: COOPER T

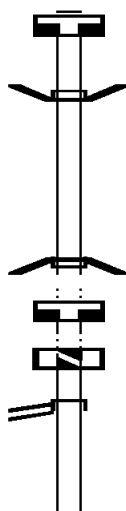
019492 FT

019473 FT

019473 FT

019473 FT

KYLERTOWN TO DRIFTING H
 (SR0053 SEG 0830/0000) 0070/2585



019492 FT
 7100/0000 LENGTH(AH 4197 BK 0019)
 BMSBN 17/2039/0090/0000
 INTER-AHD DRAIN LICK RD
 0090/0019 (T245)
 019473 FT 2 0 17066 0 00 0254+24
 NC DR DRAIN LICK RD
 INTER-BK DRAIN LICK RD
 (T245)
 BRANCH BROWNS RUN
 BMSBG 17/2039/0090/0000
 5 0090/0000 LENGTH(AH 0019 BK 5954)
 019473 FT
 7080/0000 LTH AH 005954 BK 000535
 019473 FT
 7074/0000 LTH AH 000535 BK 002585
 INTER-AHD KYLERTOWN TO DRIFTING H
 0070/2585 (SR0053 SEG 0830/0000)

DIR: B TOTAL LEN: 3.692 MI. DIST: 02-2 SR: 2039
 LEFT MUN: COOPER T RIGHT MUN: COOPER T

Stationing	Right-of-Way	Property	Notes
016888 FT	016888 FT	2 0 17066 0 00 0168+72 FIRE HOUSE RD (T726)	
	==	5 0070/0000 LENGTH(AH 2585 BK 2750)	
	==	0060/1466 MORAVIAN ST (T163)	
	==	0060/1203 M C LN (TWP)	
	==	0060/1126 JEDNOTA RD (TWP)	
JOHNSONS RD (T734)	0060/0284 014138 FT		
	==	014138 FT 2 0 17066 0 00 0141+40	
	==	5 0060/0000 LENGTH(AH 2750 BK 2901)	
	==	0050/2528 JEDNOTA ST (TWP)	
	==	0050/2467 CLEARFIELD ST (T862)	
	==	DOBRYTOWN RD (T722)	
	==	0050/1767 PEALE RD (T733)	
	==	0050/1510 BRANCH ST (T157)	
CLINTON ST (T159)	0050/1088		
	==	0050/0242 CAMBRIA ST (T159)	
	==	011237 FT 2 0 17066 0 00 0112+39	
	==	BEDFORD ST (T158)	
INDIANA ST (T836)	0040/3203	5 0050/0000 LENGTH(AH 2901 BK 3239)	

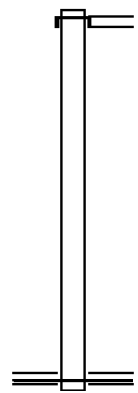
DIR: B TOTAL LEN: 3.692 MI. DIST: 02-2 SR: 2039
 LEFT MUN: COOPER T RIGHT MUN: COOPER T

	007998 FT				007998 FT 2 0 17066 0 00 0080+00
SR 2038 SH (SR2038 SEG 0010/3160)	0040/0000	≡	≡	≡	VILLAGE: GRASSFLAT NC SR 2039 SH 5 0040/0000 LENGTH(AH 3239 BK 2470)
	005528 FT				005528 FT 2 0 17066 0 00 0055+15 5 0030/0000 LENGTH(AH 2470 BK 2641)
	002887 FT		=		KNOX RUN RD (T723) NC RESERVOIR RD 002887 FT 2 0 17066 0 00 0028+74 5 0020/0000 LENGTH(AH 2641 BK 2887)
		C	C		0010/1954 BMSEN 17/2039/0010/1946 2 0 17066 0 00 0019+78 BRIDGE CLOSED
		C	C		0010/1946 BMSBG 17/2039/0010/1946 BROWNS RUN
PINE ST (TWP)	0010/1018	=			
	000000 FT		=		0010/0081 FOR SR 2035 AND SR 2039 (CONN) 000000 FT 2 0 17066 0 00 0000+00 VILLAGE: LANSE LANSE RD (SR2035 SEG 0140/1568)
LANSE RD (SR2035 SEG 0140/1568)	0010/0000	≡	≡	≡	NC KNOW RUB RD MFC BEGIN = D 5 0010/0000 LENGTH(AH 2887 BK 0000)

EXTRACT DATE: 12/18/2023 ROADWAY MANAGEMENT SYSTEM PAGE NUMBER: 344
 PRINT DATE: 12/19/2023 SLD COUNTY/SR - ANNUAL PRINT COUNTY: CLEARFIELD
 DIR: B TOTAL LEN: .598 MI. DIST: 02-2 SR: 2038
 LEFT MUN: COOPER T RIGHT MUN: COOPER T

003160 FT

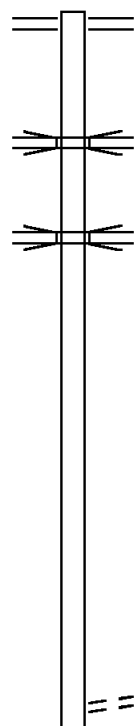
003160 FT
 INTER-AHD GRASSFLAT AV
 (SR2039 SEG 0040/0000)
 RESERVOIR RD
 0010/3160 (SR2039 SEG 0040/0000)



000000 FT

000000 FT 2 0 17104 0 00 0000+00
 NC GRASSFLAT AV
 KYLERTOWN TO DRIFTING H
 (SR0053 SEG 0810/1612)
 MFC BEGIN = D
 0010/0000 LENGTH(AH 3160 BK 0000)

013227 FT
012688 FT



013227 FT KYLERTOWN TO DRIFTING R
0080/0539 (SR0053 SEG 0780/0000)
012688 FT 2 0 17064 0 00 0074+23
LR1009WB
OP ID 17/0080/1331/1902
NC MAIN ST
S 0080/0000 LENGTH(AH 0539 BK 1823)
SR 0080
0070/0805 OP ID 17/0080/1330/2172
010865 FT 2 0 17064 0 00 0056+10
S 0070/0000 LENGTH(AH 1823 BK 3469)
007396 FT 2 0 17064 0 00 0019+82
S 0060/0000 LENGTH(AH 3469 BK 2062)
SPORTSMEN RD
0050/0641 (T711)

010865 FT

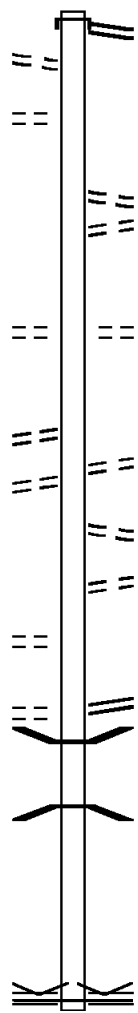
007396 FT

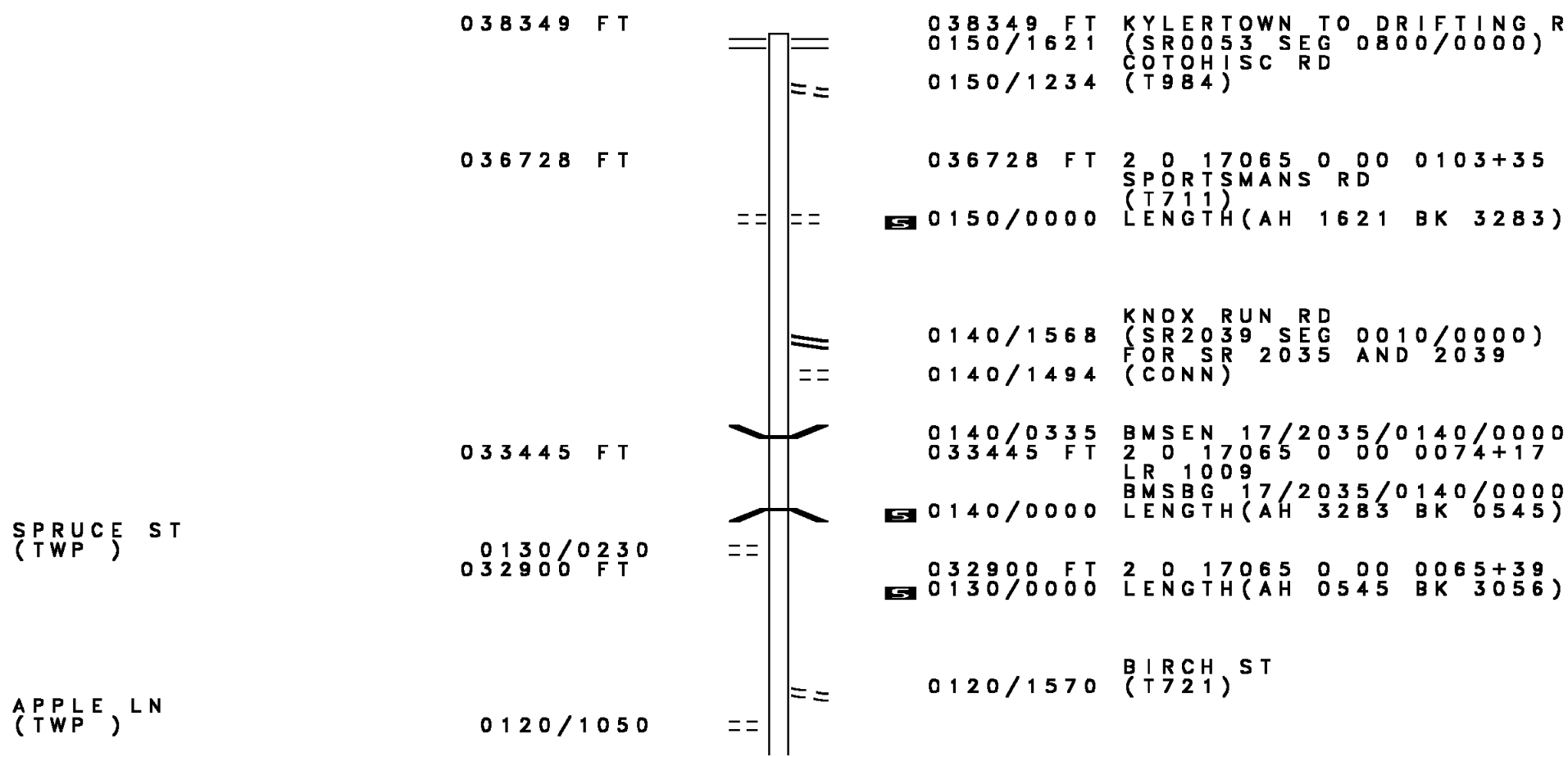
DIR: B TOTAL LEN: 2.505 MI. DIST: 02-2 SR: 2037
 LEFT MUN: COOPER T RIGHT MUN: COOPER T

Stationing	Description	Stationing	Description
005334 FT		005334 FT	2 0 17064 0 00 0000+00
TROLLEY ST (T715)		0050/0000	LENGTH(AH 2062 BK 1424)
0040/1279	==	0040/1053	BMS EN 17/2037/0040/1041
			1 1 00121 0 00 0053+35
		0040/1041	TRIB SULPHUR RUN
			BMSBG 17/2037/0040/1041
003910 FT		003910 FT	1 1 00121 0 00 0042+79
			WINBURNE RD
			(SR2035 SEG 0110/0000)
		INTER-BK	WINBURNE RD
			(SR2035 SEG 0110/0000)
			MFC BEGIN = D
003910 FT		0040/0000	LTH AH 001424 BK 001599
MUNSON TO WINBURNE RD (SR2035 SEG 0104/0000)		003910 FT	7040/0000
			LTH AH 001599 BK 001874
		0030/1874	INTER-AHD WINBURNE RD
COALWARD ST (T776)		0030/1874	(SR2035 SEG 0104/0000)
0030/1127	==		
		0030/0942	TERRACE ST (T183)
			PAUL ST (T185)
002036 FT		0030/0407	BMS EN 17/2037/0030/0000
		0030/0018	1 1 00121 0 00 0008+22
		002036 FT	VILLAGE: WINBURNE
			SULPHUR RUN
			BMSBG 17/2037/0030/0000
CHURCH ST (T776)		0030/0000	LENGTH(AH 1874 BK 0774)
0020/0186	==		
001262 FT		001262 FT	1 1 00121 0 00 0000+00
		0020/0000	LENGTH(AH 0774 BK 1262)
SAWMILL RD (T707)			
0010/0901	==		
		000000 FT	2 0 17146 0 00 0013+40
			INTER-BK NC WINBURNE RD
			RED MOSHANNON BR
			(SR4009 SEG 0010/0114)
			MFC BEGIN = E
			BK-CENTRE (14)
000000 FT		0010/0000	LENGTH(AH 1262 BK 0000)

DIR: B TOTAL LEN: .993 MI. DIST: 02-2 SR: 2036
 LEFT MUN: MORRIS T RIGHT MUN: MORRIS T

	005244 FT		005244 FT	
			INTER-AHD	EMPIRE RD
				(SR1009 SEG 0030/1109)
PARDEE RD			0012/1679	EMPIRE RD
(T908)				(SR1009 SEG 0030/1109)
FULTON ST	0012/1428	==		
(T245)	0012/0958	==		
				NC SIXTH ST
				(TBK) SIXTH ST
			0012/0788	(T681)
				LC FOR SIXTH ST
			0012/0666	(CONN)
2 0 17079 0 00 0033+05	003565 FT		003565 FT	FIFTH ST
FULTON ST				(T246)
(T245)	0012/0000	== ==	5 0012/0000	LENGTH(AH 1679 BK 3565)
WHITMAN ST				GLASTONBURY ST
(T687)	0010/2621	==		(T685)
GLASTONBURY ST		==	0010/2221	FOURTH ST
(T685)	0010/2221	==		(T970)
				TELCOTT ST
			0010/1534	(T683)
THIRD ST				EMPIRE RD
(T841)	0010/1390	==		(SR1009 SEG 0010/0000)
			0010/0729	BMSEN 17/2036/0010/0635
	0010/0729	==		2 0 17103 0 00 0000+00
				EMIGH RUN
SECOND ST			0010/0635	BMSBG 17/2036/0010/0635
(T689)				
	000000 FT		000000 FT	2 0 17103 0 00 0000+00
				VILLAGE: HAWK RUN
				NC POWELL ST
				PHILIPSBURG AREA HW
				(SR0053 SEG 0620/0000)
				MFC BEGIN = D
			5 0010/0000	LENGTH(AH 3565 BK 0000)





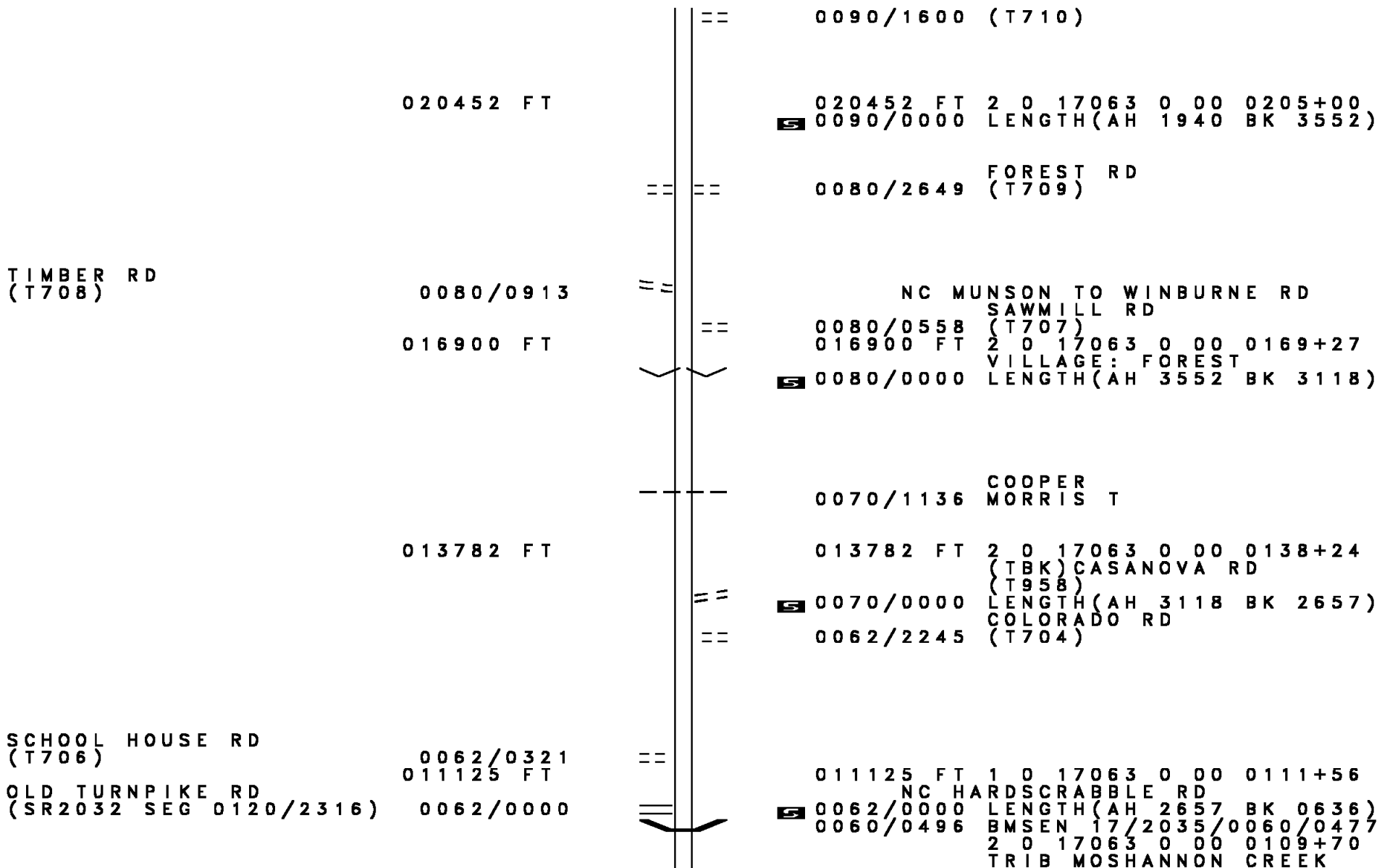
SPRUCE ST
(TWP)

APPLE LN
(TWP)

DIR: B TOTAL LEN: 7.263 MI. DIST: 02-2 SR: 2035
 LEFT MUN: COOPER T RIGHT MUN: COOPER T

Left Side	Right Side
LOCUST ST (TWP) 0120/0419 029844 FT	HICKORY ST (TWP) 0120/0112 029844 FT 2 0 17065 0 00 0034+56 S 0120/0000 LENGTH(AH 3056 BK 3456)
WALNUT ST (TWP) 0110/3412	CHESTNUT ST (TWP) 0110/2810 NC MAPLE ST
OUR LANE (TWP) ROOSEVELT ST (T837) 2 0 17065 0 00 0000+00 WINBURNE RD (SR2037 SEG 0040/0000)	NC LANSE HILL RD 026388 FT S 0110/0000 LENGTH(AH 3456 BK 1599) TONY HILL RD 0104/1077 (T912)
0110/0931 0110/0348 026388 FT 0110/0000 024789 FT	0104/0000 LENGTH(AH 1599 BK 2397) WINBURNE RD (SR2037 SEG 0030/1874) S 0100/2086 BMSSEN 17/2035/0100/2058 2 0 17063 0 00 0224+57 SULPHUR RUN 0100/2058 BMSBG 17/2035/0100/2058
TROLLEY ST (T715) 0100/1979	SCHULTZ LN (TWP) 0100/1007
HILLCREST ST (T777) 0100/1034 022392 FT	022392 FT 2 0 17063 0 00 0224+57 VILLAGE: WINBURNE S 0100/0000 LENGTH(AH 2397 BK 1940) LIMB RD

DIR: B TOTAL LEN: 7.263 MI. DIST: 02-2 SR: 2035
 LEFT MUN: COOPER T RIGHT MUN: COOPER T



020452 FT

0090/1600 (T710)
 020452 FT 2 0 17063 0 00 0205+00
 S 0090/0000 LENGTH(AH 1940 BK 3552)

TIMBER RD
 (T708)

0080/0913

0080/2649 FOREST RD
 (T709)

016900 FT

0080/0558 (T707)
 016900 FT 2 0 17063 0 00 0169+27
 S 0080/0000 LENGTH(AH 3552 BK 3118)
 VILLAGE: FOREST
 NC MUNSON TO WINBURNE RD
 SAWMILL RD

013782 FT

0070/1136 COOPER MORRIS T
 013782 FT 2 0 17063 0 00 0138+24
 (TBK) CASANOVA RD
 (T958)
 S 0070/0000 LENGTH(AH 3118 BK 2657)
 COLORADO RD
 0062/2245 (T704)

SCHOOL HOUSE RD
 (T706)

0062/0321
 011125 FT

OLD TURNPIKE RD
 (SR2032 SEG 0120/2316)

0062/0000

011125 FT 1 0 17063 0 00 0111+56
 NC HARDSCRABBLE RD
 S 0062/0000 LENGTH(AH 2657 BK 0636)
 0060/0496 BMSSEN 17/2035/0060/0477
 2 0 17063 0 00 0109+70
 TRIB MOSHANNON CREEK

DIR: B TOTAL LEN: 7.263 MI. DIST: 02-2 SR: 2035
 LEFT MUN: MORRIS T RIGHT MUN: MORRIS T

010489 FT

0060/0477 BMSBG 17/2035/0060/0477
 010489 FT 2 0 17063 0 00 0105+14
 0060/0000 LENGTH(AH 0636 BK 3671)

006818 FT

0050/0688 LOWES HILL RD
 (T701)
 006818 FT 2 0 17063 0 00 0068+29
 0050/0000 LENGTH(AH 3671 BK 3342)

003476 FT

003476 FT 2 0 17063 0 00 0034+76
 0040/0000 LENGTH(AH 3342 BK 3476)

FOR SR 1009 AND 2035
 (CONN)

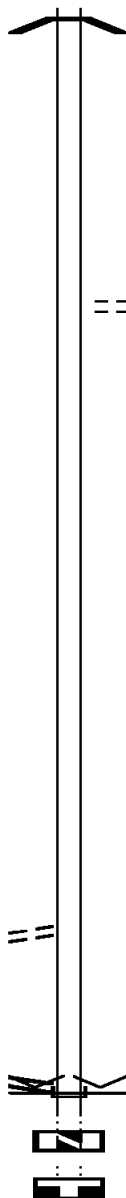
0030/0220
 000000 FT

000000 FT 2 0 17063 0 00 0000+00
 VILLAGE: MUNSON
 NC HA RDSCRABLE RD
 INTER-BK EMPIRE RD
 (SR1009 SEG 0040/0000)
 MFC BEGIN = D

EMPIRE RD
 (SR1009 SEG 0040/0000)

0030/0000
 000000 FT
 000000 FT

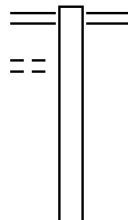
0030/0000 LTH AH 003476 BK 000100
 000000 FT
 7024/0000 LTH AH 000100 BK 001883
 000000 FT
 7010/0000 LENGTH(AH 1883 BK 0000)



EXTRACT DATE: 12/18/2023 ROADWAY MANAGEMENT SYSTEM PAGE NUMBER: 336
 PRINT DATE: 12/19/2023 SLD COUNTY/SR - ANNUAL PRINT COUNTY: CLEARFIELD
 DIR: B TOTAL LEN: 5.796 MI. DIST: 02-2 SR: 2034
 LEFT MUN: MORRIS T RIGHT MUN: MORRIS T

EAGLE ST
(T695)

030601 FT
 0110/1757
 028636 FT



030601 FT MORRISDALE ALLPORT HW
 0110/1965 (SR0053 SEG 0650/0000)

028636 FT 2 0 17124 0 00 0019+97
 0110/0000 LENGTH(AH 1965 BK 1926)

DIR: B TOTAL LEN: 5.796 MI. DIST: 02-2 SR: 2034
 LEFT MUN: MORRIS T RIGHT MUN: MORRIS T

STONE ST
(T686)

0100/0951 ==

026710 FT ==

MORRISDALE ALLPORT HW
(SR0053 SEG 0660/0960)

0090/2306

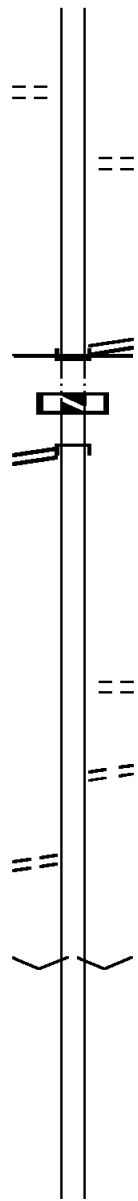
024404 FT

MYERS RD
(T682)

0080/0921 ==

021425 FT

018874 FT



SHORT ST
(TWP)
 2 0 17124 0 00 0038+95
 MORRISDALE ALLPORT HW
 (SR0053 SEG 0660/0480)
 NC CHURCH ST
 INTER-BK MORRISDALE ALLPORT HW
 (SR0053 SEG 0660/0480)
 MFC BEGIN = E
 LTH AH 001926 BK 000100
 0100/0000
 026710 FT
 7094/0000 LTH AH 000100 BK 002306
 INTER-AHD MORRISDALE ALLPORT HW
 0090/2306 (SR0053 SEG 0660/0960)

024404 FT 2 0 17060 0 00 0190+25
 0090/0000 LENGTH(AH 2306 BK 2979)
 EMIGH RUN RD
 0080/2626 (T682)

0080/1629 MOPAR COUNTRY LN
(PRDR)

021425 FT 2 0 17060 0 00 0160+20
 VILLAGE: MORRISDALE
 0080/0000 LENGTH(AH 2979 BK 2551)

018874 FT 2 0 17060 0 00 0134+73
 0070/0000 LENGTH(AH 2551 BK 3386)

DIR: B TOTAL LEN: 5.796 MI. DIST: 02-2 SR: 2034
 LEFT MUN: MORRIS T RIGHT MUN: MORRIS T

SUMMIT HILL RD
 (SR2033 SEG 0010/0000) 0060/1121

015488 FT

015488 FT 2 0 17060 0 00 0100+79
 S 0060/0000 LENGTH(AH 3386 BK 3517)

011971 FT

0050/0841 MORRIS
 BOGGS T
 011971 FT 2 0 17060 0 00 0065+33
 S 0050/0000 NC WALLACETON RD
 LENGTH(AH 3517 BK 3638)
 VAN MINE RD
 0040/3544 (T694)

008333 FT

BOUNDARY ST
 (TWP)
 BOGGS
 0040/0158 WALLACETON B
 008333 FT 2 0 17060 0 00 0029+81
 S 0040/0000 LENGTH(AH 3638 BK 3048)

WILSON ST
 (BORO) 0030/2289

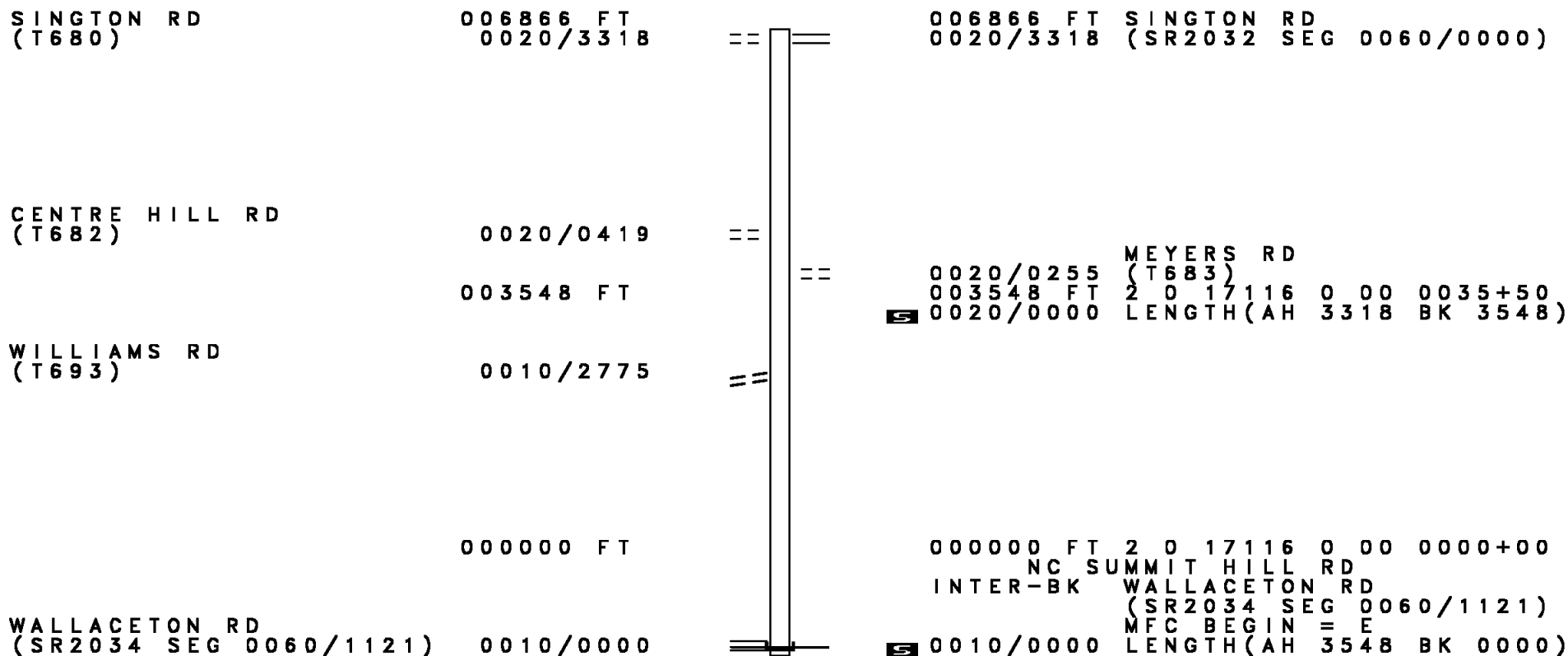
GRANDVIEW AL
 (BORO) 0030/2068

0030/2068 HILLTOP ST
 (BORO)
 0030/1853 BAUGHMAN ST
 (BORO)

DIR: B TOTAL LEN: 5.796 MI. DIST: 02-2 SR: 2034
 LEFT MUN: WALLACETON B RIGHT MUN: WALLACETON B

Segment Description	Segment ID	Length (FT)	Start Station	End Station	Notes
VOLUNTEER LN (BORO)	0030/1634				
REED ST (BORO)	0030/1403				
CLEARFIELD ST (BORO)	0030/1155				NC CLEARFIELD ST (AAR 528164D) #TRKS 02
	0030/0900				BIGLER ST (BORO)
	0030/0211				BMS EN 17/2034/0030/0200
	0030/0200				2 0 17060 0 00 0001+33
005285 FT	005285 FT	005285			LAUREL RUN BMSBG 17/2034/0030/0200
					2 0 17060 0 00 0000+00
					WALKER ST (SR2029 SEG 0030/0000)
					NC REED ST INTER-BK WALLACETON RD
					(SR2029 SEG 0030/0000)
005285 FT	0030/0000	005285			LTH AH 003048 BK 000100
	005285 FT	005285			
	7024/0000				LTH AH 000100 BK 002699
WALLACETON RD (SR2029 SEG 0040/0000)	0020/2699				INTER-AHD WALLACETON RD (SR2029 SEG 0040/0000)
					BOGGS T
002586 FT	002586 FT	002586			2 0 17059 0 00 0021+33
	0020/0000				LENGTH(AH 2699 BK 2586)
000000 FT	000000 FT	000000			2 0 17059 0 00 0000+00
					NC SR 2034 SH
					TWOEY HOLLOW RD (T667)
					INTER-BK SR 2051 SH
					(SR2051 SEG 0170/3660)
SALEM RD (SR2049 SEG 0010/0000)	0010/0000				MFC BEGIN = D
					0010/0000 LENGTH(AH 2586 BK 0000)

DIR: B TOTAL LEN: 1.300 MI. DIST: 02-2 SR: 2033
 LEFT MUN: GRAHAM T RIGHT MUN: GRAHAM T



EXTRACT DATE: 12/18/2023 ROADWAY MANAGEMENT SYSTEM PAGE NUMBER: 331
PRINT DATE: 12/19/2023 SLD COUNTY/SR - ANNUAL PRINT COUNTY: CLEARFIELD

DIR: B TOTAL LEN: 2.692 MI. DIST: 02-2 SR: 2032
LEFT MUN: MORRIS T RIGHT MUN: MORRIS T

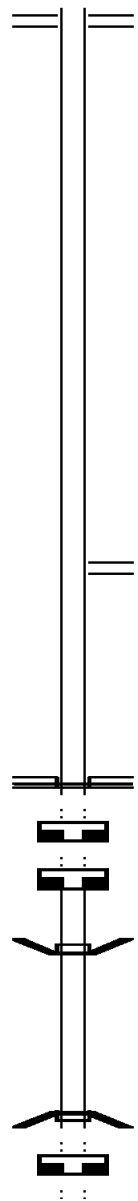
014212 FT
014212 FT



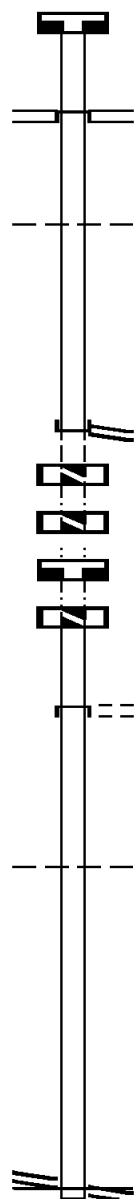
014212 FT
7130/0000 LTH AH 000480 BK 002567
014212 FT
7124/0000 LTH AH 002567 BK 002316
HARDSCRABLE RD

DIR: B TOTAL LEN: 2.692 MI. DIST: 02-2 SR: 2032
 LEFT MUN: MORRIS T RIGHT MUN: MORRIS T

		0120/2316 (SR2035 SEG 0062/0000)
011896 FT		011896 FT 1 0 00864 0 00 0053+25
	5	0120/0000 LENGTH(AH 2316 BK 2817)
009079 FT		009079 FT 1 0 00864 0 00 0025+08
	5	0110/0000 LENGTH(AH 2817 BK 2491)
		0100/1183 TROLLEY ST (SR2031 SEG 0010/0990)
006588 FT		006588 FT 1 0 00864 0 00 0000+00
		MAIN ST (SR0053 SEG 0710/0000)
		INTER-BK (TBK) OLD TURNPIKE RD (T700)
006588 FT	5	0100/0000 MFC BEGIN = D LENGTH(AH 2491 BK 2396)
006588 FT		006588 FT 7090/0000 LENGTH(AH 2396 BK 2068)
		006588 FT 7086/0000 LENGTH(AH 2068 BK 0016)
		BMSSEN 17/2032/0084/0000
006572 FT		0084/0016 INTER-AHD (TBK) OLD TURNPIKE RD (T700)
		006572 FT 2 0 17113 0 00 0228+76
		NC OL D TURNPIKE RD
		INTER-BK (TBK) OLD TURNPIKE RD (T700)
		ALDER RUN
006572 FT	5	0084/0000 BMSBG 17/2032/0084/0000 LENGTH(AH 0016 BK 2571)
006572 FT		006572 FT 7080/0000 LENGTH(AH 2571 BK 3424)
		006572 FT



DIR: B TOTAL LEN: 2.692 MI. DIST: 02-2 SR: 2032
 LEFT MUN: MORRIS T RIGHT MUN: MORRIS T



7070/0000 LENGTH(AH 3424 BK 2349)
 INTER-AHD (TBK) OLD TURNPIKE RD
 (T700)
 DEER CREEK RD
 0060/2349 (SR1009 SEG 0090/3027)

0060/1118 MORRIS GRAHAM T

004223 FT

004223 FT 2 0 17113 0 00 0145+50
 SUMMIT HILL RD
 (SR2033 SEG 0020/3318)
 INTER-BK SINGTON RD
 (T680)

004223 FT

0060/0000 LTH AH 002349 BK 002795

004223 FT

004223 FT LTH AH 002795 BK 002549

004223 FT

7042/0000 LTH AH 002549 BK 000013

004223 FT

004223 FT LTH AH 000013 BK 004928

004223 FT

7040/0000 LTH AH 000013 BK 004928

004223 FT LTH AH 004928 BK 001432

7022/0000 INTER-AHD SINGTON RD
 (T680)
 TURNER RD
 0020/1432 (T698)

002791 FT

002791 FT 2 0 17113 0 00 0027+87

0020/0000 LENGTH(AH 1432 BK 2791)
 GRAHAM

0010/2756 BRADFORD T

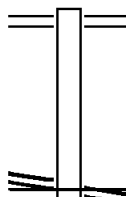
2 0 17113 0 00 0000+00 000000 FT
 BIGLER CUTOFF RD
 (SR2030 SEG 0060/0000) 0010/0000

NC SINGTON RD
 BIGLER CUTOFF RD
 000000 FT (SR2030 SEG 0060/0000)
 MFC BEGIN = E
 0010/0000 LENGTH(AH 2791 BK 0000)

EXTRACT DATE: 12/18/2023 ROADWAY MANAGEMENT SYSTEM PAGE NUMBER: 328
PRINT DATE: 12/19/2023 SLD COUNTY/SR - ANNUAL PRINT COUNTY: CLEARFIELD

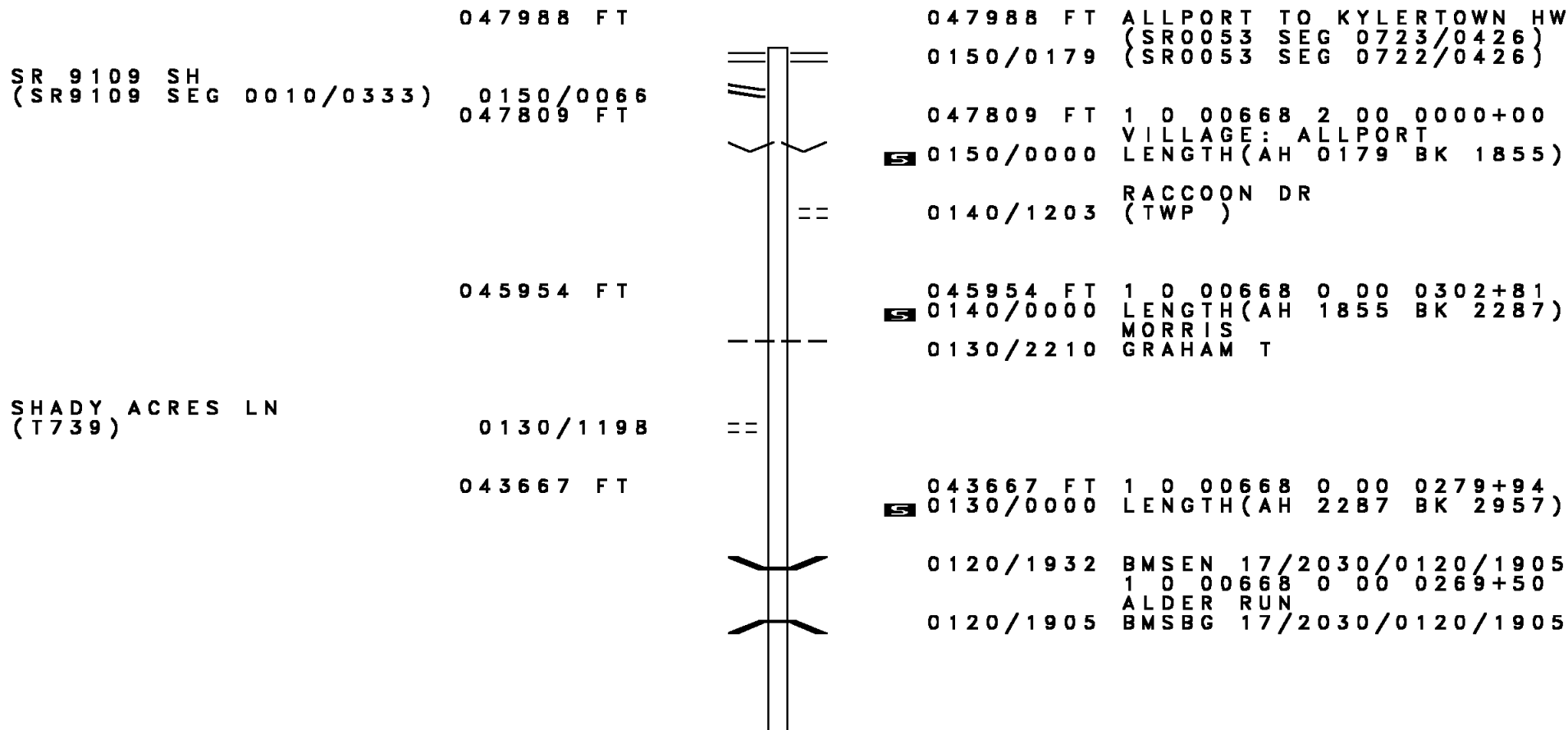
DIR: B TOTAL LEN: .188 MI. DIST: 02-2 SR: 2031
LEFT MUN: MORRIS T RIGHT MUN: MORRIS T

000990 FT
1 0 00864 1 00 0000+00 000000 FT
MAIN ST
(SR0053 SEG 0700/0000) 0010/0000



000990 FT ALLPORT MUNSON RD
0010/0990 (SR2032 SEG 0100/1183)
NC TROLLY RD
000000 FT MAIN ST
(SR0053 SEG 0700/0000)
MFC BEGIN = D
0010/0000 LENGTH(AH 0990 BK 0000)

DIR: B TOTAL LEN: 9.089 MI. DIST: 02-2 SR: 2030
 LEFT MUN: MORRIS T RIGHT MUN: MORRIS T



DIR: B TOTAL LEN: 9.089 MI. DIST: 02-2 SR: 2030
 LEFT MUN: GRAHAM T RIGHT MUN: GRAHAM T

040710 FT

040710 FT 1 0 00668 0 00 0250+45
 S 0120/0000 LENGTH(AH 2957 BK 3348)

037362 FT

0110/0652 GRAHAM MORRIS T
 037362 FT 1 0 00668 0 00 0216+81
 DEER CREEK RD
 (SR1009 SEG 0110/0000)
 S 0110/0000 LENGTH(AH 3348 BK 3910)

033452 FT

0100/1711 MORRIS GRAHAM T
 033452 FT 1 0 00668 0 00 0177+93
 S 0100/0000 LENGTH(AH 3910 BK 2565)

COLUMBIA RD
 (TWP)

0090/2494

030887 FT

030887 FT 1 0 00668 0 00 0152+25
 CENTRE HILL RD
 (T682)
 S 0090/0000 LENGTH(AH 2565 BK 1934)

MORAVIAN RUN
 STRUCTURE LENGTH 10 FT
 0080/0979 BMSID 17/2030/0080/0979

DIR: B TOTAL LEN: 9.089 MI. DIST: 02-2 SR: 2030
 LEFT MUN: GRAHAM T RIGHT MUN: GRAHAM T

Stationing	Description	Stationing	Description
028953 FT		028953 FT	1 0 00668 0 00 0133+08 S 0080/0000 LENGTH(AH 1934 BK 3498)
		0070/2384	HILLTOP RD (T127)
025455 FT		025455 FT	1 0 00668 0 00 0098+10 S 0070/0000 LENGTH(AH 3498 BK 1595)
023860 FT		023860 FT	1 0 00668 0 00 0082+15 GRAHAM BRADFORD T S 0064/0000 LENGTH(AH 1595 BK 2538)
		0060/1937	MORAVIAN RUN STRUCTURE LENGTH 11 FT BMSID 17/2030/0060/1937
021322 FT		021322 FT	1 0 00668 0 00 0056+77 SINGTON RD (SR2032 SEG 0010/0000) S 0060/0000 LENGTH(AH 2538 BK 2940)
SHILOH RD (SR1012 SEG 0200/3314)	0050/1018	0050/1018	GREEN RD (T355)
BIGLER CEMETERY RD (T341)	0050/0106 018382 FT	018382 FT	1 0 00668 0 00 0027+20 TWENTY EIGHTH DIVISION (SR0322 SEG 0630/1393)

DIR: B TOTAL LEN: 9.089 MI.
 LEFT MUN: BRADFORD T

DIST: 02-2 SR: 2030
 RIGHT MUN: BRADFORD T

WALKER RD
 (T335)

0040/1494

0050/0000 LENGTH(AH 2940 BK 2722)

0040/1394 JURY RD
 (T329)
 UNKNOWN RD
 0040/0834 (TWP)
 0040/0792 (AAR 528142D)#TRKS 02
 0040/0464 BMSEN 17/2030/0040/0445
 1 0 00668 0 00 0004+53
 ROARING RUN
 0040/0445 BMSBG 17/2030/0040/0445
 0040/0048 (AAR 528202K)#TRKS 02
 015660 FT 1 0 00668 0 00 0000+00
 SR 2049 SH
 (SR2049 SEG 0040/1780)

015660 FT

0040/0000 NC BIGLER CUTOFF RD
 LENGTH(AH 2722 BK 2940)

012720 FT

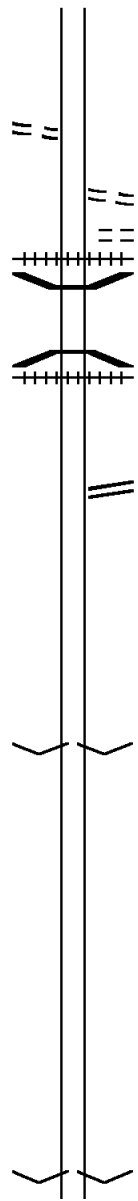
012720 FT 2 0 17121 0 00 0225+93
 VILLAGE: BIGLER
 0038/0000 LENGTH(AH 2940 BK 2416)

010304 FT

010304 FT 2 0 17121 0 00 0250+07
 0036/0000 LENGTH(AH 2416 BK 2570)

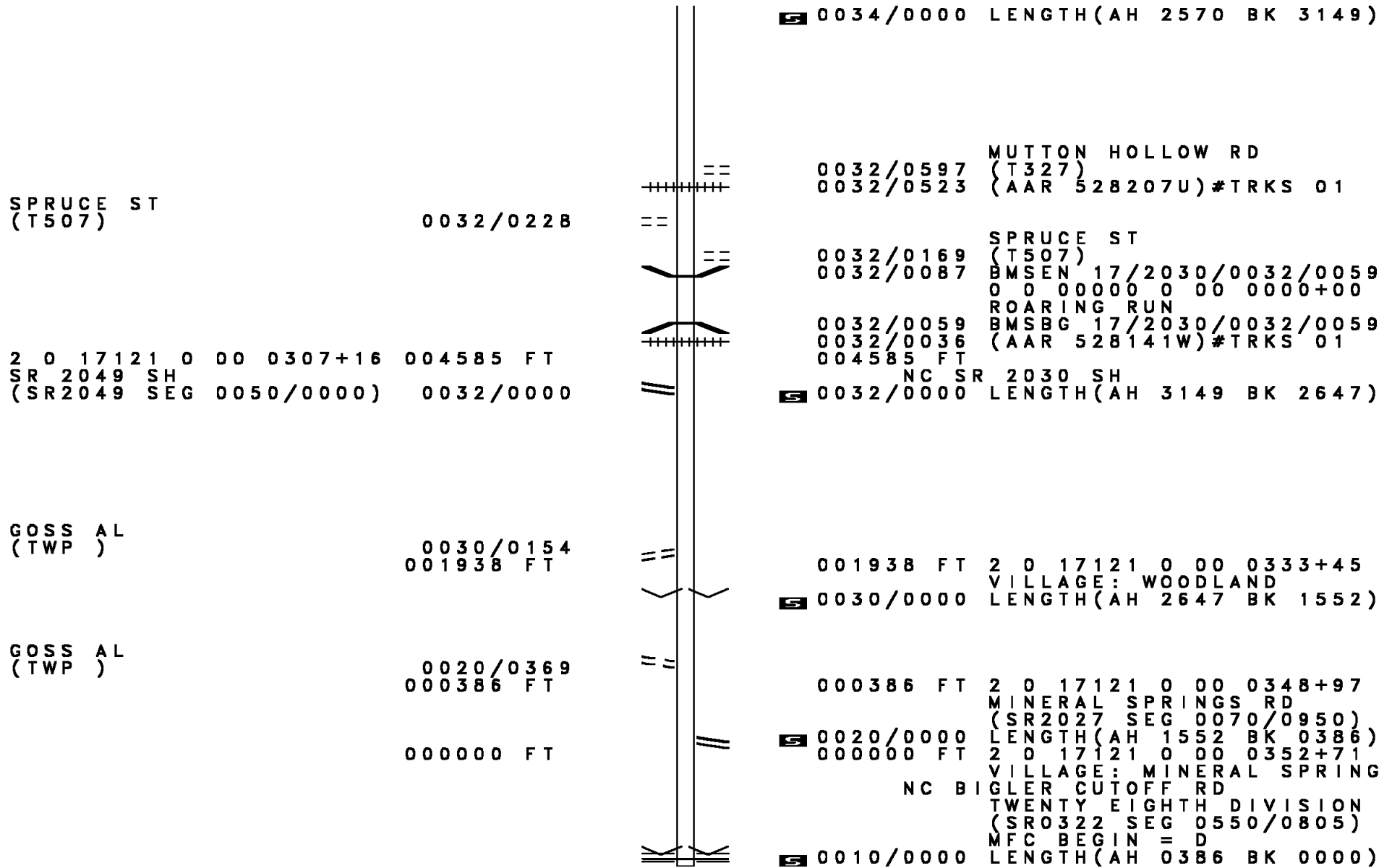
007734 FT

007734 FT 2 0 17121 0 00 0275+64
 VILLAGE: PINE TOP



DIR: B TOTAL LEN: 9.089 MI.
 LEFT MUN: BRADFORD T

DIST: 02-2 SR: 2030
 RIGHT MUN: BRADFORD T



0034/0000 LENGTH(AH 2570 BK 3149)

SPRUCE ST
 (T507) 0032/0228

0032/0597 MUTTON HOLLOW RD
 (T327)
 0032/0523 (AAR 528207U)#TRKS 01

2 0 17121 0 00 0307+16 004585 FT
 SR 2049 SH
 (SR2049 SEG 0050/0000) 0032/0000

0032/0169 SPRUCE ST
 (T507)
 0032/0087 BMSEN 17/2030/0032/0059
 0 0 00000 0 00 0000+00
 ROARING RUN
 0032/0059 BMSBG 17/2030/0032/0059
 0032/0036 (AAR 528141W)#TRKS 01
 004585 FT

NC SR 2030 SH
 0032/0000 LENGTH(AH 3149 BK 2647)

GOSS AL
 (TWP) 0030/0154
 001938 FT

001938 FT 2 0 17121 0 00 0333+45
 VILLAGE: WOODLAND
 0030/0000 LENGTH(AH 2647 BK 1552)

GOSS AL
 (TWP) 0020/0369
 000386 FT

000386 FT 2 0 17121 0 00 0348+97
 MINERAL SPRINGS RD
 (SR2027 SEG 0070/0950)
 0020/0000 LENGTH(AH 1552 BK 0386)
 000000 FT 2 0 17121 0 00 0352+71
 VILLAGE: MINERAL SPRING
 NC B IGLER CUTOFF RD
 TWENTY EIGHTH DIVISION
 (SRO322 SEG 0550/0805)
 MFC BEGIN = D

0010/0000 LENGTH(AH 0386 BK 0000)

EXTRACT DATE: 12/18/2023 ROADWAY MANAGEMENT SYSTEM PAGE NUMBER: 322
PRINT DATE: 12/19/2023 SLD COUNTY/SR - ANNUAL PRINT COUNTY: CLEARFIELD
DIR: B TOTAL LEN: 2.872 MI. DIST: 02-2 SR: 2029
LEFT MUN: BRADFORD T RIGHT MUN: BRADFORD T

SR 2049 SH

015164 FT

015164 FT
INTER-AHD SR 2049 SH

DIR: B TOTAL LEN: 2.872 MI.
LEFT MUN: BRADFORD T

DIST: 02-2 SR: 2029
RIGHT MUN: BRADFORD T

(SR2049 SEG 0040/0000) 0070/1048

0070/1048 (SR2049 SEG 0040/0000)

014116 FT

0070/0022 BMSBN 17/2029/0070/0000
014116 FT 2 0 17121 0 00 0168+05
VILLAGE: BIGLER
ROARING RUN
BMSBG 17/2029/0070/0000
5 0070/0000 LENGTH(AH 1048 BK 3310)

010806 FT

010806 FT 2 0 17121 0 00 0134+95
5 0060/0000 LENGTH(AH 3310 BK 3429)

0050/2700 BAUGHMAN RD
(T339)

0050/1913 BRADFORD
BOGGS T

2 0 17121 0 00 0100+55 007377 FT
PROSPECT RD
(T673) 0050/0000

007377 FT
5 0050/0000 LENGTH(AH 3429 BK 3530)

2 0 17121 0 00 0065+50 003847 FT
SR 2034 SH
(SR2034 SEG 0020/2699) 0040/0000
SILVER MAPLE LN
(TWP) 0030/1601

003847 FT
NC WALLACETON RD
MFC BEGIN = E
5 0040/0000 LENGTH(AH 3530 BK 1712)

DIR: B TOTAL LEN: 2.872 MI. DIST: 02-2 SR: 2029
 LEFT MUN: BOGGS T RIGHT MUN: BOGGS T

TWENTY EIGHTH DIVISION
 (SR0322 SEG 0670/1693) 0030/1278

002135 FT

HARBISON ST
 (BORO) 0020/2034

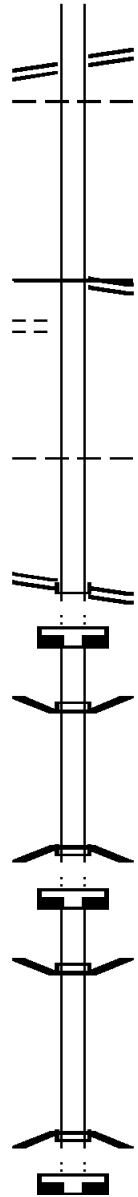
2 0 17121 0 00 0027+31 000037 FT
 TWENTY EIGHTH DIVISION 0020/0000
 (SR0322 SEG 0680/1770) 000037 FT

000019 FT

000019 FT

000000 FT

000000 FT



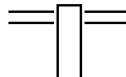
TWENTY EIGHTH DIVISION
 (SR0322 SEG 0670/1693)
 NC SR 2034 SH
 BOGGS
 0030/1020 WALLACETON B

002135 FT 2 0 17121 0 00 0048+00
 REED ST
 (SR2034 SEG 0030/0000)
 MFC BEGIN = D
 0030/0000 LENGTH(AH 1712 BK 2098)

0020/0261 WALLACETON
 BOGGS T
 TWENTY EIGHTH DIVISION
 (SR0322 SEG 0680/1770)
 ARC RD
 (T683)
 0020/0000 LENGTH(AH 2098 BK 1014)
 000037 FT
 7018/0000 LENGTH(AH 1014 BK 0018)
 BMSBN 17/2029/0016/0000
 INTER-AHD ARC RD
 (T683)
 0016/0018 2 0 17121 0 00 0017+09
 000019 FT ARC RD
 (T683)
 LAUREL RUN
 BMSBG 17/2029/0016/0000
 0016/0000 LENGTH(AH 0018 BK 1138)
 000019 FT
 7014/0000 LENGTH(AH 1138 BK 0019)
 BMSBN 17/2029/0012/0000
 INTER-AHD ARC RD
 (T683)
 0012/0019 2 0 17121 0 00 0005+12
 000000 FT NC WA LLACETON RD
 INTER-BK ARC RD
 (T683)
 LAUREL RUN
 BMSBG 17/2029/0012/0000
 0012/0000 LENGTH(AH 0019 BK 0514)
 000000 FT
 7010/0000 LENGTH(AH 0514 BK 0000)

EXTRACT DATE: 12/18/2023 ROADWAY MANAGEMENT SYSTEM PAGE NUMBER: 319
PRINT DATE: 12/19/2023 SLD COUNTY/SR - ANNUAL PRINT COUNTY: CLEARFIELD
DIR: B TOTAL LEN: 2.348 MI. DIST: 02-2 SR: 2028
LEFT MUN: BOGGS T RIGHT MUN: BOGGS T

012400 FT



012400 FT SR 2049 SH
0040/2084 (SR2049 SEG 0020/0000)

DIR: B TOTAL LEN: 2.348 MI. DIST: 02-2 SR: 2028
 LEFT MUN: BOGGS T RIGHT MUN: BOGGS T

Stationing	Description	Length	Notes
2 0 17081 0 00 0102+81	SHORT RD (T755)	010316 FT	
		0040/0000	==
		010316 FT	
		0040/0000	LENGTH(AH 2084 BK 2190)
		008126 FT	
		0034/0000	LENGTH(AH 2190 BK 2000)
		0030/1430	BOGGS BRADFORD T
		006126 FT	
		0030/0180	WILDFLOWER RD (T756)
		006126 FT	2 0 17081 0 00 0062+64
		0030/0000	LENGTH(AH 2000 BK 3348)
		0020/3088	BOGGS BRADFORD T
		002778 FT	
		0020/0000	LENGTH(AH 3348 BK 2778)
		000000 FT	
		000000 FT	2 0 17081 0 00 0000+00
			MINERAL SPRINGS RD (SR2027 SEG 0040/0000)
			NC LONG RUN RD
			MFC BEGIN = E
MINERAL SPRINGS RD (SR2027 SEG 0040/0000)		0010/0000	LENGTH(AH 2778 BK 0000)

DIR: B TOTAL LEN: 3.190 MI. DIST: 02-2 SR: 2027
 LEFT MUN: BRADFORD T RIGHT MUN: BRADFORD T

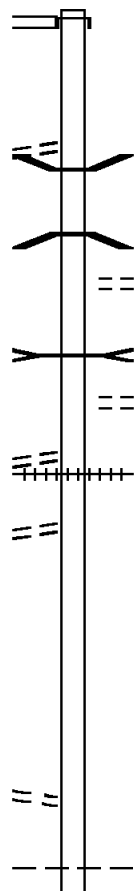
BIGLER CUTOFF RD 016843 FT
 (SR2030 SEG 0020/0000) 0070/0950

2 0 17042 1 00 0000+00 015893 FT
 POST OFFICE RD 0070/0000
 (T309)

PARK RD 0060/1341
 (T311)

PARK RD 0060/0567
 (T311) 013130 FT

2 0 17042 0 01 0111+00 010551 FT
 WILSON RD 0050/0000
 (T503)



016843 FT
 INTER-AHD BIGLER CUTOFF RD
 0070/0950 (SR2030 SEG 0020/0000)

015893 FT
 0070/0000 LENGTH(AH 0950 BK 2763)
 0060/2217 BMSID 17/2027/0060/2209
 2 0 17042 0 01 0159+16
 ROARING RUN
 0060/2209 BMSBG 17/2027/0060/2209
 CASHER LN
 0060/1671 (PRDR)
 ROARING RUN
 0060/1510 STRUCTURE LENGTH 24 FT
 BMSID 17/2027/0060/1510
 HIDDEN VALLEY DR
 0060/1461 (T313)

0060/1120 (AAR 528140P)#TRKS 01

013130 FT 2 0 17042 0 01 0137+15
 0060/0000 LENGTH(AH 2763 BK 2579)

010551 FT
 0050/0000 LENGTH(AH 2579 BK 2729)

0040/2057 BRADFORD
 BOGGS T

DIR: B TOTAL LEN: 3.190 MI. DIST: 02-2 SR: 2027
 LEFT MUN: BRADFORD T RIGHT MUN: BRADFORD T

LONG RUN RD
 (T315)

007822 FT

007822 FT 2 0 17042 0 01 0082+63
 VILLAGE: MINERAL SPRING
 SR 2028 SH
 (SR2028 SEG 0010/0000)
 0040/0000 LENGTH(AH 2729 BK 3116)

0030/3044

INTER-BK BMS EN 17/2027/0030/2389
 0030/2410 SPRING VALLEY RD
 (T758)
 2 0 17042 0 01 0076+04
 LONG RUN
 0030/2389 BMSBG 17/2027/0030/2389

004706 FT

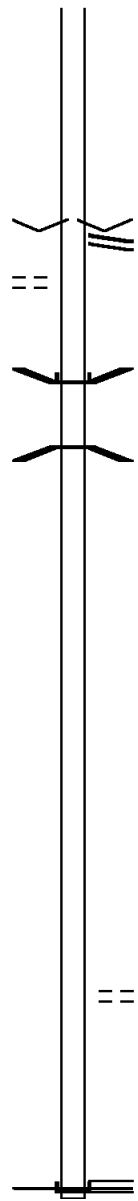
004706 FT 2 0 17042 0 01 0052+20
 0030/0000 LENGTH(AH 3116 BK 2626)

002080 FT






002080 FT 2 0 17042 0 00 0020+90
 0020/0000 LENGTH(AH 2626 BK 2080)

000000 FT

0010/0450 OLD VALLEY RD
 (T757)
 000000 FT 2 0 17042 0 00 0000+00
 NC MI MINERAL SPRINGS RD
 OLD ERIE PK
 (SR2024 SEG 0170/0000)
 INTER-BK OLD ERIE PK
 (SR2024 SEG 0170/0000)
 MFC BEGIN = D
 0010/0000 LENGTH(AH 2080 BK 0000)



EXTRACT DATE: 12/18/2023 ROADWAY MANAGEMENT SYSTEM PAGE NUMBER: 315
 PRINT DATE: 12/19/2023 SLD COUNTY/SR - ANNUAL PRINT COUNTY: CLEARFIELD
 DIR: B TOTAL LEN: .000 MI. DIST: 02-2 SR: 2025
 LEFT MUN: DECATUR T RIGHT MUN: DECATUR T

000000 FT		000000 FT	
000000 FT		7040/0000	LENGTH(AH 3588 BK 3518)
000000 FT		000000 FT	
000000 FT		7030/0000	LENGTH(AH 3518 BK 3498)
000000 FT		000000 FT	
		7020/0000	LENGTH(AH 3498 BK 3387)
		000000 FT	
		7010/0000	LENGTH(AH 3387 BK 0000)

DIR: B TOTAL LEN: 15.645 MI. DIST: 02-2 SR: 2024
 LEFT MUN: DECATUR T RIGHT MUN: DECATUR T

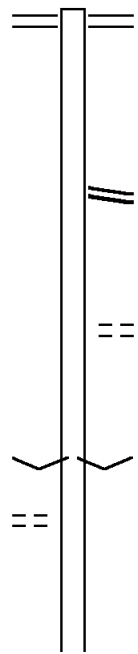
DECATUR HILL
 (T678)

082606 FT

081265 FT

078098 FT

0310/2371



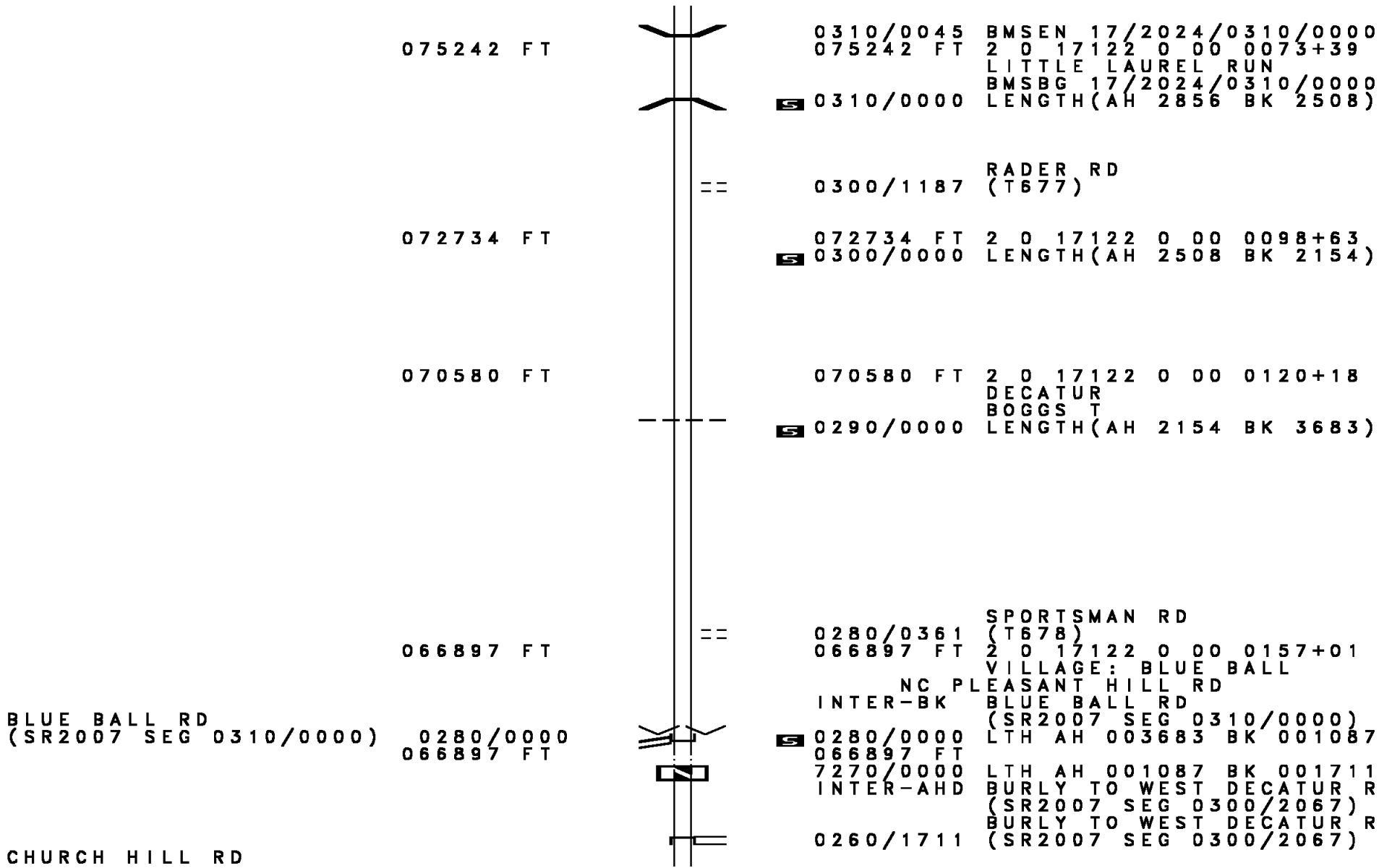
082606 FT TWENTY EIGHTH DIVISION
 0330/1341 (SR0322 SEG 0770/2838)

081265 FT 2 0 17122 0 00 0013+21
 PLEASANT HILL RD
 (SR2019 SEG 0080/3653)
 0330/0000 LENGTH(AH 1341 BK 3167)

0320/1483 UNKNOWN RD
 (TWP)

078098 FT 2 0 17122 0 00 0044+83
 VILLAGE: PLEASANT HILL
 0320/0000 LENGTH(AH 3167 BK 2856)

DIR: B TOTAL LEN: 15.645 MI. DIST: 02-2 SR: 2024
 LEFT MUN: DECATUR T RIGHT MUN: DECATUR T



BLUE BALL RD
 (SR2007 SEG 0310/0000) 0280/0000
 066897 FT

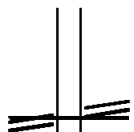
CHURCH HILL RD

DIR: B TOTAL LEN: 15.645 MI. DIST: 02-2 SR: 2024
LEFT MUN: BOGGS T RIGHT MUN: BOGGS T

(T677)	0260/1437	==			
	065186 FT			065186 FT 1 0 00869 0 04 0672+10	
				0260/0000 LENGTH(AH 1711 BK 3036)	
	062150 FT			062150 FT 1 0 00869 0 04 0641+44	
				0250/0000 LENGTH(AH 3036 BK 3968)	
				0240/2605 BMS EN 17/2024/0240/2595	
				1 0 00869 0 04 0627+98	
				SIMELING RUN	
				0240/2595 BMSBG 17/2024/0240/2595	
PEA VINE RD (T675)	0240/2345	==			
	058182 FT			058182 FT 1 0 00869 0 04 0602+54	
				0240/0000 LENGTH(AH 3968 BK 3507)	
				0230/1723 HARTMAN RD	
				(T668)	
1 0 00869 0 04 0568+36	054675 FT			054675 FT	
TWOEY HOLLOW RD (T667)	0230/0000	==		0230/0000 LENGTH(AH 3507 BK 3696)	

DIR: B TOTAL LEN: 15.645 MI. DIST: 02-2 SR: 2024
LEFT MUN: BOGGS T RIGHT MUN: BOGGS T

SALEM RD
(SR2051 SEG 0160/0000) 0220/1822



DRANE HY
(SR2051 SEG 0160/0000)
MFC BEGIN = D
0220/1822

050979 FT

050979 FT 1 0 00869 0 04 0531+40
0220/0000 LENGTH(AH 3696 BK 3433)

ALBERT RUN RD
(T759)

0210/0825
047546 FT



047546 FT 1 0 00869 0 04 0496+86
0210/0000 LENGTH(AH 3433 BK 2706)
BRANCH MORGAN RUN
STRUCTURE LENGTH 10 FT
0200/2415 BMSID 17/2024/0200/2415

044840 FT

044840 FT 1 0 00869 0 04 0468+07
0200/0000 LENGTH(AH 2706 BK 2487)

042353 FT

042353 FT 1 0 00869 0 04 0443+20
0190/0000 LENGTH(AH 2487 BK 2793)

DIR: B TOTAL LEN: 15.645 MI. DIST: 02-2 SR: 2024
LEFT MUN: BOGGS T RIGHT MUN: BOGGS T

Stationing	Description	Length (FT)	Segment	Notes
039560		039560	FT	
036659	MINERAL SPRINGS RD	036659	FT	
036279		036279	FT	
036279		036279	FT	
035961	CROOKED SEWER RD	035961	FT	
032264	STONEVILLE RD	032264	FT	
0180/0000		0180/0000	LENGTH(AH 2793 BK 2901)	
0170/0000		0170/0000	LENGTH(AH 2901 BK 0380) FOR SR 0153 AND 2024 01 (CONN)	
0160/0133		0160/0133	FT	
036279		036279	FT	
0160/0000		0160/0000	FT	
036279		036279	FT	
7154/0000		7154/0000	FT	
0150/0318		0150/0318	FT	
0150/0013		0150/0013	FT	
035961		035961	FT	
0150/0000		0150/0000	LENGTH(AH 0318 BK 3697)	
032264		032264	FT	
0140/0000		0140/0000	LENGTH(AH 3697 BK 3476)	

DIR: B TOTAL LEN: 15.645 MI. DIST: 02-2 SR: 2024
 LEFT MUN: BOGGS T RIGHT MUN: BOGGS T

Structure ID	Length (FT)	Notes	Structure ID	Length (FT)	Notes
028788	FT		0130/0454	9	TRIB CLEARFIELD CREEK
			028788	FT	STRUCTURE LENGTH 9 FT
			0130/0000		BMSID 17/2024/0130/0454
					1 0 00869 0 03 0290+43
					VILLAGE: DIMELING
					LENGTH(AH 3476 BK 1375)
CREEK RD (T318)	0120/0556		0120/0272		BMSID 17/2024/0120/0028
			0120/0128		BOGGS
					LAWRENCE T
					1 0 00869 0 02 0275+91
					CLEARFIELD CREEK
			0120/0028		BMSBG 17/2024/0120/0028
			027413	FT	
1 0 00869 0 02 0275+60	027413	FT			
SCRIBBERS RD	0120/0000		0120/0000		LENGTH(AH 1375 BK 1044)
(T864)					
	026369	FT	026369	FT	1 0 00869 0 02 0265+36
			0110/0000		LENGTH(AH 1044 BK 2715)
	023654	FT	023654	FT	1 0 00869 0 02 0238+00
			0100/0000		LENGTH(AH 2715 BK 0970)
	022684	FT	022684	FT	1 0 00869 0 01 0226+38
			0090/0000		LENGTH(AH 0970 BK 3467)

DIR: B TOTAL LEN: 15.645 MI. DIST: 02-2 SR: 2024
 LEFT MUN: LAWRENCE T RIGHT MUN: LAWRENCE T

1 0 00869 0 01 0193+85 019217 FT
 LOG CABIN RD
 (T598) 0080/0000

LAUREL RUN
 STRUCTURE LENGTH 16 FT
 BMSID 17/2024/0080/0735
 0080/0735
 019217 FT
 0080/0000 LENGTH(AH 3467 BK 3699)

015518 FT

015518 FT 1 0 00869 0 01 0155+50
 EIGHTEEN HOLLOW RD
 (T563)
 0070/0000 LENGTH(AH 3699 BK 3567)

FOR SR 2023 AND 2024 02
 (CONN) 0060/0293

011951 FT

0060/0134 GLEN RICHEY HW
 (SR2023 SEG 0110/0818)
 011951 FT 1 0 00869 0 01 0119+94
 FOR SR 2023 AND 2024 01
 (CONN)
 NC DIMELING RD
 MFC BEGIN = E
 0060/0000 LENGTH(AH 3567 BK 1925)

010026 FT

010026 FT 1 0 00869 0 01 0099+85
 LAWRENCE GRANGE RD
 (T581)
 0050/0000 LENGTH(AH 1925 BK 3838)

DIR: B TOTAL LEN: 15.645 MI. DIST: 02-2 SR: 2024
 LEFT MUN: LAWRENCE T RIGHT MUN: LAWRENCE T

ROAD NAME	START STATION	END STATION	LENGTH (FT)	TYPE	DESCRIPTION
PROUD RD (T566)	0040/1316	0061/51	006188	1 0	00869 0 01 0061+51
	0040/0000				LENGTH(AH 3838 BK 2665)
READ RD (T597)	0032/0810	0034/75	003523	1 0	00869 0 01 0034+75
	0032/0000				LENGTH(AH 2665 BK 1173)
CARBON MINE RD (T580)	0022/0849	0022/0484	002350	0 0	00000 0 00 0000+00
	0022/0693				W BR SUSQUEHANNA RIVER
	0022/0601				BMSBG 17/2024/0022/0484
	0022/0484				LAWRENCE PIKE T
	0022/0000				LENGTH(AH 1173 BK 1056)
	0020/0000	0012/20	001294	1 0	00869 0 01 0012+20
	0020/0000				LENGTH(AH 1056 BK 1294)
	0010/0236	0010/0138	000000	1 0	00869 0 00 0001+26
	0010/0138				ABANDONED PROPERTIES RR
	000000 FT				BMSBG 17/2024/0010/0138
					NC OLD ERIE PK
					CLEARFIELD CURWENSVILL
					(SR0879 SEG 0150/0748)
					MFC BEGIN = D
	0010/0000				LENGTH(AH 1294 BK 0000)

EXTRACT DATE: 12/18/2023 ROADWAY MANAGEMENT SYSTEM PAGE NUMBER: 306
PRINT DATE: 12/19/2023 SLD COUNTY/SR - ANNUAL PRINT COUNTY: CLEARFIELD

DIR: B TOTAL LEN: 7.775 MI. DIST: 02-2 SR: 2023
LEFT MUN: LAWRENCE T RIGHT MUN: LAWRENCE T

041051 FT

041051 FT
INTER-AHD GLEN RICHEY HW
(SR0153 SEG 0340/0000)
GLEN RICHEY HW
0150/3321 (SR0153 SEG 0340/0000)

037730 FT

037730 FT 2 0 17038 0 05 0776+10
PARKER RD
(T119)
= 5 0150/0000 LENGTH(AH 3321 BK 3606)

= 0140/1646 PARKER RD
(T119)

034124 FT

034124 FT 2 0 17038 0 05 0739+78
5 0140/0000 LENGTH(AH 3606 BK 2889)

= 0130/0299 BLOOM RD
(T562)

2 0 17038 0 05 0710+99 031235 FT
ANTES HILL RD
(T564) 0130/0000

= 5 0130/0000 LENGTH(AH 2889 BK 3282)
LOG CABIN RD
= 0120/3276 (T598)

DIR: B TOTAL LEN: 7.775 MI. DIST: 02-2 SR: 2023
 LEFT MUN: LAWRENCE T RIGHT MUN: LAWRENCE T

PINE GROVE NURSERY RD (T565)	027953 FT 0110/2333	==	027953 FT 2 0 17038 0 05 0677+94 [S] 0120/0000 LENGTH(AH 3282 BK 2700)
OLE ERIE PK (SR2024 SEG 0060/0134) FOR SR 2023 AND 2024 01 (CONN)	0110/0818 0110/0683	==	0110/0953 FOR SR 2023 AND 2024 02 (CONN) 0110/0818 OLD ERIE PK (SR2024 SEG 0060/0134)
	025253 FT		[S] 025253 FT 2 0 17038 0 05 0651+11 0110/0000 LENGTH(AH 2700 BK 3423)
		==	0100/1997 DIXON RD (TWP)
	021830 FT	==	0100/0528 FLOOD RD (T567) 021830 FT 2 0 17038 0 04 0608+59 [S] 0100/0000 LENGTH(AH 3423 BK 1694)
	020136 FT		[S] 020136 FT 2 0 17038 0 04 0591+65 0090/0000 LENGTH(AH 1694 BK 2605)
BORST RD (T168)	0080/1961	==	
BORST RD (T168)	0080/0985	==	
EVANS RD (T459)	0080/0519	==	0080/0698 LITTLE RD (T571)

DIR: B TOTAL LEN: 7.775 MI.
 LEFT MUN: LAWRENCE T

DIST: 02-2 SR: 2023
 RIGHT MUN: LAWRENCE T

Location / Segment	Length (FT)	Stationing	Notes
	017531 FT		
		017531 FT 2 0 17038 0 04 0565+61	5 0080/0000 LENGTH(AH 2605 BK 2539)
LEVIN RD (T570)	0070/1075	==	
	014992 FT		
BLOOMINGTON GLEN RICHE (SR3007 SEG 0240/1849)	0070/0000	==	5 0070/0000 NC GLEN RICHEY HW LENGTH(AH 2539 BK 1871) FIREHOUSE RD
CHURCH RD (T821)	0060/1313	==	
PRY AV (T881)	0060/0849	==	
FIRST AV (T882)	0060/0476	==	
2 0 17038 0 04 0521+50	013121 FT		
CAPITOL HILL RD (T572)	0060/0000	==	5 0060/0000 LENGTH(AH 1871 BK 3028) LITTLE RD (T571)
	0050/1131	==	
POLLES RD (T590)	0050/0606	==	5 0050/0606 BMSID 17/2023/0050/0593 2 0 17038 0 04 0497+04 UNT LITTLE CLEARFIELD C
	010093 FT		
	0050/0593	==	5 0050/0593 BMSBG 17/2023/0050/0593 010093 FT 2 0 17038 0 04 0491+65
	0040/0566	==	
DOVE ALY (TWP)	008189 FT	==	5 0040/0000 WHITE RD (T587) 2 0 17038 0 03 0468+46 VILLAGE: GLEN RICHEY NC OS SHANTER TO GLEN RICHEY HW THOMPSON RUN STRUCTURE LENGTH 18 FT BMSID 17/2023/0040/0000 LENGTH(AH 1904 BK 2566)

DIR: B TOTAL LEN: 7.775 MI. DIST: 02-2 SR: 2023
 LEFT MUN: LAWRENCE T RIGHT MUN: LAWRENCE T

DOVE ALY
 (TWP)

0030/2374

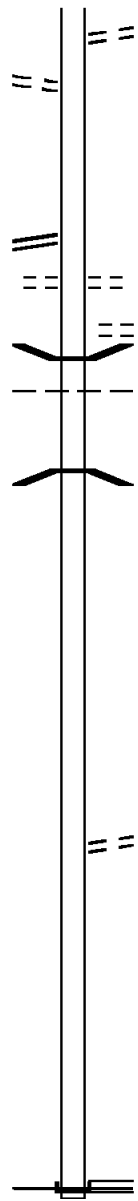
OSHANTER RD
 (SR2022 SEG 0050/2370)

0030/0835

005623 FT

002149 FT

000000 FT



0030/2396 WHITE RD
 (T587)

0030/0759 POLLES RD
 (T590)

0030/0714 PUTTY RD
 (TWP)

0030/0441 BMSBN 17/2023/0030/0339
 LAWRENCE

0030/0378 KNOX T
 2 0 17038 0 03 0446+37

0030/0339 LITTLE CLEARFIELD CREEK
 BMSBG 17/2023/0030/0339

005623 FT 2 0 17038 0 03 0443+00

0030/0000 LENGTH(AH 2566 BK 3474)

002149 FT 2 0 17038 0 02 0407+50

0020/0000 BOGGS RD
 (T594)
 LENGTH(AH 3474 BK 2149)

000000 FT 2 0 17038 0 02 0386+32
 NC TURKEY HILL RD
 FAUNCE RD
 (SR2012 SEG 0150/0000)

INTER-BK TURKEY HILL RD
 (SR2012 SEG 0150/0000)

0010/0000 MFC BEGIN = D
 LENGTH(AH 2149 BK 0000)

EXTRACT DATE: 12/18/2023 ROADWAY MANAGEMENT SYSTEM PAGE NUMBER: 302
 PRINT DATE: 12/19/2023 SLD COUNTY/SR - ANNUAL PRINT COUNTY: CLEARFIELD
 DIR: B TOTAL LEN: 2.805 MI. DIST: 02-2 SR: 2022
 LEFT MUN: LAWRENCE T RIGHT MUN: LAWRENCE T

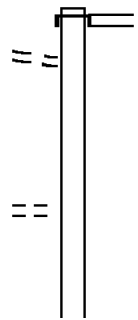
POLLES RD
(T590)

014813 FT

0050/2134

CALDWELL RD
(T457)

0050/0441
012443 FT



014813 FT
 INTER-AHD TURKEY HILL RD
 (SR2023 SEG 0030/0835)
 TURKEY HILL RD
 (SR2023 SEG 0030/0835)
 0050/2370

012443 FT 2 0 17114 0 00 0125+00
 0050/0000 LENGTH(AH 2370 BK 2484)

DIR: B TOTAL LEN: 2.805 MI. DIST: 02-2 SR: 2022
 LEFT MUN: LAWRENCE T RIGHT MUN: LAWRENCE T

GRICE RD
(T588)

0040/1185

009959 FT

009959 FT 2 0 17114 0 00 0099+55
 0040/0000 LENGTH(AH 2484 BK 3630)

0030/2324 LAWRENCE
 PIKE T

006329 FT

006329 FT 2 0 17114 0 00 0063+47
 O'SHANTER RD
 (T583)

0030/0000 LENGTH(AH 3630 BK 3228)

HAAG HILL RD
(T584)

0020/2950

003101 FT

003101 FT 2 0 17114 0 00 0031+17
 0020/0000 LENGTH(AH 3228 BK 3101)

MAYS RD
(T766)

0010/1809

ROLLEY RD
(T213)

0010/1039

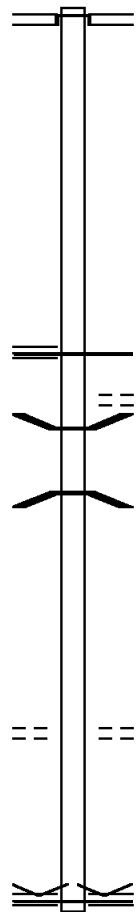
000000 FT

000000 FT 2 0 17114 0 00 0000+00
 NC OS SHANTER RD
 ATLANTA TO BLOOMINGTON R
 (SR0453 SEG 0330/0000)
 MFC BEGIN = E
 0010/0000 LENGTH(AH 3101 BK 0000)

DIR: B TOTAL LEN: 1.316 MI. DIST: 02-2 SR: 2021
 LEFT MUN: DECATUR T RIGHT MUN: DECATUR T

006947 FT

006947 FT INTER-AHD DINKY RD
 (T667)
 0020/3604 GEARHARTVILLE RD
 (SR2016 SEG 0030/0000)



2 0 17125 0 00 0033+57 003343 FT
 SR 2017 SH
 (SR2017 SEG 0080/2664) 0020/0000

003343 FT
 0020/0000 MFC BEGIN = E
 LENGTH(AH 3604 BK 3343)
 DORAN RD
 (T849)
 0010/3296
 0010/3037 BMSFN 17/2021/0010/3023
 2 0 17125 0 00 0030+48
 TRIB TO MOSHANNON CREEK
 0010/3023 BMSBG 17/2021/0010/3023

VOYZEY LN
 (T997)

0010/0156
 000000 FT

0010/0156 CRAGO LN
 (T188)
 000000 FT 2 0 17125 0 00 0000+00
 VILLAGE: NEW LIBERTY
 NC GE ARHARTVILLE RD
 SR 0053 SH
 (SR0053 SEG 0540/1970)
 MFC BEGIN = D
 0010/0000 LENGTH(AH 3343 BK 0000)

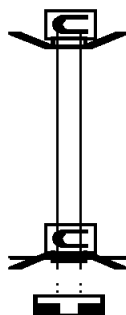
EXTRACT DATE: 12/18/2023 ROADWAY MANAGEMENT SYSTEM PAGE NUMBER: 299
 PRINT DATE: 12/19/2023 SLD COUNTY/SR - ANNUAL PRINT COUNTY: CLEARFIELD

DIR: B TOTAL LEN: .024 MI. DIST: 02-2 SR: 2020
 LEFT MUN: CHESTER HILL B RIGHT MUN: CHESTER HILL B

000128 FT

000000 FT

000000 FT

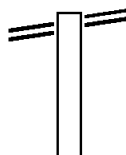


000128 FT BMS EN 17/2020/0010/0000
 INTER-AHD PRESQUE ISLE ST
 (BORO)
 0010/0128
 000000 FT 2 0 17058 7 00 0024+58
 NC PR PRESQUE ISLE ST
 INTER-BK (TBK) PRESQUE ISLE ST
 (BORO)
 BRIDGE CLOSED
 MOSHANNON CREEK
 BMSBG 17/2020/0010/0000
 MFC BEGIN = E
 0010/0000 LENGTH(AH 0128 BK 2445)
 000000 FT
 7010/0000 LENGTH(AH 2445 BK 0000)

EXTRACT DATE: 12/18/2023 ROADWAY MANAGEMENT SYSTEM PAGE NUMBER: 298
PRINT DATE: 12/19/2023 SLD COUNTY/SR - ANNUAL PRINT COUNTY: CLEARFIELD

DIR: B TOTAL LEN: 4.367 MI. DIST: 02-2 SR: 2019
LEFT MUN: DECATUR T RIGHT MUN: DECATUR T

PLEASANT HILL RD 023056 FT
(SR2024 SEG 0330/0000) 0080/3653



023056 FT PLEASANT HILL RD
0080/3653 (SR2024 SEG 0330/0000)

DIR: B TOTAL LEN: 4.367 MI. DIST: 02-2 SR: 2019
LEFT MUN: DECATUR T RIGHT MUN: DECATUR T

DJ'S LN
(PRDR)

0080/0733

019403 FT

019403 FT 2 0 17057 0 00 0200+19
VILLAGE: PLEASANT HILL
5 0080/0000 LENGTH(AH 3653 BK 2893)

016510 FT

016510 FT 2 0 17057 0 00 0171+05
COPELIN RD
5 0070/0000 (SR2018 SEG 0010/0000)
LENGTH(AH 2893 BK 2546)

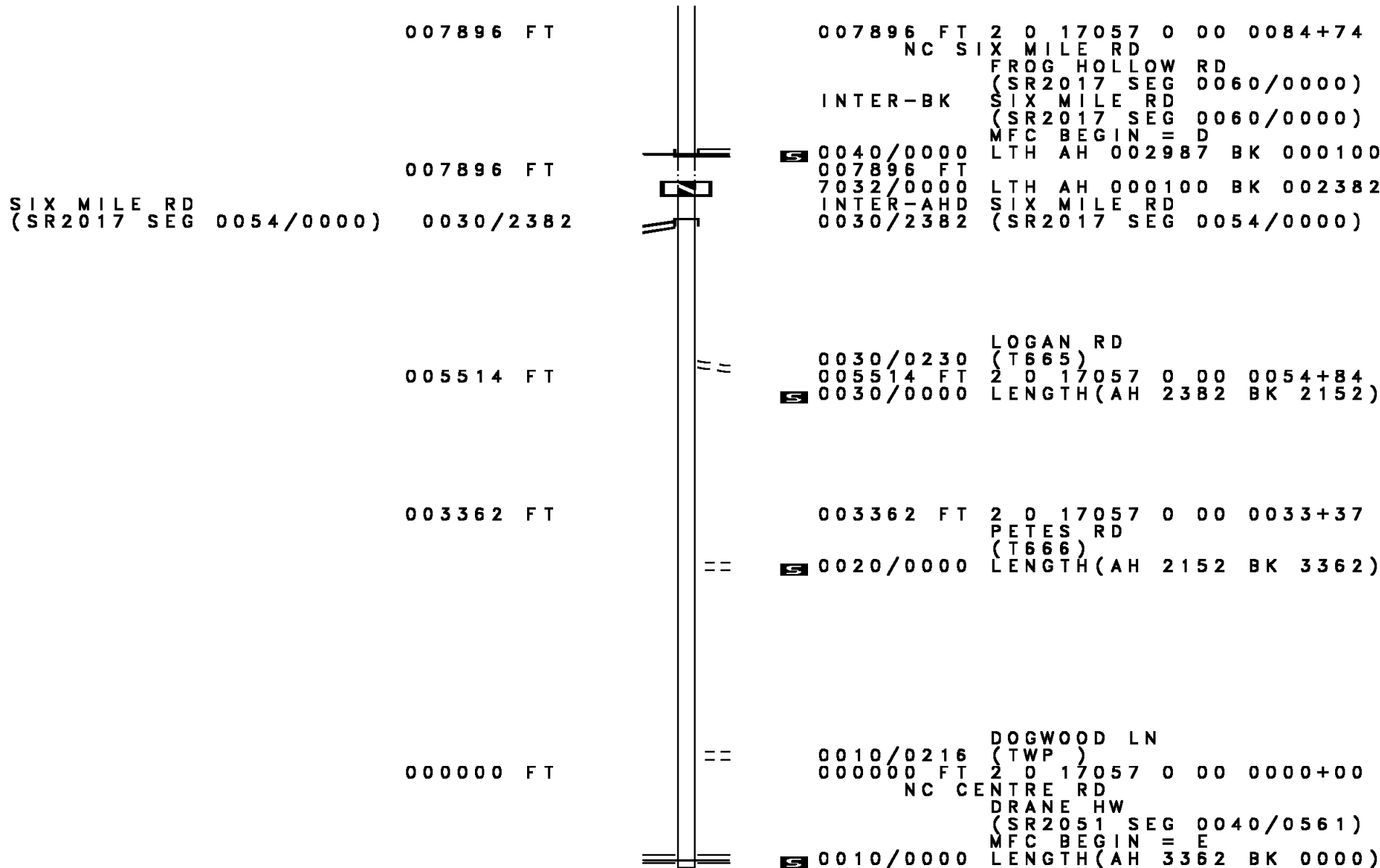
013964 FT

013964 FT 2 0 17057 0 00 0145+65
BLUE SPRUCE RD
5 0060/0000 (SR2016 SEG 0010/0000)
LENGTH(AH 2546 BK 3081)

010883 FT

010883 FT 2 0 17057 0 00 0114+74
5 0050/0000 LENGTH(AH 3081 BK 2987)

DIR: B TOTAL LEN: 4.367 MI. DIST: 02-2 SR: 2019
 LEFT MUN: DECATUR T RIGHT MUN: DECATUR T



007896 FT

007896 FT 2 0 17057 0 00 0084+74

NC SIX MILE RD
 FROG HOLLOW RD
 (SR2017 SEG 0060/0000)

INTER-BK SIX MILE RD
 (SR2017 SEG 0060/0000)
 MFC BEGIN = D

007896 FT

5 0040/0000 LTH AH 002987 BK 000100

007896 FT
 7032/0000 LTH AH 000100 BK 002382

SIX MILE RD
 (SR2017 SEG 0054/0000) 0030/2382

0030/2382 (SR2017 SEG 0054/0000)

005514 FT

0030/0230 LOGAN RD
 (T665)
 005514 FT 2 0 17057 0 00 0054+84
 5 0030/0000 LENGTH(AH 2382 BK 2152)

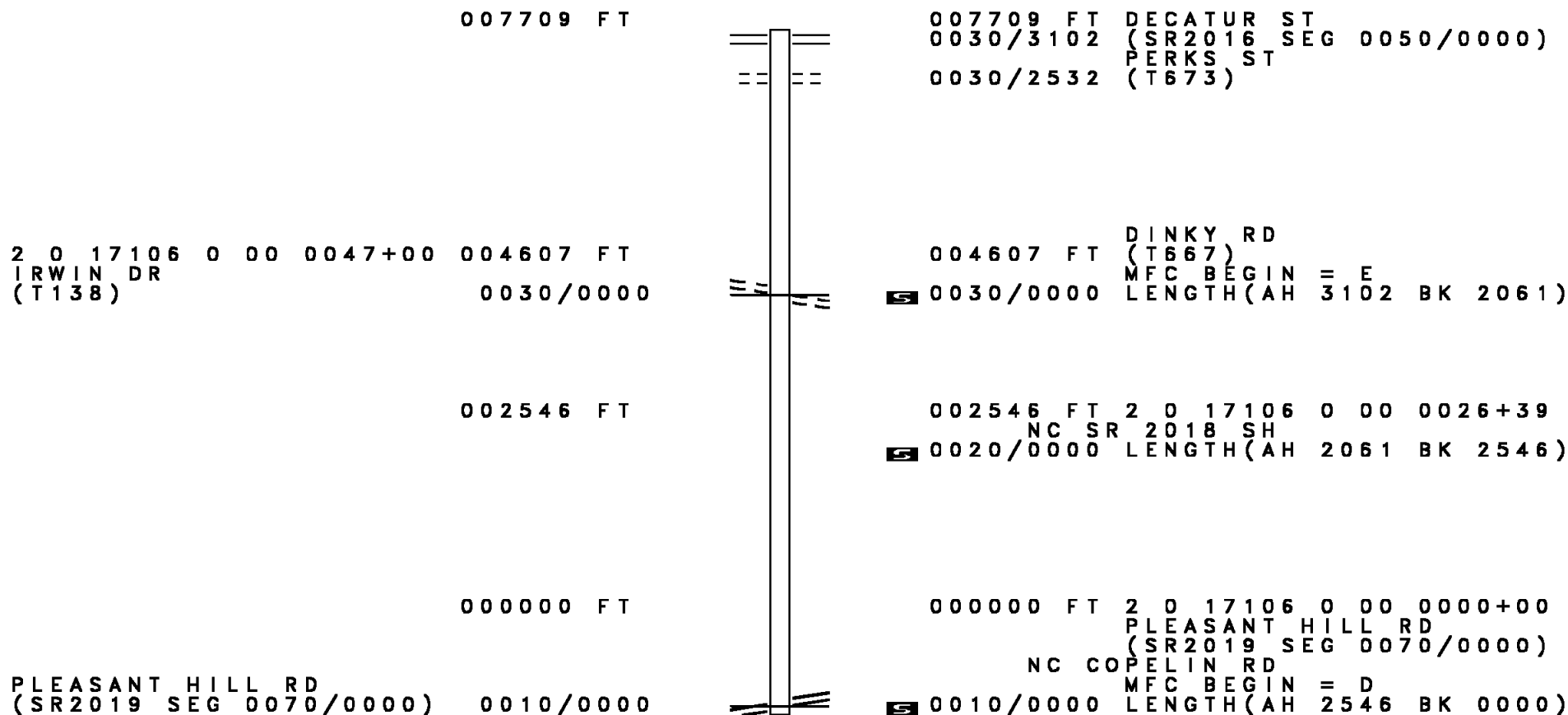
003362 FT

003362 FT 2 0 17057 0 00 0033+37
 PETES RD
 (T666)
 5 0020/0000 LENGTH(AH 2152 BK 3362)

000000 FT

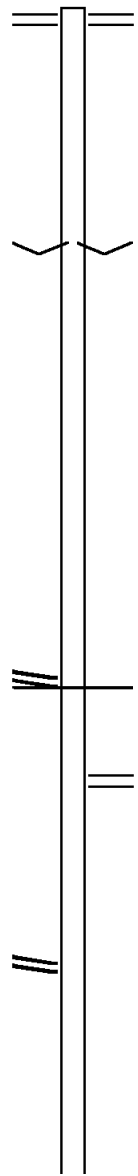
0010/0216 DOGWOOD LN
 (TWP)
 000000 FT 2 0 17057 0 00 0000+00
 NC CENTRE RD
 DRANE HW
 (SR2051 SEG 0040/0561)
 MFC BEGIN = E
 5 0010/0000 LENGTH(AH 3362 BK 0000)

DIR: B TOTAL LEN: 1.460 MI. DIST: 02-2 SR: 2018
 LEFT MUN: DECATUR T RIGHT MUN: DECATUR T



DIR: B TOTAL LEN: 4.330 MI. DIST: 02-2 SR: 2017
 LEFT MUN: DECATUR T RIGHT MUN: DECATUR T

Stationing	Length	Segment	Notes
022864 FT	022864 FT	0080/2664	GEARHARTVILLE RD (SR2021 SEG 0020/0000)
020200 FT	020200 FT	0080/0000	2 0 17093 0 00 0068+45 VILLAGE: NEW LIBERTY LENGTH(AH 2664 BK 2518)
017682 FT	017682 FT	0070/0000	2 0 17093 0 00 0043+27 LENGTH(AH 2518 BK 2357)
015325 FT	015325 FT	0060/0000	MFC BEGIN = E LENGTH(AH 2357 BK 0565)
014760 FT	014760 FT	0054/0000	2 0 17057 0 00 0079+07 PLEASANT HILL RD (SR2019 SEG 0030/2382) LENGTH(AH 0565 BK 1958)
012802 FT	012802 FT	0050/0000	2 0 17093 0 00 0000+00 SR 2051 SH (SR2051 SEG 0070/0000) LENGTH(AH 1958 BK 3436)



DIR: B TOTAL LEN: 4.330 MI. DIST: 02-2 SR: 2017
 LEFT MUN: DECATUR T RIGHT MUN: DECATUR T

REAMS RD
(T126)

009366 FT

009366 FT 2 0 17056 0 00 0101+21
 SR 2051 SH
 (SR2051 SEG 0050/1520)
 MFC BEGIN = D
 0042/0000 LENGTH(AH 3436 BK 2668)

006698 FT

0040/0398 BUCKET LINE RD
 (T660)
 006698 FT 2 0 17137 0 01 0070+02
 0040/0000 LENGTH(AH 2668 BK 3238)

003460 FT
 0030/0000

003460 FT 2 0 17137 0 01 0039+60
 VILLAGE: SCOTCH HOLLOW
 0030/0000 LENGTH(AH 3238 BK 2452)

001008 FT

001008 FT 2 0 17137 0 00 0010+13
 0020/0000 LENGTH(AH 2452 BK 1008)

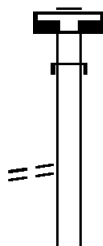
000000 FT

0010/0279 BMS EN 17/2017/0010/0240
 2 0 17137 0 00 0002+45
 COAL RUN
 0010/0240 BMSBG 17/2017/0010/0240
 000000 FT 2 0 17137 0 00 0000+00
 VILLAGE: COAL RUN
 NC SR 2017 SH
 ASHLAND TO COAL RUN RD
 (SR2014 SEG 0110/1933)
 MFC BEGIN = E
 0010/0000 LENGTH(AH 1008 BK 0000)

EXTRACT DATE: 12/18/2023 ROADWAY MANAGEMENT SYSTEM PAGE NUMBER: 292
PRINT DATE: 12/19/2023 SLD COUNTY/SR - ANNUAL PRINT COUNTY: CLEARFIELD

DIR: B TOTAL LEN: 2.158 MI. DIST: 02-2 SR: 2016
LEFT MUN: DECATUR T RIGHT MUN: DECATUR T

011395 FT



011395 FT
7060/0000 LENGTH(AH 1794 BK 1712)
INTER-AHD DECATUR ST
0050/1712 (BORO)

PINE ST
(T674)

0050/0728

2 0 17058 0 00 0097+54 009683 FT
COPELIN RD

009683 FT

DIR: B TOTAL LEN: 2.158 MI. DIST: 02-2 SR: 2016
 LEFT MUN: DECATUR T RIGHT MUN: DECATUR T

Segment	Start Station	End Station	Length	Notes
(SR2018 SEG 0030/3102)	0050/0000	0050/0000		LENGTH(AH 1712 BK 1749)
PERKS ST (T673)	0040/0220	0040/1116	007934 FT	TAYLOR ST (T672)
CHURCH ST (T671)	0040/0000	0040/0144	007934 FT	JOHNSON RD (T244)
BURGE ST (T993)	0030/0665	0030/1210	005362 FT	HUDSON ST (T680)
DINKY RD (T667)	0030/0000	0030/0665	005362 FT	WOOD ST (T125)
SOMSKY LN (PRDR)	0020/2638	0020/0000	002502 FT	2 0 17058 0 00 0053+85 VILLAGE: GEARHARTVILLE KEYSTONE HILL RD (SR2021 SEG 0020/3604)
	000000 FT	0010/0000	000000 FT	NC BLUE SPRUCE RD SIX MILE RD (SR2019 SEG 0060/0000) MFC BEGIN = E
		0010/0000	000000 FT	LENGTH(AH 2502 BK 0000)

EXTRACT DATE: 12/18/2023 ROADWAY MANAGEMENT SYSTEM PAGE NUMBER: 290
PRINT DATE: 12/19/2023 SLD COUNTY/SR - ANNUAL PRINT COUNTY: CLEARFIELD
DIR: B TOTAL LEN: 6.985 MI. DIST: 02-2 SR: 2015
LEFT MUN: KNOX T RIGHT MUN: KNOX T

036883 FT

036883 FT
INTER-AHD BOARDMAN TO OLANTA RD

DIR: B TOTAL LEN: 6.985 MI. DIST: 02-2 SR: 2015
LEFT MUN: KNOX T RIGHT MUN: KNOX T

CLARK RD
(T565)

0120/3213

==

0120/3282

(SR0453 SEG 0240/0000)
MADERA TO BOARDMAN RD
(SR0453 SEG 0240/0000)

033601 FT

033601 FT 2 0 17036 0 00 0336+44

0120/0000 VILLAGE: BOARDMAN
LENGTH(AH 3282 BK 2846)

030755 FT

030755 FT 2 0 17036 0 00 0308+29

0110/0000 LENGTH(AH 2846 BK 2874)

REA'S LN
(T443)

0100/0826

==

027881 FT

027881 FT 2 0 17036 0 00 0278+81

0100/0000 LENGTH(AH 2874 BK 2969)

024912 FT

024912 FT 2 0 17036 0 00 0249+41

0090/0000 LENGTH(AH 2969 BK 2964)

DIR: B TOTAL LEN: 6.985 MI. DIST: 02-2 SR: 2015
 LEFT MUN: KNOX T RIGHT MUN: KNOX T

2 0 17036 0 00 0219+77 021948 FT
 ERHARD TO NEW MILLPORT
 (SR3007 SEG 0060/0000) 0080/0000

021948 FT
 0080/0000 LENGTH(AH 2964 BK 3049)
 BELSENA TO ERHARD RD
 0070/2644 (SR3007 SEG 0050/2981)

018899 FT

018899 FT 2 0 17036 0 00 0190+29
 0070/0000 LENGTH(AH 3049 BK 3064)

015835 FT

015835 FT 2 0 17036 0 00 0158+73
 NC OAK RIDGE RD
 0060/0000 LENGTH(AH 3064 BK 3049)

0050/1851 KNOX
 JORDAN T

012786 FT

012786 FT 2 0 17036 0 00 0128+24
 VILLAGE: ERHARD
 0050/0000 LENGTH(AH 3049 BK 2792)

MCCARTNEY RD
 (SR3020 SEG 0040/3524) 0040/1400

0040/1733 BOB'S RD
 (TB40)
 0040/1400 BOB'S RD
 (TB40)

DIR: B TOTAL LEN: 6.985 MI. DIST: 02-2 SR: 2015
 LEFT MUN: JORDAN T RIGHT MUN: JORDAN T

009994 FT		0040/0754 JORDAN BIGLER T 009994 FT 2 0 17036 0 00 0099+96 VILLAGE: MCCARTNEY 0040/0000 LENGTH(AH 2792 BK 3207)
006787 FT		0030/0016 BMSBN 17/2015/0030/0000 006787 FT 2 0 17036 0 00 0067+89 PORTER RUN BMSBG 17/2015/0030/0000 0030/0000 LENGTH(AH 3207 BK 3531)
003256 FT		003256 FT 2 0 17036 0 00 0032+75 0020/0000 LENGTH(AH 3531 BK 3256)
000000 FT		000000 FT 2 0 17036 0 00 0000+00 VILLAGE: TUBBS CROSSING NC BLUE SPRUCE RD SIX MILE RD (SR0053 SEG 0210/0000) INTER-BK KEAGY RD (T548) MFC BEGIN = D 0010/0000 LENGTH(AH 3256 BK 0000)

EXTRACT DATE: 12/18/2023 ROADWAY MANAGEMENT SYSTEM PAGE NUMBER: 286
PRINT DATE: 12/19/2023 SLD COUNTY/SR - ANNUAL PRINT COUNTY: CLEARFIELD

DIR: B TOTAL LEN: 6.194 MI. DIST: 02-2 SR: 2014
LEFT MUN: DECATUR T RIGHT MUN: DECATUR T

HOUTZDALE TO OSCEO HW 032705 FT
(SR0053 SEG 0470/0000) 0130/2820

032705 FT HOUTZDALE TO OSCEO HW
0130/2820 (SR0053 SEG 0470/0000)

029885 FT

029885 FT 2 0 17049 0 00 0028+65
BEAVER LN
(T155)

0130/0000 LENGTH(AH 2820 BK 2745)

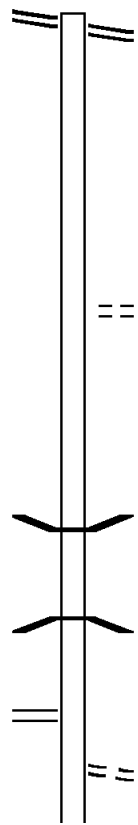
027140 FT

0120/0043 BMS EN 17/2014/0120/0000
027140 FT 2 0 17049 0 00 0056+14
COAL RUN

0120/0000 BMSBG 17/2014/0120/0000
LENGTH(AH 2745 BK 2884)

SR 2017 SH
(SR2017 SEG 0010/0000) 0110/1933

0110/1715 COWFER RD
(T569)



DIR: B TOTAL LEN: 6.194 MI. DIST: 02-2 SR: 2014
 LEFT MUN: DECATUR T RIGHT MUN: DECATUR T

024256 FT

024256 FT 2 0 17049 0 00 0084+45
 VILLAGE: COAL RUN
 0110/0000 LENGTH(AH 2884 BK 2972)

021284 FT

021284 FT 2 0 17049 0 00 0114+41
 0100/0000 LENGTH(AH 2972 BK 2882)

018402 FT

018402 FT 2 0 17049 0 00 0143+49
 0090/0000 LENGTH(AH 2882 BK 0833)

017569 FT

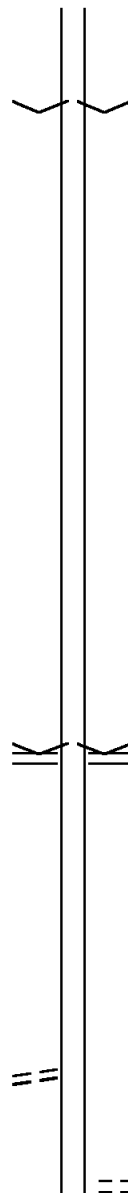
017569 FT 2 0 17049 0 00 0151+82
 VILLAGE: ASHLAND
 NC ASHLAND TO COAL RUN RD
 ASHLAND TO BURLY RD
 (SR2007 SEG 0190/0000)
 0080/0000 LENGTH(AH 0833 BK 2945)

014624 FT

014624 FT 2 0 17133 0 00 0146+04
 0070/0000 LENGTH(AH 2945 BK 2812)

MEASE RD
 (T655)

0060/2094



0060/0800 HOLLOW RD
 (T659)

DIR: B TOTAL LEN: 6.194 MI. DIST: 02-2 SR: 2014
LEFT MUN: DECATUR T RIGHT MUN: DECATUR T

011812 FT

011812 FT 2 0 17133 0 00 0117+92
S 0060/0000 LENGTH(AH 2812 BK 2799)

009013 FT

009013 FT 2 0 17133 0 00 0089+93
S 0050/0000 LENGTH(AH 2799 BK 2483)

006530 FT

006530 FT 2 0 17133 0 00 0065+10
S 0040/0000 LENGTH(AH 2483 BK 2567)

003963 FT

003963 FT 2 0 17133 0 00 0039+43
S 0030/0000 LENGTH(AH 2567 BK 3471)

PADOT STOCKPILE #20 RD
(GOVT)

0020/1456

POI

0020/1456 (APRA) PADOT STOCKPILE

000492 FT

000492 FT 2 0 17133 0 00 0004+72
S 0020/0000 LENGTH(AH 3471 BK 0492)

000000 FT

000000 FT 2 0 17133 0 00 0000+00
VILLAGE: JEFFRIES
NC JEFFRIES TO ASHLAND RD
CROOKED SEWER RD
(SRO153 SEG 0120/1425)
MFC BEGIN = E
S 0010/0000 LENGTH(AH 0492 BK 0000)

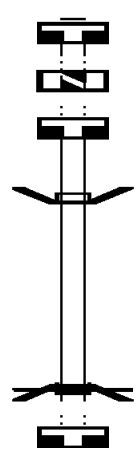


EXTRACT DATE: 12/18/2023 ROADWAY MANAGEMENT SYSTEM PAGE NUMBER: 283
 PRINT DATE: 12/19/2023 SLD COUNTY/SR - ANNUAL PRINT COUNTY: CLEARFIELD
 DIR: B TOTAL LEN: .005 MI. DIST: 02-2 SR: 2013
 LEFT MUN: WOODWARD T RIGHT MUN: WOODWARD T

000027 FT
 000027 FT
 000027 FT

 000000 FT

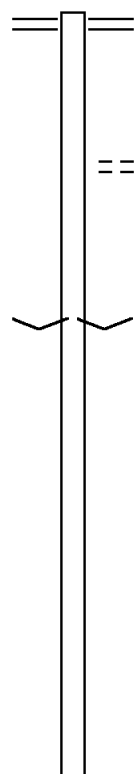
 000000 FT



000027 FT
 7020/0000 LTH AH 001645 BK 000100
 000027 FT
 7016/0000 LTH AH 000100 BK 000295
 000027 FT
 7014/0000 LENGTH(AH 0295 BK 0027)
 BMSBN 17/2013/0012/0000
 INTER-AHD THIRD ST
 0012/0027 (TWP)
 000000 FT 2 0 17128 0 00 0008+89
 NC TH IRD ST
 INTER-BK THIRD ST
 (TWP)
 BEAVER RUN
 BMSBG 17/2013/0012/0000
 MFC BEGIN = E
 0012/0000 LENGTH(AH 0027 BK 0888)
 000000 FT
 7010/0000 LENGTH(AH 0888 BK 0000)

EXTRACT DATE: 12/18/2023 ROADWAY MANAGEMENT SYSTEM PAGE NUMBER: 282
 PRINT DATE: 12/19/2023 SLD COUNTY/SR - ANNUAL PRINT COUNTY: CLEARFIELD
 DIR: B TOTAL LEN: 14.680 MI. DIST: 02-2 SR: 2012
 LEFT MUN: DECATUR T RIGHT MUN: DECATUR T

077508 FT



077508 FT ASHLAND TO BURLY RD
 0270/3364 (SR2007 SEG 0220/2672)

0270/1654 MEASE RD
 (T655)

074144 FT

074144 FT 2 0 17050 0 00 0066+68
 VILLAGE: MORGAN RUN
 5 0270/0000 LENGTH(AH 3364 BK 3479)

070665 FT

070665 FT 2 0 17050 0 00 0032+11
 5 0260/0000 LENGTH(AH 3479 BK 2736)

DIR: B TOTAL LEN: 14.680 MI. DIST: 02-2 SR: 2012
 LEFT MUN: DECATUR T RIGHT MUN: DECATUR T

Stationing	Distance	Notes	Stationing	Distance	Notes
	067929 FT			067929 FT	2 0 17050 0 00 0004+75
	067454 FT		5	0250/0000	LENGTH(AH 2736 BK 0475)
				067454 FT	2 0 17050 0 00 0000+00
					NC SANBOURN RD
					CROOKED SEWER RD
			5	0240/0000	(SR0153 SEG 0140/0000)
					LENGTH(AH 0475 BK 3268)
					DECATUR
				0230/2942	WOODWARD T
					ALEXANDER LN
				0230/2937	(T224)
BUCKETLINE RD (T225)	0230/2342				
	064186 FT			064186 FT	2 0 17078 0 00 0260+65
			5	0230/0000	LENGTH(AH 3268 BK 3003)
					GRANGE AV
				0220/1918	(T582)
	061183 FT			061183 FT	2 0 17078 0 00 0230+62
			5	0220/0000	VILLAGE: SANBOURN
					LENGTH(AH 3003 BK 2936)
					PHILLIPS AV
				0210/2662	(T577)
CRYSTAL LANE RD (T545)	0210/0129			058247 FT	2 0 17078 0 00 0201+47
	058247 FT		5	0210/0000	LENGTH(AH 2936 BK 3638)

DIR: B TOTAL LEN: 14.680 MI. DIST: 02-2 SR: 2012
 LEFT MUN: WOODWARD T RIGHT MUN: WOODWARD T

		==	0200/2068	PHILLIPS AV (T577)
		---	0200/1473	WOODWARD BOGGS T
054609 FT			054609 FT	2 0 17078 0 00 0163+92
			5 0200/0000	LENGTH(AH 3638 BK 3299)
			NC SANBOURN ST	
051310 FT			051310 FT	2 0 17078 0 00 0130+93
			5 0190/0000	LENGTH(AH 3299 BK 2588)
048722 FT			048722 FT	2 0 17078 0 00 0099+00
			5 0180/0000	LENGTH(AH 2588 BK 0855)
				BOGGS
			0174/0810	WOODWARD T
			0174/0474	BMSBN 17/2012/0174/0250
				WOODWARD
			0174/0350	KNOX T
				KNOX
			0174/0259	BOGGS T
				0 0 00000 0 00 0000+00
				CLEARFIELD CREEK
047867 FT			0174/0250	BMSBG 17/2012/0174/0250
			047867 FT	0 0 00000 0 00 0000+00
				VILLAGE: FAUNCE
			5 0174/0000	LENGTH(AH 0855 BK 3206)
				BOGGS
			0170/2058	KNOX T

DIR: B TOTAL LEN: 14.680 MI.
LEFT MUN: BOGGS T

DIST: 02-2 SR: 2012
RIGHT MUN: BOGGS T

044661 FT

044661 FT 2 0 17078 0 00 0064+72
S 0170/0000 LENGTH(AH 3206 BK 3578)

041083 FT

041083 FT 2 0 17078 0 00 0029+06
S 0160/0000 LENGTH(AH 3578 BK 2906)

2 0 17078 0 00 0000+00 038177 FT
TURKEY HILL RD
(SR2023 SEG 0010/0000) 0150/0000

038177 FT
NC FAUNCE RD
S 0150/0000 LENGTH(AH 2906 BK 1353)

036824 FT

036824 FT 2 0 17038 0 02 0372+80
S 0140/0000 LENGTH(AH 1353 BK 3223)

OSHANTER HILL RD
(T584)

0130/0930

==

033601 FT

033601 FT 2 0 17038 0 02 0340+57
S 0130/0000 LENGTH(AH 3223 BK 3106)

DIR: B TOTAL LEN: 14.680 MI. DIST: 02-2 SR: 2012
 LEFT MUN: KNOX T RIGHT MUN: KNOX T

030495 FT

030495 FT 2 0 17038 0 02 0309+51
 NC TURKEY HILL RD
 BOARDMAN TO OLANTA RD
 (SR0453 SEG 0300/2258)
 0120/0000 LENGTH(AH 3106 BK 3155)

027340 FT

027340 FT 2 0 17038 0 02 0276+82
 CLARK RD
 (T565)
 0110/0000 LENGTH(AH 3155 BK 2412)

024928 FT

024928 FT 2 0 17038 0 02 0253+82
 CAMP RD
 (T578)
 0104/0000 LENGTH(AH 2412 BK 1592)

023336 FT

023336 FT 2 0 17038 0 02 0237+96
 0100/0000 LENGTH(AH 1592 BK 2947)

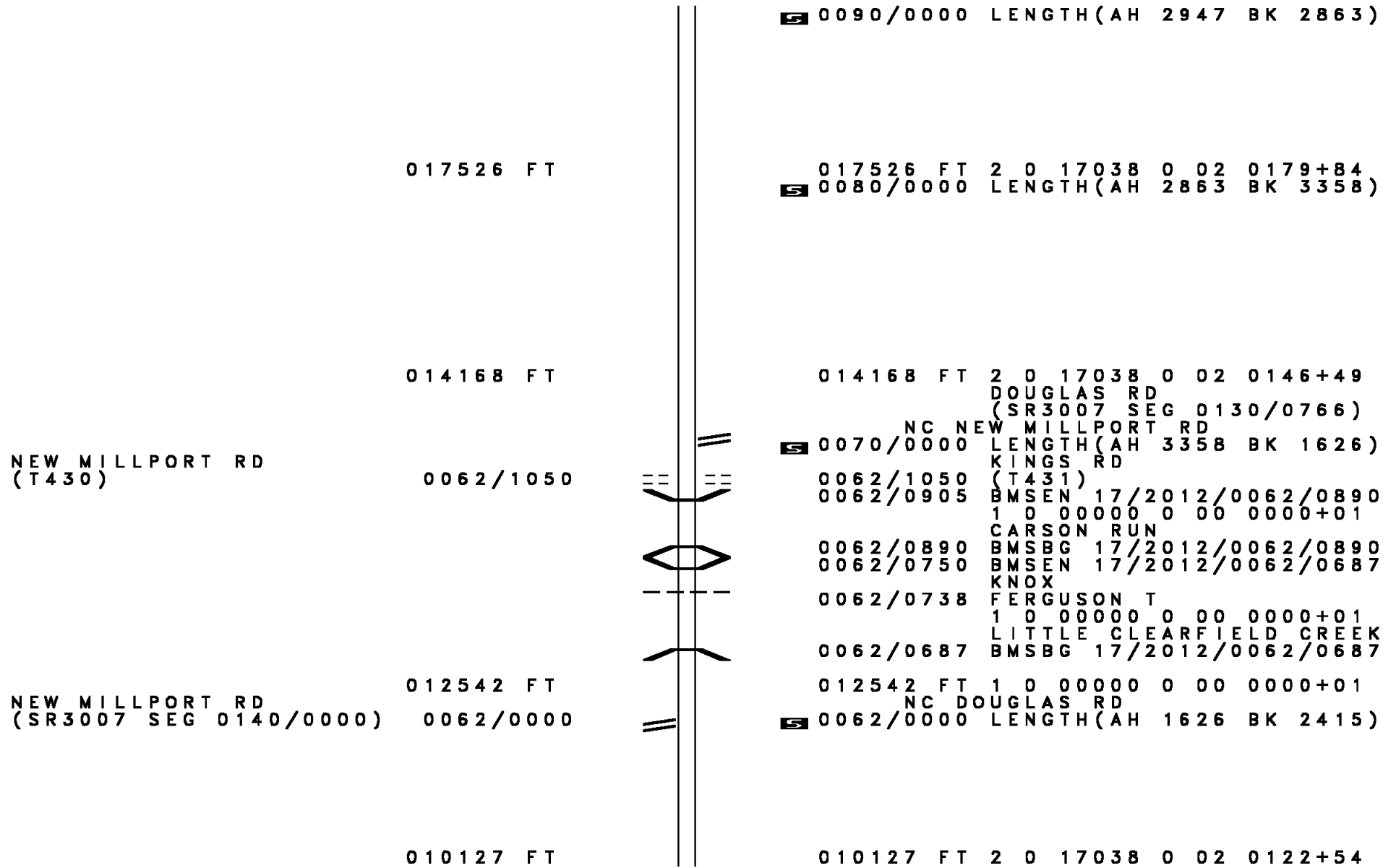
JOY HILL RD
 (T445)

0090/2581

020389 FT

CONDON RD
 (T452)
 0090/0253
 020389 FT 2 0 17038 0 02 0208+63

DIR: B TOTAL LEN: 14.680 MI. DIST: 02-2 SR: 2012
 LEFT MUN: KNOX T RIGHT MUN: KNOX T



0090/0000 LENGTH(AH 2947 BK 2863)

017526 FT 2 0 17038 0 02 0179+84
 0080/0000 LENGTH(AH 2863 BK 3358)

014168 FT 2 0 17038 0 02 0146+49
 DOUGLAS RD
 (SR3007 SEG 0130/0766)
 NC NEW MILLPORT RD
 0070/0000 LENGTH(AH 3358 BK 1626)
 KINGS RD

0062/1050 (T431)
 0062/0905 BMSBN 17/2012/0062/0890
 1 0 00000 0 00 0000+01
 CARSON RUN

0062/0890 BMSBG 17/2012/0062/0890
 0062/0750 BMSBN 17/2012/0062/0687
 KNOX

0062/0738 FERGUSON T
 1 0 00000 0 00 0000+01
 LITTLE CLEARFIELD CREEK

0062/0687 BMSBG 17/2012/0062/0687
 012542 FT 1 0 00000 0 00 0000+01
 NC DOUGLAS RD
 0062/0000 LENGTH(AH 1626 BK 2415)

DIR: B TOTAL LEN: 14.680 MI.
 LEFT MUN: FERGUSON T

DIST: 02-2 SR: 2012
 RIGHT MUN: FERGUSON T

MAPLE SUGAR RD
 (T814)
 LC TO MAPLE SUGAR RD
 (CONN)

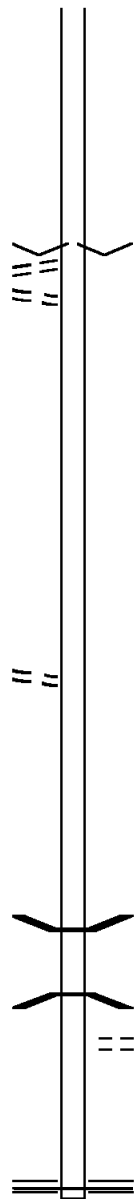
007583 FT
 0050/0000
 0040/0175
 007110 FT

NORRIS RD
 (T428)

003967 FT
 0020/1879

001403 FT

000000 FT



0060/0000 LENGTH(AH 2415 BK 2544)

007583 FT 2 0 17038 0 02 0097+10
 VILLAGE: NEW MILLPORT
 0050/0000 LENGTH(AH 2544 BK 0473)

007110 FT 2 0 17038 0 01 0071+55
 0040/0000 LENGTH(AH 0473 BK 3143)

003967 FT 2 0 17038 0 01 0040+15
 0030/0000 LENGTH(AH 3143 BK 2564)

001403 FT 2 0 17038 0 00 0014+08
 0020/0000 LENGTH(AH 2564 BK 1403)

0010/0253 BMS EN 17/2012/0010/0223
 2 0 17038 0 00 0002+28
 WATTS CREEK
 0010/0223 BMSBG 17/2012/0010/0223
 BEECH CREEK AV

0010/0114 (T989)
 000000 FT 2 0 17038 0 00 0000+00
 NC OLD STATION RD
 TYRONE TURNPIKE HW
 (SR0729 SEG 0350/0000)
 MFC BEGIN = D

0010/0000 LENGTH(AH 1403 BK 0000)

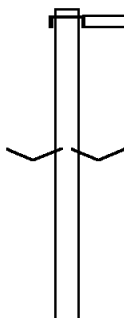
EXTRACT DATE: 12/18/2023 ROADWAY MANAGEMENT SYSTEM PAGE NUMBER: 275
 PRINT DATE: 12/19/2023 SLD COUNTY/SR - ANNUAL PRINT COUNTY: CLEARFIELD
 DIR: B TOTAL LEN: 2.440 MI. DIST: 02-2 SR: 2011
 LEFT MUN: WOODWARD T RIGHT MUN: WOODWARD T

012885 FT

012885 FT
 INTER-AHD CROOKED SEWER AV
 (SR0153 SEG 0080/0000)
 HENDERSON ST
 (SR0153 SEG 0081/0000)
 0060/1120 (SR0153 SEG 0080/0000)

011765 FT

011765 FT 2 0 17047 0 01 0122+42
 VILLAGE: HENDERSON
 NC CROOKED SEWER AV
 5 0060/0000 LENGTH(AH 1120 BK 2147)



DIR: B TOTAL LEN: 2.440 MI. DIST: 02-2 SR: 2011
 LEFT MUN: WOODWARD T RIGHT MUN: WOODWARD T

Stationing	Distance (FT)	Notes	Stationing	Distance (FT)	Notes
	009618			009618	2 0 17047 0 01 0100+75
				0050/0000	LENGTH(AH 2147 BK 2526)
				0040/1218	WOODWARD BIGLER T
	007092			007092	2 0 17047 0 01 0075+58
				0040/0000	NC ATLANTIC TO HENDERSON RD LENGTH(AH 2526 BK 2546)
MASCOT RD (T561)	0030/2232	==		0030/1873	FRIENDSHIP MINE RD (T935)
				0030/1000	BMSEN 17/2011/0030/0988 0 0 00000 0 00 0000+00
				0030/0988	MORGAN RUN BMSBG 17/2011/0030/0988
				0030/0573	DEEP MINE RD (T576)
	004546			004546	2 0 17047 0 01 0050+07
				0030/0000	VILLAGE: ATLANTIC LENGTH(AH 2546 BK 2583)
				0020/0654	UNKNOWN RD (TWP)
	001963			001963	2 0 17047 0 01 0023+62
				0020/0000	LENGTH(AH 2583 BK 1963)
DUTCHTOWN RD (T559)	0010/1184	==		0010/1168	ROCKWOOD RD (T575)
				000000	2 0 17047 0 00 0000+00
				0010/0000	NC ATLANTIC RD FRONT ST (SRO053 SEG 0310/0000) MFC BEGIN = D LENGTH(AH 1963 BK 0000)

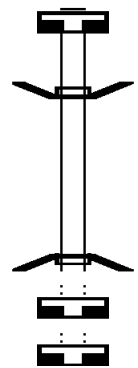
EXTRACT DATE: 12/18/2023 ROADWAY MANAGEMENT SYSTEM PAGE NUMBER: 273
 PRINT DATE: 12/19/2023 SLD COUNTY/SR - ANNUAL PRINT COUNTY: CLEARFIELD
 DIR: B TOTAL LEN: .006 MI. DIST: 02-2 SR: 2010
 LEFT MUN: WOODWARD T RIGHT MUN: WOODWARD T

000031 FT

000000 FT

000000 FT

000000 FT



000031 FT
 7024/0000 LENGTH(AH 0383 BK 0031)
 BMSBN 17/2010/0022/0000
 INTER-AHD IDA ST
 0022/0031 (T302)
 000000 FT 2 0 17 129 0 00 0043+82
 NC STAMP WORKS RD
 INTER-BK IDA ST
 (T302)
 BEAVER RUN
 BMSBG 17/2010/0022/0000
 0022/0000 LENGTH(AH 0031 BK 1904)
 000000 FT
 7020/0000 LENGTH(AH 1904 BK 2443)
 000000 FT
 7010/0000 LENGTH(AH 2443 BK 0000)

DIR: B TOTAL LEN: 6.781 MI. DIST: 02-2 SR: 2009
 LEFT MUN: BIGLER T RIGHT MUN: BIGLER T

UNKNOWN RD
 (TWP)

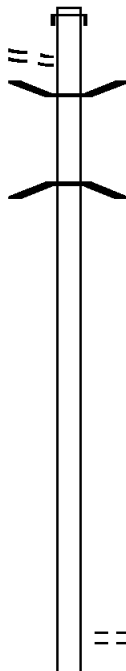
035805 FT

0140/0487

034928 FT

032869 FT

029943 FT



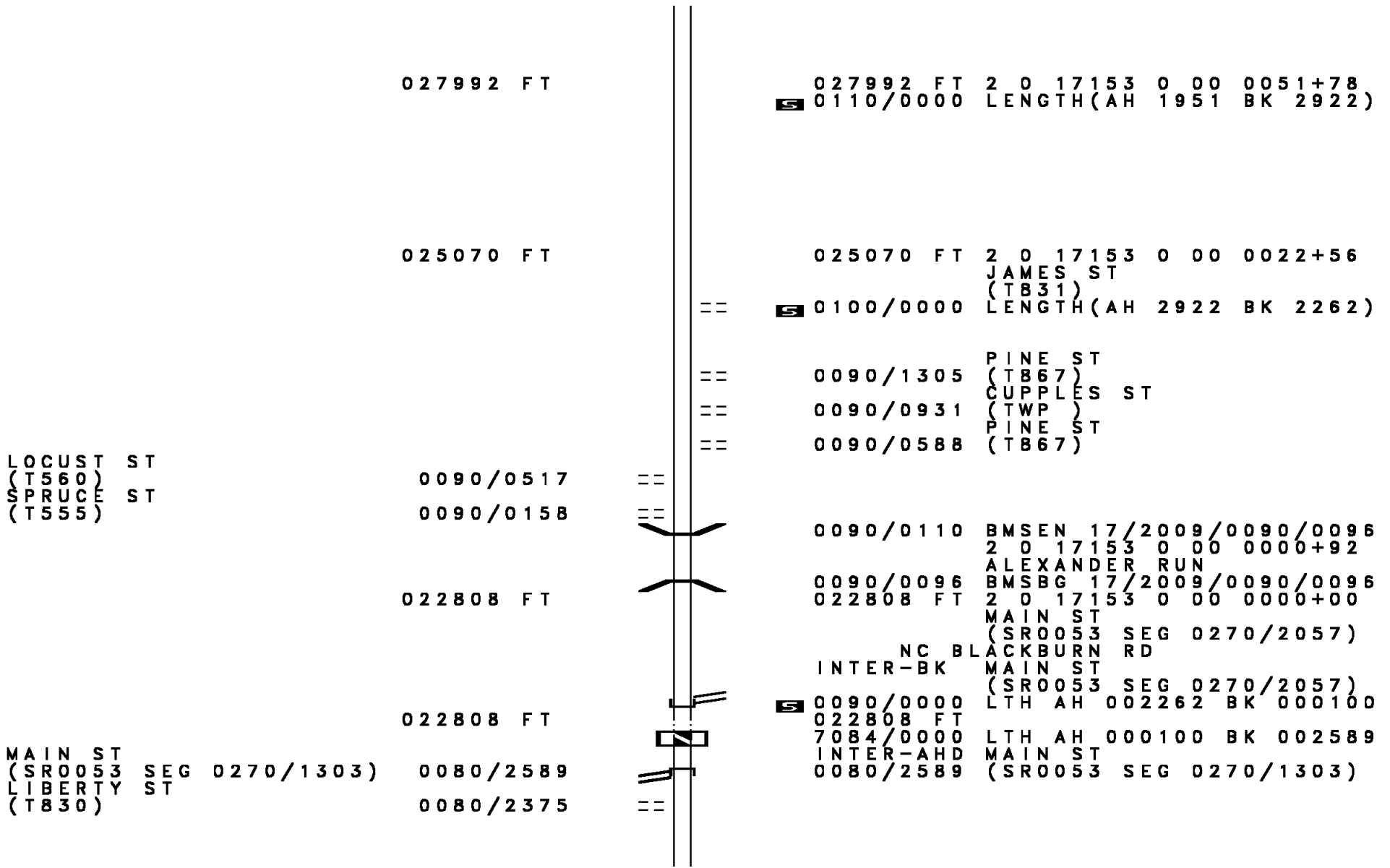
035805 FT
 INTER-AHD UNKNOWN RD
 0140/0877 (T563)

0140/0021 BMS EN 17/2009/0140/0000
 034928 FT 2 0 17153 0 00 0121+30
 UPPER MORGAN RUN
 BMSBG 17/2009/0140/0000
 0140/0000 LENGTH(AH 0877 BK 2059)

032869 FT 2 0 17153 0 00 0100+71
 0130/0000 LENGTH(AH 2059 BK 2926)

029943 FT 2 0 17153 0 00 0071+45
 0120/0000 LENGTH(AH 2926 BK 1951)
 DUTCHTOWN RD
 0110/1921 (T559)

DIR: B TOTAL LEN: 6.781 MI. DIST: 02-2 SR: 2009
 LEFT MUN: BIGLER T RIGHT MUN: BIGLER T



027992 FT

027992 FT 2 0 17153 0 00 0051+78
 S 0110/0000 LENGTH(AH 1951 BK 2922)

025070 FT

025070 FT 2 0 17153 0 00 0022+56
 JAMES ST
 (T831)
 S 0100/0000 LENGTH(AH 2922 BK 2262)

LOCUST ST
 (T560)
 SPRUCE ST
 (T555)

0090/0517
 0090/0158

==
 == 0090/1305 PINE ST
 (T867)
 == CUPPLES ST
 == 0090/0931 (TWP)
 == 0090/0588 PINE ST
 (T867)

022808 FT

0090/0110 BMS EN 17/2009/0090/0096
 2 0 17153 0 00 0000+92
 ALEXANDER RUN
 0090/0096 BMSBG 17/2009/0090/0096
 022808 FT 2 0 17153 0 00 0000+00

MAIN ST
 (SR0053 SEG 0270/1303)
 LIBERTY ST
 (T830)

022808 FT
 0080/2589
 0080/2375

MAIN ST
 (SR0053 SEG 0270/2057)
 NC BL ACKBURN RD
 INTER-BK MAIN ST
 (SR0053 SEG 0270/2057)
 S 0090/0000 LTH AH 002262 BK 000100
 022808 FT
 7084/0000 LTH AH 000100 BK 002589
 INTER-AHD MAIN ST
 0080/2589 (SR0053 SEG 0270/1303)

DIR: B TOTAL LEN: 6.781 MI. DIST: 02-2 SR: 2009
 LEFT MUN: BIGLER T RIGHT MUN: BIGLER T

020219 FT

020219 FT 2 0 17152 0 00 0093+19
 NC VULCAN RD
 0080/0000 LENGTH(AH 2589 BK 3481)

016738 FT

016738 FT 2 0 17152 0 00 0058+02
 0070/0000 LENGTH(AH 3481 BK 3583)

013155 FT

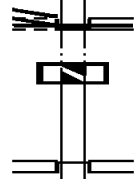
013155 FT 2 0 17152 0 00 0022+19
 NC RAMEY TO MADERA RD
 0060/0000 LENGTH(AH 3583 BK 2219)

JOHN ST
 (T554)

0050/1378 ==

2 0 17152 0 00 0000+00 010936 FT
 RAMEY TO BEULAH RD
 (SR0453 SEG 0090/0000)
 COPENHAVER ST
 (T913)

0050/0000
 010936 FT



NC ELIZABETH ST
 MCCULLY ST
 010936 FT (SR2006 SEG 0010/0000)
 INTER-BK UNION ST
 (SR0453 SEG 0090/0000)
 MFC BEGIN = E
 0050/0000 LTH AH 002219 BK 000100
 010936 FT
 7044/0000 LTH AH 000100 BK 001865
 INTER-AHD UNION ST
 (SR0453 SEG 0070/0000)
 MAIN ST
 (SR0253 SEG 0150/0000)

DIR: B TOTAL LEN: 6.781 MI. DIST: 02-2 SR: 2009
 LEFT MUN: RAMEY B RIGHT MUN: RAMEY B

PARISH ST
(BORO)

0040/1261

009071 FT

006261 FT

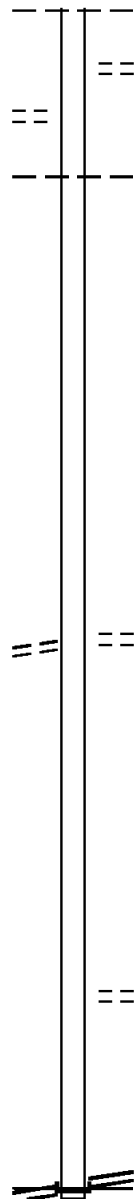
SCOTTS RD
(T535)

0020/1260

003167 FT

000000 FT

MORANN HW
(SR0153 SEG 0014/0000) 0010/0000



0040/1865 RAMEY B
 DELORES ST
 0040/1658 (BORO)

0040/0372 RAMEY
 GULICH T
 009071 FT 2 0 17044 0 00 0089+31
 0040/0000 LENGTH(AH 1865 BK 2810)

006261 FT 2 0 17044 0 00 0063+02
 0030/0000 LENGTH(AH 2810 BK 3094)




0020/1260 PAXSON ST
 (TWP)

003167 FT 2 0 17044 0 00 0032+08
 0020/0000 LENGTH(AH 3094 BK 3167)

0010/0222 FOR SR 0153 AND 2009
 (CONN)
 000000 FT 2 0 17044 0 00 0000+00
 MORANN HW
 (SR0153 SEG 0014/0000)

NC UN ION ST
 INTER-BK MILLER RD
 (T637)
 MFC BEGIN = D
 0010/0000 LENGTH(AH 3167 BK 0000)

EXTRACT DATE: 12/18/2023 ROADWAY MANAGEMENT SYSTEM PAGE NUMBER: 268
 PRINT DATE: 12/19/2023 SLD COUNTY/SR - ANNUAL PRINT COUNTY: CLEARFIELD
 DIR: B TOTAL LEN: .000 MI. DIST: 02-2 SR: 2008
 LEFT MUN: BOGGS T RIGHT MUN: BOGGS T

000000 FT		000000 FT	
000000 FT		7030/0000 FT	LENGTH(AH 2444 BK 2110)
000000 FT		000000 FT	
		7020/0000 FT	LENGTH(AH 2110 BK 3292)
		000000 FT	
		7010/0000 FT	LENGTH(AH 3292 BK 0000)

DIR: B TOTAL LEN: 10.869 MI. DIST: 02-2 SR: 2007
LEFT MUN: BOGGS T RIGHT MUN: BOGGS T

057387 FT

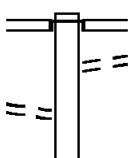
057387 FT
INTER-AHD

HILLTOP RD
(T679)
WOODLAND RD
(SR0322 SEG 0713/0415)
(SR0322 SEG 0712/0395)
TO 0322/0712 SH
(CONN)

FROM 0322/0712 SH
(CONN)

0310/1192

0310/1330
0310/1209



RBR

RBR

0310/1073

BMSEN 17/2007/0310/1047
2 0 17122 0 00 0167+46
P3

CHURCH HILL RD
(T677)

0310/0802

0310/1047

LAUREL RUN
BMSBG 17/2007/0310/1047

0310/0667

BMSEN 17/2007/0310/0644
2 0 17122 0 00 0163+43

FOR SR 2007 AND 2007
(CONN)

0310/0097
056057 FT

0310/0644

SIMELING RUN
BMSBG 17/2007/0310/0644
COMPANY RD

0310/0277

(T666)

056057 FT

2 0 17122 0 00 0157+01
VILLAGE: BLUE BALL
PLEASANT HILL RD
(SR2024 SEG 0280/0000)

FOR SR 2007 AND 2007
(CONN)

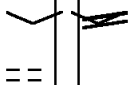
0300/3061

0310/0000

NC BLUE BALL RD
LENGTH(AH 1330 BK 3154)

OLD ERIE PK
(SR2024 SEG 0260/1711)

0300/2067



BOGGS

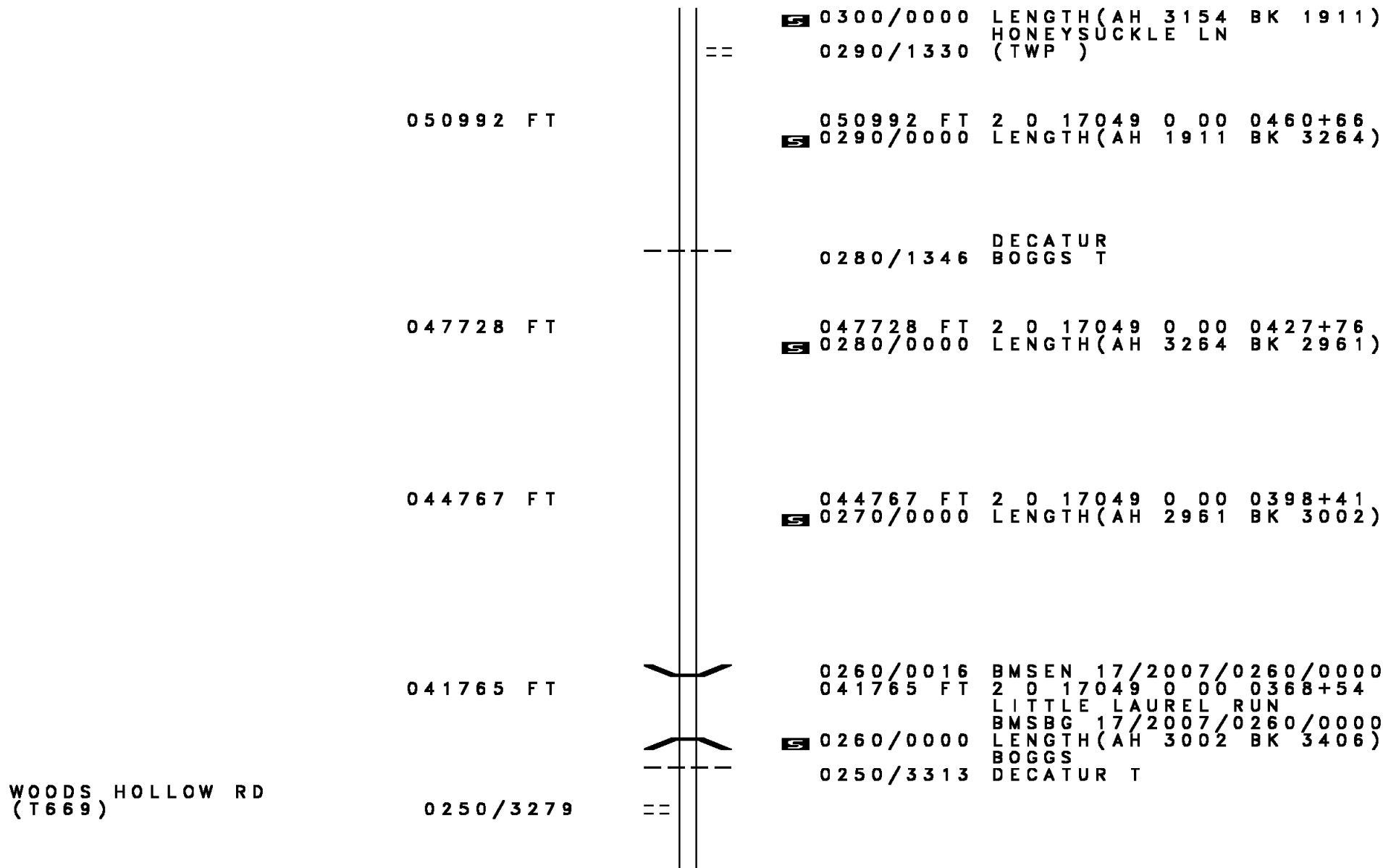
052903 FT

0300/0373
052903 FT

DECATUR T
2 0 17049 0 00 0479+77

DIR: B TOTAL LEN: 10.869 MI.
 LEFT MUN: BOGGS T

DIST: 02-2 SR: 2007
 RIGHT MUN: BOGGS T



WOODS HOLLOW RD
 (T669)

DIR: B TOTAL LEN: 10.869 MI. DIST: 02-2 SR: 2007
 LEFT MUN: DECATUR T RIGHT MUN: DECATUR T

SR 2051 SH
 (SR2051 SEG 0120/0845) 0250/0767
 038359 FT

SR 2051 SH
 (SR2051 SEG 0120/0845) 0250/0767
 038359 FT 2 0 17049 0 00 0334+36
 0250/0000 LENGTH(AH 3406 BK 3540)

MC CLARREN RD
 (T670) 0240/0467
 034819 FT

034819 FT 2 0 17049 0 00 0298+44
 NC BURLY TO WEST DECATUR RD
 0240/0000 LENGTH(AH 3540 BK 3285)

0230/1894 HORSESHOE CURVE RD
 (TB48)

031534 FT

031534 FT 2 0 17049 0 00 0265+40
 HORSESHOE CURVE RD
 (TB48)

SANBOURN RD
 (SR2012 SEG 0270/3364) 0220/2672

0230/0000 LENGTH(AH 3285 BK 3097)

028437 FT

028437 FT 2 0 17049 0 00 0234+81
 VILLAGE: MORGAN RUN
 0220/0000 LENGTH(AH 3097 BK 2971)

DIR: B TOTAL LEN: 10.869 MI. DIST: 02-2 SR: 2007
 LEFT MUN: DECATUR T RIGHT MUN: DECATUR T

025466 FT

025466 FT 2 0 17049 0 00 0204+52
 0210/0000 LENGTH(AH 2971 BK 3045)

022421 FT

022421 FT 2 0 17049 0 00 0174+07
 0200/0000 LENGTH(AH 3045 BK 2225)

020196 FT

020196 FT 2 0 17049 0 00 0151+82
 VILLAGE: ASHLAND
 NC ASHLAND TO BURLY RD
 ASHLAND TO COAL RUN RD
 (SR2014 SEG 0080/0000)
 0190/0000 LENGTH(AH 2225 BK 1898)

RICHNER RD
 (T153)

0180/0776

018298 FT

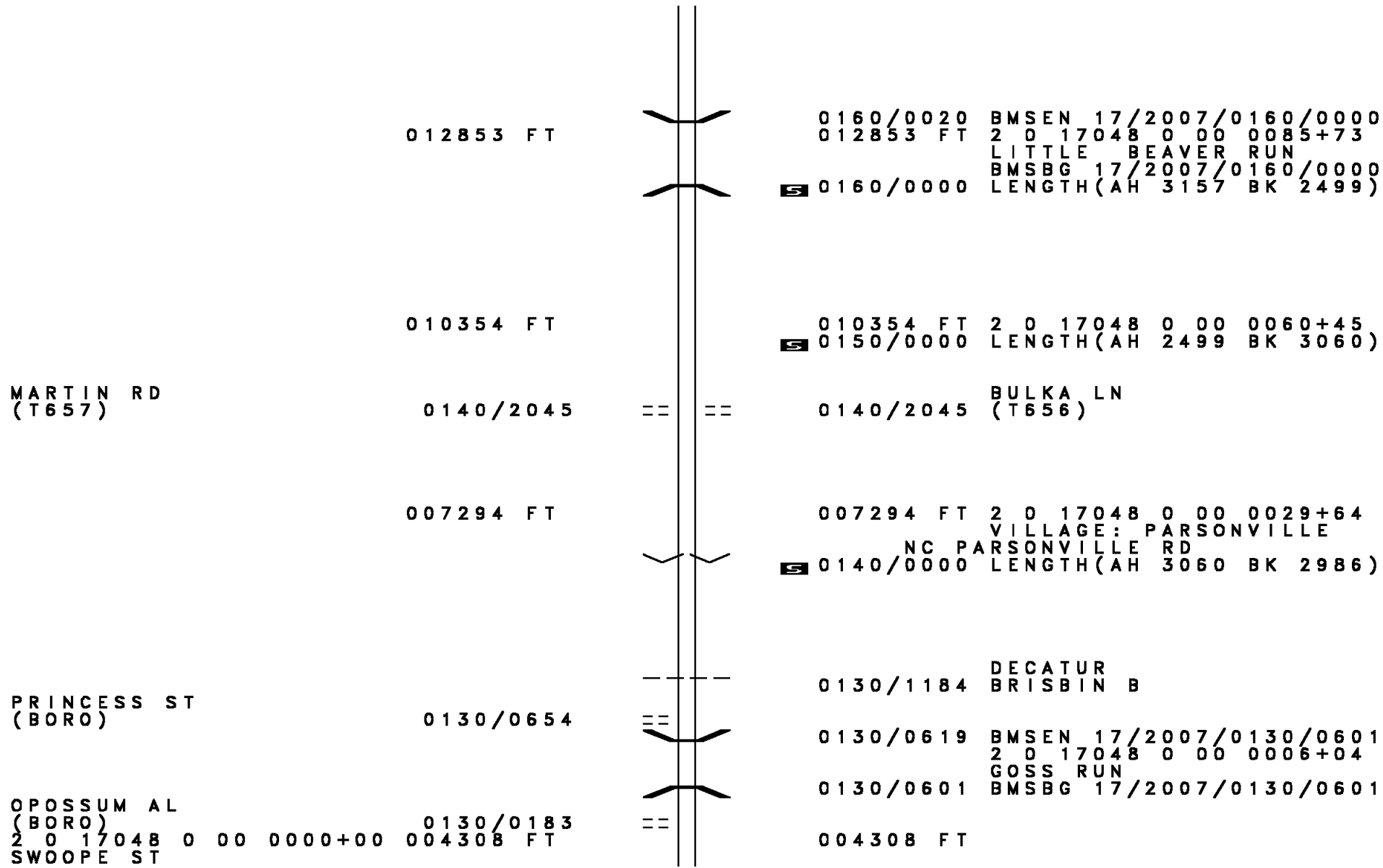
018298 FT 2 0 17048 0 00 0140+28
 0180/0000 LENGTH(AH 1898 BK 2288)

0170/1156 COWFER RD
 (T569)

016010 FT

016010 FT 2 0 17048 0 00 0117+44
 0170/0000 LENGTH(AH 2288 BK 3157)

DIR: B TOTAL LEN: 10.869 MI. DIST: 02-2 SR: 2007
 LEFT MUN: DECATUR T RIGHT MUN: DECATUR T



012853 FT

0160/0020 BMSBG 17/2007/0160/0000
 012853 FT 2 0 17048 0 00 0085+73
 LITTLE BEAVER RUN
 BMSBG 17/2007/0160/0000
 0160/0000 LENGTH(AH 3157 BK 2499)

010354 FT

010354 FT 2 0 17048 0 00 0060+45
 0150/0000 LENGTH(AH 2499 BK 3060)

MARTIN RD
 (T657)

0140/2045

// ==

0140/2045 BULKA LN
 (T656)

007294 FT

007294 FT 2 0 17048 0 00 0029+64
 VILLAGE: PARSONVILLE
 NC PARSONVILLE RD
 0140/0000 LENGTH(AH 3060 BK 2986)

PRINCESS ST
 (BORO)

0130/0654

// ==

0130/1184 DECATUR
 BRISBIN B

OPOSSUM AL
 (BORO)
 2 0 17048 0 00 0000+00
 SWOOPE ST

0130/0183
 004308 FT

// ==

0130/0619 BMSBG 17/2007/0130/0601
 2 0 17048 0 00 0006+04
 GOSS RUN
 0130/0601 BMSBG 17/2007/0130/0601

004308 FT

DIR: B TOTAL LEN: 10.869 MI. DIST: 02-2 SR: 2007
 LEFT MUN: BRISBIN B RIGHT MUN: BRISBIN B

(SR0153 SEG 0054/0000)
 TEUTONIC AV
 (SR0153 SEG 0054/0000) 0130/0000

NC TEUTONIC AV
 MFC BEGIN = D
 0130/0000 LENGTH(AH 2986 BK 3591)

ST JAMES ST
 (T923)
 ST CLARA ST
 (T655)

000717 FT
 0120/0000
 0110/0449

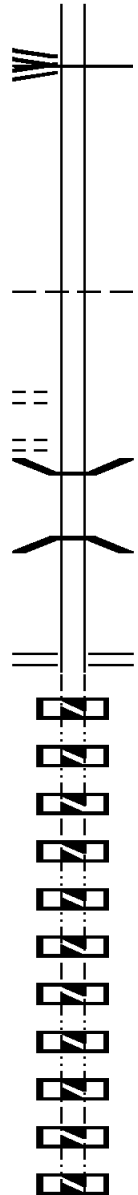
BRISBIN
 0120/0753 WOODWARD T
 000717 FT 2 0 17135 0 00 0007+82
 NC SWOOPE ST
 0120/0000 LENGTH(AH 3591 BK 0717)

000000 FT

0110/0391 BMS EN 17/2007/0110/0357
 2 0 17135 0 00 0003+51
 BEAVER RUN
 0110/0357 BMSBG 17/2007/0110/0357
 000000 FT 2 0 17135 0 00 0000+00
 NC STERLING AV
 SPRING ST

000000 FT
 000000 FT
 000000 FT
 000000 FT
 000000 FT
 000000 FT
 000000 FT
 000000 FT
 000000 FT
 000000 FT
 000000 FT
 000000 FT
 000000 FT
 000000 FT
 000000 FT
 000000 FT
 000000 FT
 000000 FT
 000000 FT
 000000 FT

(SR0053 SEG 0400/1304)
 LTH AH 000717 BK 000100
 0110/0000
 000000 FT
 7104/0000 LTH AH 000100 BK 002108
 000000 FT
 7100/0000 LTH AH 002108 BK 002442
 000000 FT
 7090/0000 LTH AH 002442 BK 003664
 000000 FT
 7080/0000 LTH AH 003664 BK 003469
 000000 FT
 7070/0000 LTH AH 003469 BK 003155
 000000 FT
 7060/0000 LTH AH 003155 BK 003327
 000000 FT
 7050/0000 LTH AH 003327 BK 003530
 000000 FT
 7040/0000 LTH AH 003530 BK 003058
 000000 FT
 7030/0000 LTH AH 003058 BK 002894
 000000 FT
 7020/0000 LTH AH 002894 BK 003547
 000000 FT
 7010/0000 LTH AH 003547 BK 000000



DIR: B TOTAL LEN: .789 MI. DIST: 02-2 SR: 2006
 LEFT MUN: RAMEY B RIGHT MUN: RAMEY B

	004165 FT		004165 FT	
BEULAH ST (BORO)	0020/2384	==	INTER-AHD	MIRIAM ST (SR0253 SEG 0150/2155) BEULAH ST (SR0253 SEG 0150/2155)
2 0 17151 0 00 0023+98	001781 FT		001781 FT	
VIRGINIA ST (BORO)	0020/0000	==	5 0020/0000	LENGTH(AH 2384 BK 1781)
CRESENT ST (BORO)	0010/1441	==		
CHRISTINA ST (BORO)	0010/1084	==		
MCCULLY ST (T914)		==	0010/0730	HENRIETTA ST (BORO)
RAMEY BIGLER T	0010/0379	==		
				NC MIRIAM ST NC PINE ST UNION ST (SR0453 SEG 0090/0000)
2 0 17151 0 00 0041+78	000000 FT		INTER-BK	COPENHAVER ST (T913)
RAMEY TO MADERA RD (SR2009 SEG 0050/0000)	0010/0000	==	5 0010/0000	MFC BEGIN = E LENGTH(AH 1781 BK 0000)

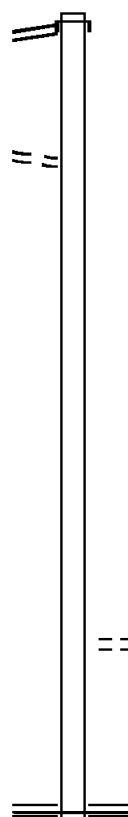
CROSS ROADS BL 008035 FT
 (SR2002 SEG 0170/0000) 0030/3038

S TWIGG ST 0030/1332
 (T550)

004997 FT

002631 FT

000000 FT



008035 FT
 INTER-AHD CROSS ROADS BL
 0030/3038 (SR2002 SEG 0170/0000)






004997 FT 2 0 17035 0 00 0052+20
 0030/0000 LENGTH(AH 3038 BK 2366)

002631 FT 2 0 17035 0 00 0026+46
 0020/0000 LENGTH(AH 2366 BK 2631)

0010/0735 BLAIR ST
 (T798)

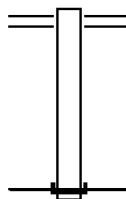
000000 FT 2 0 17035 0 00 0000+00
 NC EL IZABETH ST
 TYRONE PK
 (SR0729 SEG 0060/1076)
 MFC BEGIN = D
 0010/0000 LENGTH(AH 2631 BK 0000)

EXTRACT DATE: 12/18/2023 ROADWAY MANAGEMENT SYSTEM PAGE NUMBER: 259
 PRINT DATE: 12/19/2023 SLD COUNTY/SR - ANNUAL PRINT COUNTY: CLEARFIELD
 DIR: B TOTAL LEN: .000 MI. DIST: 02-2 SR: 2004
 LEFT MUN: GULICH T RIGHT MUN: GULICH T

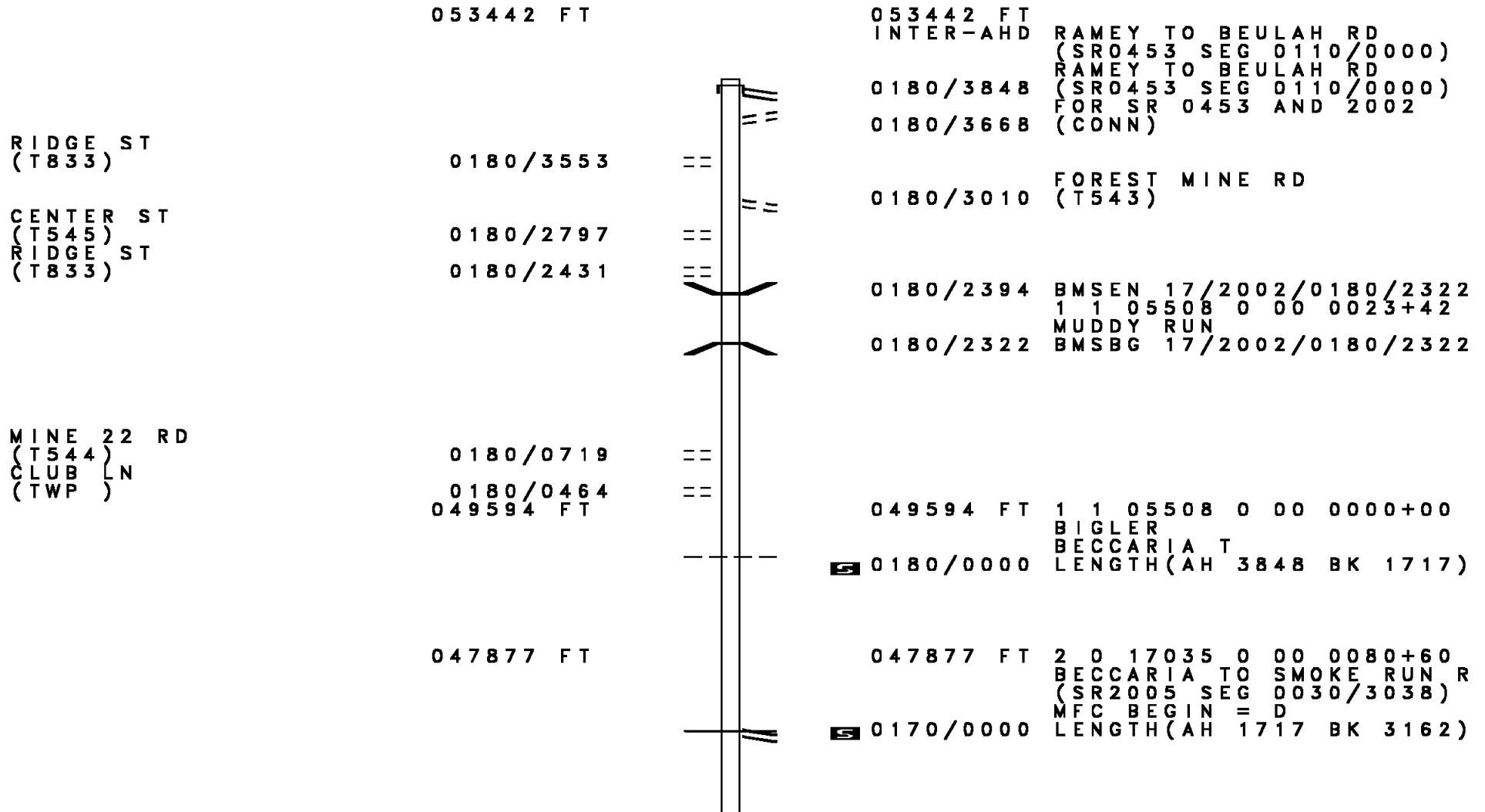
000000 FT		000000 FT	
000000 FT		7040/0000	LENGTH(AH 2086 BK 2653)
000000 FT		000000 FT	
000000 FT		7030/0000	LENGTH(AH 2653 BK 2080)
000000 FT		000000 FT	
		7020/0000	LENGTH(AH 2080 BK 2808)
		000000 FT	
		7010/0000	LENGTH(AH 2808 BK 0000)

EXTRACT DATE: 12/18/2023 ROADWAY MANAGEMENT SYSTEM PAGE NUMBER: 258
 PRINT DATE: 12/19/2023 SLD COUNTY/SR - ANNUAL PRINT COUNTY: CLEARFIELD
 DIR: B TOTAL LEN: .106 MI. DIST: 02-2 SR: 2003
 LEFT MUN: GULICH T RIGHT MUN: GULICH T

000558 FT
 000000 FT



000558 FT SR 0453 SH
 0010/0558 (SR0453 SEG 0010/0565)
 000000 FT 1 0 00859 1 00 0000+00
 NC SR 2003 SH
 INTER-BK SR 1028 SH
 (SR1028 SEG 0010/0000)
 MFC BEGIN = E
 BK-CAMBRIA (11)
 0010/0000 LENGTH(AH 0558 BK 0000)



DIR: B TOTAL LEN: 10.122 MI. DIST: 02-2 SR: 2002
 LEFT MUN: BECCARIA T RIGHT MUN: BECCARIA T

N TWIGG RD
 (T550)

0160/1633 == ==

S TWIGG RD
 (T550)

044715 FT

044715 FT 2 0 17075 0 00 0078+33
 S 0160/0000 LENGTH(AH 3162 BK 2454)

042261 FT

042261 FT 2 0 17075 0 00 0054+03
 S 0150/0000 LENGTH(AH 2454 BK 2470)

039791 FT

039791 FT 2 0 17075 0 00 0027+21
 S 0140/0000 LENGTH(AH 2470 BK 2721)

037070 FT

037070 FT 2 0 17075 0 00 0000+00
 NC HEGARTY TO SMOKE RUN RD
 TYRONE TURNPIKE HW
 (SR0729 SEG 0090/0000)
 S 0130/0000 LENGTH(AH 2721 BK 3052)

034018 FT

034018 FT 2 0 17033 0 00 0337+49
 S 0120/0000 LENGTH(AH 3052 BK 3240)

DIR: B TOTAL LEN: 10.122 MI. DIST: 02-2 SR: 2002
LEFT MUN: BECCARIA T RIGHT MUN: BECCARIA T

030778 FT

030778 FT 2 0 17033 0 00 0305+05
S 0110/0000 LENGTH(AH 3240 BK 2828)

027950 FT

== 0100/0435 MINE 10 RD
(T536)
027950 FT 2 0 17033 0 00 0276+77
S 0100/0000 LENGTH(AH 2828 BK 3074)

024876 FT

024876 FT 2 0 17033 0 00 0246+03
S 0090/0000 LENGTH(AH 3074 BK 3022)

BALL HOLLOW RD
(T541)

0080/0632 ==
021854 FT

021854 FT 2 0 17033 0 00 0215+83
S 0080/0000 LENGTH(AH 3022 BK 2267)

== 0070/0456 MUDDY RUN DR
(T531)

DIR: B TOTAL LEN: 10.122 MI.
 LEFT MUN: BECCARIA T

DIST: 02-2 SR: 2002
 RIGHT MUN: BECCARIA T

019587 FT

019587 FT 2 0 17033 0 00 0192+42

UTAHVILLE RD
 (SR0865 SEG 0030/0000)

NC CROSS ROADS BL

SR 2042 SH
 (SR2042 SEG 0020/2610)

INTER-BK UTAHVILLE RD
 (SR0865 SEG 0030/0000)

019587 FT

0070/0000 LTH AH 002267 BK 000100

019587 FT
 7064/0000 LTH AH 000100 BK 002462

INTER-AHD UTAHVILLE RD
 (SR0865 SEG 0040/0000)

UTAHVILLE RD
 (SR0865 SEG 0040/0000)

0060/2462 (SR0865 SEG 0040/0000)

017125 FT

017125 FT 2 0 17131 0 00 0172+06
 0060/0000 LENGTH(AH 2462 BK 3160)

013965 FT

013965 FT 2 0 17131 0 00 0140+44

VILLAGE: UTAHVILLE

0050/0000 LENGTH(AH 3160 BK 3638)

WELD CEMETERY RD
 (T537)

0040/3339

==

0040/1458 HEGARTY RD
 (T540)

010327 FT

010327 FT 2 0 17131 0 00 0103+78
 0040/0000 LENGTH(AH 3638 BK 3227)

DIR: B TOTAL LEN: 10.122 MI. DIST: 02-2 SR: 2002
 LEFT MUN: BECCARIA T RIGHT MUN: BECCARIA T

Left Side	Right Side
	0030/0324 SROCK RD (T539)
007100 FT	0030/0249 CONN TO/FROM SROCK RD (T539)
	007100 FT 2 0 17 131 0 00 0071+26
	0030/0000 LENGTH(AH 3227 BK 3454)
PINE RUN RD (T529)	
0020/2683	
	003646 FT 2 0 17 131 0 00 0036+46
	0020/0000 LENGTH(AH 3454 BK 3646)
LIBERTY ST (T804)	
MAPLE RD (TWP)	
0010/1311	NC UTAHVILLE RD
POPLAR ST (T802)	
0010/0475	
	SCHOOL HOUSE RD (T801)
000000 FT	0010/0237 (T801) 000000 FT 2 0 17 131 0 00 0000+00
	VILLAGE: BLAIN CITY
	NC LOCUST ST
	RAILROAD ST (T806)
	INTER-BK LOCUST ST
	(SR0053 SEG 0050/0998)
RAILROAD ST (SR0053 SEG 0050/0998)	0010/0000 MFC BEGIN = E LENGTH(AH 3646 BK 0000)

EXTRACT DATE: 12/18/2023 ROADWAY MANAGEMENT SYSTEM PAGE NUMBER: 252
PRINT DATE: 12/19/2023 SLD COUNTY/SR - ANNUAL PRINT COUNTY: CLEARFIELD

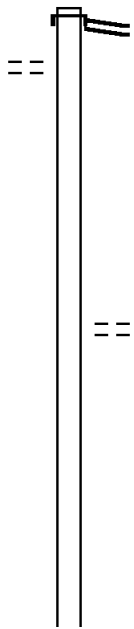
DIR: B TOTAL LEN: 3.299 MI. DIST: 02-2 SR: 2001
LEFT MUN: GULICH T RIGHT MUN: GULICH T

MUDDY RUN RD
(T531)

017420 FT

017420 FT
INTER-AHD TYRONE TURNPIKE HW
(SR0729 SEG 0040/0000)
TYRONE TURNPIKE HW
0080/2443 (SR0729 SEG 0040/0000)

0080/2367



014977 FT

014977 FT 2 0 17043 0 01 0135+64
0080/0000 LENGTH(AH 2443 BK 3497)
WALNUT ST
0070/2882 (T919)

011480 FT

011480 FT 2 0 17043 0 01 0100+44
0070/0000 LENGTH(AH 3497 BK 2777)

DIR: B TOTAL LEN: 3.299 MI. DIST: 02-2 SR: 2001
 LEFT MUN: GULICH T RIGHT MUN: GULICH T

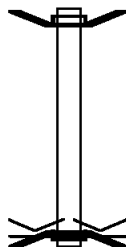
WIPPERS RD
 (T534)

008703 FT	/	0060/0009 BMS EN 17/2001/0060/0000 008703 FT 2 0 17043 0 01 0072+78 BRANCH MUDDY RUN BMSBG 17/2001/0060/0000 LENGTH(AH 2777 BK 1786)
006917 FT	/	006917 FT 2 0 17043 0 01 0054+91 0050/0000 LENGTH(AH 1786 BK 2918)
003999 FT	/	003999 FT 2 0 17043 0 00 0024+87 0040/0000 LENGTH(AH 2918 BK 2499)
0030/1675	=	
001500 FT	/	001500 FT 2 0 17043 0 00 0000+00 NC PLANK RD CAMBRIA ST (SRO253 SEG 0010/0435)
001155 FT	/	0030/0000 LENGTH(AH 2499 BK 0345) 001155 FT 1 0 00859 0 00 0202+45 0020/0000 LENGTH(AH 0345 BK 1155)
000000 FT	/	000000 FT 1 0 00859 0 00 0191+07 VILLAGE: ALLEMANS NC BEAVER DAM RD PLANK RD INTER-BK (PRDR) MFC BEGIN = E 0010/0000 LENGTH(AH 1155 BK 0000)

EXTRACT DATE: 12/18/2023 ROADWAY MANAGEMENT SYSTEM PAGE NUMBER: 250
 PRINT DATE: 12/19/2023 SLD COUNTY/SR - ANNUAL PRINT COUNTY: CLEARFIELD
 DIR: B TOTAL LEN: .011 MI. DIST: 02-2 SR: 1050
 LEFT MUN: LAWRENCE T RIGHT MUN: LAWRENCE T

000059 FT

000000 FT



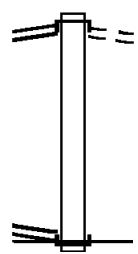
000059 FT BMS EN 17/1050/0010/0000
 INTER-AHD MAPLE AV
 0010/0059 (TB87)
 000000 FT 2 0 17 117 0 00 0000+90
 VILLAGE: PLYMPTONVILLE
 NC MA
 INTER-BK MAPLE AV
 (TB87)
 MOOSE CREEK
 BMSBG 17/1050/0010/0000
 MFC BEGIN = E
 0010/0000 LENGTH(AH 0059 BK 0000)

EXTRACT DATE: 12/18/2023 ROADWAY MANAGEMENT SYSTEM PAGE NUMBER: 249
PRINT DATE: 12/19/2023 SLD COUNTY/SR - ANNUAL PRINT COUNTY: CLEARFIELD

DIR: B TOTAL LEN: .297 MI. DIST: 02-2 SR: 1022
LEFT MUN: COVINGTON T RIGHT MUN: COVINGTON T

001567 FT
KEEWAYDIN RD
(SR1016 SEG 0064/0832) 0010/1567

2 0 17067 0 03 0464+50 000000 FT
SR 1011 SH
(SR1011 SEG 0192/0000) 0010/0000



001567 FT
INTER-AHD KEEWAYDIN RD
(SR1016 SEG 0064/0832)
WOOLRIDGE RD
0010/1567 (T739)

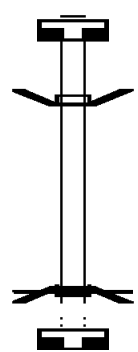
NC ROLLING STONE RD
INTER-BK SR 1011 SH
000000 FT (SR1011 SEG 0192/0000)
MFC BEGIN = D
0010/0000 LENGTH(AH 1567 BK 0000)

EXTRACT DATE: 12/18/2023 ROADWAY MANAGEMENT SYSTEM PAGE NUMBER: 248
 PRINT DATE: 12/19/2023 SLD COUNTY/SR - ANNUAL PRINT COUNTY: CLEARFIELD
 DIR: B TOTAL LEN: .002 MI. DIST: 02-2 SR: 1020
 LEFT MUN: LAWRENCE T RIGHT MUN: LAWRENCE T

000012 FT

 000000 FT


 000000 FT



000012 FT
 7014/0000 LENGTH(AH 2631 BK 0012)
 INTER-AHD HIGH LEVEL RD
 0012/0012 (T990)
 000000 FT 2 0 17134 0 00 0023+73
 NC CENTER ST
 INTER-BK HIGH LEVEL RD
 (T990)
 DUCKETT RUN
 BMSBG 17/1020/0012/0000
 MFC BEGIN = E
 5 0012/0000 LENGTH(AH 0012 BK 0110)
 000000 FT
 7010/0000 LENGTH(AH 0110 BK 0000)

EXTRACT DATE: 12/18/2023 ROADWAY MANAGEMENT SYSTEM PAGE NUMBER: 247
PRINT DATE: 12/19/2023 SLD COUNTY/SR - ANNUAL PRINT COUNTY: CLEARFIELD
DIR: B TOTAL LEN: 4.762 MI. DIST: 02-2 SR: 1018
LEFT MUN: KARTHAUS T RIGHT MUN: KARTHAUS T

025142 FT



025142 FT
INTER-AHD KEATING MOUNTAIN RD
0120/2894 (T305)

DIR: B TOTAL LEN: 4.762 MI. DIST: 02-2 SR: 1018
 LEFT MUN: KARTHAUS T RIGHT MUN: KARTHAUS T

Stationing	Distance	Notes	Stationing	Distance	Notes
022248	FT		022248	FT	2 0 17068 0 00 0390+65
			0120/0000		LENGTH(AH 2894 BK 2559)
			0110/1072		BMSBN 17/1018/0110/1038
					2 0 17068 0 00 0375+67
					UPPER THREE RUNS
			0110/1038		BMSBG 17/1018/0110/1038
					LC TO CATARACT RD
			0110/0165		(CONN)
019689	FT		019689	FT	2 0 17068 0 00 0365+30
					CATARACT RD
					(T754)
					SAMMY HILL RD
					(T752)
			0110/0000		LENGTH(AH 2559 BK 1709)
			017980	FT	2 0 17068 0 00 0348+21
017980	FT				VILLAGE: POTTERS DALE
			0100/0000		LENGTH(AH 1709 BK 2398)
			UPPER THREE RUNS RD		
			(T753)		
			0090/1150		
			015582	FT	2 0 17068 0 00 0324+44
015582	FT		0090/0000		LENGTH(AH 2398 BK 2437)
			013145	FT	2 0 17068 0 00 0299+62
013145	FT		0080/0000		LENGTH(AH 2437 BK 2248)

DIR: B TOTAL LEN: 4.762 MI. DIST: 02-2 SR: 1018
 LEFT MUN: KARTHAUS T RIGHT MUN: KARTHAUS T

010897 FT



010897 FT 2 0 17068 0 00 0277+36
 0070/0000 LENGTH(AH 2248 BK 2657)
 TEETERS TIPPLE RD
 0060/2550 (T749)

008240 FT



008240 FT 2 0 17068 0 00 0251+80
 0060/0000 LENGTH(AH 2657 BK 1410)
 SALT LICK RUN
 STRUCTURE LENGTH 8 FT
 BMSID 17/1018/0050/0824

006830 FT

006830 FT 2 0 17068 0 00 0235+89
 0050/0000 LENGTH(AH 1410 BK 1227)

005603 FT

005603 FT 2 0 17068 0 00 0225+14
 0040/0000 LENGTH(AH 1227 BK 2539)

003064 FT

003064 FT 2 0 17068 0 00 0199+75
 0030/0000 LENGTH(AH 2539 BK 2511)

HERTLEIN RD
 (T111)

0020/1250



0020/1250 OAK HILL RD
 (T748)

000553 FT

000553 FT 2 0 17068 0 00 0174+79
 0020/0000 LENGTH(AH 2511 BK 0553)

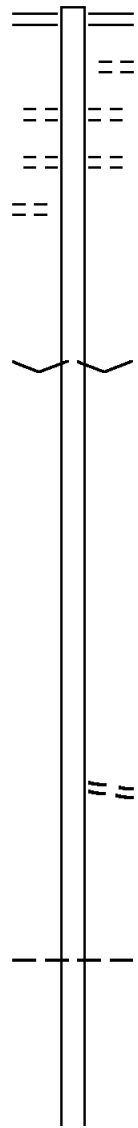
000000 FT

000000 FT 2 0 17068 0 00 0169+20
 NC POTTERS DALE RD
 PIPER RD
 (SR1011 SEG 0240/0000)
 MFC BEGIN = D
 0010/0000 LENGTH(AH 0553 BK 0000)

DIR: B TOTAL LEN: 3.531 MI. DIST: 02-2 SR: 1016
 LEFT MUN: KARTHAUS T RIGHT MUN: KARTHAUS T

SMITH ST
 (T122)

018646 FT



018646 FT CARTER ST
 0130/2426 (SR0879 SEG 0800/0000)
 AL
 0130/2222 (TWP)
 HURXTHAL ST
 0130/2090 (T1113)
 POTTER ST
 0130/1667 (T1116)

0130/1262

016220 FT

016220 FT 1 0 00666 0 00 0000+00
 VILLAGE: KARTHAUS
 NC MAIN ST
 0130/0000 LENGTH(AH 2426 BK 1560)

014660 FT

014660 FT 1 0 00865 0 00 0223+82
 0120/0000 LENGTH(AH 1560 BK 2696)

011964 FT

011964 FT 1 0 00865 0 00 0197+00
 ASKEY RD
 (T741)
 0110/0000 LENGTH(AH 2696 BK 1521)

010443 FT

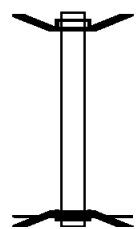
010443 FT 1 0 00865 0 00 0181+79
 KARTHAUS
 COVINGTON T
 0100/0000 LENGTH(AH 1521 BK 3269)

DIR: B TOTAL LEN: 3.531 MI. DIST: 02-2 SR: 1016
 LEFT MUN: COVINGTON T RIGHT MUN: COVINGTON T

007174 FT		007174 FT	1 0 00865 0 00 0149+10
		0090/0000	LENGTH(AH 3269 BK 2405)
004769 FT		004769 FT	1 0 00865 0 00 0125+05
		0080/0000	LENGTH(AH 2405 BK 2750)
002019 FT		002019 FT	1 0 00865 0 00 0097+55
		0070/0000	LENGTH(AH 2750 BK 2019)
000000 FT		0064/0832	WOOLRIDGE RD (T739) ROLLINGSTONE RD (SR1022 SEG 0010/1567)
		000000 FT	1 0 00865 0 00 0081+92
			VILLAGE: KEEWAYDIN
			SR 1011 SH
			(SR1011 SEG 0194/0000)
			NC KEEWAYDIN RD
			MFC BEGIN = D
SR 1011 SH (SR1011 SEG 0194/0000)	0064/0000	0064/0000	LTH AH 002019 BK 000100
	000000 FT	000000 FT	
	000000 FT	7052/0000	LTH AH 000100 BK 003569
	000000 FT	000000 FT	
	000000 FT	7050/0000	LENGTH(AH 3569 BK 3476)
	000000 FT	000000 FT	
	000000 FT	7040/0000	LENGTH(AH 3476 BK 0056)
	000000 FT	000000 FT	
	000000 FT	7030/0000	LENGTH(AH 0056 BK 1747)
	000000 FT	000000 FT	
	000000 FT	7020/0000	LENGTH(AH 1747 BK 2581)
	000000 FT	000000 FT	
	000000 FT	7010/0000	LENGTH(AH 2581 BK 0000)

EXTRACT DATE: 12/18/2023 ROADWAY MANAGEMENT SYSTEM PAGE NUMBER: 242
 PRINT DATE: 12/19/2023 SLD COUNTY/SR - ANNUAL PRINT COUNTY: CLEARFIELD
 DIR: B TOTAL LEN: .050 MI. DIST: 02-2 SR: 1015
 LEFT MUN: LAWRENCE T RIGHT MUN: LAWRENCE T

000262 FT
 000000 FT



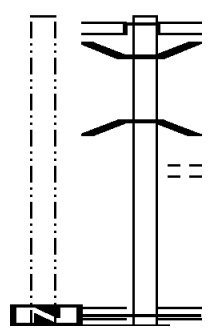
000262 FT BMS EN 17/1015/0010/0000
 INTER-AHD FLEGAL RD
 0010/0262 (T519)
 000000 FT 1 0 01009 0 01 1046+85
 NC FLEGAL RD
 INTER-BK FLEGAL RD
 (T519)
 LR 1009
 BMSBG 17/1015/0010/0000
 MFC BEGIN = E
 0010/0000 LENGTH(AH 0262 BK 0000)

DIR: N TOTAL LEN: .006 MI. DIST: 02-2 SR: 1014
 LEFT MUN: GRAHAM T RIGHT MUN: GRAHAM T

000034	FT		000034	FT	
000034	FT		7120/0000	LENGTH(AH 0373 BK 1469)	
000034	FT		000034	FT	
000034	FT		7110/0000	LENGTH(AH 1469 BK 0807)	
000034	FT		000034	FT	
000034	FT		7108/0000	LENGTH(AH 0807 BK 0739)	
000034	FT		000034	FT	
000034	FT		7106/0000	LENGTH(AH 0739 BK 0348)	
000034	FT		000034	FT	
000034	FT		7104/0000	LENGTH(AH 0348 BK 1250)	
000034	FT		000034	FT	
000034	FT		7100/0000	LENGTH(AH 1250 BK 2585)	
000034	FT		000034	FT	
000034	FT		7090/0000	LENGTH(AH 2585 BK 2433)	
000034	FT		000034	FT	
000034	FT		7080/0000	LENGTH(AH 2433 BK 2462)	
000034	FT		000034	FT	
000034	FT		7070/0000	LENGTH(AH 2462 BK 1576)	
000034	FT		000034	FT	
			7066/0000	LENGTH(AH 1576 BK 0034)	
				BMSBG 17/1014/0064/0000	
			INTER-AHD	SCHOONOVER RD	
			0064/0034	(T730)	
000000	FT		000000	FT	0 0 0000 0 00 0000+00
				NC SC	
			INTER-BK	SCHOONOVER RD	
				(T730)	
				ALDER RUN	
				BMSBG 17/1014/0064/0000	
				MFC BEGIN = E	
			0064/0000	LENGTH(AH 0034 BK 0939)	
000000	FT		000000	FT	
000000	FT		7060/0000	LENGTH(AH 0939 BK 2003)	
000000	FT		000000	FT	
000000	FT		7050/0000	LENGTH(AH 2003 BK 1627)	
000000	FT		000000	FT	
000000	FT		7040/0000	LENGTH(AH 1627 BK 2539)	
000000	FT		000000	FT	
000000	FT		7030/0000	LENGTH(AH 2539 BK 1811)	
000000	FT		000000	FT	
000000	FT		7020/0000	LENGTH(AH 1811 BK 3501)	
000000	FT		000000	FT	
			7010/0000	LENGTH(AH 3501 BK 0000)	

EXTRACT DATE: 12/18/2023 ROADWAY MANAGEMENT SYSTEM PAGE NUMBER: 240
 PRINT DATE: 12/19/2023 SLD COUNTY/SR - ANNUAL PRINT COUNTY: CLEARFIELD
 DIR: N TOTAL LEN: .103 MI. DIST: 02-2 SR: 1013
 LEFT MUN: LAWRENCE T RIGHT MUN: LAWRENCE T

LTH AH 000544 BK 000000 000000 FT 7021/0000



000544 FT
 INTER-AHD WEST FRONT ST
 (TWP)
 MOUNT JOY RD
 0020/0544 (SR1006 SEG 0034/0000)
 0020/0524 BMSEN 17/1013/0020/0484
 2 0 17051 0 00 0036+90
 MOOSE CREEK
 0020/0484 BMSBG 17/1013/0020/0484
 ESTER LANE
 0020/0406 (TWP)
 000000 FT 2 0 17051 0 00 0032+11
 NC WEST FRONT ST
 FRONT ST
 (SR0322 SEG 0414/1027)
 MFC BEGIN = D
 0020/0000 LENGTH(AH 0544 BK 0000)

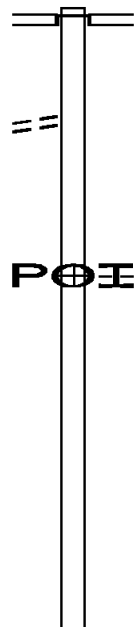
EXTRACT DATE: 12/18/2023 ROADWAY MANAGEMENT SYSTEM PAGE NUMBER: 239
 PRINT DATE: 12/19/2023 SLD COUNTY/SR - ANNUAL PRINT COUNTY: CLEARFIELD
 DIR: B TOTAL LEN: 10.355 MI. DIST: 02-2 SR: 1012
 LEFT MUN: BRADFORD T RIGHT MUN: BRADFORD T

GRAHAMPTON RD
(T343)

054677 FT

054677 FT
 INTER-AHD GREEN RD
 (T355)
 BIGLER CUTOFF RD
 (SR2030 SEG 0050/1018)

0200/2398



(APRA) GARGASZ EXCAVATI
 GARGASZ EXCAVATING INC
 (PRDR)
 0200/0845

051363 FT

051363 FT 2 0 17055 0 00 0031+08
 0200/0000 LENGTH(AH 3314 BK 2578)

048785 FT

048785 FT 2 0 17055 0 00 0057+07
 0190/0000 LENGTH(AH 2578 BK 2816)

DIR: B TOTAL LEN: 10.355 MI. DIST: 02-2 SR: 1012
 LEFT MUN: BRADFORD T RIGHT MUN: BRADFORD T

FORCEY RD
 (T345)

0180/0393 ==
 045969 FT

045969 FT 2 0 17055 0 00 0087+06
 0180/0000 LENGTH(AH 2816 BK 2803)

043166 FT ==

0170/0414 DALE RD
 (T319)
 043166 FT 2 0 17055 0 00 0114+73
 0170/0000 LENGTH(AH 2803 BK 0586)

042580 FT

OP ID 17/0080/1254/1133
 042580 FT 2 0 17055 0 00 0120+47
 LR 1009 EB
 LR 1009 WB
 0160/0000 OP ID 17/0080/1255/1211
 LENGTH(AH 0586 BK 2761)

0150/1804 THOMPSON RD
 (T224)

2 0 17055 0 00 0147+68 039819 FT
 ROSEWOOD LN
 (TWP) 0150/0000 ==

039819 FT
 0150/0000 LENGTH(AH 2761 BK 3211)

036608 FT

036608 FT 2 0 17055 0 00 0179+79
 0140/0000 LENGTH(AH 3211 BK 3159)

DIR: B TOTAL LEN: 10.355 MI. DIST: 02-2 SR: 1012
 LEFT MUN: BRADFORD T RIGHT MUN: BRADFORD T

GLADYS LN
 (TWP)

0130/0321
 033449 FT

== ==

BUTCHER LN
 (TWP)
 2 0 17055 0 01 0213+31
 033449 FT
 0130/0000 LENGTH(AH 3159 BK 3753)

2 0 17055 0 01 0250+84 029696 FT
 GRAHAM RD
 (T232) 0120/0000

==

029696 FT
 0120/0000 LENGTH(AH 3753 BK 3427)

2 0 17055 0 01 0285+39 026269 FT
 GROSS RD
 (T226)
 BEAR HILL RD
 (T212) 0110/0000

///
 W

026269 FT
 0110/0000 LENGTH(AH 3427 BK 2212)

024057 FT

~ ~

024057 FT 2 0 17054 0 01 0173+10
 VILLAGE: SHILOH
 0100/0000 LENGTH(AH 2212 BK 2519)

DIR: B TOTAL LEN: 10.355 MI. DIST: 02-2 SR: 1012
 LEFT MUN: BRADFORD T RIGHT MUN: BRADFORD T

	021538 FT		021538 FT	2 0 17054 0 01 0147+98
			0090/0000	LENGTH(AH 2519 BK 0984)
				THOMPSON RD
				(T224)
2 0 17054 0 01 0142+12	020554 FT	==	0084/0546	
DOC WELKER RD			020554 FT	
(T214)	0084/0000	==	0084/0000	LENGTH(AH 0984 BK 3040)
	017514 FT		017514 FT	2 0 17054 0 01 0110+00
			0080/0000	LENGTH(AH 3040 BK 3044)
				MILLIGAN RD
				(T222)
	014470 FT		014470 FT	2 0 17054 0 01 0079+05
			0070/0000	LENGTH(AH 3044 BK 2853)
	011617 FT		011617 FT	2 0 17054 0 01 0050+75
			0060/0000	LENGTH(AH 2853 BK 1075)
				OLD GARAGE RD
				(T218)
	010542 FT	==	0050/0462	
			010542 FT	2 0 17054 0 00 0025+00
			0050/0000	LENGTH(AH 1075 BK 1962)

HOOPUP RD

DIR: B TOTAL LEN: 10.355 MI. DIST: 02-2 SR: 1012
 LEFT MUN: BRADFORD T RIGHT MUN: BRADFORD T

(T216) 0040/1464
 LC TO HOOPUP RD
 (CONN) 0040/1313

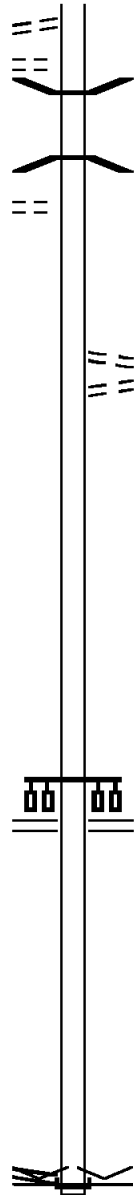
DOE HILL RD
 (T317) 0040/0451
 008580 FT

005266 FT

002856 FT

000000 FT

SR 0970 SH
 (SR2049 SEG 0050/0248) 0010/0000



0040/0938 BMS EN 17/1012/0040/0646
 2 0 17054 0 00 0012+79
 LR 1009
 0040/0646 BMSBG 17/1012/0040/0646

008580 FT 2 0 17054 0 00 0000+00
 0040/0000 LENGTH(AH 1962 BK 3314)

0030/2185 SHILOH SPUR RD
 (T505)
 0030/1678 DALE RD
 (T319)

005266 FT 1 0 00057 7 00 0055+00
 0030/0000 LENGTH(AH 3314 BK 2410)

002856 FT 1 0 00057 7 00 0030+71
 WOODLAND RD
 (SR0322 SEG 0580/0000)
 0020/0000 LENGTH(AH 2410 BK 2856)

000000 FT 1 0 00057 7 00 0001+00
 VILLAGE: WOODLAND
 NC SH SHILOH RD
 INTER-BK SR 0970 SH
 (SR2049 SEG 0050/0248)
 MFC BEGIN = E
 0010/0000 LENGTH(AH 2856 BK 0000)

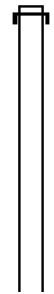
EXTRACT DATE: 12/18/2023 ROADWAY MANAGEMENT SYSTEM PAGE NUMBER: 234
PRINT DATE: 12/19/2023 SLD COUNTY/SR - ANNUAL PRINT COUNTY: CLEARFIELD
DIR: B TOTAL LEN: 17.501 MI. DIST: 02-2 SR: 1011
LEFT MUN: COVINGTON T RIGHT MUN: COVINGTON T

092407 FT

092407 FT AH-CAMERON (12)
INTER-AHD QUEHANNA HW
0340/2585 (SR2001 SEG 0010/0000)

089822 FT

089822 FT 2 0 17069 0 00 0320+14
5 0340/0000 LENGTH(AH 2585 BK 3249)



DIR: B TOTAL LEN: 17.501 MI. DIST: 02-2 SR: 1011
 LEFT MUN: COVINGTON T RIGHT MUN: COVINGTON T

086573 FT

086573 FT 2 0 17069 0 00 0288+16
 0330/0000 LENGTH(AH 3249 BK 3433)

==

0320/1060 THREE RUNS RD
 (FRST)

083140 FT

083140 FT 2 0 17069 0 00 0253+97
 0320/0000 LENGTH(AH 3433 BK 3485)

079655 FT

079655 FT 2 0 17069 0 00 0219+05
 0310/0000 LENGTH(AH 3485 BK 3424)

076231 FT

076231 FT 2 0 17069 0 00 0184+81
 COVINGTON
 KARTHAUS T
 0300/0000 LENGTH(AH 3424 BK 3526)
 RESERVOIR RD
 0290/3371 (FRST)

==

DIR: B TOTAL LEN: 17.501 MI. DIST: 02-2 SR: 1011
 LEFT MUN: KARTHAUS T RIGHT MUN: KARTHAUS T

Stationing	Notes	Stationing	Description
072705 FT		072705 FT	2 0 17069 0 00 0149+65 (APRA) QUEHANNA TRAININ QUEHANNA TRAINING CENT (GOVT)
	POE	0290/0000	LENGTH(AH 3526 BK 2003) NYDREE FLOORING
	==	0280/1915	(PRDR) (APRA) NYDREE FLOORING NYDREE FLOORING
	POE	0280/1531	(PRDR)
	==	0280/0910	QUEHANNA BOOT CAMP RD (GOVT)
QUEHANNA BOOT CAMP RD (GOVT)		0280/0417	(APRA) QUEHANNA BOOT CA
0280/0417	POI	070702 FT	2 0 17069 0 00 0129+74 VILLAGE: PIPER
070702 FT		0280/0000	LENGTH(AH 2003 BK 2489)
	< >		
	==	068213 FT	2 0 17069 0 00 0104+85
FISHER RD (FRST)		0270/0000	LENGTH(AH 2489 BK 3505)
0270/0153			
068213 FT			
		064708 FT	2 0 17069 0 00 0069+52
		0260/0000	LENGTH(AH 3505 BK 3526)
064708 FT			
NUMBER FIVE TR			

DIR: B TOTAL LEN: 17.501 MI. DIST: 02-2 SR: 1011
 LEFT MUN: KARTHAUS T RIGHT MUN: KARTHAUS T

(FRST)

0250/3073

061182 FT

061182 FT 2 0 17069 0 00 0034+58
 0250/0000 LENGTH(AH 3526 BK 3469)
 HERTLEIN RD
 0240/2989 (T1111)

057713 FT

057713 FT 2 0 17069 0 00 0000+00
 NC QU EHANNA HWY
 POTTERSDALE RD
 (SR1018 SEG 0010/0000)
 0240/0000 LENGTH(AH 3469 BK 1934)

055779 FT

055779 FT 2 0 17068 0 00 0149+93
 0230/0000 LENGTH(AH 1934 BK 2598)

HEICHEL RUN
 STRUCTURE LENGTH 10 FT
 BMSID 17/1011/0220/0902

053181 FT

053181 FT 2 0 17068 0 00 0124+27
 0220/0000 LENGTH(AH 2598 BK 2469)

COUTERET RD
 (T743)

0210/1285

ARNOLD RUN

DIR: B TOTAL LEN: 17.501 MI.
 LEFT MUN: KARTHAUS T

DIST: 02-2 SR: 1011
 RIGHT MUN: KARTHAUS T

Distance (FT)	Structure ID	Structure Name	Length (FT)	Start Station	End Station	Notes
050712	0210/1220	RUBLEY RD (T742)	10	0210/1220	0210/1220	STRUCTURE LENGTH 10 FT
050712	0210/0000		2469	017068	000999+49	LENGTH(AH 2469 BK 2424)
048288	0200/0338	MOSQUITO CREEK	0	017068	000077+68	BMSID 17/1011/0200/0251
048288	0200/0251	FROM 0879/0780 SH	0	017068	000075+18	BMSBG 17/1011/0200/0251
048288	0200/0191	(CONN)	0	017068	000075+18	
048288	0200/0000	KARTHAUS RD (SR0879 SEG 0780/0000)	0	015417	000623	INTER-BK LTH AH 002424 BK 015417
047665	0194/0623	COVINGTON T (APRA) PADOT STOCKPILE #13 RD (GOVT)	0	00865	000081+92	INTER-AHD KARTHAUS RD (SR0879 SEG 0720/0000)
046138	0194/0440	KEEWAYDIN RD (SR1016 SEG 0064/0000)	0	00865	000081+92	
0190/1676	0192/0000	ROLLING STONE RD (SR1022 SEG 0010/0000)	1527	01527	01800	LENGTH(AH 1527 BK 1800)

MILLER HILL RD (T733)

DIR: B TOTAL LEN: 17.501 MI. DIST: 02-2 SR: 1011
 LEFT MUN: COVINGTON T RIGHT MUN: COVINGTON T

LC TO MILLER HILL RD (CONN)	0190/1110	==	
	044338 FT		044338 FT 2 0 17067 0 03 0445+44 [S] 0190/0000 LENGTH(AH 1800 BK 2479)
	041859 FT		041859 FT 2 0 17067 0 03 0419+80 [S] 0180/0000 LENGTH(AH 2479 BK 2493)
SPORTSMENS RD (T731)	0170/0996	==	
	039366 FT		039366 FT 2 0 17067 0 03 0395+10 [S] 0170/0000 LENGTH(AH 2493 BK 3333)
MOWERY RUN RD (T736)	0160/2478	==	
	036033 FT	==	WOOLRIDGE RD (T739) 0160/0388 036033 FT 2 0 17067 0 02 0361+57 [S] 0160/0000 LENGTH(AH 3333 BK 3161)
2 0 17067 0 02 0326+90	032872 FT		032872 FT
MOWERY RUN RD (T736)	0150/0000	==	[S] 0150/0000 LENGTH(AH 3161 BK 2444)

DIR: B TOTAL LEN: 17.501 MI. DIST: 02-2 SR: 1011
 LEFT MUN: COVINGTON T RIGHT MUN: COVINGTON T

030428 FT

030428 FT 2 0 17067 0 02 0302+60
 0140/0000 LENGTH(AH 2444 BK 2857)
 0130/2448 EAST MOWERY RIDGE RD
 (TWP)



0130/1275 MOWRY RUN
 STRUCTURE LENGTH 9 FT
 BMSID 17/1011/0130/1275



0130/0521 BMSEN 17/1011/0130/0000
 COVINGTON



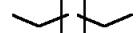
027571 FT

0130/0408 COOPER T
 027571 FT 2 0 17067 0 02 0279+14
 W BR SUSQUEHANNA RIVER
 0130/0000 BMSBG 17/1011/0130/0000
 LENGTH(AH 2857 BK 3222)




024349 FT

024349 FT 2 0 17067 0 01 0229+98
 0120/0000 VILLAGE: ROLLINGSTONE
 LENGTH(AH 3222 BK 2149)



022200 FT

022200 FT 2 0 17067 0 01 0209+03
 0110/0000 LENGTH(AH 2149 BK 2974)



0100/2146 BMSEN 17/1011/0100/2135
 2 0 17067 0 01 0200+58



0100/2135 ROLLING STONE RUN
 BMSBG 17/1011/0100/2135

CHURCH HILL RD
 (T730)

0100/2069



DIR: B TOTAL LEN: 17.501 MI. DIST: 02-2 SR: 1011
 LEFT MUN: COOPER T RIGHT MUN: COOPER T

019226 FT

019226 FT 2 0 17067 0 01 0178+90
 0100/0000 LENGTH(AH 2974 BK 3015)

016211 FT

016211 FT 2 0 17067 0 01 0148+75
 0090/0000 VILLAGE: SYLVAN GROVE
 LENGTH(AH 3015 BK 2865)
 SYLVAN GROVE RD
 0080/2645 (T727)

013346 FT

0080/0545 BMS EN 17/1011/0080/0534
 0 0 00000 0 00 0000+00
 BRANCH BROWNS RUN
 0080/0534 BMSBG 17/1011/0080/0534
 013346 FT 2 0 17067 0 01 0119+78
 0080/0000 LENGTH(AH 2865 BK 3120)

CHURCH HILL RD
 (T730)

0070/1352

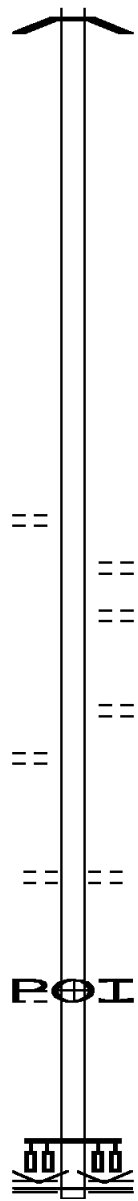
010226 FT

010226 FT 2 0 17067 0 01 0089+17
 DRAIN LICK RD
 (T245)
 0070/0000 LENGTH(AH 3120 BK 1407)

0060/0319 BMS EN 17/1011/0060/0299
 2 0 17067 0 01 0078+37
 BROWNS RUN

DIR: B TOTAL LEN: 17.501 MI. DIST: 02-2 SR: 1011
 LEFT MUN: COOPER T RIGHT MUN: COOPER T

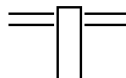
	008819 FT			0060/0299 BMSBG 17/1011/0060/0299 008819 FT 2 0 17067 0 01 0075+10 0060/0000 LENGTH(AH 1407 BK 2468)
	006351 FT			006351 FT 2 0 17067 0 01 0050+42 0050/0000 LENGTH(AH 2468 BK 2474)
2 0 17067 0 01 0026+03 SECOND ST (T718)	003877 FT 0040/0000	==		003877 FT 0040/0000 LENGTH(AH 2474 BK 2556) ERICKSON DR (TWP) RYDBERG DR (TWP)
		==		
		==		
UNKNOWN RD (T173)	0030/0650	==		0030/0873 STATE FARM LN (TWP)
	001321 FT	==		001321 FT 2 0 17067 0 01 0000+00 OLD ROUTE 53 RD (T983)
		==		0030/0000 LENGTH(AH 2556 BK 0739)
	000582 FT			000582 FT 2 0 17067 0 00 0005+90 0020/0000 LENGTH(AH 0739 BK 0582)
KWIK FILL TRUCK STOP RD (PRDR)	0010/0400 000000 FT	POI		0010/0400 (APRA) KWIK FILL TRUCK 000000 FT 2 0 17067 0 00 0000+00 VILLAGE: KYLERTOWN NC ROLLING STONE RD ALLPORT TO KYLERTOWN HW (SR0053 SEG 0770/0000)
				0010/0000 MFC BEGIN = D LENGTH(AH 0582 BK 0000)



EXTRACT DATE: 12/18/2023 ROADWAY MANAGEMENT SYSTEM PAGE NUMBER: 225
PRINT DATE: 12/19/2023 SLD COUNTY/SR - ANNUAL PRINT COUNTY: CLEARFIELD

DIR: B TOTAL LEN: 2.355 MI. DIST: 02-2 SR: 1010
LEFT MUN: BRADFORD T RIGHT MUN: BRADFORD T

012433 FT



012433 FT SR 0970 SH
0050/2431 (SR0970 SEG 0022/0000)

PADOT STOCKPILE #22 RD

DIR: B TOTAL LEN: 2.355 MI. DIST: 02-2 SR: 1010
 LEFT MUN: BRADFORD T RIGHT MUN: BRADFORD T

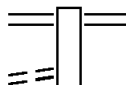
Stationing	Description	Length	Notes
0050/1686	(GOVT)		POI
010002 FT			EVANS RD (T353)
2 0 17053 0 00 0085+00 008054 FT	INDEPENDENT RD (T301)	0040/0000	POI
005486 FT			WAL-MART DISTRIBUTION R (PRDR)
0020/0995	FORREST LN (PRDR)		POI
002976 FT			WOODLAND RD (SR0322 SEG 0510/2511)
0010/0103	TO 0322/0510 SH (CONN)		POI
000000 FT			MFC BEGIN = E

Stationing	Description	Length	Notes
0050/1686	(APRA) PADOT STOCKPILE		
0050/0593			EVANS RD (T353)
010002 FT			2 0 17053 0 00 0104+07
0050/0000			LENGTH(AH 2431 BK 1948)
008054 FT			
0040/0000			LENGTH(AH 1948 BK 2568)
005486 FT			2 0 17053 0 00 0055+29
0030/0000			LENGTH(AH 2568 BK 2510)
0020/2073			WAL-MART DISTRIBUTION R (PRDR)
0020/0995	(APRA) METZLER FORREST		
002976 FT			2 0 17053 0 00 0030+19
0020/0000			LENGTH(AH 2510 BK 2976)
0010/0103			FROM 0322/0520 SH (CONN)
000000 FT			2 0 17053 0 00 0000+00
0010/0000			NC NE EDNFUL RD WOODLAND RD (SR0322 SEG 0510/2511) MFC BEGIN = E LENGTH(AH 2976 BK 0000)

EXTRACT DATE: 12/18/2023 ROADWAY MANAGEMENT SYSTEM PAGE NUMBER: 223
 PRINT DATE: 12/19/2023 SLD COUNTY/SR - ANNUAL PRINT COUNTY: CLEARFIELD
 DIR: B TOTAL LEN: 14.430 MI. DIST: 02-2 SR: 1009
 LEFT MUN: GIRARD T RIGHT MUN: GIRARD T

CONGRESS HILL RD
(T633)

076190 FT
0260/2196



076190 FT FRENCHVILLE RD
0260/2253 (SR0879 SEG 0600/1163)

073937 FT

073937 FT 2 0 17061 0 00 0760+19
S 0260/0000 LENGTH(AH 2253 BK 2907)

071030 FT

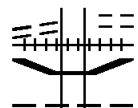
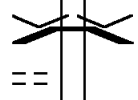
071030 FT 2 0 17061 0 00 0731+12
S 0250/0000 LENGTH(AH 2907 BK 2313)

COUDLEY STATION RD



0240/0572 GIRARD
COVINGTON T
RIVER HILL RD

DIR: B TOTAL LEN: 14.430 MI. DIST: 02-2 SR: 1009
 LEFT MUN: COVINGTON T RIGHT MUN: COVINGTON T

(T637)	0240/0557		0240/0557 (T637)
			0240/0445 (AAR 510804W) #TRKS 01
			0240/0401 BMSSEN 17/1009/0240/0000
			COVINGTON
	068717 FT		GRAHAM T
			0 0 00000 0 00 0000+00
			VILLAGE: COUDLEY
			W BR SUSQUEHANNA RIVER
			BMSBG 17/1009/0240/0000
PA FISH AND GAME COMM R	0234/2044		0240/0000 LENGTH(AH 2313 BK 2250)
(TWP)			
	066467 FT		066467 FT 0 0 00000 0 00 0000+00
			0234/0000 LENGTH(AH 2250 BK 2201)
	064266 FT		064266 FT 2 0 17061 0 00 0650+66
			0230/0000 LENGTH(AH 2201 BK 3495)
	060771 FT		060771 FT 2 0 17061 0 00 0615+71
			0220/0000 LENGTH(AH 3495 BK 3575)
	057196 FT		057196 FT 2 0 17061 0 00 0579+96

DIR: B TOTAL LEN: 14.430 MI. DIST: 02-2 SR: 1009
LEFT MUN: GRAHAM T RIGHT MUN: GRAHAM T

0210/0000 LENGTH(AH 3575 BK 3447)

== 0200/2231 BIG RUN RD
(T737)

053749 FT

053749 FT 2 0 17061 0 00 0545+49
0200/0000 LENGTH(AH 3447 BK 3516)
== 0190/2995 COULTER LN
(TWP)

050233 FT

050233 FT 2 0 17061 0 00 0510+33
0190/0000 LENGTH(AH 3516 BK 2532)

047701 FT

047701 FT 2 0 17061 0 00 0485+01
0180/0000 LENGTH(AH 2532 BK 2556)

045145 FT

045145 FT 2 0 17061 0 00 0459+45
SCHOONOVER RD
(TBC)
== 0170/0000 LENGTH(AH 2556 BK 1873)

GRAHAMTON RD
(T697)

0160/1495

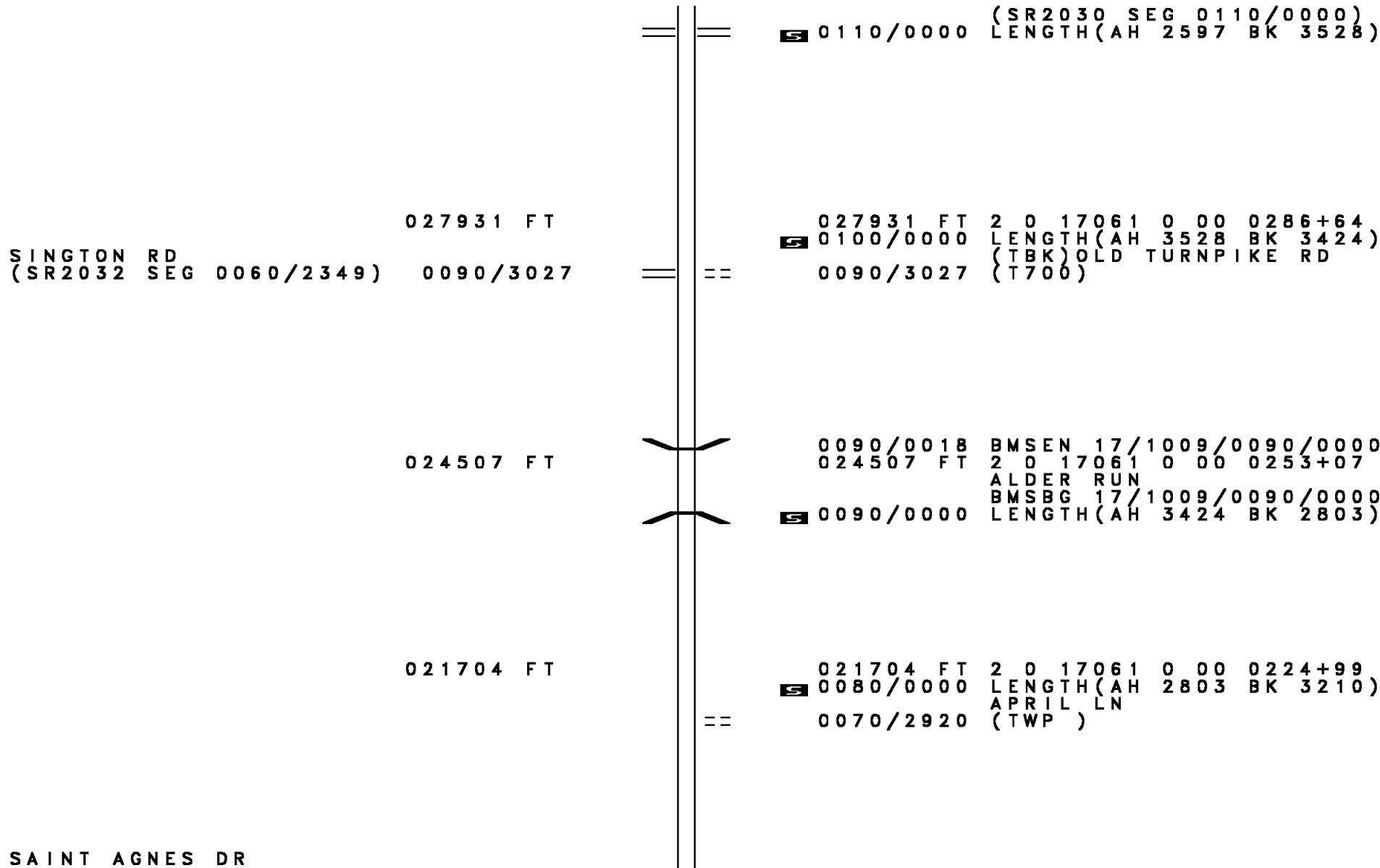
==

BAUGHMAN LN

DIR: B TOTAL LEN: 14.430 MI. DIST: 02-2 SR: 1009
 LEFT MUN: GRAHAM T RIGHT MUN: GRAHAM T

	==	0160/0765 (PRDR)
043272 FT		043272 FT 2 0 17061 0 00 0440+98 0160/0000 LENGTH(AH 1873 BK 2577)
040695 FT		040695 FT 2 0 17061 0 00 0414+90 0150/0000 LENGTH(AH 2577 BK 2998)
037697 FT		037697 FT 2 0 17061 0 00 0384+92 0140/0000 LENGTH(AH 2998 BK 1721)
		0130/1069 BMSBN 17/1009/0130/0929 2 0 17061 0 00 0377+13 LR 1009
		0130/0929 BMSBG 17/1009/0130/0929 0130/0693 BMSBN 17/1009/0130/0548 2 0 17061 0 00 0373+30 LR 1009
035976 FT		0130/0548 BMSBG 17/1009/0130/0548 035976 FT 2 0 17061 0 00 0367+71 0130/0000 LENGTH(AH 1721 BK 1920)
034056 FT		034056 FT 2 0 17061 0 00 0348+51 0120/0000 LENGTH(AH 1920 BK 2597)
		0110/0852 GRAHAM MORRIS T
031459 FT		031459 FT 2 0 17061 0 00 0322+54 ALLPORT BIGLER RD

DIR: B TOTAL LEN: 14.430 MI. DIST: 02-2 SR: 1009
 LEFT MUN: MORRIS T RIGHT MUN: MORRIS T



0110/0000 (SR2030 SEG 0110/0000)
 LENGTH(AH 2597 BK 3528)

027931 FT
 SINGTON RD
 (SR2032 SEG 0060/2349) 0090/3027

027931 FT 2 0 17061 0 00 0286+64
 0100/0000 LENGTH(AH 3528 BK 3424)
 (TBK) OLD TURNPIKE RD
 0090/3027 (T700)

024507 FT

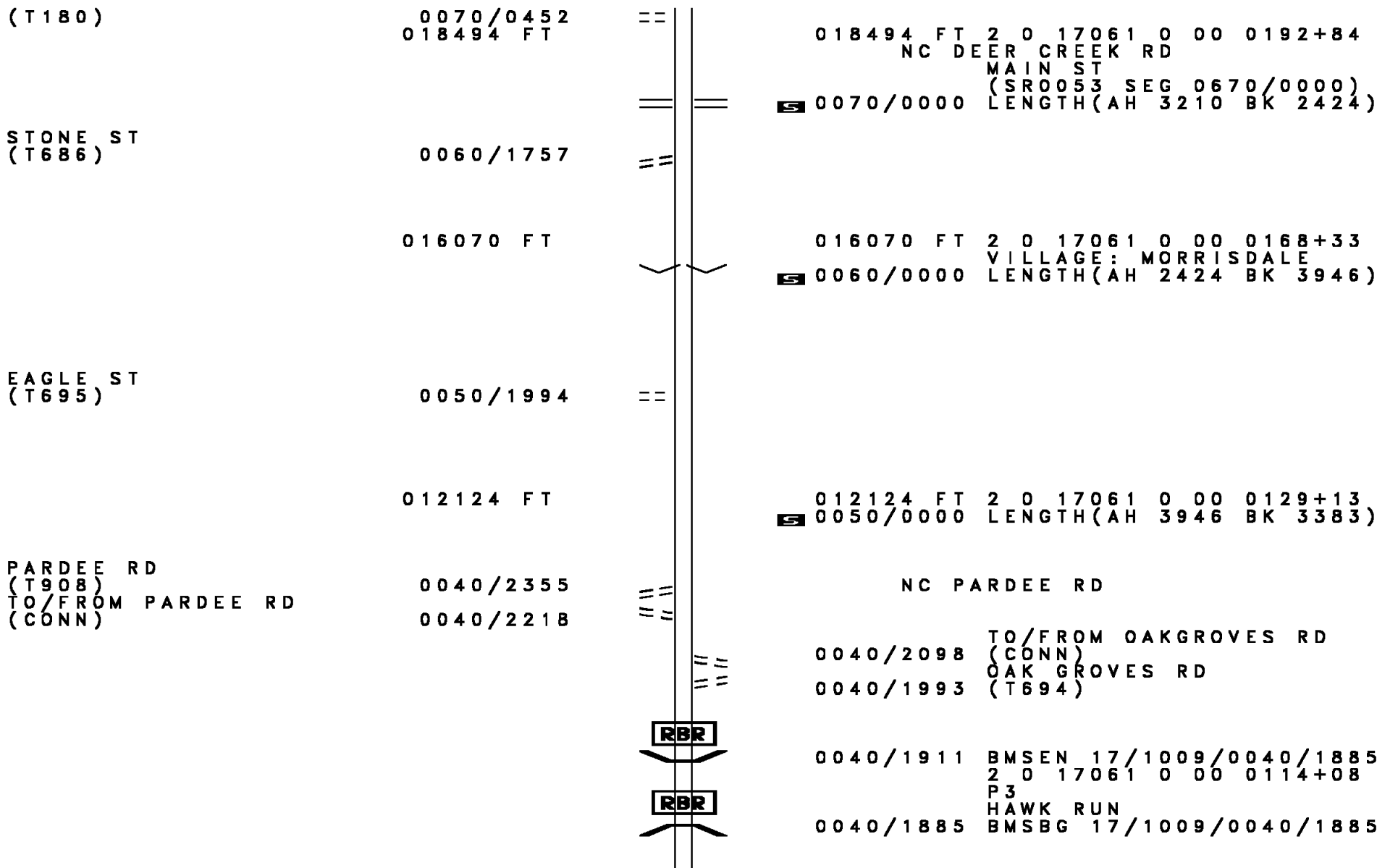
0090/0018 BMS EN 17/1009/0090/0000
 024507 FT 2 0 17061 0 00 0253+07
 ALDER RUN
 BMSBG 17/1009/0090/0000
 0090/0000 LENGTH(AH 3424 BK 2803)

021704 FT

021704 FT 2 0 17061 0 00 0224+99
 0080/0000 LENGTH(AH 2803 BK 3210)
 APRIL LN
 0070/2920 (TWP)

SAINT AGNES DR













DIR: B TOTAL LEN: 14.430 MI. DIST: 02-2 SR: 1009
 LEFT MUN: MORRIS T RIGHT MUN: MORRIS T



DIR: B TOTAL LEN: 14.430 MI. DIST: 02-2 SR: 1009
 LEFT MUN: MORRIS T RIGHT MUN: MORRIS T

Stationing / Description	Distance (FT)	Notes / Details
008741 FT	0040/0254	CONN FOR SR 1009 AND 20 (CONN)
	008741 FT	2 0 17061 0 00 0095+25
	0040/0000	HARDSCRABLE RD (SR2035 SEG 0030/0000) LENGTH(AH 3383 BK 2435)
	0030/1664	UNKNOWN RD (TWP)
	0030/1579	HAWK RUN STRUCTURE LENGTH 21 FT BMSID 17/1009/0030/1579
PARDEE RD (SR2036 SEG 0012/1679) 0030/1109	0030/1109	MFC BEGIN = D
006306 FT	006306 FT	2 0 17061 0 00 0070+70
	0030/0000	LENGTH(AH 2435 BK 3359)
	0020/1229	DER DR (GOVT)
2 0 17061 0 00 0036+77 002947 FT	002947 FT	
SIXTH ST (T681) 0020/0000	0020/0000	LENGTH(AH 3359 BK 2947)
FOURTH ST (T970) 0010/1553	0010/1553	
000000 FT	000000 FT	2 0 17061 0 00 0000+00
		VILLAGE: HAWK RUN NC EMPIRE RD
POWELL ST (SR2036 SEG 0010/0729) SECOND ST (T689) 0010/0000	0010/0000	POWELL ST (SR2036 SEG 0010/0729) MFC BEGIN = E LENGTH(AH 2947 BK 0000)

EXTRACT DATE: 12/18/2023 ROADWAY MANAGEMENT SYSTEM PAGE NUMBER: 216
 PRINT DATE: 12/19/2023 SLD COUNTY/SR - ANNUAL PRINT COUNTY: CLEARFIELD
 DIR: B TOTAL LEN: .013 MI. DIST: 02-2 SR: 1008
 LEFT MUN: GOSHEN T RIGHT MUN: GOSHEN T

000068	FT		000068	FT	
			7190/0000	LENGTH(AH 3408 BK 2943)	
000068	FT		000068	FT	
			7180/0000	LENGTH(AH 2943 BK 2899)	
000068	FT		000068	FT	
			7170/0000	LENGTH(AH 2899 BK 3063)	
000068	FT		000068	FT	
			7160/0000	LENGTH(AH 3063 BK 2653)	
000068	FT		000068	FT	
			7150/0000	LENGTH(AH 2653 BK 0111)	
000068	FT		000068	FT	
			7142/0000	LENGTH(AH 0111 BK 2821)	

DIR: B TOTAL LEN: .013 MI. DIST: 02-2 SR: 1008
 LEFT MUN: GOSHEN T RIGHT MUN: GOSHEN T

000068	FT	000068	FT	7140/0000	LENGTH(AH 2821 BK 2487)
000068	FT	000068	FT	7130/0000	LENGTH(AH 2487 BK 2330)
000068	FT	000068	FT	7120/0000	LENGTH(AH 2330 BK 1974)
000068	FT	000068	FT	7110/0000	LENGTH(AH 1974 BK 2770)
000068	FT	000068	FT	7100/0000	LENGTH(AH 2770 BK 2918)
000068	FT	000068	FT	7090/0000	LENGTH(AH 2918 BK 3134)
000068	FT	000068	FT	7080/0000	LENGTH(AH 3134 BK 2308)
000068	FT	000068	FT	7070/0000	LENGTH(AH 2308 BK 2598)
000068	FT	000068	FT	7060/0000	LENGTH(AH 2598 BK 3337)
000068	FT	000068	FT	7052/0000	LENGTH(AH 3337 BK 0024)
					BMSSEN 17/1008/0050/0000
					LITTLE TROUT RUN RD
000044	FT	000044	FT	0050/0024	(T999)
				000044	2 0 17 126 0 00 04 13+90
					LITTLE TROUT RUN RD
					(T999)
					LITTLE TROUT RUN
					BMSBG 17/1008/0050/0000
000044	FT	000044	FT	0050/0000	LENGTH(AH 0024 BK 3631)
000044	FT	000044	FT	7040/0000	LENGTH(AH 3631 BK 2495)
000044	FT	000044	FT	7030/0000	LENGTH(AH 2495 BK 1435)
000044	FT	000044	FT	7024/0000	LENGTH(AH 1435 BK 0044)
					BMSSEN 17/1008/0020/0000
					LITTLE TROUT RUN RD
000000	FT	000000	FT	0020/0044	(T999)
				000000	2 0 17 126 0 00 04 89+88
					LITTLE TROUT RUN RD
					LITTLE TROUT RUN RD
					(T999)
					TROUT RUN
					BMSBG 17/1008/0020/0000
					MFC BEGIN = E
000000	FT	000000	FT	0020/0000	LENGTH(AH 0044 BK 1346)
000000	FT	000000	FT	7020/0000	LENGTH(AH 1346 BK 0386)
				000000	LENGTH(AH 0386 BK 0000)
				7010/0000	

EXTRACT DATE: 12/18/2023 ROADWAY MANAGEMENT SYSTEM PAGE NUMBER: 214
 PRINT DATE: 12/19/2023 SLD COUNTY/SR - ANNUAL PRINT COUNTY: CLEARFIELD
 DIR: B TOTAL LEN: .000 MI. DIST: 02-2 SR: 1007
 LEFT MUN: GOSHEN T RIGHT MUN: GOSHEN T

000000	FT		000000	FT	
000000	FT	■	7070/0000	LENGTH(AH 3039 BK 2520)	
		::	000000	FT	
000000	FT	■	7060/0000	LENGTH(AH 2520 BK 2509)	
		::	000000	FT	
000000	FT	■	7050/0000	LENGTH(AH 2509 BK 2547)	
		::	000000	FT	
000000	FT	■	7040/0000	LENGTH(AH 2547 BK 2702)	
		::	000000	FT	
000000	FT	■	7032/0000	LENGTH(AH 2702 BK 0642)	
		::	000000	FT	
000000	FT	■	7030/0000	LENGTH(AH 0642 BK 2294)	
		::	000000	FT	
000000	FT	■	7020/0000	LENGTH(AH 2294 BK 2872)	
		::	000000	FT	
000000	FT	■	7010/0000	LENGTH(AH 2872 BK 0000)	

EXTRACT DATE: 12/18/2023 ROADWAY MANAGEMENT SYSTEM PAGE NUMBER: 213
 PRINT DATE: 12/19/2023 SLD COUNTY/SR - ANNUAL PRINT COUNTY: CLEARFIELD
 DIR: B TOTAL LEN: 7.789 MI. DIST: 02-2 SR: 1006
 LEFT MUN: GOSHEN T RIGHT MUN: GOSHEN T

041126 FT

041126 FT
 INTER-AHD SR 0970 SH
 (SR0970 SEG 0114/1058)
 SHAWVILLE RD
 0170/2501 (SR0879 SEG 0440/0000)

038625 FT

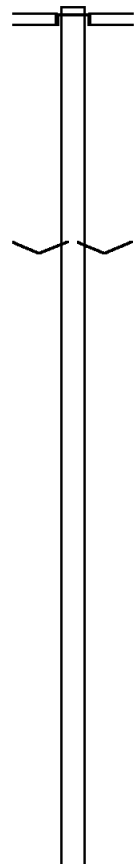
038625 FT 2 0 17051 0 00 0419+64
 VILLAGE: SHAWVILLE
 0170/0000 LENGTH(AH 2501 BK 2660)

035965 FT

035965 FT 2 0 17051 0 00 0393+04
 0160/0000 LENGTH(AH 2660 BK 2459)

033506 FT

033506 FT 2 0 17051 0 00 0368+45
 0150/0000 LENGTH(AH 2459 BK 2335)



COONS RD

DIR: B TOTAL LEN: 7.789 MI. DIST: 02-2 SR: 1006
 LEFT MUN: GOSHEN T RIGHT MUN: GOSHEN T

2 0 17051 0 00 0345+12 031171 FT		==	0140/0179 (T633)
HAINSEY RD			031171 FT
(T635)	0140/0000	==	0140/0000 LENGTH(AH 2335 BK 2149)
	029022 FT		029022 FT 2 0 17051 0 00 0324+52
			0134/0000 LENGTH(AH 2149 BK 1952)
	027070 FT		027070 FT 2 0 17051 0 00 0305+00
			0130/0000 LENGTH(AH 1952 BK 3567)
MCGEORGE RD		==	0120/2505 JERRY RUN RD
(T874)	0120/2505	==	(T623)
	023503 FT		023503 FT 2 0 17051 0 00 0268+94
			0120/0000 LENGTH(AH 3567 BK 3523)
T LEE TAYLOR RD		==	019980 FT 2 0 17051 0 00 0233+77
(T630)	0110/2263	==	0110/0000 LENGTH(AH 3523 BK 3442)
	019980 FT		019980 FT 2 0 17051 0 00 0233+77
			0110/0000 LENGTH(AH 3523 BK 3442)

DIR: B TOTAL LEN: 7.789 MI. DIST: 02-2 SR: 1006
 LEFT MUN: GOSHEN T RIGHT MUN: GOSHEN T

BANEYVILLE RD
 (T903)

0100/1452

016538 FT

016538 FT 2 0 17051 0 00 0199+38
 S 0100/0000 LENGTH(AH 3442 BK 1592)
 BMSEN 17/1006/0090/1288
 0090/1331 BRIDGE POSTED (TONS)
 0 0 00000 0 00 0000+00
 SGL 23 COMB 30
 LICK RUN
 0090/1288 BMSBG 17/1006/0090/1288

0090/0324 BMSEN 17/1006/0090/0305
 0 0 00000 0 00 0000+00

014946 FT

0090/0305 BMSBG 17/1006/0090/0305
 014946 FT 2 0 17051 0 00 0183+43
 S 0090/0000 LENGTH(AH 1592 BK 2308)
 GOSHEN
 0080/2253 LAWRENCE T

012638 FT

012638 FT 2 0 17051 0 00 0160+45
 S 0080/0000 LENGTH(AH 2308 BK 3158)

PIFER RD
 (T611)

0070/0738

0070/0738 LICK RUN RD
 (T598)
 0070/0556 BMSEN 17/1006/0070/0408
 2 0 17051 0 00 0132+85
 LR 1009 WB

009480 FT

0070/0408 BMSBG 17/1006/0070/0408
 0070/0155 BMSEN 17/1006/0070/0000
 009480 FT 2 0 17051 0 00 0128+83
 LR 1009 EB
 BMSBG 17/1006/0070/0000
 S 0070/0000 LENGTH(AH 3158 BK 2802)
 BOWMAN'S HILL RD

DIR: B TOTAL LEN: 7.789 MI. DIST: 02-2 SR: 1006
 LEFT MUN: LAWRENCE T RIGHT MUN: LAWRENCE T

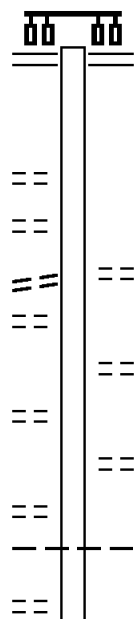
Left Side	Right Side
	0060/2560 (T610)
MOUNT JOY RD (T609)	NC GOSHEN RD
0060/0814 006678 FT	006678 FT 2 0 17051 0 00 0100+90 S 0060/0000 LENGTH(AH 2802 BK 3127)
BUCKHORN DR (T254)	
2 0 17051 0 00 0069+63 0050/0477 LAUREL LN (T253)	003551 FT
0050/0000	S 0050/0000 LENGTH(AH 3127 BK 1952)
HAZEL ST (T891)	ELEMENTARY SCHOOL RD
CENTER ST (T970)	(TWP)
UNKNOWN AL (TWP)	(TBK) HIGH LEVEL RD (T990)
0040/0923 0040/0473 0040/0239 001599 FT	0040/0923 0040/0473
LINWOOD ST (T888)	001599 FT 2 0 17051 0 00 0050+11 (APRA) E M BROWN INC E M BROWN INC RD (PRDR)
UNKNOWN AL (TWP)	S 0040/0000 LENGTH(AH 1952 BK 1266)
MOOSE ST (T886)	
0040/0000 0034/1041 0034/0835 000333 FT	0034/0341 (AAR 148714C) #TRKS 01 000333 FT 2 0 17051 0 00 0037+58 WEST FRONT ST (TWP)
WEST FRONT ST (SR1013 SEG 0020/0544)	S 0034/0000 LENGTH(AH 1266 BK 0333) 000000 FT 2 0 17086 0 00 0000+67 NC MOUNT JOY RD SR 1001 SH (SR1001 SEG 0112/0765) MFC BEGIN = D
	S 0012/0000 LENGTH(AH 0333 BK 0000)

DIR: B TOTAL LEN: 1.538 MI. DIST: 02-2 SR: 1005
 LEFT MUN: LAWRENCE T RIGHT MUN: LAWRENCE T

Stationing	Description	Length (FT)	Start Station	End Station	Notes
008120	FT				
008120	FT				
008120	FT				
008120	FT				
008120	FT				
008120	FT				
008120	FT				
008120	FT				
008120	FT				
0030/2622	CROOKED SEWER RD (SR0153 SEG 0330/3742)	0030/2622			
005498	FT				
002909	FT				
0010/2408	KNOTTY PINE RD (T561)	0010/2408			
000000	FT				
0010/0000	BLOOM RD (T562)	0010/0000			
008120	FT				
7082/0000	LENGTH(AH 1093 BK 0964)				
008120	FT				
7080/0000	LENGTH(AH 0964 BK 0313)				
008120	FT				
7070/0000	LENGTH(AH 0313 BK 3498)				
008120	FT				
7060/0000	LENGTH(AH 3498 BK 3416)				
008120	FT				
7050/0000	LENGTH(AH 3416 BK 0537)				
008120	FT				
7040/0000	LTH AH 000537 BK 001239				
008120	FT				
7034/0000	LTH AH 001239 BK 002622				
0030/2622	INTER-AHD CROOKED SEWER RD (SR0153 SEG 0330/3742)				
	CLOVER HILL RD (T583)				
	NC BEE HILL RD				
005498	FT				
0030/0000	2 0 17080 0 00 0055+02 LENGTH(AH 2622 BK 2589)				
002909	FT				
0020/0000	2 0 17080 0 00 0029+17 LENGTH(AH 2589 BK 2909)				
000000	FT				
0010/0000	2 0 17080 0 00 0000+00 NC CL CLOVER HILL RD INTER-BK SCRIBBERS RD (T864) MFC BEGIN = E LENGTH(AH 2909 BK 0000)				

DIR: B TOTAL LEN: 1.548 MI. DIST: 02-2 SR: 1004
 LEFT MUN: LAWRENCE T RIGHT MUN: LAWRENCE T

Stationing	Description	Length (FT)	Notes
0055+35	007141 FT	008173 FT	BIGLER AV (SR0322 SEG 0471/0947) (SR0322 SEG 0470/0947)
007141 FT	0090/0000	0090/1032	
007141 FT	0090/0000	007141 FT	LENGTH(AH 1032 BK 3984)
0080/3778	0080/3653	0080/3653	UNKNOWN AL (TWP)
0080/3572	0080/3456	0080/3456	UNKNOWN AL (TWP)
0080/3368	0080/3273	0080/3273	WRIGLEY ST (T594)
0080/3181	0080/3080	0080/3080	LAWRENCE CLEARFIELD B
0080/3008			



DIR: B TOTAL LEN: 1.548 MI. DIST: 02-2 SR: 1004
 LEFT MUN: CLEARFIELD B RIGHT MUN: CLEARFIELD B

ELEVENTH ST (BORO)	0080/2789	==	==	0080/2928	REIGHARD ST (BORO)			
UNKNOWN AL (BORO)	0080/2594	==						
TENTH ST (BORO)	0080/2521	==						
UNKNOWN AL (BORO)	0080/2299	==						
NINTH ST (BORO)	0080/2027	==						
EIGHTH ST (BORO)	0080/1649	==						
FAIRVIEW AV (BORO)	0080/1490	==						
PINE ST (BORO)	0080/0910	==	==	0080/1126	HIGH ST (BORO)			
LOCUST ST (BORO)	0080/0461	==						
	003157 FT			003157 FT	2 0 17119 0 00 0015+47			
					NC WO OODLAND RD			
					CLARK ST			
					(BORO)			
					LENGTH (AH 3984 BK 0574)			
					FIFTH ST			
					(BORO)			
					ULERICH AV			
	002583 FT			0070/0189	(BORO)			
				002583 FT	2 0 17119 0 00 0009+67			
					FOURTH ST			
					(BORO)			
					LENGTH (AH 0574 BK 0970)			
					TEMPLE AV			
					(BORO)			
					THIRD ST			
					(BORO)			
					0060/0479			
					HEALY AL			
					(BORO)			
	001613 FT			0060/0245	2 0 17119 0 00 0000+00			
				001613 FT	SECOND ST			
					(SR0153 SEG 0400/0000)			
					0060/0000	LENGTH (AH 0970 BK 0484)		
					VANVALZAH AV			
					(BORO)			
	001129 FT			0050/0239	2 0 17040 0 03 0360+95			
				001129 FT				

EXTRACT DATE: 12/18/2023
PRINT DATE: 12/19/2023

ROADWAY MANAGEMENT SYSTEM
SLD COUNTY/SR - ANNUAL PRINT

PAGE NUMBER: 206
COUNTY: CLEARFIELD

DIR: B TOTAL LEN: 1.548 MI.
LEFT MUN: CLEARFIELD B

DIST: 02-2 SR: 1004
RIGHT MUN: CLEARFIELD B

WATER ST
(BORO)

0040/0793

2 0 17040 0 03 0350+59 000090 FT
TURNPIKE AV
(BORO)
MARKET ST
(BORO)

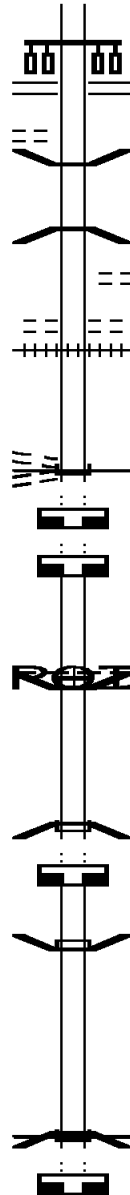
0040/0000
000090 FT
000090 FT

000075 FT

000075 FT

000000 FT

000000 FT



FRONT ST
(SR0153 SEG 0401/0000)

0050/0000 LENGTH(AH 0484 BK 1039)

0040/0680 BMSBN 17/1004/0040/0358
2 0 17040 0 03 0354+23
W BR SUSQUEHANNA RIVER

0040/0358 BMSBG 17/1004/0040/0358
FIRST AV

0040/0303 (BORO)
SECOND AV

0040/0043 (BORO)

0040/0014 (AAR 148711G)#TRKS 01
NC MA MARKET ST
INTER-BK GULICH AV
(BORO)

0040/0000 MFC BEGIN = C
LENGTH(AH 1039 BK 0074)

000090 FT

7030/0000 LENGTH(AH 0074 BK 0100)

000090 FT

7022/0000 LENGTH(AH 0100 BK 0015)
(APRA) PA ARMY NATIONAL
BMSBN 17/1004/0020/0000
INTER-AHD COAL HILL RD
(T248)

0020/0015 LAWRENCE T
000075 FT 2 0 17040 0 02 0256+36
INTER-BK COAL HILL RD
(T248)
BRANCH MONTGOMERY RUN

0020/0000 BMSBG 17/1004/0020/0000
LENGTH(AH 0015 BK 0100)

000075 FT

7012/0000 LENGTH(AH 0100 BK 0075)
BMSBN 17/1004/0010/0000
INTER-AHD COAL HILL RD
(T248)

0010/0075 2 0 17040 0 02 0252+18
000000 FT NC COAL HILL RD
INTER-BK COAL HILL RD
(T248)
MONTGOMERY CREEK

0010/0000 BMSBG 17/1004/0010/0000
MFC BEGIN = E
LENGTH(AH 0075 BK 0100)

000000 FT

7002/0000 LENGTH(AH 0100 BK 0000)

DIR: B TOTAL LEN: 3.927 MI. DIST: 02-2 SR: 1003
LEFT MUN: LAWRENCE T RIGHT MUN: LAWRENCE T

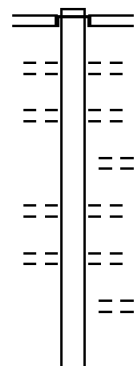
Stationing	Property/Segment	Stationing	Property/Segment
020732 FT		020732 FT	TWENTY EIGHTH DIVISION
		0080/1632	(SR0322 SEG 0361/0000)
		0080/1511	TWENTY EIGHTH DIVISION
			(SR0322 SEG 0360/0000)
RAMP A RD (SR9112 SEG 0010/0245) WYOMING DR (TWP)	0080/1359		
	0080/0977		
	019100 FT		
		019100 FT	2 0 17084 0 00 0205+01
		0080/0000	LENGTH(AH 1632 BK 2130)
HOOVER NELSON RD (TWP)	0070/0711		
	016970 FT		
		016970 FT	2 0 17084 0 00 0183+71
		0070/0000	LENGTH(AH 2130 BK 3004)
			(APRA) UMI MOTORSPORTS
			UMI MOTORSPORTS PARK
			(PRDR)
	013966 FT	0060/0305	
		013966 FT	2 0 17084 0 00 0153+67
			NELSON RD
			(T604)
		0060/0000	LENGTH(AH 3004 BK 2833)
			ZION VIEW DR
		0050/1006	(TWP)
104TH CAVALRY RD (T507)	0050/0207		
	011133 FT		
		011133 FT	2 0 17084 0 00 0125+03
		0050/0000	LENGTH(AH 2833 BK 2561)

DIR: B TOTAL LEN: 3.927 MI. DIST: 02-2 SR: 1003
 LEFT MUN: LAWRENCE T RIGHT MUN: LAWRENCE T

Stationing	Distance	Notes	Stationing	Distance	Notes
	008572 FT		008572 FT	2 0 17084 0 00	0099+39
					NC MOUNT ZION RD
			5 0040/0000		LENGTH(AH 2561 BK 2268)
MANN RD (T508)	0030/1063	POI	0030/1063		(APRA) HIDDEN VALLEY RA
	006304 FT		006304 FT	2 0 17084 0 00	0076+86
			5 0030/0000		LENGTH(AH 2268 BK 3348)
		=	0020/2508		EVERGREEN DR (TWP)
					(APRA) NOVEY RECYCLING NOVEY RECYCLING DR
		POE	0020/1670		(PRDR)
		=			SUNSET RIDGE RD (TWP)
	002956 FT		002956 FT	2 0 17084 0 00	0043+18
			5 0020/0000		LENGTH(AH 3348 BK 2956)
WILLOW DR (T210)	0010/2157	=			
		=			
WILLIAMS RD (T521)	0010/0846				
		=			
	000000 FT	=	0010/0014		GAULIN DR (TWP)
			000000 FT	2 0 17084 0 00	0013+62
					NC MA MARTIN ST ET INTER-BK MARTIN ST (BORO) MFC BEGIN = D
			5 0010/0000		LENGTH(AH 2956 BK 0000)

EXTRACT DATE: 12/18/2023 ROADWAY MANAGEMENT SYSTEM PAGE NUMBER: 203
 PRINT DATE: 12/19/2023 SLD COUNTY/SR - ANNUAL PRINT COUNTY: CLEARFIELD
 DIR: B TOTAL LEN: 2.518 MI. DIST: 02-2 SR: 1002
 LEFT MUN: PIKE T RIGHT MUN: PIKE T

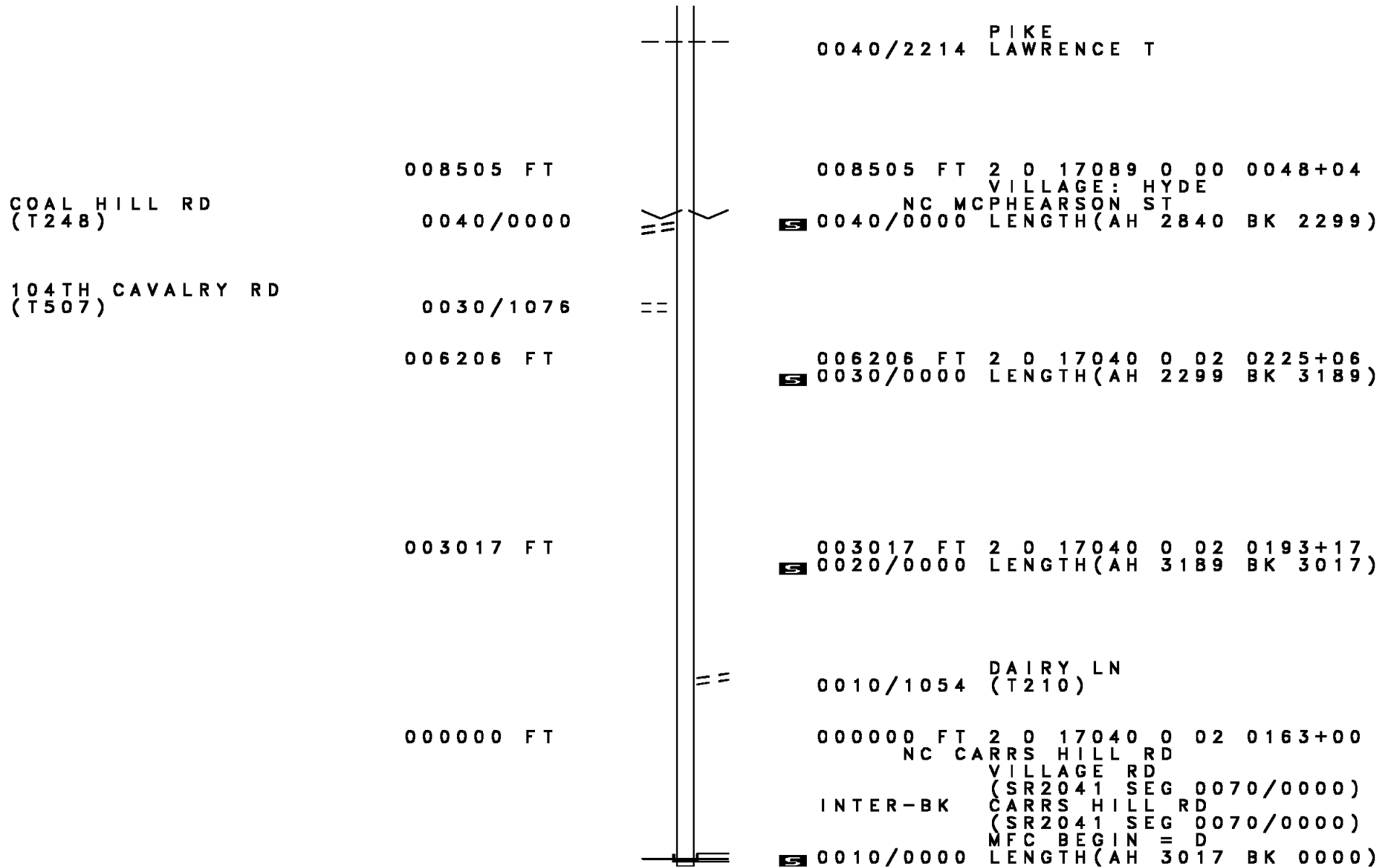
013294 FT



013294 FT
 INTER-AHD MCPHEARSON ST
 (T208)
 WASHINGTON AV
 0050/1949 (SR1001 SEG 0050/0000)
 LAWRENCE AV
 0050/1632 (T789)
 CLARENDON AV
 0050/1303 (T791)
 UNKNOWN AL
 0050/1143 (TWP)
 POWELL AV
 0050/0983 (T793)
 ROBINSON AV
 0050/0661 (T795)
 CLARKS HILL RD
 0050/0098 (T905)
 011345 FT 2 0 17089 0 00 0022+66
 0050/0000 LENGTH(AH 1949 BK 2840)

011345 FT

DIR: B TOTAL LEN: 2.518 MI. DIST: 02-2 SR: 1002
 LEFT MUN: PIKE T RIGHT MUN: PIKE T



COAL HILL RD
(T248)

104TH CAVALRY RD
(T507)

008505 FT
0040/0000

0030/1076
006206 FT

003017 FT

000000 FT

0040/2214 PIKE
LAWRENCE T

008505 FT 2 0 17089 0 00 0048+04
VILLAGE: HYDE
NC MCPHEARSON ST
0040/0000 LENGTH(AH 2840 BK 2299)

006206 FT 2 0 17040 0 02 0225+06
0030/0000 LENGTH(AH 2299 BK 3189)

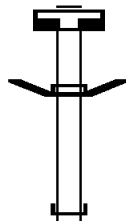
003017 FT 2 0 17040 0 02 0193+17
0020/0000 LENGTH(AH 3189 BK 3017)

0010/1054 DAIRY LN
(T210)

000000 FT 2 0 17040 0 02 0163+00
NC CARRS HILL RD
VILLAGE RD
(SR2041 SEG 0070/0000)
INTER-BK CARRS HILL RD
(SR2041 SEG 0070/0000)
MFC BEGIN = D
0010/0000 LENGTH(AH 3017 BK 0000)

EXTRACT DATE: 12/18/2023 ROADWAY MANAGEMENT SYSTEM PAGE NUMBER: 201
 PRINT DATE: 12/19/2023 SLD COUNTY/SR - ANNUAL PRINT COUNTY: CLEARFIELD
 DIR: B TOTAL LEN: 5.137 MI. DIST: 02-2 SR: 1001
 LEFT MUN: LAWRENCE T RIGHT MUN: LAWRENCE T

027121 FT



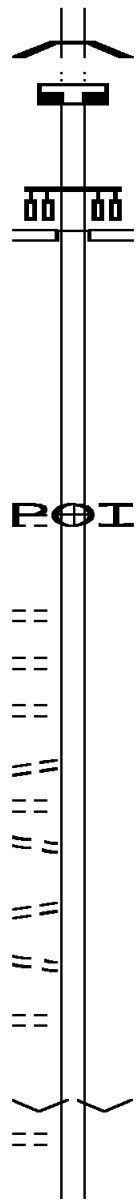
027104 FT

027117 FT
 7174/0000 LENGTH(AH 0069 BK 0017)
 BMSN 17/1001/0172/0000
 INTER-AHD WOLF RUN RD
 0172/0017 (T603)
 027100 FT 0 0 0000 0 00 0000+00
 NC WOLF RUN RD
 INTER-BK WOLF RUN RD
 (T603)
 WOLF RUN

DIR: B TOTAL LEN: 5.137 MI.
 LEFT MUN: LAWRENCE T

DIST: 02-2 SR: 1001
 RIGHT MUN: LAWRENCE T

Location / Segment	Length (FT)	Other Info
	027104 FT	0172/0000 LENGTH(AH 0017 BK 0622) 027100 FT 7170/0000 INTER-AHD
SHAWVILLE RD (SR0879 SEG 0323/0729) (SR0879 SEG 0322/0729)	0160/1239	LENGTH(AH 0622 BK 1239) WOLF RUN RD (T603) CLEARFIELD BP (SR0879 SEG 0323/0729) (SR0879 SEG 0322/0729)
	025865 FT	025861 FT 2 0 17052 0 00 0096+37 0160/0000 LENGTH(AH 1239 BK 2491)
CLEARFIELD CAREER CENTE (PRDR)	0150/0422 023374 FT	0150/0422 (APRA) CLEARFIELD CAREE 023370 FT 2 0 17052 0 00 0071+46 0150/0000 LENGTH(AH 2491 BK 3390)
GODD ST (T778)	0140/2822	==
UNKNOWN RD (TWP)	0140/2638	==
BOWMAN'S HILL RD (T610)	0140/2350	==
PATTON ST (T782)	0140/2271	==
PALMER ST (T779)	0140/1815	==
KERR AV (T781)	0140/1625	==
WELCH ST (T916)	0140/1442	==
MAPES AV (T777)	0140/0685	==
DEACON RD (TWP)	0140/0554	==
	019984 FT	
(TBK) HIGH LEVEL RD (T990)	0132/1551	NC RIVER RD 019980 FT 2 0 17052 0 00 0038+69 VILLAGE: KERR ADDITION 0140/0000 LENGTH(AH 3390 BK 1551)



OTHER

DIR: B TOTAL LEN: 5.137 MI.
 LEFT MUN: LAWRENCE T

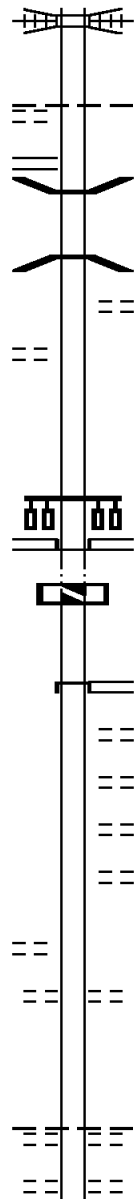
DIST: 02-2 SR: 1001
 RIGHT MUN: LAWRENCE T

2 0 17052 0 00 0021+36 018433 FT
 HYDE ST
 (TWP) 0132/0000
 MOUNT JOY RD
 (SR1006 SEG 0012/0000) 0112/0765

RACE ST
 (TWP) 0112/0246
 017137 FT

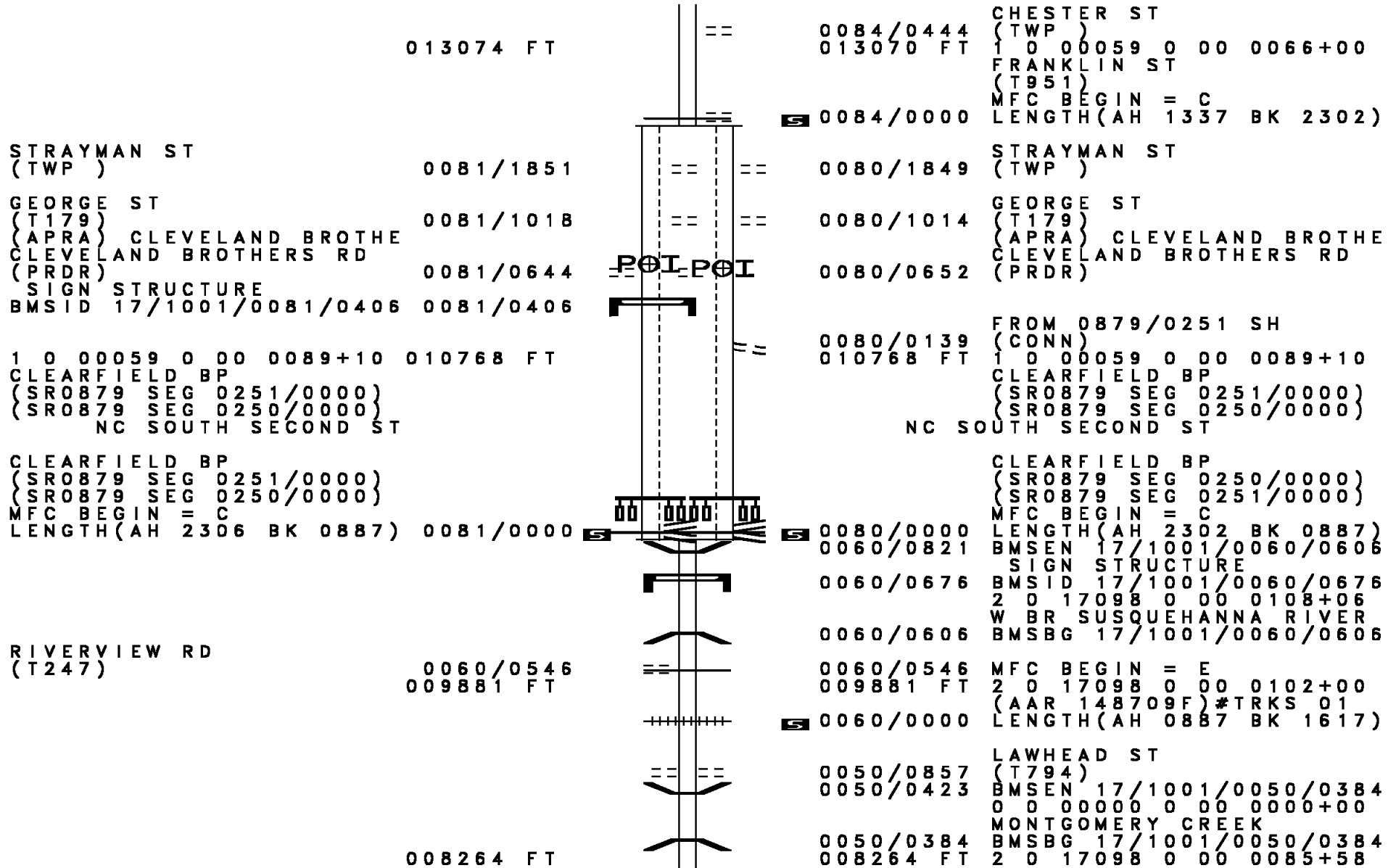
WELLS ST
 (BORO) 0090/0732

014411 FT



0132/0701 OVERPASS IS RR X-ING
 018429 FT LAWRENCE
 CLEARFIELD B
 0132/0000 LENGTH(AH 1551 BK 1296)
 0112/0732 BMS EN 17/1001/0112/0669
 0 0 00000 0 00 0000+00
 MOOSE CREEK
 0112/0669 BMSBG 17/1001/0112/0669
 RACE ST
 (TWP)
 0112/0368
 017133 FT 0 0 00000 0 00 0000+00
 NC FU LTON ST
 FRONT ST
 (SR0322 SEG 0414/1291)
 INTER-BK FULTON ST
 (TWP)
 0112/0000 LTH AH 001296 BK 000100
 017133 FT
 7094/0000 LTH AH 000100 BK 002726
 INTER-AHD SECOND ST
 (SR0153 SEG 0370/0000)
 PARK AV
 (SR0153 SEG 0370/0000)
 0090/2726 EVERETT ST
 (BORO)
 0090/2169 SPRUCE ST
 (BORO)
 0090/1859 AL
 (BORO)
 0090/1613 WITMER ST
 (BORO)
 0090/1379
 0090/0732
 0090/0448 LATIMER ST
 (BORO)
 014407 FT 1 0 00059 0 00 0052+64
 ELIZABETH ST
 (BORO)
 CLEARFIELD
 LAWRENCE T
 0090/0000 LENGTH(AH 2726 BK 1337)
 VIRGINIA ST
 (T251)
 0084/0893

DIR: B TOTAL LEN: 5.137 MI. DIST: 02-2 SR: 1001
 LEFT MUN: LAWRENCE T RIGHT MUN: LAWRENCE T



DIR: B TOTAL LEN: 5.137 MI. DIST: 02-2 SR: 1001
 LEFT MUN: LAWRENCE T RIGHT MUN: LAWRENCE T

Location / Segment	Segment ID	Length (FT)	Notes
MCPHEARSON ST (SR1002 SEG 0050/1949)	0050/0000	0050/0000	5 MCPHEARSON ST (T208) LENGTH(AH 1617 BK 2179)
		0040/1639	GRAHAM ST (T792)
		0040/1105	HOOVER ST (T790)
		0040/0570	HALL ST (T788)
PADOT MAINT OFFICE 2-2 (GOVT)	0040/0215 006085 FT	0040/0215 006085 FT	POI (APRA) PADOT MAINT OFFI 2 0 17098 0 00 0063+65
VILLAGE RD (SR2041 SEG 0110/2946)	0040/0000	0040/0000	5 FAULKNER ST (T796) LENGTH(AH 2179 BK 2928)
		0030/2850	BMSEN 17/1001/0030/2838
		0030/2838	2 0 17145 0 00 0054+86 TRIB SUSQUEHANNA RIVER BMSBG 17/1001/0030/2838
COUNTRY CLUB DR (T105)	0030/0342 003157 FT	0030/0342 003157 FT	2 0 17145 0 00 0026+47
		0030/0000	5 VILLAGE: HYDE LENGTH(AH 2928 BK 2653)
CLEARFIELD HIGH SCHOOL (PRDR)	0020/1230	0020/1230	POI (APRA) CLEARFIELD HIGH
2 0 17145 0 00 0000+00 BAILEY SETTLEMENT HW (SR2041 SEG 0010/0000)	000504 FT 0020/0000	000504 FT 0020/0000	5 OTHER LENGTH(AH 2653 BK 0504)
	000000 FT	0010/0143 000000 FT	OVERPASS IS RR X-ING 2 0 17040 0 00 0000+00
CLEARFIELD CURWENSVILL (SR0879 SEG 0180/0768)	0010/0000	0010/0000	CLEARFIELD CURWENSVILL (SR0879 SEG 0180/0768) NC WA SHINGTON AV MFC BEGIN = D 5 LENGTH(AH 0504 BK 0000)

DIR: B TOTAL LEN: 5.206 MI. DIST: 02-2 SR: 970
 LEFT MUN: BRADFORD T RIGHT MUN: BRADFORD T

027486 FT

027486 FT
 INTER-AHD

GOSHEN RD
 (SR1006 SEG 0170/2501)
 SHAWVILLE RD
 (SR0879 SEG 0440/0000)
 BMSSEN 17/0970/0114/0659
 0 0 00000 0 00 0000+00
 W BR SUSQUEHANNA RIVER
 BMSBG 17/0970/0114/0659

026428 FT

026428 FT 0 0 00000 0 00 0000+00
 5 0114/0000 LENGTH(AH 1058 BK 2410)

024018 FT

024018 FT 1 0 00403 0 00 0127+65
 5 0102/0000 LENGTH(AH 2410 BK 2735)

0092/1004 MILLSTONE RD
 (T210)

021283 FT

021283 FT 1 0 00403 0 00 0100+30
 5 0092/0000 LENGTH(AH 2735 BK 2443)

018840 FT

018840 FT 1 0 00403 0 00 0075+79
 5 0082/0000 LENGTH(AH 2443 BK 2461)

YEAGER RD
 (T200)

0072/1732

0072/0684 SHIREY SPUR RD
 (T234)



DIR: B TOTAL LEN: 5.206 MI. DIST: 02-2 SR: 970
 LEFT MUN: BRADFORD T RIGHT MUN: BRADFORD T

Left Side Description	Left Side Stationing	Right Side Description	Right Side Stationing
LANSBERRY RD (T202)	016379 FT 0072/0000	SHIREY SPUR RD (T234) LENGTH(AH 2461 BK 3081)	016379 FT 1 0 00403 0 00 0050+97 0072/0000
PLEASANT VALLEY RD (T204)	0062/1440	LEGRANDS RD (T205)	0062/0288
	013298 FT	LENGTH(AH 3081 BK 2001)	013298 FT 1 0 00403 0 00 0020+01 0062/0000
BISHTOWN RD (T206)	0052/0652	EGYPT RD (T208)	011297 FT
1 0 00403 0 00 0000+00 PLEASANT VALLEY RD (T204)	011297 FT 0052/0000	LENGTH(AH 2001 BK 2616) ORCHARD RD (T406)	0052/0000 0042/2507
		SULPHUR RUN STRUCTURE LENGTH 15 FT BMSID 17/0970/0042/1534	0042/1534
	008681 FT	HOOPUP RD (T216)	0042/0297
		VILLAGE: NEEDFUL MFC BEGIN = D LENGTH(AH 2616 BK 2339)	008681 FT 2 0 17053 0 00 0173+86
TO 8012/0250 SH (CONN)	0032/2138	FROM 8012/0500 SH (CONN) RAMP A RD (SR8012 SEG 0250/0000) RAMP C RD (SR8012 SEG 0500/1808) LR 1009 WB	0042/0000 0032/2138
		OP ID 17/0080/1225/1974	0032/2000 0032/1767

DIR: B TOTAL LEN: 5.206 MI.
 LEFT MUN: BRADFORD T

DIST: 02-2 SR: 970
 RIGHT MUN: BRADFORD T

RAMP BB RD
 (SR8012 SEG 0012/0222) 0032/1163

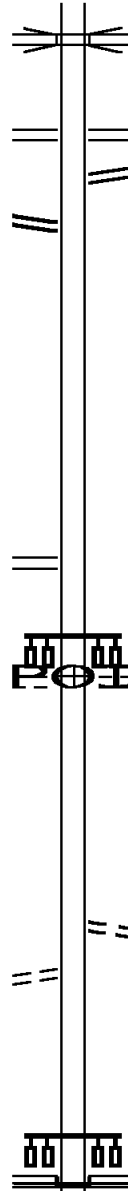
006342 FT

2 0 17053 0 00 0124+61 003751 FT
 NEEDFUL RD
 (SR1010 SEG 0050/2431) 0022/0000

OWENS RD
 (T303) 0012/2967

TO 0322/0560 SH
 (CONN)

0012/0152
 000000 FT



0032/1655 OP ID LR 1009 EB
 RAMP B RD 17/0080/1224/2035
 (SR8012 SEG 0020/0689)
 RAMP D RD
 0032/1340 (SR8012 SEG 0760/0000)
 RAMP DD RD
 0032/1191 (SR8012 SEG 0752/0000)

006342 FT 2 0 17053 0 00 0150+42
 0032/0000 LENGTH(AH 2339 BK 2591)

003751 FT
 0022/0000 LENGTH(AH 2591 BK 3751)
 (APRA) BUTLER TRUCKING
 DOE HILL RD
 (T317)
 0012/2967

0012/0190 FROM 0322/0570 SH
 (CONN)

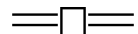
000000 FT 2 0 17088 0 00 0027+37
 NC SR 0970 SH
 TWENTY EIGHTH DIVISION
 (SR0322 SEG 0570/0000)

INTER-BK SR 2049 SH
 (SR2049 SEG 0050/2969)
 MFC BEGIN = B
 0012/0000 LENGTH(AH 3751 BK 0000)

EXTRACT DATE: 12/18/2023 ROADWAY MANAGEMENT SYSTEM PAGE NUMBER: 193
 PRINT DATE: 12/19/2023 SLD COUNTY/SR - ANNUAL PRINT COUNTY: CLEARFIELD


DIR: B TOTAL LEN: 10.041 MI. DIST: 02-2 SR: 969
 LEFT MUN: CURWENSVILLE B RIGHT MUN: CURWENSVILLE B

053017 FT




053017 FT SUSQUEHANNA AV
 0220/1165 (SR0453 SEG 0410/0000)

051852 FT



0220/0103 CURWENSVILLE
 PIKE T
 051852 FT 1 0 00062 7 00 0337+64
 0220/0000 LENGTH(AH 1165 BK 2166)

049686 FT



049686 FT 1 0 00062 7 00 0315+70
 0210/0000 LENGTH(AH 2166 BK 2720)

GRESLICK RD
 (T474)

0200/1429



0200/1313 TRIB SUSQUEHANNA RIVER
 STRUCTURE LENGTH 8 FT
 BMSID 17/0969/0200/1313

DIR: B TOTAL LEN: 10.041 MI. DIST: 02-2 SR: 969
LEFT MUN: PIKE T RIGHT MUN: PIKE T

MCCLURE CEMETARY RD
(T212)

046966 FT

046966 FT 1 0 00062 7 00 0290+08
S 0200/0000 LENGTH(AH 2720 BK 2860)

0190/0171 ==
044106 FT

044106 FT 1 0 00062 7 00 0261+24
S 0190/0000 LENGTH(AH 2860 BK 2130)

041976 FT

041976 FT 1 0 00062 7 00 0239+96
S 0180/0000 LENGTH(AH 2130 BK 2497)

039479 FT

039479 FT 1 0 00062 7 00 0214+99
S 0170/0000 LENGTH(AH 2497 BK 2483)

036996 FT

036996 FT 1 0 00062 7 00 0189+74
S 0160/0000 LENGTH(AH 2483 BK 2498)

0150/1866 PIKE
FERGUSON T

034498 FT

034498 FT 1 0 00062 7 00 0164+76
S 0150/0000 LENGTH(AH 2498 BK 2456)

DIR: B TOTAL LEN: 10.041 MI. DIST: 02-2 SR: 969
 LEFT MUN: FERGUSON T RIGHT MUN: FERGUSON T

KIRK ST
 (BORO)

0140/1325 ==

032042 FT

032042 FT 1 0 00062 7 00 0140+20
 S 0140/0000 LENGTH(AH 2456 BK 2772)

029270 FT

029270 FT 1 0 00062 7 00 0112+42
 FARM RD
 (BORO)
 == S 0130/0000 LENGTH(AH 2772 BK 2752)

026518 FT

026518 FT 1 0 00062 7 00 0084+92
 TYRONE TURNPIKE HW
 (SR0729 SEG 0410/0000)
 INTER-BK TYRONE TURNPIKE HW
 (SR0729 SEG 0410/0000)

026518 FT

S 0120/0000 LTH AH 002752 BK 001811
 026518 FT
 7114/0000 LTH AH 001811 BK 001967
 INTER-AHD TYRONE TURNPIKE HW
 0110/1967 (SR0729 SEG 0420/0000)

GRANDVIEW RD
 (SR0729 SEG 0420/0000)

0110/1967

1 0 00062 7 00 0047+67
 MCDIVITT RD
 (BORO)

024551 FT
 0110/0000 ==

024551 FT
 S 0110/0000 LENGTH(AH 1967 BK 2236)

DIR: B TOTAL LEN: 10.041 MI. DIST: 02-2 SR: 969
 LEFT MUN: FERGUSON T RIGHT MUN: FERGUSON T

022315 FT

022315 FT 1 0 00062 7 00 0024+33
 S 0100/0000 LENGTH(AH 2236 BK 2433)

019882 FT

019882 FT 1 0 00062 7 00 0000+00
 FERGUSON
 PENN T
 S 0090/0000 LENGTH(AH 2433 BK 2257)

017625 FT

017625 FT 2 0 17074 0 01 0189+25
 S 0080/0000 LENGTH(AH 2257 BK 2425)

015200 FT

015200 FT 2 0 17074 0 01 0165+00
 S 0070/0000 LENGTH(AH 2425 BK 2239)

HARPER MINE RD
 (T479)

0060/1405

==

012961 FT

012961 FT 2 0 17074 0 01 0142+37
 S 0060/0000 LENGTH(AH 2239 BK 2699)

010262 FT

010262 FT 2 0 17074 0 01 0115+65

DIR: B TOTAL LEN: 10.041 MI. DIST: 02-2 SR: 969
 LEFT MUN: PENN T RIGHT MUN: PENN T

THORP RD
 (T436)

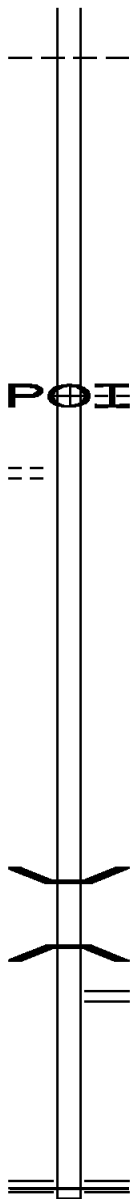
007822 FT

0030/0735

005422 FT

002876 FT

000000 FT



PENN
 GREENWOOD T
 0050/0000 LENGTH(AH 2699 BK 2440)

007822 FT 2 0 17074 0 01 0091+25
 0040/0000 LENGTH(AH 2440 BK 2400)

(APRA) TO PADOT STOCKPI
 PASSMORE HILL RD
 (T243)
 0030/1460

005422 FT 2 0 17074 0 00 0054+01
 0030/0000 LENGTH(AH 2400 BK 2546)

002876 FT 2 0 17074 0 00 0028+76
 0020/0000 LENGTH(AH 2546 BK 2876)

0010/1359 BMS EN 17/0969/0010/1241
 2 0 17074 0 00 0012+35
 BELL RUN

0010/1241 BMSBG 17/0969/0010/1241
 MARRON TO BELLS LANDIN

0010/0904 (SR3005 SEG 0360/0504)

000000 FT 2 0 17074 0 00 0000+00
 NC LUMBER CITY HW
 CURRY RUN BELLS LANDIN
 (SRO219 SEG 0450/0000)
 MFC BEGIN = D

0010/0000 LENGTH(AH 2876 BK 0000)

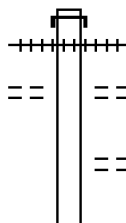
EXTRACT DATE: 12/18/2023 ROADWAY MANAGEMENT SYSTEM PAGE NUMBER: 188
 PRINT DATE: 12/19/2023 SLD COUNTY/SR - ANNUAL PRINT COUNTY: CLEARFIELD
 DIR: B TOTAL LEN: 34.955 MI. DIST: 02-2 SR: 879
 LEFT MUN: KARTHAUS T RIGHT MUN: KARTHAUS T

OAK HILL RD
 (T748)

184515 FT

0800/1119

183327 FT



184563 FT AH-CENTRE (14)
 INTER-AHD PINE GLEN RD
 0800/1188 (SR0879 SEG 0010/0000)
 0800/1150 (AAR 528131R)#TRKS 01
 TUNNEL RD
 0800/1119 (T746)
 THOMAS ST
 0800/0430 (T921)
 183375 FT 1 0 00666 0 00 0024+21
 NC CARTER ST

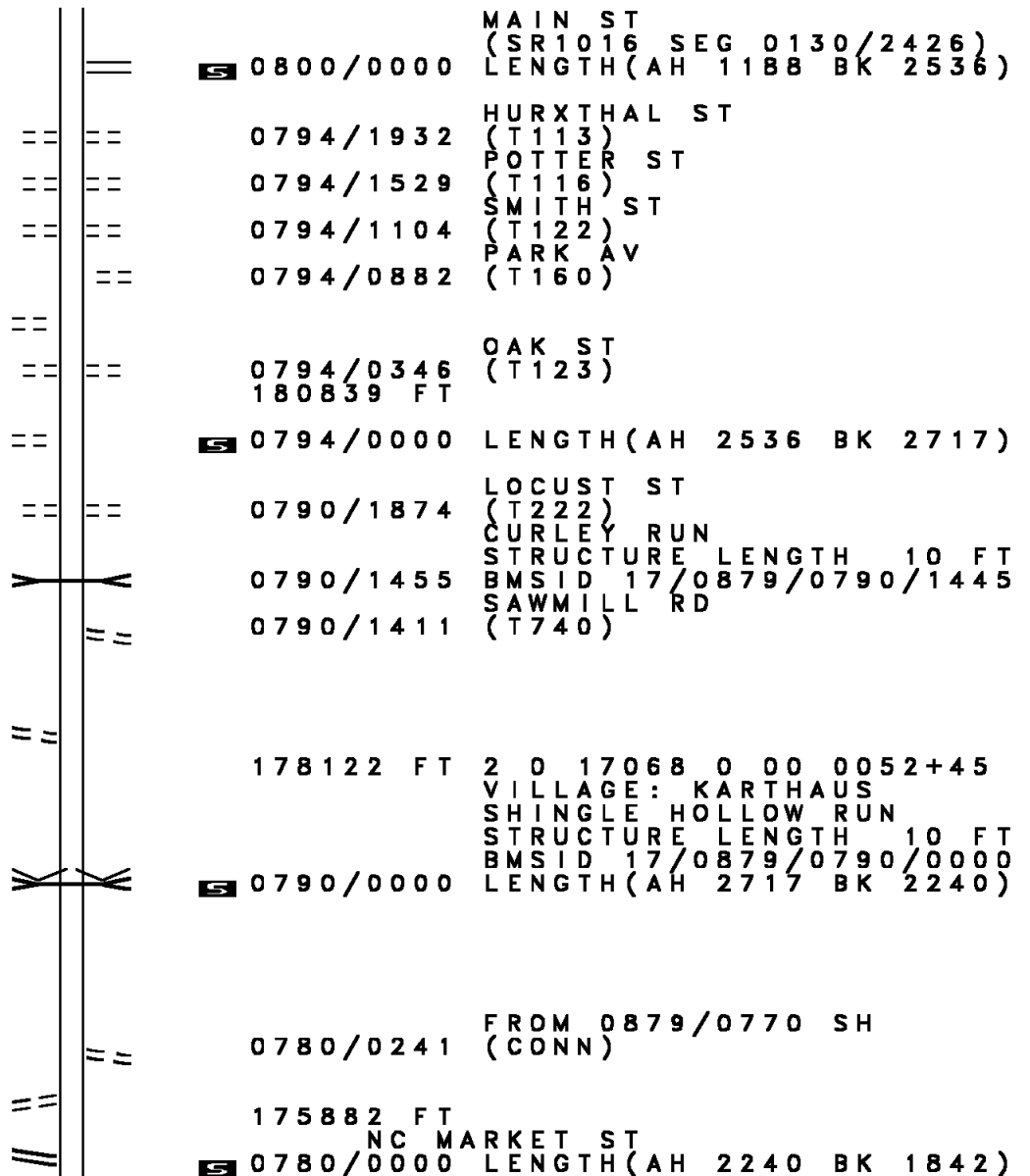
DIR: B TOTAL LEN: 34.955 MI. DIST: 02-2 SR: 879
 LEFT MUN: KARTHAUS T RIGHT MUN: KARTHAUS T

NO NAME AL (TWP) 0794/0700

2 0 17068 0 00 0025+49 180791 FT
 MOSQUITO CREEK LN (T112) 0794/0000

MOSQUITO CREEK LN (T112) 0790/0123
 178074 FT

TO 1011/0200 SH (CONN) 0780/0197
 2 0 17068 0 00 0075+18 175834 FT
 KARTHAUS TO PIPER HW (SR1011 SEG 0200/0000) 0780/0000



DIR: B TOTAL LEN: 34.955 MI. DIST: 02-2 SR: 879
 LEFT MUN: KARTHAUS T RIGHT MUN: KARTHAUS T

Stationing	Description	Length	Start Station	End Station	Notes
			0770/1603	TO 0879/0780 SH (CONN)	
173992 FT		174040 FT	0770/0000	2 0 17140 0 00 0118+77 LENGTH(AH 1842 BK 2152)	
171840 FT		171888 FT	0760/0000	2 0 17140 0 00 0097+36 LENGTH(AH 2152 BK 2391)	
169449 FT		169497 FT	0750/0000	2 0 17140 0 00 0075+74 LENGTH(AH 2391 BK 2656)	
			0740/2074	KARTHAUS COVINGTON T	
166793 FT		166841 FT	0740/0000	2 0 17140 0 00 0049+18 LENGTH(AH 2656 BK 2329)	
164464 FT		164512 FT	0730/0000	2 0 17140 0 00 0026+00 LENGTH(AH 2329 BK 2600)	
161864 FT		161912 FT		2 0 17140 0 00 0000+00 KEEWAYDIN RD	

DIR: B TOTAL LEN: 34.955 MI. DIST: 02-2 SR: 879
 LEFT MUN: COVINGTON T RIGHT MUN: COVINGTON T

Stationing	Segment	Length	Notes
1 0 00865 0 00 0071+12	0720/0000	161451 FT	(SR1011 SEG 0194/0623) LENGTH(AH 2600 BK 0413)
(TBK) CALEDONIA PIKE RD	0710/0000	0710/0000	LENGTH(AH 0413 BK 2041)
(T873)			
		159410 FT	
	0700/0000	159458 FT	2 0 17052 0 03 1062+06 LENGTH(AH 2041 BK 2585)
DEER HAVEN RD	0690/0389	156825 FT	2 0 17052 0 03 1036+34 BRANCH SANDY CREEK STRUCTURE LENGTH 12 FT BMSID 17/0879/0690/0000
(T107)			LENGTH(AH 2585 BK 2298)
			(TBK) GORMONT DR (T109)
		154527 FT	
	0680/0000	154575 FT	2 0 17052 0 03 1013+11 LENGTH(AH 2298 BK 3081)
HESS RD	0670/1951	151446 FT	2 0 17052 0 03 0982+61 SPORTSMENS CLUB RD (T731)
(T878)			LENGTH(AH 3081 BK 2502) BRANCH SANDY CREEK STRUCTURE LENGTH 12 FT BMSID 17/0879/0660/2429
	0660/2429	151494 FT	

DIR: B TOTAL LEN: 34.955 MI. DIST: 02-2 SR: 879
 LEFT MUN: COVINGTON T RIGHT MUN: COVINGTON T

ROAD NAME (TID)	STRUCTURE ID	STRUCTURE LENGTH (FT)	START STATION	END STATION	STRUCTURE TYPE
FRENCHVILLE RD (T638)	0660/1171	148944	148992	149236	SANDY CREEK STRUCTURE
DALE'S DR (T639)	0660/0000	146298	146346	148844	VFW RD (T641) LENGTH
FRENCHVILLE RD (T638)	0640/1392	143771	143819	148844	NC FRENCHVILLE KARTHAUS HW ROYER LN (T206) LENGTH
BUCK RUN RD (T648)	0630/0000	141150	141198	148844	RIVERHILL RD (T637) VARIOT RD (T636) LENGTH

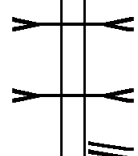
DIR: B TOTAL LEN: 34.955 MI. DIST: 02-2 SR: 879
 LEFT MUN: GIRARD T RIGHT MUN: GIRARD T

138773 FT

138821 FT 2 0 17052 0 03 0855+73
 0620/0000 LENGTH(AH 2377 BK 2589)

136184 FT

136232 FT 2 0 17052 0 03 0829+84
 0610/0000 LENGTH(AH 2589 BK 2460)



0600/1642 BUCK RUN
 STRUCTURE LENGTH 18 FT
 BMSID 17/0879/0600/1642
 DEER CREEK
 STRUCTURE LENGTH 34 FT
 BMSID 17/0879/0600/1238
 DEER CREEK RD
 0600/1163 (SR1009 SEG 0260/2253)

133724 FT

133772 FT 2 0 17052 0 03 0804+96
 0600/0000 LENGTH(AH 2460 BK 2287)

131437 FT

131485 FT 2 0 17052 0 03 0780+38
 0590/0000 LENGTH(AH 2287 BK 2614)

128823 FT

128871 FT 2 0 17052 0 03 0754+46
 0580/0000 LENGTH(AH 2614 BK 2830)

E LECONTES MILLS RD
 (T143)

0570/1814 ==

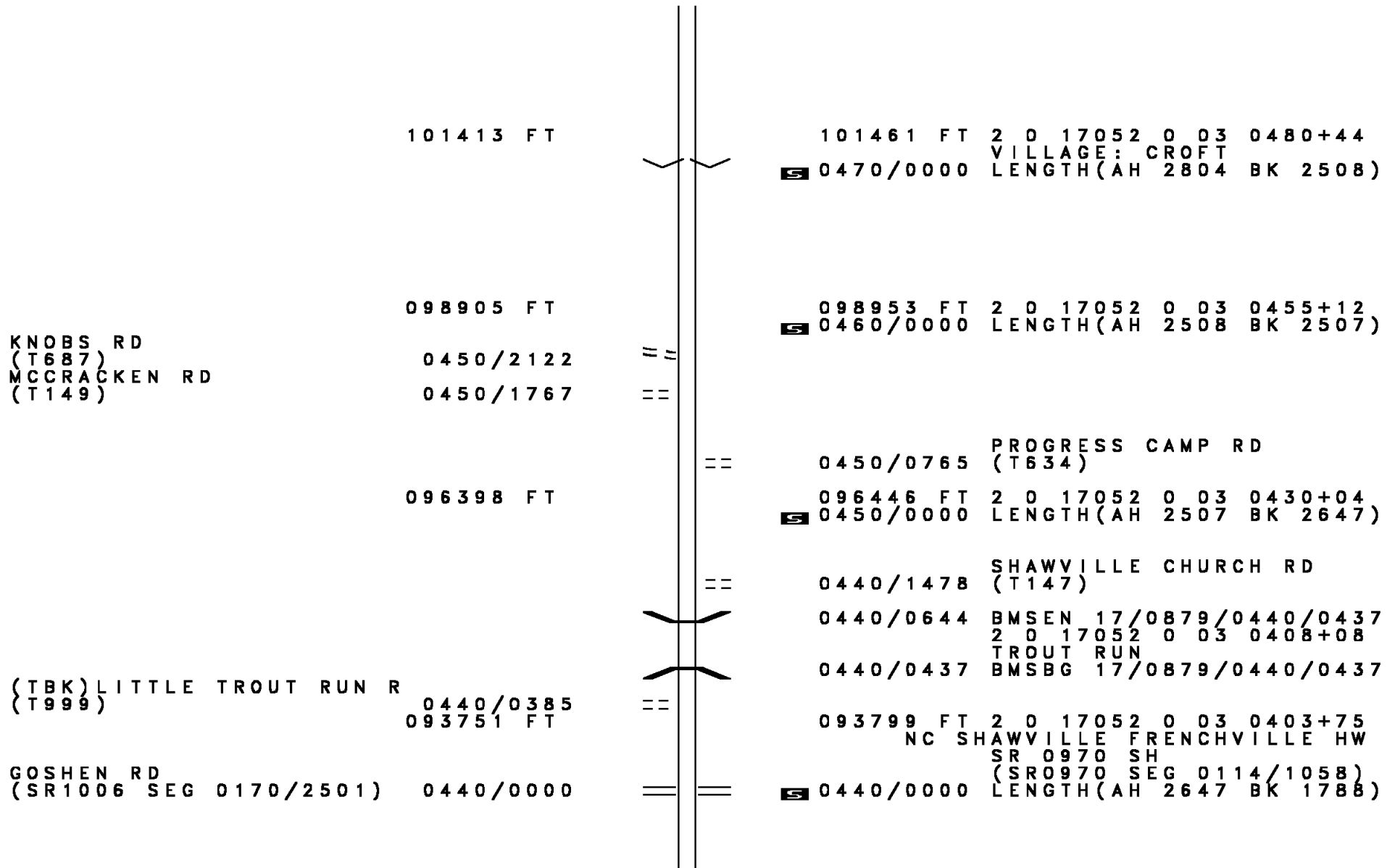
DIR: B TOTAL LEN: 34.955 MI. DIST: 02-2 SR: 879
 LEFT MUN: GIRARD T RIGHT MUN: GIRARD T

Left Side Data	Right Side Data
125993 FT	0570/0600 CONGRESS HILL RD (T633) 0570/0180 STONE HOUSE RD (T639) 126041 FT 2 0 17052 0 03 0727+18 5 0570/0000 LENGTH(AH 2830 BK 2363)
2 0 17052 0 03 0704+45 123630 FT (TBK) GILLINGHAM RD (T895) 0560/0000	123678 FT 5 0560/0000 LENGTH(AH 2363 BK 2213)
LECONTE'S MILLS RD 121417 FT (T143) 0550/0000	121465 FT 2 0 17052 0 03 0681+40 5 0550/0000 VILLAGE: LECONTE'S MILLS LENGTH(AH 2213 BK 2426)
BALD HILL RD 0540/1575 (T640)	BALD HILL RUN STRUCTURE LENGTH 19 FT BMSID 17/0879/0540/0320 2 0 17052 0 03 0656+79 5 0540/0000 VILLAGE: BALD HILL LENGTH(AH 2426 BK 2674)
118991 FT	0530/1803 BALD HILL STATION RD (T642)
116317 FT	116365 FT 2 0 17052 0 03 0630+42 5 0530/0000 LENGTH(AH 2674 BK 2482)

DIR: B TOTAL LEN: 34.955 MI. DIST: 02-2 SR: 879
 LEFT MUN: GIRARD T RIGHT MUN: GIRARD T

Station	Distance	Notes
	113835 FT	
	113883 FT	2 0 17052 0 03 0605+18 [S] 0520/0000 LENGTH(AH 2482 BK 2534)
RIDGE RD (T638)	0510/1260	==
	111301 FT	
	111349 FT	2 0 17052 0 03 0579+64 [S] 0510/0000 LENGTH(AH 2534 BK 2634)
	108667 FT	
	108715 FT	2 0 17052 0 03 0553+55 [S] 0500/0000 LENGTH(AH 2634 BK 2235) SURVEYOR RD (T629)
SURVEYOR RUN RD (T148)	0490/1281	==
	0490/1045	GIRARD GOSHEN T SURVEYOR RUN STRUCTURE LENGTH 16 FT
SURVEYOR RD (T148)	0490/0875	==
	0490/0954	BMSID 17/0879/0490/0954
	106432 FT	
	106480 FT	2 0 17052 0 03 0531+11 VILLAGE: SURVEYOR [S] 0490/0000 LENGTH(AH 2235 BK 2215)
CROFT RD (T988)	0480/0539	==
	104217 FT	
	104265 FT	2 0 17052 0 03 0508+55 [S] 0480/0000 LENGTH(AH 2215 BK 2804)

DIR: B TOTAL LEN: 34.955 MI. DIST: 02-2 SR: 879
 LEFT MUN: GOSHEN T RIGHT MUN: GOSHEN T



101413 FT

101461 FT 2 0 17052 0 03 0480+44
 VILLAGE: CROFT
 0470/0000 LENGTH(AH 2804 BK 2508)

098905 FT

098953 FT 2 0 17052 0 03 0455+12
 0460/0000 LENGTH(AH 2508 BK 2507)

KNOBS RD
 (T687)
 MCCRACKEN RD
 (T149)

0450/2122

0450/1767

0450/0765 PROGRESS CAMP RD
 (T634)

096398 FT

096446 FT 2 0 17052 0 03 0430+04
 0450/0000 LENGTH(AH 2507 BK 2647)

0440/1478 SHAWVILLE CHURCH RD
 (T147)

0440/0644 BMS EN 17/0879/0440/0437
 2 0 17052 0 03 0408+08

0440/0437 TROUT RUN
 BMSBG 17/0879/0440/0437

(TBK) LITTLE TROUT RUN R
 (T999)

0440/0385
 093751 FT

093799 FT 2 0 17052 0 03 0403+75
 NC SHAWVILLE FRENCHVILLE HW

GOSHEN RD
 (SR1006 SEG 0170/2501) 0440/0000

SR 0970 SH
 (SR0970 SEG 0114/1058)
 0440/0000 LENGTH(AH 2647 BK 1788)

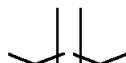
DIR: B TOTAL LEN: 34.955 MI.
 LEFT MUN: GOSHEN T

DIST: 02-2 SR: 879
 RIGHT MUN: GOSHEN T

JERRY RUN RD
 (T623)

STINER RD
 (T632)

091963 FT



092011 FT 2 0 17052 0 02 0349+86
 VILLAGE: SHAWVILLE
 0430/0000 LENGTH(AH 1788 BK 2569)

089394 FT



089442 FT 0 0 00000 0 00 0000+00
 0422/0000 LENGTH(AH 2569 BK 2037)

0410/1605

087357 FT

087405 FT 2 0 17052 0 02 0303+80
 0410/0000 LENGTH(AH 2037 BK 2899)

084458 FT

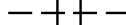
084506 FT 2 0 17052 0 02 0275+03
 0400/0000 LENGTH(AH 2899 BK 2001)

0392/1067



0392/0640 BMSBN 17/0879/0392/0000
 GOSHEN

082457 FT



0392/0108 LAWRENCE T
 082505 FT 0 0 00000 0 00 0000+00

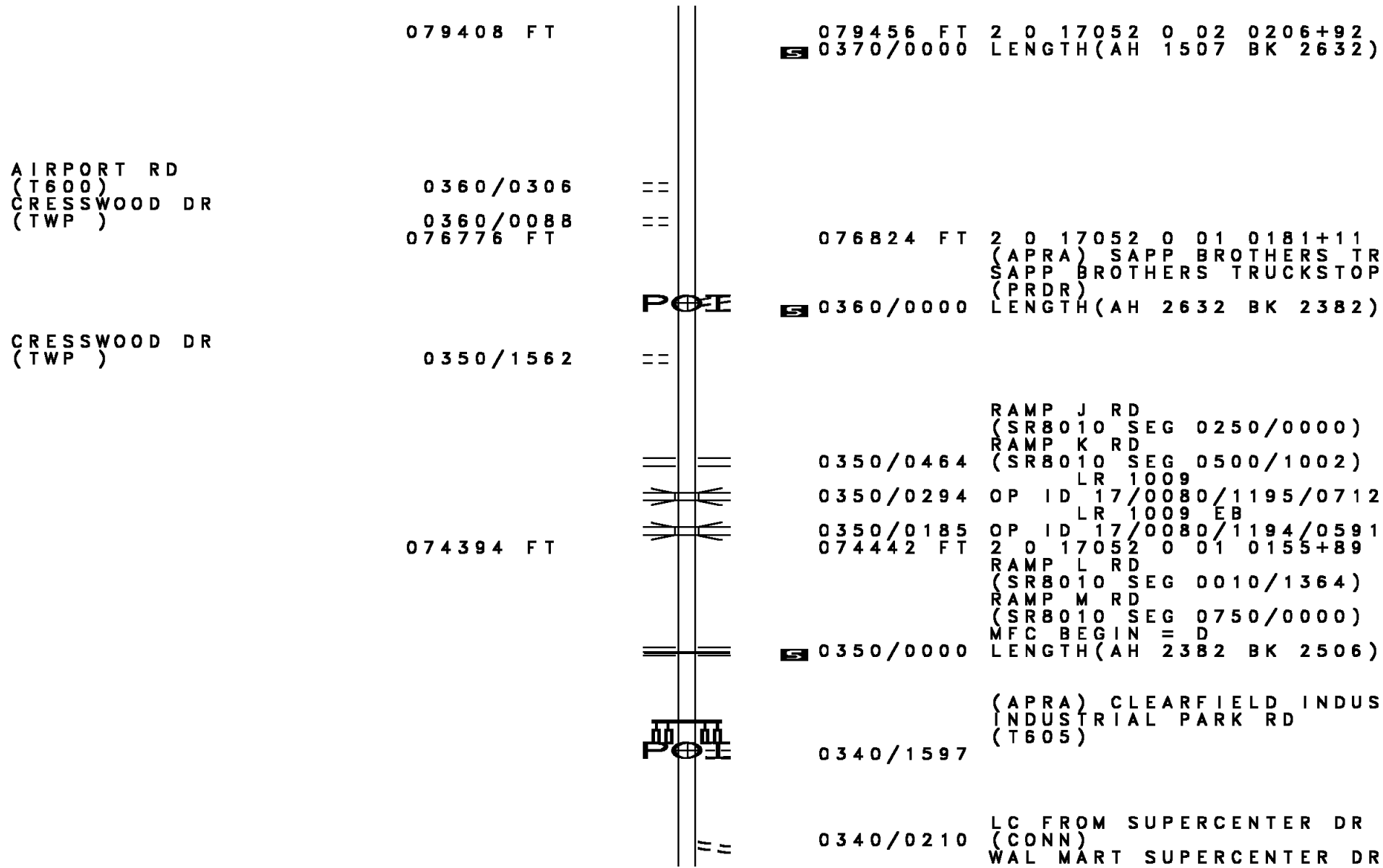


LICK RUN
 BMSBG 17/0879/0392/0000
 0392/0000 LENGTH(AH 2001 BK 1542)

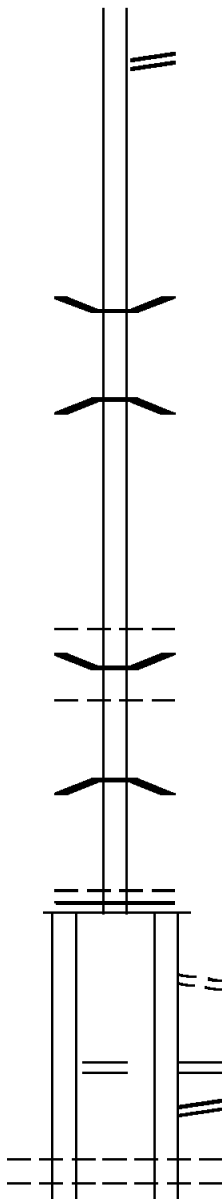
080915 FT

080963 FT 0 0 00000 0 00 0000+00
 0382/0000 LENGTH(AH 1542 BK 1507)

DIR: B TOTAL LEN: 34.955 MI. DIST: 02-2 SR: 879
 LEFT MUN: LAWRENCE T RIGHT MUN: LAWRENCE T



DIR: B TOTAL LEN: 34.955 MI. DIST: 02-2 SR: 879
 LEFT MUN: LAWRENCE T RIGHT MUN: LAWRENCE T



0310/0000 LENGTH(AH 1519 BK 3409)
 RAMP D RD
 0300/3247 (SR8016 SEG 0760/0000)

062495 FT

0300/0196 BMSEN 17/0879/0300/0000
 062543 FT 1 0 01106 0 00 0105+70
 TWP RD 991
 BMSBG 17/0879/0300/0000
 0300/0000 LENGTH(AH 3409 BK 3327)

059168 FT

0290/0429 LAWRENCE
 0290/0175 CLEARFIELD B
 BMSEN 17/0879/0290/0046
 CLEARFIELD
 0290/0111 LAWRENCE T
 1 0 01106 0 00 0076+84
 LR 17038 SP
 0290/0046 BMSBG 17/0879/0290/0046
 059216 FT 1 0 01106 0 00 0076+84
 MFC BEGIN = C
 LAWRENCE
 CLEARFIELD B
 0290/0000 LENGTH(AH 3327 BK 1229)

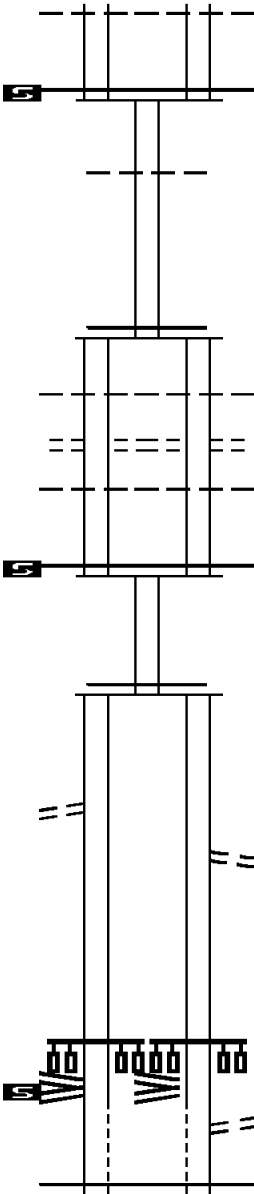
RAMP A RD
 (SR8009 SEG 0250/0000)
 RAMP B RD
 (SR8009 SEG 0270/1176) 0271/0501

0270/0688 FROM 8009/0270 RD
 (CONN)
 RAMP A RD
 (SR8009 SEG 0250/0000)
 RAMP B RD
 (SR8009 SEG 0270/1176)
 RAMP A RD
 (SR8009 SEG 0260/0000)
 CLEARFIELD
 LAWRENCE T
 LAWRENCE

CLEARFIELD
 LAWRENCE T
 LAWRENCE 0271/0228

DIR: B TOTAL LEN: 34.955 MI. DIST: 02-2 SR: 879
 LEFT MUN: LAWRENCE T RIGHT MUN: LAWRENCE T

CLEARFIELD B	0271/0210		0270/0210	CLEARFIELD B
1 0 01106 0 00 0052+20 057939 FT			057987 FT	1 0 01106 0 00 0052+75
MFC BEGIN = C				MFC BEGIN = C
LENGTH(AH 1229 BK 2216) 0271/0000			0270/0000	LENGTH(AH 1229 BK 2216)
			0262/1304	CLEARFIELD LAWRENCE T
	055723 FT		055771 FT	0 0 00000 0 00 0000+00
			0262/0000	MFC BEGIN = C
				LENGTH(AH 2216 BK 1593)
LAWRENCE CLEARFIELD B	0261/1208		0260/1208	LAWRENCE CLEARFIELD B
SPRUCE ST (T250)	0261/0843		0260/0843	SPRUCE ST (T250)
CLEARFIELD LAWRENCE T	0261/0568		0260/0568	CLEARFIELD LAWRENCE T
1 0 01106 0 00 0022+23 054130 FT			054178 FT	1 0 01106 0 00 0022+23
MFC BEGIN = C				MFC BEGIN = C
LENGTH(AH 1593 BK 1137) 0261/0000			0260/0000	LENGTH(AH 1593 BK 1137)
	052993 FT		053041 FT	0 0 00000 0 00 0000+00
			0252/0000	MFC BEGIN = C
				LENGTH(AH 1137 BK 1104)
TO 1001/0080 SH (CONN)	0251/0148		0250/0073	FROM 0879/0220 SH (CONN)
1 0 01106 0 00 0000+00 051933 FT			051937 FT	1 0 01106 0 00 0000+00
SECOND ST (SR1001 SEG 0080/0000) (SR1001 SEG 0081/0000) NC CLEARFIELD BP				SECOND ST (SR1001 SEG 0081/0000) (SR1001 SEG 0080/0000) NC CLEARFIELD BP
WASHINGTON AV (SR1001 SEG 0081/0000) (SR1001 SEG 0080/0000) LENGTH(AH 1060 BK 0487) 0251/0000			0250/0000	WASHINGTON AV (SR1001 SEG 0081/0000) (SR1001 SEG 0080/0000) LENGTH(AH 1104 BK 0491)
				TO 0879/0250 SH (CONN)
1 0 00059 0 00 0098+56 051446 FT			0220/0388	1 0 00059 0 00 0098+56
MFC BEGIN = C			051446 FT	MFC BEGIN = C

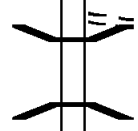


DIR: B TOTAL LEN: 34.955 MI. DIST: 02-2 SR: 879
 LEFT MUN: LAWRENCE T RIGHT MUN: LAWRENCE T

LENGTH(AH 0487 BK 3187) 0221/0000 5 || || 5 0220/0000 LENGTH(AH 0491 BK 3187)

048259 FT

048259 FT 1 0 00059 0 00 0125+83
 CARBON MINE RD



5 0210/0000 LENGTH(AH 3187 BK 2407)
 0200/2274 BMS EN 17/0879/0200/1907
 1 0 00059 0 00 0149+92
 W BR SUSQUEHANNA RIVER
 0200/1907 BMSBG 17/0879/0200/1907

045852 FT

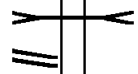
M0200/0675 INAC 006
 045852 FT 1 0 00059 0 00 0149+92
 5 0200/0000 LENGTH(AH 2407 BK 2748)

POE

0190/1921 (APRA) TK STANLEY
 TK STANLEY RD
 (PRDR)

043104 FT

043104 FT 1 0 00059 0 00 0177+40
 5 0190/0000 LENGTH(AH 2748 BK 1816)

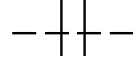


0180/0993 BAILEYS RUN
 STRUCTURE LENGTH 9 FT
 BMSID 17/0879/0180/0993

WASHINGTON AV
 (SR1001 SEG 0010/0000) 0180/0768

041288 FT

041288 FT 1 0 00059 0 00 0195+35
 5 0180/0000 LENGTH(AH 1816 BK 1521)



0170/0083 LAWRENCE
 PIKE T

DIR: B TOTAL LEN: 34.955 MI. DIST: 02-2 SR: 879
 LEFT MUN: LAWRENCE T RIGHT MUN: LAWRENCE T

Stationing / Description	Length (FT)	Other Info
039767 FT	039767 FT	1 0 00059 0 01 0219+58 [S] 0170/0000 LENGTH(AH 1521 BK 2231)
037536 FT	037536 FT	1 0 00059 0 01 0242+28 [S] 0160/0000 LENGTH(AH 2231 BK 2615) (APRA) ANDERSON EQUIPME ANDERSON EQUIPMENT 0150/2440 (PRDR)
LC TO/FROM FERNCLIFF RD (CONN) FERNCLIFF RD (T511)	0150/1665 0150/1095	POE == ==
		HOGBACK RUN STRUCTURE LENGTH 17 FT BMSID 17/0879/0150/0996 OLD ERIE PK (SR2024 SEG 0010/0000)
034921 FT	034921 FT	1 0 00059 0 01 0268+33 [S] 0150/0000 LENGTH(AH 2615 BK 3164) NC CLEARFIELD CURWENSVILL HW PIKE 0140/3105 CURWENSVILLE B
LC TO OLD LR 597 RD (CONN)	0140/0515	==
OLD LR 597 RD (BORO)	0140/0059 031757 FT	[S] 0140/0392 OTHER OVERPASS IS RR X-ING == ==
BRESSLER RD (BORO)	0130/1673	031757 FT 1 0 00059 0 01 0300+39 [S] 0140/0000 LENGTH(AH 3164 BK 2502) ARNOLDTOWN RD (BORO) == ==

DIR: B TOTAL LEN: 34.955 MI.
 LEFT MUN: PIKE T

DIST: 02-2 SR: 879
 RIGHT MUN: PIKE T

1 0 00059 0 02 0425+81 019537 FT
 GREENVILLE PK
 (SR4005 SEG 0010/0000) 0090/0000

BELL RD
 (T852)

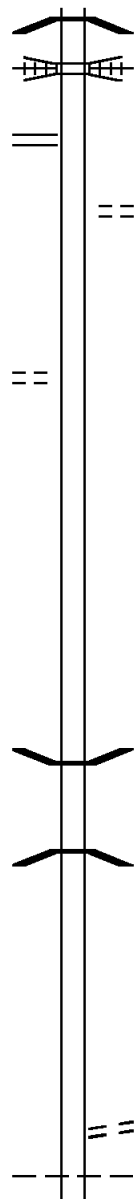
017332 FT

0070/1956

014883 FT

012012 FT

009758 FT



0090/0547 BMSBG 17/0879/0090/0547
 ABANDONED PROPERTIES--0
 0090/0194 OVERPASS IS RR X-ING
 019537 FT

0090/0000 LENGTH(AH 2539 BK 2205)
 RUSTIC RD
 (T207)
 0080/1444

017332 FT 1 0 00059 0 02 0447+15
 0080/0000 LENGTH(AH 2205 BK 2449)


014883 FT 1 0 00059 0 02 0471+64
 0070/0000 LENGTH(AH 2449 BK 2871)

0060/0075 BMSEN 17/0879/0060/0000
 012012 FT 1 0 00059 0 02 0501+32
 BILGER RUN
 BMSBG 17/0879/0060/0000
 0060/0000 LENGTH(AH 2871 BK 2254)

009758 FT 1 0 00059 0 02 0523+77
 0050/0000 LENGTH(AH 2254 BK 2657)

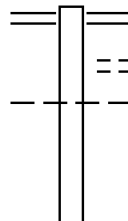
0040/1617 WIDEMIRE RD
 (T417)
 0040/1246 PIKE
 PENN T

DIR: B TOTAL LEN: 34.955 MI. DIST: 02-2 SR: 879
 LEFT MUN: PIKE T RIGHT MUN: PIKE T



EXTRACT DATE: 12/18/2023 ROADWAY MANAGEMENT SYSTEM PAGE NUMBER: 169
 PRINT DATE: 12/19/2023 SLD COUNTY/SR - ANNUAL PRINT COUNTY: CLEARFIELD
 DIR: B TOTAL LEN: 4.980 MI. DIST: 02-2 SR: 865
 LEFT MUN: COALPORT B RIGHT MUN: COALPORT B

026292 FT



026292 FT MAIN ST
 0090/2967 (SR0053 SEG 0030/1010)
 RAILROAD ST
 0090/2679 (BORO)
 COALPORT
 0090/2599 BECCARIA T

DIR: B TOTAL LEN: 4.980 MI. DIST: 02-2 SR: 865
LEFT MUN: COALPORT B RIGHT MUN: COALPORT B

023325 FT

023325 FT 2 0 17033 0 00 0030+22
NC BLAIN ST
S 0090/0000 LENGTH(AH 2967 BK 3027)

020298 FT

020298 FT 2 0 17033 0 00 0060+49
S 0080/0000 LENGTH(AH 3027 BK 2988)

017310 FT

017310 FT 2 0 17033 0 00 0090+59
S 0070/0000 LENGTH(AH 2988 BK 2989)

014321 FT

014321 FT 2 0 17033 0 00 0120+48
VILLAGE: HEVERLY
S 0060/0000 LENGTH(AH 2989 BK 3225)

011096 FT

011096 FT 2 0 17033 0 00 0152+73
S 0050/0000 LENGTH(AH 3225 BK 3247)

DIR: B TOTAL LEN: 4.980 MI. DIST: 02-2 SR: 865
 LEFT MUN: BECCARIA T RIGHT MUN: BECCARIA T

	007849 FT		007849 FT	2 0 17033 0 00 0185+00
				UTAHVILLE TO BLAIN CIT
				(SR2002 SEG 0060/2462)
			5 0040/0000	LENGTH(AH 3247 BK 0739)
2 0 17033 0 00 0192+42	007110 FT		007110 FT	CROSS ROADS BL
CHURCH HILL DR				(SR2002 SEG 0070/0000)
(SR2042 SEG 0020/2610)	0030/0000		5 0030/0000	LENGTH(AH 0739 BK 3497)
FOR SR 0865 AND 2044				
(CONN)	0020/2856			
DILLON RD				
(SR2044 SEG 0010/0656)	0020/2585			
	003613 FT		003613 FT	2 0 17034 0 00 0036+28
				DECOTA RIDGE RD
				(T535)
			5 0020/0000	LENGTH(AH 3497 BK 3613)
	000000 FT		000000 FT	2 0 17034 0 00 0000+00
				NC UT UTAHVILLE RD
				INTER-BK MOUNTAIN DALE RD
				(SR0865 SEG 0120/2154)
				MFC BEGIN = E
				BK-CAMBRIA (11)
			5 0010/0000	LENGTH(AH 3613 BK 0000)

EXTRACT DATE: 12/18/2023 ROADWAY MANAGEMENT SYSTEM PAGE NUMBER: 166
PRINT DATE: 12/19/2023 SLD COUNTY/SR - ANNUAL PRINT COUNTY: CLEARFIELD
DIR: B TOTAL LEN: .836 MI. DIST: 02-2 SR: 830
LEFT MUN: SANDY T RIGHT MUN: SANDY T

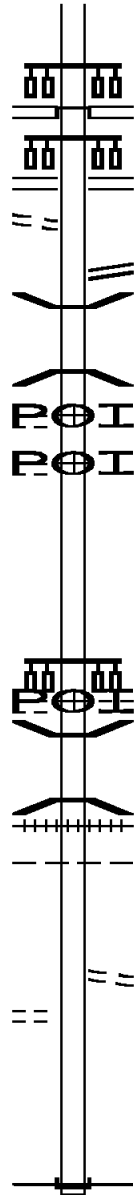
DIR: B TOTAL LEN: .836 MI. DIST: 02-2 SR: 830
 LEFT MUN: SANDY T RIGHT MUN: SANDY T

FROM 0219/0921 SH
 (CONN) 0020/3490





SHEETZ TRAVEL CENTER RD
 (PRDR) 0020/2935
 SHEETZ TRAVEL CENTER RD
 (PRDR) 0020/2728

TANNERY ROW RD
 (T353) 0020/0772

UNKNOWN RD
 (BORO) 0010/0138
 000000 FT



INTER-AHD PILOT TRAVEL CENTER RD
 (PRDR)
 BUFFALO PITTSBURGH HW
 (SR0219 SEG 0920/0475)
 0020/3688
 BUFFALO PITTSBURGH HW
 (SR0219 SEG 0921/0472)
 0020/3627
 TO 0219/0921 SH
 (SR91111 SEG 0010/0000)
 0020/3442
 0020/3259 BMSSEN 17/0830/0020/3211
 1 0 00650 0 00 0013+42
 SLAB RUN
 0020/3211 BMSBG 17/0830/0020/3211
 0020/2935 (APRA) SHEETZ TRAVEL CE
 0020/2728 (APRA) SHEETZ TRAVEL CE
 (APRA) ROBERT COLE TRUC
 NC SLAB RUN RD
 LARKEYTOWN RD
 (T350)
 0020/0772
 0020/0711 BMSSEN 17/0830/0020/0628
 1 0 00650 0 00 0013+42
 WOLF RUN
 0020/0628 BMSBG 17/0830/0020/0628
 0020/0515 (AAR 148659E) #TRKS 01
 SANDY
 0020/0256 FALLS CREEK B
 000725 FT 1 0 00650 0 00 0007+22
 (FALLS CREEK) TAYLOR AV
 (BORO)
 0020/0000 LENGTH(AH 3688 BK 0725)
 000000 FT 1 0 00650 0 00 0000+00
 NC MA IN ST
 INTER-BK MAIN ST
 (SR0830 SEG 0280/1822)
 MFC BEGIN = C
 BK-JEFFERSON (33)
 0010/0000 LENGTH(AH 0725 BK 0000)

	116566 FT		116566 FT	
FIRST ST (SR0219 SEG 0540/0000)	0500/0425		INTER-AHD MAIN ST (SR0219 SEG 0540/0000) FIRST ST (SR0879 SEG 0010/0000)	0500/0425
	116141 FT		KRATZER RUN STRUCTURE LENGTH 34 FT BMSID 17/0729/0500/0136 116141 FT 0 0 00000 0 00 0000+00	0500/0136
		==	NC MAIN ST STRONACH RD (T469)	
HAYTOWN RD (BORO) LC FOR HAYTOWN RD (CONN) GRAMPIAN PENN T	0490/2320 0490/2152 0490/1923	== ==	5 0500/0000 LENGTH(AH 0425 BK 3128)	
FRIENDLY ACRES RD (T486)	0490/1294	==	GRAMPIAN PENN T FRIENDLY ACRES RD (T463)	0490/1726 0490/1294
	113013 FT		113013 FT 1 0 00857 0 06 1250+92	
	110477 FT		5 0490/0000 LENGTH(AH 3128 BK 2536)	
			110477 FT 1 0 00857 0 06 1225+63	

DIR: B TOTAL LEN: 22.077 MI. DIST: 02-2 SR: 729
 LEFT MUN: PENN T RIGHT MUN: PENN T

Stationing	Segment	Description	Stationing	Segment	Description
	0480/0000	LENGTH(AH 2536 BK 2579)			
107898 FT			107898 FT	1 0 00857 0 06	1199+84
					HOLLOW RD
					(T482)
	0470/0000	LENGTH(AH 2579 BK 2940)			
WILLIAMS RD (T480)			0460/1999		WINDY HILL RD
	0460/1999			(SR3030 SEG 0010/0000)	
			0460/1535		TREE FARM RD
					(T481)
104958 FT			104958 FT	1 0 00857 0 05	1167+63
	0460/0000	LENGTH(AH 2940 BK 2672)			
102286 FT			102286 FT	1 0 00857 0 05	1140+91
					PENN
					FERGUSON T
	0450/0000	LENGTH(AH 2672 BK 1667)			
100619 FT			100619 FT	1 0 00857 0 05	1124+24
	0440/0000	LENGTH(AH 1667 BK 1904)			
098715 FT			098715 FT	1 0 00857 0 04	1105+20
					MCCULLY RD
					(BORO)
	0430/0000	LENGTH(AH 1904 BK 2548)			

DIR: B TOTAL LEN: 22.077 MI. DIST: 02-2 SR: 729
 LEFT MUN: FERGUSON T RIGHT MUN: FERGUSON T

1 0 00857 0 04 1087+92 096167 FT
 LUMBER CITY HW
 (SR0969 SEG 0110/1967) 0420/0000

094356 FT

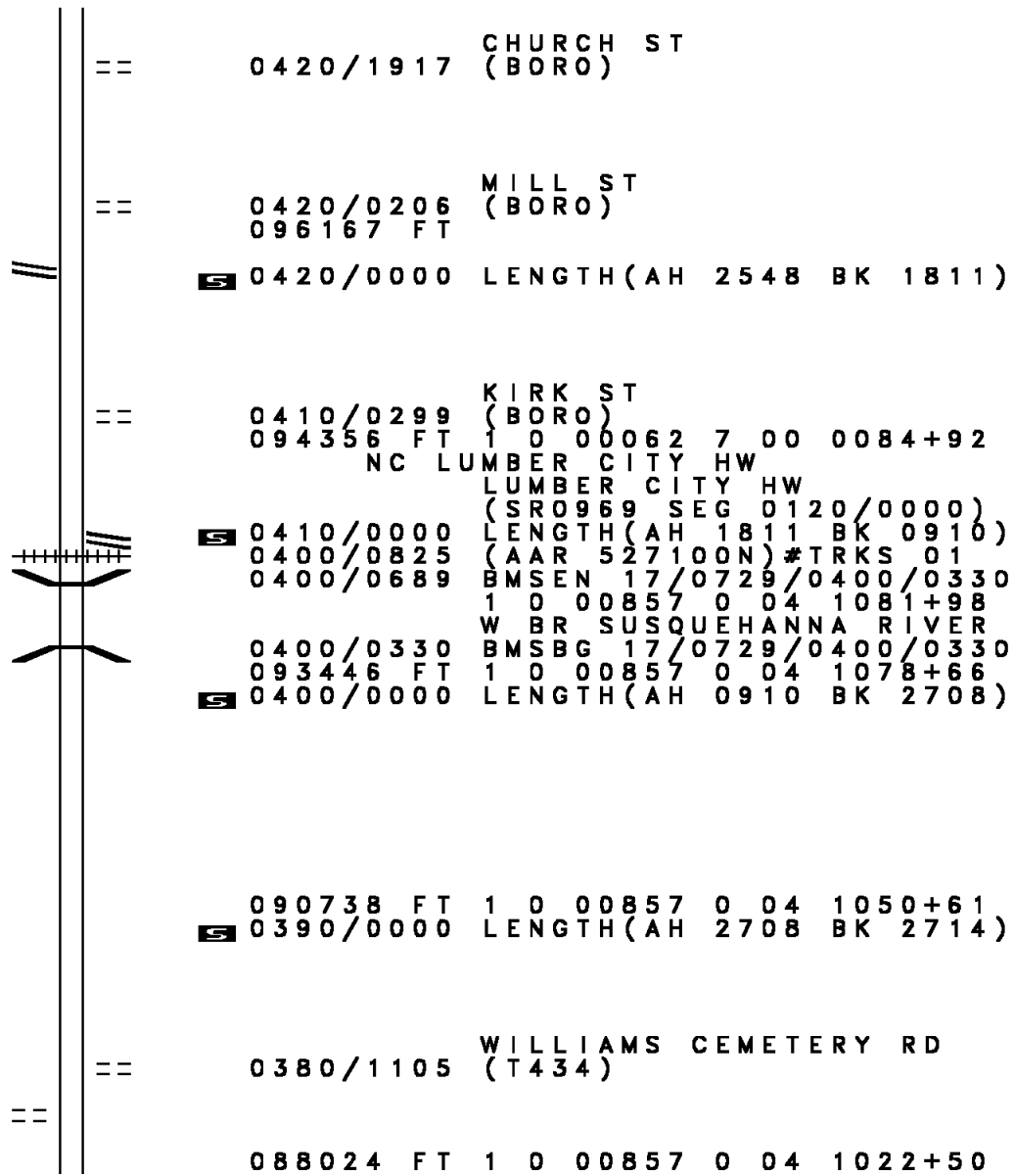
093446 FT

090738 FT

CEMETERY RD
 (T324)

0380/0899

088024 FT



= 0420/1917 CHURCH ST
 (BORO)

= 0420/0206 MILL ST
 (BORO)
 096167 FT

S 0420/0000 LENGTH(AH 2548 BK 1811)

= 0410/0299 KIRK ST
 (BORO)
 094356 FT 1 0 00062 7 00 0084+92
 NC LUMBER CITY HW

S 0410/0000 LUMBER CITY HW
 (SR0969 SEG 0120/0000)
 LENGTH(AH 1811 BK 0910)

0400/0825 (AAR 527100N)#TRKS 01
 0400/0689 BMSBN 17/0729/0400/0330
 1 0 00857 0 04 1081+98
 W BR SUSQUEHANNA RIVER

0400/0330 BMSBG 17/0729/0400/0330
 093446 FT 1 0 00857 0 04 1078+66
 S 0400/0000 LENGTH(AH 0910 BK 2708)

090738 FT 1 0 00857 0 04 1050+61
 S 0390/0000 LENGTH(AH 2708 BK 2714)

= 0380/1105 WILLIAMS CEMETERY RD
 (T434)

088024 FT 1 0 00857 0 04 1022+50

DIR: B TOTAL LEN: 22.077 MI. DIST: 02-2 SR: 729
 LEFT MUN: FERGUSON T RIGHT MUN: FERGUSON T

Stationing	Distance	Right of Way	Structure	Notes
				PRISK RD (T432)
	085755 FT	0380/0000		LENGTH(AH 2714 BK 2269)
	085755 FT	0370/0000		LENGTH(AH 2269 BK 2409)
TABERNACLE RD (T435)	083346 FT	0360/0058		
	083346 FT	0360/0000		PRISK RD (T432) LENGTH(AH 2409 BK 2650)
		0350/2242		WATTS CREEK STRUCTURE LENGTH 31 FT BMSID 17/0729/0350/2242
	080696 FT	0350/0000		OLD STATION RD (SR2012 SEG 0010/0000) LENGTH(AH 2650 BK 2426)
ROSS RD (T430)	0340/1590	0340/1590		WENDELL RD (T426)
	078270 FT	0340/0000		LENGTH(AH 2426 BK 2332)

DIR: B TOTAL LEN: 22.077 MI. DIST: 02-2 SR: 729
 LEFT MUN: FERGUSON T RIGHT MUN: FERGUSON T

Left Side Description	Left Side Stationing	Right Side Stationing	Right Side Description
MARRON RD (SR3016 SEG 0250/2134)	075938 FT 0330/0000	075938 FT 0330/0000 0320/2129	VILLAGE: KERRMOOR LENGTH(AH 2332 BK 2662) BMSBN 17/0729/0320/2110 1 0 00857 0 03 0895+00 CAMPBELL RUN
MCGEE RD (T427)	0320/1657	0320/2110	BMSBG 17/0729/0320/2110
	073276 FT	073276 FT	1 0 00857 0 03 0875+11 CAMEL RD (T431)
		0320/0000	LENGTH(AH 2662 BK 3598)
	069678 FT	069678 FT	1 0 00857 0 03 0838+79 FERGUSON JORDAN T
		0310/0000	LENGTH(AH 3598 BK 1699)
GAZZAM RD (T427)	1 0 00857 0 03 0822+47 067979 FT 0300/0000	067979 FT 0300/0000 0290/1833	LENGTH(AH 1699 BK 2190) BMSBN 17/0729/0290/1803 1 0 00857 0 03 0817+81 GAZZAM RUN
		0290/1803	BMSBG 17/0729/0290/1803
LC TO CAMP RD (CONN)	1 0 00857 0 02 0799+00 0290/0220 065789 FT	065789 FT	

DIR: B TOTAL LEN: 22.077 MI. DIST: 02-2 SR: 729
 LEFT MUN: JORDAN T RIGHT MUN: JORDAN T

CAMP RD
 (T429)

0290/0000		0290/0000 LENGTH(AH 2190 BK 2011)
063778 FT		063778 FT 1 0 00857 0 02 0778+75 MC NEEL RUN RD (T434)
	==	0280/0000 LENGTH(AH 2011 BK 1458)
062320 FT		062320 FT 1 0 00857 0 02 0764+17 VILLAGE: BRETONVILLE
	∩	0270/0000 LENGTH(AH 1458 BK 2443)
059877 FT		059877 FT 1 0 00857 0 02 0739+74 ANSONVILLE RD (SR3022 SEG 0100/0000)
	==	0260/0000 LENGTH(AH 2443 BK 2025)
057852 FT		057852 FT 1 0 00857 0 02 0719+49 VILLAGE: ANSONVILLE
	∩	0250/0000 LENGTH(AH 2025 BK 2667)
055185 FT		055185 FT 1 0 00857 0 02 0693+45
		0240/0000 LENGTH(AH 2667 BK 2904)

DIR: B TOTAL LEN: 22.077 MI. DIST: 02-2 SR: 729
 LEFT MUN: JORDAN T RIGHT MUN: JORDAN T

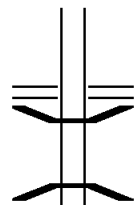
PARK'S RD (T395)	0230/0923	==	
ORCHARD RD (T412)	0230/0056 052281 FT	==	0230/0450 MCCARTNEY RD (SR3020 SEG 0010/0000)
			052281 FT 1 0 00857 0 02 0668+72 S 0230/0000 LENGTH(AH 2904 BK 1999)
1 0 00857 0 02 0648+50 RICHARD'S RD (T419)	050282 FT 0220/0000	==	050282 FT S 0220/0000 LENGTH(AH 1999 BK 3953)
	046329 FT		0210/0009 BMSB 17/0729/0210/0000 046329 FT 1 0 00857 0 01 0606+17 COMFORT RUN S 0210/0000 BMSB 17/0729/0210/0000 LENGTH(AH 3953 BK 2063)
PADOT STOCKPILE #08 RD (GOVT)	0200/0152 044266 FT	POI	0200/0152 (APRA) PADOT STOCKPILE 044266 FT 1 0 00857 0 01 0585+50 S 0200/0000 LENGTH(AH 2063 BK 2440)
HENRYS RD (SR3021 SEG 0060/2353)	0190/0552 041826 FT	==	041826 FT 1 0 00857 0 01 0561+10

DIR: B TOTAL LEN: 22.077 MI. DIST: 02-2 SR: 729
 LEFT MUN: JORDAN T RIGHT MUN: JORDAN T

Stationing	Distance (FT)	Right of Way (S)	Location
040396	040396 FT	0190/0000	JORDAN BECCARIA T LENGTH(AH 2440 BK 1430)
040396	040396 FT	0180/0000	1 0 00857 0 01 0545+82 BUCK RUN RD (T426) LENGTH(AH 1430 BK 2629)
037767	037767 FT	0170/0000	1 0 00857 0 01 0519+53 LENGTH(AH 2629 BK 2657)
035110	035110 FT	0160/0000	BECCARIA GLEN HOPE B 1 0 00857 0 01 0492+96 LENGTH(AH 2657 BK 2240)
032870	032870 FT	0150/0000	1 0 00857 0 01 0470+19 (GLEN HOPE) DOTTS RD (BORO) LENGTH(AH 2240 BK 2363)
0140	0140/0505		COOPER AV (BORO) PINE ST (BORO)
0140	0140/0203		SPRUCE ST (BORO)

DIR: B TOTAL LEN: 22.077 MI. DIST: 02-2 SR: 729
 LEFT MUN: GLEN HOPE B RIGHT MUN: GLEN HOPE B

030507 FT



030507 FT 1 0 00857 0 01 0447+01
 GLEN HOPE BL
 (SR0053 SEG 0170/1927)
 0140/0000 LENGTH(AH 2363 BK 2176)
 0130/1942 BMSEN 17/0729/0130/1795
 1 0 00857 0 01 0443+18
 CLEARFIELD CREEK
 0130/1795 BMSBG 17/0729/0130/1795

028331 FT

028331 FT 1 0 00857 0 01 0424+99
 0130/0000 LENGTH(AH 2176 BK 2669)

BALL HOLLOW RD
 (BORO)

0120/1302



025662 FT

025662 FT 1 0 00857 0 01 0399+00
 GLEN HOPE
 BECCARIA T
 0120/0000 LENGTH(AH 2669 BK 2594)

023068 FT



023068 FT 1 0 00857 0 01 0373+14
 CHESTERFIELD RD
 (TB91)
 0110/0000 LENGTH(AH 2594 BK 2191)

020877 FT

020877 FT 1 0 00857 0 01 0351+23
 0100/0000 LENGTH(AH 2191 BK 2525)

DIR: B TOTAL LEN: 22.077 MI. DIST: 02-2 SR: 729
 LEFT MUN: BECCARIA T RIGHT MUN: BECCARIA T

SAW MILL ST
(T538)

018352 FT

018352 FT 1 0 00857 0 01 0326+00
 CROSS ROADS BL
 (SR2002 SEG 0130/0000)
 0090/0000 LENGTH(AH 2525 BK 2464)

015888 FT

015888 FT 1 0 00857 0 01 0300+21
 0080/0000 LENGTH(AH 2464 BK 2513)

013375 FT

013375 FT 1 0 00857 0 01 0274+88
 0070/0000 LENGTH(AH 2513 BK 2728)

0060/1076 ELIZABETH ST
 (SR2005 SEG 0010/0000)

0060/0711 HANNAH ST
 (T797)

0060/0508 BMSBN 17/0729/0060/0496
 0 0 00000 0 00 0000+00

0060/0496 BRANCH MUDDY RUN
 BMSBG 17/0729/0060/0496

0060/0338

NC TYRONE TURNPIKE HW
 0060/0035 BMSBN 17/0729/0060/0000
 BECCARIA

010647 FT

0060/0014 GULICH T
 010647 FT 1 0 00857 0 01 0248+06
 VILLAGE: BECCARIA
 MUDDY RUN
 BMSBG 17/0729/0060/0000
 0060/0000 LENGTH(AH 2728 BK 1722)

DIR: B TOTAL LEN: 22.077 MI. DIST: 02-2 SR: 729
 LEFT MUN: GULICH T RIGHT MUN: GULICH T

Stationing	Segment	Length (FT)	Notes
1 0 00857 0 01 0230+45	008925 FT	0050/0000	MINE 10 RD (T536)
1 0 00857 0 01 0200+00	005911 FT	0040/0000	PLANK RD (SR2001 SEG 0080/2443)
	004003 FT		NC VETERANS ST
BARR RD (T920)	0020/1572		
PINE ST (TWP)	0020/0443	001601 FT	
	000000 FT		
VIOLA RD (SR0253 SEG 0070/0000)	0010/0000		
	008925 FT		
	0050/0000		LENGTH(AH 1722 BK 3014)
	005911 FT		
	0040/0000		LENGTH(AH 3014 BK 1908)
	0030/1595		STILES RD (T530)
	004003 FT		1 0 00857 0 01 0179+60
	0030/0000		LENGTH(AH 1908 BK 2402)
	0020/0901		BMSBG 17/0729/0020/0885
	0020/0885		1 0 00857 0 01 0164+48
	001601 FT		NO UNDERPASS INFORMATION
	0020/0000		LENGTH(AH 2402 BK 1601)
	0010/1150		CHESTNUT ST (T808)
	0010/0718		SIMPSON ST (T935)
	000000 FT		1 0 00276 7 00 0000+00
	0010/0000		VILLAGE: JANESVILLE
			VIOLA RD (SR0253 SEG 0070/0000)
			NC MAIN ST
			MFC BEGIN = D
			LENGTH(AH 1601 BK 0000)

113878 FT

113878 FT
 INTER-AHD

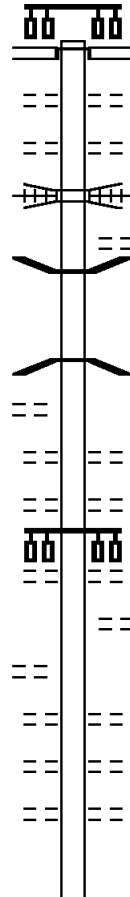
ANN ST
 (BORO)

0420/1829

HIGH ST
 (BORO)

0420/0830

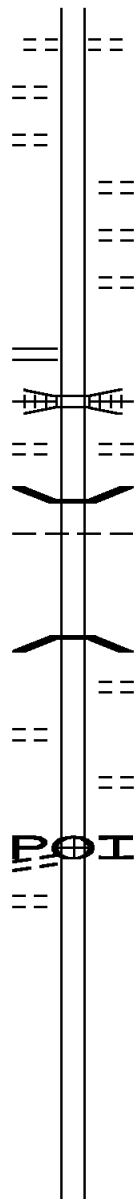
110278 FT



FILBERT ST
 (SR3015 SEG 0010/0000)
 STATE ST
 (SR0879 SEG 0120/0932)
 0420/3600 SOUTH ST
 (BORO)
 0420/3373 MEADOW ST
 (BORO)
 0420/3095 OTHER
 0420/2593 OVERPASS IS RR X-ING
 WATER ST
 (BORO)
 0420/2556 BMSSEN 17/0453/0420/2242
 0420/2377 1 0 00062 7 00 0381+69
 NC FILBERT ST
 0420/2242 ANDERSON CREEK
 BMSBG 17/0453/0420/2242
 CENTER ST
 (BORO)
 0420/1620 GLENN ST
 (BORO)
 0420/1404 SCHOFIELD ST
 (BORO)
 0420/1116 HIGH ST
 (BORO)
 0420/0840 MAPLE ST
 (BORO)
 0420/0645 ANDERSON ST
 (BORO)
 0420/0427 BRADLEY ST
 (BORO)
 0420/0214 1 0 00062 7 00 0363+05
 110278 FT NC SUSQUEHANNA AVE
 HILL ST

DIR: B TOTAL LEN: 21.568 MI. DIST: 02-2 SR: 453
 LEFT MUN: CURWENSVILLE B RIGHT MUN: CURWENSVILLE B

Segment Description	Segment ID	Length (FT)	Notes
DOLLY PARTON PY (BORO)	0410/1151		
CHESTNUT ST (BORO)	0410/0943		
1 0 00062 7 00 0349+35 LUMBER CITY HW (SR0969 SEG 0220/1165)	0410/0000	108908 FT	
TRAILS END RD (BORO)	0400/0719		
	0400/0160	107723 FT	
WAGONERS RD (T219)	0390/2013		
CURWENSVILLE DAM RD (GOVT)	0390/0816		
CURWENSVILLE DAM RD (GOVT)	0390/0643	105111 FT	
	0420/0000		(BORO) LENGTH(AH 3600 BK 1370)
	0410/0711		NONAME AL (BORO)
	0410/0562		LINDEN ST (BORO)
	0410/0390	108908 FT	PARK AV (BORO)
	0410/0000		LENGTH(AH 1370 BK 1185) CONSOLIDATED RAIL CORPO
	0400/0859		OVERPASS IS RR X-ING IRVIN PARK RD
	0400/0719		(BORO) BMSEN 17/0453/0400/0000
	0400/0160	107723 FT	NC SU SQUEHANNA AV CURWENSVILLE PIKE T
	0400/0000		LENGTH(AH 1185 BK 2612) MCDONALD RD (T453)
	0390/2023		(T453)
	0390/1677		PEOPLES RD (T455)
	0390/0816		(APRA) CURWENSVILLE DAM
	0390/0000	105111 FT	1 0 00062 8 00 0055+21 LENGTH(AH 2612 BK 3596)



DIR: B TOTAL LEN: 21.568 MI. DIST: 02-2 SR: 453
LEFT MUN: PIKE T RIGHT MUN: PIKE T

Stationing	Segment	Length	Stationing	Segment	Length
101515 FT			101515 FT	1 0 00062 8 00 0019+25	
				BLOOMINGTON AVE ET	
				(T454)	
			5 0380/0000	LENGTH(AH 3596 BK 1895)	
099620 FT			099620 FT	1 0 00062 8 00 0001+90	
				NC BLOOMINGTON HILL RD	
				BLOOMINGTON HILL RD	
			5 0370/0000	(SR3025 SEG 0020/0383)	
				LENGTH(AH 1895 BK 2503)	
				CHURCH RD	
				(T200)	
097117 FT			097117 FT	1 1 06303 0 00 0098+50	
				VILLAGE: BLOOMINGTON	
				BLOOMINGTON GLEN RICHE	
LAKE DR				(SR3007 SEG 0190/0000)	
(T447)			5 0360/0000	LENGTH(AH 2503 BK 2820)	
0360/0000					
1 1 06303 0 00 0070+96			094297 FT		
NEW MILLPORT RD					
(SR3007 SEG 0180/2882)			5 0350/0000	LENGTH(AH 2820 BK 3580)	
0350/0000					
STAN'S RD					
(T445)					
0340/2159					
090717 FT			090717 FT	1 1 06303 0 00 0034+51	

DIR: B TOTAL LEN: 21.568 MI. DIST: 02-2 SR: 453
 LEFT MUN: PIKE T RIGHT MUN: PIKE T

OLANTA RD
 (T215)

0330/0224
 087252 FT

==

0340/0000 LENGTH(AH 3580 BK 3465)

087252 FT 1 1 06303 0 00 0000+00
 NC OLAN TA TO BLOOMINGTON RD
 OSHANTER RD

0330/0000 LENGTH(AH 3465 BK 2980)
 0320/2615 BMS EN 17/0453/0320/2510

0320/2559 KNOX T
 2 0 17046 0 01 0479+44
 LITTLE CLEARFIELD CREEK
 0320/2510 BMSBG 17/0453/0320/2510

084272 FT

084272 FT 2 0 17046 0 01 0479+44
 VILLAGE: OLAN TA

0320/0000 LENGTH(AH 2980 BK 2926)

081346 FT

0310/0607 UNKNOWN RD
 (TWP)

081346 FT 2 0 17046 0 01 0450+18
 0310/0000 LENGTH(AH 2926 BK 2991)

0300/2258 TURKEY HILL RD
 (SR2012 SEG 0120/0000)

==

DIR: B TOTAL LEN: 21.568 MI. DIST: 02-2 SR: 453
 LEFT MUN: KNOX T RIGHT MUN: KNOX T

078355 FT

078355 FT 2 0 17046 0 01 0419+85
 S 0300/0000 LENGTH(AH 2991 BK 3177)
 == 0290/2466 MCCLINCY RD
 (T567)

075178 FT

075178 FT 2 0 17046 0 01 0388+46
 S 0290/0000 LENGTH(AH 3177 BK 2334)

072844 FT

072844 FT 2 0 17046 0 01 0364+65
 S 0280/0000 LENGTH(AH 2334 BK 2840)

070004 FT

070004 FT 2 0 17046 0 01 0336+25
 VILLAGE: KELLYTOWN
 KELLYTOWN RD
 (T566)
 S 0270/0000 LENGTH(AH 2840 BK 1463)

068541 FT

068541 FT 2 0 17046 0 00 0308+40
 S 0260/0000 LENGTH(AH 1463 BK 2981)

0250/0708 BMS EN 17/0453/0250/0665

DIR: B TOTAL LEN: 21.568 MI. DIST: 02-2 SR: 453
 LEFT MUN: KNOX T RIGHT MUN: KNOX T

OAK RIDGE RD
 (SR2015 SEG 0120/3282)
 RIDGE RD
 (T565)

065560 FT

064647 FT

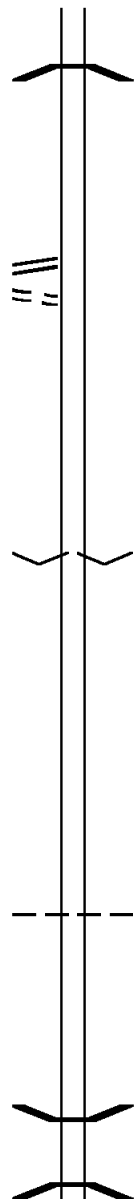
0240/0000

0230/2854

061698 FT

058689 FT

055243 FT



2 0 17046 0 00 0285+41
 POTTS RUN
 0250/0665 BMSBG 17/0453/0250/0665

065560 FT 2 0 17046 0 00 0279+19
 0250/0000 LENGTH(AH 2981 BK 0913)

064647 FT 2 0 17046 0 00 0269+64
 NC BOARDMAN TO OLANTA RD
 0240/0000 LENGTH(AH 0913 BK 2949)

061698 FT 2 0 17046 0 00 0240+46
 VILLAGE: BOARDMAN
 0230/0000 LENGTH(AH 2949 BK 3009)

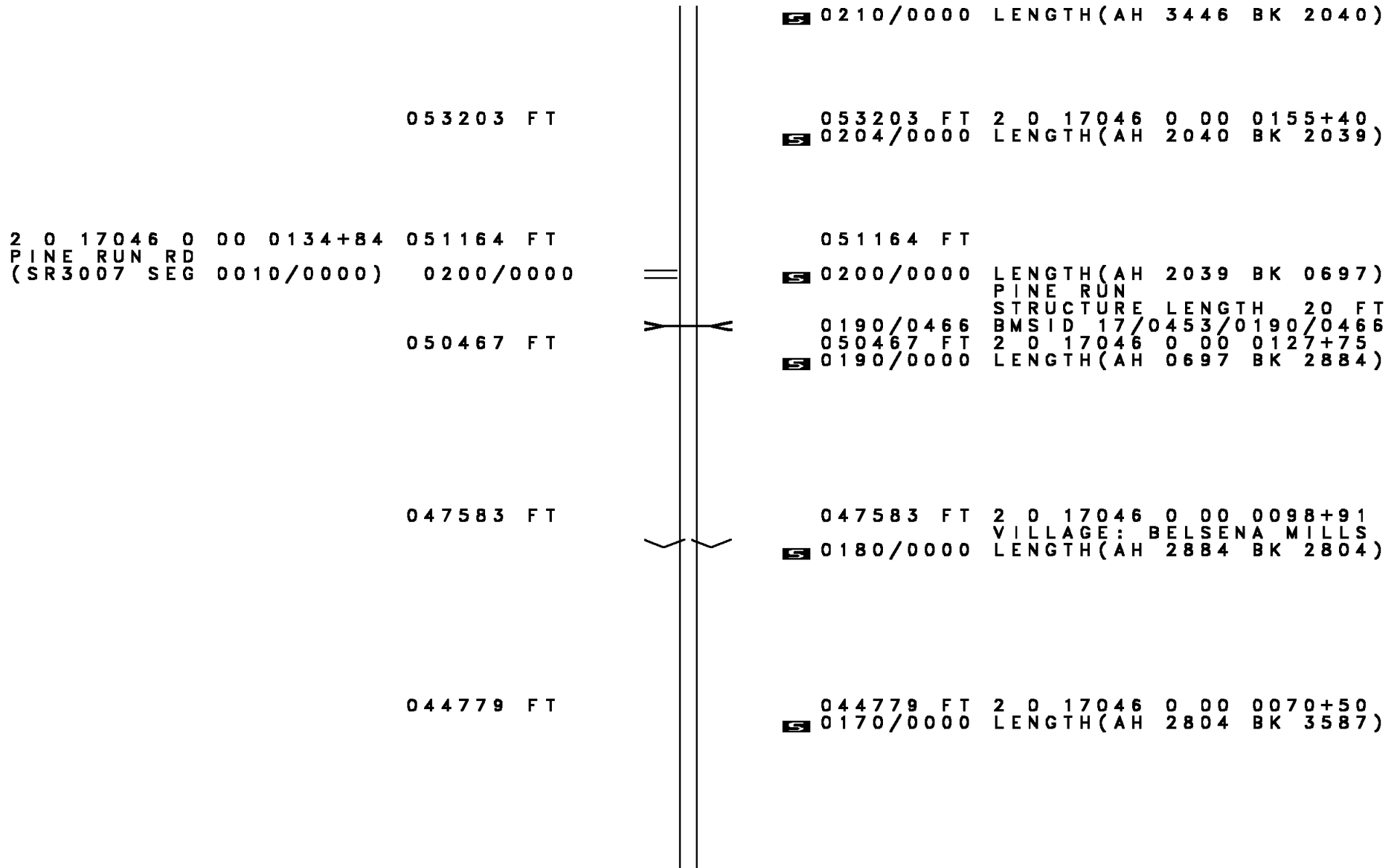
058689 FT 2 0 17046 0 00 0210+40
 0220/0000 LENGTH(AH 3009 BK 3446)

0210/2442 KNOX
 BIGLER T

0210/0019 BMSBN 17/0453/0210/0000
 055243 FT 2 0 17046 0 00 0175+96
 LOST RUN
 BMSBG 17/0453/0210/0000

DIR: B TOTAL LEN: 21.568 MI.
 LEFT MUN: BIGLER T

DIST: 02-2 SR: 453
 RIGHT MUN: BIGLER T



0210/0000 LENGTH(AH 3446 BK 2040)

053203 FT

053203 FT 2 0 17046 0 00 0155+40
 0204/0000 LENGTH(AH 2040 BK 2039)

2 0 17046 0 00 0134+84 051164 FT
 PINE RUN RD
 (SR3007 SEG 0010/0000) 0200/0000

051164 FT

0200/0000 LENGTH(AH 2039 BK 0697)

050467 FT

0190/0466 PINE RUN
 STRUCTURE LENGTH 20 FT
 BMSID 17/0453/0190/0466
 050467 FT 2 0 17046 0 00 0127+75
 0190/0000 LENGTH(AH 0697 BK 2884)

047583 FT

047583 FT 2 0 17046 0 00 0098+91
 VILLAGE: BELSENA MILLS
 0180/0000 LENGTH(AH 2884 BK 2804)

044779 FT

044779 FT 2 0 17046 0 00 0070+50
 0170/0000 LENGTH(AH 2804 BK 3587)

DIR: B TOTAL LEN: 21.568 MI. DIST: 02-2 SR: 453
 LEFT MUN: BIGLER T RIGHT MUN: BIGLER T

041192 FT

041192 FT 2 0 17046 0 00 0036+30
 0160/0000 LENGTH(AH 3587 BK 3477)

ELM ST (T840) 0150/0429 ==

2 0 17046 0 00 0000+00 037715 FT
 MAIN ST (SR0053 SEG 0260/1634) 0150/0000
 037715 FT

==

037715 FT DERA TO BOARDMAN RD
 INTER-BK MAIN ST

0150/0000 (SR0053 SEG 0260/1634)
 037715 FT LTH AH 003477 BK 000662
 7144/0000 LTH AH 000662 BK 003213
 INTER-AHD MAIN ST

0140/3213 (SR0053 SEG 0270/0282)
 MAIN ST (SR0053 SEG 0270/0282)

034502 FT

034502 FT 1 0 00276 0 00 0519+57
 VILLAGE: MADERA

CHESTERFIELD RD (T891) 0140/0000

NC BEULAH TO MADERA RD
 SUBSTATION RD (T550)
 0140/0000 LENGTH(AH 3213 BK 3439)

-- --

DIR: B TOTAL LEN: 21.568 MI.
LEFT MUN: BIGLER T

DIST: 02-2 SR: 453
RIGHT MUN: BIGLER T

031063 FT

031063 FT 1 0 00276 0 00 0485+18
S 0130/0000 LENGTH(AH 3439 BK 2532)

028531 FT

028531 FT 1 0 00276 0 00 0460+21
S 0120/0000 VILLAGE: BANIAN JUNCT
LENGTH(AH 2532 BK 2490)

1 0 00276 0 00 0435+31 026041 FT
HEGARTY TO SMOKE RUN RD
(SR2002 SEG 0180/3848) 0110/0000
FOR SR 0453 AND 2002
(CONN) 0100/3424

026041 FT
S 0110/0000 LENGTH(AH 2490 BK 3562)

022479 FT

022479 FT 1 0 00276 0 00 0399+33
S 0100/0000 NC RAMEY TO BEULAH RD
LENGTH(AH 3562 BK 2625)

=
0090/1388 JOHN ST
(T554)

019854 FT

019854 FT 1 0 00276 0 00 0373+11
RAMEY TO MADERA RD
(SR2009 SEG 0050/0000)
MCCULLY ST
(SR2006 SEG 0010/0000)

DIR: B TOTAL LEN: 21.568 MI. DIST: 02-2 SR: 453
 LEFT MUN: BIGLER T RIGHT MUN: BIGLER T

Location / Segment	Stationing	Length (FT)	Notes
COPENHAVER ST (T913)	0090/0000	0090/0000	BIGLER RAMEY B LENGTH(AH 2625 BK 2125) HENRIETTA ST (BORO)
MAPLE ST (BORO)	0080/1438	0080/1438	
WILLIAMS ST (BORO)	0080/1373	0080/1373	
ZOLYAK ST (BORO)	0080/0417	017729 FT	
1 0 00276 0 00 0351+99	017729 FT		
PATAKY ST (BORO)	0080/0000	0080/0000	LENGTH(AH 2125 BK 1870)
RAILROAD ST (BORO)	0070/0682	0070/0892	GRACE ST (BORO)
015859 FT	0070/0377	015859 FT	SHORT ST (BORO)
	015859 FT		1 0 00276 0 00 0333+32
			MAIN ST (SR0253 SEG 0150/0000)
			NC UN ION ST UNION ST (SR2009 SEG 0040/1865)
			INTER-BK MAIN ST (SR0253 SEG 0150/0000)
015859 FT	0070/0000	015859 FT	LTH AH 001870 BK 024218
	7064/0000		LTH AH 024218 BK 003053
	INTER-AHD		ALLEMANS TO JANESVILLE (SR0253 SEG 0040/0000)
ALLEMANS TO JANESVILLE (SR0253 SEG 0040/0000)	0060/3053	0060/3053	GULICH T
		012806 FT	
		012806 FT	1 0 00857 0 00 0128+29
			LENGTH(AH 3053 BK 2747)

DIR: B TOTAL LEN: 21.568 MI. DIST: 02-2 SR: 453
LEFT MUN: GULICH T RIGHT MUN: GULICH T

010059 FT

010059 FT 1 0 00857 0 00 0100+59
S 0050/0000 LENGTH(AH 2747 BK 2506)

007553 FT

007553 FT 1 0 00857 0 00 0075+55
S 0040/0000 LENGTH(AH 2506 BK 2502)

005051 FT

005051 FT 1 0 00857 0 00 0050+51
S 0030/0000 LENGTH(AH 2502 BK 2547)

002504 FT

002504 FT 1 0 00857 0 00 0025+04
S 0020/0000 LENGTH(AH 2547 BK 2504)

SR 2003 SH
(SR2003 SEG 0010/0558) 0010/0565
000000 FT

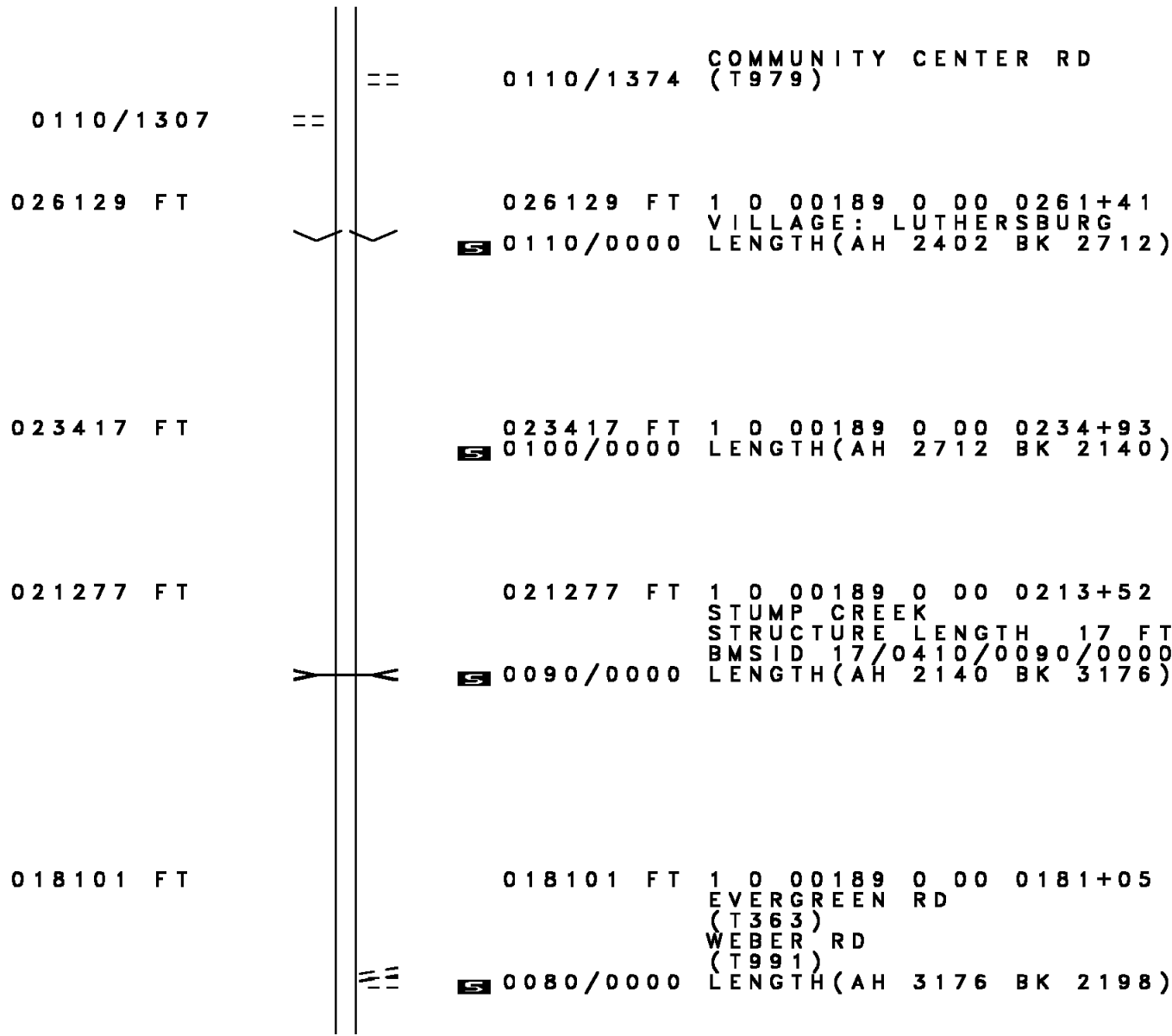
000000 FT 1 0 00857 0 00 0000+00
NC SR 0453 SH
INTER-BK SR 0453 SH
(SR0453 SEG 0250/2661)
MFC BEGIN = D
BK-BLAIR (07)
S 0010/0000 LENGTH(AH 2504 BK 0000)

EXTRACT DATE: 12/18/2023 ROADWAY MANAGEMENT SYSTEM PAGE NUMBER: 142
 PRINT DATE: 12/19/2023 SLD COUNTY/SR - ANNUAL PRINT COUNTY: CLEARFIELD
 DIR: B TOTAL LEN: 5.404 MI. DIST: 02-2 SR: 410
 LEFT MUN: BRADY T RIGHT MUN: BRADY T

STATION RD	028531 FT		028531 FT	
(T364)			INTER-AHD	TWENTY EIGHTH DIVISION
TWENTY EIGHTH DIVISION				(SR0219 SEG 0740/0510)
(SR0219 SEG 0740/0510)	0110/2402		0110/2402	GOLDEN YOKE RD
				(SR4006 SEG 0080/3684)

DIR: B TOTAL LEN: 5.404 MI. DIST: 02-2 SR: 410
 LEFT MUN: BRADY T RIGHT MUN: BRADY T

CHURCH RD
 (T372)



0110/1307

026129 FT

023417 FT

021277 FT

018101 FT

0110/1374 COMMUNITY CENTER RD
 (T979)

026129 FT 1 0 00189 0 00 0261+41
 VILLAGE: LUTHERSBURG
 0110/0000 LENGTH(AH 2402 BK 2712)

023417 FT 1 0 00189 0 00 0234+93
 0100/0000 LENGTH(AH 2712 BK 2140)

021277 FT 1 0 00189 0 00 0213+52
 STUMP CREEK
 STRUCTURE LENGTH 17 FT
 BMSID 17/0410/0090/0000
 0090/0000 LENGTH(AH 2140 BK 3176)

018101 FT 1 0 00189 0 00 0181+05
 EVERGREEN RD
 (T363)
 WEBER RD
 (T991)
 0080/0000 LENGTH(AH 3176 BK 2198)

DIR: B TOTAL LEN: 5.404 MI. DIST: 02-2 SR: 410
 LEFT MUN: BRADY T RIGHT MUN: BRADY T

BANCOSKY RD
 (T365)

0070/0169 ==
 015903 FT

015903 FT 1 0 00189 0 00 0159+04
 DONAHUE RD
 (SR4006 SEG 0010/0000)
 5 0070/0000 LENGTH(AH 2198 BK 2390)

013513 FT

013513 FT 1 0 00189 0 00 0133+40
 BARABAS RD
 (T343)
 5 0060/0000 LENGTH(AH 2390 BK 2675)

MINE RD
 (SR4003 SEG 0010/0000) 0050/1051 ==
 LC TO HAAG RD
 (CONN) 0050/0506 ==
 1 0 00189 0 00 0108+30 010838 FT ==
 HAAG RD
 (T346) 0050/0000 ==

0050/1051 == UNION CEMETERY RD
 (T368)
 010838 FT ==
 5 0050/0000 LENGTH(AH 2675 BK 2818)

008020 FT

NC SHAMOKIN TR
 BRADY
 0040/0618 TROUTVILLE B
 008020 FT 1 0 00189 0 00 0080+22
 5 0040/0000 LENGTH(AH 2818 BK 1934)

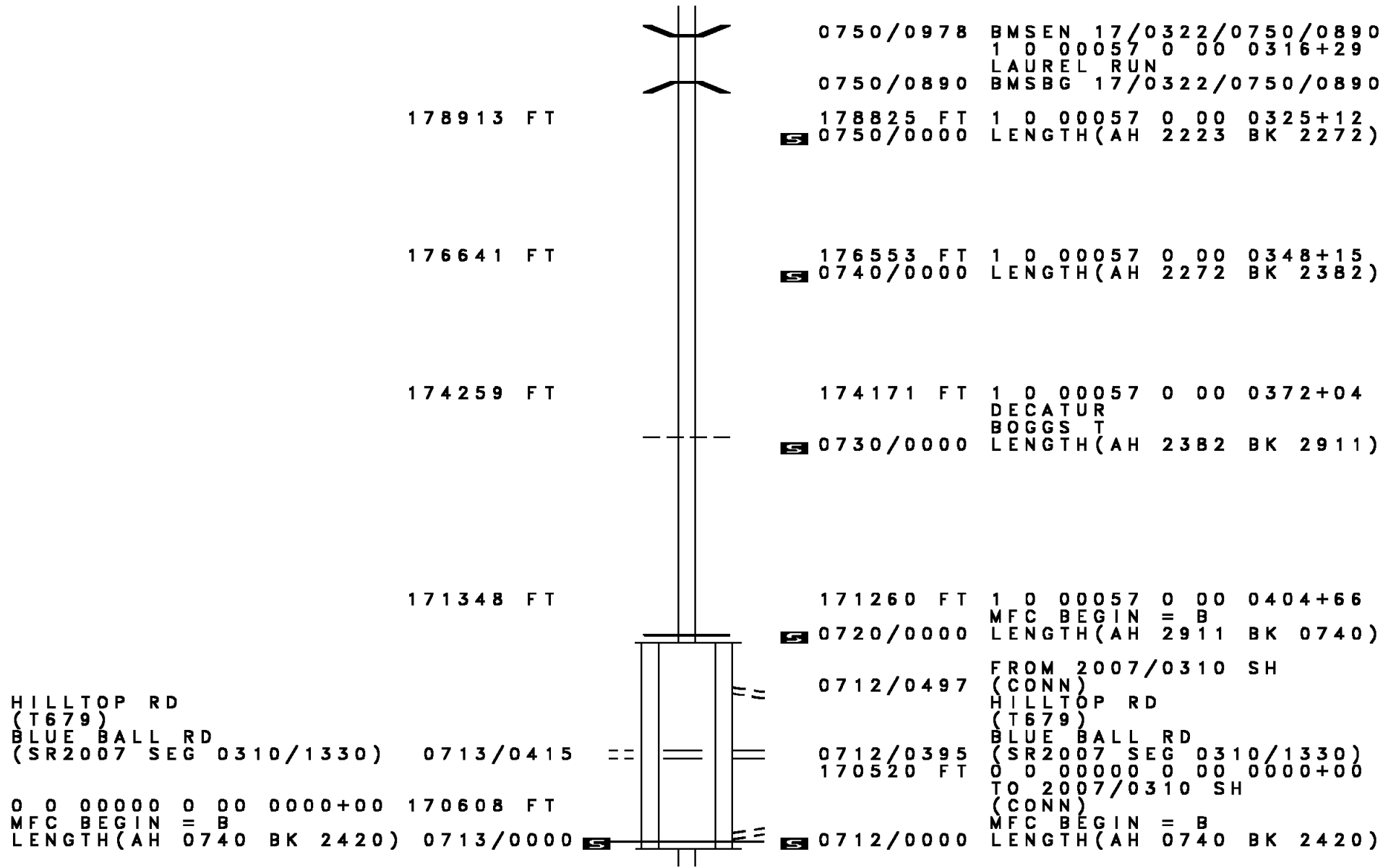
== 0030/0993 FIRST ST
 (BORO)
 == 0030/0714 SECOND ST
 (BORO)
 == 0030/0428 THIRD ST
 (BORO)

DIR: B TOTAL LEN: 5.404 MI. DIST: 02-2 SR: 410
 LEFT MUN: TROUTVILLE B RIGHT MUN: TROUTVILLE B

Location / Segment	Segment ID	Length (FT)	Start Station	End Station	Notes
POINT AV (SR4001 SEG 0020/3790)	0020/2570	006086	0030/0249	0030/0077	FOURTH ST (BORO) SHAFFER ST (BORO)
			006086	0030/0000	LENGTH (AH 1934 BK 2932) WALNUT ST (BORO)
BEAVER ST (BORO)	0020/0731		0020/2627	0020/2313	FIFTH ST (BORO) SIXTH ST (BORO)
				0020/2102	SEVENTH ST (BORO)
				0020/1673	HILL ST (BORO)
				0020/0800	SHEPLER LN (BORO)
ELLINGER ST (BORO)	0020/0469		0020/0731	0020/0516	KNARR RD (BORO)
				0020/0316	PLUM AL (BORO)
		003154	003154	0020/0000	NC MA IN ST MCGEES MILLS RD (SR3009 SEG 0280/2300) TROUTVILLE BRADY T LENGTH (AH 2932 BK 3154)
		000000	000000	0010/0000	TR TROUTVILLE RD INTER-BK TROUTVILLE RD (SR0410 SEG 0070/1269) MFC BEGIN = D BK-JEFFERSON (33) LENGTH (AH 3154 BK 0000)

Stationing	Stationing	Stationing	Description
0 0 00000 0 00 0000+00	188839 FT	188751 FT	AH-CENTRE (14)
SR0053 SH		INTER-AHD TWENTY EIGHTH DIVISION	
(SR0053 SEG 0590/0000)	188390 FT	0776/0449 (SR0322 SEG 0012/0000)	
FROM 0053/0590 SH	0776/0000	188302 FT	
(CONN)	0774/1035		
		5 0776/0000	LENGTH(AH 0449 BK 1143)
	187247 FT		
		0774/0969	SIGN STRUCTURE
		0774/0380	BMSID 17/0322/0774/0969
		187159 FT	(AAR 000400*)#TRKS 01
			1 0 00057 0 00 0242+02
			IRVIN RD
			(T138)
		5 0774/0000	LENGTH(AH 1143 BK 3312)
		0770/2838	PLEASANT HILL RD
			(SR2024 SEG 0330/1341)
		0770/1165	SIGN STRUCTURE
			BMSID 17/0322/0770/1165
			(APRA) SCOTTS POOLS
		0770/0621	SCOTTS POOLS RD
			(PRDR)
	183935 FT	183847 FT	1 0 00057 0 00 0274+67
		5 0770/0000	LENGTH(AH 3312 BK 2799)
		0760/0882	DECATUR HILL
			(T678)
GRAHAM STATION (T678)	0760/0859		
	181136 FT	0760/0056	BMSEN 17/0322/0760/0000
		181048 FT	1 0 00057 0 00 0302+56
			LITTLE LAUREL RUN
		5 0760/0000	BMSBG 17/0322/0760/0000
			LENGTH(AH 2799 BK 2223)

DIR: B TOTAL LEN: 35.765 MI. DIST: 02-2 SR: 322
 LEFT MUN: DECATUR T RIGHT MUN: DECATUR T



0750/0978 BMS EN 17/0322/0750/0890
 1 0 00057 0 00 0316+29
 LAUREL RUN
 0750/0890 BMSBG 17/0322/0750/0890
 178825 FT 1 0 00057 0 00 0325+12
 0750/0000 LENGTH(AH 2223 BK 2272)
 176553 FT 1 0 00057 0 00 0348+15
 0740/0000 LENGTH(AH 2272 BK 2382)
 174171 FT 1 0 00057 0 00 0372+04
 DECATUR
 BOGGS T
 0730/0000 LENGTH(AH 2382 BK 2911)
 171260 FT 1 0 00057 0 00 0404+66
 MFC BEGIN = B
 0720/0000 LENGTH(AH 2911 BK 0740)
 FROM 2007/0310 SH
 (CONN)
 HILLTOP RD
 (T679)
 BLUE BALL RD
 (SR2007 SEG 0310/1330)
 0 0 00000 0 00 0000+00
 TO 2007/0310 SH
 (CONN)
 MFC BEGIN = B
 0712/0000 LENGTH(AH 0740 BK 2420)

HILLTOP RD
 (T679)
 BLUE BALL RD
 (SR2007 SEG 0310/1330) 0713/0415 ==
 0 0 00000 0 00 0000+00 170608 FT
 MFC BEGIN = B
 LENGTH(AH 0740 BK 2420) 0713/0000

DIR: B TOTAL LEN: 35.765 MI. DIST: 02-2 SR: 322
 LEFT MUN: BOGGS T RIGHT MUN: BOGGS T

Left Side	Right Side
LAUREL RUN RD (T676) 0710/1538	DUPREE RD (T674) 0710/0988
168188 FT	168100 FT
	1 0 00057 0 00 0432+39 VILLAGE: WEST DECATUR LAUREL RUN STRUCTURE LENGTH 28 FT BMSID 17/0322/0710/0000
	5 0710/0000 LENGTH(AH 2420 BK 2178)
166010 FT	165922 FT
	5 0700/0000 LENGTH(AH 2178 BK 2399)
	LAUREL RUN STRUCTURE LENGTH 28 FT BMSID 17/0322/0690/0976
LAUREL RUN RD (T676) 0690/0291	0690/0976
163611 FT	0690/0528
	163523 FT
	5 0690/0000 LENGTH(AH 2399 BK 3447)
	LAUREL RUN STRUCTURE LENGTH 9 FT BMSID 17/0322/0680/1975
WALLACETON RD (SR2029 SEG 0020/0000) 0680/1770	0680/1975
	0680/1770
	(T683)
	BOGGS WALLACETON B
160164 FT	0680/1119
	160076 FT
	5 0680/0000 LENGTH(AH 3447 BK 2231)
	RED OAK DR (PRDR)
	0670/2088
	WALLACETON

DIR: B TOTAL LEN: 35.765 MI. DIST: 02-2 SR: 322
 LEFT MUN: WALLACETON B RIGHT MUN: WALLACETON B

WALLACETON RD
 (SR2029 SEG 0030/1278) 0670/1693

157933 FT

155754 FT

LOGGERS EQUIPMENT CO RD
 (PRDR) 0660/0000

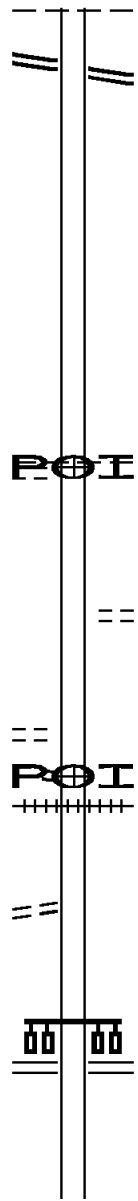
153227 FT

LC FOR CLEARFIELD ST
 (CONN) 0640/2619
 CLEARFIELD ST 0640/2120
 (T337)

GREEN RD
 (T355) 0640/0843

150496 FT

148235 FT



0670/1877 BOGGS T
 WALLACETON RD
 0670/1693 (SR2029 SEG 0030/1278)

157845 FT 1 0 00057 0 00 0534+84
 0670/0000 LENGTH(AH 2231 BK 2179)

155666 FT 1 0 00057 0 00 0556+84
 (APRA) LOGGERS EQUIPMEN
 BOGGS
 BRADFORD T
 0660/0000 LENGTH(AH 2179 BK 2527)

0650/0841 BAUGHMAN RD
 (T339)
 153139 FT 1 0 00057 0 00 0582+28
 0650/0000 LENGTH(AH 2527 BK 2731)

0640/2120 (APRA) NEW ENTERPRISE S
 0640/1822 (AAR 528144S)#TRKS 01

150408 FT 1 0 00057 0 00 0608+23
 0640/0000 LENGTH(AH 2731 BK 2261)

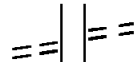
0630/1393 BIGLER CUTOFF RD
 (SR2030 SEG 0050/0000)

148147 FT 1 0 00057 0 00 0631+96
 WALKER RD

DIR: B TOTAL LEN: 35.765 MI. DIST: 02-2 SR: 322
 LEFT MUN: BRADFORD T RIGHT MUN: BRADFORD T

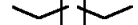
MC DOWELL RD
 (T321)

0630/0000




0630/0000 (T335)
 LENGTH(AH 2261 BK 2274)

145961 FT



145873 FT 1 0 00057 0 00 0654+59
 VILLAGE: BIGLER
 0620/0000 LENGTH(AH 2274 BK 2498)

143463 FT



143375 FT 1 0 00057 0 00 0679+57
 0610/0000 LENGTH(AH 2498 BK 2356)

FORCEY RUN
 STRUCTURE LENGTH 12 FT
 BMSID 17/0322/0600/1094


1 0 00057 0 00 0703+29
 PETERS RD
 (T347)

141107 FT




141019 FT TURNER RD
 (T349)
 0600/0000 LENGTH(AH 2356 BK 2653)

138454 FT



0590/0437 BMS EN 17/0322/0590/0423
 1 0 00057 0 00 0725+37
 NO UNDERPASS INFORMATION
 0590/0423 BMSBG 17/0322/0590/0423
 138366 FT 1 0 00057 0 00 0729+66
 0590/0000 LENGTH(AH 2653 BK 1361)

137093 FT



VALLEY FORK RUN
 STRUCTURE LENGTH 13 FT
 BMSID 17/0322/0580/0126
 0580/0126
 137005 FT 1 0 00057 0 00 0743+85

DIR: B TOTAL LEN: 35.765 MI.
 LEFT MUN: BRADFORD T

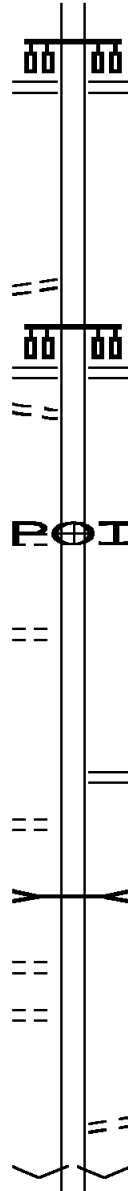
DIST: 02-2 SR: 322
 RIGHT MUN: BRADFORD T

TO 0970/0012 SH
 (CONN) 0570/0239
 1 0 00057 0 00 0768+02 134631 FT
 SHAWVILLE HW
 (SR0970 SEG 0012/0000) 0570/0000
 FROM 0970/0012 SH
 (CONN) 0560/2608

FAMILY MOBILE HOMES RD
 (PRDR) 0560/1270
 BURKETTS RD
 (TWP) 0560/0331
 131789 FT

BURKETTS RD
 (TWP) 0550/0615
 1 0 00057 0 00 0814+25 129969 FT
 CLOVER HILL RD
 (T307) 0550/0000
 ZIMMERMAN RD
 (T305) 0540/1873

127839 FT



SHILOH RD
 (SR1012 SEG 0020/0000)
 0580/0000 LENGTH(AH 1361 BK 2462)


134543 FT SHAWVILLE HW
 (SR2049 SEG 0050/2969)
 0570/0000 LENGTH(AH 2462 BK 2842)

0560/1270 (APRA) FAMILY MOBILE HO
 131701 FT 1 0 00057 0 00 0796+19
 0560/0000 LENGTH(AH 2842 BK 1820)

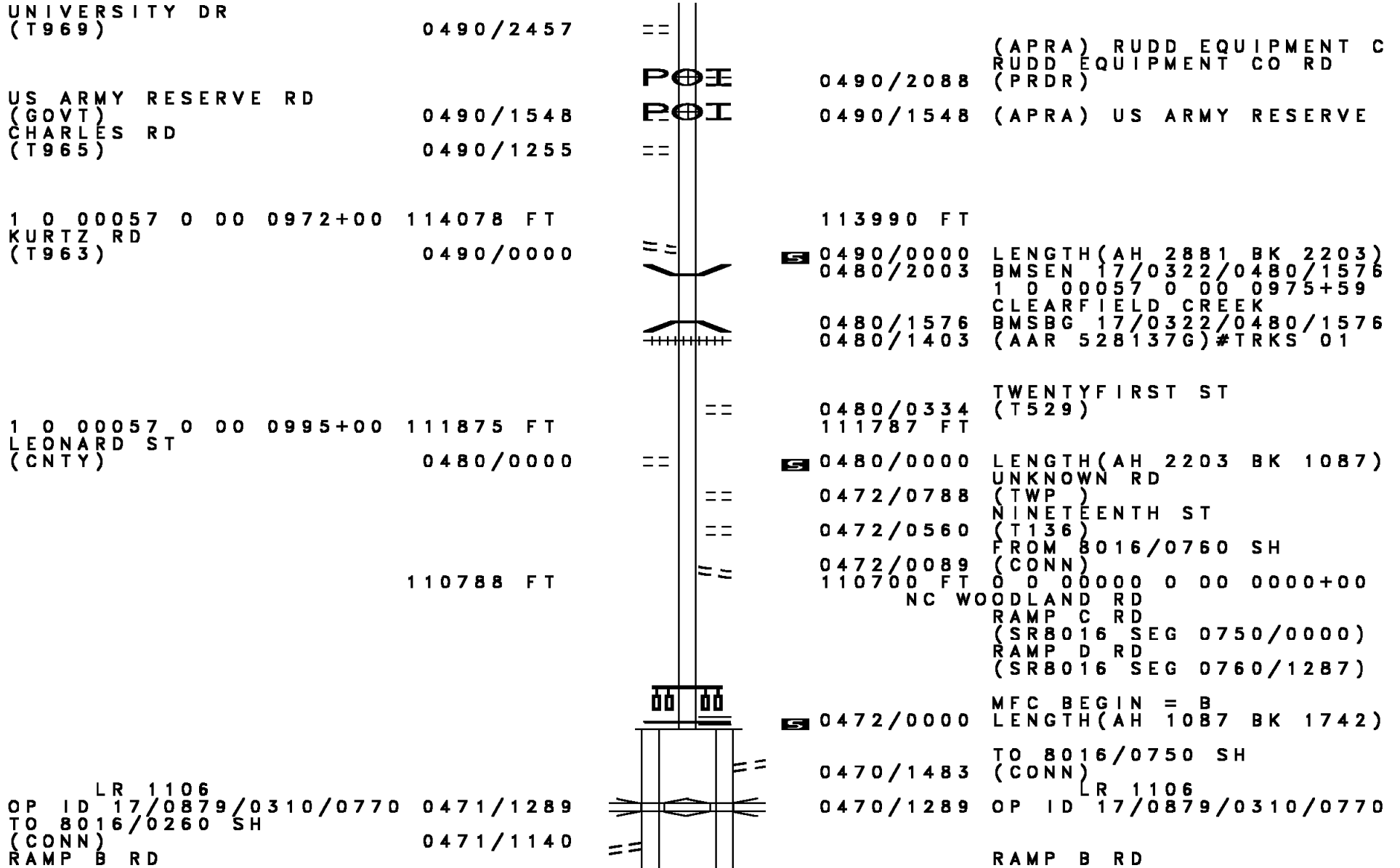
0550/0805 BIGLER CUTOFF RD
 (SR2030 SEG 0010/0000)
 DRAINAGE
 STRUCTURE LENGTH 14 FT
 BMSID 17/0322/0550/0437
 0550/0437
 129881 FT
 0550/0000 LENGTH(AH 1820 BK 2130)

0540/0523 POST OFFICE RD
 (T309)
 127751 FT 1 0 00057 0 00 0835+77
 VILLAGE: MINERAL SPRING

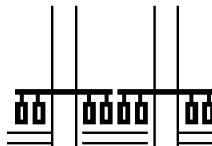


DIR: B TOTAL LEN: 35.765 MI. DIST: 02-2 SR: 322
 LEFT MUN: BRADFORD T RIGHT MUN: BRADFORD T



DIR: B TOTAL LEN: 35.765 MI. DIST: 02-2 SR: 322
 LEFT MUN: LAWRENCE T RIGHT MUN: LAWRENCE T



DIR: B TOTAL LEN: 35.765 MI. DIST: 02-2 SR: 322
 LEFT MUN: LAWRENCE T RIGHT MUN: LAWRENCE T

(SR8016 SEG 0260/0000)				(SR8016 SEG 0260/0000)
RAMP A RD				RAMP A RD
(SR8016 SEG 0250/0659)				(SR8016 SEG 0250/0659)
WOODLAND RD				WOODLAND RD
(SR1004 SEG 0090/1032)				(SR1004 SEG 0090/1032)
	0471/0947			0470/0947
0 0 00000 0 00 0000+00	109037 FT			108958 FT
NC DAISY ST EXT				1 0 00057 0 00 1026+99
MFC BEGIN = B				NC DAISTY ST EXT
LENGTH(AH 1751 BK 2535)	0471/0000			0470/0000
HAMMERMILL RD				MFC BEGIN = B
(T602)	0460/2460	==		LENGTH(AH 1742 BK 2535)
				LAWRENCE
				CLEARFIELD B
				BLOOM AL
				(BORO)
				THIRTEENTH ST
				(BORO)
				TWELFTH ST
				(BORO)
				EVANS AV
				(BORO)
				ELEVENTH ST
				(BORO)
				MARION AV
				(BORO)
				TENTH ST
				(BORO)
				NINTH ST
				(BORO)
				MITCHELL AV
				(BORO)
				(APRA) CLFD. CO. TECHNO
TECHNOLOGY DR				EIGHTH ST
(BORO)	0460/0366			(BORO)
				POODLE AV
				(BORO)
	106502 FT			1 0 00057 0 00 1048+65
				SEVENTH ST
				(BORO)
				LENGTH(AH 2535 BK 2087)
				CANOE AV
				(BORO)
				SIXTH ST
				(BORO)
				SANSONE AV
				(BORO)
				FIFTH ST

DIR: B TOTAL LEN: 35.765 MI. DIST: 02-2 SR: 322
 LEFT MUN: CLEARFIELD B RIGHT MUN: CLEARFIELD B

ELK AV
(BORO)

0450/0467
104415 FT

== 0450/1094 (BORO)
 == 0450/0852 (BORO)
 == 0450/0611 (BORO)
 == 104336 FT 1 0 00057 0 00 1069+61
 DAISY ST
 (BORO)
 5 0450/0000 LENGTH(AH 2087 BK 1649)

PARK PL
(BORO)

0440/0228
102766 FT

NC BIGLER AV
THIRD ST
(BORO)
 == 0440/0487
 == 102687 FT 1 0 00057 0 00 1086+07
 SECOND ST
 (SRO153 SEG 0401/1764)
 (SRO153 SEG 0400/1619)
 FRONT ST
 (SRO153 SEG 0400/1619)
 (SRO153 SEG 0401/1764)
 5 0440/0000 LENGTH(AH 1649 BK 0406)
 0430/0357 BMSBN 17/0322/0430/0032
 2 0 17052 1 00 0003+57
 W BR SUSQUEHANNA RIVER
 BMSBG 17/0322/0430/0032

2 0 17052 1 00 0003+68
RIVER ST
(BORO)

0430/0000
102213 FT

== 0430/0032
102281 FT
 5 0430/0000 LENGTH(AH 0406 BK 0147)
 102134 FT 2 0 17052 0 00 0000+00
 FRONT ST
 (BORO)
 NC BRIDGE ST

LC TO RIVER ST
(BORO)
KELLY AV
(BORO)

0414/2047

5 0420/0000 LENGTH(AH 0147 BK 2209)
 NICHOLS ST
 (BORO)
 == 0414/1784 MERRILL ST
 (BORO)

AL


DIR: B TOTAL LEN: 35.765 MI. DIST: 02-2 SR: 322
 LEFT MUN: CLEARFIELD B RIGHT MUN: CLEARFIELD B

(BORO)	0414/1763	==			
			==	0414/1525	BORO AL (BORO) FULTON ST (BORO)
SR 1001 SH (SR1001 SEG 0112/0000)	0414/1291	==	==	0414/1291	CLEARFIELD LAWRENCE T
FRONT ST (SR1013 SEG 0020/0000)	0414/1027	==	==	0414/1140	(AAR 148715J)#TRKS 01
SERVOMATION DR (TWP)	0414/0850	==	==	0414/0693	(AAR 148715J)#TRKS 01
			==	0414/0679	SMITH ST (T967)
POPLAR AV ET (T889)	0414/0484	==			
TOWNSHIP AL (TWP)	0414/0362	==	==	0414/0362	WILLIAMS ST (T624)
TOWNSHIP AL (TWP)	0414/0255	==			
MAPLE ST (T887)	0414/0107	==			
	100004 FT	==		099925 FT	2 0 17041 0 00 0026+21
				0414/0000	MFC BEGIN = B LENGTH(AH 2209 BK 2260)
WEAVER ST (T968)	0411/2464	==			
			==	0410/1967	WEAVER ST (T968)
			==		NC FRONT ST LC TO WEAVER ST (CONN)
TOWNSHIP RD (TWP)	0411/1616	==		0410/1848	
			==	0410/1099	UNKNOWN RD (TWP)
TOWNSHIP RD (TWP)	0411/0553	==			
			==	0410/0042	UNKNOWN RD (TWP)
2 0 17041 0 00 0050+13 097266 FT				097665 FT	2 0 17041 0 00 0045+36
LENGTH(AH 2738 BK 2559) 0411/0000				0410/0000	LENGTH(AH 2260 BK 2997)
CROSSOVER RD					CROSSOVER RD


DIR: B TOTAL LEN: 35.765 MI. DIST: 02-2 SR: 322
 LEFT MUN: LAWRENCE T RIGHT MUN: LAWRENCE T


(CONN)	0401/1542		0400/1470 (CONN)
PARADISE SCHOOL RD (T388)			0400/0550 DMS SIGN STRUCTURE BMSID 17/0322/0400/0550 PARADISE SCHOOL RD
2 0 17041 0 00 0075+89 094707 FT	0401/0431	== == ==	0400/0359 094668 FT
LENGTH(AH 2559 BK 2435)	0401/0000	5	0400/0000 0390/2228
BMSSEN 17/0322/0390/2175	0391/2283		BMSSEN 17/0322/0390/2175
2 0 17041 0 00 0078+24			2 0 17041 0 00 0078+24
MOOSE CREEK			MOOSE CREEK
BMSBG 17/0322/0390/2175	0391/2230		0390/2175 BMSBG 17/0322/0390/2175
LC TO FLEGAL RD (CONN)	0391/1358	== ==	0390/1305 LC FROM FLEGAL RD (CONN)
FLEGAL RD (T519)			FLEGAL RD (T519)
FLEGAL RD (T519)	0391/1125	== == ==	0390/1178 FLEGAL RD (T519)
LC FROM FLEGAL RD (CONN)	0391/1039	== ==	0390/1029 LC TO FLEGAL RD (CONN)
BMSSEN 17/0322/0390/0552	0391/0558		0390/0607 BMSSEN 17/0322/0390/0552
2 0 17041 0 00 0094+71			2 0 17041 0 00 0094+71
MOOSE CREEK			MOOSE CREEK
BMSBG 17/0322/0390/0552	0391/0503		0390/0552 BMSBG 17/0322/0390/0552
2 0 17041 0 00 0099+63 092272 FT	0391/0000	5	0390/0000 092156 FT
LENGTH(AH 2435 BK 2504)			0390/0000
LC TO TURNPIKE AV (CONN)	0381/2345	== ==	0380/2287 LC FROM TURNPIKE AV (CONN)
TURNPIKE RD (T971)			TURNPIKE AV (T971)
OLD PENFIELD RD (T149)	0381/2156	== == ==	0380/2186 OLD PENFIELD RD (T149)
			0380/1884 LC TO TURNPIKE AV (CONN)
CROSSOVER RD (CONN)	0381/0796		0380/0792 CROSSOVER RD (CONN)
2 0 17041 0 00 0125+10 089768 FT			089688 FT 2 0 17041 0 00 0125+15
LENGTH(AH 2504 BK 2493)	0381/0000	5	0380/0000 LENGTH(AH 2468 BK 2522)
CROSSOVER RD (CONN)	0371/2340		CROSSOVER RD (CONN)


DIR: B TOTAL LEN: 35.765 MI. DIST: 02-2 SR: 322
 LEFT MUN: LAWRENCE T RIGHT MUN: LAWRENCE T

2 0 17041 0 00 0149+71 087275 FT
 LENGTH(AH 2493 BK 2522) 0371/0000 


087166 FT 2 0 17041 0 00 0150+37
 0370/0000 LENGTH(AH 2522 BK 2519)


2 0 17041 0 00 0175+14 084753 FT
 MOUNT ZION RD
 (SR1003 SEG 0080/1632)
 LENGTH(AH 2522 BK 2611) 0361/0000 


084647 FT 2 0 17041 0 00 0175+33
 0360/0000 MOUNT ZION RD
 (SR1003 SEG 0080/1511)
 LENGTH(AH 2519 BK 2426)
 RAMP A RD
 (SR9112 SEG 0010/0000)


LAWRENCE
 PINE T
 2 0 17041 0 00 0201+25 082142 FT
 LENGTH(AH 2611 BK 2388) 0351/0000 
 CROSSOVER RD
 (CONN) 0341/2194

0350/0309 LAWRENCE
 082221 FT PINE T
 0350/0000 2 0 17041 0 00 0199+81
 LENGTH(AH 2426 BK 2527)
 CROSSOVER RD
 (CONN) 0340/2246

2 0 17041 0 00 0225+13 079754 FT
 LENGTH(AH 2388 BK 2500) 0341/0000 

079694 FT 2 0 17041 0 00 0225+08
 0340/0000 LENGTH(AH 2527 BK 2492)

2 0 17041 0 00 0250+00 077254 FT
 LENGTH(AH 2500 BK 2495) 0331/0000 

077202 FT 2 0 17041 0 00 0250+00
 0330/0000 LENGTH(AH 2492 BK 2558)

DIR: B TOTAL LEN: 35.765 MI. DIST: 02-2 SR: 322
 LEFT MUN: PINE T RIGHT MUN: PINE T

2 0 17041 0 00 0275+08 074759 FT
 LENGTH(AH 2495 BK 2732) 0321/0000

074644 FT 2 0 17041 0 00 0275+08
 0320/0000 LENGTH(AH 2558 BK 2678)

2 0 17041 0 00 0300+00 072027 FT
 LENGTH(AH 2732 BK 1995) 0311/0000
 CROSSOVER RD
 (CONN) 0301/1593

071966 FT 2 0 17041 0 00 0300+00
 0310/0000 LENGTH(AH 2678 BK 1934)
 CROSSOVER RD
 (CONN) 0300/1550

2 0 17041 0 00 0321+85 070032 FT
 STATE PARK RD
 (SR0153 SEG 0411/0000)
 MFC BEGIN = B
 LENGTH(AH 1995 BK 1679) 0301/0000
 RAMP B RD
 (SR9110 SEG 0010/0244) 0290/1482

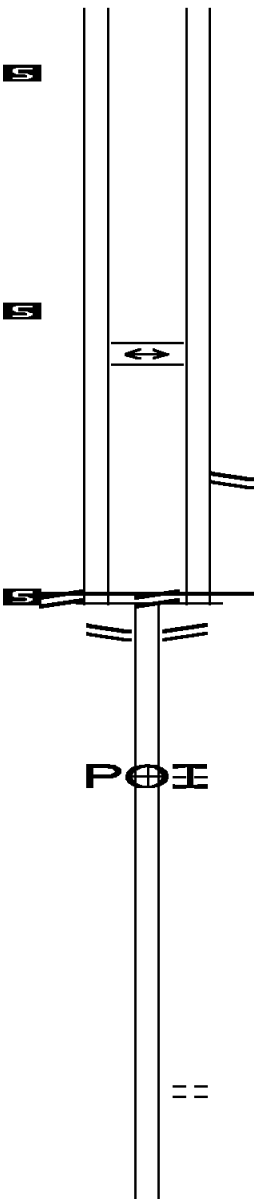
0300/0217 RAMP A RD
 070032 FT (SR9110 SEG 0750/0258)
 2 0 17041 0 00 0321+85
 STATE PARK RD
 (SR0153 SEG 0411/0000)
 MFC BEGIN = B
 LENGTH(AH 1934 BK 1679)
 RAMP A RD
 (SR9110 SEG 0750/0000)

068353 FT

(APRA) PADOT STOCKPILE
 PADOT STOCKPILE #05 RD
 (GOVT)
 0290/0086
 068353 FT 1 0 00862 0 00 0547+57
 0290/0000 LENGTH(AH 1679 BK 2591)

065762 FT

065762 FT 1 0 00862 0 00 0521+77
 DRY HOLLOW RD
 (FRST)
 0280/0000 LENGTH(AH 2591 BK 1619)



DIR: B TOTAL LEN: 35.765 MI. DIST: 02-2 SR: 322
 LEFT MUN: PINE T RIGHT MUN: PINE T

Stationing	Distance	Segment	Length	Notes
0505+41	064143 FT	SCHOEFIELD RD (FRST)	0270/0000	ROCKTON TOWER RD (FRST)
	062175 FT		0270/0000	LENGTH(AH 1619 BK 1968)
	062175 FT		0260/0000	LENGTH(AH 1968 BK 2220)
	059955 FT	DUBEC RD (FRST)	0250/0256	059955 FT
	057521 FT		0250/0000	LENGTH(AH 2220 BK 2434)
	057521 FT		0240/0000	LENGTH(AH 2434 BK 2521)
	055000 FT		0230/1091	GREENWOOD RD (T488)
	055000 FT		0230/0000	LENGTH(AH 2521 BK 3861)

DIR: B TOTAL LEN: 35.765 MI. DIST: 02-2 SR: 322
LEFT MUN: UNION T RIGHT MUN: UNION T

Stationing	Structure	Length	Notes
051139 FT			
051139 FT		1 0 00862 0 00 0375+27	
0220/0000		LENGTH(AH 3861 BK 2323)	
048816 FT			
048816 FT			
0210/0000		LENGTH(AH 2323 BK 2797)	
046019 FT			
046019 FT		1 0 00862 0 00 0324+07	
0200/0000		LENGTH(AH 2797 BK 2484)	
043535 FT			
043535 FT		1 0 00862 0 00 0299+52	
0190/0000		LENGTH(AH 2484 BK 2486)	
041049 FT			
041049 FT		1 0 00862 0 00 0274+29	
0180/0000		LENGTH(AH 2486 BK 2871)	
	RICE RUN		
	STRUCTURE LENGTH	9 FT	
	BMSID 17/0322/0170/2250		

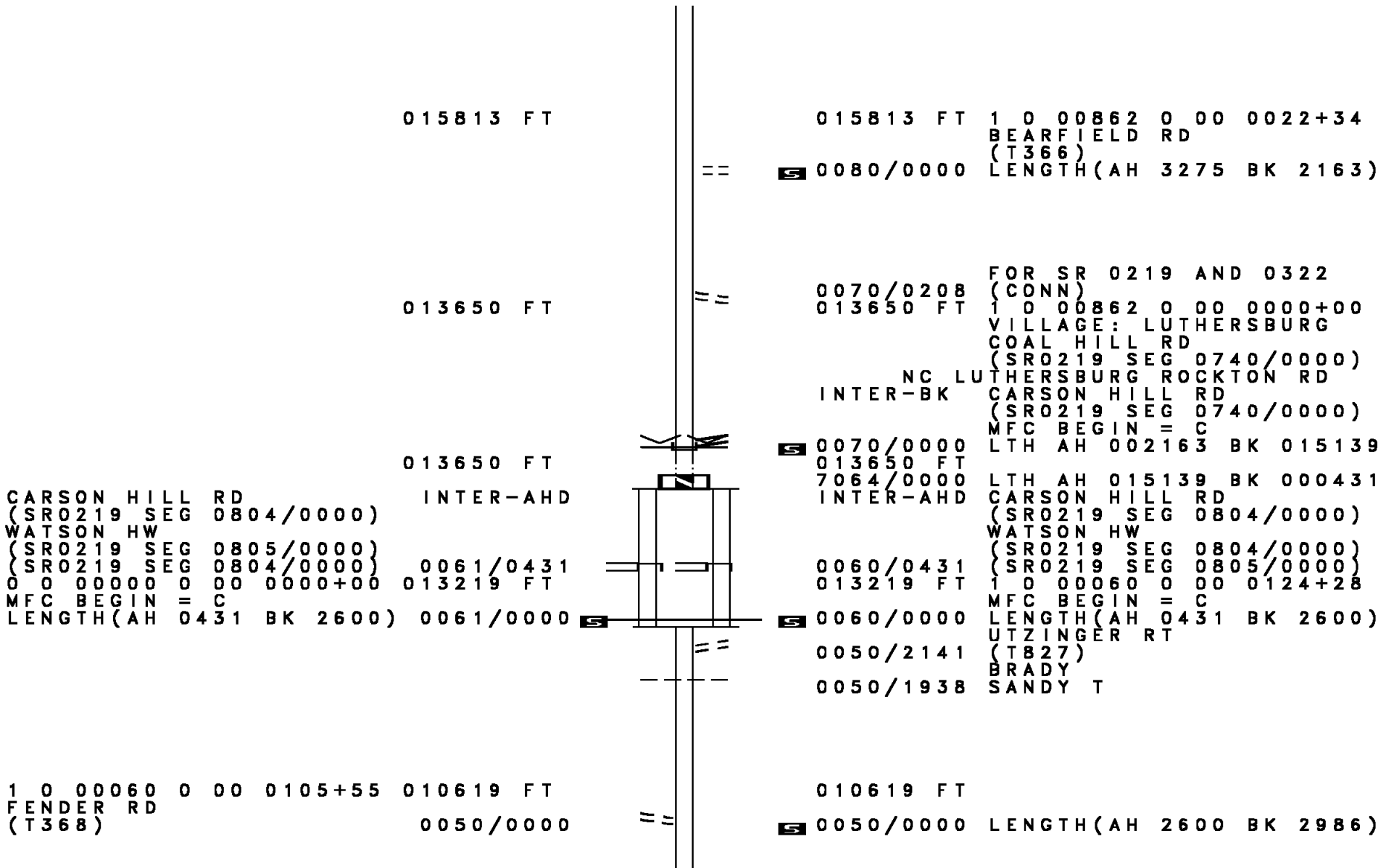
DIR: B TOTAL LEN: 35.765 MI. DIST: 02-2 SR: 322
 LEFT MUN: UNION T RIGHT MUN: UNION T

	038178 FT			038178 FT 1 0 00862 0 00 0245+58
				5 0170/0000 LENGTH(AH 2871 BK 2244)
SPRUCE HILL RD (T858)	0160/1024	==		0160/0934 BMS EN 17/0322/0160/0827
				1 0 00862 0 00 0231+64
				ANDERSON CREEK
				0160/0827 BMSBG 17/0322/0160/0827
	035934 FT			035934 FT 1 0 00862 0 00 0223+30
OLD PIKE RD (T859)	0150/1998	==		5 0160/0000 LENGTH(AH 2244 BK 2249)
HOME CAMP RD (T340)	0150/0904	==		
	033685 FT			033685 FT 1 0 00862 0 00 0200+87
				NC TWENTY EIGHTH DIVISION HW
				SOUTH ST
NORTH ST (T366)	0150/0000	==	==	(T360)
OLD DUBOIS RD (T915)	0140/2137	==		5 0150/0000 LENGTH(AH 2249 BK 2514)
TO 4014/0130 SH (CONN)	0140/2095	==		
SHAFFER RD (SR4014 SEG 0130/3344)	0140/1911	==		
	031171 FT			031171 FT 1 0 00862 0 00 0175+79
				VILLAGE: ROCKTON
				SUNSET LAKE RD
				(T341)
				5 0140/0000 LENGTH(AH 2514 BK 2643)

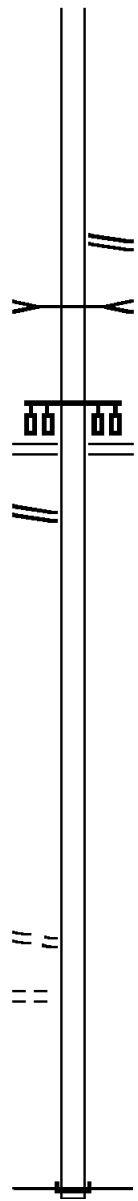
DIR: B TOTAL LEN: 35.765 MI. DIST: 02-2 SR: 322
 LEFT MUN: UNION T RIGHT MUN: UNION T

Stationing	Distance (FT)	Notes	Stationing	Distance (FT)	Notes
	028528		0130/0132	028528	BMS EN 17/0322/0130/0000
					1 0 00862 0 00 0149+48
					ALLEGHENY RR OR CENT RR
					BMSBG 17/0322/0130/0000
SHORTCUT RD (T372)	0120/1748		0130/0000		LENGTH(AH 2643 BK 2274)
	026254		026254		1 0 00862 0 00 0126+41
					ROCK RUN RD (T499)
CANARY DR (T141)	0110/1030		0120/0000		LENGTH(AH 2274 BK 1576)
	024678		024678		
1 0 00862 0 00 0110+50 CANARY DR (T141)	0110/0000		0110/0000		LENGTH(AH 1576 BK 2973)
					UNION BRADY T
GILMORE RD (T982)	0100/0875		0100/1024		
	021705		021705		1 0 00862 0 00 0081+31
GILMORE RD (T982)	0100/0147		0100/0000		LENGTH(AH 2973 BK 2617)
	021705				
					BLOOM RD (T351)
1 0 00862 0 00 0055+29 PINE SWAMP RD (T378)	019088		019088		
	0090/0000		0090/0000		LENGTH(AH 2617 BK 3275)

DIR: B TOTAL LEN: 35.765 MI. DIST: 02-2 SR: 322
 LEFT MUN: BRADY T RIGHT MUN: BRADY T



DIR: B TOTAL LEN: 35.765 MI. DIST: 02-2 SR: 322
 LEFT MUN: SANDY T RIGHT MUN: SANDY T



007633 FT

007633 FT 1 0 00060 0 00 0077+82
 LIBERTY RD
 (SR4012 SEG 0030/1825)
 0040/0000 LENGTH(AH 2986 BK 1819)
 DRAINAGE
 0030/1520 STRUCTURE LENGTH 19 FT
 BMSID 17/0322/0030/1520

1 0 00060 0 00 0053+49 005814 FT
 RAMP A RD
 (SR9101 SEG 0500/0247) 0030/0000

BLINKER PY
 (SR0119 SEG 0050/0000)
 0030/0192
 005814 FT
 NC BEHRINGER HW
 0030/0000 LENGTH(AH 1819 BK 3625)

002189 FT

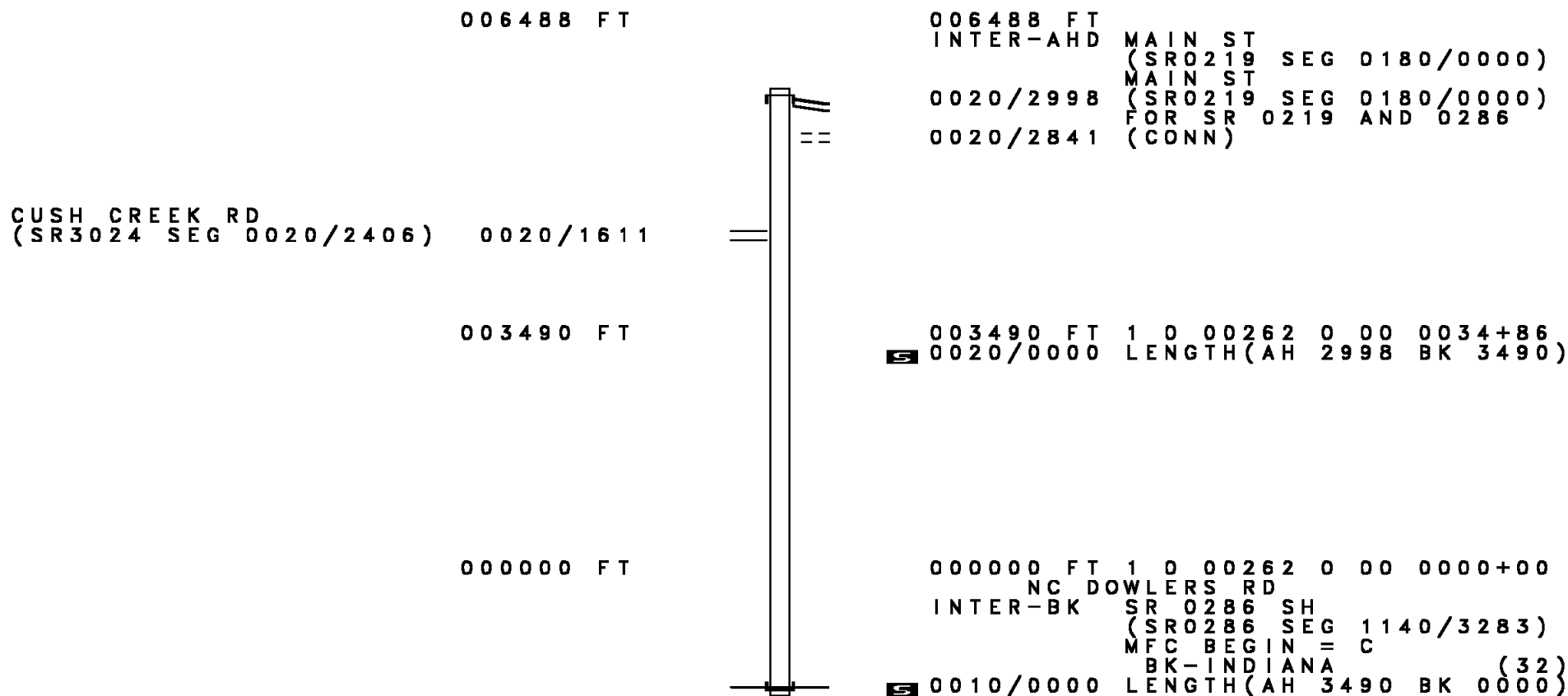
002189 FT 1 0 00060 0 00 0021+84
 0020/0000 LENGTH(AH 3625 BK 2189)

THUNDERBIRD RD
 (T828)
 KIWANIS TR
 (T783)

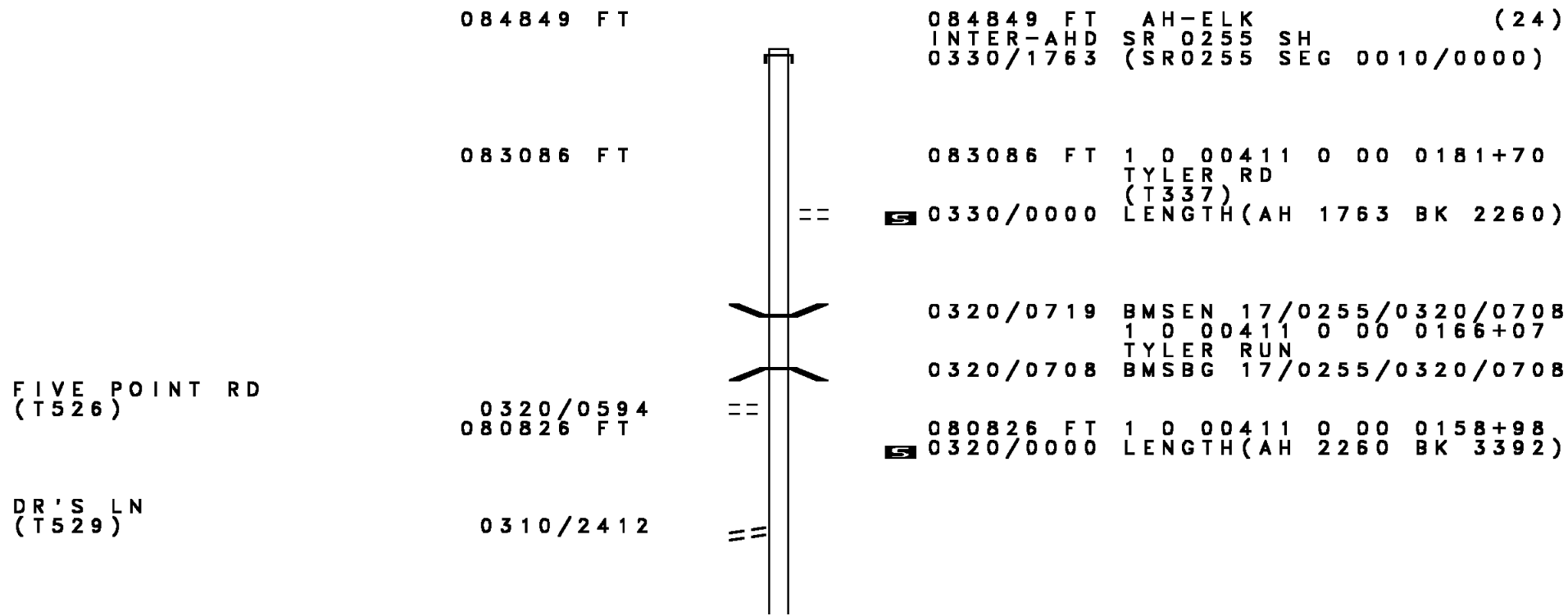
0010/0828
 0010/0667
 000000 FT

000000 FT 1 0 00060 0 00 0000+00
 NC TWENTY EIGHTH DIVISION HW
 INTER-BK TWENTY EIGHTH DIVISION
 (SR0322 SEG 0590/2058)
 MFC BEGIN = C
 BK-JEFFERSON (33)
 0010/0000 LENGTH(AH 2189 BK 0000)

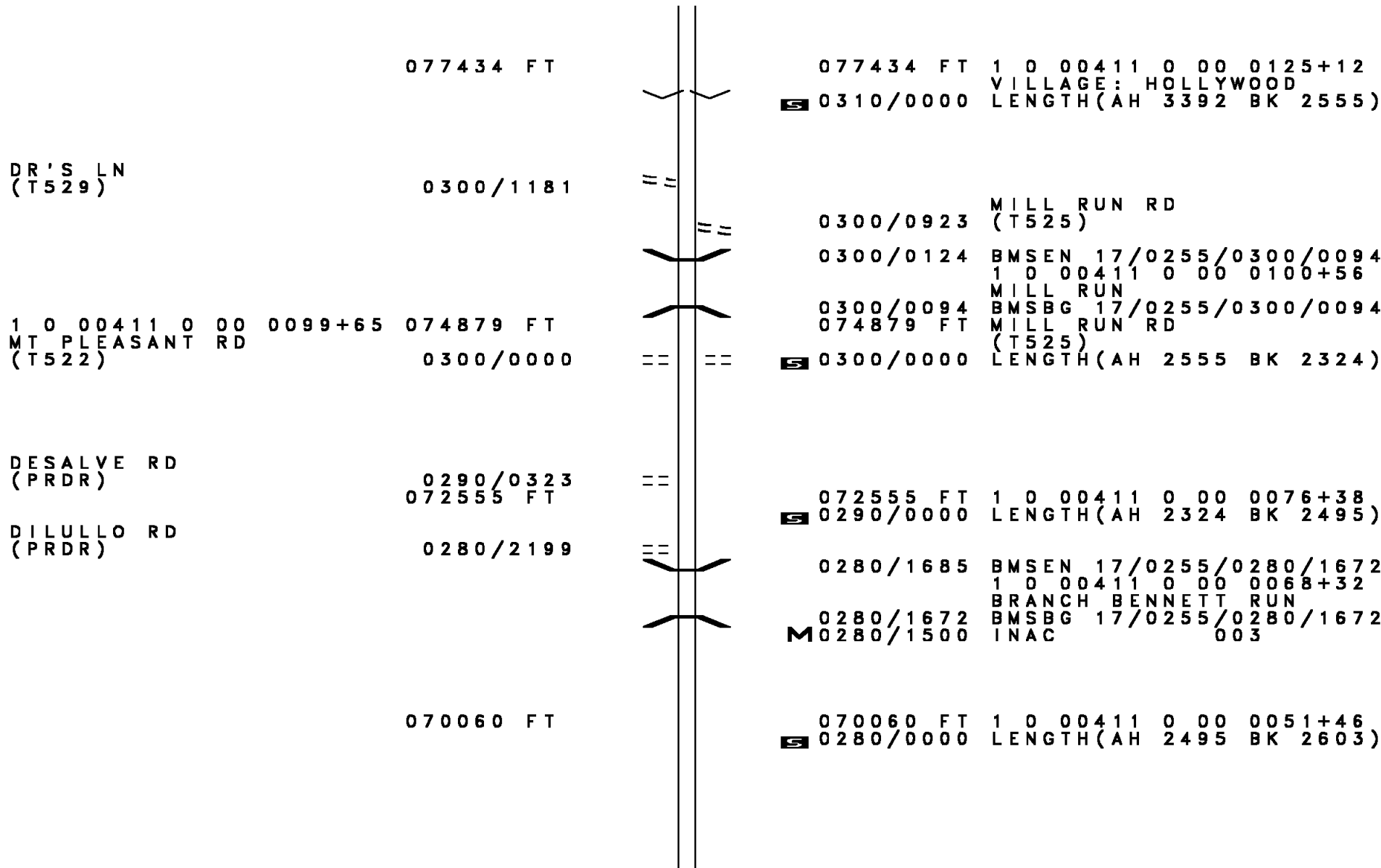
DIR: B TOTAL LEN: 1.229 MI. DIST: 02-2 SR: 286
 LEFT MUN: BURNSIDE T RIGHT MUN: BURNSIDE T



EXTRACT DATE: 12/18/2023 ROADWAY MANAGEMENT SYSTEM PAGE NUMBER: 117
 PRINT DATE: 12/19/2023 SLD COUNTY/SR - ANNUAL PRINT COUNTY: CLEARFIELD
 DIR: B TOTAL LEN: 16.070 MI. DIST: 02-2 SR: 255
 LEFT MUN: HUSTON T RIGHT MUN: HUSTON T



DIR: B TOTAL LEN: 16.070 MI. DIST: 02-2 SR: 255
 LEFT MUN: HUSTON T RIGHT MUN: HUSTON T

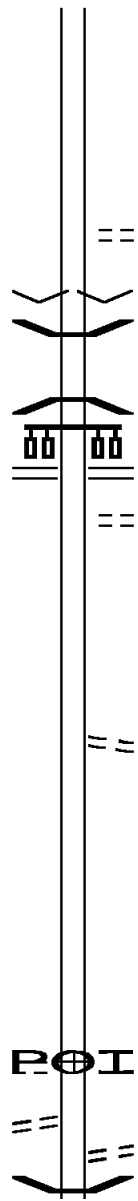


DIR: B TOTAL LEN: 16.070 MI. DIST: 02-2 SR: 255
 LEFT MUN: HUSTON T RIGHT MUN: HUSTON T

Stationing	Notes	Stationing	Notes
067457 FT		067457 FT	1 0 00411 0 00 0025+43
		0270/0000	LENGTH(AH 2603 BK 2521)
064936 FT		0260/0194	IRVEN LN (T866)
		064936 FT	1 0 00411 0 00 0000+00
		0260/0000	VILLAGE: PENFIELD
		0250/2279	LENGTH(AH 2521 BK 2733)
			BMSSEN 17/0255/0250/2244
			1 0 00402 0 02 0693+62
			WILSON RUN
		0250/2244	BMSBG 17/0255/0250/2244
			STATE PARK RD
			(SR0153 SEG 0630/1383)
		0250/2182	
		0250/1675	MELODY LN (T867)
062203 FT		062203 FT	1 0 00402 0 02 0670+88
		0250/0000	LENGTH(AH 2733 BK 2466)
			WOODWARD RD (T407)
		0240/1662	
059737 FT		059737 FT	1 0 00402 0 02 0646+62
		0240/0000	LENGTH(AH 2466 BK 2826)
		0230/0500	(APRA) SPN WELL SERVICE
		0230/0278	
			WOODWARD RD (T407)
		0230/0216	
		0230/0100	BMSSEN 17/0255/0230/0000

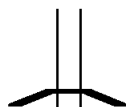
HOOVERTOWN RD
 (SR0153 SEG 0630/1383) 0250/2182

SPN WELL SERVIC RD
 (PRDR) 0230/0500
 MT RUN RD 0230/0278
 (T338)



DIR: B TOTAL LEN: 16.070 MI. DIST: 02-2 SR: 255
 LEFT MUN: HUSTON T RIGHT MUN: HUSTON T

056911 FT



056911 FT 1 0 00402 0 02 0618+15
 BENNETT BRANCH
 BMSBG 17/0255/0230/0000
 5 0230/0000 LENGTH(AH 2826 BK 2680)

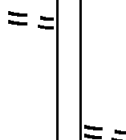
054231 FT



0220/0069 BMSEN 17/0255/0220/0000
 054231 FT 1 0 00402 0 02 0591+12
 P3
 BENNETT BRANCH CREEK
 BMSBG 17/0255/0220/0000
 5 0220/0000 LENGTH(AH 2680 BK 3257)

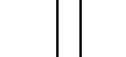
DIAMOND ST
 (T519)

0210/2265



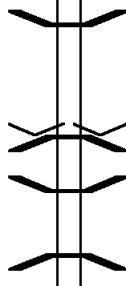
0210/1241 WINTERBURN RD
 (T518)

050974 FT



050974 FT 1 0 00402 0 02 0559+37
 5 0210/0000 LENGTH(AH 3257 BK 2515)

048459 FT



0200/0015 BMSEN 17/0255/0200/0000
 048459 FT 1 0 00402 0 02 0533+60
 VILLAGE: WINTERBURN
 HEATH RUN
 BMSBG 17/0255/0200/0000
 5 0200/0000 LENGTH(AH 2515 BK 2091)
 0190/1266 BMSEN 17/0255/0190/1258
 1 0 00402 0 02 0524+96
 GRAPEVINE RUN
 0190/1258 BMSBG 17/0255/0190/1258

DIR: B TOTAL LEN: 16.070 MI. DIST: 02-2 SR: 255
 LEFT MUN: HUSTON T RIGHT MUN: HUSTON T

046368 FT

046368 FT 1 0 00402 0 02 0512+42
 0190/0000 LENGTH(AH 2091 BK 2554)

043814 FT

043814 FT 1 0 00402 0 02 0486+88
 0180/0000 LENGTH(AH 2554 BK 2478)

041336 FT

041336 FT 1 0 00402 0 02 0462+03
 0170/0000 LENGTH(AH 2478 BK 2733)
 BERKEY RD
 (TWP)

HICKORY RD
 (T401)

0160/0980

038603 FT

038603 FT 1 0 00402 0 02 0434+70
 0160/0000 LENGTH(AH 2733 BK 2544)

PARRISH RD
 (T409)

0150/0107
 036059 FT

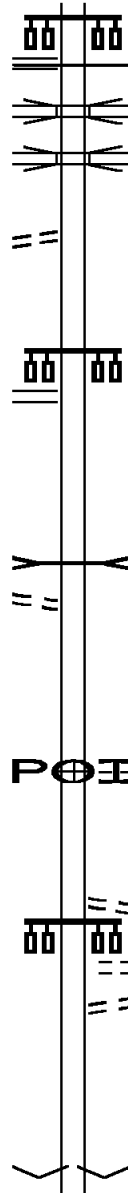
036059 FT 1 0 00402 0 02 0409+26
 HUSTON
 SANDY T
 0150/0000 LENGTH(AH 2544 BK 2629)
 SHOWERS RD
 (T421)

DIR: B TOTAL LEN: 16.070 MI. DIST: 02-2 SR: 255
 LEFT MUN: SANDY T RIGHT MUN: SANDY T

	023546 FT				023546 FT 1 0 00402 0 01 0274+95 0100/0000 LENGTH(AH 1575 BK 2880)
OLD RT 255 RD (T854)	0090/1312	==	==	0090/1312	SHER-DE-LIN RD (SR4015 SEG 0060/1819)
				0090/0046	BMS EN 17/0255/0090/0031 1 0 00402 0 01 0246+50 MUDDY RUN
1 0 00402 0 01 0246+00 HUNGRY HOLLOW RD (T404)	020666 FT 0090/0000	==	==	0090/0031 020666 FT	BMSBG 17/0255/0090/0031
				0090/0000	LENGTH(AH 2880 BK 2695)
OLD RT 255 RD (T854)	0080/1174	==	==		
	017971 FT			0080/0036 017971 FT	BMS EN 17/0255/0080/0000 1 0 00402 0 01 0219+19 NARROWS CREEK
TREASURE LAKE RD (PRDR) LC FROM TREASURE LAKE R (CONN)	0070/2227 0070/2056	==	==	0080/0000	BMSBG 17/0255/0080/0000 LENGTH(AH 2695 BK 2517)
	015454 FT				
				015454 FT 1 0 00402 0 01 0193+94 0070/0000 LENGTH(AH 2517 BK 2550)	
TO 8004/0250 SH (CONN)	0060/1658	==	==		RAMP D RD (SR8004 SEG 0250/0000) RAMP C RD

DIR: B TOTAL LEN: 16.070 MI. DIST: 02-2 SR: 255
 LEFT MUN: SANDY T RIGHT MUN: SANDY T

(SR8004 SEG 0260/1571)



0060/1507 MFC BEGIN = C
 Z H CONFAIR MEMORI
 0060/1112 OP ID 17/0080/1011/0414
 Z H CONFAIR MEMORI
 0060/0909 OP ID 17/0080/1010/0307

TO 8004/0020 SH
 (CONN)

0060/0153
 012904 FT

012904 FT 1 0 00402 0 01 0168+27
 RAMP B RD
 (SR8004 SEG 0020/0000)
 RAMP A RD
 (SR8004 SEG 0010/1233)

0060/0000 LENGTH(AH 2550 BK 2784)

OLD RT 255 RD
 (T854)

0050/0989

GRAVEL LICK CREEK
 STRUCTURE LENGTH 15 FT
 0050/1180 BMSID 17/0255/0050/1180

010120 FT

010120 FT 1 0 00402 0 01 0140+74
 (APRA) TO PADOT STOCKPI
 PLATT RD
 (T372)

0050/0000 LENGTH(AH 2784 BK 2788)

POE

0040/1350 LC FROM DUBOIS MALL RD
 (CONN)
 DUBOIS MALL RD
 (PRDR)

0040/1284
 0040/1226 LC TO DUBOIS MALL RD
 (CONN)

007332 FT

007332 FT 1 0 00402 0 00 0112+84
 VILLAGE: SHAFFER
 NC BEE LINE HW
 SHAFFER RD

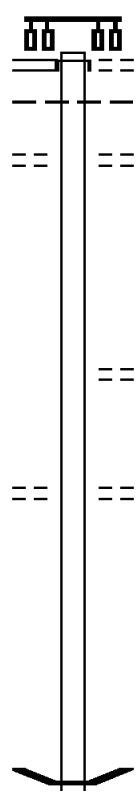
DIR: B TOTAL LEN: 16.070 MI. DIST: 02-2 SR: 255
 LEFT MUN: SANDY T RIGHT MUN: SANDY T

Street Name	Stationing	Diagram	Stationing	Notes
FIRST ST (T811)	0040/0000	==	0040/0000	LENGTH(AH 2788 BK 3287)
COMMONS DR (T812)	0030/1941	==	0030/1941	
INDUSTRIAL DR (T813)	0030/0866	==	0030/0866	
	004045 FT		004045 FT	2 0 17017 0 00 0040+46 NC DU BOIS AV

		==	0030/0000	LENGTH(AH 3287 BK 1942) DUBOIS CITY C BEAVER RUN STRUCTURE LENGTH 8 FT
MCCRACKEN RUN RD (CITY)	0020/1695	==	0020/1695	BMSID 17/0255/0020/1905
	002103 FT		002103 FT	2 0 17017 0 00 0021+25 DIVISION ST (CITY)
		==		
		==	0020/0000	LENGTH(AH 1942 BK 2103)
DUBOIS HIGH SCHOOL RD (CITY)	0010/1688	==		
SIXTH ST (CITY)	0010/1335	==		
COLLEGE PL (CITY)	0010/0553	==		
	000000 FT		0010/0320	SIGN STRUCTURE BMSID 17/0255/0010/0320
			000000 FT	2 0 17017 0 00 0000+00 NC EA ST DUBOIS AV LIBERTY BL (SR0219 SEG 0880/0000)
			INTER-BK	DUBOIS AV (SR0219 SEG 0880/0000)
			0010/0000	MFC BEGIN = B LENGTH(AH 2103 BK 0000)

DIR: B TOTAL LEN: 9.509 MI. DIST: 02-2 SR: 253
 LEFT MUN: HOUTZDALE B RIGHT MUN: HOUTZDALE B

	050205 FT		050205 FT	
MC ATEER ST (SR0053 SEG 0380/1276)	0210/1425	==	INTER-AHD	ELIZABETH ST (SR0053 SEG 0380/1276) MC ATEER ST (BORO)
BEECH ST (T245)	0210/0865	==	0210/1425	HOUTZDALE
	048780 FT	==	0210/1067	WOODWARD T
			0210/0865	HOUTZ ST (T244)
			048780 FT	1 0 00401 0 00 0154+86
			0210/0000	LENGTH(AH 1425 BK 2626)
1 0 00401 0 00 0128+60	046154 FT	==	0200/0903	HOUTZ ST (T244)
FIFTH ST (T300)	0200/0000	==	046154 FT	THIRD ST (T870)
			0200/0000	LENGTH(AH 2626 BK 2382)
	043772 FT		043772 FT	1 0 00401 0 00 0104+79
			0190/0000	LENGTH(AH 2382 BK 2369)
			0180/1058	BMS EN 17/0253/0180/1034

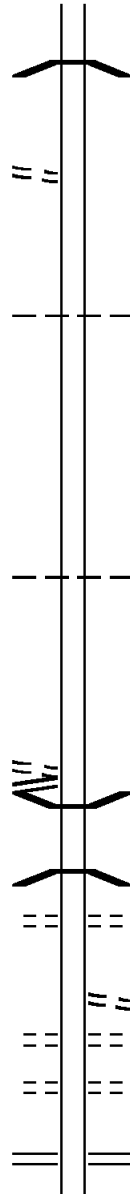


DIR: B TOTAL LEN: 9.509 MI. DIST: 02-2 SR: 253
 LEFT MUN: WOODWARD T RIGHT MUN: WOODWARD T

1 0 00401 0 00 0081+00 041403 FT
 KENDRICK RD
 (TWP) 0180/0000

BEULAH ST
 (BORO)
 MIRIAM ST
 (SR2006 SEG 0020/2384) 0150/2155

1 0 00401 0 00 0000+00 033298 FT
 UNION ST
 (SR0453 SEG 0070/0000) 0150/0000



1 0 00401 0 00 0091+72
 BEAVER RUN
 0180/1034 BMSBG 17/0253/0180/1034

041403 FT
 NC FOURTH AV
 0180/0000 LENGTH(AH 2369 BK 3230)

WOODWARD
 GULICH T
 NC ELIZABETH ST
 038173 FT
 038173 FT 1 0 00401 0 00 0048+72
 NC FOURTH AV
 0170/0000 LENGTH(AH 3230 BK 2372)

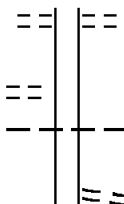
GULICH
 RAMEY B
 035801 FT
 035801 FT 1 0 00401 0 00 0024+79
 0160/0000 LENGTH(AH 2372 BK 2503)

NC MIRIAM ST
 0150/2015 BMSEN 17/0253/0150/1971
 1 0 00401 0 00 0019+78
 CONSOLIDATED RAIL CO RR
 0150/1971 BMSBG 17/0253/0150/1971
 RAILROAD ST
 0150/1784 (BORO)
 NC BEULAH ST
 BEULAH ST
 0150/1456 (BORO)
 THIRD ST
 0150/0938 (BORO)
 SECOND ST
 0150/0438 (BORO)
 033298 FT UNION ST
 (SR2009 SEG 0040/1865)
 0150/0000 LENGTH(AH 2503 BK 0785)
 PARISH ST

DIR: B TOTAL LEN: 9.509 MI. DIST: 02-2 SR: 253
 LEFT MUN: RAMEY B RIGHT MUN: RAMEY B

DURBIN ST
 (BORO)

032513 FT
 0140/0000



0140/0385 (BORO)
 032513 FT 1 0 00276 0 00 0325+50
 NC MAIN ST
 0140/0000 LENGTH(AH 0785 BK 1530)
 RAMEY
 0130/1370 GULICH T
 SIXTEEN RD
 0130/1260 (T542)

030983 FT

030983 FT 1 0 00276 0 00 0309+95
 0130/0000 LENGTH(AH 1530 BK 2528)

028455 FT

028455 FT 1 0 00276 0 00 0284+67
 0120/0000 LENGTH(AH 2528 BK 2670)

025785 FT

025785 FT 1 0 00276 0 00 0258+40
 SIXTEEN RD
 (T542)
 0110/0000 LENGTH(AH 2670 BK 2247)

023538 FT

023538 FT 1 0 00276 0 00 0235+82
 SMALL RD
 (T533)
 0100/0000 LENGTH(AH 2247 BK 1950)

021588 FT

021588 FT 1 0 00276 0 00 0216+32
 FERNWOOD RD

DIR: B TOTAL LEN: 9.509 MI. DIST: 02-2 SR: 253
 LEFT MUN: GULICH T RIGHT MUN: GULICH T

WALNUT ST
 (T919)
 1 0 00276 0 00 0192+89 019214 FT
 CHURCH ST
 (T541) 0080/0471
 0080/0000

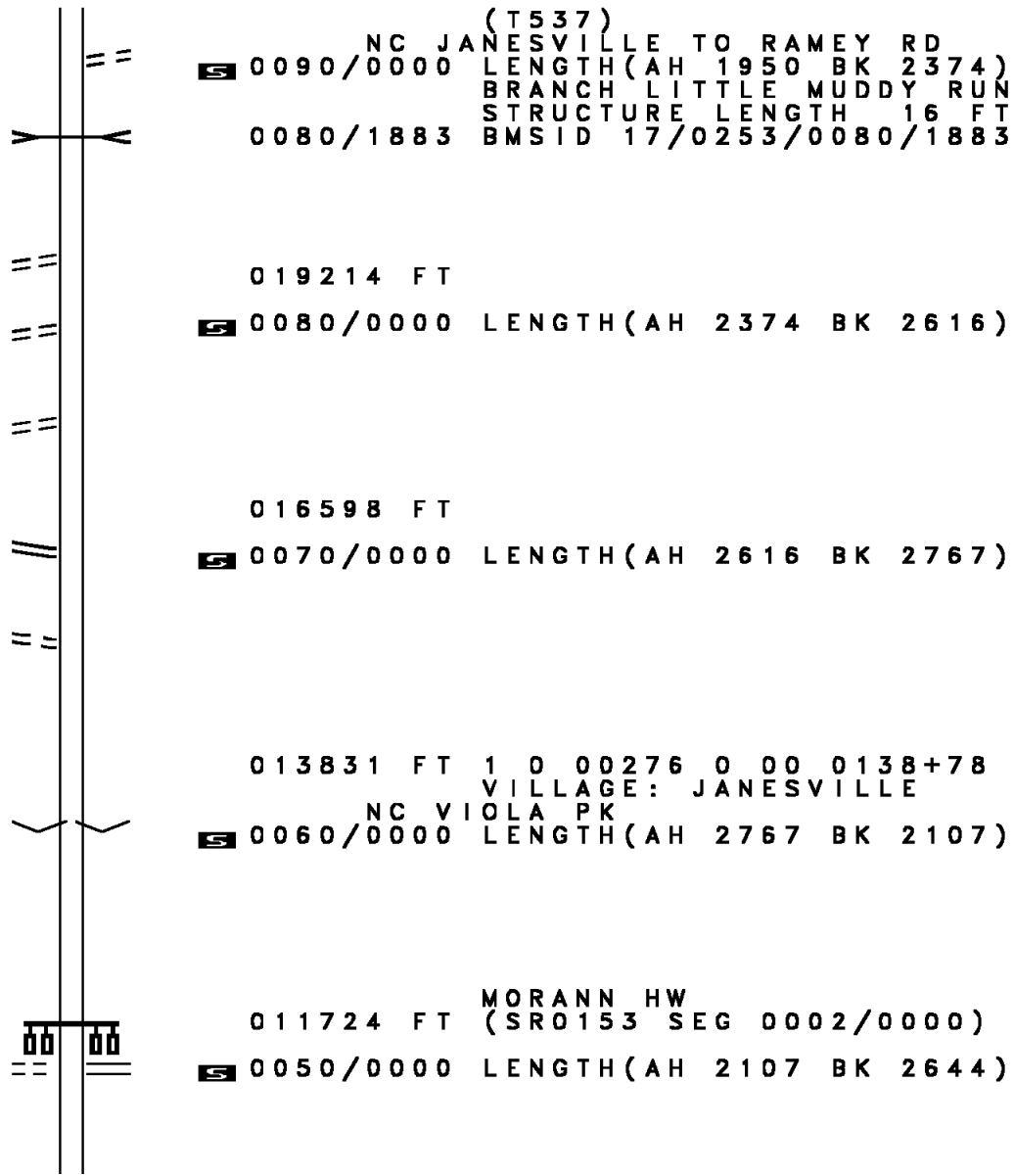
SIMPSON ST
 (T935) 0070/1478

1 0 00276 0 00 0166+48 016598 FT
 VETERANS ST
 (SR0729 SEG 0010/0000) 0070/0000

PIKE ST
 (T543) 0060/1729

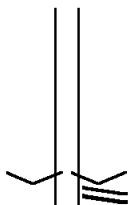
013831 FT

1 0 00276 0 00 0117+71 011724 FT
 BUNGO RD
 (T545) 0050/0000



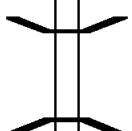
DIR: B TOTAL LEN: 9.509 MI. DIST: 02-2 SR: 253
 LEFT MUN: GULICH T RIGHT MUN: GULICH T

009080 FT



009080 FT 1 0 00276 0 00 0091+12
 VILLAGE: VIOLA
 SR 0453 SH
 (SR0453 SEG 0060/3053)
 0040/0000 LENGTH(AH 2644 BK 2552)

006528 FT

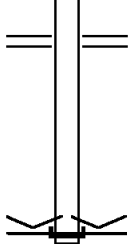


0030/0031 BMSBN 17/0253/0030/0000
 006528 FT 1 0 00276 0 00 0065+75
 LITTLE MUDDY RUN
 BMSBG 17/0253/0030/0000
 0030/0000 LENGTH(AH 2552 BK 3075)

003453 FT

003453 FT 1 0 00276 0 00 0035+07
 0020/0000 LENGTH(AH 3075 BK 3453)

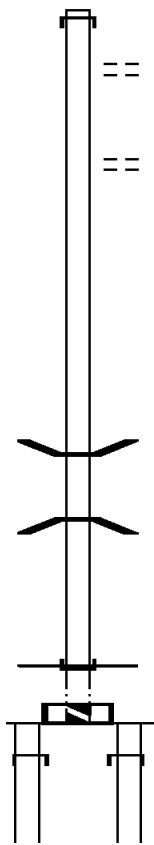
000000 FT



0010/0435 PLANK RD
 000000 FT 1 0 00276 0 00 0000+00
 VILLAGE: ALLEMANS
 NC CAMBRIA ST
 INTER-BK SR 0253 SH
 (SR0253 SEG 0140/3614)
 MFC BEGIN = D
 BK-CAMBRIA (11)
 0010/0000 LENGTH(AH 3453 BK 0000)

241904 FT

241957 FT AH-JEFFERSON (33)
 INTER-AHD BUFFALO PITTSBURGH HW
 0960/2562 (SR0219 SEG 0060/0000)
 OLD MILL RD
 0960/2540 (T237)



0960/1390 PLACE RD
 (PRDR)

239342 FT

239395 FT 1 0 00059 0 05 1670+15
 0960/0000 LENGTH(AH 2562 BK 2705)

236637 FT

0950/0512 BMS EN 17/0219/0950/0486
 1 0 00059 0 05 1648+05
 WOLF RUN
 0950/0486 BMSBG 17/0219/0950/0486
 236690 FT 1 0 00059 0 05 1644+33
 INTER-BK BUFFALO PITTSBURGH HW
 (SR0219 SEG 0050/2884)
 MFC BEGIN = B

236637 FT

0950/0000 LTH AH 002705 BK 011007 (33)
 236690 FT AH-JEFFERSON (33)
 7944/0000 LTH AH 011007 BK 001428
 INTER-AHD BUFFALO PITTSBURGH HW
 0940/1428 (SR0219 SEG 0010/0000)

BUFFALO PITTSBURGH HW INTER-AHD
 (SR0219 SEG 0011/0000) 0941/1399

DIR: B TOTAL LEN: 45.825 MI. DIST: 02-2 SR: 219
 LEFT MUN: SANDY T RIGHT MUN: SANDY T


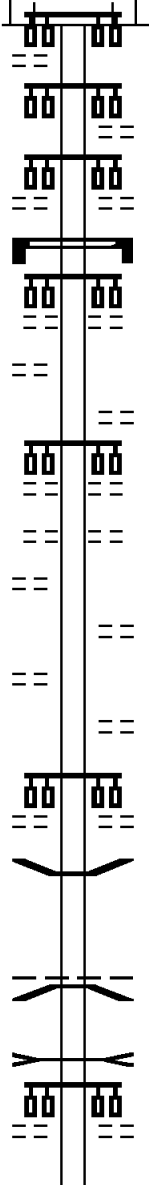


Stationing	Description	Stationing	Description	Stationing	Description
1 0 00059 0 05 1630+28 235238 FT	RAMP C RD (SR8002 SEG 0510/0000)	0940/0158 235262 FT	FROM 8002/0500 SH (CONN)	1 0 00059 0 05 1630+28	RAMP C RD (SR8002 SEG 0510/0000)
RAMP A RD (SR8002 SEG 0500/2260)	0941/0000	0940/0000	LENGTH(AH 1428 BK 1787)	RAMP A RD (SR8002 SEG 0500/2260)	0941/0000
LENGTH(AH 1399 BK 1560)	0941/0000	0930/1485	(CONN)	TO 8002/0510 SH	0941/0000
LR 1009	0931/1147	0930/1250	LR 1009	OP ID 17/0080/0965/0125	0931/1147
OP ID 17/0080/0965/0125	0931/1147	0930/0982	OP ID 17/0080/0965/0125	LR 1009	0931/1147
LR 1009	0931/0866	0930/0803	OP ID 17/0080/0964/0313	OP ID 17/0080/0964/0313	0931/0866
OP ID 17/0080/0964/0313	0931/0866	0930/0456	FROM 8002/0010 SH	FROM 8002/0010 SH	0931/0866
RAMP E RD (SR8002 SEG 0760/0000)	0931/0467	233475 FT	(CONN)	RAMP E RD (SR8002 SEG 0760/0000)	0931/0467
1 0 00059 0 05 1613+01 233678 FT	0931/0000	0930/0000	RAMP D RD (SR8002 SEG 0750/0000)	1 0 00059 0 05 1612+17	0931/0000
RAMP F RD (SR8002 SEG 0010/1277)	0931/0000	0930/0000	LENGTH(AH 1787 BK 2243)	RAMP D RD (SR8002 SEG 0750/0000)	0931/0000
LENGTH(AH 1560 BK 2469)	0931/0000	0920/1596	CROSSOVER RD (CONN)	LENGTH(AH 1787 BK 2243)	0931/0000
CROSSOVER RD (CONN)	0921/1600	0920/1066	CROSSOVER RD (CONN)	CROSSOVER RD (CONN)	0921/1600
(APRA) SHEETZ TRAVEL CE	0921/1343	0920/0742	BMSSEN 17/0219/0920/0709	BMSSEN 17/0219/0920/0709	0921/1343
SHEETZ TRAVEL CENTER RD (PRDR)	0921/1078	0920/0709	SLAB RUN	SLAB RUN	0921/1078
CROSSOVER RD (CONN)	0921/0730	0920/0709	BMSBG 17/0219/0920/0709	BMSBG 17/0219/0920/0709	0921/0730
BMSSEN 17/0219/0921/0697	0921/0697	0921/0609	TO 0830/0020 SH	TO 0830/0020 SH	0921/0697
1 0 00059 0 05 1595+03	0921/0609	0921/0472	(CONN)	(CONN)	0921/0609
SLAB RUN	0921/0609	0920/0475	(APRA) PILOT TRAVEL CEN	(APRA) PILOT TRAVEL CEN	0921/0609
BMSBG 17/0219/0921/0697	0921/0609	0920/0475	PILOT TRAVEL CENTER RD (PRDR)	PILOT TRAVEL CENTER RD (PRDR)	0921/0609
TO 0830/0020 SH	0921/0609	0920/0475	SLAB RUN RD (SR0830 SEG 0020/3627)	SLAB RUN RD (SR0830 SEG 0020/3688)	0921/0609
(CONN)	0921/0609	0920/0475	0921/0472	0920/0475	0921/0609
(APRA) PILOT TRAVEL CEN	0921/0472	231232 FT	FROM 0830/0020 SH	FROM 0830/0020 SH	0921/0472
PILOT TRAVEL CENTER RD (PRDR)	0921/0472	0920/0000	(SR9111 SEG 0010/0220)	(SR9111 SEG 0010/0220)	0921/0472
SLAB RUN RD (SR0830 SEG 0020/3627)	0921/0472	0920/0000	SR 9111 SH	SR 9111 SH	0921/0472
0921/0472	0921/0472	0920/0000	(SR9111 SEG 0010/0220)	(SR9111 SEG 0010/0220)	0921/0472
FROM 0830/0020 SH	0921/0472	0920/0000	1 0 00059 0 05 1590+02	1 0 00059 0 05 1590+02	0921/0472
(SR9111 SEG 0010/0220)	0921/0472	0920/0000	LENGTH(AH 2469 BK 0672)	LENGTH(AH 2469 BK 0681)	0921/0472
SR 9111 SH	0921/0472	230551 FT	1 0 00059 0 05 1583+21 230537 FT	1 0 00059 0 05 1583+21	0921/0472
(SR9111 SEG 0010/0220)	0921/0472				0921/0472
1 0 00059 0 05 1590+02 231209 FT	0921/0472				0921/0472
LENGTH(AH 2469 BK 0672)	0921/0472				0921/0472
1 0 00059 0 05 1583+21 230537 FT	0921/0472				0921/0472

DIR: B TOTAL LEN: 45.825 MI. DIST: 02-2 SR: 219
 LEFT MUN: SANDY T RIGHT MUN: SANDY T

MFC BEGIN = B LENGTH(AH 0672 BK 3738) 0911/0000 MFC BEGIN = B LENGTH(AH 0681 BK 3738)

	226799 FT		226813 FT	1 0 00000 0 00 0000+00
			NC BUFFALO PITTSBURGH HW	
			0902/0000 LENGTH(AH 3738 BK 2671)	
GLENN O HAWBAKER INC RD (PRDR)	0892/1795	POI	0892/1795 (APRA) GLENN O HAWBAKER	
			0892/1275 BMSEN 17/0219/0892/1239	
			SANDY	
			0892/1265 DUBOIS CITY C	
			1 0 00059 0 04 1518+14	
			CLEAR RUN	
			0892/1239 BMSBG 17/0219/0892/1239	
			CITY ST	
AL (CITY)	0892/1033	==	0892/1139 (CITY)	
			0892/0800 CITY ST	
			(CITY)	
			0892/0698 MAHONING ST	
			(CITY)	
GROVE PL (CITY)	0892/0677	==		
UNKNOWN RD (CITY)	0892/0555	==		
UNKNOWN RD (CITY)	0892/0436	==		
			0892/0353 MC CLURE ST	
			(CITY)	
UNKNOWN RD (CITY)	0892/0323	==		
LORD ST (CITY)	0892/0201	==		
1 0 00059 0 04 1518+14	224128 FT		224142 FT	DUBOIS ST
DUBOIS ST (TBC)	0892/0000	==	0892/0000 LENGTH(AH 2671 BK 2204)	SUSQUEHANNA ST

DIR: B TOTAL LEN: 45.825 MI. DIST: 02-2 SR: 219
 LEFT MUN: DUBOIS CITY C RIGHT MUN: DUBOIS CITY C

<p>LENGTH(AH 2996 BK 2947) 0871/0000  PARK AV (CITY) 0860/2876</p> <p>SCRIBNER AV (CITY) 0860/2521</p> <p>AL (CITY) 0860/1960</p> <p>AL (CITY) 0860/1215</p> <p>JARED ST (CITY) 0860/0524</p> <p>1 0 00059 0 04 1437+11 215981 FT ASPEN WY (CITY) 0860/0000</p> <p>DIXON AV (TBC) 0850/0634</p>		<p> 0870/0000 LENGTH(AH 3010 BK 2947) 0860/2876 PARK AV (TBC) 0860/2855 SCRIBNER AV (CITY) 0860/2521 SIGN STRUCTURE 0860/2282 BMSID 17/0219/0860/2282 LONG AV (CITY) 0860/2145 0860/1949 AL (CITY) WASHINGTON AV (CITY) 0860/1765 0860/1398 WEBER AV (CITY) 0860/0689 OLIVE AV (CITY) 0860/0328 WHITFORD AV (CITY) SHAFER AV (CITY) 215981 FT  0860/0000 LENGTH(AH 2947 BK 2638) 0850/1942 BMSID 17/0219/0850/1474 0 0 00000 0 00 0000+00 BUFFALO & PITTSBURGH RR BMSBG 17/0219/0850/1474 DUBOIS CITY 0850/1474 SANDY T PENTZ RUN STRUCTURE LENGTH 24 FT 0850/1065 BMSID 17/0219/0850/1065 DIXON AV (T777) 0850/0634 NC BRADY ST BRADY ST</p>
--	---	---

DIR: B TOTAL LEN: 45.825 MI. DIST: 02-2 SR: 219
 LEFT MUN: SANDY T RIGHT MUN: SANDY T

AL (TWP) 0850/0174
 1 0 00059 0 04 1410+78 213343 FT
 HAND ST 0850/0000
 (T389)
 W MALONEY RD 0840/2018
 (T390)

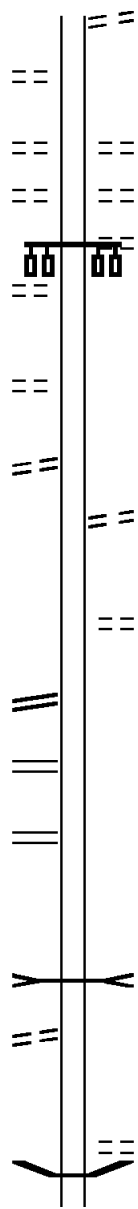
SHOP-N-SAVE DR 0840/1395
 (PRDR)

SONES RD 0840/0417
 (T229)
 1 0 00059 0 03 1383+45 210962 FT
 LINCOLN DR 0840/0000
 (T995)

SR 9103 SH 0830/0605
 (SR9103 SEG 0250/0000)
 BUFFALO PITTSBURGH HW
 (SR0119 SEG 0072/0424)
 (SR0119 SEG 0073/0475) 0830/0111
 BUFFALO PITTSBURGH HW
 (SR0119 SEG 0073/0475)
 (SR0119 SEG 0072/0424) 0830/0080
 207691 FT

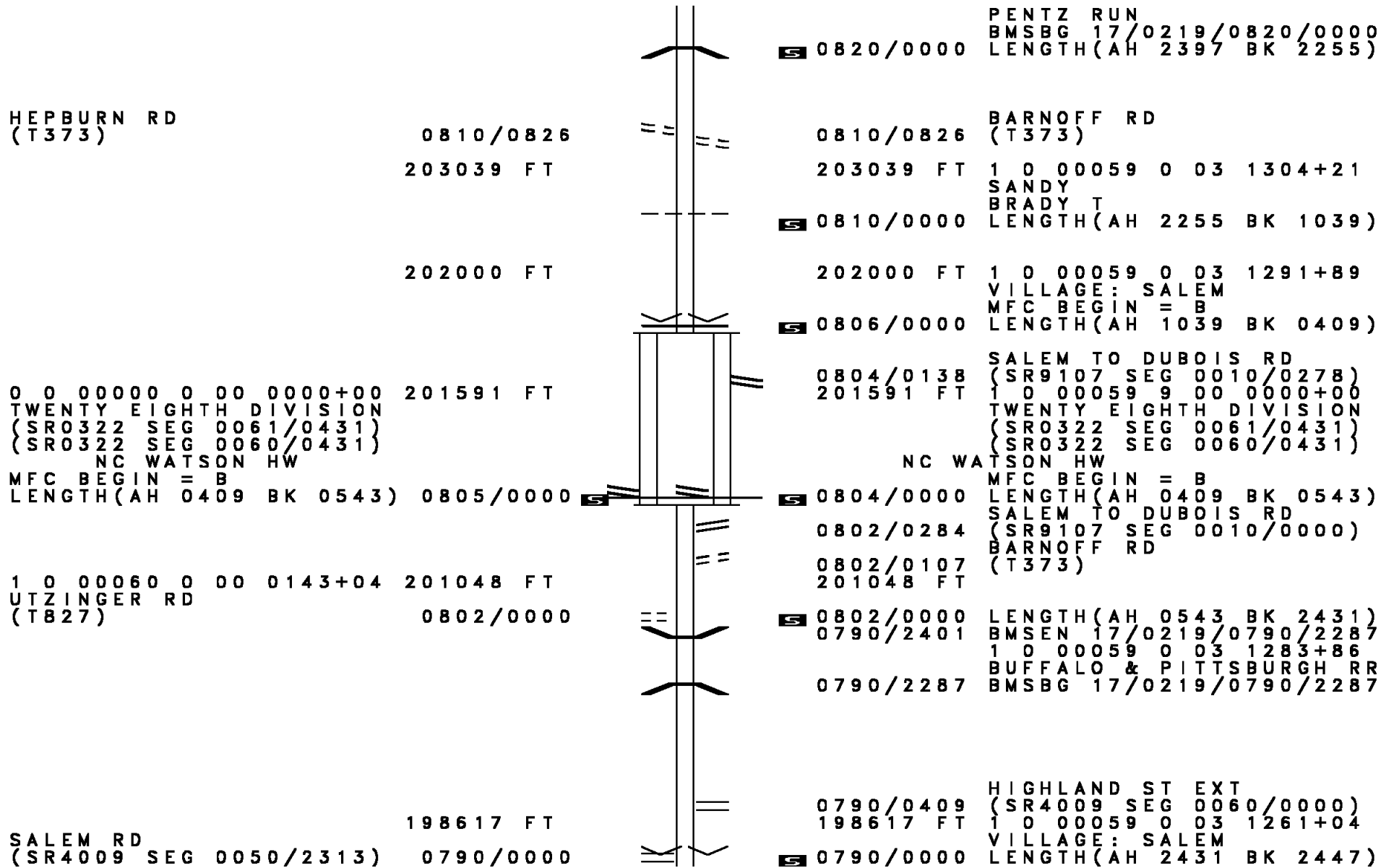
HEPBURN RD 0820/1908
 (T373)

205294 FT



0850/0306 (T911)
 213343 FT OVERDORF ST (T776)
 0850/0000 LENGTH(AH 2638 BK 2381)
 E MALONEY RD
 0840/2018 (T390)
 SIMPSON AV (T810)
 0840/1504
 0840/1395
 210962 FT
 0840/0000 LENGTH(AH 2381 BK 3271)
 BRECK RD (T382)
 0830/2577
 NO. 2 SHAFT RD (T375)
 0830/1448
 207691 FT 1 0 00059 0 03 1350+86
 NC BU BUFFALO PITTSBURGH HW
 PENTZ RUN
 STRUCTURE LENGTH 28 FT
 BMSID 17/0219/0830/0000
 0830/0000 LENGTH(AH 3271 BK 2397)
 KENNEDY LN (PRDR)
 0820/0470
 0820/0019 BMSID 17/0219/0820/0000
 205294 FT 1 0 00059 0 03 1326+91

DIR: B TOTAL LEN: 45.825 MI. DIST: 02-2 SR: 219
 LEFT MUN: SANDY T RIGHT MUN: SANDY T



HEPBURN RD
(T373)

0810/0826
203039 FT

0810/0826
203039 FT

PENTZ RUN
BMSBG 17/0219/0820/0000
LENGTH(AH 2397 BK 2255)

BARNOFF RD
(T373)

1 0 00059 0 03 1304+21
SANDY
BRADY T

0810/0000 LENGTH(AH 2255 BK 1039)

202000 FT

202000 FT 1 0 00059 0 03 1291+89
VILLAGE: SALEM

0806/0000 LENGTH(AH 1039 BK 0409)

0 0 00000 0 00 0000+00 201591 FT
TWENTY EIGHTH DIVISION
(SR0322 SEG 0061/0431)
(SR0322 SEG 0060/0431)

0804/0138
201591 FT 1 0 00059 9 00 0000+00
TWENTY EIGHTH DIVISION
(SR0322 SEG 0061/0431)
(SR0322 SEG 0060/0431)

NC WATSON HW
MFC BEGIN = B
LENGTH(AH 0409 BK 0543) 0805/0000

NC WATSON HW
MFC BEGIN = B
LENGTH(AH 0409 BK 0543)

1 0 00060 0 00 0143+04 201048 FT
UTZINGER RD
(T827) 0802/0000

0802/0284
0802/0107
201048 FT (SR9107 SEG 0010/0000)
BARNOFF RD
(T373)

0802/0000 LENGTH(AH 0543 BK 2431)
0790/2401 BMSSEN 17/0219/0790/2287
1 0 00059 0 03 1283+86
BUFFALO & PITTSBURGH RR
0790/2287 BMSBG 17/0219/0790/2287

198617 FT
SALEM RD
(SR4009 SEG 0050/2313) 0790/0000

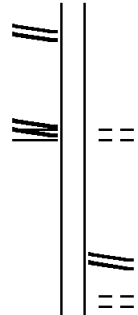
0790/0409
198617 FT (SR4009 SEG 0060/0000)
1 0 00059 0 03 1261+04
VILLAGE: SALEM
0790/0000 LENGTH(AH 2431 BK 2447)

DIR: B TOTAL LEN: 45.825 MI. DIST: 02-2 SR: 219
 LEFT MUN: BRADY T RIGHT MUN: BRADY T

		==	0780/1113	POTTER LN (PRDR)
		==	0780/0526	HUNTER LN (PRDR)
		==	0780/0255	HEMLOCK RD (PRDR)
196170 FT			196170 FT	1 0 00059 0 03 1236+51 OKLAHOMA TO SALEM RD (SR4011 SEG 0010/0000)
		==	0780/0000	LENGTH(AH 2447 BK 1685)
194485 FT			194485 FT	1 0 00059 0 03 1219+66
		==	0772/0000	LENGTH(AH 1685 BK 2200)
ACE VALLEY RD (T375)	0764/0233	==		
		==	0764/0212	BROCKBANK LN (T375)
192285 FT			192285 FT	0 0 00000 0 00 0000+00
		==	0764/0000	LENGTH(AH 2200 BK 2131)
1 0 00059 0 03 1175+99	190154 FT		190154 FT	
DUTCH RD (T374)	0760/0000	==	0760/0000	LENGTH(AH 2131 BK 1395)
	188759 FT		188759 FT	1 0 00059 0 03 1162+04
		==	0750/0000	LENGTH(AH 1395 BK 2806)
SCHOOL RD (T999)	0740/2536	==		
CHURCH RD (T372)	0740/1644	==		

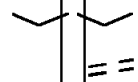
DIR: B TOTAL LEN: 45.825 MI. DIST: 02-2 SR: 219
 LEFT MUN: BRADY T RIGHT MUN: BRADY T

HELVETIA RD
 (SR4004 SEG 0060/3128) 0740/1012
 SHAMOKIN TR
 (SR0410 SEG 0110/2402)
 GOLDEN YOKE RD
 (SR4006 SEG 0080/3684) 0740/0510
 185953 FT



STATION RD
 (T364)
 0740/0510 1 0 00059 0 03 1134+50
 185953 FT NC CARLSON HILL RD
 TWENTY EIGHTH DIVISION
 (SR0322 SEG 0070/0000)
 0740/0000 LENGTH(AH 2806 BK 2497)
 FOR SR 0219 AND 0322
 0730/2305 (CONN)

183456 FT



183456 FT 1 0 00059 0 03 1108+90
 VILLAGE: LUTHERSBURG
 NC COAL HILL RD
 0730/0000 LENGTH(AH 2497 BK 1330)
 BEARFIELD RD
 0720/1196 (T366)

BRUMBAUH RD
 (T361) 182126 FT
 0720/0000



182126 FT 1 0 00059 0 03 1093+50
 NC CHESTNUT GROVE/LUTHERS RD
 0720/0000 LENGTH(AH 1330 BK 3079)

179047 FT



179047 FT 1 0 00059 0 03 1064+71
 BLOOM RD
 (T351)
 0710/0000 LENGTH(AH 3079 BK 2771)

WELLS RD
 (T359) 0700/2453



DIR: B TOTAL LEN: 45.825 MI. DIST: 02-2 SR: 219
 LEFT MUN: BRADY T RIGHT MUN: BRADY T

1 0 00059 0 03 1037+15 176276 FT
 SCHUCKERS ORCHARD RD
 (SR4008 SEG 0080/2347) 0700/0000

176276 FT
 0700/0000 LENGTH(AH 2771 BK 2639)

1 0 00059 0 03 1010+74 173637 FT
 SADDLE CLUB RD
 (SR4010 SEG 0040/2955) 0690/0000

173637 FT
 0690/0000 LENGTH(AH 2639 BK 3418)

BEAR RIDGE RD
 (PRDR) 0680/2034

HARRIS DR
 (PRDR) 0680/0760

170219 FT

0680/0724 BRADY UNION T
 170219 FT 1 0 00059 0 03 0976+30
 NC COAL HILL RD

BRADY BLOOM T 0680/0000

DRAUCKERS BOTTOM RD
 (T362)
 0680/0000 LENGTH(AH 3418 BK 2233)
 M0670/1409 CAVC 360

167986 FT

0670/0029 BMSBN 17/0219/0670/0000
 167986 FT 1 0 00059 0 03 0954+29
 LITTLE ANDERSON CREEK
 BMSBG 17/0219/0670/0000
 UNION BLOOM T
 0670/0000 LENGTH(AH 2233 BK 3351)

DIR: B TOTAL LEN: 45.825 MI. DIST: 02-2 SR: 219
 LEFT MUN: BLOOM T RIGHT MUN: BLOOM T

1 0 00059 0 03 0920+58 164635 FT
 IRISHTOWN RD
 (SR3011 SEG 0160/1961) 0660/0000

164635 FT
 NC CHESTNUT GROVE/LUTHERS RD
 0660/0000 LENGTH(AH 3351 BK 2383)

162252 FT

162252 FT 1 0 00059 0 03 0896+87
 VIADUCT RD
 (SR4007 SEG 0020/0000)
 0650/0000 LENGTH(AH 2383 BK 2091)

160161 FT

0640/0811 KORB RD
 (T493)
 160161 FT 1 0 00059 0 03 0876+65
 VILLAGE: CHESTNUT GROVE
 ANDERSON CREEK RD
 (SR4005 SEG 0100/3673)
 0640/0000 LENGTH(AH 2091 BK 1904)
 FOR SR 0219 AND 4005
 0630/1594 (CONN)

158257 FT

158257 FT 1 0 00059 0 03 0858+51
 0630/0000 LENGTH(AH 1904 BK 3814)

WEBER RD
 (T483) 0620/1331

1 0 00059 0 03 0818+85 154443 FT

154443 FT

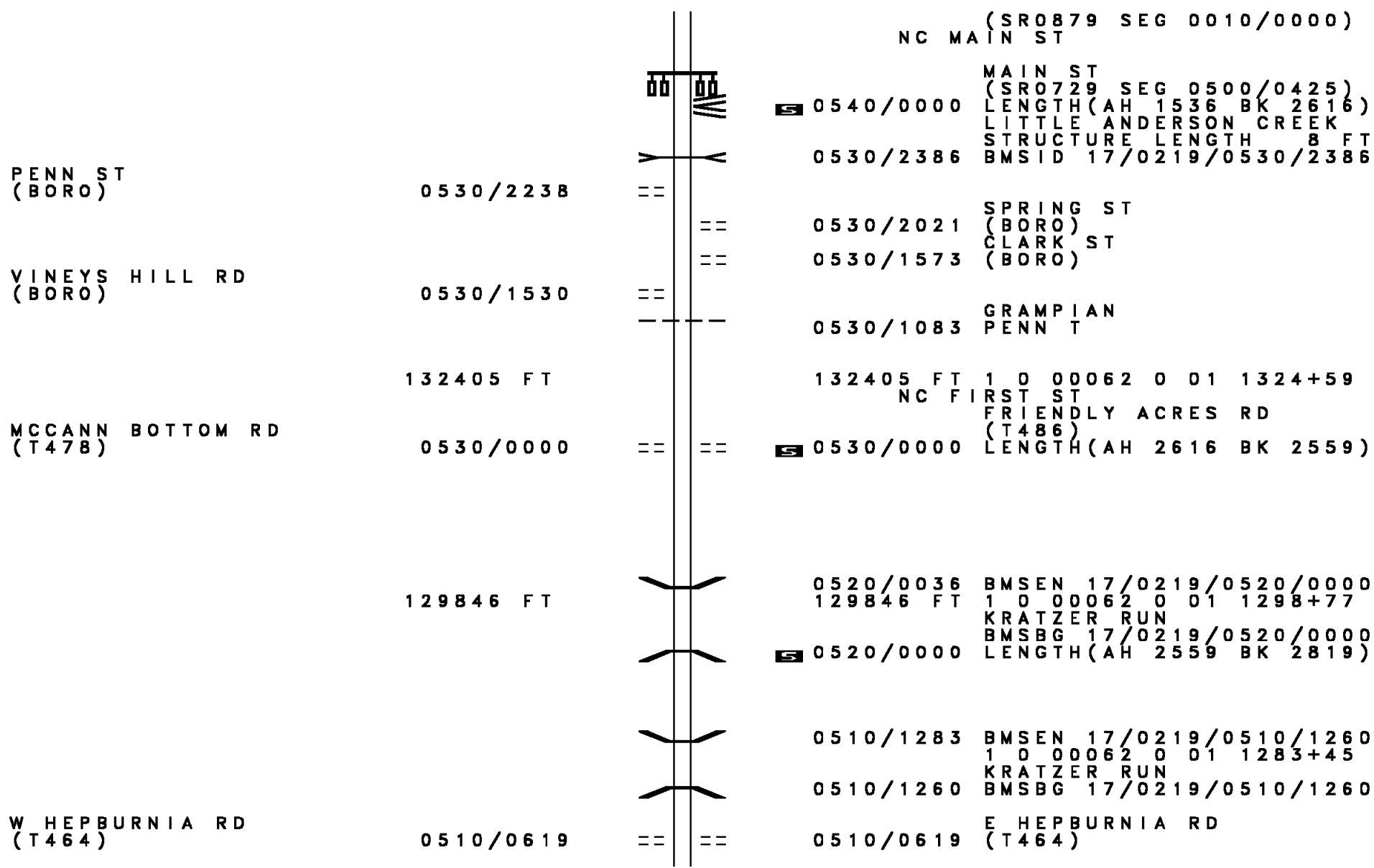
DIR: B TOTAL LEN: 45.825 MI. DIST: 02-2 SR: 219
 LEFT MUN: BLOOM T RIGHT MUN: BLOOM T

WOODEL RD (T481)	0620/0000	==	0620/0000 LENGTH(AH 3814 BK 3173)
	151270 FT		151270 FT 1 0 00059 0 03 0786+35 0610/0000 LENGTH(AH 3173 BK 2691)
GOFFE RD (T861)	0600/1396	==	
	148579 FT		148579 FT 1 0 00059 0 03 0760+33 BILGERS ROCKS RD (T461) 0600/0000 LENGTH(AH 2691 BK 2281)
CHERRY LANE RD (T204)	0590/0466	==	
	146298 FT		0590/0113 BLOOM 146298 FT PENN T 0590/0000 LENGTH(AH 2281 BK 2080) 1 0 00059 0 03 0738+64
ANTES LN (TWP)	0580/0054	==	
	144218 FT		144218 FT 1 0 00059 0 03 0716+65 0580/0000 LENGTH(AH 2080 BK 2871)
			0570/1412 DOC COLEMAN RD (T975)

DIR: B TOTAL LEN: 45.825 MI. DIST: 02-2 SR: 219
 LEFT MUN: PENN T RIGHT MUN: PENN T

Left Side Description	Left Side Stationing	Right Side Description	Right Side Stationing	Right Side Details
MATHEWS RD (T474)	141347 FT 0570/0000	MATHEWS RD (T474)	141347 FT 0570/0000	1 0 00059 0 03 0687+94 LENGTH(AH 2871 BK 3544)
IRISHTOWN RD (SR3011 SEG 0010/0000) FROM 3011/0010 SH (CONN)	137803 FT 0550/0578 0550/0465	DOC COLEMAN RD (T975) NC GRAMPIAN/CHESTNUT GROV RD PENN GRAMPIAN B	137803 FT 0560/0000 0550/0954 0550/0578	1 0 00059 0 03 0651+39 LENGTH(AH 3544 BK 1246)
SIXTH ST (BORO)	136557 FT 0540/1103	NINTH ST (BORO) EIGHTH ST (BORO)	136557 FT 0550/0263 0550/0000	1 0 00059 0 03 0639+98 LENGTH(AH 1246 BK 1536)
		SIXTH ST (BORO) FIFTH ST (BORO) FOURTH ST (BORO) THIRD ST (BORO) SECOND ST (BORO)	0540/1048 0540/0852 0540/0651 0540/0423	
	135021 FT	FIRST ST	0540/0193 135021 FT	1 0 00059 0 03 0624+62

DIR: B TOTAL LEN: 45.825 MI. DIST: 02-2 SR: 219
 LEFT MUN: GRAMPIAN B RIGHT MUN: GRAMPIAN B



DIR: B TOTAL LEN: 45.825 MI. DIST: 02-2 SR: 219
 LEFT MUN: PENN T RIGHT MUN: PENN T

127027 FT

127027 FT 1 0 00062 0 01 1270+82
 0510/0000 LENGTH(AH 2819 BK 3458)

==

0500/1424 NELLIE'S RD
 (T976)

123569 FT

123569 FT 1 0 00062 0 01 1236+00
 VILLAGE: HEPBURNIA
 MCFADDEN RD
 (T462)

0500/0000 LENGTH(AH 3458 BK 2912)

120657 FT

120657 FT 1 0 00062 0 01 1207+84
 PENN
 GREENWOOD T

0490/0000 LENGTH(AH 2912 BK 1514)

119143 FT

119143 FT 1 0 00062 0 01 1191+81
 0480/0000 LENGTH(AH 1514 BK 2762)

RBR

0470/0279 BMSEN 17/0219/0470/0186
 1 0 00062 0 01 1166+28
 P3

RBR

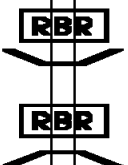
0470/0185 BELL RUN
 116381 FT BMSBG 17/0219/0470/0186

1 0 00062 0 01 1164+60 116381 FT
 BELL RUN RD

DIR: B TOTAL LEN: 45.825 MI.
 LEFT MUN: GREENWOOD T


DIST: 02-2 SR: 219
 RIGHT MUN: GREENWOOD T

(T461) 0470/0000  0470/0000 LENGTH(AH 2762 BK 2768)



0460/2632 BMS EN 17/0219/0460/2607
 1 0 00062 0 01 1162+77
 P3
 0460/2606 BMSBG 17/0219/0460/2607
 POPLAR RUN

LEE RUN RD
 (T460) 0460/0124
 113613 FT



0460/0015 BMS EN 17/0219/0460/0000
 113613 FT 1 0 00062 0 01 1136+72
 NC BELLS LANDING/GRAMPIAN RD
 LEE RUN
 BMSBG 17/0219/0460/0000
 0460/0000 LENGTH(AH 2768 BK 2712)

110901 FT 110901 FT 1 0 00062 0 01 1109+60
 LUMBER CITY HW
 (SR0969 SEG 0010/0000)
 0450/0000 LENGTH(AH 2712 BK 2716)

DICKEY LN
 (T442) 0440/2096



0440/2096 WRIGHT RD
 (T169)

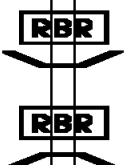
108185 FT 108185 FT 1 0 00062 0 01 1081+72
 NC CURRY RUN/BELLS LANDIN RD
 0440/0000 LENGTH(AH 2716 BK 2602)

DIR: B TOTAL LEN: 45.825 MI. DIST: 02-2 SR: 219
 LEFT MUN: GREENWOOD T RIGHT MUN: GREENWOOD T

1 0 00062 0 01 1056+39 105583 FT
 CURRY RUN RD
 (T420) 0430/0000

105583 FT
 0430/0000 LENGTH(AH 2602 BK 3222)

0420/2265 ZORGER RD
 (T421)



0420/1533 BMS EN 17/0219/0420/1459
 1 0 00062 0 01 1038+91
 P3
 CURRY RUN
 0420/1459 BMSBG 17/0219/0420/1459

102361 FT

102361 FT 1 0 00062 0 01 1024+19
 VILLAGE: CURRY RUN
 0420/0000 LENGTH(AH 3222 BK 2227)

TATE RD
 (T456) 0410/1450

100134 FT

100134 FT 1 0 00062 0 01 1001+91
 0410/0000 LENGTH(AH 2227 BK 2429)

0400/1567 CAMP CORBLY RD
 (T418)

097705 FT

0400/0072 BMS EN 17/0219/0400/0000
 097705 FT 1 0 00062 0 01 0977+61
 HASLETT RUN
 BMSBG 17/0219/0400/0000
 0400/0000 LENGTH(AH 2429 BK 2233)

095472 FT

095472 FT 1 0 00062 0 01 0955+04

DIR: B TOTAL LEN: 45.825 MI. DIST: 02-2 SR: 219
 LEFT MUN: GREENWOOD T RIGHT MUN: GREENWOOD T

JOHNSTON RD
 (T330)

			0390/0000	LENGTH(AH 2233 BK 2471)
093001	FT		093001	FT 1 0 00062 0 01 0930+48 GREENWOOD BELL T
			0380/0000	LENGTH(AH 2471 BK 2787)
090214	FT		090214	FT 1 0 00062 0 01 0902+92 NC MAHAFFEY TO CURRY RUN RD
			0370/0000	LENGTH(AH 2787 BK 2806)
			0360/1406	==
087408	FT		0360/0022	BMS EN 17/0219/0360/0000 087408 FT 1 0 00062 0 01 0874+36 LAUREL RUN
			0360/0000	BMSBG 17/0219/0360/0000 LENGTH(AH 2806 BK 1924) NC MAHAFFEY GRAMPIAN RD
085484	FT		085484	FT 1 0 00062 0 01 0855+29 0350/0000 LENGTH(AH 1924 BK 2342)

DIR: B TOTAL LEN: 45.825 MI. DIST: 02-2 SR: 219
 LEFT MUN: BELL T RIGHT MUN: BELL T

Stationing	Description	Stationing	Description
083142 FT		083142 FT	1 0 00062 0 01 0832+03
		0340/0000	LENGTH(AH 2342 BK 2730)
080412 FT		080412 FT	1 0 00062 0 01 0804+65
			NC MAHAFFEY TO CURRY RUN RD
			BELL
			MAHAFFEY B
		0330/0000	LENGTH(AH 2730 BK 1926)
IRVIN ST (BORO)	0320/1197	0320/1120	(AAR 527106E)#TRKS 01
			COLONEL DRAKE HW
		0320/0917	(SR0036 SEG 0280/2185)
AL (BORO)	0320/0718		
PINE ST (BORO)	0320/0367		
REAR AL (BORO)	0320/0187		
1 0 00062 0 00 0786+05	078486 FT	078486 FT	
MAPLE ST (BORO)	0320/0000	0320/0000	LENGTH(AH 1926 BK 2494)
FOX AL (BORO)	0310/2313		
W SPRUCE ST (BORO)	0310/2132		
		0310/1583	MAHAFFEY BELL T
075992 FT		075992 FT	1 0 00062 0 00 0761+48
		0310/0000	LENGTH(AH 2494 BK 2469)
1 0 00062 0 00 0736+62	073523 FT	073523 FT	

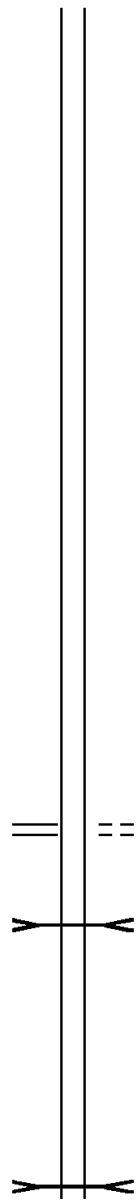
DIR: B TOTAL LEN: 45.825 MI. DIST: 02-2 SR: 219
 LEFT MUN: BELL T RIGHT MUN: BELL T

Segment ID	Start Station	End Station	Length (FT)	Notes
BRACKEN RD (T328)	0300/0000	071602	071602	LENGTH(AH 2469 BK 1921)
1 0 00062 0 00 0717+16	071602	071602	071602	
NEWTONBURG RD (SR3009 SEG 0010/0000)	0290/0000	070205	070205	LENGTH(AH 1921 BK 1397)
				RBR
				0280/0033 BMSBG 17/0219/0280/0001
				070205 FT 1 0 00062 0 00 0703+01
				P3
				WHISKY RUN
				BMSBG 17/0219/0280/0001
				LENGTH(AH 1397 BK 2647)
				RBR
				0270/0155 BMSBG 17/0219/0270/0111
				1 0 00062 0 00 0677+71
				BEAR RUN
				BMSBG 17/0219/0270/0111
1 0 00062 0 00 0676+49	067558	067558	067558	
COLONEL DRAKE HW (SR0036 SEG 0290/0000)	0270/0000	0260/1815	0260/1815	LENGTH(AH 2647 BK 2314)
				COVERED BRIDGE RD (T322)
				0260/1180 (AAR 527113P)#TRKS 01
				065244 FT 1 0 00062 0 00 0653+22
				VILLAGE: MCGEES MILLS
				LENGTH(AH 2314 BK 2719)

DIR: B TOTAL LEN: 45.825 MI. DIST: 02-2 SR: 219
 LEFT MUN: BELL T RIGHT MUN: BELL T

Stationing	Structure	Length	Start	End	Notes
062525 FT		0250/0000	0625+39	0625+39	LENGTH(AH 2719 BK 2348)
060177 FT		0240/0000	0602+14	0602+14	LENGTH(AH 2348 BK 3402)
056775 FT		0230/0000	0568+12	0568+12	LENGTH(AH 3402 BK 2780)
053995 FT		0220/0000	0540+32	0540+32	SUSQUEHANNA RD (T320) LENGTH(AH 2780 BK 3130)
050865 FT		0210/0000	0508+89	0508+89	MARTIN RUN STRUCTURE LENGTH 11 FT BMSID 17/0219/0210/0000 LENGTH(AH 3130 BK 1702)

FIRE TOWER RD
 (SR3026 SEG 0050/2430)



DIR: B TOTAL LEN: 45.825 MI. DIST: 02-2 SR: 219
 LEFT MUN: BELL T RIGHT MUN: BELL T

1 0 00062 0 00 0491+91 049163 FT
 KEENER RD
 (T321) 0200/0000

049163 FT
 0200/0000 LENGTH(AH 1702 BK 1854)

047309 FT

047309 FT 1 0 00062 0 00 0472+51
 NC MAIN ST

0190/0000 LENGTH(AH 1854 BK 2662)

SR 0286 SH
 (SR0286 SEG 0020/2998)
 FOR SR 0219 AND 0286
 (CONN) 0180/0000
 0170/2049

044647 FT 1 0 00062 0 00 0445+96
 NC BURNSIDE MCGEE HWY
 0180/0000 LENGTH(AH 2662 BK 2208)

042439 FT

0170/0070 BMS EN 17/0219/0170/0000
 042439 FT 1 0 00062 0 00 0424+20
 CUSH CREEK

0170/0000 BMSBG 17/0219/0170/0000
 LENGTH(AH 2208 BK 2741)
 0160/2296 (AAR 527117S)#TRKS 01

039698 FT

BURNSIDE
 BURNSIDE B
 0160/0161
 039698 FT 1 0 00062 0 00 0396+49
 0160/0000 LENGTH(AH 2741 BK 2220)

DIR: B TOTAL LEN: 45.825 MI. DIST: 02-2 SR: 219
 LEFT MUN: BURNSIDE B RIGHT MUN: BURNSIDE B

Stationing	Distance	Right of Way	Notes
0150/1689		BMS EN 17/0219/0150/1563	1 0 00062 0 00 0389+95
0150/1563		W BR SUSQUEHANNA RIVER	BMSBG 17/0219/0150/1563
037478 FT		8TH ST (BORO)	1 0 00062 0 00 0374+48
0150/0000		LENGTH(AH 2220 BK 1709)	7TH ST (BORO)
0140/1666		BYERS RD (SR3016 SEG 0010/0000)	1 0 00062 0 00 0367+48
0140/1227		BMS EN 17/0219/0140/0999	1 0 00062 0 00 0367+48
0140/1124		W BR SUSQUEHANNA RIVER	BMSBG 17/0219/0140/0999
0140/0932		E RIVER RD (BORO)	(AAR 527123V)#TRKS 01
0140/0861		1ST ST (BORO)	1 0 00062 0 00 0357+50
0140/0465		2ND ST (BORO)	LENGTH(AH 1709 BK 2479)
035769 FT		3RD ST (BORO)	4TH ST (BORO)
0140/0382		5TH ST (BORO)	(AAR 527127X)#TRKS 01
035769 FT		BMS EN 17/0219/0130/0976	1 0 00062 0 00 0342+35
0140/0000		W BR SUSQUEHANNA RIVER	BMSBG 17/0219/0130/0976
0130/2105		2ND AV (BORO)	
0130/1713			
0130/1497			
0130/1170			
0130/1083			
0130/0919			
0130/0700			
0130/0188			
033290 FT		NC MA IN ST BURNSIDE BURNSIDE T	1 0 00062 0 00 0332+55

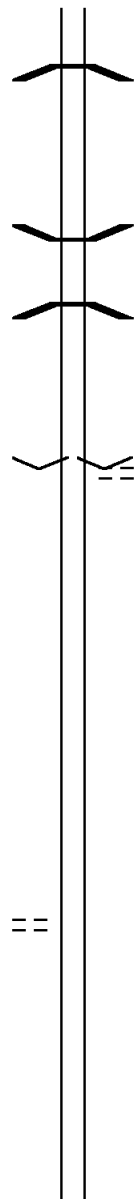
DIR: B TOTAL LEN: 45.825 MI.
LEFT MUN: BURNSIDE B

DIST: 02-2 SR: 219
RIGHT MUN: BURNSIDE B

KANTZ HILL RD
(T315)

031013 FT	==	0130/0000 LENGTH(AH 2479 BK 2277)
031013 FT	==	0120/0000 LENGTH(AH 2277 BK 2607)
		0110/2189 BMSSEN 17/0219/0110/2166
		0110/2166 BMSBG 17/0219/0110/2166
028406 FT	==	028406 FT 1 0 00062 0 00 0283+76
0100/3260	==	0110/0000 LENGTH(AH 2607 BK 3394)
		0100/1031 SOLLEY RD (T336)
025012 FT	==	025012 FT 1 0 00062 0 00 0249+70
		0100/0000 LENGTH(AH 3394 BK 3202)
		0090/0391 HARMONY RD (SR3014 SEG 0010/0000)
021810 FT	==	0090/0025 BMSSEN 17/0219/0090/0000
		021810 FT 1 0 00062 0 00 0217+74

DIR: B TOTAL LEN: 45.825 MI. DIST: 02-2 SR: 219
 LEFT MUN: BURNSIDE T RIGHT MUN: BURNSIDE T



PATCHING RUN
 BMSBG 17/0219/0090/0000
 LENGTH(AH 3202 BK 3156)

0090/0000

0080/1043 BMSBG 17/0219/0080/0985
 1 0 00062 0 00 0186+30
 BEAVER RUN

0080/0985 BMSBG 17/0219/0080/0985

018654 FT 1 0 00062 0 00 0186+30
 VILLAGE: PATCHINVILLE
 RAGER RD
 (T333)

0080/0000 LENGTH(AH 3156 BK 3537)

015117 FT 1 0 00062 0 00 0150+93
 NC PATCHIN HWY

0070/0000 LENGTH(AH 3537 BK 2151)

012966 FT 1 0 00062 0 00 0129+47

0060/0000 LENGTH(AH 2151 BK 2782)

010184 FT 1 0 00062 0 00 0101+79

018654 FT

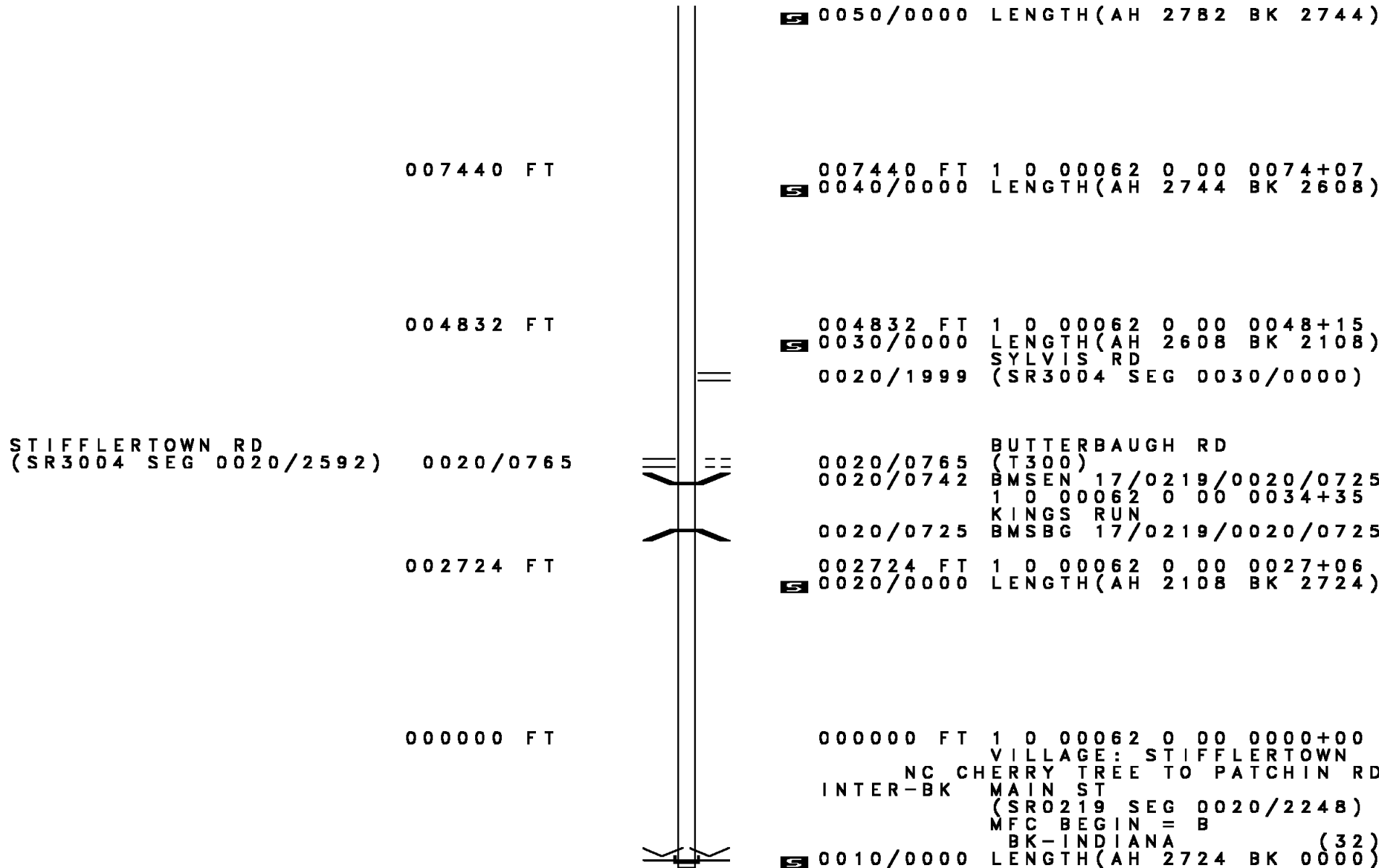
015117 FT

BRAGGERS CLUB RD
 (T303)

0060/0384
 012966 FT

010184 FT

DIR: B TOTAL LEN: 45.825 MI. DIST: 02-2 SR: 219
 LEFT MUN: BURNSIDE T RIGHT MUN: BURNSIDE T



0050/0000 LENGTH(AH 2782 BK 2744)

007440 FT

007440 FT 1 0 00062 0 00 0074+07
 0040/0000 LENGTH(AH 2744 BK 2608)

004832 FT

004832 FT 1 0 00062 0 00 0048+15
 0030/0000 LENGTH(AH 2608 BK 2108)
 SYLVIS RD
 0020/1999 (SR3004 SEG 0030/0000)

STIFFLERTOWN RD
 (SR3004 SEG 0020/2592) 0020/0765

0020/0765 BUTTERBAUGH RD
 (T300)
 0020/0742 BMSSEN 17/0219/0020/0725
 1 0 00062 0 00 0034+35
 KINGS RUN
 0020/0725 BMSBG 17/0219/0020/0725

002724 FT

002724 FT 1 0 00062 0 00 0027+06
 0020/0000 LENGTH(AH 2108 BK 2724)

000000 FT

000000 FT 1 0 00062 0 00 0000+00
 VILLAGE: STIFFLERTOWN
 NC CHERRY TREE TO PATCHIN RD
 INTER-BK MAIN ST
 (SR0219 SEG 0020/2248)
 MFC BEGIN = B
 BK-INDIANA (32)
 0010/0000 LENGTH(AH 2724 BK 0000)

EXTRACT DATE: 12/18/2023 ROADWAY MANAGEMENT SYSTEM PAGE NUMBER: 77
 PRINT DATE: 12/19/2023 SLD COUNTY/SR - ANNUAL PRINT COUNTY: CLEARFIELD
 DIR: B TOTAL LEN: 38.909 MI. DIST: 02-2 SR: 153
 LEFT MUN: HUSTON T RIGHT MUN: HUSTON T

	205441 FT		205316 FT	AH-ELK	(24)
			INTER-AHD	SR 0153	SH
			0740/1232	(SR0153	SEG 0010/0000)
2 0 17041 0 00 1126+91	204209 FT		204084 FT	BOONE MOUNTAIN RD	
FIRE TOWER RD			(T315)		
(T323)	0740/0000	==	5 0740/0000	LENGTH(AH 1232	BK 1699)
	202510 FT		5 202385 FT	2 0 17041 0 00 1109+92	
			5 0730/0000	LENGTH(AH 1699	BK 2522)
	199988 FT		5 199863 FT	2 0 17041 0 00 1084+70	
			5 0720/0000	LENGTH(AH 2522	BK 2504)

DIR: B TOTAL LEN: 38.909 MI. DIST: 02-2 SR: 153
 LEFT MUN: HUSTON T RIGHT MUN: HUSTON T

	197484 FT		197359 FT 2 0 17041 0 00 1060+28 [S] 0710/0000 LENGTH(AH 2504 BK 2541)
RODGERS LN (T140)	194943 FT		194818 FT 2 0 17041 0 00 1034+66 [S] 0700/0000 LENGTH(AH 2541 BK 2479)
	0690/2129	==	WILSON RUN STRUCTURE LENGTH 23 FT BMSID 17/0153/0690/1558
RODGERS LN (T140)	192464 FT	==	192339 FT 2 0 17041 0 00 1010+39 [S] 0690/0000 LENGTH(AH 2479 BK 2488)
	189976 FT		189851 FT 2 0 17041 0 00 0985+51 [S] 0680/0000 LENGTH(AH 2488 BK 2486)
	187490 FT		187365 FT 2 0 17041 0 00 0959+95 [S] 0670/0000 LENGTH(AH 2486 BK 2672)
	184818 FT		184693 FT 2 0 17041 0 00 0933+45

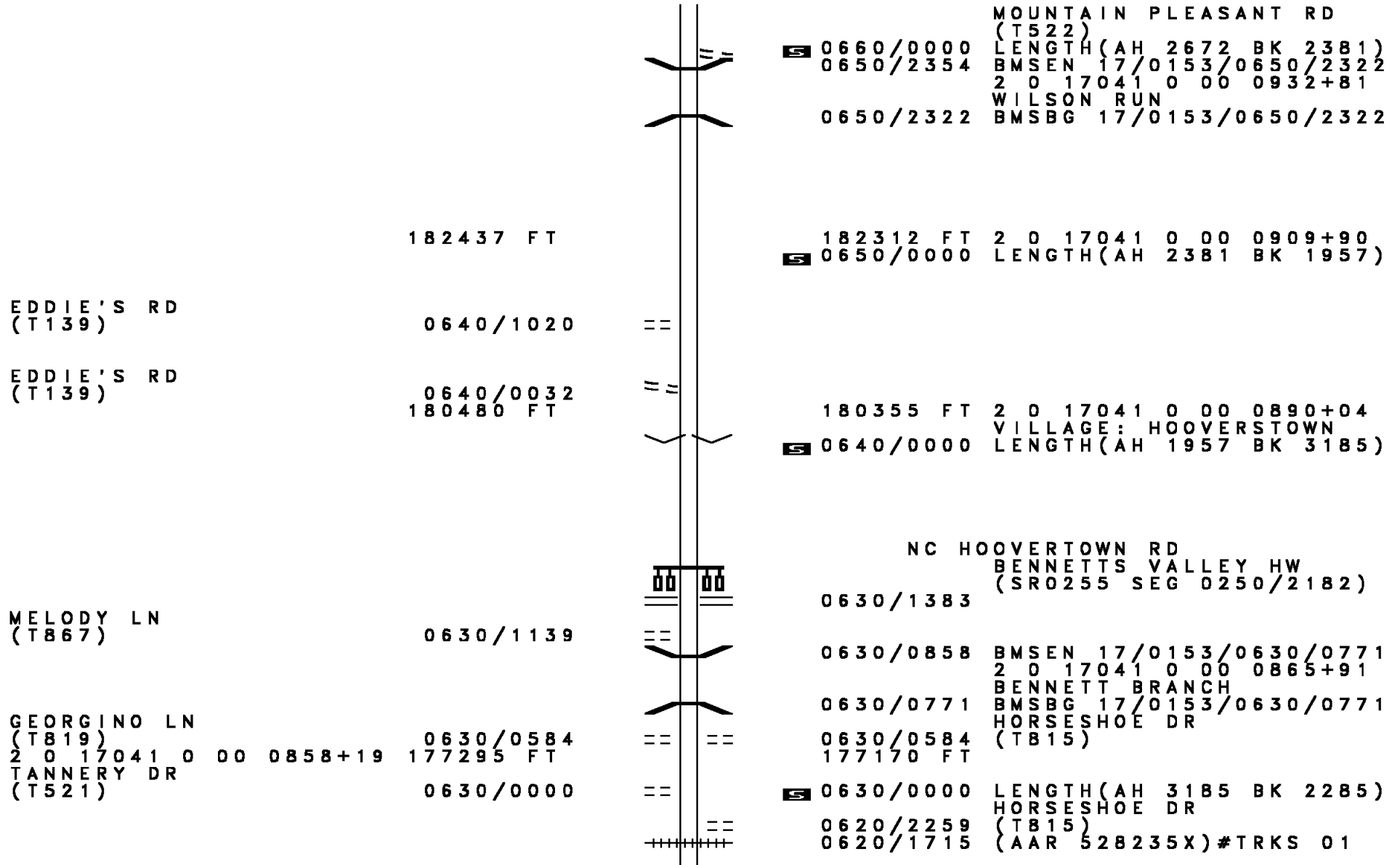
EXTRACT DATE: 12/18/2023
PRINT DATE: 12/19/2023

ROADWAY MANAGEMENT SYSTEM
SLD COUNTY/SR - ANNUAL PRINT

PAGE NUMBER: 75
COUNTY: CLEARFIELD

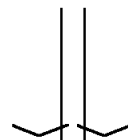
DIR: B TOTAL LEN: 38.909 MI.
LEFT MUN: HUSTON T

DIST: 02-2 SR: 153
RIGHT MUN: HUSTON T



DIR: B TOTAL LEN: 38.909 MI. DIST: 02-2 SR: 153
 LEFT MUN: HUSTON T RIGHT MUN: HUSTON T

175010 FT



174885 FT 2 0 17041 0 00 0834+86
 VILLAGE: PENFIELD
 0620/0000 LENGTH(AH 2285 BK 2311)

0610/1384 LADY JANE MINE RD
 (TWP)

172699 FT

172574 FT 2 0 17041 0 00 0812+30
 0610/0000 LENGTH(AH 2311 BK 2612)

170087 FT

169962 FT 2 0 17041 0 00 0786+05
 0600/0000 LENGTH(AH 2612 BK 2593)

167494 FT

167369 FT 2 0 17041 0 00 0760+12
 0590/0000 LENGTH(AH 2593 BK 2454)
 OAK STUB RD
 0580/2072 (FRST)

165040 FT

0580/0537 PARKER DAM RD
 (FRST)
 164915 FT 2 0 17041 0 00 0735+40
 0580/0000 LENGTH(AH 2454 BK 2567)

BARK CAMP RD
 (TWP)

0570/0656 ==

DIR: B TOTAL LEN: 38.909 MI. DIST: 02-2 SR: 153
 LEFT MUN: HUSTON T RIGHT MUN: HUSTON T

162473 FT

162348 FT 2 0 17041 0 00 0709+83
 0570/0000 LENGTH(AH 2567 BK 2488)

159985 FT

159860 FT 2 0 17041 0 00 0685+02
 0560/0000 LENGTH(AH 2488 BK 2502)
 0550/1933 BMSEN 17/0153/0550/1922
 2 0 17041 0 00 0679+25
 WISE RUN
 0550/1922 BMSBG 17/0153/0550/1922

157483 FT

157358 FT 2 0 17041 0 00 0660+06
 0550/0000 LENGTH(AH 2502 BK 2340)
 LAUREL RUN RD
 0540/2109 (T527)

COLBY RD
 (FRST)

0540/0723

155143 FT

155018 FT 2 0 17041 0 00 0636+53
 0540/0000 LENGTH(AH 2340 BK 2659)

152484 FT

152359 FT 2 0 17041 0 00 0610+10
 0530/0000 LENGTH(AH 2659 BK 2425)
 HUSTON
 0520/2062 PINE T

ANDERSON CREEK RD
 (T926)

0520/0882

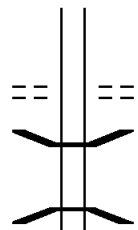
150059 FT

149934 FT 2 0 17041 0 00 0585+84

DIR: B TOTAL LEN: 38.909 MI. DIST: 02-2 SR: 153
 LEFT MUN: PINE T RIGHT MUN: PINE T

OS LONG RD
 (T925)

0510/1728



0520/0000 LENGTH(AH 2425 BK 2559)

0510/1728 OS LONG RD
 (FRST)

0510/0905 BMS EN 17/0153/0510/0895
 2 0 17041 0 00 0569+21
 ANDERSON CREEK

0510/0895 BMSBG 17/0153/0510/0895

147500 FT

147375 FT 2 0 17041 0 00 0559+97

0510/0000 LENGTH(AH 2559 BK 2524)

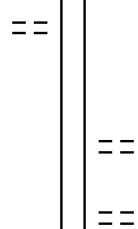
144976 FT

144851 FT 2 0 17041 0 00 0534+86

0500/0000 LENGTH(AH 2524 BK 2230)

FIREBREAK RD
 (FRST)

0490/0794



142621 FT 2 0 17041 0 00 0512+68

0490/0000 LENGTH(AH 2230 BK 3192)

0480/2785 FOUR MILE RD
 (FRST)

142746 FT

0480/1886 DIST FRST HEADQUARTERS
 (FRST)

139554 FT

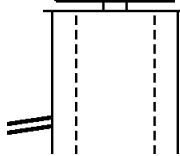
0480/0350 STONY RUN
 STRUCTURE LENGTH 11 FT
 BMSID 17/0153/0480/0350

139429 FT 2 0 17041 0 00 0482+23

0480/0000 MFC BEGIN = B
 LENGTH(AH 3192 BK 2918)

RAMP A RD
 (SR8006 SEG 0250/0000)

0471/1902

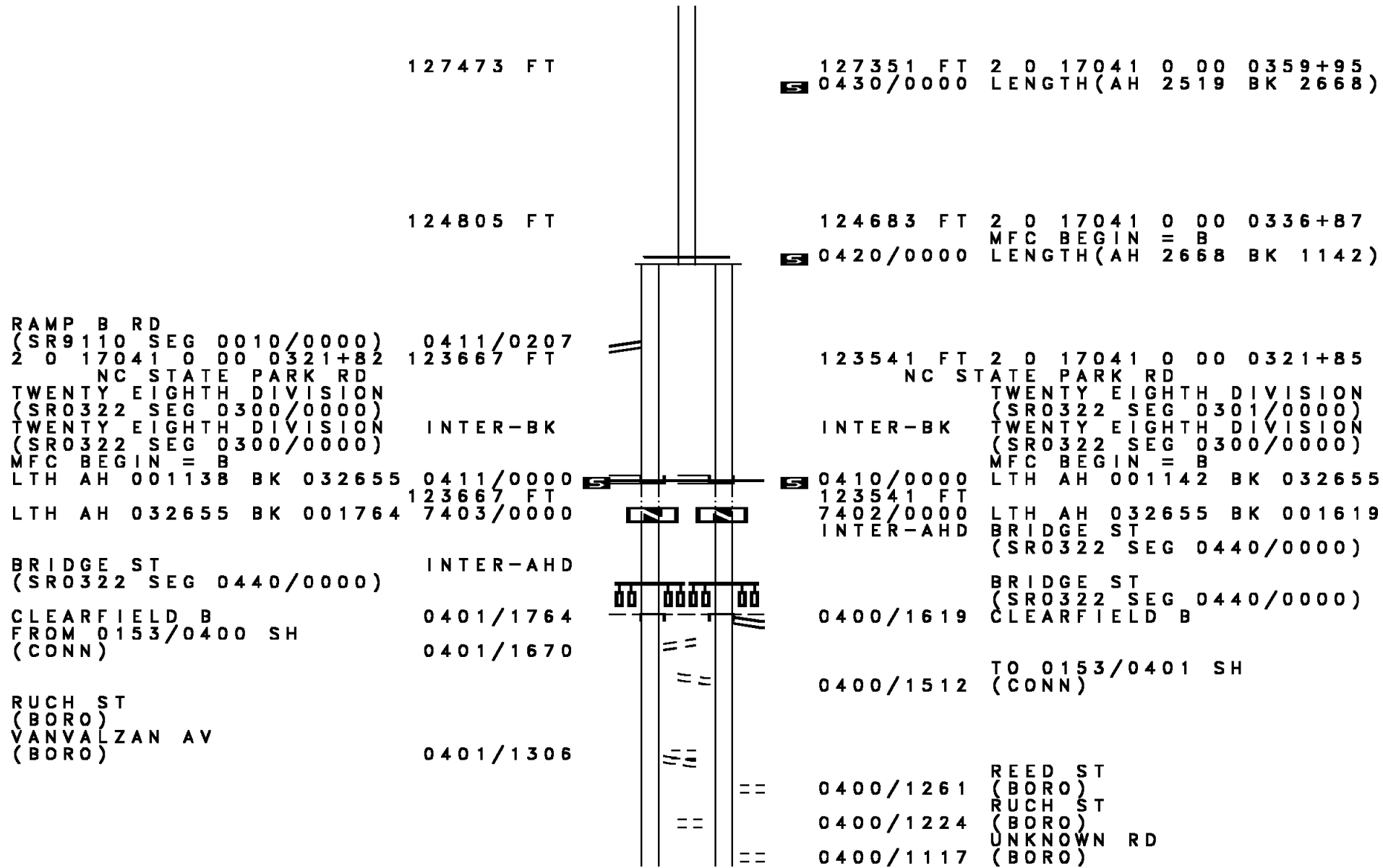


RAMP D RD

DIR: B TOTAL LEN: 38.909 MI. DIST: 02-2 SR: 153
 LEFT MUN: PINE T RIGHT MUN: PINE T

Left Side Description	Left Side Stationing	Right Side Stationing	Right Side Description
RAMP E RD (SR8006 SEG 0500/2208)	0471/1177	0470/1587	(SR8006 SEG 0510/0509)
		0470/1226	RAMP E RD (SR8006 SEG 0500/2208)
BMSEN 17/0153/0471/0000	0471/0345	0470/0871	RAMP C RD (SR8006 SEG 0520/0000)
2 0 17041 0 00 0451+77	136652 FT	0470/0345	BMSEN 17/0153/0470/0000
LR 1009		136511 FT	2 0 17041 0 00 0451+77
BMSBG 17/0153/0471/0000	0471/0000		LR 1009
LENGTH(AH 2902 BK 2172)			BMSBG 17/0153/0470/0000
TO 8006/0750 SH		0470/0000	LENGTH(AH 2918 BK 2151)
(CONN)	0461/1307		FROM 8006/0010 SH
RAMP B RD (SR8006 SEG 0010/2164)	0461/1114	0460/1307	(CONN)
			RAMP G RD (SR8006 SEG 0750/0000)
		0460/0964	
2 0 17041 0 00 0430+34	134480 FT		
LENGTH(AH 2172 BK 0477)	0461/0000	134360 FT	2 0 17041 0 00 0430+34
SMITH RD (FRST)	0455/0477	0460/0000	LENGTH(AH 2151 BK 0479)
			SMITH RD (FRST)
2 0 17041 0 00 0421+57	134003 FT	0454/0346	2 0 17041 0 00 0421+57
MFC BEGIN = B		133881 FT	MFC BEGIN = B
LENGTH(AH 0477 BK 1388)	0455/0000	0454/0000	LENGTH(AH 0479 BK 1388)
	132615 FT	132493 FT	2 0 17041 0 00 0411+44
		0450/0000	LENGTH(AH 1388 BK 2623)
WEILDER RD (FRST)	0440/1994		
	129992 FT	129870 FT	2 0 17041 0 00 0385+20
		0440/0000	LENGTH(AH 2623 BK 2519)
DUBEC RD (FRST)	0430/2289		
		0430/2275	DUBEC RD (FRST)

DIR: B TOTAL LEN: 38.909 MI. DIST: 02-2 SR: 153
 LEFT MUN: PINE T RIGHT MUN: PINE T



127473 FT

127351 FT 2 0 17041 0 00 0359+95
 SR 0430/0000 LENGTH(AH 2519 BK 2668)

124805 FT

124683 FT 2 0 17041 0 00 0336+87
 SR 0420/0000 MFC BEGIN = B LENGTH(AH 2668 BK 1142)

RAMP B RD
 (SR9110 SEG 0010/0000) 0411/0207
 2 0 17041 0 00 0321+82 123667 FT
 NC STATE PARK RD
 TWENTY EIGHTH DIVISION
 (SR0322 SEG 0300/0000)
 TWENTY EIGHTH DIVISION INTER-BK
 (SR0322 SEG 0300/0000)
 MFC BEGIN = B
 LTH AH 001138 BK 032655 0411/0000
 123667 FT
 LTH AH 032655 BK 001764 7403/0000

123541 FT 2 0 17041 0 00 0321+85
 NC STATE PARK RD
 TWENTY EIGHTH DIVISION
 (SR0322 SEG 0301/0000)
 INTER-BK TWENTY EIGHTH DIVISION
 (SR0322 SEG 0300/0000)
 MFC BEGIN = B
 LTH AH 001142 BK 032655

BRIDGE ST INTER-AHD
 (SR0322 SEG 0440/0000)
 CLEARFIELD B 0401/1764
 FROM 0153/0400 SH
 (CONN) 0401/1670

SR 0410/0000
 123541 FT
 7402/0000 LTH AH 032655 BK 001619
 INTER-AHD BRIDGE ST
 (SR0322 SEG 0440/0000)
 BRIDGE ST
 (SR0322 SEG 0440/0000)
 CLEARFIELD B
 TO 0153/0401 SH
 (CONN)

RUCH ST (BORO)
 VANVALZAN AV (BORO)
 0401/1306

0400/1512
 0400/1261 REED ST (BORO)
 0400/1224 RUCH ST (BORO)
 0400/1117 UNKNOWN RD (BORO)

DIR: B TOTAL LEN: 38.909 MI. DIST: 02-2 SR: 153
 LEFT MUN: CLEARFIELD B RIGHT MUN: CLEARFIELD B

Left Side Description	Left Side Segment	Left Side Length	Right Side Description	Right Side Segment	Right Side Length
PINE ST (BORO)	0401/0845		UNKNOWN RD (BORO)	0400/1008	
UNKNOWN RD (BORO)	0401/0632		PINE ST (BORO)	0400/0846	
LOCUST ST (BORO)	0401/0424		CHURCH ST (BORO)	0400/0639	
1 0 00057 3 00 0008+23 121903 FT			LOCUST ST (BORO)	0400/0422	
MARKET ST (SR1004 SEG 0050/0000)			NORRIS ST (BORO)	0400/0214	
LENGTH(AH 1764 BK 0852) 0401/0000			UNKNOWN RD (BORO)	0400/0118	
CHERRY ST (BORO)	0391/0430		1 0 00057 0 00 1102+28	121922 FT	
1 0 00059 3 00 0008+50 121051 FT			MARKET ST (SR1004 SEG 0060/0000)		
WALNUT ST (BORO)	0391/0000		LENGTH(AH 1619 BK 0843)		
LENGTH(AH 0852 BK 0973) 0391/0000			BELL ST (BORO)	0390/0629	
TO 0153/0380 SH (CONN)	0381/0171		CHERRY ST (BORO)	0390/0419	
1 0 00059 3 00 0017+73 120078 FT			BOYER ST (BORO)	0390/0204	
MFC BEGIN = C			1 0 00059 0 00 0008+44	121079 FT	
LENGTH(AH 0973 BK 0682) 0381/0000			WALNUT ST (BORO)	0390/0000	
			LENGTH(AH 0843 BK 1001)		
			LEAVY AV (BORO)	0380/0960	
			UNKNOWN RD (BORO)	0380/0633	
			UNKNOWN RD (BORO)	0380/0512	
			FROM 0153/0381 SH (CONN)	0380/0160	
			1 0 00059 0 00 0017+74	120078 FT	
			MFC BEGIN = C		
			LENGTH(AH 1001 BK 0682)		
			ODGEN AV (BORO)	0370/0394	
			UNKNOWN RD (BORO)	0370/0267	
			1 0 00059 0 00 0025+31	119396 FT	
			NC SECOND ST		
			LENGTH(AH 0682 BK 1076)		

DIR: B TOTAL LEN: 38.909 MI. DIST: 02-2 SR: 153
 LEFT MUN: CLEARFIELD B RIGHT MUN: CLEARFIELD B

Left Side Description	Left Side Segment	Left Side Length	Right Side Description	Right Side Segment	Right Side Length
UNKNOWN RD (BORO)	0360/0875		THIRD ST (BORO)	0360/0794	
			COURT ST (BORO)	0360/0518	
			FOURTH ST (BORO)	0360/0283	
118320 FT		118320 FT	2 0 17038 7 01 0050+25	118320 FT	
			WILLARD ST (BORO)	5 0360/0000	LENGTH(AH 1076 BK 2346)
			FIFTH ST (BORO)	0350/2066	
			CODY ST (BORO)	0350/1838	
			SIXTH ST (BORO)	0350/1608	
MAXWELL ST (BORO)	0350/1273		SEVENTH ST (BORO)	0350/1134	
NONAME AL (BORO)	0350/1116				
MILFORD ST (BORO)	0350/0954		AARON ST (BORO)	0350/0907	
			R 1106		
RAMP C RD (SR8009 SEG 0280/0000)	0350/0227		OP ID 17/0879/0290/0046	0350/0547	
			CLEARFIELD LAWRENCE T RAMP B RD (SR8009 SEG 0270/0000)	0350/0200	
115974 FT		115974 FT	2 0 17038 7 00 0026+38	0350/0018	
			RAMP A RD (SR8009 SEG 0250/1216)	5 0350/0000	LENGTH(AH 2346 BK 2641)
			113333 FT 2 0 17038 7 00 0000+00		
GLEN RICHEY HW (SR2023 SEG 0150/3321)	0340/0000		NC PARK AV	5 0340/0000	LENGTH(AH 2641 BK 3878)

DIR: B TOTAL LEN: 38.909 MI. DIST: 02-2 SR: 153
 LEFT MUN: LAWRENCE T RIGHT MUN: LAWRENCE T

Road Name	Segment ID	Length (FT)	Stationing	Notes
BEE HILL RD (SR1005 SEG 0030/2622)	0330/3742			
CLOVER HILL RD (T583)	0330/2134	109455	0330/0000	FIRE TOWER RD (T991) LENGTH(AH 3878 BK 2438)
WARING RD (T560)	0320/0950	107017	0320/0000	BROWN RD (T579) LENGTH(AH 2438 BK 3248)
LITZ BRIDGE RD (T585)	0310/1857	103769	0310/0000	BMSBG 17/0153/0310/0000 CLEARFIELD CREEK LENGTH(AH 3248 BK 1958)
CREEK RD (T318)	0300/1847			

DIR: B TOTAL LEN: 38.909 MI. DIST: 02-2 SR: 153
 LEFT MUN: BOGGS T RIGHT MUN: BOGGS T

101811 FT

101811 FT 2 0 17038 0 07 0933+21
 KREBS RD
 (T316)
 0300/0000 LENGTH(AH 1958 BK 2265)

HEMLOCK RD
 (T317)

0290/0607
 099546 FT

==

099546 FT 2 0 17038 0 07 0955+72
 LITZ RUN
 STRUCTURE LENGTH 8 FT
 BMSID 17/0153/0290/0000
 0290/0000 LENGTH(AH 2265 BK 2175)

097371 FT

097371 FT 2 0 17038 0 08 0978+87
 0280/0000 LENGTH(AH 2175 BK 2626)

094745 FT

094745 FT 2 0 17038 0 08 1005+13
 0270/0000 LENGTH(AH 2626 BK 2960)

FOR SR 0153 AND 2024 02
 (CONN) 0260/0307
 2 0 17038 0 08 1034+43 091785 FT
 OLD ERIE PK
 (SR2024 SEG 0150/0318) 0260/0000

==

==

091785 FT
 0260/0000 LENGTH(AH 2960 BK 1799)

DIR: B TOTAL LEN: 38.909 MI. DIST: 02-2 SR: 153
 LEFT MUN: BOGGS T RIGHT MUN: BOGGS T

089986 FT		0250/0136	OLD ERIE PK
		089986 FT	(SR2024 SEG 0160/0000)
			1 0 00869 0 03 0383+30
			FOR SR 0153 AND 2024 01
			(CONN)
		0250/0000	LENGTH(AH 1799 BK 1209)
088777 FT		088777 FT	2 0 17047 0 01 0525+17
		0240/0000	LENGTH(AH 1209 BK 2542)
			CROOKED SEWER RUN
		0230/1425	STRUCTURE LENGTH 13 FT
			BMSID 17/0153/0230/1425
086235 FT		086235 FT	2 0 17047 0 01 0499+85
		0230/0000	LENGTH(AH 2542 BK 2481)
			MORGAN RUN
		0220/1312	STRUCTURE LENGTH 34 FT
			BMSID 17/0153/0220/1312
			TRIB MORGAN RUN
		0220/0469	STRUCTURE LENGTH 11 FT
		083754 FT	BMSID 17/0153/0220/0469
			2 0 17047 0 01 0474+50
		0220/0000	LENGTH(AH 2481 BK 2483)
081271 FT		081271 FT	2 0 17047 0 01 0450+97
		0210/0000	LENGTH(AH 2483 BK 2521)
078750 FT		078750 FT	2 0 17047 0 01 0424+59
		0200/0000	LENGTH(AH 2521 BK 2498)

DIR: B TOTAL LEN: 38.909 MI. DIST: 02-2 SR: 153
 LEFT MUN: BOGGS T RIGHT MUN: BOGGS T

BUCKET LINE RD
 (T323)

076252 FT

076252 FT 2 0 17047 0 01 0399+61
 0190/0000 LENGTH(AH 2498 BK 2490)

073762 FT

073762 FT 2 0 17047 0 01 0374+87
 0180/0000 LENGTH(AH 2490 BK 2487)

0170/2094

==

071275 FT

071275 FT 2 0 17047 0 01 0350+00
 0170/0000 LENGTH(AH 2487 BK 2503)
 BOGGS
 0160/2028 DECATUR T

068772 FT

068772 FT 2 0 17047 0 01 0324+97
 0160/0000 LENGTH(AH 2503 BK 2513)

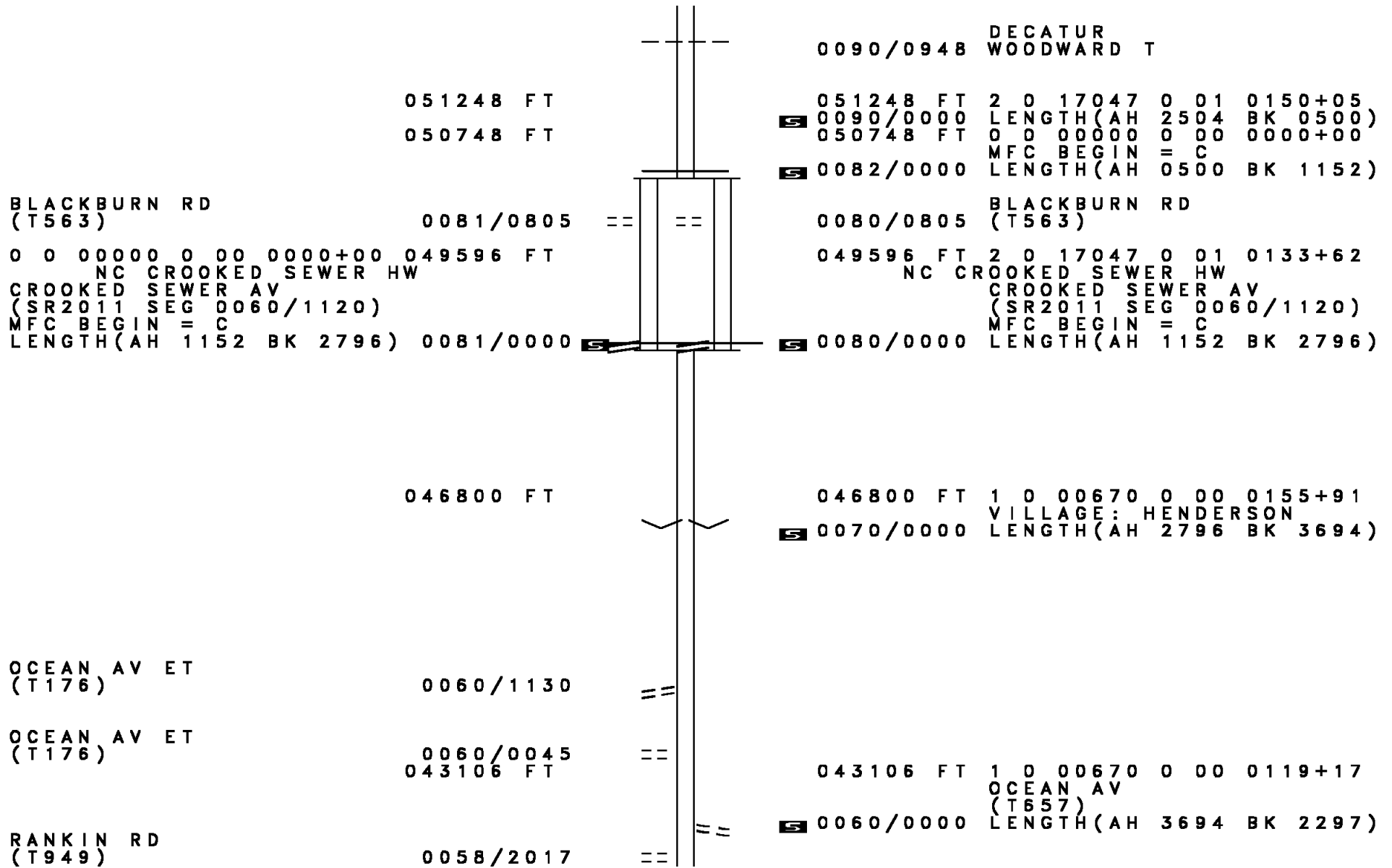
066259 FT

066259 FT 2 0 17047 0 01 0299+97
 0150/0000 LENGTH(AH 2513 BK 2469)

DIR: B TOTAL LEN: 38.909 MI. DIST: 02-2 SR: 153
 LEFT MUN: DECATUR T RIGHT MUN: DECATUR T

2 0 17047 0 01 0275+28 063790 FT FAUNCE RD (SR2012 SEG 0240/0000)	0140/0000	063790 FT SANBOURN RD (SR2012 SEG 0240/0000) LENGTH(AH 2469 BK 2530)
ALEXANDER LN (T224) DECATUR WOODWARD T	0130/1332 0130/1007	
GRANGE AV (T582)	061260 FT 0120/2153	061260 FT 2 0 17047 0 01 0250+09 LENGTH(AH 2530 BK 2502)
		0120/1425 JEFFRIES TO ASHLAND RD (SR2014 SEG 0010/0000)
WOODWARD DECATUR T	058758 FT 0110/2337	058758 FT 2 0 17047 0 01 0224+40 VILLAGE: JEFFRIES LENGTH(AH 2502 BK 2486)
	056272 FT	056272 FT 2 0 17047 0 01 0199+54 LENGTH(AH 2486 BK 2520)
DECATUR WOODWARD T	0100/1270	
	053752 FT	053752 FT 2 0 17047 0 01 0175+04 LENGTH(AH 2520 BK 2504) NORTH BRANCH STRUCTURE LENGTH 11 FT BMSID 17/0153/0090/1944

DIR: B TOTAL LEN: 38.909 MI. DIST: 02-2 SR: 153
 LEFT MUN: WOODWARD T RIGHT MUN: WOODWARD T



DIR: B TOTAL LEN: 38.909 MI. DIST: 02-2 SR: 153
 LEFT MUN: WOODWARD T RIGHT MUN: WOODWARD T

Street Name	Length (FT)	Segment	Start Station	End Station	Notes
PACIFIC AV (T654)	040809	0058/0000	040809	040809	1 0 00670 0 00 0096+07 NC HENDERSON ST LENGTH(AH 2297 BK 2827) IRVIN ST (TWP)
EGYPTIAN AV (BORO)	0056/1248	0056/1248	0056/1248	0056/1248	WOODWARD BRISBIN B HINDOO AV (BORO)
		0056/0883	0056/0883	0056/0883	PERSIAN AV (BORO)
		0056/0498	0056/0498	0056/0498	RUSS AV (BORO)
		0056/0141	0056/0141	0056/0141	(BORO)
	037982	037982	037982	037982	1 0 00670 0 00 0066+97 LINN AL (BORO)
		0056/0000	0056/0000	0056/0000	LENGTH(AH 2827 BK 2092) POLAND AV (BORO)
		0054/1902	0054/1902	0054/1902	ASH AL (BORO)
		0054/1706	0054/1706	0054/1706	FRANCOIS AV (BORO)
		0054/1521	0054/1521	0054/1521	AL (BORO)
		0054/0930	0054/0930	0054/0930	ALBION AV (BORO)
		0054/0745	0054/0745	0054/0745	TRIB GOSS RUN STRUCTURE LENGTH 12 FT
		0054/0677	0054/0677	0054/0677	BMSID 17/0153/0054/0677 LARCH AL (BORO)
		0054/0571	0054/0571	0054/0571	ERIN AV (BORO)
		0054/0382	0054/0382	0054/0382	NONAME AL (BORO)
		0054/0191	0054/0191	0054/0191	(BORO)
	035890	035890	035890	035890	1 0 00670 0 00 0046+87 TEUTONIC ST (SR2007 SEG 0130/0000) NC SW SWOPE ST (SR2007 SEG 0130/0000)
		0054/0000	0054/0000	0054/0000	LENGTH(AH 2092 BK 1544)

DIR: B TOTAL LEN: 38.909 MI. DIST: 02-2 SR: 153
 LEFT MUN: BRISBIN B RIGHT MUN: BRISBIN B

GARCELON ST
 (BORO)

0052/0787

034346 FT

OTTER AL
 (BORO)

0048/0570

CENTENNIAL ST
 (BORO)

0048/0365

MINK AL
 (BORO)

0048/0189
 031187 FT

0052/1156	REED ST (BORO)	
0052/0417	BRISBIN WOODWARD T	
034346 FT	1 0 00670 0 00 0031+51	
	NC TE WOODWARD	
0052/0000	HOUTZDALE B LENGTH(AH 1544 BK 3159)	
0048/2789	GRACE ST (BORO)	
0048/2412	SUE ST (BORO)	
0048/2215	ELK AL (BORO)	
0048/2026	MARY ST (BORO)	
0048/1831	BEAR AL (BORO)	
0048/1643	CLARA ST (BORO)	
0048/1451	DEER AL (BORO)	
0048/1259	ELIZA ST (BORO)	
0048/1069	BEAVER AL (BORO)	
0048/0885	HANNAH ST (BORO)	
0048/0510	BMS EN 17/0153/0048/0486 1 0 00670 0 00 0004+80	
0048/0486	BEAVER RUN BMSBG 17/0153/0048/0486	
0048/0262	OLD FRANKLIN SIDING (BORO)	
031187 FT	1 0 00670 0 00 0000+00	
	ELIZABETH ST (SR0053 SEG 0380/2041)	
0048/0000	MFC BEGIN = C LENGTH(AH 3159 BK 2108)	

DIR: B TOTAL LEN: 38.909 MI. DIST: 02-2 SR: 153
 LEFT MUN: HOUTZDALE B RIGHT MUN: HOUTZDALE B

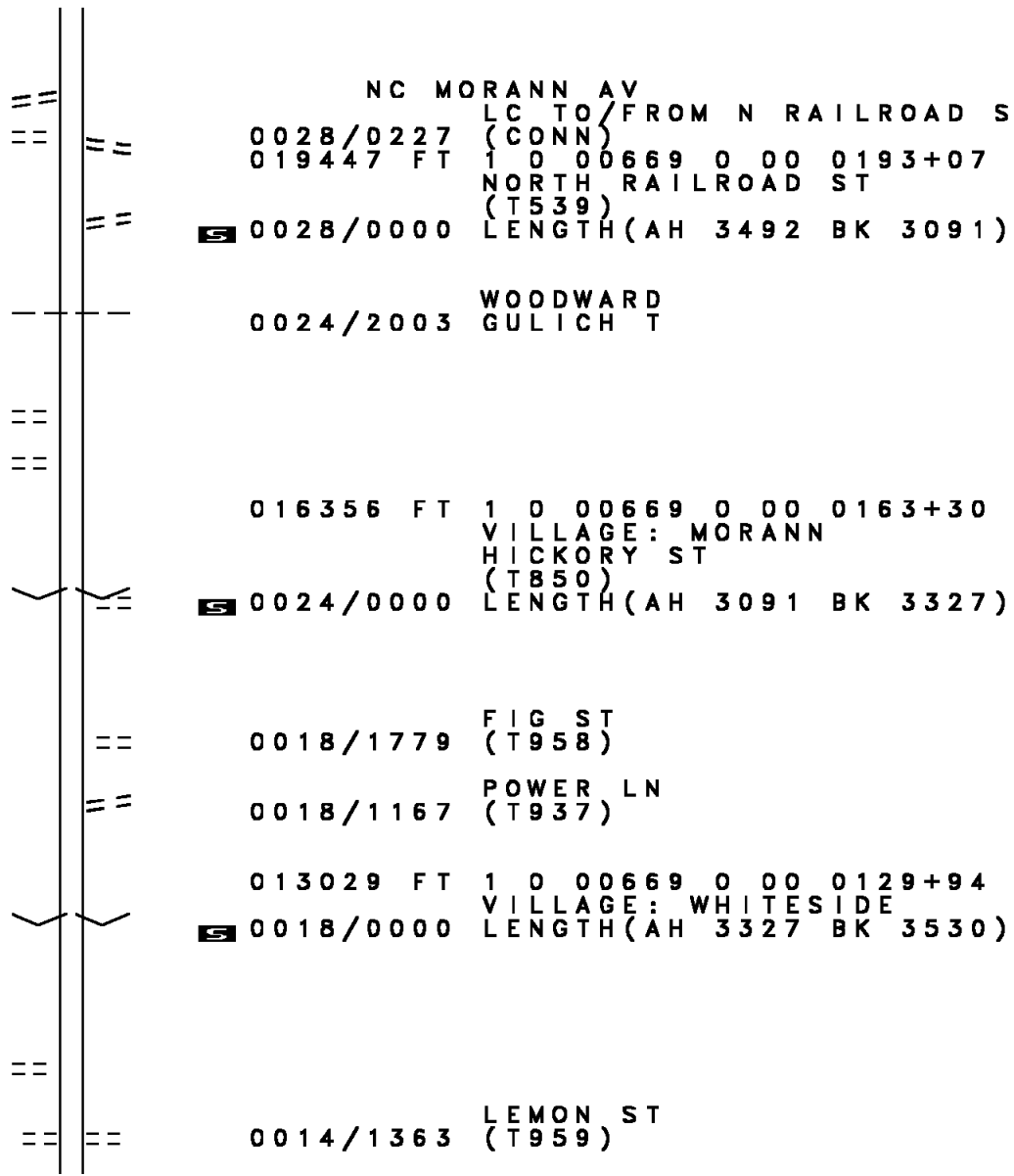
Segment Description	Segment ID	Length	Notes
GOOD ST (BORO)	0044/1047		
		029079 FT	HOUTZDALE WOODWARD T
STAGEING RD (GOVT)	0038/1912		
INSTITUTION DR (GOVT)	0038/1695		
		026637 FT	NC BRISBIN ST LENGTH(AH 2108 BK 2442)
RESIDENCE CR (GOVT)	0038/0463		
		026637 FT	EMERY AV (T642)
PADOT STOCKPILE #7 RD (GOVT)	0034/2774		
		0034/2977	DON ST (T834)
EUREKA RD (T524)	0034/1338		
LC TO/FROM EUREKA RD (CONN)	0034/1203		
		0034/1109	BRANCH WHITESIDE RUN STRUCTURE LENGTH 10 FT BMSID 17/0153/0034/1075
		022939 FT	BMSEN 17/0153/0034/0000 1 0 00669 0 00 0229+47 WHITESIDE RUN
EUREKA RD (T524)	0028/3197		
		0028/3197	BMSBG 17/0153/0034/0000 LENGTH(AH 3698 BK 3492) HALE RD (T650)

DIR: B TOTAL LEN: 38.909 MI. DIST: 02-2 SR: 153
 LEFT MUN: WOODWARD T RIGHT MUN: WOODWARD T

SOUTH RAILROAD ST
 (T639) 0028/0522
 LC TO/FROM S RAILROAD S
 (CONN) 0028/0227
 019447 FT

BIRCH ST
 (T540) 0024/1090
 LC TO RAILROAD ST
 (CONN) 0024/0651
 016356 FT

KITTANING ST
 (T960) 0014/1992



NC MORANN AV
 LC TO/FROM N RAILROAD S
 (CONN) 0028/0227
 019447 FT 1 0 00669 0 00 0193+07
 NORTH RAILROAD ST
 (T539)
 S 0028/0000 LENGTH(AH 3492 BK 3091)

WOODWARD
 GULICH T
 0024/2003

016356 FT 1 0 00669 0 00 0163+30
 VILLAGE: MORANN
 HICKORY ST
 (T850)
 S 0024/0000 LENGTH(AH 3091 BK 3327)

0018/1779 FIG ST
 (T958)
 0018/1167 POWER LN
 (T937)
 013029 FT 1 0 00669 0 00 0129+94
 VILLAGE: WHITESIDE
 S 0018/0000 LENGTH(AH 3327 BK 3530)

0014/1363 LEMON ST
 (T959)

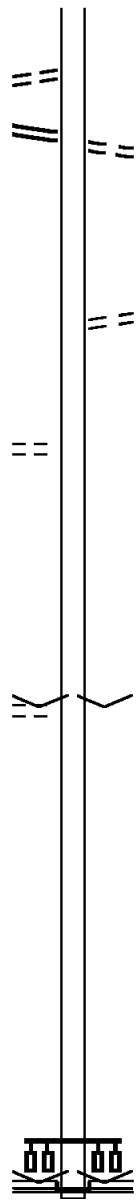
DIR: B TOTAL LEN: 38.909 MI. DIST: 02-2 SR: 153
 LEFT MUN: GULICH T RIGHT MUN: GULICH T

FOR SR 0153 AND 2009
 (CONN) 0014/0262
 1 0 00669 0 00 0094+90 009499 FT
 RAMEY RD
 (SR2009 SEG 0010/0000) 0014/0000

1 0 00669 0 00 0064+29 006441 FT
 FERNWOOD RD
 (T537) 0008/0000

TWENTY EIGHT RD
 (T970) 003547 FT
 0006/0000

000000 FT



009499 FT MILLER RD
 (T637)
 S 0014/0000 LENGTH(AH 3530 BK 3058)

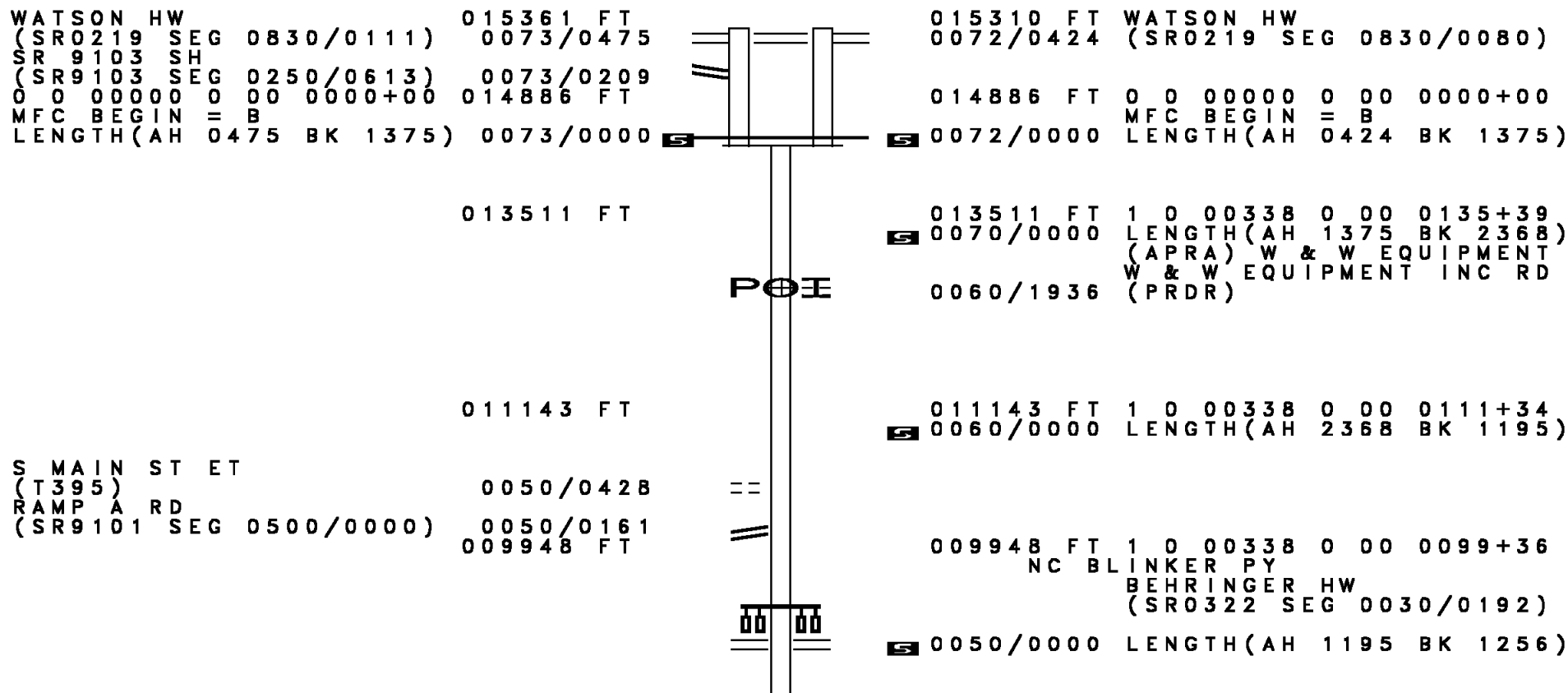
0008/0904 PUMPKIN RD
 (T638)
 006441 FT
 S 0008/0000 LENGTH(AH 3058 BK 2894)

003547 FT 1 0 00669 0 00 0035+30
 VILLAGE: GINTER
 S 0006/0000 LENGTH(AH 2894 BK 3547)


000000 FT 1 0 00669 0 00 0000+00
 VILLAGE: ALMADEN
 NC GINTER MORANN HW
 ALLMENS TO JANESVILLE R
 (SR0253 SEG 0050/0000)

INTER-BK BUNGO RD
 (T545)
 MFC BEGIN = D
 S 0002/0000 LENGTH(AH 3547 BK 0000)

DIR: B TOTAL LEN: 2.909 MI. DIST: 02-2 SR: 119
 LEFT MUN: SANDY T RIGHT MUN: SANDY T



DIR: B TOTAL LEN: 2.909 MI. DIST: 02-2 SR: 119
 LEFT MUN: SANDY T RIGHT MUN: SANDY T



008692 FT

008692 FT 1 0 00338 0 00 0086+76
 LIBERTY RD
 (SR4012 SEG 0030/0000)
 LENGTH(AH 1256 BK 2352)

WEST LIBERTY CHURCH RD
 (T366)

0030/1205

0030/1238 BEAGLE AREA RD
 (T365)

006340 FT

006340 FT 1 0 00338 0 00 0063+60
 VILLAGE: WEST LIBERTY
 HELVETIA RD
 (SR4003 SEG 0070/3550)
 LENGTH(AH 2352 BK 3486)

MAPLEDALE RD
 (T363)

0020/0819

002854 FT

002854 FT 1 0 00338 0 00 0028+56
 BRANCH SOLDIER RUN
 STRUCTURE LENGTH 12 FT
 BMSID 17/0119/0020/0000
 LENGTH(AH 3486 BK 2854)
 DEITCH RD
 (TWP)

0010/1428 SANDY
 BRADY T

000000 FT

000000 FT 1 0 00338 0 00 0000+00
 NC BU BUFFALO PITTSBURGH HW
 INTER-BK BUFFALO PITTSBURGH HW
 (SR0119 SEG 0480/2043)
 MFC BEGIN = B
 BK-JEFFERSON (33)
 LENGTH(AH 2854 BK 0000)

EXTRACT DATE: 12/18/2023 ROADWAY MANAGEMENT SYSTEM PAGE NUMBER: 54
 PRINT DATE: 12/19/2023 SLD COUNTY/SR - ANNUAL PRINT COUNTY: CLEARFIELD

DIR: E TOTAL LEN: 41.844 MI. DIST: 02-2 SR: 80
 LEFT MUN: COOPER T RIGHT MUN: COOPER T

AH-CENTRE (14) 220934 FT
 CONFAIR MEMORIAL HW INTER-AHD
 (SR0080 SEG 1383/0000) 1375/2644

220679 FT
 INTER-AHD CONFAIR MEMORIAL HW
 1374/2733 (SR0080 SEG 1382/0000)

BROWN RUN
 STRUCTURE LENGTH 23 FT
 BMSID 17/0080/1375/0330 1375/0330
 1 0 01009 0 02 2174+78 218290 FT
 LENGTH(AH 2644 BK 2561) 1375/0000

217946 FT 1 0 01009 0 02 2175+10
 1374/0000 LENGTH(AH 2733 BK 2672)

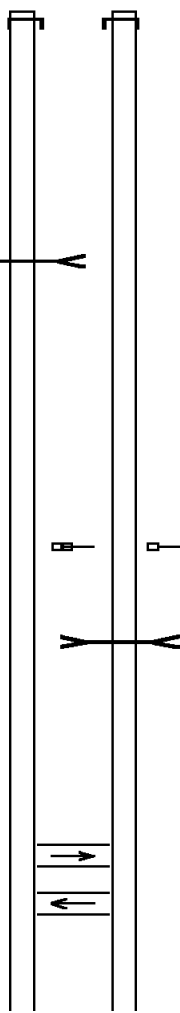
1 0 01009 0 02 2148+38 215729 FT
 MILEPOST 137.00
 LENGTH(AH 2561 BK 2274) 1371/0000

215274 FT 1 0 01009 0 02 2148+38
 MILEPOST 137.00
 1370/0000 LENGTH(AH 2672 BK 2639)


BROWN RUN
 STRUCTURE LENGTH 17 FT
 BMSID 17/0080/1364/1807

1 0 01009 0 02 2117+19 213455 FT
 CROSSOVER RD
 (CONN)
 LENGTH(AH 2274 BK 2440) 1365/0000

212635 FT 1 0 01009 0 02 2122+62
 1364/0000 LENGTH(AH 2639 BK 2640)
 CROSSOVER RD
 1360/2428 (CONN)



DIR: E TOTAL LEN: 41.844 MI. DIST: 02-2 SR: 80
 LEFT MUN: COOPER T RIGHT MUN: COOPER T



DIR: E TOTAL LEN: 41.844 MI. DIST: 02-2 SR: 80
 LEFT MUN: COOPER T RIGHT MUN: COOPER T

MILEPOST 134.00 MILEPOST 134.00
 LENGTH(AH 2640 BK 3203) 1341/0000 LENGTH(AH 2677 BK 2626)

1 0 01009 0 02 1963+88 197207 FT 196799 FT 1 0 01009 0 02 1963+53
 LENGTH(AH 3203 BK 2505) 1335/0000 1334/0000 LENGTH(AH 2626 BK 2660)
 BMSSEN 17/0080/1331/1902 1331/1987 BMSSEN 17/0080/1330/2172
 1 0 01009 0 02 1957+85 1 0 01009 0 02 1958+74
 LR 17064 SR 2037
 BMSBG 17/0080/1331/1902 1331/1902 1330/2172 BMSBG 17/0080/1330/2172

RAMP D RD
 (SR8014 SEG 0500/0000) 1331/0632 194139 FT 1 0 01009 0 02 1937+26
 1 0 01009 0 02 1938+92 194702 FT RAMP B RD
 MILEPOST 133.00 (SR8014 SEG 0750/1379)
 LENGTH(AH 2505 BK 2552) 1331/0000 1330/0000 LENGTH(AH 2660 BK 2723)
 MILEPOST 133.00

BMSSEN 17/0080/1325/2231 1325/2499 1324/1823 BMSSEN 17/0080/1324/1603
 1 0 01009 0 02 1935+71 1 0 01009 0 02 1926+15
 LR 313 LR 313
 BMSBG 17/0080/1325/2231 1325/2231 1324/1603 BMSBG 17/0080/1324/1603

RAMP C RD
 (SR8014 SEG 0250/1447) 1325/1333 1324/0427 RAMP A RD
 (SR8014 SEG 0010/0000)
 COOPER COOPER
 GRAHAM T GRAHAM T
 1 0 01009 0 02 1910+92 192150 FT 1325/0153 1324/0297 1 0 01009 0 02 1910+30
 LENGTH(AH 2552 BK 2660) 1325/0000 191416 FT 1324/0000 LENGTH(AH 2723 BK 2577)

DIR: E TOTAL LEN: 41.844 MI. DIST: 02-2 SR: 80
 LEFT MUN: GRAHAM T RIGHT MUN: GRAHAM T

CROSSOVER RD
 (CONN) 1321/0372
 1 0 01009 0 02 1884+32 189490 FT
 MILEPOST 132.00
 LENGTH(AH 2660 BK 2662) 1321/0000

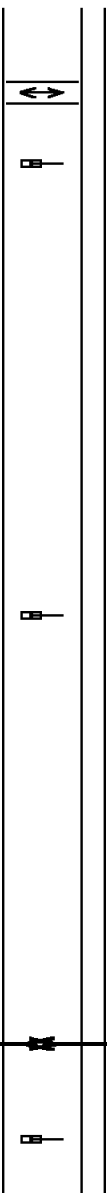
1 0 01009 0 02 1857+57 186828 FT
 LENGTH(AH 2662 BK 2640) 1315/0000

1 0 01009 0 02 1831+17 184188 FT
 MILEPOST 131.00
 LENGTH(AH 2640 BK 2964) 1311/0000

1 0 01009 0 02 1801+53 181224 FT
 LENGTH(AH 2964 BK 2323) 1305/0000

ALDER RUN
 STRUCTURE LENGTH 35 FT
 BMSID 17/0080/1301/0380 1301/0380

1 0 01009 0 02 1778+86 178901 FT
 MILEPOST 130.00
 LENGTH(AH 2323 BK 3084) 1301/0000



CROSSOVER RD
 (CONN) 1320/0483
 1 0 01009 0 02 1884+32 188839 FT
 MILEPOST 132.00
 LENGTH(AH 2577 BK 2668) 1320/0000

186171 FT 1 0 01009 0 02 1857+30
 1314/0000 LENGTH(AH 2668 BK 2640)


183531 FT 1 0 01009 0 02 1831+17
 MILEPOST 131.00
 1310/0000 LENGTH(AH 2640 BK 2610)

180921 FT 1 0 01009 0 02 1805+07
 1304/0000 LENGTH(AH 2610 BK 2663)

ALDER RUN
 STRUCTURE LENGTH 33 FT
 BMSID 17/0080/1300/0664 1300/0664

178258 FT 1 0 01009 0 02 1778+86
 MILEPOST 130.00
 1300/0000 LENGTH(AH 2663 BK 2609)


DIR: E TOTAL LEN: 41.844 MI. DIST: 02-2 SR: 80
 LEFT MUN: GRAHAM T RIGHT MUN: GRAHAM T



MORAVIAN RUN

MORAVIAN RUN

DIR: E TOTAL LEN: 41.844 MI. DIST: 02-2 SR: 80
 LEFT MUN: BRADFORD T RIGHT MUN: BRADFORD T



1 0 01009 0 02 1515+01 152185 FT
 MILEPOST 125.00
 LENGTH(AH 2534 BK 2530) 1251/0000 **S**

CROSSOVER RD
 (CONN) 1245/1381

1 0 01009 0 02 1489+26 149655 FT
 LENGTH(AH 2530 BK 2747) 1245/0000 **S**

1 0 01009 0 02 1461+79 146908 FT
 MILEPOST 124.00
 LENGTH(AH 2747 BK 2584) 1241/0000 **S**

VALLEY FORK RUN
 STRUCTURE LENGTH 17 FT
 BMSID 17/0080/1234/1857 1235/2024
 LR 17054
 OP ID 17/1012/0040/0646 1235/1447

1 0 01009 0 02 1435+59 144324 FT
 LENGTH(AH 2584 BK 2621) 1235/0000 **S**

CROSSOVER RD
 (CONN) 1231/1772
 RAMP C RD
 (SR8012 SEG 0500/0000) 1231/1292

151854 FT 1 0 01009 0 02 1515+01
 MILEPOST 125.00
S 1250/0000 LENGTH(AH 2640 BK 2614)

1244/1470 CROSSOVER RD
 (CONN)

149240 FT 1 0 01009 0 02 1488+84
S 1244/0000 LENGTH(AH 2614 BK 2705)

146535 FT 1 0 01009 0 02 1461+79
 MILEPOST 124.00
S 1240/0000 LENGTH(AH 2705 BK 2541)

VALLEY FORK RUN
 STRUCTURE LENGTH 17 FT
 BMSID 17/0080/1234/1857 1234/1857
 LR 17054
 OP ID 17/1012/0040/0646 1234/1334

143994 FT 1 0 01009 0 02 1436+62
S 1234/0000 LENGTH(AH 2541 BK 2714)

1230/1782 CROSSOVER RD
 (CONN)

RAMP D RD

DIR: E TOTAL LEN: 41.844 MI. DIST: 02-2 SR: 80
 LEFT MUN: BRADFORD T RIGHT MUN: BRADFORD T

Stationing	Description	Length	Notes
1410+16 to 141703	FT	141703	
1230/0325	(SR8012 SEG 0760/0892)	141280	
1231/0000	LENGTH(AH 2621 BK 2560)	1225/2081	
1224/2110	BMSID 17/0080/1225/2006	1225/2006	
1403+35	LR 17053		
1224/2035	BMSBG 17/0080/1225/2006	1225/2006	
1224/1398	RAMP B RD (SR8012 SEG 0020/0000)		
1225/1235	SULPHUR RUN STRUCTURE LENGTH 8 FT		
1224/1188	BMSID 17/0080/1224/1188	1225/1219	
1383+77 to 139143	FT	139143	
1225/0000	LENGTH(AH 2560 BK 2803)	1225/0000	
1224/0000	DMS SIGN STRUCTURE BMSID 17/0080/1221/2030	1221/2030	
1221/0136	CROSSOVER RD (CONN)		
1357+07 to 136340	FT	136340	
1221/0000	LENGTH(AH 2803 BK 2235)	1221/0000	
1220/0137	CROSSOVER RD (CONN)		
1357+07 to 136008	FT	136008	
1220/0000	LENGTH(AH 2674 BK 2646)	1220/0000	
1330+75 to 134105	FT	134105	
1215/0000	LENGTH(AH 2235 BK 2882)	1215/0000	
1214/0000	ABES RUN STRUCTURE LENGTH 14 FT		
1210/2003	BMSID 17/0080/1210/2003	1211/2265	
1330+94 to 133362	FT	133362	
1214/0000	LENGTH(AH 2646 BK 2648)	1214/0000	
1210/2003	ABES RUN STRUCTURE LENGTH 14 FT		
1210/2003	BMSID 17/0080/1210/2003	1210/2003	

DIR: E TOTAL LEN: 41.844 MI. DIST: 02-2 SR: 80
 LEFT MUN: BRADFORD T RIGHT MUN: BRADFORD T

1 0 01009 0 01 1304+50 131223 FT		130714 FT	1 0 01009 0 01 1304+50
MILEPOST 121.00			MILEPOST 121.00
LENGTH(AH 2882 BK 2720) 1211/0000		1210/0000	LENGTH(AH 2648 BK 2670)
CROSSOVER RD (CONN)		1204/0011	CROSSOVER RD (CONN)
1 0 01009 0 01 1277+50 128503 FT		128044 FT	1 0 01009 0 01 1277+77
LENGTH(AH 2720 BK 2682) 1205/0000		1204/0000	LENGTH(AH 2670 BK 2644)
BMSEN 17/0080/1201/1663 1201/1814		1200/1775	BMSEN 17/0080/1200/1624
0 0 00000 0 00 0000+00			0 0 00000 0 00 0000+00
OTHER RR		1200/1624	OTHER RR
BMSBG 17/0080/1201/1663 1201/1663		1200/1270	BMSBG 17/0080/1200/1624
BMSEN 17/0080/1201/0190 1201/1254			BMSEN 17/0080/1200/0205
BRADFORD LAWRENCE T		1200/0565	BRADFORD LAWRENCE T
1 0 01009 0 01 1252+66			1 0 01009 0 01 1253+59
W BR SUSQUEHANNA RIVER		1200/0205	W BR SUSQUEHANNA RIVER
BMSBG 17/0080/1201/0190 1201/0190		125400 FT	BMSBG 17/0080/1200/0205
1 0 01009 0 01 1251+58 125821 FT			1 0 01009 0 01 1251+58
MILEPOST 120.00			MILEPOST 120.00
LENGTH(AH 2682 BK 2704) 1201/0000		1200/0000	LENGTH(AH 2644 BK 2521)
RAMP K RD (SR8010 SEG 0500/0000) 1195/1769		1194/1447	RAMP M RD (SR8010 SEG 0750/0796)
BMSEN 17/0080/1195/0712 1195/0810		1194/0689	BMSEN 17/0080/1194/0591
0 0 00000 0 00 0000+00			0 0 00000 0 00 0000+00
LR 17052			LR 17052
BMSBG 17/0080/1195/0712 1195/0712		1194/0591	BMSBG 17/0080/1194/0591
1 0 01009 0 01 1224+49 123117 FT		122879 FT	1 0 01009 0 01 1226+64
LENGTH(AH 2704 BK 2462) 1195/0000		1194/0000	LENGTH(AH 2521 BK 2773)
RAMP J RD (SR8010 SEG 0250/1105) 1191/2141			

DIR: E TOTAL LEN: 41.844 MI. DIST: 02-2 SR: 80
LEFT MUN: LAWRENCE T RIGHT MUN: LAWRENCE T

Segment	Start Station	End Station	Length (FT)	Notes	Segment	Start Station	End Station	Length (FT)	Notes
						1190/2040			RAMP L RD (SR8010 SEG 0010/0000)
1 0 01009 0 01	1198+78	120655	FT			120106	FT	1 0 01009 0 01	1198+78
	MILEPOST 119.00								MILEPOST 119.00
LENGTH(AH 2462 BK 2415)		1191/0000				1190/0000		LENGTH(AH 2773 BK 2599)	
								WOLF RUN	
						1184/2194		STRUCTURE LENGTH 12 FT	
								BMSID 17/0080/1184/2194	
1 0 01009 0 01	1172+47	118240	FT			117507	FT	1 0 01009 0 01	1172+42
LENGTH(AH 2415 BK 2872)		1185/0000				1184/0000		LENGTH(AH 2599 BK 2660)	
1 0 01009 0 01	1146+07	115368	FT			114847	FT	1 0 01009 0 01	1146+07
	MILEPOST 118.00								MILEPOST 118.00
LENGTH(AH 2872 BK 2939)		1181/0000				1180/0000		LENGTH(AH 2660 BK 2658)	
LR 17051								LR 17051	
OP ID 17/1006/0070/0408		1175/1328				1174/0927		OP ID 17/1006/0070/0000	
1 0 01009 0 01	1117+70	112429	FT			112189	FT	1 0 01009 0 01	1119+96
LENGTH(AH 2939 BK 2342)		1175/0000				1174/0000		LENGTH(AH 2658 BK 2631)	

DIR: E TOTAL LEN: 41.844 MI. DIST: 02-2 SR: 80
LEFT MUN: LAWRENCE T RIGHT MUN: LAWRENCE T

1 0 01009 0 01 1093+18 110087 FT 109558 FT 1 0 01009 0 01 1093+18
MILEPOST 117.00 MILEPOST 117.00
LENGTH(AH 2342 BK 2804) 1171/0000 LENGTH(AH 2631 BK 2615)


1 0 01009 0 01 1065+90 107283 FT 106943 FT 1 0 01009 0 01 1067+03
LENGTH(AH 2804 BK 2518) 1165/0000 1164/0000 LENGTH(AH 2615 BK 2640)
CROSSOVER RD CROSSOVER RD
(CONN) 1161/2241 1160/2257 (CONN)

DMS SIGN STRUCTURE
BMSID 17/0080/1161/0650 1161/0650
TWP RD #519
OP ID 17/1015/0010/0000 1161/0599 1160/0598 OP ID 17/1015/0010/0000
DMS SIGN STRUCTURE
1 0 01009 0 01 1041+49 104765 FT 1160/0570 BMSID 17/0080/1160/0570
MILEPOST 116.00 104303 FT 1 0 01009 0 01 1041+49
LENGTH(AH 2518 BK 2756) 1161/0000 LENGTH(AH 2640 BK 2657)
MILEPOST 116.00

FORMER REST AREA RD 1155/0943
(GOVT)
1 0 01009 0 01 1014+83 102009 FT 101646 FT 1 0 01009 0 01 1014+92
LENGTH(AH 2756 BK 2640) 1155/0000 1154/0000 LENGTH(AH 2657 BK 2640)
FORMER REST AREA RD
(GOVT) 1151/1838

1 0 01009 0 01 0988+99 099369 FT 099006 FT 1 0 01009 0 01 0988+99
MILEPOST 115.00 MILEPOST 115.00
LENGTH(AH 2640 BK 2522) 1151/0000 LENGTH(AH 2640 BK 2652)

DIR: E TOTAL LEN: 41.844 MI. DIST: 02-2 SR: 80
LEFT MUN: LAWRENCE T RIGHT MUN: LAWRENCE T



DIR: E TOTAL LEN: 41.844 MI. DIST: 02-2 SR: 80
 LEFT MUN: PINE T RIGHT MUN: PINE T

1 0 01009 0 00 0859+94 086316 FT
 LENGTH(AH 2709 BK 2640) 1125/0000

085777 FT 1 0 01009 0 00 0858+34
 1124/0000 LENGTH(AH 2768 BK 2592)

CROSSOVER RD
 (CONN) 1121/0707

1120/0686 CROSSOVER RD
 (CONN)
 MOOSE CREEK
 STRUCTURE LENGTH 12 FT
 BMSID 17/0080/1120/0200

1 0 01009 0 00 0830+09 083676 FT
 MOOSE CREEK
 STRUCTURE LENGTH 12 FT
 BMSID 17/0080/1120/0200
 MILEPOST 112.00
 LENGTH(AH 2640 BK 2608) 1121/0000

083185 FT 1 0 01009 0 00 0830+09
 1120/0000 MILEPOST 112.00
 LENGTH(AH 2592 BK 2682)

1 0 01009 0 00 0806+44 081068 FT
 LENGTH(AH 2608 BK 2640) 1115/0000
 RWIS SITE/AT EXIT 111 1111/2413

1114/0081 DMS SIGN STRUCTURE
 BMSID 17/0080/1114/0081
 080503 FT 1 0 01009 0 00 0803+27
 1114/0000 LENGTH(AH 2682 BK 2606)

1 0 01009 0 00 0778+21 078428 FT
 MILEPOST 111.00
 LENGTH(AH 2640 BK 2588) 1111/0000

077897 FT 1 0 01009 0 00 0778+21
 1110/0000 MILEPOST 111.00
 LENGTH(AH 2606 BK 2654)

RAMP D RD
 (SR8006 SEG 0500/0000) 1105/1384

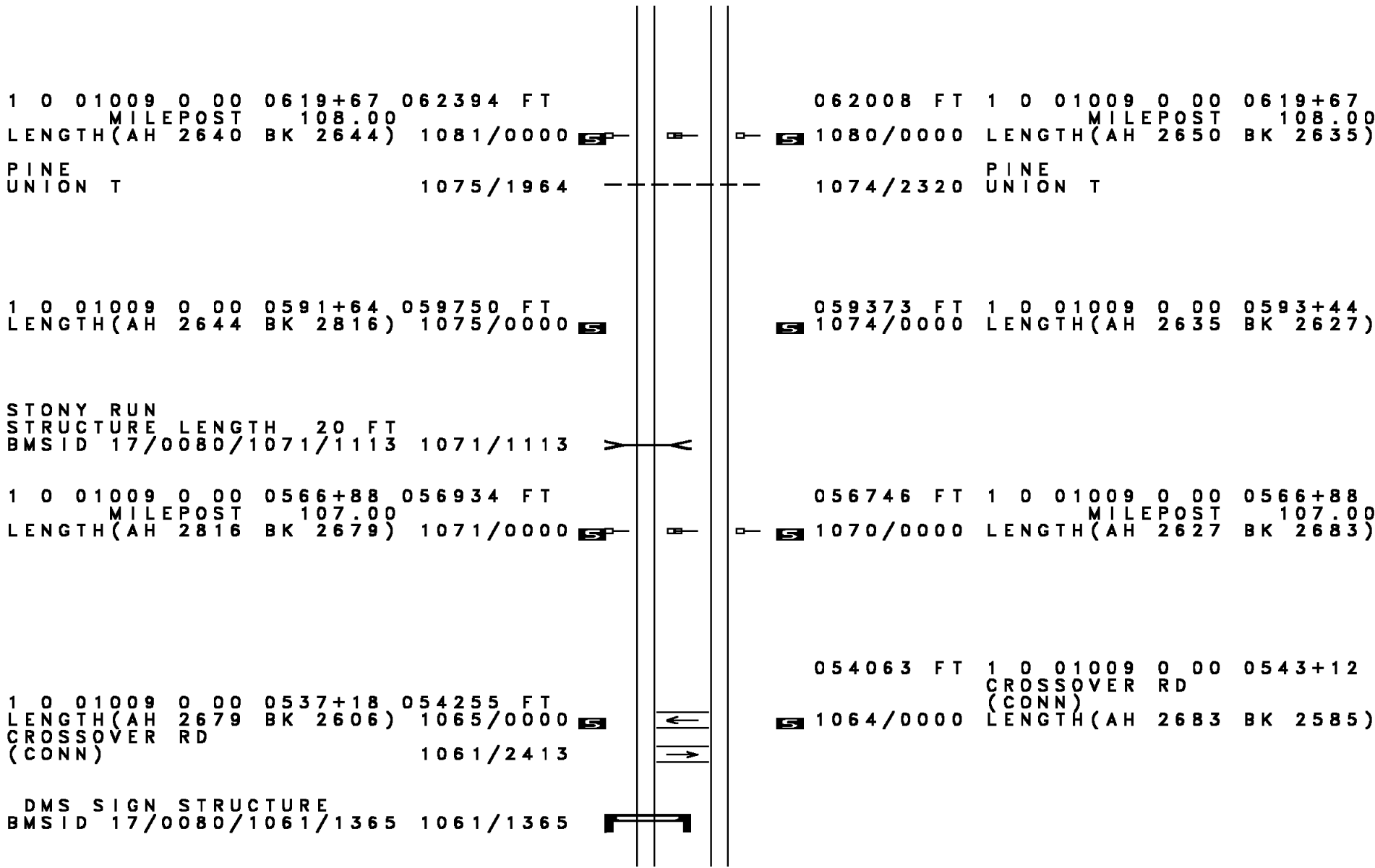
1104/1562 RAMP G RD
 (SR8006 SEG 0750/1201)

RAMP C RD
 (SR8006 SEG 0520/2086) 1105/0709

DIR: E TOTAL LEN: 41.844 MI. DIST: 02-2 SR: 80
 LEFT MUN: PINE T RIGHT MUN: PINE T

LR 17041				LR 17041			
OP ID	17/0153/0470/0000	1105/0146		1104/0294	OP ID	17/0153/0471/0000	
1 0 01009	0 00 0756+94	075840 FT		075243 FT	1 0 01009	0 00 0751+65	
LENGTH(AH 2588 BK 2684) 1105/0000				LENGTH(AH 2654 BK 2628)			
RAMP A RD (SR8006 SEG 0250/1507) 1101/1103				RAMP B RD (SR8006 SEG 0010/0000) 1100/1755			
1 0 01009	0 00 0725+53	073156 FT		072615 FT	1 0 01009	0 00 0725+53	
MILEPOST 110.00 LENGTH(AH 2684 BK 2892) 1101/0000				MILEPOST 110.00 LENGTH(AH 2628 BK 2698)			
CROSSOVER RD (CONN) 1095/1275				CROSSOVER RD (CONN) 1094/1094			
STONY RUN STRUCTURE LENGTH 17 FT BMSID 17/0080/1095/0326 1095/0326				STONY RUN STRUCTURE LENGTH 17 FT BMSID 17/0080/1094/0326 1094/0326			
1 0 01009	0 00 0701+47	070264 FT		069917 FT	1 0 01009	0 00 0698+43	
LENGTH(AH 2892 BK 2617) 1095/0000				LENGTH(AH 2698 BK 2586)			
1 0 01009	0 00 0672+57	067647 FT		067331 FT	1 0 01009	0 00 0672+57	
MILEPOST 109.00 LENGTH(AH 2617 BK 2613) 1091/0000				MILEPOST 109.00 LENGTH(AH 2586 BK 2673)			
(FRST) GORDON OP ID 17/4027/0030/0000 1085/0887				(FRST) GORDON OP ID 17/4027/0010/0000 1084/0899			
1 0 01009	0 00 0649+37	065034 FT		064658 FT	1 0 01009	0 00 0646+12	
LENGTH(AH 2613 BK 2640) 1085/0000				LENGTH(AH 2673 BK 2650)			

DIR: E TOTAL LEN: 41.844 MI. DIST: 02-2 SR: 80
 LEFT MUN: PINE T RIGHT MUN: PINE T



DIR: E TOTAL LEN: 41.844 MI. DIST: 02-2 SR: 80
 LEFT MUN: UNION T RIGHT MUN: UNION T

1 0 01009 0 00 0515+37 051649 FT		051478 FT	1 0 01009 0 00 0515+37
MILEPOST 106.00			MILEPOST 106.00
LENGTH(AH 2606 BK 2788) 1061/0000	☐	1060/0000	LENGTH(AH 2585 BK 2599)
BMSBN 17/0080/1055/2283 1055/2601	☐	1054/2578	BMSBN 17/0080/1054/2260
1 0 01009 0 00 0509+73			1 0 01009 0 00 0509+70
TWP RD 339			TWP RD 339
BMSBG 17/0080/1055/2283 1055/2283	☐	1054/2260	BMSBG 17/0080/1054/2260
		W 1054/2202	RWIS SITE/AT ANDERSON C

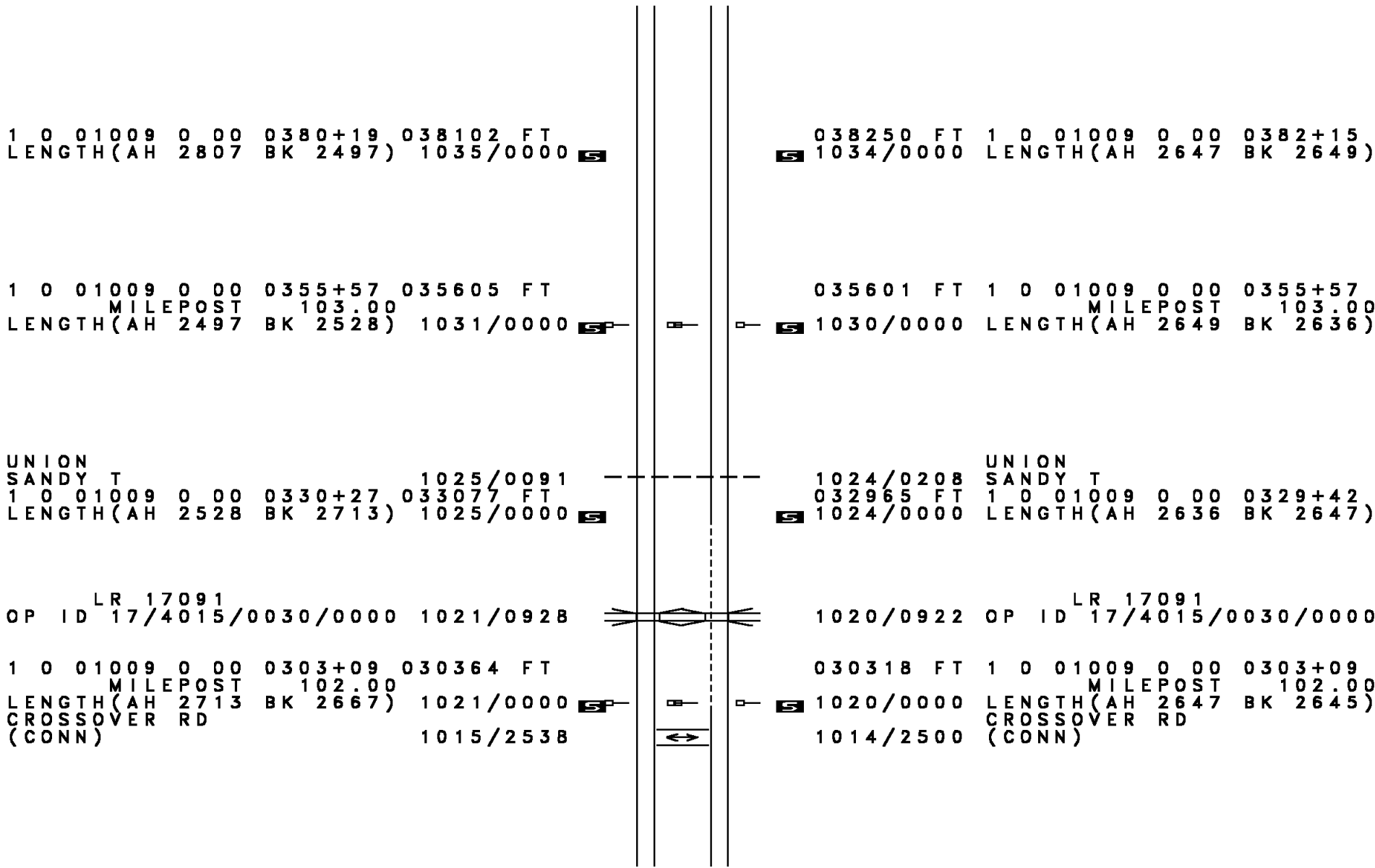
			DMS SIGN STRUCTURE
		1054/1020	BMSID 17/0080/1054/1020
1 0 01009 0 00 0487+72 048861 FT		048879 FT	1 0 01009 0 00 0488+29
LENGTH(AH 2788 BK 2661) 1055/0000	☐	1054/0000	LENGTH(AH 2599 BK 2702)

1 0 01009 0 00 0461+21 046200 FT		046177 FT	1 0 01009 0 00 0461+21
MILEPOST 105.00			MILEPOST 105.00
LENGTH(AH 2661 BK 2750) 1051/0000	☐	1050/0000	LENGTH(AH 2702 BK 2639)

1 0 01009 0 00 0433+66 043450 FT		043538 FT	1 0 01009 0 00 0434+82
LENGTH(AH 2750 BK 2541) 1045/0000	☐	1044/0000	LENGTH(AH 2639 BK 2641)

TWP RD #361			TWP RD #361
OP ID 17/4025/0010/0000 1041/0221	☐	1040/0246	OP ID 17/4025/0010/0000
1 0 01009 0 00 0408+35 040909 FT	☐	040897 FT	1 0 01009 0 00 0408+35
MILEPOST 104.00			MILEPOST 104.00
LENGTH(AH 2541 BK 2807) 1041/0000	☐	1040/0000	LENGTH(AH 2641 BK 2647)

DIR: E TOTAL LEN: 41.844 MI. DIST: 02-2 SR: 80
 LEFT MUN: UNION T RIGHT MUN: UNION T



1 0 01009 0 00 0380+19 038102 FT
 LENGTH(AH 2807 BK 2497) 1035/0000 S

038250 FT 1 0 01009 0 00 0382+15
 S 1034/0000 LENGTH(AH 2647 BK 2649)

1 0 01009 0 00 0355+57 035605 FT
 MILEPOST 103.00
 LENGTH(AH 2497 BK 2528) 1031/0000 S

035601 FT 1 0 01009 0 00 0355+57
 MILEPOST 103.00
 S 1030/0000 LENGTH(AH 2649 BK 2636)

UNION SANDY T
 1 0 01009 0 00 0330+27 033077 FT
 LENGTH(AH 2528 BK 2713) 1025/0091
 1025/0000 S

UNION SANDY T
 1 0 01009 0 00 0329+42
 1024/0208 032965 FT
 S 1024/0000 LENGTH(AH 2636 BK 2647)

LR 17091
 OP ID 17/4015/0030/0000 1021/0928

LR 17091
 OP ID 17/4015/0030/0000 1020/0922

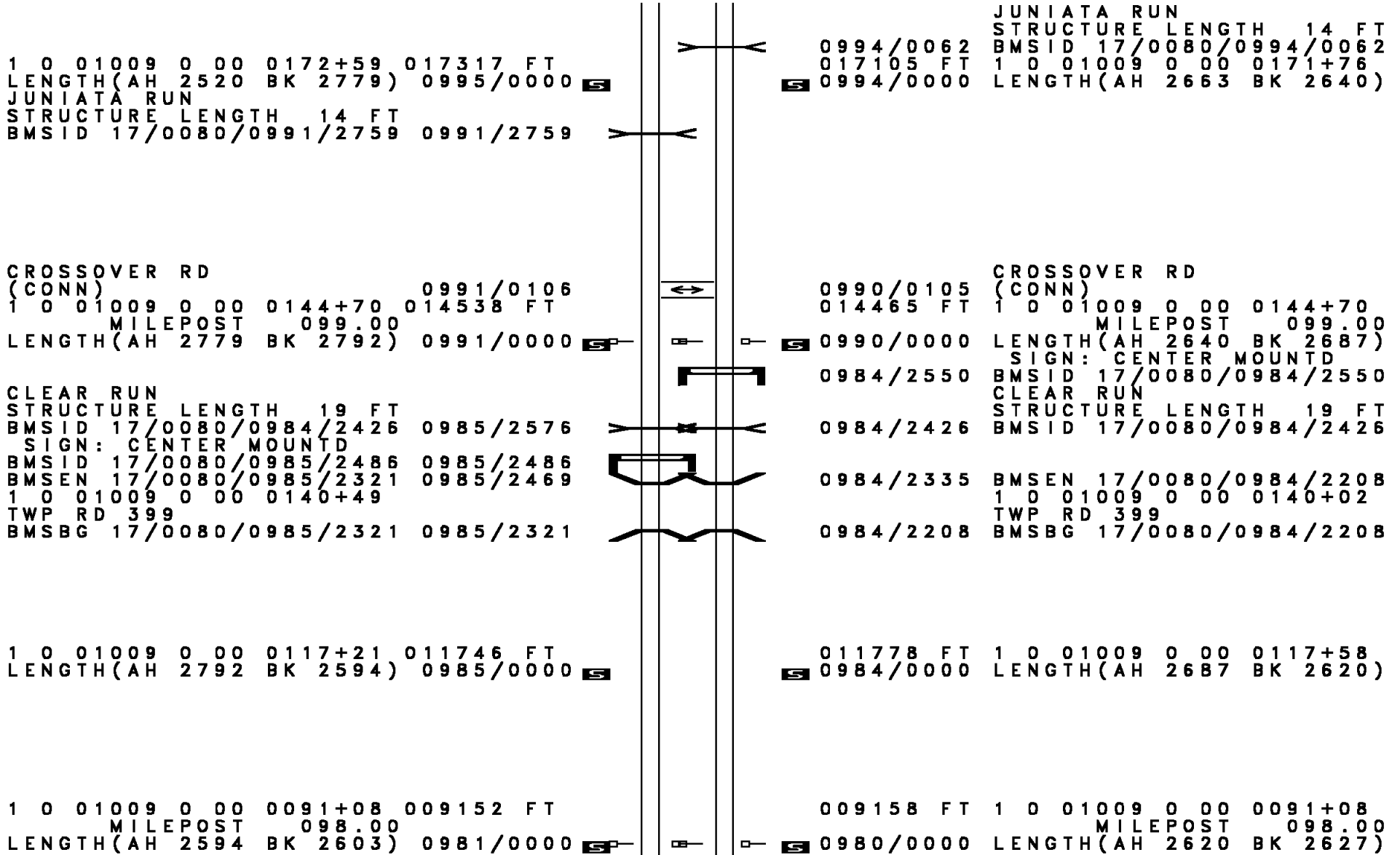
1 0 01009 0 00 0303+09 030364 FT
 MILEPOST 102.00
 LENGTH(AH 2713 BK 2667) 1021/0000 S
 CROSSOVER RD
 (CONN) 1015/2538

030318 FT 1 0 01009 0 00 0303+09
 MILEPOST 102.00
 S 1020/0000 LENGTH(AH 2647 BK 2645)
 CROSSOVER RD
 (CONN) 1014/2500

DIR: E TOTAL LEN: 41.844 MI. DIST: 02-2 SR: 80
 LEFT MUN: SANDY T RIGHT MUN: SANDY T

Stationing	Description	Length	Stationing	Description	Length
1 0 01009 0 00 0276+34 027697 FT			027673 FT	1 0 01009 0 00 0276+79	
LENGTH(AH 2667 BK 2595) 1015/0000			1014/0000	LENGTH(AH 2645 BK 2641)	
BMSEN 17/0080/1011/2001 1011/2264			1010/2143	BMSEN 17/0080/1010/1880	
1 0 01009 0 00 0270+36				1 0 01009 0 00 0269+19	
SANDY LICK CREEK				SANDY LICK CREEK	
BMSBG 17/0080/1011/2001 1011/2001			1010/1880	BMSBG 17/0080/1010/1880	
BMSEN 17/0080/1011/0414 1011/0654			1010/0547	BMSEN 17/0080/1010/0307	
1 0 01009 0 00 0254+36				1 0 01009 0 00 0253+35	
LR 402				LR 402	
BMSBG 17/0080/1011/0414 1011/0414			1010/0307	BMSBG 17/0080/1010/0307	
1 0 01009 0 00 0250+29 025102 FT			025032 FT	1 0 01009 0 00 0250+29	
MILEPOST 101.00				MILEPOST 101.00	
LENGTH(AH 2595 BK 2785) 1011/0000			1010/0000	LENGTH(AH 2641 BK 2638)	
RAMP C RD				RAMP B RD	
(SR8004 SEG 0260/0000) 1005/2771			1004/2364	(SR8004 SEG 0020/1120)	
RAMP D RD				RAMP A RD	
(SR8004 SEG 0250/1820) 1005/1913			1004/1605	(SR8004 SEG 0010/0000)	
GRAVEL LICK CREEK				GRAVEL LICK CREEK	
STRUCTURE LENGTH 20 FT				STRUCTURE LENGTH 20 FT	
BMSID 17/0080/1005/1153 1005/1153			1004/1023	BMSID 17/0080/1004/1023	
1 0 01009 0 00 0222+73 022317 FT			022394 FT	1 0 01009 0 00 0224+03	
LENGTH(AH 2785 BK 2480) 1005/0000			1004/0000	LENGTH(AH 2638 BK 2626)	
1 0 01009 0 00 0197+52 019837 FT			019768 FT	1 0 01009 0 00 0197+52	
MILEPOST 100.00				MILEPOST 100.00	
LENGTH(AH 2480 BK 2520) 1001/0000			1000/0000	LENGTH(AH 2626 BK 2663)	
BEAVER RUN				BEAVER RUN	
STRUCTURE LENGTH 11 FT				STRUCTURE LENGTH 11 FT	
BMSID 17/0080/0995/1270 0995/1270			0994/1329	BMSID 17/0080/0994/1329	

DIR: E TOTAL LEN: 41.844 MI. DIST: 02-2 SR: 80
 LEFT MUN: SANDY T RIGHT MUN: SANDY T



DIR: E TOTAL LEN: 41.844 MI. DIST: 02-2 SR: 80
 LEFT MUN: SANDY T RIGHT MUN: SANDY T

TRIB SLAB RUN STRUCTURE LENGTH 11 FT BMSID 17/0080/0974/1181 0975/1240		0974/1181	TRIB SLAB RUN STRUCTURE LENGTH 11 FT BMSID 17/0080/0974/1181
1 0 01009 0 00 0065+16 006549 FT LENGTH(AH 2603 BK 2640) 0975/0000		006531 FT	1 0 01009 0 00 0065+76 LENGTH(AH 2627 BK 2630)
SLAB RUN STRUCTURE LENGTH 13 FT BMSID 17/0080/0970/0588 0971/0638		0970/0588	SLAB RUN STRUCTURE LENGTH 13 FT BMSID 17/0080/0970/0588
1 0 01009 0 00 0039+08 003909 FT MILEPOST 097.00 LENGTH(AH 2640 BK 2638) 0971/0000		003901 FT	1 0 01009 0 00 0039+08 MILEPOST 097.00 LENGTH(AH 2630 BK 2621)
RAMP A RD (SR8002 SEG 0500/0000) 0965/1912		0964/1889	RAMP D RD (SR8002 SEG 0750/0843)
SLAB RUN STRUCTURE LENGTH 8 FT BMSID 17/0080/0964/1370 0965/1405		0964/1370	SLAB RUN STRUCTURE LENGTH 8 FT BMSID 17/0080/0964/1370
RAMP B RD (SR8002 SEG 0510/1632) 0965/0793		0964/0657	BMSEN 17/0080/0964/0313
BMSEN 17/0080/0965/0125 0965/0488		0964/0313	1 0 01009 0 00 0015+06
LR 59		001280 FT	LR 59
BMSBG 17/0080/0965/0125 0965/0125		0964/0000	BMSBG 17/0080/0964/0313
1 0 01009 0 00 0011+92 001271 FT		0962/1158	1 0 01009 0 00 0012+04
LENGTH(AH 2638 BK 1271) 0965/0000		000000 FT	LENGTH(AH 2621 BK 1280)
KEYSTONE SHORTWAY HW INTER-BK		NC Z	RAMP F RD (SR8002 SEG 0010/0000)
(SR0080 SEG 0961/0976)		000000 FT	1 0 01009 0 00 0000+00
MFC BEGIN = A		INTER-BK	H CONFAIR MEMORIAL HW
LENGTH(AH 1271 BK 0000) 0963/0000		0962/0000	KEYSTONE SHORTWAY HW (SR0080 SEG 0960/1007)
			MFC BEGIN = A
			BK-JEFFERSON (33)
			LENGTH(AH 1280 BK 0000)

EXTRACT DATE: 12/18/2023 ROADWAY MANAGEMENT SYSTEM PAGE NUMBER: 34
PRINT DATE: 12/19/2023 SLD COUNTY/SR - ANNUAL PRINT COUNTY: CLEARFIELD
DIR: B TOTAL LEN: 43.185 MI. DIST: 02-2 SR: 53
LEFT MUN: COOPER T RIGHT MUN: COOPER T



DIR: B TOTAL LEN: 43.185 MI.
 LEFT MUN: COOPER T

DIST: 02-2 SR: 53
 RIGHT MUN: COOPER T

227668 FT

INTER-AHD SR 0053 SH
 0942/0351 (SR0053 SEG 0022/0000)
 227622 FT 0 0 0000 0 00 0000+00
 0942/0000 LENGTH(AH 0351 BK 1332)

226336 FT

226290 FT 1 0 00219 0 00 0413+84
 0940/0000 LENGTH(AH 1332 BK 2234)

224102 FT

224056 FT 1 0 00219 0 00 0391+72
 0930/0000 LENGTH(AH 2234 BK 2378)

221724 FT

221678 FT 1 0 00219 0 00 0367+94
 0920/0000 LENGTH(AH 2378 BK 2877)

218847 FT

218801 FT 1 0 00219 0 00 0339+17
 0910/0000 LENGTH(AH 2877 BK 2543)

216304 FT

216258 FT 1 0 00219 0 00 0313+74
 0900/0000 LENGTH(AH 2543 BK 2482)

DIR: B TOTAL LEN: 43.185 MI. DIST: 02-2 SR: 53
 LEFT MUN: COOPER T RIGHT MUN: COOPER T

1 0 00219 0 00 0288+92 213822 FT
 GERMAN RD
 (T728) 0890/0000

213776 FT
 NC DRIFTING HW
 0890/0000 LENGTH(AH 2482 BK 3498)

1 0 00219 0 00 0253+80 210324 FT
 SYLVAN GROVE RD
 (T727) 0880/0000

210278 FT
 0880/0000 LENGTH(AH 3498 BK 1905)

208419 FT

208373 FT 1 0 00219 0 00 0234+80
 COOPER TWO RD
 (T735)
 0870/0000 LENGTH(AH 1905 BK 2203)

206216 FT

206170 FT 1 0 00219 0 00 0212+77
 0860/0000 LENGTH(AH 2203 BK 2413)

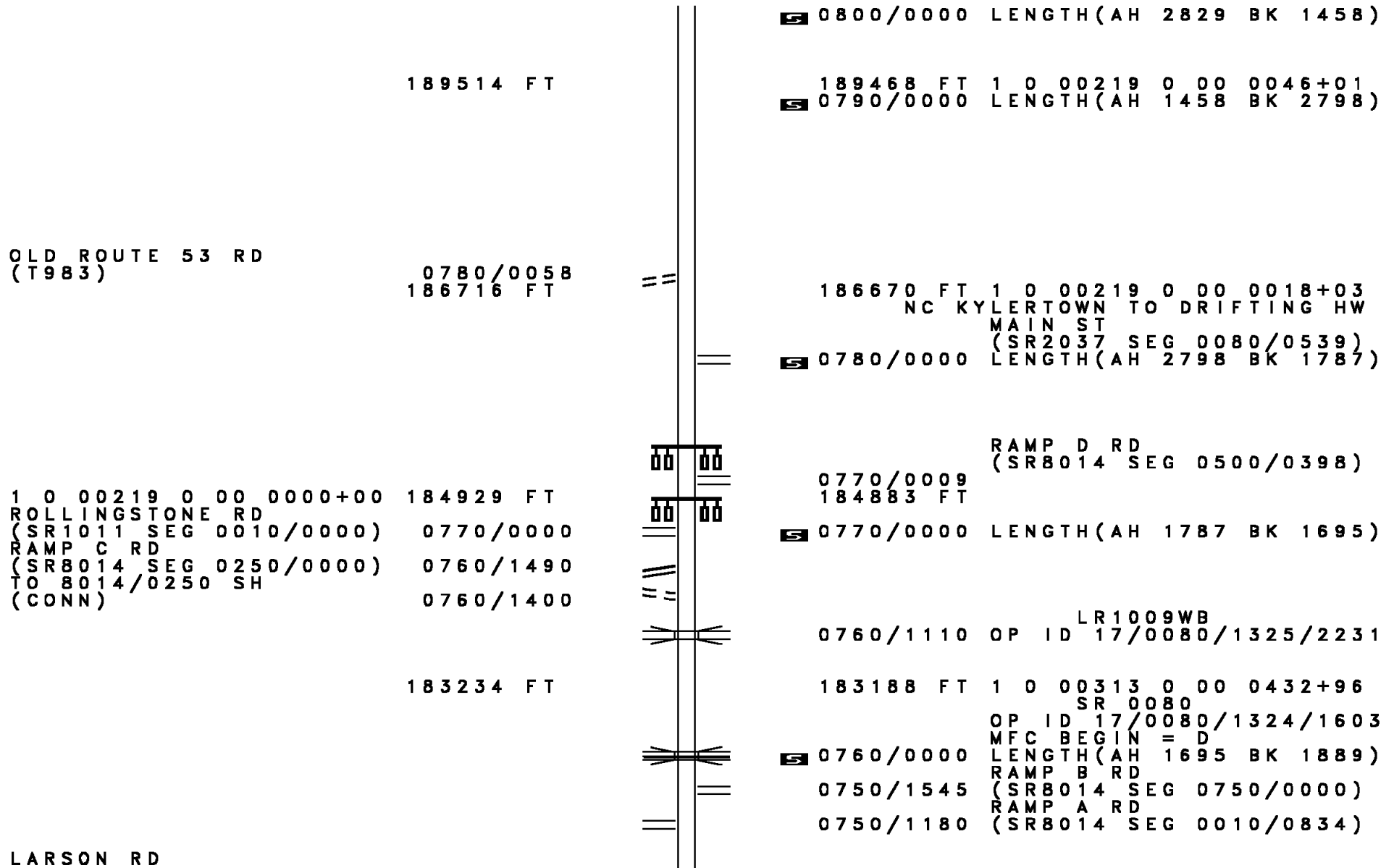
203803 FT

203757 FT 1 0 00219 0 00 0188+78
 VILLAGE: DRIFTING
 FIRE HOUSE RD
 (T726)
 0850/0000 LENGTH(AH 2413 BK 2028)

DIR: B TOTAL LEN: 43.185 MI. DIST: 02-2 SR: 53
 LEFT MUN: COOPER T RIGHT MUN: COOPER T

1 0 00219 0 00 0168+56 201775 FT BASIN RUN RD (T736)	0840/0000	==	201729 FT 0840/0000 LENGTH(AH 2028 BK 2091)
DRAIN LICK RD (T245)	0830/0535 199684 FT	==	199638 FT 1 0 00219 0 00 0147+51 COOPER AV (SR2039 SEG 0070/2585) 0830/0000 LENGTH(AH 2091 BK 3224)
		==	0820/1828 JOHNSONS RD (T734)
1 0 00219 0 00 0115+33 196460 FT PEARCE HOLLOW RD (T719)	0820/0000	==	196414 FT 0820/0000 LENGTH(AH 3224 BK 2659)
		==	0810/1612 GRASSFLAT AV (SR2038 SEG 0010/0000)
	193801 FT		193755 FT 1 0 00219 0 00 0088+78 SPORTSMENS RD (T711)
		==	0810/0000 LENGTH(AH 2659 BK 2829)
	190972 FT		190926 FT 1 0 00219 0 00 0060+62 LANSE RD (SR2035 SEG 0150/1621)

DIR: B TOTAL LEN: 43.185 MI. DIST: 02-2 SR: 53
 LEFT MUN: COOPER T RIGHT MUN: COOPER T



189514 FT

0800/0000 LENGTH(AH 2829 BK 1458)

189468 FT 1 0 00219 0 00 0046+01
 0790/0000 LENGTH(AH 1458 BK 2798)

OLD ROUTE 53 RD
 (T983)

0780/0058
 186716 FT

186670 FT 1 0 00219 0 00 0018+03
 NC KY LERTOWN TO DRIFTING HW
 MAIN ST
 (SR2037 SEG 0080/0539)
 0780/0000 LENGTH(AH 2798 BK 1787)

1 0 00219 0 00 0000+00 184929 FT
 ROLLINGSTONE RD
 (SR1011 SEG 0010/0000) 0770/0000
 RAMP C RD
 (SR8014 SEG 0250/0000) 0760/1490
 TO 8014/0250 SH
 (CONN) 0760/1400

RAMP D RD
 (SR8014 SEG 0500/0398)
 0770/0009
 184883 FT
 0770/0000 LENGTH(AH 1787 BK 1695)

183234 FT

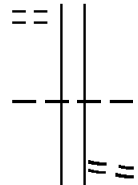
0760/1110 OP ID LR1009WB
 17/0080/1325/2231
 183188 FT 1 0 00313 0 00 0432+96
 SR 0080
 OP ID 17/0080/1324/1603
 MFC BEGIN = D
 0760/0000 LENGTH(AH 1695 BK 1889)
 RAMP B RD
 (SR8014 SEG 0750/0000)
 RAMP A RD
 0750/1545
 0750/1180 (SR8014 SEG 0010/0834)

LARSON RD

DIR: B TOTAL LEN: 43.185 MI. DIST: 02-2 SR: 53
 LEFT MUN: COOPER T RIGHT MUN: COOPER T

(T705)

0750/0385
 181345 FT



181299 FT 1 0 00313 0 00 0413+96
 COOPER MORRIS T
 0750/0000 LENGTH(AH 1889 BK 3723)
 0740/3643 SCHOOL HOUSE RD (T706)

POE

(APRA) PADOT STOCKPILE
 0740/2417 PADOT STOCKPILE #06 RD (GOVT)

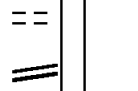
177622 FT

177576 FT 1 0 00313 0 00 0376+91
 0740/0000 LENGTH(AH 3723 BK 2545)

CEMETERY RD
 (T715)

SR 9109 SH
 (SR9109 SEG 0010/0000)

0730/0638
 0730/0095
 175077 FT

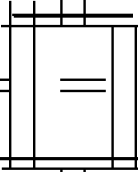


175031 FT 1 0 00313 0 00 0355+80
 MFC BEGIN = C
 0730/0000 LENGTH(AH 2545 BK 0640)

ALLPORT CUTOFF RD
 (SR2030 SEG 0150/0179)

0 0 00000 0 00 0000+00
 MFC BEGIN = C
 LENGTH(AH 0686 BK 1414)
 PLEASANT MEADOW RD
 (T974)

0723/0426
 174391 FT
 0723/0000
 0720/1092



0722/0426 ALLPORT CUTOFF RD
 (SR2030 SEG 0150/0179)
 174391 FT 0 0 00000 0 00 0000+00
 MFC BEGIN = C
 0722/0000 LENGTH(AH 0640 BK 1414)

NC ALLPORT TO KYLERTOWN HW

172977 FT

172977 FT 1 0 00313 0 00 0340+18
 0720/0000 LENGTH(AH 1414 BK 2420)

DIR: B TOTAL LEN: 43.185 MI. DIST: 02-2 SR: 53
 LEFT MUN: MORRIS T RIGHT MUN: MORRIS T

Stationing	Left Side Description	Right Side Description
1 0 00313 0 00 0306+52	170557 FT (TBK) OLD TURNPIKE RD (T700)	170557 FT ALLPORT MUNSON RD (SR2032 SEG 0100/0000) LENGTH(AH 2420 BK 1771)
	0710/0000	0710/0000
	PINE ST (T699)	
	0700/0946	
	AL (TWP)	
	0700/0629	
	168786 FT	168786 FT 1 0 00313 0 00 0288+65 TROLLY RD (SR2031 SEG 0010/0000) LENGTH(AH 1771 BK 3233)
		0700/0000
	165553 FT	165553 FT 1 0 00313 0 00 0256+35 VILLAGE: ALLPORT OAK GROVE RD (T694) LENGTH(AH 3233 BK 2818)
		0690/0000
	CUINARD LN (TWP)	
	0680/1730	
	162735 FT	162735 FT 1 0 00313 0 00 0227+88 LENGTH(AH 2818 BK 2485)
		0680/0000
	1 0 00313 0 00 0203+37	160250 FT PARDEE RD (SR1009 SEG 0070/0000)
	DEER CREEK RD	

DIR: B TOTAL LEN: 43.185 MI.
 LEFT MUN: MORRIS T

DIST: 02-2 SR: 53
 RIGHT MUN: MORRIS T

(SR1009 SEG 0070/0000) 0670/0000

WALLACETON RD
 (SR2034 SEG 0090/2306) 0660/0960
 GOOSE LN
 (TWP) 0660/0569

FIREMANS DR
 (T684) 0660/0231
 158455 FT

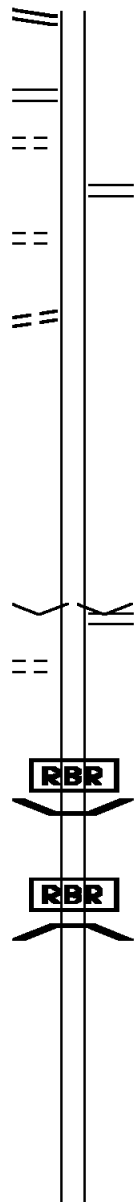
GLENDAL AV
 (T688) 0660/0000

155806 FT

EMIGH RUN RD
 (T682) 0640/1787

153438 FT

150324 FT



0670/0000 LENGTH(AH 2485 BK 1795)

0660/0480 CHURCH ST
 (SR2034 SEG 0100/0000)

158455 FT 1 0 00313 0 00 0185+75

0660/0000 NC MAIN ST
 LENGTH(AH 1795 BK 2649)

155806 FT 1 0 00313 0 00 0158+84
 VILLAGE: MORRISDALE

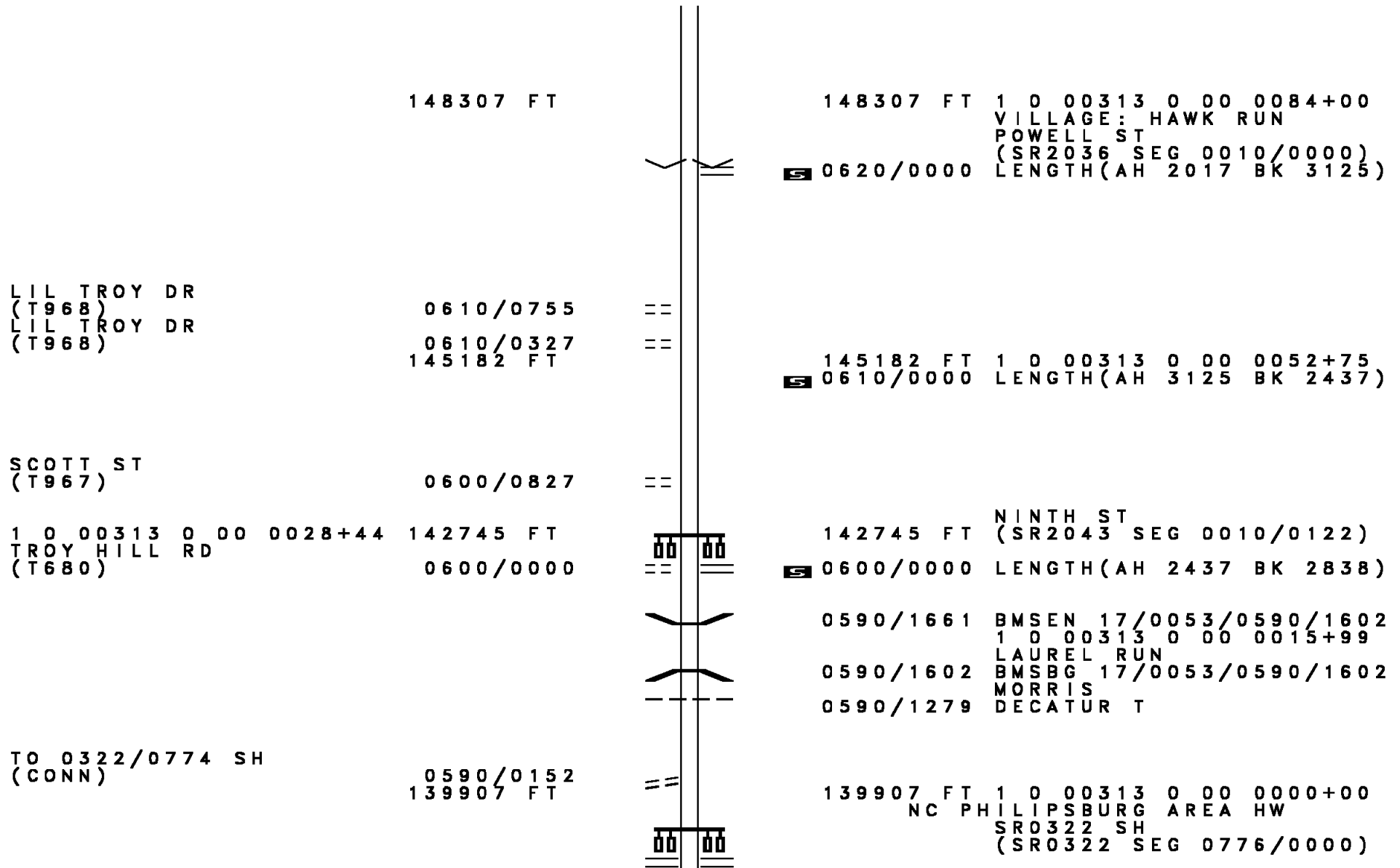
0650/0000 NC GLENDAL AV
 CHURCH ST
 (SR2034 SEG 0110/1965)
 LENGTH(AH 2649 BK 2368)

0640/0023 BMS EN 17/0053/0640/0000
 153438 FT 1 0 00313 0 00 0135+25

0640/0000 P3
 EMIGH RUN
 BMSBG 17/0053/0640/0000
 LENGTH(AH 2368 BK 3114)

150324 FT 1 0 00313 0 00 0103+96
 0630/0000 LENGTH(AH 3114 BK 2017)

DIR: B TOTAL LEN: 43.185 MI. DIST: 02-2 SR: 53
 LEFT MUN: MORRIS T RIGHT MUN: MORRIS T



DIR: B TOTAL LEN: 43.185 MI. DIST: 02-2 SR: 53
 LEFT MUN: CHESTER HILL B RIGHT MUN: CHESTER HILL B

Left Side Description	Left Side Stationing	Right Side Description	Right Side Stationing
JOHNSON RD (T244)	0570/0000	(T668) CHESTER HILL DECATUR T LENGTH(AH 2872 BK 1868)	0570/0000
UNNAMED AL (BORO)	0560/1168	LC TO SCOTT LN (CONN)	0560/1194
SCAFE ST (T922)	0560/0322 133668 FT	SCOTT LN (T668)	133668 FT
HUDSON ST (T680)	0550/2107	LENGTH(AH 1868 BK 2192)	0560/0000
HORTON ST (T669) CRAGO LN (T188)	131476 FT 0550/0000 0540/3041	VILLAGE: HUDSON LENGTH(AH 2192 BK 3402)	131476 FT 0550/0000
GEARHARTVILLE RD (SR2021 SEG 0010/0000)	0540/1970	BMSSEN 17/0053/0540/2076 1 0 00057 0 00 0127+97 BIG RUN	0540/2091 0540/2076
	128074 FT	BMSBG 17/0053/0540/2076	0540/0017 128074 FT
		SHIMEL RUN BMSBG 17/0053/0540/0000 LENGTH(AH 3402 BK 2942)	0540/0000

DIR: B TOTAL LEN: 43.185 MI. DIST: 02-2 SR: 53
 LEFT MUN: DECATUR T RIGHT MUN: DECATUR T

Property Description	Address	Length (FT)	SR	Notes
	125132 FT	125132 FT	0530/0000	1 0 00057 0 00 0077+75 LENGTH(AH 2942 BK 2165)
			0520/1127	(APRA) GEORGE SANKEY DB GEORGE SANKEY DBA LN (PRDR)
BLACK'S HOME SALES RD (PRDR)	0520/0220 122967 FT	122967 FT	0520/0000	(APRA) BLACK'S HOME SAL 122967 FT 1 0 00057 0 00 0056+10 NC SR 0053 SH LENGTH(AH 2165 BK 2608)
SUMMIT LN (T154)	0520/0000			
STUMPTOWN RD (T664)	0510/1261			LINGLE ST (T690)
	120359 FT	120359 FT	0510/0000	DECATUR OSCEOLA MILLS B 1 0 00057 0 00 0029+81 LENGTH(AH 2608 BK 1655)
			0500/1364	SECOND ST (BORO)
			0500/1150	TRCZYTULNY ST (BORO)
			0500/0949	UNKNOWN AL (BORO)
			0500/0767	KATE ST (BORO)
			0500/0574	NONAME AL (BORO)
			0500/0386	HALE ST (BORO)
			0500/0195	MAYS ST (BORO)
1 0 00057 0 00 0013+41 CURTIN ST (BORO)	118704 FT 0500/0000	118704 FT	0500/0000	CURTIN ST (SR2051 SEG 0010/1290) LENGTH(AH 1655 BK 2034)
			0490/1839	SPRUCE ST (BORO)

EXTRACT DATE: 12/18/2023
PRINT DATE: 12/19/2023

ROADWAY MANAGEMENT SYSTEM
SLD COUNTY/SR - ANNUAL PRINT

PAGE NUMBER: 22
COUNTY: CLEARFIELD

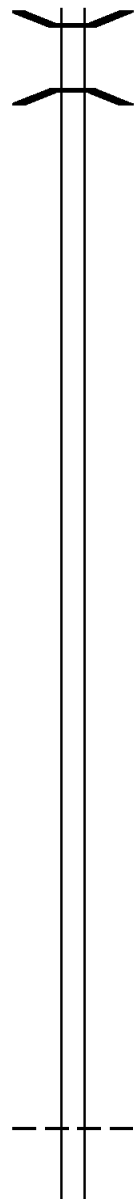
DIR: B TOTAL LEN: 43.185 MI.
LEFT MUN: OSCEOLA MILLS B

DIST: 02-2 SR: 53
RIGHT MUN: OSCEOLA MILLS B

Segment Description	Segment ID	Length (FT)	Stationing	Notes
ELIZABETH ST (SR2051 SEG 0020/0000)	0490/0500			
FRENCH ST (BORO)	0490/0134	116670 FT		
COAL RD (SR2046 SEG 0010/0000)	0480/1591	114285 FT		
ASHLAND TO COAL RUN RD (SR2014 SEG 0130/2820)	0470/0000	111339 FT		
	0490/1647			COAL ST (BORO)
	0490/1456			PINE AL (BORO)
				SARAH ST (BORO)
				NC ST
	0490/1268			STONE ST (BORO)
	0490/1068			DECATUR AL (BORO)
	0490/0877			BLANCHARD ST (BORO)
	0490/0692			HENRY AL (BORO)
	0490/0500			ELIZABETH ST (BORO)
	0490/0313			SPRING AL (BORO)
	116670 FT	1 0 00234 0 03	1166+43	NC SARAH ST OSCEOLA MILLS DECATUR T
	0490/0000			LENGTH(AH 2034 BK 2385)
	114285 FT	1 0 00234 0 03	1142+76	BIG RUN STRUCTURE LENGTH 12 FT BMSID 17/0053/0480/0000
	0480/0000			LENGTH(AH 2385 BK 2946)
	111339 FT			
	0470/0000			LENGTH(AH 2946 BK 2671)

DIR: B TOTAL LEN: 43.185 MI.
 LEFT MUN: DECATUR T

DIST: 02-2 SR: 53
 RIGHT MUN: DECATUR T



108668 FT

0460/2068 BMS EN 17/0053/0460/1992
 1 0 00234 0 03 1106+38
 BEAVER RUN
 0460/1992 BMSBG 17/0053/0460/1992

108668 FT 1 0 00234 0 03 1086+63
 5 0460/0000 LENGTH(AH 2671 BK 2901)

105767 FT

105767 FT 1 0 00234 0 03 1057+90
 5 0450/0000 LENGTH(AH 2901 BK 2290)

103477 FT

103477 FT 1 0 00234 0 03 1034+64
 5 0440/0000 LENGTH(AH 2290 BK 2359)

101118 FT

101118 FT 1 0 00234 0 03 1011+05
 5 0430/0000 LENGTH(AH 2359 BK 2475)

098643 FT

098643 FT 1 0 00234 0 03 0986+59
 DECATUR
 WOODWARD T
 5 0420/0000 LENGTH(AH 2475 BK 2083)

Stationing	Segment	Length (FT)	Notes
096560		096560 FT	
0410/0000	NC HOUTZDALE TO OSCEOLA HW	0410/0000	LENGTH(AH 2083 BK 2931) ELECTRIC AV (TWP)
0400/2370		0400/2370	
0400/1355	MOSHANNON LN	0400/1355	(T653)
0400/1304	STERLING AV (SR2007 SEG 0110/0000)	0400/1304	
093629		093629 FT	
0400/0000	WOODWARD HOUTZDALE B	0400/0000	LENGTH(AH 2931 BK 1592)
0390/1300	HARRY ST (BORO)	0390/1300	
0390/0647	DON ST (BORO)	0390/0647	DON ST (BORO) CHARLES ST (BORO)
092037		092037 FT	
0390/0000	NC SPRING ST (BORO)	0390/0000	LENGTH(AH 1592 BK 2473) ELIZABETH ST (BORO) BRISBIN ST (SR0153 SEG 0048/0000)
0380/2041	UNKNOWN AL (BORO)	0380/2041	
0380/1850	GOOD ST (BORO)	0380/1850	
0380/1660	NONAME AL (BORO)	0380/1660	
0380/1469	NONAME AL (BORO)	0380/1469	
0380/1276	MC ATEER ST (BORO) NC ELIZABETH ST	0380/1276	ELIZABETH ST (SR0253 SEG 0210/1425)
0380/1074	NONAME AL (BORO)	0380/1074	

DIR: B TOTAL LEN: 43.185 MI. DIST: 02-2 SR: 53
 LEFT MUN: WOODWARD T RIGHT MUN: WOODWARD T

Stationing	Segment	Length	Notes
083279 FT	JUNIATA AV (T246)	0350/0000	083279 FT LENGTH(AH 2448 BK 2194)
081085 FT			081085 FT 1 0 00234 0 01 0810+81 WOODWARD BIGLER T LENGTH(AH 2194 BK 2845)
078240 FT			078240 FT 1 0 00234 0 01 0782+36 LENGTH(AH 2845 BK 1653)
076587 FT	MO VALLEY RD (T574)	0320/0000	076587 FT 1 0 00234 0 01 0765+83 NC GREEN ACRES RD ELEMENTARY SCHOOL RD (TWP) LENGTH(AH 1653 BK 2468)
074119 FT	ATLANTIC RD (SR2011 SEG 0010/0000)	0310/0000	074119 FT 1 0 00234 0 01 0741+53 VILLAGE: AMESVILLE LENGTH(AH 2468 BK 1507)
072612 FT			072612 FT 1 0 00234 0 01 0726+46 LENGTH(AH 1507 BK 2251)

DIR: B TOTAL LEN: 43.185 MI. DIST: 02-2 SR: 53
 LEFT MUN: BIGLER T RIGHT MUN: BIGLER T

1 0 00234 0 01 0703+41 070361 FT
 BREWERY RD
 (T572) 0290/0000

070361 FT
 0290/0000 LENGTH(AH 2251 BK 2163)

068198 FT

068198 FT 1 0 00234 0 01 0682+83
 NC FRONT ST
 CLINTON ST
 (T568)
 0280/0000 LENGTH(AH 2163 BK 3021)

BLACKBURN RD
 (SR2009 SEG 0090/0000) 0270/2057
 LOCUST ST
 (T560) 0270/1550

0270/1527 ALEXANDER RD
 (T557)
 0270/1464 BMSSEN 17/0053/0270/1432
 1 0 00234 0 01 0666+06
 JOPLING RUN
 0270/1432 BMSBG 17/0053/0270/1432
 VULCAN RD
 0270/1303 (SR2009 SEG 0080/2589)

POPLAR ST
 (T556) 0270/1228

0270/1115 LIBERTY ST
 (TB30)

FOURTH ST
 (T564) 0270/0832

0270/0770 BANK LN
 (TWP)
 0270/0501 AL
 (TWP)

ARCH ST
 (T565) 0270/0371

065177 FT

0270/0282 BEULA TO MADERA RD
 (SR0453 SEG 0140/3213)
 0270/0195 BMSSEN 17/0053/0270/0000
 065177 FT 1 0 00234 0 01 0653+60
 CLEARFIELD CREEK
 BMSBG 17/0053/0270/0000

DIR: B TOTAL LEN: 43.185 MI. DIST: 02-2 SR: 53
 LEFT MUN: BIGLER T RIGHT MUN: BIGLER T

MADERA TO BOARDMAN RD
 (SR0453 SEG 0150/0000) 0260/1634

HAGARTY ST
 (T196) 0260/0675
 WALNUT ST
 (T981) 0260/0342
 063163 FT

SHOFF LN
 (T549) 0260/0000

0270/0000 LENGTH(AH 3021 BK 2014)

CHESTNUT ST
 (T115)
 0260/0342 1 0 00234 0 01 0631+60
 063163 FT
 VILLAGE: MADERA

NC MAIN ST
 0260/0000 LENGTH(AH 2014 BK 3350)

059813 FT

059813 FT 1 0 00234 0 01 0597+94
 0250/0000 LENGTH(AH 3350 BK 2436)

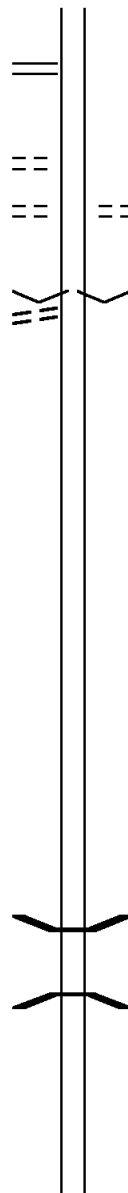
057377 FT

057377 FT 1 0 00234 0 01 0573+58
 0240/0000 LENGTH(AH 2436 BK 3350)

0230/1842 BMS EN 17/0053/0230/1824
 1 0 00234 0 01 0558+16
 MAPLEPOLE RUN
 0230/1824 BMSBG 17/0053/0230/1824

054027 FT

054027 FT 1 0 00234 0 01 0540+16
 0230/0000 LENGTH(AH 3350 BK 2460)



DIR: B TOTAL LEN: 43.185 MI. DIST: 02-2 SR: 53
 LEFT MUN: BIGLER T RIGHT MUN: BIGLER T

Stationing	Notes	Stationing	Notes
051567 FT		0220/0023	BMSEN 17/0053/0220/0000
		051567 FT	1 0 00234 0 01 0515+44
			PORTER RUN
		0220/0000	BMSBG 17/0053/0220/0000
			LENGTH(AH 2460 BK 1630)
049937 FT		049937 FT	1 0 00234 0 01 0499+12
			VILLAGE: TUBBS CROSSING
			KEAGY RD
OAK RIDGE RD (SR2015 SEG 0010/0000)	0210/0000	0210/0000	(T548) LENGTH(AH 1630 BK 2105)
047832 FT		047832 FT	1 0 00234 0 01 0477+67
			BIGLER
		0200/0000	GLEN HOPE B
			LENGTH(AH 2105 BK 2378)
			HICKORY RUN
		0190/2308	STRUCTURE LENGTH 10 FT
			BMSID 17/0053/0190/2308
045454 FT		045454 FT	1 0 00234 0 01 0453+91
		0190/0000	LENGTH(AH 2378 BK 2145)
		0180/1280	OLD LR 234 (TWP)
		0180/0638	(APRA) KITKO WOOD PRODU KITKO WOOD PRODUCTS
			(PRDR)
043309 FT		043309 FT	1 0 00234 0 01 0432+60

POE


DIR: B TOTAL LEN: 43.185 MI. DIST: 02-2 SR: 53
 LEFT MUN: GLEN HOPE B RIGHT MUN: GLEN HOPE B

Street Name	Segment ID	Length (FT)	Notes
CHURCH ST (BORO)	0170/2755		NC GLEN HOPE BLVD (GLEN HOPE) SCHOOL ST (BORO) LENGTH(AH 2145 BK 2997) OLD LR 234
FIRST ST (BORO)	0170/1672		BLUE RUN STRUCTURE LENGTH 8 FT BMSID 17/0053/0170/2242 TYRONE PK (SR0729 SEG 0140/0000)
FRONT ST (BORO)	0170/0731	040312 FT	
(GLEN HOPE) FRONT ST (BORO)	0170/0000	038129 FT	GLEN HOPE BECCARIA T LENGTH(AH 2997 BK 2183)
	0160/0000	035307 FT	LENGTH(AH 2183 BK 2822)
MORRISON DR (TWP)	0140/0231		035307 FT 1 0 00234 0 01 0353+01 LENGTH(AH 2822 BK 2397)

DIR: B TOTAL LEN: 43.185 MI. DIST: 02-2 SR: 53
 LEFT MUN: BECCARIA T RIGHT MUN: BECCARIA T

032910 FT

032910 FT 1 0 00234 0 01 0329+04
 0140/0000 LENGTH(AH 2397 BK 2402)



DOTTS HOLLOW
 STRUCTURE LENGTH 19 FT
 BMSID 17/0053/0130/1673

030508 FT

030508 FT 1 0 00234 0 01 0304+97
 0130/0000 LENGTH(AH 2402 BK 2783)

027725 FT

027725 FT 1 0 00234 0 01 0277+36
 0120/0000 LENGTH(AH 2783 BK 2435)

025290 FT

025290 FT 1 0 00234 0 01 0253+09
 0110/0000 LENGTH(AH 2435 BK 2168)



NC IRVONA TO GLEN HOPE HW
 BECCARIA
 0100/1237 IRVONA B



DEWITT RUN
 STRUCTURE LENGTH 15 FT
 BMSID 17/0053/0100/0064
 0100/0064 023122 FT



0100/0000 LENGTH(AH 2168 BK 2542)



1 0 00234 0 01 0231+00 023122 FT
 HENRY'S RD
 (SR3021 SEG 0010/0000) 0100/0000

JEANNE ST 0090/1761 ==
 (BORO)
 MARY ST 0090/1419 ==
 (BORO)
 ANITA ST

DIR: B TOTAL LEN: 43.185 MI. DIST: 02-2 SR: 53
 LEFT MUN: IRVONA B RIGHT MUN: IRVONA B

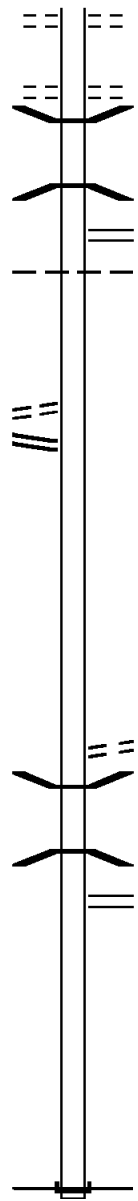
Stationing	Description	Length	Notes
0090/1058	(BORO)		
0090/0707	EMMA ST		
020580 FT			
0090/0000	JULIA ST (BORO)	2542	BK 1730
0082/1335	BMS EN 17/0053	0916	0000+00
0082/0916	CLEARFIELD CREEK		
018850 FT	MAPLE ST (TWP)	1730	BK 0743
018107 FT	1 0 00234 0 00	0180+50	
0080/0000	CRESSVIEW ST (BORO)	0743	BK 1958
016149 FT	NC DORSEY AV IRVONA		
016149 FT	0070/1054 BECCARIA T		
012795 FT	1 0 00234 0 00	0127+64	
0060/0000	POPLAR ST (T190)	1958	BK 3354
012795 FT	1 0 00234 0 00	0127+64	
0060/0000	BLACK WALNUT ST (T803)	3354	BK 1845
	CHESTNUT ST		

DIR: B TOTAL LEN: 43.185 MI. DIST: 02-2 SR: 53
 LEFT MUN: BECCARIA T RIGHT MUN: BECCARIA T

Segment ID	Segment Description	Length	Start Station	End Station	Notes
(T805)	0050/1405	==			
	LOCUST ST (SR2002 SEG 0010/0000)				
	NC 53 BLVD				
	RAILROAD ST (T806)				
SHORE LN (T800)	0050/0912	==			
MAIN ST (SR3012 SEG 0030/1386)	0050/0664	==			
	010950 FT	==			
	NC LOCUST ST LINWOOD ST (T799)				
	1 0 00234 0 00 0109+02				
	BECCARIA COALPORT B LENGTH (AH 1845 BK 2570)				
	PRINCE ST (BORO)				
	FRANKLIN ST (BORO)				
	CULVERT ST (BORO)				
NONAME AL (BORO)	0040/1756	==			
MILL ST (SR3019 SEG 0010/0000)	0040/1073	==			
	0040/0892	==			
	0040/0714	==			
NONAME AL (BORO)	0040/0536	==			
	0040/0358	==			
	0040/0180	==			
	008380 FT	==			
	MILL ST (BORO) NONAME AL				
	SPRUCE ST (BORO)				
	CHESTNUT ST (BORO) FAWN AL				
	(BORO) 1 0 00234 0 00 0083+60				
	PINE ST (BORO) LENGTH (AH 2570 BK 2498)				
	NONAME AL (BORO)				
	0030/2322 (BORO) WALNUT ST				
	0030/2144 (BORO) NONAME AL				
	0030/1966 (BORO) HICKORY ST				
	0030/1790 (BORO) LAUREL ST				

DIR: B TOTAL LEN: 43.185 MI.
 LEFT MUN: COALPORT B

DIST: 02-2 SR: 53
 RIGHT MUN: COALPORT B



1 0 00234 0 00 0058+70 005882 FT
 TO 3008/0040 SH 0030/0000
 (CONN) LYLEVILLE RD
 (SR3008 SEG 0040/1204) 0020/2837

002676 FT

000000 FT

0030/1594 (BORO)
 NC MAIN ST
 FILBERT ST
 0030/1400 (BORO)
 0030/1258 BMSSEN 17/0053/0030/1245
 1 0 00234 0 00 0071+10
 BLAIN RUN
 0030/1245 BMSBG 17/0053/0030/1245
 HEVERLY BLVD
 0030/1010 (SR0865 SEG 0090/2967)
 COALPORT
 0030/0966 BECCARIA T

 005882 FT
 0030/0000 LENGTH(AH 2498 BK 3206)

 002676 FT 1 0 00234 0 00 0026+75
 0020/0000 LENGTH(AH 3206 BK 2676)

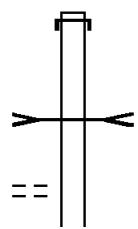
 DILLON RD
 0010/2039 (T533)
 0010/1889 BMSSEN 17/0053/0010/1860
 1 0 00234 0 00 0018+58
 TURNER RUN
 0010/1860 BMSBG 17/0053/0010/1860
 GILL HOLLOW RD
 0010/1822 (SR3010 SEG 0010/0000)

 000000 FT 1 0 00234 0 00 0000+00
 NC GL ENDALE BLVD
 INTER-BK SECOND ST
 (SR0053 SEG 0730/3132)
 MFC BEGIN = C
 BK-CAMBRIA (11)
 0010/0000 LENGTH(AH 2676 BK 0000)

EXTRACT DATE: 12/18/2023 ROADWAY MANAGEMENT SYSTEM PAGE NUMBER: 9
 PRINT DATE: 12/19/2023 SLD COUNTY/SR - ANNUAL PRINT COUNTY: CLEARFIELD
 DIR: B TOTAL LEN: 16.330 MI. DIST: 02-2 SR: 36
 LEFT MUN: BELL T RIGHT MUN: BELL T

086225 FT

086225 FT AH-INDIANA (32)
 INTER-AHD COLONEL DRAKE HW
 0340/2508 (SR0036 SEG 0010/0000)



TRIB BEAR RUN
 STRUCTURE LENGTH 9 FT
 0340/1701 BMSID 17/0036/0340/1701

HARKLEROAD RD
 (T334)

0340/1041

DIR: B TOTAL LEN: 16.330 MI. DIST: 02-2 SR: 36
 LEFT MUN: BELL T RIGHT MUN: BELL T

083717 FT

083717 FT 1 0 00436 0 00 0025+08
 0340/0000 LENGTH(AH 2508 BK 2500)

==

0330/1794 BOUCH RD
 (T329)

081217 FT

081217 FT 1 0 00436 0 00 0050+08
 0330/0000 LENGTH(AH 2500 BK 2514)

078703 FT

078703 FT 1 0 00436 0 00 0075+22
 0320/0000 LENGTH(AH 2514 BK 2481)

==

0310/2175 WHISKEY RUN RD
 (T331)

076222 FT

076222 FT 1 0 00436 0 00 0099+44
 0310/0000 LENGTH(AH 2481 BK 2545)

073677 FT

073677 FT 1 0 00436 0 00 0124+89
 0300/0000 LENGTH(AH 2545 BK 1851)

+++++

0290/1551 (AAR 506109S)#TRKS 01

~ ~ ~

0290/0943 BMS EN 17/0036/0290/0850
 1 0 00436 0 00 0139+77

~ ~ ~

0290/0850 BMSBG 17/0036/0290/0850
 OTHER

+++++

0290/0389 OVERPASS IS RR X-ING
 071826 FT 1 0 00436 0 00 0143+41

~ ~ ~

VILLAGE: MCGEES MILLS

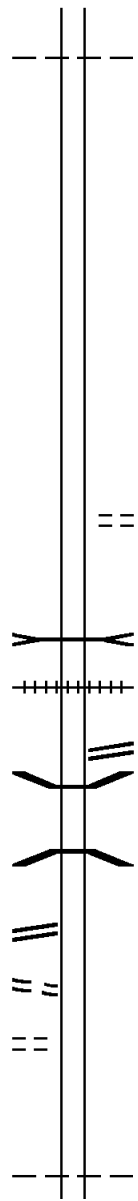
DIR: B TOTAL LEN: 16.330 MI. DIST: 02-2 SR: 36
 LEFT MUN: BELL T RIGHT MUN: BELL T

Street Name	Segment	Length (FT)	Notes
MAIN ST	(SR0219 SEG 0270/0000)	0290/0000 071826 FT	INTER-BK MAIN ST (SR0219 SEG 0270/0000) LTH AH 001851 BK 011845
			7284/0000 LTH AH 011845 BK 002185 INTER-AHD MAIN ST (SR0219 SEG 0320/0917)
			MAHAFFEY B LOCUST ST (BORO)
WATER ST	(BORO)	0280/1587	0280/2185 MAHAFFEY B 0280/1967 (BORO) 0280/1790 (BORO)
			0280/1543 BMS EN 17/0036/0280/1387 1 0 00221 0 00 0709+76 W BR SUSQUEHANNA RIVER
			0280/1387 BMSBG 17/0036/0280/1387 BELL ST (BORO)
SHEFFIELD ST	(BORO)	0280/0970	0280/1023 (BORO) 0280/0985 (AAR 527132U)#TRKS 01
			CHURCH ST (BORO)
			NC MARKET ST MARKET ST (BORO)
SHEFFIELD ST	(BORO)	0280/0157 069641 FT	0280/0845 (BORO)
			069641 FT 1 0 00221 0 00 0696+19 MINE ST (BORO)
			0280/0000 LENGTH (AH 2185 BK 1998)
			WILLOW ST (BORO)
			0270/1312 (BORO) CHESTNUT ST (BORO)
			0270/0897 (BORO) CHESTNUT ST (BORO)
			0270/0692 (BORO) SPRUCE ST (BORO)
FAWN AL	(BORO)	0270/0269	0270/0478 (BORO) OAK ST

DIR: B TOTAL LEN: 16.330 MI. DIST: 02-2 SR: 36
 LEFT MUN: MAHAFFEY B RIGHT MUN: MAHAFFEY B

Stationing	Segment Description	Length	Right-of-Way	County	SR	Length	Right-of-Way	County	SR
067643		FT	==	0270/0015	(BORO)	067643	FT	1 0 00221	0 00 0676+25
					MAHAFFEY				
					BELL T				
				5	0270/0000				LENGTH(AH 1998 BK 2095)
0260/0897	BETHLEHEM HILL RD (SR3001 SEG 0240/0487)	0260/0897	==	0260/0897	BANNER RIDGE RD (T324)	065548	FT	1 0 00221	0 00 0654+91
065548		FT							VILLAGE: OSTEND
					NC MAIN ST				
				5	0260/0000				LENGTH(AH 2095 BK 2306)
063242		FT		0250/0018	BMSN 17/0036/0250/0000	063242	FT	1 0 00221	0 00 0632+04
									SNYDER RUN
					BMSBG 17/0036/0250/0000				
				5	0250/0000				LENGTH(AH 2306 BK 2707)
060535		FT		060535	FT	1 0 00221	0 00 0605+06		
				5	0240/0000				LENGTH(AH 2707 BK 2673)
057862		FT		057862	FT	1 0 00221	0 00 0578+26		
				5	0230/0000				LENGTH(AH 2673 BK 2021)
055841		FT		055841	FT	1 0 00221	0 00 0558+27		

DIR: B TOTAL LEN: 16.330 MI. DIST: 02-2 SR: 36
 LEFT MUN: BELL T RIGHT MUN: BELL T



BELL NEWBURG B
 0220/0000 LENGTH(AH 2021 BK 2890)
 052951 FT 1 0 00221 0 00 0529+10
 0210/0000 LENGTH(AH 2890 BK 2755)
 0200/0116 RAILROAD ST (BORO)
 050196 FT 1 0 00221 0 00 0501+74
 TUCKERS RUN STRUCTURE LENGTH 8 FT
 BMSID 17/0036/0200/0000
 0200/0000 LENGTH(AH 2755 BK 1922)
 0190/1203 (AAR 506106W) #TRKS 01
 NC CECIL HURD HW
 LA JOSE RD
 0190/0542 (SR3016 SEG 0130/0000)
 0190/0511 BMSEN 17/0036/0190/0464
 1 0 00221 0 00 0486+38
 WILSON RUN
 0190/0464 BMSBG 17/0036/0190/0464
 048274 FT
 0190/0000 LENGTH(AH 1922 BK 2823)
 0180/2217
 0180/1626
 045451 FT 1 0 00221 0 00 0454+62
 NEWBURG

052951 FT

050196 FT

1 0 00221 0 00 0482+23 048274 FT
 TOWN RD
 (SR3016 SEG 0120/3395) 0190/0000
 UNKNOWN ST
 (BORO) 0180/2217
 MARKET ST
 (BORO) 0180/1626

045451 FT

DIR: B TOTAL LEN: 16.330 MI. DIST: 02-2 SR: 36
 LEFT MUN: NEWBURG B RIGHT MUN: NEWBURG B

CREEK RD
 (T413)

Stationing	Notes	Length	Start	End	Other
0170/1874	==	0180/0000	CHEST T	LENGTH(AH 2823 BK 2946)	
042505 FT		042505 FT	1 0 00221 0 00	0425+04	
		0170/0000	LENGTH(AH 2946 BK 2368)		
040137 FT	==	0160/0107	HORSESHOE RD	(T411)	
		040137 FT	1 0 00221 0 00	0401+27	
		0160/0000	LENGTH(AH 2368 BK 3477)		
036660 FT		036660 FT	1 0 00221 0 00	0366+85	
		0150/0000	LENGTH(AH 3477 BK 2831)		
033829 FT		0140/0198	BMSBN 17/0036/0140/0187		
		0140/0187	1 0 00221 0 00	0340+08	
		033829 FT	TRIB TO CHEST CREEK		
		0140/0187	BMSBG 17/0036/0140/0187		
		033829 FT	1 0 00221 0 00	0338+21	
		0140/0000	HORSESHOE RD	(T411)	
	==	0140/0000	LENGTH(AH 2831 BK 3459)		

DIR: B TOTAL LEN: 16.330 MI. DIST: 02-2 SR: 36
 LEFT MUN: CHEST T RIGHT MUN: CHEST T

FIVE POINTS
 (SR3014 SEG 0120/2663) 0130/0881

030370 FT

030370 FT 1 0 00221 0 00 0303+65
 NORTH CAMP RD
 (SR3014 SEG 0130/0000)
 LENGTH(AH 3459 BK 2353)

0120/1377 BMSEN 17/0036/0120/1350
 1 0 00221 0 00 0293+52
 NORTH CAMP RUN
 0120/1350 BMSBG 17/0036/0120/1350

028017 FT

028017 FT 1 0 00221 0 00 0280+05
 LENGTH(AH 2353 BK 2510)

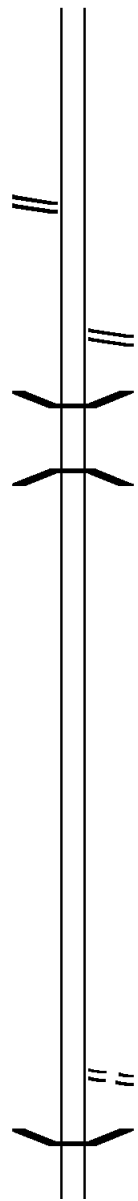
025507 FT

025507 FT 1 0 00221 0 00 0254+99
 LENGTH(AH 2510 BK 2673)

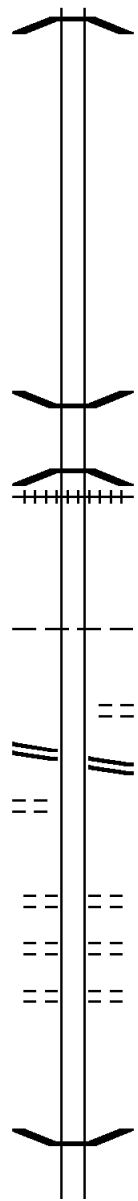
022834 FT

022834 FT 1 0 00221 0 00 0228+41
 PINE RUN RD
 (T412)
 LENGTH(AH 2673 BK 2315)

0090/1213 BMSEN 17/0036/0090/1190
 1 0 00221 0 00 0216+89
 PINE RUN



DIR: B TOTAL LEN: 16.330 MI. DIST: 02-2 SR: 36
 LEFT MUN: CHEST T RIGHT MUN: CHEST T



020519 FT

0090/1190 BMSBG 17/0036/0090/1190
 020519 FT 1 0 00221 0 00 0205+26
 0090/0000 LENGTH(AH 2315 BK 2519)

018000 FT

018000 FT 1 0 00221 0 00 0180+07
 0080/0000 LENGTH(AH 2519 BK 2295)

015705 FT

0070/1123 BMSBG 17/0036/0070/0991
 1 0 00221 0 00 0166+77
 CHEST CREEK
 0070/0991 BMSBG 17/0036/0070/0991
 0070/0718 (AAR 506101M)*TRKS 01
 015705 FT 1 0 00221 0 00 0157+16
 0070/0000 LENGTH(AH 2295 BK 2623)

BRIDGE ST
 (SR3006 SEG 0060/2152) 0060/0769
 MCKEE ST
 (BORO) 0060/0478
 013082 FT

0060/1837 CHEST WESTOVER B
 0060/0967 NEFF LN (BORO)
 0060/0769 BRIDGE ST (SR3006 SEG 0060/2152)
 013082 FT 1 0 00221 0 00 0130+63
 PARK ST (BORO)
 0060/0000 LENGTH(AH 2623 BK 2687)
 MC EWEN ST (BORO)
 0050/2274 MICHAELS ST (BORO)
 0050/1862

010395 FT

0050/0017 BMSBG 17/0036/0050/0000
 010395 FT 1 0 00221 0 00 0103+90
 ASHCRAFT RUN

DIR: B TOTAL LEN: 16.330 MI. DIST: 02-2 SR: 36
 LEFT MUN: WESTOVER B RIGHT MUN: WESTOVER B

LOW GRADE RD
 (BORO)

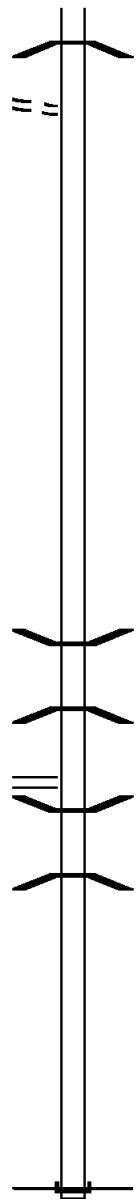
0040/1915

007701 FT

005206 FT

1 0 00221 0 00 0025+65 002553 FT
 SYLVIS RD
 (SR3004 SEG 0132/0866) 0020/0000

000000 FT



0050/0000 BMSBG 17/0036/0050/0000
 LENGTH(AH 2687 BK 2694)

007701 FT 1 0 00221 0 00 0076+96
 0040/0000 LENGTH(AH 2694 BK 2495)

005206 FT 1 0 00221 0 00 0052+18
 0030/0000 LENGTH(AH 2495 BK 2653)

0020/0572 BMSBG 17/0036/0020/0559
 1 0 00221 0 00 0031+25
 BRANCH CHEST CREEK
 0020/0559 BMSBG 17/0036/0020/0559
 002553 FT

0020/0000 LENGTH(AH 2653 BK 2553)
 0010/2117 BMSBG 17/0036/0010/2102
 1 0 00221 0 00 0021+10
 MOSS RUN
 0010/2102 BMSBG 17/0036/0010/2102

000000 FT 1 0 00221 0 00 0000+00
 INTER-BK NC MA IN ST
 FOURTH AV
 (SR0036 SEG 0380/2634)
 MFC BEGIN = C
 BK-CAMBRIA (11)
 0010/0000 LENGTH(AH 2553 BK 0000)