

# **Straight Line Diagram**

**Clinton  
18**

**January 2024**

This document was produced by the Pennsylvania Department of Transportation (PENNDOT) as an internal management tool for State maintained highways and is not to be used for other purposes. The printed information was compiled from the Department's computerized Roadway Management System (RMS) and is subject to change without notice. Use of any or all of the printed information for purposes other than those intended by the Department may not satisfy other accuracy and completeness requirements and the Department does not warrant that such printed information is accurate or complete.





December 30, 2023

## Pennsylvania State Roads - Straight Line Diagrams

Contained within this document are the 2024 Pennsylvania Straight Line Diagrams (SLDs) for State Routes by county within a particular PennDOT district. At the end of each year, PennDOT takes a snapshot of its current SLD database and creates PDF files from the SLD snapshot. The SLDs are a graphical representation of State Routes (SRs) that PennDOT maintains. The information shown on the SLD is generated from data found in PennDOT's Roadway Management System (RMS) database. The data from RMS is constantly being updated to match actual roadway inventory data found on Pennsylvania's state highways. PennDOT's SR system is explained briefly in this document along with symbol definitions for each type of roadway feature or attribute found on the SLD. This PDF version of the SLD contains an individual county list of all state roads found in that county. The SRs found on the list are linked to the actual pages that show the individual SLDs. To find an SLD for a particular road that you want, simply point to that road on the SR index list and click on it to jump to the beginning page of that SLD.

If you have any questions or comments concerning information found in this document, please contact Ty Reed, Chief, Roadway Inventory and Testing Unit, Asset Management Division, Bureau of Operations, by calling (717) 787-7294.

*Additional information on state owned highways is available from your local PENNDOT Engineering District Office, RMS Unit, RMS Coordinator.*

**Straight Line Diagram Disclaimer:** This document is for informational purposes only and may be viewed by anyone. No part of the information contained in this document may be altered or redistributed without prior written consent of PENNDOT. Straight Line Diagram information is provided "as is" without warranty of any kind, either expressed or implied. This information could include technical inaccuracies or errors of omission. Changes may be made periodically to the information herein.

Copyright © 2023 by the Commonwealth of Pennsylvania. All rights reserved.



## **Asset Management Division**

### **Mission Statement**

To protect and preserve Pennsylvania's infrastructure by providing meaningful, timely, and accurate pavement and roadway management, design, standards, strategies, inventory and condition, as well as fair, consistent and efficient application of Commonwealth laws and regulations.

# CUSTOMER SERVICE RATING FORM

## Straight Line Diagram (SLD) – Customer Service Rating

As means to improve customer service, we would like you to rate the product/ service you have received, by circling a “grade” from “A” (excellent) to “E” (fail).

**A**                      **B**                      **C**                      **D**                      **E**

If your rating is not an “A,” please let us know what we could do better.

---

---

---

---

---

Name and Organization (optional)

---

Thank You.

*(Fold along line, and tape or staple together before mailing)*

*(Cut along dashed line)*

---

---

---

Bureau of Operations  
Asset Management Division – PennDOT Annex  
907 Elmerton Avenue  
Harrisburg, PA 17110  
ATTN: Ty Reed

**PENNSYLVANIA DEPARTMENT OF TRANSPORTATION**  
**Bureau of Operations, Asset Management Division**

**Location Referencing System (LRS) – Definitions, Uses & Testing**

The Department's LRS, implemented in 1987, is the mechanism to designate the State highway network, to define roadway lengths, locations, and route connectivity, and to serve as the basis for the collection, storage, and integration of roadway information.

An LRS key is a unique series of numbers that identifies the location of each point or feature along a State route. The fourteen digit number is an integral part of the Roadway Management System (RMS) where roadway data is stored. 07/4016/0100/0857 is an example of an LRS key, which identifies County (CO) = 07, State Route (SR) = 4016, Segment (SEG) = 0100, and Offset = 0857.

**County (CO)**

Each of Pennsylvania's sixty-seven counties is identified by a number.

Name	#	Name	#	Name	#	Name	#
Adams	1	Clinton	18	Lackawanna	35	Potter	52
Allegheny	2	Columbia	19	Lancaster	36	Schuylkill	53
Armstrong	3	Crawford	20	Lawrence	37	Snyder	54
Beaver	4	Cumberland	21	Lebanon	38	Somerset	55
Bedford	5	Dauphin	22	Lehigh	39	Sullivan	56
Berks	6	Delaware	23	Luzerne	40	Susquehanna	57
Blair	7	Elk	24	Lycoming	41	Tioga	58
Bradford	8	Erie	25	McKean	42	Union	59
Bucks	9	Fayette	26	Mercer	43	Venango	60
Butler	10	Forest	27	Mifflin	44	Warren	61
Cambria	11	Franklin	28	Monroe	45	Washington	62
Cameron	12	Fulton	29	Montgomery	46	Wayne	63
Carbon	13	Greene	30	Montour	47	Westmoreland	64
Centre	14	Huntingdon	31	Northampton	48	Wyoming	65
Chester	15	Indiana	32	Northumberland	49	York	66
Clarion	16	Jefferson	33	Perry	50	Philadelphia	67
Clearfield	17	Juniata	34	Pike	51		

**State Route (SR)**

State Routes (SR's) are identified by four-digit numbers. SR numbers are assigned as follows:

- |  |           |
|--|-----------|
| 1. Traffic Routes: Routes designated as Interstates, US or PA Routes | 0001-0999 |
| 2. Quadrant Routes (Non-Traffic Routes)                              | 1001-4999 |
| 3. Relocated Traffic Routes  | 6000-6999 |
| 4. Turned Back, Abandoned, or Null Routes                            | 7000-7999 |
| 5. Interchanges  | 8001-8999 |
| 6. WYE's   | 9101-9199 |
| 7. Rest Areas  | 9201-9299 |
| 8. Truck Escape Ramps  | 9301-9399 |
| 9. Others  | 9401-9499 |
| 10. Park and Rides   | 9501-9599 |

Even/Odd Convention: Even numbers are typically given to SR's in the East/West direction, and odd numbers to SR's that run North/South. This convention applies to Interstate Routes (except those that are Beltways or Spurs), and Quadrant Routes. This convention may or may not apply to PA or US Traffic Routes.

Hierarchy: If two or more traffic routes occupy the same section of roadway, the SR number is based on the "higher" type route, according to the following hierarchy. If the traffic routes are the same hierarchy class, then the SR number is assigned the lower numbered traffic route (Figure 1).

1. Interstates
2. U.S. Routes
3. PA Routes
4. Quadrant Routes



FIGURE 1

Other Numbering Conventions:

1. The first digit of a quadrant route is based on which quadrant of the county the route is located, as shown in the following diagram (Figure 2).
2. The last three digits of a Relocated Traffic Route are the same as the Traffic Route that was relocated.
3. Interchanges are numbered sequentially. Odd numbers are given to interchanges along SR's in the North/South direction; even numbers are given to interchanges along SR's in the East/West direction (Figure 3).
4. WYE's are given odd numbers if the connecting SR is odd numbered, and even numbers if the connecting SR is even numbered.
5. Rest Areas or Truck Escape Ramps are given odd numbers if they connect to the Southbound or Westbound side of an SR, and even numbers if they connect to the Northbound or Eastbound side.

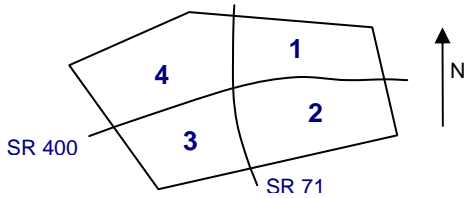


FIGURE 2

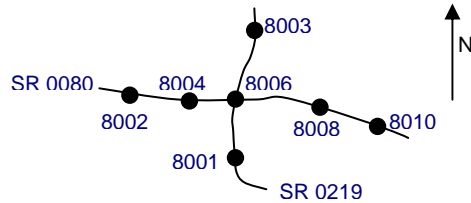


FIGURE 3

**Segment (SEG)**

State routes are divided into segments, which are approximately one-half mile long, and are identified by a four-digit number. Segment begin and end points are placed at physical features where possible. Segment numbers increase in the North or East direction, and typically by 10's (Figure 4). Segments are even numbered on undivided roadways, and in the Northbound or Eastbound direction of divided roadways. Segments are odd numbered in the Southbound or Westbound direction of divided roadways (Figure 5). Interstate segments are associated with the mile posts (Figure 6).

Undivided Roadways



FIGURE 4

Divided Roadways



FIGURE 5

Interstate Roadways



FIGURE 6

Turned Back, Abandoned, and Null Segments are given numbers in the range of 7000-7999. For two coinciding State routes, the route with "lower" hierarchy is "nulled."

Segment numbering restarts on Traffic Routes at County boundaries, except Interstates (Figure 7).

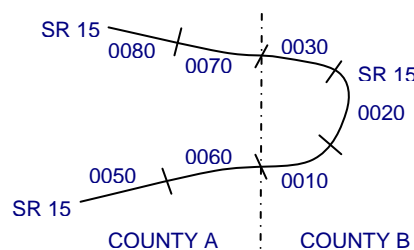


FIGURE 7

## Offset

The offset, a subdivision of the segment, is the distance (in feet) from the beginning of the segment, expressed as a four-digit number. Offsets are measured in the increasing segment direction.

## Segment Markers

Segment markers, which allow for easy identification of the LRS location on the State highway system, indicate the State route and segment number at the point that each segment is entered. If the beginning of a segment occurs at a physical feature, then the point of reference is at the physical feature and not the sign. At intersections, signs are used to identify beginning or ending State routes or segments.



## Users of the LRS

Locations of all intersections, structures, and other points of interest are field verified and inventoried in the RMS. This information can be displayed on Straight Line Diagrams (SLD's) which can be viewed in the RMS, or hardcopy form. SLD books are refreshed and printed annually for distribution to the Department's District and County offices, as well as too many external entities.

A list of those within the Department that use the LRS to identify locations in the RMS and in the field includes personnel from the following organizations: Pavement Testing, County Maintenance, Traffic, Design, Surveys, Construction, Bridge, Permits, Crash Review, Planning and Programming, Posted & Bonded Roads, Tort Liability, and Emergency Management.

Users outside the Department include: County & Municipal governments, County 911, Planning Commissions, Federal Highway Administration, State & Local Police, Local Emergency Management, Delivery Services (UPS, Fed Ex, etc.), Fire Departments, Utility Companies, Contractors, and Consultants.

Without segment markers located in the field, all of these users would have to rely solely on the SLD, which would be extremely cumbersome at best and impossible for some.

## Verification, QA & QC

In order to assure that LRS information is indicated properly in the RMS, on SLD's, and in the field, LRS Quality Assurance (QA) and Quality Commitment (QC) programs are performed each year. The Bureau of Operations, Asset Management Division, Roadway Inventory & Testing Unit (RITU) performs all Statewide QC testing. Field verification and QA is also performed by RITS, except in Engineering Districts 2-0, 11-0, and 12-0, where it is done "in-house." Each Engineering District is responsible for its own LRS completeness and maintenance with respect to the RMS.

Twenty percent of each county is field tested annually as part of the QA program, and five percent of each county is tested for the annual QC program. The goal of the QC program is to maintain at least 90% accuracy between the RMS and the actual field locations of highway features. Annual QC ratings are developed and reported to the Engineering Districts.

Field testing is performed by two-person teams (a permanent employee that operates the test, and a temporary employee that drives the device) with the use of vans equipped with an on-board computer and a Data Measurement Subsystem. Testing is typically performed during the months of April through November.

Vehicle location and roadway features are displayed on the van's computer screen in SLD format, and the software accepts operator inputs verifying or modifying roadway feature locations, as well as comments. Though the system can function at greater speed, test speeds are typically less than 25 mph to ensure accuracy.

There are five categories of information that is verified and/or modified:

1. State Route Length
2. Segment Length
3. Roadway Geometry (lane count, pavement & shoulder types & widths)
4. Intersecting Feature Location (intersections & bridges)
5. Segment Marker Location



STRAIGHT LINE DIAGRAM (SLD) ANNUAL REFRESH ATTRIBUTE KEY PAGE 1 OF 2

 SEGMENT MARKER	 AHEAD LEFT INTER STATE OWNED	 RAILROAD CROSSING	 INTERSTATE MILEPOST
 TURNBACK	 AHEAD LEFT INTER NON-STATE	 RAILROAD OVER-PASS	 MFC BEGIN
 NULL	 AHEAD RIGHT INTE STATE OWNED	 OVER-PASS	 MUNICIPAL BOUNDARY
 UNDIVIDED HIGHWAY	 AHEAD RIGHT INTE NON-STATE	 BRIDGE END	 VILLAGE BEGIN
 PHYSICALLY DIVIDED	 BACK LEFT INTER STATE OWNED	 BRIDGE BEGIN	AH - LENGTH FORWARD TO NEXT SEGMENT BEGIN BK - LENGTH BACKWARD TO PREVIOUS SEGMENT BEGIN
 PAINT DIVIDED	 BACK LEFT INTER NON-STATE	 TUNNEL	
 INTERSECTION AHEAD	 BACK RIGHT INTER STATE OWNED	 SIGN STRUCTURE	MFC - MAINTENANCE FUNCTIONAL CLASS A = INTERSTATE EXPRESSWAY AND/OR PRINCIPLE ARTERIAL C = MINOR ARTERIAL D = COLLECTOR E = LOCAL ACCESS F = INTERCHANGE RAMP
 INTERSECTION BACK	 BACK RIGHT INTER NON-STATE	 P3 BRIDGE	
 REFERENCE AHEAD/BACK	 T-LEFT INTERSEC STATE OWNED	 RETAINING WALL	
 DIVIDED CONNECTOR	 T-LEFT INTERSEC NON-STATE	 BRIDGE/CULVERT UNDER FILL	NULL AND TURNBACK SEGMENTS ARE DISPLAYED IN THE DEPARTMENT'S ROADWAY MANAGEMENT SYSTEM (RMS) AS 100 FEET IN LENGTH. ACTUAL SEGMENT AND SECTION LENGTHS MAY VARY SIGNIFICANTLY
 CROSS INTERSEC STATE OWNED	 T-RIGHT INTERSEC STATE OWNED	 PIPE (STAMPP)	
 CROSS INTERSEC NON-STATE	 T-RIGHT INTERSEC NON-STATE	 ROTARY INTERSEC	



EXTRACT DATE: 12/18/2023 ROADWAY MANAGEMENT SYSTEM PAGE NUMBER: 213  
PRINT DATE: 12/19/2023 SLD COUNTY/SR - ANNUAL PRINT COUNTY: CLINTON  
DIR: E TOTAL LEN: .000 MI. DIST: 02-3 SR: 9403  
LEFT MUN: GREENE T RIGHT MUN: GREENE T


000100 FT



000100 FT  
7010/0000 LENGTH(AH 2856 BK 0000)

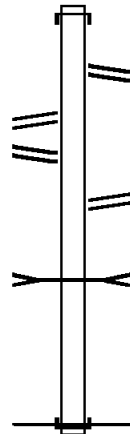
002399 FT

001603 FT



002399 FT  
 INTER-AHD ROADSIDE REST RD  
 0020/0796 (SR9204 SEG 0010/1215)  
 001603 FT 1 0 01009 2 21 0000+00  
 INTER-BK ROADSIDE REST RD  
 (SR9204 SEG 0010/0490)  
 0020/0000 LENGTH(AH 0796 BK 1603)

LC FROM TRUCKPARKING RD 0010/1145  
 (CONN)  
 LC FROM TRUCKPARKING RD 0010/0873  
 (CONN)



000000 FT

INTER-AHD CONFAIR MEMORIAL HW  
 0010/1603 (SR0080 SEG 1940/1055)  
 ROADSIDE REST RD  
 0010/1215 (SR9204 SEG 0020/0796)  
 0010/0490 ROADSIDE REST RD  
 (SR9204 SEG 0020/0000)  
 FISHING CREEK  
 STRUCTURE LENGTH 18 FT  
 0010/0375 BMSID 18/9204/0010/0375  
 000000 FT 1 0 01009 2 19 0000+00  
 NC ROADSIDE REST RD  
 INTER-BK CONFAIR MEMORIAL HW  
 (SR0080 SEG 1934/2100)  
 MFC BEGIN = F  
 0010/0000 LENGTH(AH 1603 BK 0000)

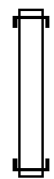
DIR: W TOTAL LEN: .540 MI. DIST: 02-3 SR: 9203  
 LEFT MUN: GREENE T RIGHT MUN: GREENE T

002851 FT

002851 FT  
 INTER-AHD ROADSIDE REST AREA RD  
 0020/0971 (SR9203 SEG 0010/1431)

001880 FT

001880 FT 1 0 01009 2 20 0013+80  
 INTER-BK ROADSIDE REST AREA RD  
 (SR9203 SEG 0010/0515)  
 0020/0000 LENGTH(AH 0971 BK 1880)

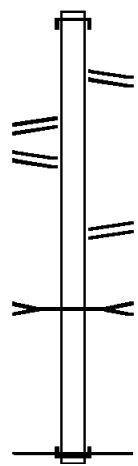


INTER-AHD CONFAIR MEMORIAL HW  
 0010/1880 (SRO080 SEG 1935/0428)  
 0010/1431 ROADSIDE REST AREA RD  
 (SR9203 SEG 0020/0971)

LC FROM TRUCKPKING RD  
 (CONN)  
 LC FROM TRUCKPKING RD  
 (CONN)

0010/1368

0010/1131



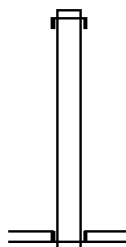
0010/0515 ROADSIDE REST AREA RD  
 (SR9203 SEG 0020/0000)  
 BRANCH FISHING CREEK  
 STRUCTURE LENGTH 10 FT

000000 FT

0010/0310 BMSID 18/0080/1935/1931  
 000000 FT 1 0 01009 2 18 0040+07  
 NC ROADSIDE REST AREA RD  
 INTER-BK CONFAIR MEMORIAL HW  
 (SRO080 SEG 1935/2244)  
 MFC BEGIN = F  
 0010/0000 LENGTH(AH 1880 BK 0000)

DIR: N TOTAL LEN: .801 MI. DIST: 02-3 SR: 8015  
 LEFT MUN: LAMAR T RIGHT MUN: LAMAR T

004230 FT

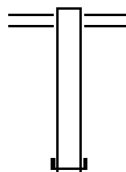


004230 FT  
 INTER-AHD FRANK D O'REILLY HW  
 0750/0900 (SR0220 SEG 0030/1000)

003330 FT

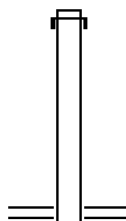
003330 FT 0 0 00000 0 00 0000+00  
 NC RAMP D RD  
 AUCTION RD  
 (SR2008 SEG 0050/0280)  
 INTER-BK SR 8015 RAMP SEG 10  
 (SR8015 SEG 0010/1340)  
 0750/0000 LENGTH(AH 0900 BK 0750)

002580 FT



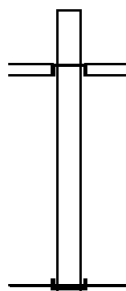
0260/0750 AUCTION RD  
 (SR2008 SEG 0040/2020)  
 002580 FT 0 0 00000 0 00 0000+00  
 NC RAMP C RD  
 INTER-BK FRANK D O'REILLY HW  
 (SR0220 SEG 0020/1920)  
 0260/0000 LENGTH(AH 0750 BK 1240)

001340 FT



INTER-AHD FRANK D O'REILLY HW  
 0250/1240 (SR0220 SEG 0020/1050)  
 001340 FT 0 0 00000 0 00 0000+00  
 NC RAMP B RD  
 AUCTION RD  
 (SR2008 SEG 0040/1995)  
 0250/0000 LENGTH(AH 1240 BK 1340)

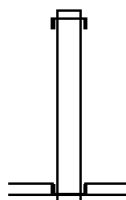
000000 FT



INTER-AHD SR 8015 RAMP SEG 750  
 (SR8015 SEG 0750/0000)  
 AUCTION RD  
 0010/1340 (SR2008 SEG 0050/0280)  
 000000 FT 0 0 00000 0 00 0000+00  
 NC RAMP A RD  
 INTER-BK FRANK D O'REILLY HW  
 (SR0220 SEG 0020/0950)  
 MFC BEGIN = F  
 0010/0000 LENGTH(AH 1340 BK 0000)

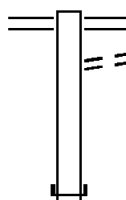
DIR: W TOTAL LEN: .335 MI. DIST: 02-3 SR: 8013  
 LEFT MUN: PINE CREEK T RIGHT MUN: PINE CREEK T

001771 FT



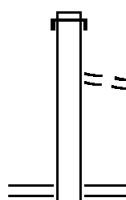
001771 FT  
 INTER-AHD FRANK D O'REILLY HW  
 0750/0435 (SR0220 SEG 0360/2609)  
 001336 FT 1 0 01044 2 03 0000+00  
 NC RAMP U RD  
 PINE CREEK RD  
 (SR1022 SEG 0010/0632)  
 INTER-BK RAMP T RD  
 (SR8013 SEG 0010/0509)  
 0750/0000 LENGTH(AH 0435 BK 0384)

001336 FT



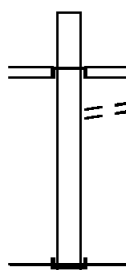
0500/0384 COUDERSPORT PK  
 (SR0044 SEG 0010/0256)  
 TO 0044/0010 SH  
 0500/0280 (CONN)  
 000952 FT 1 0 01044 2 01 0000+00  
 NC RAMP S RD  
 INTER-BK FRANK D O'REILLY HW  
 (SR0220 SEG 0361/2976)  
 0500/0000 LENGTH(AH 0384 BK 0443)

000952 FT



INTER-AHD FRANK D O'REILLY HW  
 0250/0443 (SR0220 SEG 0361/2041)  
 FROM 0044/0010 SH  
 0250/0049 (CONN)  
 000509 FT 1 0 01044 2 00 0000+00  
 NC RAMP R RD  
 COUDERSPORT PK  
 (SR0044 SEG 0010/0222)  
 0250/0000 LENGTH(AH 0443 BK 0509)

000509 FT



INTER-AHD SR 8013 RAMP SEG 750  
 (SR8013 SEG 0750/0000)  
 PINE CREEK RD  
 0010/0509 (SR1022 SEG 0010/0632)  
 TO 1022/0010 SH  
 0010/0404 (CONN)  
 000000 FT 1 0 01044 2 02 0000+00  
 NC RAMP T RD  
 INTER-BK FRANK D O'REILLY HW  
 (SR0220 SEG 0360/1664)  
 MFC BEGIN = F  
 0010/0000 LENGTH(AH 0509 BK 0000)

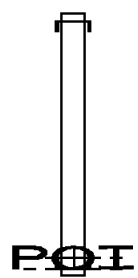
000000 FT

002682 FT

002682 FT  
 INTER-AHD PAUL MACK RD  
 0760/1165 (SR0120 SEG 1070/0716)

001517 FT

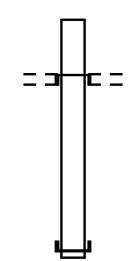
001517 FT 1 0 00058 8 01 0000+00  
 (APRA) NESTLERODE CONTR  
 NC RAMP A RD  
 WALNUT ST  
 (CITY)



INTER-BK GROVE ST  
 (CITY)  
 0760/0000 LENGTH(AH 1165 BK 1024)

000493 FT

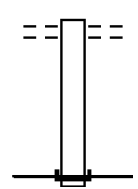
INTER-AHD GROVE ST  
 (CITY)  
 0750/1024 WALNUT ST  
 (CITY)



000493 FT 1 0 00058 8 03 0000+00  
 NC RAMP C RD  
 INTER-BK PAUL MACK RD  
 (SR0120 SEG 1070/0368)  
 0750/0000 LENGTH(AH 1024 BK 0493)

000000 FT

0500/0493 WALNUT ST  
 (CITY)  
 000000 FT 1 0 00058 8 02 0000+00  
 NC RAMP B RD  
 INTER-BK PAUL MACK RD  
 (SR0120 SEG 1071/0647)  
 MFC BEGIN = F  
 0500/0000 LENGTH(AH 0493 BK 0000)





EXTRACT DATE: 12/18/2023 ROADWAY MANAGEMENT SYSTEM PAGE NUMBER: 207  
PRINT DATE: 12/19/2023 SLD COUNTY/SR - ANNUAL PRINT COUNTY: CLINTON  
DIR: S TOTAL LEN: 1.022 MI. DIST: 02-3 SR: 8010  
LEFT MUN: GREENE T RIGHT MUN: GREENE T

005394 FT

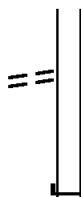


005394 FT  
INTER-AHD Z H CONFAIR MEMORIAL HW  
0750/1345 (SR0080 SEG 1920/1815)

DIR: S TOTAL LEN: 1.022 MI. DIST: 02-3 SR: 8010  
 LEFT MUN: GREENE T RIGHT MUN: GREENE T

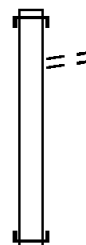
FROM 2002/0350 SH  
 (CONN)

0750/0229  
 004049 FT



004049 FT 1 0 01009 2 14 0000+00  
 NC RAMP C RD  
 INTER-BK TEA SPRINGS RD  
 (SR2002 SEG 0340/2114)  
 0750/0000 LENGTH(AH 1345 BK 1079)

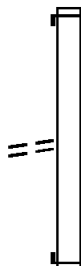
002970 FT



INTER-AHD TEA SPRINGS RD  
 0500/1079 (SR2002 SEG 0350/1042)  
 TO 2002/0350 SH  
 0500/0950 (CONN)  
 002970 FT 1 0 01009 2 15 0019+74  
 NC RAMP D RD  
 INTER-BK Z H CONFAIR MEMORIAL HW  
 (SR0080 SEG 1921/2483)  
 0500/0000 LENGTH(AH 1079 BK 1581)

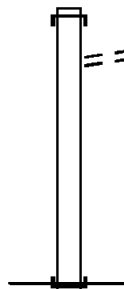
FROM 2002/0350 SH  
 (CONN)

0250/0201  
 001389 FT



INTER-AHD Z H CONFAIR MEMORIAL HW  
 0250/1581 (SR0080 SEG 1915/2471)  
 001389 FT 1 0 01009 2 13 0029+84  
 NC RAMP B RD  
 INTER-BK TEA SPRINGS RD  
 (SR2002 SEG 0350/1130)  
 0250/0000 LENGTH(AH 1581 BK 1389)

000000 FT



INTER-AHD TEA SPRINGS RD  
 0010/1389 (SR2002 SEG 0350/0000)  
 TO 2002/0340 SH  
 0010/1312 (CONN)  
 000000 FT 1 0 01009 2 12 0000+00  
 NC RAMP A RD  
 INTER-BK Z H CONFAIR MEMORIAL HW  
 (SR0080 SEG 1914/2063)  
 MFC BEGIN = F  
 0010/0000 LENGTH(AH 1389 BK 0000)


EXTRACT DATE: 12/18/2023 ROADWAY MANAGEMENT SYSTEM PAGE NUMBER: 205  
PRINT DATE: 12/19/2023 SLD COUNTY/SR - ANNUAL PRINT COUNTY: CLINTON  
DIR: N TOTAL LEN: .959 MI. DIST: 02-3 SR: 8009  
LEFT MUN: PINE CREEK T RIGHT MUN: PINE CREEK T

005065 FT

005065 FT  
INTER-AHD FRANK D O'REILLY HW  
0750/1267 (SR0220 SEG 0330/0000)

003798 FT

003798 FT 1 0 01044 2 07 0000+00



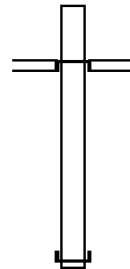
DIR: N TOTAL LEN: .959 MI. DIST: 02-3 SR: 8009  
 LEFT MUN: PINE CREEK T RIGHT MUN: PINE CREEK T

WOODWARD AV  
 (SR0150 SEG 0410/2115) 0750/0000



NC RAMP Q RD  
 AVIS EXIT RD  
 (T300)  
 INTER-BK RMAP P RD  
 (SR8009 SEG 0010/1307)  
 0750/0000 LENGTH(AH 1267 BK 1398)

002400 FT

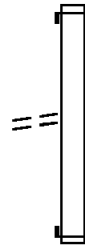


INTER-AHD TO 8009/0250 SH  
 (CONN)  
 WOODWARD AV  
 (SR0150 SEG 0410/1569)

002400 FT 1 0 01044 2 05 0000+00  
 NC RAMP O RD  
 INTER-BK FRANK D O'REILLY HW  
 (SR0220 SEG 0331/0452)  
 0500/0000 LENGTH(AH 1398 BK 1093)

FROM 0150/0410 SH  
 (CONN)

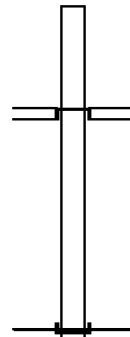
0250/0169  
 001307 FT



INTER-AHD FRANK D O'REILLY HW  
 0250/1093 (SR0220 SEG 0321/0492)

001307 FT 1 0 01044 2 04 0000+00  
 NC RAMP N RD  
 INTER-BK WOODWARD AV  
 (SR0150 SEG 0410/1511)  
 0250/0000 LENGTH(AH 1093 BK 1307)

000000 FT



INTER-AHD RAMP Q RD  
 (SR8009 SEG 0750/0000)  
 WOODWARD AV  
 (SR0150 SEG 0410/2115)  
 AVIS EXIT RD  
 (T300)  
 0010/1307

000000 FT 1 0 01044 2 06 0000+00  
 NC RAMP P RD  
 INTER-BK FRANK D O'REILLY HW  
 (SR0220 SEG 0320/0000)  
 MFC BEGIN = F  
 0010/0000 LENGTH(AH 1307 BK 0000)

FROM 0477/0270 SH (CONN)	003475 FT		003475 FT INTER-AHD Z H CONFAIR MEMORIAL HW 0750/0831 (SR0080 SEG 1854/0386)
	0750/0069 002644 FT		002644 FT 1 0 01009 2 11 0000+00 NC RAMP D RD INTER-BK SR 0477 SH (SR0477 SEG 0270/0854) 0750/0000 LENGTH(AH 0831 BK 0824)
	001820 FT		0500/0824 SR 0477 SH (SR0477 SEG 0270/0234) 001820 FT 1 0 01009 2 10 0012+96 NC RAMP C RD INTER-BK Z H CONFAIR MEMORIAL HW (SR0080 SEG 1855/0550) 0500/0000 LENGTH(AH 0824 BK 0855)
FROM 0477/0270 SH (CONN)	0250/0068 000965 FT		INTER-AHD Z H CONFAIR MEMORIAL HW 0250/0855 (SR0080 SEG 1851/1551) 000965 FT 1 0 01009 0 08 0014+11 NC RAMP A RD INTER-BK SR 0477 SH (SR0477 SEG 0270/0221) 0250/0000 LENGTH(AH 0855 BK 0965)
	000000 FT		0010/0965 SR 0477 SH (SR0477 SEG 0270/0875) 000000 FT 1 0 01009 2 09 0000+00 NC RAMP B RD INTER-BK Z H CONFAIR MEMORIAL HW (SR0080 SEG 1850/1227) MFC BEGIN = F 0010/0000 LENGTH(AH 0965 BK 0000)

FROM 1005/0010 SH (CONN)	003531 FT		003531 FT INTER-AHD FRANK D O'REILLY HW 0750/0994 (SR0220 SEG 0280/1031)
	0750/0066 002537 FT		002537 FT 1 0 01044 2 19 0000+00 NC RAMP M RD INTER-BK MCELHATTAN DR (SR1005 SEG 0010/0619) 0750/0000 LENGTH(AH 0994 BK 0850)
	001687 FT		0500/0850 MCELHATTAN DR (SR1005 SEG 0010/1221) 001687 FT 1 0 01044 2 17 0000+00 NC RAMP K RD INTER-BK FRANK D O'REILLY HW (SR0220 SEG 0281/0917) 0500/0000 LENGTH(AH 0850 BK 0817)
FROM 1005/0010 SH (CONN)	0250/0078 000870 FT		INTER-AHD FRANK D O'REILLY HW 0250/0817 (SR0220 SEG 0271/0158) 000870 FT 1 0 01044 2 16 0000+00 NC RAMP J RD INTER-BK MCELHATTAN DR (SR1005 SEG 0010/1210) 0250/0000 LENGTH(AH 0817 BK 0870)
	000000 FT		0010/0870 MCELHATTAN DR (SR1005 SEG 0010/0619) 000000 FT 1 0 01044 2 18 0000+00 NC RAMP L RD INTER-BK FRANK D O'REILLY HW (SR0220 SEG 0270/0909) MFC BEGIN = F 0010/0000 LENGTH(AH 0870 BK 0000)

EXTRACT DATE: 12/18/2023 ROADWAY MANAGEMENT SYSTEM PAGE NUMBER: 201  
PRINT DATE: 12/19/2023 SLD COUNTY/SR - ANNUAL PRINT COUNTY: CLINTON  
DIR: W TOTAL LEN: .846 MI. DIST: 02-3 SR: 8006  
LEFT MUN: LAMAR T RIGHT MUN: LAMAR T

004465 FT

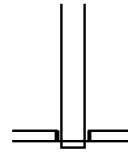
003371 FT



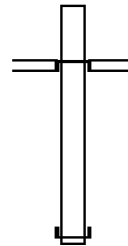
004465 FT  
INTER-AHD Z H CONFAIR MEMORIAL HW  
0750/1094 (SR0080 SEG 1774/2487)

003371 FT 1 0 01009 2 07 0000+00

DIR: W TOTAL LEN: .846 MI. DIST: 02-3 SR: 8006  
 LEFT MUN: LAMAR T RIGHT MUN: LAMAR T



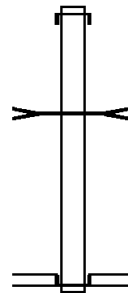
NC RAMP D RD  
 SR 2026 SH  
 (SR0220 SEG 0010/0000)  
 INTER-BK SR 8006 RAMP B  
 (SR8006 SEG 0010/1113)  
 0750/0000 LENGTH(AH 1094 BK 1062)



INTER-AHD RAMP A RD  
 (SR8006 SEG 0250/0000)  
 FRANK D O'REILLY HW  
 0500/1062 (SR0220 SEG 0010/0733)

002309 FT

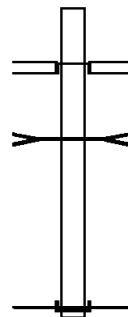
002309 FT 1 0 01009 2 06 0015+14  
 NC RAMP C RD  
 INTER-BK Z H CONFAIR MEMORIAL HW  
 (SR0080 SEG 1775/2604)  
 0500/0000 LENGTH(AH 1062 BK 1196)



INTER-AHD Z H CONFAIR MEMORIAL HW  
 0250/1196 (SR0080 SEG 1775/0318)

001113 FT

TRIB FISHING CREEK  
 STRUCTURE LENGTH 15 FT  
 0250/0513 BMSID 18/0080/1775/0980  
 001113 FT 1 0 01009 2 04 0016+74  
 NC RAMP A RD  
 FRANK D O'REILLY HW  
 (SR0220 SEG 0010/0733)  
 INTER-BK SR 8006 RAMP C  
 (SR8006 SEG 0500/1062)  
 0250/0000 LENGTH(AH 1196 BK 1113)



INTER-AHD RAMP D RD  
 (SR8006 SEG 0750/0000)  
 S HECKMAN GAP RD  
 0010/1113 (SR0220 SEG 0010/0000)  
 TRIB FISHING CREEK  
 STRUCTURE LENGTH 16 FT  
 0010/0696 BMSID 18/0080/1774/0935  
 000000 FT 1 0 01009 2 05 0000+00  
 NC RAMP B RD  
 INTER-BK Z H CONFAIR MEMORIAL HW  
 (SR0080 SEG 1774/0288)  
 MFC BEGIN = F  
 0010/0000 LENGTH(AH 1113 BK 0000)

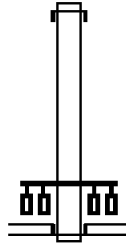
000000 FT



DIR: S TOTAL LEN: .512 MI. DIST: 02-3 SR: 8005  
 LEFT MUN: CASTANEA T RIGHT MUN: CASTANEA T

002703 FT

002223 FT

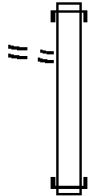


002703 FT  
 INTER-AHD FRANK D O'REILLY HW  
 0750/0480 (SR0220 SEG 0170/1295)  
 002223 FT 1 0 01044 2 15 0000+00  
 NC RAMP H RD  
 PAUL MACK BL  
 (SR2012 SEG 0014/0290)  
 (SR2012 SEG 0015/0290)

INTER-BK RAMP G RD  
 (SR8005 SEG 0010/0778)  
 0750/0000 LENGTH(AH 0480 BK 0669)

TO 0120/1080 SH  
 (CONN)

0500/0386  
 001554 FT



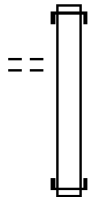
INTER-AHD PAUL MACK BL  
 0500/0669 (SR0120 SEG 1081/0227)

001554 FT 1 0 01044 2 13 0000+00  
 NC RAMP F RD

INTER-BK FRANK D O'REILLY HW  
 (SR0220 SEG 0171/1004)  
 0500/0000 LENGTH(AH 0669 BK 0776)

FROM 0120/1081 SH  
 (CONN)

0250/0272  
 000778 FT

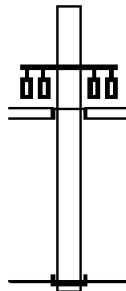


INTER-AHD FRANK D O'REILLY HW  
 0250/0776 (SR0220 SEG 0161/2876)

000778 FT 1 0 01044 2 12 0000+00  
 NC RAMP E RD

INTER-BK PAUL MACK BL  
 (SR0120 SEG 1080/0033)  
 0250/0000 LENGTH(AH 0776 BK 0778)

000000 FT



INTER-AHD SR 8005 RAMP SEG 750  
 (SR8005 SEG 0750/0000)  
 PAUL MACK BL  
 (SR2012 SEG 0014/0290)  
 (SR2012 SEG 0015/0290)

0010/0778

000000 FT 1 0 01044 2 14 0000+00  
 NC RAMP G RD

INTER-BK FRANK D O'REILLY HW  
 (SR0220 SEG 0170/0000)  
 MFC BEGIN = F  
 0010/0000 LENGTH(AH 0778 BK 0000)

EXTRACT DATE: 12/18/2023 ROADWAY MANAGEMENT SYSTEM PAGE NUMBER: 198  
PRINT DATE: 12/19/2023 SLD COUNTY/SR - ANNUAL PRINT COUNTY: CLINTON  
DIR: S TOTAL LEN: .926 MI. DIST: 02-3 SR: 8004  
LEFT MUN: PORTER T RIGHT MUN: PORTER T

004890 FT

004890 FT  
INTER-AHD Z H CONFAIR MEMORIAL HW  
0750/1295 (SR0080 SEG 1730/1006)

003595 FT

003595 FT 1 0 01009 2 03 0000+00  
NC RAMP D RD



DIR: S TOTAL LEN: .926 MI. DIST: 02-3 SR: 8004  
 LEFT MUN: PORTER T RIGHT MUN: PORTER T

		SR 0064 SH (SR0064 SEG 0050/1824)
		INTER-BK RAMP C RD (SR8004 SEG 0010/1130)
		0750/0000 LENGTH(AH 1295 BK 1428)
		INTER-AHD RAMP A RD (SR8004 SEG 0250/0000)
		SR 0064 SH (SR0064 SEG 0060/0036)
		0500/1428
002167 FT		002167 FT 1 0 01009 2 01 0000+00 NC RAMP B RD
		INTER-BK Z H CONFAIR MEMORIAL HW (SR0080 SEG 1731/1792)
		0500/0000 LENGTH(AH 1428 BK 1037)
		INTER-AHD Z H CONFAIR MEMORIAL HW (SR0080 SEG 1725/1849)
		0250/1037
001130 FT		001130 FT 1 0 01009 2 00 0000+00 NC RAMP A RD
		SR 0064 SH (SR0064 SEG 0060/0036)
		INTER-BK RAMP B RD (SR8004 SEG 0500/1428)
		0250/0000 LENGTH(AH 1037 BK 1130)
		INTER-AHD RAMP D RD (SR8004 SEG 0750/0000)
		SR 0064 SH (SR0064 SEG 0050/1824)
		0010/1130
000000 FT		000000 FT 1 0 01009 2 02 0000+00 NC RAMP C RD
		INTER-BK Z H CONFAIR MEMORIAL HW (SR0080 SEG 1724/1150)
		MFC BEGIN = F 0010/0000 LENGTH(AH 1130 BK 0000)

DIR: S TOTAL LEN: .784 MI. DIST: 02-3 SR: 8003  
 LEFT MUN: BALD EAGLE T RIGHT MUN: BALD EAGLE T

004137 FT



004137 FT  
 INTER-AHD FRANK D O'REILLY HW  
 0760/1719 (SR0220 SEG 0120/1458)

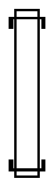
002418 FT

002418 FT 1 0 01044 2 11 0000+00  
 NC RAMP D RD  
 INTER-BK MILL HALL RD  
 (SR2015 SEG 0011/0000)  
 0760/0000 LENGTH(AH 1719 BK 1176)



INTER-AHD MILL HALL RD  
 0750/1176 (SR2015 SEG 0010/0000)

001242 FT



001242 FT 1 0 01044 2 10 0000+00  
 NC RAMP C RD  
 INTER-BK FRANK D O'REILLY HW  
 (SR0220 SEG 0120/0573)  
 0750/0000 LENGTH(AH 1176 BK 0716)

INTER-AHD MILL HALL RD  
 0500/0716 (SR2015 SEG 0020/0000)

000526 FT



000526 FT 1 0 01044 2 09 0000+00  
 NC RAMP B RD  
 INTER-BK FRANK D O'REILLY HW  
 (SR0220 SEG 0121/0889)  
 0500/0000 LENGTH(AH 0716 BK 0526)

INTER-AHD FRANK D O'REILLY HW  
 0250/0526 (SR0220 SEG 0111/2443)

000000 FT

000000 FT 1 0 01044 2 08 0000+00  
 NC RAMP A RD  
 INTER-BK MILL HALL RD  
 (SR2015 SEG 0021/0129)  
 MFC BEGIN = F  
 0250/0000 LENGTH(AH 0526 BK 0000)

DIR: N TOTAL LEN: .653 MI. DIST: 02-3 SR: 8001  
 LEFT MUN: LAMAR T RIGHT MUN: LAMAR T

003447 FT

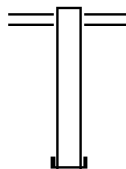


003447 FT  
 INTER-AHD FRANK D O'REILLY HW  
 0750/0799 (SR0220 SEG 0080/1066)

002648 FT

002648 FT 1 0 01063 2 04 0000+00  
 NC RAMP D RD  
 INTER-BK MAIN ST  
 (SR0477 SEG 0010/1310)  
 0750/0000 LENGTH(AH 0799 BK 0835)

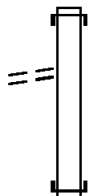
001813 FT



0500/0835 MAIN ST  
 (SR0477 SEG 0010/0451)  
 001813 FT 1 0 01063 2 02 0000+00  
 NC RAMP B RD  
 INTER-BK FRANK D O'REILLY HW  
 (SR0220 SEG 0081/1587)  
 0500/0000 LENGTH(AH 0835 BK 0617)

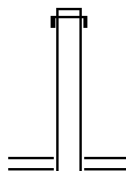
FROM 0477/0010 SH  
 (CONN)

0250/0174  
 001196 FT



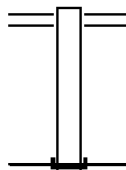
INTER-AHD FRANK D O'REILLY HW  
 0250/0617 (SR0220 SEG 0081/0251)  
 001196 FT 1 0 01063 2 01 0000+00  
 NC RAMP A RD  
 INTER-BK MAIN ST  
 (SR0477 SEG 0010/0547)  
 0250/0000 LENGTH(AH 0617 BK 0689)

000507 FT



INTER-AHD FRANK D O'REILLY HW  
 0020/0689 (SR0220 SEG 0080/0172)  
 000507 FT 1 0 01063 2 05 0000+00  
 NC RAMP E RD  
 MAIN ST  
 (SR0477 SEG 0010/1645)  
 0020/0000 LENGTH(AH 0689 BK 0507)

000000 FT

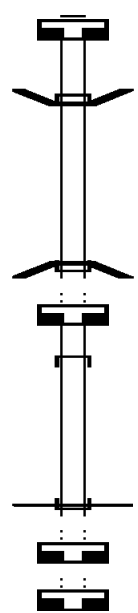


0010/0507 MAIN ST  
 (SR0477 SEG 0010/1807)  
 000000 FT 1 0 01063 2 03 0000+00  
 NC RAMP C RD  
 INTER-BK FRANK D O'REILLY HW  
 (SR0220 SEG 0070/2300)  
 MFC BEGIN = F  
 0010/0000 LENGTH(AH 0507 BK 0000)

DIR: B TOTAL LEN: .042 MI. DIST: 02-3 SR: 4005  
 LEFT MUN: CHAPMAN T RIGHT MUN: CHAPMAN T

000223 FT		000223 FT 7054/0000	LENGTH(AH 0100 BK 0071) BMSSEN 18/4005/0050/0000
		INTER-AHD 0050/0071	YOUNG WOMANS CREEK RD (T579)
000152 FT		000152 FT INTER-BK	2 0 18020 0 03 0202+35 YOUNG WOMANS CREEK RD (T579)
		0050/0000 000152 FT 7044/0000	YOUNG WOMANS CREEK BMSBG 18/4005/0050/0000 LENGTH(AH 0071 BK 0100)
000152 FT		INTER-AHD 0040/0024	LENGTH(AH 0100 BK 0024) BMSSEN 18/4005/0040/0000
000128 FT		000128 FT INTER-BK	YOUNG WOMANS CREEK RD (T579) 2 0 18020 0 02 0176+11 YOUNG WOMANS CREEK RD (T579)
		0040/0000 000128 FT 7024/0000	LAUREL LY RUN BMSBG 18/4005/0040/0000 LENGTH(AH 0024 BK 0100)
000128 FT		INTER-AHD 0020/0065	LENGTH(AH 0100 BK 0065) BMSSEN 18/4005/0020/0000
000063 FT		000063 FT INTER-BK	YOUNG WOMANS CREEK RD (T579) 2 0 18020 0 01 0103+99 YOUNG WOMANS CREEK RD (T579)
		0020/0000 000063 FT 7014/0000	YOUNG WOMANS CREEK BMSBG 18/4005/0020/0000 LENGTH(AH 0065 BK 0100)
000063 FT		INTER-AHD 0010/0063	LENGTH(AH 0100 BK 0063) BMSSEN 18/4005/0010/0000
000000 FT		000000 FT INTER-BK	YOUNG WOMANS CREEK RD (T579) 2 0 18020 0 00 0078+99 YOUNG WOMANS CREEK RD (T579)
		0010/0000 000000 FT 7008/0000	LFT BR YOUNG WOMANS CRK BMSBG 18/4005/0010/0000 LENGTH(AH 0063 BK 0100)
000000 FT		000000 FT 7008/0000	LENGTH(AH 0100 BK 0000)

000078 FT  
 000005 FT  
 000005 FT  
 000000 FT  
 000000 FT  
 000000 FT



000078 FT  
 7038/0000 LENGTH(AH 0436 BK 0073)  
 INTER-AHD MAIN ST  
 0036/0073 (TWP )  
 000005 FT 0 00000 0 0 0000+00  
 INTER-NC AS TRID ST  
 INTER-BK MAIN ST  
 (TWP )  
 YOUNG WOMANS  
 BMSBG 18/4003/0036/0000  
 0036/0000 LENGTH(AH 0073 BK 1637)  
 000005 FT  
 7034/0000 LENGTH(AH 1637 BK 0005)  
 INTER-AHD MAIN ST  
 0032/0005 (TWP )  
 000000 FT 0 0 00000 0 00 0000+00  
 INTER-NC MA IN ST  
 INTER-BK MAIN ST  
 (TWP )  
 MFC BEGIN = E  
 0032/0000 LENGTH(AH 0005 BK 1133)  
 000000 FT  
 7020/0000 LENGTH(AH 1133 BK 1120)  
 000000 FT  
 7010/0000 LENGTH(AH 1120 BK 0000)

003606 FT

003606 FT BUCKTAIL TRAIL HW  
 0150/2604 (SR0120 SEG 0170/1056)

001002 FT

0150/0604 BMS EN 18/4002/0150/0298  
 2 0 18001 0 00 0287+69  
 SINNEMAHOING CREEK

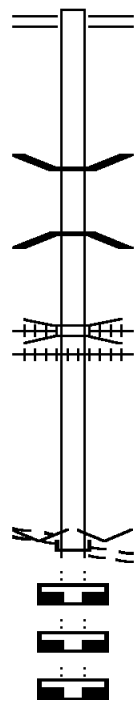
000058 FT

0150/0298 BMSBG 18/4002/0150/0298  
 001002 FT 2 0 18001 0 00 0284+48  
 0150/0000 LENGTH(AH 2604 BK 0944)  
 NORFOLK SOUTHERN  
 0140/0714 OVERPASS IS RR X-ING  
 0140/0190 (AAR 505177P)#TRKS 00  
 000058 FT 2 0 18001 0 00 0274+52  
 VILLAGE: KEATING

VINCENT RD  
 (T306)

0140/0000  
 000058 FT  
 000058 FT  
 000058 FT

NC KEATING RD  
 VINCENT RD  
 (T306)  
 INTER-BK KEATING MOUNTAIN RD  
 (T305)  
 0140/0000 LENGTH(AH 0944 BK 1031)  
 000058 FT  
 7130/0000 LENGTH(AH 1031 BK 2425)  
 000058 FT  
 7120/0000 LENGTH(AH 2425 BK 2418)  
 000058 FT  
 7110/0000 LENGTH(AH 2418 BK 2418)





EXTRACT DATE: 12/18/2023  
PRINT DATE: 12/19/2023

ROADWAY MANAGEMENT SYSTEM  
SLD COUNTY/SR - ANNUAL PRINT

PAGE NUMBER: 191  
COUNTY: CLINTON

DIR: B TOTAL LEN: .683 MI.  
LEFT MUN: WEST KEATING T

DIST: 02-3 SR: 4002  
RIGHT MUN: WEST KEATING T

000058 FT	000058 FT	7100/0000	LENGTH(AH 2418 BK 2524)
000058 FT	000058 FT	7090/0000	LENGTH(AH 2524 BK 2481)
000058 FT	000058 FT	7080/0000	LENGTH(AH 2481 BK 2688)
000058 FT	000058 FT	7070/0000	LENGTH(AH 2688 BK 2471)
000058 FT	000058 FT	7060/0000	LENGTH(AH 2471 BK 2158)
000058 FT	000058 FT	7050/0000	LENGTH(AH 2158 BK 2013)
000058 FT	000058 FT	7040/0000	LENGTH(AH 2013 BK 0100)
000058 FT	000058 FT	7034/0000	LENGTH(AH 0100 BK 0020)
			BMSSEN 18/4002/0030/0000
			INTER-AHD KEATING MOUNTAIN RD
			(T305)
000038 FT	000038 FT	0030/0020	WEST KEATING T
			2 0 18048 0 00 0274+94
			INTER-BK KEATING MOUNTAIN RD
			(T305)
			BIG BIRCH ISLAND RUN
			BMSBG 18/4002/0030/0000
000038 FT	000038 FT	7024/0000	LENGTH(AH 0020 BK 0100)
			LENGTH(AH 0100 BK 0014)
			BMSSEN 18/4002/0020/0000
			INTER-AHD KEATING MOUNTAIN RD
			(T305)
000024 FT	000024 FT	0020/0014	2 0 18048 0 00 0181+12
			INTER-BK KEATING MOUNTAIN RD
			(T305)
			LITTLE BIRCH ISLAND RUN
			BMSBG 18/4002/0020/0000
000024 FT	000024 FT	7014/0000	LENGTH(AH 0014 BK 0100)
			LENGTH(AH 0100 BK 0024)
			BMSSEN 18/4002/0010/0000
			INTER-AHD KEATING MOUNTAIN RD
			(T305)
000000 FT	000000 FT	0010/0024	2 0 18048 0 00 0072+93
			NC KEATING MOUNTAIN RD
			INTER-BK KEATING MOUNTAIN RD
			(T305)
			LOWER THREE RUNS
			BMSBG 18/4002/0010/0000
			MFC BEGIN = D
			0010/0000 LENGTH(AH 0024 BK 0000)

EXTRACT DATE: 12/18/2023 ROADWAY MANAGEMENT SYSTEM PAGE NUMBER: 190  
 PRINT DATE: 12/19/2023 SLD COUNTY/SR - ANNUAL PRINT COUNTY: CLINTON  
 DIR: B TOTAL LEN: 10.712 MI. DIST: 02-3 SR: 4001  
 LEFT MUN: LEIDY T RIGHT MUN: LEIDY T

056560 FT

056560 FT  
 INTER-AHD ONE FORTY FOURTH ST  
 (SR0144 SEG 0640/0540)  
 ONE FORTY FOURTH ST  
 (SR0144 SEG 0640/0540)  
 FOR SR 0144 AND 4001  
 (CONN)  
 0320/0554 2 0 18003 0 03 0787+14  
 055785 FT  
 0320/0000 LENGTH(AH 0775 BK 2583)



055785 FT

0310/0979 SUMMERSON LN  
 (T309)  
 LC TO SUMMERSON LN  
 (CONN)  
 0310/0744  
 053202 FT 2 0 18003 0 03 0761+32  
 0310/0000 LENGTH(AH 2583 BK 2934)

053202 FT

DIR: B TOTAL LEN: 10.712 MI. DIST: 02-3 SR: 4001  
 LEFT MUN: LEIDY T RIGHT MUN: LEIDY T

TROUT RUN RD  
 (FRST)

050268 FT

050268 FT 2 0 18003 0 03 0732+78  
 VILLAGE: HAMMERSLEY FOR  
 CALHOUN RD  
 (T310)  
 0300/0000 LENGTH(AH 2934 BK 1861)

048407 FT

0290/0033 BMSBN 18/4001/0290/0000  
 048407 FT 2 0 18003 0 03 0713+31  
 TROUT RUN  
 0290/0000 BMSBG 18/4001/0290/0000  
 LENGTH(AH 1861 BK 1410)

0280/1119

046997 FT

046997 FT 2 0 18003 0 03 0699+09  
 0280/0000 LENGTH(AH 1410 BK 2643)

044354 FT

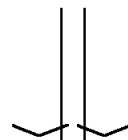
044354 FT 2 0 18003 0 03 0672+74  
 0270/0000 LENGTH(AH 2643 BK 2845)

041509 FT

0260/0015 BMSBN 18/4001/0260/0000  
 041509 FT 2 0 18003 0 03 0644+25  
 WALTERS RUN  
 0260/0000 BMSBG 18/4001/0260/0000  
 LENGTH(AH 2845 BK 1917)

DIR: B TOTAL LEN: 10.712 MI. DIST: 02-3 SR: 4001  
 LEFT MUN: LEIDY T RIGHT MUN: LEIDY T

039592 FT



039592 FT 2 0 18003 0 03 0625+01  
 VILLAGE: LEIDY  
 0250/0000 LENGTH(AH 1917 BK 2544)

037048 FT



0240/0523 PROCTOR RD  
 (T308)  
 037048 FT 2 0 18003 0 03 0599+46  
 0240/0000 LENGTH(AH 2544 BK 2448)

034600 FT



034600 FT 2 0 18003 0 02 0575+13  
 0230/0000 LENGTH(AH 2448 BK 2460)

BEAVER DAM RUN RD  
 (FRST)

0220/0218  
 032140 FT



0220/0724 BMSEN 18/4001/0220/0698  
 2 0 18003 0 03 0557+51  
 BEAVER DAM RUN  
 0220/0698 BMSBG 18/4001/0220/0698

032140 FT 2 0 18003 0 03 0550+53  
 0220/0000 LENGTH(AH 2460 BK 2522)

029618 FT

029618 FT 2 0 18003 0 03 0525+31  
 0210/0000 LENGTH(AH 2522 BK 2650)

DIR: B TOTAL LEN: 10.712 MI. DIST: 02-3 SR: 4001  
 LEFT MUN: LEIDY T RIGHT MUN: LEIDY T

SUGAR CAMP RD  
 (FRST)

026968 FT

026968 FT 2 0 18003 0 03 0498+89  
 BEARFIELD RUN  
 STRUCTURE LENGTH 8 FT  
 BMSID 18/4001/0200/0000  
 LENGTH(AH 2650 BK 3131)  
 KETTLE CREEK ST PARK PS  
 (PARK)

5 0200/0000

0190/2688

023837 FT

023837 FT 2 0 18003 0 03 0467+65  
 5 0190/0000 LENGTH(AH 3131 BK 3604)

0180/3239

020233 FT

020233 FT 2 0 18003 0 03 0431+61  
 5 0180/0000 LENGTH(AH 3604 BK 1760)

018473 FT

018473 FT 2 0 18003 0 03 0414+07  
 5 0170/0000 LENGTH(AH 1760 BK 2064)

016409 FT

016409 FT 2 0 18003 0 02 0390+30  
 5 0160/0000 LENGTH(AH 2064 BK 1756)

0150/0847 BMS EN 18/4001/0150/0667  
 2 0 18003 0 02 0379+36  
 KETTLE CREEK  
 0150/0667 BMSBG 18/4001/0150/0667

DIR: B TOTAL LEN: 10.712 MI. DIST: 02-3 SR: 4001  
 LEFT MUN: LEIDY T RIGHT MUN: LEIDY T

Stationing / Description	Length (FT)	Right Side Data
014653 FT	014653 FT	2 0 18003 0 01 0372+56 [S] 0150/0000 LENGTH(AH 1756 BK 3371)
011282 FT	011282 FT	2 0 18003 0 01 0338+54 [S] 0140/0000 LENGTH(AH 3371 BK 2201)
LOOP RD (PARK)	0130/0611	
009081 FT	009081 FT	2 0 18003 0 01 0316+53 SUMMERSON RUN STRUCTURE LENGTH 9 FT BMSID 18/4001/0130/0000 [S] 0130/0000 LENGTH(AH 2201 BK 3307)
LOWER CAMPGROUND RD (PARK)	0120/3249	
KETTLE CREEK ST PARK PS (PARK)	0120/3191	
005774 FT	005774 FT	2 0 18003 0 01 0283+45 [S] 0120/0000 LENGTH(AH 3307 BK 1871)
003903 FT	003903 FT	2 0 18003 0 01 0275+67 INTER-BK KETTLE CREEK RD (T306)

EXTRACT DATE: 12/18/2023  
PRINT DATE: 12/19/2023

ROADWAY MANAGEMENT SYSTEM  
SLD COUNTY/SR - ANNUAL PRINT

PAGE NUMBER: 185  
COUNTY: CLINTON

DIR: B TOTAL LEN: 10.712 MI.  
LEFT MUN: LEIDY T

DIST: 02-3 SR: 4001  
RIGHT MUN: LEIDY T

003903	FT		5	0110/0000	LENGTH(AH 1871 BK 1868)	
003903	FT			003903	FT	
003903	FT			7110/0000	LENGTH(AH 1868 BK 2029)	
				003903	FT	
				7102/0000	LENGTH(AH 2029 BK 0513)	
				INTER-AHD	KETTLE CREEK RD	
003390	FT			0100/0513	(T306)	
				003390	FT	
				2 0 18003	0 01 0231+11	
				5	0100/0000	LENGTH(AH 0513 BK 2072)
001318	FT			001318	FT	
				2 0 18003	0 01 0210+19	
				5	0090/0000	LENGTH(AH 2072 BK 1293)
000025	FT			000025	FT	
				INTER-BK	KETTLE CREEK RD	
				(T306)		
				2 0 18003	0 01 0193+86	
000025	FT			5	0080/0000	LENGTH(AH 1293 BK 0944)
				000025	FT	
000025	FT			7080/0000	LENGTH(AH 0944 BK 2482)	
				000025	FT	
000025	FT			7070/0000	LENGTH(AH 2482 BK 2648)	
				000025	FT	
000025	FT			7060/0000	LENGTH(AH 2648 BK 2264)	
				000025	FT	
000025	FT			7050/0000	LENGTH(AH 2264 BK 2442)	
				000025	FT	
000025	FT			7042/0000	LENGTH(AH 2442 BK 0025)	
				BMSBN 18/4001/0040/0000		
				INTER-AHD	KETTLE CREEK RD	
				(T306)		
				0040/0025	NOYES T	
000000	FT			000000	FT	
				2 0 18003	0 01 0085+46	
				INTER-BK	KETTLE CREEK RD	
				(T306)		
				NC KE	TWO MILE RUN	
				BMSBG 18/4001/0040/0000		
000000	FT			5	0040/0000	LENGTH(AH 0025 BK 3653)
				000000	FT	
000000	FT			7030/0000	LENGTH(AH 3653 BK 2256)	
				000000	FT	
000000	FT			7020/0000	LENGTH(AH 2256 BK 2702)	
				000000	FT	
000000	FT			7010/0000	LENGTH(AH 2702 BK 0000)	

EXTRACT DATE: 12/18/2023 ROADWAY MANAGEMENT SYSTEM PAGE NUMBER: 184  
PRINT DATE: 12/19/2023 SLD COUNTY/SR - ANNUAL PRINT COUNTY: CLINTON  
DIR: B TOTAL LEN: .000 MI. DIST: 02-3 SR: 2026  
LEFT MUN: BEECH CREEK B RIGHT MUN: BEECH CREEK B

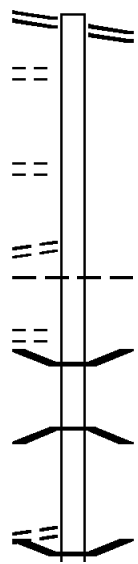
000000 FT



000000 FT  
7010/0000 LENGTH(AH 0210 BK 0000)



MAIN ST (SR0150 SEG 0010/0206) 013173 FT  
 HILL ST (BORO) 0060/1469  
 0060/1377  
 HARRISON ST (BORO) 0060/0460  
 HIGH ST (BORO) 011704 FT  
 0060/0000  
 LITTLE SUGAR RUN RD (T331) 0050/1695  
 LAUREL RUN RD (T599) 0050/0667



013173 FT MAIN ST  
 0060/1469 (SR0150 SEG 0010/0206)  
 011704 FT 1 0 00359 0 00 0120+00  
 NC MONUMENT ORVISTON RD  
 0060/0000 LENGTH(AH 1469 BK 2024)  
 BEECH CREEK  
 0050/1730 BEECH CREEK T  
 0050/1659 BMS EN 18/2024/0050/1632  
 1 0 00359 0 00 0116+09  
 SUGAR RUN  
 0050/1632 BMSBG 18/2024/0050/1632  
 0050/0503 BMS EN 18/2024/0050/0463

DIR: B TOTAL LEN: 2.495 MI. DIST: 02-3 SR: 2024  
 LEFT MUN: BEECH CREEK T RIGHT MUN: BEECH CREEK T

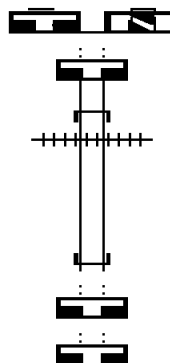
TANK LN  
(T337)

FALLS RD  
(T347)

009680 FT		0050/0463	1 0 00359 0 00 0104+37
		009680 FT	BITNER RUN
		0050/0000	BMSBG 18/2024/0050/0463
			1 0 00359 0 00 0099+02
			LENGTH(AH 2024 BK 2418)
007262 FT		007262 FT	1 0 00359 0 00 0074+99
		0040/0000	LENGTH(AH 2418 BK 2429)
0030/0451	=	004833 FT	1 0 00359 0 00 0050+85
004833 FT		0030/0000	LENGTH(AH 2429 BK 2319)
002514 FT		002514 FT	1 0 00359 0 00 0027+81
		0020/0000	LENGTH(AH 2319 BK 1698)
000816 FT		000816 FT	1 0 00359 0 00 0010+40
		NC BEECH CREEK RD	
		0010/0000	LENGTH(AH 1698 BK 0816)
0006/0541	=	0006/0146	BMSBN 18/2024/0006/0000
000000 FT		000000 FT	1 0 00359 0 00 0000+00
		NC MONUMENT ORVISTON RD	
		INTER-BK	ORVISTON RD
			(SR1016 SEG 0180/2127)
			BEECH CREEK
			BMSBG 18/2024/0006/0000
			MFC BEGIN = D
			BK-CENTRE (14)
		0006/0000	LENGTH(AH 0816 BK 0000)

EXTRACT DATE: 12/18/2023 ROADWAY MANAGEMENT SYSTEM PAGE NUMBER: 181  
 PRINT DATE: 12/19/2023 SLD COUNTY/SR - ANNUAL PRINT COUNTY: CLINTON  
 DIR: B TOTAL LEN: .005 MI. DIST: 02-3 SR: 2023  
 LEFT MUN: LOCK HAVEN C RIGHT MUN: LOCK HAVEN C

LENGTH(AH 0402 BK 1175) 7027/0000  
 000028 FT  
  
 000000 FT  
  
 000000 FT  
 000000 FT

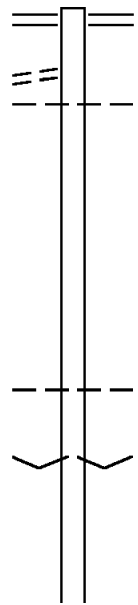


000028 FT  
 7026/0000 LTH AH 000402 BK 001175  
 000028 FT  
 7024/0000 LENGTH(AH 1175 BK 0028)  
 INTER-AHD HANNA ST  
 0022/0028 (CITY)  
 0022/0014 (AAR 526919N)#TRKS 02  
 000000 FT 0 0 00000 0 00 0000+00  
 NC HANNA ST  
 INTER-BK HANNA ST  
 (CITY)  
 0022/0000 LENGTH(AH 0028 BK 0636)  
 000000 FT  
 7020/0000 LENGTH(AH 0636 BK 1897)  
 000000 FT  
 7010/0000 LENGTH(AH 1897 BK 0000)

EXTRACT DATE: 12/18/2023 ROADWAY MANAGEMENT SYSTEM PAGE NUMBER: 180  
 PRINT DATE: 12/19/2023 SLD COUNTY/SR - ANNUAL PRINT COUNTY: CLINTON  
 DIR: B TOTAL LEN: 6.063 MI. DIST: 02-3 SR: 2022  
 LEFT MUN: LOCK HAVEN C RIGHT MUN: LOCK HAVEN C

WILLOW VIEW LN  
(T398)

032010 FT  
0230/1727  
  
030102 FT  
  
027902 FT



032010 FT RENOVO RD  
0230/1908 (SR0120 SEG 0980/0435)  
  
0230/1646 LOCK HAVEN  
ALLISON T  
  
030102 FT 2 0 18009 0 01 0557+31  
S 0230/0000 LENGTH(AH 1908 BK 2200)  
  
0220/0535 ALLISON  
027902 FT BALD EAGLE T  
2 0 18009 0 01 0535+31  
S 0220/0000 VILLAGE: SUGAR RUN  
LENGTH(AH 2200 BK 3092)

DIR: B TOTAL LEN: 6.063 MI. DIST: 02-3 SR: 2022  
 LEFT MUN: BALD EAGLE T RIGHT MUN: BALD EAGLE T

	==	0210/1226	YOST RD (T380)
024810 FT		024810 FT	2 0 18009 0 01 0504+39
		0210/0000	LENGTH(AH 3092 BK 2551)
	==	0200/0033	MUNRO RD (T378)
022259 FT		0200/0013	BMS EN 18/2022/0200/0000
		022259 FT	2 0 18009 0 01 0479+06
			LEFT BRANCH SUGAR RUN
			BMSBG 18/2022/0200/0000
		0200/0000	LENGTH(AH 2551 BK 1780)
020479 FT		020479 FT	2 0 18009 0 01 0461+26
		0190/0000	LENGTH(AH 1780 BK 2617)
017862 FT		017862 FT	2 0 18009 0 01 0435+05
		0180/0000	LENGTH(AH 2617 BK 2695)
015167 FT		015167 FT	2 0 18009 0 01 0408+10
			SHADE HOLLOW RD (T367)
	==	0170/0000	LENGTH(AH 2695 BK 2740)

DIR: B TOTAL LEN: 6.063 MI. DIST: 02-3 SR: 2022  
 LEFT MUN: BALD EAGLE T RIGHT MUN: BALD EAGLE T

012427 FT

012427 FT 2 0 18009 0 01 0380+51  
 0160/0000 LENGTH(AH 2740 BK 2263)

0150/1469 PLUNKETTS RUN RD  
 (T365)

010164 FT

010164 FT 2 0 18009 0 01 0357+85  
 0150/0000 VILLAGE: FLORAL  
 LENGTH(AH 2263 BK 2472)

007692 FT

007692 FT 2 0 18009 0 01 0332+85  
 0140/0000 LENGTH(AH 2472 BK 2600)

005092 FT

005092 FT 2 0 18009 0 01 0306+85  
 LAUREL RUN RD  
 (SR2019 SEG 0060/1460)  
 0130/0000 LENGTH(AH 2600 BK 2883)  
 LAUREL RUN  
 STRUCTURE LENGTH 9 FT  
 0120/2826 BMSID 18/2022/0120/2826

002209 FT

002209 FT 2 0 18009 0 01 0277+99  
 0120/0000 LENGTH(AH 2883 BK 2178)


DIR: B TOTAL LEN: 6.063 MI. DIST: 02-3 SR: 2022  
 LEFT MUN: BALD EAGLE T RIGHT MUN: BALD EAGLE T

000031 FT		000031 FT	2 0 18009 0 01 0256+21
			NC SUGAR RUN RD
			INTER-BK LAUREL RUN RD
			(T599)
		5 0110/0000	LENGTH(AH 2178 BK 2444)
000031 FT		000031 FT	
		7100/0000	LENGTH(AH 2444 BK 2108)
000031 FT		000031 FT	
		7090/0000	LENGTH(AH 2108 BK 2578)
000031 FT		000031 FT	
		7080/0000	LENGTH(AH 2578 BK 2797)
000031 FT		000031 FT	
		7070/0000	LENGTH(AH 2797 BK 2459)
000031 FT		000031 FT	
		7060/0000	LENGTH(AH 2459 BK 2137)
000031 FT		000031 FT	
		7054/0000	LENGTH(AH 2137 BK 0010)
			BMSSEN 18/2022/0050/0000
			INTER-AHD LAUREL RUN RD
			(T599)
		0050/0010	BEECH CREEK T
000021 FT		000021 FT	2 0 18009 0 01 0103+59
			INTER-BK LAUREL RUN RD
			(T599)
			BITNER RUN
			BMSBG 18/2022/0050/0000
		5 0050/0000	LENGTH(AH 0010 BK 2775)
000021 FT		000021 FT	
		7040/0000	LENGTH(AH 2775 BK 2793)
000021 FT		000021 FT	
		7034/0000	LENGTH(AH 2793 BK 0021)
			BMSSEN 18/2022/0030/0000
			INTER-AHD LAUREL RUN RD
			(T599)
000000 FT		0030/0021	2 0 18009 0 01 0047+77
			NC LAUREL RUN RD
			INTER-BK LAUREL RUN RD
			(T599)
			BITNER RUN
			BMSBG 18/2022/0030/0000
		5 0030/0000	LENGTH(AH 0021 BK 1870)
000000 FT		000000 FT	
		7020/0000	LENGTH(AH 1870 BK 3172)
000000 FT		000000 FT	
		7010/0000	LENGTH(AH 3172 BK 0000)

DIR: B TOTAL LEN: 3.516 MI. DIST: 02-3 SR: 2020  
 LEFT MUN: LOCK HAVEN C RIGHT MUN: LOCK HAVEN C

Address / Description	Length (FT)	Segment / Notes
MELODY LN (CITY)	018567 FT	0080/0000
SYLVAN DR (CITY)	0070/1924	
WOODLAND RD (CITY)	0070/1805	
OAK LN (CITY)	0070/1279	
MUNRO RD (T378)	0050/1197	
SUSQUEHANNA AV (SR0120 SEG 1000/0000)	018567 FT	0080/0000 LENGTH(AH 0383 BK 2908)
ALLISON T	0070/0386	
NC HILL ST	015276 FT	0070/0000 LENGTH(AH 2908 BK 2283)
BALD EAGLE T	012993 FT	0060/0000 LENGTH(AH 2283 BK 3104)
	0050/3077	
	009889 FT	0050/0000 LENGTH(AH 3104 BK 2745)





EXTRACT DATE: 12/18/2023 ROADWAY MANAGEMENT SYSTEM PAGE NUMBER: 174  
 PRINT DATE: 12/19/2023 SLD COUNTY/SR - ANNUAL PRINT COUNTY: CLINTON  
 DIR: B TOTAL LEN: 2.728 MI. DIST: 02-3 SR: 2019  
 LEFT MUN: BALD EAGLE T RIGHT MUN: BALD EAGLE T

SUGAR RUN RD 014405 FT  
 (SR2022 SEG 0130/0000) 0060/1460

012945 FT



014405 FT  
 INTER-AHD SUGAR RUN RD  
 0060/1460 (SR2022 SEG 0130/0000)

012945 FT 2 0 18023 0 00 0129+24  
 WILLIAMS RD  
 (T363)  
 5 0060/0000 LENGTH(AH 1460 BK 2368)

DIR: B TOTAL LEN: 2.728 MI. DIST: 02-3 SR: 2019  
 LEFT MUN: BALD EAGLE T RIGHT MUN: BALD EAGLE T

DRY RUN RD  
 (T368)

010577 FT

010577 FT 2 0 18023 0 00 0105+60  
 0050/0000 LENGTH(AH 2368 BK 2496)

008081 FT

008081 FT 2 0 18023 0 00 0080+51  
 0040/0000 LENGTH(AH 2496 BK 2441)

0030/0749

005640 FT

005640 FT 2 0 18023 0 00 0056+00  
 ORNER RD  
 (T370)  
 0030/0000 LENGTH(AH 2441 BK 2672)

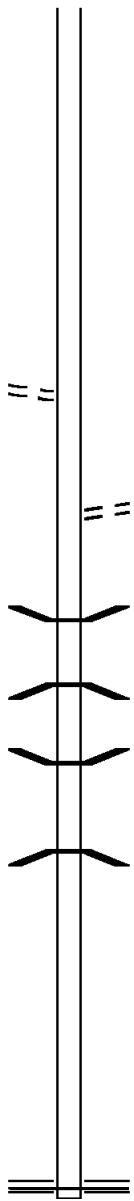
0020/1234 BMS EN 18/2019/0020/1199  
 2 0 18023 0 00 0041+53  
 LAUREL RUN  
 0020/1199 BMSBG 18/2019/0020/1199

002968 FT

0020/0045 BMS EN 18/2019/0020/0000  
 002968 FT 2 0 18023 0 00 0029+54  
 LAUREL RUN  
 0020/0000 BMSBG 18/2019/0020/0000  
 LENGTH(AH 2672 BK 2968)

000000 FT

000000 FT 2 0 18023 0 00 0000+00  
 NC LAUREL RUN RD  
 MAIN ST  
 (SRO150 SEG 0100/0657)  
 MFC BEGIN = D  
 0010/0000 LENGTH(AH 2968 BK 0000)



EXTRACT DATE: 12/18/2023 ROADWAY MANAGEMENT SYSTEM PAGE NUMBER: 172  
PRINT DATE: 12/19/2023 SLD COUNTY/SR - ANNUAL PRINT COUNTY: CLINTON

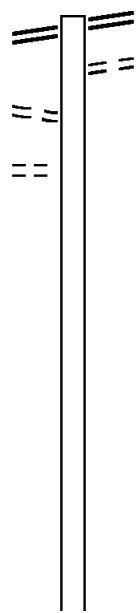
DIR: N TOTAL LEN: 1.397 MI. DIST: 02-3 SR: 2018  
LEFT MUN: LAMAR T RIGHT MUN: LAMAR T

SR 0064 SH 007376 FT  
(SR0064 SEG 0140/0000) 0120/3184

FROM 0064/0140 SH  
(CONN) 0120/3038  
GRAY FOX RD  
(TWP ) 0120/2538

004192 FT

002018 FT



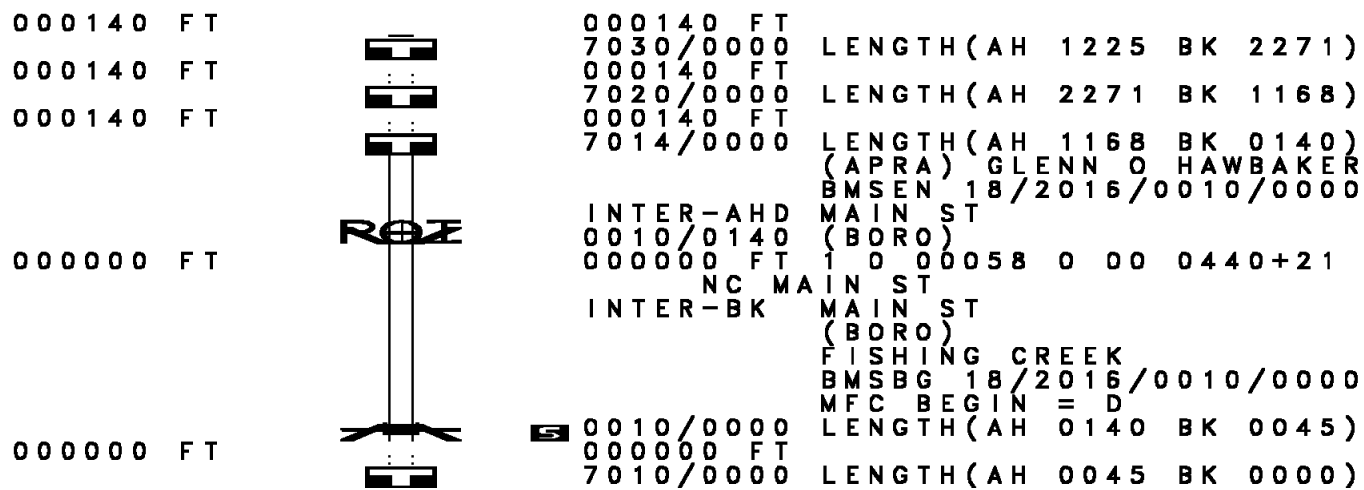
007376 FT SR 0064 SH  
0120/3184 (SR0064 SEG 0140/0000)  
0120/3083 TO 0064/0140 SH  
(CONN)

004192 FT 2 0 18008 0 00 0274+74  
S 0120/0000 LENGTH(AH 3184 BK 2174)

002018 FT 2 0 18008 0 00 0252+98  
S 0110/0000 LENGTH(AH 2174 BK 1921)

DIR: N TOTAL LEN: 1.397 MI. DIST: 02-3 SR: 2018  
 LEFT MUN: LAMAR T RIGHT MUN: LAMAR T

000097 FT		000097 FT	2 0 18008 0 00 0233+86
		INTER-BK	JACKSONVILLE RD
		(T338)	
		0102/0000	LENGTH(AH 1921 BK 1156)
000097 FT		000097 FT	
		7100/0000	LENGTH(AH 1156 BK 1877)
000097 FT		000097 FT	
		7090/0000	LENGTH(AH 1877 BK 0081)
		INTER-AHD	BMSSEN 18/2018/0082/0000
		(T338)	JACKSONVILLE RD
		0082/0081	PORTER T
000016 FT		000016 FT	2 0 18008 0 00 0202+53
		INTER-BK	JACKSONVILLE RD
		(T338)	
		0082/0000	CEDAR CREEK
		000016 FT	BMSBG 18/2018/0082/0000
000016 FT		7080/0000	LENGTH(AH 0081 BK 2888)
		000016 FT	
000016 FT		7074/0000	LENGTH(AH 2888 BK 1021)
		INTER-AHD	LENGTH(AH 1021 BK 0016)
		(T338)	BMSSEN 18/2018/0072/0000
		0072/0016	JACKSONVILLE RD
000000 FT		000000 FT	2 0 18008 0 00 0162+22
		NC J A	JACKSONVILLE RD
		INTER-BK	JACKSONVILLE RD
		(T338)	
		0072/0000	CEDAR RUN
		000000 FT	BMSBG 18/2018/0072/0000
000000 FT		7070/0000	LENGTH(AH 0016 BK 1323)
		000000 FT	
000000 FT		7060/0000	LENGTH(AH 1323 BK 2484)
		000000 FT	
000000 FT		7050/0000	LENGTH(AH 2484 BK 2650)
		000000 FT	
000000 FT		7040/0000	LENGTH(AH 2650 BK 2559)
		000000 FT	
000000 FT		7030/0000	LENGTH(AH 2559 BK 2496)
		000000 FT	
000000 FT		7020/0000	LENGTH(AH 2496 BK 2321)
		000000 FT	
000000 FT		7010/0000	LENGTH(AH 2321 BK 2497)
		000000 FT	
000000 FT		7010/0000	LENGTH(AH 2497 BK 0000)



EXTRACT DATE: 12/18/2023  
PRINT DATE: 12/19/2023

ROADWAY MANAGEMENT SYSTEM  
SLD COUNTY/SR - ANNUAL PRINT

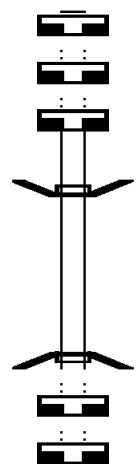
PAGE NUMBER: 169  
COUNTY: CLINTON

DIR: N TOTAL LEN: .424 MI.  
LEFT MUN: BALD EAGLE T

DIST: 02-3 SR: 2015  
RIGHT MUN: BALD EAGLE T

Stationing	Description	Stationing	Description
002239 FT		002227 FT	
		7042/0000	LENGTH(AH 0100 BK 0095)
			BMSEN 18/2015/0040/0000
002144 FT		INTER-AHD	COUNTRY CLUB LN
		0040/0095	(T381)
		002132 FT	2 0 18002 0 00 0029+40
		INTER-BK	COUNTRY CLUB LN
			(T381)
			FISHING CREEK
			BMSBG 18/2015/0040/0000
			MFC BEGIN = E
002144 FT		0040/0000	LENGTH(AH 0095 BK 0100)
		002132 FT	LENGTH(AH 0100 BK 1616)
		7032/0000	COUNTRY CLUB LN
		INTER-AHD	(T382)
COUNTRY CLUB LN			MAIN ST
(T382)			(SR0150 SEG 0161/0000)
HOGAN BL			(SR0150 SEG 0160/0000)
(SR0150 SEG 0160/0000)	0021/1822	0020/1616	
(SR0150 SEG 0161/0000)			
FROM 0150/0152 SH	0021/1679		
(CONN)			
BMSEN 18/2015/0021/0365	0021/0624	0020/0429	BMSEN 18/2015/0020/0170
1 0 00058 5 00 0007+28		1 0 00058 5 00 0007+28	
NITTANY & BALD EAGLE RR		NITTANY & BALD EAGLE RR	
BMSBG 18/2015/0021/0365	0021/0365	0020/0170	BMSBG 18/2015/0020/0170
SIGN: 3 CHORD TRUSS		SIGN: 3 CHORD TRUSS	
BMSID 18/2015/0020/0038	0021/0238	0020/0038	BMSID 18/2015/0020/0038
MILL HALL INTER RD			
(SR8003 SEG 0250/0000)	0021/0129		
		000516 FT	1 0 00058 5 00 0005+16
			RAMP B RD
			(SR8003 SEG 0500/0716)
1 0 00058 5 00 0003+22	000322 FT	0020/0000	LENGTH(AH 1616 BK 0516)
LENGTH(AH 1822 BK 0322)	0021/0000	0010/0215	BMSEN 18/2015/0010/0000
BMSEN 18/2015/0011/0000	0011/0215	000000 FT	1 0 00058 5 00 0000+00
1 0 00058 5 00 0000+00	000000 FT		NC MILL HALL RD
NC MILL HALL RD			RAMP C RD
RAMP D RD	INTER-BK	INTER-BK	(SR8003 SEG 0750/1176)
(SR8003 SEG 0760/0000)			LR 1044
LR 1044			BMSBG 18/2015/0010/0000
BMSBG 18/2015/0011/0000			MFC BEGIN = B
MFC BEGIN = B			LENGTH(AH 0516 BK 0000)
LENGTH(AH 0322 BK 0000)	0011/0000	0010/0000	

000009 FT		000009 FT	
000009 FT		7030/0000	LENGTH(AH 1448 BK 0105)
000009 FT		000009 FT	
		7024/0000	LENGTH(AH 0105 BK 0405)
		000009 FT	
		7026/0000	LENGTH(AH 0405 BK 0009)
			BMSFN 18/2014/0024/0000
		INTER-AHD	WOODS AV
		0024/0009	(TWP)
000000 FT		000000 FT	2 0 18013 7 00 0114+78
			NC WOODS AV
		INTER-BK	WOODS AV
			(TWP)
			BR PA. CANAL
			BMSBG 18/2014/0024/0000
000000 FT		0024/0000	LENGTH(AH 0009 BK 0659)
000000 FT		000000 FT	
		7020/0000	LENGTH(AH 0659 BK 1865)
		000000 FT	
		7010/0000	LENGTH(AH 1865 BK 0000)



5



EXTRACT DATE: 12/18/2023 ROADWAY MANAGEMENT SYSTEM PAGE NUMBER: 167  
PRINT DATE: 12/19/2023 SLD COUNTY/SR - ANNUAL PRINT COUNTY: CLINTON  
DIR: E TOTAL LEN: .000 MI. DIST: 02-3 SR: 2013  
LEFT MUN: WAYNE T RIGHT MUN: WAYNE T

000000 FT



000000 FT  
7010/0000 LENGTH(AH 0697 BK 0000)

DIR: E TOTAL LEN: 10.736 MI. DIST: 02-3 SR: 2012  
 LEFT MUN: WAYNE T RIGHT MUN: WAYNE T

FOX RD  
(T423)

AUGHENBAUGH RD  
(FRST)

056685 FT

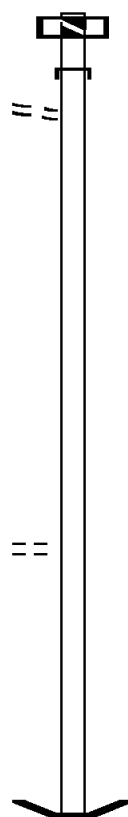
0250/0120  
056351 FT

054980 FT

052350 FT

0230/2368

049927 FT



056685 FT  
7254/0000 LTH AH 000100 BK 000334  
INTER-AHD PINE MOUNTAIN RD  
0250/0334 (T424)

056351 FT 2 0 18013 7 00 0114+78  
S 0250/0000 LENGTH(AH 0334 BK 1371)

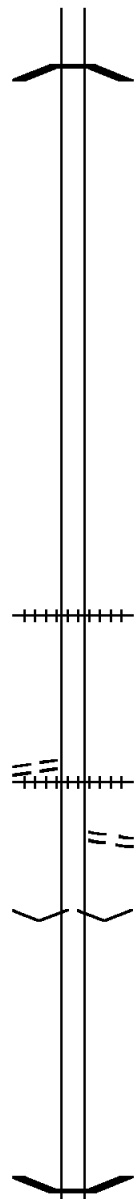
054980 FT 2 0 18013 7 00 0100+97  
S 0246/0000 LENGTH(AH 1371 BK 2630)

052350 FT 2 0 18013 7 00 0074+48  
S 0240/0000 LENGTH(AH 2630 BK 2423)

049927 FT 2 0 18013 7 00 0050+08  
S 0230/0000 LENGTH(AH 2423 BK 2323)

0220/1178 BMS EN 18/2012/0220/1148

DIR: E TOTAL LEN: 10.736 MI. DIST: 02-3 SR: 2012  
LEFT MUN: WAYNE T RIGHT MUN: WAYNE T



2 0 18013 7 00 0039+50  
LOVE RUN  
0220/1148 BMSBG 18/2012/0220/1148

047604 FT  
047604 FT 2 0 18013 7 00 0026+69  
S 0220/0000 LENGTH(AH 2323 BK 2650)

044954 FT  
044954 FT 2 0 18013 7 00 0000+00  
S 0210/0000 LENGTH(AH 2650 BK 1309)

043645 FT  
043645 FT 2 0 18013 0 01 0461+60  
S 0200/0000 LENGTH(AH 1309 BK 2765)

0190/0974 (AAR 526933J)#TRKS 01

040880 FT  
040880 FT 2 0 18013 0 01 0433+91  
S 0190/0000 LENGTH(AH 2765 BK 2057)

0180/1175 (AAR 526932C)#TRKS 01  
CAMPGROUND RD  
0180/0824 (T423)

038823 FT  
038823 FT 2 0 18013 0 01 0413+12  
S 0180/0000 VILLAGE: PINE STATION  
LENGTH(AH 2057 BK 1273)

037550 FT  
037550 FT 2 0 18013 0 01 0400+39  
S 0170/0000 LENGTH(AH 1273 BK 3539)

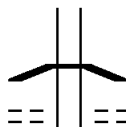
0160/1470 BMSSEN 18/2012/0160/1458

ARROWHEAD RD  
(TWP)

DIR: E TOTAL LEN: 10.736 MI. DIST: 02-3 SR: 2012  
 LEFT MUN: WAYNE T RIGHT MUN: WAYNE T

OLD RIVERVIEW RD  
 (T421)

0160/1230



0160/1458

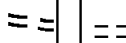
0160/1230

2 0 18013 0 01 0379+26  
 TRIB SUSQUEHANNA RIVER  
 BMSBG 18/2012/0160/1458  
 PINE LOGANTON RD  
 (T418)

034011 FT

SPOOK HOLLOW RD  
 (T425)

0150/2575



034011 FT  
 0160/0000

0150/2575

2 0 18013 0 01 0365+00  
 LENGTH(AH 3539 BK 2978)  
 SHOEMAKER RD  
 (T419)

031033 FT

031033 FT  
 0150/0000

2 0 18013 0 01 0335+31  
 LENGTH(AH 2978 BK 1768)

029265 FT

029265 FT  
 0140/0000

2 0 18013 0 01 0317+72  
 LENGTH(AH 1768 BK 2096)

027169 FT

0130/0223  
 027169 FT

SHOEMAKER RD  
 (T419)  
 2 0 18013 0 01 0296+75  
 RESERVIOR RD  
 (T566)

027169 FT

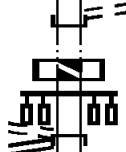
0130/0000  
 027169 FT

NC PINE MOUNTAIN RD  
 INTER-BK MCELHATTAN DR  
 (SR1005 SEG 0010/0000)  
 LTH AH 002096 BK 000100  
 7124/0000 LTH AH 000100 BK 003815  
 INTER-AHD MCELHATTAN DR  
 (SR1005 SEG 0020/0000)

FRITZ RD  
 (T563)

MCELHATTAN DR  
 (SR1005 SEG 0020/0000)



0120/3815



0120/3815

DIR: E TOTAL LEN: 10.736 MI. DIST: 02-3 SR: 2012  
 LEFT MUN: WAYNE T RIGHT MUN: WAYNE T

MCKINNEY RD  
(T420)

	==	0120/2126	STABLEY RD (T504)
	==	0120/0906	STABLEY RD (T504)
0120/0804	==	0120/0551	BMSEN 18/2012/0120/0518 2 0 18013 0 00 0263+66 MCELHATTAN CREEK
		0120/0518	BMSBG 18/2012/0120/0518
023354 FT		0120/0045	BMSEN 18/2012/0120/0000
		023354 FT	2 0 18013 0 00 0258+48 VILLAGE: YOUNGDALE MCELHATTAN CREEK
		0120/0000	BMSBG 18/2012/0120/0000 LENGTH(AH 3815 BK 3219)
	==	0110/3019	BROOKSIDE LN (T505)
020135 FT		020135 FT	2 0 18013 0 00 0226+21
		0110/0000	LENGTH(AH 3219 BK 2742)
017393 FT		017393 FT	2 0 18013 0 00 0198+80
		0100/0000	LENGTH(AH 2742 BK 2318)
015075 FT		015075 FT	2 0 18013 0 00 0175+49
		0090/0000	LENGTH(AH 2318 BK 2918)

DIR: E TOTAL LEN: 10.736 MI. DIST: 02-3 SR: 2012  
 LEFT MUN: WAYNE T RIGHT MUN: WAYNE T

Distance (FT)	Segment ID	Start Station	End Station	Length (FT)	Width (FT)	SR	Notes
012157	0080/0445	012157	0146+31	2599	20	18013	WAYNE T CASTANEA T NC YOUNGDALE RD LENGTH(AH 2918 BK 2599)
009558	0070/1553	009558	0120+25	2599	20	18013	LR 1044 OP ID 18/0220/0210/0000
007703	0070/1457	007703	0101+70	1855	20	18013	LR 1044 OP ID 18/0220/0211/0000
004889	009558	004889	0073+53	2094	20	18013	LENGTH(AH 2599 BK 1855)
0040/1404	007703	0040/1404	0101+70	2814	06	0000	LENGTH(AH 1855 BK 2814)
0040/0764	004889	0040/0764	0073+53	2094	05	0000	LENGTH(AH 2814 BK 2094)
0040/0739	0050/0000	0040/0739	0073+53	2094	05	0000	NC E KELLER ST LENGTH(AH 2814 BK 2094)
	0040/0739	0040/0739	MCELHATTEN AV (T394)				UNNAMED AL

DIR: E TOTAL LEN: 10.736 MI. DIST: 02-3 SR: 2012  
 LEFT MUN: CASTANEA T RIGHT MUN: CASTANEA T

MCELHATTAN AV  
 (T394)

0040/0463

0040/0619 (TWP)

NC MC ELHATTAN AV  
 0040/0279 BMS EN 18/2012/0040/0266  
 2 0 18013 0 00 0055+40  
 HARVEYS RUN  
 0040/0266 BMSBG 18/2012/0040/0266  
 NITTANY RD

002795 FT

0040/0188  
 002795 FT 2 0 18013 0 00 0052+74  
 LOGAN AV

001999 FT

0040/0000 LENGTH(AH 2094 BK 0796)  
 MACKEY AV  
 (T390)  
 0034/0419  
 001999 FT 0 0 00000 0 00 0000+00  
 JARRETT AV  
 (T377)

MARGARET AL  
 (TWP)

0024/1215

NC BR BROWN ST  
 BROWN ST  
 (T379)  
 0034/0000 LENGTH(AH 0796 BK 1394)

000605 FT

ALLISON ST  
 (T381)  
 0024/1034  
 0024/0926 BMS EN 18/2012/0024/0440  
 0 0 00000 0 00 0000+00  
 CREEK RD  
 0024/0440 BMSBG 18/2012/0024/0440  
 CREEK RD

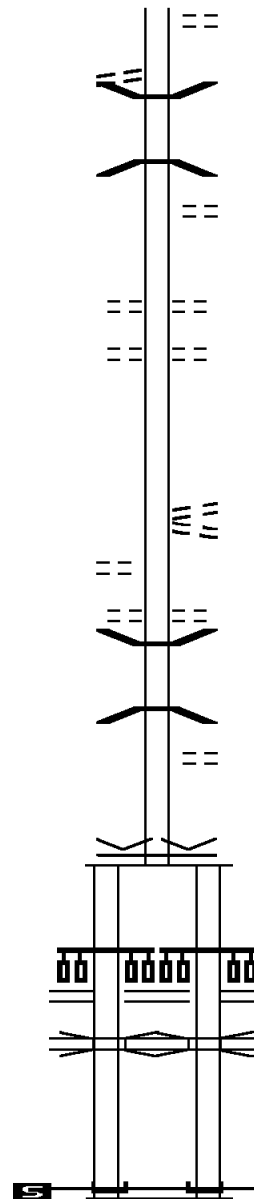
RAMP H RD  
 (SR8005 SEG 0750/0000)  
 RAMP G RD  
 (SR8005 SEG 0010/0778)

0015/0290

0024/0125  
 000605 FT 0 0 00000 0 00 0000+00  
 VILLAGE: CASTANEA  
 MFC BEGIN = D  
 0024/0000 LENGTH(AH 1394 BK 0605)

LR 1044  
 OP ID 18/0220/0170/0643 0015/0022  
 0 0 00000 0 00 0000+00 000000 FT  
 NC PAUL MACK BL  
 PAUL MACK BL INTER-BK  
 (SRO120 SEG 1081/0702)  
 MFC BEGIN = D  
 LENGTH(AH 0605 BK 0000) 0015/0000

RAMP H RD  
 (SR8005 SEG 0750/0000)  
 RAMP G RD  
 (SR8005 SEG 0010/0778)  
 0014/0290  
 LR 1044  
 OP ID 18/0220/0170/0643  
 0 0 00000 0 00 0000+00  
 NC PAUL MACK BL  
 INTER-BK PAUL MACK BL  
 (SRO120 SEG 1080/0702)  
 MFC BEGIN = D  
 LENGTH(AH 0605 BK 0000)



EXTRACT DATE: 12/18/2023 ROADWAY MANAGEMENT SYSTEM PAGE NUMBER: 160  
PRINT DATE: 12/19/2023 SLD COUNTY/SR - ANNUAL PRINT COUNTY: CLINTON  
DIR: B TOTAL LEN: .000 MI. DIST: 02-3 SR: 2011  
LEFT MUN: CRAWFORD T RIGHT MUN: CRAWFORD T

000000 FT

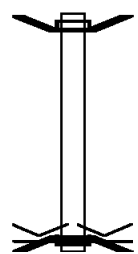


000000 FT  
7010/0000 LENGTH(AH 2647 BK 0000)



EXTRACT DATE: 12/18/2023 ROADWAY MANAGEMENT SYSTEM PAGE NUMBER: 159  
 PRINT DATE: 12/19/2023 SLD COUNTY/SR - ANNUAL PRINT COUNTY: CLINTON  
 DIR: B TOTAL LEN: .005 MI. DIST: 02-3 SR: 2010  
 LEFT MUN: CRAWFORD T RIGHT MUN: CRAWFORD T

000027 FT  
 000000 FT



000027 FT BMS EN 18/2010/0010/0000  
 INTER-AHD GROUPE RD  
 0010/0027 (T425)  
 000000 FT 2 0 18019 0 01 0209+37  
 VILLAGE: RAUCHTOWN  
 NC GROUPE RD  
 INTER-BK GROUPE RD  
 (T425)  
 RAUCHTOWN CREEK  
 BMSBG 18/2010/0010/0000  
 MFC BEGIN = E  
 0010/0000 LENGTH(AH 0027 BK 0000)

EXTRACT DATE: 12/18/2023      ROADWAY MANAGEMENT SYSTEM      PAGE NUMBER: 158  
 PRINT DATE: 12/19/2023      SLD COUNTY/SR - ANNUAL PRINT      COUNTY: CLINTON  
 DIR: B      TOTAL LEN: .013 MI.      DIST: 02-3      SR: 2009  
 LEFT MUN: LOGAN T      RIGHT MUN: LOGAN T

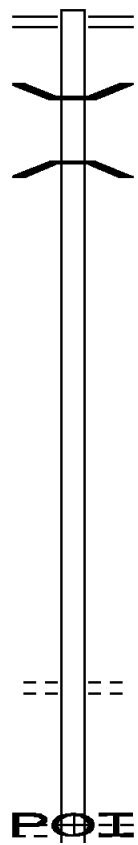
000067 FT  
 000000 FT



000067 FT BMS EN 18/2009/0010/0000  
 INTER-AHD CAMPGROUND RD  
 0010/0067 (T347)  
 000000 FT 2 0 18027 0 01 0016+44  
           NC CAMPGROUND RD  
 INTER-BK CAMPGROUND RD  
           (T347)  
           BIG FISHING CREEK  
           BMSBG 18/2009/0010/0000  
           MFC BEGIN = D  
 0010/0000 LENGTH(AH 0067 BK 0000)

DIR: B TOTAL LEN: 2.973 MI. DIST: 02-3 SR: 2008  
 LEFT MUN: LAMAR T RIGHT MUN: LAMAR T

015698 FT



015698 FT MAIN ST  
 0080/2206 (SR0477 SEG 0090/0996)

0080/1067 BMS EN 18/2008/0080/1047  
 2 0 18030 0 01 0146+01  
 LONG RUN  
 0080/1047 BMSBG 18/2008/0080/1047

013492 FT

013492 FT 2 0 18030 0 01 0135+51  
 5 0080/0000 LENGTH(AH 2206 BK 2498)

010994 FT

010994 FT 2 0 18030 0 01 0110+48  
 5 0070/0000 LENGTH(AH 2498 BK 1866)

009128 FT

009128 FT 2 0 18030 0 01 0091+82  
 RIDGE RD  
 (T357)  
 5 0060/0000 LENGTH(AH 1866 BK 2439)

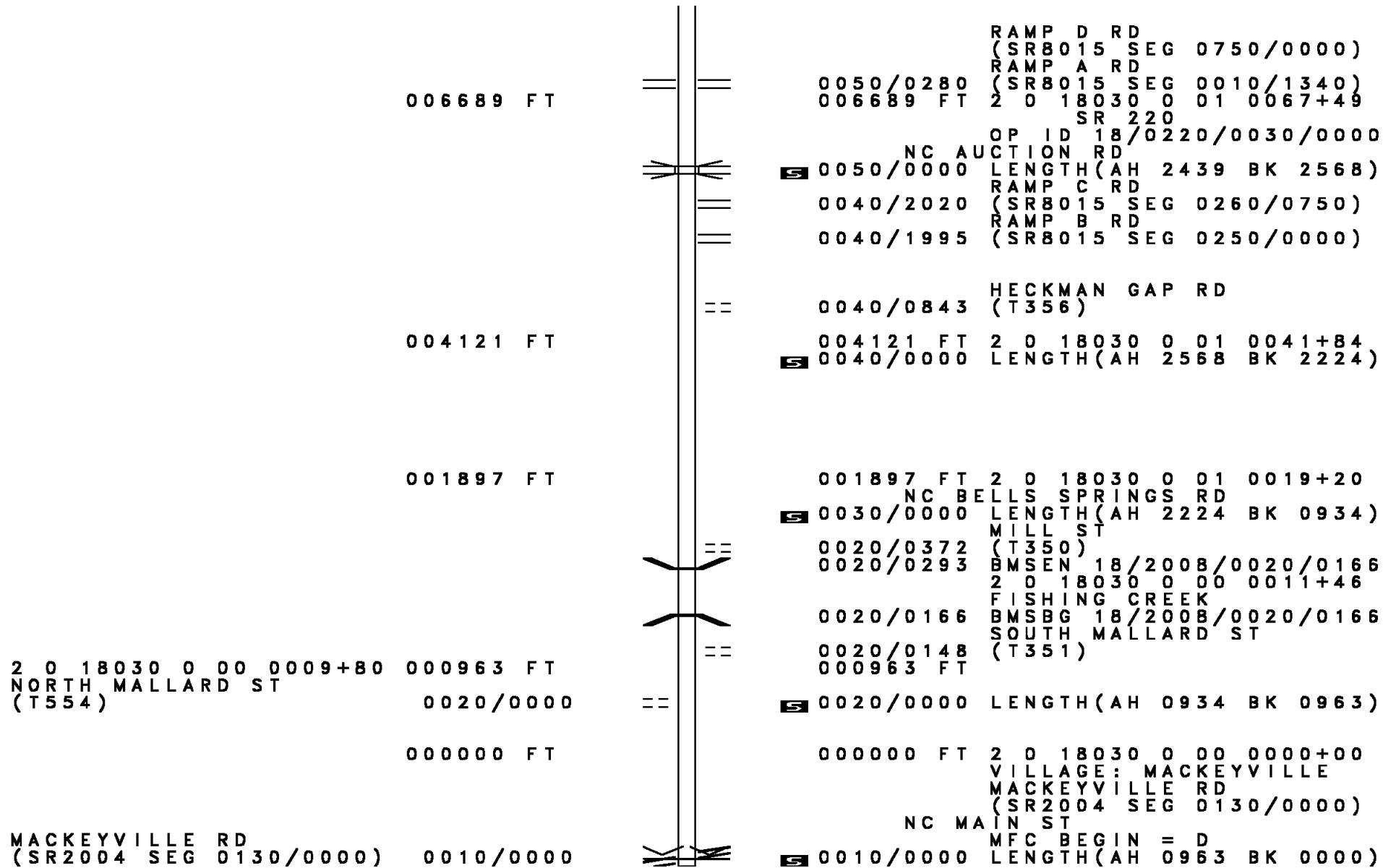
BOYD RD  
 (TWP )

0050/0999

POE

(APRA) BELLES SPRINGS S  
 AIR STRIP DR  
 (T358)  
 0050/0999

DIR: B TOTAL LEN: 2.973 MI. DIST: 02-3 SR: 2008  
 LEFT MUN: LAMAR T RIGHT MUN: LAMAR T



006689 FT

RAMP D RD  
 (SR8015 SEG 0750/0000)  
 RAMP A RD  
 (SR8015 SEG 0010/1340)  
 0050/0280  
 006689 FT 2 0 18030 0 01 0067+49  
 SR 220

OP ID 18/0220/0030/0000  
 NC AUCTION RD  
 5 0050/0000 LENGTH(AH 2439 BK 2568)  
 RAMP C RD  
 0040/2020 (SR8015 SEG 0260/0750)  
 RAMP B RD  
 0040/1995 (SR8015 SEG 0250/0000)

004121 FT

HECKMAN GAP RD  
 (T356)  
 0040/0843  
 004121 FT 2 0 18030 0 01 0041+84  
 5 0040/0000 LENGTH(AH 2568 BK 2224)

001897 FT

001897 FT 2 0 18030 0 01 0019+20  
 NC BELLS SPRINGS RD  
 5 0030/0000 LENGTH(AH 2224 BK 0934)  
 MILL ST  
 (T350)

2 0 18030 0 00 0009+80 000963 FT  
 NORTH MALLARD ST  
 (T554) 0020/0000

0020/0372  
 0020/0293 BMSSEN 18/2008/0020/0166  
 2 0 18030 0 00 0011+46  
 FISHING CREEK  
 0020/0166 BMSBG 18/2008/0020/0166  
 SOUTH MALLARD ST  
 (T351)  
 0020/0148  
 000963 FT

000000 FT

5 0020/0000 LENGTH(AH 0934 BK 0963)  
 000000 FT 2 0 18030 0 00 0000+00  
 VILLAGE: MACKEYVILLE  
 MACKEYVILLE RD  
 (SR2004 SEG 0130/0000)  
 NC MAIN ST

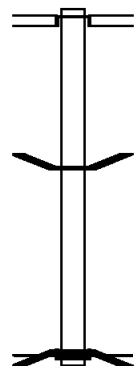
MACKEYVILLE RD  
 (SR2004 SEG 0130/0000) 0010/0000

MFC BEGIN = D  
 5 0010/0000 LENGTH(AH 0963 BK 0000)

EXTRACT DATE: 12/18/2023 ROADWAY MANAGEMENT SYSTEM PAGE NUMBER: 155  
 PRINT DATE: 12/19/2023 SLD COUNTY/SR - ANNUAL PRINT COUNTY: CLINTON  
 DIR: B TOTAL LEN: .374 MI. DIST: 02-3 SR: 2007  
 LEFT MUN: LOGAN T RIGHT MUN: LOGAN T

001976 FT

001976 FT  
 INTER-AHD TONER LN  
 (TWP )  
 SR 0880 SH  
 (SR0880 SEG 0080/0000)

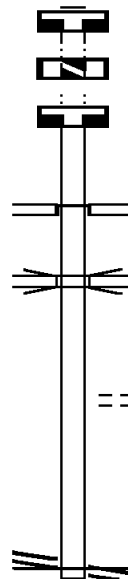


000000 FT

0010/0052 BMS EN 18/2007/0010/0000  
 000000 FT 2 0 18026 0 00 0027+09  
 NC CO VERED BR  
 INTER-BK LOGAN MILLS RD  
 (T346)  
 BIG FISHING CREEK  
 BMSBG 18/2007/0010/0000  
 MFC BEGIN = D  
 0010/0000 LENGTH(AH 1976 BK 0000)

EXTRACT DATE: 12/18/2023 ROADWAY MANAGEMENT SYSTEM PAGE NUMBER: 154  
 PRINT DATE: 12/19/2023 SLD COUNTY/SR - ANNUAL PRINT COUNTY: CLINTON  
 DIR: B TOTAL LEN: .604 MI. DIST: 02-3 SR: 2006  
 LEFT MUN: LAMAR T RIGHT MUN: LAMAR T

003187 FT  
 003187 FT  
 003187 FT

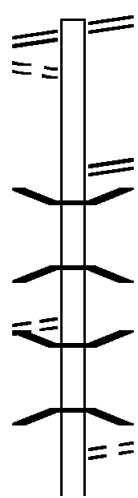


003187 FT  
 7040/0000 LTH AH 000352 BK 000100  
 003187 FT  
 7030/0000 LTH AH 000100 BK 002013  
 003187 FT  
 7020/0000 LENGTH(AH 2013 BK 3187)  
 INTER-AHD LIZARDVILLE RD  
 (T539)  
 LONG RUN RD  
 0010/3187 (SR0477 SEG 0020/0000)  
 LR 1063  
 0010/2455 OP ID 18/0220/0070/1728  
 ISLAND RD  
 0010/1006 (T322)  
 NC SR 2006 SH  
 MAPLE ST  
 000000 FT (SR2004 SEG 0180/0000)  
 MFC BEGIN = E  
 0010/0000 LENGTH(AH 3187 BK 0000)

1 0 00058 0 00 0328+21 000000 FT  
 MAPLE ST  
 (SR2004 SEG 0180/0000) 0010/0000

NITTANY VALLEY DR 019448 FT  
 (SR0064 SEG 0140/0616) 0180/0396  
 FOR SR 0064 AND 2004  
 (CONN) 0180/0246  
 019052 FT

HILL ST  
 (T522) 0170/1175



019448 FT NITTANY VALLEY DR  
 0180/0396 (SR0064 SEG 0140/0616)

019052 FT 2 0 18024 0 00 0003+80  
 GILMORE RD  
 (SR2006 SEG 0010/0000)

0180/0000 LENGTH(AH 0396 BK 1512)  
 0170/1378 BMSSEN 18/2004/0170/1321  
 2 0 18007 0 02 0355+90  
 CEDAR RUN

0170/1321 BMSBG 18/2004/0170/1321

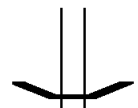
0170/0888 BMSSEN 18/2004/0170/0725  
 2 0 18007 0 02 0355+51  
 FISHING CREEK

0170/0725 BMSBG 18/2004/0170/0725  
 LANGS LN

0170/0675 (TWP )

DIR: B TOTAL LEN: 3.683 MI. DIST: 02-3 SR: 2004  
 LEFT MUN: LAMAR T RIGHT MUN: LAMAR T

017540 FT



017540 FT 2 0 18007 0 02 0355+51  
 0170/0000 LENGTH(AH 1512 BK 1195)

016345 FT



0160/0529 BMS EN 18/2004/0160/0398  
 2 0 18007 0 01 0347+42  
 FISHING CREEK  
 0160/0398 BMSBG 18/2004/0160/0398  
 016345 FT 2 0 18007 0 01 0343+44  
 0160/0000 LENGTH(AH 1195 BK 2819)

013526 FT

013526 FT 2 0 18007 0 01 0315+25  
 0150/0000 LENGTH(AH 2819 BK 2711)

DUCK RUN RD  
 (T352)

0140/0689



0140/0658 BMS EN 18/2004/0140/0607  
 2 0 18007 0 01 0288+17  
 DUCK RUN

010815 FT



0140/0607 BMSBG 18/2004/0140/0607  
 0140/0087 BMS EN 18/2004/0140/0000  
 010815 FT 2 0 18007 0 01 0288+17



0140/0000 BMSBG 18/2004/0140/0000  
 LENGTH(AH 2711 BK 3236)  
 BELLE SPRINGS RD  
 0130/2646 (T558)

DUCK RUN RD  
 (T352)

0130/1052

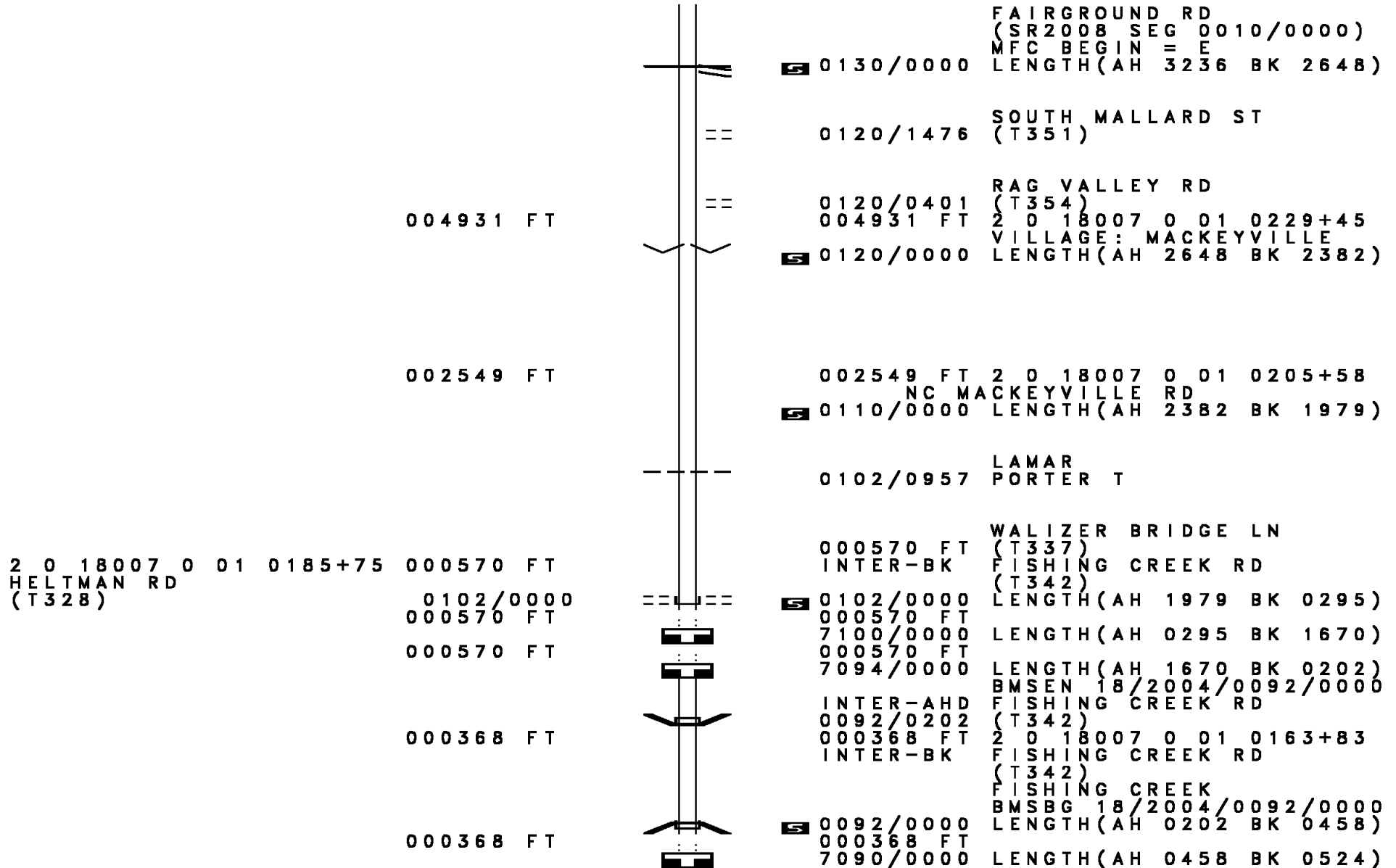


0130/1257 BMS EN 18/2004/0130/1139  
 0 0 00000 0 00 0000+00  
 FISHING CREEK  
 0130/1139 BMSBG 18/2004/0130/1139

007579 FT

007579 FT 2 0 18007 0 01 0255+98  
 NC MAPLE AV





EXTRACT DATE: 12/18/2023  
PRINT DATE: 12/19/2023

ROADWAY MANAGEMENT SYSTEM  
SLD COUNTY/SR - ANNUAL PRINT

PAGE NUMBER: 150  
COUNTY: CLINTON

DIR: B TOTAL LEN: 3.683 MI.  
LEFT MUN: PORTER T

DIST: 02-3 SR: 2004  
RIGHT MUN: PORTER T

000368 FT



000368 FT  
7084/0000

LENGTH(AH 0524 BK 0142)  
BMSSEN 18/2004/0082/0000  
FISHING CREEK RD  
(T342)

000226 FT



INTER-AHD  
0082/0142  
000226 FT  
INTER-BK

2 0 18007 0 01 0152+43  
FISHING CREEK RD  
(T342)

000226 FT



5 0082/0000  
000226 FT  
7080/0000

BMSBG 18/2004/0082/0000  
LENGTH(AH 0142 BK 0426)

000226 FT



000226 FT  
7070/0000

LENGTH(AH 3850 BK 2493)

000226 FT



000226 FT  
7060/0000

LENGTH(AH 2493 BK 2429)

000226 FT



000226 FT  
7050/0000

LENGTH(AH 2429 BK 2684)

000226 FT



000226 FT  
7044/0000

LENGTH(AH 2684 BK 0139)  
BMSSEN 18/2004/0042/0000  
FISHING CREEK RD  
(T342)

000087 FT



INTER-AHD  
0042/0139  
000087 FT  
INTER-BK

2 0 18007 0 00 0031+75  
VILLAGE: CLINTONDALE  
FISHING CREEK RD  
(T342)

000087 FT



5 0042/0000  
000087 FT  
7040/0000

FISHING CREEK RD  
(T342)  
FISHING CREEK  
BMSBG 18/2004/0042/0000  
MFC BEGIN = D

000087 FT



000087 FT  
7032/0000

LENGTH(AH 0139 BK 0161)  
LENGTH(AH 0161 BK 0100)  
BMSSEN 18/2004/0030/0000

000000 FT



INTER-AHD  
0030/0087  
000000 FT  
INTER-BK

LENGTH(AH 0100 BK 0087)  
FURNACE RD  
(T323)

000000 FT
















5 0030/0000  
000000 FT  
7014/0000

2 0 18041 0 00 0007+24  
FURNACE RD  
(T323)  
BIG FISHING CREEK  
BMSBG 18/2004/0030/0000  
MFC BEGIN = E

LENGTH(AH 0087 BK 0100)  
LENGTH(AH 0100 BK 0000)

EXTRACT DATE: 12/18/2023      ROADWAY MANAGEMENT SYSTEM      PAGE NUMBER: 149  
 PRINT DATE: 12/19/2023      SLD COUNTY/SR - ANNUAL PRINT      COUNTY: CLINTON  
 DIR: B      TOTAL LEN: .000 MI.      DIST: 02-3      SR: 2003  
 LEFT MUN: GREENE T      RIGHT MUN: GREENE T

000000 FT		000000 FT	
000000 FT		7070/0000	LENGTH(AH 0870 BK 2135)
000000 FT		000000 FT	
000000 FT		7060/0000	LENGTH(AH 2135 BK 2918)
000000 FT		000000 FT	
000000 FT		7050/0000	LENGTH(AH 2918 BK 2508)
000000 FT		000000 FT	
000000 FT		7040/0000	LENGTH(AH 2508 BK 2609)
000000 FT		000000 FT	
000000 FT		7030/0000	LENGTH(AH 2609 BK 3610)
000000 FT		000000 FT	
000000 FT		7020/0000	LENGTH(AH 3610 BK 3081)
000000 FT		000000 FT	
		7010/0000	LENGTH(AH 3081 BK 0000)

EXTRACT DATE: 12/18/2023      ROADWAY MANAGEMENT SYSTEM      PAGE NUMBER: 148  
 PRINT DATE: 12/19/2023      SLD COUNTY/SR - ANNUAL PRINT      COUNTY: CLINTON  
 DIR: B      TOTAL LEN: 15.533 MI.      DIST: 02-3      SR: 2002  
 LEFT MUN: GREENE T      RIGHT MUN: GREENE T

082013 FT  
 082013 FT



082013 FT  
 7390/0000 LENGTH(AH 2244 BK 2405)  
 082013 FT  
 7382/0000 LENGTH(AH 2405 BK 0010)  
 BMS EN 18/2002/0380/0000  
 INTER-AHD TEA SPRINGS RD

DIR: B TOTAL LEN: 15.533 MI. DIST: 02-3 SR: 2002  
 LEFT MUN: GREENE T RIGHT MUN: GREENE T

Stationing	Description	Stationing	Description
082003 FT		0380/0010 (T349)	
		082003 FT 2 0 18018 0 01 0150+76	
		INTER-BK TEA SPRINGS RD	
		(T349)	
		BUCKS RUN	
		BMSBG 18/2002/0380/0000	
082003 FT		LENGTH(AH 0010 BK 3645)	
		0380/0000	
		082003 FT	
		7372/0000	
		LENGTH(AH 3645 BK 0008)	
		BMSEN 18/2002/0370/0000	
		INTER-AHD TEA SPRINGS RD	
		(T349)	
081995 FT		0370/0008	
		081995 FT 2 0 18018 0 01 0114+13	
		INTER-BK TEA SPRINGS RD	
		(T349)	
		OHNMEISS RUN	
		BMSBG 18/2002/0370/0000	
081995 FT		LENGTH(AH 0008 BK 2716)	
		0370/0000	
		081995 FT	
		7362/0000	
		LENGTH(AH 2716 BK 0260)	
		INTER-AHD TEA SPRINGS RD	
		0360/0260	
		(T349)	
		(APRA) CITGO TRUCK/AUTO	
		CITGO TRUCK/AUTO PLAZA	
		(PRDR)	
081735 FT		0360/0192	
		081735 FT 2 0 18018 0 01 0084+55	
PIT STOP TRUCKSTOP RD (PRDR)		(APRA) PIT STOP TRUCKST	
		LENGTH(AH 0260 BK 2661)	
		0360/0000	
		CITGO TRUCK/AUTO PLAZA	
		(PRDR)	
		CITGO TRUCK/AUTO PLAZA	
		(PRDR)	
		0350/2600	
		0350/2206	
		FROM 8010/0500 SH	
		(CONN)	
		0350/1170	
RAMP B RD (SR8010 SEG 0250/0000)		0350/1130	
		MFC BEGIN = D	
		RAMP D RD	
		0350/1042	
		(SR8010 SEG 0500/1079)	
TO 8010/0250 SH (CONN)		0350/0951	
		0350/0644	
		OP ID LR 1009 WB	
		18/0080/1921/1017	
		LR 1009 EB	
		0350/0418	
		OP ID LR 1009 EB	
		18/0080/1920/0761	
		TO 8010/0750 SH	
		(CONN)	
		0350/0087	
2 0 18018 0 00 0059+16		079074 FT	
RAMP A RD			

DIR: B TOTAL LEN: 15.533 MI. DIST: 02-3 SR: 2002  
 LEFT MUN: GREENE T RIGHT MUN: GREENE T

(SR8010 SEG 0010/1389) 0350/0000  
 FROM 8010/0010 SH  
 (CONN) 0340/2126

0350/0000 LENGTH(AH 2661 BK 2226)  
 0340/2114 RAMP C RD  
 (SR8010 SEG 0750/0000)

076848 FT

076848 FT 2 0 18018 0 00 0036+78  
 WAGNER RUN  
 STRUCTURE LENGTH 13 FT  
 BMSID 18/2002/0340/0000  
 0340/0000 LENGTH(AH 2226 BK 3680)

TO 0880/0290 SH  
 (CONN) 0330/0134  
 073168 FT

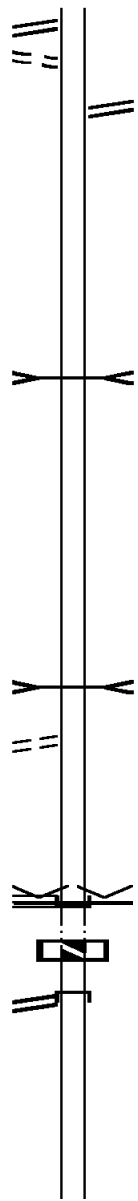
0330/0140 CARROLL RUN  
 STRUCTURE LENGTH 12 FT  
 BMSID 18/2002/0330/0140

SR 0880 SH  
 (SR0880 SEG 0290/0283) 0330/0000  
 073168 FT

073168 FT 2 0 18018 0 00 0000+00  
 VILLAGE: CARROLL  
 NC TEA SPRINGS RD  
 INTER-BK SR 0880 SH  
 (SR0880 SEG 0290/0283)  
 MFC BEGIN = C

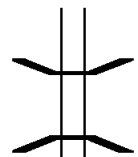
SR 0880 SH  
 (SR0880 SEG 0280/0000) 0320/2893

0330/0000 LTH AH 003680 BK 000100  
 073168 FT  
 7322/0000 LTH AH 000100 BK 002893  
 INTER-AHD SR 0880 SH  
 0320/2893 (SR0880 SEG 0280/0000)



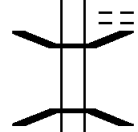
DIR: B TOTAL LEN: 15.533 MI. DIST: 02-3 SR: 2002  
 LEFT MUN: GREENE T RIGHT MUN: GREENE T

070275 FT



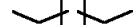
070275 FT 2 0 18028 0 00 0273+91  
 0320/0000 LENGTH(AH 2893 BK 2608)  
 0310/2177 BMSSEN 18/2002/0310/2128  
 2 0 18028 0 00 0250+00  
 BIG FISHING CREEK  
 0310/2128 BMSBG 18/2002/0310/2128

067667 FT



067667 FT 2 0 18028 0 00 0247+64  
 MCCALL DAM RD  
 (TWP)  
 0310/0000 LENGTH(AH 2608 BK 2373)  
 0300/2086 BMSSEN 18/2002/0300/2075  
 2 0 18028 0 00 0225+00  
 TRIB BIG FISHING CREEK  
 0300/2075 BMSBG 18/2002/0300/2075

065294 FT



065294 FT 2 0 18028 0 00 0224+06  
 VILLAGE: EASTVILLE  
 0300/0000 LENGTH(AH 2373 BK 2657)

062637 FT

062637 FT 2 0 18028 0 00 0197+49  
 0290/0000 LENGTH(AH 2657 BK 2509)

060128 FT

060128 FT 2 0 18028 0 00 0172+40  
 0280/0000 LENGTH(AH 2509 BK 2393)

DIR: B TOTAL LEN: 15.533 MI. DIST: 02-3 SR: 2002  
LEFT MUN: GREENE T RIGHT MUN: GREENE T

SNOOK RD  
(T352)

057735 FT

057735 FT 2 0 18028 0 00 0148+47  
S 0270/0000 LENGTH(AH 2393 BK 2366)

0260/1263 ==

055369 FT

055369 FT 2 0 18028 0 00 0124+81  
S 0260/0000 LENGTH(AH 2366 BK 2447)

052922 FT

052922 FT 2 0 18028 0 00 0100+34  
S 0250/0000 LENGTH(AH 2447 BK 2649)

050273 FT

050273 FT 2 0 18028 0 00 0073+85  
S 0240/0000 LENGTH(AH 2649 BK 2369)

047904 FT

047904 FT 2 0 18028 0 00 0050+16  
S 0230/0000 LENGTH(AH 2369 BK 2440)

045464 FT

045464 FT 2 0 18028 0 00 0025+76  
S 0220/0000 LENGTH(AH 2440 BK 2576)



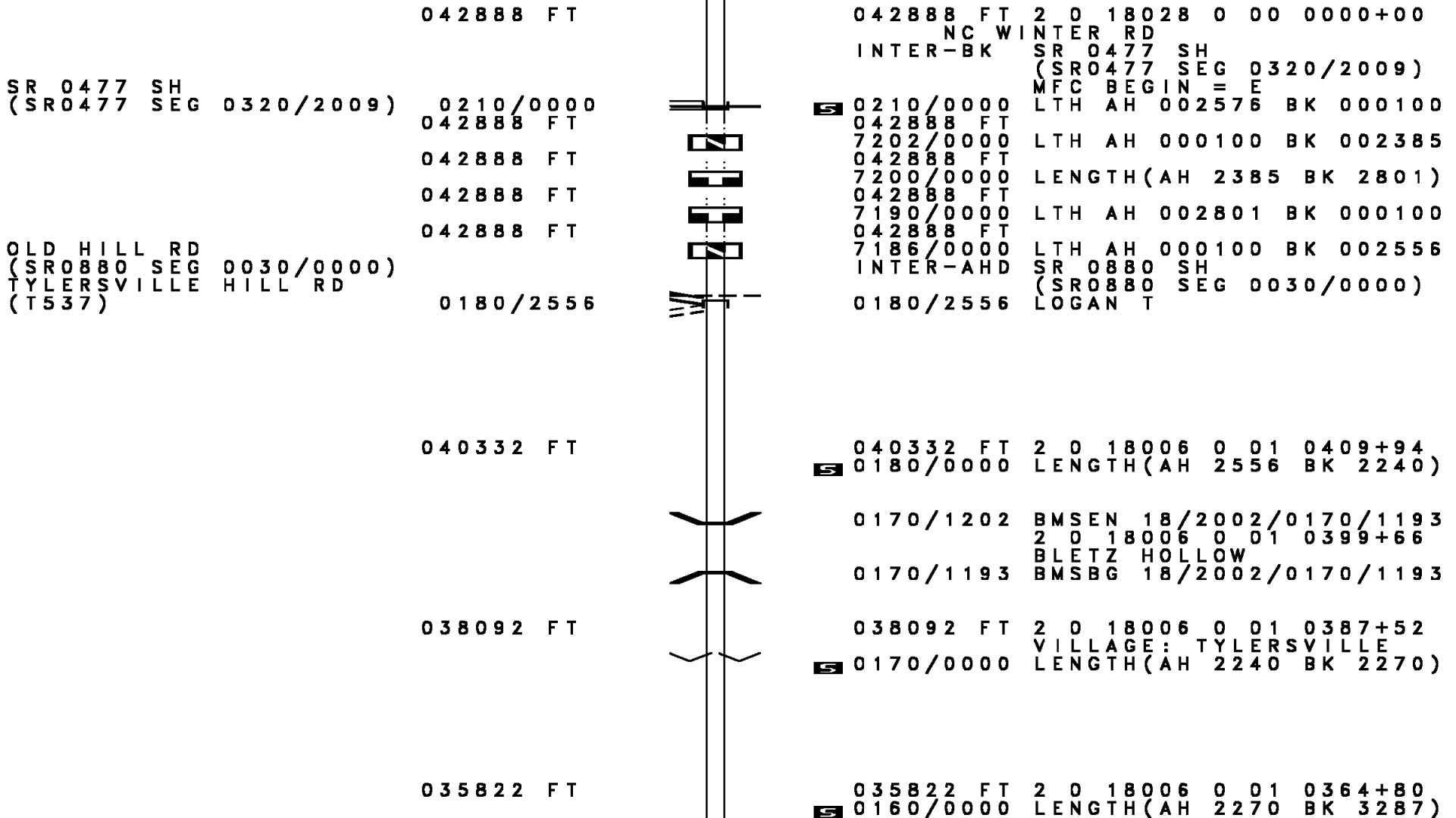
EXTRACT DATE: 12/18/2023  
PRINT DATE: 12/19/2023

ROADWAY MANAGEMENT SYSTEM  
SLD COUNTY/SR - ANNUAL PRINT

PAGE NUMBER: 143  
COUNTY: CLINTON

DIR: B TOTAL LEN: 15.533 MI.  
LEFT MUN: GREENE T

DIST: 02-3 SR: 2002  
RIGHT MUN: GREENE T



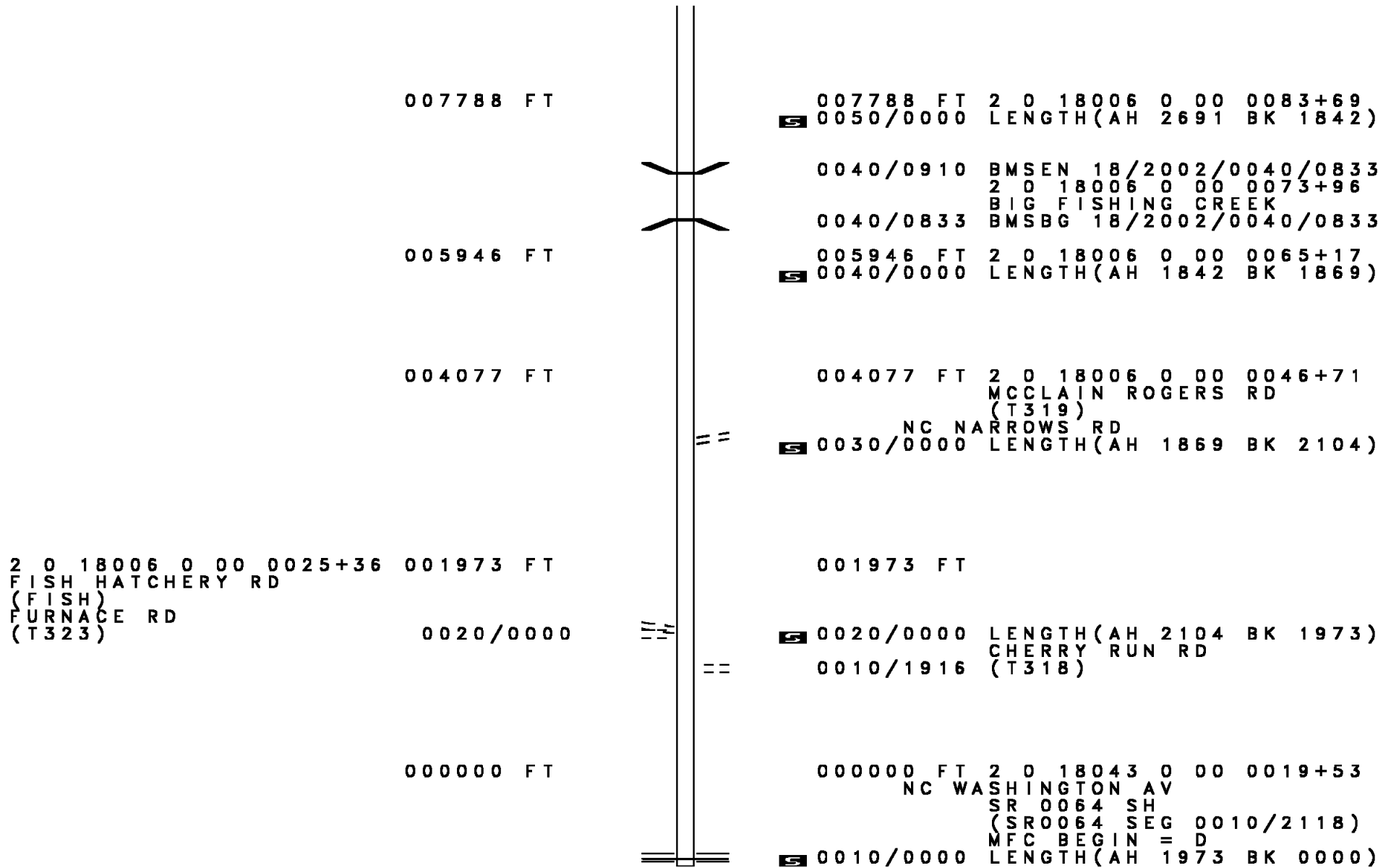
DIR: B TOTAL LEN: 15.533 MI. DIST: 02-3 SR: 2002  
 LEFT MUN: LOGAN T RIGHT MUN: LOGAN T

	032535 FT			032535 FT 2 0 18006 0 01 0331+89
				5 0150/0000 LENGTH(AH 3287 BK 2175)
SUMMER MT RD (T349)	0140/1017	==		
	030360 FT			030360 FT 2 0 18006 0 01 0310+12
				5 0140/0000 LENGTH(AH 2175 BK 2778)
FISH COMMISSION RD (FISH)	0130/1490	==	==	0130/1578 MCCALED RD (T350)
	027582 FT			027582 FT 2 0 18006 0 01 0282+31
				5 0130/0000 LENGTH(AH 2778 BK 2118)
	025464 FT			0120/0050 BMSBN 18/2002/0120/0000
				025464 FT 2 0 18006 0 01 0261+11
				FISHING CREEK
				BMSBG 18/2002/0120/0000
				5 0120/0000 LENGTH(AH 2118 BK 2946)
	022518 FT			022518 FT 2 0 18006 0 01 0231+65

DIR: B TOTAL LEN: 15.533 MI. DIST: 02-3 SR: 2002  
LEFT MUN: LOGAN T RIGHT MUN: LOGAN T

		0110/0000 LENGTH(AH 2946 BK 2536)
019982 FT		0100/0022 BMSBG 18/2002/0100/0000 019982 FT 2 0 18006 0 01 0206+26 CHERRY RUN BMSBG 18/2002/0100/0000 LOGAN PORTER T
		0100/0000 LENGTH(AH 2536 BK 2179)
017803 FT		017803 FT 2 0 18006 0 01 0184+37 0090/0000 LENGTH(AH 2179 BK 2397)
015406 FT		015406 FT 2 0 18006 0 01 0160+27 0080/0000 LENGTH(AH 2397 BK 2618)
012788 FT		012788 FT 2 0 18006 0 01 0133+95 0070/0000 LENGTH(AH 2618 BK 2309)
010479 FT		010479 FT 2 0 18006 0 01 0110+74 0060/0000 LENGTH(AH 2309 BK 2691)

DIR: B TOTAL LEN: 15.533 MI. DIST: 02-3 SR: 2002  
 LEFT MUN: PORTER T RIGHT MUN: PORTER T



007788 FT

007788 FT 2 0 18006 0 00 0083+69  
 S 0050/0000 LENGTH(AH 2691 BK 1842)

0040/0910 BMS EN 18/2002/0040/0833  
 2 0 18006 0 00 0073+96

0040/0833 BMSBG 18/2002/0040/0833  
 BIG FISHING CREEK

005946 FT

005946 FT 2 0 18006 0 00 0065+17  
 S 0040/0000 LENGTH(AH 1842 BK 1869)

004077 FT

004077 FT 2 0 18006 0 00 0046+71  
 MCCLAIN ROGERS RD  
 (T319)

S 0030/0000 NC NARROWS RD  
 LENGTH(AH 1869 BK 2104)

2 0 18006 0 00 0025+36 001973 FT  
 FISH HATCHERY RD  
 (FISH)  
 FURNACE RD  
 (T323)

0020/0000

S 0020/0000 LENGTH(AH 2104 BK 1973)  
 CHERRY RUN RD  
 0010/1916 (T318)

000000 FT

000000 FT 2 0 18043 0 00 0019+53  
 NC WASHINGTON AV  
 SR 0064 SH  
 (SR0064 SEG 0010/2118)  
 MFC BEGIN = D  
 S 0010/0000 LENGTH(AH 1973 BK 0000)

EXTRACT DATE: 12/18/2023 ROADWAY MANAGEMENT SYSTEM PAGE NUMBER: 139  
PRINT DATE: 12/19/2023 SLD COUNTY/SR - ANNUAL PRINT COUNTY: CLINTON  
DIR: B TOTAL LEN: .000 MI. DIST: 02-3 SR: 2001  
LEFT MUN: LOCK HAVEN C RIGHT MUN: LOCK HAVEN C

000000 FT



000000 FT  
7010/0000 LENGTH(AH 2994 BK 0000)

	003424 FT		003424 FT	INTER-AHD	SUSQUEHANNA AV
					(SRO120 SEG 1010/0000)
WATER ST					WATER ST
(CITY)	0010/3424	==	0010/3424		(SRO120 SEG 1010/0000)
GLENN RD					
(CITY)	0010/2822	==			
AKELEY LN					
(CITY)	0010/2609	==			
					LOCUST ST
					(CITY)
					LOCUST ST
FOURTH ST					(CITY)
(CITY)	0010/0946	==			
					FOURTH ST
					(CITY)
CENTER ST					
(CITY)	0010/0661	==			COOPER AL
					(CITY)
					IRON AL
					(CITY)
					STONE AL
					(CITY)
	000000 FT				1 0 00105 7 00 0000+00
					NC FA IRVIEW ST
					BELLEFONTE AV
					(SRO150 SEG 0210/0000)
					MFC BEGIN = C
					0010/0000 LENGTH(AH 3424 BK 0000)

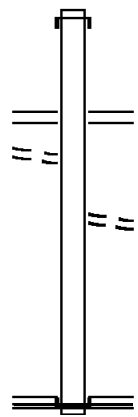
EXTRACT DATE: 12/18/2023 ROADWAY MANAGEMENT SYSTEM PAGE NUMBER: 137  
 PRINT DATE: 12/19/2023 SLD COUNTY/SR - ANNUAL PRINT COUNTY: CLINTON  
 DIR: B TOTAL LEN: .137 MI. DIST: 02-3 SR: 1022  
 LEFT MUN: PINE CREEK T RIGHT MUN: PINE CREEK T

FROM 8013/0010 SH  
 (CONN)

000725 FT

0010/0501

000000 FT



000725 FT  
 INTER-AHD COUDERSPORT PK  
 0010/0725 (SR0044 SEG 0010/0000)  
 RAMP T RD  
 (SR8013 SEG 0010/0509)  
 RAMP U RD  
 0010/0632 (SR8013 SEG 0750/0000)  
 FROM 1016/0070 SH  
 (CONN)  
 000000 FT 1 0 00266 0 00 0000+00  
 NC P I NE CREEK RD  
 CENTRAL AV  
 (SR1016 SEG 0070/0000)  
 INTER-BK TIADAGHTON AV  
 (T566)  
 MFC BEGIN = C  
 0010/0000 LENGTH(AH 0725 BK 0000)

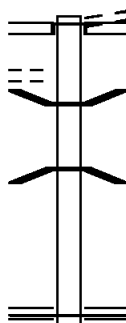
EXTRACT DATE: 12/18/2023 ROADWAY MANAGEMENT SYSTEM PAGE NUMBER: 136  
 PRINT DATE: 12/19/2023 SLD COUNTY/SR - ANNUAL PRINT COUNTY: CLINTON  
 DIR: B TOTAL LEN: .147 MI. DIST: 02-3 SR: 1020  
 LEFT MUN: WOODWARD T RIGHT MUN: WOODWARD T

TOWNSHIP AL  
 (TWP )

000777 FT

0010/0678

000000 FT



000777 FT  
 INTER-AHD

CHURCH ST  
 (T399)  
 RIVER ST  
 (T477)  
 WOODWARD AV

0010/0777 (SR0150 SEG 0280/0761)

0010/0152 BMS EN 18/1020/0010/0135  
 1 0 00359 1 00 0001+50

REEDS RUN  
 0010/0135 BMSBG 18/1020/0010/0135  
 000000 FT 1 0 00359 1 00 0000+00

NC MI LL HILL RD  
 SWISSDALE RD  
 (SR0664 SEG 0040/1126)  
 MFC BEGIN = D

0010/0000 LENGTH(AH 0777 BK 0000)



EXTRACT DATE: 12/18/2023 ROADWAY MANAGEMENT SYSTEM PAGE NUMBER: 135  
PRINT DATE: 12/19/2023 SLD COUNTY/SR - ANNUAL PRINT COUNTY: CLINTON  
DIR: B TOTAL LEN: .000 MI. DIST: 02-3 SR: 1018  
LEFT MUN: PINE CREEK T RIGHT MUN: PINE CREEK T

000000 FT



000000 FT  
7010/0000 LENGTH(AH 0100 BK 0000)

EXTRACT DATE: 12/18/2023 ROADWAY MANAGEMENT SYSTEM PAGE NUMBER: 134  
PRINT DATE: 12/19/2023 SLD COUNTY/SR - ANNUAL PRINT COUNTY: CLINTON

DIR: B TOTAL LEN: 2.271 MI. DIST: 02-3 SR: 1016  
LEFT MUN: PINE CREEK T RIGHT MUN: PINE CREEK T

011989 FT



011989 FT AH-LYCOMING (41)  
BMSN 18/1016/0070/1345  
INTER-AHD RAILROAD ST  
0070/1701 (SR3028 SEG 0010/0000)  
1 0 00023 0 00 0498+22  
PINE CREEK

EXTRACT DATE: 12/18/2023  
PRINT DATE: 12/19/2023

ROADWAY MANAGEMENT SYSTEM  
SLD COUNTY/SR - ANNUAL PRINT

PAGE NUMBER: 133  
COUNTY: CLINTON

DIR: B TOTAL LEN: 2.271 MI.  
LEFT MUN: PINE CREEK T

DIST: 02-3 SR: 1016  
RIGHT MUN: PINE CREEK T

TO 1022/0010 SH  
(CONN)

0070/0112  
010288 FT

PINE CREEK RD  
(SR1022 SEG 0010/0000)

0070/0000

ELEVENTH ST  
(T534)  
PENN AV  
(T522)

0060/1793

NINTH ST  
(T486)

0060/0688  
008124 FT

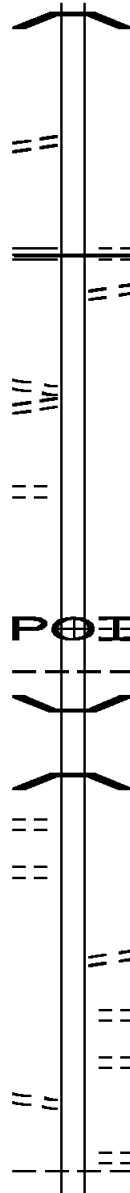
FOURTH ST  
(BORO)  
THIRD ST  
(BORO)

0050/0471  
0050/0032  
005935 FT

FIRST ST  
(T518)

0040/2525

PINE CREEK



0070/1345 BMSBG 18/1016/0070/1345

010288 FT 1 0 00023 0 00 0484+57  
TIADAGHTON AV  
(T566)

5 0070/0000 MFC BEGIN = C  
LENGTH(AH 1701 BK 2164)  
LC TO T566 RD  
0060/2055 (CONN)

5 008124 FT 1 0 00023 0 00 0462+81  
0060/0000 LENGTH(AH 2164 BK 2189)  
(APRA) AVIS HOMES  
HENRY ST  
(T438)

0050/2106 PINE CREEK  
0050/1695 AVIS BOROUGH B  
0050/1325 BMSSEN 18/1016/0050/0944  
1 0 00023 0 00 0450+44  
LR 1044  
0050/0944 BMSBG 18/1016/0050/0944

005935 FT 1 0 00023 0 00 0440+99  
CENTRAL AV  
(BORO)  
5 0050/0000 LENGTH(AH 2189 BK 3240)  
SHAW ST  
(BORO)  
0040/3069 (BORO)  
0040/2886 SPRING ST  
(BORO)

0040/2492 FIRST ST  
(BORO)

DIR: B TOTAL LEN: 2.271 MI. DIST: 02-3 SR: 1016  
 LEFT MUN: PINE CREEK T RIGHT MUN: AVIS BOROUGH B

Location / Segment	Segment ID	Length (FT)	Notes / Details
AVIS BOROUGH B BOULEVARD AV (BORO)	0040/2321		
	0040/2099		
WASHINGTON ST (BORO)	0040/1675		
	0040/1594		WASHINGTON ST (BORO)
	0040/1397		PURST AV (BORO)
	0040/1125		BRADY ST (BORO)
	0040/0854		MYRTLE AL (BORO)
	0040/0585		REED ST (BORO)
	0040/0311		LINN AL (BORO)
	002695 FT	002695 FT	1 0 00023 0 00 0408+58 FOX ST (BORO)
CENTRAL AV (BORO)	0030/0779		5 0040/0000 LENGTH(AH 3240 BK 0882)
RICH ST (BORO)	0030/0416		NC CENTRAL AV RICH ST (BORO)
	001813 FT	001813 FT	5 0030/0079 (BORO) 1 0 00023 0 00 0400+00 LENGTH(AH 0882 BK 1191)
HIGHLAND ST (BORO)	0020/0906		5 0030/0000 HIGHLAND ST (BORO)
	000622 FT	000622 FT	0020/0238 AVIS BOROUGH PINE CREEK T 1 0 00023 0 00 0387+84 LENGTH(AH 1191 BK 0622)
	000000 FT	000000 FT	5 0020/0000 FROM 0150/0410 SH (CONN) 0010/0074 (CONN) 1 0 00023 0 00 0381+62 NC AV IS RD WOODWARD AV (SRO150 SEG 0410/0000) INTER-BK WOODWARD AV (SRO150 SEG 0410/0000) MFC BEGIN = D 5 0010/0000 LENGTH(AH 0622 BK 0000)

DIR: B TOTAL LEN: 6.944 MI. DIST: 02-3 SR: 1014  
LEFT MUN: GRUGAN T RIGHT MUN: GRUGAN T

036666 FT

036666 FT COUDERSPORT PK  
0140/2444 (SR0044 SEG 0920/0000)

034222 FT

034222 FT 2 0 18040 0 00 0342+90  
S 0140/0000 LENGTH(AH 2444 BK 3415)

030807 FT

030807 FT 2 0 18040 0 00 0308+75  
RITCHIE RD  
(FRST)  
S 0130/0000 LENGTH(AH 3415 BK 1809)

PAT'S RIDGE RD  
(FRST)

0120/0631

028998 FT

028998 FT 2 0 18040 0 00 0290+66  
S 0120/0000 LENGTH(AH 1809 BK 2521)

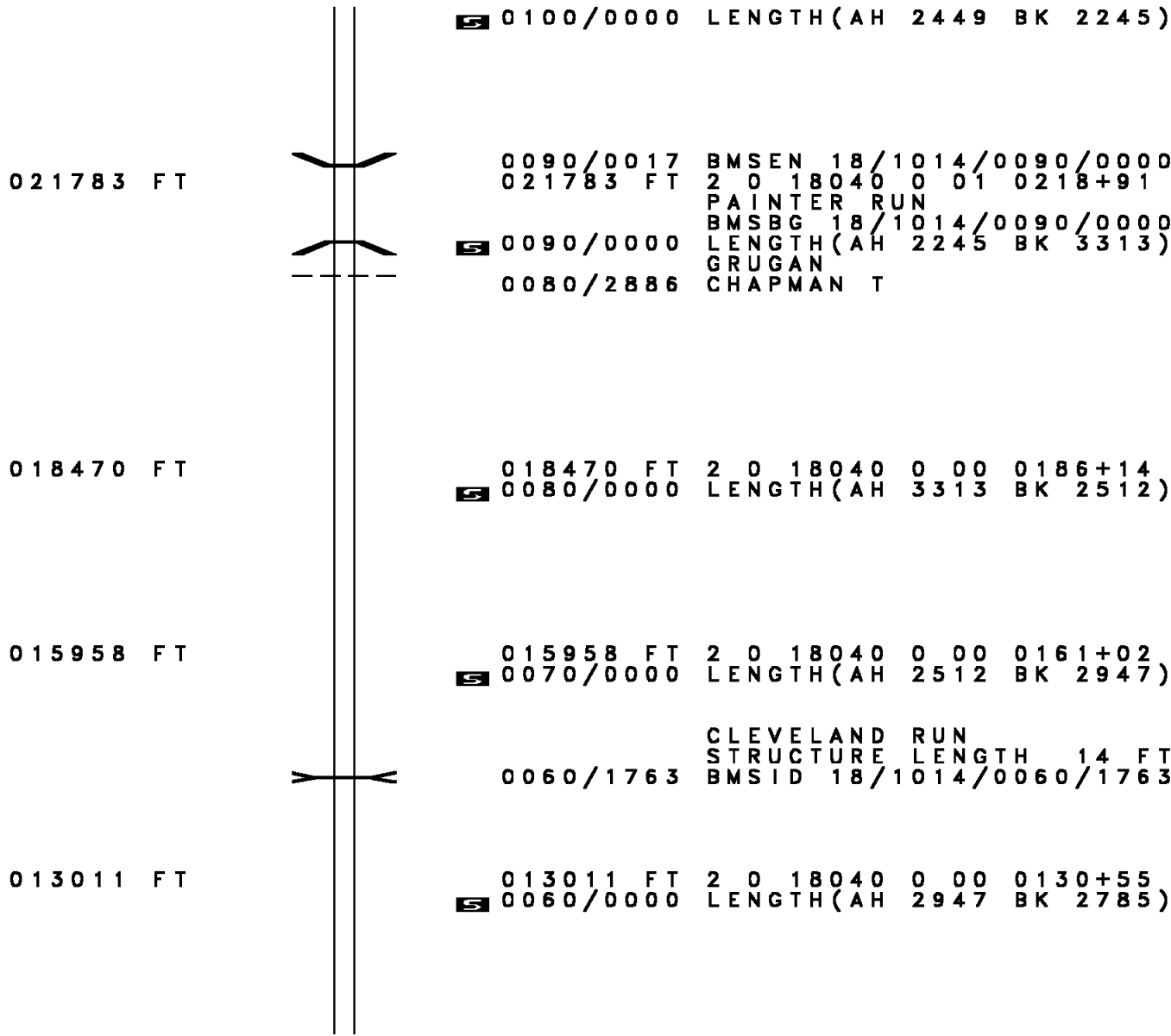
026477 FT

026477 FT 2 0 18040 0 00 0265+45  
S 0110/0000 LENGTH(AH 2521 BK 2449)

024028 FT

024028 FT 2 0 18040 0 00 0240+96

DIR: B TOTAL LEN: 6.944 MI. DIST: 02-3 SR: 1014  
 LEFT MUN: GRUGAN T RIGHT MUN: GRUGAN T



0100/0000 LENGTH(AH 2449 BK 2245)

021783 FT

0090/0017 BMSID 18/1014/0090/0000  
 021783 FT 2 0 18040 0 01 0218+91  
 PAINTER RUN

0090/0000 LENGTH(AH 2245 BK 3313)  
 0080/2886 GRUGAN  
 CHAPMAN T

018470 FT

018470 FT 2 0 18040 0 00 0186+14  
 0080/0000 LENGTH(AH 3313 BK 2512)

015958 FT

015958 FT 2 0 18040 0 00 0161+02  
 0070/0000 LENGTH(AH 2512 BK 2947)

CLEVELAND RUN  
 STRUCTURE LENGTH 14 FT  
 0060/1763 BMSID 18/1014/0060/1763

013011 FT

013011 FT 2 0 18040 0 00 0130+55  
 0060/0000 LENGTH(AH 2947 BK 2785)

DIR: B TOTAL LEN: 6.944 MI. DIST: 02-3 SR: 1014  
 LEFT MUN: CHAPMAN T RIGHT MUN: CHAPMAN T

2 0 18040 0 00 0102+50 010226 FT  
 HYNER STATE PARK RD  
 (FRST) 0050/0000

010226 FT  
 0050/0000 LENGTH(AH 2785 BK 2209)

0040/1322 HYNER VIEW RD  
 (FRST)

008017 FT

008017 FT 2 0 18040 0 00 0080+25  
 0040/0000 LENGTH(AH 2209 BK 2506)

005511 FT

005511 FT 2 0 18040 0 00 0055+19  
 0030/0000 LENGTH(AH 2506 BK 2545)

FRANCIS LOCKE LN  
 (TWP) 0020/1600

002966 FT

002966 FT 2 0 18040 0 00 0029+75  
 0020/0000 LENGTH(AH 2545 BK 2966)

0010/1218 CHARLYN ACRE RD  
 (T478)

000000 FT

0010/0269 CHARLYN ACRE RD  
 (T478)  
 000000 FT 2 0 18040 0 00 0000+00  
 NC HYNER RUN RD  
 RENOVO RD  
 (SR0120 SEG 0570/1215)  
 INTER-BK HYNER RIVER RD  
 (T449)  
 MFC BEGIN = E  
 0010/0000 LENGTH(AH 2966 BK 0000)

EXTRACT DATE: 12/18/2023      ROADWAY MANAGEMENT SYSTEM      PAGE NUMBER: 128  
 PRINT DATE: 12/19/2023      SLD COUNTY/SR - ANNUAL PRINT      COUNTY: CLINTON  
 DIR: B      TOTAL LEN: .002 MI.      DIST: 02-3      SR: 1012  
 LEFT MUN: PINE CREEK T      RIGHT MUN: PINE CREEK T

000012 FT  
 000000 FT



000012 FT BMS EN 18/1012/0010/0000  
 INTER-AHD SULPHUR RUN RD  
 0010/0012 (T567)  
 000000 FT 2 0 18015 0 00 0116+60  
           NC SU  
 INTER-BK SULPHUR RUN RD  
           (T567)  
           SULPHUR RUN  
           BMSBG 18/1012/0010/0000  
           MFC BEGIN = E  
 0010/0000 LENGTH(AH 0012 BK 0000)



EXTRACT DATE: 12/18/2023 ROADWAY MANAGEMENT SYSTEM PAGE NUMBER: 127  
PRINT DATE: 12/19/2023 SLD COUNTY/SR - ANNUAL PRINT COUNTY: CLINTON  
DIR: B TOTAL LEN: .000 MI. DIST: 02-3 SR: 1011  
LEFT MUN: PINE CREEK T RIGHT MUN: PINE CREEK T

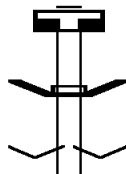
000000 FT



000000 FT  
7010/0000 LENGTH(AH 0860 BK 0000)

EXTRACT DATE: 12/18/2023      ROADWAY MANAGEMENT SYSTEM      PAGE NUMBER: 126  
 PRINT DATE: 12/19/2023      SLD COUNTY/SR - ANNUAL PRINT      COUNTY: CLINTON  
 DIR: B      TOTAL LEN: .022 MI.      DIST: 02-3      SR: 1010  
 LEFT MUN: PINE CREEK T      RIGHT MUN: PINE CREEK T

000114 FT



000070 FT

000114 FT      LENGTH(AH 0100 BK 0044)  
 7058/0000      BMSN 18/1010/0050/0000  
 INTER-AHD MAIN ST  
 0050/0044 (TWP)  
 000070 FT      1 1 00098 0 03 0111+38  
                                  VILLAGE: WOOLRICH  
                                  NC MAIN ST

EXTRACT DATE: 12/18/2023  
PRINT DATE: 12/19/2023

ROADWAY MANAGEMENT SYSTEM  
SLD COUNTY/SR - ANNUAL PRINT

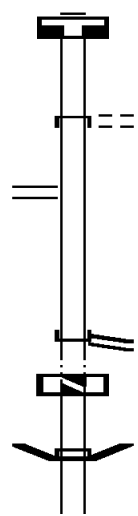
PAGE NUMBER: 125  
COUNTY: CLINTON

DIR: B TOTAL LEN: .022 MI.  
LEFT MUN: PINE CREEK T

DIST: 02-3 SR: 1010  
RIGHT MUN: PINE CREEK T

Distance (FT)	Diagram	Segment Description	Length (FT)	Segment Description
000070	[Diagram: Top section with two small rectangular features]	INTER-BK MAIN ST (TWP) CHATHAM RUN BMSBG 18/1010/0050/0000	000070	LENGTH(AH 0044 BK 0027)
000070	[Diagram: Section with two larger rectangular features]	000070 FT 7046/0000 INTER-AHD PARK AV (T568) 0040/0013 000057 FT 1 1 00098 0 03 0039+10	7046	LENGTH(AH 0027 BK 0100)
000057	[Diagram: Section with two larger rectangular features]	000057 FT 7042/0000 INTER-BK PARK AV (T568) TRIB CHATHAM RUN BMSBG 18/1010/0040/0000	7042	LENGTH(AH 0100 BK 0013)
000057	[Diagram: Section with two larger rectangular features]	000057 FT 7038/0000 INTER-AHD HARLEY DR (T433) 0020/0041 000016 FT 1 1 00098 0 01 0014+60	7038	LENGTH(AH 0013 BK 0100)
000057	[Diagram: Section with two larger rectangular features]	000057 FT 7036/0000 INTER-BK HARLEY DR (T433) CHATHAM RUN BMSBG 18/1010/0020/0000	7036	LENGTH(AH 0100 BK 0789)
000057	[Diagram: Section with two larger rectangular features]	000057 FT 7034/0000 INTER-AHD HARLEY DR (T433) 0010/0016 000000 FT 1 1 00098 0 00 0003+31	7034	LENGTH(AH 0789 BK 0100)
000057	[Diagram: Section with two larger rectangular features]	000057 FT 7024/0000 INTER-BK HARLEY DR (T433) MILL RACE BMSBG 18/1010/0010/0000	7024	LENGTH(AH 0100 BK 0041)
000016	[Diagram: Section with two larger rectangular features]	000016 FT 7014/0000 INTER-AHD HARLEY DR (T433) 0010/0016 000000 FT 1 1 00098 0 00 0003+31	7014	LENGTH(AH 0100 BK 0020)
000016	[Diagram: Section with two larger rectangular features]	000016 FT 7010/0000 INTER-BK HARLEY DR (T433) MILL RACE BMSBG 18/1010/0010/0000	7010	LENGTH(AH 0041 BK 0100)
000000	[Diagram: Section with two larger rectangular features]	000000 FT 7004/0000 INTER-AHD HARLEY DR (T433) MILL RACE BMSBG 18/1010/0010/0000	7004	LENGTH(AH 0100 BK 0016)
000000	[Diagram: Section with two larger rectangular features]	000000 FT 7004/0000 INTER-BK HARLEY DR (T433) MILL RACE BMSBG 18/1010/0010/0000	7004	LENGTH(AH 0010 BK 0100)
000000	[Diagram: Section with two larger rectangular features]	000000 FT 7004/0000 INTER-AHD HARLEY DR (T433) MILL RACE BMSBG 18/1010/0010/0000	7004	LENGTH(AH 0100 BK 0000)

	001486 FT		001486 FT	
			7112/0000	LENGTH(AH 0832 BK 1393)
			INTER-AHD	PARK AV
				(T568)
			0110/1393	HARLEY DR
				(T433)
LITTLE PLUM RUN RD			000093 FT	2 0 18033 0 00 0043+07
(SR1003 SEG 0010/0000)	0110/0570			INDIAN PARK RD
	000093 FT			(SR1005 SEG 0060/0534)
			INTER-BK	BIG PLUM RUN RD
				(T430)
			0110/0000	LTH AH 001393 BK 000100
			000093 FT	
			7108/0000	LTH AH 000100 BK 000020
				BMSSEN 18/1008/0102/0000
			INTER-AHD	BIG PLUM RUN RD
			0102/0020	(T430)
			000073 FT	0 0 00000 0 00 0000+00
			INTER-BK	BIG PLUM RUN RD



EXTRACT DATE: 12/18/2023  
PRINT DATE: 12/19/2023

ROADWAY MANAGEMENT SYSTEM  
SLD COUNTY/SR - ANNUAL PRINT

PAGE NUMBER: 123  
COUNTY: CLINTON

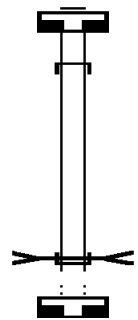
DIR: B TOTAL LEN: .281 MI.  
LEFT MUN: DUNNSTABLE T

DIST: 02-3 SR: 1008  
RIGHT MUN: DUNNSTABLE T

Distance (FT)	Diagram	Stationing	Notes
000073	[Diagram]	0102/0000	(T430) LITTLE PLUM RUN BMSBG 18/1008/0102/0000
000073	[Diagram]	000073 FT	LENGTH(AH 0020 BK 0100)
000073	[Diagram]	7094/0000	LENGTH(AH 0100 BK 2864)
000073	[Diagram]	000073 FT	LENGTH(AH 2864 BK 0030)
000073	[Diagram]	7090/0000	BMSEN 18/1008/0090/0000
000043	[Diagram]	INTER-AHD	BIG PLUM RUN RD
000043	[Diagram]	0090/0030	(T430)
000043	[Diagram]	000043 FT	2 0 18014 0 00 0190+91
000043	[Diagram]	INTER-BK	BIG PLUM RUN RD
000043	[Diagram]	0090/0000	(T430)
000043	[Diagram]	000043 FT	PLUM RUN
000043	[Diagram]	7084/0000	BMSBG 18/1008/0090/0000
000043	[Diagram]	000043 FT	LENGTH(AH 0030 BK 0100)
000043	[Diagram]	7080/0000	LENGTH(AH 0100 BK 0934)
000018	[Diagram]	0080/0025	LENGTH(AH 0934 BK 0025)
000018	[Diagram]	000018 FT	BMSEN 18/1008/0080/0000
000018	[Diagram]	INTER-AHD	BIG PLUM RUN RD
000018	[Diagram]	000018 FT	(T430)
000018	[Diagram]	INTER-BK	2 0 18014 0 00 0177+28
000018	[Diagram]	0080/0000	BIG PLUM RUN RD
000018	[Diagram]	000018 FT	(T430)
000018	[Diagram]	7074/0000	BIG PLUM RUN
000018	[Diagram]	000018 FT	BMSBG 18/1008/0080/0000
000018	[Diagram]	7070/0000	LENGTH(AH 0025 BK 0100)
000000	[Diagram]	0070/0018	LENGTH(AH 0100 BK 1550)
000000	[Diagram]	000000 FT	LENGTH(AH 1550 BK 0018)
000000	[Diagram]	000000 FT	BMSEN 18/1008/0070/0000
000000	[Diagram]	INTER-AHD	BIG PLUM RUN RD
000000	[Diagram]	000000 FT	(T430)
000000	[Diagram]	INTER-BK	2 0 18014 0 00 0161+48
000000	[Diagram]	0070/0000	BIG PLUM RUN RD
000000	[Diagram]	000000 FT	(T430)
000000	[Diagram]	7064/0000	PLUM RUN
000000	[Diagram]	000000 FT	BMSBG 18/1008/0070/0000
000000	[Diagram]	7058/0000	LENGTH(AH 0018 BK 0100)
000000	[Diagram]	000000 FT	LENGTH(AH 0100 BK 1185)
000000	[Diagram]	7004/0000	LENGTH(AH 1185 BK 0100)
000000	[Diagram]	000000 FT	LENGTH(AH 0100 BK 0000)

EXTRACT DATE: 12/18/2023      ROADWAY MANAGEMENT SYSTEM      PAGE NUMBER: 122  
 PRINT DATE: 12/19/2023      SLD COUNTY/SR - ANNUAL PRINT      COUNTY: CLINTON  
 DIR: B      TOTAL LEN: .002 MI.      DIST: 02-3      SR: 1007  
 LEFT MUN: CHAPMAN T      RIGHT MUN: CHAPMAN T

000012 FT  
 000000 FT  
 000000 FT

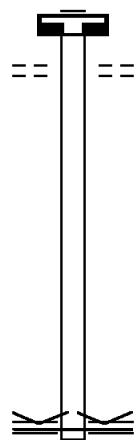


000012 FT  
 7014/0000 LENGTH(AH 1345 BK 0012)  
 INTER-AHD HUFF RUN RD  
 0012/0012 (T580)  
 000000 FT 1 0 00105 0 02 1486+27  
           NC OLD SR 120 RD  
           HUFF RUN  
           STRUCTURE LENGTH 12 FT  
           BMSID 18/1007/0012/0000  
 INTER-BK HUFF RUN RD  
           (T580)  
 0012/0000 LENGTH(AH 0012 BK 0444)  
 000000 FT  
 7010/0000 LENGTH(AH 0444 BK 0000)

EXTRACT DATE: 12/18/2023 ROADWAY MANAGEMENT SYSTEM PAGE NUMBER: 121  
 PRINT DATE: 12/19/2023 SLD COUNTY/SR - ANNUAL PRINT COUNTY: CLINTON  
 DIR: B TOTAL LEN: .525 MI. DIST: 02-3 SR: 1006  
 LEFT MUN: DUNNSTABLE T RIGHT MUN: DUNNSTABLE T

PARK AV  
(T568)

002772 FT  
0010/2772



002772 FT  
7018/0000 LENGTH(AH 0186 BK 2772)  
0010/2772 (TBK) PARK AV  
(T568)

000000 FT

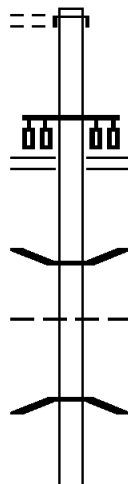
000000 FT 2 0 18034 0 00 0000+00  
VILLAGE: WOOLRICH  
NC CEMETERY ST  
LITTLE PLUM RUN RD  
(SR1003 SEG 0040/1337)  
MFC BEGIN = E  
0010/0000 LENGTH(AH 2772 BK 0000)

BIG PLUM RUN RD  
 (T430)

009316 FT  
 0060/0534  
 008782 FT

007597 FT

OLD BRIDGE RD



009316 FT  
 INTER-AHD BIG PLUM RUN RD  
 0060/0534 (SR1008 SEG 0110/0000)  
 008782 FT 2 0 18033 0 00 0037+59  
 0060/0000 LENGTH(AH 0534 BK 1185)  
 NC PARK AV  
 WOODWARD AV  
 (SRO150 SEG 0344/0497)  
 0050/0759  
 007597 FT 2 0 18033 0 00 0025+74  
 0050/0000 LENGTH(AH 1185 BK 2557)  
 0040/2557 BMSBN 18/1005/0040/1333  
 DUNNSTABLE  
 0040/1917 WAYNE T  
 2 0 18033 0 00 0013+50  
 TWP 565  
 0040/1333 BMSBG 18/1005/0040/1333

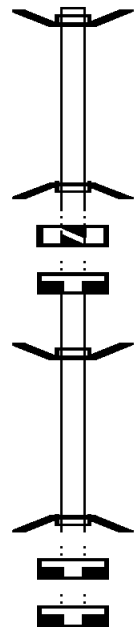


DIR: B TOTAL LEN: 1.764 MI. DIST: 02-3 SR: 1005  
 LEFT MUN: WAYNE T RIGHT MUN: WAYNE T

Stationing / Description	Length / Notes	Stationing / Description	Length / Notes
(T572) 2 0 18033 0 00 0000+00	0040/0430 005040 FT		005040 FT
RAILROAD LN (TWP)	0040/0000		0040/0000 LENGTH(AH 2557 BK 2470) 0030/2460 (AAR 526926Y)#TRKS 02
LINWOOD DR (T427)	0030/1896		
CHATHAM VILLAGE (PRDR)	0030/1123		
		POE	
	002570 FT		(APRA) CLINTON CO SOLID LANDFILL LN (CNTY) NORTH RD (T564) 1 1 07081 0 00 0037+81 VILLAGE: MCELHATTAN
	001742 FT		0030/0000 LENGTH(AH 2470 BK 0828) 001742 FT
YOUNGDALE RD (SR2012 SEG 0120/3815)	0020/0000		2 0 18032 0 00 0017+32 FRITZ RD (T563)
RAMP J RD (SR8007 SEG 0250/0000) TO 8007/0250 SH (CONN)	0010/1210 0010/1131		0020/0000 LENGTH(AH 0828 BK 1742) RAMP K RD (SR8007 SEG 0500/0850)
			0010/0953 OP ID LR 1044 SB 18/0220/0281/0000
			0010/0864 OP ID LR 1044 NB 18/0220/0280/0000
			TO 8007/0750 SH (CONN) RAMP M RD (SR8007 SEG 0750/0000)
			0010/0685
			0010/0619 RAMP L RD (SR8007 SEG 0010/0870)
LINNIPPI TR (TWP)	0010/0211 000000 FT		000000 FT 2 0 18032 0 00 0000+00 NC MC ELHATTAN DR PINE MOUNTAIN RD (SR2012 SEG 0130/0000) INTER-BK RESERVIOR RD (T566) MFC BEGIN = D
			0010/0000 LENGTH(AH 1742 BK 0000)

EXTRACT DATE: 12/18/2023 ROADWAY MANAGEMENT SYSTEM PAGE NUMBER: 118  
 PRINT DATE: 12/19/2023 SLD COUNTY/SR - ANNUAL PRINT COUNTY: CLINTON  
 DIR: B TOTAL LEN: .004 MI. DIST: 02-3 SR: 1004  
 LEFT MUN: DUNNSTABLE T RIGHT MUN: DUNNSTABLE T

000020 FT  
 000010 FT  
 000010 FT  
 000010 FT  
 000000 FT  
 000000 FT  
 000000 FT

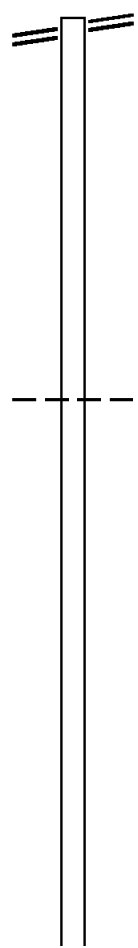


000020 FT BMSBN 18/1004/0040/0000  
 INTER-AHD WEAVER HILL RD  
 0040/0010 (T431)  
 000010 FT 2 0 18039 0 00 0082+09  
 NC WEAVER HILL RD  
 INTER-BK WEAVER HILL RD  
 (T431)  
 LITTLE PLUM RUN  
 BMSBG 18/1004/0040/0000  
 LTH AH 000010 BK 000100  
 0040/0000  
 000010 FT LTH AH 000100 BK 000125  
 7036/0000  
 000010 FT  
 7034/0000 LENGTH(AH 0125 BK 0010)  
 BMSBN 18/1004/0030/0000  
 INTER-AHD CIDER PRESS RD  
 0030/0010 (T410)  
 000000 FT 2 0 18031 0 00 0089+98  
 NC CIDER PRESS RD  
 INTER-BK CIDER PRESS RD  
 (T410)  
 BIG PLUM RUN  
 BMSBG 18/1004/0030/0000  
 0030/0000 LENGTH(AH 0010 BK 3082)  
 000000 FT  
 7030/0000 LENGTH(AH 3082 BK 1982)  
 000000 FT  
 7020/0000 LENGTH(AH 1982 BK 0000)

EXTRACT DATE: 12/18/2023 ROADWAY MANAGEMENT SYSTEM PAGE NUMBER: 117  
 PRINT DATE: 12/19/2023 SLD COUNTY/SR - ANNUAL PRINT COUNTY: CLINTON  
 DIR: B TOTAL LEN: 4.320 MI. DIST: 02-3 SR: 1003  
 LEFT MUN: GALLAGHER T RIGHT MUN: GALLAGHER T

COUDERSPORT PK 022807 FT  
 (SR0664 SEG 0180/0000) 0090/2851

022807 FT COUDERSPORT PK  
 0090/2851 (SR0664 SEG 0180/0000)



019956 FT

019956 FT 2 0 18021 0 00 0199+47  
 0090/0000 LENGTH(AH 2851 BK 2355)

017601 FT

0080/0662 GALLAGHER  
 DUNNSTABLE T  
 017601 FT 2 0 18021 0 00 0175+92  
 0080/0000 LENGTH(AH 2355 BK 2541)

015060 FT

015060 FT 2 0 18021 0 00 0150+51  
 0070/0000 LENGTH(AH 2541 BK 2523)

012537 FT

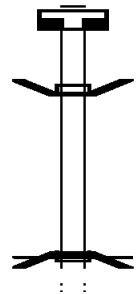
012537 FT 2 0 18021 0 00 0125+28  
 0060/0000 LENGTH(AH 2523 BK 2507)

DIR: B TOTAL LEN: 4.320 MI. DIST: 02-3 SR: 1003  
 LEFT MUN: DUNNSTABLE T RIGHT MUN: DUNNSTABLE T

	010030 FT		010030 FT 2 0 18021 0 00 0100+21 S 0050/0000 LENGTH(AH 2507 BK 2463)
		=	0040/1337 CEMETERY ST (SR1006 SEG 0010/0000)
	007567 FT		007567 FT 2 0 18021 0 00 0075+68 S 0040/0000 LENGTH(AH 2463 BK 2558)
GERMAN RD (T433)	0030/1908	=	
WEAVERHILL RD (T431)	0030/1195	=	
	005009 FT		005009 FT 2 0 18021 0 00 0049+98 S 0030/0000 LENGTH(AH 2558 BK 2540)
	002469 FT		002469 FT 2 0 18021 0 00 0024+77 S 0020/0000 LENGTH(AH 2540 BK 2469) NORTH LN (T510)
		=	
	000000 FT	=	0010/0402 CRESTMONT DR (T508) 000000 FT 2 0 18021 0 00 0000+00 NC LI TTLE PLUM RUN RD BIG PLUM RD (SR1008 SEG 0110/0570) MFC BEGIN = E S 0010/0000 LENGTH(AH 2469 BK 0000)

EXTRACT DATE: 12/18/2023      ROADWAY MANAGEMENT SYSTEM      PAGE NUMBER: 115  
 PRINT DATE: 12/19/2023      SLD COUNTY/SR - ANNUAL PRINT      COUNTY: CLINTON  
 DIR: B      TOTAL LEN: 1.657 MI.      DIST: 02-3      SR: 1002  
 LEFT MUN: PINE CREEK T      RIGHT MUN: PINE CREEK T

008751 FT



008657 FT

008657 FT

008751 FT  
7054/0000

INTER-AHD  
0050/0094  
008657 FT  
INTER-BK

5 0050/0000  
008657 FT

LENGTH(AH 0100 BK 0094)  
 BMSBN 18/1002/0050/0000  
 ISLAND ROUTE RD  
 (TWP )  
 2 0 18042 0 01 0258+31  
 ISLAND ROUTE RD  
 (TWP )  
 CHATHAM RUN  
 BMSBG 18/1002/0050/0000  
 MFC BEGIN = D  
 LENGTH(AH 0094 BK 0100)

DIR: B TOTAL LEN: 1.657 MI. DIST: 02-3 SR: 1002  
 LEFT MUN: DUNNSTABLE T RIGHT MUN: DUNNSTABLE T

FARGUS ISLAND RD  
 (T401)

NONAME RD  
 (TWP )

0040/1278

007379 FT

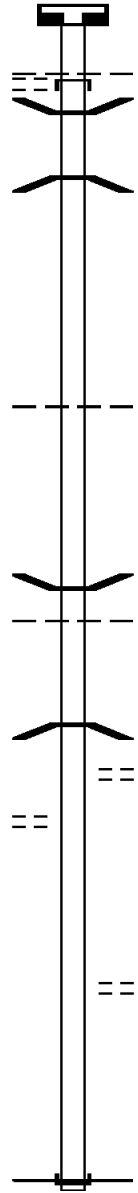
005900 FT

002989 FT

0024/1100

001652 FT

000000 FT



7044/0000 LENGTH(AH 0100 BK 1278)  
 INTER-AHD ISLAND RD  
 (T565)

0040/1278 DUNNSTABLE T  
 0040/1242 BMSSEN 18/1002/0040/0656  
 2 0 18042 0 00 0123+68  
 SUSQUEHANNA RIVER  
 0040/0656 BMSBG 18/1002/0040/0656

007379 FT 2 0 18042 0 00 0117+12  
 5 0040/0000 LENGTH(AH 1278 BK 1479)

005900 FT 2 0 18042 0 00 0102+30  
 5 0036/0000 LENGTH(AH 1479 BK 2911)  
 DUNNSTABLE  
 0032/2599 WOODWARD T

0032/0379 BMSSEN 18/1002/0032/0000  
 WOODWARD  
 0032/0190 CASTANEA T  
 002989 FT 2 0 18042 0 00 0073+17  
 W BR SUSQUEHANNA RIVER  
 5 0032/0000 BMSBG 18/1002/0032/0000  
 LENGTH(AH 2911 BK 1337)  
 CREEK RD  
 0024/1281 (T375)

001652 FT 0 0 00000 0 00 0000+00  
 5 0024/0000 LENGTH(AH 1337 BK 1652)

0010/0991 MARCELLUS ST  
 (T584)

000000 FT 2 0 18042 0 00 0044+09  
 NC ISLAND ROUTE RD  
 INTER-BK WATER ST  
 (CITY)  
 MFC BEGIN = E  
 5 0010/0000 LENGTH(AH 1652 BK 0000)

EXTRACT DATE: 12/18/2023 ROADWAY MANAGEMENT SYSTEM PAGE NUMBER: 113  
PRINT DATE: 12/19/2023 SLD COUNTY/SR - ANNUAL PRINT COUNTY: CLINTON  
DIR: B TOTAL LEN: 6.509 MI. DIST: 02-3 SR: 1001  
LEFT MUN: COLEBROOK T RIGHT MUN: COLEBROOK T

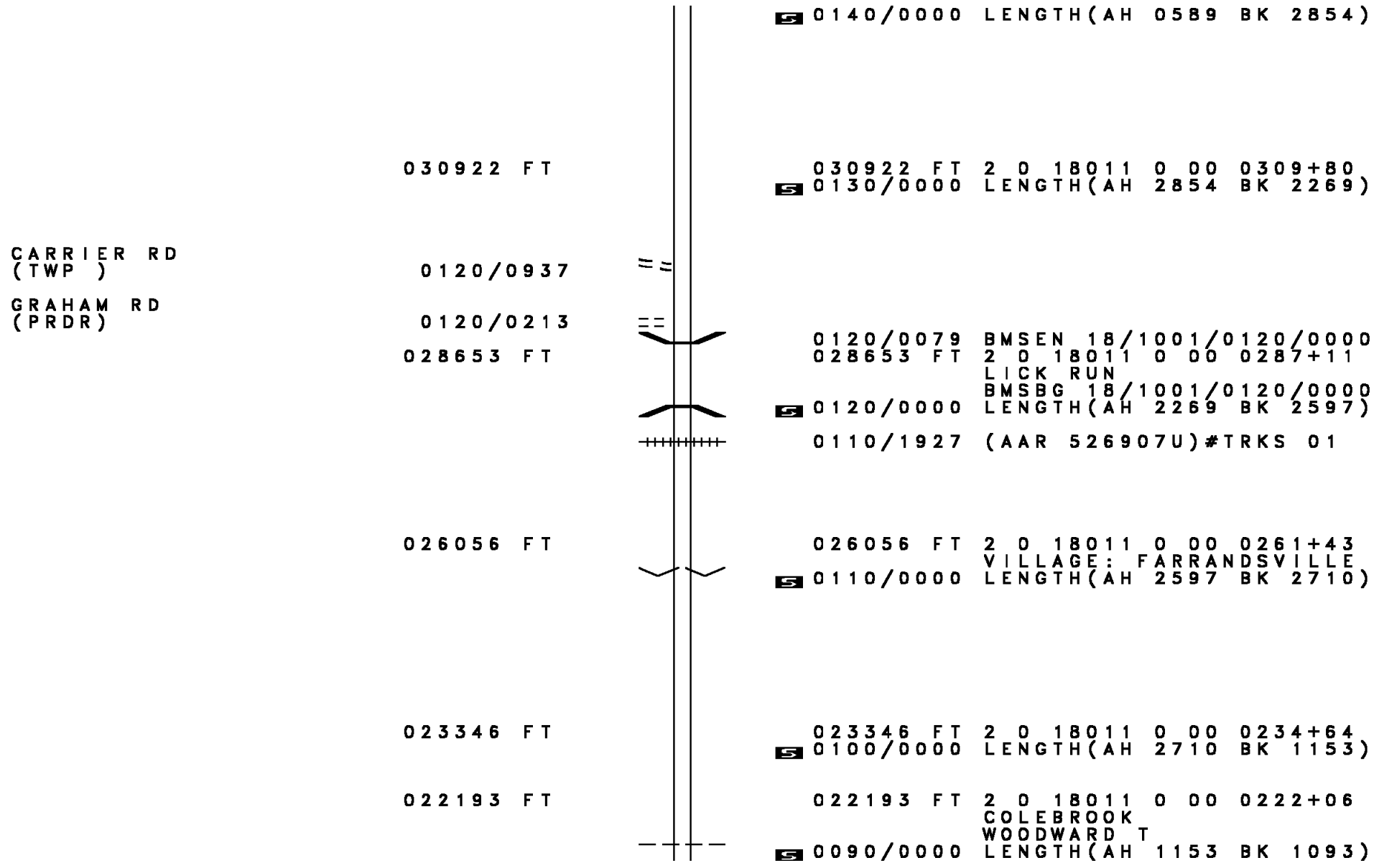
034365 FT

033776 FT



034365 FT  
INTER-AHD STATE GAME LANDS RD  
0140/0589 (GOVT)  
033776 FT 2 0 18011 0 00 0338+34

DIR: B TOTAL LEN: 6.509 MI. DIST: 02-3 SR: 1001  
 LEFT MUN: COLEBROOK T RIGHT MUN: COLEBROOK T



0140/0000 LENGTH(AH 0589 BK 2854)

030922 FT

030922 FT 2 0 18011 0 00 0309+80  
 0130/0000 LENGTH(AH 2854 BK 2269)

CARRIER RD  
(TWP)

0120/0937

GRAHAM RD  
(PRDR)

0120/0213

028653 FT

0120/0079 BMS EN 18/1001/0120/0000  
 028653 FT 2 0 18011 0 00 0287+11

LICK RUN  
 BMSBG 18/1001/0120/0000  
 0120/0000 LENGTH(AH 2269 BK 2597)

0110/1927 (AAR 526907U)#TRKS 01

026056 FT

026056 FT 2 0 18011 0 00 0261+43  
 VILLAGE: FARRANDSVILLE  
 0110/0000 LENGTH(AH 2597 BK 2710)

023346 FT

023346 FT 2 0 18011 0 00 0234+64  
 0100/0000 LENGTH(AH 2710 BK 1153)

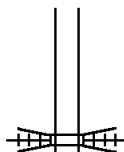
022193 FT

022193 FT 2 0 18011 0 00 0222+06  
 COLEBROOK  
 WOODWARD T  
 0090/0000 LENGTH(AH 1153 BK 1093)



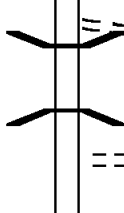
DIR: B TOTAL LEN: 6.509 MI. DIST: 02-3 SR: 1001  
 LEFT MUN: WOODWARD T RIGHT MUN: WOODWARD T

021100 FT



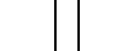
021100 FT 2 0 18011 0 00 0211+43  
 NORFOLK SOUTHERN  
 OVERPASS IS RR X-ING  
 0084/0000 LENGTH(AH 1093 BK 3812)

017288 FT



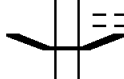
0082/0469 QUEENS RUN RD  
 (T404)  
 0082/0420 BMSSEN 18/1001/0082/0377  
 2 0 18011 0 00 0172+89  
 QUEENS RUN  
 0082/0377 BMSBG 18/1001/0082/0377  
 RAMM HOLLOW RD  
 0082/0335 (T565)  
 017288 FT 2 0 18011 0 00 0172+89  
 VILLAGE: QUEENS RUN  
 0082/0000 LENGTH(AH 3812 BK 3196)

014092 FT



014092 FT 2 0 18011 0 00 0141+07  
 0070/0000 LENGTH(AH 3196 BK 2896)

011196 FT



0060/0054 W CROAK HOLLOW RD  
 (T512)  
 0060/0014 BMSSEN 18/1001/0060/0000  
 011196 FT 2 0 18011 0 00 0112+23

DIR: B TOTAL LEN: 6.509 MI. DIST: 02-3 SR: 1001  
 LEFT MUN: WOODWARD T RIGHT MUN: WOODWARD T

Stationing / Description	Length (FT)	Segment / Notes	Stationing / Description	Length (FT)	Segment / Notes
					TRIB. SUSQUEHANNA RIVER BMSBG 18/1001/0060/0000 LENGTH(AH 2896 BK 1422)
2 0 18011 0 00 0097+97 009774 FT WATER VALLEY RD (T510)	0050/0000			009774 FT	
				0050/0000	MFC BEGIN = E LENGTH(AH 1422 BK 2193)
	007581 FT			007581 FT	2 0 18011 0 00 0075+99 LENGTH(AH 2193 BK 2180)
				0040/0000	
HAVENVIEW DR (TWP)	0030/0481 005401 FT			005401 FT	2 0 18011 0 00 0054+14 LENGTH(AH 2180 BK 2797)
				0030/0000	
2 0 18011 0 00 0026+10 002604 FT WEST RIVER DR (T359)	0020/0000			002604 FT	
				0020/0000	LENGTH(AH 2797 BK 2604)
				0010/1841	BREWERY HOLLOW RD (T400)
WEST RIVER DR (T359)	0010/0725 000000 FT			000000 FT	2 0 18011 0 00 0000+00 NC FA RRRANDSVILLE RD INTER-BK COUDERSPORT PK (SR0664 SEG 0020/0000) MFC BEGIN = D
VETERANS BR (SR0664 SEG 0020/0000)	0010/0000			0010/0000	LENGTH(AH 2604 BK 0000)

EXTRACT DATE: 12/18/2023 ROADWAY MANAGEMENT SYSTEM PAGE NUMBER: 109  
PRINT DATE: 12/19/2023 SLD COUNTY/SR - ANNUAL PRINT COUNTY: CLINTON

DIR: B TOTAL LEN: 20.073 MI. DIST: 02-3 SR: 880  
LEFT MUN: CRAWFORD T RIGHT MUN: CRAWFORD T

105987 FT

105987 FT AH-LYCOMING (41)  
INTER-AHD SR 0880 SH  
0420/1410 (SR0880 SEG 0010/0000)

LAUBACH LN  
(PRDR) 0420/0403  
1 0 00503 0 00 0117+87 104577 FT  
PINE MOUNTAIN RD 0420/0000  
(T424)  
RAUCH LN 0410/2238  
(PRDR)

==  
==  
==

104577 FT  
5 0420/0000 LENGTH(AH 1410 BK 2745)

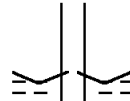
101832 FT

101832 FT 1 0 00503 0 00 0090+14

DIR: B TOTAL LEN: 20.073 MI. DIST: 02-3 SR: 880  
 LEFT MUN: CRAWFORD T RIGHT MUN: CRAWFORD T

KNARR'S RD  
 (T422)

0410/0000



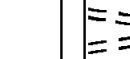
0410/0000 VILLAGE: RAUCHTOWN  
 GROUPE RD  
 (T425)  
 LENGTH(AH 2745 BK 2983)

098849 FT



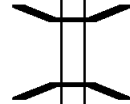
098849 FT 1 0 00503 0 00 0059+84  
 WOLFE RD  
 (T413)  
 0400/0000 LENGTH(AH 2983 BK 2965)

095884 FT



0390/0290 RAVENSBURG STATE PARK R  
 (PARK)  
 LC FOR RAVENSBURG RD  
 (CONN)  
 0390/0228  
 095884 FT 1 0 00503 0 00 0029+95  
 0390/0000 LENGTH(AH 2965 BK 2999)

092885 FT



0380/0407 BMS EN 18/0880/0380/0374  
 1 0 00503 0 00 0004+20  
 RAUCHTOWN CREEK  
 0380/0374 BMSBG 18/0880/0380/0374  
 092885 FT 1 0 00503 0 00 0000+00  
 0380/0000 LENGTH(AH 2999 BK 3806)  
 RAUCHTOWN CREEK  
 STRUCTURE LENGTH 16 FT  
 0370/3598 BMSID 18/0880/0370/3598

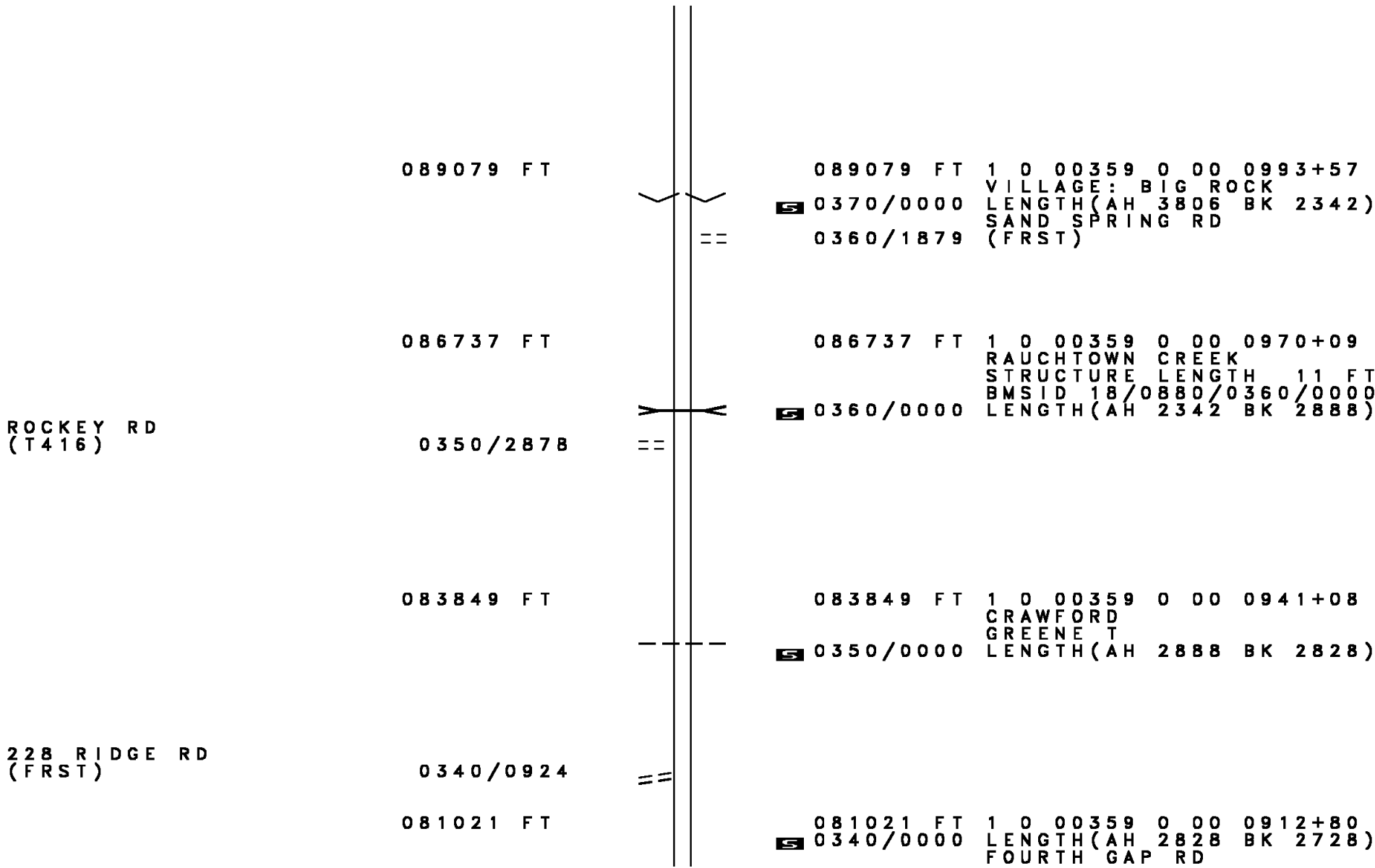
GOTTSHALL RD  
 (FRST)

0370/3561



0370/3191 RAUCHTOWN CREEK  
 STRUCTURE LENGTH 22 FT  
 BMSID 18/0880/0370/3191

DIR: B TOTAL LEN: 20.073 MI. DIST: 02-3 SR: 880  
 LEFT MUN: CRAWFORD T RIGHT MUN: CRAWFORD T



089079 FT

089079 FT 1 0 00359 0 00 0993+57  
 VILLAGE: BIG ROCK  
 0370/0000 LENGTH(AH 3806 BK 2342)  
 0360/1879 SAND SPRING RD (FRST)

086737 FT

086737 FT 1 0 00359 0 00 0970+09  
 RAUCHTOWN CREEK  
 STRUCTURE LENGTH 11 FT  
 0360/0000 BMSID 18/0880/0360/0000  
 LENGTH(AH 2342 BK 2888)

ROCKEY RD  
 (T416)

0350/2878

083849 FT

083849 FT 1 0 00359 0 00 0941+08  
 CRAWFORD  
 GREENE T  
 0350/0000 LENGTH(AH 2888 BK 2828)

228 RIDGE RD  
 (FRST)

0340/0924

081021 FT

081021 FT 1 0 00359 0 00 0912+80  
 0340/0000 LENGTH(AH 2828 BK 2728)  
 FOURTH GAP RD

DIR: B TOTAL LEN: 20.073 MI. DIST: 02-3 SR: 880  
 LEFT MUN: GREENE T RIGHT MUN: GREENE T

1 0 00359 0 00 0885+52 078293 FT  
 HARBAUGH RD  
 (T413) 0330/0000

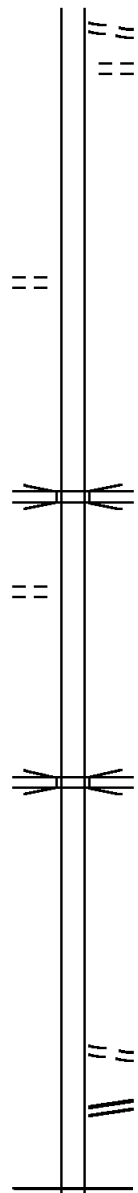
076478 FT

RUMBERGER RD  
 (FRST) 0310/1786

073647 FT

070979 FT

070033 FT



0330/2419 (T417)  
 LC FOURTH GAP RD  
 0330/2292 (CONN)

078293 FT  
 S 0330/0000 LENGTH(AH 2728 BK 1815)

076478 FT 1 0 00359 0 00 0867+37  
 LR 1009 WB  
 OP ID 18/0080/1901/1341  
 S 0320/0000 LENGTH(AH 1815 BK 2831)

073647 FT 1 0 00359 0 00 0839+00  
 LR 1009 EB  
 OP ID 18/0080/1904/1414  
 S 0310/0000 LENGTH(AH 2831 BK 2668)

070979 FT 1 0 00359 0 00 0812+31  
 S 0300/0000 LENGTH(AH 2668 BK 0946)  
 FROM 2002/0330 SH  
 (CONN)  
 VALLEY RD  
 (SR2002 SEG 0330/0000)

NC RAUCHTOWN RD  
 070033 FT 1 0 00359 0 00 0802+85  
 MFC BEGIN = C  
 S 0290/0000 LENGTH(AH 0946 BK 0967)

DIR: B TOTAL LEN: 20.073 MI. DIST: 02-3 SR: 880  
LEFT MUN: GREENE T RIGHT MUN: GREENE T

069066 FT

069066 FT 1 0 00359 0 00 0793+00  
VILLAGE: CARROLL  
WINTER RD  
(SR2002 SEG 0320/2893)  
LENGTH(AH 0967 BK 2712)

066354 FT

066354 FT 1 0 00359 0 00 0765+88  
LENGTH(AH 2712 BK 2774)

063580 FT

063580 FT 1 0 00359 0 00 0738+14  
LENGTH(AH 2774 BK 2299)

061281 FT

061281 FT 1 0 00359 0 00 0715+15  
LENGTH(AH 2299 BK 2289)

058992 FT

058992 FT 1 0 00359 0 00 0692+33  
LENGTH(AH 2289 BK 2912)

DIR: B TOTAL LEN: 20.073 MI. DIST: 02-3 SR: 880  
 LEFT MUN: GREENE T RIGHT MUN: GREENE T

056080 FT

==

056080 FT 1 0 00359 0 00 0663+21  
 SNOOKS RD  
 (T352)  
 0230/0000 LENGTH(AH 2912 BK 2678)

053402 FT

053402 FT 1 0 00359 0 00 0636+69  
 0220/0000 LENGTH(AH 2678 BK 2660)

050742 FT

050742 FT 1 0 00359 0 00 0610+09  
 0210/0000 LENGTH(AH 2660 BK 2351)

048391 FT

048391 FT 1 0 00359 0 00 0586+58  
 0200/0000 LENGTH(AH 2351 BK 2713)

NC VALLEY RD  
 GREENE  
 0190/1206 LOGANTON B

045678 FT

045678 FT 1 0 00359 0 00 0559+45  
 NC MAIN ST  
 0190/0000 LENGTH(AH 2713 BK 2637)

HUBER ST  
 (BORO)

0180/2004

==

LUMBER ST

==

0180/1740 UNNAMED AL  
 (BORO)



DIR: B TOTAL LEN: 20.073 MI. DIST: 02-3 SR: 880  
 LEFT MUN: LOGANTON B RIGHT MUN: LOGANTON B

Stationing	Street Name	Notes
0180/1481	(BORO)	
0180/1401	LUMBER ST (BORO)	
0180/1243	HOPPLE HOLLOW RUN STRUCTURE LENGTH 10 FT BMSID 18/0880/0180/1243 BISHOP ST	
0180/1108	(BORO)	
0180/0975	(BORO)	
043041 FT	UNNAMED AL (BORO) HALL ST (BORO) GRAVEL ST (BORO)	
043041 FT	1 0 00359 0 00 0533+08 NC EAST MAIN ST MILL ST (SR0477 SEG 0300/0000)	
0180/0000	LENGTH(AH 2637 BK 2241) UNNAMED AL	
0170/1962	(BORO)	
0170/1689	WOOD ST (BORO)	
0170/0623	BUGGY SHOP LN (BORO)	
040800 FT	NC WEST MAIN ST 1 0 00359 0 00 0482+03 LOGANTON GREENE T	
0170/0000	LENGTH(AH 2241 BK 2460)	
038340 FT	038340 FT 1 0 00359 0 00 0457+41	
0160/0000	LENGTH(AH 2460 BK 1756)	
036584 FT	036584 FT 1 0 00359 0 00 0439+85 SCHRACH RD	

DIR: B TOTAL LEN: 20.073 MI. DIST: 02-3 SR: 880  
 LEFT MUN: GREENE T RIGHT MUN: GREENE T

	==	0150/0000	(T351) LENGTH(AH 1756 BK 2944)
033640 FT		033640 FT	1 0 00359 0 00 0410+32 STOVER RD (T350)
	==	0140/0000	LENGTH(AH 2944 BK 3662)
029978 FT	- - -	0130/0247	GREENE LOGAN T
		029978 FT	1 0 00359 0 00 0373+43
		0130/0000	LENGTH(AH 3662 BK 2363)
027615 FT		027615 FT	1 0 00359 0 00 0350+10 CAMPGROUND RD (T347)
	==	0120/0000	LENGTH(AH 2363 BK 1664)
025951 FT		025951 FT	1 0 00359 0 00 0333+46 VILLAGE: BOONESVILLE
		0110/0000	LENGTH(AH 1664 BK 2520)

DIR: B TOTAL LEN: 20.073 MI. DIST: 02-3 SR: 880  
LEFT MUN: LOGAN T RIGHT MUN: LOGAN T

023431 FT

023431 FT 1 0 00359 0 00 0308+05  
S 0100/0000 LENGTH(AH 2520 BK 2578)

020853 FT

020853 FT 1 0 00359 0 00 0282+44  
S 0090/0000 LENGTH(AH 2578 BK 2128)

1 0 00359 0 00 0261+16 018725 FT  
TONER LN  
(TWP ) 0080/0000

==

018725 FT COVERED BR  
(SR2007 SEG 0010/1976)  
S 0080/0000 LENGTH(AH 2128 BK 2616)

016109 FT

016109 FT 1 0 00359 0 00 0235+00  
S 0070/0000 LENGTH(AH 2616 BK 2335)

013774 FT

013774 FT 1 0 00359 0 00 0211+65  
S 0060/0000 LENGTH(AH 2335 BK 2804)

010970 FT

010970 FT 1 0 00359 0 00 0183+98  
S 0050/0000 LENGTH(AH 2804 BK 2958)

DIR: B TOTAL LEN: 20.073 MI. DIST: 02-3 SR: 880  
 LEFT MUN: LOGAN T RIGHT MUN: LOGAN T

SUMMER MT RD  
 (T537)

0040/0975

008012 FT

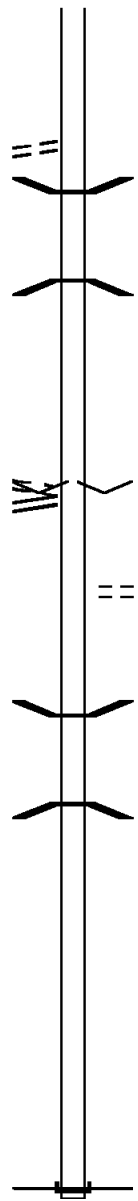
OLD HILL RD  
 (T537)  
 NARROWS ST  
 (SR2002 SEG 0180/2556)

006047 FT

0030/0000

003142 FT

000000 FT



0040/0140 BMS EN 18/0880/0040/0000  
 008012 FT 1 0 00359 0 00 0153+90  
 FISHING CREEK  
 BMSBG 18/0880/0040/0000  
 0040/0000 LENGTH(AH 2958 BK 1965)

006047 FT 1 0 00359 0 00 0134+37  
 VILLAGE: TYLERSVILLE  
 0030/0000 LENGTH(AH 1965 BK 2905)

0020/1758 WINTER RD  
 (T345)

0020/0021 BMS EN 18/0880/0020/0000  
 003142 FT 2 0 18006 0 02 0465+91  
 SPANGLERS RUN  
 BMSBG 18/0880/0020/0000  
 0020/0000 LENGTH(AH 2905 BK 3142)

000000 FT 2 0 18006 0 02 0497+45  
 NC VA VALLEY RD  
 INTER-BK REBERSBURG MOUNTAIN RD  
 (SR0880 SEG 0050/2535)  
 MFC BEGIN = D  
 BK-CENTRE (14)  
 0010/0000 LENGTH(AH 3142 BK 0000)

EXTRACT DATE: 12/18/2023 ROADWAY MANAGEMENT SYSTEM PAGE NUMBER: 99  
 PRINT DATE: 12/19/2023 SLD COUNTY/SR - ANNUAL PRINT COUNTY: CLINTON  
 DIR: B TOTAL LEN: 17.591 MI. DIST: 02-3 SR: 664  
 LEFT MUN: GALLAGHER T RIGHT MUN: GALLAGHER T

092881 FT

092881 FT  
 INTER-AHD MAIN ST  
 (SR0044 SEG 0830/0000)  
 MAIN ST  
 0380/2126 (SR0044 SEG 0830/0000)

090755 FT

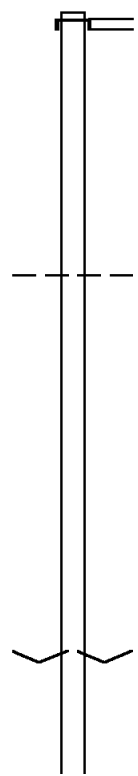
090755 FT 2 0 18012 0 03 0726+68  
 0380/0000 LENGTH(AH 2126 BK 2589)  
 MCHENRY  
 0370/1786 CUMMINGS T

088166 FT

088166 FT 2 0 18012 0 03 0700+48  
 0370/0000 LENGTH(AH 2589 BK 2399)

085767 FT

085767 FT 2 0 18012 0 03 0676+20  
 VILLAGE: HANEYVILLE  
 0360/0000 LENGTH(AH 2399 BK 2729)



DIR: B TOTAL LEN: 17.591 MI. DIST: 02-3 SR: 664  
LEFT MUN: GALLAGHER T RIGHT MUN: GALLAGHER T

083038 FT

083038 FT 2 0 18012 0 02 0634+85  
S 0350/0000 LENGTH(AH 2729 BK 2505)

080533 FT

080533 FT 2 0 18012 0 02 0609+80  
S 0340/0000 LENGTH(AH 2505 BK 2508)

078025 FT

078025 FT 2 0 18012 0 02 0584+72  
S 0330/0000 LENGTH(AH 2508 BK 2462)

075563 FT

075563 FT 2 0 18012 0 02 0560+10  
S 0320/0000 LENGTH(AH 2462 BK 2504)

QUEENS RUN RD  
(T404)

0310/1144

==  
==


0310/1058 OTT FORK RD  
(FRST)

073059 FT

073059 FT 2 0 18012 0 02 0535+06  
S 0310/0000 LENGTH(AH 2504 BK 2755)

==  
0300/1439 MIDDLEHILL RD  
(FRST)

DIR: B TOTAL LEN: 17.591 MI. DIST: 02-3 SR: 664  
 LEFT MUN: GALLAGHER T RIGHT MUN: GALLAGHER T



EXTRACT DATE: 12/18/2023 ROADWAY MANAGEMENT SYSTEM PAGE NUMBER: 96  
PRINT DATE: 12/19/2023 SLD COUNTY/SR - ANNUAL PRINT COUNTY: CLINTON

DIR: B TOTAL LEN: 17.591 MI. DIST: 02-3 SR: 664  
LEFT MUN: GALLAGHER T RIGHT MUN: GALLAGHER T

	STRUCTURE LENGTH	9 FT
	0250/1196 BMSID 18/0664/0250/1196	
057895 FT	057895 FT 2 0 18012 0 02 0384+85	
	0250/0000 LENGTH(AH 2453 BK 2488)	
055407 FT	055407 FT 2 0 18012 0 02 0359+97	
	0240/0000 LENGTH(AH 2488 BK 2490)	
052917 FT	052917 FT 2 0 18012 0 02 0335+07	
	0230/0000 LENGTH(AH 2490 BK 2607)	
050310 FT	050310 FT 2 0 18012 0 02 0309+00	
	0220/0000 LENGTH(AH 2607 BK 2380)	
047930 FT	047930 FT 2 0 18012 0 02 0285+20	
	0210/0000 LENGTH(AH 2380 BK 2480)	
045450 FT	045450 FT 2 0 18012 0 02 0260+40	
	0200/0000 LENGTH(AH 2480 BK 2383)	



DIR: B TOTAL LEN: 17.591 MI. DIST: 02-3 SR: 664  
LEFT MUN: GALLAGHER T RIGHT MUN: GALLAGHER T

043067 FT

043067 FT 2 0 18012 0 02 0236+55  
S 0190/0000 LENGTH(AH 2383 BK 2754)

040313 FT

040313 FT 2 0 18012 0 02 0209+00  
LITTLE PLUM RUN RD  
(SR1003 SEG 0090/2851)  
S 0180/0000 LENGTH(AH 2754 BK 3149)

037164 FT

037164 FT 2 0 18012 0 01 0175+16  
S 0170/0000 LENGTH(AH 3149 BK 2725)

0160/0927 GALLAGHER  
WOODWARD T

034439 FT

034439 FT 2 0 18012 0 01 0147+85  
S 0160/0000 LENGTH(AH 2725 BK 1970)

032469 FT

032469 FT 2 0 18012 0 00 0125+37  
S 0150/0000 LENGTH(AH 1970 BK 2713)

DIR: B TOTAL LEN: 17.591 MI. DIST: 02-3 SR: 664  
 LEFT MUN: WOODWARD T RIGHT MUN: WOODWARD T

029756 FT

029756 FT 2 0 18012 0 00 0098+24  
 S 0140/0000 LENGTH(AH 2713 BK 2340)

027416 FT

027416 FT 2 0 18012 0 00 0074+84  
 S 0130/0000 LENGTH(AH 2340 BK 2481)

024935 FT

== 0120/0668 HONEYSUCKLE LN  
 (TWP )  
 024935 FT 2 0 18012 0 00 0050+03  
 S 0120/0000 LENGTH(AH 2481 BK 2644)

022291 FT

022291 FT 2 0 18012 0 00 0023+59  
 S 0110/0000 LENGTH(AH 2644 BK 2359)

WALNUT DR  
 (T579) 0100/0326 ==  
 2 0 18012 0 00 0000+00 019932 FT  
 CROAK HOLLOW RD  
 (T512) 0100/0000 ==

019932 FT GERMAN RD  
 (T513)  
 S 0100/0000 LENGTH(AH 2359 BK 2979)

DIR: B TOTAL LEN: 17.591 MI. DIST: 02-3 SR: 664  
 LEFT MUN: WOODWARD T RIGHT MUN: WOODWARD T

		016953 FT				016953 FT			
				=			1 0 00359 0 00 1199+95	VILLAGE: SWISSDALE	
				=		<b>S</b> 0090/0000	LENGTH(AH 2979 BK 2334)	ARBUTUS DR	
				=		0080/1803	(T409)		
		014619 FT		=		014619 FT	1 0 00359 0 00 1176+71	OAK BROOK LN	
				=		<b>S</b> 0080/0000	LENGTH(AH 2334 BK 2641)	(T406)	
				=		0070/1726	LC TO OAK HOLLOW RD	(CONN)	
				=		0070/1475	OAK HOLLOW RD	(T407)	
1 0 00359 0 00 1150+39		011978 FT		=		011978 FT			
WOODWARD MEADOWS RD		0070/0000		=		<b>S</b> 0070/0000	LENGTH(AH 2641 BK 1834)		
(PRDR)				=					
WOODLAND DR		0060/0526		=		0060/0458	CIDER PRESS RD	(T410)	
(T581)				=		010144 FT	1 0 00359 0 00 1132+11	PARK DR	
		010144 FT		=		<b>S</b> 0060/0000	LENGTH(AH 1834 BK 3257)	(T589)	
				=		0050/1729	HILLSIDE DR	(T517)	
				=			N LAUREL LN		

DIR: B TOTAL LEN: 17.591 MI. DIST: 02-3 SR: 664  
 LEFT MUN: WOODWARD T RIGHT MUN: WOODWARD T

Segment / Stationing	Length (FT)	Notes / Details
HICKORY DR (T566) 0050/0058	006887	0050/0242 (T529)
SHIRK HOLLOW RD (T402) 0040/2163	004516	0050/0026 BMS EN 18/0664/0050/0000 1 0 00359 0 00 1099+65 REEDS RUN BMSBG 18/0664/0050/0000 LENGTH(AH 3257 BK 2371)
KING ST (T506) 0040/0386	004516	0040/0000 MILL HILL RD (SR1020 SEG 0010/0000)
RIVERSIDE TERRACE (T505) 0040/0185	003562	004516 FT 1 0 00359 0 00 1076+19 0040/0000 LENGTH(AH 2371 BK 0954)
LOCKS AV (TWP ) 0020/1854	003562	0030/0000 LENGTH(AH 0954 BK 2589)
LOCKPORT HEIGHTS RD (T411) 0020/0706	000973	0020/0000 NC COUDERSPORT PK LENGTH(AH 2589 BK 0973)
FARRANDSVILLE RD (SR1001 SEG 0010/0000) 0020/0000	000973	0010/0910 BMS EN 18/0664/0010/0088 WOODWARD
WATER ST (SR0120 SEG 1040/0000) 0010/0000	000000	0010/0499 LOCK HAVEN C 1 0 00359 0 00 1032+32 W BR SUSQUEHANNA RIVER 0010/0088 BMSBG 18/0664/0010/0088 000000 FT 1 0 00359 0 00 1031+40 NC VETERANS BR WATER ST (CITY) JAY ST INTER-BK (SR0120 SEG 1040/0000) MFC BEGIN = D 0010/0000 LENGTH(AH 0973 BK 0000)

EXTRACT DATE: 12/18/2023      ROADWAY MANAGEMENT SYSTEM      PAGE NUMBER: 91  
 PRINT DATE: 12/19/2023      SLD COUNTY/SR - ANNUAL PRINT      COUNTY: CLINTON  
 DIR: B      TOTAL LEN: 15.500 MI.      DIST: 02-3      SR: 477  
 LEFT MUN: GREENE T      RIGHT MUN: GREENE T

081841 FT

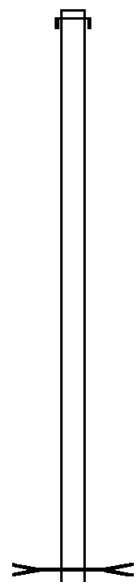
081841 FT AH-CENTRE (14)  
 INTER-AHD LIVONIA MOUNTIAN RD  
 0370/2500 (SR0477 SEG 0010/0000)

079341 FT

079341 FT 2 0 18017 0 00 0024+96  
 S 0370/0000 LENGTH(AH 2500 BK 2541)

076800 FT

076800 FT 2 0 18017 0 00 0050+60  
 S 0360/0000 LENGTH(AH 2541 BK 2391)



BULL RUN  
 STRUCTURE LENGTH 12 FT  
 0350/1352 BMSID 18/0477/0350/1352

Stationing / Description	Stationing / Description	Stationing / Description	Stationing / Description	Stationing / Description	Stationing / Description	Stationing / Description	Stationing / Description
074409 FT	074409 FT	2 0 18017 0 00 0074+53	WINTER RD (T347)	NC BULL RUN RD	0350/0000	LENGTH(AH 2391 BK 2562)	
071847 FT	071847 FT	2 0 18017 0 00 0100+15			0340/0000	LENGTH(AH 2562 BK 2615)	
069232 FT	069232 FT	2 0 18017 0 00 0126+05	WINTER RD (SR2002 SEG 0210/0000)	NC WINTER RD	0320/2009	LENGTH(AH 2615 BK 2399)	
066833 FT	066833 FT	2 0 18017 0 00 0150+19			0320/0000	LENGTH(AH 2399 BK 2587)	
PADOT STOCKPILE #08 RD (GOVT)	0310/1387				0310/1387	(APRA) PADOT STOCKPILE	
064246 FT	064246 FT	2 0 18017 0 00 0176+06		GREENE LOGANTON B	0310/0507	LENGTH(AH 2587 BK 2889)	
		0300/2091		FISHING CREEK	0300/2091	BMSBG 18/0477/0300/2042	
		0300/2042			0300/2042	BMSBG 18/0477/0300/2042	

DIR: B TOTAL LEN: 15.500 MI. DIST: 02-3 SR: 477  
 LEFT MUN: LOGANTON B RIGHT MUN: LOGANTON B

S MAPLE ST (BORO)	0300/0731	==			
N MAPLE ST (BORO)	0300/0459	==			
E SOUTH ST (BORO)	0300/0148 061357 FT	==	==	0300/0195	W SOUTH ST (BORO)
				061357 FT	2 0 18017 0 00 0205+05 MAIN ST (SR0880 SEG 0180/0000)
			==	0300/0000	LENGTH(AH 2889 BK 2755)
			==	0290/2584	NORTH ST (BORO)
			==	0290/2375	ANTHONY ST (BORO)
			==	0290/1725	MEADOW LN (BORO)
WATER ST (BORO)	0290/1251	==			
	058602 FT			058602 FT	1 0 00359 0 00 0504+44 PEPPER RUN RD (T362) LOGANTON GREENE T
			==	0290/0000	LENGTH(AH 2755 BK 1365)
			==	0280/1276	BMS EN 18/0477/0280/1255 0 0 00000 0 00 0000+00 MILL CREEK
				0280/1255	BMSBG 18/0477/0280/1255
	057237 FT			057237 FT	1 0 00058 7 01 0572+01
			==	0280/0000	LENGTH(AH 1365 BK 2696)
				0270/2135	MILL CREEK STRUCTURE LENGTH 22 FT BMSID 18/0477/0270/2135
S HOPPLE HOLLOW RD (T415)	0270/1346	==			TO 8008/0750 SH (CONN)

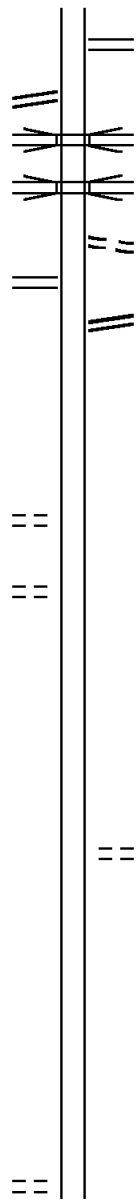
DIR: B TOTAL LEN: 15.500 MI. DIST: 02-3 SR: 477  
 LEFT MUN: GREENE T RIGHT MUN: GREENE T

RAMP D RD  
 (SR8008 SEG 0750/0000) 0270/0854

ROCKEY RD  
 (T416) 0260/0000

PINE LOGANTON RD  
 (T414) 0250/0588  
 051876 FT

BRUNGARD RD  
 (T412) 0220/0527



0270/0875 RAMP B RD  
 (SR8008 SEG 0010/0965)

0270/0619 OP ID LR 1009 EB  
 18/0080/1850/2217

0270/0484 OP ID LR 1009 WB  
 18/0080/1851/2266  
 TO 8008/0250 SH

0270/0295 (CONN)  
 RAMP C RD

0270/0234 (SR8008 SEG 0500/0824)  
 RAMP A RD

0270/0221 (SR8008 SEG 0250/0000)  
 054541 FT 1 0 00058 7 01 0544+79

0270/0000 LENGTH(AH 2696 BK 1248)

053293 FT 1 0 00058 7 01 0532+31  
 NC MILL ST

0260/0000 LENGTH(AH 1248 BK 1417)

051876 FT 1 0 00058 7 01 0517+88

0250/0000 LENGTH(AH 1417 BK 1996)

049880 FT 1 0 00058 7 01 0498+22  
 SPORTSMANS RD  
 (T362)

0240/0000 LENGTH(AH 1996 BK 1887)

047993 FT 1 0 00058 7 01 0479+13

0230/0000 LENGTH(AH 1887 BK 2328)



DIR: B TOTAL LEN: 15.500 MI. DIST: 02-3 SR: 477  
 LEFT MUN: GREENE T RIGHT MUN: GREENE T

045665 FT 045665 FT 1 0 00058 7 01 0456+05  
 VILLAGE: ROSECRANS  
 0220/0000 LENGTH(AH 2328 BK 2113)

043552 FT 043552 FT 1 0 00058 7 01 0435+82  
 0210/0000 LENGTH(AH 2113 BK 2403)

041149 FT 041149 FT 1 0 00058 7 01 0411+79  
 0200/0000 LENGTH(AH 2403 BK 2307)

0190/0931 GREENE  
 LAMAR T  
 0190/0854 RIANSARES RD  
 (FRST)  
 038842 FT 038842 FT 1 0 00058 7 01 0388+72  
 0190/0000 LENGTH(AH 2307 BK 2361)

036481 FT 0180/0019 BMS EN 18/0477/0180/0000  
 036481 FT 1 0 00058 7 01 0365+15  
 SPRUCE RUN  
 BMSBG 18/0477/0180/0000  
 0180/0000 LENGTH(AH 2361 BK 1333)

SPRUCE RUN RD  
 (T361) 0170/1298

035148 FT 035148 FT 1 0 00058 7 01 0352+07  
 0170/0000 LENGTH(AH 1333 BK 1396)

DIR: B TOTAL LEN: 15.500 MI. DIST: 02-3 SR: 477  
LEFT MUN: LAMAR T RIGHT MUN: LAMAR T

033752 FT

033752 FT 1 0 00058 7 01 0338+11  
S 0160/0000 LENGTH(AH 1396 BK 1528)

032224 FT

032224 FT 1 0 00058 7 01 0322+83  
S 0150/0000 LENGTH(AH 1528 BK 2441)

029783 FT

029783 FT 1 0 00058 7 01 0298+42  
S 0140/0000 LENGTH(AH 2441 BK 2508)

027275 FT

027275 FT 1 0 00058 7 01 0273+34  
S 0130/0000 LENGTH(AH 2508 BK 2982)

024293 FT

024293 FT 1 0 00058 7 01 0243+52  
S 0120/0000 LENGTH(AH 2982 BK 2190)

HAVEN PINES RD  
(T364)

0110/0094  
022103 FT

==

022103 FT 1 0 00058 7 01 0221+62  
S 0110/0000 LENGTH(AH 2190 BK 2433)

DIR: B TOTAL LEN: 15.500 MI. DIST: 02-3 SR: 477  
 LEFT MUN: LAMAR T RIGHT MUN: LAMAR T

BEAGLE RD  
 (T353)

019670 FT

019670 FT 1 0 00058 7 01 0197+29  
 0100/0000 LENGTH(AH 2433 BK 2858)

0090/1026

0090/0996 AUCTION RD  
 (SR2008 SEG 0080/2206)

016812 FT

016812 FT 1 0 00058 7 01 0168+71  
 0090/0000 LENGTH(AH 2858 BK 3140)

013672 FT

0080/0042 BMSEN 18/0477/0080/0000  
 013672 FT 1 0 00058 7 01 0137+35  
 VILLAGE: ROTE  
 LONG RUN  
 BMSBG 18/0477/0080/0000  
 0080/0000 LENGTH(AH 3140 BK 1536)

012136 FT

0070/0040 BMSEN 18/0477/0070/0000  
 012136 FT BRIDGE POSTED (TONS)  
 1 0 00058 7 01 0121+93  
 SGL 32 COMB 40  
 LONG RUN  
 BMSBG 18/0477/0070/0000  
 0070/0000 LENGTH(AH 1536 BK 2264)

1 0 00058 7 01 0098+54 009872 FT

009872 FT

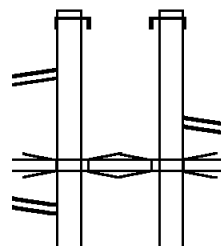
DIR: B TOTAL LEN: 15.500 MI. DIST: 02-3 SR: 477  
 LEFT MUN: LAMAR T RIGHT MUN: LAMAR T

Left Side Description	Left Side Stationing	Right Side Stationing	Right Side Description
E END MOUNTAIN RD (T359)	0060/0000	0060/0000	LENGTH(AH 2264 BK 1825) TRIB LONG RUN
		0050/1618	STRUCTURE LENGTH 18 FT BMSID 18/0477/0050/1618 WETZEL RD
		0050/1358	(T362)
BOLOPUE RD (TWP)	0050/0954		
	008047 FT	0050/0047	BMSID 18/0477/0050/0000
		008047 FT	1 0 00058 7 01 0081+00 LONG RUN
		0050/0000	BMSBG 18/0477/0050/0000 LENGTH(AH 1825 BK 2151)
		0040/0134	DAVY RD (T360)
		0040/0105	MILL RACE STRUCTURE LENGTH 10 FT
	005896 FT	0040/0043	BMSID 18/0477/0040/0105
		005896 FT	BMSID 18/0477/0040/0000 1 0 00058 7 01 0059+38 LONG RUN
		0040/0000	BMSBG 18/0477/0040/0000 LENGTH(AH 2151 BK 1593)
UNNAMED AL (TWP)	0030/1414		
		0030/1242	UNNAMED AL (TWP)
GARBRICK RD (TWP)	0030/1226		
ANDREWS RD (TWP)	0030/1010		
		0030/0806	UNNAMED AL (TWP)
UNNAMED AL (TWP)	0030/0787		
UNNAMED AL (TWP)	0030/0481		
UNNAMED AL (TWP)	0030/0374		
FIREHOUSE RD (TWP)	0030/0231		

Station	Description	Station	Description
004303 FT	RBR	0030/0063	BMSEN 18/0477/0030/0000
		004303 FT	1 0 00058 7 01 0043+76
	RBR		P3
		0030/0000	LONG RUN
			BMSBG 18/0477/0030/0000
			LENGTH(AH 1593 BK 1977)
		0020/0942	RIDGE RD
			(T357)
		0020/0842	LC TO RIDGE RD
			(CONN)
HANSON QUARRY RD (PRDR)		0020/0526	(APRA) HANSON QUARRY
	POI	0020/0288	BMSEN 18/0477/0020/0168
			1 0 00058 7 01 0025+48
		0020/0168	FISHING CREEK
		002326 FT	BMSBG 18/0477/0020/0168
			1 0 00058 7 01 0023+75
			VILLAGE: SALONA
			GILMORE RD
LIZARDVILLE RD (T539) LC TO T539 (CONN)		0020/0000	(SR2006 SEG 0010/3187)
		0010/2138	LENGTH(AH 1977 BK 2326)
		0010/1807	RAMP C RD
			(SR8001 SEG 0010/0507)
		0010/1645	RAMP E RD
			(SR8001 SEG 0020/0000)
RAMP D RD (SR8001 SEG 0750/0000)		0010/1094	BMSEN 18/0477/0010/0795
			1 0 00058 0 00 0371+99
			LR 1063
		0010/0795	BMSBG 18/0477/0010/0795
			TO 8001/0250 SH
		0010/0675	(CONN)
		0010/0547	RAMP A RD
			(SR8001 SEG 0250/0000)
			RAMP B RD
		0010/0451	(SR8001 SEG 0500/0835)
		000000 FT	1 0 00058 0 00 0383+05
			NC LONG RUN RD
			NITTANY VALLEY DR
			(SR0064 SEG 0150/0000)
		0010/0000	MFC BEGIN = D
			LENGTH(AH 2326 BK 0000)






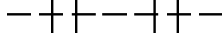




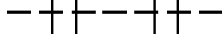



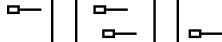



EXTRACT DATE: 12/18/2023 ROADWAY MANAGEMENT SYSTEM PAGE NUMBER: 82  
 PRINT DATE: 12/19/2023 SLD COUNTY/SR - ANNUAL PRINT COUNTY: CLINTON  
 DIR: B TOTAL LEN: 16.847 MI. DIST: 02-3 SR: 220  
 LEFT MUN: PINE CREEK T RIGHT MUN: PINE CREEK T

AH-LYCOMING (41) 088954 FT  
 SR 0220 SH INTER-AHD  
 (SR0220 SEG 0011/0000) 0361/3447  
 RAMP S RD  
 (SR8013 SEG 0500/0000) 0361/2976  
 LR 266  
 OP ID 18/0044/0010/0000 0361/2503  
 RAMP R RD  
 (SR8013 SEG 0250/0443) 0361/2041

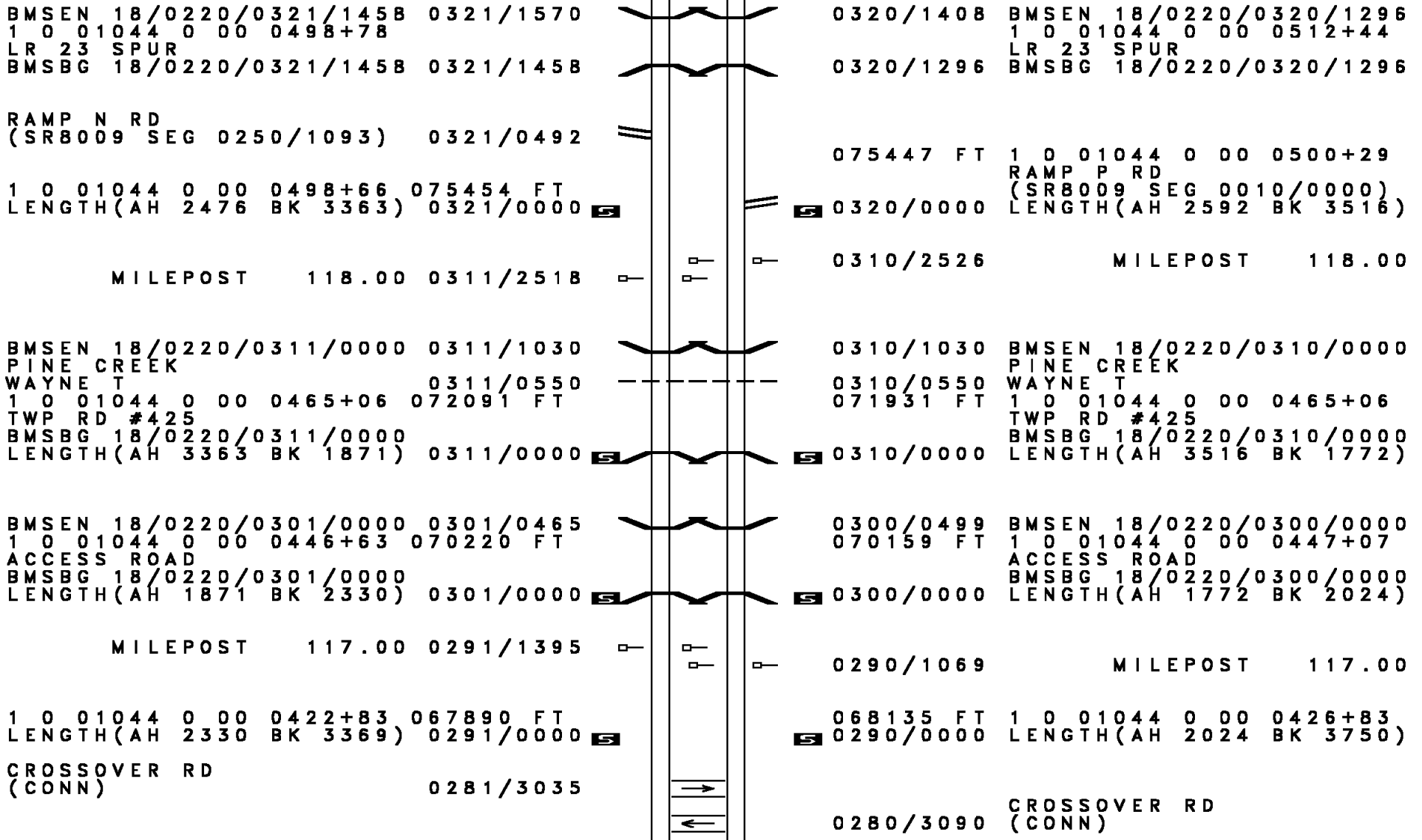


088804 FT  
 INTER-AHD SR 0220 SH  
 0360/3186 (SR0220 SEG 0010/0000)  
 RAMP U RD  
 0360/2609 (SR8013 SEG 0750/0435)  
 LR 266  
 0360/2208 OP ID 18/0044/0010/0000  
 RAMP T RD

DIR: B TOTAL LEN: 16.847 MI. DIST: 02-3 SR: 220  
 LEFT MUN: PINE CREEK T RIGHT MUN: PINE CREEK T

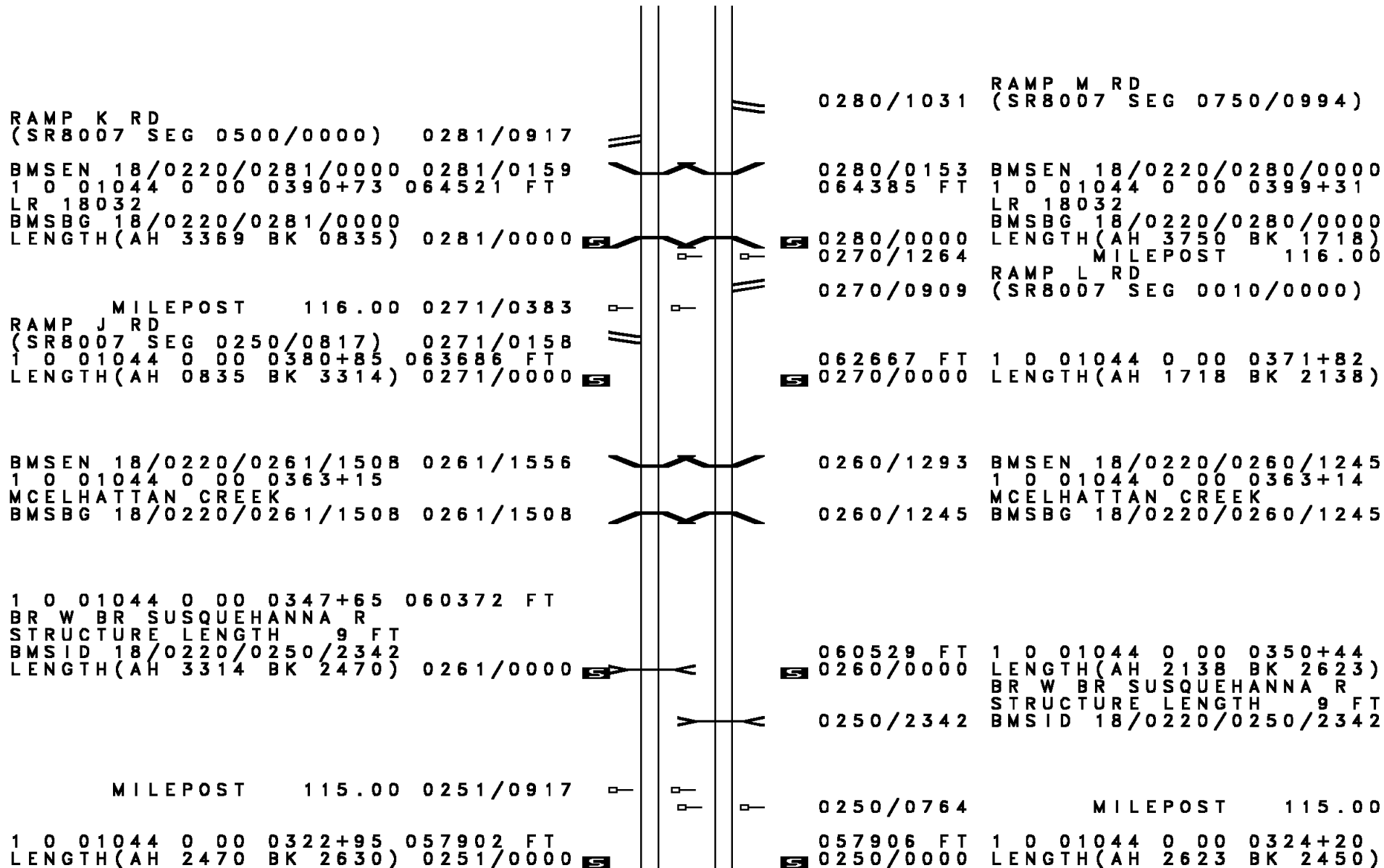
SIGN: 4 CHORD TRUSS			0360/1664 (SR8013 SEG 0010/0000)
BMSID 18/0220/0360/1457	0361/1736		0360/1457 BMSID 18/0220/0360/1457
1 0 01044 0 00 0599+72 085507 FT			085618 FT 1 0 01044 0 00 0601+76
LENGTH(AH 3447 BK 2466) 0361/0000			 0360/0000 LENGTH(AH 3186 BK 2426)
BRANCH PINE CREEK			BRANCH PINE CREEK
STRUCTURE LENGTH 8 FT			STRUCTURE LENGTH 8 FT
BMSID 18/0220/0350/2134 0351/2458		0350/2134	BMSID 18/0220/0350/2134
MILEPOST 120.00 0351/2036		0350/1792	MILEPOST 120.00
PINE CREEK			PINE CREEK
AVIS BOROUGH B 0351/1322		0350/1129	AVIS BOROUGH B
LR 23			LR 23
OP ID 18/1016/0050/0944 0351/1032		0350/0872	OP ID 18/1016/0050/0944
1 0 01044 0 00 0575+06 083041 FT			083192 FT 1 0 01044 0 00 0577+50
LENGTH(AH 2466 BK 2890) 0351/0000			 0350/0000 LENGTH(AH 2426 BK 2482)
TRIB SUSQUEHANNA RIVER			TRIB SUSQUEHANNA RIVER
STRUCTURE LENGTH 10 FT			STRUCTURE LENGTH 10 FT
BMSID 18/0220/0340/1413 0341/2148		0340/1413	BMSID 18/0220/0340/1413
AVIS BOROUGH			AVIS BOROUGH
PINE CREEK T 0341/1115		0340/0637	PINE CREEK T
1 0 01044 0 00 0545+75 080151 FT			080710 FT 1 0 01044 0 00 0552+68
LENGTH(AH 2890 BK 2221) 0341/0000			 0340/0000 LENGTH(AH 2482 BK 2671)
CROSSOVER RD			CROSSOVER RD
(CONN) 0331/2069		0330/1783	(CONN)
MILEPOST 119.00 0331/1959		0330/1674	MILEPOST 119.00
RAMP Q RD			RAMP Q RD
(SR8009 SEG 0500/0000) 0331/0452		078039 FT	(SR8009 SEG 0750/1267)
1 0 01044 0 00 0523+54 077930 FT			078039 FT 1 0 01044 0 00 0525+97
LENGTH(AH 2221 BK 2476) 0331/0000			 0330/0000 LENGTH(AH 2671 BK 2592)

DIR: B TOTAL LEN: 16.847 MI. DIST: 02-3 SR: 220  
 LEFT MUN: PINE CREEK T RIGHT MUN: PINE CREEK T





DIR: B TOTAL LEN: 16.847 MI. DIST: 02-3 SR: 220  
 LEFT MUN: WAYNE T RIGHT MUN: WAYNE T



RAMP K RD  
 (SR8007 SEG 0500/0000) 0281/0917  
 BMSEN 18/0220/0281/0000 0281/0159  
 1 0 01044 0 00 0390+73 064521 FT  
 LR 18032  
 BMSBG 18/0220/0281/0000  
 LENGTH(AH 3369 BK 0835) 0281/0000

0280/1031 RAMP M RD  
 (SR8007 SEG 0750/0994)

0280/0153 BMSEN 18/0220/0280/0000  
 064385 FT 1 0 01044 0 00 0399+31  
 LR 18032  
 BMSBG 18/0220/0280/0000  
 LENGTH(AH 3750 BK 1718)  
 MILEPOST 116.00  
 RAMP L RD  
 (SR8007 SEG 0010/0000)

MILEPOST 116.00 0271/0383  
 RAMP J RD  
 (SR8007 SEG 0250/0817) 0271/0158  
 1 0 01044 0 00 0380+85 063686 FT  
 LENGTH(AH 0835 BK 3314) 0271/0000

0270/0909  
 062667 FT 1 0 01044 0 00 0371+82  
 LENGTH(AH 1718 BK 2138)

BMSEN 18/0220/0261/1508 0261/1556  
 1 0 01044 0 00 0363+15  
 MCELHATTAN CREEK  
 BMSBG 18/0220/0261/1508 0261/1508

0260/1293 BMSEN 18/0220/0260/1245  
 1 0 01044 0 00 0363+14  
 MCELHATTAN CREEK  
 BMSBG 18/0220/0260/1245

1 0 01044 0 00 0347+65 060372 FT  
 BR W BR SUSQUEHANNA R  
 STRUCTURE LENGTH 9 FT  
 BMSID 18/0220/0250/2342  
 LENGTH(AH 3314 BK 2470) 0261/0000

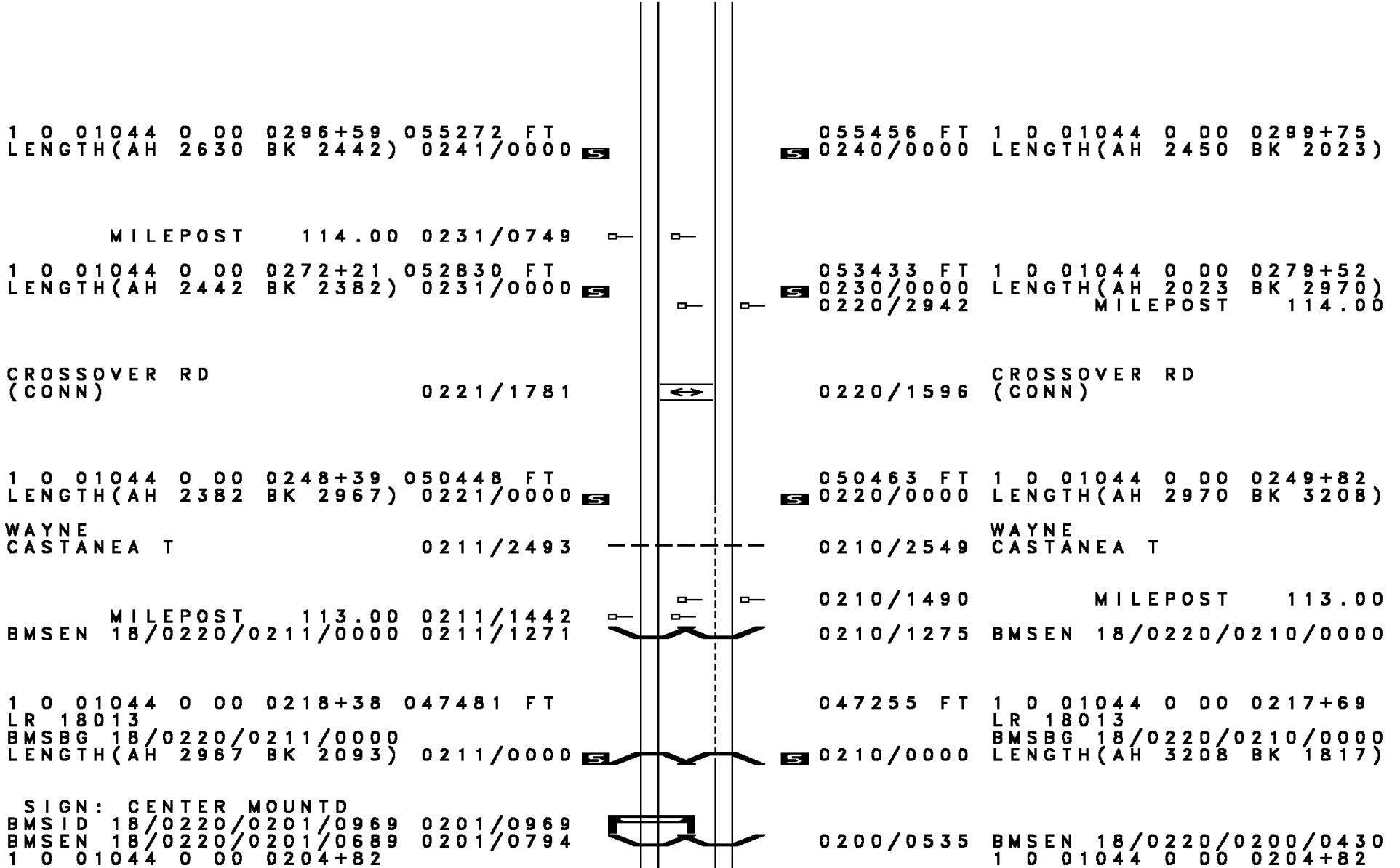
060529 FT 1 0 01044 0 00 0350+44  
 LENGTH(AH 2138 BK 2623)  
 BR W BR SUSQUEHANNA R  
 STRUCTURE LENGTH 9 FT  
 BMSID 18/0220/0250/2342

MILEPOST 115.00 0251/0917

0250/0764 MILEPOST 115.00  
 057906 FT 1 0 01044 0 00 0324+20  
 LENGTH(AH 2623 BK 2450)

1 0 01044 0 00 0322+95 057902 FT  
 LENGTH(AH 2470 BK 2630) 0251/0000

DIR: B TOTAL LEN: 16.847 MI. DIST: 02-3 SR: 220  
 LEFT MUN: WAYNE T RIGHT MUN: WAYNE T



DIR: B TOTAL LEN: 16.847 MI. DIST: 02-3 SR: 220  
LEFT MUN: CASTANEA T RIGHT MUN: CASTANEA T

TWP RD 375  
BMSBG 18/0220/0201/0689 0201/0689 0200/0430 TWP RD 375  
BMSBG 18/0220/0200/0430  
1 0 01044 0 00 0197+94 045388 FT 045438 FT 1 0 01044 0 00 0200+53  
LENGTH(AH 2093 BK 2223) 0201/0000 0200/0000 LENGTH(AH 1817 BK 2362)

1 0 01044 0 00 0175+33 043165 FT 043076 FT 1 0 01044 0 00 0175+76  
LENGTH(AH 2223 BK 2622) 0191/0000 0190/0000 LENGTH(AH 2362 BK 2706)  
MILEPOST 112.00 0181/2524 0180/2490 MILEPOST 112.00

1 0 01044 0 00 0149+11 040543 FT 040370 FT 1 0 01044 0 00 0148+71  
LENGTH(AH 2622 BK 2112) 0181/0000 0180/0000 LENGTH(AH 2706 BK 2284)  
BMSEN 18/0220/0171/1482 0171/1662 0170/1836 BMSEN 18/0220/0170/1656  
1 0 01044 0 00 0142+71 0170/1656  
LR 18013 T-378 HANNA S LR 18013 T-378 HANNA  
BMSBG 18/0220/0171/1482 0171/1482 BMSBG 18/0220/0170/1656  
SIGN: 4 CHORD TRUSS  
BMSID 18/0220/0170/1437 0170/1437 BMSID 18/0220/0170/1437  
RAMP H RD (SR8005 SEG 0750/0480)

SIGN: 4 CHORD TRUSS  
BMSID 18/0220/0170/1437 0171/1252  
RAMP F RD  
(SR8005 SEG 0500/0000) 0171/1004  
BMSEN 18/0220/0171/0469 0171/0652  
1 0 01044 0 00 0132+64 0170/0826  
LR 58 SPUR G BMSEN 18/0220/0170/0643  
BMSBG 18/0220/0171/0469 0171/0469 BMSBG 18/0220/0170/0643

1 0 01044 0 00 0127+99 038431 FT 038086 FT 1 0 01044 0 00 0125+87  
LENGTH(AH 2112 BK 2968) 0171/0000 0170/0000 RAMP G RD  
(SR8005 SEG 0010/0000) LENGTH(AH 2284 BK 2643)

SIGN: 3 CHORD TRUSS BMSID 18/0220/0160/2299



DIR: B TOTAL LEN: 16.847 MI. DIST: 02-3 SR: 220  
 LEFT MUN: BALD EAGLE T RIGHT MUN: BALD EAGLE T

Left Side Data	Diagram	Right Side Data
SIGN: 4 CHORD TRUSS BMSID 18/0220/0120/1134 0121/1134 RAMP B RD (SR8003 SEG 0500/0000) 0121/0889		0120/1486 MILEPOST 109.00 0120/1458 RAMP D RD (SR8003 SEG 0760/1719) 0120/1134 SIGN: 4 CHORD TRUSS BMSID 18/0220/0120/1134
LR 58 SPUR F OP ID 18/2015/0010/0000 0121/0278 1 0 01044 0 00 0000+00 025673 FT LENGTH(AH 2462 BK 2605) 0121/0000 RAMP A RD (SR8003 SEG 0250/0526) 0111/2443		RAMP C RD (SR8003 SEG 0750/0000) 0120/0573 0120/0207 OP ID 18/2015/0011/0000 025590 FT 1 0 01044 0 00 0000+00 5 0120/0000 LENGTH(AH 2319 BK 2673)
BMSEN 18/0220/0111/0456 0111/0561 1 0 01063 0 00 0235+92 PRIVATE DR BMSBG 18/0220/0111/0456 0111/0456		0110/0631 BMSEN 18/0220/0110/0526 1 0 01063 0 00 0235+92 PRIVATE DR 0110/0526 BMSBG 18/0220/0110/0526 BALD EAGLE 0110/0365 MILL HALL B
1 0 01063 0 00 0230+94 023068 FT BALD EAGLE MILL HALL B LENGTH(AH 2605 BK 2542) 0111/0000		022917 FT 1 0 01063 0 00 0229+91 5 0110/0000 LENGTH(AH 2673 BK 2432)
MILL HALL BALD EAGLE T MILEPOST 108.00 0101/1350 0101/1332		0100/1329 MILEPOST 108.00 0100/1316 MILL HALL BALD EAGLE T
1 0 01063 0 00 0205+78 020526 FT LENGTH(AH 2542 BK 2510) 0101/0000		020485 FT 1 0 01063 0 00 0205+59 5 0100/0000 LENGTH(AH 2432 BK 2577)
BALD EAGLE LAMAR T BMSEN 18/0220/0091/0574 0091/1095 1 0 01063 0 00 0186+35 FISHING CREEK BMSBG 18/0220/0091/0574 0091/0574		0090/1110 BALD EAGLE 0090/0874 LAMAR T BMSEN 18/0220/0090/0589 1 0 01063 0 00 0186+35 FISHING CREEK 0090/0589 BMSBG 18/0220/0090/0589

DIR: B TOTAL LEN: 16.847 MI. DIST: 02-3 SR: 220  
 LEFT MUN: LAMAR T RIGHT MUN: LAMAR T

1 0 01063 0 00 0180+94 018016 FT  
 LENGTH(AH 2510 BK 2008) 0091/0000  
 RAMP B RD  
 (SR8001 SEG 0500/0000) 0081/1587

LR 58  
 OP ID 18/0477/0010/0795 0081/0602  
 MILEPOST 107.00 0081/0555  
 RAMP A RD  
 (SR8001 SEG 0250/0617) 0081/0251

1 0 01063 0 00 0161+10 016008 FT  
 MFC BEGIN = B  
 LENGTH(AH 2008 BK 2613) 0081/0000

017908 FT 1 0 01063 0 00 0179+82  
 0090/0000 LENGTH(AH 2577 BK 1900)

0080/1066 RAMP D RD  
 0080/0552 (SR8001 SEG 0750/0799)  
 MILEPOST 107.00  
 LR 58  
 0080/0543 OP ID 18/0477/0010/0795

0080/0172 RAMP E RD  
 016008 FT (SR8001 SEG 0020/0689)  
 1 0 01063 0 00 0161+10  
 MFC BEGIN = B  
 0080/0000 LENGTH(AH 1900 BK 2613)  
 RAMP C RD  
 0070/2300 (SR8001 SEG 0010/0000)  
 0070/2032 BMSBN 18/0220/0070/1728  
 1 0 01063 0 00 0134+76  
 LR 58  
 0070/1728 BMSBG 18/0220/0070/1728

013395 FT

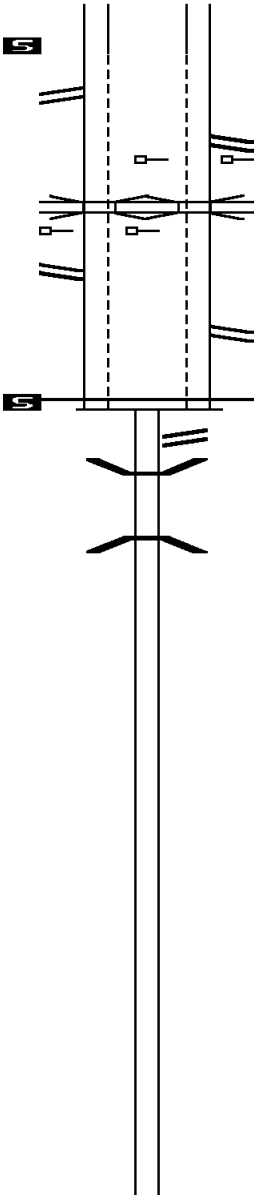
013395 FT 1 0 01063 0 00 0134+97  
 0070/0000 LENGTH(AH 2613 BK 2517)

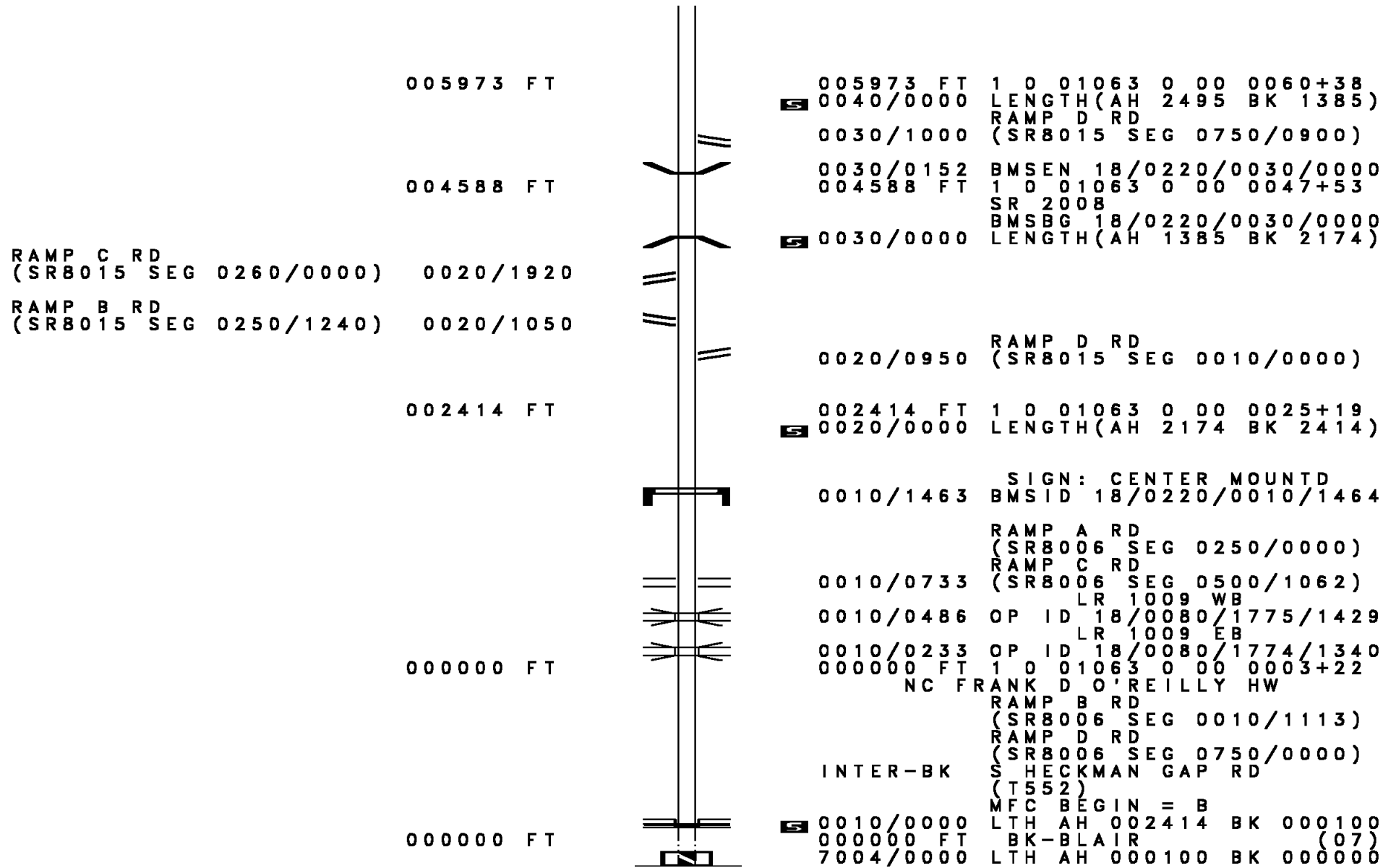
010878 FT

010878 FT 1 0 01063 0 00 0109+77  
 0060/0000 LENGTH(AH 2517 BK 2410)

008468 FT

008468 FT 1 0 01063 0 00 0085+31  
 0050/0000 LENGTH(AH 2410 BK 2495)



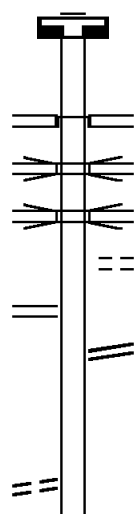


EXTRACT DATE: 12/18/2023 ROADWAY MANAGEMENT SYSTEM PAGE NUMBER: 72  
 PRINT DATE: 12/19/2023 SLD COUNTY/SR - ANNUAL PRINT COUNTY: CLINTON  
 DIR: B TOTAL LEN: 17.086 MI. DIST: 02-3 SR: 150  
 LEFT MUN: PINE CREEK T RIGHT MUN: PINE CREEK T

089954 FT

RAMP Q RD  
 (SR8009 SEG 0750/0000) 0410/2115

TO 1016/0010 SH  
 (CONN) 0410/0104  
 1 0 00023 7 00 0022+25 087839 FT



090212 FT  
 7418/0000 LENGTH(AH 0356 BK 2115)  
 INTER-AHD AVIS EXIT RD  
 (T300)  
 AVIS INTER RD  
 0410/2115 (SR8009 SEG 0010/1307)  
 LR 1044 NB  
 0410/1908 OP ID 18/0220/0320/1296  
 LR 1044 SB  
 0410/1818 OP ID 18/0220/0321/1458  
 TO 8009/0250 SH  
 0410/1603 (CONN)  
 AVIS INTER RD  
 0410/1569 (SR8009 SEG 0500/1398)  
 AVIS INTER RD  
 0410/1511 (SR8009 SEG 0250/0000)

088097 FT

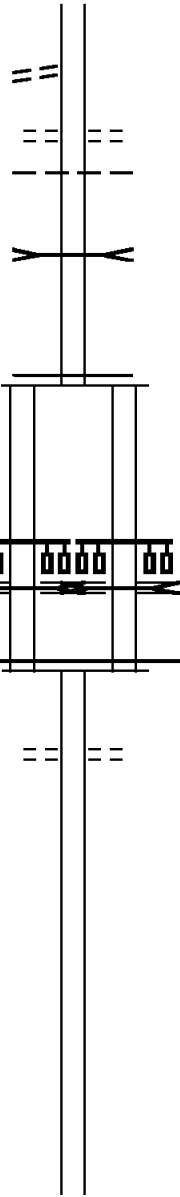


DIR: B TOTAL LEN: 17.086 MI. DIST: 02-3 SR: 150  
 LEFT MUN: PINE CREEK T RIGHT MUN: PINE CREEK T

AVIS RD (SR1016 SEG 0010/0000)	0410/0000	==	0410/0000	LENGTH(AH 2115 BK 0571)
	087268 FT	==	0400/0116	MOUNTAIN VIEW ESTATES
			087526 FT	(PRDR)
			1 0 00023 0 00 0375+44	
PROSPECT AV (T480)	0390/3356	==	0400/0000	LENGTH(AH 0571 BK 3491)
			0390/1529	DEERWOOD VILLAGE
SPONG HOLLOW RD (T442)	0390/1311	==		(PRDR)
MAPLE AV (T539)	0390/0725	==		
	083777 FT		084035 FT	1 0 00023 0 00 0340+53
			0390/0000	LENGTH(AH 3491 BK 1601)
KRYDER HOLLOW RD (T440)	0380/1450	==		
			0380/1269	ISLAND RD
				(T565)
	082176 FT		082434 FT	1 0 00023 0 00 0324+52
			0380/0000	LENGTH(AH 1601 BK 2402)
	079774 FT		080032 FT	1 0 00023 0 00 0300+50
				CHURCH HILL RD
				(T434)
MOUNTAIN HAVEN VILLAGE (PRDR)	0360/2370	==	0370/0000	LENGTH(AH 2402 BK 2403)

DIR: B TOTAL LEN: 17.086 MI. DIST: 02-3 SR: 150  
 LEFT MUN: PINE CREEK T RIGHT MUN: PINE CREEK T

1 0 00023 0 00 0276+77 077371 FT  
 CHATHAM RUN MILL RD  
 (T435) 0360/0000



077629 FT  
 0360/0000 LENGTH(AH 2403 BK 2173)

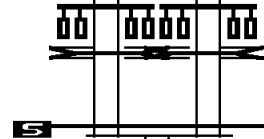
0350/1316 HARLEY DR (T433)  
 0350/1080 PINE CREEK DUNNSTABLE T CHATHAM RUN STRUCTURE LENGTH 24 FT  
 0350/0937 BMSID 18/0150/0350/0937

075198 FT

075456 FT 1 0 00023 0 00 0250+26  
 MFC BEGIN = D  
 0350/0000 LENGTH(AH 2173 BK 0975)

PLUM RUN STRUCTURE LENGTH 31 FT  
 BMSID 18/0150/0344/0497  
 PARK AV (SR1005 SEG 0050/0759)  
 MCELHATTAN DR (SR1005 SEG 0050/0759)  
 0345/0497

0 0 00000 0 00 0000+00 074223 FT  
 MFC BEGIN = D  
 LENGTH(AH 0975 BK 2013) 0345/0000



0344/0497  
 074481 FT  
 0344/0000 LENGTH(AH 0975 BK 2013)

072210 FT

0340/0819 STEWART RD (T428)  
 072468 FT 1 0 00023 0 00 0224+87  
 0340/0000 LENGTH(AH 2013 BK 2779)

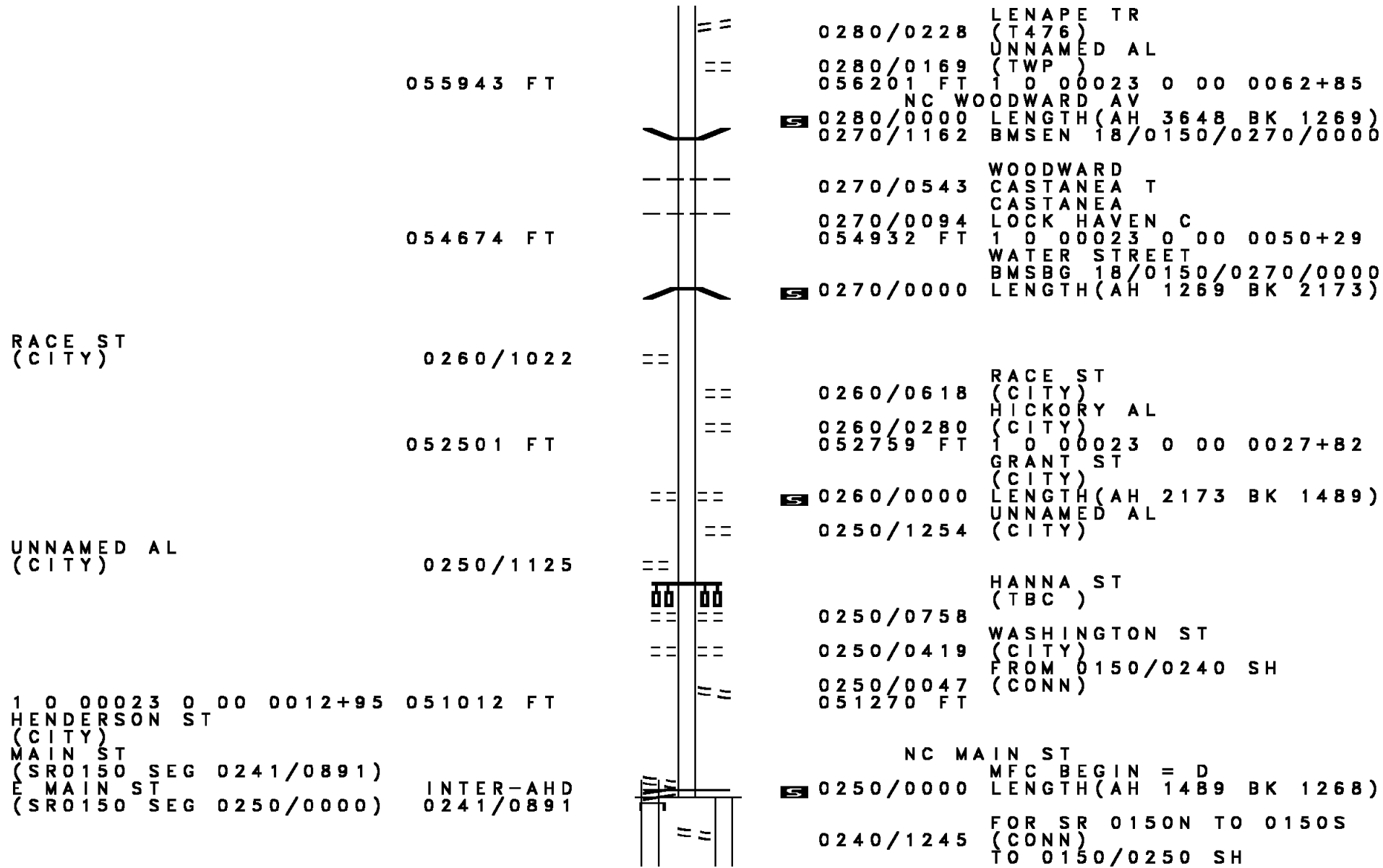
069431 FT

069689 FT 1 0 00023 0 00 0197+08  
 0330/0000 LENGTH(AH 2779 BK 2243)

DIR: B TOTAL LEN: 17.086 MI. DIST: 02-3 SR: 150  
 LEFT MUN: DUNNSTABLE T RIGHT MUN: DUNNSTABLE T

	067188 FT			067446 FT	1 0 00023 0 00 0174+78
TOBACCO SHED RD (T426)	0310/1649	==	==	0320/0000	LENGTH(AH 2243 BK 2213)
				0310/1649	BAIRD RD (T425)
	064975 FT			065233 FT	1 0 00023 0 00 0152+65
				0310/0000	LENGTH(AH 2213 BK 2770)
				0300/1103	E GUARDLOCK DR (T519)
	062205 FT			062463 FT	1 0 00023 0 00 0124+95
				0300/0000	LENGTH(AH 2770 BK 2614)
				0290/2317	DUNNSTABLE WOODWARD T
				0290/2017	FARGUS ISLAND ST (T475)
PINE RIDGE DR (T500)	0290/0961	==	==	0290/0830	E GUARDLOCK DR (T519)
HILLSIDE DR (T514)	0290/0303	==	==	059849 FT	
1 0 00023 0 00 0098+95	059591 FT			0290/0000	LENGTH(AH 2614 BK 3648)
EVERGREEN LN (T515)	0290/0000	==	==		
HOLLY DR (T516)	0280/3357	==	==		
RICHEY ST (T502)	0280/2576	==	==		
N ALLEGHANY ST (T403)	0280/2109	==	==	0280/2109	S ALLEGHANY ST (T403)
ORIOLE DR (T525)	0280/1596	==	==		
MILL HILL RD (SR1020 SEG 0010/0777)	0280/0761	==	==	0280/0761	CHURCH ST (T399) RIVER ST (T477)

DIR: B TOTAL LEN: 17.086 MI. DIST: 02-3 SR: 150  
 LEFT MUN: WOODWARD T RIGHT MUN: WOODWARD T



055943 FT

054674 FT

RACE ST  
(CITY)

0260/1022

052501 FT

UNNAMED AL  
(CITY)

0250/1125

1 0 00023 0 00 0012+95 051012 FT  
 HENDERSON ST  
 (CITY)

MAIN ST  
 (SR0150 SEG 0241/0891)  
 E MAIN ST INTER-AHD  
 (SR0150 SEG 0250/0000) 0241/0891

0280/0228 LENAPE TR  
 (T476)  
 UNNAMED AL  
 (TWP)  
 0280/0169  
 056201 FT 1 0 00023 0 00 0062+85  
 NC WOODWARD AV  
 0280/0000 LENGTH(AH 3648 BK 1269)  
 0270/1162 BMSEN 18/0150/0270/0000

0270/0543 WOODWARD  
 CASTANEA T  
 CASTANEA  
 0270/0094 LOCK HAVEN C  
 054932 FT 1 0 00023 0 00 0050+29  
 WATER STREET  
 BMSBG 18/0150/0270/0000  
 0270/0000 LENGTH(AH 1269 BK 2173)

0260/0618 RACE ST  
 (CITY)  
 HICKORY AL  
 0260/0280 (CITY)  
 052759 FT 1 0 00023 0 00 0027+82  
 GRANT ST  
 (CITY)  
 0260/0000 LENGTH(AH 2173 BK 1489)  
 UNNAMED AL  
 (CITY)  
 0250/1254 (CITY)

0250/0758 HANNA ST  
 (TBC)  
 0250/0419 WASHINGTON ST  
 (CITY)  
 FROM 0150/0240 SH  
 (CONN)  
 0250/0047  
 051270 FT

NC MAIN ST  
 MFC BEGIN = D  
 0250/0000 LENGTH(AH 1489 BK 1268)  
 0240/1245 FOR SR 0150N TO 0150S  
 (CONN)  
 TO 0150/0250 SH

EXTRACT DATE: 12/18/2023  
PRINT DATE: 12/19/2023

ROADWAY MANAGEMENT SYSTEM  
SLD COUNTY/SR - ANNUAL PRINT

PAGE NUMBER: 67  
COUNTY: CLINTON

DIR: B TOTAL LEN: 17.086 MI.  
LEFT MUN: LOCK HAVEN C

DIST: 02-3 SR: 150  
RIGHT MUN: LOCK HAVEN C

				0240/1179	(CONN)
					UNNAMED AL
				0240/1063	(CITY)
					SIGN STRUCTURE
				0240/0975	BMSID 18/0150/0240/0975
					LC FROM CHURCH ST
				0240/0917	(CONN)
FOR SR 0150N TO 0150S	0241/0869				
(CONN)					
					CHURCH ST
				0240/0825	(CITY)
LOCUST AL	0241/0607				LOCUST AL
(CITY)				0240/0610	(CITY)
					SIGN STRUCTURE
				0240/0235	BMSID 18/0150/0240/0235
				050002 FT	1 0 00058 3 00 0018+72
1 0 00023 0 00 0004+02 050121 FT					JAY ST
NC MAIN ST					(SR0120 SEG 1060/0000)
JAY ST					(SR0120 SEG 1061/0000)
(SR0120 SEG 1050/0000)					PAUL MACK BL
					(SR0120 SEG 1061/0000)
					(SR0120 SEG 1060/0000)
LENGTH(AH 0891 BK 1968)	0241/0000			0240/0000	LENGTH(AH 1268 BK 1847)
GROVE ST					GROVE ST
(CITY)					(CITY)
	0231/1538			0230/1421	FALLON AL
					(CITY)
				0230/1144	(CITY)
VESPER ST					VESPER ST
(CITY)					(CITY)
	0231/0983			0230/0867	
MILL ST					MILL ST
(CITY)					(CITY)
MAIN ST	0231/0694			0230/0579	
(CITY)					
LC FROM MAIN ST	0231/0515				
(CITY)					
SIGN STRUCTURE	0231/0412				
BMSID 18/0150/0231/0412					
					LIBERTY ST
				0230/0312	(CITY)
WILLARD'S AL	0231/0194				
(CITY)					
TO 0150/0230 SH	0231/0155				
(CONN)					FROM 0150/0231 SH
				0230/0149	(CONN)
					CORNING ST
				0230/0033	(CITY)

DIR: B TOTAL LEN: 17.086 MI. DIST: 02-3 SR: 150  
 LEFT MUN: LOCK HAVEN C RIGHT MUN: LOCK HAVEN C

1 0 00058 0 00 0618+41 048153 FT  
 CHURCH ST  
 (SR0150 SEG 0230/0000)  
 CHURCH ST  
 (CITY)

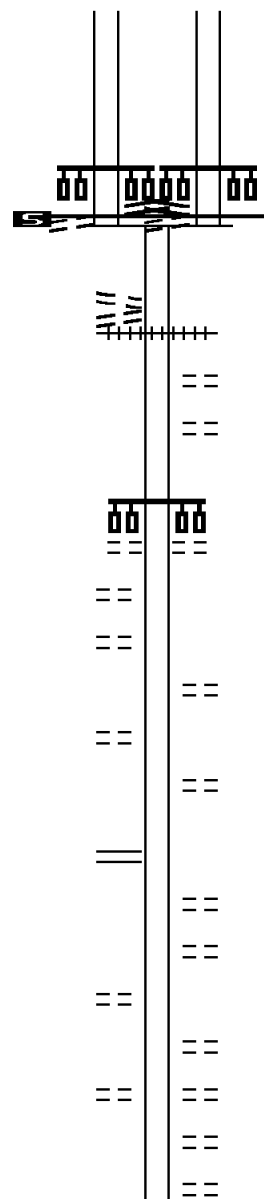
MFC BEGIN = C  
 LENGTH(AH 1968 BK 1096) 0231/0000  
 FIRST ST  
 (CITY)  
 NONAME AL  
 (CITY)

NONAME AL  
 (CITY)  
 SPRING ST  
 (CITY)  
 N JONES ST  
 (CITY)

1 0 00058 0 00 0598+11 046106 FT  
 FAIRVIEW ST  
 (SR1024 SEG 0010/0000) 0210/0000

N HIGHLAND ST  
 (CITY)

N SUMMIT ST  
 (CITY)



048155 FT 1 0 00058 3 00 0000+00  
 BELLEFONTE AV  
 (SR0150 SEG 0231/0000)  
 NC CHURCH ST  
 CHURCH ST  
 (CITY)

MFC BEGIN = C  
 LENGTH(AH 1847 BK 1096) 0230/0000

0220/0618 (AAR 526911J)#TRKS 01  
 PARK ST  
 (CITY)  
 0220/0586 PARK ST  
 (CITY)  
 0220/0356 (CITY)  
 047059 FT 1 0 00058 0 00 0607+56  
 COMMERCE ST  
 (CITY)

5 0220/0000 LENGTH(AH 1096 BK 0951)

0210/0397 S JONES ST  
 (CITY)

0210/0111 S FAIRVIEW ST  
 (CITY)

5 0210/0000 LENGTH(AH 0951 BK 1527)  
 NONAME AL

0200/1479 (CITY)  
 S HIGHLAND ST  
 (CITY)

0200/0940 S SUMMIT ST  
 (CITY)

0200/0778 NONAME AL  
 (CITY)

0200/0567 PEARL ST  
 (CITY)

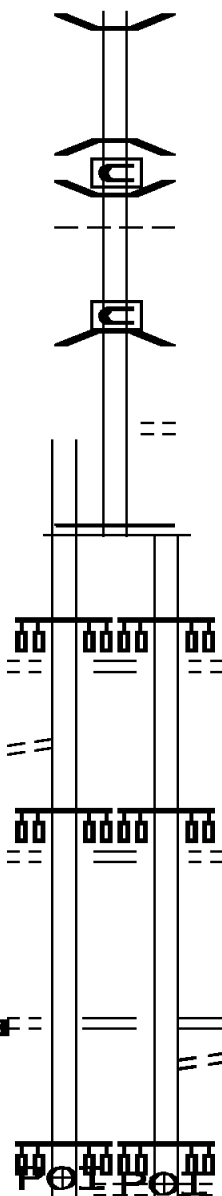
0200/0417 ROBIN AL  
 (CITY)

DIR: B TOTAL LEN: 17.086 MI. DIST: 02-3 SR: 150  
 LEFT MUN: LOCK HAVEN C RIGHT MUN: LOCK HAVEN C

Location	Segment ID	Length (FT)	Start Station	End Station	Notes
N HAMPTON ST (CITY)	0200/0121	044579			
NONAME AL (CITY)	0190/2740				
BARTON ST (CITY)	0190/2466				
NONAME AL (CITY)	0190/2059				
IRWIN ST (CITY)	0190/1744				
CRANFORD AL (BORO)	0190/1394				
ALLISON ST (BORO)	0190/1198				
		041681			
HUSTON ST (BORO)	0180/0734				
FLEMINGTON ALLISON T	0180/0065				
			044581	00058	0582+87
			0200/0000	LENGTH(AH 1527 BK 2898)	
			0190/2405	SECOND AV (TBC)	
			0190/2154	THIRD AV (TBC)	
			0190/1816	FREDRICK ST (CITY)	
				NC BELLEFONTE AV	
			0190/1223	LOCK HAVEN FLEMINGTON B	
			0190/0624	PINE AL (BORO)	
			0190/0352	HERR ST (BORO)	
		041683	0190/0000	LENGTH(AH 2898 BK 2200)	
			0180/1909	MIDDLE AL (BORO)	
			0180/1678	STURDEVANT ST (BORO)	
			0180/1437	YORK AL (BORO)	
			0180/1207	BRESSLER ST (BORO)	
			0180/0973	SUGAR AL (BORO)	
				HUSTON ST (TBC)	
			0180/0734	CHERRY AV (BORO)	
			0180/0449	CANAL ST (BORO)	
			0180/0253		

DIR: B TOTAL LEN: 17.086 MI. DIST: 02-3 SR: 150  
 LEFT MUN: FLEMINGTON B RIGHT MUN: FLEMINGTON B

Stationing	Description	Stationing	Description
039481 FT		0180/0043	BMSEN 18/0150/0180/0000
		039483 FT	1 0 00058 0 00 0531+95
			NC HIGH ST
			PENNA CANAL
		0180/0000	BMSBG 18/0150/0180/0000
			LENGTH(AH 2200 BK 2050)
		0170/1705	BMSEN 18/0150/0170/1496
ALLISON BALD EAGLE T	0170/1684	0170/1684	FLEMINGTON BALD EAGLE T
			1 0 00058 0 00 0507+74
			BRIDGE CLOSED
		0170/1496	BALD EAGLE CREEK
			BMSBG 18/0150/0170/1496
		0170/0314	DRAKETOWN RD (T373)
037431 FT		037433 FT	1 0 00058 0 00 0507+74
			MFC BEGIN = C
		0170/0000	LENGTH(AH 2050 BK 1700)
MILLBROOK PLAZA RD (PRDR)			MILLBROOK PLAZA RD (PRDR)
KING ARTHUR DR (PRDR)			KING ARTHUR DR (PRDR)
	0161/1324	0160/1324	
LC TO WAL-MART DR (CONN)			
WAL-MART SUPERCENTER RD (PRDR)	0161/0698		WAL-MART SUPERCENTER RD (PRDR)
LOWES RD (PRDR)			LOWES RD (PRDR)
	0161/0596	0160/0596	
1 0 00058 0 00 0494+50	035721 FT	035733 FT	1 0 00058 0 00 0494+50
COUNTRY CLUB LN (T382)			COUNTRY CLUB LN (T382)
MILL HALL RD (SR2015 SEG 0020/1616)			MILL HALL RD (SR2015 SEG 0020/1616)
(SR2015 SEG 0021/1822)			(SR2015 SEG 0021/1822)
LENGTH(AH 1710 BK 0555)	0161/0000	0160/0000	LENGTH(AH 1700 BK 0568)
			TO 2015/0021 SH (CONN)
1 0 00058 0 00 0488+79	035166 FT	035165 FT	1 0 00058 0 00 0488+79
(APRA) GLENN O HAWBAKER			(APRA) GLENN O HAWBAKER
PENNSYLVANIA AV (T486)			(TBK) PENNSYLVANIA AV (T486)





DIR: B TOTAL LEN: 17.086 MI. DIST: 02-3 SR: 150  
 LEFT MUN: BALD EAGLE T RIGHT MUN: BALD EAGLE T

LENGTH(AH 0555 BK 0517) 0153/0000	5		5	0152/0000	LENGTH(AH 0568 BK 0516)
1 0 00219 0 01 0347+46 034649 FT				034649 FT	1 0 00219 0 00 0347+46
MFC BEGIN = C					MFC BEGIN = C
LENGTH(AH 0517 BK 2161) 0151/0000	5		5	0150/0000	LENGTH(AH 0516 BK 2161)
				0140/1558	BMSEN 18/0150/0140/1308
					1 0 00219 0 01 0338+63
				0140/1308	FISHING CREEK
					BMSBG 18/0150/0140/1308
					NC HOGAN BLVD
				0140/1246	N WATER ST
					(SR0064 SEG 0190/1378)
1 0 00219 0 01 0325+46 032488 FT				032488 FT	
COUNTY CLUB LN				5	0140/0000
(T382)					LENGTH(AH 2161 BK 1985)
				0130/1590	WILLOW LN
				0130/1548	(BORO)
					BALD EAGLE
					MILL HALL B
				0130/0550	MILL HALL
					BALD EAGLE T
				0130/0392	HOMESTEAD DR
					(T383)
PADOT STOCKPILE #09 RD				0130/0131	(APRA) PADOT STOCKPILE
(GOVT)				030503 FT	1 0 00219 0 01 0305+51
					BEECH CREEK AV
				5	0130/0000
					LENGTH(AH 1985 BK 2437)
				0120/2110	BMSEN 18/0150/0120/1895
					1 0 00219 0 01 0300+40
				0120/1895	BALD EAGLE CREEK
					BMSBG 18/0150/0120/1895
TO 2020/0010 SH					
(CONN)					
				0120/1007	CRYSTAL BEACH RD
					(T377)
LUSK RUN RD				0120/0935	
(SR2020 SEG 0010/0000)					
				028066 FT	1 0 00219 0 01 0278+70

DIR: B TOTAL LEN: 17.086 MI. DIST: 02-3 SR: 150  
 LEFT MUN: BALD EAGLE T RIGHT MUN: BALD EAGLE T

WAGNERS LN  
(PRDR)

0110/0762  
025259 FT

CHARLIE DR  
(PRDR)

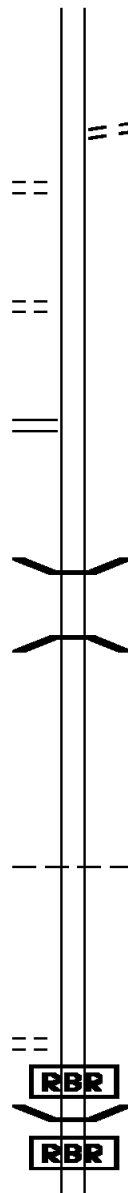
0100/2029

LAUREL RUN RD  
(SR2019 SEG 0010/0000)

0100/0657  
023170 FT

1 0 00219 0 01 0177+60  
MASDEN HOLLOW RD  
(T336)

017768 FT  
0080/0000



0120/0000 LENGTH(AH 2437 BK 2807)

0110/1341 CRYSTAL BEACH RD  
(T377)

025259 FT 1 0 00219 0 01 0251+22  
0110/0000 LENGTH(AH 2807 BK 2089)

023170 FT 1 0 00219 0 01 0230+48  
0100/0000 LENGTH(AH 2089 BK 2606)

0090/1630 BMS EN 18/0150/0090/1607  
1 0 00219 0 01 0205+42

0090/1607 LAUREL RUN  
BMSBG 18/0150/0090/1607

020564 FT 1 0 00219 0 01 0204+97  
0090/0000 LENGTH(AH 2606 BK 2796)

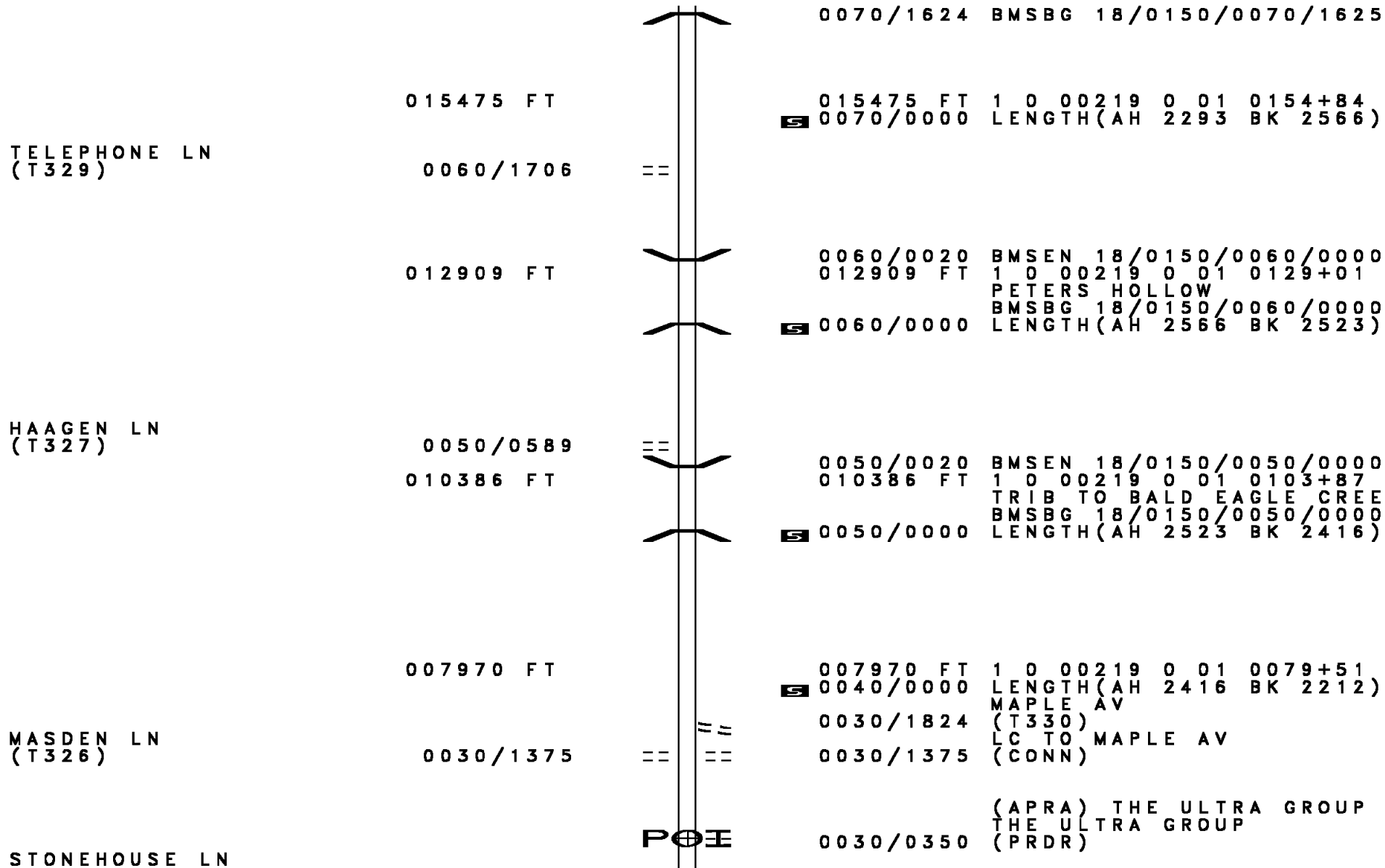
0080/1724 BALD EAGLE  
BEECH CREEK T

017768 FT

0080/0000 LENGTH(AH 2796 BK 2293)

0070/1670 BMS EN 18/0150/0070/1625  
1 0 00219 0 01 0171+05  
P3  
MASDEN RUN

DIR: B TOTAL LEN: 17.086 MI. DIST: 02-3 SR: 150  
 LEFT MUN: BEECH CREEK T RIGHT MUN: BEECH CREEK T



DIR: B TOTAL LEN: 17.086 MI. DIST: 02-3 SR: 150  
 LEFT MUN: BEECH CREEK T RIGHT MUN: BEECH CREEK T

(TWP )	0030/0130	==							
	005758 FT				005758 FT	1 0	00219 0 01	0057+39	
					0030/0000	5	LENGTH(AH 2212 BK 2448)		
							BEVERLY DR		
INDUSTRIAL PARK RD	0020/1845	==			0020/1942		(BORO)		
(T598)									
GRAHAMS LN	0020/1771	==							
(TWP )									
GRAHAMS LN	0020/1005	==							
(TWP )									
	003310 FT				003310 FT	1 0	00219 0 01	0032+88	
							WYNN AV		
							(T325)		
							NC EAGLE VALLEY RD		
							BEECH CREEK		
							BEECH CREEK B		
					0020/0000	5	LENGTH(AH 2448 BK 3310)		
PETERS AV	0010/2538	==							
(BORO)									
							KAY ST		
					0010/1980		(BORO)		
							MAPLE AV		
					0010/1630		(BORO)		
CHURCH ST	0010/1320	==							
(BORO)									
GRANT ST	0010/1087	==							
(BORO)									
VESPER ST	0010/0764	==							
(BORO)									
							MILL ST		
					0010/0649		(BORO)		
HARRISON ST	0010/0369	==							
(BORO)									
MONUMENT OVISTON RD	0010/0206	==							
(SR2024 SEG 0060/1469)									
	000000 FT				0010/0149		BMS EN 18/0150/0010/0000		
					000000 FT	1 0	00219 0 00	0000+00	
							NC MAIN ST		
							BALD EAGLE VALLEY RD		
							(SR0150 SEG 0430/1820)		
							BEECH CREEK		
							BMSBG 18/0150/0010/0000		
							MFC BEGIN = C		
							BK-CENTRE	(14)	
					0010/0000	5	LENGTH(AH 3310 BK 0000)		

DIR: B TOTAL LEN: 34.941 MI. DIST: 02-3 SR: 144  
 LEFT MUN: LEIDY T RIGHT MUN: LEIDY T

184490 FT

184490 FT AH-POTTER (52)  
 INTER-AHD CROSS FORK RD  
 0750/1828 (SR0144 SEG 0010/0000)

182662 FT

182662 FT 1 0 00545 0 00 0435+63  
 0750/0000 LENGTH(AH 1828 BK 2857)  
 DAUGHERTY'S DR  
 0740/2072 (T544)

179805 FT

179805 FT 1 0 00545 0 00 0407+03  
 0740/0000 LENGTH(AH 2857 BK 1934)

177871 FT

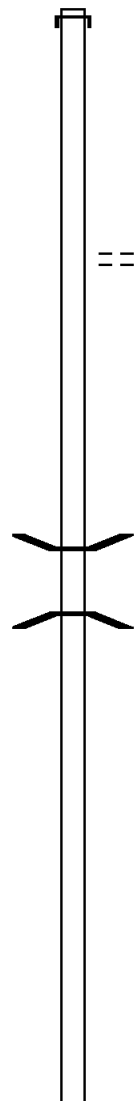
0730/0410 BMS EN 18/0144/0730/0389  
 1 0 00545 0 00 0391+73  
 ELM CAMP RUN  
 0730/0389 BMSBG 18/0144/0730/0389  
 177871 FT 1 0 00545 0 00 0387+70  
 0730/0000 LENGTH(AH 1934 BK 2891)

174980 FT

174980 FT 1 0 00545 0 00 0358+77  
 0720/0000 LENGTH(AH 2891 BK 2625)

172355 FT

172355 FT 1 0 00545 0 00 0332+52



DIR: B TOTAL LEN: 34.941 MI. DIST: 02-3 SR: 144  
 LEFT MUN: LEIDY T RIGHT MUN: LEIDY T

					0710/0000 LENGTH(AH 2625 BK 2274)
	170081 FT				170081 FT 1 0 00545 0 00 0309+62
					0700/0000 LENGTH(AH 2274 BK 2484)
	167597 FT				167597 FT 1 0 00545 0 00 0284+58
					0690/0000 LENGTH(AH 2484 BK 2485)
1 0 00545 0 00 0259+73	165112 FT				165112 FT
HAMMERSLEY FORK AV					0680/0000 LENGTH(AH 2485 BK 2993)
(T545)	0680/0000				
					0670/1972 BMS EN 18/0144/0670/1865
					1 0 00545 0 00 0248+60
					HAMMERSLEY FORK
HAMMERSLEY FORK AV					0670/1865 BMSBG 18/0144/0670/1865
(T545)	0670/1520				
	162119 FT				162119 FT 1 0 00545 0 00 0229+72
					0670/0000 LENGTH(AH 2993 BK 2325)
					DAUGHERTY RUN
					STRUCTURE LENGTH 11 FT
					0660/1302 BMSID 18/0144/0660/1302

DIR: B TOTAL LEN: 34.941 MI. DIST: 02-3 SR: 144  
 LEFT MUN: LEIDY T RIGHT MUN: LEIDY T

159794 FT

159794 FT 1 0 00545 0 00 0206+47  
 0660/0000 LENGTH(AH 2325 BK 2778)

157016 FT

INDIAN CAMP RUN  
 STRUCTURE LENGTH 10 FT  
 BMSID 18/0144/0650/0625  
 0650/0625  
 157016 FT 1 0 00545 0 00 0178+70  
 0650/0000 LENGTH(AH 2778 BK 2404)

KETTLE CREEK RD  
 (SR4001 SEG 0320/0775)  
 FOR SR 0144 AND 4001  
 (CONN)

0640/0540  
 0640/0372  
 154612 FT

0640/0307 BMSEN 18/0144/0640/0000  
 154612 FT 1 0 00545 0 00 0154+52  
 KETTLE CREEK  
 BMSBG 18/0144/0640/0000  
 0640/0000 LENGTH(AH 2404 BK 3374)

151238 FT

151238 FT 1 0 00545 0 00 0120+69  
 0630/0000 LENGTH(AH 3374 BK 2171)

149067 FT

149067 FT 1 0 00545 0 00 0099+10  
 0620/0000 LENGTH(AH 2171 BK 2285)

DIR: B TOTAL LEN: 34.941 MI. DIST: 02-3 SR: 144  
 LEFT MUN: LEIDY T RIGHT MUN: LEIDY T

146782 FT

146782 FT 1 0 00545 0 00 0076+38  
 0610/0000 LENGTH(AH 2285 BK 2524)

144258 FT

144258 FT 1 0 00545 0 00 0051+28  
 0600/0000 LENGTH(AH 2524 BK 2461)

1 0 00545 0 00 0026+81 141797 FT  
 LIEDY VILLAGE RD  
 (PRDR) 0590/0000 ==

141797 FT  
 0590/0000 LENGTH(AH 2461 BK 2674)

RED HILL RD  
 (T311) 0580/1158 ==

139123 FT

139123 FT 1 0 00545 0 00 0000+00  
 STEWARD HILL RD  
 (T316)  
 0580/0000 LENGTH(AH 2674 BK 1640)

137483 FT

137483 FT 1 0 00410 0 00 0446+38  
 0570/0000 LENGTH(AH 1640 BK 2053)

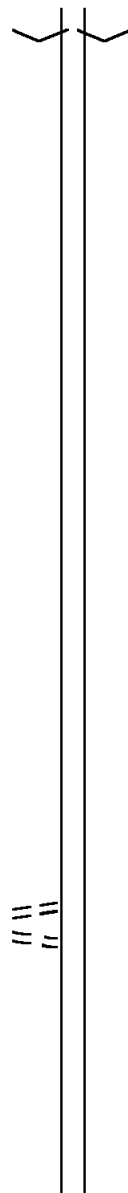
RED HILL RD  
 (T311) 0560/0608 ==

135430 FT

135430 FT 1 0 00410 0 00 0425+76



DIR: B TOTAL LEN: 34.941 MI. DIST: 02-3 SR: 144  
 LEFT MUN: LEIDY T RIGHT MUN: LEIDY T



VILLAGE: TAMARACK  
 5 0560/0000 LENGTH(AH 2053 BK 2606)

132824 FT

132824 FT 1 0 00410 0 00 0399+59  
 5 0550/0000 LENGTH(AH 2606 BK 2501)

130323 FT

130323 FT 1 0 00410 0 00 0374+47  
 5 0540/0000 LENGTH(AH 2501 BK 2211)

128112 FT

128112 FT 1 0 00410 0 00 0352+06  
 5 0530/0000 LENGTH(AH 2211 BK 2493)

1 0 00410 0 00 0327+02 125619 FT  
 LC TO TAMARACK TOWER RD  
 (CONN) 0520/0000  
 TAMARACK TOWER RD  
 (FRST) 0510/2156

125619 FT  
 5 0520/0000 LENGTH(AH 2493 BK 2590)

123029 FT

123029 FT 1 0 00410 0 00 0301+01  
 5 0510/0000 LENGTH(AH 2590 BK 2324)

DIR: B TOTAL LEN: 34.941 MI. DIST: 02-3 SR: 144  
 LEFT MUN: LEIDY T RIGHT MUN: LEIDY T

BIG BASIN RD  
 (FRST)

120705 FT

120705 FT 1 0 00410 0 00 0277+67  
 0500/0000 LENGTH(AH 2324 BK 2647)

118058 FT

118058 FT 1 0 00410 0 00 0251+09  
 0490/0000 LENGTH(AH 2647 BK 2536)

0480/1972 ==

115522 FT

115522 FT 1 0 00410 0 00 0225+62  
 0480/0000 LENGTH(AH 2536 BK 2662)

112860 FT

112860 FT 1 0 00410 0 00 0198+89  
 0470/0000 LENGTH(AH 2662 BK 2344)

110516 FT

110516 FT 1 0 00410 0 00 0175+35  
 0460/0000 LENGTH(AH 2344 BK 2531)  
 SANDY RUN RD  
 0450/2100 (FRST) ==

107985 FT

107985 FT 1 0 00410 0 00 0149+93

DIR: B TOTAL LEN: 34.941 MI. DIST: 02-3 SR: 144  
 LEFT MUN: LEIDY T RIGHT MUN: LEIDY T

QUARTER MILE RD  
 (FRST)

105476 FT

0450/0000 LENGTH(AH 2531 BK 2509)  
 LEIDY  
 0440/2002 NOYES T

105476 FT 1 0 00410 0 00 0124+73  
 0440/0000 LENGTH(AH 2509 BK 2641)

0430/0787 ==

102835 FT

0430/0057 BMS EN 18/0144/0430/0000  
 102835 FT 1 0 00410 0 00 0098+33  
 DRURY RUN  
 BMSBG 18/0144/0430/0000  
 0430/0000 LENGTH(AH 2641 BK 2320)

100515 FT

100515 FT 1 0 00410 0 00 0075+13  
 0422/0000 LENGTH(AH 2320 BK 2495)

098020 FT ==

0410/0165 STONY RUN RD  
 (FRST)  
 098020 FT 1 0 00410 0 00 0050+23  
 NC ON E FORTY FOURTH ST  
 STONY RUN  
 STRUCTURE LENGTH 21 FT  
 BMSID 18/0144/0410/0000  
 0410/0000 LENGTH(AH 2495 BK 2563)

DIR: B TOTAL LEN: 34.941 MI. DIST: 02-3 SR: 144  
 LEFT MUN: NOYES T RIGHT MUN: NOYES T

Stationing	Right-of-Way	Street Name	Notes
095457 FT	095457 FT		1 0 00410 0 00 0024+76
	0400/0000		LENGTH(AH 2563 BK 2440)
GRATZMAR AV (T314)	0390/1555		
	0390/0837	NOYES RENOVO B	
		NC TAMARACK RD	
1 0 00410 0 00 0000+00	093017 FT	INTER-BK HURON AV	(SRO120 SEG 0410/0448)
HURON AV		MFC BEGIN = C	
(SRO120 SEG 0410/0448)	0390/0000	LTH AH 002440 BK 000100	
	093017 FT		
	7384/0000	LTH AH 000100 BK 001282	
	INTER-AHD	HURON AV	(SRO120 SEG 0440/1650)
		BIRCH ST	(BORO)
		HURON AV	(SRO120 SEG 0440/1650)
	0380/1282	BMSEN 18/0144/0380/0332	
	0380/0936	NC BIRCH ST	
		RENOVO	
	0380/0639	SOUTH RENOVO B	
		2 0 18004 0 00 0918+98	
	0380/0332	W BR SUSQUEHANNA RIVER	
		BMSBG 18/0144/0380/0332	
SUSQUEHANNA AV (BORO)	0380/0311		
		PINE ST	
		(BORO)	
	0380/0170	2 0 18004 0 00 0917+46	
	091735 FT	PENNSYLVANIA AV	
		(BORO)	
		NC FOURTH ST	
	0380/0000	LENGTH(AH 1282 BK 2253)	
THIRD ST (BORO)	0370/1735		
		SECOND ST	
		(BORO)	
		FIRST ST	
		(BORO)	
		NC PENNSYLVANIA AV	
		HALL ST	
		(T549)	

DIR: B TOTAL LEN: 34.941 MI. DIST: 02-3 SR: 144  
 LEFT MUN: SOUTH RENOVO B RIGHT MUN: SOUTH RENOVO B

Street Name	Stationing	Length (FT)	Structure Length (FT)	Structure Length (AH)	Structure Length (BK)	Offset
	0370/0636		12			
	0370/0630					
	089482 FT					
	0370/0000	089482 FT		2253	3401	0896+62
	0360/3249					
	086081 FT					
	0360/0000	086081 FT		3401	2393	0862+40
MAPLE ST (TWP )	0350/1952					
FOLEY ST (T466)	0350/1463					
KELLEY ST (T467)	0350/0706					
	083688 FT					
	0350/0000	083688 FT		2393	1417	0838+47
	082271 FT					
	0340/0000	082271 FT		1417	3409	0824+30
	0330/1180					
BARNEY'S RUN RD (TWP )	078862 FT					
	0330/0000	078862 FT		3409	2540	0789+98

DIR: B TOTAL LEN: 34.941 MI. DIST: 02-3 SR: 144  
 LEFT MUN: NOYES T RIGHT MUN: NOYES T

076322 FT

076322 FT 2 0 18004 0 00 0764+58  
 0320/0000 LENGTH(AH 2540 BK 2428)

073894 FT

0310/0065 BMS EN 18/0144/0310/0000  
 073894 FT 2 0 18004 0 00 0740+30  
 HALLS RUN  
 BMSBG 18/0144/0310/0000  
 0310/0000 LENGTH(AH 2428 BK 2450)

071444 FT

071444 FT 2 0 18004 0 00 0715+80  
 0300/0000 LENGTH(AH 2450 BK 2457)

068987 FT

068987 FT 2 0 18004 0 00 0691+25  
 0290/0000 LENGTH(AH 2457 BK 2515)

066472 FT

0280/1226 BMS EN 18/0144/0280/1217  
 2 0 18004 0 00 0678+28  
 DRAKE RUN  
 0280/1217 BMSBG 18/0144/0280/1217  
 066472 FT 2 0 18004 0 00 0666+06  
 0280/0000 LENGTH(AH 2515 BK 2616)

DIR: B TOTAL LEN: 34.941 MI. DIST: 02-3 SR: 144  
LEFT MUN: NOYES T RIGHT MUN: NOYES T

063856 FT

063856 FT 2 0 18004 0 00 0639+81  
S 0270/0000 LENGTH(AH 2616 BK 2295)

061561 FT

061561 FT 2 0 18004 0 00 0616+78  
S 0260/0000 LENGTH(AH 2295 BK 2666)

058895 FT

058895 FT 2 0 18004 0 00 0590+02  
S 0250/0000 LENGTH(AH 2666 BK 2332)

056563 FT

056563 FT 2 0 18004 0 00 0566+61  
S 0240/0000 LENGTH(AH 2332 BK 2618)

053945 FT

053945 FT 2 0 18004 0 00 0540+34  
S 0230/0000 LENGTH(AH 2618 BK 2477)

051468 FT

051468 FT 2 0 18004 0 00 0515+48  
S 0220/0000 LENGTH(AH 2477 BK 2365)

DIR: B TOTAL LEN: 34.941 MI. DIST: 02-3 SR: 144  
 LEFT MUN: NOYES T RIGHT MUN: NOYES T

	049103 FT			049103 FT 2 0 18004 0 00 0491+74
				0210/0000 LENGTH(AH 2365 BK 2601)
	046502 FT			046502 FT 2 0 18004 0 00 0465+64
				0200/0000 LENGTH(AH 2601 BK 2569)
BARNEY'S RIDGE RD (FRST)	0190/1927	==		
			==	0190/1878 PETE'S RUN RD (FRST)
	043933 FT		==	0190/0554 BEECH CREEK RD (FRST)
			==	043933 FT 2 0 18004 0 00 0439+85
				0190/0000 LENGTH(AH 2569 BK 2584)
				0180/2466 BEECH CREEK RD (FRST)
	041349 FT			041349 FT 2 0 18004 0 00 0413+92
				0180/0000 LENGTH(AH 2584 BK 2333)
CHUCK KEIPER TR (FRST)	0170/0457	==	==	0170/0457 SWAMP BRANCH RD (FRST)
	039016 FT			039016 FT 2 0 18004 0 00 0390+50
				0170/0000 LENGTH(AH 2333 BK 2659)



DIR: B TOTAL LEN: 34.941 MI. DIST: 02-3 SR: 144  
 LEFT MUN: NOYES T RIGHT MUN: NOYES T

036357 FT

036357 FT 2 0 18004 0 00 0363+82  
 0160/0000 LENGTH(AH 2659 BK 1461)

034896 FT

034896 FT 2 0 18004 0 00 0349+15  
 0150/0000 LENGTH(AH 1461 BK 2453)

032443 FT

032443 FT 2 0 18004 0 00 0324+54  
 0140/0000 LENGTH(AH 2453 BK 2480)

029963 FT

029963 FT 2 0 18004 0 00 0299+64  
 0130/0000 LENGTH(AH 2480 BK 2451)

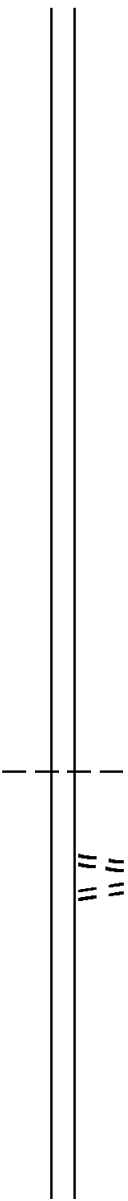
NOYES  
 0120/2050 BEECH CREEK T

0120/1262 PENROSE RD  
 (FRST)

0120/1204 PENROSE RD  
 (FRST)

027512 FT

027512 FT 2 0 18004 0 00 0274+72  
 0120/0000 LENGTH(AH 2451 BK 2402)



DIR: B TOTAL LEN: 34.941 MI. DIST: 02-3 SR: 144  
 LEFT MUN: BEECH CREEK T RIGHT MUN: BEECH CREEK T

JEW'S RUN RD  
 (FRST)

025110 FT

025110 FT 2 0 18004 0 00 0250+74  
 0110/0000 LENGTH(AH 2402 BK 2488)

022622 FT

022622 FT 2 0 18004 0 00 0225+89  
 0100/0000 LENGTH(AH 2488 BK 2626)  
 HICKS RD  
 (FRST)

0090/2465

== ==

0090/2465

019996 FT

019996 FT 2 0 18004 0 00 0199+67  
 0090/0000 LENGTH(AH 2626 BK 2495)

017501 FT

017501 FT 2 0 18004 0 00 0174+76  
 0080/0000 LENGTH(AH 2495 BK 2500)

015001 FT

015001 FT 2 0 18004 0 00 0149+79  
 0070/0000 LENGTH(AH 2500 BK 2557)

012444 FT

012444 FT 2 0 18004 0 00 0124+26  
 0060/0000 LENGTH(AH 2557 BK 2466)

DIR: B TOTAL LEN: 34.941 MI. DIST: 02-3 SR: 144  
 LEFT MUN: BEECH CREEK T RIGHT MUN: BEECH CREEK T

FISHER FIRE RD  
 (FRST)

009978 FT	==	0050/0340	DEHASS RD		
		009978 FT	(FRST)	2 0 18004	0 00 0099+63
		0050/0000	LENGTH(AH	2466	BK 2658)
	==	0040/1047			
007320 FT		007320 FT	2 0 18004	0 00 0073+09	
		0040/0000	LENGTH(AH	2658	BK 2331)
004989 FT		004989 FT	2 0 18004	0 00 0049+80	
		0030/0000	LENGTH(AH	2331	BK 2452)
002537 FT		002537 FT	2 0 18004	0 00 0025+33	
		0020/0000	LENGTH(AH	2452	BK 2537)
000000 FT		000000 FT	2 0 18004	0 00 0000+00	
		INTER-BK	NC RIDGE RD		
			RIDGE RD		
			(SR0144	SEG 0960/2908)	
			MFC BEGIN = D		
			BK-CENTRE		(14)
		0010/0000	LENGTH(AH	2537	BK 0000)

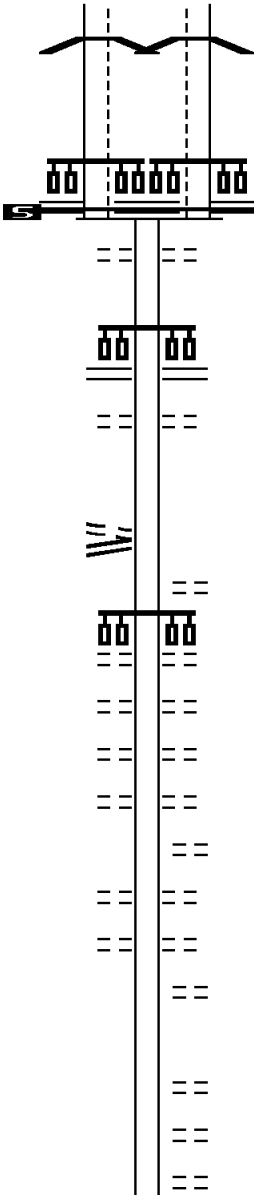
PAUL MACK BL (SR2012 SEG 0015/0000) LR 1044 OP ID 18/0220/0171/0469 TO 8005/0250 SH (CONN) RAMP F RD (SR8005 SEG 0500/0669)	261215 FT INTER-AHD 1081/0702 1081/0680 1081/0401 1081/0227	261251 FT INTER-AHD 1080/0702 1080/0680 1080/0550 1080/0401	PAUL MACK BL (SR2012 SEG 0014/0000) LR 1044 OP ID 18/0220/0171/0469 MFC BEGIN = D FROM 8005/0500 SH (CONN) RAMP E RD (SR8005 SEG 0250/0000) CASTANEA LOCK HAVEN C 1 0 00058 8 00 0024+00 LENGTH(AH 0702 BK 1624) SIGN: 3 CHORD TRUSS BMSID 18/0120/1070/1428 BMSEN 18/0120/1071/1023 1 0 00058 8 00 0034+05 NITTANY & BALD EAGLE RR BMSBG 18/0120/1071/1023 SIGN: 3 CHORD TRUSS BMSID 18/0120/1070/0830 RAMP B RD (SR8012 SEG 0500/0000) SIGN: 3 CHORD TRUSS BMSID 18/0120/1070/0260 BMSEN 18/0120/1070/0000 1 0 00058 8 00 0034+05 WALNUT ST BMSBG 18/0120/1070/0000 LENGTH(AH 1624 BK 1135) BMSEN 18/0120/1060/0702 1 0 00058 8 00 0036+70 NORFOLK SOUTHERN RAI RR BMSBG 18/0120/1060/0702 SIGN: 3 CHORD TRUSS BMSID 18/0120/1060/0554 BMSEN 18/0120/1060/0352 1 0 00058 8 00 0041+00	260513 FT 1081/0000 1071/1428 1071/1176 1071/1023 1071/0804 1071/0647 1071/0260 1071/0108 258889 FT 1071/0000 1061/0870 1061/0702 1061/0565 1061/0437	260549 FT 1080/0000 1070/1428 1070/1176 1070/1023 1070/0830 1070/0716 1070/0368 1070/0260 1070/0108 258891 FT 1070/0000 1060/0870 1060/0702 1060/0554 1060/0437	CASTANEA LOCK HAVEN C 1 0 00058 8 00 0024+00 LENGTH(AH 0702 BK 1658) SIGN: 3 CHORD TRUSS BMSID 18/0120/1070/1428 BMSEN 18/0120/1070/1023 0 0 00000 0 00 0000+00 NITTANY & BALD EAGLE RR BMSBG 18/0120/1070/1023 SIGN: 3 CHORD TRUSS BMSID 18/0120/1070/0830 RAMP A RD (SR8012 SEG 0760/1165) RAMP E RD (SR8012 SEG 0750/0000) SIGN: 3 CHORD TRUSS BMSID 18/0120/1070/0260 BMSEN 18/0120/1070/0000 1 0 00058 8 00 0034+05 WALNUT ST BMSBG 18/0120/1070/0000 LENGTH(AH 1658 BK 1137) BMSEN 18/0120/1060/0702 1 0 00058 8 00 0036+70 NORFOLK SOUTHERN RAI RR BMSBG 18/0120/1060/0702 SIGN: 3 CHORD TRUSS BMSID 18/0120/1060/0554 BMSEN 18/0120/1060/0352 1 0 00058 8 00 0041+00

DIR: B TOTAL LEN: 49.479 MI. DIST: 02-3 SR: 120  
 LEFT MUN: LOCK HAVEN C RIGHT MUN: LOCK HAVEN C

BALD EAGLE STREET  
 BMSBG 18/0120/1060/0352 1061/0352  
 1 0 00058 8 00 0045+41 257754 FT  
 NC PAUL MACK BL  
 CHURCH ST  
 (SR0150 SEG 0240/0000)

MFC BEGIN = C  
 LENGTH(AH 1135 BK 0402) 1061/0000  
 257352 FT

1 0 00023 0 00 0000+00 256958 FT  
 WATER ST  
 (CITY)  
 JAY ST  
 (SR0664 SEG 0010/0000) 1040/0000



BALD EAGLE STREET  
 BMSBG 18/0120/1060/0352  
 1 0 00058 8 00 0045+41  
 NC PAUL MACK BL  
 CHURCH ST  
 (SR0150 SEG 0240/0000)

MFC BEGIN = C  
 LENGTH(AH 1137 BK 0402)  
 WILLARDS AL  
 (CITY)  
 1 0 00058 8 00 0049+45  
 MAIN ST  
 (SR0150 SEG 0241/0000)

LENGTH(AH 0402 BK 0394)  
 JORDON ST  
 (CITY)  
 1040/0198  
 256958 FT

NC JAY ST  
 LENGTH(AH 0394 BK 2624)  
 UNNAMED AL  
 (CITY)  
 GROVE ST  
 (CITY)

1030/2189  
 FALLON AL  
 (CITY)  
 1030/1915  
 VESPER ST  
 (CITY)  
 1030/1635  
 MILL ST  
 (CITY)  
 1030/1347  
 NESBITT LN  
 (CITY)  
 1030/1081  
 FIRST ST  
 (CITY)  
 1030/0839  
 SECOND ST  
 (CITY)  
 1030/0577  
 UNNAMED AL  
 (CITY)  
 1030/0323  
 254334 FT

1 0 00105 0 04 2560+77  
 THIRD ST  
 (CITY)  
 LENGTH(AH 2624 BK 1753)  
 UNNAMED AL  
 (CITY)  
 1020/1480  
 FOURTH ST  
 (CITY)  
 1020/1200

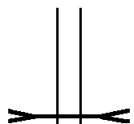
254334 FT

DIR: B TOTAL LEN: 49.479 MI. DIST: 02-3 SR: 120  
 LEFT MUN: LOCK HAVEN C RIGHT MUN: LOCK HAVEN C

Stationing	Notes	Stationing	Notes
	==	1020/0923	UNNAMED AL (CITY)
	==	1020/0628	FIFTH ST (CITY)
252581 FT		252581 FT	1 0 00105 0 04 2543+22 SIXTH ST (CITY)
	==	1020/0000	LENGTH(AH 1753 BK 1209) MAIN ST (CITY)
	==	1010/0938	(CITY) CHURCH ST
	==	1010/0598	(CITY)
	++++	1010/0550	(AAR 526909H) #TRKS 01 RAILROAD ST (CITY)
251372 FT	==	1010/0504	(CITY)
		251372 FT	1 0 00105 0 04 2531+14 FAIRVIEW ST (SR1024 SEG 0010/3424) NC WATER ST
	==	1010/0000	WATER ST (CITY) LENGTH(AH 1209 BK 2071) LOCK HAVEN UNIVERSITY (CITY)
	==	1000/1630	(CITY)
	==	1000/1265	LOCK HAVEN UNIVERSITY (CITY)
249301 FT		249301 FT	1 0 00105 0 04 2510+46 HILL ST (SR2020 SEG 0080/0383)
	==	1000/0000	LENGTH(AH 2071 BK 0876)
248425 FT		248425 FT	1 0 00105 0 04 2501+70 NC SUSQUEHANNA AV
ARMENTA DR (TWP)	==	0990/0000	LENGTH(AH 0876 BK 1850)
		0980/0435	SUGAR RUN RD (SR2022 SEG 0230/1908)
ARMENTA DR (TWP)	==	0980/0392	
	==	0980/0185	LOCK HAVEN ALLISON T

DIR: B TOTAL LEN: 49.479 MI. DIST: 02-3 SR: 120  
 LEFT MUN: LOCK HAVEN C RIGHT MUN: LOCK HAVEN C

246575 FT



246575 FT 1 0 00105 0 04 2483+28  
 SUGAR RUN  
 STRUCTURE LENGTH 12 FT  
 BMSID 18/0120/0980/0000  
 LENGTH(AH 1850 BK 2572)

0980/0000

244003 FT

244003 FT 1 0 00105 0 03 2457+16  
 LENGTH(AH 2572 BK 2741)

0970/0000

0960/1829 SULLIVAN RUN RD  
 (T393)

241262 FT

241262 FT 1 0 00105 0 03 2429+42  
 LENGTH(AH 2741 BK 2399)

0960/0000

238863 FT

238863 FT 1 0 00105 0 03 2405+43  
 LENGTH(AH 2399 BK 2113)

0950/0000

0940/1489 ALLISON  
 BALD EAGLE T

236750 FT

236750 FT 1 0 00105 0 03 2384+30  
 LENGTH(AH 2113 BK 2963)

0940/0000

DIR: B TOTAL LEN: 49.479 MI. DIST: 02-3 SR: 120  
 LEFT MUN: BALD EAGLE T RIGHT MUN: BALD EAGLE T

233787 FT

233787 FT 1 0 00105 0 03 2354+85  
 S 0930/0000 LENGTH(AH 2963 BK 2346)

231441 FT

231441 FT 1 0 00105 0 03 2331+39  
 S 0920/0000 LENGTH(AH 2346 BK 2343)

229098 FT

229098 FT 1 0 00105 0 03 2307+96  
 S 0910/0000 LENGTH(AH 2343 BK 2594)

226504 FT

226504 FT 1 0 00105 0 03 2281+74  
 S 0900/0000 LENGTH(AH 2594 BK 2477)

GRIMES RUN  
 STRUCTURE LENGTH 10 FT  
 <----->  
 0890/1319 BMSID 18/0120/0890/1319

224027 FT

224027 FT 1 0 00105 0 03 2256+97  
 S 0890/0000 LENGTH(AH 2477 BK 2914)

221113 FT

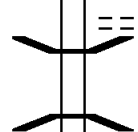
BALD EAGLE  
 COLEBROOK T  
 0880/0193  
 221113 FT 1 0 00105 0 03 2227+77  
 S 0880/0000 LENGTH(AH 2914 BK 2238)



DIR: B TOTAL LEN: 49.479 MI. DIST: 02-3 SR: 120  
 LEFT MUN: COLEBROOK T RIGHT MUN: COLEBROOK T

218875 FT

218875 FT 1 0 00105 0 03 2205+39  
 0870/0000 LENGTH(AH 2238 BK 2468)



SCOOTAC RD  
 (FRST)  
 0860/1582 BMSEN 18/0120/0860/1162  
 0860/1290 1 0 00105 0 03 2192+33  
 0860/1162 TANGASCOOTACK CREEK  
 BMSBG 18/0120/0860/1162

216407 FT


216407 FT 1 0 00105 0 03 2180+71  
 0860/0000 LENGTH(AH 2468 BK 2292)



0850/1028 COLEBROOK  
 BALD EAGLE T

214115 FT

0850/0140 EAGLETON RD  
 (FRST)  
 214115 FT 1 0 00105 0 02 2158+04  
 0850/0000 LENGTH(AH 2292 BK 2677)



HOLLAND RUN  
 STRUCTURE LENGTH 12 FT  
 0840/2034 BMSID 18/0120/0840/2034



0840/1187 BALD EAGLE  
 GRUGAN T

211438 FT

211438 FT 1 0 00105 0 02 2131+27  
 0840/0000 LENGTH(AH 2677 BK 2382)

209056 FT

209056 FT 1 0 00105 0 02 2106+89  
 0830/0000 LENGTH(AH 2382 BK 2663)

DIR: B TOTAL LEN: 49.479 MI. DIST: 02-3 SR: 120  
LEFT MUN: GRUGAN T RIGHT MUN: GRUGAN T

206393 FT

206393 FT 1 0 00105 0 02 2079+95  
S 0820/0000 LENGTH(AH 2663 BK 2270)

204123 FT

204123 FT 1 0 00105 0 02 2057+25  
S 0810/0000 LENGTH(AH 2270 BK 2542)

201581 FT

201581 FT 1 0 00105 0 02 2031+83  
S 0800/0000 LENGTH(AH 2542 BK 2599)

198982 FT

198982 FT 1 0 00105 0 02 2005+85  
MCCLOSKEY RUN  
STRUCTURE LENGTH 10 FT  
BMSID 18/0120/0790/0000  
S 0790/0000 LENGTH(AH 2599 BK 2437)

196545 FT

196545 FT 1 0 00105 0 02 1981+81  
S 0780/0000 LENGTH(AH 2437 BK 2535)

DIR: B TOTAL LEN: 49.479 MI. DIST: 02-3 SR: 120  
 LEFT MUN: GRUGAN T RIGHT MUN: GRUGAN T

BAKER RUN BOAT LAUNCH  
 (TWP )

194010 FT

194010 FT 1 0 00105 0 02 1956+69  
 0770/0000 LENGTH(AH 2535 BK 2892)

191118 FT

191118 FT 1 0 00105 0 02 1927+77  
 0760/0000 LENGTH(AH 2892 BK 2255)

188863 FT

TEATS RUN  
 STRUCTURE LENGTH 12 FT  
 BMSID 18/0120/0750/0894  
 0750/0894

188863 FT 1 0 00105 0 02 1905+23  
 0750/0000 LENGTH(AH 2255 BK 2462)

0740/1830

==

186401 FT

186401 FT 1 0 00105 0 02 1880+50  
 0740/0000 LENGTH(AH 2462 BK 2230)

0730/1377 BMSEN 18/0120/0730/1325  
 1 0 00105 0 02 1871+64

0730/1325 BMSBG 18/0120/0730/1325

184171 FT

184171 FT 1 0 00105 0 02 1858+35  
 MILL RUN  
 STRUCTURE LENGTH 24 FT  
 BMSID 18/0120/0730/0000  
 0730/0000 LENGTH(AH 2230 BK 3096)

DIR: B TOTAL LEN: 49.479 MI. DIST: 02-3 SR: 120  
 LEFT MUN: GRUGAN T RIGHT MUN: GRUGAN T

181075 FT

181075 FT 1 0 00105 0 02 1827+42  
 GRUGAN RUN  
 STRUCTURE LENGTH 10 FT  
 BMSID 18/0120/0720/0000  
 5 0720/0000 LENGTH(AH 3096 BK 3220)

177855 FT

177855 FT 1 0 00105 0 02 1794+99  
 5 0710/0000 LENGTH(AH 3220 BK 2583)

175272 FT

175272 FT 1 0 00105 0 02 1769+16  
 5 0700/0000 LENGTH(AH 2583 BK 2385)  
 GRUGAN HOLLOW  
 (FRST)  
 0690/2210

172887 FT

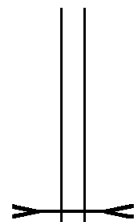
172887 FT 1 0 00105 0 02 1745+03  
 5 0690/0000 LENGTH(AH 2385 BK 2651)

170236 FT

170236 FT 1 0 00105 0 02 1718+52  
 5 0680/0000 LENGTH(AH 2651 BK 2379)


DIR: B TOTAL LEN: 49.479 MI. DIST: 02-3 SR: 120  
 LEFT MUN: GRUGAN T RIGHT MUN: GRUGAN T

167857 FT



167857 FT 1 0 00105 0 02 1694+73  
 GREEN CREEK  
 STRUCTURE LENGTH 9 FT  
 BMSID 18/0120/0670/0000  
 5 0670/0000 LENGTH(AH 2379 BK 2639)

165218 FT




165218 FT 1 0 00105 0 02 1668+34  
 5 0660/0000 LENGTH(AH 2639 BK 2927)

162291 FT



0650/0923 GREEN RUN  
 STRUCTURE LENGTH 10 FT  
 BMSID 18/0120/0650/0923  
 162291 FT 1 0 00105 0 02 1639+01  
 5 0650/0000 LENGTH(AH 2927 BK 2771)  
 GRUGAN  
 0640/2760 CHAPMAN T

159520 FT



159520 FT 1 0 00105 0 02 1611+36  
 5 0640/0000 LENGTH(AH 2771 BK 2646)  
 SPRING RUN  
 STRUCTURE LENGTH 14 FT  
 BMSID 18/0120/0630/1889

DIR: B TOTAL LEN: 49.479 MI. DIST: 02-3 SR: 120  
 LEFT MUN: CHAPMAN T RIGHT MUN: CHAPMAN T

156874 FT

156874 FT 1 0 00105 0 02 1584+78  
 0630/0000 LENGTH(AH 2646 BK 2484)

154390 FT

154390 FT 1 0 00105 0 02 1559+94  
 0620/0000 LENGTH(AH 2484 BK 2249)

152141 FT

152141 FT 1 0 00105 0 02 1537+45  
 0610/0000 LENGTH(AH 2249 BK 2070)

150071 FT

150071 FT 1 0 00105 0 02 1516+75  
 NC RENOVO RD  
 0600/0000 LENGTH(AH 2070 BK 2981)

ACCESS DR  
 (SR1011 SEG 7010/0000) 0594/2087



SPORTSMAN LN  
 (TWP)  
 0594/1691  
 0594/1450 BMSBN 18/0120/0594/0000

147090 FT

147090 FT 1 0 00105 0 02 1481+39  
 TWP 475  
 BMSBG 18/0120/0594/0000  
 0594/0000 LENGTH(AH 2981 BK 1538)

HUFF RUN RD  
 (T580)



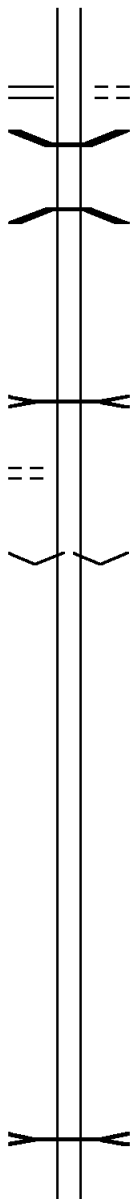
0584/0796

145552 FT

145552 FT 1 0 00105 0 02 1466+00  
 NC BUCKTAIL TRAIL HW  
 0584/0000 LENGTH(AH 1538 BK 0580)  
 144972 FT 1 0 00105 0 02 1460+15  
 0580/0000 LENGTH(AH 0580 BK 2315)

DIR: B TOTAL LEN: 49.479 MI. DIST: 02-3 SR: 120  
LEFT MUN: CHAPMAN T RIGHT MUN: CHAPMAN T

HYNER RUN RD  
(SR1014 SEG 0010/0000) 0570/1215



0570/1215 HYNER RIVER RD  
(T475)  
0570/0581 BMSID 18/0120/0570/0546  
1 0 00105 0 02 1442+53  
HYNER RUN  
0570/0546 BMSBG 18/0120/0570/0546  
142657 FT 1 0 00105 0 02 1436+95  
5 0570/0000 LENGTH(AH 2315 BK 2678)

142657 FT

DRY RUN RD  
(FRST) 0560/0653

139979 FT

DRY RUN  
STRUCTURE LENGTH 14 FT  
0560/1328 BMSID 18/0120/0560/1328  
139979 FT 1 0 00105 0 02 1410+18  
VILLAGE: HYNER  
5 0560/0000 LENGTH(AH 2678 BK 2267)

137712 FT

137712 FT 1 0 00105 0 02 1387+50  
5 0550/0000 LENGTH(AH 2267 BK 2718)

134994 FT

134994 FT 1 0 00105 0 02 1360+32  
5 0540/0000 LENGTH(AH 2718 BK 2845)

TRIB W BR SUSQUEHANNA R  
STRUCTURE LENGTH 12 FT  
0530/1616 BMSID 18/0120/0530/1616

Stationing	Distance	Notes	Stationing	Distance	Notes
	132149 FT		5	132149 FT	1 0 00105 0 01 1325+07 LENGTH(AH 2845 BK 2403)
	129746 FT		5	129746 FT	1 0 00105 0 01 1301+03 LENGTH(AH 2403 BK 2722)
JACK PAULHAMUS PKWY (T551)	0510/1600	POI		0510/1600	(APRA) TO PADOT STOCKPI
				0510/1294	BMSSEN 18/0120/0510/1162
					1 0 00105 0 01 1285+45
				0510/1162	YOUNG WOMENS CREEK
SCHOOLHOUSE RD (T314)	0510/0812	==		0510/0812	BMSBG 18/0120/0510/1162 REESE RD
					(T313)
1 0 00105 0 01 1273+81	127024 FT			127024 FT	
MAPLE AV (T517)	0510/0000	==	5	0510/0000	LENGTH(AH 2722 BK 2058)
				0500/1771	RANSDORF AV (T518)
MAIN ST (TBC )	0500/1006	==			
				0500/0926	SUMMERSON ST (T571)
SUMMERSON MTN RD (T313)	0500/0564	==		0500/0564	REESE RD (T313)
	124966 FT			124966 FT	1 0 00105 0 01 1253+23
			5	0500/0000	VILLAGE: NORTH BEND LENGTH(AH 2058 BK 2429)
				0490/0698	(APRA) THOMPSON LOGGING THOMPSON LOGGING RD (PRDR)
	122537 FT		5	122537 FT	1 0 00105 0 01 1228+94 LENGTH(AH 2429 BK 3113)
				0490/0000	BUCKTAIL AV



DIR: B TOTAL LEN: 49.479 MI. DIST: 02-3 SR: 120  
 LEFT MUN: CHAPMAN T RIGHT MUN: CHAPMAN T

Street Name	Segment ID	Length (FT)	Notes
	0480/2640		(T558)
THOMPSON LN (T499)	0480/1374		
	0480/1358		ASPEN RD (T499)
HOMAN ST (T450)	0480/0416		
SMITH LUMBER CO RD (PRDR)	0480/0050	119424 FT	(APRA) SMITH LUMBER CO 119424 FT 1 0 00105 0 01 1197+89
MILTON ST (T498)	0470/2159		5 0480/0000 LENGTH(AH 3113 BK 2492)
FRANKLIN ST (T439)	0470/1607		
FAIRVIEW LN (TWP)	0470/0763		
	0470/0187	116932 FT	CHAPMAN RENOVO B 116932 FT 1 0 00105 0 01 1172+75 VILLAGE: FARWELL
	0470/0000		5 NC RENOVO RD LENGTH(AH 2492 BK 2481)
	0460/2455		BMSSEN 18/0120/0460/2402 1 0 00105 0 01 1148+00
	0460/2402		PADDY RUN BMSBG 18/0120/0460/2402
LAUREL ST (BORO)	0460/1777		
PONDA ST (BORO)	0460/1507		
	114451 FT		114451 FT 1 0 00105 0 01 1148+00
DELAWARE ST (BORO)	0450/1964		5 0460/0000 LENGTH(AH 2481 BK 2312)
	0450/1654		BMSSEN 18/0120/0450/1187 1 0 00105 0 01 1137+42
	0450/1187		ACCESS ROAD BMSBG 18/0120/0450/1187

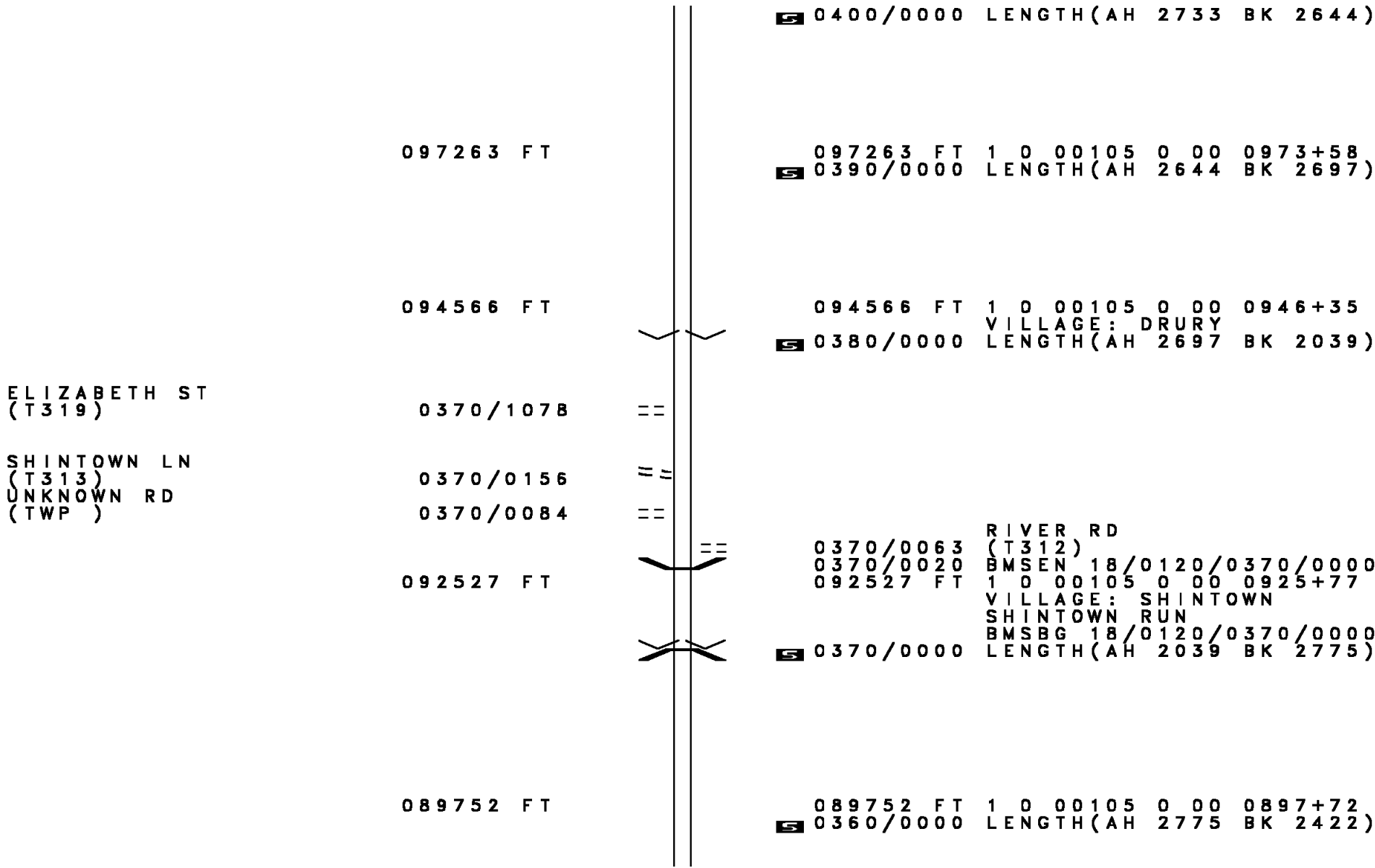
DIR: B TOTAL LEN: 49.479 MI. DIST: 02-3 SR: 120  
 LEFT MUN: RENOVO B RIGHT MUN: RENOVO B

FIFTEENTH ST (BORO)	0450/0325	==			
HAZEL ST (BORO)	0450/0161	==			
1 0 00105 0 01 1124+88	112139 FT			112139 FT	
FOURTEENTH ST (BORO)	0450/0000	==		5 0450/0000	LENGTH(AH 2312 BK 2472)
THIRTEENTH ST (BORO)	0440/2139	==			
ASH ST (BORO)	0440/1972	==			
		==	==	0440/1808	TWELFTH ST (BORO)
BIRCH ST (BORO)	0440/1650	==	00 00	0440/1650	FOURTH ST (SR0144 SEG 0380/1282)
		==	==	0440/1488	ELEVENTH ST (BORO)
		==	==	0440/1320	BEECH ST (BORO)
		==	==	0440/1157	TENTH ST (BORO)
		==	==	0440/0992	LARCH ST (BORO)
		==	==	0440/0828	NINTH ST (BORO)
		==	==	0440/0662	OAK ST (BORO)
		==	==	0440/0496	EIGHTH ST (BORO)
		==	==	0440/0333	CEDAR ST (BORO)
		==	==	0440/0166	SEVENTH ST (BORO)
109667 FT		==	==	109667 FT	1 0 00105 0 01 1100+07
		==	==	5 0440/0000	SPRUCE ST (BORO)
		==	==	0430/2180	LENGTH(AH 2472 BK 2356)
		==	==	0430/2014	SIXTH ST (BORO)
		==	==	0430/1851	LOCUST ST (BORO)
		==	==	0430/1685	FIFTH ST (BORO)
		==	==	0430/1518	PINE ST (BORO)
MYRTLE ST		==	==		FOURTH ST (BORO)

DIR: B TOTAL LEN: 49.479 MI. DIST: 02-3 SR: 120  
 LEFT MUN: RENOVO B RIGHT MUN: RENOVO B

(BORO)	0430/1228	==			
THIRD ST					
(BORO)	0430/1044	== ==		0430/1044	CHAMPLAIN AVE
ST CLAIR AV					(BORO)
(BORO)	0430/0558	==			
	107311 FT			107311 FT	1 0 00105 0 00 1075+05
				<b>S</b> 0430/0000	LENGTH(AH 2356 BK 2395)
				0422/1455	BMS EN 18/0120/0422/1253
					0 0 00000 0 00 0000+00
					NORFOLK SOUTHERN RAI RR
STOUTS HILL AV				0422/1253	BMSBG 18/0120/0422/1253
(BORO)	0422/1228	==			
	104916 FT			104916 FT	1 0 00105 0 00 1050+64
				<b>S</b> 0422/0000	LENGTH(AH 2395 BK 2276)
BREWERY RUN AV					
(BORO)	0410/1356	==			
					BREWERY RUN
					STRUCTURE LENGTH 12 FT
				0410/1245	BMSID 18/0120/0410/1245
TAMARACK RD					
(SR0144 SEG 0390/0000)	0410/0448	==			
				0410/0331	BMS EN 18/0120/0410/0308
					1 0 00105 0 00 1032+13
					DRURY RUN
					BMSBG 18/0120/0410/0308
					RENOVO
GRATZMAR AV				0410/0308	NOYES T
(T314)	0410/0208	==			
	102640 FT				
				102640 FT	1 0 00105 0 00 1028+10
				<b>S</b> 0410/0000	NC HURON AV
					LENGTH(AH 2276 BK 2733)
	099907 FT			099907 FT	1 0 00105 0 00 1000+49

DIR: B TOTAL LEN: 49.479 MI. DIST: 02-3 SR: 120  
 LEFT MUN: NOYES T RIGHT MUN: NOYES T



5 0400/0000 LENGTH(AH 2733 BK 2644)

097263 FT

097263 FT 1 0 00105 0 00 0973+58  
 5 0390/0000 LENGTH(AH 2644 BK 2697)

094566 FT

094566 FT 1 0 00105 0 00 0946+35  
 5 0380/0000 LENGTH(AH 2697 BK 2039)  
 VILLAGE: DRURY

ELIZABETH ST  
 (T319)

0370/1078

==

SHINTOWN LN  
 (T313)  
 UNKNOWN RD  
 (TWP)

0370/0156

==

0370/0084

==

092527 FT

0370/0063 RIVER RD  
 (T312)  
 0370/0020 BMSSEN 18/0120/0370/0000  
 092527 FT 1 0 00105 0 00 0925+77  
 VILLAGE: SHINTOWN  
 SHINTOWN RUN  
 BMSBG 18/0120/0370/0000  
 5 0370/0000 LENGTH(AH 2039 BK 2775)

089752 FT

089752 FT 1 0 00105 0 00 0897+72  
 5 0360/0000 LENGTH(AH 2775 BK 2422)

DIR: B TOTAL LEN: 49.479 MI. DIST: 02-3 SR: 120  
 LEFT MUN: NOYES T RIGHT MUN: NOYES T

087330 FT

087330 FT 1 0 00105 0 00 0873+55  
 0350/0000 LENGTH(AH 2422 BK 2682)

084648 FT

084648 FT 1 0 00105 0 00 0846+78  
 0340/0000 LENGTH(AH 2682 BK 2742)

081906 FT

081906 FT 1 0 00105 0 00 0819+42  
 0330/0000 LENGTH(AH 2742 BK 2359)  
 DRY RUN  
 STRUCTURE LENGTH 8 FT  
 BMSID 18/0120/0320/1944

079547 FT

079547 FT 1 0 00105 0 00 0795+88  
 0320/0000 LENGTH(AH 2359 BK 2513)

SCHOOL LN  
 (T308) 0310/0367  
 1 0 00105 0 00 0770+80 077034 FT  
 (TBK) KETTLE CREEK RD  
 (T306) 0310/0000

==

077034 FT

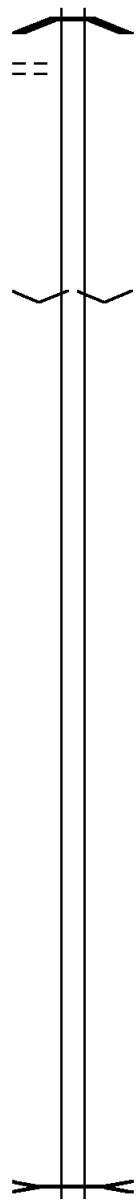
==

0310/0000 LENGTH(AH 2513 BK 2813)  
 0300/2745 BMSEN 18/0120/0300/2531  
 1 0 00105 0 00 0741+74  
 KETTLE CREEK

DIR: B TOTAL LEN: 49.479 MI. DIST: 02-3 SR: 120  
LEFT MUN: NOYES T RIGHT MUN: NOYES T

BITUMEN RD  
(T307)

0300/2484



074221 FT

0300/2531 BMSBG 18/0120/0300/2531

074221 FT 1 0 00105 0 00 0742+67  
VILLAGE: WESTPORT  
5 0300/0000 LENGTH(AH 2813 BK 2348)

071873 FT

071873 FT 1 0 00105 0 00 0719+19  
5 0290/0000 LENGTH(AH 2348 BK 2788)

069085 FT

069085 FT 1 0 00105 0 00 0691+30  
5 0280/0000 LENGTH(AH 2788 BK 2420)

066665 FT

066665 FT 1 0 00105 0 00 0667+10  
5 0270/0000 LENGTH(AH 2420 BK 2116)

064549 FT

064549 FT 1 0 00105 0 00 0645+69  
MILLIGAN RUN  
STRUCTURE LENGTH 12 FT  
BMSID 18/0120/0260/0000

DIR: B TOTAL LEN: 49.479 MI. DIST: 02-3 SR: 120  
LEFT MUN: NOYES T RIGHT MUN: NOYES T

0260/0000 LENGTH(AH 2116 BK 2769)

061780 FT

061780 FT 1 0 00105 0 00 0617+97  
0250/0000 LENGTH(AH 2769 BK 2428)

LC TO COOKS RUN RD  
(CONN)  
COOKS RUN RD  
(FRST)

0240/0267

==

0240/0199  
059352 FT

==

059352 FT 1 0 00105 0 00 0593+47  
0240/0000 LENGTH(AH 2428 BK 2826)

0230/1810 BMS EN 18/0120/0230/1748  
1 0 00105 0 00 0564+96

0230/1748 BMSBG 18/0120/0230/1748

056526 FT

056526 FT 1 0 00105 0 00 0565+09  
0230/0000 LENGTH(AH 2826 BK 2889)

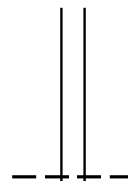
053637 FT

053637 FT 1 0 00105 0 00 0536+32  
0220/0000 LENGTH(AH 2889 BK 2259)

DIR: B TOTAL LEN: 49.479 MI. DIST: 02-3 SR: 120  
 LEFT MUN: NOYES T RIGHT MUN: NOYES T

051378 FT

051378 FT 1 0 00105 0 00 0513+83  
 0210/0000 LENGTH(AH 2259 BK 2472)



0200/1160 NOYES  
 EAST KEATING T

048906 FT

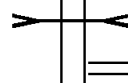
048906 FT 1 0 00105 0 00 0489+21  
 0200/0000 LENGTH(AH 2472 BK 2482)

046424 FT

046424 FT 1 0 00105 0 00 0464+49  
 0190/0000 LENGTH(AH 2482 BK 1824)

044600 FT

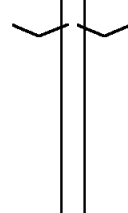
044600 FT 1 0 00105 0 00 0446+32  
 0180/0000 LENGTH(AH 1824 BK 3008)



UPPER STIMPSON RUN  
 STRUCTURE LENGTH 8 FT  
 0170/1083 BMSID 18/0120/0170/1083  
 0170/1056 KEATING MT RD  
 (SR4002 SEG 0150/2604)

041592 FT

041592 FT 1 0 00105 0 00 0416+34  
 0170/0000 VILLAGE: KEATING  
 LENGTH(AH 3008 BK 2653)





EXTRACT DATE: 12/18/2023 ROADWAY MANAGEMENT SYSTEM PAGE NUMBER: 23  
PRINT DATE: 12/19/2023 SLD COUNTY/SR - ANNUAL PRINT COUNTY: CLINTON

DIR: B TOTAL LEN: 49.479 MI.  
LEFT MUN: EAST KEATING T

DIST: 02-3 SR: 120  
RIGHT MUN: EAST KEATING T

038939 FT

038939 FT 1 0 00105 0 00 0389+83  
S 0160/0000 LENGTH(AH 2653 BK 2735)

036204 FT

036204 FT 1 0 00105 0 00 0362+48  
S 0150/0000 LENGTH(AH 2735 BK 2279)

033925 FT

033925 FT 1 0 00105 0 00 0339+69  
S 0140/0000 LENGTH(AH 2279 BK 2349)

031576 FT

031576 FT 1 0 00105 0 00 0316+20  
S 0130/0000 LENGTH(AH 2349 BK 2799)

028777 FT

028777 FT 1 0 00105 0 00 0288+00  
S 0120/0000 LENGTH(AH 2799 BK 2313)

026464 FT

026464 FT 1 0 00105 0 00 0264+87  
S 0110/0000 LENGTH(AH 2313 BK 2376)

DIR: B TOTAL LEN: 49.479 MI. DIST: 02-3 SR: 120  
LEFT MUN: EAST KEATING T RIGHT MUN: EAST KEATING T

024088 FT

024088 FT 1 0 00105 0 00 0241+11  
S 0100/0000 LENGTH(AH 2376 BK 2668)

021420 FT

021420 FT 1 0 00105 0 00 0214+47  
S 0090/0000 LENGTH(AH 2668 BK 2445)

018975 FT

018975 FT 1 0 00105 0 00 0189+80  
S 0080/0000 LENGTH(AH 2445 BK 2542)

016433 FT

016433 FT 1 0 00105 0 00 0164+41  
MILL RUN  
STRUCTURE LENGTH 25 FT  
BMSID 18/0120/0070/0000  
S 0070/0000 LENGTH(AH 2542 BK 3538)

012895 FT

012895 FT 1 0 00105 0 00 0129+03  
S 0060/0000 LENGTH(AH 3538 BK 2290)

DIR: B TOTAL LEN: 49.479 MI. DIST: 02-3 SR: 120  
 LEFT MUN: EAST KEATING T RIGHT MUN: EAST KEATING T

MONTOUR RD  
 (FRST)

010605 FT

010605 FT 1 0 00105 0 00 0106+15  
 0050/0000 LENGTH(AH 2290 BK 2489)

008116 FT

0040/0022 BMS EN 18/0120/0040/0000  
 008116 FT 1 0 00105 0 00 0081+26  
 MONTOUR RUN  
 BMSBG 18/0120/0040/0000  
 0040/0000 LENGTH(AH 2489 BK 2961)

0030/2537

005155 FT

005155 FT 1 0 00105 0 00 0051+65  
 0030/0000 LENGTH(AH 2961 BK 2497)

002658 FT

002658 FT 1 0 00105 0 00 0026+74  
 0020/0000 LENGTH(AH 2497 BK 2658)

000000 FT

000000 FT 1 0 00105 0 00 0000+00  
 NC BUCKTAIL TRAIL HW  
 INTER-BK BUCKTAIL TRAIL HW  
 (SRO120 SEG 0750/3751)  
 MFC BEGIN = C  
 BK-CAMERON (12)  
 0010/0000 LENGTH(AH 2658 BK 0000)

DIR: E TOTAL LEN: 23.996 MI. DIST: 02-3 SR: 80  
 LEFT MUN: GREENE T RIGHT MUN: GREENE T

AH-UNION (59) 126701 FT  
 Z H CONFAIR MEMORIAL HW INTER-AHD  
 (SR0080 SEG 1945/0000) 1941/3223

126573 FT  
 INTER-AHD  
 1940/3907

Z H CONFAIR MEMORIAL HW  
 (SR0080 SEG 1944/0000)  
 FISHING CREEK  
 STRUCTURE LENGTH 10 FT  
 BMSID 18/0080/1940/3526  
 RWIS SITE/AT MP 194

DMS SIGN STRUCTURE  
 BMSID 18/0080/1941/0090 1941/0090  
 1 0 01009 0 00 1232+76 123478 FT  
 MILEPOST 194.00  
 LENGTH(AH 3223 BK 2783) 1941/0000  
 ROADSIDE REST AREA RD  
 (SR9203 SEG 0010/0000) 1935/2244

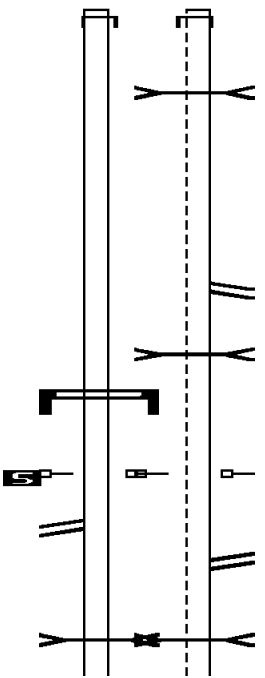
1940/3526  
 W 1940/2940  
 1940/1055  
 1940/0492

ROADSIDE REST RD  
 (SR9204 SEG 0010/1603)  
 FISHING CREEK  
 STRUCTURE LENGTH 18 FT  
 BMSID 18/0080/1940/0492


BRANCH FISHING CREEK  
 STRUCTURE LENGTH 10 FT  
 BMSID 18/0080/1935/1931 1935/1931

122666 FT  
 1940/0000  
 1934/2100  
 1934/1790

1 0 01009 0 00 1226+03  
 MILEPOST 194.00  
 LENGTH(AH 3907 BK 2634)  
 ROADSIDE REST RD  
 (SR9204 SEG 0010/0000)  
 BRANCH FISHING CREEK  
 STRUCTURE LENGTH 10 FT  
 BMSID 18/0080/1934/1790



DIR: E TOTAL LEN: 23.996 MI. DIST: 02-3 SR: 80  
 LEFT MUN: GREENE T RIGHT MUN: GREENE T



DIR: E TOTAL LEN: 23.996 MI. DIST: 02-3 SR: 80  
 LEFT MUN: GREENE T RIGHT MUN: GREENE T

BRANCH BIG FISHING CREE STRUCTURE LENGTH 14 FT BMSID 18/0080/1914/1336	1915/1125		1914/1336	BRANCH BIG FISHING CREE STRUCTURE LENGTH 14 FT BMSID 18/0080/1914/1336
1 0 01009 0 00 1102+15 110426 FT LENGTH(AH 2568 BK 2640)	1915/0000			109343 FT 1 0 01009 0 00 1093+45 LENGTH(AH 2837 BK 2640)
1 0 01009 0 00 1075+84 107786 FT MILEPOST 191.00 LENGTH(AH 2640 BK 2798)	1911/0000			106703 FT 1 0 01009 0 00 1067+05 MILEPOST 191.00 LENGTH(AH 2640 BK 2513)
			1904/1647	BMSEN 18/0080/1904/1414 1 0 01009 0 00 1055+50 LR 359
			1904/1414	BMSBG 18/0080/1904/1414 DMS SIGN STRUCTURE
			1904/1140	BMSID 18/0080/1904/1140
1 0 01009 0 00 1047+96 104988 FT LENGTH(AH 2798 BK 2640)	1905/0000			104190 FT 1 0 01009 0 00 1041+79 LENGTH(AH 2513 BK 2663)
BMSEN 18/0080/1901/1341	1901/1511			
			1900/2503	DRAINAGE STRUCTURE LENGTH 20 FT BMSID 18/0080/1900/2503
1 0 01009 0 00 1036+28 LR 359 BMSBG 18/0080/1901/1341 CROSSOVER RD (CONN)	1901/1341 1901/1296			CROSSOVER RD (CONN) RWIS SITE/AT MP 190
			1900/2309 1900/2239	
DMS SIGN STRUCTURE BMSID 18/0080/1901/1052	1901/1052			
1 0 01009 0 00 1021+69 102348 FT			101527 FT	1 0 01009 0 00 1015+07

DIR: E TOTAL LEN: 23.996 MI. DIST: 02-3 SR: 80  
LEFT MUN: GREENE T RIGHT MUN: GREENE T

MILEPOST 190.00 MILEPOST 190.00  
LENGTH(AH 2640 BK 3409) 1901/0000 LENGTH(AH 2663 BK 2654)

1 0 01009 0 00 0987+68 098939 FT 098873 FT 1 0 01009 0 00 0988+72  
LENGTH(AH 3409 BK 2689) 1895/0000 LENGTH(AH 2654 BK 2640)

1 0 01009 0 00 0960+79 096250 FT 096233 FT 1 0 01009 0 00 0962+36  
MILEPOST 189.00 MILEPOST 189.00  
LENGTH(AH 2689 BK 2639) 1891/0000 LENGTH(AH 2640 BK 2713)

1 0 01009 0 00 0934+51 093611 FT 093520 FT 1 0 01009 0 00 0934+67  
LENGTH(AH 2639 BK 2658) 1885/0000 LENGTH(AH 2713 BK 2697)

1 0 01009 0 00 0907+94 090953 FT 090823 FT 1 0 01009 0 00 0908+29  
MILEPOST 188.00 MILEPOST 188.00  
LENGTH(AH 2658 BK 2683) 1881/0000 LENGTH(AH 2697 BK 2481)

DIR: E TOTAL LEN: 23.996 MI. DIST: 02-3 SR: 80  
LEFT MUN: GREENE T RIGHT MUN: GREENE T

CROSSOVER RD  
(CONN) 1875/0173  
1 0 01009 0 00 0881+17 088270 FT  
LENGTH(AH 2683 BK 2608) 1875/0000

CROSSOVER RD  
(CONN) 1874/0143  
1 0 01009 0 00 0883+57  
LENGTH(AH 2481 BK 2671)

1 0 01009 0 00 0854+95 085662 FT  
LENGTH(AH 2608 BK 2608) 1871/0000  
MILEPOST 187.00 1865/2576

085671 FT 1 0 01009 0 00 0856+91  
MILEPOST 187.00  
LENGTH(AH 2671 BK 2582)

1 0 01009 0 00 0829+20 083054 FT  
LENGTH(AH 2608 BK 2648) 1865/0000

083089 FT 1 0 01009 0 00 0831+03  
LENGTH(AH 2582 BK 2695)

BRANCH FISHING CREEK  
STRUCTURE LENGTH 18 FT  
BMSID 18/0080/1860/0000 1861/0215

080394 FT 1 0 01009 0 00 0804+13  
BRANCH FISHING CREEK  
STRUCTURE LENGTH 18 FT  
BMSID 18/0080/1860/0000  
MILEPOST 186.00  
LENGTH(AH 2695 BK 2656)

1 0 01009 0 00 0802+72 080406 FT  
MILEPOST 186.00  
LENGTH(AH 2648 BK 2679) 1861/0000

CROSSOVER RD  
(CONN) 1855/1581

CROSSOVER RD  
(CONN) 1854/1593

RAMP C RD  
(SR8008 SEG 0500/0000) 1855/0550

RAMP D RD



DIR: E TOTAL LEN: 23.996 MI. DIST: 02-3 SR: 80  
 LEFT MUN: GREENE T RIGHT MUN: GREENE T

1 0 01009 0 00 0776+00 077727 FT		1854/0386 (SR8008 SEG 0750/0831)
LENGTH(AH 2679 BK 2640) 1855/0000		077738 FT 1 0 01009 0 00 0777+76
BMSID 18/0080/1851/2266 1851/2385		1854/0000 LENGTH(AH 2656 BK 2626)
1 0 01009 0 00 0773+15		1850/2341 BMSID 18/0080/1850/2217
LR 58 SPUR		1 0 01009 0 00 0773+15
BMSBG 18/0080/1851/2266 1851/2266		LR 58 SPUR
		BMSBG 18/0080/1850/2217
RAMP A RD		
(SR8008 SEG 0250/0855) 1851/1551		
		1850/1227 RAMP B RD
		(SR8008 SEG 0010/0000)
1 0 01009 0 00 0749+50 075087 FT		075112 FT 1 0 01009 0 00 0751+33
MILEPOST 185.00		MILEPOST 185.00
LENGTH(AH 2640 BK 2556) 1851/0000		1850/0000 LENGTH(AH 2626 BK 2755)
DMS SIGN STRUCTURE		
BMSID 18/0080/1845/1986 1845/1986		
CROSSOVER RD		
(CONN) 1845/1731		1844/1911 CROSSOVER RD
TRIB PEPPER RUN		(CONN)
STRUCTURE LENGTH 8 FT		
BMSID 18/0080/1845/1292 1845/1292		
1 0 01009 0 00 0723+91 072531 FT		072357 FT 1 0 01009 0 00 0723+87
LENGTH(AH 2556 BK 2542) 1845/0000		1844/0000 LENGTH(AH 2755 BK 2607)
PEPPER RUN		PEPPER RUN
STRUCTURE LENGTH 25 FT		STRUCTURE LENGTH 19 FT
BMSID 18/0080/1841/1313 1841/1313		BMSID 18/0080/1840/1905
1 0 01009 0 00 0698+49 069989 FT		069750 FT 1 0 01009 0 00 0697+50
MILEPOST 184.00		MILEPOST 184.00
LENGTH(AH 2542 BK 2697) 1841/0000		1840/0000 LENGTH(AH 2607 BK 2421)

DIR: E TOTAL LEN: 23.996 MI. DIST: 02-3 SR: 80  
 LEFT MUN: GREENE T RIGHT MUN: GREENE T

1 0 01009 0 00 0671+46 067292 FT  
 LENGTH(AH 2697 BK 2640) 1835/0000

067329 FT 1 0 01009 0 00 0673+34  
 1834/0000 LENGTH(AH 2421 BK 2668)

BMSEN 18/0080/1831/0274 1831/0385  
 1 0 01009 0 00 0648+49  
 FORESTRY RD  
 BMSBG 18/0080/1831/0274 1831/0274  
 1 0 01009 0 00 0644+96 064652 FT  
 MILEPOST 183.00  
 LENGTH(AH 2640 BK 2402) 1831/0000

1830/0138 BMSEN 18/0080/1830/0027  
 1 0 01009 0 00 0646+78  
 FORESTRY RD  
 BMSBG 18/0080/1830/0027  
 1 0 01009 0 00 0646+79  
 MILEPOST 183.00  
 LENGTH(AH 2668 BK 2705)  
 DMS SIGN STRUCTURE  
 BMSID 18/0080/1824/2640

GREENE  
 LAMAR T 1825/1214

GREENE  
 LAMAR T 1824/1237

1 0 01009 0 00 0620+96 062250 FT  
 LENGTH(AH 2402 BK 2681) 1825/0000  
 CROSSOVER RD  
 (CONN) 1821/2444

061956 FT 1 0 01009 0 00 0619+53  
 1824/0000 LENGTH(AH 2705 BK 2660)  
 CROSSOVER RD  
 (CONN) 1820/2287

1 0 01009 0 00 0594+58 059569 FT  
 MILEPOST 182.00  
 LENGTH(AH 2681 BK 2653) 1821/0000

059296 FT 1 0 01009 0 00 0592+80  
 MILEPOST 182.00  
 LENGTH(AH 2660 BK 2648)

1 0 01009 0 00 0568+16 056916 FT  
 LENGTH(AH 2653 BK 2640) 1815/0000

056648 FT 1 0 01009 0 00 0566+32  
 1814/0000 LENGTH(AH 2648 BK 2640)

DIR: E TOTAL LEN: 23.996 MI. DIST: 02-3 SR: 80  
 LEFT MUN: LAMAR T RIGHT MUN: LAMAR T

Stationing	Length (AH/BK)	Structure Length	BMSID	Right Side Stationing	Length (AH/BK)	Structure Length	BMSID
0541+65 054276 FT MILEPOST 181.00 LENGTH(AH 2640 BK 2504) 1811/0000				054008 FT 0539+97 MILEPOST 181.00 LENGTH(AH 2640 BK 2627)			
0516+56 051772 FT LENGTH(AH 2504 BK 2640) 1805/0000 TRIB LONG RUN STRUCTURE LENGTH 8 FT BMSID 18/0080/1800/2388 1801/2274				051381 FT 0513+87 1804/0000 LENGTH(AH 2627 BK 2653) TRIB LONG RUN STRUCTURE LENGTH 8 FT BMSID 18/0080/1800/2388			
0490+25 049132 FT MILEPOST 180.00 LENGTH(AH 2640 BK 2890) 1801/0000				048728 FT 0487+24 MILEPOST 180.00 LENGTH(AH 2653 BK 2660)			
0461+80 046242 FT LENGTH(AH 2890 BK 2640) 1795/0000				046068 FT 0460+57 1794/0000 LENGTH(AH 2660 BK 2640)			
0435+38 043602 FT MILEPOST 179.00				043428 FT 0434+61 MILEPOST 179.00			

DIR: E TOTAL LEN: 23.996 MI. DIST: 02-3 SR: 80  
LEFT MUN: LAMAR T RIGHT MUN: LAMAR T

LENGTH(AH 2640 BK 2680) 1791/0000 1790/0000 LENGTH(AH 2640 BK 2604)

1 0 01009 0 00 0408+61 040922 FT  
LENGTH(AH 2680 BK 2677) 1785/0000  
CROSSOVER RD  
(CONN) 1781/2478

040824 FT 1 0 01009 0 00 0408+11  
1784/0000 LENGTH(AH 2604 BK 2640)  
CROSSOVER RD  
(CONN) 1780/2464

1 0 01009 0 00 0382+22 038245 FT  
MILEPOST 178.00  
LENGTH(AH 2677 BK 2706) 1781/0000  
RAMP C RD  
(SR8006 SEG 0500/0000) 1775/2604

038184 FT 1 0 01009 0 00 0381+71  
1780/0000 LENGTH(AH 2640 BK 2609)  
RAMP D RD  
(SR8006 SEG 0750/1094)  
1774/2487

BMS EN 18/0080/1775/1429 1775/1541  
1 0 01009 0 00 0369+98  
LR 1063  
BMS BG 18/0080/1775/1429 1775/1429  
TRIB FISHING CREEK  
STRUCTURE LENGTH 15 FT  
BMS ID 18/0080/1775/0980 1775/0980

1774/1466 BMS EN 18/0080/1774/1340  
1 0 01009 0 00 0369+00  
LR 1063  
1774/1340 BMS BG 18/0080/1774/1340  
TRIB FISHING CREEK  
1774/0935 STRUCTURE LENGTH 16 FT  
BMS ID 18/0080/1774/0935

RAMP A RD  
(SR8006 SEG 0250/1196) 1775/0318

1 0 01009 0 00 0355+15 035539 FT  
LENGTH(AH 2706 BK 2572) 1775/0000

1774/0288 RAMP B RD  
035575 FT (SR8006 SEG 0010/0000)  
1774/0000 LENGTH(AH 2609 BK 2705)

DIR: E TOTAL LEN: 23.996 MI. DIST: 02-3 SR: 80  
LEFT MUN: LAMAR T RIGHT MUN: LAMAR T

1 0 01009 0 00 0329+55 032967 FT 032870 FT 1 0 01009 0 00 0328+64  
MILEPOST 177.00 MILEPOST 177.00  
LENGTH(AH 2572 BK 2650) 1771/0000 1770/0000 LENGTH(AH 2705 BK 2628)

1 0 01009 0 00 0303+09 030317 FT 030242 FT 1 0 01009 0 00 0302+10  
LENGTH(AH 2650 BK 2640) 1765/0000 1764/0000 LENGTH(AH 2628 BK 2640)

BRANCH FISHING CREEK BRANCH FISHING CREEK  
STRUCTURE LENGTH 11 FT STRUCTURE LENGTH 11 FT  
BMSID 18/0080/1760/1877 1761/1886 1760/1877 BMSID 18/0080/1760/1877  
BMSSEN 18/0080/1761/1530 1761/1623 1760/1603 BMSSEN 18/0080/1760/1511  
1 0 01009 0 00 0292+23 1760/1511 1760/1511 1 0 01009 0 00 0290+84  
TWP RD 354 TWP RD 354  
BMSBG 18/0080/1761/1530 1761/1530 BMSBG 18/0080/1760/1511


1 0 01009 0 00 0276+70 027677 FT 027602 FT 1 0 01009 0 00 0275+80  
MILEPOST 176.00 MILEPOST 176.00  
LENGTH(AH 2640 BK 2514) 1761/0000 1760/0000 LENGTH(AH 2640 BK 2649)

1 0 01009 0 00 0251+62 025163 FT 024953 FT 1 0 01009 0 00 0249+24  
LENGTH(AH 2514 BK 2640) 1755/0000 1754/0000 LENGTH(AH 2649 BK 2640)  
LAMAR LAMAR  
PORTER T 1751/2397 1750/2315 PORTER T

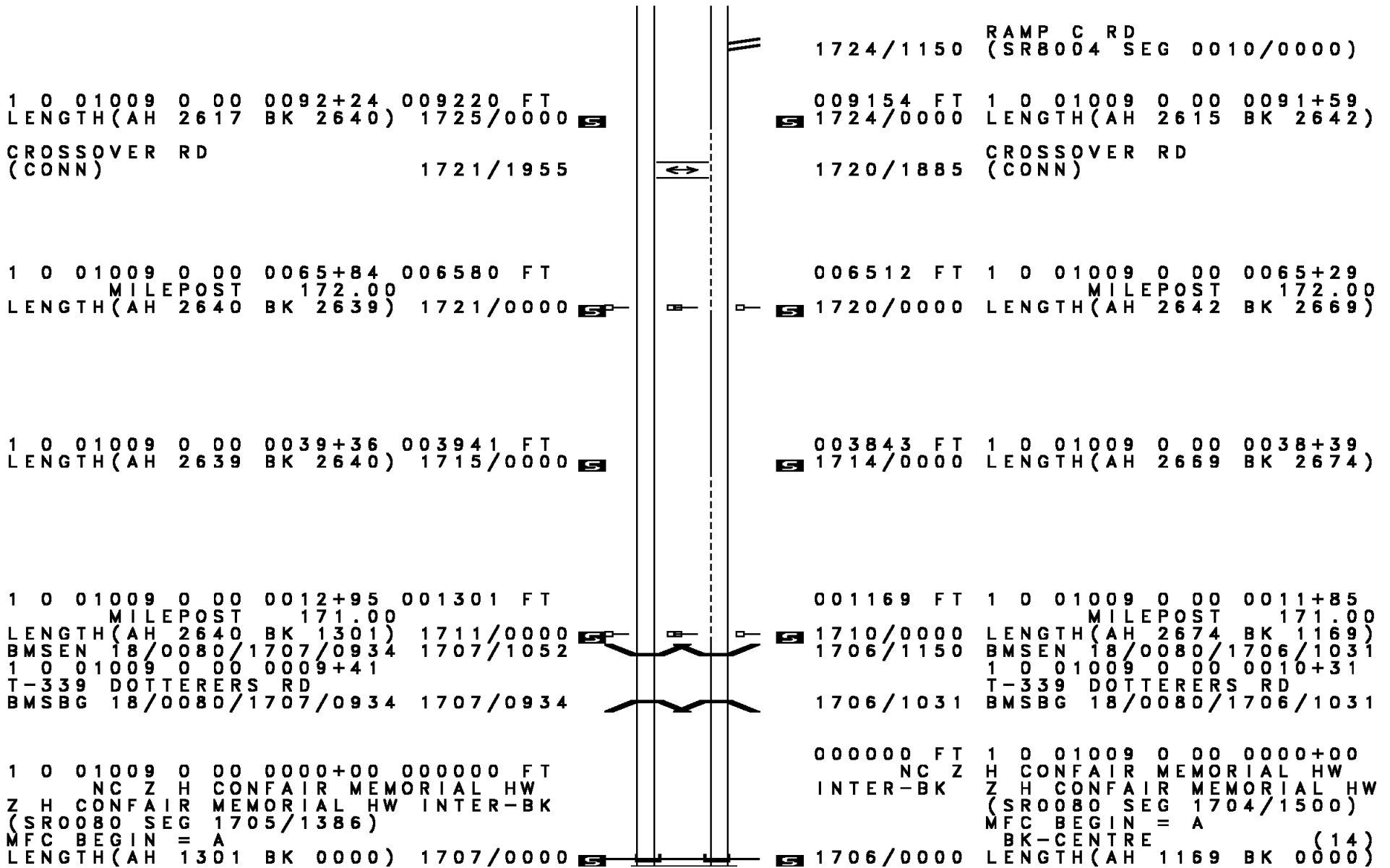
BMSSEN 18/0080/1751/1046 1751/1431 1750/1218 BMSSEN 18/0080/1750/0787  
1 0 01009 0 00 0234+23 1750/0787 1750/0787 1 0 01009 0 00 0229+76  
LR 18007 TSR 342 LR 18007 TSR 342  
BMSBG 18/0080/1751/1046 1751/1046 BMSBG 18/0080/1750/0787  
DMS SIGN STRUCTURE DMS SIGN STRUCTURE  
BMSID 18/0080/1751/0607 1751/0607

1 0 01009 0 00 0225+05 022523 FT 1750/0343 BMSID 18/0080/1750/0343  
022313 FT 1 0 01009 0 00 0222+95

DIR: E TOTAL LEN: 23.996 MI. DIST: 02-3 SR: 80  
 LEFT MUN: PORTER T RIGHT MUN: PORTER T



DIR: E TOTAL LEN: 23.996 MI. DIST: 02-3 SR: 80  
 LEFT MUN: PORTER T RIGHT MUN: PORTER T



EAGLE VALLEY RD (SR0150 SEG 0140/1246)	045523 FT 0190/1378		045523 FT 0190/1378	HOGAN BL (SR0150 SEG 0140/1246)
BEECH CREEK AV (BORO)	0190/0358 044145 FT		0190/1304	BALD EAGLE MILL HALL B
WEST PEALE AV (BORO)	0180/3012		044145 FT	1 0 00058 1 00 0000+00
KYLER AV (BORO)	0180/2464		0190/0000	EAST PEALE AV (BORO) LENGTH(AH 1378 BK 3069)
GIRARD ST (BORO)	0180/1480		0180/2413	(AAR 506183W)#TRKS 01
LOCUST AL			0180/1109	CHURCH ST (BORO)



DIR: B TOTAL LEN: 8.622 MI. DIST: 02-3 SR: 64  
 LEFT MUN: MILL HALL B RIGHT MUN: MILL HALL B

(BORO)	0180/0810	==		
ROOK AL				
(BORO)	0180/0595	==		
WEAVER ST				
(BORO)	0180/0441	==		
WEST ARCH ST				
(BORO)	0180/0178	==		
	041076 FT		041076 FT	1 0 00058 4 00 0000+00
WATER ST				EAST ARCH ST
(BORO)	0180/0000	==	==	(BORO)
			5	0180/0000 LENGTH(AH 3069 BK 3368)
WATER ST				
(BORO)	0160/2306	==		
	037708 FT			0160/0010 BMS EN 18/0064/0160/0000
				037708 FT 1 0 00058 0 00 0406+74
				NC WATER ST
				BRANCH FISHING CREEK
				BMSBG 18/0064/0160/0000
				MILL HALL
				LAMAR T
			5	0160/0000 LENGTH(AH 3368 BK 2368)
				0150/1086 FERNBERG RD
				(T538)
				LC TO FERNBERG RD
				0150/1032 (CONN)
YOUNGS ADDITION RD				
(T547)	0150/0290	==		
	035340 FT			
				035340 FT 1 0 00058 0 00 0383+05
				NC NITTANY VALLEY DR
				LONG RUN RD
				(SR0477 SEG 0010/0000)
			5	0150/0000 LENGTH(AH 2368 BK 2618)
				0140/1636 ASHLAND ST
				(T581)
				CEDAR HEIGHTS RD

DIR: B TOTAL LEN: 8.622 MI. DIST: 02-3 SR: 64  
 LEFT MUN: LAMAR T RIGHT MUN: LAMAR T

Left Side Description	Left Side Stationing	Right Side Stationing	Right Side Description
			(T541) UNKNOWN RD (TWP)
		0140/1303	
			MACKEYVILLE RD (SR2004 SEG 0180/0396) MFC BEGIN = C FOR SR 0064 AND 2004 (CONN)
		0140/0616	
		0140/0470	
TO 2018/0120 SH (CONN)	0140/0135		(APRA) DUNKLE & GRIEB I DUNKLE & GRIEB INC RD (PRDR)
FROM 2018/0120 SH (CONN)	0140/0071	032722 FT	
2 0 18008 0 00 0306+60	032722 FT		
JACKSONVILLE RD			
(SR2018 SEG 0120/3184)	0140/0000		
		0140/0000	LENGTH(AH 2618 BK 2811)
		0130/2750	BMSSEN 18/0064/0130/2650 1 0 00058 0 00 0325+50 CEDAR RUN
		0130/2650	BMSBG 18/0064/0130/2650
			HILL ST (T522)
KRYDER RD (T321)	0130/1102	0130/1483	
			(APRA) GLICK FIRE EQUIP GLICK FIRE EQUIPMENT (PRDR)
	029911 FT	0130/0475	
		029911 FT	1 0 00058 0 00 0299+86 VILLAGE: CEDAR SPRINGS
		0130/0000	LENGTH(AH 2811 BK 2339)
	027572 FT		
		027572 FT	1 0 00058 0 00 0276+22
		0120/0000	LENGTH(AH 2339 BK 2567)
MEDICAL CENTER RD (TWP)	0110/1514		

DIR: B TOTAL LEN: 8.622 MI. DIST: 02-3 SR: 64  
 LEFT MUN: LAMAR T RIGHT MUN: LAMAR T

025005 FT

025005 FT 1 0 00058 0 00 0250+27  
 0110/0000 LENGTH(AH 2567 BK 2664)

0100/1978 LAMAR  
 PORTER T

022341 FT

022341 FT 1 0 00058 0 00 0223+34  
 HELTMAN RD

0100/0000 (T328)  
 LENGTH(AH 2664 BK 2334)

DOTTERER EQUIP INC RD  
 (PRDR)  
 DOTTERER EQUIP INC RD  
 (PRDR)

0090/0572

==

0090/0392  
 020007 FT

POI

0090/0392 (APRA) DOTTERER EQUIP I  
 020007 FT 1 0 00058 0 00 0199+99  
 0090/0000 LENGTH(AH 2334 BK 2673)

1 0 00058 0 00 0173+26  
 PEACH ORCHARD RD  
 (T320)

017334 FT

0080/0000

==

0080/0691 CHICKS RD  
 (T336)

017334 FT

0080/0000 LENGTH(AH 2673 BK 2408)

014926 FT

014926 FT 1 0 00058 0 00 0149+18  
 0070/0000 LENGTH(AH 2408 BK 2658)

PILOT TRAVEL CENTER RD

DIR: B TOTAL LEN: 8.622 MI. DIST: 02-3 SR: 64  
 LEFT MUN: PORTER T RIGHT MUN: PORTER T

Left Side Description	Left Side Stationing	Right Side Stationing	Right Side Description
		0060/1245	(PRDR) PILOT TRAVEL CENTER RD
		0060/1036	(PRDR) (APRA) PILOT TRAVEL CEN
		0060/0906	(PRDR) PILOT TRAVEL CENTER RD
		0060/0783	(PRDR) PILOT TRAVEL CENTER RD
BROWNS HILL RD (T333)	0060/0262		
RAMP A RD (SR8004 SEG 0250/0000)	0060/0036 012268 FT	0060/0036	RAMP B RD (SR8004 SEG 0500/1428)
		012268 FT	1 0 00058 0 00 0122+66
		0060/0000	LENGTH(AH 2658 BK 2651)
		0050/2376	OP ID 18/0080/1731/0000
		0050/2105	OP ID 18/0080/1724/2386
RAMP C RD (SR8004 SEG 0010/1130)	0050/1824	0050/1824	RAMP D RD (SR8004 SEG 0750/0000)
		0050/1364	MFC BEGIN = D (APRA) TA TRAVEL CENTER
		0050/0940	(PRDR) TA TRAVEL CENTER RD
FLYING J TRAVEL PLAZA R (PRDR)	0050/0940	0050/0940	(APRA) TA TRAVEL CENTER
FLYING J TRAVEL PLAZA R (PRDR)	0050/0650	0050/0650	(PRDR) TA TRAVEL CENTER RD
(TBK) DOTTERERS RD (T339)	0050/0132 009617 FT	0050/0650	(APRA) FLYING J TRAVEL
		0050/0132	1 0 00058 0 00 0095+34
		009617 FT	LENGTH(AH 2651 BK 1630)
		0050/0000	(TBK) CLINTONDALE HILL R
		0040/1000	(T340)
	007987 FT	007987 FT	1 0 00058 0 00 0079+20
		0040/0000	LENGTH(AH 1630 BK 2665)
STONEHOUSE RD (T322)	0030/1342	0030/0992	BMS EN 18/0064/0030/0876
			1 0 00058 0 00 0061+91
			BIG FISHING CREEK

DIR: B TOTAL LEN: 8.622 MI. DIST: 02-3 SR: 64  
 LEFT MUN: PORTER T RIGHT MUN: PORTER T

BLETZ RD  
(T467)

0030/0032  
005322 FT

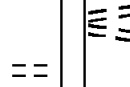


0030/0876 BMSBG 18/0064/0030/0876

005322 FT 1 0 00058 0 00 0053+22  
 SPRING RUN RD  
 (T341)  
 SILVER AV  
 (T335)

STRAWBERRY LN  
(TWP)

0020/2430



■ 0030/0000 LENGTH(AH 2665 BK 2807)

0020/2293 TOWNSHIP AL  
 (TWP)  
 0020/2075 TOWNSHIP AL  
 (TWP)

TANNERS LN  
(TWP)

0020/2013



0020/1116 BMSBN 18/0064/0020/1019  
 1 0 00058 0 00 0029+87  
 FISHING CREEK

0020/1019 BMSBG 18/0064/0020/1019  
 0020/0529 BMSBN 18/0064/0020/0488  
 1 0 00058 0 00 0029+87  
 BIG FISHING CREEK

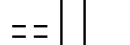
002515 FT



0020/0488 BMSBG 18/0064/0020/0488  
 002515 FT 1 0 00058 0 00 0025+07  
 ■ 0020/0000 LENGTH(AH 2807 BK 2515)  
 WASHINGTON AV  
 (SR2002 SEG 0010/0000)


N STRYKER RD  
(PRDR)  
 S STRYKER RD  
(PRDR)

0010/1983



0010/2118 (SR2002 SEG 0010/0000)


0010/1694



0010/0821 OAK ST  
 (TWP)

ZEIGLER RD  
(T468)

0010/0279



0010/0206 CHERRY RUN RD  
 (T318)  
 000000 FT 1 0 00058 0 00 0000+00  
 VILLAGE: LAMAR

000000 FT



INTER-BK SR 0064 SH  
 (SR0064 SEG 0280/2892)  
 MFC BEGIN = C  
 BK-CENTRE (14)  
 ■ 0010/0000 LENGTH(AH 2515 BK 0000)

EXTRACT DATE: 12/18/2023 ROADWAY MANAGEMENT SYSTEM PAGE NUMBER: 2  
PRINT DATE: 12/19/2023 SLD COUNTY/SR - ANNUAL PRINT COUNTY: CLINTON  
DIR: B TOTAL LEN: .781 MI. DIST: 02-3 SR: 44  
LEFT MUN: GRUGAN T RIGHT MUN: GRUGAN T

004122 FT



004122 FT AH-LYCOMING (41)  
INTER-AHD COUDERSPORT PK  
0030/1963 (SR0044 SEG 0950/0000)

DIR: B TOTAL LEN: .781 MI. DIST: 02-3 SR: 44  
 LEFT MUN: GRUGAN T RIGHT MUN: GRUGAN T

