

Straight Line Diagram

(Including Drain Pipes)

**Elk
24**

January 2024

This document was produced by the Pennsylvania Department of Transportation (PENNDOT) as an internal management tool for State maintained highways and is not to be used for other purposes. The printed information was compiled from the Department's computerized Roadway Management System (RMS) and is subject to change without notice. Use of any or all of the printed information for purposes other than those intended by the Department may not satisfy other accuracy and completeness requirements and the Department does not warrant that such printed information is accurate or complete.



December 30, 2023

Pennsylvania State Roads - Straight Line Diagrams

Contained within this document are the 2024 Pennsylvania Straight Line Diagrams (SLDs) for State Routes by county within a particular PennDOT district. At the end of each year, PennDOT takes a snapshot of its current SLD database and creates PDF files from the SLD snapshot. The SLDs are a graphical representation of State Routes (SRs) that PennDOT maintains. The information shown on the SLD is generated from data found in PennDOT's Roadway Management System (RMS) database. The data from RMS is constantly being updated to match actual roadway inventory data found on Pennsylvania's state highways. PennDOT's SR system is explained briefly in this document along with symbol definitions for each type of roadway feature or attribute found on the SLD. This PDF version of the SLD contains an individual county list of all state roads found in that county. The SRs found on the list are linked to the actual pages that show the individual SLDs. To find an SLD for a particular road that you want, simply point to that road on the SR index list and click on it to jump to the beginning page of that SLD.

If you have any questions or comments concerning information found in this document, please contact Ty Reed, Chief, Roadway Inventory and Testing Unit, Asset Management Division, Bureau of Operations, by calling (717) 787-7294.

Additional information on state owned highways is available from your local PENNDOT Engineering District Office, RMS Unit, RMS Coordinator.

Straight Line Diagram Disclaimer: This document is for informational purposes only and may be viewed by anyone. No part of the information contained in this document may be altered or redistributed without prior written consent of PENNDOT. Straight Line Diagram information is provided "as is" without warranty of any kind, either expressed or implied. This information could include technical inaccuracies or errors of omission. Changes may be made periodically to the information herein.

Copyright © 2023 by the Commonwealth of Pennsylvania. All rights reserved.



Asset Management Division

Mission Statement

To protect and preserve Pennsylvania's infrastructure by providing meaningful, timely, and accurate pavement and roadway management, design, standards, strategies, inventory and condition, as well as fair, consistent and efficient application of Commonwealth laws and regulations.

CUSTOMER SERVICE RATING FORM

Straight Line Diagram (SLD) – Customer Service Rating

As means to improve customer service, we would like you to rate the product/ service you have received, by circling a “grade” from “A” (excellent) to “E” (fail).

A **B** **C** **D** **E**

If your rating is not an “A,” please let us know what we could do better.

Name and Organization (optional)

Thank You.

(Fold along line, and tape or staple together before mailing)

(Cut along dashed line)

Bureau of Operations
Asset Management Division – PennDOT Annex
907 Elmerton Avenue
Harrisburg, PA 17110
ATTN: Ty Reed

PENNSYLVANIA DEPARTMENT OF TRANSPORTATION
Bureau of Operations, Asset Management Division

Location Referencing System (LRS) – Definitions, Uses & Testing

The Department's LRS, implemented in 1987, is the mechanism to designate the State highway network, to define roadway lengths, locations, and route connectivity, and to serve as the basis for the collection, storage, and integration of roadway information.

An LRS key is a unique series of numbers that identifies the location of each point or feature along a State route. The fourteen digit number is an integral part of the Roadway Management System (RMS) where roadway data is stored. 07/4016/0100/0857 is an example of an LRS key, which identifies County (CO) = 07, State Route (SR) = 4016, Segment (SEG) = 0100, and Offset = 0857.

County (CO)

Each of Pennsylvania's sixty-seven counties is identified by a number.

Name	#	Name	#	Name	#	Name	#
Adams	1	Clinton	18	Lackawanna	35	Potter	52
Allegheny	2	Columbia	19	Lancaster	36	Schuylkill	53
Armstrong	3	Crawford	20	Lawrence	37	Snyder	54
Beaver	4	Cumberland	21	Lebanon	38	Somerset	55
Bedford	5	Dauphin	22	Lehigh	39	Sullivan	56
Berks	6	Delaware	23	Luzerne	40	Susquehanna	57
Blair	7	Elk	24	Lycoming	41	Tioga	58
Bradford	8	Erie	25	McKean	42	Union	59
Bucks	9	Fayette	26	Mercer	43	Venango	60
Butler	10	Forest	27	Mifflin	44	Warren	61
Cambria	11	Franklin	28	Monroe	45	Washington	62
Cameron	12	Fulton	29	Montgomery	46	Wayne	63
Carbon	13	Greene	30	Montour	47	Westmoreland	64
Centre	14	Huntingdon	31	Northampton	48	Wyoming	65
Chester	15	Indiana	32	Northumberland	49	York	66
Clarion	16	Jefferson	33	Perry	50	Philadelphia	67
Clearfield	17	Juniata	34	Pike	51		

State Route (SR)

State Routes (SR's) are identified by four-digit numbers. SR numbers are assigned as follows:

- | | |
|--|-----------|
| 1. Traffic Routes: Routes designated as Interstates, US or PA Routes | 0001-0999 |
| 2. Quadrant Routes (Non-Traffic Routes) | 1001-4999 |
| 3. Relocated Traffic Routes | 6000-6999 |
| 4. Turned Back, Abandoned, or Null Routes | 7000-7999 |
| 5. Interchanges | 8001-8999 |
| 6. WYE's | 9101-9199 |
| 7. Rest Areas | 9201-9299 |
| 8. Truck Escape Ramps | 9301-9399 |
| 9. Others | 9401-9499 |
| 10. Park and Rides | 9501-9599 |

Even/Odd Convention: Even numbers are typically given to SR's in the East/West direction, and odd numbers to SR's that run North/South. This convention applies to Interstate Routes (except those that are Beltways or Spurs), and Quadrant Routes. This convention may or may not apply to PA or US Traffic Routes.

Hierarchy: If two or more traffic routes occupy the same section of roadway, the SR number is based on the "higher" type route, according to the following hierarchy. If the traffic routes are the same hierarchy class, then the SR number is assigned the lower numbered traffic route (Figure 1).

- Interstates
- U.S. Routes
- PA Routes
- Quadrant Routes



FIGURE 1

Other Numbering Conventions:

1. The first digit of a quadrant route is based on which quadrant of the county the route is located, as shown in the following diagram (Figure 2).
2. The last three digits of a Relocated Traffic Route are the same as the Traffic Route that was relocated.
3. Interchanges are numbered sequentially. Odd numbers are given to interchanges along SR's in the North/South direction; even numbers are given to interchanges along SR's in the East/West direction (Figure 3).
4. WYE's are given odd numbers if the connecting SR is odd numbered, and even numbers if the connecting SR is even numbered.
5. Rest Areas or Truck Escape Ramps are given odd numbers if they connect to the Southbound or Westbound side of an SR, and even numbers if they connect to the Northbound or Eastbound side.

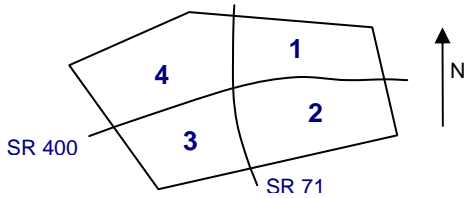


FIGURE 2

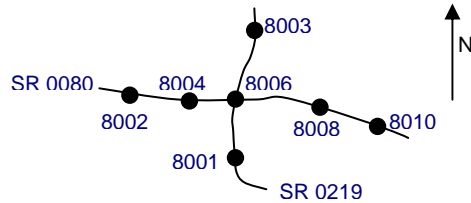


FIGURE 3

Segment (SEG)

State routes are divided into segments, which are approximately one-half mile long, and are identified by a four-digit number. Segment begin and end points are placed at physical features where possible. Segment numbers increase in the North or East direction, and typically by 10's (Figure 4). Segments are even numbered on undivided roadways, and in the Northbound or Eastbound direction of divided roadways. Segments are odd numbered in the Southbound or Westbound direction of divided roadways (Figure 5). Interstate segments are associated with the mile posts (Figure 6).

Undivided Roadways



FIGURE 4

Divided Roadways



FIGURE 5

Interstate Roadways



FIGURE 6

Turned Back, Abandoned, and Null Segments are given numbers in the range of 7000-7999. For two coinciding State routes, the route with "lower" hierarchy is "nulled."

Segment numbering restarts on Traffic Routes at County boundaries, except Interstates (Figure 7).

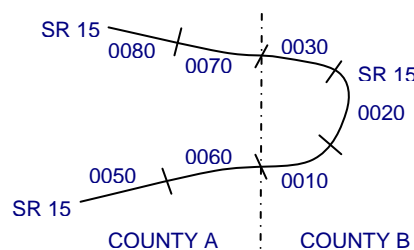


FIGURE 7

Offset

The offset, a subdivision of the segment, is the distance (in feet) from the beginning of the segment, expressed as a four-digit number. Offsets are measured in the increasing segment direction.

Segment Markers

Segment markers, which allow for easy identification of the LRS location on the State highway system, indicate the State route and segment number at the point that each segment is entered. If the beginning of a segment occurs at a physical feature, then the point of reference is at the physical feature and not the sign. At intersections, signs are used to identify beginning or ending State routes or segments.



Users of the LRS

Locations of all intersections, structures, and other points of interest are field verified and inventoried in the RMS. This information can be displayed on Straight Line Diagrams (SLD's) which can be viewed in the RMS, or hardcopy form. SLD books are refreshed and printed annually for distribution to the Department's District and County offices, as well as too many external entities.

A list of those within the Department that use the LRS to identify locations in the RMS and in the field includes personnel from the following organizations: Pavement Testing, County Maintenance, Traffic, Design, Surveys, Construction, Bridge, Permits, Crash Review, Planning and Programming, Posted & Bonded Roads, Tort Liability, and Emergency Management.

Users outside the Department include: County & Municipal governments, County 911, Planning Commissions, Federal Highway Administration, State & Local Police, Local Emergency Management, Delivery Services (UPS, Fed Ex, etc.), Fire Departments, Utility Companies, Contractors, and Consultants.

Without segment markers located in the field, all of these users would have to rely solely on the SLD, which would be extremely cumbersome at best and impossible for some.

Verification, QA & QC

In order to assure that LRS information is indicated properly in the RMS, on SLD's, and in the field, LRS Quality Assurance (QA) and Quality Commitment (QC) programs are performed each year. The Bureau of Operations, Asset Management Division, Roadway Inventory & Testing Unit (RITU) performs all Statewide QC testing. Field verification and QA is also performed by RITS, except in Engineering Districts 2-0, 11-0, and 12-0, where it is done "in-house." Each Engineering District is responsible for its own LRS completeness and maintenance with respect to the RMS.

Twenty percent of each county is field tested annually as part of the QA program, and five percent of each county is tested for the annual QC program. The goal of the QC program is to maintain at least 90% accuracy between the RMS and the actual field locations of highway features. Annual QC ratings are developed and reported to the Engineering Districts.

Field testing is performed by two-person teams (a permanent employee that operates the test, and a temporary employee that drives the device) with the use of vans equipped with an on-board computer and a Data Measurement Subsystem. Testing is typically performed during the months of April through November.

Vehicle location and roadway features are displayed on the van's computer screen in SLD format, and the software accepts operator inputs verifying or modifying roadway feature locations, as well as comments. Though the system can function at greater speed, test speeds are typically less than 25 mph to ensure accuracy.

There are five categories of information that is verified and/or modified:

1. State Route Length
2. Segment Length
3. Roadway Geometry (lane count, pavement & shoulder types & widths)
4. Intersecting Feature Location (intersections & bridges)
5. Segment Marker Location

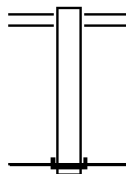
STRAIGHT LINE DIAGRAM (SLD) ANNUAL REFRESH ATTRIBUTE KEY PAGE 1 OF 2

 SEGMENT MARKER	 AHEAD LEFT INTER STATE OWNED	 RAILROAD CROSSING	 INTERSTATE MILEPOST
 TURNBACK	 AHEAD LEFT INTER NON-STATE	 RAILROAD OVER-PASS	 MFC BEGIN
 NULL	 AHEAD RIGHT INTE STATE OWNED	 OVER-PASS	 MUNICIPAL BOUNDARY
 UNDIVIDED HIGHWAY	 AHEAD RIGHT INTE NON-STATE	 BRIDGE END	 VILLAGE BEGIN
 PHYSICALLY DIVIDED	 BACK LEFT INTER STATE OWNED	 BRIDGE BEGIN	AH - LENGTH FORWARD TO NEXT SEGMENT BEGIN BK - LENGTH BACKWARD TO PREVIOUS SEGMENT BEGIN
 PAINT DIVIDED	 BACK LEFT INTER NON-STATE	 TUNNEL	
 INTERSECTION AHEAD	 BACK RIGHT INTER STATE OWNED	 SIGN STRUCTURE	MFC - MAINTENANCE FUNCTIONAL CLASS A = INTERSTATE EXPRESSWAY AND/OR PRINCIPLE ARTERIAL C = MINOR ARTERIAL D = COLLECTOR E = LOCAL ACCESS F = INTERCHANGE RAMP
 INTERSECTION BACK	 BACK RIGHT INTER NON-STATE	 P3 BRIDGE	
 REFERENCE AHEAD/BACK	 T-LEFT INTERSEC STATE OWNED	 RETAINING WALL	
 DIVIDED CONNECTOR	 T-LEFT INTERSEC NON-STATE	 BRIDGE/CULVERT UNDER FILL	NULL AND TURNBACK SEGMENTS ARE DISPLAYED IN THE DEPARTMENT'S ROADWAY MANAGEMENT SYSTEM (RMS) AS 100 FEET IN LENGTH. ACTUAL SEGMENT AND SECTION LENGTHS MAY VARY SIGNIFICANTLY
 CROSS INTERSEC STATE OWNED	 T-RIGHT INTERSEC STATE OWNED	 PIPE (STAMPP)	
 CROSS INTERSEC NON-STATE	 T-RIGHT INTERSEC NON-STATE	 ROTARY INTERSEC	

EXTRACT DATE: 12/18/2023 ROADWAY MANAGEMENT SYSTEM PAGE NUMBER: 257
 PRINT DATE: 12/19/2023 SLD COUNTY/SR - ANNUAL PRINT COUNTY: ELK
 DIR: N TOTAL LEN: .046 MI. DIST: 02-8 SR: 9402
 LEFT MUN: RIDGWAY B RIGHT MUN: RIDGWAY B

000241 FT

000000 FT

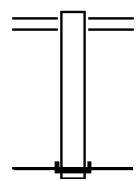


000241 FT

BROAD ST
 0010/0241 (SR0219 SEG 0370/0064)
 000000 FT 1 0 00097 2 01 0000+00
 NC CUL-DE-SAC B RD
 INTER-BK BROAD ST
 (SR0219 SEG 0360/1417)
 MFC BEGIN = F
 0010/0000 LENGTH(AH 0241 BK 0000)

EXTRACT DATE: 12/18/2023 ROADWAY MANAGEMENT SYSTEM PAGE NUMBER: 256
 PRINT DATE: 12/19/2023 SLD COUNTY/SR - ANNUAL PRINT COUNTY: ELK
 DIR: B TOTAL LEN: .042 MI. DIST: 02-8 SR: 9401
 LEFT MUN: RIDGWAY B RIGHT MUN: RIDGWAY B

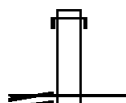
000223 FT
 000000 FT



000223 FT BROAD ST
 0010/0223 (SR0219 SEG 0350/1435)
 000000 FT 1 0 00097 2 00 0000+00
 NC CUL-DE-SAC A RD
 INTER-BK BROAD ST
 (SR0219 SEG 0361/0091)
 MFC BEGIN = F
 0010/0000 LENGTH(AH 0223 BK 0000)

EXTRACT DATE: 12/18/2023 ROADWAY MANAGEMENT SYSTEM PAGE NUMBER: 255
 PRINT DATE: 12/19/2023 SLD COUNTY/SR - ANNUAL PRINT COUNTY: ELK
 DIR: N TOTAL LEN: .111 MI. DIST: 02-8 SR: 9307
 LEFT MUN: RIDGWAY B RIGHT MUN: RIDGWAY B

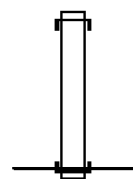
000585 FT
 0 0 00000 0 00 0000+00 000000 FT
 BOOTJACK TRUCK LN
 (SR2219 SEG 0330/0000) 0010/0000



000585 FT
 INTER-AHD END OF SR 9307 SH
 0010/0585 (GOVT)
 NC #1 TRUCK ESCAPE LN
 MFC BEGIN = F
 0010/0000 LENGTH(AH 0585 BK 0000)

EXTRACT DATE: 12/18/2023 ROADWAY MANAGEMENT SYSTEM PAGE NUMBER: 254
 PRINT DATE: 12/19/2023 SLD COUNTY/SR - ANNUAL PRINT COUNTY: ELK
 DIR: N TOTAL LEN: .054 MI. DIST: 02-8 SR: 9305
 LEFT MUN: RIDGWAY B RIGHT MUN: RIDGWAY B

000286 FT
 000000 FT

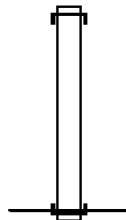


000286 FT
 INTER-AHD END OF SR 9305 SH
 0010/0286 (GOVT)
 000000 FT 0 0 00000 0 00 0000+00
 NC TRUCK ESCAPE BOOTJACK LN
 INTER-BK BOOTJACK TRUCK LN
 (SR2219 SEG 0330/2350)
 MFC BEGIN = F
 0010/0000 LENGTH(AH 0286 BK 0000)

EXTRACT DATE: 12/18/2023 ROADWAY MANAGEMENT SYSTEM PAGE NUMBER: 253
 PRINT DATE: 12/19/2023 SLD COUNTY/SR - ANNUAL PRINT COUNTY: ELK
 DIR: N TOTAL LEN: .211 MI. DIST: 02-8 SR: 9303
 LEFT MUN: RIDGWAY B RIGHT MUN: RIDGWAY B

001116 FT

000000 FT

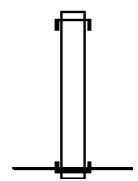


001116 FT
 INTER-AHD END OF SR 9303 SH
 0010/1116 (GOVT)

 000000 FT 1 0 00059 2 01 0000+00
 NC TRUCK ESCAPE ONE LN
 INTER-BK MAIN ST
 (SR0219 SEG 0310/2129)
 MFC BEGIN = F
 0010/0000 LENGTH(AH 1116 BK 0000)

EXTRACT DATE: 12/18/2023 ROADWAY MANAGEMENT SYSTEM PAGE NUMBER: 252
 PRINT DATE: 12/19/2023 SLD COUNTY/SR - ANNUAL PRINT COUNTY: ELK
 DIR: N TOTAL LEN: .076 MI. DIST: 02-8 SR: 9302
 LEFT MUN: RIDGWAY B RIGHT MUN: RIDGWAY B

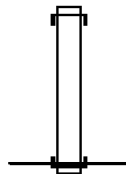
000400 FT
 000000 FT



000400 FT
 INTER-AHD END OF SR 9302 SH
 0010/0400 (GOVT)
 000000 FT 1 0 00059 2 00 0000+00
 NC TRUCK ESCAPE TWO LN
 INTER-BK BUFFALO PITTSBURGH HW
 (SR0219 SEG 0300/1682)
 MFC BEGIN = F
 0010/0000 LENGTH(AH 0400 BK 0000)

EXTRACT DATE: 12/18/2023 ROADWAY MANAGEMENT SYSTEM PAGE NUMBER: 251
 PRINT DATE: 12/19/2023 SLD COUNTY/SR - ANNUAL PRINT COUNTY: ELK
 DIR: N TOTAL LEN: .050 MI. DIST: 02-8 SR: 9301
 LEFT MUN: RIDGWAY T RIGHT MUN: RIDGWAY T

000265 FT
 000000 FT

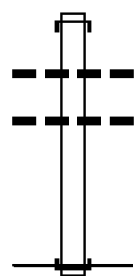


000265 FT
 INTER-AHD END OF SR 9301 SH
 0010/0265 (GOVT)
 000000 FT 1 0 00059 2 04 0000+00
 NC TRUCK ESCAPE THREE LN
 INTER-BK BUFFALO PITTSBURGH HW
 (SR0219 SEG 0290/1036)
 MFC BEGIN = F
 0010/0000 LENGTH(AH 0265 BK 0000)

EXTRACT DATE: 12/18/2023 ROADWAY MANAGEMENT SYSTEM PAGE NUMBER: 250
 PRINT DATE: 12/19/2023 SLD COUNTY/SR - ANNUAL PRINT COUNTY: ELK
 DIR: N TOTAL LEN: .123 MI. DIST: 02-8 SR: 9106
 LEFT MUN: HIGHLAND T RIGHT MUN: HIGHLAND T

000651 FT

000000 FT

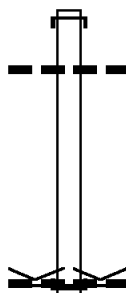


000651 FT
 INTER-AHD SR 0948 SH
 0010/0651 (SR0948 SEG 0530/0147)
 018 "DIA CIRC CONCR
 0010/0330 LEN=0030 INSTALLED UNKN
 018 "DIA CIRC CONCR
 0010/0050 LEN=0030 INSTALLED UNKN
 000000 FT 2 0 24014 0 00 0000+00
 NC SR 9106 SH
 INTER-BK SR 0066 SH
 (SR0066 SEG 0040/0630)
 MFC BEGIN = F
 0010/0000 LENGTH(AH 0651 BK 0000)

EXTRACT DATE: 12/18/2023 ROADWAY MANAGEMENT SYSTEM PAGE NUMBER: 249
 PRINT DATE: 12/19/2023 SLD COUNTY/SR - ANNUAL PRINT COUNTY: ELK
 DIR: N TOTAL LEN: .050 MI. DIST: 02-8 SR: 9103
 LEFT MUN: JONES T RIGHT MUN: JONES T

000264 FT

000000 FT



000264 FT
 INTER-AHD BUFFALO PITTSBURGH HW
 0010/0264 (SR0219 SEG 0658/0152)
 015 " DIA CIRC CONCR
 0010/0225 LEN=0030 INSTALLED UNKN
 000000 FT 2 0 24010 0 00 0000+00
 VILLAGE: WILCOX
 015 " DIA CIRC CONCR
 LEN=0045 INSTALLED UNKN
 NC BU BUFFALO PITTSBURGH HW
 INTER-BK BUFFALO PITTSBURGH HW
 (SR0219 SEG 0654/0155)
 MFC BEGIN = F
 0010/0000 LENGTH(AH 0264 BK 0000)

DIR: B TOTAL LEN: 6.742 MI. DIST: 02-8 SR: 4009
 LEFT MUN: JONES T RIGHT MUN: JONES T

Stationing	Description	Material	Length	Installation
035599 FT	INTER-AHD	LAMONT RD (T325)	0140/1358	
		018" DIA CIR PLASTIC	0140/1050	LEN=0030 INSTALLED UNKN
034241 FT		018" DIA CIR PLASTIC	0140/0220	LEN=0040 INSTALLED 2000
		2 0 24006 0 00 0777+56	034241 FT	
		012" DIA CIR PLASTIC	0140/0000	LEN=0030 INSTALLED 2008
		018" DIA CIR PLASTIC	0130/1961	LEN=0030 INSTALLED 2008
		018" DIA CIR PLASTIC	0130/1165	LEN=0040 INSTALLED 2017
		018" DIA CIR PLASTIC	0130/0825	LEN=0035 INSTALLED 2021
2 0 24006 0 00 0752+20	LAMONT RD (T319)		031706 FT	
		018" DIA CIR PLASTIC	0130/0000	LEN=0030 INSTALLED 2000
		015" DIA CIRC METAL	0120/1993	LEN=0030 INSTALLED 2000
OLD LAMONT RD (T317)			0120/1322	
		018" DIA CIR PLASTIC	0120/0490	LEN=0030 INSTALLED UNKN
		2 0 24006 0 00 0727+24	029210 FT	
		VILLAGE: LAMONT		
		018" DIA CIR PLASTIC	0120/0000	LEN=0030 INSTALLED 2000
		018" DIA CIR PLASTIC	0110/1375	LEN=0030 INSTALLED 2000
		SEVEN MILE/LOCKES HILL (T359)	0110/0327	

EXTRACT DATE: 12/18/2023
PRINT DATE: 12/19/2023

ROADWAY MANAGEMENT SYSTEM
SLD COUNTY/SR - ANNUAL PRINT

PAGE NUMBER: 247
COUNTY: ELK

DIR: B TOTAL LEN: 6.742 MI.
LEFT MUN: JONES T

DIST: 02-8 SR: 4009
RIGHT MUN: JONES T

026811 FT



026811 FT 2 0 24006 0 00 0703+28
018 "DIA CIR PLASTIC
LEN=0030 INSTALLED 2000
LENGTH(AH 2399 BK 2719)

5 0110/0000



0100/1713 018 "DIA CIR PLASTIC
LEN=0030 INSTALLED 2000

0100/1037 018 "DIA CIR PLASTIC
LEN=0030 INSTALLED 2021



0100/0760 015 "DIA CIRC METAL
LEN=0030 INSTALLED UNKN



0100/0460 018 "DIA CIR PLASTIC
LEN=0030 INSTALLED 2000



0100/0163 018 "DIA CIR PLASTIC
LEN=0030 INSTALLED 2021

024092 FT



5 0100/0000 2 0 24006 0 00 0676+09
LENGTH(AH 2719 BK 2578)
FORESTRY-302 RD
(FRST)



0090/2165 018 "DIA CIR PLASTIC
LEN=0035 INSTALLED 2000



0090/2090 018 "DIA CIR PLASTIC
LEN=0030 INSTALLED 2000



0090/1690 018 "DIA CIR PLASTIC
LEN=0030 INSTALLED 2000



0090/1270 018 "DIA CIR PLASTIC
LEN=0035 INSTALLED 2021




0090/0895 015 "DIA CIRC METAL
LEN=0030 INSTALLED UNKN



0090/0545 018 "DIA CIR PLASTIC
LEN=0035 INSTALLED 2000

021514 FT



5 0090/0000 2 0 24006 0 00 0650+52
LENGTH(AH 2578 BK 2728)



0080/2710 018 "DIA CIR PLASTIC
LEN=0035 INSTALLED UNKN



0080/2274 018 "DIA CIR PLASTIC
LEN=0040 INSTALLED UNKN



0080/1305 015 "DIA CIRC METAL
LEN=0030 INSTALLED UNKN



0080/0860 018 "DIA CIRC METAL
LEN=0030 INSTALLED UNKN



0080/0815 015 "DIA CIRC METAL
LEN=0030 INSTALLED UNKN



0080/0749 JONES
HIGHLAND T
018 "DIA CIR PLASTIC
LEN=0035 INSTALLED 2000

018786 FT



018786 FT 2 0 24006 0 00 0623+24

DIR: B TOTAL LEN: 6.742 MI. DIST: 02-8 SR: 4009
 LEFT MUN: HIGHLAND T RIGHT MUN: HIGHLAND T

---	---	5	0080/0000	018 " DIA CIR PLASTIC LEN=0035 INSTALLED 2000 LENGTH(AH 2728 BK 2559)
---	---		0070/1790	015 " DIA CIRC METAL LEN=0030 INSTALLED UNKN
---	---		0070/1380	018 " DIA CIR PLASTIC LEN=0035 INSTALLED 2000
---	---		0070/1040	015 " DIA CIR PLASTIC LEN=0030 INSTALLED UNKN
---	---		0070/0670	018 " DIA CIR PLASTIC LEN=0030 INSTALLED 1999
---	---		0070/0115	018 " DIA CIR PLASTIC LEN=0035 INSTALLED 1999
---	---	5	0070/0000	2 0 24006 0 00 0597+60 LENGTH(AH 2559 BK 2921) ORGIN RD
---			0060/2708	(T326)
---	---		0060/2565	015 " DIA CIR PLASTIC LEN=0030 INSTALLED 1999
---	---		0060/1535	018 " DIA CIR PLASTIC LEN=0030 INSTALLED 1999
---	---		0060/1240	018 " DIA CIR PLASTIC LEN=0040 INSTALLED 2001
---	---		0060/0615	018 " DIA CIR PLASTIC LEN=0030 INSTALLED 2021
---	---		0060/0300	018 " DIA CIR PLASTIC LEN=0035 INSTALLED 2021
---	---	5	0060/0000	2 0 24006 0 00 0568+50 LENGTH(AH 2921 BK 3189)
---	---		0050/2690	018 " DIA CIR PLASTIC LEN=0030 INSTALLED 1999
---	---		0050/2115	018 " DIA CIR PLASTIC LEN=0035 INSTALLED UNKN
---	---		0050/1863	015 " DIA CIR PLASTIC LEN=0030 INSTALLED UNKN
---	---		0050/1170	018 " DIA CIR PLASTIC LEN=0035 INSTALLED 1999
---			0050/0571	018 " DIA CIR PLASTIC LEN=0060 INSTALLED 1999
---	---		010117 FT	

016227 FT

013306 FT

TRUSSEL RD
 (T328)
 SR 4004 SH
 (SR4004 SEG 0010/2648) 0050/0584

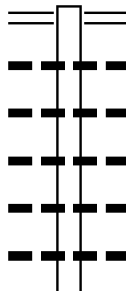
2 0 24006 0 00 0536+74 010117 FT
 FORESTRY-581 RD

DIR: B TOTAL LEN: 6.742 MI. DIST: 02-8 SR: 4009
 LEFT MUN: HIGHLAND T RIGHT MUN: HIGHLAND T

Stationing	Description	Material	Length	Notes
(FRST) 0050/0000	==	0050/0000	LENGTH(AH 3189 BK 2648)	
	---	0040/2640	018 "DIA CIR PLASTIC	INSTALLED 2021
	---	0040/1800	018 "DIA CIR PLASTIC	LEN=0030 INSTALLED 1999
	---	0040/1190	015 "DIA CIRC METAL	LEN=0030 INSTALLED UNKN
	---	0040/0630	018 "DIA CIR PLASTIC	LEN=0030 INSTALLED 1999
007469 FT		007469 FT	2 0 24006 0 00 0509+89	
	---	0040/0000	LENGTH(AH 2648 BK 2538)	
	---	0030/2110	018 "DIA CIRC METAL	LEN=0030 INSTALLED 1999
	---	0030/0955	018 "DIA CIR PLASTIC	LEN=0030 INSTALLED 1996
	---	0030/0120	018 "DIA CIR PLASTIC	LEN=0030 INSTALLED UNKN
004931 FT		004931 FT	2 0 24006 0 00 0484+58	
	---	0030/0000	LENGTH(AH 2538 BK 2470)	
	---	0020/0869	018 "DIA CIRC METAL	LEN=0030 INSTALLED 1993
	---	0020/0488	018 "DIA CIR PLASTIC	LEN=0035 INSTALLED 1996
002461 FT		002461 FT	2 0 24006 0 00 0459+95	
	---	0020/0000	LENGTH(AH 2470 BK 2461)	
	---	0010/0622	015 "DIA CIRC METAL	LEN=0030 INSTALLED UNKN
	---	0010/0025	015 "DIA CIRC CONCR	LEN=0060 INSTALLED UNKN
000000 FT		000000 FT	2 0 24006 0 00 0435+41	
			MONTMORENCI RD (SR0948 SEG 0490/0000)	
			NC SR 4009 SH	
			MFC BEGIN = D	
MONTMORENCI RD (SR0948 SEG 0490/0000)		0010/0000	LENGTH(AH 2461 BK 0000)	

EXTRACT DATE: 12/18/2023 ROADWAY MANAGEMENT SYSTEM PAGE NUMBER: 244
 PRINT DATE: 12/19/2023 SLD COUNTY/SR - ANNUAL PRINT COUNTY: ELK
 DIR: B TOTAL LEN: 2.516 MI. DIST: 02-8 SR: 4007
 LEFT MUN: JONES T RIGHT MUN: JONES T

013282 FT



013282 FT	TAMBINE RD
0070/2859	(SR4003 SEG 0060/2274)
	018 " DIA CIR PLASTIC
0070/2820	LEN=0045 INSTALLED UNKN
	018 " DIA CIR METAL
0070/2382	LEN=0035 INSTALLED UNKN
	042"H 60"W ELLIP METAL
0070/2000	LEN=0060 INSTALLED 2006
	018 " DIA CIR METAL
0070/1650	LEN=0035 INSTALLED UNKN
	018 " DIA CIR METAL
0070/1450	LEN=0035 INSTALLED UNKN
	018 " DIA CIR PLASTIC

EXTRACT DATE: 12/18/2023
PRINT DATE: 12/19/2023

ROADWAY MANAGEMENT SYSTEM
SLD COUNTY/SR - ANNUAL PRINT

PAGE NUMBER: 243
COUNTY: ELK

DIR: B TOTAL LEN: 2.516 MI.
LEFT MUN: JONES T

DIST: 02-8 SR: 4007
RIGHT MUN: JONES T

Stationing	Right-of-Way	Length	Material	Year
	0070/1170	LEN=0040	INSTALLED	2005
		018 " DIA	CIRC METAL	
	0070/1000	LEN=0035	INSTALLED	UNKN
		018 " DIA	CIRC METAL	
010423 FT	0070/0345	LEN=0035	INSTALLED	UNKN
	010423 FT	2 0 24008	0 00 0095+53	
		018 " DIA	CIRC METAL	
	0070/0000	LEN=0035	INSTALLED	UNKN
		LENGTH(AH 2859 BK 2795)		
		JONES		
	0060/2452	RIDGWAY T		
		018 " DIA	CIRC METAL	
	0060/2183	LEN=0035	INSTALLED	UNKN
		018 " DIA	CIRC METAL	
	0060/1700	LEN=0035	INSTALLED	UNKN
		015 " DIA	CIRC METAL	
	0060/1200	LEN=0035	INSTALLED	UNKN
		018 " DIA	CIRC METAL	
	0060/0800	LEN=0035	INSTALLED	UNKN
		018 " DIA	CIRC METAL	
007628 FT	0060/0415	LEN=0035	INSTALLED	UNKN
	007628 FT	2 0 24008	0 00 0067+58	
		018 " DIA	CIRC METAL	
		LEN=0040	INSTALLED	1999
	0060/0000	LENGTH(AH 2795 BK 1003)		
		018 " DIA	CIRC METAL	
	0050/0677	LEN=0060	INSTALLED	UNKN
		018 " DIA	CIRC METAL	
	0050/0360	LEN=0070	INSTALLED	UNKN
	0050/0028	BMSFN 24/4007/0050/0000		
006625 FT	006625 FT	2 0 24008	0 00 0057+53	
		SILVER CREEK		
		BMSBG 24/4007/0050/0000		
	0050/0000	LENGTH(AH 1003 BK 3356)		
		015 " DIA	CIRC CONCR	
	0040/2530	LEN=0035	INSTALLED	UNKN
		018 " DIA	CIRC CONCR	
	0040/2412	LEN=0035	INSTALLED	UNKN
		036 " DIA	CIR PLASTIC	
	0040/2216	LEN=0035	INSTALLED	1996
		021 " DIA	CIRC METAL	
	0040/1778	LEN=0045	INSTALLED	UNKN
		015 " DIA	CIRC CONCR	
	0040/1648	LEN=0035	INSTALLED	UNKN
		018 " DIA	CIRC CONCR	
	0040/1508	LEN=0035	INSTALLED	UNKN

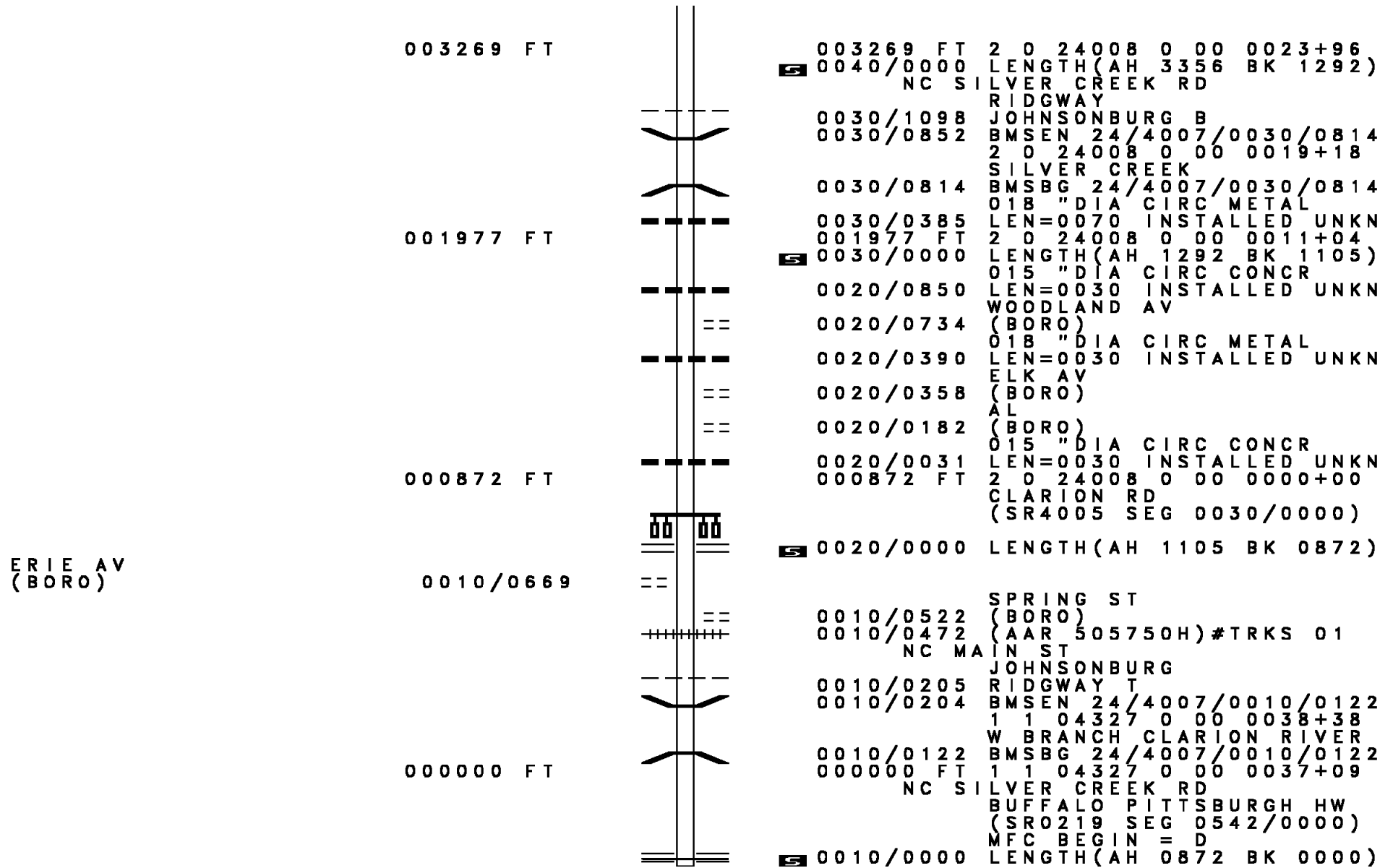
EXTRACT DATE: 12/18/2023
PRINT DATE: 12/19/2023

ROADWAY MANAGEMENT SYSTEM
SLD COUNTY/SR - ANNUAL PRINT

PAGE NUMBER: 242
COUNTY: ELK

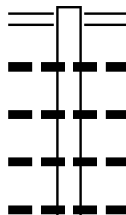
DIR: B TOTAL LEN: 2.516 MI.
LEFT MUN: RIDGWAY T

DIST: 02-8 SR: 4007
RIGHT MUN: RIDGWAY T



DIR: B TOTAL LEN: 3.229 MI. DIST: 02-8 SR: 4005
 LEFT MUN: JONES T RIGHT MUN: JONES T

017050 FT



017050 FT TAMBINE RD
 0084/3442 (SR4003 SEG 0100/0000)
 024 " DIA CIRC CONCR
 0084/3310 LEN=0040 INSTALLED UNKN
 015 " DIA CIRC PLASTIC
 0084/2987 LEN=0035 INSTALLED UNKN
 015 " DIA CIRC PLASTIC
 0084/2730 LEN=0040 INSTALLED 2003
 015 " DIA CIRC PLASTIC
 0084/2475 LEN=0040 INSTALLED 2003

0084/1260 015 " DIA CIRC PLASTIC
 LEN=0040 INSTALLED 2003

0084/0600 015 " DIA CIRC PLASTIC
 LEN=0035 INSTALLED 2003

013608 FT

013608 FT 2 0 24028 0 00 0098+18
 018 " DIA CIRC PLASTIC
 LEN=0040 INSTALLED UNKN
 0084/0000 LENGTH(AH 3442 BK 3443)

0080/1718 024 " DIA CIRC PLASTIC
 LEN=0080 INSTALLED 2003

0080/0152 018 " DIA CIRC PLASTIC
 LEN=0030 INSTALLED 2002
 JONES

010165 FT

0080/0048 RIDGWAY T
 010165 FT 2 0 24028 0 00 0063+75

EXTRACT DATE: 12/18/2023
PRINT DATE: 12/19/2023

ROADWAY MANAGEMENT SYSTEM
SLD COUNTY/SR - ANNUAL PRINT

PAGE NUMBER: 240
COUNTY: ELK

DIR: B TOTAL LEN: 3.229 MI.
LEFT MUN: JONES T

DIST: 02-8 SR: 4005
RIGHT MUN: JONES T

Stationing	Notes	Material
	0080/0000	LENGTH(AH 3443 BK 1695)
	0070/1080	018 " DIA CIR PLASTIC LEN=0040 INSTALLED 2003
	0070/0821	018 " DIA CIR PLASTIC LEN=0040 INSTALLED 2003
008470 FT	008470 FT	2 0 24028 0 00 0047+28
	0070/0000	LENGTH(AH 1695 BK 2245)
	0060/1840	015 " DIA CIRC METAL LEN=0035 INSTALLED UNKN
	0060/1802	RIDGWAY JOHNSONBURG B
	0060/1064	015 " DIA CIR PLASTIC LEN=0035 INSTALLED UNKN
	0060/0720	015 " DIA CIRC METAL LEN=0030 INSTALLED UNKN
006225 FT	0060/0268	015 " DIA CIRC METAL LEN=0030 INSTALLED UNKN
	006225 FT	2 0 24028 0 00 0024+83
	0060/0000	LENGTH(AH 2245 BK 2483)
	0050/2278	015 " DIA CIR UNKNOWN LEN=0040 INSTALLED 2004
	0050/1811	015 " DIA CIRC METAL LEN=0050 INSTALLED UNKN
	0050/1623	018 " DIA CIRC METAL LEN=0050 INSTALLED UNKN
	0050/0210	018 " DIA CIR PLASTIC LEN=0030 INSTALLED UNKN
CEDAR ST (BORO)	0050/0180	==
HIGH SCHOOL ST (BORO)	0050/0143	==
	003742 FT	
MAPLE ST (BORO)	0030/0743	==
	0030/0386	018 " DIA CIRC CONCR LEN=0030 INSTALLED UNKN
	0030/0357	SPRING ST (BORO)
002751 FT	0030/0025	015 " DIA CIRC CONCR LEN=0035 INSTALLED UNKN
	002751 FT	1 1 04327 0 00 0027+34 MAIN ST (SR4007 SEG 0020/0000)

EXTRACT DATE: 12/18/2023
PRINT DATE: 12/19/2023

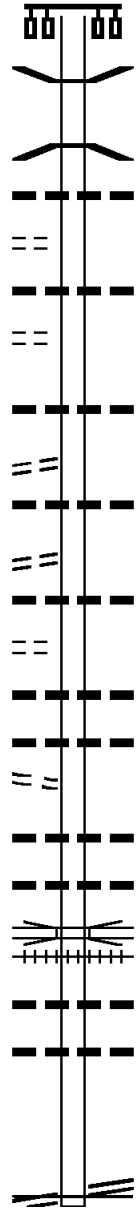
ROADWAY MANAGEMENT SYSTEM
SLD COUNTY/SR - ANNUAL PRINT

PAGE NUMBER: 239
COUNTY: ELK

DIR: B TOTAL LEN: 3.229 MI.
LEFT MUN: JOHNSONBURG B

DIST: 02-8 SR: 4005
RIGHT MUN: JOHNSONBURG B

OAK ST (BORO) 0010/2296
CUSHING AV (BORO) 0010/1742
AL (BORO) 0010/1547
GROVE ST (BORO) 0010/1393
MARY ST (BORO) 0010/1159
JULIA ST (BORO) 0010/0875
000000 FT
CENTER ST (SR1009 SEG 0030/0193) 0010/0000



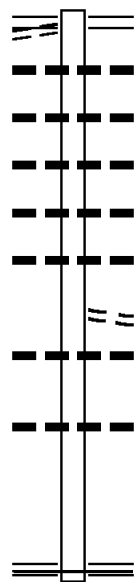
0030/0000 LENGTH(AH 0991 BK 2751)
0010/2673 BMSEN 24/4005/0010/2642
1 1 04327 0 00 0000+00
SILVER CREEK
0010/2642 BMSBG 24/4005/0010/2642
015 "DIA CIRC CONCR
0010/2319 LEN=0030 INSTALLED UNKN
012 "DIA CIRC CONCR
0010/1962 LEN=0050 INSTALLED UNKN
NC CLARION RD
0010/1698 018 "DIA CIRC CONCR
LEN=0035 INSTALLED UNKN
012 "DIA CIRC CONCR
0010/1470 LEN=0030 INSTALLED UNKN
012 "DIA CIRC CONCR
0010/1342 LEN=0030 INSTALLED UNKN
012 "DIA CIRC CONCR
0010/1130 LEN=0030 INSTALLED UNKN
015 "DIA CIRC CONCR
0010/0923 LEN=0030 INSTALLED UNKN
018 "DIA CIRC CONCR
0010/0702 LEN=0030 INSTALLED UNKN
012 "DIA CIRC CONCR
0010/0465 LEN=0030 INSTALLED UNKN
SR 219 US 219
0010/0420 OP ID 24/0219/0522/0000
0010/0250 (AAR 505751P) #TRKS 02
018 "DIA CIRC CONCR
0010/0163 LEN=0025 INSTALLED UNKN
024 "DIA CIRC CONCR
0010/0068 LEN=0044 INSTALLED UNKN
000000 FT 1 1 04327 0 00 0000+00
CENTER ST
(SR1009 SEG 0030/0193)
NC CENTER ST
MFC BEGIN = E
0010/0000 LENGTH(AH 2751 BK 0000)

EXTRACT DATE: 12/18/2023 ROADWAY MANAGEMENT SYSTEM PAGE NUMBER: 238
 PRINT DATE: 12/19/2023 SLD COUNTY/SR - ANNUAL PRINT COUNTY: ELK
 DIR: B TOTAL LEN: .502 MI. DIST: 02-8 SR: 4004
 LEFT MUN: HIGHLAND T RIGHT MUN: HIGHLAND T

TRUSSEL RD
 (T328)

002648 FT
 0010/2648

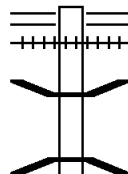
000000 FT



002648 FT	SR 4009	SH	
0010/2648	(SR4009	SEG 0050/0584)	
	024"H 00"	W MULT METAL	
0010/2545	LEN=0050	INSTALLED UNKN	
	012"H 18"	W ELLIP METAL	
0010/2218	LEN=0035	INSTALLED UNKN	
	018 "DIA	CIRC METAL	
0010/1930	LEN=0030	INSTALLED UNKN	
	018 "DIA	CIR PLASTIC	
0010/1420	LEN=0030	INSTALLED UNKN	
	018 "DIA	CIR PLASTIC	
0010/1285	LEN=0030	INSTALLED UNKN	
	GARRIS RD		
0010/1182	(T329)		
	018 "DIA	CIR PLASTIC	
0010/0915	LEN=0030	INSTALLED UNKN	
	018 "DIA	CIR PLASTIC	
0010/0187	LEN=0030	INSTALLED UNKN	
000000 FT	2 0 24006	1 00 0000+00	
	NC SR	4004 SH	
	SR 0066	SH	
	(SR0066	SEG 0140/0883)	
	MFC BEGIN	= D	
0010/0000	LENGTH(AH	2648 BK 0000)	

EXTRACT DATE: 12/18/2023 ROADWAY MANAGEMENT SYSTEM PAGE NUMBER: 237
 PRINT DATE: 12/19/2023 SLD COUNTY/SR - ANNUAL PRINT COUNTY: ELK
 DIR: B TOTAL LEN: 4.482 MI. DIST: 02-8 SR: 4003
 LEFT MUN: JONES T RIGHT MUN: JONES T

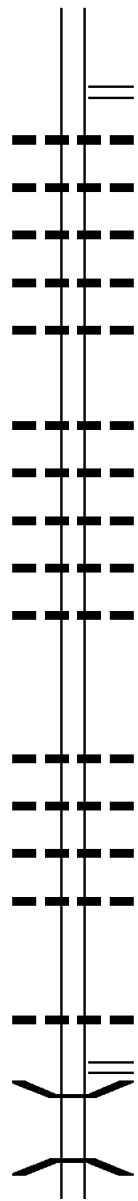
023663 FT



023663 FT BUFFALO PITTSBURGH HW
 0100/1186 (SR0219 SEG 0590/1970)
 0100/1118 (AAR 505749N)#TRKS 01
 0100/0223 BMSEN 24/4003/0100/0072
 2 0 24007 0 00 0225+48
 WEST BRANCH CLARION R.
 0100/0072 BMSBG 24/4003/0100/0072

DIR: B TOTAL LEN: 4.482 MI. DIST: 02-8 SR: 4003
 LEFT MUN: JONES T RIGHT MUN: JONES T

Stationing (Left)	Stationing (Right)	Description	Material	Status
022477 FT	022477 FT	2 0 24007 0 00 0225+00	OLD STATE RD	
		(SR4005 SEG 0084/3442)		
	0100/0000	LENGTH(AH 1186 BK 1873)	018 " DIA CIRC METAL	UNKN
	0090/1419	LEN=0035	024 " DIA CIRC METAL	UNKN
	0090/1200	LEN=0035	018 " DIA CIRC METAL	UNKN
	0090/0830	LEN=0035	018 " DIA CIRC METAL	UNKN
	0090/0480	LEN=0035	018 " DIA CIRC METAL	UNKN
	0090/0188	LEN=0035	018 " DIA CIRC METAL	UNKN
020604 FT	020604 FT	2 0 24007 0 00 0205+99	018 " DIA CIRC METAL	
	0090/0000	LENGTH(AH 1873 BK 2339)	018 " DIA CIRC METAL	1993
	0080/2025	LEN=0030	018 " DIA CIR PLASTIC	UNKN
	0080/1778	LEN=0030	018 " DIA CIR PLASTIC	UNKN
	0080/1437	LEN=0035	015 " DIA CIRC METAL	UNKN
	0080/1148	LEN=0035	018 " DIA CIRC METAL	UNKN
018265 FT	018265 FT	2 0 24007 0 00 0182+56	018 " DIA CIR PLASTIC	
	0080/0000	LENGTH(AH 2339 BK 2343)	018 " DIA CIR PLASTIC	2005
	0070/2123	LEN=0040	024 " DIA CIR PLASTIC	UNKN
	0070/1670	LEN=0030	018 " DIA CIRC METAL	UNKN
	0070/1295	LEN=0030	018 " DIA CIRC METAL	UNKN
	0070/0818	LEN=0030	018 " DIA CIRC METAL	UNKN
015922 FT	015922 FT	2 0 24007 0 00 0159+13	018 " DIA CIRC CONCR	
	0070/0000	LENGTH(AH 2343 BK 3140)	018 " DIA CIRC CONCR	
	0060/2730	LEN=0040	SILVER CREEK RD	UNKN
	0060/2274	(SR4007 SEG 0070/2859)	BMSSEN 24/4003/0060/2218	
	0060/2235	2 0 24007 0 00 0149+86	BEAR CREEK	
	0060/2218	BMSBG 24/4003/0060/2218	018 " DIA CIRC CONCR	



DIR: B TOTAL LEN: 4.482 MI. DIST: 02-8 SR: 4003
 LEFT MUN: JONES T RIGHT MUN: JONES T

	0060/2072	LEN=0040	INSTALLED	UNKN
		015 "DIA	CIRC CONCR	
	0060/1759	LEN=0040	INSTALLED	UNKN
		015 "DIA	CIRC CONCR	
	0060/1489	LEN=0040	INSTALLED	UNKN
		015 "DIA	CIRC CONCR	
	0060/1170	LEN=0040	INSTALLED	UNKN
		018 "DIA	CIRC CONCR	
	0060/0805	LEN=0040	INSTALLED	UNKN
		018 "DIA	CIRC CONCR	
	0060/0554	LEN=0040	INSTALLED	UNKN
		018 "DIA	CIRC CONCR	
012782 FT	0060/0392	LEN=0040	INSTALLED	UNKN
	012782 FT	2 0 24007	0 00 0127+73	
	0060/0000	LENGTH(AH 3140 BK 2517)		
		015 "DIA	CIRC CONCR	
	0050/1998	LEN=0035	INSTALLED	UNKN
		015 "DIA	CIRC CONCR	
	0050/1815	LEN=0035	INSTALLED	UNKN
		018 "DIA	CIRC CONCR	
	0050/1491	LEN=0040	INSTALLED	UNKN
		JONES		
	0050/0848	RIDGWAY T		
010265 FT	0050/0021	BMS EN 24/4003/0050/0000		
	010265 FT	2 0 24007	0 00 0102+63	
		SILVER CREEK		
	0050/0000	BMSBG 24/4003/0050/0000		
		LENGTH(AH 2517 BK 1901)		
		015 "DIA	CIRC CONCR	
	0040/1489	LEN=0035	INSTALLED	UNKN
		018 "DIA	CIRC CONCR	
	0040/0993	LEN=0040	INSTALLED	UNKN
		018 "DIA	CIRC METAL	
	0040/0602	LEN=0040	INSTALLED	UNKN
008364 FT	0040/0000	LENGTH(AH 1901 BK 2375)		
		015 "DIA	CIRC METAL	
	0030/2315	LEN=0050	INSTALLED	UNKN
		018 "DIA	CIRC METAL	
	0030/2066	LEN=0040	INSTALLED	UNKN
		018 "DIA	CIRC METAL	
	0030/1750	LEN=0040	INSTALLED	UNKN
		018 "DIA	CIRC METAL	
	0030/1420	LEN=0035	INSTALLED	UNKN
		018 "DIA	CIRC METAL	
	0030/1165	LEN=0035	INSTALLED	UNKN
		018 "DIA	CIRC METAL	

DIR: B TOTAL LEN: 4.482 MI. DIST: 02-8 SR: 4003
 LEFT MUN: RIDGWAY T RIGHT MUN: RIDGWAY T

005989 FT

0030/0695	LEN=0035	INSTALLED UNKN
	018 "DIA	CIRC METAL
0030/0400	LEN=0035	INSTALLED UNKN
005989 FT	2 0 24007	0 00 0060+00
5 0030/0000	LENGTH(AH	2375 BK 2677)
	018 "DIA	CIRC METAL
0020/2468	LEN=0035	INSTALLED UNKN
	036 "DIA	CIRC METAL
0020/1497	LEN=0050	INSTALLED UNKN
	018 "DIA	CIRC METAL
0020/1465	LEN=0040	INSTALLED UNKN
	018 "DIA	CIRC METAL
0020/1253	LEN=0035	INSTALLED UNKN

003312 FT

0020/0016	BMS EN 24/4003/0020/0000	
003312 FT	2 0 24007	0 00 0033+13
	LITTLE MILL CREEK	
5 0020/0000	BMSBG 24/4003/0020/0000	
	LENGTH(AH	2677 BK 3312)
	WATER ST ET	
0010/3153	(T351)	
	018 "DIA	CIRC METAL
0010/2685	LEN=0035	INSTALLED UNKN
	018 "DIA	CIRC METAL
0010/2484	LEN=0035	INSTALLED UNKN
	018 "DIA	CIRC METAL
0010/2248	LEN=0035	INSTALLED UNKN
	015 "DIA	CIRC METAL
0010/1865	LEN=0035	INSTALLED UNKN
	018 "DIA	CIRC METAL
0010/1514	LEN=0035	INSTALLED UNKN
	018 "DIA	CIR PLASTIC
0010/1110	LEN=0035	INSTALLED UNKN
	018 "DIA	CIRC METAL
0010/0597	LEN=0035	INSTALLED UNKN
	018 "DIA	CIR PLASTIC
0010/0140	LEN=0060	INSTALLED UNKN
	018 "DIA	CIR PLASTIC
0010/0075	LEN=0040	INSTALLED UNKN
000000 FT	2 0 24007	0 00 0000+00

000000 FT

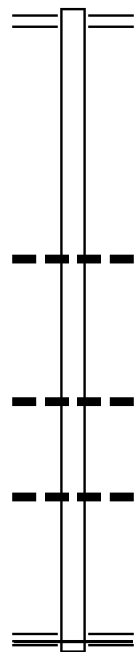
	VILLAGE: MONTMORENCI	
	NC TA MBINE RD	
	MONTMORENCI RD	
	(SR0948 SEG 0320/0000)	
	MFC BEGIN = D	
5 0010/0000	LENGTH(AH	3312 BK 0000)

MONTMORENCI RD
 (SR0948 SEG 0320/0000) 0010/0000

EXTRACT DATE: 12/18/2023 ROADWAY MANAGEMENT SYSTEM PAGE NUMBER: 233
 PRINT DATE: 12/19/2023 SLD COUNTY/SR - ANNUAL PRINT COUNTY: ELK
 DIR: B TOTAL LEN: 1.096 MI. DIST: 02-8 SR: 4002
 LEFT MUN: RIDGWAY T RIGHT MUN: RIDGWAY T

005787 FT

005787 FT MONTMORENCI RD
 0020/3305 (SR0948 SEG 0260/1446)



002482 FT

0020/0377 018 "DIA CIR PLASTIC
 LEN=0040 INSTALLED 2002
 002482 FT 2 0 24018 0 00 0024+68
 0020/0000 LENGTH(AH 3305 BK 2482)

000000 FT

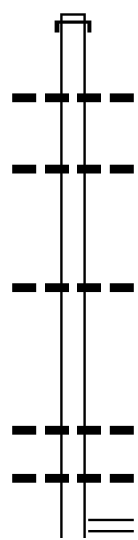
0010/1306 018 "DIA CIR PLASTIC
 LEN=0035 INSTALLED UNKN
 0010/0405 024 "DIA CIR PLASTIC
 LEN=0040 INSTALLED 1999
 000000 FT 2 0 24018 0 00 0000+00
 NC EV ERGREEN DR
 GRANT RD
 (SR4001 SEG 0070/0839)
 MFC BEGIN = D
 0010/0000 LENGTH(AH 2482 BK 0000)

EXTRACT DATE: 12/18/2023 ROADWAY MANAGEMENT SYSTEM PAGE NUMBER: 232
 PRINT DATE: 12/19/2023 SLD COUNTY/SR - ANNUAL PRINT COUNTY: ELK
 DIR: B TOTAL LEN: 3.927 MI. DIST: 02-8 SR: 4001
 LEFT MUN: RIDGWAY T RIGHT MUN: RIDGWAY T

020732 FT

020732 FT
 INTER-AHD END OF SR 4001 SH
 0080/3035 (TWP)
 0080/2355 018 " DIA CIRC METAL
 LEN=0035 INSTALLED UNKN
 0080/1715 018 " DIA CIRC METAL
 LEN=0035 INSTALLED UNKN
 0080/0345 018 " DIA CIRC METAL
 LEN=0035 INSTALLED UNKN
 017697 FT 2 0 24015 0 00 0177+22
 5 0080/0000 LENGTH(AH 3035 BK 2437)
 0070/1320 015 " DIA CIRC METAL
 LEN=0035 INSTALLED UNKN
 0070/0875 018 " DIA CIRC METAL
 LEN=0035 INSTALLED UNKN
 EVERGREEN DR
 (SR4002 SEG 0010/0000)

017697 FT



DIR: B TOTAL LEN: 3.927 MI. DIST: 02-8 SR: 4001
 LEFT MUN: RIDGWAY T RIGHT MUN: RIDGWAY T

BINGHAM RD
 (T548)

		0070/0839	MFC BEGIN = E
			015 "DIA CIRC METAL
015260 FT	---	0070/0500	LEN=0035 INSTALLED UNKN
		015260 FT	2 0 24015 0 00 0152+48
		5 0070/0000	LENGTH(AH 2437 BK 2589)
			015 "DIA CIRC METAL
		0060/0900	LEN=0035 INSTALLED UNKN
012671 FT	---		
		012671 FT	2 0 24015 0 00 0126+52
		5 0060/0000	LENGTH(AH 2589 BK 2510)
			018 "DIA CIRC METAL
		0050/1985	LEN=0035 INSTALLED UNKN
0050/1548	==		
		0050/1415	018 "DIA CIRC METAL
			LEN=0035 INSTALLED UNKN
		0050/0770	015 "DIA CIRC METAL
			LEN=0030 INSTALLED UNKN
010161 FT	---		
		010161 FT	2 0 24015 0 00 0101+42
			015 "DIA CIRC METAL
		5 0050/0000	LEN=0035 INSTALLED UNKN
			LENGTH(AH 2510 BK 2455)
			015 "DIA CIRC METAL
		0040/2185	LEN=0035 INSTALLED UNKN
			018 "DIA CIRC METAL
		0040/1415	LEN=0035 INSTALLED UNKN
			018 "DIA CIRC METAL
		0040/0785	LEN=0035 INSTALLED UNKN
			015 "H 23 "W ELLIP METAL
		0040/0410	LEN=0035 INSTALLED UNKN
007706 FT	---	007706 FT	2 0 24015 0 00 0076+88
			018 "DIA CIRC METAL
			LEN=0035 INSTALLED UNKN
		5 0040/0000	LENGTH(AH 2455 BK 2864)
			024 "DIA CIRC METAL
		0030/1230	LEN=0040 INSTALLED UNKN

DIR: B TOTAL LEN: 3.927 MI. DIST: 02-8 SR: 4001
 LEFT MUN: RIDGWAY T RIGHT MUN: RIDGWAY T

2 0 24015 0 00 0048+28 004842 FT
 FAIRVIEW RD
 (T344) 0030/0000

002691 FT

2 0 24015 0 00 0000+00 000000 FT
 LAUREL MILL RD
 (SR3002 SEG 0260/0000) 0010/0000

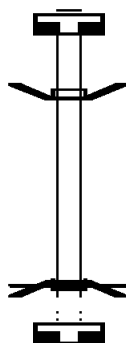
0030/0320	024 " DIA CIRC METAL LEN=0035 INSTALLED UNKN
0030/0310	018"H 27"W ELLIP METAL LEN=0035 INSTALLED UNKN
0030/0150	018 "DIA CIRC METAL LEN=0035 INSTALLED UNKN
0030/0000	LENGTH(AH 2864 BK 2151) 018 " DIA CIRC METAL
0020/1875	LEN=0035 INSTALLED UNKN 018 " DIA CIRC METAL
0020/1700	LEN=0035 INSTALLED UNKN 015 " DIA CIRC METAL
0020/1385	LEN=0035 INSTALLED UNKN 015 " DIA CIRC METAL
0020/1260	LEN=0035 INSTALLED UNKN 018 " DIA CIRC CONCR
0020/0910	LEN=0035 INSTALLED UNKN 018 " DIA CIRC METAL
0020/0185	LEN=0035 INSTALLED UNKN 018 " DIA CIRC METAL
0020/0100	LEN=0035 INSTALLED UNKN
0020/0000	2 0 24015 0 00 0026+86 LENGTH(AH 2151 BK 2691)
0010/2080	024 " DIA CIR PLASTIC LEN=0030 INSTALLED 2019
0010/1903	030 " DIA CIR PLASTIC LEN=0030 INSTALLED 2019
0010/1847	BMSSEN 24/4001/0010/1829 2 0 24015 0 00 0018+26 ALYSWORTH RUN
0010/1829	BMSBG 24/4001/0010/1829
0010/1125	018 " DIA CIRC METAL LEN=0040 INSTALLED UNKN
0010/0670	018 " DIA CIRC METAL LEN=0044 INSTALLED UNKN
0010/0171	BMSSEN 24/4001/0010/0146 2 0 24015 0 00 0001+49 ALYSWORTH RUN
0010/0146	BMSBG 24/4001/0010/0146 NC GRANT RD
000000 FT	LAUREL MILL RD (SR3002 SEG 0260/0000)
0010/0000	MFC BEGIN = D LENGTH(AH 2691 BK 0000)

EXTRACT DATE: 12/18/2023 ROADWAY MANAGEMENT SYSTEM PAGE NUMBER: 229
 PRINT DATE: 12/19/2023 SLD COUNTY/SR - ANNUAL PRINT COUNTY: ELK
 DIR: B TOTAL LEN: .006 MI. DIST: 02-8 SR: 3005
 LEFT MUN: MILLSTONE T RIGHT MUN: MILLSTONE T

000031 FT

000000 FT

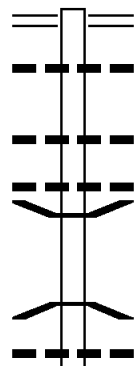
000000 FT



000031 FT
 7014/0000 LENGTH(AH 0457 BK 0031)
 INTER-AHD BMSBN 24/3005/0012/0000
 RIVER RD
 0012/0031 (T301)
 000000 FT 2 0 24002 0 00 0010+00
 NC RIVER RD
 INTER-BK RIVER RD
 (T301)
 WYNCOOP RUN
 BMSBG 24/3005/0012/0000
 MFC BEGIN = D
 0012/0000 LENGTH(AH 0031 BK 1003)
 000000 FT
 7010/0000 LENGTH(AH 1003 BK 0000)

EXTRACT DATE: 12/18/2023 ROADWAY MANAGEMENT SYSTEM PAGE NUMBER: 228
 PRINT DATE: 12/19/2023 SLD COUNTY/SR - ANNUAL PRINT COUNTY: ELK
 DIR: B TOTAL LEN: 6.803 MI. DIST: 02-8 SR: 3003
 LEFT MUN: HORTON T RIGHT MUN: HORTON T

035922 FT



035922 FT BUFFALO PITTSBURGH HW
 0150/2069 (SR0219 SEG 0150/1865)
 018 " DIA CIRC METAL
 0150/1794 LEN=0040 INSTALLED UNKN

 018 " DIA CIRC CONCR
 0150/1125 LEN=0045 INSTALLED 1999
 015 "H 18 "W ELLIP METAL
 0150/0540 LEN=0050 INSTALLED UNKN
 0150/0015 BMSSEN 24/3003/0150/0000
 033853 FT 2 0 24005 0 00 0337+68
 KARNES RUN
 BMSBG 24/3003/0150/0000
 5 0150/0000 LENGTH(AH 2069 BK 2359)
 015 "H 18 "W ELLIP METAL
 0140/2151 LEN=0040 INSTALLED 2001

033853 FT

DIR: B TOTAL LEN: 6.803 MI. DIST: 02-8 SR: 3003
 LEFT MUN: HORTON T RIGHT MUN: HORTON T

031494 FT

029264 FT

026551 FT

0140/1998	015"H 21"W ELLIP METAL
	LEN=0030 INSTALLED UNKN
0140/1654	020"H 00"W MULT METAL
	LEN=0040 INSTALLED 1999
0140/1067	024 " DIA CIRC METAL
	LEN=0060 INSTALLED 1999
0140/0882	CASTINA RD
	(T3337)
0140/0736	015"H 18"W ELLIP METAL
	LEN=0045 INSTALLED 1994
0140/0270	018 " DIA CIRC CONCR
	LEN=0048 INSTALLED 1999
031494 FT	2 0 24005 0 00 0314+11
0140/0000	LENGTH(AH 2359 BK 2230)
0130/1971	015"H 18"W ELLIP METAL
	LEN=0050 INSTALLED 1999
0130/1830	015"H 18"W ELLIP METAL
	LEN=0030 INSTALLED 1999
0130/1315	015"H 18"W ELLIP METAL
	LEN=0050 INSTALLED 2006
0130/0980	015"H 18"W ELLIP METAL
	LEN=0040 INSTALLED 1999
0130/0014	BMS EN 24/3003/0130/0000
029264 FT	2 0 24005 0 00 0291+81
	JOHNSON RUN
0130/0000	BMSBG 24/3003/0130/0000
	LENGTH(AH 2230 BK 2713)
0120/2445	015"H 18"W ELLIP METAL
	LEN=0040 INSTALLED 1999
0120/2270	015"H 18"W ELLIP METAL
	LEN=0040 INSTALLED 1999
0120/1870	018 " DIA CIRC CONCR
	LEN=0040 INSTALLED 1999
0120/1360	015"H 18"W ELLIP METAL
	LEN=0040 INSTALLED 1999
0120/1015	015"H 18"W ELLIP METAL
	LEN=0040 INSTALLED 1999
0120/0420	018 " DIA CIR PLASTIC
	LEN=0035 INSTALLED 2021
026551 FT	2 0 24005 0 00 0264+68
0120/0000	LENGTH(AH 2713 BK 2783)
0110/1960	015"H 21"W ELLIP METAL
	LEN=0035 INSTALLED 1999
0110/1770	018 " DIA CIRC CONCR
	LEN=0040 INSTALLED 1999
0110/1505	015"H 21"W ELLIP METAL
	LEN=0035 INSTALLED 1999

DIR: B TOTAL LEN: 6.803 MI. DIST: 02-8 SR: 3003
 LEFT MUN: HORTON T RIGHT MUN: HORTON T

023768 FT

5

021422 FT

5

020016 FT

5

0110/1086	018 " DIA	CIRC CONCR
LEN=0043	INSTALLED	1999
0110/0737	024 " DIA	CIRC CONCR
LEN=0040	INSTALLED	1999
0110/0455	018 " DIA	CIRC CONCR
LEN=0040	INSTALLED	1999
0110/0290	018 " DIA	CIRC CONCR
LEN=0032	INSTALLED	1999
023768 FT	2 0 24005	0 00 0237+11
0110/0000	LENGTH(AH	2783 BK 2346)
0100/2346	018 " DIA	CIRC CONCR
LEN=0040	INSTALLED	UNKN
0100/2228	024 " DIA	CIRC CONCR
LEN=0040	INSTALLED	UNKN
0100/2142	018 " DIA	CIRC CONCR
LEN=0035	INSTALLED	UNKN
0100/2059	018 " DIA	CIRC CONCR
LEN=0035	INSTALLED	UNKN
0100/1897	015"H 21"	W ELLIP METAL
LEN=0035	INSTALLED	UNKN
0100/1621	018 " DIA	CIRC CONCR
LEN=0039	INSTALLED	UNKN
0100/1443	018 " DIA	CIRC CONCR
LEN=0039	INSTALLED	UNKN
0100/0935	018 " DIA	CIRC CONCR
LEN=0039	INSTALLED	UNKN
0100/0018	BMS EN 24/3003/0100/0000	
021422 FT	2 0 24005	0 00 0213+65
	MEAD RUN	
0100/0000	BMSBG 24/3003/0100/0000	
LENGTH(AH	2346 BK 1406)	
0090/1150	018 " DIA	CIR PLASTIC
LEN=0050	INSTALLED	2010
0090/0930	020"H 28"	W ELLIP METAL
LEN=0070	INSTALLED	UNKN
0090/0529	015"H 21"	W ELLIP METAL
LEN=0060	INSTALLED	UNKN
020016 FT	2 0 24005	0 00 0199+59
	015"H 21"	W ELLIP METAL
0090/0000	LEN=0054	INSTALLED UNKN
LENGTH(AH	1406 BK 2136)	
0080/1815	018 " DIA	CIR PLASTIC
LEN=0035	INSTALLED	UNKN
0080/1699	015"H 21"	W ELLIP METAL
LEN=0054	INSTALLED	UNKN
0080/1465	015"H 21"	W ELLIP METAL
LEN=0045	INSTALLED	UNKN
	018 " DIA	CIR PLASTIC

EXTRACT DATE: 12/18/2023
PRINT DATE: 12/19/2023

ROADWAY MANAGEMENT SYSTEM
SLD COUNTY/SR - ANNUAL PRINT

PAGE NUMBER: 225
COUNTY: ELK

DIR: B TOTAL LEN: 6.803 MI.
LEFT MUN: HORTON T

DIST: 02-8 SR: 3003
RIGHT MUN: HORTON T

017880 FT

015109 FT

0080/1179	LEN=0055	INSTALLED	1994
	015"H 23"W	ELLIP METAL	
0080/0980	LEN=0054	INSTALLED	UNKN
	018"H 21"W	ELLIP METAL	
0080/0850	LEN=0035	INSTALLED	UNKN
	018"H 24"W	ELLIP METAL	
0080/0755	LEN=0060	INSTALLED	UNKN
	015"H 21"W	ELLIP METAL	
0080/0621	LEN=0045	INSTALLED	UNKN
	015"H 21"W	ELLIP METAL	
0080/0350	LEN=0035	INSTALLED	UNKN
	018" DIA	CIRC METAL	
0080/0020	LEN=0055	INSTALLED	UNKN
017880 FT	2 0 24005	0 00 0178+19	
	VILLAGE: DRUMMOND		
	DRUMMOND RD		
	(T529)		
0080/0000	LENGTH(AH 2136 BK 2771)		
	015"H 21"W	ELLIP METAL	
0070/2275	LEN=0045	INSTALLED	UNKN
	015" DIA	CIRC METAL	
0070/2156	LEN=0045	INSTALLED	UNKN
	018" DIA	CIRC METAL	
0070/1540	LEN=0054	INSTALLED	UNKN
	018"H 28"W	ELLIP METAL	
0070/1372	LEN=0030	INSTALLED	2007
	018" DIA	CIR PLASTIC	
0070/1230	LEN=0045	INSTALLED	2007
	018" DIA	CIR PLASTIC	
0070/0865	LEN=0040	INSTALLED	2021
	018" DIA	CIRC METAL	
0070/0380	LEN=0054	INSTALLED	UNKN
015109 FT	2 0 24005	0 00 0150+60	
	018" DIA	CIRC METAL	
0070/0000	LENGTH(AH 2771 BK 2630)		
	018"H 28"W	ELLIP METAL	
0060/2245	LEN=0045	INSTALLED	UNKN
	024" DIA	CIRC METAL	
0060/2020	LEN=0030	INSTALLED	2021
	015" DIA	CIRC CONCR	
0060/1883	LEN=0045	INSTALLED	UNKN
	015"H 18"W	ELLIP METAL	
0060/1519	LEN=0054	INSTALLED	UNKN
	015"H 23"W	ELLIP METAL	
0060/1350	LEN=0054	INSTALLED	UNKN
	015" DIA	CIRC METAL	
0060/1195	LEN=0035	INSTALLED	UNKN
	015"H 18"W	ELLIP METAL	

DIR: B TOTAL LEN: 6.803 MI. DIST: 02-8 SR: 3003
 LEFT MUN: HORTON T RIGHT MUN: HORTON T

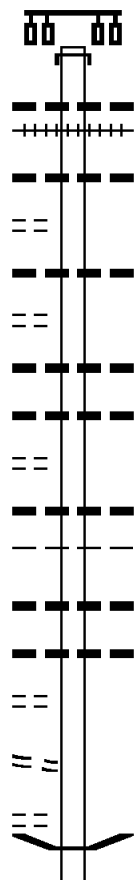
	0060/0825	LEN=0054	INSTALLED UNKN
		015"H 18"W	ELLIP METAL
	0060/0480	LEN=0054	INSTALLED UNKN
		018"H 24"W	ELLIP METAL
	0060/0360	LEN=0054	INSTALLED UNKN
		018"DIA	CIRC METAL
012479 FT	0060/0150	LEN=0054	INSTALLED UNKN
	012479 FT	2 0 24005	0 00 0124+38
		VILLAGE:	HORTON CITY
		018"DIA	CIR PLASTIC
		LEN=0040	INSTALLED 2021
	0060/0000	LENGTH(AH	2630 BK 2577)
		018"H 23"W	ELLIP METAL
	0050/2415	LEN=0054	INSTALLED UNKN
		018"DIA	CIRC METAL
	0050/1824	LEN=0050	INSTALLED UNKN
		018"DIA	CIR PLASTIC
	0050/1460	LEN=0040	INSTALLED UNKN
		018"DIA	CIRC METAL
	0050/1217	LEN=0040	INSTALLED UNKN
		018"DIA	CIR PLASTIC
	0050/1136	LEN=0035	INSTALLED 2021
		043"H 63"W	ELLIP METAL
	0050/0751	LEN=0040	INSTALLED 2019
009902 FT	009902 FT	2 0 24005	0 00 0098+69
		VILLAGE:	SHAWMUT
	0050/0000	LENGTH(AH	2577 BK 2345)
		015"DIA	CIR PLASTIC
	0040/2326	LEN=0040	INSTALLED 2009
		015"H 21"W	ELLIP METAL
	0040/1421	LEN=0035	INSTALLED UNKN
		015"H 23"W	ELLIP METAL
	0040/1273	LEN=0054	INSTALLED UNKN
		015"H 24"W	ELLIP METAL
	0040/0700	LEN=0054	INSTALLED UNKN
		030"DIA	CIRC METAL
	0040/0293	LEN=0035	INSTALLED UNKN
		018"DIA	CIRC CONCR
007557 FT	0040/0218	LEN=0045	INSTALLED UNKN
	007557 FT	2 0 24005	0 00 0075+32
		VILLAGE:	CARTWRIGHT
		015"DIA	CIRC METAL
		LEN=0045	INSTALLED UNKN
	0040/0000	LENGTH(AH	2345 BK 2462)
		018"DIA	CIR PLASTIC
	0030/2215	LEN=0052	INSTALLED 2009
		018"DIA	CIR PLASTIC

DIR: B TOTAL LEN: 6.803 MI. DIST: 02-8 SR: 3003
 LEFT MUN: HORTON T RIGHT MUN: HORTON T

	0030/2092	LEN=0035	INSTALLED	2021
		015"H 23"W	ELLIP METAL	
	0030/1933	LEN=0040	INSTALLED	2010
		018"DIA	CIRC METAL	
	0030/1720	LEN=0035	INSTALLED	UNKN
		018"DIA	CIRC METAL	
	0030/1350	LEN=0060	INSTALLED	UNKN
		018"DIA	CIR PLASTIC	
	0030/0790	LEN=0065	INSTALLED	UNKN
005095 FT	005095 FT	2 0 24005	0 00 0050+78	
		024"DIA	CIR PLASTIC	
	0030/0000	LEN=0054	INSTALLED	UNKN
		LENGTH(AH 2462 BK 2452)		
		024"DIA	CIR PLASTIC	
	0020/1742	LEN=0035	INSTALLED	2021
		018"DIA	CIRC METAL	
	0020/0823	LEN=0060	INSTALLED	UNKN
		015"DIA	CIR PLASTIC	
	0020/0649	LEN=0054	INSTALLED	2010
		018"DIA	CIR PLASTIC	
	0020/0463	LEN=0035	INSTALLED	2010
		018"DIA	CIR PLASTIC	
	0020/0342	LEN=0065	INSTALLED	2016
002643 FT	002643 FT	2 0 24005	0 00 0026+34	
		015"DIA	CIR PLASTIC	
		LEN=0054	INSTALLED	UNKN
	0020/0000	LENGTH(AH 2452 BK 2643)		
		018"DIA	CIRC METAL	
	0010/2320	LEN=0035	INSTALLED	2010
		030"DIA	CIR PLASTIC	
	0010/1184	LEN=0054	INSTALLED	2016
		018"DIA	CIR PLASTIC	
	0010/0180	LEN=0035	INSTALLED	2021
		018"DIA	CIR PLASTIC	
	0010/0017	LEN=0045	INSTALLED	1994
000000 FT	000000 FT	2 0 24005	0 00 0000+00	
		VILLAGE:	BROCKPORT	
		NC SHAWMUT RD		
		BUFFALO	PITTSBURG HW	
		(SR0219	SEG 0020/1767)	
		MFC BEGIN = E		
	0010/0000	LENGTH(AH 2643 BK 0000)		

DIR: B TOTAL LEN: 16.951 MI. DIST: 02-8 SR: 3002
 LEFT MUN: RIDGWAY B RIGHT MUN: RIDGWAY B

	089503 FT		089503 FT	MAIN ST
			INTER-AHD	(SR0948 SEG 0210/0000)
			0270/2315	015 " DIA CIRC METAL
			0270/2290	LEN=0040 INSTALLED 2001
			0270/1713	(AAR 148642B) #TRKS 01
			0270/1519	015 " DIA CIRC METAL
CHESTNUT AV	0270/1495	==	0270/1481	LEN=0020 INSTALLED UNKN
(BORO)				015 " DIA CIRC METAL
			0270/1123	LEN=0015 INSTALLED 1997
CHERRY AV	0270/1145	==	0270/0726	015 " DIA CIRC METAL
(BORO)				LEN=0025 INSTALLED UNKN
			0270/0683	015 " DIA CIRC METAL
(RIDGWAY) PINE AV	0270/0715	==	0270/0345	LEN=0025 INSTALLED UNKN
(BORO)				RIDGWAY
			0270/0325	RIDGWAY T
			0270/0093	015 " DIA CIRC METAL
LURAY DR	0270/0041	==		LEN=0020 INSTALLED UNKN
(TWP)			087188 FT	008 " DIA CIR PLASTIC
2 0 24002 0 00 0930+33	087188 FT	==		LEN=0060 INSTALLED UNKN
OAK ST	0270/0000	==	0270/0000	LENGTH(AH 2315 BK 0843)
(T345)				
RIDGWAY DR	0260/0669	==	0260/0189	BMS EN 24/3002/0260/0175
(T439)				2 0 24002 0 00 0923+54



DIR: B TOTAL LEN: 16.951 MI. DIST: 02-8 SR: 3002
 LEFT MUN: RIDGWAY T RIGHT MUN: RIDGWAY T

ROAD NAME	STATIONING	MARKING	DESCRIPTION
AYLWORTH RUN	0260/0175	---	BMSBG 24/3002/0260/0175
GRANT RD (SR4001 SEG 0010/0000)	086345 FT 0260/0000	==	086345 FT 2 0 24002 0 00 0921+82 NC MAIN ST
GILLOULY AV (T438)	0250/3192	==	5 0260/0000 LENGTH(AH 0843 BK 3455) 018 "DIA CIRC CONCR
AMACHER RD (T346)	0250/1894	==	0250/3406 LEN=0035 INSTALLED UNKN
FAIRVIEW HILL RD (T344)	0250/1483	==	0250/2117 018 "DIA CIR PLASTIC LEN=0050 INSTALLED 2002
WATER WORKS RD (T639)	0250/1249	==	0250/1850 018 "DIA CIR PLASTIC LEN=0035 INSTALLED 2021
	082890 FT	==	0250/1740 HILLSIUDE DR (TWP)
		==	0250/1340 018 "DIA CIR PLASTIC LEN=0060 INSTALLED 2015
		==	0250/0880 015 "DIA CIR PLASTIC LEN=0045 INSTALLED 2012
		==	0250/0426 COUNTRY CLUB RD (T642)
		==	5 0250/0000 082890 FT 2 0 24002 0 00 0887+18 LENGTH(AH 3455 BK 2883)
		==	0240/2181 018 "DIA CIRC METAL LEN=0035 INSTALLED UNKN
		==	0240/1697 018 "DIA CIRC METAL LEN=0045 INSTALLED 1998
		==	0240/1041 018 "DIA CIRC METAL LEN=0035 INSTALLED UNKN
		==	0240/0540 018 "DIA CIRC METAL LEN=0040 INSTALLED UNKN
		==	0240/0031 029 "H 42 "W ELLIP METAL LEN=0040 INSTALLED 2007
		==	5 080007 FT 2 0 24002 0 00 0857+25 0240/0000 LENGTH(AH 2883 BK 3040)
		==	0230/2705 024 "DIA CIRC METAL LEN=0035 INSTALLED UNKN
		==	0230/2523 018 "DIA CIRC METAL LEN=0035 INSTALLED UNKN

DIR: B TOTAL LEN: 16.951 MI. DIST: 02-8 SR: 3002
 LEFT MUN: RIDGWAY T RIGHT MUN: RIDGWAY T

Stationing	Description	Material	Length	Notes
0230/1905	024" DIA CIR PLASTIC	LEN=0060	INSTALLED 2017	
0230/1485	018" DIA CIRC CONCR	LEN=0100	INSTALLED UNKN	
0230/1195	BMSSEN 24/3002/0230/1087	2 0 24002 0 00	0827+75	
0230/1087	BIG MILL CREEK	BMSBG 24/3002/0230/1087		
076967 FT	0230/0435	018" DIA CIRC METAL	LEN=0045	INSTALLED UNKN
076967 FT	076967 FT INTER-BK	2 0 24002 0 00	0827+75	
076967 FT	0230/0000	LTH AH 003040 BK 033675		
0220/2431	076967 FT INTER-AHD	7224/0000		
0220/2431	0220/2431	LTH AH 033675 BK 002431		
0220/2377	0220/2377	SPRING CREEK RD (T307)		
0220/1942	0220/1942	ARROYO RD (T314)		
0220/1660	0220/1660	SPRING CREEK TOWNSHIP		
0220/1285	0220/1285	018" DIA CIRC CONCR	LEN=0030	INSTALLED UNKN
0220/0950	0220/0950	018" DIA CIRC METAL	LEN=0035	INSTALLED UNKN
0220/0750	0220/0750	018" DIA CIRC METAL	LEN=0035	INSTALLED UNKN
074536 FT	0220/0378	018" DIA CIRC METAL	LEN=0040	INSTALLED UNKN
0210/1555	074536 FT	018" DIA CIRC METAL	LEN=0030	INSTALLED UNKN
0210/1135	0220/0000	LENGTH(AH 2431 BK 2088)		
0210/0914	0210/1555	018" DIA CIRC METAL	LEN=0030	INSTALLED UNKN
0210/0575	0210/1135	018" DIA CIRC METAL	LEN=0050	INSTALLED UNKN
0210/0233	0210/0914	018" DIA CIRC METAL	LEN=0035	INSTALLED UNKN
0210/0009	0210/0575	018" DIA CIRC METAL	LEN=0035	INSTALLED UNKN
	0210/0233	015" DIA CIRC METAL	LEN=0035	INSTALLED UNKN
	0210/0009	015" DIA CIRC METAL	LEN=0030	INSTALLED UNKN

FORESTRY-136 RD (FRST)

DIR: B TOTAL LEN: 16.951 MI. DIST: 02-8 SR: 3002
 LEFT MUN: SPRING CREEK TOWNSHI T RIGHT MUN: SPRING CREEK TOWNSHI T

072448 FT

	072448 FT	2 0 24002	0 00 0653+21
5	0210/0000	LENGTH(AH 2088 BK 3047)	
	0200/2850	015 " DIA CIRC METAL	LEN=0035 INSTALLED UNKN
	0200/2601	018 " DIA CIRC METAL	LEN=0035 INSTALLED UNKN
	0200/2339	018 " DIA CIRC PLASTIC	LEN=0035 INSTALLED 2000
	0200/2121	018 " DIA CIRC PLASTIC	LEN=0055 INSTALLED 2016
	0200/1880	015 " DIA CIRC METAL	LEN=0035 INSTALLED UNKN
	0200/1663	015 " DIA CIRC METAL	LEN=0035 INSTALLED UNKN
	0200/1419	015 " DIA CIRC METAL	LEN=0035 INSTALLED UNKN
	0200/1199	015 " DIA CIRC PLASTIC	LEN=0035 INSTALLED 2006
	0200/0966	015 " DIA CIRC METAL	LEN=0035 INSTALLED UNKN
	0200/0715	015 " DIA CIRC METAL	LEN=0035 INSTALLED UNKN
	0200/0521	018 " DIA CIRC METAL	LEN=0035 INSTALLED UNKN
	0200/0124	030 " DIA CIRC CONCR	LEN=0066 INSTALLED UNKN
	069401 FT	2 0 24002	0 00 0623+22

069401 FT

	0200/0000	IRWIN RUN	STRUCTURE LENGTH 48 FT
5	0200/0000	BMSID 24/3002/0200/0000	LENGTH(AH 3047 BK 2276)
	0190/1675	018 " DIA CIRC METAL	LEN=0030 INSTALLED UNKN
	0190/1616	018 " DIA CIRC METAL	LEN=0030 INSTALLED UNKN
	0190/1540	018 " DIA CIRC METAL	LEN=0030 INSTALLED UNKN
	0190/1392	018 " DIA CIRC METAL	LEN=0030 INSTALLED UNKN
	0190/0898	018 " DIA CIRC PLASTIC	LEN=0030 INSTALLED 2006

067125 FT

	067125 FT	2 0 24002	0 00 0600+00
5	0190/0000	018 " DIA CIRC METAL	LEN=0030 INSTALLED UNKN
	0180/2430	LENGTH(AH 2276 BK 3017)	015 " DIA CIRC METAL
		LEN=0030 INSTALLED UNKN	018 " DIA CIRC METAL

DIR: B TOTAL LEN: 16.951 MI. DIST: 02-8 SR: 3002
 LEFT MUN: SPRING CREEK TOWNSHI T RIGHT MUN: SPRING CREEK TOWNSHI T

064108 FT

060598 FT

0180/1950	LEN=0030	INSTALLED	UNKN
	015 "DIA	CIRC METAL	
0180/1770	LEN=0035	INSTALLED	2006
	015 "DIA	CIR PLASTIC	
0180/1570	LEN=0050	INSTALLED	UNKN
	018 "DIA	CIRC METAL	
0180/1290	LEN=0030	INSTALLED	UNKN
	018 "DIA	CIRC METAL	
0180/1020	LEN=0035	INSTALLED	UNKN
	018 "DIA	CIRC METAL	
0180/0805	LEN=0030	INSTALLED	UNKN
064108 FT	2 0 24002	0 00 0570+00	
0180/0000	LENGTH(AH	3017 BK 3510)	
	015 "DIA	CIR PLASTIC	
0170/3190	LEN=0030	INSTALLED	UNKN
	015 "DIA	CIR PLASTIC	
0170/2568	LEN=0030	INSTALLED	2006
	015 "DIA	CIRC METAL	
0170/1923	LEN=0030	INSTALLED	UNKN
	018 "DIA	CIRC METAL	
0170/1700	LEN=0030	INSTALLED	UNKN
	018 "DIA	CIRC METAL	
0170/1550	LEN=0030	INSTALLED	UNKN
	015 "DIA	CIR PLASTIC	
0170/1414	LEN=0030	INSTALLED	2006
	015 "DIA	CIRC METAL	
0170/1193	LEN=0030	INSTALLED	UNKN
	018 "DIA	CIRC METAL	
0170/0770	LEN=0030	INSTALLED	UNKN
	015 "DIA	CIR PLASTIC	
0170/0507	LEN=0030	INSTALLED	2006
060598 FT	2 0 24002	0 00 0535+00	
0170/0000	LENGTH(AH	3510 BK 2627)	
	015 "DIA	CIR PLASTIC	
0160/2587	LEN=0030	INSTALLED	2006
	015 "DIA	CIR PLASTIC	
0160/2290	LEN=0030	INSTALLED	2006
	015 "DIA	CIR PLASTIC	
0160/2100	LEN=0075	INSTALLED	2006
	015 "DIA	CIR PLASTIC	
0160/1891	LEN=0045	INSTALLED	2006
	015 "DIA	CIR PLASTIC	
0160/1565	LEN=0045	INSTALLED	2006
	RIVER RD		
0160/1517	(T301)		
	LC TO RIVER RD		
0160/1416	(CONN)		

DIR: B TOTAL LEN: 16.951 MI. DIST: 02-8 SR: 3002
 LEFT MUN: SPRING CREEK TOWNSHI T RIGHT MUN: SPRING CREEK TOWNSHI T

BAUGHMAN RD
 (T304)

Stationing	Material	Length	Notes
057971 FT	018 " DIA CIRC METAL	LEN=0030	INSTALLED UNKN
	018 " DIA CIR PLASTIC	LEN=0030	INSTALLED 2017
	015 " DIA CIRC METAL	LEN=0030	INSTALLED UNKN
	015 " DIA CIR PLASTIC	LEN=0070	INSTALLED 2017
	2 0 24002 0 00 0508+74		VILLAGE: HALLTON
	5 0160/0000	LENGTH(AH 2627 BK 1092)	
	015 " DIA CIRC CONCR	LEN=0035	INSTALLED UNKN
0150/0472	018 " DIA CIRC CONCR	LEN=0035	INSTALLED UNKN
	015 " DIA CIRC CONCR	LEN=0035	INSTALLED UNKN
056879 FT	2 0 24002 0 00 0497+82		
	084 " DIA CIRC METAL	LEN=0100	INSTALLED UNKN
	5 0150/0000	LENGTH(AH 1092 BK 2579)	
	015 " DIA CIRC CONCR	LEN=0035	INSTALLED UNKN
	015 " DIA CIRC CONCR	LEN=0035	INSTALLED UNKN
	015 " DIA CIRC CONCR	LEN=0035	INSTALLED UNKN
	015 " DIA CIRC CONCR	LEN=0050	INSTALLED 2002
	015 " DIA CIRC CONCR	LEN=0035	INSTALLED UNKN
	015 " DIA CIRC CONCR	LEN=0035	INSTALLED UNKN
054300 FT	2 0 24002 0 00 0472+04		
	024 " DIA CIRC METAL	LEN=0035	INSTALLED UNKN
	5 0146/0000	LENGTH(AH 2579 BK 2869)	
	015 " DIA CIRC CONCR	LEN=0035	INSTALLED UNKN
	015 " DIA CIRC CONCR	LEN=0045	INSTALLED UNKN
	015 " DIA CIRC CONCR	LEN=0035	INSTALLED UNKN
	015 " DIA CIRC CONCR	LEN=0035	INSTALLED UNKN

DIR: B TOTAL LEN: 16.951 MI. DIST: 02-8 SR: 3002
 LEFT MUN: SPRING CREEK TOWNSHI T RIGHT MUN: SPRING CREEK TOWNSHI T

2 0 24002 0 00 0443+35 051431 FT
 BIG RUN RD
 (T312) 0140/0000

050170 FT

047674 FT

0140/1257	015 " DIA	CIRC	CONCR	LEN=0040	INSTALLED	UNKN
0140/0958	015 " DIA	CIRC	CONCR	LEN=0065	INSTALLED	UNKN
0140/0350	015 " DIA	CIRC	CONCR	LEN=0060	INSTALLED	UNKN
0140/0035	015 " DIA	CIRC	CONCR	LEN=0040	INSTALLED	UNKN
051431 FT						
0140/0000	LENGTH(AH	2869	BK 1261)			
0130/1194	BMSSEN 24/3002/0130/1100					
	2 0 24002 0 00 0441+70					
	SPRING CREEK					
0130/1100	BMSBG 24/3002/0130/1100					
0130/0661	015 " DIA	CIRC	CONCR	LEN=0035	INSTALLED	UNKN
0130/0326	015 " DIA	CIRC	CONCR	LEN=0035	INSTALLED	UNKN
0130/0073	015 " DIA	CIRC	CONCR	LEN=0040	INSTALLED	UNKN
050170 FT	2 0 24002 0 00 0430+67					
	FACTORY RD					
	(T310)					
0130/0000	LENGTH(AH	1261	BK 2496)			
0120/2265	015 " DIA	CIRC	CONCR	LEN=0040	INSTALLED	UNKN
0120/1990	015 " DIA	CIRC	CONCR	LEN=0035	INSTALLED	UNKN
0120/1690	015 " DIA	CIRC	CONCR	LEN=0040	INSTALLED	UNKN
0120/1382	015 " DIA	CIRC	CONCR	LEN=0045	INSTALLED	UNKN
0120/1082	015 " DIA	CIRC	CONCR	LEN=0050	INSTALLED	UNKN
0120/0790	015 " DIA	CIRC	CONCR	LEN=0040	INSTALLED	UNKN
0120/0490	024 " DIA	CIRC	CONCR	LEN=0045	INSTALLED	UNKN
0120/0140	015 " DIA	CIRC	CONCR	LEN=0040	INSTALLED	UNKN
047674 FT	2 0 24002 0 00 0405+69					
	SPRING CREEK TOWNSHI					
	MILLSTONE T					
0120/0000	LENGTH(AH	2496	BK 1468)			
0110/1305	015 " DIA	CIRC	CONCR	LEN=0040	INSTALLED	UNKN
0110/1000	015 " DIA	CIRC	CONCR	LEN=0045	INSTALLED	UNKN

EXTRACT DATE: 12/18/2023
PRINT DATE: 12/19/2023

ROADWAY MANAGEMENT SYSTEM
SLD COUNTY/SR - ANNUAL PRINT

PAGE NUMBER: 215
COUNTY: ELK

DIR: B TOTAL LEN: 16.951 MI.
LEFT MUN: MILLSTONE T

DIST: 02-8 SR: 3002
RIGHT MUN: MILLSTONE T

046206 FT

043276 FT

0110/0710	015 "DIA	CIRC CONCR	LEN=0045	INSTALLED	UNKN
046206 FT	2 0 24002	0 00 0391+03	048 "DIA	CIRC METAL	
5 0110/0000	LEN=0060	INSTALLED	2002		
	LENGTH(AH	1468 BK	2930)		
0104/2742	015 "DIA	CIRC CONCR	LEN=0045	INSTALLED	UNKN
0104/2420	018 "DIA	CIRC CONCR	LEN=0050	INSTALLED	UNKN
0104/2152	015 "DIA	CIRC CONCR	LEN=0055	INSTALLED	UNKN
0104/1870	015 "DIA	CIRC CONCR	LEN=0050	INSTALLED	UNKN
0104/1670	015 "DIA	CIRC CONCR	LEN=0050	INSTALLED	UNKN
0104/1462	015 "DIA	CIRC CONCR	LEN=0050	INSTALLED	UNKN
0104/1217	015 "DIA	CIRC CONCR	LEN=0045	INSTALLED	UNKN
0104/0968	015 "DIA	CIRC CONCR	LEN=0050	INSTALLED	UNKN
0104/0720	015 "DIA	CIRC CONCR	LEN=0045	INSTALLED	UNKN
0104/0476	015 "DIA	CIRC CONCR	LEN=0045	INSTALLED	UNKN
0104/0230	015 "DIA	CIRC CONCR	LEN=0050	INSTALLED	UNKN
043276 FT	2 0 24002	0 00 0361+80	5 0104/0000	LENGTH(AH	2930 BK
					3303)
0100/3250	015 "DIA	CIRC CONCR	LEN=0045	INSTALLED	UNKN
0100/2996	015 "DIA	CIRC CONCR	LEN=0050	INSTALLED	UNKN
0100/2698	015 "DIA	CIRC CONCR	LEN=0050	INSTALLED	UNKN
0100/2399	015 "DIA	CIRC CONCR	LEN=0045	INSTALLED	UNKN
0100/2086	018 "DIA	CIRC CONCR	LEN=0050	INSTALLED	UNKN
0100/1411	018 "DIA	CIRC CONCR	LEN=0050	INSTALLED	1994
0100/1059	015 "DIA	CIRC CONCR	LEN=0045	INSTALLED	UNKN
0100/0684	015 "DIA	CIRC CONCR	LEN=0045	INSTALLED	1994
	018 "DIA	CIRC METAL			

DIR: B TOTAL LEN: 16.951 MI. DIST: 02-8 SR: 3002
 LEFT MUN: MILLSTONE T RIGHT MUN: MILLSTONE T

FORESTRY - 228 RD
 (FRST)

039973 FT	0100/0030	LEN=0050	INSTALLED UNKN
	039973 FT	2 0 24002 0 00	0328+74
		TRAILS END RD	
		(PRDR)	
	0100/0000	LENGTH(AH 3303 BK 2326)	
		018 "DIA	CIRC METAL
	0094/1759	LEN=0035	INSTALLED UNKN
		018 "DIA	CIRC METAL
	0094/0906	LEN=0035	INSTALLED UNKN
037647 FT	037647 FT	2 0 24002 0 00	0305+45
		018 "DIA	CIRC METAL
		LEN=0030	INSTALLED UNKN
	0094/0000	LENGTH(AH 2326 BK 3327)	
		018 "DIA	CIRC METAL
	0090/2620	LEN=0030	INSTALLED UNKN
		015 "DIA	CIRC METAL
	0090/2393	LEN=0035	INSTALLED UNKN
		015 "DIA	CIRC METAL
	0090/1637	LEN=0030	INSTALLED UNKN
0090/1434		018 "DIA	CIRC METAL
		LEN=0035	INSTALLED 2002
		018 "DIA	CIRC METAL
	0090/0940	LEN=0030	INSTALLED UNKN
		024 "DIA	CIRC METAL
	0090/0437	LEN=0030	INSTALLED UNKN
034320 FT	034320 FT	2 0 24002 0 00	0272+15
		BELLTOWN RD	
		(SR3001 SEG 0130/2917)	
	NC LA	URAL MILLS RD	
	0090/0000	LENGTH(AH 3327 BK 2884)	
		018 "DIA	CIRC CONCR
	0084/2464	LEN=0035	INSTALLED UNKN
		018 "DIA	CIRC CONCR
	0084/1619	LEN=0045	INSTALLED UNKN
		018 "DIA	CIRC METAL
	0084/0613	LEN=0040	INSTALLED UNKN
		018 "DIA	CIRC CONCR
	0084/0388	LEN=0035	INSTALLED UNKN
031436 FT	031436 FT	2 0 24041 0 00	0314+01
		018 "DIA	CIRC CONCR

EXTRACT DATE: 12/18/2023
PRINT DATE: 12/19/2023

ROADWAY MANAGEMENT SYSTEM
SLD COUNTY/SR - ANNUAL PRINT

PAGE NUMBER: 213
COUNTY: ELK

DIR: B TOTAL LEN: 16.951 MI.
LEFT MUN: MILLSTONE T

DIST: 02-8 SR: 3002
RIGHT MUN: MILLSTONE T

Stationing	Segment	Material	Length	Notes
	0084/0000	LEN=0035 INSTALLED 2002 LENGTH(AH 2884 BK 3437)		
	0080/1760	015 "DIA CIRC CONCR LEN=0035 INSTALLED UNKN		
2 0 24041 0 00 0279+80 027999 FT COVEL HILL RD (T518)	0080/0000	LEN=0035 INSTALLED UNKN	027999 FT	
	0074/1981	015 "DIA CIRC METAL LEN=0035 INSTALLED UNKN		
	0074/1440	015 "DIA CIRC CONCR LEN=0045 INSTALLED UNKN		
	0074/0928	015 "DIA CIRC CONCR LEN=0050 INSTALLED UNKN		
	0074/0507	048 "DIA CIRC CONCR LEN=0060 INSTALLED UNKN		
2 0 24041 0 00 0258+80 025898 FT COVEL HILL RD (T518)	0074/0000	LEN=0035 INSTALLED UNKN	025898 FT	
	0070/2480	LENGTH(AH 2101 BK 2809) 015 "DIA CIRC CONCR LEN=0035 INSTALLED UNKN		
COFFEE POT LOOP RD (T519)	0070/2191			
	0070/1622	015 "DIA CIRC CONCR LEN=0035 INSTALLED UNKN		
	0070/1061	036 "DIA CIRC CONCR LEN=0035 INSTALLED UNKN		
2 0 24041 0 00 0230+75 023089 FT COFFEE POT LOOP RD (T519)	0070/0000	LENGTH(AH 2809 BK 2575) 012"H 18"W ELLIP METAL LEN=0040 INSTALLED UNKN	023089 FT	
	0064/2259	018 "DIA CIRC CONCR LEN=0050 INSTALLED UNKN		
	0064/1418	018 "DIA CIRC CONCR LEN=0070 INSTALLED UNKN		
	0064/0850	018 "DIA CIRC CONCR LEN=0040 INSTALLED UNKN		
	0064/0535	LEN=0040 INSTALLED UNKN		
020514 FT	020514 FT	2 0 24041 0 00 0205+00		
	0064/0000	LENGTH(AH 2575 BK 2740)		

DIR: B TOTAL LEN: 16.951 MI. DIST: 02-8 SR: 3002
 LEFT MUN: MILLSTONE T RIGHT MUN: MILLSTONE T

Stationing	Description	Material	Length	Status
0060/2653	015" DIA	CIRC CONCR	LEN=0030	INSTALLED 2000
0060/1775	015" DIA	CIRC CONCR	LEN=0035	INSTALLED UNKN
0060/1360	015" DIA	CIRC CONCR	LEN=0035	INSTALLED UNKN
0060/0960	012"H 18"W	ELLIP METAL	LEN=0035	INSTALLED UNKN
017774 FT	2 0 24041 0 00	0177+10		OVERBECK LOOP RD
0060/0000	LENGTH(AH 2740 BK 2322)			
0050/2002	024" DIA	CIRC CONCR	LEN=0045	INSTALLED UNKN
0050/1748	036" DIA	CIRC CONCR	LEN=0035	INSTALLED UNKN
BORLAND LOOP RD (T520)	0050/0689	GREGG RD (T304)		
2 0 24041 0 00 0154+55	015452 FT	015452 FT		
BORLAND LOOP RD (T520)	0050/0000	LENGTH(AH 2322 BK 2909)		
0046/2635	018" DIA	CIRC CONCR	LEN=0035	INSTALLED UNKN
0046/2540	018" DIA	CIRC CONCR	LEN=0040	INSTALLED UNKN
0046/2383	018" DIA	CIRC CONCR	LEN=0040	INSTALLED UNKN
0046/1985	018" DIA	CIRC CONCR	LEN=0035	INSTALLED UNKN
0046/1283	018" DIA	CIRC CONCR	LEN=0030	INSTALLED UNKN
0046/0970	015" DIA	CIRC CONCR	LEN=0040	INSTALLED UNKN
0046/0595	015" DIA	CIRC CONCR	LEN=0035	INSTALLED UNKN
0046/0293	015" DIA	CIRC CONCR	LEN=0035	INSTALLED UNKN
012543 FT	2 0 24041 0 00	0125+47		
0046/0000	LENGTH(AH 2909 BK 2990)			
	018" DIA	CIRC CONCR	LEN=0035	INSTALLED UNKN

DIR: B TOTAL LEN: 16.951 MI. DIST: 02-8 SR: 3002
 LEFT MUN: MILLSTONE T RIGHT MUN: MILLSTONE T

Location	Segment ID	Start	End	Length	Material	Status	Notes
FORESTRY - 772 RD (FRST)	0044/2501	---	---	LEN=0035	015 "DIA CIRC CONCR	INSTALLED UNKN	
	0044/2429	==	---	LEN=0035	015 "DIA CIRC CONCR	INSTALLED UNKN	
	0044/2099	---	---	LEN=0035	015 "DIA CIRC CONCR	INSTALLED UNKN	
	0044/1802	---	---	LEN=0035	015 "DIA CIRC CONCR	INSTALLED UNKN	
	0044/1498	---	---	LEN=0035	015 "DIA CIRC CONCR	INSTALLED UNKN	
FORESTRY - 773 RD (FRST)	0044/1233	---	---	LEN=0035	015 "DIA CIRC CONCR	INSTALLED UNKN	
	0044/0243	---	---	LEN=0035	024 "DIA CIRC CONCR	INSTALLED UNKN	
	009553 FT	---	---	LEN=0060	015 "DIA CIRC CONCR	INSTALLED 2000	
	0040/1970	==	---	009553 FT	2 0 24041 0 00 0095+59		
	0040/1835	---	---	0044/0000	LENGTH(AH 2990 BK 2028)		
FORESTRY RD (FRST)	0040/1250	---	---	LEN=0035	015 "DIA CIRC CONCR	INSTALLED UNKN	
	0040/0765	---	---	LEN=0035	015 "DIA CIRC METAL	INSTALLED UNKN	
	0040/0580	---	---	LEN=0035	015 "DIA CIRC CONCR	INSTALLED UNKN	
	0040/0250	---	---	LEN=0035	015 "DIA CIRC CONCR	INSTALLED UNKN	
	007525 FT	---	---	LEN=0035	015 "DIA CIRC METAL	INSTALLED UNKN	
FORESTRY RD (FRST)	0040/0020	---	---	LEN=0035	2 0 24041 0 00 0075+33		
	0040/0000	==	---	007525 FT	VILLAGE: LOLETA		
	0030/2286	---	---	0040/0000	MILLSTONE RD		
	0030/2183	---	---	0030/0000	(T302)		
	0030/2107	---	---	0030/2286	LENGTH(AH 2028 BK 2582)		
FORESTRY - 201 RD (FRST)	0030/1673	---	---	BMSSEN 24/3002/0030/2183			
	0030/1650	---	---	2 0 24041 0 00 0049+52			
	0030/1210	---	---	MILLSTONE CREEK			
		---	---	0030/2183	BMSBG 24/3002/0030/2183		
		---	---	036 "DIA CIRC METAL			

EXTRACT DATE: 12/18/2023
PRINT DATE: 12/19/2023

ROADWAY MANAGEMENT SYSTEM
SLD COUNTY/SR - ANNUAL PRINT

PAGE NUMBER: 210
COUNTY: ELK

DIR: B TOTAL LEN: 16.951 MI.
LEFT MUN: MILLSTONE T

DIST: 02-8 SR: 3002
RIGHT MUN: MILLSTONE T

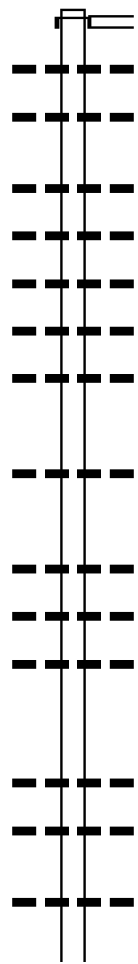
Stationing	Segment	Material	Status	Notes
004943 FT	0030/1030	018 " DIA	CIRC CONCR	
	LEN=0035	INSTALLED	UNKN	
	0030/0840	018 " DIA	CIRC CONCR	
	LEN=0035	INSTALLED	UNKN	
	0030/0507	018 " DIA	CIRC CONCR	
	LEN=0040	INSTALLED	UNKN	
	0030/0290	018 " DIA	CIRC CONCR	
	LEN=0035	INSTALLED	UNKN	
	004943 FT	2 0 2404 1	0 00 0049+52	
	0030/0000	015 " DIA	CIRC CONCR	
	LEN=0035	INSTALLED	UNKN	
	0020/2128	LENGTH(AH 2582 BK 2424)		
	018 " DIA	CIRC CONCR		
	LEN=0035	INSTALLED	UNKN	
	0020/1809	018 " DIA	CIRC CONCR	
	LEN=0035	INSTALLED	UNKN	
	0020/1459	018 " DIA	CIRC CONCR	
	LEN=0035	INSTALLED	UNKN	
	0020/0908	018 " DIA	CIRC CONCR	
	LEN=0035	INSTALLED	UNKN	
	0020/0539	018 " DIA	CIRC CONCR	
	LEN=0035	INSTALLED	UNKN	
002519 FT	0020/0235	018 " DIA	CIRC CONCR	
	LEN=0035	INSTALLED	UNKN	
	002519 FT	2 0 2404 1	0 00 0025+19	
	0020/0000	018 " DIA	CIRC CONCR	
	LEN=0035	INSTALLED	UNKN	
	0020/0000	LENGTH(AH 2424 BK 2519)		
	FORESTRY - 834 RD			
	0010/2458	(FRST)		
	018 " DIA	CIRC CONCR		
	LEN=0035	INSTALLED	UNKN	
	0010/2270	018 " DIA	CIRC CONCR	
	LEN=0035	INSTALLED	UNKN	
	0010/2013	018 " DIA	CIRC CONCR	
	LEN=0035	INSTALLED	UNKN	
	0010/1514	015 " DIA	CIRC CONCR	
	LEN=0035	INSTALLED	UNKN	
	0010/1214	015 " DIA	CIRC CONCR	
	LEN=0035	INSTALLED	UNKN	
	0010/0592	015 " DIA	CIRC CONCR	
	LEN=0035	INSTALLED	UNKN	
	0010/0119	015 " DIA	CIRC CONCR	
	LEN=0035	INSTALLED	UNKN	
000000 FT	000000 FT	2 0 2404 1	0 00 0000+00	
	NC LOLETA RD			
	INTER-BK	LOLETA RD		
	(SR2005 SEG 0010/0000)			
	MFC BEGIN = D			
	BK-FOREST		(27)	
	0010/0000	LENGTH(AH 2519 BK 0000)		

DIR: B TOTAL LEN: 5.017 MI. DIST: 02-8 SR: 3001
 LEFT MUN: MILLSTONE T RIGHT MUN: MILLSTONE T

026488 FT

026488 FT
 INTER-AHD

LOLETA RD
 (SR3002 SEG 0090/0000)
 LAURAL MILLS RD
 (SR3002 SEG 0090/0000)
 015"H 23"W ELLIP METAL
 LEN=0040 INSTALLED UNKN
 015"H 23"W ELLIP METAL
 LEN=0040 INSTALLED UNKN



0130/2917
 0130/2513
 0130/2070

015"H 23"W ELLIP METAL
 LEN=0035 INSTALLED UNKN
 015"H 23"W ELLIP METAL
 LEN=0048 INSTALLED UNKN
 015"H 23"W ELLIP METAL
 LEN=0040 INSTALLED UNKN
 015"H 23"W ELLIP METAL
 LEN=0040 INSTALLED UNKN
 015" DIA CIRC METAL
 LEN=0030 INSTALLED UNKN

023571 FT

0130/0005
 023571 FT
 5 0130/0000
 0120/2370
 015" DIA CIRC METAL
 LEN=0030 INSTALLED UNKN

018" DIA CIRC METAL
 LEN=0030 INSTALLED UNKN
 015" DIA CIRC METAL
 LEN=0040 INSTALLED UNKN
 015" DIA CIR PLASTIC
 LEN=0035 INSTALLED UNKN
 2 0 24002 0 00 0214+25
 5 0120/0000
 LENGTH(AH 2911 BK 1937)

020660 FT

0110/1305
 0110/1200
 018" DIA CIR PLASTIC
 LEN=0035 INSTALLED UNKN
 015" DIA CIRC CONCR
 LEN=0035 INSTALLED UNKN

018723 FT

0110/0550
 018723 FT
 015" DIA CIRC METAL
 LEN=0045 INSTALLED UNKN
 2 0 24002 0 00 0195+00
 024"H 36"W ELLIP METAL

EXTRACT DATE: 12/18/2023
PRINT DATE: 12/19/2023

ROADWAY MANAGEMENT SYSTEM
SLD COUNTY/SR - ANNUAL PRINT

PAGE NUMBER: 208
COUNTY: ELK

DIR: B TOTAL LEN: 5.017 MI.
LEFT MUN: MILLSTONE T

DIST: 02-8 SR: 3001
RIGHT MUN: MILLSTONE T

Station	Length	Material	Notes
0110/0000	LEN=0035	INSTALLED	UNKN
0100/1535	LEN=0050	INSTALLED	2008
HOFF HILL RD			
0100/0860	LEN=0035	INSTALLED	UNKN
0100/0770	LEN=0035	INSTALLED	UNKN
0100/0400	LEN=0035	INSTALLED	UNKN
0100/0065	LEN=0035	INSTALLED	UNKN
016723 FT	2 0 24002	0 00 0175+00	
0100/0000	LEN=0035	INSTALLED	2000
0090/2235	LEN=0045	INSTALLED	UNKN
0090/1915	LEN=0040	INSTALLED	UNKN
0090/1510	LEN=0035	INSTALLED	2000
0090/0675	LEN=0035	INSTALLED	UNKN
014226 FT	2 0 24002	0 00 0150+00	
0090/0000	LEN=0035	INSTALLED	UNKN
0080/2400	LEN=0035	INSTALLED	UNKN
0080/2150	LEN=0035	INSTALLED	UNKN
0080/1925	LEN=0045	INSTALLED	UNKN
0080/1610	LEN=0035	INSTALLED	UNKN
0080/1470	LEN=0050	INSTALLED	UNKN
CHURCH LN			
0080/1341	LEN=0035	INSTALLED	UNKN
0080/1065	LEN=0035	INSTALLED	UNKN
0080/0850	LEN=0040	INSTALLED	UNKN
0080/0535	LEN=0035	INSTALLED	UNKN
0080/0230	LEN=0040	INSTALLED	UNKN
011729 FT	2 0 24002	0 00 0125+00	
0080/0000	LEN=0035	INSTALLED	UNKN

DIR: B TOTAL LEN: 5.017 MI. DIST: 02-8 SR: 3001
 LEFT MUN: MILLSTONE T RIGHT MUN: MILLSTONE T

	0070/2420	LEN=0040	INSTALLED	UNKN
		060 "DIA	CIRC METAL	
	0070/1965	LEN=0060	INSTALLED	UNKN
		015 "DIA	CIRC CONCR	
	0070/1660	LEN=0040	INSTALLED	UNKN
		018 "DIA	CIRC CONCR	
	0070/1270	LEN=0005	INSTALLED	UNKN
		015 "DIA	CIRC CONCR	
	0070/0950	LEN=0045	INSTALLED	UNKN
		015 "DIA	CIRC CONCR	
	0070/0545	LEN=0045	INSTALLED	UNKN
		015 "DIA	CIRC CONCR	
	0070/0103	LEN=0035	INSTALLED	UNKN
009230 FT	009230 FT	2 0 24002	0 00 0100+00	
	0070/0000	LENGTH(AH	2499 BK 2470)	
		024 "DIA	CIRC CONCR	
	0060/1775	LEN=0090	INSTALLED	UNKN
		015 "DIA	CIRC CONCR	
	0060/1512	LEN=0040	INSTALLED	UNKN
		015 "DIA	CIRC CONCR	
	0060/1280	LEN=0045	INSTALLED	UNKN
		015 "DIA	CIRC CONCR	
	0060/0985	LEN=0040	INSTALLED	UNKN
		015 "DIA	CIRC CONCR	
	0060/0745	LEN=0050	INSTALLED	UNKN
		018 "DIA	CIR PLASTIC	
	0060/0385	LEN=0050	INSTALLED	2001
		015 "DIA	CIRC CONCR	
	0060/0005	LEN=0050	INSTALLED	UNKN
006760 FT	006760 FT	2 0 24002	0 00 0075+44	
	0060/0000	LENGTH(AH	2470 BK 2497)	
		015 "DIA	CIRC CONCR	
	0050/2237	LEN=0050	INSTALLED	UNKN
		015 "DIA	CIRC CONCR	
	0050/1964	LEN=0050	INSTALLED	UNKN
		015 "DIA	CIRC CONCR	
	0050/1584	LEN=0050	INSTALLED	UNKN
		015 "DIA	CIRC CONCR	
	0050/1304	LEN=0050	INSTALLED	UNKN
		015 "DIA	CIRC CONCR	
	0050/1029	LEN=0050	INSTALLED	UNKN
		015 "DIA	CIRC CONCR	
	0050/0729	LEN=0050	INSTALLED	UNKN
		018 "DIA	CIR PLASTIC	
	0050/0334	LEN=0050	INSTALLED	2001
		018 "DIA	CIR PLASTIC	
	0050/0159	LEN=0050	INSTALLED	UNKN
004263 FT	004263 FT	2 0 24002	0 00 0050+47	
	0050/0000	LENGTH(AH	2497 BK 2598)	

DIR: B TOTAL LEN: 5.017 MI. DIST: 02-8 SR: 3001
 LEFT MUN: MILLSTONE T RIGHT MUN: MILLSTONE T

0040/2318	018 " DIA	CIR PLASTIC
0040/2110	LEN=0050	INSTALLED UNKN
0040/1920	018 " DIA	CIR PLASTIC
0040/1710	LEN=0050	INSTALLED UNKN
0040/1505	018 " DIA	CIR PLASTIC
0040/1287	LEN=0050	INSTALLED UNKN
0040/1062	018 " DIA	CIR PLASTIC
0040/0847	LEN=0040	INSTALLED 2001
0040/0630	018 " DIA	CIR PLASTIC
0040/0420	LEN=0050	INSTALLED UNKN
0040/0213	018 " DIA	CIR PLASTIC
0040/0010	LEN=0043	INSTALLED 2004
001665 FT	018 " DIA	CIR PLASTIC
001665 FT	LEN=0050	INSTALLED UNKN
0040/0000	2 0 24002 0 00 0024+49	LENGTH(AH 2598 BK 1061)
0030/0860	018 " DIA	CIR PLASTIC
0030/0655	LEN=0050	INSTALLED UNKN
0030/0305	018 " DIA	CIR PLASTIC
000604 FT	LEN=0040	INSTALLED UNKN
0030/0000	018 " DIA	CIRC CONCR
0010/0485	LEN=0050	INSTALLED UNKN
0010/0438	024 " DIA	CIRC CONCR
0010/0359	LEN=0050	INSTALLED UNKN
000000 FT	RIVER RD	
	(T301)	
	BMSSEN 24/3001/0010/0058	
	2 0 24037 0 00 0000+57	
	CLARION RIVER	
	BMSBG 24/3001/0010/0058	
	2 0 24037 0 00 0000+00	
	VILLAGE: MILLSTONE	
	NC BE LLTOWN RD	
	SR 0949 SH	
	(SR0949 SEG 0340/0000)	
	MFC BEGIN = D	
	0010/0000	LENGTH(AH 0604 BK 0000)

2 0 24002 0 00 0014+00 000604 FT
 (TBK) RIVER RD
 (T301) 0030/0000

DIR: N TOTAL LEN: 1.800 MI. DIST: 02-8 SR: 2219
 LEFT MUN: RIDGWAY B RIGHT MUN: RIDGWAY B

	009503 FT	FRONT ST
	0330/2790	(SR0120 SEG 0042/1495)
		018 "DIA CIRC CONCR
	0330/2504	LEN=0150 INSTALLED UNKN
		ESCAPE BOOTJACK LN
	0330/2350	(SR9305 SEG 0010/0000)
	0330/2252	BMSSEN 24/2219/0330/1863
		0 0 0000 0 00 0000+00
		LR 99
	0330/1863	BMSBG 24/2219/0330/1863
		018 "DIA CIRC CONCR
	0330/1858	LEN=0035 INSTALLED UNKN
		SIGN: CANTILEVER
	0330/1846	BMSID 24/2219/0330/1846
		018 "DIA CIRC CONCR
	0330/1465	LEN=0035 INSTALLED UNKN
	0330/1443	BMSSEN 24/2219/0330/1259
		0 0 0000 0 00 0000+00
		BUFFALO & PITTSBURGH RR
	0330/1259	BMSBG 24/2219/0330/1259
		018 "DIA CIRC CONCR
	0330/1025	LEN=0050 INSTALLED UNKN

EXTRACT DATE: 12/18/2023
PRINT DATE: 12/19/2023

ROADWAY MANAGEMENT SYSTEM
SLD COUNTY/SR - ANNUAL PRINT

PAGE NUMBER: 204
COUNTY: ELK

DIR: N TOTAL LEN: 1.800 MI.
LEFT MUN: RIDGWAY B

DIST: 02-8 SR: 2219
RIGHT MUN: RIDGWAY B

Stationing	Notes	Stationing	Notes
		0330/0927	024 " DIA CIRC CONCR LEN=0100 INSTALLED UNKN SIGN: CANTILEVER
		0330/0897	BMSID 24/2219/0330/0897 024 " DIA CIRC CONCR
		0330/0625	LEN=0060 INSTALLED UNKN
		006713 FT	0 0 00000 0 00 0000+00
LTH AH 000100 BK 000100	000000 FT 7331/0000	0330/0000	#1 ESCAPE LN (SR9307 SEG 0010/0000) LENGTH(AH 2790 BK 2301)
		0320/1983	024 " DIA CIRC METAL LEN=0100 INSTALLED 2003
		0320/1947	SIGN STRUCTURE BMSID 24/2219/0320/1947
		0320/1183	018 " DIA CIRC METAL LEN=0100 INSTALLED UNKN
LTH AH 000100 BK 000100	000000 FT 7321/0000	004412 FT	0 0 00000 0 00 0000+00
		0320/0000	LENGTH(AH 2301 BK 2795) 018 " DIA CIRC CONCR
		0310/2795	LEN=0050 INSTALLED 2000
		0310/2256	018 " DIA CIRC CONCR LEN=0054 INSTALLED UNKN
		001617 FT	0 0 00000 0 00 0000+00
LTH AH 000100 BK 000100	000000 FT 7311/0000	0310/0000	RIDGWAY RIDGWAY T LENGTH(AH 2795 BK 1617)
		0300/1145	036 " DIA CIRC CONCR LEN=0020 INSTALLED UNKN
		0300/0090	030 " DIA CIRC CONCR LEN=0055 INSTALLED UNKN
		000000 FT	0 0 00000 0 00 0000+00
			NC BO BUFFALO PITTSBURGH HW (SR0219 SEG 0290/2571) OTJACK TRUCK LN BUFFALO PITTSBURGH HW (SR0219 SEG 0290/2571) MFC BEGIN = B
LTH AH 000100 BK 000000	000000 FT 7301/0000	0300/0000	LENGTH(AH 1617 BK 0000)

EXTRACT DATE: 12/18/2023 ROADWAY MANAGEMENT SYSTEM PAGE NUMBER: 203
PRINT DATE: 12/19/2023 SLD COUNTY/SR - ANNUAL PRINT COUNTY: ELK
DIR: B TOTAL LEN: 1.523 MI. DIST: 02-8 SR: 2013
LEFT MUN: FOX TOWNSHIP T RIGHT MUN: FOX TOWNSHIP T

008039 FT

008039 FT TOBY RD

KAUL AV
 (CITY)
 AL
 (CITY)

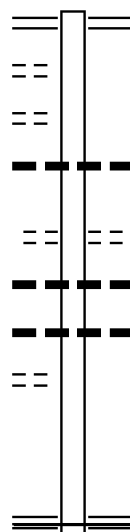
ASH ST
 (CITY)

001292 FT

0010/0981

0010/0814

0010/0357
 000000 FT



001292 FT BRUSSELLES ST
 0010/1292 (SR0120 SEG 0258/1826)

0010/0801 012 "DIA CIRC OTHER
 LEN=0070 INSTALLED UNKN
 NC SO HIGH AV

0010/0682 (CITY)

0010/0662 018 "DIA CIRC CONCR
 LEN=0025 INSTALLED UNKN

0010/0500 018 "DIA CIRC CONCR
 LEN=0025 INSTALLED UNKN

000000 FT 2 0 24039 0 00 0012+90
 NC SIMONS ST

ST MICHAEL ST
 (SR2008 SEG 0010/1682)

MFC BEGIN = D
 0010/0000 LENGTH(AH 1292 BK 0000)

DIR: B TOTAL LEN: 4.786 MI. DIST: 02-8 SR: 2011
 LEFT MUN: FOX TOWNSHIP T RIGHT MUN: FOX TOWNSHIP T

ROADWAY	SEG	START	END	LEN	DESCRIPTION	DATE
KERSEY RD (SR0948 SEG 0090/1319)	025271 FT	0110/2715	0110/2715	0	018" DIA CIR PLASTIC	
		0110/2268	0110/2268	0	LEN=0037 INSTALLED 1998	
		0110/1776	0110/1776	0	015" DIA CIR METAL	
		0110/1375	0110/1375	0	LEN=0040 INSTALLED UNKN	
		0110/1076	0110/1076	0	015" DIA CIR METAL	
				0	LEN=0035 INSTALLED UNKN	
				0	030" DIA CIR PLASTIC	
				0	LEN=0030 INSTALLED UNKN	
				0	015" DIA CIR METAL	
				0	LEN=0040 INSTALLED UNKN	
	022556 FT	022556 FT	0	2 0 24025 0 00 0225+00		
			0	LENGTH(AH 2715 BK 2505)		
			0	018" DIA CIR PLASTIC		
			0	LEN=0035 INSTALLED 1998		
			0	015" DIA CIR PLASTIC		
			0	LEN=0035 INSTALLED 1996		
	020051 FT	020051 FT	0	2 0 24025 0 00 0200+00		
			0	LENGTH(AH 2505 BK 2512)		
			0	018" DIA CIR PLASTIC		
			0	LEN=0040 INSTALLED 1998		
			0	015" DIA CIR METAL		
			0	LEN=0040 INSTALLED UNKN		
			0	015" DIA CIR CONCR		
			0	LEN=0050 INSTALLED UNKN		
			0	018" DIA CIR PLASTIC		
			0	LEN=0035 INSTALLED UNKN		
	017539 FT	017539 FT	0	2 0 24025 0 00 0175+09		
			0	LENGTH(AH 2512 BK 2360)		
			0	018" DIA CIR PLASTIC		
			0	LEN=0035 INSTALLED UNKN		
			0	015" DIA CIR METAL		
			0	LEN=0035 INSTALLED UNKN		
	0080/2021	0080/1968	0080/1968	0	015" DIA CIR METAL	
				0	LEN=0035 INSTALLED UNKN	

DIR: B TOTAL LEN: 4.786 MI. DIST: 02-8 SR: 2011
 LEFT MUN: FOX TOWNSHIP T RIGHT MUN: FOX TOWNSHIP T

	0080/0890	015 "DIA CIRC METAL LEN=0040 INSTALLED UNKN
015179 FT	015179 FT	2 0 24025 0 00 0151+37 RIDGE RD (T376)
	0080/0000	LENGTH(AH 2360 BK 2718) 015 "DIA CIRC METAL
	0070/2696	LEN=0045 INSTALLED UNKN
	0070/2172	018 "DIA CIR PLASTIC LEN=0040 INSTALLED UNKN
	0070/1225	018 "DIA CIR PLASTIC LEN=0035 INSTALLED 1998
012461 FT	012461 FT	2 0 24025 0 00 0124+03
	0070/0000	LENGTH(AH 2718 BK 3548)
	0060/2692	018 "DIA CIR PLASTIC LEN=0040 INSTALLED UNKN
	0060/2085	015 "DIA CIRC METAL LEN=0040 INSTALLED UNKN
	0060/0735	018 "DIA CIR PLASTIC LEN=0035 INSTALLED 1997
	0060/0530	018 "DIA CIR PLASTIC LEN=0035 INSTALLED 2018
008913 FT	008913 FT	2 0 24025 0 00 0088+75 KYLER RD (T342)
	0060/0000	LENGTH(AH 3548 BK 1230) 018 "DIA CIR PLASTIC
	0050/1230	LEN=0060 INSTALLED 1998
	0050/0615	018 "DIA CIR PLASTIC LEN=0040 INSTALLED 1999
	0050/0122	018 "DIA CIR PLASTIC LEN=0045 INSTALLED 2000
007683 FT	007683 FT	2 0 24025 0 00 0076+34
	0050/0000	LENGTH(AH 1230 BK 3143) 015 "DIA CIRC METAL
	0040/2690	LEN=0040 INSTALLED UNKN

EXTRACT DATE: 12/18/2023
PRINT DATE: 12/19/2023

ROADWAY MANAGEMENT SYSTEM
SLD COUNTY/SR - ANNUAL PRINT

PAGE NUMBER: 198
COUNTY: ELK

DIR: B TOTAL LEN: 4.786 MI.
LEFT MUN: FOX TOWNSHIP T

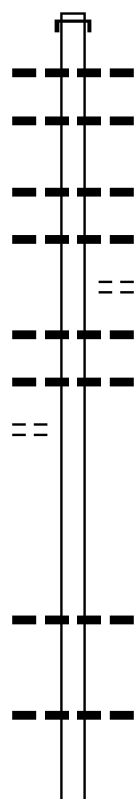
DIST: 02-8 SR: 2011
RIGHT MUN: FOX TOWNSHIP T

	0040/2274	015 " DIA CIRC METAL LEN=0040 INSTALLED UNKN
	0040/1923	015 " DIA CIRC METAL LEN=0035 INSTALLED UNKN
	0040/1631	015 " DIA CIR PLASTIC LEN=0035 INSTALLED 1996
	0040/1323	015 " DIA CIRC METAL LEN=0035 INSTALLED UNKN
	0040/0820	015 " DIA CIR PLASTIC LEN=0040 INSTALLED 1996
	0040/0255	015 " DIA CIR PLASTIC LEN=0040 INSTALLED 1996
004540 FT	0040/0005	015 " DIA CIR PLASTIC LEN=0040 INSTALLED 1996
	004540 FT	2 0 24025 0 00 0045+00
	0040/0000	LENGTH(AH 3143 BK 2025)
	0030/0985	015 " DIA CIR PLASTIC LEN=0040 INSTALLED 1996
	0030/0607	015 " DIA CIRC METAL LEN=0040 INSTALLED UNKN
	0030/0275	FOX TOWNSHIP HORTON T 015 " DIA CIR PLASTIC
002515 FT	0030/0170	LEN=0040 INSTALLED 2000
	002515 FT	2 0 24025 0 00 0025+00
	0030/0000	LENGTH(AH 2025 BK 2200)
	0020/1833	015 " DIA CIR PLASTIC LEN=0045 INSTALLED 1996
	0020/1424	015 " DIA CIR PLASTIC LEN=0040 INSTALLED 1996
	0020/0583	BRANDY CAMP RD (T530)
	0020/0415	BMSSEN 24/2011/0020/0380 2 0 24025 0 00 0006+82
	0020/0380	BRANDY CREEK BMSBG 24/2011/0020/0380
000315 FT	0020/0016	BMSSEN 24/2011/0020/0000
	000315 FT	2 0 24025 0 00 0002+96
	0020/0000	KARNES RUN BMSBG 24/2011/0020/0000
000000 FT	000000 FT	LENGTH(AH 2200 BK 0315)
		2 0 24025 0 00 0000+00
		NC BR
	0010/0000	BRANDY CAMP RD BUFFALO PITTSBURGH HW (SR0219 SEG 0130/1341) MFC BEGIN = E LENGTH(AH 0315 BK 0000)

DIR: B TOTAL LEN: 2.347 MI. DIST: 02-8 SR: 2010
 LEFT MUN: SAINT MARYS C RIGHT MUN: SAINT MARYS C

012393 FT

012393 FT
 INTER-AHD PRIVATE RD
 0050/2372 (PRDR)
 0050/2322 015"H 23"W ELLIP METAL
 LEN=0060 INSTALLED UNKN
 0050/2210 018 "DIA CIR PLASTIC
 LEN=0050 INSTALLED 2004
 0050/1530 015 "DIA CIR PLASTIC
 LEN=0050 INSTALLED UNKN
 0050/1258 018 "DIA CIRC METAL
 LEN=0040 INSTALLED UNKN
 0050/1240 LECKER RD
 (CITY)
 0050/1215 015"H 21"W ELLIP METAL
 LEN=0040 INSTALLED 2014
 0050/1180 015"H 21"W ELLIP METAL
 LEN=0060 INSTALLED 2014



BLAIR RD
 (CITY)

0050/1028

010021 FT

010021 FT 2 0 24020 0 00 0100+13
 0050/0000 LENGTH(AH 2372 BK 2265)

0040/1184 015 "DIA CIR PLASTIC
 LEN=0050 INSTALLED 2014

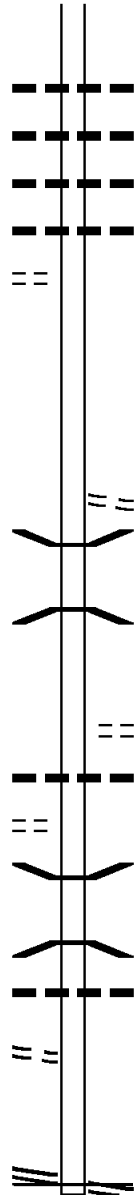
007756 FT

0040/0035 018 "DIA CIR PLASTIC
 LEN=0040 INSTALLED 2000
 007756 FT 2 0 24020 0 00 0077+48
 0040/0000 LENGTH(AH 2265 BK 2487)

DIR: B TOTAL LEN: 2.347 MI. DIST: 02-8 SR: 2010
 LEFT MUN: SAINT MARYS C RIGHT MUN: SAINT MARYS C

ESCHLEY RD
 (CITY)

0030/0014
 005269 FT



0030/1130 018 " DIA CIRC METAL
 LEN=0040 INSTALLED UNKN
 0030/0590 024 " DIA CIR PLASTIC
 LEN=0060 INSTALLED 2022
 0030/0524 018 " DIA CIR PLASTIC
 LEN=0040 INSTALLED 2022
 0030/0330 018 " DIA CIR PLASTIC
 LEN=0100 INSTALLED 2022

005269 FT 2 0 24020 0 00 0052+61
 0030/0000 LENGTH(AH 2487 BK 3064)

NC ESCHBACH RD
 ESCHBACH RD
 (CITY)

0020/1520
 0020/0783 BMS EN 24/2010/0020/0770
 1 0 24020 0 00 0037+07
 BRANCH ELK CREEK
 0020/0770 BMSBG 24/2010/0020/0770

002205 FT

002205 FT 2 0 24020 0 00 0021+97
 GRAPHITE RD
 (CITY)

0020/0000 LENGTH(AH 3064 BK 2205)
 018 " DIA CIR PLASTIC

WRIGHT RD
 (CITY)

0010/1636

0010/2152 LEN=0040 INSTALLED 2021

0010/0969 BMS EN 24/2010/0010/0953
 2 0 24020 0 00 0009+63
 BRANCH ELK CREEK

0010/0953 BMSBG 24/2010/0010/0953
 036 " DIA CIR PLASTIC

0010/0694 LEN=0050 INSTALLED 2022

ROSELY RD
 (CITY)

0010/0038

NC TROUT RUN RD
 BUCKTAIL TR

2 0 24020 0 00 0000+00 000000 FT
 BUCKTAIL TR
 (SR0120 SEG 0290/1125) 0010/0000

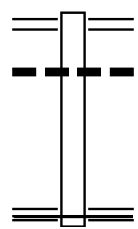
000000 FT (SR0120 SEG 0290/1125)
 MFC BEGIN = E
 0010/0000 LENGTH(AH 2205 BK 0000)

EXTRACT DATE: 12/18/2023 ROADWAY MANAGEMENT SYSTEM PAGE NUMBER: 195
 PRINT DATE: 12/19/2023 SLD COUNTY/SR - ANNUAL PRINT COUNTY: ELK

DIR: B TOTAL LEN: .138 MI. DIST: 02-8 SR: 2009
 LEFT MUN: FOX TOWNSHIP T RIGHT MUN: FOX TOWNSHIP T

000727 FT

000000 FT



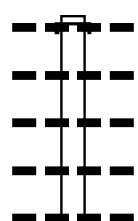
000727 FT FAIRVIEW RD
 0010/0727 (SR0948 SEG 0060/0835)
 015 "DIA CIR PLASTIC
 0010/0148 LEN=0030 INSTALLED 2004
 000000 FT 2 0 24034 0 00 0000+00
 NC TAYLOR ST
 SKYLINE DR
 (SR2007 SEG 0090/0897)
 MFC BEGIN = E
 0010/0000 LENGTH(AH 0727 BK 0000)

DIR: B TOTAL LEN: 3.154 MI. DIST: 02-8 SR: 2008
 LEFT MUN: SAINT MARYS C RIGHT MUN: SAINT MARYS C

016651 FT

016651 FT
 INTER-AHD

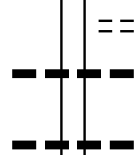
LECKER RD
 (CITY)
 015 " DIA CIR PLASTIC
 LEN=0040 INSTALLED 2004
 015 " DIA CIR PLASTIC
 LEN=0040 INSTALLED 2004
 018 " DIA CIR PLASTIC
 LEN=0040 INSTALLED 2004
 015 " DIA CIRC CONCR
 LEN=0035 INSTALLED UNKN
 015 " DIA CIR PLASTIC
 LEN=0035 INSTALLED 2004



014289 FT

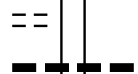
014289 FT

2 0 24019 0 00 0142+51
 AIRPORT RD
 (CITY)
 LENGTH(AH 2362 BK 2302)
 018 " DIA CIR PLASTIC
 LEN=0045 INSTALLED 2004
 024"H 30"W ELLIP METAL
 LEN=0040 INSTALLED 2021



CARBON RD
 (CITY)

0060/0522



015 " DIA CIRC METAL
 LEN=0045 INSTALLED UNKN

EXTRACT DATE: 12/18/2023
PRINT DATE: 12/19/2023

ROADWAY MANAGEMENT SYSTEM
SLD COUNTY/SR - ANNUAL PRINT

PAGE NUMBER: 193
COUNTY: ELK

DIR: B TOTAL LEN: 3.154 MI.
LEFT MUN: SAINT MARYS C

DIST: 02-8 SR: 2008
RIGHT MUN: SAINT MARYS C

STREET	START	END	TYPE	DESCRIPTION
			==	ROBIN RD (CITY)
	011987 FT			0060/0275
				011987 FT 2 0 24019 0 00 0120+00
			5	0060/0000 LENGTH(AH 2302 BK 2480)
			---	018 " DIA CIRC METAL
			---	0050/2363 LEN=0070 INSTALLED UNKN
			---	018 " DIA CIR PLASTIC
			---	0050/1834 LEN=0045 INSTALLED UNKN
			---	015 "H 18 "W ELLIP METAL
			---	0050/1500 LEN=0040 INSTALLED UNKN
			==	RACHAEL LAKE RD (PRDR)
				0050/0795
MCKENNEDY ST (CITY)	0050/0153		==	
	009507 FT			009507 FT 2 0 24019 0 00 0095+00
			5	0050/0000 LENGTH(AH 2480 BK 2345)
			---	018 " DIA CIRC METAL
			---	0040/2090 LEN=0040 INSTALLED UNKN
			---	015 " DIA CIR PLASTIC
			---	0040/1700 LEN=0030 INSTALLED UNKN
			==	AVERYVILLE RD (CITY)
			---	0040/1035
			---	024 "H 30 "W ELLIP METAL
			---	0040/0685 LEN=0040 INSTALLED UNKN
	007162 FT			007162 FT 2 0 24019 0 00 0071+45
			==	TEABERRY RD (CITY)
			5	0040/0000 LENGTH(AH 2345 BK 2577)
			---	HEMLOCK RD (CITY)
			---	0030/2250
			---	024 " DIA CIRC CONCR
			---	0030/2148 LEN=0045 INSTALLED UNKN
			---	018 " DIA CIR PLASTIC
			---	0030/1854 LEN=0040 INSTALLED UNKN
			---	015 " DIA CIR PLASTIC
			---	0030/1631 LEN=0040 INSTALLED 2005
			==	FLEMING RD (CITY)
			---	0030/0701
			---	018 " DIA CIRC METAL
			---	0030/0617 LEN=0055 INSTALLED UNKN
CARR RD (CITY)	0030/0477		==	
			---	0030/0274
			---	036 " DIA CIR PLASTIC
			---	LEN=0035 INSTALLED UNKN

DIR: B TOTAL LEN: 3.154 MI. DIST: 02-8 SR: 2008
 LEFT MUN: SAINT MARYS C RIGHT MUN: SAINT MARYS C

Left Side	Right Side
004585 FT	004585 FT 2 0 24019 0 00 0045+70
ESCHBACH RD (CITY)	WEHLER RD (CITY)
WENDEL RD (CITY)	0030/0000 LENGTH(AH 2577 BK 2471)
POPLAR RD (CITY)	QUEENS RD (CITY)
	LARCH RD (CITY)
	BEECH RD (CITY)
	LOCUST RD (CITY)
	0020/0117 015 "DIA CIR PLASTIC LEN=0035 INSTALLED 2005
002114 FT	002114 FT 2 0 24019 0 00 0020+92
COUNTRY CLUB RD (PRDR)	0020/0000 LENGTH(AH 2471 BK 2114)
SIMONS ST (SR2012 SEG 0010/0000)	MAPLE ST (CITY)
	UNNAMED AL (CITY)
	SPRUCE ST (CITY)
	MILL ST (CITY)
PINE ST (CITY)	0010/0707
	WALNUT ST (CITY)
	0010/0414 018 "DIA CIRC CONCR LEN=0035 INSTALLED 1995
	CHERRY AL (CITY)
	0010/0182 NC MI
	CHESTNUT ST (CITY)
	MICHAEL ST (CITY)
2 0 24019 0 00 0000+00 000000 FT	INTER-BK 000000 FT (SRO120 SEG 0258/0327)
BRUSSELS ST (SR0120 SEG 0258/0327)	MFC BEGIN = D
	0010/0000 LENGTH(AH 2114 BK 0000)

EXTRACT DATE: 12/18/2023 ROADWAY MANAGEMENT SYSTEM PAGE NUMBER: 191
PRINT DATE: 12/19/2023 SLD COUNTY/SR - ANNUAL PRINT COUNTY: ELK
DIR: B TOTAL LEN: 7.142 MI. DIST: 02-8 SR: 2007
LEFT MUN: FOX TOWNSHIP T RIGHT MUN: FOX TOWNSHIP T

MILLION DOLLAR HW 037710 FT
{SR0255 SEG 0261/0331}
{SR0255 SEG 0260/0350} 0180/0316



037710 FT
INTER-AHD FERN LN
0180/0316 (T526)

DIR: B TOTAL LEN: 7.142 MI. DIST: 02-8 SR: 2007
 LEFT MUN: FOX TOWNSHIP T RIGHT MUN: FOX TOWNSHIP T

Stationing	Notes	Material	Length	Installation
037394 FT	0180/0294 037394 FT 5 0180/0000	MILLION DOLLAR HW (SRO255 SEG 0260/0350) (SRO255 SEG 0261/0331) 2 0 24042 0 00 0147+91	0180	2287
	0170/1551	BMS EN 24/2007/0170/1539 2 0 24042 0 00 0140+49	0170	1539
	0170/1539	LAUREL RUN BMSBG 24/2007/0170/1539	0170	1539
035107 FT	0170/1080 0170/0590 035107 FT 5 0170/0000	066 " DIA CIRC METAL LEN=0100 INSTALLED UNKN 018 " DIA CIR PLASTIC LEN=0050 INSTALLED 2005 2 0 24042 0 00 0125+04	0170	2519
	0160/2434	018 " DIA CIRC METAL LEN=0050 INSTALLED UNKN	0160	2434
032588 FT	0160/0270 032588 FT 5 0160/0000	036 " DIA CIR PLASTIC LEN=0060 INSTALLED 2000 2 0 24042 0 00 0099+85	0160	2519
	0150/1461	015 " DIA CIR PLASTIC LEN=0050 INSTALLED 2005	0150	1461
030069 FT	0150/0655 0150/0282 030069 FT 5 0150/0000	048 "H 00 "W MULT PLSTIC LEN=0050 INSTALLED UNKN COUNTRY LN (T393) 2 0 24042 0 00 0074+52	0150	2314
	0140/1443	024 " DIA CIR PLASTIC LEN=0040 INSTALLED 2007	0140	1443
2 0 24042 0 00 0051+38 027755 FT	027755 FT		027755	
BROWN RD (T392)	0140/0000	5 0140/0000	0140	2276

DIR: B TOTAL LEN: 7.142 MI. DIST: 02-8 SR: 2007
 LEFT MUN: FOX TOWNSHIP T RIGHT MUN: FOX TOWNSHIP T

Stationing	Notes	Stationing	Notes
025479 FT		025479 FT	2 0 24042 0 00 0028+69
		0130/0000	LENGTH(AH 2276 BK 1367)
		0120/0927	BMSSEN 24/2007/0120/0913
			2 0 24042 0 00 0024+05
			BEAVER RUN
		0120/0913	BMSBG 24/2007/0120/0913
024112 FT		024112 FT	2 0 24042 0 00 0015+00
			NC OLD KERSEY RD
		0120/0000	LENGTH(AH 1367 BK 1496)
			015 "DIA CIRC METAL
		0110/1173	LEN=0040 INSTALLED UNKN
022616 FT		022616 FT	2 0 24042 0 00 0000+00
			018 "DIA CIR PLASTIC
			LEN=0040 INSTALLED 2006
		0110/0000	LENGTH(AH 1496 BK 0893)
UHL RD (TWP)			
0100/0740			
021723 FT		021723 FT	1 1 00103 0 00 0038+81
			NC IRISHTOWN RD
			FAIRVIEW RD
			(SR0948 SEG 0060/0000)
		0100/0000	LENGTH(AH 0893 BK 2232)
			006 "DIA CIR PLASTIC
		0090/2125	LEN=0050 INSTALLED UNKN
			CHICKEN HILL RD
		0090/1785	(T390)
			024 "DIA CIR PLASTIC
		0090/1307	LEN=0050 INSTALLED UNKN
TAYLOR ST (SR2009 SEG 0010/0000)			
0090/0897			
		0090/0640	015 "DIA CIRC CONCR
			LEN=0040 INSTALLED UNKN
			018 "DIA CIRC CONCR
		0090/0160	LEN=0050 INSTALLED UNKN
019491 FT		019491 FT	2 0 24031 0 00 0025+68
		0090/0000	LENGTH(AH 2232 BK 2568)
			015 "DIA CIRC CONCR
		0080/2108	LEN=0065 INSTALLED UNKN
			015 "DIA CIR PLASTIC
		0080/1887	LEN=0060 INSTALLED UNKN

DIR: B TOTAL LEN: 7.142 MI. DIST: 02-8 SR: 2007
 LEFT MUN: FOX TOWNSHIP T RIGHT MUN: FOX TOWNSHIP T

2 0 24031 0 00 0000+00 016923 FT
 DAGUS MINE RD
 (SR2003 SEG 0150/0000)
 TOBY RD
 (SR2003 SEG 0150/0000) 0080/0000

SANDBERG ST
 (T461) 0070/0785
 015087 FT

012607 FT

009865 FT

---	0080/0841	036 " DIA CAST IRON LEN=0050 INSTALLED UNKN SCOTLAND ST
==	0080/0351 016923 FT	(T463)
W	0080/0000	NC SKYLINE DR MFC BEGIN = E LENGTH(AH 2568 BK 1836)
---	0070/1661	015 " DIA CIRC CONCR LEN=0035 INSTALLED UNKN
---	0070/1125	030 " DIA CIRC METAL LEN=0030 INSTALLED UNKN SWEDE ST
==	0070/0844	(T462)
W	0070/0000	2 0 24029 0 00 0150+89 VILLAGE: DAGUS MINES LENGTH(AH 1836 BK 2480)
---	0060/2480	018 " DIA CIR PLASTIC LEN=0035 INSTALLED UNKN
---	0060/1591	018 " DIA CIR PLASTIC LEN=0045 INSTALLED UNKN CHICKEN HILL RD
==	0060/1523	(T390)
---	0060/0350 012607 FT	018 " DIA CIR PLASTIC LEN=0035 INSTALLED 2000 2 0 24029 0 00 0126+00
---	0060/0000	015 " DIA CIRC METAL LEN=0040 INSTALLED 1995 LENGTH(AH 2480 BK 2742)
---	0050/2193	018 " DIA CIR PLASTIC LEN=0030 INSTALLED 2000
---	0050/1406	015 " DIA CIRC METAL LEN=0035 INSTALLED UNKN
---	0050/0000	2 0 24029 0 00 0098+65 LENGTH(AH 2742 BK 2171)
---	0040/2025	018 " DIA CIR PLASTIC LEN=0030 INSTALLED 1995

Stationing	Material	Length	Notes
007694 FT	018" DIA CIR PLASTIC	0040/0583	LEN=0030 INSTALLED 2000
	2 0 24029 0 00 0076+97	007694 FT	
	018" DIA CIR PLASTIC	0040/0000	LEN=0030 INSTALLED 2000
	LENGTH(AH 2171 BK 2857)		
	018" DIA CIR PLASTIC	0030/1992	LEN=0050 INSTALLED 2000
	BOONE MOUNTAIN RD	0030/1914	(T315)
	015" DIA CIRC CONCR	0030/1462	LEN=0035 INSTALLED UNKN
004837 FT	018" DIA CIR PLASTIC	004837 FT	LEN=0030 INSTALLED 2000
	2 0 24029 0 00 0048+40	0030/0000	LENGTH(AH 2857 BK 2331)
	024" DIA CIRC CONCR	0020/2233	LEN=0040 INSTALLED UNKN
	018" DIA CIRC CONCR	0020/0950	LEN=0050 INSTALLED UNKN
	018" DIA CIRC CONCR	0020/0600	LEN=0060 INSTALLED UNKN
	015" DIA CIRC CONCR	0020/0220	LEN=0050 INSTALLED UNKN
002506 FT	015" DIA CIRC CONCR	002506 FT	LEN=0050 INSTALLED UNKN
	2 0 24029 0 00 0025+09	0020/0000	LENGTH(AH 2331 BK 2506)
	015" DIA CIRC CONCR	0010/2275	LEN=0050 INSTALLED UNKN
	015" DIA CIRC CONCR	0010/1865	LEN=0020 INSTALLED UNKN
	015" DIA CIRC METAL	0010/1587	LEN=0035 INSTALLED UNKN
	018" DIA CIRC CONCR	0010/1245	LEN=0035 INSTALLED UNKN
	015" DIA CIRC CONCR	0010/0883	LEN=0040 INSTALLED UNKN
	015" DIA CIRC CONCR	0010/0460	LEN=0035 INSTALLED UNKN
	NC SOUTH KERSEY RD		
	INTER-BK COAL HOLLOW RD		
2 0 24029 0 00 0000+00 000000 FT	(SR2005 SEG 0020/0000)	0010/0000	MFC BEGIN = D
COAL HOLLOW RD			
(SR2005 SEG 0020/0000)			LENGTH(AH 2506 BK 0000)

EXTRACT DATE: 12/18/2023 ROADWAY MANAGEMENT SYSTEM PAGE NUMBER: 186
PRINT DATE: 12/19/2023 SLD COUNTY/SR - ANNUAL PRINT COUNTY: ELK
DIR: B TOTAL LEN: .000 MI. DIST: 02-8 SR: 2006
LEFT MUN: FOX TOWNSHIP T RIGHT MUN: FOX TOWNSHIP T

000000 FT
000000 FT



000000 FT
7014/0000 LTH AH 000100 BK 000681
000000 FT
7010/0000 LENGTH(AH 0681 BK 0000)

DIR: B TOTAL LEN: 2.348 MI. DIST: 02-8 SR: 2005
 LEFT MUN: FOX TOWNSHIP T RIGHT MUN: FOX TOWNSHIP T

Stationing	Street Name	Length (FT)	Material	Notes
012397	DAGUS MINES RD	0050	018" DIA CIRC PLASTIC	SR2003 SEG 0140/1263
0050/1950		0050	015" DIA CIRC METAL	INSTALLED 1996
0050/1622		0050	018" DIA CIRC METAL	INSTALLED UNKN
0050/1162		0050	024" DIA CIRC METAL	INSTALLED UNKN
0050/0585		0050	024" DIA CIRC METAL	INSTALLED UNKN
010125	ZOLA RD (T512)	0040	024" DIA CIRC CONCR	2 0 24024 0 00 0100+78
0050/0472		0040	030" DIA CIRC CONCR	LENGTH(AH 2272 BK 2658)
010125		0040	030" DIA CIRC CONCR	INSTALLED UNKN
0040/2658		0045	015" DIA CIRC METAL	INSTALLED UNKN
0040/2388		0040	015" DIA CIRC METAL	INSTALLED UNKN
0040/2160	HOLLOW ST (T513)	0040	015" DIA CIRC METAL	INSTALLED UNKN
0040/2129		0040	015" DIA CIRC METAL	INSTALLED UNKN
0040/1775	TOBY CREEK	0040	015" DIA CIRC METAL	BMSBG 24/2005/0040/1762
0040/1762		0040	018" DIA CIRC OTHER	2 0 24024 0 00 0091+81
0040/1311		0040	018" DIA CIRC OTHER	INSTALLED UNKN
0040/1063		0040	015" DIA CIRC METAL	INSTALLED UNKN
007467	VILLAGE: COAL HOLLOW	0030	018" DIA CIRC CONCR	2 0 24024 0 00 0074+37
0040/0000		0030	018" DIA CIRC CONCR	LENGTH(AH 2658 BK 2541)
0030/2427		0030	015" H 23" W ELLIP METAL	INSTALLED UNKN
0030/2267		0030	015" DIA CIRC METAL	INSTALLED UNKN
0030/2145		0030	015" DIA CIRC METAL	INSTALLED UNKN
0030/1865		0030	015" DIA CIRC METAL	INSTALLED UNKN
0030/1404		0030	015" DIA CIRC METAL	INSTALLED UNKN

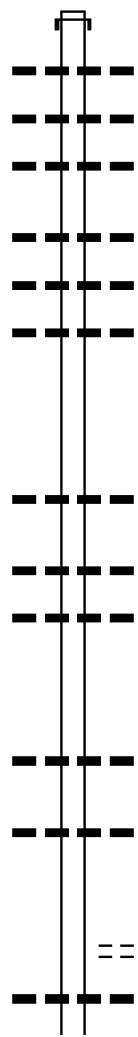
DIR: B TOTAL LEN: 2.348 MI. DIST: 02-8 SR: 2005
 LEFT MUN: FOX TOWNSHIP T RIGHT MUN: FOX TOWNSHIP T

Stationing	Description	Material	Length
0030/0850	015" DIA	CIRC CONCR	LEN=0040
0030/0386	018" DIA	CIR PLASTIC	LEN=0055
0030/0005	018" DIA	CIR PLASTIC	LEN=0075
004926 FT	2 0 24024 0 00 0049+16		
0030/0000	LENGTH(AH 2541 BK 2664)		
0020/2100	015" DIA	CIRC METAL	LEN=0045
0020/2029	015" DIA	CIRC METAL	LEN=0060
0020/1413	024" DIA	CIR PLASTIC	LEN=0040
0020/1237	015" DIA	CIR PLASTIC	LEN=0040
0020/1126	015" DIA	CIRC METAL	LEN=0050
0020/1050	015" DIA	CIRC METAL	LEN=0050
0020/0447	015"H 23"W	ELLIP METAL	LEN=0040
0020/0066	018" DIA	CIRC METAL	LEN=0050
002262 FT	2 0 24024 0 00 0022+72		
0020/0000	SOUTH KERSEY RD (SR2007 SEG 0010/0000) MFC BEGIN = E		
0020/0000	LENGTH(AH 2664 BK 2262)		
0010/2201	018" DIA	CIRC CONCR	LEN=0040
0010/2200	018" DIA	CIRC CONCR	LEN=0040
0010/0569	BMS EN 24/2005/0010/0546		2 0 24024 0 00 0005+46
0010/0546	TOBY CREEK BMSBG 24/2005/0010/0546		
0010/0505	018" DIA	CIRC METAL	LEN=0061
000000 FT	NC COAL HOLLOW RD TOBY RD (SR2003 SEG 0100/0517) MFC BEGIN = D		
0010/0000	LENGTH(AH 2262 BK 0000)		

2 0 24024 0 00 0000+00 000000 FT
 TOBY RD
 (SR2003 SEG 0100/0517) 0010/0000

DIR: B TOTAL LEN: 11.491 MI. DIST: 02-8 SR: 2004
 LEFT MUN: BENEZETTE T RIGHT MUN: BENEZETTE T

060674 FT



060674 FT AH-CAMERON (12)
 INTER-AHD SR 2006 SH
 0250/2603 (SR2006 SEG 0010/0000)
 024 "DIA CIR PLASTIC
 0250/2486 LEN=0060 INSTALLED 2021
 015 "DIA CIRC METAL
 0250/2270 LEN=0060 INSTALLED UNKN
 015 "DIA CIRC METAL
 0250/2090 LEN=0050 INSTALLED UNKN
 015 "DIA CIRC METAL
 0250/1200 LEN=0050 INSTALLED UNKN
 015 "DIA CIRC METAL
 0250/0815 LEN=0050 INSTALLED UNKN
 015 "DIA CIRC METAL
 0250/0335 LEN=0050 INSTALLED UNKN
 058071 FT 0 0 00000 0 00 0000+00
 0250/0000 LENGTH(AH 2603 BK 2699)
 036 "DIA CIRC METAL
 0240/1375 LEN=0060 INSTALLED UNKN
 015 "DIA CIRC METAL
 0240/0640 LEN=0040 INSTALLED UNKN
 015 "DIA CIRC METAL
 0240/0410 LEN=0040 INSTALLED UNKN
 055372 FT 0 0 00000 0 00 0000+00
 0240/0000 LENGTH(AH 2699 BK 2408)
 018 "DIA CIR PLASTIC
 0230/1490 LEN=0050 INSTALLED 2012
 036 "DIA CIRC METAL
 0230/0870 LEN=0040 INSTALLED UNKN
 052964 FT 0 0 00000 0 00 0000+00
 BEAVER RUN RD
 (FRST)
 0230/0000 LENGTH(AH 2408 BK 2908)
 015 "DIA CIRC METAL
 0220/2900 LEN=0040 INSTALLED UNKN

058071 FT

055372 FT

052964 FT

EXTRACT DATE: 12/18/2023
PRINT DATE: 12/19/2023

ROADWAY MANAGEMENT SYSTEM
SLD COUNTY/SR - ANNUAL PRINT

PAGE NUMBER: 182
COUNTY: ELK

DIR: B TOTAL LEN: 11.491 MI.
LEFT MUN: BENEZETTE T

DIST: 02-8 SR: 2004
RIGHT MUN: BENEZETTE T

Stationing	Material	Length	Notes
047955 FT	0220/1415	042 " DIA CIR PLASTIC	LEN=0060 INSTALLED UNKN
050056 FT	050056 FT	0 0 00000 0 00 0000+00	
047955 FT	0220/0000	LENGTH(AH 2908 BK 2101)	
047955 FT	0210/1725	015 " DIA CIRC METAL	LEN=0050 INSTALLED UNKN
047955 FT	0210/0987	015 " DIA CIRC METAL	LEN=0050 INSTALLED UNKN
047955 FT	0210/0010	015 " DIA CIRC METAL	LEN=0040 INSTALLED UNKN
047955 FT	047955 FT		
045695 FT	0210/0000	LENGTH(AH 2101 BK 2260)	
045695 FT	0200/1725	036 " DIA CIRC METAL	LEN=0060 INSTALLED UNKN
045695 FT	045695 FT	0 0 00000 0 00 0000+00	
045695 FT	0200/0000	LENGTH(AH 2260 BK 2555)	
045695 FT	0190/2267	015 " DIA CIRC METAL	LEN=0060 INSTALLED UNKN
045695 FT	0190/1873	042 " DIA CIRC METAL	LEN=0060 INSTALLED UNKN
045695 FT	0190/1575	015 " DIA CIRC METAL	LEN=0080 INSTALLED UNKN
045695 FT	0190/1478	015 " DIA CIRC METAL	LEN=0060 INSTALLED UNKN
045695 FT	0190/0890	024 " DIA CIRC METAL	LEN=0060 INSTALLED UNKN
045695 FT	0190/0770	024 " DIA CIRC METAL	LEN=0060 INSTALLED UNKN
045695 FT	0190/0660	015 " DIA CIRC METAL	LEN=0045 INSTALLED UNKN
043140 FT	043140 FT	0 0 00000 0 00 0000+00	
043140 FT	0190/0000	018 " DIA CIRC CONCR	LEN=0040 INSTALLED UNKN
043140 FT	0180/2268	LENGTH(AH 2555 BK 2766)	
043140 FT	0180/2268	018 " DIA CIRC CONCR	LEN=0040 INSTALLED UNKN

DIR: B TOTAL LEN: 11.491 MI. DIST: 02-8 SR: 2004
 LEFT MUN: BENEZETTE T RIGHT MUN: BENEZETTE T

ROAD NAME	START STATION	END STATION	LENGTH (FT)	CONCRETE	DIAMETER (IN)	INSTALLATION	STATUS
FORESTRY RD (FRST)	0180/1870	0180/1810	60	015	" DIA	CIRC CONCR	INSTALLED UNKN
		0180/1524	346	018	" DIA	CIRC CONCR	INSTALLED UNKN
		0180/1449	75	018	" DIA	CIRC CONCR	INSTALLED UNKN
		0180/1160	289	018	" DIA	CIRC CONCR	INSTALLED UNKN
		0180/0700	460	018	" DIA	CIRC CONCR	INSTALLED UNKN
2 0 24035 0 00 0403+04 040374 FT LINCOLN RD (FRST)	0180/0000	040374 FT	40374	LINCOLN RD S (FRST)			
	0180/0000	0170/2386	2386	060	" DIA	CIRC CONCR	INSTALLED UNKN
		0170/1920	466	018	" DIA	CIRC CONCR	INSTALLED UNKN
		0170/1610	310	018	" DIA	CIRC CONCR	INSTALLED UNKN
		0170/0915	695	018	" DIA	CIRC CONCR	INSTALLED UNKN
037495 FT	0170/0000	037495 FT	37495	2 0 24035 0 00 0374+25 LENGTH(AH 2766 BK 2879)			
LINCOLN RD (FRST)	0160/2324	0160/2140	184	018	" DIA	CIRC CONCR	INSTALLED UNKN
		0160/1790	534	018	" DIA	CIRC CONCR	INSTALLED UNKN
		0160/1395	929	018	" DIA	CIRC CONCR	INSTALLED UNKN
035070 FT	0160/0000	035070 FT	35070	2 0 24035 0 00 0350+00 LENGTH(AH 2425 BK 2672)			
	0160/0000	0150/2112	2112	018	" DIA	CIRC CONCR	INSTALLED UNKN
		0150/1680	532	018	" DIA	CIRC CONCR	INSTALLED UNKN
		0150/1365	817	018	" DIA	CIRC CONCR	INSTALLED UNKN
		0150/0930	1250	036	" DIA	CIRC CONCR	INSTALLED UNKN

EXTRACT DATE: 12/18/2023
PRINT DATE: 12/19/2023

ROADWAY MANAGEMENT SYSTEM
SLD COUNTY/SR - ANNUAL PRINT

PAGE NUMBER: 180
COUNTY: ELK

DIR: B TOTAL LEN: 11.491 MI.
LEFT MUN: BENEZETTE T

DIST: 02-8 SR: 2004
RIGHT MUN: BENEZETTE T

Stationing	Segment	Material	Length	Status
032398 FT	0150/0610	018 " DIA CIRC CONCR	LEN=0040	INSTALLED UNKN
	032398 FT	2 0 24035 0 00 0323+35		
	0150/0000	018 " DIA CIRC CONCR	LEN=0040	INSTALLED UNKN
	0140/1995	018 " DIA CIRC CONCR	LEN=0045	INSTALLED UNKN
	0140/1670	018 " DIA CIRC CONCR	LEN=0045	INSTALLED UNKN
	0140/1480	018 " DIA CIRC CONCR	LEN=0045	INSTALLED UNKN
	0140/1140	018 " DIA CIRC CONCR	LEN=0045	INSTALLED UNKN
	0140/0392	018 " DIA CIRC CONCR	LEN=0055	INSTALLED UNKN
030063 FT	0140/0060	024 " DIA CIRC CONCR	LEN=0060	INSTALLED UNKN
	030063 FT	2 0 24035 0 00 0300+00		
	0140/0000	018 " DIA CIRC CONCR	LEN=0045	INSTALLED UNKN
	0130/1650	018 " DIA CIRC CONCR	LEN=0045	INSTALLED UNKN
	0130/1375	018 " DIA CIRC CONCR	LEN=0045	INSTALLED UNKN
	0130/0910	018 " DIA CIRC CONCR	LEN=0045	INSTALLED UNKN
	0130/0870	ARDELL RD (FRST)		
	0130/0293	JACK DENT RD (FRST)		
	0130/0287	018 " DIA CIRC CONCR	LEN=0055	INSTALLED UNKN
027673 FT	0130/0120	018 " DIA CIRC CONCR	LEN=0055	INSTALLED UNKN
	027673 FT	2 0 24035 0 00 0276+40		
	0130/0000	018 " DIA CIRC CONCR	LEN=0045	INSTALLED UNKN
	0120/2459	ACCESS RD (FRST)		
	0120/2450	018 " DIA CIRC CONCR	LEN=0060	INSTALLED UNKN
	0120/2200	018 " DIA CIRC CONCR	LEN=0045	INSTALLED UNKN
GRANT TR (FRST)	0120/2054			
	0120/1880	018 " DIA CIRC CONCR	LEN=0055	INSTALLED UNKN
		018 " DIA CIRC CONCR		

DIR: B TOTAL LEN: 11.491 MI. DIST: 02-8 SR: 2004
 LEFT MUN: BENEZETTE T RIGHT MUN: BENEZETTE T

	0120/1575	LEN=0050	INSTALLED	UNKN
		018 "DIA	CIRC	CONCR
	0120/1250	LEN=0045	INSTALLED	UNKN
		018 "DIA	CIRC	CONCR
	0120/1028	LEN=0050	INSTALLED	UNKN
		018 "DIA	CIRC	CONCR
025100 FT	0120/0265	LEN=0055	INSTALLED	UNKN
	025100 FT	2 0 24035	0 00	0250+66
	0120/0000	LENGTH(AH	2573	BK 2542)
		018 "DIA	CIRC	CONCR
	0110/2050	LEN=0060	INSTALLED	UNKN
		036 "DIA	CIRC	CONCR
	0110/1345	LEN=0060	INSTALLED	UNKN
		018 "DIA	CIRC	CONCR
	0110/1150	LEN=0060	INSTALLED	UNKN
		018 "DIA	CIRC	CONCR
	0110/0855	LEN=0050	INSTALLED	1995
		018 "DIA	CIRC	CONCR
	0110/0565	LEN=0055	INSTALLED	UNKN
		018 "DIA	CIRC	CONCR
022558 FT	0110/0255	LEN=0055	INSTALLED	UNKN
	022558 FT	2 0 24035	0 00	0225+33
	0110/0000	LENGTH(AH	2542	BK 2445)
		018 "DIA	CIRC	CONCR
	0100/2105	LEN=0070	INSTALLED	UNKN
		060 "DIA	CIRC	CONCR
	0100/1699	LEN=0080	INSTALLED	UNKN
		018 "DIA	CIRC	CONCR
	0100/1350	LEN=0065	INSTALLED	UNKN
		018 "DIA	CIRC	CONCR
	0100/1020	LEN=0060	INSTALLED	UNKN
		018 "DIA	CIRC	CONCR
	0100/0765	LEN=0055	INSTALLED	UNKN
		018 "DIA	CIRC	CONCR
	0100/0515	LEN=0060	INSTALLED	UNKN
		018 "DIA	CIRC	CONCR
020113 FT	0100/0240	LEN=0060	INSTALLED	UNKN
	020113 FT	2 0 24035	0 00	0201+01
		018 "DIA	CIRC	CONCR
	0100/0000	LENGTH(AH	2445	BK 2513)
		018 "DIA	CIRC	CONCR
	0090/2305	LEN=0055	INSTALLED	UNKN
		018 "DIA	CIRC	CONCR
	0090/2070	LEN=0060	INSTALLED	UNKN
		018 "DIA	CIRC	CONCR
	0090/1798	LEN=0060	INSTALLED	UNKN
		018 "DIA	CIRC	CONCR

EXTRACT DATE: 12/18/2023
PRINT DATE: 12/19/2023

ROADWAY MANAGEMENT SYSTEM
SLD COUNTY/SR - ANNUAL PRINT

PAGE NUMBER: 178
COUNTY: ELK

DIR: B TOTAL LEN: 11.491 MI.
LEFT MUN: BENEZETTE T

DIST: 02-8 SR: 2004
RIGHT MUN: BENEZETTE T

Station	Length	Material	Status
0090/1586	LEN=0060	018" DIA CIRC CONC	INSTALLED UNKN
0090/1331	LEN=0055	024" DIA CIRC CONC	INSTALLED UNKN
0090/1085	LEN=0055	060" DIA CIRC METAL	INSTALLED UNKN
0090/0824	LEN=0070	018" DIA CIRC CONC	INSTALLED UNKN
0090/0490	LEN=0060	018" DIA CIRC CONC	INSTALLED UNKN
0090/0215	LEN=0060	2 0 24035 0 00 0175+95	INSTALLED UNKN
017600 FT		024" DIA CIRC CONC	
0090/0000	LENGTH(AH 2513 BK 2547)	018" DIA CIRC CONC	INSTALLED UNKN
0080/2229	LEN=0070	018" DIA CIRC CONC	INSTALLED UNKN
0080/1940	LEN=0070	018" DIA CIRC CONC	INSTALLED UNKN
0080/1675	LEN=0065	018" DIA CIRC CONC	INSTALLED UNKN
0080/1460	LEN=0070	018" DIA CIRC CONC	INSTALLED UNKN
0080/1258	LEN=0065	018" DIA CIRC CONC	INSTALLED UNKN
0080/0980	LEN=0055	018" DIA CIRC CONC	INSTALLED UNKN
0080/0730	LEN=0065	018" DIA CIRC CONC	INSTALLED UNKN
0080/0415	LEN=0055	2 0 24035 0 00 0150+50	INSTALLED UNKN
015053 FT		SULLIVAN RUN	
0080/0000	STRUCTURE LENGTH 16 FT	BMSID 24/2004/0080/0000	
0070/0600	LENGTH(AH 2547 BK 1039)	018" DIA CIRC CONC	INSTALLED UNKN
0070/0300	LEN=0065	018" DIA CIRC CONC	INSTALLED UNKN
014014 FT		2 0 24035 0 00 0140+00	
0070/0000	LEN=0065	018" DIA CIRC CONC	INSTALLED UNKN
0060/1965	LENGTH(AH 1039 BK 2214)	018" DIA CIRC CONC	INSTALLED UNKN
0060/1739	LEN=0065	018" DIA CIRC CONC	INSTALLED UNKN
0060/1480	LEN=0065	018" DIA CIRC CONC	INSTALLED UNKN

EXTRACT DATE: 12/18/2023
PRINT DATE: 12/19/2023

ROADWAY MANAGEMENT SYSTEM
SLD COUNTY/SR - ANNUAL PRINT

PAGE NUMBER: 177
COUNTY: ELK

DIR: B TOTAL LEN: 11.491 MI.
LEFT MUN: BENEZETTE T

DIST: 02-8 SR: 2004
RIGHT MUN: BENEZETTE T

Stationing	Length	Material	Status
0060/1210	0065	018" DIA CIRC CONCR	INSTALLED UNKN
0060/0975	0061	018" DIA CIRC CONCR	INSTALLED UNKN
0060/0685	0061	018" DIA CIRC CONCR	INSTALLED UNKN
0060/0515	0050	018" DIA CIRC CONCR	INSTALLED UNKN
0060/0300	0065	018" DIA CIRC CONCR	INSTALLED UNKN
0060/0018	0040	018" DIA CIRC CONCR	INSTALLED UNKN
011800 FT			
0060/0000	2024035	018" DIA CIRC CONCR	INSTALLED UNKN
		LENGTH(AH 2214 BK 2340)	
0050/2130	0040	018" DIA CIRC CONCR	INSTALLED UNKN
0050/1925	0040	018" DIA CIRC CONCR	INSTALLED UNKN
0050/1710	0050	036" DIA CIRC CONCR	INSTALLED UNKN
0050/1151	0050	018" DIA CIRC CONCR	INSTALLED UNKN
0050/0760	0050	018" DIA CIRC CONCR	INSTALLED UNKN
0050/0500	0060	018" DIA CIRC CONCR	INSTALLED 1995
009460 FT			
0050/0230	2024035	018" DIA CIRC CONCR	INSTALLED UNKN
009460 FT			
		LENGTH(AH 2340 BK 2952)	
0050/0000		LC TO MEDIX RUN RD	
0040/2793		(CONN)	
0040/2680	0045	018" DIA CIRC CONCR	INSTALLED UNKN
0040/2425	0045	018" DIA CIRC CONCR	INSTALLED UNKN
0040/1871		MEDIX RUN RD	
		(T420)	
0040/1760	0055	018" DIA CIRC CONCR	INSTALLED UNKN
0040/1416	0055	018" DIA CIRC CONCR	INSTALLED UNKN
0040/0942	0045	018" DIA CIRC CONCR	INSTALLED UNKN
0040/0426	0060	015" DIA CIRC CONCR	INSTALLED UNKN
006508 FT			
006508 FT	2024035	018" DIA CIRC CONCR	INSTALLED UNKN
0040/0000		LENGTH(AH 2952 BK 2551)	

EXTRACT DATE: 12/18/2023
PRINT DATE: 12/19/2023

ROADWAY MANAGEMENT SYSTEM
SLD COUNTY/SR - ANNUAL PRINT

PAGE NUMBER: 176
COUNTY: ELK

DIR: B TOTAL LEN: 11.491 MI.
LEFT MUN: BENEZETTE T

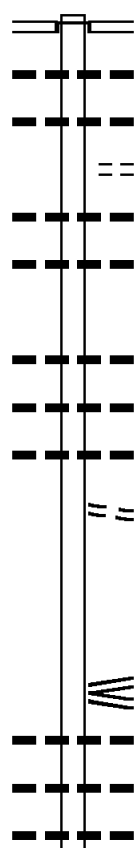
DIST: 02-8 SR: 2004
RIGHT MUN: BENEZETTE T

Stationing	Right-of-Way	Structure	Material	Status
0030/2340	018" DIA	CIRC	CONCR	INSTALLED UNKN
0030/1595	048" DIA	CIRC	CONCR	INSTALLED UNKN
0030/1060	018" DIA	CIRC	CONCR	INSTALLED UNKN
0030/0755	018" DIA	CIRC	CONCR	INSTALLED UNKN
0030/0445	018" DIA	CIRC	CONCR	INSTALLED UNKN
0030/0230	018" DIA	CIRC	CONCR	INSTALLED UNKN
003957 FT	20' 24035	000	0039+53	
0030/0000	018" DIA	CIRC	CONCR	INSTALLED UNKN
0020/2374	018" DIA	CIRC	CONCR	INSTALLED UNKN
0020/2129	018" DIA	CIRC	CONCR	INSTALLED UNKN
0020/1724	018" DIA	CIRC	CONCR	INSTALLED UNKN
0020/1489	018" DIA	CIRC	CONCR	INSTALLED UNKN
0020/1321	018" DIA	CIRC	CONCR	INSTALLED UNKN
0020/0870	042" DIA	CIRC	CONCR	INSTALLED UNKN
0020/0185	018" DIA	CIRC	CONCR	INSTALLED UNKN
001442 FT	20' 24035	000	0014+30	
0020/0000	(AAR 528240U)	#TRKS	02	
0010/0402	018" DIA	CIRC	CONCR	INSTALLED UNKN
0010/0371	BMS EN 24/2004	0010/0213		
0010/0213	BENNETT BRANCH	SINNEM C		
000000 FT	BMSBG 24/2004	0010/0213		
	VILLAGE: MEDIX RUN			
	NC CURTIS WRIGHT RD			
	SR 0555 SH			
	(SR 0555 SEG 0160/0000)			
	MFC BEGIN = D			
0010/0000	LENGTH(AH 1442 BK 0000)			

DIR: B TOTAL LEN: 7.332 MI. DIST: 02-8 SR: 2003
 LEFT MUN: FOX TOWNSHIP T RIGHT MUN: FOX TOWNSHIP T

038712 FT

038712 FT
 INTER-AHD



SHEELEY RD
 (T386)
 KERSEY RD
 (SR0948 SEG 0080/0000)
 0150/3354 018 " DIA CIRC CONCR
 LEN=0030 INSTALLED UNKN
 0150/3039 018 " DIA CIRC CONCR
 LEN=0030 INSTALLED UNKN
 0150/2891 015 " DIA CIRC CONCR
 HEMLOCK RD
 (T535)
 0150/2751 015 " DIA CIRC CONCR
 LEN=0100 INSTALLED UNKN
 0150/2633 018 " DIA CIRC CONCR
 LEN=0040 INSTALLED 1994
 0150/1550 015 " DIA CIRC CONCR
 LEN=0065 INSTALLED UNKN
 048 " DIA CIRC CONCR
 0150/1473 LEN=0050 INSTALLED UNKN
 015 " DIA CIRC CONCR
 0150/1025 LEN=0030 INSTALLED UNKN
 SCOTLAND ST
 (T463)
 0150/1019

035358 FT

035358 FT

5

2 0 24009 0 00 0352+50
 SKYLINE DR
 (SR2007 SEG 0080/0000)
 SOUTH KERSEY RD
 (SR2007 SEG 0080/0000)
 LENGTH(AH 3354 BK 2807)
 0150/0000 018 " DIA CIRC CONCR
 LEN=0118 INSTALLED UNKN
 0140/2500 018 " DIA CIRC CONCR
 LEN=0035 INSTALLED UNKN
 0140/2260 018 " DIA CIRC CONCR
 LEN=0045 INSTALLED UNKN
 0140/2110

DIR: B TOTAL LEN: 7.332 MI. DIST: 02-8 SR: 2003
 LEFT MUN: FOX TOWNSHIP T RIGHT MUN: FOX TOWNSHIP T

Stationing	Segment	Material	Notes
	0140/1263	COAL HOLLOW RD	(SR2005 SEG 0050/2272)
	0140/1235	018" DIA CIRC CONCR	LEN=0035 INSTALLED UNKN
032551 FT	0140/0295	015" DIA CIRC CONCR	LEN=0035 INSTALLED UNKN
	032551 FT	2 0 24009 0 00 0324+64	VILLAGE: DAGUS MINES
	0140/0000	NC DAGUS MINE RD	LENGTH(AH 2807 BK 2524)
	0130/2377	018" DIA CIRC CONCR	LEN=0035 INSTALLED UNKN
	0130/2056	018" DIA CIRC CONCR	LEN=0040 INSTALLED UNKN
LOVERS LN (T386)	0130/2043		
	0130/1715	018" DIA CIRC CONCR	LEN=0035 INSTALLED UNKN
	0130/0970	015" DIA CIRC CONCR	LEN=0035 INSTALLED UNKN
030027 FT	0130/0445	015" DIA CIRC CONCR	LEN=0035 INSTALLED UNKN
	030027 FT	2 0 24009 0 00 0299+41	
	0130/0000	015" DIA CIRC CONCR	LEN=0035 INSTALLED UNKN
	0120/2230	015" DIA CIRC CONCR	LENGTH(AH 2524 BK 2459)
	0120/1895	018" DIA CIRC CONCR	LEN=0035 INSTALLED UNKN
HAYES RD (T384)	0120/1823		
	0120/1508	015" DIA CIRC CONCR	LEN=0035 INSTALLED UNKN
	0120/0475	015" DIA CIRC CONCR	LEN=0035 INSTALLED UNKN
027568 FT	027568 FT	2 0 24009 0 00 0274+82	
	0120/0000	018" DIA CIRC CONCR	LEN=0040 INSTALLED UNKN
THOMPSON HILL RD (T623)	0110/2274		LENGTH(AH 2459 BK 2366)
	0110/2140	015" DIA CIRC CONCR	LEN=0035 INSTALLED UNKN

DIR: B TOTAL LEN: 7.332 MI. DIST: 02-8 SR: 2003
 LEFT MUN: FOX TOWNSHIP T RIGHT MUN: FOX TOWNSHIP T

THOMPSON HILL RD
 (T623)

0110/1149

025202 FT

BLOOMS RD
 (T624)

0100/0277

022279 FT

0110/1792	015 "DIA	CIRC CONCR	LEN=0035	INSTALLED UNKN
0110/1150	018 "DIA	CIRC CONCR	LEN=0035	INSTALLED UNKN
0110/0530	015 "DIA	CIRC METAL	LEN=0025	INSTALLED 1994
0110/0210	036 "DIA	CIRC METAL	LEN=0080	INSTALLED 2005
0110/0130	024 "DIA	CIRC METAL	LEN=0040	INSTALLED UNKN
025202 FT	2 0 24009	0 00 0251+32		
0110/0000	LENGTH(AH	2366 BK 2923)		
0100/2626	018 "DIA	CIRC CONCR	LEN=0035	INSTALLED UNKN
0100/2328	015 "DIA	CIRC CONCR	LEN=0035	INSTALLED UNKN
0100/1956	018 "DIA	CIRC CONCR	LEN=0035	INSTALLED UNKN
0100/1720	015 "DIA	CIRC CONCR	LEN=0035	INSTALLED UNKN
0100/1492	018 "DIA	CIRC CONCR	LEN=0035	INSTALLED UNKN
0100/1156	015 "DIA	CIRC CONCR	LEN=0035	INSTALLED UNKN
0100/0517	COAL HOLLOW RD (SR2005 SEG 0010/0000)			
0100/0016	BMS EN 24/2003/0100/0000			
022279 FT	2 0 24009	0 00 0222+30		
0100/0000	BRANCH TOBY CREEK			
0100/0000	BMSBG 24/2003/0100/0000			
0090/3472	LENGTH(AH	2923 BK 3673)		
0090/3112	024 "DIA	CIRC CONCR	LEN=0035	INSTALLED UNKN
0090/2852	015 "DIA	CIRC CONCR	LEN=0030	INSTALLED UNKN
0090/2591	015 "DIA	CIRC CONCR	LEN=0035	INSTALLED UNKN
0090/2286	015 "DIA	CIRC CONCR	LEN=0030	INSTALLED UNKN
0090/1727	015 "DIA	CIRC CONCR	LEN=0055	INSTALLED UNKN
	015 "DIA	CIRC CONCR		

EXTRACT DATE: 12/18/2023
PRINT DATE: 12/19/2023

ROADWAY MANAGEMENT SYSTEM
SLD COUNTY/SR - ANNUAL PRINT

PAGE NUMBER: 172
COUNTY: ELK

DIR: B TOTAL LEN: 7.332 MI.
LEFT MUN: FOX TOWNSHIP T

DIST: 02-8 SR: 2003
RIGHT MUN: FOX TOWNSHIP T

RIDGE RD
(T376)

0090/0113
018606 FT

016367 FT

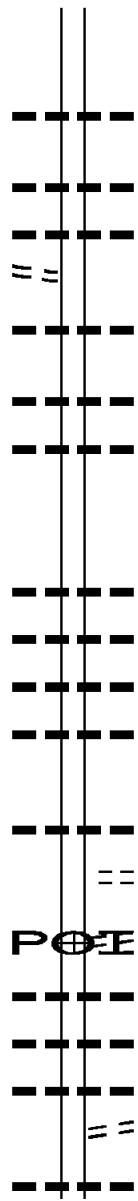
013831 FT

0090/1502	LEN=0035	INSTALLED UNKN
0090/1212	LEN=0035	INSTALLED UNKN
0090/0932	LEN=0050	INSTALLED UNKN
0090/0547	LEN=0040	INSTALLED UNKN
0090/0012	BMS EN 24/2003/0090/0000	2 0 24 009 0 00 0185+61
018606 FT	BRANCH TOBY CREEK	
0090/0000	BMSBG 24/2003/0090/0000	LENGTH(AH 3673 BK 2239)
0080/2153	KYLERS CORNER RD	(SR2013 SEG 0030/0486)
0080/1482	LEN=0035	INSTALLED UNKN
0080/1110	LEN=0035	INSTALLED UNKN
0080/0785	LEN=0150	INSTALLED UNKN
016367 FT	2 0 24 009 0 00 0163+30	VILLAGE: TOBY
0080/0000	LEN=0035	INSTALLED UNKN
0070/2190	LEN=0035	INSTALLED UNKN
0070/1912	LEN=0040	INSTALLED UNKN
0070/1607	LEN=0035	INSTALLED UNKN
0070/1031	LEN=0035	INSTALLED UNKN
0070/0732	LEN=0035	INSTALLED UNKN
0070/0427	LEN=0040	INSTALLED UNKN
013831 FT	BMS EN 24/2003/0070/0000	NC TOBY RD
0070/0000	LEN=0035	INSTALLED UNKN
0060/0996	LEN=0040	INSTALLED UNKN

DIR: B TOTAL LEN: 7.332 MI. DIST: 02-8 SR: 2003
 LEFT MUN: FOX TOWNSHIP T RIGHT MUN: FOX TOWNSHIP T

KYLER RD
 (T342)

012338 FT



012338 FT 2 0 24009 0 00 0123+14
 048 "DIA CIRC CONCR
 LEN=0060 INSTALLED UNKN
 5 0060/0000 LENGTH(AH 1493 BK 2721)

0050/1935 015 "DIA CIRC CONCR
 LEN=0035 INSTALLED UNKN
 0050/1615 015 "DIA CIRC CONCR
 LEN=0035 INSTALLED UNKN

0050/1557

0050/1278 015 "DIA CIRC CONCR
 LEN=0045 INSTALLED 1994

0050/0650 015 "DIA CIRC METAL
 LEN=0035 INSTALLED UNKN
 048"H 60"W ELLIP METAL
 0050/0111 LEN=0050 INSTALLED UNKN

009617 FT

5 0050/0000 2 0 24009 0 00 0096+00
 LENGTH(AH 2721 BK 2138)

0040/1193 015 "DIA CIRC CONCR
 LEN=0035 INSTALLED UNKN

0040/0895 015 "DIA CIRC CONCR
 LEN=0035 INSTALLED UNKN

0040/0600 024 "DIA CIRC CONCR
 LEN=0035 INSTALLED UNKN

0040/0300 015 "DIA CIRC CONCR
 LEN=0035 INSTALLED UNKN

007479 FT

007479 FT 2 0 24009 0 00 0074+67

5 0040/0000 015 "DIA CIRC CONCR
 LEN=0035 INSTALLED UNKN
 LENGTH(AH 2138 BK 2562)

0030/2410 LC TO GREENTREE LANDFIL
 (CONN)

POE

(APRA) SUPERIOR LANDFIL
 GREENTREE LANDFILL RD

0030/2264 (PRDR)

0030/2253 030 "DIA CIRC METAL
 LEN=0045 INSTALLED UNKN

0030/1737 015 "DIA CIRC CONCR
 LEN=0050 INSTALLED UNKN

0030/1385 015 "DIA CIRC CONCR
 LEN=0035 INSTALLED UNKN

0030/0964 KELLER RD
 (T340)

0030/0892 015 "DIA CIRC CONCR
 LEN=0035 INSTALLED UNKN














004917 FT

002458 FT

000000 FT

0030/0590	036 " DIA	CIRC CONCR
0030/0240	LEN=0035	INSTALLED UNKN
004917 FT	015 " DIA	CIRC CONCR
	LEN=0035	INSTALLED UNKN
	2 0 24009	0 00 0049+10
	015 " DIA	CIRC CONCR
	LEN=0035	INSTALLED UNKN
5 0030/0000	LENGTH(AH	2562 BK 2459)
	015 " DIA	CIRC CONCR
0020/2197	LEN=0045	INSTALLED UNKN
	015 " DIA	CIRC CONCR
0020/1910	LEN=0040	INSTALLED UNKN
	018 " DIA	CIRC CONCR
0020/1610	LEN=0040	INSTALLED UNKN
	015 " DIA	CIRC CONCR
0020/1405	LEN=0040	INSTALLED UNKN
	015 " DIA	CIRC CONCR
0020/1140	LEN=0040	INSTALLED UNKN
	030 " DIA	CIRC CONCR
0020/0815	LEN=0040	INSTALLED UNKN
	FOX TOWNSHIP	
0020/0803	HORTON T	
	015 " DIA	CIRC CONCR
0020/0550	LEN=0045	INSTALLED UNKN
002458 FT	2 0 24009	0 00 0024+56
	015 " DIA	CIRC CONCR
	LEN=0040	INSTALLED UNKN
5 0020/0000	LENGTH(AH	2459 BK 2458)
	015 " DIA	CIRC CONCR
0010/2165	LEN=0040	INSTALLED UNKN
	015 " DIA	CIRC CONCR
0010/1860	LEN=0035	INSTALLED UNKN
	015 " DIA	CIRC CONCR
0010/1565	LEN=0035	INSTALLED UNKN
	015 " DIA	CIRC CONCR
0010/1255	LEN=0035	INSTALLED UNKN
0010/0693	BMSFN 24/2003/0010/0650	
	2 0 24009	0 00 0006+49
	BRANDY CAMP CREEK	
0010/0650	BMSBG 24/2003/0010/0650	
	018 " DIA	CIRC CONCR
0010/0360	LEN=0045	INSTALLED UNKN
	018 " DIA	CIRC CONCR
0010/0164	LEN=0055	INSTALLED UNKN
000000 FT	2 0 24009	0 00 0000+00
	NC SR	
	2003 SH	
	BUFFALO PITTSBURGH HW	
	(SR0219 SEG 0090/0000)	
	MFC BEGIN = D	
5 0010/0000	LENGTH(AH	2458 BK 0000)

EXTRACT DATE: 12/18/2023 ROADWAY MANAGEMENT SYSTEM PAGE NUMBER: 169
 PRINT DATE: 12/19/2023 SLD COUNTY/SR - ANNUAL PRINT COUNTY: ELK
 DIR: B TOTAL LEN: .000 MI. DIST: 02-8 SR: 2002
 LEFT MUN: HORTON T RIGHT MUN: HORTON T

000000 FT		000000 FT	
000000 FT		7070/0000	LENGTH(AH 2647 BK 2296)
000000 FT		000000 FT	
000000 FT		7060/0000	LENGTH(AH 2296 BK 2743)
000000 FT		000000 FT	
000000 FT		7050/0000	LENGTH(AH 2743 BK 2587)
000000 FT		000000 FT	
000000 FT		7040/0000	LENGTH(AH 2587 BK 2249)
000000 FT		000000 FT	
000000 FT		7030/0000	LENGTH(AH 2249 BK 2779)
000000 FT		000000 FT	
000000 FT		7020/0000	LENGTH(AH 2779 BK 2151)
000000 FT		000000 FT	
		7010/0000	LENGTH(AH 2151 BK 0000)

DIR: B TOTAL LEN: 2.548 MI. DIST: 02-8 SR: 2001
 LEFT MUN: HORTON T RIGHT MUN: HORTON T

CODER RD
(T327)

013456 FT		013456 FT	BUFFALO PITTSBURGH HW
		0060/0777	(SR0219 SEG 0010/0127)
		0060/0659	060"H 36"W ELLIP METAL
012679 FT		0060/0127	LEN=0040 INSTALLED UNKN
		012679 FT	BMSID 24/2001/0060/0000
			2 0 24030 0 00 0126+42
			TOBY CREEK
		0060/0000	BMSBG 24/2001/0060/0000
			LENGTH(AH 0777 BK 2915)
			WHETSTONE RUN
		0050/2424	STRUCTURE LENGTH 16 FT
			BMSID 24/2001/0050/2424
			015 " DIA CIR PLASTIC
		0050/1626	LEN=0050 INSTALLED 2009
			012 " DIA CIRC METAL
		0050/1195	LEN=0033 INSTALLED 1993
			016"H 28"W ELLIP METAL
		0050/0958	LEN=0033 INSTALLED 1993
			WHETSTONE RD
		0050/0498	(T328)
		009764 FT	2 0 24030 0 00 0097+31
009764 FT		0050/0000	LENGTH(AH 2915 BK 2014)
			024 " DIA CIRC CONCR
		0040/2007	LEN=0004 INSTALLED 2001
			018 " DIA CIRC METAL
		0040/1457	LEN=0045 INSTALLED 1999
			ORCHARD RD
		0040/1215	(T340)

DIR: B TOTAL LEN: 2.548 MI. DIST: 02-8 SR: 2001
 LEFT MUN: HORTON T RIGHT MUN: HORTON T

007750 FT

0040/0948 018 " DIA CIRC METAL
 LEN=0038 INSTALLED 1999
 0040/0560 015 " DIA CIRC METAL
 LEN=0045 INSTALLED 1999
 007750 FT 2 0 24030 0 00 0077+24
 0040/0000 LENGTH(AH 2014 BK 2989)

004761 FT

0030/2155 024 " DIA CIRC METAL
 LEN=0010 INSTALLED 1999
 0030/1748 015 " DIA CIRC METAL
 LEN=0040 INSTALLED UNKN
 0030/1569 015 " DIA CIRC METAL
 LEN=0033 INSTALLED UNKN
 0030/1056 018 " DIA CIRC METAL
 LEN=0040 INSTALLED UNKN
 0030/0608 BUNDY SETTLEMENT RD
 (T334)
 004761 FT 2 0 24030 0 00 0047+42
 0030/0000 LENGTH(AH 2989 BK 2264)
 0020/1895 018 " DIA CIRC CONCR
 LEN=0056 INSTALLED 1999

002497 FT

0020/0446 018 " DIA CIRC CONCR
 LEN=0045 INSTALLED 1999
 002497 FT 2 0 24030 0 00 0024+89
 0020/0000 LENGTH(AH 2264 BK 2497)
 0010/1940 018 " DIA CIRC METAL
 LEN=0040 INSTALLED 2001
 0010/1410 024 " DIA CIRC CONCR
 LEN=0040 INSTALLED 2001
 0010/0953 036 " DIA CIR PLASTIC
 LEN=0065 INSTALLED 2001
 0010/0748 015 " DIA CIRC METAL
 LEN=0035 INSTALLED 2001
 0010/0633 015 " DIA CIRC METAL
 LEN=0035 INSTALLED 2001
 0010/0467 018 " DIA CIRC METAL
 LEN=0042 INSTALLED 2001
 000000 FT 2 0 24030 0 00 0000+00
 012 " DIA CIR PLASTIC
 LEN=0040 INSTALLED UNKN

000000 FT

NC KE YSTONE RD
 INTER-BK RATTLESNAKE RD
 (SR1008 SEG 0190/3300)
 MFC BEGIN = D
 BK-JEFFERSON (33)
 0010/0000 LENGTH(AH 2497 BK 0000)

EXTRACT DATE: 12/18/2023 ROADWAY MANAGEMENT SYSTEM PAGE NUMBER: 166
 PRINT DATE: 12/19/2023 SLD COUNTY/SR - ANNUAL PRINT COUNTY: ELK

DIR: B TOTAL LEN: .268 MI. DIST: 02-8 SR: 1014
 LEFT MUN: RIDGWAY B RIGHT MUN: RIDGWAY B

FRONT ST	INTER-AHD	
(SR0120 SEG 0020/0147)		
FRONT ST		
(SR0120 SEG 0020/0147)	0013/1414	
024 "DIA CIRC CONCR		
LEN=0036 INSTALLED 2012	0013/1381	----
018 "DIA CIRC CONCR		
LEN=0038 INSTALLED 2012	0013/1180	----
024 "DIA CIRC CONCR		
LEN=0042 INSTALLED 2012	0013/0413	----
018 "DIA CIRC CONCR		
LEN=0042 INSTALLED 2012	0013/0088	----
0 0 00000 0 00 0000+00	000000 FT	
BROAD ST		
(SR0219 SEG 0340/1498)		
NC OSTERHOUT ST		
BROAD ST		
(SR0219 SEG 0340/1498)	001414 FT	
MFC BEGIN = B		
LENGTH(AH 1414 BK 0000)	0013/0000	
		001381 FT
		000000 FT
		7012/0000 LTH AH 001390 BK 000000

DIR: B TOTAL LEN: .197 MI. DIST: 02-8 SR: 1012
 LEFT MUN: RIDGWAY B RIGHT MUN: RIDGWAY B

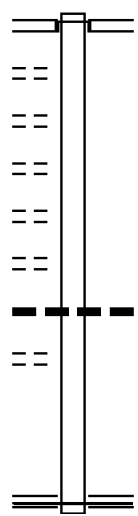
UNNAMED AL
 (BORO)
 FREMONT AV
 (BORO)
 UNNAMED AL
 (BORO)
 MORGAN AV
 (BORO)
 BALCERS AL
 (BORO)

 LAFAYETTE AV
 (BORO)

001041 FT

0010/0909
 0010/0777
 0010/0648
 0010/0518
 0010/0386

0010/0263
 000000 FT



001041 FT
 INTER-AHD ALLENHURST AV
 (BORO)
 DEPOT ST
 0010/1041 (SR0120 SEG 0010/0680)

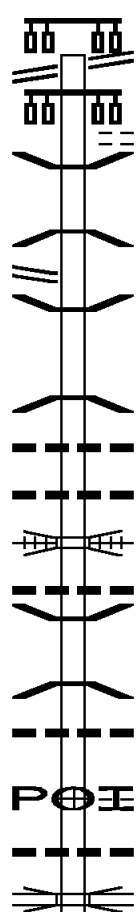
0010/0280 012 "DIA CIRC METAL
 LEN=0027 INSTALLED UNKN

000000 FT 1 0 00097 1 00 0000+00
 NC ALLENHURST AV
 BROAD ST
 (SR0219 SEG 0340/0560)
 MFC BEGIN = E
 0010/0000 LENGTH(AH 1041 BK 0000)

DIR: N TOTAL LEN: 1.207 MI. DIST: 02-8 SR: 1009
 LEFT MUN: JOHNSONBURG B RIGHT MUN: JOHNSONBURG B

BUFFALO/PITTSBURGH HW 006104 FT
 (SR0219 SEG 0522/1159) 0030/1156

CENTER ST 004948 FT
 (SR4005 SEG 0010/0000) 0030/0193



006373 FT BUFFALO/PITTSBURGH HW
 (SR0219 SEG 0522/1159)
 0030/1156 FAIRVIEW AV
 (BORO)
 0030/1088
 0030/0559 BMSBN 24/1009/0030/0559
 0 0 00000 0 00 0000+00
 W BR CLARION RIVER
 0030/0439 BMSBG 24/1009/0030/0559
 0030/0120 BMSBN 24/1009/0030/0000
 005217 FT 0 0 00000 0 00 0000+00
 W BR CLARION RIVER
 BMSBG 24/1009/0030/0000
 5 0030/0000 LENGTH(AH 1156 BK 2705)
 0020/2509 018 "DIA CIRC CONCR
 LEN=0101 INSTALLED 2000
 0020/2175 018 "DIA CIRC CONCR
 LEN=0101 INSTALLED 2000
 0020/2065 BUFFALO & PITTSBURGH R.
 OVERPASS IS RR X-ING
 0020/1900 018 "DIA CIRC CONCR
 LEN=0101 INSTALLED UNKN
 0020/1770 BMSBN 24/1009/0020/1655
 0 0 00000 0 00 0000+00
 EAST BR CLARION RIVER
 0020/1655 BMSBG 24/1009/0020/1655
 018 "DIA CIRC CONCR
 0020/1567 LEN=0035 INSTALLED UNKN
 (APRA) DOMTAR INDUSTRIE
 DOMTAR INDUSTRIES
 0020/1545 (PRDR)
 018 "DIA CIRC CONCR
 0020/1437 LEN=0019 INSTALLED UNKN
 PIPE LINES
 0020/1432 OP ID 24/1009/0020/1432

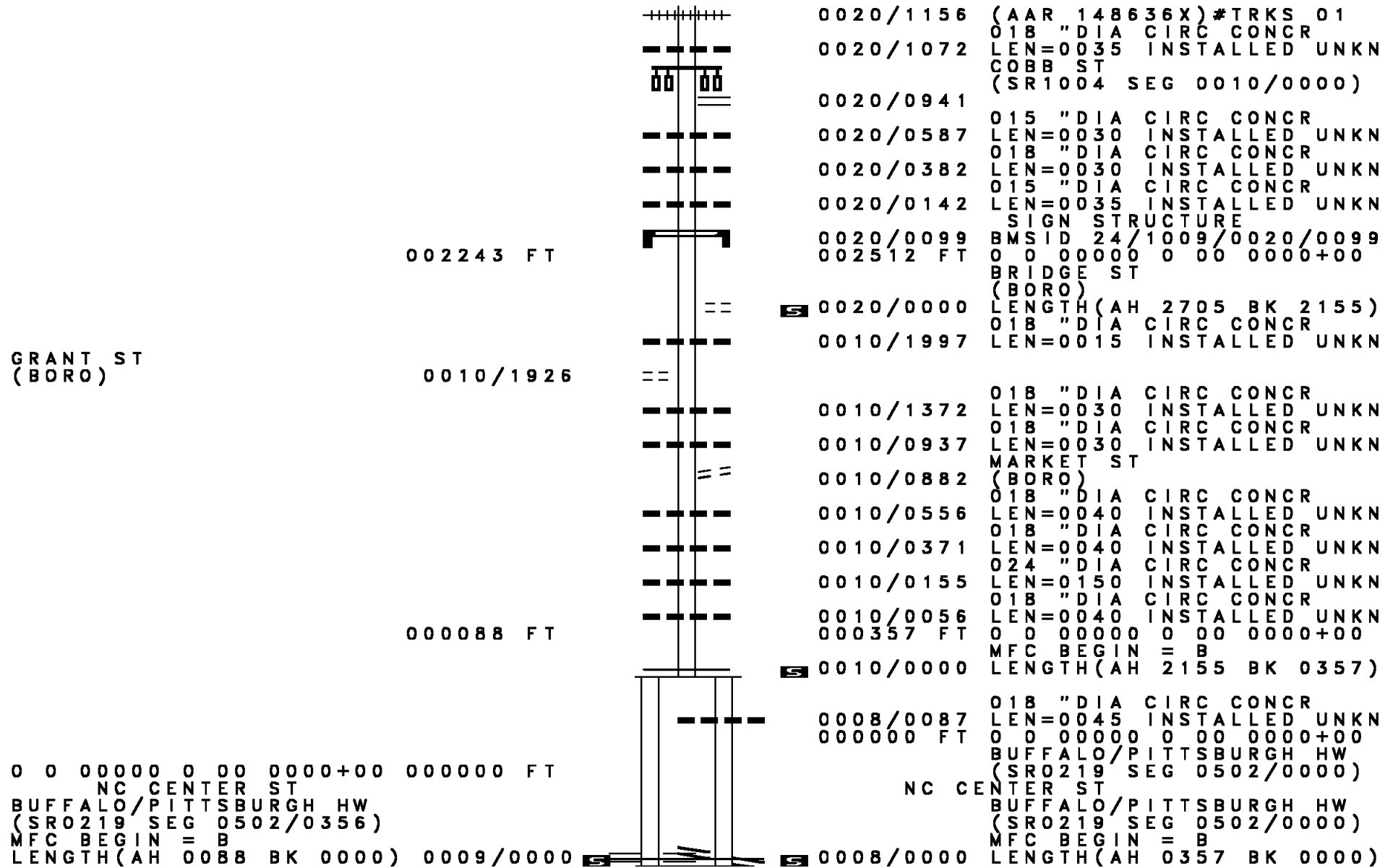
EXTRACT DATE: 12/18/2023
PRINT DATE: 12/19/2023

ROADWAY MANAGEMENT SYSTEM
SLD COUNTY/SR - ANNUAL PRINT

PAGE NUMBER: 163
COUNTY: ELK

DIR: N TOTAL LEN: 1.207 MI.
LEFT MUN: JOHNSONBURG B

DIST: 02-8 SR: 1009
RIGHT MUN: JOHNSONBURG B



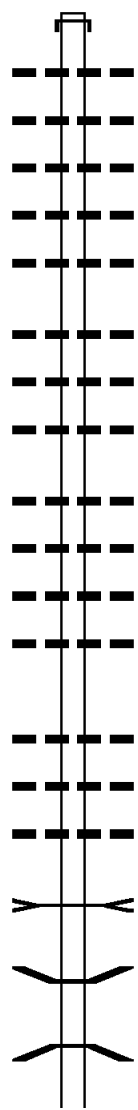
0 0 00000 0 00 0000+00 000000 FT
NC CENTER ST
BUFFALO/PITTSBURGH HW
(SR0219 SEG 0502/0356)
MFC BEGIN = B
LENGTH(AH 0088 BK 0000) 0009/0000

NC CENTER ST
BUFFALO/PITTSBURGH HW
(SR0219 SEG 0502/0000)
MFC BEGIN = B
LENGTH(AH 0357 BK 0000)

DIR: B TOTAL LEN: 9.584 MI. DIST: 02-8 SR: 1008
 LEFT MUN: SAINT MARYS C RIGHT MUN: SAINT MARYS C

050604 FT

050604 FT AH-CAMERON RD (12)



INTER-AHD	BEECHWOOD RD	
0150/3839	(SR4002 SEG 0010/0000)	
0150/3804	015 "DIA CIR PLASTIC	LEN=0040 INSTALLED 2008
0150/3390	018 "DIA CIR PLASTIC	LEN=0040 INSTALLED 2008
0150/3185	015 "DIA CIRC METAL	LEN=0035 INSTALLED 1992
0150/2765	015 "DIA CIRC METAL	LEN=0040 INSTALLED 1992
0150/2485	018 "DIA CIR PLASTIC	LEN=0040 INSTALLED 1992
0150/1605	018 "DIA CIRC METAL	LEN=0040 INSTALLED 2008
0150/1460	018 "DIA CIR PLASTIC	LEN=0040 INSTALLED 2008
0150/1255	018 "DIA CIR PLASTIC	LEN=0040 INSTALLED 2000
0150/0575	015 "DIA CIRC METAL	LEN=0040 INSTALLED 1992
0150/0425	015 "DIA CIR PLASTIC	LEN=0040 INSTALLED 2008
0150/0315	018 "DIA CIR PLASTIC	LEN=0040 INSTALLED 2007
0150/0180	018 "DIA CIR PLASTIC	LEN=0040 INSTALLED 2007
046765 FT	2 0 24033 0 00 0443+65	
0150/0000	LENGTH(AH 3839 BK 3809)	
0140/3670	024 "DIA CIRC CONCR	LEN=0040 INSTALLED 1992
0140/3500	024 "DIA CIRC CONCR	LEN=0050 INSTALLED 1992
0140/3255	015 "DIA CIRC CONCR	LEN=0035 INSTALLED 1992
0140/2937	SAND LICK RUN	STRUCTURE LENGTH 12 FT
0140/1906	BMSID 24/1008/0140/2937	
0140/1843	BMS EN 24/1008/0140/1843	2 0 24033 0 00 0424+05
0140/1843	WEST CREEK	BMSBG 24/1008/0140/1843

046765 FT

DIR: B TOTAL LEN: 9.584 MI. DIST: 02-8 SR: 1008
 LEFT MUN: SAINT MARYS C RIGHT MUN: SAINT MARYS C

042956 FT	0140/0738	060 " DIA CIRC CONCR LEN=0060 INSTALLED 1993
	042956 FT	2 0 24033 0 00 0405+65
	0140/0000	LENGTH(AH 3809 BK 2563)
	0136/1555	024 " DIA CIR PLASTIC LEN=0040 INSTALLED 1992
	0136/0845	015 " DIA CIRC METAL LEN=0040 INSTALLED 1992
	0136/0315	024 " DIA CIRC METAL LEN=0035 INSTALLED 1992
040393 FT	0136/0200	024 " DIA CIR PLASTIC LEN=0050 INSTALLED 2010
	040393 FT	2 0 24033 0 00 0380+00
	0136/0000	VILLAGE: RATHBUN LENGTH(AH 2563 BK 2932)
	0134/1865	015 " DIA CIRC METAL LEN=0040 INSTALLED 1992
	0134/1425	015 " DIA CIRC METAL LEN=0040 INSTALLED 1992
	0134/0935	018 " DIA CIRC METAL LEN=0040 INSTALLED 1992
	0134/0680	015 " DIA CIRC METAL LEN=0045 INSTALLED 1992
037461 FT	037461 FT	2 0 24033 0 00 0350+41
	0134/0000	NC CR LENGTH(AH 2932 BK 2820)
	0130/2313	015 " DIA CIR PLASTIC LEN=0040 INSTALLED 2005
	0130/2153	036"H 54"W ELLIP METAL LEN=0040 INSTALLED 1992
	0130/1763	018 " DIA CIR PLASTIC LEN=0040 INSTALLED 2007
	0130/1588	015 " DIA CIRC METAL LEN=0050 INSTALLED 1992
	0130/1266	018 " DIA CIR PLASTIC LEN=0040 INSTALLED 2007
034641 FT	0130/0023	BMS EN 24/1008/0130/0000
	034641 FT	2 0 24033 0 00 0322+44
		NORTH FORK CREEK
		BMSBG 24/1008/0130/0000

DIR: B TOTAL LEN: 9.584 MI. DIST: 02-8 SR: 1008
 LEFT MUN: SAINT MARYS C RIGHT MUN: SAINT MARYS C

031287 FT

027910 FT

	0130/0000	LENGTH(AH 2820 BK 3354)
	0124/2475	018 " DIA CIRC METAL LEN=0040 INSTALLED 2008
	0124/1355	018 " DIA CIRC METAL LEN=0035 INSTALLED 1992
	0124/1135	018 " DIA CIRC METAL LEN=0045 INSTALLED 1992
	0124/0560	024 " DIA CIRC METAL LEN=0035 INSTALLED 1992
	0124/0365	018 " DIA CIRC METAL LEN=0035 INSTALLED 1992
	031287 FT	2 0 24033 0 00 0288+83
	0124/0000	LENGTH(AH 3354 BK 3377)
	0120/3270	015 " DIA CIRC METAL LEN=0035 INSTALLED 1992
	0120/2960	015 " DIA CIRC METAL LEN=0035 INSTALLED 1992
	0120/2800	015"H 23"W ELLIP METAL LEN=0040 INSTALLED 1992
	0120/2450	015"H 23"W ELLIP METAL LEN=0040 INSTALLED 1992
	0120/2140	015"H 23"W ELLIP METAL LEN=0035 INSTALLED 1992
	0120/2000	018 " DIA CIR PLASTIC LEN=0040 INSTALLED 2022
	0120/1090	018 " DIA CIR PLASTIC LEN=0040 INSTALLED 1992
	0120/0940	018 " DIA CIR PLASTIC LEN=0040 INSTALLED 2022
	0120/0795	015 " DIA CIRC METAL LEN=0035 INSTALLED 1992
	0120/0625	015 " DIA CIRC METAL LEN=0045 INSTALLED 1992
	0120/0145	018 " DIA CIRC METAL LEN=0040 INSTALLED 1992
	0120/0065	015"H 23"W ELLIP METAL LEN=0050 INSTALLED 1992
	027910 FT	2 0 24033 0 00 0255+22
	0120/0000	JACKSON RD (CITY) LENGTH(AH 3377 BK 2440)
		015 " DIA CIRC METAL

DIR: B TOTAL LEN: 9.584 MI. DIST: 02-8 SR: 1008
 LEFT MUN: SAINT MARYS C RIGHT MUN: SAINT MARYS C

	0110/1094	LEN=0035	INSTALLED	1992
		015 "DIA	CIRC METAL	
	0110/0679	LEN=0050	INSTALLED	1992
025470 FT	0110/0024	BMS EN 24/1008/0110/0000		
	025470 FT	2 0 24033 0 00 0231+14		
		BEAR RUN		
	0110/0000	BMSBG 24/1008/0110/0000		
		LENGTH(AH 2440 BK 1776)		
		018 "DIA	CIRC METAL	
	0104/1220	LEN=0040	INSTALLED	1992
		018 "DIA	CIRC METAL	
023694 FT	0104/0230	LEN=0040	INSTALLED	1992
	023694 FT	2 0 24033 0 00 0213+11		
		018 "DIA	CIRC METAL	
		LEN=0040	INSTALLED	1992
	0104/0000	LENGTH(AH 1776 BK 2344)		
		015 "DIA	CIRC METAL	
	0100/1540	LEN=0045	INSTALLED	1992
021350 FT	021350 FT	2 0 24033 0 00 0189+65		
	0100/0000	LENGTH(AH 2344 BK 1970)		
		018 "DIA	CIR PLASTIC	
	0090/1951	LEN=0035	INSTALLED	2022
		015 "DIA	CIRC METAL	
	0090/1100	LEN=0035	INSTALLED	1992
019380 FT	019380 FT	2 0 24033 0 00 0170+00		
	0090/0000	LENGTH(AH 1970 BK 2708)		
016672 FT	016672 FT	2 0 24033 0 00 0142+97		
		018 "DIA	CIRC METAL	
		LEN=0035	INSTALLED	1992
	0080/0000	LENGTH(AH 2708 BK 2256)		
		018 "DIA	CIR PLASTIC	

DIR: B TOTAL LEN: 9.584 MI. DIST: 02-8 SR: 1008
 LEFT MUN: SAINT MARYS C RIGHT MUN: SAINT MARYS C

014416 FT

011761 FT

009047 FT

0070/1850	LEN=0040	INSTALLED	1992
0070/1769	EMERALD RD	(CITY)	
0070/0550	018 "DIA	CIRC METAL	
0070/0429	LEN=0040	INSTALLED	1992
014416 FT	EMMERT RD	(CITY)	
0070/0000	2 0 24033 0 00 0120+41	015 "DIA	CIRC METAL
	LEN=0040	INSTALLED	1992
	LENGTH(AH 2256 BK 2655)		
0060/1409	015 "DIA	CIR PLASTIC	
	LEN=0040	INSTALLED	UNKN
011761 FT	011761 FT	2 0 24033 0 00 0093+86	
	MASON RD	(CITY)	
0060/0000	LENGTH(AH 2655 BK 2714)	018 "DIA	CIRC METAL
		LEN=0035	INSTALLED 1992
0050/2416		018 "DIA	CIR PLASTIC
		LEN=0050	INSTALLED 2000
0050/1837			
0050/0727	CRYSTAL RD	(CITY)	
0050/0010	BMS EN 24/1008/0050/0000		
009047 FT	009047 FT	2 0 24033 0 00 0066+83	
	KAY BRANCH		
0050/0000	BMSBG 24/1008/0050/0000		
	LENGTH(AH 2714 BK 2692)		
0040/1796	018 "DIA	CIR PLASTIC	
	LEN=0040	INSTALLED	2022
0040/0986	024 "DIA	CIR PLASTIC	
	LEN=0040	INSTALLED	2022
0040/0721	018 "DIA	CIR PLASTIC	
	LEN=0040	INSTALLED	1992
0040/0425	015 "DIA	CIRC METAL	
	LEN=0358	INSTALLED	1992

DIR: B TOTAL LEN: 9.584 MI. DIST: 02-8 SR: 1008
 LEFT MUN: SAINT MARYS C RIGHT MUN: SAINT MARYS C

Stationing	Description	Material	Length	Notes
006355 FT				
0040/0000	ACCESS RD (CITY)		2692	SR 1003 SEG 0040/0000
005022 FT				
0030/0000		036" H 00" W MULT METAL	1333	SR 1003 SEG 0030/0000
0020/1856	WILSON RD (CITY)	015" DIA CIRC METAL	2560	SR 1003 SEG 0020/1856
0020/1551		024" DIA CIRC METAL	1992	SR 1003 SEG 0020/1551
0020/0602		018" DIA CIRC CONCR	1992	SR 1003 SEG 0020/0602
002462 FT	WINDFALL RD (SR1003 SEG 0060/0047)	INTER-BK WASHINGTON RD		SR 1003 SEG 002462/0000
002462 FT		MFC BEGIN = E		
7014/0000		LTH AH 001674 BK 002462		
0010/2462		WASHINGTON RD (SR1003 SEG 0040/2070)		
0010/2107		WASHINGTON RD (SR1003 SEG 0040/2070)		
0010/1820		024" DIA CIRC METAL		
0010/1360		018" DIA CIRC CONCR		
0010/0042		018" DIA CIRC CONCR		
000000 FT		024" DIA CIRC CONCR		
000000 FT		LEN=0060 INSTALLED UNKN		
0010/0000	NC WOODLAND RD ST MARYS ST (SR1001 SEG 0040/0000)	MFC BEGIN = D		SR 1001 SEG 0010/0000
0010/0000		LENGTH(AH 2462 BK 0000)		

DIR: B TOTAL LEN: .222 MI. DIST: 02-8 SR: 1007
 LEFT MUN: SAINT MARYS C RIGHT MUN: SAINT MARYS C

HALL AV
 (CITY)

001172 FT

000331 FT

000000 FT



001172 FT THERESIA ST
 0020/0841 (SR1005 SEG 0020/0543)
 018 "DIA CIRC CONCR
 0020/0704 LEN=0054 INSTALLED UNKN
 018 "DIA CIRC CONCR
 0020/0557 LEN=0054 INSTALLED UNKN
 018 "DIA CIRC METAL
 0020/0489 LEN=0040 INSTALLED 1995
 018 "DIA CIRC METAL
 0020/0296 LEN=0040 INSTALLED UNKN
 000331 FT 2 0 24027 7 00 0003+50
 NC SP PEER ST
 0020/0000 LENGTH(AH 0841 BK 0331)
 (APRA) PADOT STOCKPILE
 PADOT STOCKPILE #02 RD
 0010/0302 (GOVT)
 018 "DIA CIRC CONCR
 0010/0262 LEN=0035 INSTALLED UNKN
 000000 FT 2 0 24027 7 00 0000+00
 NC HA LL AV
 THERESIA ST
 (SR1005 SEG 0020/0000)
 MFC BEGIN = E
 0010/0000 LENGTH(AH 0331 BK 0000)

011077 FT

011077 FT
INTER-AHD

SR 1001 SH
 (SR1001 SEG 0330/0000)
 SR 1001 SH
 (SR1001 SEG 0330/0000)
 018 "DIA CIR PLASTIC
 LEN=0045 INSTALLED 2019

0040/3154
0040/2647

018 "DIA CIR PLASTIC
 LEN=0035 INSTALLED UNKN
 018 "DIA CIR PLASTIC
 LEN=0036 INSTALLED 2017

0040/1572
0040/1393

007923 FT

007923 FT
0040/0000

2 0 24011 0 00 0080+00
 LENGTH(AH 3154 BK 2517)
 018 "DIA CIR PLASTIC
 LEN=0040 INSTALLED 2001

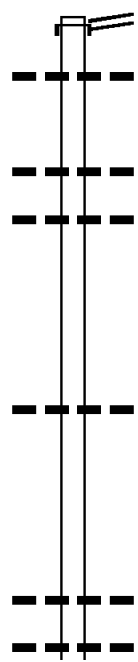
0030/1705

005406 FT

005406 FT
0030/0000

2 0 24011 0 00 0055+00
 LENGTH(AH 2517 BK 2307)
 024 "DIA CIR PLASTIC
 LEN=0040 INSTALLED UNKN
 018 "DIA CIRC METAL
 LEN=0030 INSTALLED UNKN

0020/1749
0020/1307

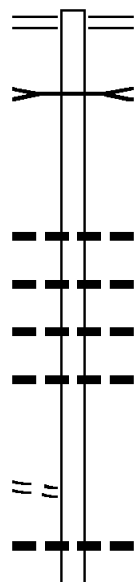


DIR: B TOTAL LEN: 2.098 MI. DIST: 02-8 SR: 1006
 LEFT MUN: JONES T RIGHT MUN: JONES T

Stationing	Description	Material	Length	Notes
003099 FT	0020/0936	018" DIA CIR PLASTIC	LEN=0040	INSTALLED UNKN
	0020/0544	018" DIA CIRC METAL	LEN=0100	INSTALLED UNKN
	0020/0220	018" DIA CIR PLASTIC	LEN=0045	INSTALLED UNKN
	003099 FT	2 0 24011 0 00 0031+84		
	0020/0000	LENGTH(AH 2307 BK 2644)		
	0010/2069	024" DIA CIR PLASTIC	LEN=0035	INSTALLED UNKN
WORRALL ST (T437)	0010/1703			
FARIES ST (T438)	0010/1461	018" DIA CIR PLASTIC	LEN=0100	INSTALLED UNKN
	0010/1442	FARIES ST (T438)		
	0010/1112	KANE ST (T436)		
	0010/1078	CLARION ST (T435)		
	NC RA	SSELAS RD		
	0010/0817	MARVIN ST (SR0219 SEG 0670/0849)		
	0010/0225	LINDSAY ST (T434)		
000455 FT	0010/0213	018" DIA CIR PLASTIC	LEN=0030	INSTALLED UNKN
	000455 FT	2 0 24011 0 00 0000+00		
	INTER-BK	WESTERBURG WY (SR0321 SEG 0020/2517)		
	000455 FT	WESTERBURG WY (SR0321 SEG 0020/2517)		
	000455 FT	LTH AH 002644 BK 000100		
BUENA VISTA HW (SR0321 SEG 0030/0327)	0006/0455	LTH AH 000100 BK 000455		
	0006/0353	BUENA VISTA HW (SR0321 SEG 0030/0327)		
	0006/0273	036" DIA CIRC CONCR	LEN=0088	INSTALLED UNKN
	0006/0170	BMSSEN 24/1006/0006/0170		
	000000 FT	0 0 00000 0 00 0000+00		
	0006/0170	WILSON RUN		
	000000 FT	BMSBG 24/1006/0006/0170		
	000000 FT	0 0 00000 0 00 0000+00		
	NC CL	CLARION ST		
	0006/0000	INTER-BK CLARION ST (T435)		
	0006/0000	MFC BEGIN = D		
	0006/0000	LENGTH(AH 0455 BK 0000)		

011020 FT

009750 FT



011020 FT BRUSSELLES ST
 0060/1270 (SR0120 SEG 0280/1277)
 TRIB ELK CREEK
 STRUCTURE LENGTH 19 FT
 BMSID 24/1005/0060/0807

009750 FT 2 0 24027 0 00 0097+43
 0060/0000 LENGTH(AH 1270 BK 2843)

0050/2050 012 " DIA CIRC METAL
 LEN=0040 INSTALLED UNKN
 0050/1811 018 " DIA CIR PLASTIC
 LEN=0040 INSTALLED 2006
 0050/1356 015"H 23"W ELLIP METAL
 LEN=0409 INSTALLED UNKN
 0050/1000 018 " DIA CIR PLASTIC
 LEN=0047 INSTALLED 2005

2 0 24027 0 00 0069+00 006907 FT
 MONROE RD
 (CITY) 0050/0000

006907 FT
 0050/0000 LENGTH(AH 2843 BK 2493)
 015 " DIA CIR PLASTIC
 0040/2112 LEN=0040 INSTALLED 1999

EXTRACT DATE: 12/18/2023
PRINT DATE: 12/19/2023

ROADWAY MANAGEMENT SYSTEM
SLD COUNTY/SR - ANNUAL PRINT

PAGE NUMBER: 152
COUNTY: ELK

DIR: B TOTAL LEN: 2.087 MI.
LEFT MUN: SAINT MARYS C

DIST: 02-8 SR: 1005
RIGHT MUN: SAINT MARYS C


2 0 24027 0 00 0043+94 004414 FT
BENZINGER RD
(CITY) 0040/0000

NEUBERT ST
(CITY) 0030/0359

2 0 24027 0 00 0019+54 001967 FT
RETTGER ST
(CITY) 0030/0000

SPEER ST
(SR1007 SEG 0020/0841) 0020/0543
2 0 24027 0 00 0009+24 000944 FT
HALL AV
(SR1007 SEG 0010/0000) 0020/0000

BRUSSELLES ST
(SR0120 SEG 0260/0886) 0010/0000



EXTRACT DATE: 12/18/2023
PRINT DATE: 12/19/2023

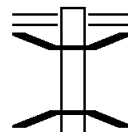
ROADWAY MANAGEMENT SYSTEM
SLD COUNTY/SR - ANNUAL PRINT

PAGE NUMBER: 151
COUNTY: ELK

DIR: B TOTAL LEN: 5.583 MI.
LEFT MUN: JONES T

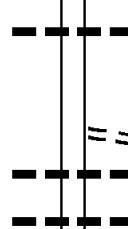
DIST: 02-8 SR: 1004
RIGHT MUN: JONES T

029476 FT



029476 FT GLEN HAZEL RD
0120/0832 (SR1001 SEG 0220/1789)
0120/0631 BMSSEN 24/1004/0120/0583
2 0 24021 0 00 0292+11

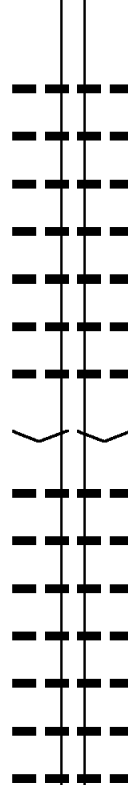
028644 FT



0120/0583 BMSBG 24/1004/0120/0583
015 "DIA CIRC CONCR
LEN=0040 INSTALLED UNKN
028644 FT 2 0 24021 0 00 0286+30
DUTCH HOLLOW RD
(T522)

5 0120/0000 LENGTH(AH 0832 BK 3445)
021 "DIA CIRC CONCR
0110/3400 LEN=0040 INSTALLED UNKN
060 "DIA CIRC METAL
0110/2956 LEN=0150 INSTALLED UNKN

025199 FT



0110/1993 024 "DIA CIRC CONCR
LEN=0050 INSTALLED UNKN
018 "DIA CIRC CONCR
0110/1721 LEN=0060 INSTALLED UNKN
018 "DIA CIRC CONCR
0110/1427 LEN=0060 INSTALLED UNKN
018 "DIA CIRC CONCR
0110/1159 LEN=0050 INSTALLED UNKN
018 "DIA CIRC CONCR
0110/0855 LEN=0050 INSTALLED UNKN
018 "DIA CIRC CONCR
0110/0554 LEN=0050 INSTALLED UNKN
024 "DIA CIRC CONCR
0110/0302 LEN=0050 INSTALLED UNKN
025199 FT 2 0 24021 0 00 0251+75

5 0110/0000 VILLAGE: GLEN HAZEL
LENGTH(AH 3445 BK 2616)
036 "DIA CIRC CONCR
0100/2460 LEN=0050 INSTALLED UNKN
018 "DIA CIRC CONCR
0100/2103 LEN=0050 INSTALLED UNKN
018 "DIA CIRC CONCR
0100/1810 LEN=0050 INSTALLED UNKN
018 "DIA CIRC CONCR
0100/1501 LEN=0050 INSTALLED UNKN
018 "DIA CIRC CONCR
0100/1207 LEN=0050 INSTALLED UNKN
024 "DIA CIRC CONCR
0100/0912 LEN=0045 INSTALLED UNKN
018 "DIA CIRC CONCR
0100/0690 LEN=0050 INSTALLED UNKN

EXTRACT DATE: 12/18/2023
PRINT DATE: 12/19/2023

ROADWAY MANAGEMENT SYSTEM
SLD COUNTY/SR - ANNUAL PRINT

PAGE NUMBER: 150
COUNTY: ELK

DIR: B TOTAL LEN: 5.583 MI.
LEFT MUN: JONES T

DIST: 02-8 SR: 1004
RIGHT MUN: JONES T

Stationing	Material	Length	Material	Length	Material	Length
022583 FT	0100/0375	018" DIA	022583 FT	0100/0375	018" DIA	018" DIA
		LEN=0040				LEN=0040
		2 0 24021				0 00 0225+59
		018" DIA				018" DIA
		LEN=0040				LEN=0040
		INSTALLED UNKN				INSTALLED UNKN
		LENGTH(AH 2616 BK 2607)				LENGTH(AH 2616 BK 2607)
		018" DIA				018" DIA
		LEN=0040				LEN=0040
		INSTALLED UNKN				INSTALLED UNKN
		015" DIA				015" DIA
		LEN=0050				LEN=0050
		INSTALLED UNKN				INSTALLED UNKN
		015" DIA				015" DIA
		LEN=0050				LEN=0050
		INSTALLED UNKN				INSTALLED UNKN
		018" DIA				018" DIA
		LEN=0050				LEN=0050
		INSTALLED UNKN				INSTALLED UNKN
		024" DIA				024" DIA
		LEN=0060				LEN=0060
		INSTALLED 2010				INSTALLED 2010
		036" DIA				036" DIA
		LEN=0050				LEN=0050
		INSTALLED UNKN				INSTALLED UNKN
BENDIGO STATE PARK RD (FRST)	0090/0702	018" DIA				018" DIA
		LEN=0050				LEN=0050
		INSTALLED UNKN				INSTALLED UNKN
		018" DIA				018" DIA
		LEN=0050				LEN=0050
		INSTALLED 1994				INSTALLED 1994
		JONES				JONES
		SAINT MARYS C				SAINT MARYS C
019976 FT	0090/0050	2 0 24021				0 00 0199+52
		019976 FT				019976 FT
		LEN=0000				LEN=0000
		LENGTH(AH 2607 BK 2289)				LENGTH(AH 2607 BK 2289)
		015" DIA				015" DIA
		LEN=0050				LEN=0050
		INSTALLED UNKN				INSTALLED UNKN
		015" DIA				015" DIA
		LEN=0050				LEN=0050
		INSTALLED UNKN				INSTALLED UNKN
		018" DIA				018" DIA
		LEN=0050				LEN=0050
		INSTALLED UNKN				INSTALLED UNKN
		015" DIA				015" DIA
		LEN=0050				LEN=0050
		INSTALLED UNKN				INSTALLED UNKN
		018" DIA				018" DIA
		LEN=0050				LEN=0050
		INSTALLED UNKN				INSTALLED UNKN
		015" DIA				015" DIA
		LEN=0050				LEN=0050
		INSTALLED UNKN				INSTALLED UNKN
		018" DIA				018" DIA
		LEN=0050				LEN=0050
		INSTALLED UNKN				INSTALLED UNKN
		015" DIA				015" DIA
		LEN=0040				LEN=0040
		INSTALLED 2017				INSTALLED 2017
		015" DIA				015" DIA
		LEN=0050				LEN=0050
		INSTALLED UNKN				INSTALLED UNKN
017687 FT	0080/0337	2 0 24021				0 00 0176+63
		017687 FT				017687 FT
		LEN=0000				LEN=0000
		LENGTH(AH 2289 BK 3013)				LENGTH(AH 2289 BK 3013)
		018" DIA				018" DIA
		LEN=0050				LEN=0050
		INSTALLED UNKN				INSTALLED UNKN
		0070/2994				0070/2994
		LEN=0050				LEN=0050
		INSTALLED UNKN				INSTALLED UNKN

DIR: B TOTAL LEN: 5.583 MI. DIST: 02-8 SR: 1004
 LEFT MUN: SAINT MARYS C RIGHT MUN: SAINT MARYS C

014674 FT

012571 FT

0070/2726	018 " DIA	CIRC CONCR
	LEN=0050	INSTALLED UNKN
0070/2562	018 " DIA	CIR PLASTIC
	LEN=0050	INSTALLED UNKN
0070/2424	015 " DIA	CIR PLASTIC
	LEN=0050	INSTALLED UNKN
0070/2143	015 " DIA	CIR PLASTIC
	LEN=0040	INSTALLED UNKN
0070/2010	015 " DIA	CIR PLASTIC
	LEN=0050	INSTALLED UNKN
0070/1472	015 " DIA	CIR PLASTIC
	LEN=0050	INSTALLED UNKN
0070/1128	015 " DIA	CIRC METAL
	LEN=0050	INSTALLED UNKN
0070/0982	015 " DIA	CIRC METAL
	LEN=0050	INSTALLED UNKN
0070/0777	015 " DIA	CIR PLASTIC
	LEN=0040	INSTALLED UNKN
0070/0737	SAINT MARYS RIDGWAY T	
0070/0510	018 " DIA	CIRC METAL
	LEN=0050	INSTALLED UNKN
0070/0117	015 " DIA	CIRC METAL
	LEN=0040	INSTALLED UNKN
014674 FT	2 0 24021	0 00 0146+50
0070/0000	015 " DIA	CIRC METAL
	LEN=0040	INSTALLED UNKN
	LENGTH(AH	3013 BK 2103)
0060/1820	015 " DIA	CIRC METAL
	LEN=0040	INSTALLED UNKN
0060/1674	015 " DIA	CIRC METAL
	LEN=0040	INSTALLED UNKN
0060/1530	015 " DIA	CIRC METAL
	LEN=0040	INSTALLED UNKN
0060/1270	015 " DIA	CIRC METAL
	LEN=0050	INSTALLED UNKN
0060/1164	018 " DIA	CIR PLASTIC
	LEN=0041	INSTALLED 2017
0060/0730	018 " DIA	CIR PLASTIC
	LEN=0040	INSTALLED 2017
0060/0310	015 " DIA	CIRC CONCR
	LEN=0050	INSTALLED UNKN
012571 FT	2 0 24021	0 00 0125+53
0060/0000	015 " DIA	CIR PLASTIC
	LEN=0040	INSTALLED UNKN
	LENGTH(AH	2103 BK 2460)
0050/2077	015 " DIA	CIRC CONCR
	LEN=0035	INSTALLED UNKN
0050/1886	015 " DIA	CIRC CONCR
	LEN=0030	INSTALLED UNKN

EXTRACT DATE: 12/18/2023
PRINT DATE: 12/19/2023

ROADWAY MANAGEMENT SYSTEM
SLD COUNTY/SR - ANNUAL PRINT

PAGE NUMBER: 148
COUNTY: ELK

DIR: B TOTAL LEN: 5.583 MI.
LEFT MUN: RIDGWAY T

DIST: 02-8 SR: 1004
RIGHT MUN: RIDGWAY T

Segment	Station	Length	Material	Status
010111 FT	0050/1513	0040	DIA CIRC CONCR	INSTALLED UNKN
	0050/0929	0035	DIA CIRC CONCR	INSTALLED UNKN
	0050/0596	0040	DIA CIRC CONCR	INSTALLED UNKN
	010111 FT	24021	010111	000106
	0050/0000	0040	DIA CIRC CONCR	INSTALLED 1994
	0044/1972	0050	DIA CIRC CONCR	LENGTH(AH 2460 BK 2472) INSTALLED UNKN
	0044/1608	0050	DIA CIRC CONCR	INSTALLED UNKN
	0044/0830	0070	DIA CIRC CONCR	INSTALLED UNKN
	0044/0285	0050	DIA CIRC CONCR	INSTALLED UNKN
	007639 FT	0044/0000	24021	000007634
005166 FT	0044/0000	0050	DIA CIRC CONCR	LENGTH(AH 2472 BK 2473) INSTALLED UNKN
	0040/2435	0050	DIA CIRC CONCR	INSTALLED UNKN
	0040/1926	0050	DIA CIRC CONCR	INSTALLED UNKN
	0040/1802	0050	DIA CIRC CONCR	INSTALLED UNKN
	0040/1570	0050	DIA CIRC CONCR	INSTALLED UNKN
	0040/1380	0050	DIA CIRC CONCR	INSTALLED UNKN
	0040/1212	0050	DIA CIRC CONCR	INSTALLED UNKN
	0040/0643	0050	DIA CIRC CONCR	INSTALLED UNKN
	0040/0278	0050	DIA CIRC CONCR	INSTALLED UNKN
	0040/0005	0050	DIA CIRC CONCR	INSTALLED 1994
005166 FT	0040/0000	24021	000005161	
0030/2237	0040/0000	0050	DIA CIRC CONCR	LENGTH(AH 2473 BK 2543) INSTALLED UNKN
	0030/2237	0040	DIA CIRC CONCR	JOHNSONBURG B INSTALLED UNKN
	0030/2226	0040	DIA CIRC CONCR	INSTALLED UNKN
	0030/1890	0050	DIA CIRC CONCR	INSTALLED UNKN
	0030/1744	0050	DIA CIRC CONCR	INSTALLED UNKN

DIR: B TOTAL LEN: 5.583 MI. DIST: 02-8 SR: 1004
 LEFT MUN: JOHNSONBURG B RIGHT MUN: JOHNSONBURG B

002623 FT

000000 FT

0030/1468	LEN=0050	INSTALLED UNKN
	018 "DIA	CIRC CONCR
0030/1181	LEN=0050	INSTALLED UNKN
	018 "DIA	CIRC CONCR
0030/0445	LEN=0040	INSTALLED UNKN
	030 "H 00"	W MULT CONCR
0030/0217	LEN=0050	INSTALLED UNKN
002623 FT	2 0 24021	0 00 0026+18
	015 "DIA	CIRC CONCR
	LEN=0045	INSTALLED 1994
0030/0000	LENGTH(AH	2543 BK 2623)
	012 "DIA	CIRC CONCR
0010/1730	LEN=0100	INSTALLED UNKN
	018 "DIA	CIRC CONCR
0010/1674	LEN=0100	INSTALLED UNKN
	NC GL	LEN HAZEL RD
		BERGEN ST
0010/1663	(BORO)	FIRST AV
0010/1464	(BORO)	
0010/1427	018 "DIA	CIRC CONCR
	LEN=0051	INSTALLED UNKN
	HIGH ST	
0010/0952	(BORO)	SHORT ST
0010/0722	(BORO)	AL
0010/0688	(BORO)	
0010/0648	018 "DIA	CIRC CONCR
	LEN=0100	INSTALLED UNKN
	LEGION AV	
0010/0382	(BORO)	
0010/0314	018 "DIA	CIRC CONCR
	LEN=0040	INSTALLED UNKN
	COBB ST	
	(BORO)	
	NC GL	LEN AV
		MARKET ST
0010/0147	(BORO)	
	018 "DIA	CIRC CONCR
0010/0020	LEN=0050	INSTALLED UNKN
000000 FT	2 0 24021	0 00 0000+00
	NC CO	COBB ST
		CENTER ST
	(SR1009	SEG 0020/0941)
0010/0000	MFC BEGIN = D	
	LENGTH(AH	2623 BK 0000)

DIR: B TOTAL LEN: 3.002 MI. DIST: 02-8 SR: 1003
 LEFT MUN: SAINT MARYS C RIGHT MUN: SAINT MARYS C

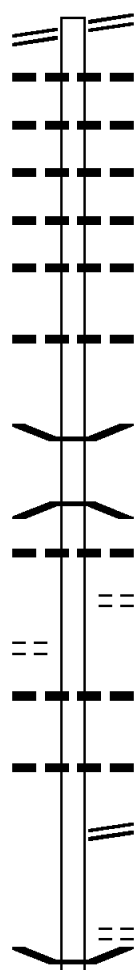
ST MARYS RD 015853 FT
 (SR1001 SEG 0070/0000) 0070/3022

012831 FT

FLAGSTONE RD
 (CITY)

0060/1056

010133 FT



015853 FT WINDFALL RD
 0070/3022 (SR1001 SEG 0070/0000)
 0070/2634 018 "DIA CIRC CONCR
 LEN=0075 INSTALLED UNKN
 0070/2437 018 "DIA CIRC CONCR
 LEN=0075 INSTALLED UNKN
 0070/2140 018 "DIA CIRC CONCR
 LEN=0050 INSTALLED UNKN
 0070/1834 018 "DIA CIRC CONCR
 LEN=0045 INSTALLED UNKN
 0070/1250 018 "DIA CIRC CONCR
 LEN=0050 INSTALLED UNKN
 0070/0395 024"H 34"W ELLIP METAL
 LEN=0040 INSTALLED 2010
 012831 FT 2 0 24013 0 00 0075+00
 0070/0000 LENGTH(AH 3022 BK 2698)
 0060/2083 BMS EN 24/1003/0060/2044
 2 0 24013 0 00 0068+74
 ELK CREEK
 0060/2044 BMSBG 24/1003/0060/2044
 018 "DIA CIRC CONCR
 0060/1629 LEN=0050 INSTALLED UNKN
 DELAUM RD
 0060/1086 (CITY)
 0060/0999 018 "DIA CIRC CONCR
 LEN=0050 INSTALLED UNKN
 0060/0184 018 "DIA CIRC CONCR
 LEN=0060 INSTALLED 2000
 WEST CREEK RD
 (SR1008 SEG 0020/0000)
 NC W WINDFALL RD
 010133 FT 2 0 24013 0 00 0048+91
 0060/0000 LENGTH(AH 2698 BK 1524)
 WEIDOW CREST RD
 0050/1017 (CITY)
 0050/0888 BMS EN 24/1003/0050/0844

EXTRACT DATE: 12/18/2023
PRINT DATE: 12/19/2023

ROADWAY MANAGEMENT SYSTEM
SLD COUNTY/SR - ANNUAL PRINT

PAGE NUMBER: 145
COUNTY: ELK

DIR: B TOTAL LEN: 3.002 MI.
LEFT MUN: SAINT MARYS C

DIST: 02-8 SR: 1003
RIGHT MUN: SAINT MARYS C

ADAMS RD
(CITY)

0050/0436

WOODLAND RD
(SR1008 SEG 0010/2462)

0040/2070

006442 FT

003316 FT

		2 0 24013 0 00 0041+48
		ELK CREEK
0050/0844		BMSBG 24/1003/0050/0844
0050/0615		024 "DIA CIRC CONCR
		LEN=0075 INSTALLED UNKN
		036 "DIA CIRC CONCR
0050/0216		LEN=0060 INSTALLED UNKN
		024 "DIA CIRC CONCR
0050/0050		LEN=0060 INSTALLED UNKN
008609 FT		2 0 24013 0 00 0033+12
5 0050/0000		LENGTH(AH 1524 BK 2167)
		018 "DIA CIRC CONCR
0040/1806		LEN=0060 INSTALLED UNKN
		018 "DIA CIRC METAL
0040/1615		LEN=0040 INSTALLED 2006
		024 "DIA CIRC CONCR
0040/1310		LEN=0046 INSTALLED UNKN
		018 "DIA CIRC CONCR
0040/1205		LEN=0046 INSTALLED UNKN
		024 "DIA CIRC CONCR
0040/0580		LEN=0046 INSTALLED UNKN
006442 FT		1 1 01247 0 00 0031+31
5 0040/0000		LENGTH(AH 2167 BK 3126)
		018 "DIA CIRC CONCR
0030/3126		LEN=0060 INSTALLED UNKN
		030 "DIA CIRC CONCR
0030/2800		LEN=0060 INSTALLED UNKN
		018 "DIA CIRC CONCR
0030/2485		LEN=0060 INSTALLED UNKN
		024 "DIA CIRC CONCR
0030/1700		LEN=0045 INSTALLED UNKN
		018 "DIA CIRC CONCR
0030/1485		LEN=0046 INSTALLED UNKN
		018 "DIA CIRC CONCR
0030/1080		LEN=0046 INSTALLED UNKN
		018 "DIA CIRC CONCR
0030/0874		LEN=0060 INSTALLED UNKN
		018 "DIA CIRC CONCR
0030/0580		LEN=0060 INSTALLED UNKN
		015 "DIA CIRC CONCR
0030/0275		LEN=0040 INSTALLED UNKN
003316 FT		1 1 01247 0 00 0000+00
5 0030/0000		LENGTH(AH 3126 BK 1666)
		012 "DIA CIRC CONCR

EXTRACT DATE: 12/18/2023
PRINT DATE: 12/19/2023

ROADWAY MANAGEMENT SYSTEM
SLD COUNTY/SR - ANNUAL PRINT

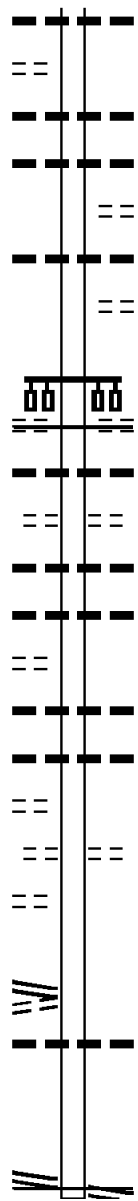
PAGE NUMBER: 144
COUNTY: ELK

DIR: B TOTAL LEN: 3.002 MI.
LEFT MUN: SAINT MARYS C

DIST: 02-8 SR: 1003
RIGHT MUN: SAINT MARYS C

RIGHTMEYER ST
(CITY)

0020/1411



0020/1480 LEN=0030 INSTALLED UNKN

015 "DIA CIRC CONCR
LEN=0060 INSTALLED UNKN
015 "DIA CIRC CONCR
LEN=0050 INSTALLED UNKN

0020/1167

0020/0884

0020/0768

0020/0572

0020/0543

AL
(CITY)
018 "DIA CIRC METAL
LEN=0035 INSTALLED UNKN
ST
(CITY)
FOURTH ST
(CITY)

2 0 24013 0 00 0016+56 001650 FT
LAWRENCE ST
(CITY)

0020/0000

001650 FT

0020/0000

MFC BEGIN = D
LENGTH(AH 1666 BK 1650)
018 "DIA CIRC CONCR
LEN=0040 INSTALLED UNKN
DIAMOND ST
(CITY)

0010/1495

0010/1263

0010/1020

0010/0960

018 "DIA CIRC CONCR
LEN=0035 INSTALLED UNKN
018 "DIA CIRC CONCR
LEN=0035 INSTALLED UNKN

AL
(CITY)

0010/0847

0010/0755

0010/0690

018 "DIA CIRC CONCR
LEN=0040 INSTALLED UNKN
018 "DIA CIRC CONCR
LEN=0035 INSTALLED UNKN

MADISON ST
(CITY)

0010/0515

0010/0385

LAFAYETTE ST
(CITY)

AL
(CITY)
ST MARYS ST
(SR1001 SEG 0010/0000)
FOR SR 0255 AND 1003
(CONN)

0010/0234

0010/0129

NC WASHINGTON ST
018 "DIA CIRC CONCR
LEN=0040 INSTALLED UNKN
NC ST MARYS ST
ST MICHAEL ST

2 0 24013 0 00 0000+00 000000 FT
ST MICHAEL ST
(SR0255 SEG 0325/0121)
(SR0255 SEG 0324/0125)

0010/0000

000000 FT

0010/0000

(SR0255 SEG 0324/0125)
(SR0255 SEG 0325/0121)
MFC BEGIN = C
LENGTH(AH 1650 BK 0000)

Stationing (Left)	Stationing (Right)	Description
012150 FT	012150 FT	WINDFALL RD
	0050/1742	(SR1001 SEG 0070/0590)
	0050/1735	024 " DIA CIRC METAL
	0050/1670	LEN=0060 INSTALLED 2000
		024 " DIA CIRC METAL
	0050/0950	LEN=0050 INSTALLED UNKN
		024 " DIA CIRC METAL
	0050/0950	LEN=0030 INSTALLED UNKN
010408 FT	010408 FT	2 0 24017 0 00 0099+95
		028 " DIA CIR PLASTIC
		LEN=0040 INSTALLED UNKN
	0050/0000	LENGTH(AH 1742 BK 2408)
		018 " DIA CIR PLASTIC
	0040/1880	LEN=0040 INSTALLED 2011
		018 " DIA CIRC METAL
	0040/0682	LEN=0040 INSTALLED UNKN
008000 FT	008000 FT	2 0 24017 0 00 0075+87
		LENGTH(AH 2408 BK 2563)
	0040/0000	036 " DIA CIR PLASTIC
		LEN=0030 INSTALLED 2012
	0030/2563	024 " DIA CIR PLASTIC
		LEN=0030 INSTALLED 2008
	0030/2280	018 " DIA CIR PLASTIC
		LEN=0030 INSTALLED 2009
	0030/1768	BRAUN RD
		(CITY)
	0030/1462	015 " DIA CIRC METAL
		LEN=0050 INSTALLED UNKN
	0030/1422	018 " DIA CIR PLASTIC

EXTRACT DATE: 12/18/2023
PRINT DATE: 12/19/2023

ROADWAY MANAGEMENT SYSTEM
SLD COUNTY/SR - ANNUAL PRINT

PAGE NUMBER: 142
COUNTY: ELK

DIR: B TOTAL LEN: 2.301 MI.
LEFT MUN: SAINT MARYS C

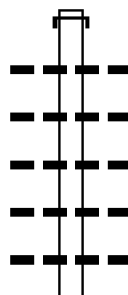
DIST: 02-8 SR: 1002
RIGHT MUN: SAINT MARYS C

CHALLINGSWORTH RD
(CITY)

Segment ID	Length (FT)	Start Station	End Station	Material	Year Installed
0030/1217				INSTALLED	2009
0030/0115				015 " DIA CIRC METAL	
005437 FT				LEN=0060 INSTALLED UNKN	
0030/0000				2 0 24017 0 00 0050+00	
0020/1932				LENGTH(AH 2563 BK 2221)	
				024 " DIA CIR PLASTIC	
				LEN=0060 INSTALLED UNKN	
0020/1277					
0020/1039				015 " DIA CIRC METAL	
				LEN=0050 INSTALLED UNKN	
0020/0240				015 " DIA CIR PLASTIC	
				LEN=0050 INSTALLED UNKN	
0020/0213				N PAUL RD (CITY)	
0020/0170				015 " DIA CIRC METAL	
				LEN=0050 INSTALLED UNKN	
0020/0005				015 " DIA CIRC METAL	
003216 FT				LEN=0050 INSTALLED UNKN	
0020/0000				2 0 24017 0 00 0028+03	
				LENGTH(AH 2221 BK 1622)	
0014/1383				018 " DIA CIRC METAL	
				LEN=0050 INSTALLED UNKN	
0014/0826				018 " DIA CIR PLASTIC	
				LEN=0050 INSTALLED 2000	
0014/0572				015 " DIA CIRC METAL	
				LEN=0055 INSTALLED 2000	
0014/0116				018 " DIA CIRC CONCR	
001594 FT				LEN=0070 INSTALLED UNKN	
0014/0000				2 0 24017 0 00 0011+81	
				LENGTH(AH 1622 BK 1594)	
0012/0845				018 " DIA CIRC CONCR	
				LEN=0050 INSTALLED 2000	
0012/0305				018 " DIA CIRC CONCR	
				LEN=0050 INSTALLED 2000	
0012/0053				018 " DIA CIRC CONCR	
				LEN=0050 INSTALLED 2000	
0012/0050				024 " DIA CIRC METAL	
000000 FT				LEN=0150 INSTALLED 2000	
				0 0 00000 0 00 0000+00	
				NC TA FT RD	
				SR 0255 SH	
				(SR 0255 SEG 0410/2347)	
				MFC BEGIN = D	
0012/0000				LENGTH(AH 1594 BK 0000)	

EXTRACT DATE: 12/18/2023 ROADWAY MANAGEMENT SYSTEM PAGE NUMBER: 141
 PRINT DATE: 12/19/2023 SLD COUNTY/SR - ANNUAL PRINT COUNTY: ELK
 DIR: N TOTAL LEN: 20.580 MI. DIST: 02-8 SR: 1001
 LEFT MUN: JONES T RIGHT MUN: JONES T

107620 FT



108665 FT	AH-MCKEAN	(42)
INTER-AHD	CLERMONT RD	
0450/1679	(SR2001 SEG 0010/0000)	
	018 " DIA CIR PLASTIC	
0450/1668	LEN=0070 INSTALLED 2002	
	018 " DIA CIR METAL	
0450/1391	LEN=0050 INSTALLED UNKN	
	018 " DIA CIR METAL	
0450/1222	LEN=0045 INSTALLED UNKN	
	024 " DIA CIR METAL	
0450/1005	LEN=0050 INSTALLED UNKN	
	018 " DIA CIR PLASTIC	
0450/0690	LEN=0050 INSTALLED 1997	
	018 " DIA CIR PLASTIC	

DIR: N TOTAL LEN: 20.580 MI. DIST: 02-8 SR: 1001
 LEFT MUN: JONES T RIGHT MUN: JONES T

	0450/0504	LEN=0050	INSTALLED	2001
		018 "DIA	CIR PLASTIC	
105941 FT	0450/0210	LEN=0050	INSTALLED	2001
	106986 FT	2 0 24011 0 00 0408+25		
		018 "DIA	CIR PLASTIC	
	0450/0000	LEN=0050	INSTALLED	2001
		LENGTH(AH 1679 BK 2355)		
		018 "DIA	CIR PLASTIC	
	0440/2130	LEN=0050	INSTALLED	2001
		018 "DIA	CIR PLASTIC	
	0440/1974	LEN=0050	INSTALLED	1997
		018 "DIA	CIRC METAL	
	0440/1805	LEN=0040	INSTALLED	UNKN
		018 "DIA	CIR PLASTIC	
	0440/1639	LEN=0057	INSTALLED	2002
		018 "DIA	CIR PLASTIC	
	0440/1340	LEN=0040	INSTALLED	UNKN
		INSTANTER RD		
	0440/1195	(T371)		
103586 FT	104631 FT	2 0 24011 0 00 0384+70		
	0440/0000	LENGTH(AH 2355 BK 2404)		
		024 "DIA	CIRC METAL	
	0430/2400	LEN=0040	INSTALLED	1998
		018 "DIA	CIR PLASTIC	
	0430/1439	LEN=0040	INSTALLED	2001
101182 FT	102227 FT	2 0 24011 0 00 0360+84		
	0430/0000	LENGTH(AH 2404 BK 2419)		
		018 "DIA	CIR PLASTIC	
	0420/2409	LEN=0040	INSTALLED	2001
		018 "DIA	CIR PLASTIC	
	0420/2174	LEN=0035	INSTALLED	2002
		018 "DIA	CIR PLASTIC	
	0420/1939	LEN=0040	INSTALLED	2001
		JERRY RD		
	0420/1812	(T374)		
		018 "DIA	CIR PLASTIC	
	0420/1661	LEN=0040	INSTALLED	2002
		018 "DIA	CIR PLASTIC	
	0420/1254	LEN=0035	INSTALLED	2002
		018 "DIA	CIR PLASTIC	
	0420/0900	LEN=0040	INSTALLED	2002
		015 "DIA	CIRC METAL	
	0420/0640	LEN=0040	INSTALLED	UNKN

DIR: N TOTAL LEN: 20.580 MI. DIST: 02-8 SR: 1001
 LEFT MUN: JONES T RIGHT MUN: JONES T

SAUER RD
(T375)

0420/0413
098763 FT

0420/0449	018 " DIA	CIR PLASTIC
	LEN=0040	INSTALLED 2001
099808 FT	2 0 24011	0 00 0336+77
0420/0000	LENGTH(AH	2419 BK 2684)
0410/2378	015 " DIA	CIRC METAL
	LEN=0045	INSTALLED UNKN
0410/2060	024 " DIA	CIR PLASTIC
	LEN=0040	INSTALLED 2001
0410/1800	024 " DIA	CIR PLASTIC
	LEN=0040	INSTALLED 2001
0410/1580	024 " DIA	CIR PLASTIC
	LEN=0050	INSTALLED 1998
0410/1285	024 " DIA	CIRC METAL
	LEN=0050	INSTALLED UNKN

096079 FT

0410/0490	024 " DIA	CIR PLASTIC
	LEN=0040	INSTALLED 2001
097124 FT	2 0 24011	0 00 0309+96
0410/0000	LENGTH(AH	2684 BK 2561)

BRECHTEL RD
(T372)

0400/1135

0400/1290	015 " DIA	CIRC METAL
	LEN=0045	INSTALLED UNKN
0400/1255	015 " DIA	CIRC METAL
	LEN=0045	INSTALLED 2000
0400/1207	(AAR 148628F)	#TRKS 01

093518 FT

094563 FT	2 0 24011	0 00 0284+30
	024 " DIA	CIR PLASTIC
	LEN=0040	INSTALLED 2002
0400/0000	LENGTH(AH	2561 BK 2418)
0390/2160	024 " DIA	CIRC METAL
	LEN=0040	INSTALLED UNKN

091100 FT

0390/0768	STONY HILL RD (T363)	
	018 " DIA	CIR PLASTIC
	LEN=0055	INSTALLED 2002
092145 FT	2 0 24011	0 00 0260+08
	(AAR 148630G)	#TRKS 01
0390/0000	LENGTH(AH	2418 BK 2558)

DIR: N TOTAL LEN: 20.580 MI. DIST: 02-8 SR: 1001
 LEFT MUN: JONES T RIGHT MUN: JONES T

Stationing	Notes	Material	Length	Status
0380/2156		015 " DIA CIR PLASTIC	LEN=0040	INSTALLED UNKN
0380/1758		024 " DIA CIRC METAL	LEN=0050	INSTALLED UNKN
0380/1150		015 " DIA CIRC METAL	LEN=0040	INSTALLED UNKN
0380/0409	LIME KILN RD (T376)			
0380/0010	BMSEN 24/1001/0380/0000			
089587 FT	2 0 24011 0 00 0234+55			
0380/0000	JOHNSON RUN			
	BMSBG 24/1001/0380/0000			
	LENGTH(AH 2558 BK 2333)			
0370/1724		015 " DIA CIRC METAL	LEN=0035	INSTALLED UNKN
0370/1497	FRITZ RD (T370)			
0370/1455	(AAR 148632V)#TRKS 01			
0370/0800		018 " DIA CIR PLASTIC	LEN=0035	INSTALLED 2002
087254 FT	2 0 24011 0 00 0210+96			
0370/0000	018 " DIA CIR PLASTIC		LEN=0040	INSTALLED 2022
	LENGTH(AH 2333 BK 2603)			
0360/0840		018 " DIA CIR PLASTIC	LEN=0040	INSTALLED 2002
0360/0650		015 " DIA CIRC METAL	LEN=0040	INSTALLED UNKN
084651 FT	2 0 24011 0 00 0184+66			
0360/0000	LENGTH(AH 2603 BK 1933)			
0350/1688		015 " DIA CIRC METAL	LEN=0045	INSTALLED 2000
0350/1635		018 " DIA CIRC METAL	LEN=0040	INSTALLED UNKN

088542 FT

086209 FT

083606 FT

ROCKY RUN RD (T369)

EXTRACT DATE: 12/18/2023
PRINT DATE: 12/19/2023

ROADWAY MANAGEMENT SYSTEM
SLD COUNTY/SR - ANNUAL PRINT

PAGE NUMBER: 137
COUNTY: ELK

DIR: N TOTAL LEN: 20.580 MI.
LEFT MUN: JONES T

DIST: 02-8 SR: 1001
RIGHT MUN: JONES T

Stationing	Notes	Material	Length
081673 FT			
082718 FT			2 0 24011 0 00 0165+06
0350/0000		LENGTH(AH 1933 BK 2514)	
079159 FT			
0340/0244		018 " DIA CIR PLASTIC LEN=0040 INSTALLED 2001	
080204 FT		2 0 24011 0 00 0139+65	
0340/0000		LENGTH(AH 2514 BK 2910)	
0330/2502		015 " DIA CIRC METAL LEN=0050 INSTALLED UNKN	
0330/1544		018 " DIA CIR PLASTIC LEN=0040 INSTALLED UNKN	
0330/1015		015 " DIA CIR PLASTIC LEN=0040 INSTALLED 2001	
0330/0390		015 " DIA CIRC METAL LEN=0040 INSTALLED UNKN	
0330/0133		FROM 1001/0320 SH (CONN)	
0330/0055		018 " DIA CIR PLASTIC LEN=0056 INSTALLED 2002	
077294 FT			
2 0 24011 0 00 0111+33			
076249 FT			
CLARION ST			
(SR1006 SEG 0040/3154)			
0330/0000		LENGTH(AH 2910 BK 2455)	
0320/2335		TO 1001/0330 SH (CONN)	
0320/2316		BMSSEN 24/1001/0320/2308 2 0 24013 0 00 0743+08	
0320/2308		OIL CREEK BMSBG 24/1001/0320/2308	
0320/2171		015 " DIA CIRC CONCR LEN=0040 INSTALLED UNKN	
0320/2047			
0320/1790		015 " DIA CIRC CONCR LEN=0040 INSTALLED UNKN	
0320/0895		015 " DIA CIRC CONCR LEN=0035 INSTALLED UNKN	
0320/0644		018 " DIA CIR PLASTIC LEN=0044 INSTALLED 2002	
073794 FT			
074839 FT		2 0 24013 0 00 0720+00	
0320/0000		LENGTH(AH 2455 BK 2808)	

DIR: N TOTAL LEN: 20.580 MI. DIST: 02-8 SR: 1001
 LEFT MUN: JONES T RIGHT MUN: JONES T

	0310/2562	018 "DIA LEN=0035	CIRC CONCR INSTALLED UNKN
	0310/2322	018 "DIA LEN=0035	CIRC CONCR INSTALLED UNKN
	0310/2067	018 "DIA LEN=0035	CIRC CONCR INSTALLED UNKN
	0310/1143	015 "DIA LEN=0040	CIRC CONCR INSTALLED UNKN
070986 FT	0310/0015	015 "DIA LEN=0040	CIRC CONCR INSTALLED UNKN
	072031 FT	2 0 24013	0 00 0692+04
	0310/0000	LENGTH(AH	2808 BK 2253)
	0300/1265	036 "DIA LEN=0040	CIRC CONCR INSTALLED UNKN
	0300/0840	FRITZ RD (T370)	
	0300/0698	018 "DIA LEN=0045	CIRC CONCR INSTALLED UNKN
068733 FT	0300/0310	015 "DIA LEN=0040	CIRC CONCR INSTALLED UNKN
	069778 FT	2 0 24013	0 00 0669+56
	0300/0000	015 "DIA LEN=0040	CIRC CONCR INSTALLED UNKN
		LENGTH(AH	2253 BK 2388)
	0290/1675	015 "DIA LEN=0040	CIRC CONCR INSTALLED UNKN
	0290/1310	015 "DIA LEN=0035	CIRC CONCR INSTALLED UNKN
	0290/0585	015 "DIA LEN=0040	CIRC CONCR INSTALLED UNKN
	0290/0290	015 "DIA LEN=0040	CIRC CONCR INSTALLED UNKN
066345 FT	0290/0020	015 "DIA LEN=0040	CIRC CONCR INSTALLED UNKN
	067390 FT	2 0 24013	0 00 0645+68
	0290/0000	LENGTH(AH	2388 BK 2485)
	0280/2242	015 "DIA LEN=0040	CIRC CONCR INSTALLED UNKN
	0280/1960	015 "DIA LEN=0040	CIRC CONCR INSTALLED UNKN
	0280/1642	015 "DIA LEN=0040	CIRC CONCR INSTALLED UNKN

DIR: N TOTAL LEN: 20.580 MI. DIST: 02-8 SR: 1001
 LEFT MUN: JONES T RIGHT MUN: JONES T

Stationing	Segment	Description	Material	Status
	0280/1327	(AAR 148635R)#TRKS 01		
	0280/0610	BMS EN 24/1001/0280/0582		
		2 0 24013 0 00 0626+42		
		JOHNSON RUN		
	0280/0582	BMSBG 24/1001/0280/0582		
		015 " DIA CIRC CONCR		
063860 FT	0280/0220	LEN=0040	INSTALLED	UNKN
	064905 FT	2 0 24013 0 00 0620+68		
	0280/0000	LENGTH(AH 2485 BK 2638)		
		015 " DIA CIRC CONCR		
	0270/2310	LEN=0040	INSTALLED	UNKN
		015 " DIA CIRC CONCR		
	0270/1945	LEN=0040	INSTALLED	UNKN
		STONEY HILL RD		
	0270/1705	(T363)		
		015 " DIA CIRC CONCR		
	0270/1250	LEN=0040	INSTALLED	UNKN
		030 " DIA CIRC CONCR		
	0270/0895	LEN=0040	INSTALLED	UNKN
		015 " DIA CIRC CONCR		
	0270/0690	LEN=0040	INSTALLED	UNKN
		015 " DIA CIRC CONCR		
061222 FT	0270/0445	LEN=0040	INSTALLED	UNKN
	062267 FT	2 0 24013 0 00 0594+22		
		018 " DIA CIRC CONCR		
	0270/0000	LENGTH(AH 2638 BK 1683)		
		021 " DIA CIRC CONCR		
	0260/0665	LEN=0040	INSTALLED	UNKN
		024 " DIA CIRC CONCR		
059539 FT	0260/0275	LEN=0040	INSTALLED	UNKN
	060584 FT	2 0 24013 0 00 0577+45		
		U. S. ARMY CORP RD		
		(GOV'T)		
	0260/0000	LENGTH(AH 1683 BK 3153)		
		024 " DIA CIRC CONCR		
	0250/3153	LEN=0050	INSTALLED	UNKN
		018 " DIA CIRC CONCR		
	0250/2750	LEN=0040	INSTALLED	UNKN
		024 " DIA CIRC CONCR		
	0250/2300	LEN=0040	INSTALLED	UNKN
		018 " DIA CIRC CONCR		
	0250/1980	LEN=0040	INSTALLED	UNKN
		015 " DIA CIRC CONCR		
	0250/1610	LEN=0045	INSTALLED	UNKN
		015 " DIA CIRC CONCR		
	0250/1450	LEN=0040	INSTALLED	UNKN

EXTRACT DATE: 12/18/2023
PRINT DATE: 12/19/2023

ROADWAY MANAGEMENT SYSTEM
SLD COUNTY/SR - ANNUAL PRINT

PAGE NUMBER: 134
COUNTY: ELK

DIR: N TOTAL LEN: 20.580 MI.
LEFT MUN: JONES T

DIST: 02-8 SR: 1001
RIGHT MUN: JONES T

Stationing	Material	Quantity	Notes
0250/1095	015 " DIA CIRC CONCR	LEN=0060	INSTALLED UNKN
0250/0815	015 " DIA CIRC CONCR	LEN=0040	INSTALLED UNKN
0250/0526	015 " DIA CIRC CONCR	LEN=0045	INSTALLED UNKN
0250/0325	015 " DIA CIRC CONCR	LEN=0040	INSTALLED UNKN
0250/0010	015 " DIA CIRC CONCR	LEN=0040	INSTALLED UNKN
056386 FT	057431 FT	2 0 24013	0 00 0546+12
0250/0000	LENGTH(AH 3153 BK 2473)		
0240/2323	015 " DIA CIRC CONCR	LEN=0050	INSTALLED UNKN
0240/2176	018 " DIA CIRC CONCR	LEN=0040	INSTALLED UNKN
0240/1724	015 " DIA CIRC CONCR	LEN=0050	INSTALLED UNKN
0240/1271	015 " DIA CIRC CONCR	LEN=0050	INSTALLED UNKN
0240/1241	KILGUS RD (T358)		
0240/0740	015 " DIA CIRC CONCR	LEN=0045	INSTALLED UNKN
0240/0465	015 " DIA CIRC CONCR	LEN=0040	INSTALLED UNKN
0240/0362	018 " DIA CAST IRON	LEN=0045	INSTALLED UNKN
0240/0252	018 " DIA CAST IRON	LEN=0045	INSTALLED UNKN
053913 FT	054958 FT	2 0 24013	0 00 0521+30
0240/0000	LENGTH(AH 2473 BK 2870)		
0230/2520	018 " DIA CIRC CONCR	LEN=0040	INSTALLED UNKN
0230/1912	KETNER RD (T365)		
0230/1735	BMS EN 24/1001/0230/1661	2 0 24013	0 00 0509+13
0230/1661	EAST BR CLARION RIVER		
0230/1080	BMSBG 24/1001/0230/1661		
0230/0618	018 " DIA CIR PLASTIC	LEN=0040	INSTALLED 2001
0230/0065	018 " DIA CIR PLASTIC	LEN=0040	INSTALLED 2001
051043 FT	052088 FT	2 0 24013	0 00 0492+57

EXTRACT DATE: 12/18/2023
PRINT DATE: 12/19/2023

ROADWAY MANAGEMENT SYSTEM
SLD COUNTY/SR - ANNUAL PRINT

PAGE NUMBER: 133
COUNTY: ELK

DIR: N TOTAL LEN: 20.580 MI.
LEFT MUN: JONES T

DIST: 02-8 SR: 1001
RIGHT MUN: JONES T

GLEN HAZEL RD
(SR1004 SEG 0120/0832) 0220/1789

048815 FT

047964 FT

046050 FT

NC	SR	1001	SH
0230	0000	LENGTH(AH	2870 BK 2228)
		015 "DIA	CIRC CONCR
0220	1836	LEN=0040	INSTALLED UNKN
		015 "DIA	CIRC CONCR
		LEN=0040	INSTALLED UNKN
		018 "DIA	CIRC METAL
		LEN=0040	INSTALLED UNKN
		018 "DIA	CIRC METAL
		LEN=0040	INSTALLED UNKN
		2 0 24013	0 00 0470+39
		VILLAGE: GLEN HAZEL	
		015 "DIA	CIRC CONCR
		LEN=0040	INSTALLED UNKN
0220	0000	LENGTH(AH	2228 BK 0851)
0210	0328	BMSSEN 24/1001/0210/0290	
		2 0 24013	0 00 0464+87
		CROOKED CREEK	
		BMSBG 24/1001/0210/0290	
		2 0 24013	0 00 0461+98
0210	0000	LENGTH(AH	0851 BK 1914)
		015 "DIA	CIRC CONCR
		LEN=0040	INSTALLED UNKN
		018 "DIA	CIRC CONCR
		LEN=0040	INSTALLED UNKN
		015 "DIA	CIRC CONCR
		LEN=0040	INSTALLED UNKN
		015 "DIA	CIRC METAL
		LEN=0040	INSTALLED UNKN
0200	0000	LENGTH(AH	1914 BK 3826)
		015 "DIA	CIRC METAL
0190	3641	LEN=0040	INSTALLED UNKN
		015 "DIA	CIRC METAL
0190	3455	LEN=0040	INSTALLED UNKN
		018 "DIA	CIRC METAL
0190	3091	LEN=0040	INSTALLED UNKN
		018 "DIA	CIRC METAL
0190	2808	LEN=0040	INSTALLED UNKN
		018 "DIA	CIR PLASTIC
0190	2440	LEN=0060	INSTALLED 2022
		015 "DIA	CIRC METAL
0190	2230	LEN=0040	INSTALLED UNKN
		018 "DIA	CIRC METAL
0190	1985	LEN=0040	INSTALLED UNKN
		018 "DIA	CIRC METAL

DIR: N TOTAL LEN: 20.580 MI. DIST: 02-8 SR: 1001
 LEFT MUN: JONES T RIGHT MUN: JONES T

042224 FT

039527 FT

037310 FT

0190/1645	LEN=0040	INSTALLED	UNKN
	036 "DIA	CIR PLASTIC	
0190/1332	LEN=0060	INSTALLED	2022
	018 "DIA	CIR PLASTIC	
0190/1130	LEN=0040	INSTALLED	2022
	JONES		
0190/1103	SAINT MARYS C		
	018 "DIA	CIR PLASTIC	
0190/0800	LEN=0040	INSTALLED	2022
	018 "DIA	CIRC METAL	
0190/0565	LEN=0040	INSTALLED	UNKN
	018 "DIA	CIRC METAL	
0190/0300	LEN=0040	INSTALLED	UNKN
043269 FT	2 0 24013	0 00 0404+51	
	018 "DIA	CIRC METAL	
	LEN=0040	INSTALLED	UNKN
0190/0000	LENGTH(AH	3826 BK 2697)	
	015 "DIA	CIRC METAL	
0180/2440	LEN=0040	INSTALLED	UNKN
	054 "DIA	CIR PLASTIC	
0180/1619	LEN=0060	INSTALLED	2022
	018 "DIA	CIR PLASTIC	
0180/1125	LEN=0090	INSTALLED	2022
	018 "DIA	CIRC METAL	
0180/0840	LEN=0040	INSTALLED	UNKN
	015 "DIA	CIRC METAL	
0180/0600	LEN=0040	INSTALLED	UNKN
	015 "DIA	CIRC METAL	
0180/0400	LEN=0040	INSTALLED	UNKN
040572 FT	2 0 24013	0 00 0377+47	
0180/0000	LENGTH(AH	2697 BK 2217)	
	018 "DIA	CIR PLASTIC	
0170/2122	LEN=0050	INSTALLED	2022
	060 "DIA	CIR PLASTIC	
0170/1708	LEN=0060	INSTALLED	2022
	018 "DIA	CIR PLASTIC	
0170/1470	LEN=0040	INSTALLED	2022
	018 "DIA	CIR PLASTIC	
0170/0970	LEN=0045	INSTALLED	2022
	018 "DIA	CIRC METAL	
0170/0680	LEN=0040	INSTALLED	UNKN
	018 "DIA	CIRC METAL	
0170/0380	LEN=0040	INSTALLED	UNKN
	018 "DIA	CIR PLASTIC	
0170/0150	LEN=0040	INSTALLED	2022
038355 FT	2 0 24013	0 00 0355+22	
0170/0000	LENGTH(AH	2217 BK 2337)	
	018 "DIA	CIR PLASTIC	
0160/1945	LEN=0040	INSTALLED	2022

DIR: N TOTAL LEN: 20.580 MI. DIST: 02-8 SR: 1001
 LEFT MUN: SAINT MARYS C RIGHT MUN: SAINT MARYS C

034973 FT

033012 FT

030050 FT

0160/1707	018 " DIA	CIRC METAL
	LEN=0040	INSTALLED UNKN
0160/1327	018 " DIA	CIRC METAL
	LEN=0040	INSTALLED UNKN
0160/0979	018 " DIA	CIRC METAL
	LEN=0040	INSTALLED UNKN
0160/0600	018 " DIA	CIRC METAL
	LEN=0040	INSTALLED UNKN
036018 FT	2 0 24013	0 00 0331+77
	018 " DIA	CIRC METAL
	LEN=0040	INSTALLED UNKN
5 0160/0000	LENGTH(AH	2337 BK 1961)
	015 " DIA	CIRC METAL
	LEN=0040	INSTALLED UNKN
0150/1568	018 " DIA	CIR PLASTIC
	LEN=0040	INSTALLED 2022
0150/1276	015 " DIA	CIRC METAL
	LEN=0040	INSTALLED UNKN
0150/0830	015 " DIA	CIRC METAL
	LEN=0040	INSTALLED UNKN
0150/0611	015 " DIA	CIRC METAL
	LEN=0040	INSTALLED UNKN
0150/0380	015 " DIA	CIRC METAL
	LEN=0040	INSTALLED UNKN
034057 FT	2 0 24013	0 00 0312+08
	015 " DIA	CIRC METAL
	LEN=0040	INSTALLED UNKN
5 0150/0000	LENGTH(AH	1961 BK 2962)
	018 " DIA	CIR PLASTIC
	LEN=0040	INSTALLED 2022
0140/2640	015 " DIA	CIRC METAL
	LEN=0040	INSTALLED UNKN
0140/2225	018 " DIA	CIRC METAL
	LEN=0040	INSTALLED UNKN
0140/1400	018 " DIA	CIRC METAL
	LEN=0040	INSTALLED UNKN
0140/1010	018 " DIA	CIR PLASTIC
	LEN=0040	INSTALLED 2022
0140/0700	018 " DIA	CIR PLASTIC
	LEN=0050	INSTALLED 2019
0140/0414	018 " DIA	CIR PLASTIC
	LEN=0050	INSTALLED 2019
0140/0010	018 " DIA	CIRC METAL
	LEN=0040	INSTALLED UNKN
031095 FT	2 0 24013	0 00 0282+38
5 0140/0000	LENGTH(AH	2962 BK 2418)
	018 " DIA	CIR PLASTIC
	LEN=0045	INSTALLED 2022
0130/2163	018 " DIA	CIRC METAL
	LEN=0040	INSTALLED UNKN
0130/1975	018 " DIA	CIRC METAL
	LEN=0040	INSTALLED UNKN
0130/1779	018 " DIA	CIRC METAL
	LEN=0040	INSTALLED UNKN

DIR: N TOTAL LEN: 20.580 MI. DIST: 02-8 SR: 1001
 LEFT MUN: SAINT MARYS C RIGHT MUN: SAINT MARYS C

	0130/1557	015 " DIA LEN=0040	CIRC METAL INSTALLED UNKN
	0130/0910	015 " DIA LEN=0040	CIRC METAL INSTALLED UNKN
	0130/0595	015 " DIA LEN=0040	CIRC METAL INSTALLED UNKN
027632 FT	0130/0250	018 " DIA LEN=0050	CIR PLASTIC INSTALLED 2019
	028677 FT	2 0 24013 0 00 0258+12	
	0130/0000	LENGTH(AH 2418 BK 2804) 018 " DIA	CIR PLASTIC
	0120/2776	LEN=0045	INSTALLED 2000
	0120/2263	018 " DIA LEN=0040	CIR PLASTIC INSTALLED 2022
	0120/1500	018 " DIA LEN=0040	CIR PLASTIC INSTALLED 2021
	0120/1282	018 " DIA LEN=0045	CIRC METAL INSTALLED UNKN
024828 FT	025873 FT	2 0 24013 0 00 0230+00	
	0120/0000	LENGTH(AH 2804 BK 2470) 018 " DIA	CIR PLASTIC
	0110/2387	LEN=0040	INSTALLED 2021
	0110/2165	018 " DIA LEN=0040	CIR PLASTIC INSTALLED 2022
	0110/1705	036 " DIA LEN=0040	CIR PLASTIC INSTALLED 2017
	0110/1425	015 " DIA LEN=0040	CIR PLASTIC INSTALLED 2006
	0110/0750	015 " DIA LEN=0040	CIR PLASTIC INSTALLED 2006
022358 FT	023403 FT	2 0 24013 0 00 0205+29	
	0110/0000	LENGTH(AH 2470 BK 2443) 021 " DIA	CIRC METAL
	0100/2443	LEN=0050	INSTALLED UNKN
	0100/2015	024 " DIA LEN=0050	CIRC METAL INSTALLED UNKN
	0100/1592	015 " DIA LEN=0040	CIRC METAL INSTALLED UNKN
	0100/1175	015 " DIA LEN=0040	CIR PLASTIC INSTALLED 2017
	0100/0750	024 " DIA LEN=0040	CIR PLASTIC INSTALLED 2017

EXTRACT DATE: 12/18/2023
PRINT DATE: 12/19/2023

ROADWAY MANAGEMENT SYSTEM
SLD COUNTY/SR - ANNUAL PRINT

PAGE NUMBER: 129
COUNTY: ELK

DIR: N TOTAL LEN: 20.580 MI.
LEFT MUN: SAINT MARYS C

DIST: 02-8 SR: 1001
RIGHT MUN: SAINT MARYS C

Stationing	Notes	Stationing	Notes
019915 FT		020960 FT	2 0 24013 0 00 0180+86 018 "DIA CIRC METAL LEN=0050 INSTALLED UNKN
	--- ---	0100/0000	LENGTH(AH 2443 BK 2586)
	--- ---	0090/2204	018 "DIA CIRC METAL LEN=0050 INSTALLED UNKN
	--- ---	0090/0763	024"H 36"W ELLIP METAL LEN=0010 INSTALLED 2001 SIECKER RD
017329 FT	==	0090/0528	(CITY)
		018374 FT	2 0 24013 0 00 0155+00 NC GL EN HAZEL RD
		0090/0000	LENGTH(AH 2586 BK 2257)
	--- ---	0080/1425	018 "DIA CIRC METAL LEN=0050 INSTALLED UNKN
	--- ---	0080/0980	018 "DIA CIRC METAL LEN=0040 INSTALLED UNKN
	--- ---	0080/0662	018 "DIA CIRC METAL LEN=0040 INSTALLED UNKN
015072 FT		016117 FT	2 0 24013 0 00 0132+52
SHIELDS RD		0080/0000	LENGTH(AH 2257 BK 2708)
(CITY)	==		
SENECA RD			
(CITY)	==		
		0070/1086	WILSON RD (CITY)
TAFT RD			
(SR1002 SEG 0050/1742)	==		
		0070/0050	036 "DIA CIR PLASTIC LEN=0060 INSTALLED 2015
012364 FT	--- ---	013409 FT	2 0 24013 0 00 0105+52 NC W WINDFALL RD
			WINDFALL RD (SR1003 SEG 0070/3022)
	--- ---	0070/0000	LENGTH(AH 2708 BK 1879)
	--- ---	0060/1747	018 "DIA CIRC METAL LEN=0060 INSTALLED UNKN
	--- ---	0060/1554	024 "DIA CIR PLASTIC LEN=0070 INSTALLED 2014
	--- ---	0060/1254	018 "DIA CIR PLASTIC LEN=0060 INSTALLED UNKN
	--- ---	0060/0819	018 "DIA CIRC METAL LEN=0050 INSTALLED UNKN

EXTRACT DATE: 12/18/2023
PRINT DATE: 12/19/2023

ROADWAY MANAGEMENT SYSTEM
SLD COUNTY/SR - ANNUAL PRINT

PAGE NUMBER: 128
COUNTY: ELK

DIR: N TOTAL LEN: 20.580 MI.
LEFT MUN: SAINT MARYS C

DIST: 02-8 SR: 1001
RIGHT MUN: SAINT MARYS C

Location	Segment	Length	Material	Status	
SILVER CREEK RD (CITY)	010485 FT	0060/0375	015 " DIA CIRC METAL	INSTALLED UNKN	
		011530 FT	2 0 24026 0 00 0115+21		
		0060/0000	LENGTH(AH 1879 BK 2595)		
		0050/1405	018 " DIA CIRC METAL	INSTALLED UNKN	
		0050/1133	024 " DIA CIR PLASTIC	INSTALLED 2014	
		0050/0516	018 " DIA CIR PLASTIC	INSTALLED UNKN	
		0050/0466	018 " DIA CIRC METAL	INSTALLED UNKN	
		007890 FT	0050/0200	015 " DIA CIRC METAL	INSTALLED UNKN
			008935 FT	2 0 24026 0 00 0089+26	
			0050/0000	LENGTH(AH 2595 BK 2584)	
FOX RD (CITY)		0040/2584	015 " DIA CIRC METAL	INSTALLED UNKN	
		0040/1499	ADAMS RD (CITY)		
		0040/1110	024 " DIA CIRC METAL	INSTALLED UNKN	
		0040/0967	CAROLWOOD RD (CITY)		
		005306 FT	036 " DIA CIRC METAL	INSTALLED UNKN	
			006351 FT	2 0 24026 0 00 0063+42	
			WOODLAND RD (SR1008 SEG 0010/0000)		
			0040/0000	LENGTH(AH 2584 BK 2790)	
		0030/2295	015 " DIA CIRC METAL	INSTALLED UNKN	
		0030/0883	CONDOT RD (CITY)		
	002516 FT	0030/0621	015 " DIA CIRC METAL	INSTALLED UNKN	
		0030/0294	2 0 24026 0 00 0035+51		
		003561 FT	036 " DIA CIR PLASTIC	INSTALLED 2015	

EXTRACT DATE: 12/18/2023
PRINT DATE: 12/19/2023

ROADWAY MANAGEMENT SYSTEM
SLD COUNTY/SR - ANNUAL PRINT

PAGE NUMBER: 127
COUNTY: ELK

DIR: N TOTAL LEN: 20.580 MI.
LEFT MUN: SAINT MARYS C

DIST: 02-8 SR: 1001
RIGHT MUN: SAINT MARYS C

LYNCH RD
(CITY) 0020/2030 ==

HAGGERTY ST
(CITY) 0020/1609 ==

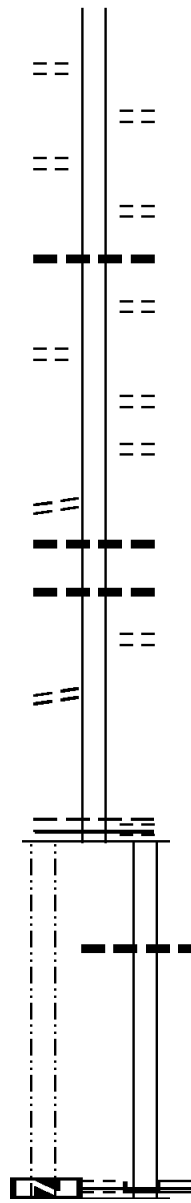
BREWERY RUN LN
(CITY) 0020/0853 ==

PARADE ST
(CITY) 0020/0473 ==

OILWELL ST
(CITY) 0020/0143
000000 FT ==

SAINT MARYS
0020/0000

LTH AH 001045 BK 000000 000000 FT
7011/0000



0030/0000 LENGTH(AH 2790 BK 2516)

0020/1725 EDWARD ST
(CITY)

0020/1468 PENN RD
(CITY)
036 "DIA CIRC METAL
LEN=0060 INSTALLED UNKN
0020/1378 RUSS LANE
(CITY)
0020/1087

0020/0736 DIPPOLD AV
(CITY)
0020/0489 EVERS AV
(CITY)

0020/0471 018 "DIA CIRC OTHER
LEN=0050 INSTALLED UNKN
0020/0265 018 "DIA CIRC CONCR
LEN=0035 INSTALLED UNKN
0020/0225 RIGHMEYER ST
(CITY)

001045 FT 2 0 24026 0 00 0010+48
NC ST MARYS RD
ATLANTIC ST
(CITY)

0020/0000 MFC BEGIN = D
0020/0000 LENGTH(AH 2516 BK 1045)

0010/0056 012 "DIA CIRC CONCR
LEN=0024 INSTALLED UNKN
000000 FT 2 0 24026 0 00 0000+00
NC ST MARYS ST
FOR SR 0255 AND 1001
(CONN)

INTER-BK WASHINGTON ST
(SR1003 SEG 0010/0129)
ST MARYS ST
(SR1003 SEG 0010/0129)

0010/0000 MFC BEGIN = D
0010/0000 LENGTH(AH 1045 BK 0000)

EXTRACT DATE: 12/18/2023 ROADWAY MANAGEMENT SYSTEM PAGE NUMBER: 126
PRINT DATE: 12/19/2023 SLD COUNTY/SR - ANNUAL PRINT COUNTY: ELK
DIR: B TOTAL LEN: 15.370 MI. DIST: 02-8 SR: 949
LEFT MUN: RIDGWAY B RIGHT MUN: RIDGWAY B

081152 FT

081152 FT
INTER-AHD MILL AV

DIR: B TOTAL LEN: 15.370 MI. DIST: 02-8 SR: 949
 LEFT MUN: RIDGWAY B RIGHT MUN: RIDGWAY B

Stationing	Distance	Right of Way	Notes
		(BORO) MAIN ST (SR0948 SEG 0202/0519)	
	080725 FT	0350/0427 ELM ST (BORO) 1 0 00098 0 00 0377+09 CENTER ST	
	080329 FT	0350/0000 LENGTH (AH 0427 BK 0396) LONG ST (BORO) 0340/0197 1 0 00098 0 00 0373+10 SOUTH ST (BORO)	
VINE AV (BORO)	0330/1123	0340/0000 LENGTH (AH 0396 BK 1498) 012 " DIA CIRC CONCR LEN=0030 INSTALLED UNKN	
ELK AV (BORO)	0330/0829	0330/1183 EUCLID AV (BORO) 015 " DIA CIRC CONCR LEN=0040 INSTALLED UNKN	
		0330/0608 018 " DIA CIRC CONCR LEN=0035 INSTALLED UNKN SPRUCE ST (BORO)	
		0330/0547 015 " DIA CIRC CONCR LEN=0040 INSTALLED UNKN MONTEREY AV (BORO)	
LESLIE AV (BORO)	0330/0256	0330/0335 015 " DIA CIRC CONCR LEN=0030 INSTALLED UNKN HIGH AV (BORO)	
	078831 FT	0330/0160 018 " DIA CIRC METAL LEN=0030 INSTALLED UNKN 1 0 00098 0 00 0358+13 NC SOUTH ST IRVING AV (BORO)	
		0330/0050 LENGTH (AH 1498 BK 1501) VERNON AV (BORO)	
		0320/1284 (BORO)	

EXTRACT DATE: 12/18/2023
PRINT DATE: 12/19/2023

ROADWAY MANAGEMENT SYSTEM
SLD COUNTY/SR - ANNUAL PRINT

PAGE NUMBER: 124
COUNTY: ELK

DIR: B TOTAL LEN: 15.370 MI.
LEFT MUN: RIDGWAY B

DIST: 02-8 SR: 949
RIGHT MUN: RIDGWAY B

077330 FT

075035 FT

0320/1225	018 " DIA	CIR PLASTIC	LEN=0045	INSTALLED	2016
0320/1050	018 " DIA	CIRC CONCR	LEN=0030	INSTALLED	UNKN
0320/0680	018 " DIA	CIRC METAL	LEN=0025	INSTALLED	2001
0320/0673	HARVARD AV (BORO)				
0320/0480	018 " DIA	CIR PLASTIC	LEN=0040	INSTALLED	2015
0320/0407	POWELL ST (BORO)				
0320/0332	018 " DIA	CIRC METAL	LEN=0035	INSTALLED	UNKN
0320/0200	018 " DIA	CIRC CONCR	LEN=0035	INSTALLED	UNKN
077330 FT	1 0 00098	0 00 0343	+12		
0320/0000	NC STATE ST LENGTH(AH 1501 BK 2295)				
0310/2240	018 " DIA	CIRC CONCR	LEN=0035	INSTALLED	UNKN
0310/2055	018 " DIA	CIRC CONCR	LEN=0035	INSTALLED	UNKN
0310/1905	RIDGWAY T				
0310/1750	018 " DIA	CIRC CONCR	LEN=0035	INSTALLED	UNKN
0310/1130	018 " DIA	CIRC CONCR	LEN=0035	INSTALLED	UNKN
0310/0810	018 " DIA	CIRC CONCR	LEN=0045	INSTALLED	UNKN
0310/0440	024 " DIA	CIRC CONCR	LEN=0055	INSTALLED	UNKN
075035 FT	1 0 00098	0 00 0320	+00		
0310/0000	LENGTH(AH 2295 BK 2720)				
0300/2580	018 " DIA	CIRC CONCR	LEN=0055	INSTALLED	UNKN
0300/2075	018 " DIA	CIRC CONCR	LEN=0045	INSTALLED	UNKN
0300/1740	018 " DIA	CIRC CONCR	LEN=0045	INSTALLED	UNKN
0300/1340	018 " DIA	CIRC CONCR	LEN=0045	INSTALLED	UNKN
0300/0955	018 " DIA	CIRC CONCR	LEN=0045	INSTALLED	UNKN
0300/0725	024 " DIA	CIRC CONCR	LEN=0055	INSTALLED	UNKN
0300/0495	024 " DIA	CIRC CONCR	LEN=0045	INSTALLED	UNKN

EXTRACT DATE: 12/18/2023
PRINT DATE: 12/19/2023

ROADWAY MANAGEMENT SYSTEM
SLD COUNTY/SR - ANNUAL PRINT

PAGE NUMBER: 123
COUNTY: ELK

DIR: B TOTAL LEN: 15.370 MI.
LEFT MUN: RIDGWAY T

DIST: 02-8 SR: 949
RIGHT MUN: RIDGWAY T

Stationing	Length	Material	Status
0300/0415	014	" DIA	CIRC CONCR
0300/0120	LEN=0045	INSTALLED	UNKN
072315 FT	018	" DIA	CIRC CONCR
072315 FT	LEN=0045	INSTALLED	UNKN
0300/0000	1 0 00098	0 00 0292+85	
0290/2205	LENGTH(AH	2720 BK 2362)	
0290/2040	018	" DIA	CIRC CONCR
0290/1600	LEN=0060	INSTALLED	UNKN
0290/1370	018	" DIA	CIRC CONCR
0290/0790	LEN=0045	INSTALLED	UNKN
0290/0340	018	" DIA	CIRC CONCR
0290/0010	LEN=0045	INSTALLED	UNKN
069953 FT	018	" DIA	CIRC CONCR
069953 FT	LEN=0035	INSTALLED	UNKN
0290/0000	1 0 00098	0 00 0269+16	
0280/2600	LENGTH(AH	2362 BK 2872)	
0280/2320	018	" DIA	CIRC CONCR
0280/2000	LEN=0045	INSTALLED	UNKN
0280/1700	018	" DIA	CIRC CONCR
0280/1390	LEN=0045	INSTALLED	UNKN
0280/1055	018	" DIA	CIRC CONCR
0280/0715	LEN=0035	INSTALLED	UNKN
0280/0605	018	" DIA	CIRC CONCR
0280/0029	LEN=0035	INSTALLED	UNKN
067081 FT	018	" DIA	CIRC CONCR
067081 FT	LEN=0035	INSTALLED	UNKN
0280/0000	BMSFN 24/0949/0280/0000	1 0 00098	0 00 0240+37
0270/1700	ISLAND RUN		
0270/1455	BMSBG 24/0949/0280/0000		
0270/1210	LENGTH(AH	2872 BK 2068)	
	018	" DIA	CIRC CONCR
	LEN=0060	INSTALLED	UNKN
	018	" DIA	CIRC CONCR
	LEN=0035	INSTALLED	UNKN
	018	" DIA	CIRC CONCR
	LEN=0035	INSTALLED	UNKN
	018	" DIA	CIRC CONCR

DIR: B TOTAL LEN: 15.370 MI. DIST: 02-8 SR: 949
 LEFT MUN: RIDGWAY T RIGHT MUN: RIDGWAY T

	0270/0780	LEN=0035	INSTALLED	UNKN
		018 "DIA	CIRC	CONCR
065013 FT	0270/0010	LEN=0035	INSTALLED	UNKN
	065013 FT	1 0 00098	0 00	0219+65
	0270/0000	LENGTH(AH	2068	BK 2009)
		018 "DIA	CIRC	CONCR
	0260/1660	LEN=0035	INSTALLED	UNKN
		018 "DIA	CIRC	CONCR
	0260/1365	LEN=0035	INSTALLED	UNKN
		018 "DIA	CIRC	CONCR
	0260/1175	LEN=0035	INSTALLED	UNKN
		018 "DIA	CIRC	CONCR
	0260/0910	LEN=0035	INSTALLED	UNKN
		018 "DIA	CIRC	CONCR
	0260/0665	LEN=0035	INSTALLED	UNKN
		018 "DIA	CIRC	CONCR
	0260/0348	LEN=0035	INSTALLED	UNKN
		024 "DIA	CIRC	CONCR
063004 FT	0260/0100	LEN=0045	INSTALLED	UNKN
	063004 FT	1 0 00098	0 00	0199+53
	0260/0000	LENGTH(AH	2009	BK 2679)
		018 "DIA	CIRC	CONCR
	0250/2440	LEN=0045	INSTALLED	UNKN
		018 "DIA	CIRC	CONCR
	0250/2190	LEN=0045	INSTALLED	UNKN
		018 "DIA	CIRC	CONCR
	0250/2000	LEN=0045	INSTALLED	UNKN
		018 "DIA	CIRC	CONCR
	0250/1440	LEN=0045	INSTALLED	UNKN
		024 "DIA	CIRC	CONCR
	0250/1160	LEN=0045	INSTALLED	UNKN
		018 "DIA	CIRC	CONCR
	0250/0780	LEN=0045	INSTALLED	UNKN
		018 "DIA	CIRC	CONCR
060325 FT	0250/0320	LEN=0045	INSTALLED	UNKN
	060325 FT	1 0 00098	0 00	0172+71
	0250/0000	LENGTH(AH	2679	BK 2541)
		018 "DIA	CIRC	CONCR
	0240/2530	LEN=0045	INSTALLED	UNKN
		018 "DIA	CIRC	CONCR
	0240/2015	LEN=0050	INSTALLED	UNKN
		018 "DIA	CIRC	CONCR
	0240/1775	LEN=0045	INSTALLED	UNKN
		018 "DIA	CIRC	CONCR
	0240/1500	LEN=0045	INSTALLED	UNKN
		018 "DIA	CIRC	CONCR
	0240/1290	LEN=0045	INSTALLED	UNKN
		018 "DIA	CIRC	CONCR
	0240/1000	LEN=0060	INSTALLED	UNKN

DIR: B TOTAL LEN: 15.370 MI. DIST: 02-8 SR: 949
 LEFT MUN: RIDGWAY T RIGHT MUN: RIDGWAY T

057784 FT

0240/0670	018 " DIA	CIRC CONCR
	LEN=0045	INSTALLED UNKN
0240/0325	018 " DIA	CIRC CONCR
	LEN=0045	INSTALLED UNKN
057784 FT	1 0 00098	0 00 0147+42
0240/0000	LENGTH(AH	2541 BK 2397)
0230/2280	024 " DIA	CIRC CONCR
	LEN=0050	INSTALLED UNKN
0230/1845	018 " DIA	CIRC CONCR
	LEN=0045	INSTALLED UNKN
0230/1570	018 " DIA	CIRC CONCR
	LEN=0045	INSTALLED UNKN
0230/1165	018 " DIA	CIRC CONCR
	LEN=0045	INSTALLED UNKN
0230/0885	024 " DIA	CIRC CONCR
	LEN=0050	INSTALLED UNKN
0230/0600	036 " DIA	CIRC CONCR
	LEN=0045	INSTALLED UNKN
0230/0410	018 " DIA	CIRC CONCR
	LEN=0050	INSTALLED UNKN
055387 FT	1 0 00098	0 00 0123+45
0230/0000	018 " DIA	CIRC CONCR
	LEN=0045	INSTALLED UNKN
	LENGTH(AH	2397 BK 2476)
0220/2120	018 " DIA	CIRC CONCR
	LEN=0035	INSTALLED UNKN
0220/1955	018 " DIA	CIRC CONCR
	LEN=0035	INSTALLED UNKN
0220/1455	018 " DIA	CIRC CONCR
	LEN=0050	INSTALLED UNKN

052911 FT

0220/0585	018 " DIA	CIRC CONCR
	LEN=0035	INSTALLED UNKN
0220/0165	018 " DIA	CIRC CONCR
	LEN=0040	INSTALLED UNKN
052911 FT	1 0 00098	0 00 0098+69
0220/0000	024 " DIA	CIRC CONCR
	LEN=0050	INSTALLED UNKN
	LENGTH(AH	2476 BK 2592)
0210/2100	018 " DIA	CIRC CONCR
	LEN=0035	INSTALLED UNKN
0210/1740	018 " DIA	CIRC CONCR
	LEN=0035	INSTALLED UNKN
0210/1515	018 " DIA	CIRC CONCR
	LEN=0035	INSTALLED UNKN
0210/1340	018 " DIA	CIRC CONCR
	LEN=0040	INSTALLED UNKN
0210/1150	018 " DIA	CIRC CONCR
	LEN=0045	INSTALLED UNKN
	024 " DIA	CIRC CONCR

DIR: B TOTAL LEN: 15.370 MI. DIST: 02-8 SR: 949
 LEFT MUN: RIDGWAY T RIGHT MUN: RIDGWAY T

050319 FT

048368 FT

045683 FT

0210/0950	LEN=0035	INSTALLED	UNKN
036 "DIA	CIRC	CONCR	
0210/0500	LEN=0045	INSTALLED	UNKN
018 "DIA	CIRC	CONCR	
0210/0300	LEN=0045	INSTALLED	UNKN
050319 FT	1 0 00098	0 00 0072+51	
048 "DIA	CIRC	CONCR	
LEN=0050	INSTALLED	UNKN	
5 0210/0000	LENGTH(AH	2592 BK 1951)	
018 "DIA	CIRC	CONCR	
0200/1680	LEN=0035	INSTALLED	UNKN
DOG HOLLOW	STRUC	TURE	LENGTH 10 FT
0200/1343	BMSID 24/0949/0200/1343		
018 "DIA	CIRC	CONCR	
0200/1150	LEN=0050	INSTALLED	UNKN
018 "DIA	CIRC	CONCR	
0200/0945	LEN=0040	INSTALLED	UNKN
018 "DIA	CIRC	CONCR	
0200/0745	LEN=0035	INSTALLED	UNKN
018 "DIA	CIRC	CONCR	
0200/0565	LEN=0035	INSTALLED	UNKN
018 "DIA	CIRC	CONCR	
0200/0250	LEN=0045	INSTALLED	UNKN
048368 FT	1 0 00098	0 00 0053+26	
018 "DIA	CIRC	CONCR	
LEN=0040	INSTALLED	UNKN	
5 0200/0000	LENGTH(AH	1951 BK 2685)	
018 "DIA	CIRC	CONCR	
0190/2325	LEN=0045	INSTALLED	UNKN
024 "DIA	CIRC	CONCR	
0190/1975	LEN=0050	INSTALLED	UNKN
018 "DIA	CIRC	CONCR	
0190/1775	LEN=0045	INSTALLED	UNKN
018 "DIA	CIRC	CONCR	
0190/1385	LEN=0045	INSTALLED	UNKN
018 "DIA	CIRC	CONCR	
0190/1250	LEN=0045	INSTALLED	UNKN
018 "DIA	CIRC	CONCR	
0190/1050	LEN=0045	INSTALLED	UNKN
024 "DIA	CIRC	CONCR	
0190/0765	LEN=0045	INSTALLED	UNKN
015 "DIA	CIRC	CONCR	
0190/0270	LEN=0045	INSTALLED	UNKN
045683 FT	1 0 00098	0 00 0026+41	
015 "DIA	CIRC	CONCR	
LEN=0040	INSTALLED	UNKN	
5 0190/0000	LENGTH(AH	2685 BK 2641)	
036 "DIA	CIRC	CONCR	
0180/2455	LEN=0045	INSTALLED	UNKN

DIR: B TOTAL LEN: 15.370 MI. DIST: 02-8 SR: 949
 LEFT MUN: RIDGWAY T RIGHT MUN: RIDGWAY T

043042 FT

0180/2140	018 " DIA	CIRC CONCR
	LEN=0035	INSTALLED UNKN
0180/1810	018 " DIA	CIRC CONCR
	LEN=0035	INSTALLED UNKN
0180/1520	015 " DIA	CIRC CONCR
	LEN=0035	INSTALLED UNKN
0180/1225	024 " DIA	CIRC CONCR
	LEN=0035	INSTALLED UNKN
0180/0905	018 " DIA	CIRC CONCR
	LEN=0035	INSTALLED UNKN
0180/0615	018 " DIA	CIRC CONCR
	LEN=0035	INSTALLED UNKN

043042 FT 1 0 00098 0 00 0000+00

0180/0000	024 " DIA	CIRC CONCR
	LEN=0050	INSTALLED UNKN
0170/2965	LENGTH(AH 2641 BK 3108)	
	018 " DIA	CIRC CONCR
	LEN=0045	INSTALLED UNKN
0170/2810	024 " DIA	CIRC CONCR
	LEN=0050	INSTALLED UNKN
0170/2390	018 " DIA	CIRC CONCR
	LEN=0040	INSTALLED UNKN
0170/2050	024 " DIA	CIRC CONCR
	LEN=0050	INSTALLED UNKN
0170/1944	RIDGWAY	
	SPRING CREEK TOWNSHIP	
0170/1765	018 " DIA	CIRC CONCR
	LEN=0045	INSTALLED UNKN
0170/1520	018 " DIA	CIRC CONCR
	LEN=0045	INSTALLED UNKN
0170/1175	018 " DIA	CIRC CONCR
	LEN=0045	INSTALLED UNKN
0170/0800	025 " DIA	CIRC CONCR
	LEN=0045	INSTALLED UNKN
0170/0445	015 " DIA	CIRC CONCR
	LEN=0045	INSTALLED UNKN
0170/0393	GAME COMMISSION RD	
	(T318)	

039934 FT

0170/0270	BMSSEN 24/0949/0170/0000	
039934 FT	2 0 24003 0 00 0398+45	
	BUFFALO & PITTSBURGH RR	
0170/0000	BMSBG 24/0949/0170/0000	
	LENGTH(AH 3108 BK 1994)	
	036 " DIA	CIRC CONCR
	LEN=0051	INSTALLED 2003
0160/1810	BMSSEN 24/0949/0160/1326	
0160/1540	2 0 24003 0 00 0391+70	
	TOBY CREEK	
0160/1326	BMSBG 24/0949/0160/1326	

DIR: B TOTAL LEN: 15.370 MI. DIST: 02-8 SR: 949
 LEFT MUN: SPRING CREEK TOWNSHI T RIGHT MUN: SPRING CREEK TOWNSHI T

Stationing	Length	Material	Status	Notes
0160/1153		CARMEN RD (T316)		
0160/1125	LEN=0040	018" DIA CIRC CONCR	INSTALLED	UNKN
0160/0880	LEN=0050	030" DIA CIRC CONCR	INSTALLED	UNKN
0160/0670	LEN=0045	024" DIA CIRC CONCR	INSTALLED	UNKN
0160/0360	LEN=0050	018" DIA CIRC CONCR	INSTALLED	UNKN
037940 FT	2 0 24003	0 00 0378+67		
0160/0000	LENGTH(AH)	1994 BK 2358)		
0150/2355	LEN=0045	018" DIA CIRC CONCR	INSTALLED	UNKN
0150/2125	LEN=0045	024" DIA CIRC CONCR	INSTALLED	UNKN
0150/1850	LEN=0045	018" DIA CIRC CONCR	INSTALLED	UNKN
0150/1590	LEN=0045	018" DIA CIRC CONCR	INSTALLED	UNKN
0150/1300	LEN=0050	018" DIA CIRC CONCR	INSTALLED	UNKN
0150/1050	LEN=0045	018" DIA CIRC CONCR	INSTALLED	UNKN
0150/0505	LEN=0050	018" DIA CIRC CONCR	INSTALLED	UNKN
0150/0120	LEN=0050	018" DIA CIRC CONCR	INSTALLED	UNKN
035582 FT	2 0 24003	0 00 0354+99		
0150/0000	LENGTH(AH)	2358 BK 2599)		
0140/2379	LEN=0050	024" DIA CIRC CONCR	INSTALLED	UNKN
0140/2005	LEN=0045	018" DIA CIRC CONCR	INSTALLED	UNKN
0140/1745	LEN=3540	018" DIA CIRC CONCR	INSTALLED	UNKN
0140/1430	LEN=0035	015" DIA CIRC METAL	INSTALLED	UNKN
0140/1185	LEN=0051	018" DIA CIRC CONCR	INSTALLED	UNKN
0140/1060	LEN=0051	024" DIA CIRC CONCR	INSTALLED	UNKN
0140/0860	LEN=0035	015" DIA CIRC CONCR	INSTALLED	UNKN
0140/0280	LEN=0035	018" DIA CIRC CONCR	INSTALLED	UNKN
0140/0015	LEN=0035	018" DIA CIRC CONCR	INSTALLED	UNKN
032983 FT	2 0 24003	0 00 0329+00		
		RESERVOIR RD		

EXTRACT DATE: 12/18/2023
PRINT DATE: 12/19/2023

ROADWAY MANAGEMENT SYSTEM
SLD COUNTY/SR - ANNUAL PRINT

PAGE NUMBER: 117
COUNTY: ELK

DIR: B TOTAL LEN: 15.370 MI.
LEFT MUN: SPRING CREEK TOWNSHI T

DIST: 02-8 SR: 949
RIGHT MUN: SPRING CREEK TOWNSHI T

Stationing	Length	Material	Notes
0140/0000	0130/2140	0130/1990	0130/1780
0130/1450	0130/1065	0130/0675	0130/0325
0130/0090	030352 FT	0130/0000	0120/1935
0120/1785	0120/1065	0120/0685	0120/0350
0120/0045	027793 FT	0120/0000	0110/2350
0110/1963	0110/1600	0110/1143	0110/0770
0110/0338	025166 FT		

EXTRACT DATE: 12/18/2023
PRINT DATE: 12/19/2023

ROADWAY MANAGEMENT SYSTEM
SLD COUNTY/SR - ANNUAL PRINT

PAGE NUMBER: 116
COUNTY: ELK

DIR: B TOTAL LEN: 15.370 MI.
LEFT MUN: SPRING CREEK TOWNSHI T

DIST: 02-8 SR: 949
RIGHT MUN: SPRING CREEK TOWNSHI T

		MAHOOD RUN		
STRUCTURE	LENGTH		8 FT	
BMSID 24/0949/0110/0000	LENGTH(AH 2627 BK 2732)			
0110/0000	018 " DIA CIRC CONCR			
0100/2320	LEN=0045 INSTALLED UNKN			
0100/1965	018 " DIA CIRC CONCR			
0100/1575	LEN=0040 INSTALLED UNKN			
0100/1305	018 " DIA CIRC CONCR			
0100/0975	LEN=0045 INSTALLED UNKN			
0100/0675	018 " DIA CIRC CONCR			
0100/0375	LEN=0045 INSTALLED UNKN			
0100/0050	018 " DIA CIRC CONCR			
022434 FT	LEN=0035 INSTALLED UNKN			
022434 FT	2 0 24003 0 00 0223+88			
0100/0000	LENGTH(AH 2732 BK 2360)			
0090/2099	018 " DIA CIRC CONCR			
0090/1819	LEN=0045 INSTALLED UNKN			
0090/1594	018 " DIA CIRC CONCR			
0090/1554	LEN=0045 INSTALLED UNKN			
EMPIRE RIDGE RD (FRST)				
ARROYO RD (T314)				
0090/0272				
020074 FT				
020074 FT	2 0 24003 0 00 0200+25			
BEECH BOTTOM RUN				
STRUCTURE	LENGTH		12 FT	
BMSID 24/0949/0090/0000	LENGTH(AH 2360 BK 2034)			
0090/0000	024 " DIA CIRC CONCR			
0080/1055	LEN=0060 INSTALLED UNKN			
018040 FT				
018040 FT	2 0 24003 0 00 0180+00			
0080/0000	LENGTH(AH 2034 BK 3373)			

DIR: B TOTAL LEN: 15.370 MI. DIST: 02-8 SR: 949
 LEFT MUN: SPRING CREEK TOWNSHI T RIGHT MUN: SPRING CREEK TOWNSHI T

Stationing	Length	Material	Notes
	0070/2425	015 " DIA CIRC CONCR LEN=0030	INSTALLED UNKN
	0070/1075	015 " DIA CIRC CONCR LEN=0030	INSTALLED UNKN
014667 FT	0070/0195	015 " DIA CIRC CONCR LEN=0035	INSTALLED UNKN
	014667 FT	2 0 24003 0 00 0146+37	
	0070/0000	LENGTH(AH 3373 BK 2147)	
	0060/1335	018 " DIA CIRC CONCR LEN=0035	INSTALLED UNKN
	0060/0895	015 " DIA CIRC CONCR LEN=0030	INSTALLED UNKN
	0060/0729	SWEDETOWN RD (T305)	
	0060/0405	015 " DIA CIRC CONCR LEN=0035	INSTALLED UNKN
2 0 24003 0 00 0125+00 012520 FT MIDDLETOWN RD (T305)	012520 FT		
	0060/0000	LENGTH(AH 2147 BK 2802)	
	0050/2200	015 " DIA CIRC CONCR LEN=0035	INSTALLED UNKN
	0050/1680	018 " DIA CIRC CONCR LEN=0035	INSTALLED UNKN
	0050/1000	015 " DIA CIRC CONCR LEN=0035	INSTALLED UNKN
009718 FT	009718 FT	2 0 24003 0 00 0096+95	
	0050/0000	LENGTH(AH 2802 BK 2230)	
	0040/1720	018 " DIA CIRC CONCR LEN=0048	INSTALLED UNKN
	0040/1105	018 " DIA CIRC CONCR LEN=0035	INSTALLED UNKN
007488 FT	007488 FT	2 0 24003 0 00 0074+60	
	0040/0000	LENGTH(AH 2230 BK 2455)	
	0030/1560	015 " DIA CIRC CONCR LEN=0040	INSTALLED UNKN
	0030/1285	015 " DIA CIRC CONCR LEN=0040	INSTALLED UNKN

DIR: B TOTAL LEN: 15.370 MI. DIST: 02-8 SR: 949
 LEFT MUN: SPRING CREEK TOWNSHI T RIGHT MUN: SPRING CREEK TOWNSHI T

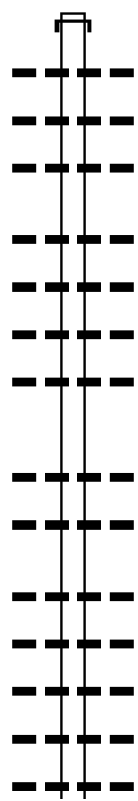
005033 FT

002160 FT

000000 FT

0030/0920	015 " DIA	CIRC	CONCR	LEN=0040	INSTALLED	UNKN
0030/0605	015 " DIA	CIRC	CONCR	LEN=0040	INSTALLED	UNKN
0030/0320	015 " DIA	CIRC	CONCR	LEN=0040	INSTALLED	UNKN
0030/0075	015 " DIA	CIRC	CONCR	LEN=0040	INSTALLED	UNKN
005033 FT	2 0 24003	0 00	0050+00	VILLAGE: LAKE CITY		
0030/0000	LENGTH(AH	2455	BK 2873)	5		
0020/2700	015 " DIA	CIRC	CONCR	LEN=0045	INSTALLED	UNKN
0020/2440	015 " DIA	CIRC	CONCR	LEN=0045	INSTALLED	UNKN
0020/2152	015 " DIA	CIRC	CONCR	LEN=0040	INSTALLED	UNKN
0020/1892	015 " DIA	CIRC	CONCR	LEN=0060	INSTALLED	UNKN
0020/1595	015 " DIA	CIRC	CONCR	LEN=0040	INSTALLED	UNKN
0020/1080	015 " DIA	CIRC	CONCR	LEN=0040	INSTALLED	UNKN
0020/0610	015 " DIA	CIRC	CONCR	LEN=0040	INSTALLED	UNKN
0020/0024	BMSID	24/0949	0020/0000	BMSSEN 24/0949/0020/0000		
0020/0022	0020/0022	2 0 24003 0 00 0021+37				
002160 FT	002160 FT	MAXWELL RUN STRUCTURE LENGTH 22 FT BMSID 24/0949/0020/0001 MAXWELL RUN BMSBG 24/0949/0020/0000				
0020/0000	LENGTH(AH	2873	BK 2160)	5		
0010/1340	015 " DIA	CIRC	CONCR	LEN=0040	INSTALLED	UNKN
0010/1100	015 " DIA	CIRC	CONCR	LEN=0045	INSTALLED	UNKN
0010/0880	015 " DIA	CIRC	CONCR	LEN=0050	INSTALLED	UNKN
0010/0509	015 " DIA	CIRC	CONCR	LEN=0045	INSTALLED	UNKN
000000 FT	2 0 24003	0 00	0000+00	NC SR 0949 SH		
INTER-BK	SR 0949	SH	(SR0949 SEG 0490/2760)			
	MFC BEGIN = D	BK-JEFFERSON (33)				
0010/0000	LENGTH(AH	2160	BK 0000)	5		

130903 FT



Stationing	Description	Material	Status
130903 FT	AH-FOREST		(27)
INTER-AHD	SR 0948 SH		
0560/2992	(SR0948 SEG 0010/0000)		
0560/2970	024 " DIA	CIRC CONCR	UNKN
0560/2630	018 " DIA	CIRC CONCR	UNKN
0560/2254	018 " DIA	CIRC CONCR	UNKN
0560/1535	018 " DIA	CIRC CONCR	UNKN
0560/1217	018 " DIA	CIRC CONCR	UNKN
0560/0863	018 " DIA	CIRC CONCR	UNKN
0560/0529	042 " DIA	CIRC CONCR	UNKN
127911 FT	LEN=0120	INSTALLED	UNKN
5 0560/0000	2 0 24014 0 00 0060+18	LENGTH(AH 2992 BK 2600)	
0550/2504	018 " DIA	CIRC CONCR	UNKN
0550/2105	018 " DIA	CIRC CONCR	UNKN
0550/1366	015 " DIA	CIRC CONCR	UNKN
0550/1060	018 " DIA	CIRC CONCR	UNKN
0550/0754	018 " DIA	CIRC CONCR	UNKN
0550/0496	018 " DIA	CIRC CONCR	UNKN
0550/0253	018 " DIA	CIRC CONCR	UNKN

DIR: B TOTAL LEN: 24.792 MI. DIST: 02-8 SR: 948
 LEFT MUN: HIGHLAND T RIGHT MUN: HIGHLAND T

Station	Description	Length	Material	Notes
125311 FT	0550/0000	2 0 24014	0 00 0034+18	LENGTH(AH 2600 BK 2418)
	0540/2403	LEN=0045	018 "DIA CIRC CONCR	INSTALLED UNKN
	0540/2132	LEN=0045	018 "DIA CIRC CONCR	INSTALLED UNKN
	0540/1615	LEN=0045	018 "DIA CIRC CONCR	INSTALLED UNKN
	0540/1417	LEN=0060	018 "DIA CIRC CONCR	INSTALLED UNKN
	0540/1169	LEN=0050	024 "DIA CIRC CONCR	INSTALLED UNKN
	0540/0775	LEN=0060	018 "DIA CIRC CONCR	INSTALLED UNKN
	0540/0180	LEN=0045	018 "DIA CIRC CONCR	INSTALLED UNKN
122893 FT	0540/0000	2 0 24014	0 00 0010+00	LENGTH(AH 2418 BK 0197)
	0530/0190	LEN=0040	018 "DIA CIRC CONCR	INSTALLED UNKN
	0530/0147	SR 9106 SH	(SR9106 SEG 0010/0651)	
122696 FT	122696 FT	2 0 00000	0 00 0000+00	
	INTER-BK	SR 0066 SH	(SR0066 SEG 0040/0000)	
		SR 0066 SH	(SR0066 SEG 0040/0000)	
	0530/0000	LTH AH 000197	BK 013864	MFC BEGIN = D
122696 FT	122696 FT	LTH AH 013864	BK 000500	
	7524/0000	SR 0066 SH	(SR0066 SEG 0100/0000)	
	0522/0500	030 "DIA CIRC CONCR	LEN=0106	INSTALLED 2017
	0522/0394	1 0 00000	0 00 0000+00	
122196 FT	122196 FT	LEN=0050	015 "DIA CIRC CONCR	
	0522/0000	LENGTH(AH 0500 BK 1176)		
	0520/0885	LEN=0035	015 "DIA CIRC CONCR	INSTALLED 1994
		SPRING CREEK STRUCTURE LENGTH 16 FT		
	0520/0492	BMSID 24/0948/0520/0492		
121020 FT	121020 FT	2 0 24022	0 00 0025+00	
	0520/0000	LENGTH(AH 1176 BK 2584)		
		015 "DIA CIRC CONCR		
	0510/1076	LEN=0030	INSTALLED UNKN	

DIR: B TOTAL LEN: 24.792 MI. DIST: 02-8 SR: 948
 LEFT MUN: HIGHLAND T RIGHT MUN: HIGHLAND T

Stationing	Distance	Notes	Material	Status
0510/0670			018 " DIA CIRC CONCR	INSTALLED UNKN
0510/0636			LEN=0040 FORESTRY RD (FRST)	
0510/0356			015 " DIA CIRC CONCR	INSTALLED UNKN
0510/0010			015 " DIA CIRC CONCR	INSTALLED UNKN
118436 FT			2 0 24022 0 00 0050+82	
0510/0000			LENGTH(AH 2584 BK 2409)	
0500/1993			015 " DIA CIRC CONCR	INSTALLED UNKN
0500/1714			015 " DIA CIRC CONCR	INSTALLED UNKN
0500/1054			015 " DIA CIRC CONCR	INSTALLED UNKN
0500/0694			015 " DIA CIRC CONCR	INSTALLED UNKN
0500/0365			015 " DIA CIRC CONCR	INSTALLED UNKN
116027 FT			2 0 24022 0 00 0075+00	
0500/0000			LENGTH(AH 2409 BK 3050)	
0490/1703			018 " DIA CIRC CONCR	INSTALLED UNKN
0490/1242			015 " DIA CIRC CONCR	INSTALLED UNKN
0490/0209				
112977 FT			2 0 24022 0 00 0105+56	
0490/0000			VILLAGE: HIGHLAND (SR4009 SH (SR4009 SEG 0010/0000))	
0480/0463			LENGTH(AH 3050 BK 1098)	
111879 FT			015 " DIA CIRC CONCR	INSTALLED UNKN
0480/0000			2 0 24006 0 00 0414+43	
0470/2014			LENGTH(AH 1098 BK 2376)	
0470/1726			018 " DIA CIRC CONCR	INSTALLED UNKN
			018 " DIA CIRC CONCR	INSTALLED UNKN

FORESTRY-232 RD (FRST)

SACKETT RD (T313)

DIR: B TOTAL LEN: 24.792 MI. DIST: 02-8 SR: 948
 LEFT MUN: HIGHLAND T RIGHT MUN: HIGHLAND T

109503 FT

107010 FT

104484 FT

0470/1432	018 " DIA	CIRC	CONCR	
	LEN=0040	INSTALLED	UNKN	
0470/0950	018 " DIA	CIRC	CONCR	
	LEN=0040	INSTALLED	UNKN	
0470/0560	015 " DIA	CIRC	CONCR	
	LEN=0035	INSTALLED	UNKN	
109503 FT	2 0 24006	0 00	0390+67	
	018 " DIA	CIRC	CONCR	
	LEN=0035	INSTALLED	UNKN	
0470/0000	LENGTH(AH	2376	BK 2493)	
0460/2000	015 " DIA	CIRC	CONCR	
	LEN=0035	INSTALLED	UNKN	
0460/1698	015 " DIA	CIRC	CONCR	
	LEN=0045	INSTALLED	UNKN	
0460/1330	015 " DIA	CIRC	CONCR	
	LEN=0035	INSTALLED	UNKN	
0460/1025	015 " DIA	CIRC	CONCR	
	LEN=0035	INSTALLED	UNKN	
0460/0794	015 " DIA	CIRC	CONCR	
	LEN=0045	INSTALLED	UNKN	
	BEAR CREEK			
	STRUCTURE	LENGTH	8 FT	
0460/0403	BMSID	24/0948/0460/0403		
	OGRIN RD			
0460/0228	(T326)			
	015 " DIA	CIRC	CONCR	
	LEN=0060	INSTALLED	UNKN	
107010 FT	2 0 24006	0 00	0365+72	
	015 " DIA	CIRC	CONCR	
	LEN=0040	INSTALLED	UNKN	
0460/0000	LENGTH(AH	2493	BK 2526)	
0450/1665	015 " DIA	CIRC	CONCR	
	LEN=0060	INSTALLED	UNKN	
0450/1205	030 " DIA	CIRC	CONCR	
	LEN=0060	INSTALLED	UNKN	
0450/1030	060"H 72"W	CONCR	ARCH	
	LEN=0080	INSTALLED	UNKN	
0450/0760	036 " DIA	CIRC	CONCR	
	LEN=0060	INSTALLED	UNKN	
104484 FT	2 0 24006	0 00	0340+46	
	015 " DIA	CIRC	CONCR	
	LEN=0060	INSTALLED	UNKN	
0450/0000	LENGTH(AH	2526	BK 2596)	
0440/1279	015 " DIA	CIRC	CONCR	
	LEN=0040	INSTALLED	UNKN	

DIR: B TOTAL LEN: 24.792 MI. DIST: 02-8 SR: 948
 LEFT MUN: HIGHLAND T RIGHT MUN: HIGHLAND T

FORESTRY-237 RD
 (FRST)

0440/0016
 101888 FT

099444 FT

096651 FT

0440/0930	015 " DIA	CIRC CONCR
	LEN=0045	INSTALLED UNKN
0440/0632	015 " DIA	CIRC CONCR
	LEN=0040	INSTALLED UNKN
0440/0317	015 " DIA	CIRC CONCR
	LEN=0035	INSTALLED UNKN
0440/0147	015 " DIA	CIRC CONCR
	LEN=0035	INSTALLED UNKN
101888 FT	2 0 24006	0 00 0314+68
	HIGHLAND	
	JONES T	
0440/0000	LENGTH(AH 2596 BK 2444)	
0430/2070	018 " DIA	CIRC CONCR
	LEN=0045	INSTALLED UNKN
0430/1612	024 " DIA	CIRC CONCR
	LEN=0060	INSTALLED UNKN
0430/1328	015 " DIA	CIRC CONCR
	LEN=0040	INSTALLED UNKN
0430/1035	015 " DIA	CIRC CONCR
	LEN=0040	INSTALLED UNKN
0430/0735	015 " DIA	CIRC CONCR
	LEN=0060	INSTALLED UNKN
0430/0288	015 " DIA	CIRC CONCR
	LEN=0060	INSTALLED UNKN
099444 FT	2 0 24006	0 00 0290+31
	024 " DIA	CIRC CONCR
	LEN=0060	INSTALLED UNKN
0430/0000	LENGTH(AH 2444 BK 2793)	
0420/2540	024 " DIA	CIRC CONCR
	LEN=0060	INSTALLED UNKN
0420/1590	018 " DIA	CIRC CONCR
	LEN=0060	INSTALLED UNKN
0420/0105	030 " DIA	CIRC CONCR
	LEN=0060	INSTALLED UNKN
096651 FT	2 0 24006	0 00 0262+67
0420/0000	LENGTH(AH 2793 BK 2739)	
0410/2550	018 " DIA	CIRC CONCR
	LEN=0060	INSTALLED UNKN
0410/1533	030 " DIA	CIRC CONCR
	LEN=0060	INSTALLED UNKN
	018 " DIA	CIRC CONCR

DIR: B TOTAL LEN: 24.792 MI. DIST: 02-8 SR: 948
 LEFT MUN: JONES T RIGHT MUN: JONES T

FORESTRY-143 RD
 (FRST)

0410/0936

093912 FT

091406 FT

088942 FT

FORESTRY-385 RD
 (FRST)

0380/3347

---	0410/1145	LEN=0060	INSTALLED	UNKN
==	0410/0905	018 "DIA	CIRC	CONCR
---	0410/0473	LEN=0060	INSTALLED	UNKN
---	093912 FT	FR 851	BRUSH	HOLLOW RD
---	093912 FT	(FRST)		
---	0410/0000	2 0 24006	0 00	0235+07
---	0410/0000	MILL CREEK		
---	0410/0000	STRUCTURE	LENGTH	31 FT
---	0410/0000	BMSID 24/0948/0410/0000		
---	0400/1633	LEN=0060	INSTALLED	UNKN
---	0400/1330	015 "DIA	CIRC	CONCR
---	0400/1095	LEN=0060	INSTALLED	UNKN
---	0400/0522	030 "DIA	CIRC	CONCR
---	0400/0268	LEN=0060	INSTALLED	UNKN
---	0400/0035	024 "DIA	CIRC	CONCR
---	091406 FT	LEN=0060	INSTALLED	UNKN
---	091406 FT	2 0 24006	0 00	0210+00
---	0400/0000	LEN=0060	INSTALLED	UNKN
---	0400/0000	LENGTH(AH	2506	BK 2464)
---	0390/2213	024 "DIA	CIRC	CONCR
---	0390/2213	LEN=0060	INSTALLED	UNKN
---	0390/1188	015 "DIA	CIRC	CONCR
---	0390/0880	LEN=0060	INSTALLED	UNKN
---	0390/0880	018 "DIA	CIRC	CONCR
---	0390/0585	LEN=0060	INSTALLED	UNKN
---	088942 FT	2 0 24006	0 00	0185+51
---	088942 FT	LEN=0060	INSTALLED	UNKN
---	0390/0000	LENGTH(AH	2464	BK 3649)
---	0380/3640	018 "DIA	CIRC	CONCR
---	0380/3640	LEN=0030	INSTALLED	UNKN
---	0380/3347	FORESTRY-185 RD		
---	0380/3347	(FRST)		
---	0380/2655	018 "DIA	CIRC	CONCR
---	0380/2655	LEN=0060	INSTALLED	UNKN
---	0380/2000	FORESTRY RD		
---	0380/2000	(FRST)		
---	0380/2000	018 "DIA	CIRC	CONCR

DIR: B TOTAL LEN: 24.792 MI. DIST: 02-8 SR: 948
 LEFT MUN: JONES T RIGHT MUN: JONES T

	0380/1860	LEN=0050	INSTALLED UNKN
		024 "DIA	CIRC CONCR
	0380/1510	LEN=0050	INSTALLED UNKN
		018 "DIA	CIRC CONCR
	0380/0745	LEN=0040	INSTALLED UNKN
085293 FT	085293 FT	2 0 24006	0 00 0149+02
	0380/0000	LENGTH(AH	3649 BK 2254)
		018 "DIA	CIRC CONCR
	0370/1520	LEN=0060	INSTALLED UNKN
		015 "DIA	CIR PLASTIC
	0370/1170	LEN=0050	INSTALLED UNKN
083039 FT	083039 FT	2 0 24006	0 00 0126+48
	0370/0000	LENGTH(AH	2254 BK 2566)
		015 "DIA	CIR PLASTIC
	0360/2055	LEN=0050	INSTALLED UNKN
		015 "DIA	CIR PLASTIC
	0360/1449	LEN=0040	INSTALLED 2005
		JONES	
		RIDGWAY T	
080473 FT	080473 FT	2 0 24006	0 00 0100+82
		015 "DIA	CIRC METAL
		LEN=0040	INSTALLED UNKN
	0360/0000	LENGTH(AH	2566 BK 2488)
		018 "DIA	CIR PLASTIC
	0350/1665	LEN=0045	INSTALLED 1998
		018 "DIA	CIR PLASTIC
	0350/1340	LEN=0040	INSTALLED 2008
		015 "DIA	CIR PLASTIC
	0350/0875	LEN=0060	INSTALLED UNKN
		015 "DIA	CIRC CONCR
	0350/0377	LEN=0060	INSTALLED UNKN
077985 FT	0350/0033	BMSSEN 24/0948/0350/0000	
	077985 FT	2 0 24006	0 00 0075+93
		LITTLE MILL CREEK	
		BMSBG 24/0948/0350/0000	
	0350/0000	LENGTH(AH	2488 BK 2384)
		015 "DIA	CIRC CONCR
	0340/2078	LEN=0035	INSTALLED UNKN
		018 "DIA	CIRC CONCR
	0340/1785	LEN=0035	INSTALLED UNKN

DIR: B TOTAL LEN: 24.792 MI. DIST: 02-8 SR: 948
 LEFT MUN: RIDGWAY T RIGHT MUN: RIDGWAY T

Segment Length (FT)	Start Station	End Station	Material / Notes
075601 FT	0340/1444	0340/1444	018 " DIA CIR PLASTIC LEN=0045 INSTALLED 1998
	0340/0850	0340/0850	015 " DIA CIR PLASTIC LEN=0040 INSTALLED UNKN
	0340/0160	0340/0160	018 " DIA CIR PLASTIC LEN=0040 INSTALLED 1998
073057 FT	075601 FT	075601 FT	2 0 24006 0 00 0052+09
	0340/0000	0340/0000	LENGTH(AH 2384 BK 2544)
	0330/1568	0330/1568	018 " DIA CIR PLASTIC LEN=0040 INSTALLED 1997
	0330/0990	0330/0990	015 " DIA CIR PLASTIC LEN=0040 INSTALLED UNKN
	0330/0397	0330/0397	BMSSEN 24/0948/0330/0364 2 0 24006 0 00 0030+27 LITTLE MILL CREEK
	0330/0364	0330/0364	BMSBG 24/0948/0330/0364 2 0 24006 0 00 0026+63
070402 FT	073057 FT	073057 FT	LENGTH(AH 2544 BK 2655)
	0330/0000	0330/0000	015 " DIA CIR PLASTIC
	0320/2285	0320/2285	LEN=0040 INSTALLED UNKN
	0320/1790	0320/1790	018 " DIA CIRC METAL LEN=0035 INSTALLED UNKN
	0320/1675	0320/1675	024 " DIA CIRC METAL LEN=0035 INSTALLED UNKN
	0320/1150	0320/1150	018 " DIA CIR PLASTIC LEN=0035 INSTALLED UNKN
069086 FT	0320/0115	0320/0115	018 " DIA CIR PLASTIC LEN=0090 INSTALLED 2009
	070402 FT	070402 FT	2 0 24006 0 00 0000+00 TAMBIENE RD (SR4003 SEG 0010/0000)
	0320/0000	0320/0000	LENGTH(AH 2655 BK 1316)
069086 FT	0310/0995	0310/0995	018 " DIA CIR PLASTIC LEN=0035 INSTALLED 2018
	069086 FT	069086 FT	1 0 00426 0 00 0270+00
	0310/0000	0310/0000	LENGTH(AH 1316 BK 2764)
069086 FT	0300/2533	0300/2533	024 " DIA CIR PLASTIC LEN=0045 INSTALLED UNKN
	0300/1502	0300/1502	024 " DIA CIRC METAL LEN=0035 INSTALLED UNKN

DIR: B TOTAL LEN: 24.792 MI. DIST: 02-8 SR: 948
 LEFT MUN: RIDGWAY T RIGHT MUN: RIDGWAY T

066322 FT		0300/0506 066322 FT	018 " DIA CIR PLASTIC LEN=0040 INSTALLED 1997 1 0 00426 0 00 0242+37
		0300/0000	VILLAGE: MONTMORENCI LENGTH(AH 2764 BK 2837)
		0290/2837	018 " DIA CIR PLASTIC LEN=0050 INSTALLED 1997
		0290/2274	018 " DIA CIR PLASTIC LEN=0040 INSTALLED 1997
		0290/1575	BMS EN 24/0948/0290/1560 1 0 00426 0 00 0229+55
		0290/1560	BR LITTLE MILL CREEK BMSBG 24/0948/0290/1560
063485 FT		063485 FT	1 0 00426 0 00 0213+97
		0290/0000	060 " DIA CIR PLASTIC LEN=0050 INSTALLED 2023 LENGTH(AH 2837 BK 2886)
060599 FT		060599 FT	1 0 00426 0 00 0185+00
		0280/0000	LENGTH(AH 2886 BK 2239) KINLEY DR
		0270/1958	(T547)
058360 FT		0270/0822	024 " DIA CIR PLASTIC LEN=0040 INSTALLED 1997
		0270/0535	018 " DIA CIR PLASTIC LEN=0050 INSTALLED 1997
		058360 FT	1 0 00426 0 00 0162+52
		0270/0000	018 " DIA CIR PLASTIC LEN=0040 INSTALLED 1997 LENGTH(AH 2239 BK 3239)
		0260/2321	BMS EN 24/0948/0260/2307 1 0 00426 0 00 0153+25 SIMMONS RUN

DIR: B TOTAL LEN: 24.792 MI. DIST: 02-8 SR: 948
 LEFT MUN: RIDGWAY T RIGHT MUN: RIDGWAY T

EVERGREEN DR
 (SR4002 SEG 0020/3305) 0260/1446

055121 FT

1 0 00426 0 00 0106+41 052745 FT
 FAIRMONT RD
 (T514) 0250/0000
 FOREST RANGER RD
 (FRST) 0240/2681

049521 FT

0260/2307	BMSBG 24/0948/0260/2307 OKNEFSKI RD (T349)
0260/1867	018 " DIA CIR PLASTIC
0260/1833	LEN=0040 INSTALLED 1997
0260/1457	024 " DIA CIR PLASTIC LEN=0060 INSTALLED 2009
0260/1421	024 " DIA CIR PLASTIC LEN=0050 INSTALLED 2009
0260/0854	018 " DIA CIR PLASTIC LEN=0046 INSTALLED 2006
055121 FT	1 0 00426 0 00 0130+22
0260/0000	LENGTH(AH 3239 BK 2376)
0250/1837	024 " DIA CIR PLASTIC LEN=0040 INSTALLED 1997
0250/1244	018 " DIA CIR PLASTIC LEN=0040 INSTALLED 1997
0250/0760	018 " DIA CIR PLASTIC LEN=0060 INSTALLED UNKN
052745 FT	
0250/0000	LENGTH(AH 2376 BK 3224)
0240/2652	018 " DIA CIRC CONCR LEN=0035 INSTALLED UNKN
0240/1717	RC METALS RD (PRDR)
0240/1680	018 " DIA CIRC CONCR LEN=0080 INSTALLED UNKN
0240/0672	024 " DIA CIRC CONCR LEN=0035 INSTALLED UNKN
049521 FT	1 0 00426 0 00 0074+14
0240/0000	LENGTH(AH 3224 BK 2324)
0230/2319	018 " DIA CIR PLASTIC LEN=0035 INSTALLED 1996
0230/0823	018 " DIA CIR PLASTIC LEN=0040 INSTALLED 2006

DIR: B TOTAL LEN: 24.792 MI. DIST: 02-8 SR: 948
 LEFT MUN: RIDGWAY T RIGHT MUN: RIDGWAY T

Location / Segment	Segment ID	Length (FT)	Notes / Details
RIDGMONT DR (TWP)	0230/0317	047197	1 0 00426 0 00 0050+74 NC MONTMORENCI RD
	0230/0000		LENGTH(AH 2324 BK 2249) RIDGWAY B DAY ST
DEWEY CR (BORO)	0220/1409		(BORO)
	0220/1282		036 " DIA CIRC CONCR LEN=0030 INSTALLED UNKN COBB ST
	0220/0878		(BORO)
	0220/0456		LOOKOUT AV (BORO)
MARYLAND ST (BORO)	0220/0430	044948	
1 0 00426 0 00 0028+28	0220/0000		LENGTH(AH 2249 BK 2822)
ALPINE ST (BORO)	0210/2219		015 " DIA CIR PLASTIC LEN=0035 INSTALLED UNKN
HEALY ST (BORO)	0210/1165		
WALNUT ST (BORO)	0210/0759		
	0210/0623		RIDGE ST (BORO)
ASH ST (BORO)	0210/0505		
1 0 00426 0 00 0000+00	0210/0147	042126	(AAR 148641U) #TRKS 02 NC MONTMORENCI AV
MAIN ST (SR3002 SEG 0270/2315)	0210/0000		LENGTH(AH 2822 BK 2719)
GILLIS AV (BORO)	0202/2699		
AL (BORO)	0202/2640		
	0202/2259		ARNOLD AV (BORO)
	0202/2147		024 " DIA CIRC CONCR LEN=0035 INSTALLED UNKN PENN AV
	0202/2065		(BORO) SIGN STRUCTURE

EXTRACT DATE: 12/18/2023
PRINT DATE: 12/19/2023

ROADWAY MANAGEMENT SYSTEM
SLD COUNTY/SR - ANNUAL PRINT

PAGE NUMBER: 102
COUNTY: ELK

DIR: B TOTAL LEN: 24.792 MI.
LEFT MUN: RIDGWAY B

DIST: 02-8 SR: 948
RIGHT MUN: RIDGWAY B

Street Name	Segment	Stationing	Notes
		0202/1967	BMSID 24/0948/0202/1967
		0202/1878	BMSEN 24/0948/0202/1625
		0202/1877	018 " DIA CIRC CONCR LEN=0040 INSTALLED UNKN
		0202/1628	018 " DIA CIRC CONCR LEN=0030 INSTALLED UNKN
		0202/1625	0 0 0000 0 00 0000+00 CLARION RIVER
		0202/1427	BMSBG 24/0948/0202/1625 018 " DIA CIRC CONCR LEN=0040 INSTALLED UNKN
WATER ST (BORO)		0202/1382	TANNER ST (BORO) 018 " DIA CIRC CONCR LEN=0030 INSTALLED UNKN
ELK AV (BORO)		0202/1180	VINE AV (BORO) 018 " DIA CIRC CONCR LEN=0050 INSTALLED UNKN
MILL AV (SR0949 SEG 0350/0427)		0202/0519	MILL AV (BORO) 018 " DIA CIRC CONCR LEN=0030 INSTALLED UNKN
COURT ST (BORO)		0202/0322	024 " DIA CIRC CONCR LEN=0050 INSTALLED UNKN SIGN STRUCTURE
		039407 FT	BMSID 24/0948/0202/0131 018 " DIA CIRC CONCR LEN=0020 INSTALLED UNKN
BROAD ST (BORO)		0202/0000	0 0 00000 0 00 0000+00 NC MA IN ST BROAD ST (SR0219 SEG 0340/0000)
BUFFALO PITTSBURG HW		039407 FT	INTER-BK MAIN ST (SR0219 SEG 0340/0000) LTH AH 002719 BK 000100
		7162/0000	INTER-AHD BUFFALO PITTSBURG HW (SR0219 SEG 0240/0000)

DIR: B TOTAL LEN: 24.792 MI. DIST: 02-8 SR: 948
 LEFT MUN: RIDGWAY T RIGHT MUN: RIDGWAY T

Segment	Start Station	End Station	Material	Length	Notes
(SR0219 SEG 0240/0000) FROM 0219/0230 SH (CONN)	0160/3082	0160/2985	RIDGWAY T (CONN)		
	0160/2985	0160/2849	SPLEEN RD (T550)		
	0160/2849	0160/2560	024" DIA CIRC CONCR	LEN=0050	INSTALLED UNKN
	0160/2560	0160/1565	015" DIA CIRC CONCR	LEN=0045	INSTALLED UNKN
036325 FT	0160/1565	0160/1106	018" DIA CIRC CONCR	LEN=0035	INSTALLED UNKN
	0160/1106	0160/0033	018" DIA CIRC CONCR	LEN=0035	INSTALLED UNKN
	0160/0033	036325 FT	1 1 02336 0 00 0030+80		RIDGWAY FOX TOWNSHIP T
	036325 FT	0160/0000	LENGTH(AH 3082 BK 2244)		
034081 FT	0160/0000	0150/2092	018" DIA CIRC CONCR	LEN=0035	INSTALLED UNKN
	0150/2092	0150/1460	024" DIA CIRC CONCR	LEN=0040	INSTALLED UNKN
	0150/1460	034081 FT	1 1 03655 0 00 0022+56		
	034081 FT	0150/0000	LENGTH(AH 2244 BK 2834)		
031247 FT	0150/0000	0140/2715	018" DIA CIRC METAL		
	0140/2715	0140/2196	015" DIA CIRC CONCR	LEN=0030	INSTALLED UNKN
	0140/2196	0140/1395	015" DIA CIRC CONCR	LEN=0040	INSTALLED UNKN
	0140/1395	0140/0954	036" DIA CIRC CONCR	LEN=0030	INSTALLED UNKN
	0140/0954	0140/0452	024" DIA CIRC CONCR	LEN=0080	INSTALLED 2000
	0140/0452	031247 FT	018" DIA CIRC CONCR	LEN=0035	INSTALLED UNKN
031247 FT	031247 FT	0140/0000	1 1 03655 0 00 0051+02		
	0140/0000	0130/1959	LENGTH(AH 2834 BK 1979)		
	0130/1959	0130/1472	015" DIA CIR PLASTIC	LEN=0030	INSTALLED UNKN
	0130/1472	015" DIA CIRC CONCR	LEN=0030	INSTALLED UNKN	

KEMMER RD

DIR: B TOTAL LEN: 24.792 MI. DIST: 02-8 SR: 948
 LEFT MUN: FOX TOWNSHIP T RIGHT MUN: FOX TOWNSHIP T

1 1 03655 0 00 0070+93 029268 FT
 SQUAB HOLLOW RD
 (T339) 0130/0000

1 1 03655 0 00 0097+86 026572 FT
 SHELVEY RD
 (T374) 0120/0000

024125 FT

021575 FT

==	0130/0837 (T339)	018" DIA CIRC CONCR
---	0130/0485	LEN=0030 INSTALLED UNKN
---	029268 FT	
==	5 0130/0000	LENGTH(AH 1979 BK 2696)
---	0120/1750	018" DIA CIRC CONCR
---		LEN=0040 INSTALLED UNKN
---	0120/0765	024" DIA CIRC CONCR
---		LEN=0040 INSTALLED UNKN
---	026572 FT	
==	5 0120/0000	LENGTH(AH 2696 BK 2447)
---	0110/1340	015" DIA CIRC CONCR
---		LEN=0030 INSTALLED UNKN
---	0110/0535	018" DIA CIRC CONCR
---		LEN=0035 INSTALLED UNKN
---	0110/0280	018" DIA CIRC CONCR
---		LEN=0035 INSTALLED UNKN
---	024125 FT	1 1 03655 0 00 0122+10
---		VILLAGE: SHELVEY
---	5 0110/0000	LENGTH(AH 2447 BK 2550)
---	0100/1700	018" DIA CIRC CONCR
---		LEN=0040 INSTALLED UNKN
---	0100/1330	018" DIA CIRC CONCR
---		LEN=0040 INSTALLED UNKN
---	0100/0980	018" DIA CIRC CONCR
---		LEN=0040 INSTALLED 1994
---	0100/0665	015" DIA CIRC CONCR
---		LEN=0040 INSTALLED 1994
---	0100/0345	024" DIA CIRC CONCR
---		LEN=0040 INSTALLED UNKN
---	021575 FT	1 1 03655 0 00 0147+75
---		048"H 60"W CON BOX CUL
---		LEN=0050 INSTALLED UNKN
---	5 0100/0000	LENGTH(AH 2550 BK 3118)
---	0090/1720	015" DIA CIRC CONCR
---		LEN=0040 INSTALLED 1994

DIR: B TOTAL LEN: 24.792 MI. DIST: 02-8 SR: 948
 LEFT MUN: FOX TOWNSHIP T RIGHT MUN: FOX TOWNSHIP T

BRANDY CAMP RD
 (SR2011 SEG 0110/2715) 0090/1319

HAYES RD
 (T384) 0090/0673
 018457 FT

LOVERS LN
 (T386) 0080/1373

DAGUS MINE RD
 (SR2003 SEG 0150/3354) 0080/0000

0090/0735	015 "DIA CIRC CONCR LEN=0050 INSTALLED UNKN
018457 FT	1 1 03655 0 00 0178+93 KRISE RD (T383)
0090/0000	LENGTH(AH 3118 BK 2755) 048"H 60"W ELLIP METAL
0080/2290	LEN=0060 INSTALLED UNKN
0080/1775	018 "DIA CIRC CONCR LEN=0035 INSTALLED UNKN
0080/1115	018 "DIA CIRC CONCR LEN=0035 INSTALLED UNKN
0080/0590	018 "DIA CIRC CONCR LEN=0035 INSTALLED UNKN
0080/0270	018 "DIA CIRC CONCR LEN=0035 INSTALLED UNKN
0080/0040	024 "DIA CIRC CONCR LEN=0030 INSTALLED UNKN
0080/0020	018 "DIA CIRC METAL LEN=0030 INSTALLED UNKN
015702 FT	1 1 03655 0 00 0206+57 VILLAGE: DAGUS NC KE RSEY RD SHEELEY RD (T387)
0080/0000	LENGTH(AH 2755 BK 2192) 018 "DIA CIRC CONCR
0070/2035	LEN=0035 INSTALLED 2003
0070/1919	BMSSEN 24/0948/0070/1908 0 0 00000 0 00 0000+00 BRANCH MILL CREEK
0070/1908	BMSBG 24/0948/0070/1908
0070/1146	BIELMEL LN (TWP)
0070/1045	018 "DIA CIRC CONCR LEN=0040 INSTALLED UNKN
0070/0730	018 "DIA CIRC CONCR LEN=0030 INSTALLED UNKN
0070/0475	015 "DIA CIR PLASTIC LEN=0045 INSTALLED UNKN
0070/0235	018 "DIA CIRC CONCR LEN=0030 INSTALLED UNKN

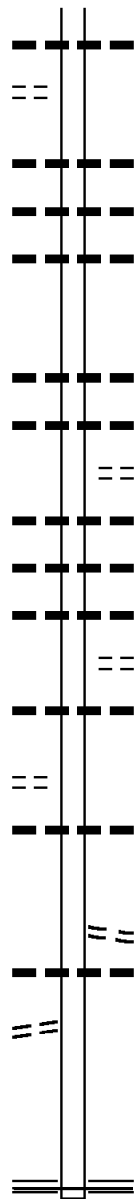
DIR: B TOTAL LEN: 24.792 MI. DIST: 02-8 SR: 948
 LEFT MUN: FOX TOWNSHIP T RIGHT MUN: FOX TOWNSHIP T

Stationing	Segment	Length	Material	Notes
013510 FT		013510 FT	1 1 00103 0 00 0021+99	
		0070/0000	LENGTH(AH 2192 BK 1700)	
		0060/1698	018 "DIA CIRC METAL	
			LEN=0030	INSTALLED UNKN
TAYLOR ST (SR2009 SEG 0010/0727)		0060/0835	018 "DIA CIRC METAL	
			LEN=0045	INSTALLED UNKN
AL (TWP)		0060/0622	036 "DIA CIRC METAL	
			LEN=0045	INSTALLED UNKN
1 1 00103 0 00 0038+81		011810 FT	AL	
SKYLINE DR (SR2007 SEG 0100/0000)		0060/0000	IRISH TOWN RD	
			(SR2007 SEG 0100/0000)	
		0060/0000	LENGTH(AH 1700 BK 2698)	
		0050/2685	015 "DIA CIRC CONCR	
			LEN=0060	INSTALLED UNKN
		0050/1935	015 "DIA CIRC CONCR	
			LEN=0035	INSTALLED 1994
		0050/1525	018 "DIA CIRC CONCR	
			LEN=0045	INSTALLED 2000
		0050/1313	015 "DIA CIRC CONCR	
			LEN=0040	INSTALLED UNKN
		0050/1060	015 "DIA CIRC METAL	
			LEN=0030	INSTALLED UNKN
		0050/0752	015 "DIA CIRC CONCR	
			LEN=0040	INSTALLED UNKN
GREEN RD (T394)		0050/0668		
		009112 FT	1 1 06636 0 00 0026+93	
		0050/0000	VILLAGE: KERSEY	
			LENGTH(AH 2698 BK 2435)	
		0040/2435	024 "DIA CIRC METAL	
			LEN=0040	INSTALLED 1994
		0040/2200	024 "H 48 "W CON BOX CUL	
			LEN=0040	INSTALLED UNKN
		0040/1720	018 "DIA CIRC CONCR	
			LEN=0035	INSTALLED UNKN
		0040/1138	015 "DIA CIRC CONCR	
			LEN=0035	INSTALLED UNKN
		0040/0654	CAVC 011	
		0040/0570	015 "DIA CIRC CONCR	
			LEN=0035	INSTALLED UNKN
		006677 FT	1 1 06636 0 00 0051+51	
		0040/0000	LENGTH(AH 2435 BK 2399)	

DIR: B TOTAL LEN: 24.792 MI. DIST: 02-8 SR: 948
 LEFT MUN: FOX TOWNSHIP T RIGHT MUN: FOX TOWNSHIP T

ROBIN RD
 (T589)

0030/2232



0030/2300 024 " DIA CIRC METAL
 LEN=0030 INSTALLED UNKN

0030/1475 015 " DIA CIRC CONCR
 LEN=0030 INSTALLED UNKN
 0030/1115 015 " DIA CIRC CONCR
 LEN=0030 INSTALLED UNKN
 0030/0630 015 " DIA CIRC CONCR
 LEN=0035 INSTALLED UNKN

004278 FT

004278 FT 1 1 05321 0 00 0023+98
 0030/0000 LENGTH(AH 2399 BK 2779)

0020/2465 015 " DIA CIRC CONCR
 LEN=0040 INSTALLED UNKN
 0020/1939 036 " DIA CIRC CONCR
 LEN=0045 INSTALLED UNKN

0020/1862 OAK ST
 (T597)

0020/1760 015 " DIA CIRC CONCR
 LEN=0030 INSTALLED UNKN
 0020/1420 015 " DIA CIRC CONCR
 LEN=0030 INSTALLED UNKN

0020/0974 015 " DIA CIRC CONCR
 LEN=0035 INSTALLED UNKN
 BADEAU RD
 (T600)

0020/0131 015 " DIA CIRC CONCR
 LEN=0030 INSTALLED UNKN
 001499 FT

1 1 05321 0 00 0051+77 001499 FT
 CHERRY RD
 (T516)

0020/0000

0020/0000 LENGTH(AH 2779 BK 1499)
 036 " DIA CIRC METAL

0010/1284 LEN=0030 INSTALLED UNKN

0010/0170 FROM 0255/0231 SH
 (CONN)
 015 " DIA CIRC CONCR

0010/0142 LEN=0040 INSTALLED UNKN

TO 0255/0231 SH
 (CONN)

0010/0138
 000000 FT

000000 FT 1 1 05321 0 00 0066+69
 NC FA MILLION DOLLAR HW

MILLION DOLLAR HW
 (SR0255 SEG 0231/0754)
 (SR0255 SEG 0230/0740)

0010/0000

0010/0000 MFC BEGIN = C
 LENGTH(AH 1499 BK 0000)

EXTRACT DATE: 12/18/2023 ROADWAY MANAGEMENT SYSTEM PAGE NUMBER: 96
 PRINT DATE: 12/19/2023 SLD COUNTY/SR - ANNUAL PRINT COUNTY: ELK
 DIR: B TOTAL LEN: 17.947 MI. DIST: 02-8 SR: 555
 LEFT MUN: BENEZETTE T RIGHT MUN: BENEZETTE T

094762 FT



094762 FT AH-CAMERON (12)
 INTER-AHD LOW GRADE RD
 (SR0555 SEG 0010/0000)
 015 " DIA CAST IRON
 0380/2565 LEN=0030 INSTALLED UNKN
 018 " DIA CAST IRON
 0380/2241 LEN=0035 INSTALLED UNKN

DIR: B TOTAL LEN: 17.947 MI. DIST: 02-8 SR: 555
 LEFT MUN: BENEZETTE T RIGHT MUN: BENEZETTE T

FRED RD
(T447)

DENTS RUN RD
(T427)

0380/0586

0380/0089

092197 FT

089039 FT

---	0380/1946	018 " DIA	CAST IRON
---		LEN=0035	INSTALLED UNKN
---	0380/1566	015 " DIA	CAST IRON
---		LEN=0030	INSTALLED UNKN
---	0380/0966	015 " DIA	CIRC CONCR
---		LEN=0035	INSTALLED UNKN
---	0380/0696	018 " DIA	CIRC METAL
---		LEN=0030	INSTALLED UNKN
==			
---	0380/0286	024 " DIA	CIRC CONCR
---		LEN=0075	INSTALLED UNKN
==			
---	0380/0064	BMS EN 24/0555/0380/0000	
---	092197 FT	1 0 00411 0 00 1057+06	
		VILLAGE: DENTS RUN	
		DENTS RUN	
---	0380/0000	BMSBG 24/0555/0380/0000	
		LENGTH(AH 2565 BK 3158)	
---	0370/2425	018 " DIA	CIRC CONCR
---		LEN=0040	INSTALLED UNKN
---	0370/2290	015 " DIA	CIR PLASTIC
---		LEN=0040	INSTALLED 2004
---	0370/2090	015 " DIA	CIRC METAL
---		LEN=0040	INSTALLED UNKN
---	0370/1840	018 " DIA	CIR PLASTIC
---		LEN=0040	INSTALLED 2004
---	0370/1450	015 " DIA	CIR PLASTIC
---		LEN=0040	INSTALLED UNKN
---	0370/0790	018 " DIA	CIRC CONCR
---		LEN=0040	INSTALLED UNKN
---	0370/0390	015 " DIA	CIRC CONCR
---		LEN=0040	INSTALLED UNKN
---	0370/0005	030 " DIA	CIRC CONCR
---		LEN=0040	INSTALLED UNKN
---	089039 FT	1 0 00411 0 00 1024+82	
---	0370/0000	LENGTH(AH 3158 BK 2540)	
---	0360/2000	018 " DIA	CIR PLASTIC
---		LEN=0054	INSTALLED 2004
---	0360/1780	018 " DIA	CIR PLASTIC
---		LEN=0050	INSTALLED 2003
---	0360/1600	018 " DIA	CIR PLASTIC
---		LEN=0040	INSTALLED UNKN
---	0360/1380	015 " DIA	CIRC CONCR
---		LEN=0054	INSTALLED UNKN
---		015 " DIA	CIRC CONCR

DIR: B TOTAL LEN: 17.947 MI. DIST: 02-8 SR: 555
 LEFT MUN: BENEZETTE T RIGHT MUN: BENEZETTE T

	0360/0800	LEN=0054	INSTALLED	UNKN
		024 "DIA	CIRC CONCR	
	0360/0555	LEN=0045	INSTALLED	UNKN
		018 "DIA	CIRC METAL	
086499 FT	0360/0280	LEN=0040	INSTALLED	UNKN
	086499 FT	1 0 00411	0 00 0999	+38
		015 "DIA	CIRC CONCR	
	5 0360/0000	LEN=0040	INSTALLED	UNKN
		LENGTH(AH	2540 BK 2371)	
		015 "DIA	CIR PLASTIC	
	0350/2200	LEN=0040	INSTALLED	UNKN
		018 "DIA	CIRC CONCR	
	0350/2100	LEN=0040	INSTALLED	2004
		018 "DIA	CIRC CONCR	
	0350/1830	LEN=0054	INSTALLED	UNKN
		015 "DIA	CIR PLASTIC	
	0350/1260	LEN=0054	INSTALLED	2004
		015 "DIA	CIRC CONCR	
	0350/0980	LEN=0054	INSTALLED	UNKN
		024 "H 30 "W	ELLIP METAL	
	0350/0680	LEN=0040	INSTALLED	2004
		015 "DIA	CIRC CONCR	
084128 FT	0350/0440	LEN=0040	INSTALLED	UNKN
	084128 FT	1 0 00411	0 00 0975	+67
	5 0350/0000	LENGTH(AH	2371 BK 2841)	
		015 "DIA	CIRC CONCR	
	0340/2830	LEN=0054	INSTALLED	UNKN
		015 "DIA	CIRC CONCR	
	0340/2415	LEN=0054	INSTALLED	UNKN
		018 "DIA	CIRC CONCR	
	0340/2125	LEN=0054	INSTALLED	UNKN
		024 "DIA	CIRC CONCR	
	0340/1540	LEN=0054	INSTALLED	UNKN
		015 "DIA	CIRC CONCR	
	0340/1350	LEN=0035	INSTALLED	UNKN
		036 "DIA	CIRC CONCR	
	0340/0410	LEN=0054	INSTALLED	UNKN
		018 "DIA	CIRC CONCR	
081287 FT	0340/0015	LEN=0065	INSTALLED	UNKN
	081287 FT	1 0 00411	0 00 0947	+26
	5 0340/0000	LENGTH(AH	2841 BK 2106)	
		024 "DIA	CIRC CONCR	
	0330/1690	LEN=0060	INSTALLED	UNKN
		018 "DIA	CIRC METAL	
	0330/1280	LEN=0060	INSTALLED	UNKN
		015 "DIA	CIRC CONCR	
	0330/1165	LEN=0054	INSTALLED	UNKN
		015 "DIA	CIRC CONCR	

EXTRACT DATE: 12/18/2023
PRINT DATE: 12/19/2023

ROADWAY MANAGEMENT SYSTEM
SLD COUNTY/SR - ANNUAL PRINT

PAGE NUMBER: 93
COUNTY: ELK

DIR: B TOTAL LEN: 17.947 MI.
LEFT MUN: BENEZETTE T

DIST: 02-8 SR: 555
RIGHT MUN: BENEZETTE T

Station	Length	Material	Status
0330/0570	LEN=0054	015 "DIA CIR PLASTIC	INSTALLED UNKN
0330/0310	LEN=0040	015 "DIA CIR PLASTIC	INSTALLED 2004
0330/0010	LEN=0054	015 "DIA CIR PLASTIC	INSTALLED 2004
079181 FT	1 0 00411 0 00 0926+20		
0330/0000	LENGTH(AH 2106 BK 2480)	015 "DIA CIRC METAL	INSTALLED UNKN
0320/2164	LEN=0060	018 "DIA CIRC CONCR	INSTALLED UNKN
0320/1850	LEN=0060	015 "DIA CIRC METAL	INSTALLED UNKN
0320/1480	LEN=0040	018 "DIA CIRC METAL	INSTALLED UNKN
0320/1200	LEN=0054	015 "DIA CIRC METAL	INSTALLED UNKN
0320/1040	LEN=0040	015 "DIA CIR PLASTIC	INSTALLED UNKN
0320/0660	LEN=0054	018 "DIA CIRC METAL	INSTALLED 2004
0320/0440	LEN=0054	015 "DIA CIR PLASTIC	INSTALLED 2004
0320/0200	LEN=0050	LC TO GRANT RD	INSTALLED 2004
076701 FT	1 0 00411 0 00 0901+40		
0320/0165	(CONN)	018 "DIA CIRC METAL	INSTALLED UNKN
076701 FT	LENGTH(AH 2480 BK 2719)		
0320/0000	GRANT RD	018 "DIA CIRC CONCR	INSTALLED UNKN
0310/2315	(T426)		
0310/2305	LEN=0040	015 "DIA CIR PLASTIC	INSTALLED UNKN
0310/2065	LEN=0060	024 "DIA CIRC CONCR	INSTALLED 2004
0310/1700	LEN=0070		INSTALLED UNKN
WINSLOW HILL RD (T520)			
0310/1641		018 "DIA CIR PLASTIC	INSTALLED 2022
		018 "DIA CIR PLASTIC	INSTALLED 2004
		015 "DIA CIRC CONCR	INSTALLED UNKN
		015 "DIA CIRC METAL	INSTALLED UNKN
		036 "DIA CIRC CONCR	INSTALLED UNKN
COLUMBIA LN		0310/0953	LEN=0060 INSTALLED UNKN

EXTRACT DATE: 12/18/2023
PRINT DATE: 12/19/2023

ROADWAY MANAGEMENT SYSTEM
SLD COUNTY/SR - ANNUAL PRINT

PAGE NUMBER: 92
COUNTY: ELK

DIR: B TOTAL LEN: 17.947 MI.
LEFT MUN: BENEZETTE T

DIST: 02-8 SR: 555
RIGHT MUN: BENEZETTE T

(T446)

0310/0920

==

---|---

0310/0740

018 " DIA CIR PLASTIC
LEN=0054 INSTALLED 2004
036 " DIA CIR PLASTIC

---|---

0310/0450

LEN=0045 INSTALLED 2018
1 0 00411 0 00 0874+21

073982 FT

---|---

073982 FT

015 " DIA CIR PLASTIC
LEN=0054 INSTALLED UNKN

---|---

5 0310/0000

LENGTH(AH 2719 BK 2700)
015 " DIA CIR PLASTIC

---|---

0300/2470

LEN=0060 INSTALLED 2004
015 " DIA CIR METAL

---|---

0300/2240

LEN=0060 INSTALLED UNKN
018 " DIA CIR METAL

---|---

0300/1930

LEN=0060 INSTALLED UNKN
018 " DIA CIR PLASTIC

---|---

0300/1550

LEN=0050 INSTALLED 2004
018 " DIA CIR METAL

---|---

0300/1300

LEN=0054 INSTALLED UNKN
018 " DIA CIR METAL

---|---

0300/1165

LEN=0035 INSTALLED UNKN
015 " DIA CIR METAL

---|---

0300/1000

LEN=0060 INSTALLED UNKN
015 " DIA CIR PLASTIC

---|---

0300/0790

LEN=0050 INSTALLED 2004
015 " DIA CIR METAL

---|---

0300/0630

LEN=0065 INSTALLED UNKN
015 " DIA CIR METAL

---|---

0300/0335

LEN=0060 INSTALLED UNKN
1 0 00411 0 00 0847+21

071282 FT

---|---

071282 FT

018 " DIA CIR METAL
LEN=0040 INSTALLED UNKN

---|---

5 0300/0000

LENGTH(AH 2700 BK 2537)
015 " DIA CIR METAL

---|---

0290/2135

LEN=0060 INSTALLED UNKN
018 " DIA CIR CONCR

---|---

0290/1775

LEN=0054 INSTALLED UNKN
018 " DIA CIR METAL

---|---

0290/1480

LEN=0035 INSTALLED UNKN
018 " DIA CIR PLASTIC

---|---

0290/1130

LEN=0060 INSTALLED 2004
015 " DIA CIR PLASTIC

---|---

0290/0775

LEN=0054 INSTALLED 2004
015 " DIA CIR PLASTIC

---|---

0290/0400

LEN=0054 INSTALLED UNKN
1 0 00411 0 00 0821+78

068745 FT

---|---

068745 FT

018 " DIA CIR CONCR
LEN=0054 INSTALLED UNKN

---|---

5 0290/0000

LENGTH(AH 2537 BK 2574)
015 " DIA CIR PLASTIC

DIR: B TOTAL LEN: 17.947 MI. DIST: 02-8 SR: 555
 LEFT MUN: BENEZETTE T RIGHT MUN: BENEZETTE T

---	---	0280/2305	LEN=0060	INSTALLED	UNKN
---	---	0280/1705	LEN=0054	INSTALLED	UNKN
---	---	0280/1390	LEN=0054	INSTALLED	UNKN
---	---	0280/1190	LEN=0060	INSTALLED	UNKN
---	---	0280/1005	LEN=0054	INSTALLED	UNKN
---	---	0280/0270	LEN=0054	INSTALLED	UNKN
066171 FT	---	066171 FT	1 0 00411	0 00 0796+06	
	---	0280/0000	LEN=0040	INSTALLED	UNKN
	---	0270/1705	LEN=0065	INSTALLED	UNKN
	---	0270/0392	LEN=0060	INSTALLED	UNKN
	---	0270/0190	LEN=0054	INSTALLED	UNKN
064115 FT	---	064115 FT	1 0 00411	0 00 0775+49	
	---	0270/0000	LEN=0035	INSTALLED	2003
	---	0260/2548	LEN=0050	INSTALLED	UNKN
	---	0260/2515	LEN=0050	INSTALLED	UNKN
	---	0260/2232	LEN=0054	INSTALLED	UNKN
	---	0260/1842	LEN=0054	INSTALLED	UNKN
	---	0260/1535	LEN=0054	INSTALLED	UNKN
	---	0260/1087	LEN=0060	INSTALLED	UNKN
	---	0260/0792	LEN=0054	INSTALLED	UNKN
	---	0260/0400	LEN=0050	INSTALLED	UNKN
	---	0260/0195	LEN=0060	INSTALLED	2004
061509 FT	---	061509 FT	1 0 00411	0 00 0749+34	
	---		018 " DIA	CIRC	CONCR

SUMMERSON HILL RD
(T424)

DIR: B TOTAL LEN: 17.947 MI. DIST: 02-8 SR: 555
 LEFT MUN: BENEZETTE T RIGHT MUN: BENEZETTE T

058323 FT

056133 FT

0260/0000	LEN=0085	INSTALLED	UNKN
0250/2895	LENGTH(AH 2606 BK 3186)		
0250/2640	018 "DIA CIRC PLASTIC		
0250/2241	LEN=0054	INSTALLED	2009
0250/1934	015 "DIA CIRC CONCR		
0250/1628	LEN=0050	INSTALLED	UNKN
0250/1287	018 "DIA CIRC CONCR		
0250/0828	LEN=0060	INSTALLED	UNKN
0250/0523	015 "DIA CIRC CONCR		
058323 FT	LEN=0065	INSTALLED	UNKN
0250/0000	015 "DIA CIRC CONCR		
0240/1916	LEN=0040	INSTALLED	UNKN
0240/1610	1 0 00411 0 00 0717+32		
0240/1288	018 "DIA CIRC CONCR		
0240/0771	LEN=0070	INSTALLED	UNKN
0240/0550	015 "DIA CIRC CONCR		
0240/0377	LEN=0070	INSTALLED	UNKN
0240/0010	015 "DIA CIRC CONCR		
056133 FT	LEN=0054	INSTALLED	UNKN
0240/0000	024 "DIA CIRC CONCR		
0230/2106	LEN=0080	INSTALLED	UNKN
0230/1735	015 "DIA CIRC CONCR		
0230/1418	LEN=0065	INSTALLED	UNKN
0230/1162	015 "DIA CIRC CONCR		
0230/0925	LEN=0060	INSTALLED	UNKN
0230/0622	024 "DIA CIRC METAL		
0230/0317	LEN=0050	INSTALLED	UNKN
	1 0 00411 0 00 0695+26		
	LENGTH(AH 2190 BK 2652)		
	018 "DIA CIRC CONCR		
	LEN=0070	INSTALLED	UNKN
	024 "DIA CIRC CONCR		
	LEN=0050	INSTALLED	UNKN
	015 "DIA CIRC CONCR		
	LEN=0065	INSTALLED	UNKN
	015 "DIA CIRC CONCR		
	LEN=0040	INSTALLED	UNKN
	015 "DIA CIRC CONCR		
	LEN=0054	INSTALLED	UNKN
	015 "DIA CIRC CONCR		
	LEN=0054	INSTALLED	UNKN
	015 "DIA CIRC CONCR		
	LEN=0060	INSTALLED	UNKN

DIR: B TOTAL LEN: 17.947 MI. DIST: 02-8 SR: 555
LEFT MUN: BENEZETTE T RIGHT MUN: BENEZETTE T

Station	Description	Material	Status
053481 FT	0230/0115	015 " DIA	CIRC CONCR
	053481 FT	LEN=0035	INSTALLED UNKN
	0230/0000	1 0 00411	0 00 0668+58
		LENGTH(AH 2652 BK 2485)	
	0220/2098	018 " DIA	CIRC CONCR
		LEN=0035	INSTALLED UNKN
	0220/1548	015 " DIA	CIRC CONCR
		LEN=0040	INSTALLED UNKN
	0220/1228	015 " DIA	CIRC CONCR
		LEN=0035	INSTALLED UNKN
	0220/0807	048 " DIA	CIRC CONCR
		LEN=0040	INSTALLED UNKN
	0220/0648	018 " DIA	CIR PLASTIC
		LEN=0060	INSTALLED UNKN
HULETT RD (T519)	0220/0634	STATION RD (T423)	
		015 " DIA	CIR PLASTIC
	0220/0250	LEN=0035	INSTALLED UNKN
WINSLOW HILL RD (T520)	0220/0238		
050996 FT	0220/0113	BMS EN 24/0555/0220/0000	
	050996 FT	1 0 00411	0 00 0644+55
		TROUT RUN	
	0220/0000	BMS BG 24/0555/0220/0000	
		LENGTH(AH 2485 BK 2867)	
	0210/2834	018 " DIA	CIR PLASTIC
		LEN=0024	INSTALLED 2015
	0210/2636	036 " DIA	CIRC CONCR
		LEN=0050	INSTALLED UNKN
SCHOOL HOUSE RD (T430)	0210/2203		
	0210/1780	015 " DIA	CIRC CONCR
		LEN=0035	INSTALLED UNKN
	0210/1696	018 " DIA	CIRC CONCR
		LEN=0035	INSTALLED 2000
	0210/1385	015 " DIA	CIRC CONCR
		LEN=0035	INSTALLED UNKN
	0210/1035	015 " DIA	CIR PLASTIC
		LEN=0060	INSTALLED UNKN
	0210/0848	012 " DIA	CIR PLASTIC
		LEN=0055	INSTALLED UNKN
	0210/0730	015 " DIA	CIR PLASTIC
		LEN=0060	INSTALLED UNKN
	0210/0330	015 " DIA	CIR PLASTIC
048129 FT	048129 FT	LEN=0060	INSTALLED UNKN
		1 0 00411	0 00 0615+28
		VILLAGE: BENEZETTE	
		015 " DIA	CIRC CONCR
		LEN=0055	INSTALLED UNKN
	0210/0000	LENGTH(AH 2867 BK 2250)	

DIR: B TOTAL LEN: 17.947 MI. DIST: 02-8 SR: 555
 LEFT MUN: BENEZETTE T RIGHT MUN: BENEZETTE T

GRAY HILL RD
 (T412)

0200/1095

LC TO/FROM GRAY HILL RD
 (CONN)

0200/0764

045879 FT

043075 FT

---	0200/2088	015 " DIA	CIRC CONCR
---		LEN=0055	INSTALLED UNKN
---	0200/1895	018 " DIA	CIRC CONCR
---		LEN=0055	INSTALLED UNKN
---	0200/1733	015 " DIA	CIRC CONCR
---		LEN=0055	INSTALLED UNKN
---	0200/1135	018 " DIA	CIRC CONCR
---		LEN=0040	INSTALLED UNKN
==			
---	0200/0781	018 " DIA	CIRC CONCR
---		LEN=0040	INSTALLED UNKN
==			
---	0200/0450	036 " DIA	CIRC CONCR
---	045879 FT	LEN=0065	INSTALLED UNKN
---		1 0 00411	0 00 0593+16
---		036 " DIA	CIRC CONCR
---		LEN=0060	INSTALLED UNKN
---	5 0200/0000	LENGTH(AH	2250 BK 2804)
---		024 " DIA	CIRC CONCR
---	0190/2472	LEN=0045	INSTALLED UNKN
---		015 " DIA	CIRC CONCR
---	0190/2266	LEN=0035	INSTALLED UNKN
---		030 " DIA	CIRC CONCR
---	0190/1750	LEN=0060	INSTALLED UNKN
---		015 " DIA	CIRC CONCR
---	0190/1243	LEN=0060	INSTALLED UNKN
---		015 " DIA	CIRC CONCR
---	0190/1017	LEN=0055	INSTALLED UNKN
---		030 " DIA	CIRC CONCR
---	0190/0651	LEN=0060	INSTALLED UNKN

---	043075 FT	1 0 00411	0 00 0565+00
---	5 0190/0000	LENGTH(AH	2804 BK 2536)
---		012 " DIA	CIRC CONCR
---	0180/2376	LEN=0050	INSTALLED UNKN
---		015 " DIA	CIRC CONCR
---	0180/2015	LEN=0060	INSTALLED UNKN
---		015 " DIA	CIRC CONCR
---	0180/1758	LEN=0060	INSTALLED UNKN
---		015 " DIA	CIRC CONCR
---	0180/1451	LEN=0060	INSTALLED UNKN
---		015 " DIA	CIRC CONCR
---	0180/1045	LEN=0050	INSTALLED UNKN
---		018 " DIA	CIRC CONCR
---	0180/0750	LEN=0060	INSTALLED UNKN
---		018 " DIA	CIRC CONCR
---	0180/0448	LEN=0060	INSTALLED UNKN
---		018 " DIA	CIRC CONCR

EXTRACT DATE: 12/18/2023
PRINT DATE: 12/19/2023

ROADWAY MANAGEMENT SYSTEM
SLD COUNTY/SR - ANNUAL PRINT

PAGE NUMBER: 87
COUNTY: ELK

DIR: B TOTAL LEN: 17.947 MI.
LEFT MUN: BENEZETTE T

DIST: 02-8 SR: 555
RIGHT MUN: BENEZETTE T

040539 FT	0180/0150	LEN=0045	INSTALLED	UNKN
	040539 FT	1 0 00411	0 00 0539+71	
	0180/0000	LENGTH(AH	2536 BK 2468)	
	0170/2316	015 "DIA	CIRC CONCR	UNKN
	0170/2018	LEN=0050	INSTALLED	UNKN
	0170/1716	015 "DIA	CIRC CONCR	UNKN
	0170/1464	LEN=0060	INSTALLED	UNKN
	0170/0863	015 "DIA	CIRC CONCR	UNKN
	0170/0465	LEN=0060	INSTALLED	UNKN
038071 FT	0170/0261	018 "DIA	CIRC CONCR	UNKN
	038071 FT	LEN=0045	INSTALLED	UNKN
	0170/0000	1 0 00411	0 00 0515+03	
	0160/2194	LENGTH(AH	2468 BK 2414)	
	0160/1955	024 "DIA	CIR PLASTIC	UNKN
	0160/1472	LEN=0060	INSTALLED	UNKN
	0160/1090	018 "DIA	CIRC CONCR	UNKN
	0160/0862	LEN=0055	INSTALLED	UNKN
	0160/0700	036 "DIA	CIRC CONCR	UNKN
035657 FT	0160/0320	LEN=0060	INSTALLED	UNKN
	035657 FT	015 "DIA	CIR PLASTIC	UNKN
	0160/0000	LEN=0045	INSTALLED	UNKN
	0150/2106	015 "DIA	CIR PLASTIC	UNKN
	0150/1522	LEN=0040	INSTALLED	2004
	0150/1210	015 "DIA	CIR PLASTIC	UNKN
	0150/0820	LEN=0045	INSTALLED	UNKN
033510 FT	033510 FT	018 "DIA	CIRC CONCR	UNKN
		LEN=0035	INSTALLED	UNKN
		1 0 00411	0 00 0490+89	
		CURTIS WRIGHT RD		
		(SR2004 SEG 0010/0000)		
		LENGTH(AH	2414 BK 2147)	
		024 "DIA	CIR PLASTIC	UNKN
		LEN=0030	INSTALLED	UNKN
		016 "DIA	CAST IRON	UNKN
		LEN=0050	INSTALLED	UNKN
		018 "DIA	CIRC CONCR	UNKN
		LEN=0045	INSTALLED	UNKN
		018 "DIA	CIRC CONCR	UNKN
		LEN=0045	INSTALLED	UNKN
		1 0 00411	0 00 0469+42	
		VILLAGE: MEDIX RUN		
		018 "DIA	CIRC CONCR	

DIR: B TOTAL LEN: 17.947 MI. DIST: 02-8 SR: 555
 LEFT MUN: BENEZETTE T RIGHT MUN: BENEZETTE T

Stationing	Structure	Material	Status
0150/0000	LEN=0045	INSTALLED	UNKN
0140/2270	LEN=0040	INSTALLED	UNKN
0140/1592	LEN=0060	INSTALLED	UNKN
0140/1242	LEN=0040	INSTALLED	UNKN
0140/0877	LEN=0060	INSTALLED	UNKN
0140/0429	LEN=0050	INSTALLED	UNKN
031064 FT	1 0 00411 0 00 0445+01		
0140/0000	LEN=0035	INSTALLED	UNKN
0130/1545	LEN=0045	INSTALLED	UNKN
0130/1026	TRIB BENNETT BRANCH SIN		
0130/0303	LEN=0045	INSTALLED	UNKN
028619 FT	1 0 00411 0 00 0420+56		
0130/0000	LEN=0045	INSTALLED	UNKN
0120/2086	LEN=0032	INSTALLED	UNKN
0120/1947	JAY TOWNSHIP T		
0120/1812	LEN=0032	INSTALLED	UNKN
0120/1418	LEN=0040	INSTALLED	UNKN
0120/0617	LEN=0032	INSTALLED	UNKN
0120/0364	LEN=0050	INSTALLED	UNKN
0120/0005	LEN=0045	INSTALLED	UNKN
026070 FT	1 0 00411 0 00 0395+07		
0120/0000	LEN=0045	INSTALLED	UNKN

ROCK HILL RD
(T419)

DIR: B TOTAL LEN: 17.947 MI. DIST: 02-8 SR: 555
 LEFT MUN: JAY TOWNSHIP T RIGHT MUN: JAY TOWNSHIP T

023840 FT

020771 FT

018430 FT

0110/1742	015 " DIA	CIRC CONCR	LEN=0045	INSTALLED UNKN
0110/0580	015 " DIA	CIRC CONCR	LEN=0035	INSTALLED UNKN
0110/0250	018 " DIA	CIRC CONCR	LEN=0035	INSTALLED UNKN
023840 FT	1 0 00411	0 00 0372		+72
0110/0000	018 " DIA	CIRC CONCR	LEN=0040	INSTALLED UNKN
0100/2841	LENGTH(AH	2230 BK 3069)	036 " DIA	CIRC CONCR
0100/2656	LEN=0040	INSTALLED UNKN	018 " DIA	CIRC CONCR
0100/2319	LEN=0035	INSTALLED UNKN	015 " DIA	CIRC CONCR
0100/2156	LEN=0035	INSTALLED UNKN	036 " DIA	CIRC CONCR
0100/1721	LEN=0040	INSTALLED UNKN	018 " DIA	CIRC CONCR
0100/1521	LEN=0035	INSTALLED UNKN	018 " DIA	CIRC CONCR
0100/1281	LEN=0060	INSTALLED UNKN	015 " DIA	CIRC OTHER
0100/0837	LEN=0035	INSTALLED UNKN	015 " DIA	CIRC CONCR
0100/0471	LEN=0035	INSTALLED UNKN	018 " DIA	CIRC CONCR
020771 FT	LEN=0065	INSTALLED UNKN	1 0 00411	0 00 0342
0100/0000	BATERMAN RUN	STRUCTURE LENGTH 11 FT	BMSID 24/0555/0100/0000	LENGTH(AH 3069 BK 2341)
0090/1530	015 " DIA	CIRC CONCR	LEN=0060	INSTALLED UNKN
0090/1215	015 " DIA	CIRC CONCR	LEN=0035	INSTALLED UNKN
0090/0790	015 " DIA	CIRC CONCR	LEN=0035	INSTALLED UNKN
0090/0405	018 " DIA	CIRC CONCR	LEN=0035	INSTALLED UNKN
018430 FT	1 0 00411	0 00 0318		+73
0090/0000	LENGTH(AH	2341 BK 2784)	015 " DIA	CIRC CONCR
0080/2600	LEN=0040	INSTALLED UNKN	015 " DIA	CIRC CONCR
0080/2300	LEN=0035	INSTALLED UNKN		

EXTRACT DATE: 12/18/2023
PRINT DATE: 12/19/2023

ROADWAY MANAGEMENT SYSTEM
SLD COUNTY/SR - ANNUAL PRINT

PAGE NUMBER: 84
COUNTY: ELK

DIR: B TOTAL LEN: 17.947 MI.
LEFT MUN: JAY TOWNSHIP T

DIST: 02-8 SR: 555
RIGHT MUN: JAY TOWNSHIP T

SMITH HILL RD
(T416)

0080/0563

1 0 00411 0 00 0291+10 015646 FT
CALEDONIA RD
(T647)

0080/0000

013045 FT

0080/1755	018 " DIA	CIRC	CONCR	LEN=0040	INSTALLED	UNKN
0080/1485	018 " DIA	CIRC	CONCR	LEN=0050	INSTALLED	UNKN
0080/1250	015 " DIA	CIRC	CONCR	LEN=0035	INSTALLED	UNKN
0080/1178	CALEDONIA PIKE RD (T464)					
0080/1115	015 " DIA	CIRC	CONCR	LEN=0035	INSTALLED	UNKN
0080/0820	018 " DIA	CIRC	CONCR	LEN=0035	INSTALLED	UNKN
0080/0560	024 " DIA	CIRC	CONCR	LEN=0035	INSTALLED	UNKN
0080/0114	BMSSEN 24/0555/0080/0100 1 0 00411 0 00 0292+08 NO UNDERPASS INFORMATION BMSBG 24/0555/0080/0100					
0080/0100	015646 FT					
0080/0000	LENGTH(AH 2784 BK 2601)					
0070/2378	018 " DIA	CIR	PLASTIC	LEN=0060	INSTALLED	1998
0070/2204	015 " DIA	CIRC	CONCR	LEN=0035	INSTALLED	UNKN
0070/1865	018 " DIA	CIRC	CONCR	LEN=0035	INSTALLED	UNKN
0070/1590	015 " DIA	CIRC	CONCR	LEN=0035	INSTALLED	UNKN
0070/1436	015 " DIA	CIRC	CONCR	LEN=0050	INSTALLED	UNKN
0070/1010	018 " DIA	CIRC	CONCR	LEN=0045	INSTALLED	UNKN
0070/0673	015 " DIA	CIRC	CONCR	LEN=0060	INSTALLED	UNKN
0070/0457	015 " DIA	CIRC	CONCR	LEN=0045	INSTALLED	UNKN
0070/0000	1 0 00411 0 00 0264+88 LENGTH(AH 2601 BK 2394)					
0060/2360	018 " DIA	CIRC	CONCR	LEN=0045	INSTALLED	UNKN
0060/2200	015 " DIA	CIRC	CONCR	LEN=0045	INSTALLED	UNKN
0060/1956	018 " DIA	CIRC	CONCR	LEN=0040	INSTALLED	UNKN
0060/1500	015 " DIA	CIRC	CONCR	LEN=0032	INSTALLED	UNKN
	018 " DIA	CIR	PLASTIC			

DIR: B TOTAL LEN: 17.947 MI. DIST: 02-8 SR: 555
 LEFT MUN: JAY TOWNSHIP T RIGHT MUN: JAY TOWNSHIP T

010651 FT

008088 FT

005626 FT

0060/1002	LEN=0060	INSTALLED	UNKN
	015 "DIA	CIRC CONCR	
0060/0642	LEN=0045	INSTALLED	UNKN
	015 "DIA	CIRC CONCR	
0060/0329	LEN=0035	INSTALLED	UNKN
010651 FT	1 0 00411	0 00 0240+84	
	VILLAGE: CALADONIA		
0060/0000	LENGTH(AH	2394 BK 2563)	
	018 "DIA	CIRC CONCR	
0050/2552	LEN=0040	INSTALLED	UNKN
	018 "DIA	CIRC CONCR	
0050/2252	LEN=0080	INSTALLED	UNKN
	018 "DIA	CIR PLASTIC	
0050/2177	LEN=0060	INSTALLED	2005
	018 "DIA	CIRC CONCR	
0050/1990	LEN=0035	INSTALLED	2008
	015 "DIA	CIRC CONCR	
0050/1370	LEN=0040	INSTALLED	UNKN
	036 "DIA	CIRC CONCR	
0050/0980	LEN=0040	INSTALLED	UNKN
	015 "DIA	CIRC CONCR	
0050/0750	LEN=0040	INSTALLED	UNKN
	015 "DIA	CIRC CONCR	
0050/0500	LEN=0040	INSTALLED	UNKN
008088 FT	1 0 00411	0 00 0215+12	
0050/0000	LENGTH(AH	2563 BK 2462)	
	016 "DIA	CAST IRON	
0040/2462	LEN=0040	INSTALLED	UNKN
	054"H 72"W	CONCR ARCH	
0040/2259	LEN=0125	INSTALLED	UNKN
	032 "DIA	CIRC CONCR	
0040/1965	LEN=0040	INSTALLED	UNKN
	015 "DIA	CIRC CONCR	
0040/1577	LEN=0040	INSTALLED	UNKN
	015 "DIA	CIRC CONCR	
0040/1275	LEN=0040	INSTALLED	UNKN
	015 "DIA	CIRC CONCR	
0040/0545	LEN=0040	INSTALLED	UNKN
005626 FT	1 0 00411	0 00 0190+41	
0040/0000	LENGTH(AH	2462 BK 2464)	
	015 "DIA	CIRC CONCR	
0030/2462	LEN=0040	INSTALLED	UNKN
	015 "DIA	CIRC CONCR	
0030/2240	LEN=0040	INSTALLED	UNKN
	030 "DIA	CIRC CONCR	
0030/1852	LEN=0040	INSTALLED	UNKN
	015 "DIA	CIRC CONCR	
0030/1435	LEN=0045	INSTALLED	2005

DIR: B TOTAL LEN: 17.947 MI. DIST: 02-8 SR: 555
 LEFT MUN: JAY TOWNSHIP T RIGHT MUN: JAY TOWNSHIP T

Stationing	Notes	Material	Length
0030/1255	018 " DIA	CIRC CONCR	LEN=0050
0030/0570	030 " DIA	CIRC CONCR	LEN=0045
0030/0157	015 " DIA	CAST IRON	LEN=0035
003162 FT	1 0 00411	0 00 0165+68	
0020/2356	0030/0000	LENGTH(AH 2464 BK 2593)	
0020/2280			
0020/2200	015 " DIA	CIRC CONCR	LEN=0040
0020/2198	018 " DIA	CIRC METAL	LEN=0078
0020/1888	015 " DIA	CIRC CONCR	LEN=0035
0020/1694	BMSSEN 24/0555	0020/1609	1 0 00411 0 00 0139+22
0020/1609	KERSEY RUN	BMSBG 24/0555	0020/1609
0020/1561	018 " DIA	CIR PLASTIC	LEN=0030
0020/1422			
0020/1332	REDWOOD AVE	(T410)	
0020/0965			
0020/0703	018 " DIA	CIRC CONCR	LEN=0035
0020/0400	018 " DIA	CIRC CONCR	LEN=0035
000569 FT	1 0 00411	0 00 0139+22	
0020/0000	CHERRY RD	(T402)	LENGTH(AH 2593 BK 0569)
0010/0423	015 " DIA	CIRC CONCR	LEN=0035
0010/0175	018 " DIA	CIRC CONCR	LEN=0035
000000 FT	1 0 00411	0 00 0134+35	
0010/0000	VILLAGE: WEEDVILLE	NC SR 0555 SH	SR 0255 SH
0010/0000	(SR0255 SEG 0060/0000)	MFC BEGIN = D	LENGTH(AH 0569 BK 0000)

AL
 (TWP)
 APPLE ST
 (T412)

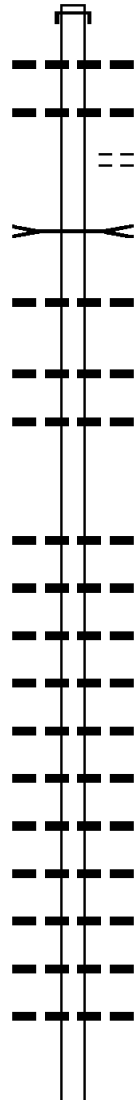
PLUM ST
 (T404)

PEACH ST
 (T403)

SR 0255 SH
 (SR0255 SEG 0060/0000) 0010/0000

026264 FT

026264 FT AH-MCKEAN (42)
 INTER-AHD WESTERBURG WY
 0110/3021 (SRO321 SEG 0010/0000)
 024 "DIA CIRC METAL
 0110/2882 LEN=0060 INSTALLED UNKN
 018 "DIA CIRC CONCR
 0110/2730 LEN=0060 INSTALLED UNKN
 TOWNSHIP RT
 0110/2330 (TWP)
 TRIB WILSON RUN
 STRUCTURE LENGTH 9 FT
 0110/1988 BMSID 24/0321/0110/1988



023243 FT

0110/0530 018 "DIA CIRC CONCR
 LEN=0060 INSTALLED UNKN
 018 "DIA CIRC CONCR
 0110/0227 LEN=0060 INSTALLED UNKN
 023243 FT 1 0 00097 0 00 0970+00
 NC WE
 0110/0000 LENGTH(AH 3021 BK 3017)
 024 "DIA CIRC METAL
 0100/2900 LEN=0060 INSTALLED UNKN
 024 "DIA CIRC METAL
 0100/2625 LEN=0060 INSTALLED UNKN
 018 "DIA CIRC CONCR
 0100/2270 LEN=0060 INSTALLED UNKN
 054 "DIA CIRC METAL
 0100/1877 LEN=0160 INSTALLED UNKN
 024 "DIA CIRC METAL
 0100/1710 LEN=0060 INSTALLED UNKN
 018 "DIA CIRC METAL
 0100/1385 LEN=0060 INSTALLED UNKN
 018 "DIA CIRC METAL
 0100/1075 LEN=0060 INSTALLED UNKN
 018 "DIA CIRC CONCR
 0100/0775 LEN=0060 INSTALLED UNKN
 036 "DIA CIRC METAL
 0100/0440 LEN=0060 INSTALLED UNKN
 018 "DIA CIRC CONCR
 0100/0310 LEN=0060 INSTALLED UNKN
 024 "DIA CIRC METAL
 0100/0025 LEN=0060 INSTALLED UNKN
 020226 FT 1 0 00097 0 00 0940+00
 0100/0000 LENGTH(AH 3017 BK 2494)
 018 "DIA CIRC CONCR

020226 FT

DIR: B TOTAL LEN: 4.974 MI. DIST: 02-8 SR: 321
 LEFT MUN: JONES T RIGHT MUN: JONES T

---	0090/2184	LEN=0060	INSTALLED	UNKN
---	0090/1782	018 "DIA	CIRC CONCR	UNKN
---	0090/1440	036 "DIA	CIRC METAL	UNKN
---		LONG RUN	STRUCTURE	LENGTH 12 FT
⌵	0090/0957	BMSID 24/0321/0090/0957		
---	0090/0590	018 "DIA	CIRC CONCR	UNKN
---	0090/0220	036 "DIA	CIRC METAL	UNKN
---	017732 FT	1 0 00097 0 00 0915+00		
5	0090/0000	LENGTH(AH 2494 BK 2412)		
---	0080/2235	018 "DIA	CIRC CONCR	UNKN
---	0080/1845	018 "DIA	CIRC CONCR	UNKN
---	0080/1535	018 "DIA	CIRC CONCR	UNKN
---	0080/1235	024 "DIA	CIRC METAL	UNKN
---	0080/0935	018 "DIA	CIRC CONCR	UNKN
---	0080/0685	024 "DIA	CIRC METAL	UNKN
---	0080/0480	018 "DIA	CIRC METAL	UNKN
---	015320 FT	LEN=0060	INSTALLED	UNKN
5	0080/0000	LENGTH(AH 2412 BK 2719)		
---	0070/2536	054 "DIA	CIRC METAL	UNKN
---	0070/2256	LEN=0200	INSTALLED	UNKN
---	0070/1933	018 "DIA	CIRC METAL	UNKN
---	0070/1829	018 "DIA	CIRC METAL	UNKN
⌶	0070/1776	LEN=0150	INSTALLED	UNKN
---	0070/1724	BMSSEN 24/0321/0070/1776		
---		1 0 00097 0 00 0881+43		
---	0070/1776	NO UNDERPASS INFORMATION		
---	0070/1724	BMSBG 24/0321/0070/1776		
---		015 "DIA	CIRC CONCR	UNKN
---	0070/1116	LEN=0425	INSTALLED	UNKN
---	0070/0720	018 "DIA	CIRC CONCR	UNKN
---	0070/0340	LEN=0060	INSTALLED	UNKN
---		024 "DIA	CIRC METAL	UNKN
---		LEN=0060	INSTALLED	UNKN
---		024 "DIA	CIRC METAL	UNKN
---		LEN=0060	INSTALLED	UNKN

017732 FT

1 0 00097 0 00 0890+90 015320 FT
 TWIN LAKES RD
 (T361) 0080/0000

EXTRACT DATE: 12/18/2023
PRINT DATE: 12/19/2023

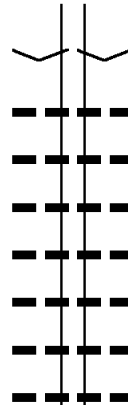
ROADWAY MANAGEMENT SYSTEM
SLD COUNTY/SR - ANNUAL PRINT

PAGE NUMBER: 79
COUNTY: ELK

DIR: B TOTAL LEN: 4.974 MI.
LEFT MUN: JONES T

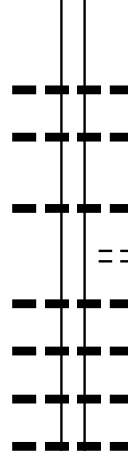
DIST: 02-8 SR: 321
RIGHT MUN: JONES T

012601 FT



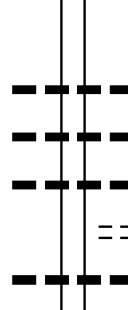
012601 FT 1 0 00097 0 00 0863+73
VILLAGE: DAHOGA
5 0070/0000 LENGTH(AH 2719 BK 2596)
036 "DIA CIRC METAL
0060/2463 LEN=0060 INSTALLED UNKN
015 "DIA CIRC CONCR
0060/2162 LEN=0060 INSTALLED UNKN
024 "DIA CIRC CONCR
0060/1722 LEN=0112 INSTALLED UNKN
048"H 90"W CONC STRUCT
0060/1619 LEN=0080 INSTALLED 1971
018 "DIA CIRC CONCR
0060/1240 LEN=0060 INSTALLED UNKN
015 "DIA CIRC METAL
0060/0879 LEN=0075 INSTALLED UNKN
036 "DIA CIRC METAL
0060/0650 LEN=0060 INSTALLED UNKN

010005 FT



010005 FT 1 0 00097 0 00 0837+77
024 "DIA CIRC METAL
LEN=0060 INSTALLED UNKN
5 0060/0000 LENGTH(AH 2596 BK 2013)
024 "DIA CIRC CONCR
0050/1760 LEN=0060 INSTALLED UNKN
024 "DIA CIRC CONCR
0050/1045 LEN=0060 INSTALLED UNKN
ELINSKI RD
0050/0786 (T366)
024 "DIA CIRC CONCR
0050/0750 LEN=0060 INSTALLED UNKN
015 "DIA CIRC METAL
0050/0555 LEN=0060 INSTALLED UNKN
015 "DIA CIRC METAL
0050/0365 LEN=0060 INSTALLED UNKN
030 "DIA CIRC CONCR
0050/0160 LEN=0088 INSTALLED 2007

007992 FT



007992 FT 1 0 00097 0 00 0817+67
5 0050/0000 LENGTH(AH 2013 BK 2761)
024 "DIA CIRC METAL
0040/2681 LEN=0060 INSTALLED UNKN
024 "DIA CIRC METAL
0040/2177 LEN=0080 INSTALLED UNKN
018 "DIA CIRC CONCR
0040/1990 LEN=0060 INSTALLED UNKN
OLD KANE RD
0040/1949 (T631)
024 "DIA CIRC CONCR
0040/1780 LEN=0060 INSTALLED UNKN

DIR: B TOTAL LEN: 4.974 MI. DIST: 02-8 SR: 321
 LEFT MUN: JONES T RIGHT MUN: JONES T

Stationing	Description	Material	Length	Notes
0040/1170	036" DIA CIRC CONCR	LEN=0060	INSTALLED UNKN	
0040/0600	024" DIA CIRC CONCR	LEN=0060	INSTALLED UNKN	
0040/0135	024" DIA CIRC CONCR	LEN=0060	INSTALLED UNKN	
005231 FT	1 0 00097 0 00 0790+00			
0040/0000	LENGTH(AH 2761 BK 2573)			
0030/2053	036" DIA CIRC CONCR	LEN=0060	INSTALLED UNKN	
0030/1696	020" DIA CIRC CONCR	LEN=0045	INSTALLED UNKN	
0030/0979	024" DIA CIRC CONCR	LEN=0125	INSTALLED 2000	
SPORTSMAN CLUB RD (SR1006 SEG 0006/0455)	0030/0327			
0030/0265	027" DIA CIRC METAL	LEN=0220	INSTALLED UNKN	
0030/0086	BMS EN 24/0321/0030/0000			
002658 FT	1 0 00097 0 00 0765+18			
0030/0000	WEST BRANCH CLARION R			
0020/2517	BMSBG 24/0321/0030/0000			
0020/2483	LENGTH(AH 2573 BK 2658)			
0020/2120	CLARION ST			
0020/1654	(SR1006 SEG 0010/0000)			
0020/1259	036"H 60"W ELLIP METAL	LEN=0120	INSTALLED UNKN	
0020/1042	018" DIA CIRC CONCR	LEN=0060	INSTALLED UNKN	
0020/0110	018"H 48"W ELLIP METAL	LEN=0100	INSTALLED UNKN	
000000 FT	OAK ST			
	(T425)			
	AL			
	(TWP)			
	066" DIA CIRC METAL	LEN=0150	INSTALLED UNKN	
	1 0 00097 0 00 0737+39			
	VILLAGE: WILCOX			
	NC BU			
	ENAVISTA HW			
	BUFFALO PITTSBURGH HW			
	(SR0219 SEG 0658/0000)			
	INTER-BK			
	BUFFALO PITTSBURGH HW			
	(SR0219 SEG 0658/0000)			
	MFC BEGIN = D			
	0020/0000	LENGTH(AH 2658 BK 0000)		

EXTRACT DATE: 12/18/2023
PRINT DATE: 12/19/2023

ROADWAY MANAGEMENT SYSTEM
SLD COUNTY/SR - ANNUAL PRINT

PAGE NUMBER: 77
COUNTY: ELK

DIR: B TOTAL LEN: 23.426 MI.
LEFT MUN: JOHNSONBURG B

DIST: 02-8 SR: 255
RIGHT MUN: JOHNSONBURG B

Stationing	Notes	Stationing	Notes
123690 FT		123670 FT	CENTER ST
		0500/1979	(SR0219 SEG 0500/0000)
		0500/1874	TO 0219/0500 SH
		0500/1859	(CONN)
			015 " DIA CIRC CONCR
			LEN=0050 INSTALLED UNKN
FROM 0219/0490 SH (CONN)			015 " DIA CIRC CONCR
0500/1854			LEN=0046 INSTALLED UNKN
			015 " DIA CIRC CONCR
		0500/1427	LEN=0045 INSTALLED UNKN
			015 " DIA CIRC CONCR
		0500/1191	LEN=0050 INSTALLED UNKN
			EAST AV
		0500/0690	(BORO)
			015 " DIA CIRC CONCR
		0500/0668	LEN=0045 INSTALLED UNKN
			1 0 00556 0 00 0019+70
121711 FT		0500/0278	LENGTH(AH 1979 BK 2334)
		121691 FT	015 " DIA CIRC CONCR
		0500/0000	LEN=0035 INSTALLED UNKN
			015 " DIA CIRC CONCR
		0490/2051	LEN=0050 INSTALLED UNKN
			015 " DIA CIRC CONCR
		0490/1659	LEN=0045 INSTALLED UNKN
			018 " DIA CIRC CONCR
		0490/1352	LEN=0050 INSTALLED UNKN
			018 " DIA CIRC CONCR
		0490/0665	LEN=0040 INSTALLED UNKN
			015 " DIA CIRC CONCR
		0490/0362	LEN=0040 INSTALLED UNKN
			015 " DIA CIRC CONCR
		0490/0138	LEN=0040 INSTALLED UNKN
119377 FT		119357 FT	1 0 00556 0 00 0043+00
			NC POWERS AV
			JOHNSONBURG
			RIDGWAY T
		0490/0000	LENGTH(AH 2334 BK 2163)
			015 " DIA CIRC CONCR
		0480/1971	LEN=0045 INSTALLED UNKN
			018 " DIA CIRC CONCR
		0480/1666	LEN=0045 INSTALLED UNKN
			015 " DIA CIRC CONCR
		0480/1548	LEN=0040 INSTALLED UNKN

EXTRACT DATE: 12/18/2023
PRINT DATE: 12/19/2023

ROADWAY MANAGEMENT SYSTEM
SLD COUNTY/SR - ANNUAL PRINT

PAGE NUMBER: 76
COUNTY: ELK

DIR: B TOTAL LEN: 23.426 MI.
LEFT MUN: RIDGWAY T

DIST: 02-8 SR: 255
RIGHT MUN: RIDGWAY T

Stationing	Length	Material	Status
0480/1082	015"	DIA CIRC CONCR	INSTALLED UNKN
0480/0912	015"	DIA CIRC CONCR	INSTALLED UNKN
0480/0427	018"	DIA CIRC CONCR	INSTALLED UNKN
0480/0042	BMSSEN 24/0255/0480/0000		
117214 FT	117194 FT	1 0 0 0 0 5 5 6 0 0 0 0 0 0 6 4 + 1 5	
		POWERS RUN	
0480/0000	BMSBG 24/0255/0480/0000		
0470/2157	018"	DIA CIRC CONCR	INSTALLED UNKN
0470/1789	018"	DIA CIRC CONCR	INSTALLED UNKN
0470/1646	018"	DIA CIRC CONCR	INSTALLED UNKN
0470/1295	018"	DIA CIRC CONCR	INSTALLED UNKN
0470/1080	018"	DIA CIRC CONCR	INSTALLED UNKN
0470/0759	018"	DIA CIRC CONCR	INSTALLED UNKN
0470/0391	018"	DIA CIRC CONCR	INSTALLED UNKN
0470/0334	018"	DIA CIRC CONCR	INSTALLED UNKN
0470/0235	018"	DIA CIRC CONCR	INSTALLED UNKN
0470/0012	018"	DIA CIRC CONCR	INSTALLED UNKN
114663 FT	114643 FT	1 0 0 0 0 5 5 6 0 0 0 0 0 9 0 + 1 3	
		LENGTH(AH 2551 BK 2355)	
0460/2212	024"	DIA CIRC CONCR	INSTALLED UNKN
0460/1945	018"	DIA CIRC CONCR	INSTALLED UNKN
0460/1601	015"	DIA CIRC CONCR	INSTALLED UNKN
0460/1309	018"	DIA CIRC CONCR	INSTALLED UNKN
0460/0907	018"	DIA CIRC CONCR	INSTALLED UNKN
0460/0517	018"	DIA CIRC CONCR	INSTALLED UNKN
0460/0410	018"	DIA CIRC CONCR	INSTALLED UNKN
0460/0129	018"	DIA CIRC CONCR	INSTALLED UNKN
112308 FT	112288 FT	1 0 0 0 0 5 5 6 0 0 0 0 1 1 3 + 6 8	

DIR: B TOTAL LEN: 23.426 MI. DIST: 02-8 SR: 255
 LEFT MUN: RIDGWAY T RIGHT MUN: RIDGWAY T

109688 FT

107197 FT

	0460/0000	LENGTH(AH 2355 BK 2620)
	0450/2589	RIDGWAY SAINT MARYS C
---	0450/2553	018 "DIA CIRC CONCR UNKN
---	0450/2315	LEN=0040 INSTALLED UNKN
---	0450/1929	018 "DIA CIRC CONCR UNKN
---	0450/1619	LEN=0050 INSTALLED UNKN
---	0450/1341	015 "DIA CIRC CONCR UNKN
---	0450/1015	LEN=0060 INSTALLED 2002
---	0450/0740	018 "DIA CIRC CONCR UNKN
---		LEN=0050 INSTALLED UNKN
	109668 FT	1 0 00556 0 00 0139+88
	0450/0000	LENGTH(AH 2620 BK 2491)
---	0440/2413	024 "DIA CIRC CONCR UNKN
---	0440/1914	LEN=0040 INSTALLED 2019
---	0440/1633	018 "DIA CIRC CONCR UNKN
---	0440/1343	LEN=0061 INSTALLED UNKN
---	0440/1117	018 "DIA CIRC CONCR UNKN
---	0440/0828	LEN=0045 INSTALLED UNKN
---	0440/0467	018 "DIA CIRC CONCR UNKN
---	0440/0191	LEN=0045 INSTALLED UNKN
---	0440/0065	018 "DIA CIRC CONCR UNKN
---	107177 FT	LEN=0093 INSTALLED 2019
	0440/0000	1 0 00556 0 00 0165+00
---	0430/2341	LENGTH(AH 2491 BK 2502)
---	0430/1770	018 "DIA CIRC CONCR UNKN
---	0430/1375	LEN=0065 INSTALLED UNKN
---	0430/1151	018 "DIA CIRC CONCR UNKN
---	0430/0859	LEN=0050 INSTALLED 2001
---		018 "DIA CIRC CONCR UNKN
---		LEN=0070 INSTALLED UNKN
---		018 "DIA CIRC CONCR UNKN
---		LEN=0045 INSTALLED UNKN

EXTRACT DATE: 12/18/2023
PRINT DATE: 12/19/2023

ROADWAY MANAGEMENT SYSTEM
SLD COUNTY/SR - ANNUAL PRINT

PAGE NUMBER: 74
COUNTY: ELK

DIR: B TOTAL LEN: 23.426 MI.
LEFT MUN: SAINT MARYS C

DIST: 02-8 SR: 255
RIGHT MUN: SAINT MARYS C

Stationing	Length	Material	Notes
0430/0460	30 FT	018" DIA CIRC CONCR	LEN=0045 INSTALLED UNKN
0430/0115	115 FT	018" DIA CIRC CONCR	LEN=0060 INSTALLED UNKN
104675 FT		1 0 00556	0 00 0190+00
0430/0000	30 FT	LENGTH(AH 2502 BK 2499)	018" DIA CIRC CONCR
0420/2322	222 FT	018" DIA CIRC CONCR	LEN=0070 INSTALLED UNKN
0420/1985	185 FT	018" DIA CIRC CONCR	LEN=0065 INSTALLED UNKN
0420/1674	167 FT	018" DIA CIRC CONCR	LEN=0045 INSTALLED UNKN
0420/1378	138 FT	018" DIA CIRC CONCR	LEN=0070 INSTALLED UNKN
0420/1082	102 FT	018" DIA CIRC CONCR	LEN=0065 INSTALLED UNKN
0420/0716	72 FT	018" DIA CIRC CONCR	LEN=0070 INSTALLED UNKN
0420/0480	48 FT	018" DIA CIRC CONCR	LEN=0060 INSTALLED UNKN
0420/0152	152 FT	024" DIA CIR PLASTIC	LEN=0062 INSTALLED UNKN
102176 FT		1 0 00556	0 00 0215+00
0420/0000	152 FT	LENGTH(AH 2499 BK 2550)	TAFT RD (SR1002 SEG 0012/0000)
0410/2347	347 FT	015" DIA CIR PLASTIC	LEN=0030 INSTALLED UNKN
0410/2117	217 FT	018" DIA CIRC CONCR	LEN=0036 INSTALLED UNKN
0410/1804	180 FT	018" DIA CIRC CONCR	LEN=0040 INSTALLED UNKN
0410/0740	740 FT	018" DIA CIRC CONCR	LEN=0040 INSTALLED UNKN
0410/0250	250 FT	018" DIA CIRC CONCR	LEN=0040 INSTALLED UNKN
099626 FT		1 0 00556	0 00 0240+40
0410/0000	250 FT	LENGTH(AH 2550 BK 2392)	018" DIA CIRC CONCR
0400/2025	202 FT	015" DIA CIRC CONCR	LEN=0040 INSTALLED UNKN
0400/1733	173 FT	015" DIA CIRC CONCR	LEN=0040 INSTALLED UNKN
0400/0585	585 FT	018" DIA CIRC CONCR	LEN=0040 INSTALLED UNKN
0400/0285	285 FT	018" DIA CIRC CONCR	LEN=0040 INSTALLED UNKN
097234 FT		1 0 00556	0 00 0264+26

EXTRACT DATE: 12/18/2023
PRINT DATE: 12/19/2023

ROADWAY MANAGEMENT SYSTEM
SLD COUNTY/SR - ANNUAL PRINT

PAGE NUMBER: 73
COUNTY: ELK

DIR: B TOTAL LEN: 23.426 MI.
LEFT MUN: SAINT MARYS C

DIST: 02-8 SR: 255
RIGHT MUN: SAINT MARYS C

S PAUL RD
(CITY)

094568 FT

0390/0000

092178 FT

089678 FT

0400/0000	LENGTH(AH 2392 BK 2686)
018 "DIA	CIRC CONCR
0390/2592	LEN=0040 INSTALLED UNKN
018 "DIA	CIRC CONCR
0390/2185	LEN=0040 INSTALLED UNKN
018 "DIA	CIRC CONCR
0390/1746	LEN=0040 INSTALLED UNKN
015 "DIA	CIRC CONCR
0390/1130	LEN=0040 INSTALLED UNKN
018 "DIA	CIRC CONCR
0390/0778	LEN=0035 INSTALLED UNKN
015 "DIA	CIRC CONCR
0390/0390	LEN=0045 INSTALLED UNKN
094548 FT	1 0 00556 0 00 0291+12
	N PAUL RD
	(CITY)
0390/0000	LENGTH(AH 2686 BK 2390)
018 "DIA	CIRC CONCR
0380/2175	LEN=0040 INSTALLED UNKN
018 "DIA	CIRC CONCR
0380/1925	LEN=0040 INSTALLED UNKN
018 "DIA	CIRC CONCR
0380/0782	LEN=0045 INSTALLED UNKN
015 "DIA	CIRC CONCR
0380/0315	LEN=0040 INSTALLED UNKN
015 "DIA	CIRC CONCR
0380/0125	LEN=0040 INSTALLED UNKN
092158 FT	1 0 00556 0 00 0315+00
0380/0000	LENGTH(AH 2390 BK 2500)
018 "DIA	CIRC CONCR
0370/2300	LEN=0060 INSTALLED UNKN
015 "DIA	CIRC CONCR
0370/2070	LEN=0040 INSTALLED UNKN
015 "DIA	CIRC CONCR
0370/1870	LEN=0040 INSTALLED UNKN
018 "DIA	CIRC CONCR
0370/1600	LEN=0051 INSTALLED UNKN
024 "DIA	CIRC CONCR
0370/1285	LEN=0040 INSTALLED UNKN
036 "DIA	CIRC CONCR
0370/0970	LEN=0050 INSTALLED UNKN
015 "DIA	CIRC CONCR
0370/0650	LEN=0060 INSTALLED UNKN
018 "DIA	CIRC CONCR
0370/0223	LEN=0040 INSTALLED UNKN
089658 FT	1 0 00556 0 00 0339+83
0370/0000	LENGTH(AH 2500 BK 2756)

DIR: B TOTAL LEN: 23.426 MI. DIST: 02-8 SR: 255
 LEFT MUN: SAINT MARYS C RIGHT MUN: SAINT MARYS C

JOSEPH RD
 (CITY)

0360/1083

--- 0360/2735 015 "DIA CIRC CONCR
 LEN=0050 INSTALLED UNKN
 --- 0360/1935 024 "DIA CIRC CONCR
 LEN=0040 INSTALLED UNKN

1 0 00556 0 00 0367+27 086922 FT
 CARDINAL RD
 (CITY)

0360/0000

== 0360/1057 SILVER RUN
 STRUCTURE LENGTH 16 FT
 BMSID 24/0255/0360/1057
 JOSEPH RD
 (CITY)
 --- 0360/0934 018 "DIA CIR PLASTIC
 LEN=0071 INSTALLED 2019
 --- 0360/0565 018 "DIA CIRC CONCR
 LEN=0045 INSTALLED UNKN
 --- 0360/0230 018 "DIA CIRC CONCR
 LEN=0035 INSTALLED UNKN
 --- 0360/0022 024 "DIA CIR PLASTIC
 LEN=0055 INSTALLED 2013
 086902 FT VERMONT RD
 (CITY)

POPE RD
 (CITY)

0350/0840

== 0360/0000 LENGTH(AH 2756 BK 2383)
 --- 0350/2232 036 "DIA CIRC CONCR
 LEN=0050 INSTALLED UNKN
 --- 0350/1825 018 "DIA CIRC CONCR
 LEN=0040 INSTALLED UNKN
 --- 0350/1572 018 "DIA CIRC CONCR
 LEN=0045 INSTALLED UNKN
 --- 0350/1338 018 "DIA CIRC CONCR
 LEN=0050 INSTALLED 1995
 --- 0350/1025 018 "DIA CIRC CONCR
 LEN=0045 INSTALLED 1995

ANDREW RD
 (CITY)

0340/2749

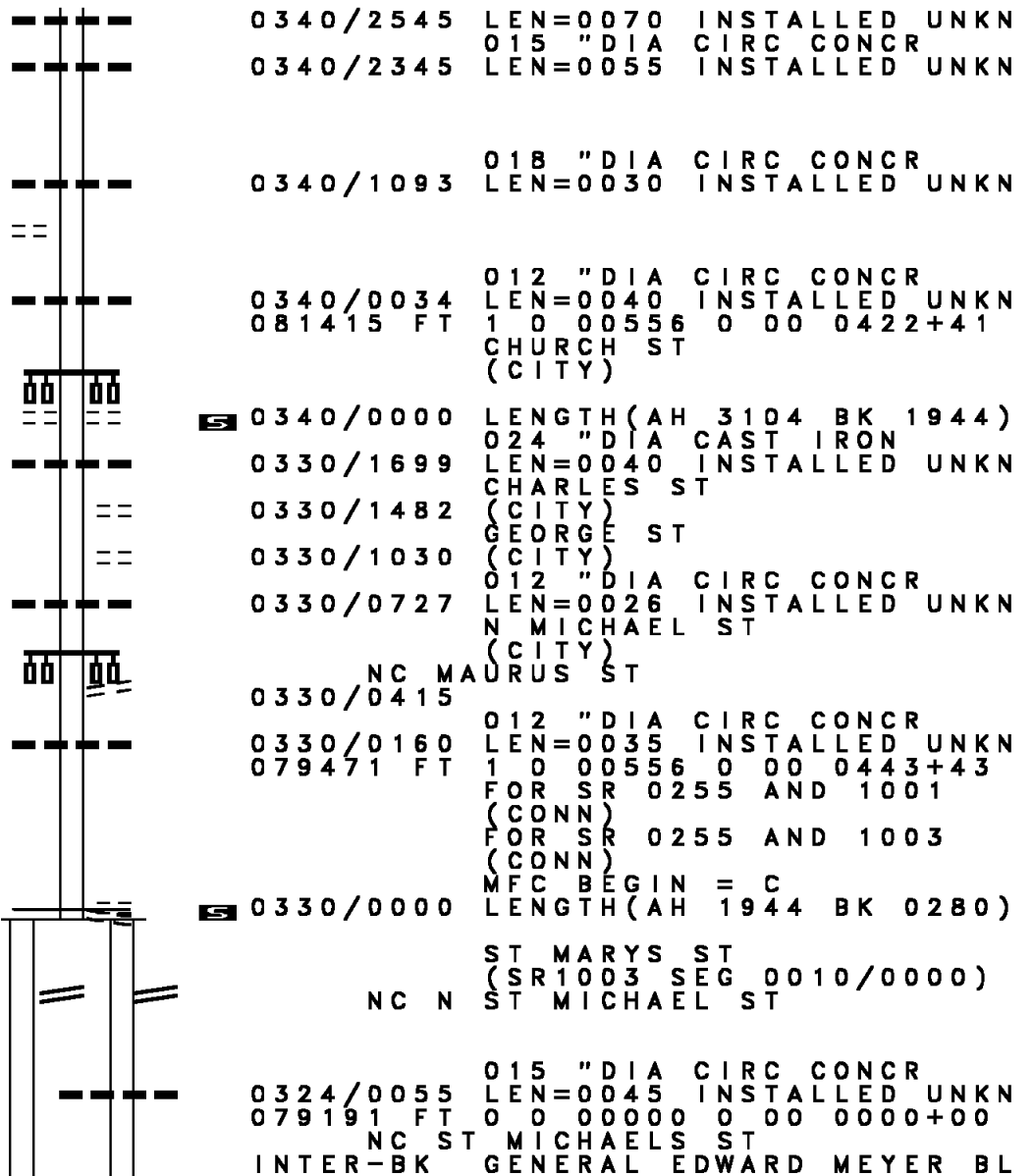
== 0350/0638 018 "DIA CIRC CONCR
 LEN=0040 INSTALLED 1995
 --- 0350/0298 024 "DIA CIRC CONCR
 LEN=0045 INSTALLED 2001
 084539 FT 1 0 00556 0 00 0391+10
 SHERRY RD
 (CITY)
 --- 0350/0000 NC SR 0255 SH
 LENGTH(AH 2383 BK 3104)
 --- 0340/2713 015 "DIA CIRC CONCR
 LEN=0064 INSTALLED 2001
 --- 018 "DIA CIRC CONCR

DIR: B TOTAL LEN: 23.426 MI. DIST: 02-8 SR: 255
 LEFT MUN: SAINT MARYS C RIGHT MUN: SAINT MARYS C

LOUIS ST
 (CITY)

0340/0763

081435 FT



ST MARYS ST
 (SR1003 SEG 0010/0000) 0325/0121
 CENTER ST
 (CITY) 0325/0089

0 0 00000 0 00 0000+00 079224 FT
 NC GENERAL EDWARD MEYER BL
 GENERAL EDWARD MEYER BL INTER-BK

0340/2545 LEN=0070 INSTALLED UNKN
 015 "DIA CIRC CONCR
 0340/2345 LEN=0055 INSTALLED UNKN
 0340/1093 018 "DIA CIRC CONCR
 LEN=0030 INSTALLED UNKN
 0340/0034 012 "DIA CIRC CONCR
 LEN=0040 INSTALLED UNKN
 081415 FT 1 0 00556 0 00 0422+41
 CHURCH ST
 (CITY)
 0340/0000 LENGTH(AH 3104 BK 1944)
 024 "DIA CAST IRON
 0330/1699 LEN=0040 INSTALLED UNKN
 CHARLES ST
 (CITY)
 0330/1482 GEORGE ST
 (CITY)
 0330/1030 012 "DIA CIRC CONCR
 LEN=0026 INSTALLED UNKN
 N MICHAEL ST
 (CITY)
 NC MAURUS ST
 0330/0415 012 "DIA CIRC CONCR
 LEN=0035 INSTALLED UNKN
 079471 FT 1 0 00556 0 00 0443+43
 FOR SR 0255 AND 1001
 (CONN)
 FOR SR 0255 AND 1003
 (CONN)
 MFC BEGIN = C
 0330/0000 LENGTH(AH 1944 BK 0280)
 ST MARYS ST
 (SR1003 SEG 0010/0000)
 NC N ST MICHAEL ST
 0324/0055 015 "DIA CIRC CONCR
 LEN=0045 INSTALLED UNKN
 079191 FT 0 0 00000 0 00 0000+00
 NC ST MICHAELS ST
 INTER-BK GENERAL EDWARD MEYER BL

EXTRACT DATE: 12/18/2023
PRINT DATE: 12/19/2023

ROADWAY MANAGEMENT SYSTEM
SLD COUNTY/SR - ANNUAL PRINT

PAGE NUMBER: 70
COUNTY: ELK

DIR: B TOTAL LEN: 23.426 MI.
LEFT MUN: SAINT MARYS C

DIST: 02-8 SR: 255
RIGHT MUN: SAINT MARYS C

(SR0120 SEG 0241/0934)
MFC BEGIN = C
LTH AH 000267 BK 000100 0325/0000
079224 FT

GENERAL EDWARD MEYER BL INTER-AHD
(SR0120 SEG 0241/0000)
STATE ST
(SR0120 SEG 0240/0000) 0311/0576

024 "DIA CIRC CONCR
LEN=0030 INSTALLED 2014 0311/0500
ROCK AL
(CITY) 0311/0393

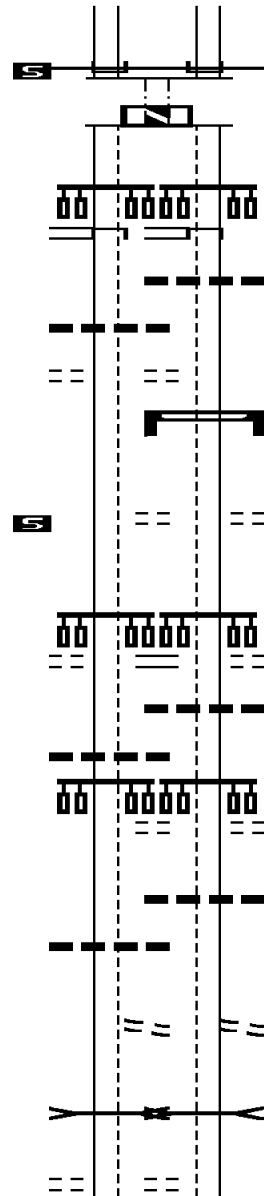
1 0 00099 7 00 0650+52 078648 FT
RACE ST
(CITY)
LENGTH(AH 0576 BK 2801) 0311/0000

W ARCH ST
(CITY)
E ARCH ST
(CITY) 0301/2024

048 "DIA CIRC CONCR
LEN=0031 INSTALLED 2014 0301/1555
(TBK) VINE ST
(CITY) 0301/1190

018 "DIA CIRC CONCR
LEN=0033 INSTALLED UNKN 0301/0312
IRON RUN RD
(CITY) 0301/0284
NC SAINT MARYS ST

IRON RUN
STRUCTURE LENGTH 16 FT
BMSID 24/0255/0300/0135 0301/0151
1 0 00099 7 00 0623+81 075847 FT
THERESIA RD
(CITY)



(SR0120 SEG 0241/1038)
MFC BEGIN = C
LTH AH 000280 BK 000100
079191 FT
7320/0000

GENERAL EDWARD MEYER BL
(SR0120 SEG 0240/0000)
STATE ST
(SR0120 SEG 0240/0000) 0310/0594

024 "DIA CIRC CONCR
LEN=0030 INSTALLED 2014 0310/0500
ELEMENTARY RD
(CITY) 0310/0381

BMSID 24/0255/0310/0372
1 0 00099 7 00 0650+52
RACE ST
(CITY)
LENGTH(AH 0594 BK 2829) 0310/0000

W ARCH ST
(CITY)
E ARCH ST
(CITY) 0300/2039

048 "DIA CIRC CONCR
LEN=0023 INSTALLED 2014 0300/1562
(TBK) VINE ST
(CITY) 0300/1190

018 "DIA CIRC CONCR
LEN=0034 INSTALLED UNKN 0300/0335
NC SAINT MARYS ST
IRON RUN RD
(CITY) 0300/0303

IRON RUN
STRUCTURE LENGTH 16 FT
BMSID 24/0255/0300/0135 0300/0135
075768 FT
1 0 00099 7 00 0625+44
THERESIA RD
(CITY)

EXTRACT DATE: 12/18/2023
PRINT DATE: 12/19/2023

ROADWAY MANAGEMENT SYSTEM
SLD COUNTY/SR - ANNUAL PRINT

PAGE NUMBER: 69
COUNTY: ELK

DIR: B TOTAL LEN: 23.426 MI.
LEFT MUN: SAINT MARYS C

DIST: 02-8 SR: 255
RIGHT MUN: SAINT MARYS C

Length (AH BK)	Material	Year	Stationing	Notes	Stationing	Material	Length (AH BK)
0301/0000	030 "DIA CIRC CONCR				0300/0000	030 "DIA CIRC CONCR	2829 BK 2837
	LEN=0030 INSTALLED UNKN				0290/2715	LEN=0032 INSTALLED UNKN	
	PISTNER RD		0291/2723			PISTNER RD	
	(CITY)		0291/2269		0290/2248	(CITY)	
					0290/2234	048 "DIA CIRC METAL	
042 "DIA CIRC CONCR						LEN=0100 INSTALLED UNKN	
LEN=0032 INSTALLED UNKN			0291/2238				
018 "DIA CIRC METAL							
LEN=0033 INSTALLED UNKN			0291/1961				
					0290/1940	018 "DIA CIRC CONCR	
RANDOM RD						LEN=0033 INSTALLED UNKN	
(CITY)			0291/1672		0290/1656	RANDOM RD	
018 "DIA CIRC METAL						(CITY)	
LEN=0032 INSTALLED 2013			0291/1609				
					0290/1591	018 "DIA CIRC CONCR	
015 "DIA CIRC METAL						LEN=0031 INSTALLED UNKN	
LEN=0032 INSTALLED UNKN			0291/1423				
					0290/1409	015 "DIA CIRC METAL	
JEEP RD						LEN=0031 INSTALLED UNKN	
(CITY)			0291/1292		0290/1288	JEEP RD	
ST MARY'S PLAZA RD						(CITY)	
(PRDR)			0291/0897		0290/0891	ST MARY'S PLAZA RD	
						(PRDR)	
HALLER RD						HALLER RD	
(CITY)			0291/0867		0290/0868	(CITY)	
					0290/0795	024 "DIA CIRC METAL	
018 "DIA CIRC CONCR						LEN=0060 INSTALLED UNKN	
LEN=0031 INSTALLED UNKN			0291/0786		0290/0516	024 "DIA CIRC CONCR	
						LEN=0030 INSTALLED UNKN	
018 "DIA CIRC CONCR					0290/0274	042 "DIA CIRC CONCR	
LEN=0020 INSTALLED 2002			0291/0513			LEN=0031 INSTALLED UNKN	
					072931 FT	1 0 00099 7 00 0593+87	
042 "DIA CIRC CONCR						FORD RD	
LEN=0031 INSTALLED 2013			0291/0273			(CITY)	
1 0 00099 7 00 0592+04			072982 FT				
FORD RD							
(CITY)							
LENGTH(AH 2865 BK 2902)			0291/0000		0290/0000	LENGTH(AH 2837 BK 2879)	
018 "DIA CIRC CONCR							

EXTRACT DATE: 12/18/2023
PRINT DATE: 12/19/2023

ROADWAY MANAGEMENT SYSTEM
SLD COUNTY/SR - ANNUAL PRINT

PAGE NUMBER: 68
COUNTY: ELK

DIR: B TOTAL LEN: 23.426 MI.
LEFT MUN: SAINT MARYS C

DIST: 02-8 SR: 255
RIGHT MUN: SAINT MARYS C

Segment ID	Material	Year	Stationing	Notes	Segment ID	Material	Year	Stationing	Notes
LEN=0032	INSTALLED	2014	0281/2851		0280/2844	018 "DIA CIRC CONCR	2013		
KALLAS RD					LEN=0032	INSTALLED	2013		
(CITY)			0281/2717		0280/2723	KALLAS RD			
024 "DIA CIRC CONCR					(CITY)				
LEN=0031	INSTALLED	2002	0281/2537		0280/2530	024 "DIA CIRC CONCR	UNKN		
018 "DIA CIRC CONCR					LEN=0031	INSTALLED			
LEN=0032	INSTALLED	2013	0281/2379		0280/2370	018 "DIA CIRC CONCR	2013		
015 "DIA CIRC CONCR					LEN=0032	INSTALLED			
LEN=0030	INSTALLED	UNKN	0281/2086		0280/2080	015 "DIA CIRC METAL	UNKN		
018 "DIA CIRC CONCR					LEN=0030	INSTALLED			
LEN=0040	INSTALLED	2002	0281/1823		0280/1801	018 "DIA CIRC CONCR	UNKN		
MERCURY RD					LEN=0055	INSTALLED			
(CITY)			0281/1764		0280/1770	MERCURY RD			
030 "DIA CIRC CONCR					(CITY)				
LEN=0040	INSTALLED	1995	0281/1646		036 "DIA CIRC METAL	UNKN			
024 "DIA CIRC CONCR					LEN=0192	INSTALLED			
LEN=0033	INSTALLED	UNKN	0281/1340		0280/1330	024 "DIA CIRC CONCR	UNKN		
024 "DIA CIRC CONCR					LEN=0033	INSTALLED			
LEN=0031	INSTALLED	2002	0281/1185		0280/1185	018 "DIA CIRC CONCR	UNKN		
COMFORT LN					LEN=0031	INSTALLED			
(PRDR)					COMFORT LN				
ST MARYS SCHOOL RD					(PRDR)				
(CITY)			0281/0937		ST MARYS SCHOOL RD				
024 "DIA CIRC CONCR					(CITY)				
LEN=0032	INSTALLED	UNKN	0281/0853		0280/0943	024 "DIA CIRC CONCR	UNKN		
018 "DIA CIRC CONCR					LEN=0032	INSTALLED			
LEN=0032	INSTALLED	2002	0281/0735		0280/0853	018 "DIA CIRC CONCR	UNKN		
018 "DIA CIRC CONCR					LEN=0032	INSTALLED			
LEN=0032	INSTALLED	1995	0281/0641		0280/0737	018 "DIA CIRC CONCR	UNKN		
					LEN=0032	INSTALLED			

DIR: B TOTAL LEN: 23.426 MI. DIST: 02-8 SR: 255
 LEFT MUN: SAINT MARYS C RIGHT MUN: SAINT MARYS C

Item ID	Description	Year	Stationing	Material	Length	Notes
036	"DIA CIRC CONCR	1995	0281/0406	LEN=0030	INSTALLED	UNKN
0280/0642	018 "DIA CIRC CONCR			LEN=0032	INSTALLED	UNKN
0280/0413	036 "DIA CIRC CONCR			LEN=0030	INSTALLED	UNKN
0281/0343	EARTH RD (CITY) LC TO/FROM DECKER CHAPE (CONN) NO NAME RD (PRDR)					
0281/0094						
0280/0118						
0280/0057	027 "DIA CIRC CONCR			LEN=0038	INSTALLED	UNKN
0281/0048	027 "DIA CIRC CONCR	2002		LEN=0038	INSTALLED	UNKN
0280/0030	LC TO NO NAME RD (CONN)					
070052 FT						
0281/0000	1 0 00099 7 00 0565+00 070080 FT LENGTH(AH 2902 BK 2766)					
0280/0000	1 0 00099 7 00 0565+00 LENGTH(AH 2879 BK 2780)					
0270/2459	024 "DIA CIRC CONCR			LEN=0040	INSTALLED	UNKN
0271/2433	018 "DIA CIRC CONCR			LEN=0035	INSTALLED	UNKN
0270/1808	036 "DIA CIRC CONCR			LEN=0060	INSTALLED	UNKN
0271/1793	036 "DIA CIRC METAL	1995		LEN=0025	INSTALLED	UNKN
0271/1528	018 "DIA CIRC METAL			LEN=0030	INSTALLED	UNKN
0270/1513	018 "DIA CIRC CONCR			LEN=0060	INSTALLED	UNKN
0270/1289	024 "DIA CIRC CONCR			LEN=0060	INSTALLED	UNKN
0271/1285	024 "DIA CIRC METAL			LEN=0035	INSTALLED	UNKN
0271/1105	SAINT MARYS FOX TOWNSHIP T					
0271/1064	024 "DIA CIRC METAL	1995		LEN=0030	INSTALLED	UNKN
0270/1051	018 "DIA CIRC CONCR			LEN=0060	INSTALLED	UNKN
0271/0625	024 "DIA CIRC METAL			LEN=0030	INSTALLED	UNKN
0270/0610	015 "DIA CIRC CONCR			LEN=0060	INSTALLED	UNKN
0271/0162	024 "DIA CIRC METAL			LEN=0030	INSTALLED	UNKN

DIR: B TOTAL LEN: 23.426 MI. DIST: 02-8 SR: 255
 LEFT MUN: FOX TOWNSHIP T RIGHT MUN: FOX TOWNSHIP T

Left Side Description	Left Side Length	Left Side BMSID	Right Side Description	Right Side Length	Right Side BMSID
LAUREL LN (T527)	0261/0000		LAUREL LN (T526)	0260/0000	
LENGTH(AH 2196 BK 3022)			LENGTH(AH 2215 BK 3014)		
030 "DIA CIRC CONCR	0251/2570		036 "DIA CIRC METAL	0250/2622	
LEN=0050 INSTALLED 2002			LEN=0070 INSTALLED UNKN		
LAUREL RUN	0251/1902		LAUREL RUN	0250/1896	
STRUCTURE LENGTH 10 FT			STRUCTURE LENGTH 10 FT		
BMSID 24/0255/0250/1896			BMSID 24/0255/0250/1896		
030 "DIA CIRC CONCR	0251/0231		036 "DIA CIRC CONCR	0250/0225	
LEN=0050 INSTALLED 2002			LEN=0200 INSTALLED UNKN		
			036 "DIA CIRC CONCR	0250/0010	
			LEN=0150 INSTALLED UNKN		
1 0 00099 7 00 0485+27	062096 FT		1 0 00099 7 00 0485+00	062043 FT	
040 "DIA CIRC CONCR	0251/0000		040 "DIA CIRC CONCR	0250/0000	
LEN=0050 INSTALLED 1995			LEN=0050 INSTALLED 1995		
LENGTH(AH 3022 BK 2536)			LENGTH(AH 3014 BK 2630)		
024 "DIA CIRC CONCR	0241/2400		018 "DIA CIRC CONCR	0240/2530	
LEN=0030 INSTALLED 1995			LEN=0060 INSTALLED UNKN		
015 "DIA CIRC CONCR	0241/2128		024 "DIA CIRC CONCR	0240/2230	
LEN=0030 INSTALLED UNKN			LEN=0060 INSTALLED UNKN		
018 "DIA CIRC CONCR	0241/1815		018 "DIA CIRC METAL	0240/1915	
LEN=0025 INSTALLED UNKN			LEN=0060 INSTALLED UNKN		
GREEN BRIER DR (T593)	0241/1585		GREEN BRIER DR (T593)	0240/1722	
			018 "DIA CIRC METAL	0240/1590	
			LEN=0080 INSTALLED UNKN		
HOMESTEAD RD (T544)	0241/1250		HOMESTEAD RD (T544)	0240/1349	
			024 "DIA CIRC METAL	0240/1280	
			LEN=0060 INSTALLED UNKN		
012 "DIA CIRC METAL	0241/1184		018 "DIA CIRC METAL	0240/1072	
LEN=0020 INSTALLED UNKN			LEN=0060 INSTALLED UNKN		
024 "DIA CIRC CONCR					

DIR: B TOTAL LEN: 23.426 MI. DIST: 02-8 SR: 255
 LEFT MUN: FOX TOWNSHIP T RIGHT MUN: FOX TOWNSHIP T

Item ID	Description	Material	Year	Stationing	Notes
LEN=0025	INSTALLED		2002	0241/0938	
SUNSET RD (TWP)				0241/0727	
024 "DIA CIRC METAL				0241/0684	
LEN=0030	INSTALLED	UNKN		0241/0684	
018 "DIA CIRC CONCR				0241/0439	
LEN=0030	INSTALLED	UNKN		0241/0439	
SIGN: CANTILEVER				0241/0233	
BMSID 24/0255/0241/0233				0241/0233	
015 "DIA CIRC CONCR				0241/0185	
LEN=0030	INSTALLED	UNKN		0241/0185	
JERRY PICHLER RD (TWP)				0241/0056	
024 "DIA CIRC CONCR				0241/0050	
LEN=0025	INSTALLED	2002		0241/0050	
1 0 00099 7 00 0460+02 059560 FT				0241/0000	
LENGTH(AH 2536 BK 3162)				0241/0000	
018 "DIA CIRC CONCR				0231/2952	
LEN=0025	INSTALLED	2002		0231/2952	
015 "DIA CIRC METAL				0231/2761	
LEN=0025	INSTALLED	1995		0231/2761	
036 "DIA CIRC METAL				0231/2591	
LEN=0025	INSTALLED	UNKN		0231/2591	
024 "DIA CIRC METAL				0231/2296	
LEN=0025	INSTALLED	1995		0231/2296	
SIGN: CANTILEVER				0231/1995	
BMSID 24/0255/0231/1995				0231/1995	
015 "DIA CIRC METAL				0231/1911	
LEN=0025	INSTALLED	UNKN		0231/1911	
018 "DIA CIRC CONCR				0230/1875	
LEN=0060	INSTALLED	UNKN		0230/1875	
018 "DIA CIRC CONCR				0230/1600	
LEN=0030	INSTALLED	UNKN		0230/1600	

DIR: B TOTAL LEN: 23.426 MI. DIST: 02-8 SR: 255
 LEFT MUN: FOX TOWNSHIP T RIGHT MUN: FOX TOWNSHIP T

Segment Description	Stationing	Material / Notes	Stationing	Material / Notes
LEN=0045 INSTALLED 2002	0231/1489	015 "DIA CIRC METAL		
LEN=0025 INSTALLED UNKN	0231/1203			
SIGN: CANTILEVER				
BMSID 24/0255/0231/1164	0231/1164			
TO 0948/0010 SH (CONN)	0231/0894		0230/0987	018 "DIA CIRC CONCR LEN=0035 INSTALLED UNKN
FAIRVIEW RD (SR0948 SEG 0010/0000)	0231/0754		0230/0870	015 "DIA CIRC CONCR LEN=0070 INSTALLED UNKN
FROM 0948/0010 SH (CONN)	0231/0631		0230/0740	FAIRVIEW RD (SR0948 SEG 0010/0000)
018 "DIA CIRC METAL				
LEN=0025 INSTALLED UNKN	0231/0585			
018 "DIA CIRC METAL			0230/0554	048 "DIA CIRC CONCR LEN=0100 INSTALLED UNKN
LEN=0030 INSTALLED UNKN	0231/0411			
1 0 00099 7 00 0428+51 056398 FT			0230/0391	018 "DIA CIRC METAL LEN=0030 INSTALLED UNKN
NC MILLION DOLLAR HW			056398 FT	1 0 00099 7 00 0428+51
MFC BEGIN = C				VILLAGE: GILLEN
LENGTH(AH 3162 BK 2035)	0231/0000			NC MILLION DOLLAR HW
			0230/0000	MFC BEGIN = C
CHERRY RD (T516)	0224/1356			LENGTH(AH 3015 BK 2035)
			0224/0894	015 "DIA CIRC CONCR LEN=0040 INSTALLED UNKN
1 0 00099 7 00 0408+16 054363 FT			0224/0588	015 "DIA CIRC CONCR LEN=0040 INSTALLED UNKN
FREY RD (TWP)	0224/0000		054363 FT	
			0224/0000	LENGTH(AH 2035 BK 2083)
			0220/1630	015 "DIA CIRC CONCR LEN=0050 INSTALLED UNKN
			0220/1310	015 "DIA CIRC CONCR LEN=0040 INSTALLED UNKN
			0220/0990	015 "DIA CIRC CONCR LEN=0040 INSTALLED UNKN
			0220/0565	015 "DIA CIRC CONCR LEN=0050 INSTALLED UNKN
			0220/0290	018 "DIA CIRC CONCR LEN=0040 INSTALLED UNKN
052280 FT			052280 FT	1 0 00099 7 00 0387+32
			0220/0000	LENGTH(AH 2083 BK 2500)

DIR: B TOTAL LEN: 23.426 MI. DIST: 02-8 SR: 255
 LEFT MUN: FOX TOWNSHIP T RIGHT MUN: FOX TOWNSHIP T

Stationing	Right of Way	Material	Length	Notes
0210/2495	015" DIA	CIR PLASTIC	LEN=0045	INSTALLED UNKN
0210/2197	015" DIA	CIRC CONCR	LEN=0050	INSTALLED UNKN
0210/1005	018" DIA	CIRC CONCR	LEN=0045	INSTALLED UNKN
0210/0727	018" DIA	CIRC CONCR	LEN=0050	INSTALLED UNKN
0210/0350	024" DIA	CIRC CONCR	LEN=0045	INSTALLED UNKN
0210/0020	FOX TOWNSHIP	JAY TOWNSHIP T	1 0 00099 7 00 0362+21	
049780 FT	018" DIA	CIRC CONCR	LEN=0060	INSTALLED UNKN
0210/0000	018" DIA	CIRC CONCR	LENGTH(AH 2500 BK 1108)	
0200/0810	018" DIA	CIRC CONCR	LEN=0055	INSTALLED UNKN
048672 FT	BIRCH VALLEY RD	(TWP)	1 0 00099 7 00 0351+00	
0200/0000	018" DIA	CIRC CONCR	LEN=0055	INSTALLED UNKN
0200/0000	015" DIA	CIRC CONCR	LENGTH(AH 1108 BK 2619)	
0190/2232	015" DIA	CIRC CONCR	LEN=0045	INSTALLED UNKN
0190/1631	015" DIA	CIRC CONCR	LEN=0040	INSTALLED UNKN
0190/1200	018" DIA	CIRC CONCR	LEN=0065	INSTALLED UNKN
0190/0940	024" DIA	CIRC CONCR	LEN=0065	INSTALLED UNKN
0190/0620	015" DIA	CIRC CONCR	LEN=0045	INSTALLED UNKN
0190/0380	MICALE RD	(T645)	015" DIA	CIRC CONCR
0190/0312	015" DIA	CIRC CONCR	LEN=0045	INSTALLED UNKN
0190/0010	015" DIA	CIRC CONCR	LEN=0055	INSTALLED UNKN
046053 FT	1 0 00099 7 00 0324+75			
0190/0000	015" DIA	CIRC CONCR	LENGTH(AH 2619 BK 2524)	
0180/1918	018" DIA	CIRC CONCR	LEN=0055	INSTALLED UNKN
0180/1618	015" DIA	CIRC CONCR	LEN=0045	INSTALLED UNKN

DIR: B TOTAL LEN: 23.426 MI. DIST: 02-8 SR: 255
 LEFT MUN: JAY TOWNSHIP T RIGHT MUN: JAY TOWNSHIP T

	0180/0960	015 " DIA CIRC CONCR LEN=0045 INSTALLED UNKN
	0180/0720	015 " DIA CIRC CONCR LEN=0045 INSTALLED UNKN
043529 FT	043529 FT	1 0 00099 7 00 0299+85 018 " DIA CIRC CONCR LEN=0060 INSTALLED UNKN
	0180/0000	LENGTH(AH 2524 BK 2434)
	0170/0930	015 " DIA CIRC CONCR LEN=0050 INSTALLED UNKN
	0170/0655	015 " DIA CIRC CONCR LEN=0050 INSTALLED UNKN
041095 FT	041095 FT	1 0 00099 7 00 0275+44
	0170/0000	LENGTH(AH 2434 BK 2389)
	0160/1925	015 " DIA CIRC CONCR LEN=0055 INSTALLED UNKN
	0160/1650	015 " DIA CIRC CONCR LEN=0050 INSTALLED UNKN
	0160/0868	018 " DIA CIRC CONCR LEN=0050 INSTALLED UNKN
	0160/0632	018 " DIA CIRC CONCR LEN=0040 INSTALLED UNKN
	0160/0260	015 " DIA CIRC CONCR LEN=0050 INSTALLED UNKN
038706 FT	038706 FT	1 0 00099 7 00 0251+43
	0160/0000	LENGTH(AH 2389 BK 2814)
	0150/2768	015 " DIA CIRC CONCR LEN=0055 INSTALLED UNKN
	0150/2454	015 " DIA CIRC CONCR LEN=0055 INSTALLED UNKN
	0150/2163	024 " DIA CIRC CONCR LEN=0055 INSTALLED UNKN
	0150/1860	015 " DIA CIRC CONCR LEN=0055 INSTALLED UNKN
	0150/1550	015 " DIA CIRC CONCR LEN=0055 INSTALLED UNKN
	0150/1240	015 " DIA CIRC CONCR LEN=0055 INSTALLED UNKN
	0150/0708	018 " DIA CIRC CONCR LEN=0065 INSTALLED UNKN
	0150/0300	015 " DIA CIRC CONCR LEN=0065 INSTALLED UNKN

EXTRACT DATE: 12/18/2023
PRINT DATE: 12/19/2023

ROADWAY MANAGEMENT SYSTEM
SLD COUNTY/SR - ANNUAL PRINT

PAGE NUMBER: 60
COUNTY: ELK

DIR: B TOTAL LEN: 23.426 MI.
LEFT MUN: JAY TOWNSHIP T

DIST: 02-8 SR: 255
RIGHT MUN: JAY TOWNSHIP T

GONTERO RD
(T454)

035892 FT

0140/1803

OLD BYRNEDALE RD
(T421)

0130/2423

031015 FT

0150/0053	015 " DIA	CIRC	CONCR	LEN=0080	INSTALLED	UNKN
035892 FT	1 0 00099	7 00	0223+29			
0150/0000	LENGTH(AH	2814	BK 2234)			
0140/1125	015 " DIA	CIRC	CONCR	LEN=0070	INSTALLED	UNKN
0140/0979	SPRING RUN RD					
	(T417)					
0140/0530	018 " DIA	CIRC	METAL	LEN=0065	INSTALLED	UNKN
033658 FT	1 0 00099	7 00	0201+12			
	CALEDONIA RD					
	(T647)					
0140/0000	LENGTH(AH	2234	BK 2643)			
0130/2390	015 " DIA	CIRC	CONCR	LEN=0065	INSTALLED	UNKN
0130/2043	015 " DIA	CIRC	CONCR	LEN=0065	INSTALLED	2000
0130/1745	015 " DIA	CIRC	CONCR	LEN=0065	INSTALLED	UNKN
0130/1425	018 " DIA	CIRC	METAL	LEN=0070	INSTALLED	UNKN
0130/1100	018 " DIA	CIRC	CONCR	LEN=0070	INSTALLED	UNKN
0130/0800	015 " DIA	CIRC	CONCR	LEN=0070	INSTALLED	UNKN
0130/0375	024 " DIA	CIRC	CONCR	LEN=0100	INSTALLED	UNKN
0130/0085	015 " DIA	CIRC	CONCR	LEN=0080	INSTALLED	UNKN
031015 FT	1 0 00099	7 00	0175+00			
0130/0000	LENGTH(AH	2643	BK 2496)			
0120/2350	015 " DIA	CIRC	CONCR	LEN=0070	INSTALLED	UNKN
0120/2090	018 " DIA	CIRC	METAL	LEN=0080	INSTALLED	UNKN
0120/1790	018 " DIA	CIRC	METAL	LEN=0075	INSTALLED	UNKN
0120/1575	018 " DIA	CIRC	METAL	LEN=0075	INSTALLED	UNKN
0120/1290	018 " DIA	CIRC	METAL	LEN=0080	INSTALLED	UNKN
0120/0987	015 " DIA	CIRC	CONCR	LEN=0060	INSTALLED	UNKN
	015 " DIA	CIRC	CONCR			

DIR: B TOTAL LEN: 23.426 MI. DIST: 02-8 SR: 255
 LEFT MUN: JAY TOWNSHIP T RIGHT MUN: JAY TOWNSHIP T

Stationing	Notes	Stationing	Notes	Material	Status
		0120/0687	LEN=0060	INSTALLED	UNKN
		018	"DIA	CIRC	METAL
028519 FT		0120/0390	LEN=0070	INSTALLED	UNKN
		028519 FT	1 0 00099	7 00	0150+00
		0120/0000	LENGTH(AH 2496 BK 2760)		
		015	"DIA	CIRC	CONCR
		0110/2560	LEN=0070	INSTALLED	UNKN
		015	"DIA	CIRC	CONCR
		0110/2268	LEN=0070	INSTALLED	UNKN
		018	"DIA	CIRC	METAL
		0110/1970	LEN=0075	INSTALLED	UNKN
		015	"DIA	CIRC	CONCR
		0110/1655	LEN=0065	INSTALLED	UNKN
		015	"DIA	CIRC	CONCR
		0110/1375	LEN=0065	INSTALLED	UNKN
		015	"DIA	CIRC	CONCR
		0110/1070	LEN=0065	INSTALLED	UNKN
		024	"DIA	CIRC	CONCR
		0110/0820	LEN=0065	INSTALLED	UNKN
		048	"DIA	CIRC	CONCR
		0110/0616	LEN=0075	INSTALLED	UNKN
025759 FT		025759 FT	1 0 00099	7 00	0122+54
			TRIB KERSEY RUN		
			STRUCTURE LENGTH	14 FT	
			BMSID 24/0255/0110/0000		
		0110/0000	LENGTH(AH 2760 BK 2183)		
		015	"DIA	CIRC	METAL
		0100/1925	LEN=0065	INSTALLED	UNKN
		018	"DIA	CIRC	METAL
OLD BYRNEDALE RD (T421)		0100/1425	LEN=0065	INSTALLED	UNKN
		0100/1405			
		0100/0988	PADOT STOCKPILE #09 RD (GOVT)		
			(APRA)	PADOT STOCKPILE	
		0100/0794	PADOT STOCKPILE #09 RD (GOVT)		
		048	"DIA	CIRC	CONCR
		0100/0375	LEN=0070	INSTALLED	UNKN
023576 FT		023576 FT	1 0 00099	7 00	0100+79
		0100/0000	LENGTH(AH 2183 BK 2485)		
		018	"DIA	CIRC	CONCR
		0090/2485	LEN=0060	INSTALLED	UNKN
GRANT ST (T573)		0090/2169			
		0090/2140	018 "DIA	CIRC	CONCR
			LEN=0050	INSTALLED	UNKN
			015 "DIA	CIRC	CONCR
		0090/1985	LEN=0050	INSTALLED	UNKN

DIR: B TOTAL LEN: 23.426 MI. DIST: 02-8 SR: 255
 LEFT MUN: JAY TOWNSHIP T RIGHT MUN: JAY TOWNSHIP T

TAYLOR ST
(T576)

0090/1165

CLEVELAND ST
(T407)

0090/0686

JEFFERSON ST
(T571)

0090/0561

1 0 00099 7 00 0075+94 021091 FT
 GARFIELD ST
(T570)

0090/0000

LINCOLN ST
(T568)

0080/2497

HICKORY AVE
(T641)

018340 FT

0080/0000

0090/1720	015 " DIA	CIRC	CONCR	LEN=0050	INSTALLED	UNKN
0090/1480	015 " DIA	CIRC	CONCR	LEN=0045	INSTALLED	UNKN
0090/1132	WASHINGTON ST (T577)					
0090/0957	BMS	SEN	24/0255	0090/0885	1 0 00099	7 00 0084+83
0090/0885	KERSEY RUN					
0090/0885	BMS	SBG	24/0255	0090/0885		
0090/0650	015 " DIA	CIRC	CONCR	LEN=0050	INSTALLED	UNKN
0090/0040	015 " DIA	CIRC	CONCR	LEN=0045	INSTALLED	UNKN
021091 FT						
0090/0000	LENGTH(AH	2485	BK	2751)		
0080/2705	015 " DIA	CIR	PLASTIC	LEN=0040	INSTALLED	UNKN
0080/2515	015 " DIA	CIRC	CONCR	LEN=0040	INSTALLED	UNKN
0080/2450	015 " DIA	CIRC	CONCR	LEN=0040	INSTALLED	UNKN
0080/2150	015 " DIA	CIRC	CONCR	LEN=0045	INSTALLED	UNKN
0080/1905	015 " DIA	CIRC	CONCR	LEN=0045	INSTALLED	UNKN
0080/1500	015 " DIA	CIRC	CONCR	LEN=0050	INSTALLED	UNKN
0080/1215	015 " DIA	CIRC	CONCR	LEN=0040	INSTALLED	UNKN
0080/0875	036 " DIA	CIRC	CONCR	LEN=0050	INSTALLED	UNKN
0080/0518	015 " DIA	CIRC	CONCR	LEN=0040	INSTALLED	UNKN
0080/0215	024 " DIA	CIRC	CONCR	LEN=0040	INSTALLED	UNKN
018340 FT						
0080/0000	1 0 00099	7 00	0049+00	VILLAGE: BYRNEDALE		
0070/2400	LENGTH(AH	2751	BK	2610)		
0070/2400	015 " DIA	CIRC	CONCR	LEN=0040	INSTALLED	UNKN

DIR: B TOTAL LEN: 23.426 MI. DIST: 02-8 SR: 255
 LEFT MUN: JAY TOWNSHIP T RIGHT MUN: JAY TOWNSHIP T

	0070/2100	024 " DIA	CIRC METAL
		LEN=0040	INSTALLED UNKN
	0070/1900	015 " DIA	CIRC CONCR
		LEN=0050	INSTALLED UNKN
	0070/1495	015 " DIA	CIRC CONCR
		LEN=0045	INSTALLED UNKN
	0070/1166	015 " DIA	CIRC CONCR
		LEN=0045	INSTALLED UNKN
	0070/0795	015 " DIA	CIRC CONCR
		LEN=0040	INSTALLED UNKN
	0070/0495	015 " DIA	CIRC CONCR
		LEN=0040	INSTALLED UNKN
015730 FT	0070/0300	015 " DIA	CIRC CONCR
	015730 FT	LEN=0045	INSTALLED UNKN
		1 0 00099	7 00 0022+58
		PLUM ST	
		(T404)	
	0070/0000	LENGTH (AH 2610 BK 2240)	
		048"H 72"W	CON BOX CUL
	0060/2035	LEN=0045	INSTALLED UNKN
	0060/1720	015 " DIA	CIRC CONCR
		LEN=0045	INSTALLED UNKN
		PEACH ST	
	0060/1601	(T403)	
	0060/0850	015 " DIA	CIRC CONCR
		LEN=0045	INSTALLED UNKN
	0060/0420	015 " DIA	CIRC CONCR
		LEN=0040	INSTALLED UNKN
	0060/0260	015 " DIA	CIRC CONCR
		LEN=0045	INSTALLED UNKN
013490 FT	013490 FT	1 0 00099	7 00 0000+00
		SR 0555 SH	
		(SR0555 SEG 0010/0000)	
	0060/0000	LENGTH (AH 2240 BK 2725)	
		015 " DIA	CIRC CONCR
	0050/2615	LEN=0050	INSTALLED UNKN
	0050/2190	018 " DIA	CIRC CONCR
		LEN=0060	INSTALLED UNKN
	0050/1735	018 " DIA	CIRC CONCR
		LEN=0045	INSTALLED UNKN
	0050/1425	015 " DIA	CIRC CONCR
		LEN=0040	INSTALLED UNKN
	0050/1125	018 " DIA	CIRC CONCR
		LEN=0045	INSTALLED UNKN
	0050/0895	018 " DIA	CIRC CONCR
		LEN=0045	INSTALLED UNKN
		CHERRY AVE	
	0050/0406	(T402)	
010765 FT	010765 FT	1 0 00411	0 00 0107+34

DIR: B TOTAL LEN: 23.426 MI. DIST: 02-8 SR: 255
 LEFT MUN: JAY TOWNSHIP T RIGHT MUN: JAY TOWNSHIP T

ROAD NAME	START	END	LEN	TYPE	STATUS	REMARKS
GARDNER HILL RD (T649)	0050/0000	0050/0000	2725	BK	2983	VILLAGE: WEEDVILLE
	0040/2983	0040/2983	0040	LEN		INSTALLED UNKN
	0040/2900	0040/2900	0045	LEN		INSTALLED UNKN
	0040/2440	0040/2440	0040	LEN		INSTALLED UNKN
CHESTNUT AVE (T443)	0040/2164	0040/2115	0040	LEN		INSTALLED UNKN
	0040/1526	0040/1526	0045	LEN		INSTALLED UNKN
	0040/1251	0040/1251	0040	LEN		INSTALLED UNKN
CHESTNUT AVE (T443)	0040/1311	0040/1135	0040	LEN		INSTALLED UNKN
	0040/1135	0040/1135	0040	LEN		INSTALLED UNKN
PINE AVE (T441)	0040/1106	0040/0660	0040	LEN		INSTALLED 2000
HEMLOCK AVE (T408)	0040/0627	0040/0055	0060	LEN		INSTALLED UNKN
	007782 FT	007782 FT	00411	LEN		0000 0077+75
						VILLAGE: FORCE REDWOOD AVE (T410)
						LENGTH(AH 2983 BK 2729)
						CHERRY RUN STRUCTURE LENGTH 20 FT
						BMSID 24/0255/0030/2121
						INSTALLED UNKN
						INSTALLED UNKN
						INSTALLED UNKN
						INSTALLED UNKN
HEMLOCK RD (T408)	0030/1023	0030/0667	0040	LEN		INSTALLED UNKN
		0030/0372	0045	LEN		INSTALLED UNKN
			0045	LEN		INSTALLED UNKN

DIR: B TOTAL LEN: 23.426 MI. DIST: 02-8 SR: 255
 LEFT MUN: JAY TOWNSHIP T RIGHT MUN: JAY TOWNSHIP T

ELM ST
(T409)

005053 FT

0020/1596

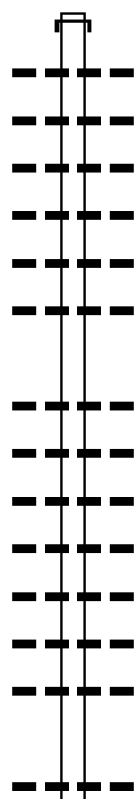
002634 FT

ELM ST
(T409)

0010/0104
000000 FT

0030/0080	LEN=0040	INSTALLED	UNKN
005053 FT	1 0 00411 0 00 0050+35		
0030/0000	LENGTH(AH 2729 BK 2419)		
	015 "DIA	CIRC	CONCR
0020/2220	LEN=0040	INSTALLED	UNKN
	036 "DIA	CIRC	CONCR
0020/2050	LEN=0030	INSTALLED	UNKN
	015 "DIA	CIRC	CONCR
0020/1705	LEN=0040	INSTALLED	UNKN
	024 "DIA	CIRC	CONCR
0020/1202	LEN=0040	INSTALLED	UNKN
	015 "DIA	CIRC	CONCR
0020/0990	LEN=0040	INSTALLED	UNKN
	015 "DIA	CIRC	CONCR
0020/0695	LEN=0040	INSTALLED	UNKN
	036 "DIA	CIRC	CONCR
0020/0335	LEN=0040	INSTALLED	UNKN
	015 "DIA	CIRC	CONCR
0020/0060	LEN=0040	INSTALLED	2000
002634 FT	1 0 00411 0 00 0026+04		
0020/0000	LENGTH(AH 2419 BK 2634)		
	015 "DIA	CIRC	CONCR
0010/2460	LEN=0040	INSTALLED	UNKN
	015 "DIA	CIRC	CONCR
0010/2200	LEN=0040	INSTALLED	UNKN
	018 "DIA	CIRC	CONCR
0010/1960	LEN=0040	INSTALLED	UNKN
	018 "DIA	CIRC	CONCR
0010/1340	LEN=0040	INSTALLED	UNKN
	015 "DIA	CIRC	CONCR
0010/0860	LEN=0040	INSTALLED	UNKN
	015 "DIA	CIRC	CONCR
0010/0720	LEN=0040	INSTALLED	UNKN
	015 "DIA	CIRC	CONCR
0010/0560	LEN=0040	INSTALLED	UNKN
	036 "H 72 "W	CON	BOX CUL
0010/0114	LEN=0045	INSTALLED	UNKN
	000000 FT	1 0 00411 0 00 0000+00	
	VILLAGE: SCATTERTOWN		
	NC BE BNETTS VALLEY HWY		
	INTER-BK BNETTS VALLEY HW		
	(SR0255 SEG 0330/1763)		
	MFC BEGIN = C		
	BK-CLEARFIELD		(17)
0010/0000	LENGTH(AH 2634 BK 0000)		

172775 FT



172770 FT	AH-MCKEAN	(42)
INTER-AHD	BUFFALO PITTSBURGH	HW
0740/2475	(SRO219 SEG 0010/0000)	
0740/2225	024 "DIA CIRC CONCR	UNKN
0740/1730	018 "DIA CIRC CONCR	UNKN
0740/1310	018 "DIA CIRC CONCR	UNKN
0740/0980	018 "DIA CIRC CONCR	UNKN
0740/0625	018 "DIA CIRC CONCR	UNKN
0740/0235	018 "DIA CIRC CONCR	UNKN
170300 FT	2 0 24010 0 00 0195+32	
170295 FT	LENGTH(AH 2475 BK 2445)	
0740/0000	015 "DIA CIRC CONCR	UNKN
0730/2260	015 "DIA CIRC CONCR	UNKN
0730/1880	018 "DIA CIRC CONCR	UNKN
0730/1495	015 "DIA CIRC CONCR	UNKN
0730/1190	015 "DIA CIRC CONCR	UNKN
0730/0790	015 "DIA CIRC CONCR	UNKN
0730/0345	015 "DIA CIRC CONCR	UNKN
0730/0020	015 "DIA CIRC CONCR	UNKN
167855 FT	2 0 24010 0 00 0171+18	
167850 FT	LENGTH(AH 2445 BK 2727)	
0730/0000	015 "DIA CIRC CONCR	UNKN
0720/2324	LEN=0035 INSTALLED	UNKN

DIR: B TOTAL LEN: 32.723 MI. DIST: 02-8 SR: 219
 LEFT MUN: JONES T RIGHT MUN: JONES T

HORNER RD
 (T368)

0720/0315
 165128 FT

163003 FT

160303 FT

0720/1944	015 " DIA	CIRC CONCR
	LEN=0035	INSTALLED UNKN
0720/1129	015 " DIA	CIRC CONCR
	LEN=0035	INSTALLED UNKN
0720/0724	015 " DIA	CIRC CONCR
	LEN=0035	INSTALLED UNKN
0720/0430	018 " DIA	CIRC CONCR
	LEN=0075	INSTALLED UNKN
0720/0054	BMS EN 24/0219/0720/0000	
165123 FT	2 0 24 010 0 00 0144+80	
	ROCKY RUN	
0720/0000	BMSBG 24/0219/0720/0000	
	LENGTH(AH 2727 BK 2125)	
	ROCKY RUN RD	
0710/1852	(T369)	
0710/0845	018 " DIA	CIRC CONCR
	LEN=0030	INSTALLED UNKN
0710/0260	018 " DIA	CIRC CONCR
162998 FT	LEN=0035	INSTALLED UNKN
	2 0 24 010 0 00 0122+65	
0710/0000	015 " DIA	CIRC CONCR
	LEN=0035	INSTALLED UNKN
	LENGTH(AH 2125 BK 2700)	
0700/2470	015 " DIA	CIRC CONCR
	LEN=0040	INSTALLED UNKN
0700/1990	015 " DIA	CIRC CONCR
	LEN=0040	INSTALLED UNKN
0700/1470	060 " DIA	CIRC CONCR
	LEN=0080	INSTALLED UNKN
0700/1010	015 " DIA	CIRC CONCR
	LEN=0040	INSTALLED UNKN
0700/0500	015 " DIA	CIRC CONCR
	LEN=0040	INSTALLED UNKN
0700/0110	015 " DIA	CIRC CONCR
160298 FT	LEN=0040	INSTALLED UNKN
	2 0 24 010 0 00 0095+00	
	NC BU FFALO PITTSBURGH HW	
0700/0000	LENGTH(AH 2700 BK 2498)	
0690/1820	024 " DIA	CIRC CONCR
	LEN=0040	INSTALLED UNKN
0690/1250	015 " DIA	CIRC CONCR
	LEN=0040	INSTALLED UNKN
0690/0950	015 " DIA	CIRC CONCR
	LEN=0040	INSTALLED UNKN

DIR: B TOTAL LEN: 32.723 MI. DIST: 02-8 SR: 219
 LEFT MUN: JONES T RIGHT MUN: JONES T

Stationing	Right of Way	Structure	Material	Notes
157805 FT	0690/0611	015" DIA	CIRC CONCR	LEN=0040 INSTALLED UNKN
	0690/0285	015" DIA	CIRC CONCR	LEN=0040 INSTALLED UNKN
	157800 FT	2'0" DIA	0070+00	24010 0 00 0070+00
	0690/0000	LENGTH(AH	2498 BK 2609)	
	0680/2100	015" DIA	CIRC CONCR	LEN=0040 INSTALLED UNKN
	0680/1700	015" DIA	CIRC CONCR	LEN=0040 INSTALLED UNKN
	0680/1292	015" DIA	CIRC CONCR	LEN=0040 INSTALLED UNKN
	0680/0835	015" DIA	CIRC CONCR	LEN=0040 INSTALLED UNKN
	0680/0535	015" DIA	CIRC CONCR	LEN=0040 INSTALLED UNKN
155196 FT	0680/0055	015" DIA	CIRC CONCR	LEN=0045 INSTALLED UNKN
	155191 FT	2'0" DIA	0043+95	24010 0 00 0043+95
OLD KANE RD (T631)	0680/0000	NC BU	URNING WELL RD	LENGTH(AH 2609 BK 2209)
	0670/1805	015" DIA	CIRC CONCR	LEN=0025 INSTALLED UNKN
	0670/1475	015" DIA	CIRC CONCR	LEN=0030 INSTALLED UNKN
	0670/1437	MERCER ST (T439)		
	0670/1427	024"H 48"W	CONC STRUCT	LEN=0080 INSTALLED UNKN
	0670/1165	015" DIA	CIRC CONCR	LEN=0025 INSTALLED UNKN
AL (TWP)	0670/1129	WORRALL ST (T437)		
	0670/0884	015" DIA	CIRC CONCR	LEN=0025 INSTALLED 2000
CLARION ST (SR1006 SEG 0010/0817)	0670/0849	RASSELAS RD (SR1006 SEG 0010/0817)		
AL (TWP)	0670/0689			
	0670/0565	018" DIA	CIRC CONCR	LEN=0030 INSTALLED UNKN
	0670/0529	BUCHANAN ST (T433)		
152987 FT	152982 FT	2'0" DIA	0021+83	24010 0 00 0021+83
	0670/0000	015" DIA	CIRC CONCR	LEN=0031 INSTALLED UNKN
AL (TWP)	0670/0000	LAWRENCE ST (T431)		
	0670/0000	LENGTH(AH 2209 BK 1727)		

DIR: B TOTAL LEN: 32.723 MI. DIST: 02-8 SR: 219
 LEFT MUN: JONES T RIGHT MUN: JONES T

OAK ST
(T425)

0660/1355

2 0 24010 2 00 0002+50
 WESTERBURG WY
 (SR0321 SEG 0020/0000)

151260 FT

0658/0000

150664 FT

149319 FT

146726 FT

0660/1440	015 " DIA CIRC CONCR LEN=0050	INSTALLED UNKN
0660/1290	018 " DIA CIRC CONCR LEN=0020	INSTALLED UNKN
0660/0882	JARRET ST (T426)	
0660/0865	018 " DIA CIRC CONCR LEN=0047	INSTALLED UNKN
0660/0515	015 " DIA CIRC CONCR LEN=0040	INSTALLED UNKN
151255 FT	2 0 24010 0 00 0005+00 NC MA ARVIN ST	
0660/0000	LENGTH(AH 1727 BK 0192) BUFFALO PITTSBURGH HW	
0658/0152	(SR9103 SEG 0010/0264)	
151063 FT		
0658/0000	LENGTH(AH 0192 BK 0404) BUFFALO PITTSBURGH HW	
0654/0155	(SR9103 SEG 0010/0000)	
150659 FT	1 0 00097 0 00 0734+00	
0654/0000	LENGTH(AH 0404 BK 1345)	
0640/0547	018 " DIA CIRC CONCR LEN=0045	INSTALLED 2000
0640/0264	018 " DIA CIRC CONCR LEN=0045	INSTALLED UNKN
149314 FT	1 0 00097 0 00 0719+50	
0640/0000	VILLAGE: WILCOX JOY GARDENS RD (T481)	
0630/2530	LENGTH(AH 1345 BK 2593) 018 " DIA CIRC CONCR LEN=0045	INSTALLED UNKN
0630/0946	BMS EN 24/0219/0630/0925 1 0 00097 0 00 0703+82	
0630/0925	OIL CREEK BMSBG 24/0219/0630/0925	
146721 FT	1 0 00097 0 00 0695+00	
0630/0000	JOY GARDENS RD (T481) LENGTH(AH 2593 BK 2571)	

EXTRACT DATE: 12/18/2023
PRINT DATE: 12/19/2023

ROADWAY MANAGEMENT SYSTEM
SLD COUNTY/SR - ANNUAL PRINT

PAGE NUMBER: 50
COUNTY: ELK

DIR: B TOTAL LEN: 32.723 MI.
LEFT MUN: JONES T

DIST: 02-8 SR: 219
RIGHT MUN: JONES T

144155 FT

141351 FT

0620/2490	015 "DIA	CIRC CONCR	LEN=0045	INSTALLED	UNKN
0620/2190	015 "DIA	CIRC CONCR	LEN=0045	INSTALLED	UNKN
0620/1940	015 "DIA	CIRC CONCR	LEN=0045	INSTALLED	UNKN
0620/1490	015 "DIA	CIRC CONCR	LEN=0054	INSTALLED	2010
0620/1275	015 "DIA	CIRC CONCR	LEN=0045	INSTALLED	UNKN
0620/1080	018 "DIA	CIRC CONCR	LEN=0064	INSTALLED	2010
0620/0680	015 "DIA	CIRC CONCR	LEN=0075	INSTALLED	UNKN
0620/0370	015 "DIA	CIRC CONCR	LEN=0045	INSTALLED	UNKN
144150 FT	1 0 00097	0 00 0669+23			
0620/0000	015 "DIA	CIRC CONCR	LEN=0045	INSTALLED	UNKN
0610/2540	LENGTH(AH 2571 BK 2804)				
0610/2245	018 "DIA	CIRC CONCR	LEN=0059	INSTALLED	2010
0610/1945	015 "DIA	CIRC CONCR	LEN=0056	INSTALLED	2010
0610/1476	015 "DIA	CIRC CONCR	LEN=0058	INSTALLED	2010
0610/1460	TOWNSHIP RT				
0610/1050	(TWP)				
0610/0533	018 "DIA	CIRC CONCR	LEN=0066	INSTALLED	2010
0610/0080	015 "DIA	CIRC CONCR	LEN=0045	INSTALLED	UNKN
141346 FT	024 "DIA	CIRC CONCR	LEN=0060	INSTALLED	2010
0610/0000	015 "DIA	CIRC CONCR	LEN=0076	INSTALLED	2010
0600/2390	1 0 00097	0 00 0641+22			
0600/2100	015 "DIA	CIRC CONCR	LEN=0060	INSTALLED	UNKN
0600/1865	018 "DIA	CIRC CONCR	LEN=0045	INSTALLED	UNKN
0600/1650	015 "DIA	CIRC CONCR	LEN=0045	INSTALLED	UNKN
0600/1425	015 "DIA	CIRC CONCR	LEN=0045	INSTALLED	UNKN
0600/0960	015 "DIA	CIRC CONCR	LEN=0056	INSTALLED	2010

EXTRACT DATE: 12/18/2023
PRINT DATE: 12/19/2023

ROADWAY MANAGEMENT SYSTEM
SLD COUNTY/SR - ANNUAL PRINT

PAGE NUMBER: 49
COUNTY: ELK

DIR: B TOTAL LEN: 32.723 MI.
LEFT MUN: JONES T

DIST: 02-8 SR: 219
RIGHT MUN: JONES T

TAMBINE RD
(SR4003 SEG 0100/1186) 0590/1970

138763 FT

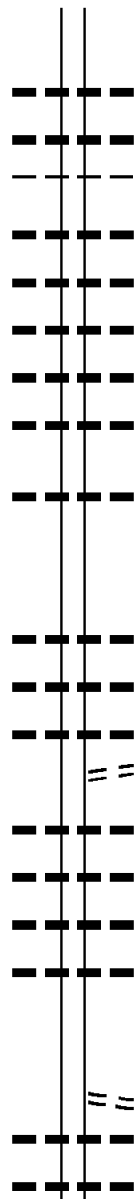
136262 FT

134233 FT

0600/0715	015 " DIA	CIRC CONCR
	LEN=0054	INSTALLED 2010
0600/0485	015 " DIA	CIRC CONCR
	LEN=0045	INSTALLED UNKN
0600/0060	015 " DIA	CIRC CONCR
	LEN=0072	INSTALLED 2010
138758 FT	1 0 00097	0 00 0615+30
0600/0000	LENGTH(AH	2588 BK 2501)
	015 " DIA	CIRC CONCR
0590/2130	LEN=0045	INSTALLED UNKN
0590/1900	015 " DIA	CIRC CONCR
	LEN=0045	INSTALLED UNKN
0590/1610	015 " DIA	CIRC CONCR
	LEN=0045	INSTALLED UNKN
0590/1141	MEFFERTS	RUN RD
	(T360)	
0590/1099	BMSSEN 24/0219/0590/1082	
	1 0 00097	0 00 0600+31
0590/1082	MEFFERT CREEK	
	BMSBG 24/0219/0590/1082	
0590/0400	018 " DIA	CIRC CONCR
	LEN=0045	INSTALLED UNKN
136257 FT	1 0 00097	0 00 0590+23
0590/0000	LENGTH(AH	2501 BK 2029)
	036 " DIA	CIRC CONCR
0580/1800	LEN=0045	INSTALLED UNKN
0580/1325	015 " DIA	CIRC CONCR
	LEN=0068	INSTALLED 2010
0580/1050	015 " DIA	CIRC CONCR
	LEN=0045	INSTALLED UNKN
0580/0815	024 " DIA	CIRC CONCR
	LEN=0045	INSTALLED UNKN
0580/0460	015 " DIA	CIRC CONCR
	LEN=0070	INSTALLED 2010
134228 FT	1 0 00097	0 00 0569+99
0580/0000	036 " DIA	CIRC CONCR
	LEN=0082	INSTALLED 2010
	LENGTH(AH	2029 BK 2376)
0570/2100	018 " DIA	CIRC CONCR
	LEN=0045	INSTALLED UNKN
0570/1700	015 " DIA	CIRC CONCR
	LEN=0040	INSTALLED UNKN
0570/0230	036 " DIA	CIRC CONCR
	LEN=0045	INSTALLED UNKN

DIR: B TOTAL LEN: 32.723 MI. DIST: 02-8 SR: 219
 LEFT MUN: JONES T RIGHT MUN: JONES T

131857 FT



131852 FT 1 0 00097 0 00 0546+26
 015 "DIA CIRC CONCR
 LEN=0045 INSTALLED UNKN
 LENGTH(AH 2376 BK 3397)
 018 "DIA CIRC CONCR
 LEN=0010 INSTALLED 2000
 JONES
 RIDGWAY T
 015 "DIA CIRC CONCR
 LEN=0010 INSTALLED 2000
 015 "DIA CIRC CONCR
 LEN=0045 INSTALLED UNKN
 015 "DIA CIRC CONCR
 LEN=0045 INSTALLED UNKN
 018 "DIA CIRC CONCR
 LEN=0045 INSTALLED UNKN
 018 "DIA CIRC CONCR
 LEN=0045 INSTALLED UNKN
 015 "DIA CIRC CONCR
 LEN=0045 INSTALLED UNKN

5

128460 FT

128455 FT 1 0 00097 0 00 0512+31
 5 0560/0000 LENGTH(AH 3397 BK 2553)
 048 "DIA CIRC METAL
 LEN=0120 INSTALLED UNKN
 048 "DIA CIRC METAL
 LEN=0050 INSTALLED UNKN
 018 "DIA CIRC CONCR
 LEN=0045 INSTALLED UNKN
 LAUNER DR
 (T480)
 024 "DIA CIRC CONCR
 LEN=0061 INSTALLED 2000
 018 "DIA CIR PLASTIC
 LEN=0054 INSTALLED 2000
 018 "DIA CIR PLASTIC
 LEN=0060 INSTALLED UNKN
 018 "DIA CIRC CONCR
 LEN=0050 INSTALLED 2000

125907 FT

125902 FT 1 0 00097 0 00 0486+75
 NC BU FFALO PITTSBURGH HW
 OLD KLONDIKE RD
 (T479)
 5 0550/0000 LENGTH(AH 2553 BK 2120)
 015 "DIA CIRC CONCR
 LEN=0045 INSTALLED UNKN
 018 "DIA CIRC CONCR
 LEN=0063 INSTALLED UNKN

5

DIR: B TOTAL LEN: 32.723 MI. DIST: 02-8 SR: 219
 LEFT MUN: RIDGWAY T RIGHT MUN: RIDGWAY T

MAIN ST
 (SR4007 SEG 0010/0000) 0542/0000

123787 FT

121736 FT

0542/1569	018 " DIA CIRC CONCR LEN=0081 INSTALLED UNKN
0542/1431	015 " DIA CIRC CONCR LEN=0072 INSTALLED UNKN
0542/1320	024 " DIA CIRC METAL LEN=0045 INSTALLED UNKN
0542/1006	018 " DIA CIRC CONCR LEN=0040 INSTALLED UNKN
0542/0873	OLD KLONDIKE RD (T479) 015 " DIA CIRC CONCR LEN=0045 INSTALLED UNKN
0542/0771	015 " DIA CIRC CONCR LEN=0050 INSTALLED UNKN
0542/0421	015 " DIA CIRC CONCR LEN=0070 INSTALLED UNKN
123782 FT	0 0 00000 0 00 0000+00
0542/0000	015 " DIA CIRC CONCR LENGTH(AH 2120 BK 2051)
0522/1772	015 " DIA CIRC CONCR LEN=0035 INSTALLED UNKN
0522/1159	CENTER ST (SR1009 SEG 0030/1156) RIDGWAY JOHNSONBURG B 018 " DIA CIRC METAL LEN=0060 INSTALLED UNKN
0522/1017	BMSSEN 24/0219/0522/0000
0522/0945	0 0 00000 0 00 0000+00
121731 FT	WEST CENTER STREET BMSBG 24/0219/0522/0000
0522/0000	LENGTH(AH 2051 BK 2994)
0512/1640	018 " DIA CIRC METAL LEN=0060 INSTALLED UNKN
0512/1405	BMSSEN 24/0219/0512/0195
0512/0195	0 0 00000 0 00 0000+00
0512/0175	BUFFALO & PITTSBURGH RR BMSBG 24/0219/0512/0195 018 " DIA CIRC METAL LEN=0060 INSTALLED UNKN
	018 " DIA CIRC METAL

EXTRACT DATE: 12/18/2023
PRINT DATE: 12/19/2023

ROADWAY MANAGEMENT SYSTEM
SLD COUNTY/SR - ANNUAL PRINT

PAGE NUMBER: 46
COUNTY: ELK

DIR: B TOTAL LEN: 32.723 MI.
LEFT MUN: JOHNSONBURG B

DIST: 02-8 SR: 219
RIGHT MUN: JOHNSONBURG B

0 0 00000 0 00 0000+00 118742 FT
BLAINE AV
(BORO) 0512/0000

0512/0022	LEN=0060	INSTALLED UNKN
118737 FT	GRANT ST (BORO)	
5 0512/0000	LENGTH(AH 2994 BK 2412) 030 "DIA CIRC CONCR	
0502/2261	LEN=0060	INSTALLED UNKN
0502/1166	BMS EN 24/0219/0502/0470 018 "DIA CIRC METAL	
0502/1156	LEN=0060	INSTALLED UNKN
0502/0470	0 0 00000 0 00 0000+00 CLARION RIVER BMSBG 24/0219/0502/0470 018 "DIA CIRC METAL	
0502/0374	LEN=0075	INSTALLED UNKN
0502/0356	CONN TO CENTER ST (SR1009 SEG 0008/0000) (SR1009 SEG 0009/0000)	
0502/0174	018 "DIA CIRC METAL	
0502/0056	LEN=0060	INSTALLED UNKN
116330 FT	018 "DIA CIRC METAL	
0502/0000	LEN=0050	INSTALLED UNKN
0500/0530	0 0 00000 0 00 0000+00 CENTER ST (SR1009 SEG 0009/0000) (SR1009 SEG 0008/0000)	
5 0500/0395	LENGTH(AH 2412 BK 0868) 018 "DIA CIRC CONCR	
0500/0307	LEN=0045	INSTALLED UNKN
0500/0280	018 "DIA CIRC CONCR	
0500/0250	LEN=0045	INSTALLED UNKN
0500/0126	018 "DIA CIRC CONCR	
0500/0035	LEN=0045	INSTALLED UNKN
115462 FT	FROM 0255/0500 SH (CONN)	
5 0500/0000	018 "DIA CIRC CONCR	
0490/0245	LEN=0020	INSTALLED UNKN
	1 0 00097 0 00 0383+46 POWERS AV (SR0255 SEG 0500/1979)	
	LENGTH(AH 0868 BK 0342) TO 0255/0500 SH (CONN)	

EXTRACT DATE: 12/18/2023
PRINT DATE: 12/19/2023

ROADWAY MANAGEMENT SYSTEM
SLD COUNTY/SR - ANNUAL PRINT

PAGE NUMBER: 45
COUNTY: ELK

DIR: B TOTAL LEN: 32.723 MI.
LEFT MUN: JOHNSONBURG B

DIST: 02-8 SR: 219
RIGHT MUN: JOHNSONBURG B

0490/0230	018 " DIA	CIRC CONCR	LEN=0020	INSTALLED	2000
0490/0150	018 " DIA	CIRC CONCR	LEN=0045	INSTALLED	UNKN
0490/0135	SAMSEL AV (BORO)				
0490/0086	BMS EN 24/0219/0490/0001 JOHNSONBURG				
0490/0034	RIDGWAY T				
115120 FT	115115 FT	1 0	00097	0 00	0380+11
	NC CENTER ST	P3			
	POWERS RUN	BMSBG 24/0219/0490/0001			
0490/0000	LENGTH(AH	0342	BK	2668)	
0480/2475	018 " DIA	CIR PLASTIC	LEN=0045	INSTALLED	UNKN
0480/2393	(APRA)	PADOT STOCKPILE			
0480/2140	018 " DIA	CIRC CONCR	LEN=0050	INSTALLED	UNKN
0480/1850	018 " DIA	CIRC CONCR	LEN=0045	INSTALLED	UNKN
0480/1245	018 " DIA	CIRC CONCR	LEN=0075	INSTALLED	UNKN
0480/0883	072"H	60"W	CONCR ARCH		
0480/0425	018 " DIA	CIRC CONCR	LEN=0040	INSTALLED	UNKN
0480/0300	018 " DIA	CIRC CONCR	LEN=0045	INSTALLED	UNKN
0480/0080	015 " DIA	CIRC CONCR	LEN=0045	INSTALLED	UNKN
112452 FT	112447 FT	1 0	00097	0 00	0353+38
0480/0000	LENGTH(AH	2668	BK	3115)	
0470/3005	018 " DIA	CIRC CONCR	LEN=0045	INSTALLED	UNKN
0470/2849	018 " DIA	CIRC CONCR	LEN=0045	INSTALLED	UNKN
0470/2568	018 " DIA	CIRC CONCR	LEN=0045	INSTALLED	UNKN
0470/2318	018 " DIA	CIRC CONCR	LEN=0045	INSTALLED	UNKN
0470/2065	018 " DIA	CIRC CONCR	LEN=0045	INSTALLED	UNKN

RBR

RBR

POI

PADOT STOCKPILE #10 RD (GOVT)

115120 FT

0480/2393

112452 FT

DIR: B TOTAL LEN: 32.723 MI. DIST: 02-8 SR: 219
 LEFT MUN: RIDGWAY T RIGHT MUN: RIDGWAY T

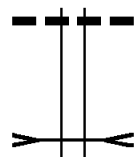
109337 FT

106866 FT

---	0470/1828	LEN=0045	INSTALLED	UNKN
---	0470/0928	018 " DIA	CIRC CONCR	
---	0470/0568	LEN=0045	INSTALLED	UNKN
---	0470/0015	018 " DIA	CIRC CONCR	
---	109332 FT	BMSSEN 24/0219/0470/0000		
---	5 0470/0000	1 0 00097 0 00 0322+35		
---	0460/2240	BRANCH CLARION RIVER		
---	0460/2010	BMSBG 24/0219/0470/0000		
---	0460/1830	LENGTH(AH 3115 BK 2471)		
---	0460/1750	018 " DIA	CIRC CONCR	
---	0460/1715	LEN=0045	INSTALLED	UNKN
---	0460/1501	018 " DIA	CIRC CONCR	
---	0460/1470	LEN=0045	INSTALLED	UNKN
---	0460/0850	018 " DIA	CIR PLASTIC	
---	0460/0577	LEN=0040	INSTALLED	UNKN
---	0460/0480	018 " DIA	CIRC CONCR	
---	0460/0255	LEN=0045	INSTALLED	UNKN
---	0460/0010	018 " DIA	CIRC CONCR	
---	106861 FT	LEN=0045	INSTALLED	UNKN
---	5 0460/0000	1 0 00097 0 00 0297+68		
---	0450/2540	LENGTH(AH 2471 BK 2825)		
---	0450/2070	018 " DIA	CIRC METAL	
---	0450/1670	LEN=0045	INSTALLED	UNKN
---	0450/1075	018 " DIA	CIRC CONCR	
---	0450/0785	LEN=0045	INSTALLED	UNKN
---		024 " DIA	CIRC CONCR	
---		036 " DIA	CIRC CONCR	
---		LEN=0060	INSTALLED	UNKN
---		024 " DIA	CIRC CONCR	
---		LEN=0045	INSTALLED	UNKN
---		018 " DIA	CIRC CONCR	

DIR: B TOTAL LEN: 32.723 MI. DIST: 02-8 SR: 219
 LEFT MUN: RIDGWAY T RIGHT MUN: RIDGWAY T

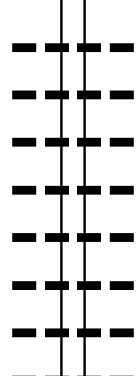
104041 FT



0450/0360 LEN=0062 INSTALLED UNKN
 104036 FT 1 0 00097 0 00 0269+49
 BRANCH CLARION RIVER
 STRUCTURE LENGTH 12 FT
 BMSID 24/0219/0450/0000
 LENGTH(AH 2825 BK 2454)

5 0450/0000

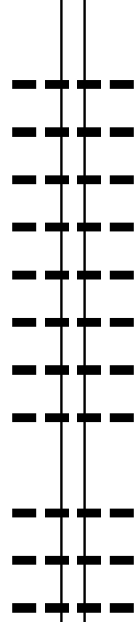
101587 FT



0440/1825 018 " DIA CIRC CONCR
 LEN=0045 INSTALLED UNKN
 0440/1570 018 " DIA CIRC CONCR UNKN
 LEN=0045 INSTALLED UNKN
 0440/1280 018 " DIA CIRC CONCR UNKN
 LEN=0045 INSTALLED UNKN
 0440/1015 018 " DIA CIRC CONCR UNKN
 LEN=0045 INSTALLED UNKN
 0440/0775 018 " DIA CIRC CONCR UNKN
 LEN=0045 INSTALLED UNKN
 0440/0470 018 " DIA CIRC CONCR UNKN
 LEN=0045 INSTALLED UNKN
 0440/0278 018 " DIA CIRC CONCR UNKN
 LEN=0045 INSTALLED UNKN

5 0440/0000

098319 FT



0440/0025 018 " DIA CIRC CONCR UNKN
 LEN=0045 INSTALLED UNKN
 101582 FT 1 0 00097 0 00 0244+93
 LENGTH(AH 2454 BK 3268)
 0430/2850 018 " DIA CIRC CONCR UNKN
 LEN=0045 INSTALLED UNKN
 0430/2540 018 " DIA CIRC CONCR UNKN
 LEN=0045 INSTALLED UNKN
 0430/2264 018 " DIA CIRC CONCR UNKN
 LEN=0045 INSTALLED UNKN
 0430/1960 018 " DIA CIRC CONCR UNKN
 LEN=0045 INSTALLED UNKN
 0430/1430 018 " DIA CIRC CONCR UNKN
 LEN=0045 INSTALLED UNKN
 0430/1150 018 " DIA CIRC CONCR UNKN
 LEN=0045 INSTALLED UNKN
 0430/0845 018 " DIA CIRC CONCR UNKN
 LEN=0045 INSTALLED UNKN
 0430/0526 048 " DIA CIRC CONCR UNKN
 LEN=0080 INSTALLED UNKN
 098314 FT 1 0 00097 0 00 0212+32
 015 " DIA CIRC CONCR
 LEN=0045 INSTALLED UNKN
 5 0430/0000 LENGTH(AH 3268 BK 2448)
 018 " DIA CIRC CONCR
 0420/2080 LEN=0045 INSTALLED UNKN
 018 " DIA CIRC CONCR
 0420/1810 LEN=0045 INSTALLED UNKN
 018 " DIA CIRC CONCR

DIR: B TOTAL LEN: 32.723 MI. DIST: 02-8 SR: 219
 LEFT MUN: RIDGWAY T RIGHT MUN: RIDGWAY T

BEAVER EXCAVATING
 (PRDR)

095871 FT

0410/2299

093212 FT

091258 FT

0420/1300	LEN=0045	INSTALLED UNKN
018 "DIA	CIRC CONCR	
0420/1000	LEN=0045	INSTALLED UNKN
0420/0400	024 "DIA	CIRC CONCR
LEN=0045	INSTALLED UNKN	
018 "DIA	CIRC CONCR	
0420/0100	LEN=0045	INSTALLED UNKN
095866 FT	1 0 00097	0 00 0187+72
0420/0000	LENGTH(AH	2448 BK 2659)
015 "DIA	CIRC CONCR	
0410/2450	LEN=0045	INSTALLED UNKN
0410/2299	(APRA) BEAVER EXCAV.	
048 "DIA	CIRC CONCR	
0410/2164	LEN=0300	INSTALLED UNKN
PAVILLION DR		
0410/1947	(TWP)	
018 "DIA	CIRC CONCR	
0410/1805	LEN=0045	INSTALLED UNKN
024 "DIA	CIRC CONCR	
0410/1490	LEN=0050	INSTALLED UNKN
036 "DIA	CIR PLASTIC	
0410/1470	LEN=0050	INSTALLED 2000
018 "DIA	CIRC CONCR	
0410/1200	LEN=0045	INSTALLED UNKN
BEAVER DR		
0410/0992	(TWP)	
018 "DIA	CIRC CONCR	
0410/0930	LEN=0045	INSTALLED UNKN
018 "DIA	CIRC CONCR	
0410/0555	LEN=0045	INSTALLED UNKN
093207 FT	1 0 00097	0 00 0161+15
0410/0000	LENGTH(AH	2659 BK 1954)
018 "DIA	CIRC METAL	
0400/1755	LEN=0045	INSTALLED UNKN
018 "DIA	CIRC CONCR	
0400/1215	LEN=0045	INSTALLED UNKN
018 "DIA	CIRC CONCR	
0400/0710	LEN=0045	INSTALLED UNKN
018 "DIA	CIRC CONCR	
0400/0370	LEN=0045	INSTALLED UNKN
091253 FT	1 0 00097	0 00 0141+67
018 "DIA	CIRC CONCR	
0400/0000	LEN=0045	INSTALLED UNKN
LENGTH(AH	1954 BK 2831)	
018 "DIA	CIRC CONCR	
0390/2240	LEN=0045	INSTALLED UNKN
018 "DIA	CIRC CONCR	
0390/1985	LEN=0045	INSTALLED UNKN

DIR: B TOTAL LEN: 32.723 MI. DIST: 02-8 SR: 219
 LEFT MUN: RIDGWAY T RIGHT MUN: RIDGWAY T

088427 FT

---	0390/1655	018 " DIA	CIRC CONCR
---	0390/1360	LEN=0045	INSTALLED UNKN
---	0390/0650	018 " DIA	CIRC CONCR
---	088422 FT	LEN=0045	INSTALLED UNKN
---	5 0390/0000	1 0 00097 0 00 0113+38	024 " DIA CIRC CONCR
POE	0380/2730	LEN=0045	INSTALLED UNKN
---	0380/2430	LENGTH(AH 2831 BK 2835)	(APRA) CONTINENTAL CONS
POE	0380/2370	(PRDR)	CONTINENTAL CONST. CO.
---	0380/2060	024 " DIA	CIRC CONCR
---	0380/1743	LEN=0035	INSTALLED UNKN
---	0380/1420	(APRA)	CONTINENTAL CONS
---	0380/0850	(PRDR)	CONTINENTAL CONST. CO.
---	0380/0372	018 " DIA	CIRC CONCR
---	085587 FT	LEN=0035	INSTALLED UNKN
---	0380/0000	030 " DIA	CIRC CONCR
---	0370/2659	LEN=0068	INSTALLED UNKN
---	0370/2324	018 " DIA	CIRC CONCR
---	0370/2108	LEN=0056	INSTALLED UNKN
---	0370/2059	018 " DIA	CIRC CONCR
---	0370/1629	LEN=0040	INSTALLED UNKN
---	0370/1291	018 " DIA	CIRC CONCR
---	0370/1194	LEN=0046	INSTALLED UNKN
---	0370/0821	024 " DIA	CIRC CONCR
---		009 " DIA	CIRC METAL
---		LEN=0070	INSTALLED UNKN
---		018 " DIA	CIRC CONCR
---		LEN=0180	INSTALLED UNKN
---		018 " DIA	CIRC CONCR

085592 FT

DIR: B TOTAL LEN: 32.723 MI. DIST: 02-8 SR: 219
 LEFT MUN: RIDGWAY B RIGHT MUN: RIDGWAY B

Stationing	Description	Length	Notes
0370/0339	CUL-DE-SAC B RD	LEN=0045	INSTALLED UNKN
0370/0064	(SR9402 SEG 0010/0241)	082783 FT	
0370/0000	1 0 00097 0 00 0059+26		MFC BEGIN = B
0360/1417	LENGTH(AH 2804 BK 1512)		
0360/1361	CUL-DE-SAC B RD		(SR9402 SEG 0010/0000)
0361/1200	024 "DIA CIRC CONCR	LEN=0050	INSTALLED UNKN
0360/1086	CLARION ST		(BORO)
0360/0817	VALLEY ST		(BORO)
0361/0550	030 "DIA CIRC CONCR	LEN=0040	INSTALLED UNKN
0360/0514	EAGLE ST		(BORO)
0361/0091	CUL-DE-SAC A RD	081271 FT	1 0 00097 0 00 0041+50
0361/0000	(SR9401 SEG 0010/0000)		MFC BEGIN = B
0360/0000	LENGTH(AH 1512 BK 1459)		
0350/1435	CUL-DE-SAC A RD		(SR9401 SEG 0010/0223)
0350/1200	015 "DIA CIRC CONCR	LEN=0030	INSTALLED UNKN
0350/0955	018 "DIA CIRC CONCR	LEN=0030	INSTALLED UNKN
0350/0684	WILLIAMS ST		(BORO)
0350/0365	015 "DIA CIRC CONCR	LEN=0030	INSTALLED UNKN
0350/0040	018 "DIA CIRC CONCR	LEN=0030	INSTALLED UNKN
079812 FT	1 0 00097 0 00 0027+16		
0350/0000	BARK ST		(BORO)
0340/2320	LENGTH(AH 1459 BK 2729)		
0340/2107	015 "DIA CIRC CONCR	LEN=0035	INSTALLED UNKN
0340/1905	TANNER ST		(BORO)
0340/1805	018 "DIA CIRC CONCR	LEN=0035	INSTALLED UNKN
	018 "DIA CIRC CONCR	LEN=0035	INSTALLED UNKN
	OSTERHOUT ST		

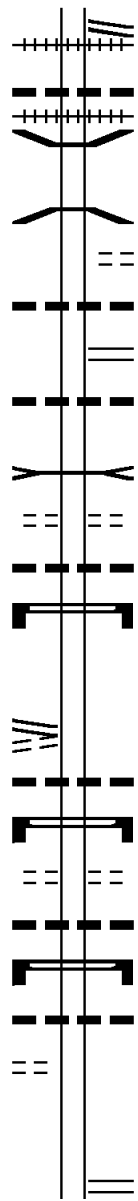
EXTRACT DATE: 12/18/2023
PRINT DATE: 12/19/2023

ROADWAY MANAGEMENT SYSTEM
SLD COUNTY/SR - ANNUAL PRINT

PAGE NUMBER: 39
COUNTY: ELK

DIR: B TOTAL LEN: 32.723 MI.
LEFT MUN: RIDGWAY B

DIST: 02-8 SR: 219
RIGHT MUN: RIDGWAY B



0340/1498 (SR1014 SEG 0013/0000)
0340/1404 (AAR 527036S)#TRKS 01
012 "DIA CIRC CONCR
0340/1260 LEN=0008 INSTALLED 2015
0340/1244 (AAR 000670*)#TRKS 01
0340/1224 BMSID 24/0219/0340/1155
1 0 00097 0 00 0011+48
ELK CREEK
0340/1155 BMSBG 24/0219/0340/1155
ERIE ST
0340/0931 (BORO)
015 "DIA CIRC CONCR
0340/0915 LEN=0035 INSTALLED UNKN
ALLENHURST AV
0340/0560 (SR1012 SEG 0010/0000)
015 "DIA CIRC CONCR
0340/0430 LEN=0035 INSTALLED UNKN
GALLAGHER RUN
STRUCTURE LENGTH 13 FT
0340/0427 BMSID 24/0219/0340/0427
RACE ST
0340/0304 (BORO)
015 "DIA CIRC CONCR
0340/0275 LEN=0035 INSTALLED UNKN
SIGN STRUCTURE
0340/0133 BMSID 24/0219/0340/0133
077083 FT
NC BROAD ST
5 0340/0000 LENGTH(AH 2729 BK 0745)
012 "DIA CIRC CONCR
0330/0660 LEN=0060 INSTALLED UNKN
SIGN STRUCTURE
0330/0514 BMSID 24/0219/0330/0514
BAKER AV
0330/0434 (BORO)
015 "DIA CIRC CONCR
0330/0430 LEN=0040 INSTALLED UNKN
SIGN STRUCTURE
0330/0365 BMSID 24/0219/0330/0365
018 "DIA CIR PLASTIC
0330/0090 LEN=0040 INSTALLED UNKN
076338 FT 1 0 00099 0 00 0008+56
NC MAIN ST
DEPOT ST
5 0330/0000 (SR0120 SEG 0010/0000)
LENGTH(AH 0745 BK 1319)

1 0 00097 0 00 0000+00 077083 FT
MAIN ST
(SR0948 SEG 0202/0000)
BROAD ST
(BORO) 0340/0000

EAST AV
(BORO) 0330/0074
076338 FT

EXTRACT DATE: 12/18/2023
PRINT DATE: 12/19/2023

ROADWAY MANAGEMENT SYSTEM
SLD COUNTY/SR - ANNUAL PRINT

PAGE NUMBER: 38
COUNTY: ELK

DIR: B TOTAL LEN: 32.723 MI.
LEFT MUN: RIDGWAY B

DIST: 02-8 SR: 219
RIGHT MUN: RIDGWAY B

075019 FT

072485 FT

	0320/1187	BMS EN 24/0219/0320/1172
		1 0 00059 0 01 0749+97
		GALLAGHER RUN
	0320/1172	BMSBG 24/0219/0320/1172
		015 " DIA CIRC CONCR
	0320/0088	LEN=0055 INSTALLED UNKN
	075019 FT	1 0 00059 0 01 0749+97
	0320/0000	LENGTH(AH 1319 BK 2534)
		018 " DIA CIR PLASTIC
	0310/2287	LEN=0067 INSTALLED 2000
		ESCAPE ONE LN
	0310/2129	(SR9303 SEG 0010/0000)
		018 " DIA CIR PLASTIC
	0310/2064	LEN=0067 INSTALLED 2000
		018 " DIA CIR PLASTIC
	0310/1885	LEN=0067 INSTALLED 2000
		018 " DIA CIR PLASTIC
	0310/1610	LEN=0067 INSTALLED 2000
		018 " DIA CIR PLASTIC
	0310/1585	LEN=0060 INSTALLED UNKN
		018 " DIA CIR PLASTIC
	0310/1336	LEN=0059 INSTALLED 2000
		018 " DIA CIRC CONCR
	0310/1035	LEN=0060 INSTALLED 2000
		018 " DIA CIRC CONCR
	0310/0520	LEN=0060 INSTALLED 2000
		018 " DIA CIRC CONCR
	0310/0339	LEN=0045 INSTALLED UNKN
		018 " DIA CIRC CONCR
	0310/0090	LEN=0045 INSTALLED UNKN
	072485 FT	1 0 00059 0 01 0724+60
	0310/0000	LENGTH(AH 2534 BK 2286)
		024 " DIA CIRC CONCR
	0300/2210	LEN=0060 INSTALLED UNKN
		018 " DIA CIRC METAL
	0300/2175	LEN=0057 INSTALLED 2000
		018 " DIA CIRC CONCR
	0300/1925	LEN=0060 INSTALLED 2000
		015 " DIA CIRC CONCR
	0300/1760	LEN=0060 INSTALLED UNKN
		ESCAPE TWO LN
	0300/1682	(SR9302 SEG 0010/0000)
		036 " DIA CIRC CONCR
	0300/1565	LEN=0050 INSTALLED 2000
		RIDGWAY
	0300/1170	RIDGWAY T
		015 " DIA CIRC CONCR
	0300/1140	LEN=0060 INSTALLED UNKN

EXTRACT DATE: 12/18/2023
PRINT DATE: 12/19/2023

ROADWAY MANAGEMENT SYSTEM
SLD COUNTY/SR - ANNUAL PRINT

PAGE NUMBER: 37
COUNTY: ELK

DIR: B TOTAL LEN: 32.723 MI.
LEFT MUN: RIDGWAY T

DIST: 02-8 SR: 219
RIGHT MUN: RIDGWAY T

Stationing	Notes	Material	Length	Installation
0300/0870		015" DIA CIRC CONCR	LEN=0060	INSTALLED UNKN
0300/0635		015" DIA CIRC CONCR	LEN=0050	INSTALLED UNKN
0300/0410		015" DIA CIRC CONCR	LEN=0060	INSTALLED UNKN
0300/0165		015" DIA CIRC CONCR	LEN=0060	INSTALLED UNKN
070199 FT		1 0 00059 0 01 0701+68		
0300/0000	S	015" DIA CIRC CONCR	LEN=0060	INSTALLED UNKN
0290/2785		018" DIA CIRC CONCR	LENGTH(AH 2286 BK 3008)	INSTALLED 2000
0290/2660		024" DIA CIRC CONCR	LEN=0045	INSTALLED 2000
0290/2571		SIGN: 4 CHORD TRUSS	BMSID 24/0219/0290/2571	BOOTJACK TRUCK LN
0290/2180		(SR2219 SEG 0300/0000)	015" DIA CIRC CONCR	LEN=0040
0290/2148		SIGN: 4 CHORD TRUSS	BMSID 24/0219/0290/2148	SCHOOL DR
0290/2052	==	(T440)		
0290/1646	==	STEIS DR	(T440)	
0290/1395	==	015" DIA CIRC CONCR	LEN=0040	INSTALLED UNKN
0290/1265	==			
0290/1036	==	ESCAPE THREE LN	(SR9301 SEG 0010/0000)	
0290/0381	==			
067191 FT		018" DIA CIRC METAL	LEN=0058	INSTALLED UNKN
0290/0000	S	1 0 00059 0 01 0671+52		
0280/1780		015" DIA CIRC CONCR	LEN=0040	INSTALLED UNKN
0280/1392	POE	(APRA) RIDGWAY INDUSTR	SERVIDEA DR	(T442)
		SIGN: CENTER MOUNTD		

DIR: B TOTAL LEN: 32.723 MI. DIST: 02-8 SR: 219
 LEFT MUN: RIDGWAY T RIGHT MUN: RIDGWAY T

Segment Length (FT)	Start Station	End Station	Material / Notes
	0280/1294	0280/1294	BMSID 24/0219/0280/1294
064667	0280/0295	0280/064667	015 " DIA CIRC CONCR LEN=0040 INSTALLED UNKN 1 0 00059 0 01 0646+28
	0280/0000	0280/064667	015 " DIA CIRC CONCR LEN=0040 INSTALLED UNKN LENGTH(AH 2524 BK 2019)
	0270/1420	0270/1420	015 " DIA CIRC CONCR LEN=0035 INSTALLED UNKN
	0270/0840	0270/0840	015 " DIA CIRC CONCR LEN=0035 INSTALLED UNKN
	0270/0535	0270/0535	015 " DIA CIRC CONCR LEN=0045 INSTALLED UNKN
062648	0270/0320	0270/062648	015 " DIA CIRC CONCR LEN=0045 INSTALLED UNKN 1 0 00059 0 01 0626+15
	0270/0000	0270/062648	015 " DIA CIRC CONCR LENGTH(AH 2019 BK 2699)
	0260/2300	0260/2300	015 " DIA CIRC CONCR LEN=0045 INSTALLED UNKN
	0260/1910	0260/1910	015 " DIA CIRC CONCR LEN=0035 INSTALLED UNKN
	0260/1535	0260/1535	015 " DIA CIRC CONCR LEN=0035 INSTALLED UNKN
	0260/1220	0260/1220	024 " DIA CIRC CONCR LEN=0035 INSTALLED UNKN
	0260/0600	0260/0600	015 " DIA CIRC CONCR LEN=0035 INSTALLED UNKN
059949	0260/0000	0260/059949	015 " DIA CIRC CONCR LEN=0035 INSTALLED UNKN 1 0 00059 0 01 0599+15
	0250/1780	0250/1780	015 " DIA CIRC CONCR LEN=0035 INSTALLED UNKN
	0250/1470	0250/1470	015 " DIA CIRC CONCR LEN=0035 INSTALLED UNKN
	0250/1265	0250/1265	018 " DIA CIR PLASTIC LEN=0010 INSTALLED 2005
	0250/0730	0250/0730	018 " DIA CIRC CONCR LEN=0040 INSTALLED UNKN
057558	0250/0380	0250/057558	015 " DIA CIRC CONCR LEN=0035 INSTALLED UNKN 1 0 00059 0 01 0575+15
	0250/0000	0250/057558	018 " DIA CIRC CONCR LEN=0045 INSTALLED UNKN LENGTH(AH 2391 BK 1119)
			018 " DIA CIRC CONCR

EXTRACT DATE: 12/18/2023
PRINT DATE: 12/19/2023

ROADWAY MANAGEMENT SYSTEM
SLD COUNTY/SR - ANNUAL PRINT

PAGE NUMBER: 35
COUNTY: ELK

DIR: B TOTAL LEN: 32.723 MI.
LEFT MUN: RIDGWAY T

DIST: 02-8 SR: 219
RIGHT MUN: RIDGWAY T

0240/0854	LEN=0045	INSTALLED UNKN
0240/0285	009 "DIA CIRC CONCR	LEN=0020 INSTALLED UNKN
0240/0156	FROM 0948/0160 SH	(CONN)
0240/0050	015 "DIA CIRC CONCR	LEN=0015 INSTALLED UNKN
0240/0035	015 "DIA CIRC CONCR	LEN=0035 INSTALLED UNKN
056439 FT	1 0 00059 0 01 0563+96	KERSEY RD
0240/0000	(SR0948 SEG 0160/3082)	LENGTH(AH 1119 BK 1316)
0230/1176	TO 0948/0160 SH	(CONN)
0230/0975	018 "DIA CIR PLASTIC	LEN=0030 INSTALLED UNKN
0230/0945	018 "DIA CIRC CONCR	LEN=0030 INSTALLED UNKN
0230/0865	015 "DIA CIRC CONCR	LEN=0015 INSTALLED UNKN
055123 FT	1 0 00059 0 01 0550+95	(SR0948 SEG 0160/3082)
0230/0000	LENGTH(AH 1316 BK 2495)	(CONN)
0220/1725	015 "DIA CIRC CONCR	LEN=0050 INSTALLED UNKN
0220/0120	018 "DIA CIRC CONCR	LEN=0045 INSTALLED UNKN
052628 FT	0220/0000	LENGTH(AH 2495 BK 2200)
0220/0000	ELK DR	(T588)
0210/1696	036 "DIA CIRC METAL	LEN=0060 INSTALLED UNKN
0210/0270	CALIFORNIA RD	(T342)
050428 FT	0210/0000	LENGTH(AH 2200 BK 2456)
0210/0000	018 "DIA CIRC CONCR	LEN=0060 INSTALLED UNKN
0200/1780	024 "DIA CIRC CONCR	

1 0 00059 0 01 0526+00 052628 FT
SNOWDRIFT RD
(T552) 0220/0000

1 0 00059 0 01 0504+31 050428 FT
SNOWDRIFT RD
(T552) 0210/0000

DIR: B TOTAL LEN: 32.723 MI. DIST: 02-8 SR: 219
 LEFT MUN: RIDGWAY T RIGHT MUN: RIDGWAY T

Stationing	Right of Way	Length	Material	Status
0200/1250	015" DIA	LEN=0060	CIRC CONCR	INSTALLED UNKN
0200/1050	015" DIA	LEN=0045	CIRC CONCR	INSTALLED UNKN
0200/0775	015" DIA	LEN=0060	CIRC CONCR	INSTALLED UNKN
0200/0355	015" DIA	LEN=0045	CIRC CONCR	INSTALLED UNKN
0200/0045	015" DIA	LEN=0045	CIRC CONCR	INSTALLED UNKN
047972 FT	047972 FT	1 0 00059	0 01 0480+00	
	5 0200/0000	LENGTH(AH 2456 BK 2499)		RIDGWAY
	0190/1914		HORTON T	
	018" DIA		CIRC CONCR	
GERMAN SETTLEMENT RD (T343)	0190/1525	LEN=0050		INSTALLED UNKN
0190/1142	==			
	0190/1100	018" DIA	CIRC CONCR	INSTALLED UNKN
	COURT RD	LEN=0045		
	0190/1025	(TWP)		
	015" DIA		CIRC CONCR	
045473 FT	0190/0765	LEN=0100		INSTALLED UNKN
	045473 FT	1 0 00059	0 01 0455+00	
	5 0190/0000	024" DIA	CIRC CONCR	INSTALLED UNKN
		LENGTH(AH 2499 BK 2497)		
	0180/1732	018" DIA	CIRC CONCR	INSTALLED UNKN
	018" DIA	LEN=0045		
PADOT STOCKPILE #12 RD (GOVT)	0180/1300	LEN=0045		INSTALLED UNKN
0180/0773	POI			
	0180/0773	(APRA)	PADOT STOCKPILE	
	024" DIA		CIRC CONCR	
042976 FT	0180/0310	LEN=0040		INSTALLED UNKN
	042976 FT	1 0 00059	0 01 0430+00	
PADOT STOCKPILE #12 RD (GOVT)	5 0180/0000	LENGTH(AH 2497 BK 2503)		
0170/2258	POI			
	0170/2258	(APRA)	PADOT STOCKPILE	
	018" DIA		CIRC CONCR	
	0170/1995	LEN=0040		INSTALLED UNKN
	018" DIA		CIRC CONCR	
	0170/1650	LEN=0045		INSTALLED UNKN
	0170/0885	015" DIA	CIRC CONCR	INSTALLED UNKN
040473 FT	040473 FT	1 0 00059	0 01 0405+00	

Stationing	Segment	Length	Material	Notes
0170/0000	015" DIA	0045	CIRC CONCR	INSTALLED UNKN
0160/1390	024" DIA	0045	CIRC CONCR	INSTALLED UNKN
0160/0760	015" DIA	0045	CIRC CONCR	INSTALLED UNKN
0160/0455	015" DIA	0121	CIRC CONCR	INSTALLED UNKN
037919 FT	0160/0000	037919 FT	1 0 00059 0 01 0379+56	LENGTH(AH 2554 BK 2750)
0150/2510	024" DIA	0050	CIRC CONCR	INSTALLED UNKN
0150/2167	015" DIA	0045	CIRC CONCR	INSTALLED UNKN
SHAWMUT RD (SR3003 SEG 0150/2069)	0150/1865			
0150/1507	BEECH GROVE RD (T551)			
0150/1500	015" DIA	0050	CIRC CONCR	INSTALLED UNKN
0150/1265	015" DIA	0045	CIRC CONCR	INSTALLED UNKN
035169 FT	035169 FT	1 0 00059 0 01 0352+08		BEECH GROVE RD (T551)
0150/0000	015" DIA	0045	CIRC CONCR	INSTALLED UNKN
0140/2760	018" DIA	0045	CIRC CONCR	INSTALLED UNKN
0140/2585	015" DIA	0045	CIRC CONCR	INSTALLED UNKN
0140/2085	018" DIA	0045	CIRC CONCR	INSTALLED UNKN
0140/1815	018" DIA	0045	CIRC CONCR	INSTALLED UNKN
0140/1497	018" DIA	0045	CIRC CONCR	INSTALLED UNKN
0140/1080	018" DIA	0045	CIRC CONCR	INSTALLED UNKN
032118 FT	032118 FT	1 0 00059 0 01 0321+53		FIRE CO RD (T534)

EXTRACT DATE: 12/18/2023
PRINT DATE: 12/19/2023

ROADWAY MANAGEMENT SYSTEM
SLD COUNTY/SR - ANNUAL PRINT

PAGE NUMBER: 32
COUNTY: ELK

DIR: B TOTAL LEN: 32.723 MI.
LEFT MUN: HORTON T

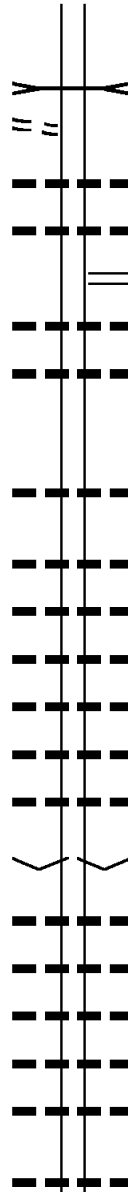
DIST: 02-8 SR: 219
RIGHT MUN: HORTON T

CASTINA RD
(T337)

0130/1902

029975 FT

027464 FT



5 0140/0000	LENGTH(AH 3051 BK 2143)
	KARNES RUN
	STRUCTURE LENGTH 23 FT
0130/2065	BMSID 24/0219/0130/2065
0130/1875	01B "DIA CIRC CONCR LEN=0040 INSTALLED UNKN
0130/1731	01B "DIA CIRC CONCR LEN=0035 INSTALLED UNKN
0130/1341	BRANDY CAMP RD (SR2011 SEG 0010/0000)
0130/1086	01B "DIA CIRC CONCR LEN=0035 INSTALLED UNKN
0130/0796	024 "DIA CIRC CONCR LEN=0045 INSTALLED UNKN
029975 FT	1 0 00059 0 01 0300+11 042"H 72"W ELLIP METAL
5 0130/0000	LEN=0050 INSTALLED UNKN LENGTH(AH 2143 BK 2511)
0120/1860	01B "DIA CIRC CONCR LEN=0040 INSTALLED UNKN
0120/1470	048 "DIA CIRC CONCR LEN=0045 INSTALLED UNKN
0120/1095	015 "DIA CIRC CONCR LEN=0070 INSTALLED UNKN
0120/0700	036 "DIA CIRC CONCR LEN=0060 INSTALLED UNKN
0120/0260	024 "DIA CIRC CONCR LEN=0045 INSTALLED UNKN
0120/0035	01B "DIA CIRC CONCR LEN=0045 INSTALLED UNKN
027464 FT	1 0 00059 0 01 0274+92 VILLAGE: BRANDY CAMP
5 0120/0000	LENGTH(AH 2511 BK 2492)
0110/2390	01B "DIA CIRC CONCR LEN=0050 INSTALLED UNKN
0110/1895	01B "DIA CIRC CONCR LEN=0045 INSTALLED UNKN
0110/1475	048 "DIA CIRC CONCR LEN=0045 INSTALLED UNKN
0110/1240	01B "DIA CIRC CONCR LEN=0040 INSTALLED UNKN
0110/0955	01B "DIA CIRC CONCR LEN=0045 INSTALLED UNKN
0110/0070	01B "DIA CIRC CONCR LEN=0045 INSTALLED UNKN

DIR: B TOTAL LEN: 32.723 MI. DIST: 02-8 SR: 219
 LEFT MUN: HORTON T RIGHT MUN: HORTON T

Stationing	Notes	Stationing	Notes
024972 FT		024972 FT	1 0 00059 0 01 0250+05 ELBON RD (T335)
	==	0110/0000	LENGTH(AH 2492 BK 2733) 015 " DIA CIRC CONCR
	---	0100/2535	LEN=0035 INSTALLED UNKN
	---	0100/1815	015 " DIA CIRC CONCR LEN=0045 INSTALLED UNKN
	---	0100/1390	018 " DIA CIRC CONCR LEN=0045 INSTALLED UNKN
SHAVR RD (T533)			
0100/1329	==	0100/0755	024 " DIA CIRC CONCR LEN=0045 INSTALLED UNKN
	---	0100/0230	024 " DIA CIRC CONCR LEN=0045 INSTALLED UNKN
SHAVR RD (T533)		022239 FT	1 0 00059 0 01 0222+70 VILLAGE: ELBON
0100/0000	==	0100/0000	LENGTH(AH 2733 BK 2930) 018 " DIA CIRC CONCR
	---	0090/2870	LEN=0045 INSTALLED UNKN
	---	0090/2550	018 " DIA CIRC CONCR LEN=0045 INSTALLED UNKN
	---	0090/2260	018 " DIA CIRC CONCR LEN=0040 INSTALLED UNKN
	---	0090/1966	024 " DIA CIRC CONCR LEN=0045 INSTALLED UNKN
	---	0090/1105	015 " DIA CIRC CONCR LEN=0045 INSTALLED UNKN
	---	0090/0651	024 " DIA CIRC CONCR LEN=0035 INSTALLED UNKN
	---	0090/0065	018 " DIA CIR PLASTIC LEN=0050 INSTALLED UNKN
019309 FT		019309 FT	1 0 00059 0 01 0193+34 SR 2003 SH
	==	0090/0000	(SR2003 SEG 0010/0000) LENGTH(AH 2930 BK 3429) 018 " DIA CIRC CONCR
	---	0080/3060	LEN=0035 INSTALLED UNKN
	---	0080/2675	015 " DIA CIRC CONCR LEN=0035 INSTALLED UNKN
	---	0080/2340	018 " DIA CIRC CONCR LEN=0035 INSTALLED UNKN
	---	0080/2036	BMSBN 24/0219/0080/2013 1 0 00059 0 01 0179+14
	---	0080/2013	JOHNSON RUN BMSBG 24/0219/0080/2013 018 " DIA CIRC CONCR

DIR: B TOTAL LEN: 32.723 MI. DIST: 02-8 SR: 219
 LEFT MUN: HORTON T RIGHT MUN: HORTON T

Stationing	Segment	Length	Material	Notes
0080/1835	0080/1835	LEN=0045	015" DIA CIRC CONCR	INSTALLED UNKN
0080/1330	0080/1330	LEN=0045	015" DIA CIRC CONCR	INSTALLED UNKN
0080/0679	0080/0679	LEN=0035	015" DIA CIRC CONCR	INSTALLED UNKN
0080/0290	0080/0290	LEN=0035	018" DIA CIRC CONCR	INSTALLED UNKN
0080/0050	0080/0050	LEN=0040	018" DIA CIRC CONCR	INSTALLED UNKN
015880 FT	015880 FT	1 0 00059 0 01 0159+05	VILLAGE: CHALLENGE	
0080/0000	0080/0000	LENGTH(AH 3429 BK 0959)		
0070/0360	0070/0360	LEN=0040	018" DIA CIRC CONCR	INSTALLED UNKN
0070/0060	0070/0060	LEN=0050	018" DIA CIRC CONCR	INSTALLED UNKN
014921 FT	014921 FT	1 0 00059 0 01 0149+46	VILLAGE: HELENS MILLS	
0070/0000	0070/0000	SR 0153 SH (SRO153 SEG 0080/2216)	LENGTH(AH 0959 BK 1813)	
0060/1486	0060/1486	LEN=0045	018" DIA CIRC CONCR	INSTALLED UNKN
0060/1042	0060/1042	PAROLARI RD (T521)		
0060/0846	0060/0846	LEN=0045	015" DIA CIRC CONCR	INSTALLED UNKN
0060/0417	0060/0417	LEN=0045	018" DIA CIRC CONCR	INSTALLED UNKN
0060/0182	0060/0182	LEN=0045	OYSTER RUN STRUCTURE LENGTH 15 FT	
013108 FT	013108 FT	1 0 00059 0 01 0131+34 013108 FT	BMSID 24/0219/0060/0182	
0060/0000	0060/0000	LENGTH(AH 1813 BK 2905)		
0050/2611	0050/2611	LEN=0045	024" DIA CIRC CONCR	INSTALLED UNKN
0050/2216	0050/2216	LEN=0045	015" DIA CIRC CONCR	INSTALLED UNKN
0050/1901	0050/1901	LEN=0045	015" DIA CIRC CONCR	INSTALLED UNKN
0050/1316	0050/1316	LEN=0045	018" DIA CIRC CONCR	INSTALLED UNKN
0050/1011	0050/1011	LEN=0045	018" DIA CIRC CONCR	INSTALLED UNKN
0050/0956	0050/0956	LEN=0045	APOLLO DR (T629)	

1 0 00059 0 01 0131+34 013108 FT
 OYSTER RUN RD (T452) 0060/0000

MARCHIORI RD

EXTRACT DATE: 12/18/2023
PRINT DATE: 12/19/2023

ROADWAY MANAGEMENT SYSTEM
SLD COUNTY/SR - ANNUAL PRINT

PAGE NUMBER: 29
COUNTY: ELK

DIR: B TOTAL LEN: 32.723 MI.
LEFT MUN: HORTON T

DIST: 02-8 SR: 219
RIGHT MUN: HORTON T

(T338)

0050/0747

==

0050/0696

015 " DIA CIRC CONCR
LEN=0035 INSTALLED UNKN

0050/0311

015 " DIA CIRC CONCR
LEN=0035 INSTALLED UNKN

0050/0009

BMSSEN 24/0219/0050/0000
1 0 00059 0 01 0102+45

010203 FT

010203 FT

PHALEN RUN
BMSBG 24/0219/0050/0000

5 0050/0000

LENGTH(AH 2905 BK 2643)

0040/1970

015 " DIA CIRC CONCR
LEN=0045 INSTALLED UNKN

0040/1710

015 " DIA CIRC CONCR
LEN=0045 INSTALLED UNKN

0040/1495

024 " DIA CIRC CONCR
LEN=0045 INSTALLED UNKN

0040/1280

018 " DIA CIRC CONCR
LEN=0045 INSTALLED UNKN

0040/1075

018 " DIA CIRC CONCR
LEN=0045 INSTALLED UNKN

0040/0820

018 " DIA CIRC CONCR
LEN=0045 INSTALLED UNKN

0040/0290

018 " DIA CIRC CONCR
LEN=0045 INSTALLED UNKN

007560 FT

007560 FT

5 0040/0000

LENGTH(AH 2643 BK 2925)

0030/2820

018 " DIA CIRC CONCR
LEN=0040 INSTALLED UNKN

0030/2512

018 " DIA CIRC CONCR
LEN=0045 INSTALLED UNKN

MCLAUGHLIN RD
(T644)

0030/2273

==

MCLAUGHLIN RD
(T644)

0030/1584

==

0030/1445

018 " DIA CIRC CONCR
LEN=0040 INSTALLED UNKN

0030/1294

WHITES RD
(T330)

0030/1090

018 " DIA CIRC CONCR
LEN=0045 INSTALLED UNKN

0030/0440

015 " DIA CIRC CONCR
LEN=0035 INSTALLED UNKN

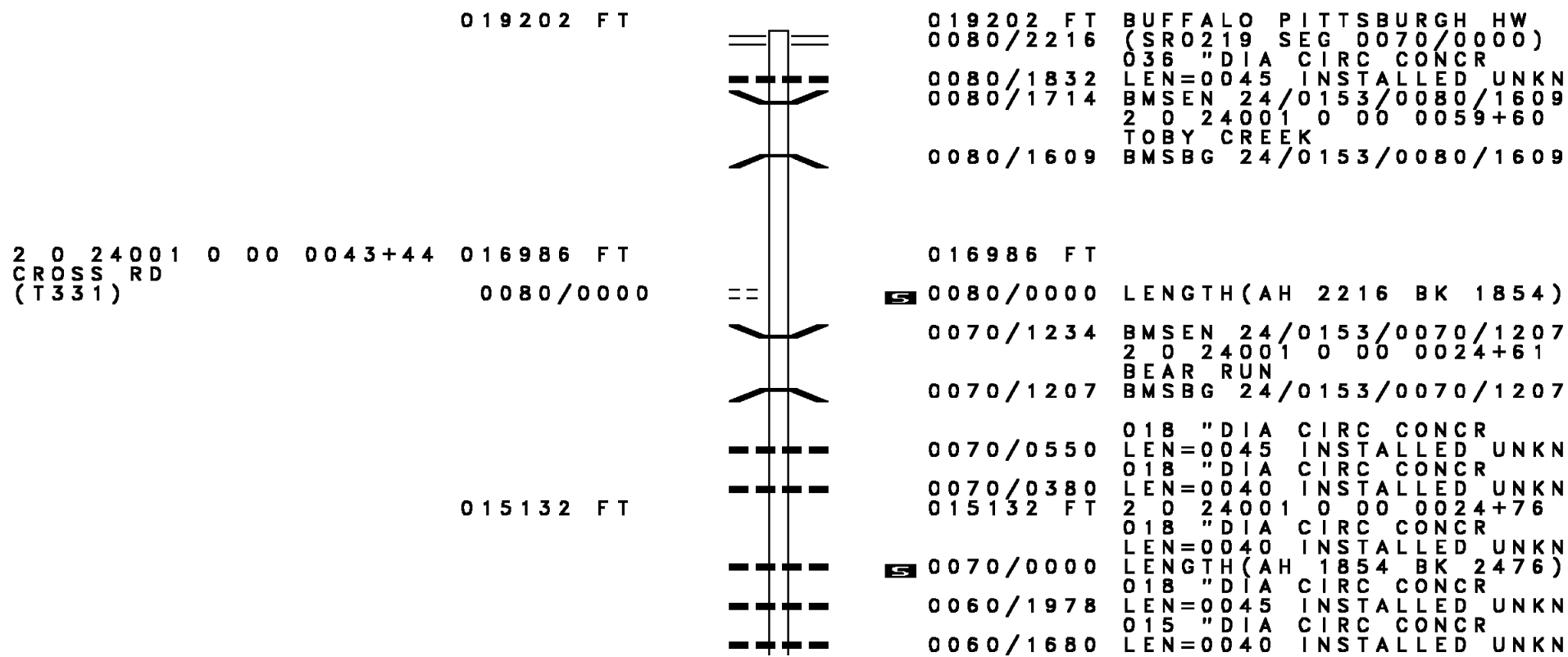
0030/0180

015 " DIA CIRC CONCR
LEN=0035 INSTALLED UNKN

DIR: B TOTAL LEN: 32.723 MI. DIST: 02-8 SR: 219
 LEFT MUN: HORTON T RIGHT MUN: HORTON T

Stationing	Notes	Structure	Stationing	Notes
		RBR	0030/0026	BMS EN 24/0219/0030/0003
004635 FT			004635 FT	1 0 00059 0 00 0046+79
		RBR		P3
SHAWMUT RD			0030/0000	MEAD RUN
(SR3003 SEG 0010/0000)	0020/1767			BMSBG 24/0219/0030/0003
				LENGTH(AH 2925 BK 1855)
			0020/1760	018 "DIA CIRC CONCR
				LEN=0051 INSTALLED UNKN
			0020/1005	015 "DIA CIRC CONCR
				LEN=0035 INSTALLED UNKN
			0020/0973	BOGGY RUN RD
				(T331)
			0020/0325	015 "DIA CIRC CONCR
002780 FT				LEN=0051 INSTALLED UNKN
			002780 FT	1 0 00059 0 00 0027+80
				HOWARD RD
			0020/0000	(T329)
				LENGTH(AH 1855 BK 2780)
			0010/2615	015 "DIA CIRC CONCR
				LEN=0035 INSTALLED UNKN
			0010/2265	012 "DIA CIRC CONCR
				LEN=0035 INSTALLED UNKN
			0010/1770	015 "DIA CIRC CONCR
				LEN=0035 INSTALLED UNKN
			0010/1614	015 "DIA CIRC CONCR
				LEN=0035 INSTALLED UNKN
			0010/0968	HOWARD RD
				(T329)
			0010/0830	015 "DIA CIRC CONCR
				LEN=0035 INSTALLED UNKN
COUNTY LINE RD	0010/0427			
(T451)			0010/0127	KEYSTONE RD
				(SR2001 SEG 0060/0777)
			0010/0120	015 "DIA CIRC CONCR
000000 FT				LEN=0040 INSTALLED UNKN
			000000 FT	1 0 00059 0 00 0000+00
				VILLAGE: BROCKPORT
				NC BU FFALO PITTSBURGH HW
				INTER-BK BUFFALO PITTSBURGH HW
				(SR0219 SEG 0210/2304)
				MFC BEGIN = B
				BK-JEFFERSON (33)
			0010/0000	LENGTH(AH 2780 BK 0000)

DIR: B TOTAL LEN: 3.637 MI. DIST: 02-8 SR: 153
 LEFT MUN: HORTON T RIGHT MUN: HORTON T



019202 FT

019202 FT BUFFALO PITTSBURGH HW
 0080/2216 (SR0219 SEG 0070/0000)
 036 "DIA CIRC CONCR
 0080/1832 LEN=0045 INSTALLED UNKN
 0080/1714 BMSBG 24/0153/0080/1609
 2 0 24001 0 00 0059+60
 TOBY CREEK
 0080/1609 BMSBG 24/0153/0080/1609

2 0 24001 0 00 0043+44 016986 FT
 CROSS RD
 (T331) 0080/0000

016986 FT
 5 0080/0000 LENGTH(AH 2216 BK 1854)
 0070/1234 BMSBG 24/0153/0070/1207
 2 0 24001 0 00 0024+61
 BEAR RUN
 0070/1207 BMSBG 24/0153/0070/1207

015132 FT

0070/0550 018 "DIA CIRC CONCR
 LEN=0045 INSTALLED UNKN
 0070/0380 018 "DIA CIRC CONCR
 LEN=0040 INSTALLED UNKN
 015132 FT 2 0 24001 0 00 0024+76
 018 "DIA CIRC CONCR
 LEN=0040 INSTALLED UNKN
 5 0070/0000 LENGTH(AH 1854 BK 2476)
 018 "DIA CIRC CONCR
 LEN=0045 INSTALLED UNKN
 0060/1978 015 "DIA CIRC CONCR
 LEN=0040 INSTALLED UNKN
 0060/1680 015 "DIA CIRC CONCR
 LEN=0040 INSTALLED UNKN

DIR: B TOTAL LEN: 3.637 MI. DIST: 02-8 SR: 153
 LEFT MUN: HORTON T RIGHT MUN: HORTON T

DANIEL ST
 (T645)

0060/0443

012656 FT

HAPS DR
 (T647)

0050/0043
 010325 FT

0060/1397	024 " DIA	CIRC CONCR
	LEN=0040	INSTALLED UNKN
0060/1269	024 " DIA	CIRC CONCR
	LEN=0045	INSTALLED UNKN
0060/1100	018 " DIA	CIR UNKNOWN
	LEN=0040	INSTALLED UNKN
0060/0815	036 " DIA	CIRC CONCR
	LEN=0045	INSTALLED UNKN
0060/0360	024 " DIA	CIRC CONCR
	LEN=0050	INSTALLED UNKN
0060/0115	018 " DIA	CIRC CONCR
	LEN=0045	INSTALLED UNKN
012656 FT	2 0 24001	0 00 0000+00
0060/0000	LENGTH(AH 2476 BK 2331)	
0050/2245	024 " DIA	CIRC CONCR
	LEN=0045	INSTALLED UNKN
0050/1941	024 " DIA	CIRC CONCR
	LEN=0080	INSTALLED 2000
0050/1592	024 " DIA	CIRC CONCR
	LEN=0060	INSTALLED 2000
0050/1255	018 " DIA	CIRC CONCR
	LEN=0040	INSTALLED UNKN
0050/0955	018 " DIA	CIRC CONCR
	LEN=0040	INSTALLED UNKN
0050/0555	024 " DIA	CIRC CONCR
	LEN=0045	INSTALLED UNKN
010325 FT	2 0 24016	0 00 0103+15
	HORTON	
	FOX TOWNSHIP T	
0050/0000	LENGTH(AH 2331 BK 3009)	
0040/3000	018 " DIA	CIRC CONCR
	LEN=0040	INSTALLED UNKN
0040/2090	018 " DIA	CIRC CONCR
	LEN=0045	INSTALLED UNKN
0040/1775	018 " DIA	CIRC CONCR
	LEN=0040	INSTALLED UNKN
0040/1185	018 " DIA	CIRC CONCR
	LEN=0040	INSTALLED UNKN
0040/0880	015 " DIA	CIRC CONCR
	LEN=0040	INSTALLED UNKN
0040/0580	018 " DIA	CIRC CONCR
	LEN=0045	INSTALLED UNKN
0040/0280	018 " DIA	CIRC CONCR
	LEN=0045	INSTALLED UNKN

DIR: B TOTAL LEN: 3.637 MI. DIST: 02-8 SR: 153
 LEFT MUN: FOX TOWNSHIP T RIGHT MUN: FOX TOWNSHIP T

007316 FT



007316 FT 2 0 24016 0 00 0073+06
 0040/0000 LENGTH(AH 3009 BK 2807)

018 " DIA CIRC CONCR
 0030/1995 LEN=0045 INSTALLED UNKN

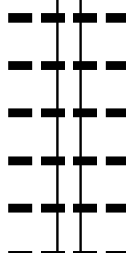


015 " DIA CIRC CONCR
 0030/1235 LEN=0045 INSTALLED UNKN



018 " DIA CIRC CONCR
 0030/0988 LEN=0045 INSTALLED UNKN

004509 FT



004509 FT 2 0 24016 0 00 0045+00
 0030/0000 LENGTH(AH 2807 BK 2018)

018 " DIA CIRC CONCR
 0020/1755 LEN=0050 INSTALLED UNKN

018 " DIA CIRC CONCR
 0020/1460 LEN=0040 INSTALLED UNKN

018 " DIA CIRC CONCR
 0020/1120 LEN=0065 INSTALLED 2000

018 " DIA CIRC CONCR
 0020/0857 LEN=0035 INSTALLED UNKN

018 " DIA CIRC CONCR
 0020/0540 LEN=0040 INSTALLED UNKN

018 " DIA CIRC CONCR
 0020/0255 LEN=0045 INSTALLED UNKN

002491 FT



002491 FT 2 0 24016 0 00 0025+00
 018 " DIA CIRC CONCR

0020/0000 LENGTH(AH 2018 BK 2491)

018 " DIA CIRC CONCR
 0010/2215 LEN=0040 INSTALLED UNKN



015 " DIA CIRC CONCR
 0010/1350 LEN=0035 INSTALLED UNKN



018 " DIA CIRC CONCR
 0010/1090 LEN=0035 INSTALLED UNKN



018 " DIA CIRC CONCR
 0010/0775 LEN=0035 INSTALLED UNKN

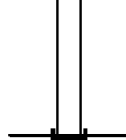


018 " DIA CIRC CONCR
 0010/0479 LEN=0035 INSTALLED UNKN



024 " DIA CIRC CONCR
 0010/0175 LEN=0035 INSTALLED UNKN

000000 FT



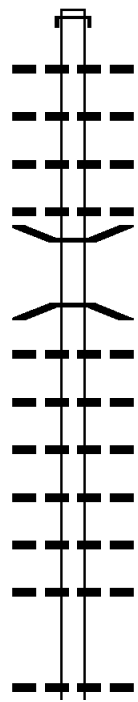
000000 FT 2 0 24016 0 00 0000+00
 NC SR 0153 SH

INTER-BK HOOVERTOWN RD
 (SR0153 SEG 0740/1232)

MFC BEGIN = B
 BK-CLEARFIELD (17)

0010/0000 LENGTH(AH 2491 BK 0000)

100213 FT



099911 FT	AH-CAMERON	(12)
INTER-AHD	TRUMAN RD	
0420/3134	(SRO120 SEG 0010/0000)	
0420/2780	015 "DIA CIRC CONCR	UNKN
0420/2400	015 "DIA CIRC CONCR	UNKN
0420/2200	015 "DIA CIRC CONCR	UNKN
0420/1980	015 "DIA CIRC CONCR	UNKN
0420/1720	BMS EN 24/0120/0420/1705	
	1 0 00099 0 00 0997+15	
	BIG RUN	
0420/1705	BMS BG 24/0120/0420/1705	
0420/1400	015 "DIA CIRC CONCR	UNKN
0420/1035	018 "DIA CIRC CONCR	UNKN
0420/0690	018 "DIA CIRC CONCR	UNKN
0420/0522	018 "DIA CIRC CONCR	UNKN
0420/0120	018 "DIA CIRC CONCR	UNKN
0420/0010	018 "DIA CIRC CONCR	UNKN
096777 FT	1 0 00099 0 00 0980+00	
0420/0000	LENGTH(AH 3134 BK 2502)	
0410/2420	015 "DIA CIRC CONCR	
	LEN=0050 INSTALLED UNKN	

097079 FT

DIR: B TOTAL LEN: 18.980 MI. DIST: 02-8 SR: 120
 LEFT MUN: SAINT MARYS C RIGHT MUN: SAINT MARYS C

094577 FT

092086 FT

0410/2120	015 " DIA	CIRC CONCR	LEN=0050	INSTALLED UNKN
0410/1800	015 " DIA	CIRC CONCR	LEN=0050	INSTALLED UNKN
0410/1500	015 " DIA	CIRC CONCR	LEN=0055	INSTALLED UNKN
0410/1285	048" H 48" W	CON BOX CUL	LEN=0060	INSTALLED 1950
0410/0680	036 " DIA	CIRC CONCR	LEN=0050	INSTALLED UNKN
0410/0400	015 " DIA	CIRC CONCR	LEN=0050	INSTALLED UNKN
0410/0100	015 " DIA	CIRC CONCR	LEN=0055	INSTALLED UNKN
094275 FT	1 0 000999	0 00 0955+00		
0410/0000	LENGTH(AH	2502 BK 2491)		
0400/2275	030 " DIA	CIRC CONCR	LEN=0070	INSTALLED UNKN
0400/1870	015 " DIA	CIRC CONCR	LEN=0050	INSTALLED UNKN
0400/1500	015 " DIA	CIRC CONCR	LEN=0050	INSTALLED UNKN
0400/1175	015 " DIA	CIRC CONCR	LEN=0055	INSTALLED UNKN
0400/0900	015 " DIA	CIRC CONCR	LEN=0055	INSTALLED UNKN
0400/0620	015 " DIA	CIRC CONCR	LEN=0045	INSTALLED UNKN
0400/0400	024 " DIA	CIRC CONCR	LEN=0085	INSTALLED UNKN
0400/0100	015 " DIA	CIRC CONCR	LEN=0045	INSTALLED UNKN
091784 FT	1 0 000999	0 00 0930+00		
0400/0000	LENGTH(AH	2491 BK 2488)		
0390/2280	015 " DIA	CIRC CONCR	LEN=0050	INSTALLED UNKN
0390/2005	015 " DIA	CIRC CONCR	LEN=0045	INSTALLED UNKN
0390/1735	015 " DIA	CIRC CONCR	LEN=0045	INSTALLED 1950
0390/1500	015 " DIA	CIRC CONCR	LEN=0045	INSTALLED UNKN
0390/1240	015 " DIA	CIRC CONCR	LEN=0055	INSTALLED UNKN
0390/1005	015 " DIA	CIRC CONCR	LEN=0045	INSTALLED UNKN
0390/0700	015 " DIA	CIRC CONCR	LEN=0055	INSTALLED 1950
	024 " DIA	CIRC CONCR		

DIR: B TOTAL LEN: 18.980 MI. DIST: 02-8 SR: 120
 LEFT MUN: SAINT MARYS C RIGHT MUN: SAINT MARYS C

	0390/0340	LEN=0050	INSTALLED	UNKN
		015 "DIA	CIRC	CONCR
089598 FT	0390/0060	LEN=0050	INSTALLED	UNKN
	089296 FT	1 0 00099	0 00	0905+19
	0390/0000	LENGTH(AH	2488	BK 2519)
		015 "DIA	CIRC	CONCR
	0380/1915	LEN=0050	INSTALLED	UNKN
		015 "DIA	CIRC	CONCR
	0380/1620	LEN=0045	INSTALLED	UNKN
		015 "DIA	CIRC	CONCR
	0380/1200	LEN=0050	INSTALLED	UNKN
		015 "DIA	CIRC	CONCR
	0380/0900	LEN=0040	INSTALLED	UNKN
		015 "DIA	CIRC	CONCR
	0380/0670	LEN=0055	INSTALLED	UNKN
		018 "DIA	CIRC	CONCR
	0380/0385	LEN=0050	INSTALLED	UNKN
		015 "DIA	CIRC	CONCR
087079 FT	0380/0144	LEN=0050	INSTALLED	1950
	086777 FT	1 0 00099	0 00	0880+00
	0380/0000	LENGTH(AH	2519	BK 2474)
		015 "DIA	CIRC	CONCR
	0370/2390	LEN=0045	INSTALLED	UNKN
		015 "DIA	CIRC	CONCR
	0370/1750	LEN=0050	INSTALLED	UNKN
		015 "DIA	CIRC	CONCR
	0370/1405	LEN=0050	INSTALLED	UNKN
		015 "DIA	CIRC	CONCR
	0370/0900	LEN=0035	INSTALLED	UNKN
		015 "DIA	CIRC	CONCR
	0370/0490	LEN=0050	INSTALLED	UNKN
		015 "DIA	CIRC	CONCR
084605 FT	0370/0235	LEN=0045	INSTALLED	UNKN
	084303 FT	1 0 00099	0 00	0855+33
	0370/0000	LENGTH(AH	2474	BK 2537)
		015 "DIA	CIRC	CONCR
	0360/2445	LEN=0035	INSTALLED	UNKN
		015 "DIA	CIRC	CONCR
	0360/2230	LEN=0045	INSTALLED	UNKN
		015 "DIA	CIRC	CONCR
	0360/1930	LEN=0050	INSTALLED	UNKN
		024 "DIA	CIRC	CONCR
	0360/1700	LEN=0060	INSTALLED	UNKN
		015 "DIA	CIRC	CONCR
	0360/1445	LEN=0050	INSTALLED	UNKN
		018 "DIA	CIRC	CONCR
	0360/1090	LEN=0045	INSTALLED	UNKN
		015 "DIA	CIRC	CONCR

EXTRACT DATE: 12/18/2023
PRINT DATE: 12/19/2023

ROADWAY MANAGEMENT SYSTEM
SLD COUNTY/SR - ANNUAL PRINT

PAGE NUMBER: 21
COUNTY: ELK

DIR: B TOTAL LEN: 18.980 MI.
LEFT MUN: SAINT MARYS C

DIST: 02-8 SR: 120
RIGHT MUN: SAINT MARYS C

BELSOLE RD
(PRDR)

0360/0430

082068 FT

1 0 00099 0 00 0802+02 079302 FT
JACKSON RD
(CITY)

0350/0000

076060 FT

0360/0710	LEN=0050	INSTALLED	UNKN
0360/0370	LEN=0045	INSTALLED	UNKN
081766 FT	1 0 00099 0 00 0829+96		
0360/0000	LEN=0045	INSTALLED	UNKN
	LENGTH(AH 2537 BK 2766)		
0350/2550	LEN=0060	INSTALLED	UNKN
0350/2275	LEN=0050	INSTALLED	UNKN
0350/2000	LEN=0055	INSTALLED	UNKN
0350/1600	LEN=0055	INSTALLED	UNKN
	HONEY RD		
0350/1342	(PRDR)		
0350/1280	LEN=0070	INSTALLED	UNKN
0350/0925	LEN=0050	INSTALLED	UNKN
0350/0445	LEN=0050	INSTALLED	1997
0350/0075	LEN=0050	INSTALLED	UNKN
079000 FT			
0350/0000	LENGTH(AH 2766 BK 3242)		
0340/3100	LEN=0050	INSTALLED	UNKN
0340/2860	LEN=0055	INSTALLED	UNKN
0340/2486	LEN=0040	INSTALLED	1950
0340/2175	LEN=0060	INSTALLED	UNKN
0340/1880	LEN=0055	INSTALLED	UNKN
0340/1200	LEN=0050	INSTALLED	UNKN
0340/0745	LEN=0060	INSTALLED	UNKN
0340/0315	LEN=0045	INSTALLED	UNKN
075758 FT	1 0 00099 0 00 0769+85		
0340/0000	LENGTH(AH 3242 BK 2754)		
	024 "DIA CIRC CONCR		

EXTRACT DATE: 12/18/2023
PRINT DATE: 12/19/2023

ROADWAY MANAGEMENT SYSTEM
SLD COUNTY/SR - ANNUAL PRINT

PAGE NUMBER: 20
COUNTY: ELK

DIR: B TOTAL LEN: 18.980 MI.
LEFT MUN: SAINT MARYS C

DIST: 02-8 SR: 120
RIGHT MUN: SAINT MARYS C

BENZINGER AV
(CITY)

073306 FT

0330/0000

070106 FT

0330/2700	LEN=0050	INSTALLED UNKN
015 "DIA	CIRC CONCR	
0330/2400	LEN=0050	INSTALLED UNKN
015 "DIA	CIRC CONCR	
0330/1800	LEN=0045	INSTALLED UNKN
018 "DIA	CIRC CONCR	
0330/0985	LEN=0045	INSTALLED UNKN
036 "DIA	CIR PLASTIC	
0330/0590	LEN=0040	INSTALLED 1997
073004 FT	1 0 00099	0 00 0742+00
BENZINGER AV (CITY)		
0330/0000	LENGTH(AH 2754 BK 3200)	
015 "DIA	CIRC CONCR	
0320/3155	LEN=0050	INSTALLED UNKN
015 "DIA	CIRC CONCR	
0320/2590	LEN=0050	INSTALLED UNKN
015 "DIA	CIRC CONCR	
0320/2400	LEN=0045	INSTALLED UNKN
060 "H 84 "	W CON BOX CUL	
0320/1960	LEN=0041	INSTALLED UNKN
015 "DIA	CIRC CONCR	
0320/1515	LEN=0055	INSTALLED UNKN
BLACKBERRY RD (PRDR)		
0320/1138	024 "DIA	CIRC CONCR
0320/1065	LEN=0055	INSTALLED UNKN
030 "DIA	CIRC CONCR	
0320/0460	LEN=0055	INSTALLED UNKN
015 "DIA	CIRC CONCR	
0320/0205	LEN=0050	INSTALLED UNKN
069804 FT	1 0 00099	0 00 0710+00
0320/0000	LENGTH(AH 3200 BK 2446)	
015 "DIA	CIRC CONCR	
0310/2146	LEN=0045	INSTALLED UNKN
015 "DIA	CIRC CONCR	
0310/1901	LEN=0060	INSTALLED UNKN
015 "DIA	CIRC CONCR	
0310/1796	LEN=0061	INSTALLED UNKN
024 "DIA	CIRC CONCR	
0310/1476	LEN=0055	INSTALLED UNKN
018 "DIA	CIRC CONCR	
0310/1081	LEN=0050	INSTALLED UNKN
024 "DIA	CIRC CONCR	
0310/0896	LEN=0060	INSTALLED UNKN
015 "DIA	CIRC CONCR	
0310/0596	LEN=0055	INSTALLED UNKN

EXTRACT DATE: 12/18/2023
PRINT DATE: 12/19/2023

ROADWAY MANAGEMENT SYSTEM
SLD COUNTY/SR - ANNUAL PRINT

PAGE NUMBER: 19
COUNTY: ELK

DIR: B TOTAL LEN: 18.980 MI.
LEFT MUN: SAINT MARYS C

DIST: 02-8 SR: 120
RIGHT MUN: SAINT MARYS C

WILD GOOSE RD
(PRDR)

BUCKTAIL VILLAGE RD
(PRDR)

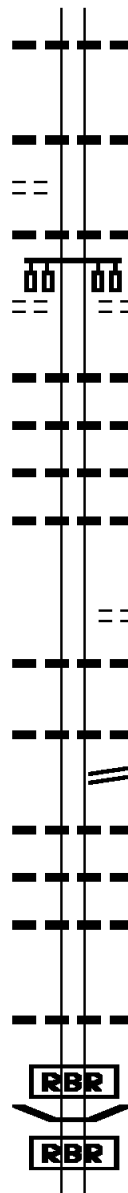
067660 FT

0300/2436

0300/1816

065072 FT

062702 FT



0310/0146	018 " DIA CIRC CONCR
067358 FT	LEN=0050 INSTALLED UNKN
0310/0000	1 0 00099 0 00 0685+97
	LENGTH(AH 2446 BK 2588)
0300/2497	015 " DIA CIRC CONCR
	LEN=0035 INSTALLED UNKN
0300/2152	015 " DIA CIRC CONCR
	LEN=0060 INSTALLED UNKN
0300/1816	CRESTVIEW DR
	(PRDR)
	BUCKTAIL TRAIL HW
0300/1502	015 " DIA CIRC CONCR
	LEN=0035 INSTALLED UNKN
0300/1197	018 " DIA CIRC CONCR
	LEN=0050 INSTALLED UNKN
0300/0887	015 " DIA CIRC CONCR
	LEN=0035 INSTALLED UNKN
0300/0527	018 " DIA CIRC CONCR
064770 FT	LEN=0040 INSTALLED UNKN
	1 0 00099 0 00 0660+00
	GROTZINGER RD
	(CITY)
0300/0000	LENGTH(AH 2588 BK 2370)
	024 " DIA CIRC CONCR
0290/2200	LEN=0035 INSTALLED UNKN
0290/1530	015 " DIA CIRC CONCR
	LEN=0035 INSTALLED UNKN
0290/1125	TROUT RUN RD
	(SR2010 SEG 0010/0000)
0290/1070	015 " DIA CIRC CONCR
	LEN=0035 INSTALLED UNKN
0290/0837	015 " DIA CIRC CONCR
	LEN=0050 INSTALLED 1950
0290/0545	015 " DIA CIRC CONCR
	LEN=0055 INSTALLED UNKN
062400 FT	1 0 00099 0 00 0636+01
0290/0000	LENGTH(AH 2370 BK 1600)
	024 "H 22 "W CONC STRUCT
0280/1580	LEN=0050 INSTALLED UNKN
0280/1572	BMS EN 24/0120/0280/1547
	1 0 00099 0 00 0635+41
	P3
	UNT TO ELK CREEK

EXTRACT DATE: 12/18/2023
PRINT DATE: 12/19/2023

ROADWAY MANAGEMENT SYSTEM
SLD COUNTY/SR - ANNUAL PRINT

PAGE NUMBER: 18
COUNTY: ELK

DIR: B TOTAL LEN: 18.980 MI.
LEFT MUN: SAINT MARYS C

DIST: 02-8 SR: 120
RIGHT MUN: SAINT MARYS C

FILLMORE RD
(SR1005 SEG 0060/1270) 0280/1277

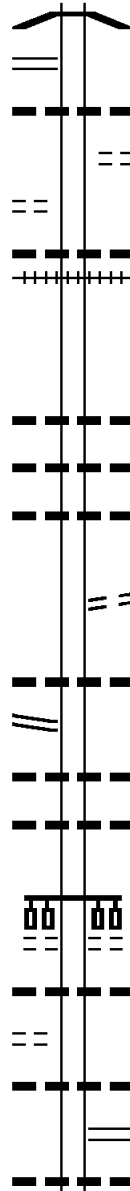
LEHNER AV
(CITY) 0280/0655

061102 FT

THERESIA ST
(SR1005 SEG 0010/0000) 0260/0886

057410 FT

SWEENEY ST
(CITY) 0258/1921



0280/1546 BMSBG 24/0120/0280/1547

0280/1200 018 "DIA CIR PLASTIC
LEN=0050 INSTALLED UNKN
0280/1011 ENVIRONMENTAL DR
(CITY)

0280/0330 018 "DIA CIRC METAL
LEN=0050 INSTALLED UNKN
0280/0260 (AAR 505715U)#TRKS 01
060800 FT 1 0 00099 0 00 0620+00
0280/0000 LENGTH(AH 1600 BK 1919)

0270/0815 018 "DIA CIRC CONCR
LEN=0060 INSTALLED UNKN
0270/0470 024 "DIA CIRC CONCR
LEN=0030 INSTALLED 1939
0270/0135 015 "DIA CIRC CONCR
LEN=0035 INSTALLED UNKN
058881 FT 1 0 00099 0 00 0600+60
MERTZ AV
(CITY)
0270/0000 LENGTH(AH 1919 BK 1773)

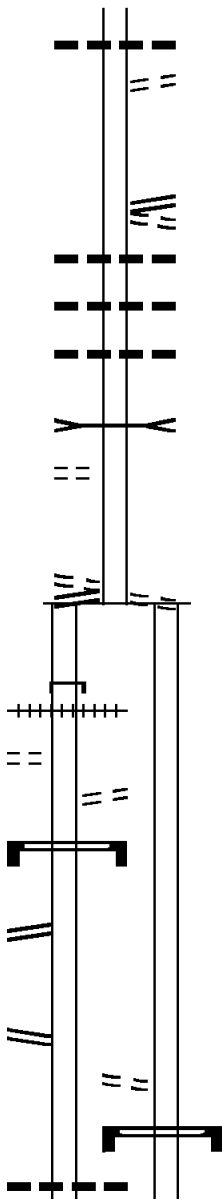
0260/0984 015 "DIA CIRC CONCR
LEN=0035 INSTALLED UNKN

0260/0575 018 "DIA CIRC CONCR
LEN=0020 INSTALLED 1939
0260/0250 018 "DIA CIRC CONCR
LEN=0025 INSTALLED UNKN
057108 FT 1 0 00099 0 00 0582+86
JOHN ST
(CITY)

0260/0000 LENGTH(AH 1773 BK 2488)
0258/2313 015 "DIA CIRC CONCR
LEN=0075 INSTALLED UNKN

0258/1888 024 "DIA CIRC CONCR
LEN=0020 INSTALLED UNKN
0258/1826 SIMONS ST
(SR2012 SEG 0010/1292)
0258/1423 015 "DIA CIRC CONCR
LEN=0015 INSTALLED UNKN

DIR: B TOTAL LEN: 18.980 MI. DIST: 02-8 SR: 120
 LEFT MUN: SAINT MARYS C RIGHT MUN: SAINT MARYS C



0258/1422 015 "DIA CIRC CONCR
 LEN=0015 INSTALLED UNKN
 ASH ST
 0258/0849 (CITY)
 ST MICHAELS ST
 (SR2008 SEG 0010/0000)
 NC BRUSSELLES ST
 CHESTNUT ST
 0258/0327 (CONN)
 018 "DIA CIRC CONCR
 0258/0323 LEN=0040 INSTALLED UNKN
 018 "DIA CIRC CONCR
 0258/0303 LEN=0040 INSTALLED UNKN
 048"H 60"W CONC STRUCT
 0258/0263 LEN=0050 INSTALLED UNKN
 ELK CREEK
 STRUCTURE LENGTH 21 FT
 0258/0117 BMSID 24/0120/0258/0069
 054620 FT
 MARKET ST
 (CITY)
 0258/0000 LENGTH(AH 2488 BK 0960)

DEPOT ST
 (CITY)
 1 0 00099 0 00 0558+35 0258/0093
 054922 FT
 LAFAYETTE ST
 (CITY)
 GENERAL EDWARD MEYER BL
 (SR0120 SEG 0241/1262) 0258/0000

BRUSSELLES ST INTER-AHD
 (SR0120 SEG 0258/0000) 0241/1262
 (AAR 505710K)#TRKS 01 0241/1201
 ERIE AV
 (CITY) 0241/1195
 FOR SR 0120E TO 0120W
 (CONN) 0241/1170
 SIGN STRUCTURE
 BMSID 24/0120/0255/0129 0241/1085
 N MICHAEL ST
 (SR0255 SEG 0325/0000)
 (SR0255 SEG 0324/0000) 0241/1038
 NC ST MICHAEL ST

N MICHAEL ST
 (SR0255 SEG 0324/0000)
 (SR0255 SEG 0325/0000) 0241/0934

015 "DIA CIRC METAL
 LEN=0167 INSTALLED UNKN 0241/0767

0240/0855 FOR SR 0120E TO 0120W
 (CONN)
 0240/0848 SIGN STRUCTURE
 BMSID 24/0120/0250/0095

EXTRACT DATE: 12/18/2023
PRINT DATE: 12/19/2023

ROADWAY MANAGEMENT SYSTEM
SLD COUNTY/SR - ANNUAL PRINT

PAGE NUMBER: 16
COUNTY: ELK

DIR: B TOTAL LEN: 18.980 MI.
LEFT MUN: SAINT MARYS C

DIST: 02-8 SR: 120
RIGHT MUN: SAINT MARYS C

FOR SR 0120W TO 0120E
(CONN)
(AAR 527042V)#TRKS 01

0241/0747
0241/0725

018 "DIA CIRC CONCR
LEN=0030 INSTALLED UNKN 0241/0508
015 "DIA CIRC CONCR
LEN=0045 INSTALLED UNKN 0241/0425

MILL ST
(CITY)

0241/0270

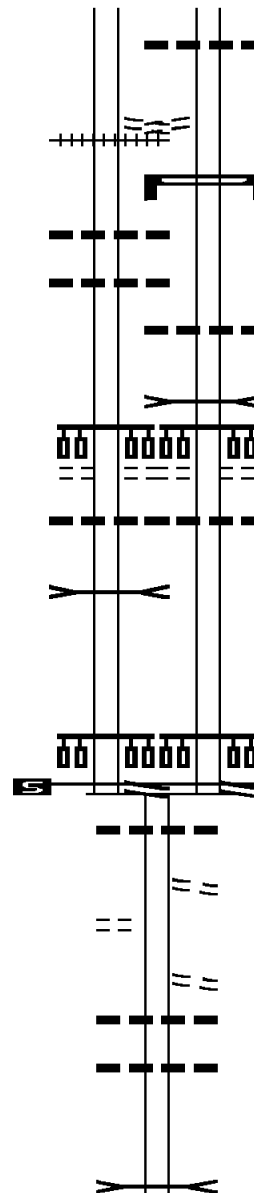
018 "DIA CIRC CONCR
LEN=0045 INSTALLED 1956 0241/0240
ELK CREEK
STRUCTURE LENGTH 25 FT
BMSID 24/0120/0240/0275 0241/0161
1 0 00099 0 00 0548+02 053660 FT
NC GENERAL EDWARD MEYER BL

SAINT MARYS ST
(SR0255 SEG 0311/0576)
(SR0255 SEG 0310/0594)
MFC BEGIN = C
LENGTH(AH 1262 BK 2357) 0241/0000

MCGILL ST
(CITY)

0230/1560

051303 FT



0240/0763 018 "DIA CIRC CONCR
LEN=0030 INSTALLED UNKN
NC ST MICHAEL ST
0240/0753 FOR SR 0120W TO 0120E
(CONN)

0240/0615 SIGN STRUCTURE
BMSID 24/0120/0240/0615

0240/0370 018 "DIA CIRC CONCR
LEN=0035 INSTALLED 1956
ELK CREEK
STRUCTURE LENGTH 25 FT
0240/0275 BMSID 24/0120/0240/0275
MILL ST
(CITY)

0240/0259 018 "DIA CIRC CONCR
0240/0240 LEN=0060 INSTALLED 2012

053660 FT 1 0 00099 0 00 0548+02
NC GENERAL EDWARD MEYER BL

SAINT MARYS ST
(SR0255 SEG 0311/0576)
(SR0255 SEG 0310/0594)
MFC BEGIN = C
LENGTH(AH 0960 BK 2357) 0240/0000

0230/2168 018 "DIA CIRC CONCR
LEN=0049 INSTALLED 2014
ROCK ST
(CITY)

0230/1005 EBERL ST
(CITY)
0230/0808 018 "DIA CIRC CONCR
LEN=0100 INSTALLED 1946
018 "DIA CIRC CONCR
LEN=0060 INSTALLED UNKN
0230/0528 1 0 00099 0 00 0524+39
IRON RUN
STRUCTURE LENGTH 28 FT
BMSID 24/0120/0230/0000

0230/0000 LENGTH(AH 2357 BK 1663)

DIR: B TOTAL LEN: 18.980 MI. DIST: 02-8 SR: 120
 LEFT MUN: SAINT MARYS C RIGHT MUN: SAINT MARYS C

Stationing	Material	Length	Status
049640 FT	018 " DIA CIRC CONCR	0220/1400 LEN=0080	INSTALLED 1946
	(CITY)	0220/1358	
	018 " DIA CIRC CONCR	0220/0855 LEN=0060	INSTALLED 1946
	072 " DIA CIRC METAL	0220/0040 LEN=0200	INSTALLED 1946
	1 0 00099 0 00 0507+82	049640 FT	
	NC STATE ST		
	SUGAR HILL RD		
	(CITY)		
	5 0220/0000	LENGTH(AH 1663 BK 2747)	
	0210/1397	018 " DIA CIRC CONCR	LEN=0045 INSTALLED UNKN
	0210/1038	018 " DIA CIRC CONCR	LEN=0045 INSTALLED UNKN
	0210/0543	018 " DIA CIR PLASTIC	LEN=0060 INSTALLED UNKN
	0210/0280	018 " DIA CIRC CONCR	LEN=0060 INSTALLED UNKN
046893 FT	0210/0155	018 " DIA CIRC CONCR	LEN=0060 INSTALLED UNKN
	046893 FT	1 0 00099 0 00 0480+28	
	ANTHONY RD		
	(CITY)		
	5 0210/0000	LENGTH(AH 2747 BK 2951)	
	0200/2790	018 " DIA CIRC CONCR	LEN=0050 INSTALLED UNKN
	0200/2245	018 " DIA CIRC CONCR	LEN=0050 INSTALLED UNKN
	0200/1940	048 " DIA CIRC CONCR	LEN=0050 INSTALLED UNKN
	0200/1740	018 " DIA CIRC CONCR	LEN=0050 INSTALLED UNKN
	0200/1560	018 " DIA CIRC CONCR	LEN=0050 INSTALLED UNKN
043942 FT	0200/0565	018 " DIA CIRC CONCR	LEN=0050 INSTALLED 1946
	043942 FT	1 0 00099 0 00 0450+80	
	5 0200/0000	LENGTH(AH 2951 BK 2761)	
	0190/2657	018 " DIA CIRC CONCR	LEN=0055 INSTALLED UNKN
	024 " DIA CIRC CONCR		
	0190/2337	LEN=0060	INSTALLED UNKN

DIR: B TOTAL LEN: 18.980 MI. DIST: 02-8 SR: 120
 LEFT MUN: SAINT MARYS C RIGHT MUN: SAINT MARYS C

041181 FT

039042 FT

036392 FT

0190/2008	018 " DIA	CIRC	CONCR
	LEN=0060	INSTALLED	UNKN
0190/1710	018 " DIA	CIRC	CONCR
	LEN=0050	INSTALLED	UNKN
0190/1307	018 " DIA	CIRC	CONCR
	LEN=0060	INSTALLED	UNKN
0190/0720	018 " DIA	CIRC	CONCR
	LEN=0060	INSTALLED	UNKN
0190/0027	BMS EN 24/0	0120/0190/0000	
041181 FT	1 0 00099	0 00 0423+20	
	LAUREL RUN		
0190/0000	BMSBG 24/0	0120/0190/0000	
	LENGTH(AH	2761 BK 2139)	
0180/1445	018 " DIA	CIRC	CONCR
	LEN=0060	INSTALLED	UNKN
0180/1045	018 " DIA	CIRC	CONCR
	LEN=0055	INSTALLED	UNKN
0180/0750	018 " DIA	CIRC	CONCR
	LEN=0055	INSTALLED	UNKN
0180/0470	018 " DIA	CIRC	CONCR
	LEN=0090	INSTALLED	UNKN
0180/0290	024 " DIA	CIRC	METAL
	LEN=0061	INSTALLED	UNKN
039042 FT	1 0 00099	0 00 0401+80	
0180/0000	LENGTH(AH	2139 BK 2650)	
0170/2508	018 " DIA	CIRC	CONCR
	LEN=0070	INSTALLED	UNKN
0170/2273	018 " DIA	CIRC	CONCR
	LEN=0080	INSTALLED	UNKN
0170/1168	018 " DIA	CIRC	CONCR
	LEN=0050	INSTALLED	UNKN
0170/0858	018 " DIA	CIRC	CONCR
	LEN=0050	INSTALLED	UNKN
0170/0428	018 " DIA	CIRC	CONCR
	LEN=0060	INSTALLED	UNKN
036392 FT	1 0 00099	0 00 0375+00	
0170/0000	LENGTH(AH	2650 BK 2533)	
0160/2533	018 " DIA	CIRC	CONCR
	LEN=0050	INSTALLED	UNKN
0160/2100	018 " DIA	CIRC	CONCR
	LEN=0055	INSTALLED	UNKN
0160/1500	018 " DIA	CIRC	CONCR
	LEN=0060	INSTALLED	UNKN
0160/1100	018 " DIA	CIRC	METAL
	LEN=0070	INSTALLED	UNKN

EXTRACT DATE: 12/18/2023
PRINT DATE: 12/19/2023

ROADWAY MANAGEMENT SYSTEM
SLD COUNTY/SR - ANNUAL PRINT

PAGE NUMBER: 13
COUNTY: ELK

DIR: B TOTAL LEN: 18.980 MI.
LEFT MUN: SAINT MARYS C

DIST: 02-8 SR: 120
RIGHT MUN: SAINT MARYS C

	0160/0590	018 "DIA CIRC CONCR LEN=0050 INSTALLED UNKN
	0160/0245	018 "DIA CIRC CONCR LEN=0050 INSTALLED UNKN
033859 FT	033859 FT	1 0 00099 0 00 0350+00
	0160/0000	LENGTH(AH 2533 BK 2496) 018 "DIA CIRC CONCR
	0150/2225	LEN=0055 INSTALLED UNKN
	0150/1825	018 "DIA CIRC CONCR LEN=0060 INSTALLED UNKN
	0150/1425	018 "DIA CIRC CONCR LEN=0060 INSTALLED UNKN
	0150/0630	018 "DIA CIRC CONCR LEN=0050 INSTALLED UNKN
	0150/0215	018 "DIA CIRC CONCR LEN=0050 INSTALLED UNKN
031363 FT	031363 FT	1 0 00099 0 00 0325+30
	0150/0000	LENGTH(AH 2496 BK 2449) 018 "DIA CIRC CONCR
	0140/2250	LEN=0070 INSTALLED UNKN
	0140/1382	BMSSEN 24/0120/0140/1342 1 0 00099 0 00 0313+86 MILL CREEK
	0140/1342	BMSBG 24/0120/0140/1342 018 "DIA CIRC CONCR
	0140/0810	LEN=0080 INSTALLED UNKN
	0140/0075	018 "DIA CIRC CONCR LEN=0050 INSTALLED UNKN
028914 FT	028914 FT	1 0 00099 0 00 0300+81
	0140/0000	NC RIDGWAY RD LENGTH(AH 2449 BK 2203) 018 "DIA CIRC CONCR
	0130/1905	LEN=0060 INSTALLED UNKN SAINT MARYS
	0130/1785	RIDGWAY T
	0130/0810	018 "DIA CIRC CONCR LEN=0070 INSTALLED UNKN
	0130/0390	024 "DIA CIRC METAL LEN=0080 INSTALLED UNKN
026711 FT	026711 FT	1 0 00099 0 00 0278+50
	0130/0000	VILLAGE: DAGUSCAHONDA DAGUS RUN STRUCTURE LENGTH 9 FT BMSID 24/0120/0130/0000 LENGTH(AH 2203 BK 2765)

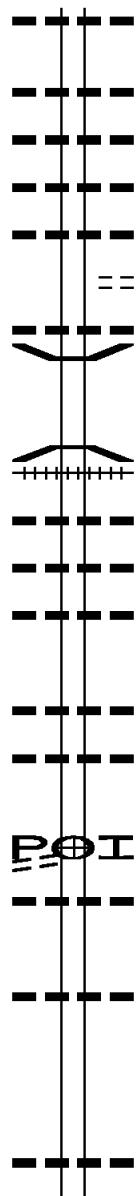
DIR: B TOTAL LEN: 18.980 MI. DIST: 02-8 SR: 120
 LEFT MUN: RIDGWAY T RIGHT MUN: RIDGWAY T

BRIDGE ST
 (T350)

Segment ID	Length (FT)	Start Station	End Station	Material	Status	Notes
0120/2433		0120/2460	0120/2433	024" DIA CIRC METAL	INSTALLED	1946
023946 FT	023946	0120/0950	0120/0640	018" DIA CIRC CONCR	INSTALLED	UNKN
		0120/0300	023946 FT	018" DIA CIRC CONCR	INSTALLED	UNKN
		0120/0000	0110/2305	018" DIA CIRC CONCR	INSTALLED	UNKN
		0110/1935	0110/0980	018" DIA CIRC CONCR	INSTALLED	UNKN
		0110/0700	0110/0260	024" DIA CIRC CONCR	INSTALLED	UNKN
021300 FT	021300	0110/0000	021300 FT	024" DIA CIRC CONCR	INSTALLED	UNKN
		0100/2260	0100/1900	018" DIA CIRC CONCR	INSTALLED	UNKN
		0100/1735	0100/1525	018" DIA CIRC CONCR	INSTALLED	UNKN
		0100/1200	0100/0870	024" DIA CIRC CONCR	INSTALLED	UNKN
		0100/0510	0100/0235	018" DIA CIRC CONCR	INSTALLED	UNKN
018890 FT	018890	0100/0000	0100/0000	018" DIA CIRC CONCR	INSTALLED	UNKN
		0100/0000	0100/0000	018" DIA CIRC CONCR	INSTALLED	UNKN

DIR: B TOTAL LEN: 18.980 MI. DIST: 02-8 SR: 120
 LEFT MUN: RIDGWAY T RIGHT MUN: RIDGWAY T

---	0090/2375	LEN=0045	INSTALLED	1946
---	0090/1695	018 " DIA	CIRC CONCR	
---	0090/1350	LEN=0045	INSTALLED	1946
---	0090/1095	018 " DIA	CIRC CONCR	
---	0090/0880	LEN=0050	INSTALLED	1946
---	0090/0623	018 " DIA	CIRC CONCR	
==	0090/0555	LEN=0055	INSTALLED	1946
---	0090/0244	024 " DIA	CIRC CONCR	
016393 FT	016393 FT	MOHAN RUN RD		
---	0090/0000	024 " DIA	CIRC CONCR	
---	0080/2345	LEN=0045	INSTALLED	1946
---	0080/2200	BMS EN 24/0120/0090/0000		
---	0080/1640	1 0 00099 0 00 0175+06		
---	0080/1150	ELK CREEK		
---	0080/0210	BMSBG 24/0120/0090/0000		
---	0080/0025	LENGTH(AH 2497 BK 2579)		
013814 FT	013814 FT	(AAR 527038F) #TRKS 01		
PADOT STOCKPILE #05 RD (GOVT)	0070/2538	024 " DIA	CIRC CONCR	
0070/2538	0070/2330	LEN=0045	INSTALLED	1946
---	0070/1285	018 " DIA	CIRC CONCR	
---	0070/0000	LEN=0055	INSTALLED	1946
---	0060/2160	018 " DIA	CIRC CONCR	
011231 FT	011231 FT	LEN=0035	INSTALLED	1946
---	0070/0000	024 " DIA	CIRC CONCR	
---	0060/2160	LEN=0045	INSTALLED	1946
---	0060/2160	015 " DIA	CIRC CONCR	



PADOT STOCKPILE #05 RD (GOVT)

POI

DIR: B TOTAL LEN: 18.980 MI. DIST: 02-8 SR: 120
 LEFT MUN: RIDGWAY T RIGHT MUN: RIDGWAY T

Stationing	Notes	Material	Length	Year
0060/1740		015" DIA CIRC CONCR	0035	1946
0060/1230		015" DIA CIRC CONCR	0050	1946
0060/0970		018" DIA CIRC CONCR	0045	1946
0060/0600		018" DIA CIRC CONCR	0035	1946
0060/0375		018" DIA CIRC CONCR	0035	1946
0060/0010		018" DIA CIRC CONCR	0050	1946
008985 FT				
008985 FT				
0060/0000	5	LENGTH(AH 2246 BK 2264)		
0050/1800		018" DIA CIRC CONCR	0035	1946
0050/1670		018" DIA CIRC CONCR	0035	1946
0050/1275		018" DIA CIRC CONCR	0050	1946
GEORGE RD (T625)	0050/1016	==		
		TRIB ELK CREEK		
		STRUCTURE LENGTH 12 FT		
MEADOWBROOK RD (T524)	0050/0445	==		
		BMSID 24/0120/0050/0815		
		024" DIA CIRC CONCR		
		LEN=0050 INSTALLED 1946		
		024" DIA CIRC CONCR		
		LEN=0045 INSTALLED 1946		
		018" DIA CIRC CONCR		
		LEN=0050 INSTALLED 1946		
006721 FT				
006721 FT				
		NC ST MARYS RD		
		5		
		LENGTH(AH 2264 BK 1968)		
		020" DIA CIRC METAL		
		LEN=0050 INSTALLED UNKN		
		054" DIA CIRC METAL		
		LEN=0100 INSTALLED UNKN		
		018" DIA CIRC METAL		
		LEN=0060 INSTALLED UNKN		
BOOTJACK TRUCK LN (SR2219 SEG 0330/2790)	0042/1495	==		
		024" DIA CIRC METAL		
		LEN=0060 INSTALLED UNKN		
		RIDGWAY		
		RIDGWAY B		
		SR 2219		
		OP ID 24/2219/0330/1863		
		036" DIA CIRC METAL		

DIR: B TOTAL LEN: 18.980 MI. DIST: 02-8 SR: 120
 LEFT MUN: RIDGWAY B RIGHT MUN: RIDGWAY B

Street Name	Segment ID	Length	Material	Status	Notes
ARTHUR AV (BORO)	0042/0787	0042/1045	SHRP WIM	INSTALLED	UNKN 324
HAYES AV (BORO)	0042/0077 004753 FT	0042/0555	018 "DIA	CIRC METAL	INSTALLED UNKN
JOHNSON AV (BORO)	0030/2031	0042/0140	018 "DIA	CIRC CONCR	INSTALLED UNKN
PIERCE AV (BORO)	0030/1744	004753 FT	1 0 00099 0 00	0057+15	MFC BEGIN = C
FILLMORE AV (BORO)	0030/1503	0042/0000	018 "DIA	CIRC CONCR	LENGTH(AH 1968 BK 2199)
TAYLOR AV (BORO)	0030/1263	0030/2137	018 "DIA	CIRC CONCR	INSTALLED 1946
POLK AV (BORO)	0030/1026	0030/1787	018 "DIA	CIRC CONCR	INSTALLED 1946
TYLER AV (BORO)	0030/0783	0030/1542	018 "DIA	CIRC CONCR	INSTALLED 1946
HARRISON AV (BORO)	0030/0545	0030/1317	018 "DIA	CIRC CONCR	INSTALLED 1946
		0030/1077	018 "DIA	CIRC CONCR	INSTALLED 1946
		0030/0837	018 "DIA	CIRC CONCR	INSTALLED 1946
		0030/0597	018 "DIA	CIRC CONCR	INSTALLED 1946
		0030/0533	(APRA) TO	PADOT MAINT O	ST LEO AV
		0030/0430	018 "DIA	CIRC CONCR	INSTALLED 1946
		0030/0290	018 "DIA	CIRC CONCR	INSTALLED UNKN
		0030/0040	018 "DIA	CIRC CONCR	INSTALLED 1946

DIR: B TOTAL LEN: 18.980 MI. DIST: 02-8 SR: 120
 LEFT MUN: RIDGWAY B RIGHT MUN: RIDGWAY B

1 0 00099 0 00 0034+93 002554 FT
 MONROE AV
 (BORO)
 UPPER FRONT ST
 (BORO)

002554 FT

UPPER FRONT ST
 (BORO)
 OSTERHOUT ST
 (SR1014 SEG 0013/1414)
 (SR1014 SEG 7012/1390)

ERIE AV
 (BORO)

ALLENHURST AV
 (SR1012 SEG 0010/1041)

0030/0000

0020/0322

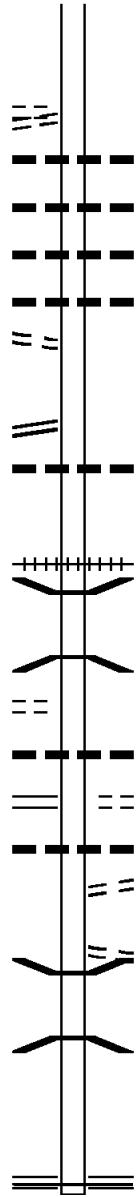
0020/0147

001093 FT

0010/0916

0010/0680

000000 FT



5 0030/0000 LENGTH(AH 2199 BK 1461)
 030 "DIA CIRC CONCR
 0020/1307 LEN=0035 INSTALLED 1946
 024 "DIA CIRC CONCR
 0020/1210 LEN=0040 INSTALLED UNKN
 018 "DIA CIRC CONCR
 0020/0640 LEN=0044 INSTALLED 1946
 018 "DIA CIRC CONCR
 0020/0403 LEN=0030 INSTALLED 1946

018 "DIA CIRC CONCR
 0020/0090 LEN=0050 INSTALLED 1946
 001093 FT 1 0 00099 0 00 0019+76
 (AAR 527037Y)#TRKS 01

5 0020/0000 LENGTH(AH 1461 BK 1093)
 0010/1030 BMSEN 24/0120/0010/0953
 1 0 00099 0 00 0018+38
 ELK CREEK
 0010/0953 BMSBG 24/0120/0010/0953

018 "DIA CIRC CONCR
 0010/0755 LEN=0030 INSTALLED UNKN
 ALLENHURST AV
 (BORO)
 018 "DIA CIRC CONCR
 0010/0555 LEN=0035 INSTALLED UNKN
 AL
 (BORO)
 0010/0528 SHERIDAN ST
 (BORO)
 0010/0216 BMSEN 24/0120/0010/0091
 0010/0110 1 0 00099 0 00 0009+84
 GALLAGHER RUN
 0010/0091 BMSBG 24/0120/0010/0091
 000000 FT 1 0 00099 0 00 0008+56
 NC DEPOT ST
 MAIN ST
 (SR0219 SEG 0330/0000)
 MFC BEGIN = B

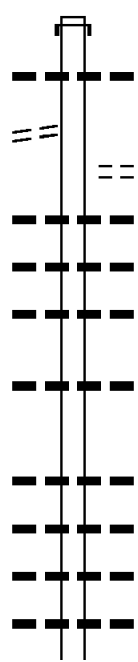
5 0010/0000 LENGTH(AH 1093 BK 0000)

PENNSYLVANIA AV
(T318)

048486 FT

0200/1854

046212 FT



048486 FT	INTER-AHD	0200/2274	0200/1900	AH-MCKEAN JAMES CITY HILL RD (SR0066 SEG 0010/0000) 030 "DIA CIRC CONCR LEN=0030 INSTALLED 1931
		0200/1694	0200/1687	LAMONT RD (T319) 015 "DIA CIRC CONCR LEN=0035 INSTALLED 1931 018 "DIA CIRC CONCR LEN=0030 INSTALLED 1986 015 "DIA CIRC CONCR LEN=0080 INSTALLED 1931
		0200/1450	0200/1070	015 "DIA CIRC CONCR LEN=0030 INSTALLED 1931
		0200/0216	046212 FT	1 0 00380 0 00 0462+17 015 "DIA CIRC CONCR LEN=0030 INSTALLED 1931
		0200/0000	0190/2150	LENGTH(AH 2274 BK 2634) 015 "DIA CIRC CONCR LEN=0030 INSTALLED 1931 015 "DIA CIRC CONCR LEN=0060 INSTALLED 1931 015 "DIA CIRC CONCR LEN=0030 INSTALLED 1931
		0190/1740	0190/1456	

DIR: B TOTAL LEN: 9.183 MI. DIST: 02-8 SR: 66
 LEFT MUN: HIGHLAND T RIGHT MUN: HIGHLAND T

Stationing	Notes	Material	Length	Start Station	End Station	Remarks
043578 FT	0190/0780	015 " DIA CIRC CONCR	LEN=0035	0190	0780	INSTALLED 1931
	0190/0425	015 " DIA CIRC CONCR	LEN=0030	0190	0425	INSTALLED 1931
	043578 FT	1 0 00380	0 00	0435	0435	+77
	0190/0000	015 " DIA CIRC CONCR	LEN=0030	0190	0000	INSTALLED 1931
	0180/2170	015 " DIA CIRC CONCR	LENGTH(AH 2634 BK 2563)	0180	2170	INSTALLED 1931
	0180/1570	018 " DIA CIRC CONCR	LEN=0030	0180	1570	INSTALLED 1931
	0180/1255	024 " DIA CIRC CONCR	LEN=0030	0180	1255	INSTALLED 1931
FORESTRY RD (FRST)	0180/1116					
	0180/0785	018 " DIA CIRC CONCR	LEN=0030	0180	0785	INSTALLED 1931
	0180/0341	024 " DIA CIRC CONCR	LEN=0030	0180	0341	INSTALLED 1931
041015 FT	041015 FT	1 0 00380	0 00	0410	0410	+14
	0180/0000	015 " DIA CIRC CONCR	LEN=0030	0180	0000	INSTALLED 1931
	0170/2088	015 " DIA CIRC CONCR	LENGTH(AH 2563 BK 2257)	0170	2088	INSTALLED 1931
	0170/1750	015 " DIA CIRC CONCR	LEN=0030	0170	1750	INSTALLED 1931
	0170/1457	015 " DIA CIRC CONCR	LEN=0030	0170	1457	INSTALLED 1931
	0170/1155	015 " DIA CIRC CONCR	LEN=0030	0170	1155	INSTALLED 1931
	0170/1015	015 " DIA CIRC CONCR	LEN=0030	0170	1015	INSTALLED 1931
	0170/0775	018 " DIA CIRC CONCR	LEN=0040	0170	0775	INSTALLED 1931
FORESTRY-367 RD (FRST)						
FORESTRY-352 RD (FRST)	0170/0741					
	0170/0640	036 " DIA CIRC CONCR	LEN=0040	0170	0640	INSTALLED 1931
038758 FT	038758 FT	BMS EN 24/0066	0170/0000	0387	0387	+56
	0170/0000	1 0 00380	0 00	0387	0387	+56
		S BR TIONESTA CREEK				
		BMSBG 24/0066	0170/0000			
	0170/0000	015 " DIA CIRC CONCR	LENGTH(AH 2257 BK 2067)	0170	0000	INSTALLED 1931
		OLD LAMONT RD				

EXTRACT DATE: 12/18/2023
PRINT DATE: 12/19/2023

ROADWAY MANAGEMENT SYSTEM
SLD COUNTY/SR - ANNUAL PRINT

PAGE NUMBER: 5
COUNTY: ELK

DIR: B TOTAL LEN: 9.183 MI.
LEFT MUN: HIGHLAND T

DIST: 02-8 SR: 66
RIGHT MUN: HIGHLAND T

036691 FT

034542 FT

==	0160/1946	(T317)	015 "DIA	CIRC	CONCR				
---	0160/1520		LEN=0030	INSTALLED		1994			
---	0160/1154		BMSSEN 24/0066			0160/1141			
			1 0 00380	0 00	0378	+37			
			TRIB WOLF	RUN					
---	0160/1141		BMSBG 24/0066			0160/1141			
---	0160/0720		018 "DIA	CIRC	CONCR				
---	0160/0430		LEN=0030	INSTALLED		1932			
---	0160/0225		015 "DIA	CIRC	CONCR				
---	0160/0020		LEN=0030	INSTALLED		1932			
---	0160/0020		018 "DIA	CIRC	CONCR				
---	036691 FT		LEN=0030	INSTALLED		1932			
			1 0 00380	0 00	0367	+00			
			TRUSSEL	RD					
			(T328)						
5	0160/0000	LENGTH(AH	2067	BK	2149)				
---	0150/1905		015 "DIA	CIRC	CONCR				
---	0150/1660		LEN=0030	INSTALLED		1932			
---	0150/1350		018 "DIA	CIRC	CONCR				
---	0150/1030		LEN=0030	INSTALLED		1932			
---	0150/0650		018 "DIA	CIRC	CONCR				
---	0150/0400		LEN=0045	INSTALLED		1932			
---	0150/0220		015 "DIA	CIRC	CONCR				
---	034542 FT		LEN=0030	INSTALLED		1932			
			1 0 00380	0 00	0345	+56			
			018 "DIA	CIRC	CONCR				
			LEN=0030	INSTALLED		1932			
5	0150/0000	LENGTH(AH	2149	BK	2351)				
---	0140/2060		018 "DIA	CIRC	CONCR				
---	0140/1750		LEN=0030	INSTALLED		1932			
---	0140/1440		018 "DIA	CIRC	CONCR				
---	0140/1277		LEN=0035	INSTALLED		1932			
---	0140/0985		030 "DIA	CIRC	CONCR				
---	0140/0883		LEN=0030	INSTALLED		1932			
			015 "DIA	CIRC	CONCR				
			LEN=0030	INSTALLED		1932			
			04B "DIA	CIRC	CONCR				
			LEN=0060	INSTALLED		2003			
			SR 4004	SH					
			(SR4004	SEG	0010/0000)				
			015 "DIA	CIRC	CONCR				

DIR: B TOTAL LEN: 9.183 MI. DIST: 02-8 SR: 66
 LEFT MUN: HIGHLAND T RIGHT MUN: HIGHLAND T

Stationing	Segment	Material	Length	Notes
032191 FT	0140/0806	LEN=0030	1932	INSTALLED
		018 "DIA		CIRC CONCR
	0140/0600	LEN=0030	1932	INSTALLED
		015 "DIA		CIRC CONCR
	0140/0014	LEN=0060	1932	INSTALLED
	032191 FT	1 0 00380	0 00	0322+00
	0140/0000	LENGTH(AH	2351	BK 2636)
GARRIS RD (T329)				
0130/0986	0130/1446	015 "DIA		CIRC CONCR
		LEN=0030	1932	INSTALLED
	0130/1353	015 "DIA		CIRC CONCR
		LEN=0035	1932	INSTALLED
	0130/1000	015 "DIA		CIRC CONCR
	LEN=0030	1932	INSTALLED	
029555 FT	0130/0750	015 "DIA		CIRC CONCR
		LEN=0030	1932	INSTALLED
	029555 FT	1 0 00380	0 00	0295+47
		024 "DIA		CIRC CONCR
		LEN=0030	1932	INSTALLED
	0130/0000	LENGTH(AH	2636	BK 2542)
027013 FT	0120/0650	024 "DIA		CIRC CONCR
		LEN=0030	1932	INSTALLED
	0120/0350	015 "DIA		CIRC CONCR
		LEN=0030	1951	INSTALLED
	0120/0101	015 "DIA		CIRC CONCR
	LEN=0030	1932	INSTALLED	
	027013 FT	1 0 00380	0 00	0270+00
	0120/0000	VILLAGE: NANSEN		LENGTH(AH 2542 BK 2494)
024519 FT	0110/1080	018 "DIA		CIRC CONCR
		LEN=0030	1932	INSTALLED
	0110/0800	024 "DIA		CIRC CONCR
		LEN=0030	1932	INSTALLED
	0110/0327	015 "DIA		CIRC CONCR
	LEN=0030	1932	INSTALLED	
	024519 FT	1 0 00380	0 00	0245+11
		015 "DIA		CIRC CONCR
		LEN=0030	1932	INSTALLED

DIR: B TOTAL LEN: 9.183 MI. DIST: 02-8 SR: 66
 LEFT MUN: HIGHLAND T RIGHT MUN: HIGHLAND T

021997 FT

019611 FT

017008 FT

5	0110/0000	LENGTH(AH 2494 BK 2522)
	015 "DIA	CIRC CONCR
	0100/2145	LEN=0030 INSTALLED 1951
	015 "DIA	CIRC CONCR
	0100/1978	LEN=0030 INSTALLED 1932
	015 "DIA	CIRC METAL
	0100/1177	LEN=0030 INSTALLED 1932
	018 "DIA	CIRC METAL
	0100/0625	LEN=0030 INSTALLED 1932
	018 "DIA	CIRC CONCR
	0100/0108	LEN=0030 INSTALLED 1932
	021997 FT	1 0 00380 0 0 00 0220+97
		MONTMORENCI RD
		(SR0948 SEG 0522/0500)
5	0100/0000	LENGTH(AH 2522 BK 2386)
	018 "DIA	CIRC CONCR
	0090/2178	LEN=0030 INSTALLED 1932
	018 "DIA	CIRC CONCR
	0090/1700	LEN=0030 INSTALLED UNKN
	018 "DIA	CIRC CONCR
	0090/1288	LEN=0030 INSTALLED 1932
	015 "DIA	CIRC CONCR
	0090/0865	LEN=0030 INSTALLED 1932
	018 "DIA	CIRC CONCR
	0090/0587	LEN=0030 INSTALLED 1951
	015 "DIA	CIRC CONCR
	0090/0275	LEN=0030 INSTALLED 1951
	019611 FT	1 0 00380 0 0 00 0196+03
	018 "DIA	CIRC CONCR
	LEN=0030	INSTALLED 1951
5	0090/0000	LENGTH(AH 2386 BK 2603)
	015 "DIA	CIRC CONCR
	0080/2299	LEN=0030 INSTALLED 1932
	018 "DIA	CIRC CONCR
	0080/1943	LEN=0030 INSTALLED 1932
	018 "DIA	CIRC CONCR
	0080/1314	LEN=0030 INSTALLED 1932
	015 "DIA	CIRC CONCR
	0080/0980	LEN=0040 INSTALLED 1951
	015 "DIA	CIRC CONCR
	0080/0710	LEN=0040 INSTALLED 1932
	017008 FT	1 0 00380 0 0 00 0170+00
5	0080/0000	LENGTH(AH 2603 BK 2284)
	018 "DIA	CIRC CONCR
	0070/2060	LEN=0030 INSTALLED 1932

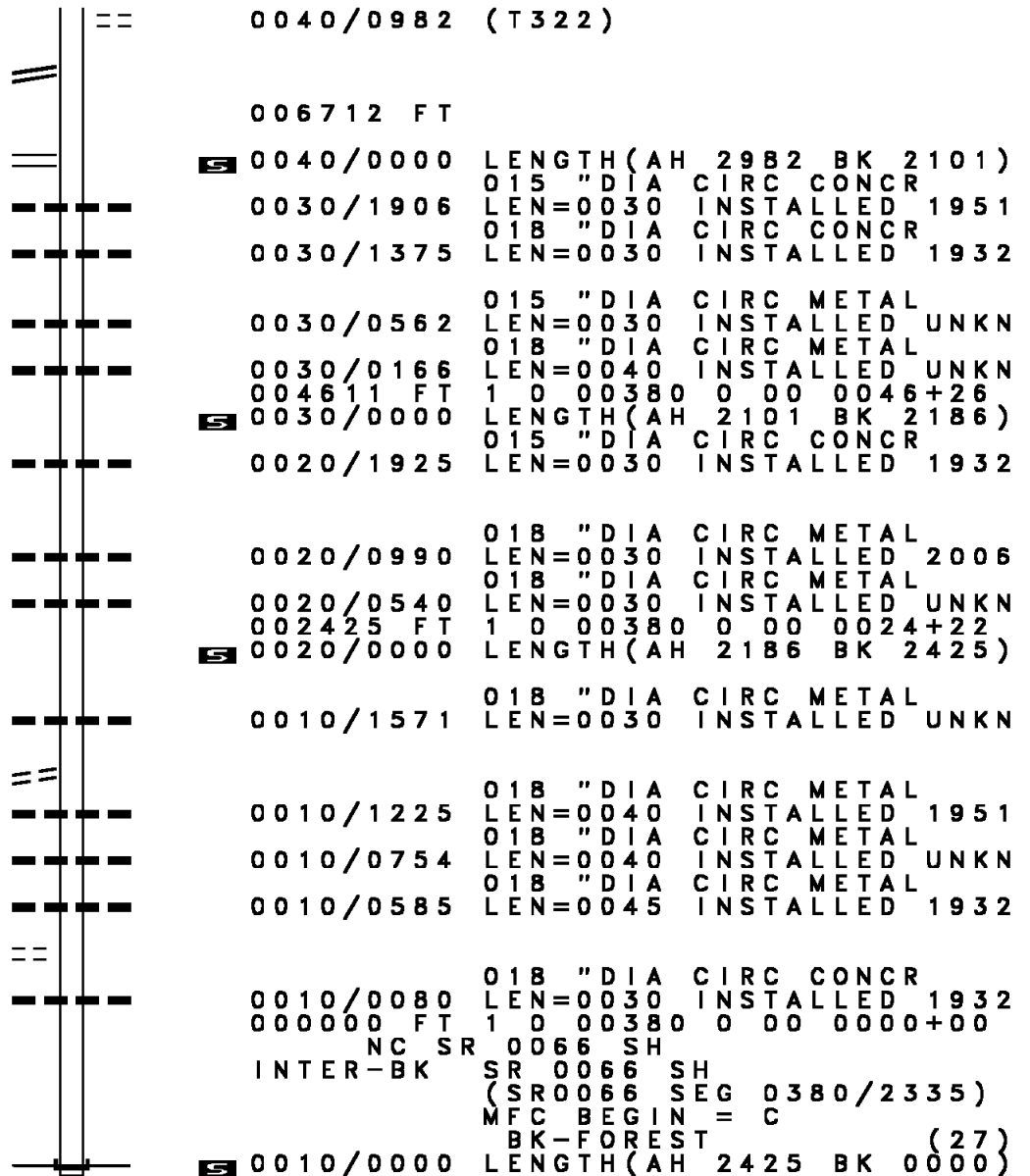
DIR: B TOTAL LEN: 9.183 MI. DIST: 02-8 SR: 66
 LEFT MUN: HIGHLAND T RIGHT MUN: HIGHLAND T

COON RUN RD
(FRST)

Stationing	Notes	Material	Length	Installation	Notes
014724 FT	0070/0860	015 " DIA	LEN=0030	CIRC CONCR	INSTALLED 1932
	0070/0405	018 " DIA	LEN=0040	CIRC CONCR	INSTALLED 1932
	0070/0045	015 " DIA	LEN=0035	CIRC CONCR	INSTALLED 1932
	014724 FT	1 0 00380	0 00	0147+46	
	0070/0000	LENGTH(AH	2284	BK 2544)	
	0060/2360	015 " DIA	LEN=0040	CIRC CONCR	INSTALLED UNKN
	0060/2127	015 " DIA	LEN=0030	CIRC CONCR	INSTALLED 1932
0060/2086	==				
	0060/1172	018 " DIA	LEN=0030	CIRC CONCR	INSTALLED 1932
	M 0060/0876	CAVC		027	
	0060/0852	018 " DIA	LEN=0030	CIRC CONCR	INSTALLED 1932
012180 FT	012180 FT	1 0 00380	0 00	0121+93	
	0060/0000	VILLAGE: RUSSELL CITY	LENGTH(AH	2544	BK 2486)
	0050/2140	018 " DIA	LEN=0030	CIRC CONCR	INSTALLED 1932
	0050/1507	015 " DIA	LEN=0030	CIRC CONCR	INSTALLED 1932
	0050/0890	018 " DIA	LEN=0030	CIRC CONCR	INSTALLED 1932
009694 FT	0050/0111	024 " DIA	LEN=0030	CIRC CONCR	INSTALLED 1932
	009694 FT	1 0 00380	0 00	0097+07	
	0050/0000	LENGTH(AH	2486	BK 2982)	
	0040/2535	018 " DIA	LEN=0050	CIRC METAL	INSTALLED 1932
	0040/1576	015 " DIA	LEN=0030	CIRC METAL	INSTALLED 1932
	0040/1270	024 " DIA	LEN=0040	CIRC CONCR	INSTALLED 2000
	0040/1032	015 " DIA	LEN=0030	CIRC CONCR	INSTALLED 1932
		PIGS EAR			RD

DIR: B TOTAL LEN: 9.183 MI. DIST: 02-8 SR: 66
 LEFT MUN: HIGHLAND T RIGHT MUN: HIGHLAND T

SR 9106 SH
 (SR9106 SEG 0010/0000) 0040/0630
 1 0 00380 0 00 0067+27 006712 FT
 MONTMORENCI RD
 (SR0948 SEG 0530/0000) 0040/0000



0040/0982 (T322)

006712 FT

5 0040/0000 LENGTH(AH 2982 BK 2101)
 015 "DIA CIRC CONCR
 0030/1906 LEN=0030 INSTALLED 1951
 018 "DIA CIRC CONCR
 0030/1375 LEN=0030 INSTALLED 1932

0030/0562 015 "DIA CIRC METAL
 LEN=0030 INSTALLED UNKN
 018 "DIA CIRC METAL
 0030/0166 LEN=0040 INSTALLED UNKN

004611 FT

1 0 00380 0 00 0046+26
 5 0030/0000 LENGTH(AH 2101 BK 2186)
 015 "DIA CIRC CONCR
 0020/1925 LEN=0030 INSTALLED 1932

0020/0990 018 "DIA CIRC METAL
 LEN=0030 INSTALLED 2006
 018 "DIA CIRC METAL
 0020/0540 LEN=0030 INSTALLED UNKN

002425 FT

1 0 00380 0 00 0024+22
 5 0020/0000 LENGTH(AH 2186 BK 2425)

CHAFFE RD
 (T309)

0010/1371

0010/1571 018 "DIA CIRC METAL
 LEN=0030 INSTALLED UNKN

0010/1225 018 "DIA CIRC METAL
 LEN=0040 INSTALLED 1951
 018 "DIA CIRC METAL
 0010/0754 LEN=0040 INSTALLED UNKN
 018 "DIA CIRC METAL

0010/0585 LEN=0045 INSTALLED 1932

LC TO CHAFFE RD
 (CONN)

0010/0440

0010/0080 018 "DIA CIRC CONCR
 LEN=0030 INSTALLED 1932
 000000 FT 1 0 00380 0 00 0000+00

000000 FT

NC SR 0066 SH
 INTER-BK SR 0066 SH
 (SR0066 SEG 0380/2335)
 MFC BEGIN = C
 BK-FOREST (27)
 5 0010/0000 LENGTH(AH 2425 BK 0000)