

Straight Line Diagram

**Elk
24**

January 2024

This document was produced by the Pennsylvania Department of Transportation (PENNDOT) as an internal management tool for State maintained highways and is not to be used for other purposes. The printed information was compiled from the Department's computerized Roadway Management System (RMS) and is subject to change without notice. Use of any or all of the printed information for purposes other than those intended by the Department may not satisfy other accuracy and completeness requirements and the Department does not warrant that such printed information is accurate or complete.



December 30, 2023

Pennsylvania State Roads - Straight Line Diagrams

Contained within this document are the 2024 Pennsylvania Straight Line Diagrams (SLDs) for State Routes by county within a particular PennDOT district. At the end of each year, PennDOT takes a snapshot of its current SLD database and creates PDF files from the SLD snapshot. The SLDs are a graphical representation of State Routes (SRs) that PennDOT maintains. The information shown on the SLD is generated from data found in PennDOT's Roadway Management System (RMS) database. The data from RMS is constantly being updated to match actual roadway inventory data found on Pennsylvania's state highways. PennDOT's SR system is explained briefly in this document along with symbol definitions for each type of roadway feature or attribute found on the SLD. This PDF version of the SLD contains an individual county list of all state roads found in that county. The SRs found on the list are linked to the actual pages that show the individual SLDs. To find an SLD for a particular road that you want, simply point to that road on the SR index list and click on it to jump to the beginning page of that SLD.

If you have any questions or comments concerning information found in this document, please contact Ty Reed, Chief, Roadway Inventory and Testing Unit, Asset Management Division, Bureau of Operations, by calling (717) 787-7294.

Additional information on state owned highways is available from your local PENNDOT Engineering District Office, RMS Unit, RMS Coordinator.

Straight Line Diagram Disclaimer: This document is for informational purposes only and may be viewed by anyone. No part of the information contained in this document may be altered or redistributed without prior written consent of PENNDOT. Straight Line Diagram information is provided "as is" without warranty of any kind, either expressed or implied. This information could include technical inaccuracies or errors of omission. Changes may be made periodically to the information herein.

Copyright © 2023 by the Commonwealth of Pennsylvania. All rights reserved.



Asset Management Division

Mission Statement

To protect and preserve Pennsylvania's infrastructure by providing meaningful, timely, and accurate pavement and roadway management, design, standards, strategies, inventory and condition, as well as fair, consistent and efficient application of Commonwealth laws and regulations.

CUSTOMER SERVICE RATING FORM

Straight Line Diagram (SLD) – Customer Service Rating

As means to improve customer service, we would like you to rate the product/ service you have received, by circling a “grade” from “A” (excellent) to “E” (fail).

A **B** **C** **D** **E**

If your rating is not an “A,” please let us know what we could do better.

Name and Organization (optional)

Thank You.

(Fold along line, and tape or staple together before mailing)

(Cut along dashed line)

Bureau of Operations
Asset Management Division – PennDOT Annex
907 Elmerton Avenue
Harrisburg, PA 17110
ATTN: Ty Reed

PENNSYLVANIA DEPARTMENT OF TRANSPORTATION
Bureau of Operations, Asset Management Division

Location Referencing System (LRS) – Definitions, Uses & Testing

The Department's LRS, implemented in 1987, is the mechanism to designate the State highway network, to define roadway lengths, locations, and route connectivity, and to serve as the basis for the collection, storage, and integration of roadway information.

An LRS key is a unique series of numbers that identifies the location of each point or feature along a State route. The fourteen digit number is an integral part of the Roadway Management System (RMS) where roadway data is stored. 07/4016/0100/0857 is an example of an LRS key, which identifies County (CO) = 07, State Route (SR) = 4016, Segment (SEG) = 0100, and Offset = 0857.

County (CO)

Each of Pennsylvania's sixty-seven counties is identified by a number.

Name	#	Name	#	Name	#	Name	#
Adams	1	Clinton	18	Lackawanna	35	Potter	52
Allegheny	2	Columbia	19	Lancaster	36	Schuylkill	53
Armstrong	3	Crawford	20	Lawrence	37	Snyder	54
Beaver	4	Cumberland	21	Lebanon	38	Somerset	55
Bedford	5	Dauphin	22	Lehigh	39	Sullivan	56
Berks	6	Delaware	23	Luzerne	40	Susquehanna	57
Blair	7	Elk	24	Lycoming	41	Tioga	58
Bradford	8	Erie	25	McKean	42	Union	59
Bucks	9	Fayette	26	Mercer	43	Venango	60
Butler	10	Forest	27	Mifflin	44	Warren	61
Cambria	11	Franklin	28	Monroe	45	Washington	62
Cameron	12	Fulton	29	Montgomery	46	Wayne	63
Carbon	13	Greene	30	Montour	47	Westmoreland	64
Centre	14	Huntingdon	31	Northampton	48	Wyoming	65
Chester	15	Indiana	32	Northumberland	49	York	66
Clarion	16	Jefferson	33	Perry	50	Philadelphia	67
Clearfield	17	Juniata	34	Pike	51		

State Route (SR)

State Routes (SR's) are identified by four-digit numbers. SR numbers are assigned as follows:

- | | |
|--|-----------|
| 1. Traffic Routes: Routes designated as Interstates, US or PA Routes | 0001-0999 |
| 2. Quadrant Routes (Non-Traffic Routes) | 1001-4999 |
| 3. Relocated Traffic Routes | 6000-6999 |
| 4. Turned Back, Abandoned, or Null Routes | 7000-7999 |
| 5. Interchanges | 8001-8999 |
| 6. WYE's | 9101-9199 |
| 7. Rest Areas | 9201-9299 |
| 8. Truck Escape Ramps | 9301-9399 |
| 9. Others | 9401-9499 |
| 10. Park and Rides | 9501-9599 |

Even/Odd Convention: Even numbers are typically given to SR's in the East/West direction, and odd numbers to SR's that run North/South. This convention applies to Interstate Routes (except those that are Beltways or Spurs), and Quadrant Routes. This convention may or may not apply to PA or US Traffic Routes.

Hierarchy: If two or more traffic routes occupy the same section of roadway, the SR number is based on the "higher" type route, according to the following hierarchy. If the traffic routes are the same hierarchy class, then the SR number is assigned the lower numbered traffic route (Figure 1).

1. Interstates
2. U.S. Routes
3. PA Routes
4. Quadrant Routes



FIGURE 1

Other Numbering Conventions:

1. The first digit of a quadrant route is based on which quadrant of the county the route is located, as shown in the following diagram (Figure 2).
2. The last three digits of a Relocated Traffic Route are the same as the Traffic Route that was relocated.
3. Interchanges are numbered sequentially. Odd numbers are given to interchanges along SR's in the North/South direction; even numbers are given to interchanges along SR's in the East/West direction (Figure 3).
4. WYE's are given odd numbers if the connecting SR is odd numbered, and even numbers if the connecting SR is even numbered.
5. Rest Areas or Truck Escape Ramps are given odd numbers if they connect to the Southbound or Westbound side of an SR, and even numbers if they connect to the Northbound or Eastbound side.

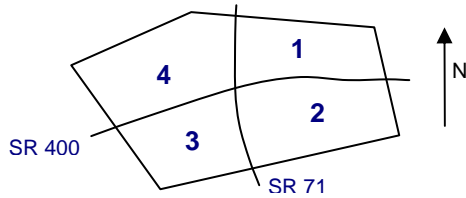


FIGURE 2

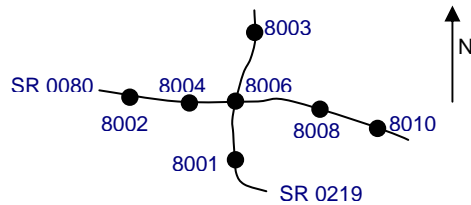


FIGURE 3

Segment (SEG)

State routes are divided into segments, which are approximately one-half mile long, and are identified by a four-digit number. Segment begin and end points are placed at physical features where possible. Segment numbers increase in the North or East direction, and typically by 10's (Figure 4). Segments are even numbered on undivided roadways, and in the Northbound or Eastbound direction of divided roadways. Segments are odd numbered in the Southbound or Westbound direction of divided roadways (Figure 5). Interstate segments are associated with the mile posts (Figure 6).

Undivided Roadways



FIGURE 4

Divided Roadways



FIGURE 5

Interstate Roadways



FIGURE 6

Turned Back, Abandoned, and Null Segments are given numbers in the range of 7000-7999. For two coinciding State routes, the route with "lower" hierarchy is "nulled."

Segment numbering restarts on Traffic Routes at County boundaries, except Interstates (Figure 7).

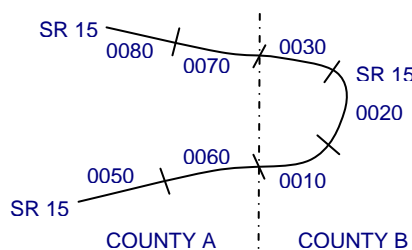


FIGURE 7

Offset

The offset, a subdivision of the segment, is the distance (in feet) from the beginning of the segment, expressed as a four-digit number. Offsets are measured in the increasing segment direction.

Segment Markers

Segment markers, which allow for easy identification of the LRS location on the State highway system, indicate the State route and segment number at the point that each segment is entered. If the beginning of a segment occurs at a physical feature, then the point of reference is at the physical feature and not the sign. At intersections, signs are used to identify beginning or ending State routes or segments.



Users of the LRS

Locations of all intersections, structures, and other points of interest are field verified and inventoried in the RMS. This information can be displayed on Straight Line Diagrams (SLD's) which can be viewed in the RMS, or hardcopy form. SLD books are refreshed and printed annually for distribution to the Department's District and County offices, as well as too many external entities.

A list of those within the Department that use the LRS to identify locations in the RMS and in the field includes personnel from the following organizations: Pavement Testing, County Maintenance, Traffic, Design, Surveys, Construction, Bridge, Permits, Crash Review, Planning and Programming, Posted & Bonded Roads, Tort Liability, and Emergency Management.

Users outside the Department include: County & Municipal governments, County 911, Planning Commissions, Federal Highway Administration, State & Local Police, Local Emergency Management, Delivery Services (UPS, Fed Ex, etc.), Fire Departments, Utility Companies, Contractors, and Consultants.

Without segment markers located in the field, all of these users would have to rely solely on the SLD, which would be extremely cumbersome at best and impossible for some.

Verification, QA & QC

In order to assure that LRS information is indicated properly in the RMS, on SLD's, and in the field, LRS Quality Assurance (QA) and Quality Commitment (QC) programs are performed each year. The Bureau of Operations, Asset Management Division, Roadway Inventory & Testing Unit (RITU) performs all Statewide QC testing. Field verification and QA is also performed by RITS, except in Engineering Districts 2-0, 11-0, and 12-0, where it is done "in-house." Each Engineering District is responsible for its own LRS completeness and maintenance with respect to the RMS.

Twenty percent of each county is field tested annually as part of the QA program, and five percent of each county is tested for the annual QC program. The goal of the QC program is to maintain at least 90% accuracy between the RMS and the actual field locations of highway features. Annual QC ratings are developed and reported to the Engineering Districts.

Field testing is performed by two-person teams (a permanent employee that operates the test, and a temporary employee that drives the device) with the use of vans equipped with an on-board computer and a Data Measurement Subsystem. Testing is typically performed during the months of April through November.

Vehicle location and roadway features are displayed on the van's computer screen in SLD format, and the software accepts operator inputs verifying or modifying roadway feature locations, as well as comments. Though the system can function at greater speed, test speeds are typically less than 25 mph to ensure accuracy.

There are five categories of information that is verified and/or modified:

1. State Route Length
2. Segment Length
3. Roadway Geometry (lane count, pavement & shoulder types & widths)
4. Intersecting Feature Location (intersections & bridges)
5. Segment Marker Location

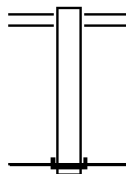
STRAIGHT LINE DIAGRAM (SLD) ANNUAL REFRESH ATTRIBUTE KEY PAGE 1 OF 2

 SEGMENT MARKER	 AHEAD LEFT INTER STATE OWNED	 RAILROAD CROSSING	 INTERSTATE MILEPOST
 TURNBACK	 AHEAD LEFT INTER NON-STATE	 RAILROAD OVER-PASS	 MFC BEGIN
 NULL	 AHEAD RIGHT INTE STATE OWNED	 OVER-PASS	 MUNICIPAL BOUNDARY
 UNDIVIDED HIGHWAY	 AHEAD RIGHT INTE NON-STATE	 BRIDGE END	 VILLAGE BEGIN
 PHYSICALLY DIVIDED	 BACK LEFT INTER STATE OWNED	 BRIDGE BEGIN	AH - LENGTH FORWARD TO NEXT SEGMENT BEGIN BK - LENGTH BACKWARD TO PREVIOUS SEGMENT BEGIN
 PAINT DIVIDED	 BACK LEFT INTER NON-STATE	 TUNNEL	
 INTERSECTION AHEAD	 BACK RIGHT INTER STATE OWNED	 SIGN STRUCTURE	MFC - MAINTENANCE FUNCTIONAL CLASS A = INTERSTATE EXPRESSWAY AND/OR PRINCIPLE ARTERIAL C = MINOR ARTERIAL D = COLLECTOR E = LOCAL ACCESS F = INTERCHANGE RAMP
 INTERSECTION BACK	 BACK RIGHT INTER NON-STATE	 P3 BRIDGE	
 REFERENCE AHEAD/BACK	 T-LEFT INTERSEC STATE OWNED	 RETAINING WALL	
 DIVIDED CONNECTOR	 T-LEFT INTERSEC NON-STATE	 BRIDGE/CULVERT UNDER FILL	NULL AND TURNBACK SEGMENTS ARE DISPLAYED IN THE DEPARTMENT'S ROADWAY MANAGEMENT SYSTEM (RMS) AS 100 FEET IN LENGTH. ACTUAL SEGMENT AND SECTION LENGTHS MAY VARY SIGNIFICANTLY
 CROSS INTERSEC STATE OWNED	 T-RIGHT INTERSEC STATE OWNED	 PIPE (STAMPP)	
 CROSS INTERSEC NON-STATE	 T-RIGHT INTERSEC NON-STATE	 ROTARY INTERSEC	

EXTRACT DATE: 12/18/2023 ROADWAY MANAGEMENT SYSTEM PAGE NUMBER: 181
 PRINT DATE: 12/19/2023 SLD COUNTY/SR - ANNUAL PRINT COUNTY: ELK
 DIR: N TOTAL LEN: .046 MI. DIST: 02-8 SR: 9402
 LEFT MUN: RIDGWAY B RIGHT MUN: RIDGWAY B

000241 FT

000000 FT

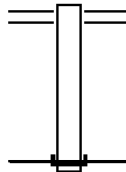


000241 FT

BROAD ST
 (SR0219 SEG 0370/0064)
 0010/0241 1 0 00097 2 01 0000+00
 000000 FT NC CUL-DE-SAC B RD
 INTER-BK BROAD ST
 (SR0219 SEG 0360/1417)
 MFC BEGIN = F
 0010/0000 LENGTH(AH 0241 BK 0000)

EXTRACT DATE: 12/18/2023 ROADWAY MANAGEMENT SYSTEM PAGE NUMBER: 180
 PRINT DATE: 12/19/2023 SLD COUNTY/SR - ANNUAL PRINT COUNTY: ELK
 DIR: B TOTAL LEN: .042 MI. DIST: 02-8 SR: 9401
 LEFT MUN: RIDGWAY B RIGHT MUN: RIDGWAY B

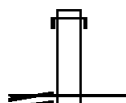
000223 FT
 000000 FT



000223 FT BROAD ST
 0010/0223 (SR0219 SEG 0350/1435)
 000000 FT 1 0 00097 2 00 0000+00
 NC CUL-DE-SAC A RD
 INTER-BK BROAD ST
 (SR0219 SEG 0361/0091)
 MFC BEGIN = F
 0010/0000 LENGTH(AH 0223 BK 0000)

EXTRACT DATE: 12/18/2023 ROADWAY MANAGEMENT SYSTEM PAGE NUMBER: 179
 PRINT DATE: 12/19/2023 SLD COUNTY/SR - ANNUAL PRINT COUNTY: ELK
 DIR: N TOTAL LEN: .111 MI. DIST: 02-8 SR: 9307
 LEFT MUN: RIDGWAY B RIGHT MUN: RIDGWAY B

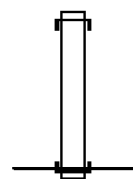
000585 FT
 0 0 00000 0 00 0000+00 000000 FT
 BOOTJACK TRUCK LN
 (SR2219 SEG 0330/0000) 0010/0000



000585 FT
 INTER-AHD END OF SR 9307 SH
 0010/0585 (GOVT)
 NC #1 TRUCK ESCAPE LN
 MFC BEGIN = F
 0010/0000 LENGTH(AH 0585 BK 0000)

EXTRACT DATE: 12/18/2023 ROADWAY MANAGEMENT SYSTEM PAGE NUMBER: 178
 PRINT DATE: 12/19/2023 SLD COUNTY/SR - ANNUAL PRINT COUNTY: ELK
 DIR: N TOTAL LEN: .054 MI. DIST: 02-8 SR: 9305
 LEFT MUN: RIDGWAY B RIGHT MUN: RIDGWAY B

000286 FT
 000000 FT

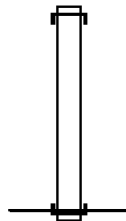


000286 FT
 INTER-AHD END OF SR 9305 SH
 0010/0286 (GOVT)
 000000 FT 0 0 00000 0 00 0000+00
 NC TRUCK ESCAPE BOOTJACK LN
 INTER-BK BOOTJACK TRUCK LN
 (SR2219 SEG 0330/2350)
 MFC BEGIN = F
 0010/0000 LENGTH(AH 0286 BK 0000)

EXTRACT DATE: 12/18/2023 ROADWAY MANAGEMENT SYSTEM PAGE NUMBER: 177
 PRINT DATE: 12/19/2023 SLD COUNTY/SR - ANNUAL PRINT COUNTY: ELK
 DIR: N TOTAL LEN: .211 MI. DIST: 02-8 SR: 9303
 LEFT MUN: RIDGWAY B RIGHT MUN: RIDGWAY B

001116 FT

000000 FT

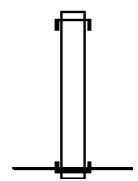


001116 FT
 INTER-AHD END OF SR 9303 SH
 0010/1116 (GOVT)

 000000 FT 1 0 00059 2 01 0000+00
 NC TRUCK ESCAPE ONE LN
 INTER-BK MAIN ST
 (SR0219 SEG 0310/2129)
 MFC BEGIN = F
 0010/0000 LENGTH(AH 1116 BK 0000)

EXTRACT DATE: 12/18/2023 ROADWAY MANAGEMENT SYSTEM PAGE NUMBER: 176
 PRINT DATE: 12/19/2023 SLD COUNTY/SR - ANNUAL PRINT COUNTY: ELK
 DIR: N TOTAL LEN: .076 MI. DIST: 02-8 SR: 9302
 LEFT MUN: RIDGWAY B RIGHT MUN: RIDGWAY B

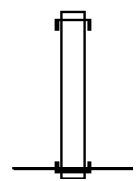
000400 FT
 000000 FT



000400 FT
 INTER-AHD END OF SR 9302 SH
 0010/0400 (GOVT)
 000000 FT 1 0 00059 2 00 0000+00
 NC TRUCK ESCAPE TWO LN
 INTER-BK BUFFALO PITTSBURGH HW
 (SR0219 SEG 0300/1682)
 MFC BEGIN = F
 0010/0000 LENGTH(AH 0400 BK 0000)

EXTRACT DATE: 12/18/2023 ROADWAY MANAGEMENT SYSTEM PAGE NUMBER: 175
 PRINT DATE: 12/19/2023 SLD COUNTY/SR - ANNUAL PRINT COUNTY: ELK
 DIR: N TOTAL LEN: .050 MI. DIST: 02-8 SR: 9301
 LEFT MUN: RIDGWAY T RIGHT MUN: RIDGWAY T

000265 FT
 000000 FT

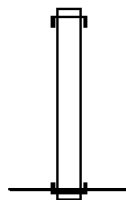


000265 FT
 INTER-AHD END OF SR 9301 SH
 0010/0265 (GOVT)
 000000 FT 1 0 00059 2 04 0000+00
 NC TRUCK ESCAPE THREE LN
 INTER-BK BUFFALO PITTSBURGH HW
 (SR0219 SEG 0290/1036)
 MFC BEGIN = F
 0010/0000 LENGTH(AH 0265 BK 0000)

EXTRACT DATE: 12/18/2023 ROADWAY MANAGEMENT SYSTEM PAGE NUMBER: 174
 PRINT DATE: 12/19/2023 SLD COUNTY/SR - ANNUAL PRINT COUNTY: ELK
 DIR: N TOTAL LEN: .123 MI. DIST: 02-8 SR: 9106
 LEFT MUN: HIGHLAND T RIGHT MUN: HIGHLAND T

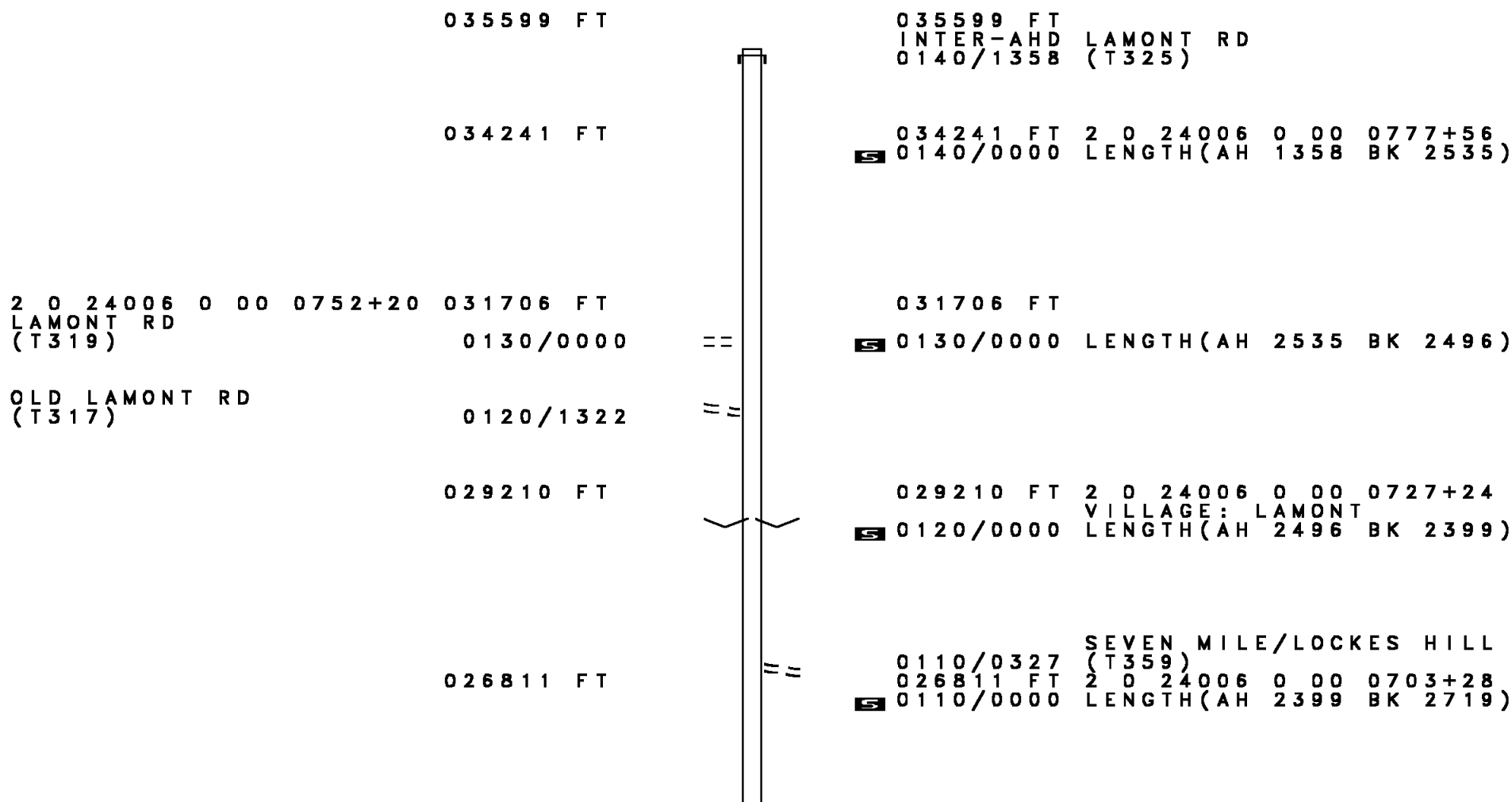
000651 FT

000000 FT



000651 FT
 INTER-AHD SR 0948 SH
 0010/0651 (SR0948 SEG 0530/0147)
 000000 FT 2 0 24014 0 00 0000+00
 NC SR 9106 SH
 INTER-BK SR 0066 SH
 (SR0066 SEG 0040/0630)
 MFC BEGIN = F
 0010/0000 LENGTH(AH 0651 BK 0000)

DIR: B TOTAL LEN: 6.742 MI. DIST: 02-8 SR: 4009
 LEFT MUN: JONES T RIGHT MUN: JONES T



DIR: B TOTAL LEN: 6.742 MI. DIST: 02-8 SR: 4009
 LEFT MUN: JONES T RIGHT MUN: JONES T

024092 FT

==

024092 FT 2 0 24006 0 00 0676+09
 0100/0000 LENGTH(AH 2719 BK 2578)
 FORESTRY-302 RD
 (FRST)

021514 FT

021514 FT 2 0 24006 0 00 0650+52
 0090/0000 LENGTH(AH 2578 BK 2728)

--

0080/0749 JONES
 HIGHLAND T

018786 FT

018786 FT 2 0 24006 0 00 0623+24
 0080/0000 LENGTH(AH 2728 BK 2559)

016227 FT

==

016227 FT 2 0 24006 0 00 0597+60
 0070/0000 LENGTH(AH 2559 BK 2921)
 ORGIN RD
 (T326)

013306 FT

013306 FT 2 0 24006 0 00 0568+50
 0060/0000 LENGTH(AH 2921 BK 3189)

DIR: B TOTAL LEN: 6.742 MI. DIST: 02-8 SR: 4009
 LEFT MUN: HIGHLAND T RIGHT MUN: HIGHLAND T

TRUSSEL RD
 (T328)
 SR 4004 SH
 (SR4004 SEG 0010/2648) 0050/0584
 2 0 24006 0 00 0536+74 010117 FT
 FORESTRY-581 RD
 (FRST) 0050/0000

||
 ==

010117 FT
 0050/0000 LENGTH(AH 3189 BK 2648)

007469 FT

007469 FT 2 0 24006 0 00 0509+89
 0040/0000 LENGTH(AH 2648 BK 2538)

004931 FT

004931 FT 2 0 24006 0 00 0484+58
 0030/0000 LENGTH(AH 2538 BK 2470)

002461 FT

002461 FT 2 0 24006 0 00 0459+95
 0020/0000 LENGTH(AH 2470 BK 2461)

000000 FT

000000 FT 2 0 24006 0 00 0435+41
 MONTMORENCI RD
 (SR0948 SEG 0490/0000)
 NC SR 4009 SH
 MFC BEGIN = D
 0010/0000 LENGTH(AH 2461 BK 0000)

MONTMORENCI RD
 (SR0948 SEG 0490/0000) 0010/0000

==

DIR: B TOTAL LEN: 2.516 MI. DIST: 02-8 SR: 4007
 LEFT MUN: JONES T RIGHT MUN: JONES T

013282 FT

013282 FT TAMBINE RD
 0070/2859 (SR4003 SEG 0060/2274)

010423 FT

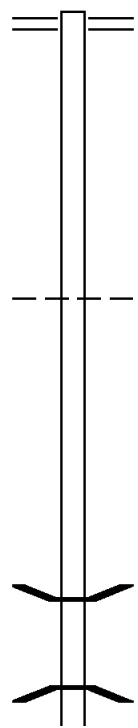
010423 FT 2 0 24008 0 00 0095+53
 0070/0000 LENGTH(AH 2859 BK 2795)
 JONES
 0060/2452 RIDGWAY T

007628 FT

007628 FT 2 0 24008 0 00 0067+58
 0060/0000 LENGTH(AH 2795 BK 1003)

006625 FT

0050/0028 BMSBN 24/4007/0050/0000
 006625 FT 2 0 24008 0 00 0057+53
 SILVER CREEK
 BMSBG 24/4007/0050/0000
 0050/0000 LENGTH(AH 1003 BK 3356)



ERIE AV
(BORO)

003269 FT

003269 FT 2 0 24008 0 00 0023+96
 5 0040/0000 LENGTH(AH 3356 BK 1292)
 NC SILVER CREEK RD

0030/1098 JOHNSONBURG B
 0030/0852 BMSSEN 24/4007/0030/0814
 2 0 24008 0 00 0019+18
 SILVER CREEK
 0030/0814 BMSBG 24/4007/0030/0814

001977 FT

001977 FT 2 0 24008 0 00 0011+04
 5 0030/0000 LENGTH(AH 1292 BK 1105)
 WOODLAND AV

0020/0734 (BORO)
 ELK AV
 0020/0358 (BORO)
 AL
 0020/0182 (BORO)
 000872 FT 2 0 24008 0 00 0000+00
 CLARION RD
 (SR4005 SEG 0030/0000)

000872 FT

5 0020/0000 LENGTH(AH 1105 BK 0872)

0010/0669

0010/0522 SPRING ST
 (BORO)
 0010/0472 (AAR 505750H)#TRKS 01
 NC MAIN ST

0010/0205 JOHNSONBURG
 RIDGWAY T
 0010/0204 BMSSEN 24/4007/0010/0122
 1 1 04327 0 00 0038+38
 W BRANCH CLARION RIVER

000000 FT

0010/0122 BMSBG 24/4007/0010/0122
 000000 FT 1 1 04327 0 00 0037+09
 NC SILVER CREEK RD
 BUFFALO PITTSBURGH HW
 (SR0219 SEG 0542/0000)
 MFC BEGIN = D
 5 0010/0000 LENGTH(AH 0872 BK 0000)

DIR: B TOTAL LEN: 3.229 MI. DIST: 02-8 SR: 4005
LEFT MUN: JONES T RIGHT MUN: JONES T

017050 FT

017050 FT TAMBINE RD
0084/3442 (SR4003 SEG 0100/0000)

013608 FT

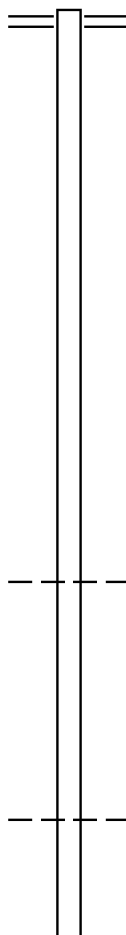
013608 FT 2 0 24028 0 00 0098+18
5 0084/0000 LENGTH(AH 3442 BK 3443)

010165 FT

0080/0048 JONES
RIDGWAY T
010165 FT 2 0 24028 0 00 0063+75
5 0080/0000 LENGTH(AH 3443 BK 1695)

008470 FT

008470 FT 2 0 24028 0 00 0047+28
5 0070/0000 LENGTH(AH 1695 BK 2245)
RIDGWAY
0060/1802 JOHNSONBURG B



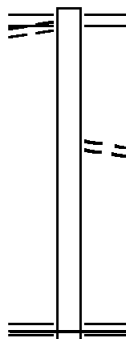
DIR: B TOTAL LEN: 3.229 MI. DIST: 02-8 SR: 4005
 LEFT MUN: RIDGWAY T RIGHT MUN: RIDGWAY T

	006225 FT			006225 FT 2 0 24028 0 00 0024+83
				0060/0000 LENGTH(AH 2245 BK 2483)
CEDAR ST (BORO)	0050/0180	==		
HIGH SCHOOL ST (BORO)	0050/0143	==		
	003742 FT			003742 FT 2 0 24028 0 00 0000+00
MAPLE ST (BORO)	0030/0743	==		0050/0000 LENGTH(AH 2483 BK 0991)
	002751 FT	==		0030/0357 SPRING ST (BORO)
		==		002751 FT 1 1 04327 0 00 0027+34
				MAIN ST (SR4007 SEG 0020/0000)
				0030/0000 LENGTH(AH 0991 BK 2751)
				0010/2673 BMSEN 24/4005/0010/2642
				1 1 04327 0 00 0000+00
				SILVER CREEK
				0010/2642 BMSBG 24/4005/0010/2642
OAK ST (BORO)	0010/2296	==		
CUSHING AV (BORO)	0010/1742	==		
AL (BORO)	0010/1547	==		
GROVE ST (BORO)	0010/1393	==		
MARY ST (BORO)	0010/1159	==		
JULIA ST (BORO)	0010/0875	==		
	000000 FT			
CENTER ST (SR1009 SEG 0030/0193)	0010/0000			
				SR 219 US 219
				0010/0420 OP ID 24/0219/0522/0000
				0010/0250 (AAR 505751P)#TRKS 02
				000000 FT 1 1 04327 0 00 0000+00
				CENTER ST
				(SR1009 SEG 0030/0193)
				NC CENTER ST
				MFC BEGIN = E
				0010/0000 LENGTH(AH 2751 BK 0000)

EXTRACT DATE: 12/18/2023 ROADWAY MANAGEMENT SYSTEM PAGE NUMBER: 165
 PRINT DATE: 12/19/2023 SLD COUNTY/SR - ANNUAL PRINT COUNTY: ELK
 DIR: B TOTAL LEN: .502 MI. DIST: 02-8 SR: 4004
 LEFT MUN: HIGHLAND T RIGHT MUN: HIGHLAND T

TRUSSEL RD
 (T328)

002648 FT
 0010/2648



000000 FT

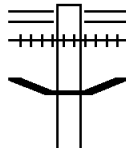
002648 FT SR 4009 SH
 0010/2648 (SR4009 SEG 0050/0584)

0010/1182 GARRIS RD
 (T329)

000000 FT 2 0 24006 1 00 0000+00
 NC SR 4004 SH
 SR 0066 SH
 (SR0066 SEG 0140/0883)
 MFC BEGIN = D
 0010/0000 LENGTH(AH 2648 BK 0000)

EXTRACT DATE: 12/18/2023 ROADWAY MANAGEMENT SYSTEM PAGE NUMBER: 164
PRINT DATE: 12/19/2023 SLD COUNTY/SR - ANNUAL PRINT COUNTY: ELK
DIR: B TOTAL LEN: 4.482 MI. DIST: 02-8 SR: 4003
LEFT MUN: JONES T RIGHT MUN: JONES T

023663 FT



023663 FT BUFFALO PITTSBURGH HW
0100/1186 (SR0219 SEG 0590/1970)
0100/1118 (AAR 505749N)#TRKS 01
0100/0223 BMS EN 24/4003/0100/0072
2 0 24007 0 00 0225+48
WEST BRANCH CLARION R.

DIR: B TOTAL LEN: 4.482 MI. DIST: 02-8 SR: 4003
 LEFT MUN: JONES T RIGHT MUN: JONES T

022477 FT

0100/0072 BMSBG 24/4003/0100/0072
 022477 FT 2 0 24007 0 00 0225+00
 OLD STATE RD
 (SR4005 SEG 0084/3442)
 0100/0000 LENGTH(AH 1186 BK 1873)

020604 FT

020604 FT 2 0 24007 0 00 0205+99
 0090/0000 LENGTH(AH 1873 BK 2339)

018265 FT

018265 FT 2 0 24007 0 00 0182+56
 0080/0000 LENGTH(AH 2339 BK 2343)

015922 FT

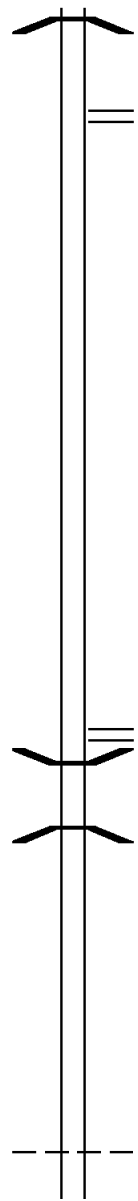
015922 FT 2 0 24007 0 00 0159+13
 0070/0000 LENGTH(AH 2343 BK 3140)

0060/2274 SILVER CREEK RD
 (SR4007 SEG 0070/2859)
 0060/2235 BMSEN 24/4003/0060/2218
 2 0 24007 0 00 0149+86
 BEAR CREEK
 0060/2218 BMSBG 24/4003/0060/2218

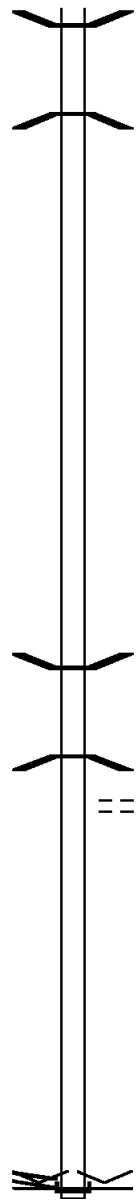
012782 FT

012782 FT 2 0 24007 0 00 0127+73
 0060/0000 LENGTH(AH 3140 BK 2517)

0050/0848 JONES
 RIDGWAY T



DIR: B TOTAL LEN: 4.482 MI. DIST: 02-8 SR: 4003
 LEFT MUN: JONES T RIGHT MUN: JONES T



010265 FT	0050/0021	BMS	EN	24/4003/0050/0000
	010265 FT	2 0	24007 0 00	0102+63
			SILVER CREEK	
	0050/0000	BMS	BG	24/4003/0050/0000
			LENGTH(AH 2517 BK 1901)	
008364 FT	008364 FT	2 0	24007 0 00	0083+62
	0040/0000		LENGTH(AH 1901 BK 2375)	
005989 FT	005989 FT	2 0	24007 0 00	0060+00
	0030/0000		LENGTH(AH 2375 BK 2677)	
003312 FT	0020/0016	BMS	EN	24/4003/0020/0000
	003312 FT	2 0	24007 0 00	0033+13
			LITTLE MILL CREEK	
	0020/0000	BMS	BG	24/4003/0020/0000
			LENGTH(AH 2677 BK 3312)	
	0010/3153		WATER ST ET (T351)	
000000 FT	000000 FT	2 0	24007 0 00	0000+00
			VILLAGE: MONTMORENCI	
			NC TA MBINE RD	
			INTER-BK MONTMORENCI RD	
			(SR0948 SEG 0320/0000)	
			MFC BEGIN = D	
	0010/0000		LENGTH(AH 3312 BK 0000)	

MONTMORENCI RD
 (SR0948 SEG 0320/0000) 0010/0000

EXTRACT DATE: 12/18/2023 ROADWAY MANAGEMENT SYSTEM PAGE NUMBER: 161
 PRINT DATE: 12/19/2023 SLD COUNTY/SR - ANNUAL PRINT COUNTY: ELK
 DIR: B TOTAL LEN: 1.096 MI. DIST: 02-8 SR: 4002
 LEFT MUN: RIDGWAY T RIGHT MUN: RIDGWAY T

005787 FT

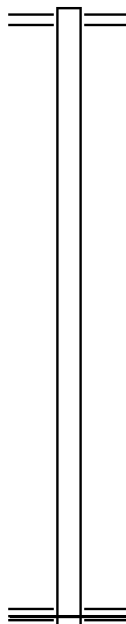
005787 FT MONTMORENCI RD
 0020/3305 (SR0948 SEG 0260/1446)

002482 FT

002482 FT 2 0 24018 0 00 0024+68
 0020/0000 LENGTH(AH 3305 BK 2482)

000000 FT

000000 FT 2 0 24018 0 00 0000+00
 NC EVERGREEN DR
 GRANT RD
 (SR4001 SEG 0070/0839)
 MFC BEGIN = D
 0010/0000 LENGTH(AH 2482 BK 0000)



DIR: B TOTAL LEN: 3.927 MI. DIST: 02-8 SR: 4001
 LEFT MUN: RIDGWAY T RIGHT MUN: RIDGWAY T

020732 FT

020732 FT
 INTER-AHD END OF SR 4001 SH
 0080/3035 (TWP)

017697 FT

017697 FT 2 0 24015 0 00 0177+22
 0080/0000 LENGTH(AH 3035 BK 2437)

015260 FT

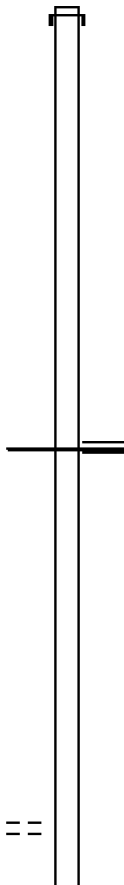
0070/0839 EVERGREEN DR
 (SR4002 SEG 0010/0000)
 MFC BEGIN = E
 015260 FT 2 0 24015 0 00 0152+48
 0070/0000 LENGTH(AH 2437 BK 2589)

012671 FT

012671 FT 2 0 24015 0 00 0126+52
 0060/0000 LENGTH(AH 2589 BK 2510)

BINGHAM RD
 (T548)

0050/1548 ==

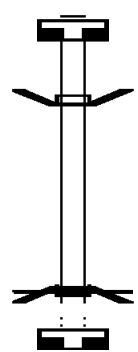


EXTRACT DATE: 12/18/2023 ROADWAY MANAGEMENT SYSTEM PAGE NUMBER: 158
 PRINT DATE: 12/19/2023 SLD COUNTY/SR - ANNUAL PRINT COUNTY: ELK
 DIR: B TOTAL LEN: .006 MI. DIST: 02-8 SR: 3005
 LEFT MUN: MILLSTONE T RIGHT MUN: MILLSTONE T

000031 FT

000000 FT

000000 FT



000031 FT
 7014/0000 LENGTH(AH 0457 BK 0031)
 INTER-AHD RIVER RD BMSBN 24/3005/0012/0000
 0012/0031 (T301)
 000000 FT 2 0 24002 0 00 0010+00
 NC RIVER RD
 INTER-BK RIVER RD
 (T301)
 WYNCOOP RUN
 BMSBG 24/3005/0012/0000
 MFC BEGIN = D
 0012/0000 LENGTH(AH 0031 BK 1003)
 000000 FT
 7010/0000 LENGTH(AH 1003 BK 0000)

DIR: B TOTAL LEN: 6.803 MI. DIST: 02-8 SR: 3003
 LEFT MUN: HORTON T RIGHT MUN: HORTON T

023768 FT

023768 FT 2 0 24005 0 00 0237+11
 0110/0000 LENGTH(AH 2783 BK 2346)

021422 FT

0100/0018 BMSBN 24/3003/0100/0000
 021422 FT 2 0 24005 0 00 0213+65
 MEAD RUN
 0100/0000 BMSBG 24/3003/0100/0000
 LENGTH(AH 2346 BK 1406)

020016 FT

020016 FT 2 0 24005 0 00 0199+59
 0090/0000 LENGTH(AH 1406 BK 2136)

017880 FT

017880 FT 2 0 24005 0 00 0178+19
 VILLAGE: DRUMMOND
 DRUMMOND RD
 (T529)
 0080/0000 LENGTH(AH 2136 BK 2771)

015109 FT

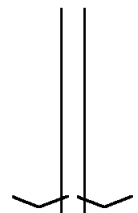
015109 FT 2 0 24005 0 00 0150+60
 0070/0000 LENGTH(AH 2771 BK 2630)

012479 FT

012479 FT 2 0 24005 0 00 0124+38
 VILLAGE: HORTON CITY
 0060/0000 LENGTH(AH 2630 BK 2577)

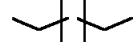
DIR: B TOTAL LEN: 6.803 MI. DIST: 02-8 SR: 3003
 LEFT MUN: HORTON T RIGHT MUN: HORTON T

009902 FT



009902 FT 2 0 24005 0 00 0098+69
 VILLAGE: SHAWMUT
 0050/0000 LENGTH(AH 2577 BK 2345)

007557 FT



007557 FT 2 0 24005 0 00 0075+32
 VILLAGE: CARTWRIGHT
 0040/0000 LENGTH(AH 2345 BK 2462)

005095 FT

005095 FT 2 0 24005 0 00 0050+78
 0030/0000 LENGTH(AH 2462 BK 2452)

002643 FT

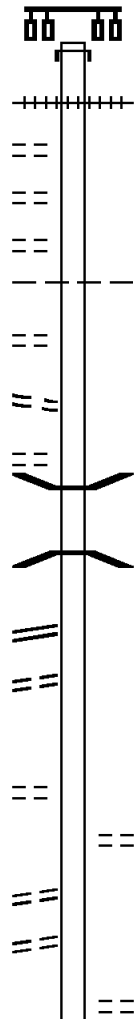
002643 FT 2 0 24005 0 00 0026+34
 0020/0000 LENGTH(AH 2452 BK 2643)

000000 FT



000000 FT 2 0 24005 0 00 0000+00
 VILLAGE: BROCKPORT
 NC SHAWMUT RD
 BUFFALO PITTSBURG HW
 (SR0219 SEG 0020/1767)
 MFC BEGIN = E
 0010/0000 LENGTH(AH 2643 BK 0000)

	089503 FT		089503 FT	
			INTER-AHD	MAIN ST
			0270/2315	(SR0948 SEG 0210/0000)
CHESTNUT AV			0270/1713	(AAR 148642B)#TRKS 01
(BORO)	0270/1495	==		
CHERRY AV		==		
(BORO)	0270/1145	==		
(RIDGWAY) PINE AV		==		
(BORO)	0270/0715	==		
			0270/0345	RIDGWAY
LURAY DR		==		RIDGWAY T
(TWP)	0270/0041	==		
2 0 24002 0 00 0930+33	087188 FT	==	087188 FT	
OAK ST		==	0270/0000	LENGTH(AH 2315 BK 0843)
(T345)	0270/0000	==		
RIDGWAY DR		==	0260/0189	BMS EN 24/3002/0260/0175
(T439)	0260/0669	==		2 0 24002 0 00 0923+54
			0260/0175	AYLWORTH RUN
	086345 FT		086345 FT	BMSBG 24/3002/0260/0175
GRANT RD				2 0 24002 0 00 0921+82
(SR4001 SEG 0010/0000)	0260/0000	==	0260/0000	NC MAIN ST
GILLOULY AV		==		LENGTH(AH 0843 BK 3455)
(T438)	0250/3192	==		
AMACHER RD		==		
(T346)	0250/1894	==	0250/1740	HILLSIUDE DR
				(TWP)
FAIRVIEW HILL RD		==		
(T344)	0250/1483	==		
WATER WORKS RD		==		
(T639)	0250/1249	==		
			0250/0426	COUNTRY CLUB RD
				(T642)



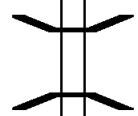
DIR: B TOTAL LEN: 16.951 MI. DIST: 02-8 SR: 3002
 LEFT MUN: RIDGWAY T RIGHT MUN: RIDGWAY T

082890 FT

082890 FT 2 0 24002 0 00 0887+18
 S 0250/0000 LENGTH(AH 3455 BK 2883)

080007 FT

080007 FT 2 0 24002 0 00 0857+25
 S 0240/0000 LENGTH(AH 2883 BK 3040)



0230/1195 BMS EN 24/3002/0230/1087
 2 0 24002 0 00 0827+75
 BIG MILL CREEK
 0230/1087 BMSBG 24/3002/0230/1087

076967 FT

076967 FT 2 0 24002 0 00 0827+75
 INTER-BK SPRING CREEK RD
 (T307)

076967 FT

S 0230/0000 LTH AH 003040 BK 033675
 076967 FT
 7224/0000 LTH AH 033675 BK 002431
 INTER-AHD SPRING CREEK RD
 (T307)
 ARROYO RD
 (T314)



FORESTRY-136 RD
 (FRST)

0220/2431

0220/2431 SPRING CREEK TOWNSHI T

074536 FT

074536 FT 2 0 24002 0 00 0674+10
 S 0220/0000 LENGTH(AH 2431 BK 2088)

072448 FT

072448 FT 2 0 24002 0 00 0653+21
 S 0210/0000 LENGTH(AH 2088 BK 3047)

DIR: B TOTAL LEN: 16.951 MI. DIST: 02-8 SR: 3002
 LEFT MUN: SPRING CREEK TOWNSHI T RIGHT MUN: SPRING CREEK TOWNSHI T

069401 FT

069401 FT 2 0 24002 0 00 0623+22
 IRWIN RUN
 STRUCTURE LENGTH 48 FT
 BMSID 24/3002/0200/0000
 0200/0000 LENGTH(AH 3047 BK 2276)

067125 FT

067125 FT 2 0 24002 0 00 0600+00
 0190/0000 LENGTH(AH 2276 BK 3017)

064108 FT

064108 FT 2 0 24002 0 00 0570+00
 0180/0000 LENGTH(AH 3017 BK 3510)

060598 FT

060598 FT 2 0 24002 0 00 0535+00
 0170/0000 LENGTH(AH 3510 BK 2627)

0160/1517 RIVER RD
 (T301)
 LC TO RIVER RD

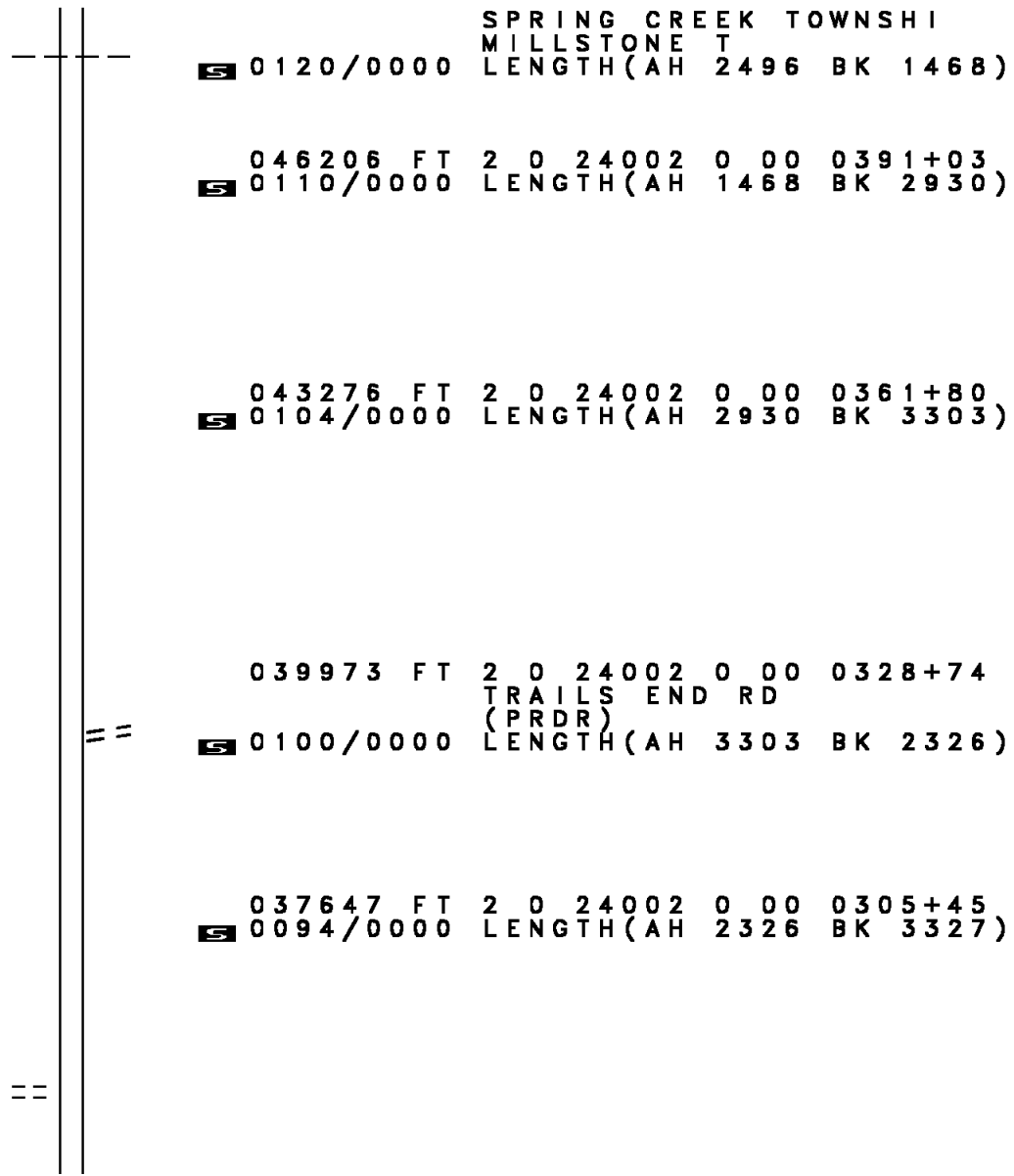
DIR: B TOTAL LEN: 16.951 MI. DIST: 02-8 SR: 3002
LEFT MUN: SPRING CREEK TOWNSHI T RIGHT MUN: SPRING CREEK TOWNSHI T

BAUGHMAN RD
(T304)

2 0 24002 0 00 0443+35
BIG RUN RD
(T312)

057971 FT	0160/1416 (CONN)
057971 FT	2 0 24002 0 00 0508+74
0150/0472	VILLAGE: HALLTON
056879 FT	5 0160/0000 LENGTH(AH 2627 BK 1092)
056879 FT	2 0 24002 0 00 0497+82
0150/0000	5 0150/0000 LENGTH(AH 1092 BK 2579)
054300 FT	054300 FT 2 0 24002 0 00 0472+04
054300 FT	5 0146/0000 LENGTH(AH 2579 BK 2869)
051431 FT	051431 FT
0140/0000	5 0140/0000 LENGTH(AH 2869 BK 1261)
0130/1194	0130/1194 BMSBN 24/3002/0130/1100
0130/1100	2 0 24002 0 00 0441+70
0130/1100	SPRING CREEK
0130/1100	BMSBG 24/3002/0130/1100
050170 FT	050170 FT 2 0 24002 0 00 0430+67
050170 FT	FACTORY RD
0130/0000	(T310)
0130/0000	5 0130/0000 LENGTH(AH 1261 BK 2496)
047674 FT	047674 FT 2 0 24002 0 00 0405+69

DIR: B TOTAL LEN: 16.951 MI. DIST: 02-8 SR: 3002
 LEFT MUN: SPRING CREEK TOWNSHI T RIGHT MUN: SPRING CREEK TOWNSHI T



046206 FT

0120/0000 LENGTH(AH 2496 BK 1468)
 046206 FT 2 0 24002 0 00 0391+03
 0110/0000 LENGTH(AH 1468 BK 2930)

043276 FT

043276 FT 2 0 24002 0 00 0361+80
 0104/0000 LENGTH(AH 2930 BK 3303)

039973 FT

039973 FT 2 0 24002 0 00 0328+74
 TRAILS END RD
 (PRDR)
 0100/0000 LENGTH(AH 3303 BK 2326)

037647 FT

037647 FT 2 0 24002 0 00 0305+45
 0094/0000 LENGTH(AH 2326 BK 3327)

FORESTRY - 228 RD
 (FRST)

0090/1434

DIR: B TOTAL LEN: 16.951 MI.
LEFT MUN: MILLSTONE T

DIST: 02-8 SR: 3002
RIGHT MUN: MILLSTONE T

034320 FT

034320 FT 2 0 24002 0 00 0272+15

BELLTOWN RD
(SR3001 SEG 0130/2917)

NC LAURAL MILLS RD
0090/0000 LENGTH(AH 3327 BK 2884)

031436 FT

031436 FT 2 0 24041 0 00 0314+01

0084/0000 LENGTH(AH 2884 BK 3437)

2 0 24041 0 00 0279+80 027999 FT
COVEL HILL RD
(T518) 0080/0000

027999 FT

0080/0000 LENGTH(AH 3437 BK 2101)

2 0 24041 0 00 0258+80 025898 FT
COVEL HILL RD
(T518) 0074/0000

025898 FT

0074/0000 LENGTH(AH 2101 BK 2809)

COFFEE POT LOOP RD
(T519) 0070/2191

023089 FT

2 0 24041 0 00 0230+75 023089 FT
COFFEE POT LOOP RD
(T519) 0070/0000

0070/0000 LENGTH(AH 2809 BK 2575)

DIR: B TOTAL LEN: 16.951 MI. DIST: 02-8 SR: 3002
 LEFT MUN: MILLSTONE T RIGHT MUN: MILLSTONE T

020514 FT

020514 FT 2 0 24041 0 00 0205+00
 0064/0000 LENGTH(AH 2575 BK 2740)

017774 FT

017774 FT 2 0 24041 0 00 0177+10
 OVERBECK LOOP RD
 (T510)
 0060/0000 LENGTH(AH 2740 BK 2322)

BORLAND LOOP RD
 (T520)

0050/0689

2 0 24041 0 00 0154+55 015452 FT
 BORLAND LOOP RD
 (T520)

0050/0000

0050/0689 GREGG RD
 (T304)

015452 FT

0050/0000 LENGTH(AH 2322 BK 2909)

012543 FT

FORESTRY - 772 RD
 (FRST)

0044/2429

012543 FT 2 0 24041 0 00 0125+47
 0046/0000 LENGTH(AH 2909 BK 2990)

009553 FT

009553 FT 2 0 24041 0 00 0095+59

DIR: B TOTAL LEN: 16.951 MI. DIST: 02-8 SR: 3002
 LEFT MUN: MILLSTONE T RIGHT MUN: MILLSTONE T

FORESTRY - 773 RD
 (FRST)

0040/1970 ==

0044/0000 LENGTH(AH 2990 BK 2028)

007525 FT

007525 FT 2 0 24041 0 00 0075+33

FORESTRY RD
 (FRST)

0040/0000



VILLAGE: LOLETA
 MILLSTONE RD
 (T302)
 0040/0000 LENGTH(AH 2028 BK 2582)
 0030/2286 BMSSEN 24/3002/0030/2183
 2 0 24041 0 00 0049+52
 MILLSTONE CREEK
 0030/2183 BMSBG 24/3002/0030/2183
 FORESTRY - 201 RD
 0030/1673 (FRST)

004943 FT

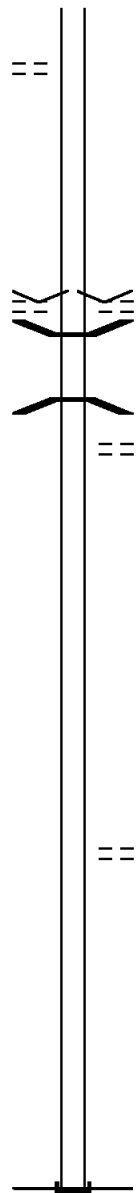
004943 FT 2 0 24041 0 00 0049+52
 0030/0000 LENGTH(AH 2582 BK 2424)

002519 FT

002519 FT 2 0 24041 0 00 0025+19
 0020/0000 LENGTH(AH 2424 BK 2519)
 FORESTRY - 834 RD
 0010/2458 (FRST)

000000 FT

000000 FT 2 0 24041 0 00 0000+00
 NC LOLETA RD
 INTER-BK LOLETA RD
 (SR2005 SEG 0010/0000)
 MFC BEGIN = D
 BK-FOREST (27)
 0010/0000 LENGTH(AH 2519 BK 0000)

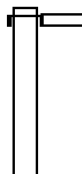


EXTRACT DATE: 12/18/2023 ROADWAY MANAGEMENT SYSTEM PAGE NUMBER: 146
PRINT DATE: 12/19/2023 SLD COUNTY/SR - ANNUAL PRINT COUNTY: ELK

DIR: B TOTAL LEN: 5.017 MI. DIST: 02-8 SR: 3001
LEFT MUN: MILLSTONE T RIGHT MUN: MILLSTONE T

026488 FT

026488 FT
INTER-AHD LOLETA RD
(SR3002 SEG 0090/0000)
LAURAL MILLS RD
0130/2917 (SR3002 SEG 0090/0000)



DIR: B TOTAL LEN: 5.017 MI. DIST: 02-8 SR: 3001
 LEFT MUN: MILLSTONE T RIGHT MUN: MILLSTONE T

023571 FT

023571 FT 2 0 24002 0 00 0243+36
 0130/0000 LENGTH(AH 2917 BK 2911)

020660 FT

020660 FT 2 0 24002 0 00 0214+25
 0120/0000 LENGTH(AH 2911 BK 1937)

018723 FT

018723 FT 2 0 24002 0 00 0195+00
 0110/0000 LENGTH(AH 1937 BK 2000)

== 0100/0860 HOFF HILL RD
 (T306)

016723 FT

016723 FT 2 0 24002 0 00 0175+00
 0100/0000 LENGTH(AH 2000 BK 2497)

014226 FT

014226 FT 2 0 24002 0 00 0150+00
 0090/0000 LENGTH(AH 2497 BK 2497)

== 0080/1341 CHURCH LN
 (T586)

011729 FT

011729 FT 2 0 24002 0 00 0125+00
 0080/0000 LENGTH(AH 2497 BK 2499)

DIR: B TOTAL LEN: 5.017 MI. DIST: 02-8 SR: 3001
 LEFT MUN: MILLSTONE T RIGHT MUN: MILLSTONE T

2 0 24002 0 00 0014+00
 (TBK) RIVER RD
 (T301)

009230 FT

009230 FT 2 0 24002 0 00 0100+00
 0070/0000 LENGTH(AH 2499 BK 2470)

006760 FT

006760 FT 2 0 24002 0 00 0075+44
 0060/0000 LENGTH(AH 2470 BK 2497)

004263 FT

004263 FT 2 0 24002 0 00 0050+47
 0050/0000 LENGTH(AH 2497 BK 2598)

001665 FT

001665 FT 2 0 24002 0 00 0024+49
 0040/0000 LENGTH(AH 2598 BK 1061)

000604 FT

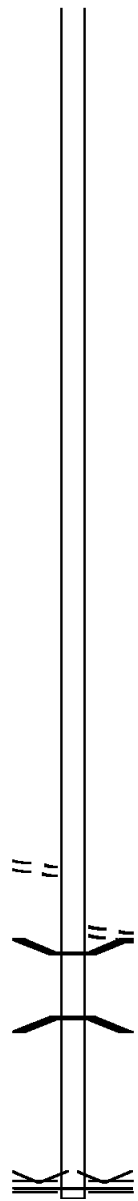
000604 FT
 0030/0000 LENGTH(AH 1061 BK 0604)

000300 FT

000300 FT
 RIVER RD

000000 FT

0010/0438 (T301)
 0010/0359 BMSBN 24/3001/0010/0058
 2 0 24037 0 00 0000+57
 CLARION RIVER
 0010/0058 BMSBG 24/3001/0010/0058
 000000 FT 2 0 24037 0 00 0000+00
 VILLAGE: MILLSTONE
 NC BE LLTOWN RD
 SR 0949 SH
 (SR0949 SEG 0340/0000)
 MFC BEGIN = D
 0010/0000 LENGTH(AH 0604 BK 0000)



EXTRACT DATE: 12/18/2023 ROADWAY MANAGEMENT SYSTEM PAGE NUMBER: 143
PRINT DATE: 12/19/2023 SLD COUNTY/SR - ANNUAL PRINT COUNTY: ELK
DIR: N TOTAL LEN: 1.800 MI. DIST: 02-8 SR: 2219
LEFT MUN: RIDGWAY B RIGHT MUN: RIDGWAY B



009503 FT FRONT ST
0330/2790 (SR0120 SEG 0042/1495)
ESCAPE BOOTJACK LN
0330/2350 (SR9305 SEG 0010/0000)

EXTRACT DATE: 12/18/2023
PRINT DATE: 12/19/2023

ROADWAY MANAGEMENT SYSTEM
SLD COUNTY/SR - ANNUAL PRINT

PAGE NUMBER: 142
COUNTY: ELK

DIR: N TOTAL LEN: 1.800 MI.
LEFT MUN: RIDGWAY B

DIST: 02-8 SR: 2219
RIGHT MUN: RIDGWAY B

Stationing	Structure	Notes
0330/2252	BMS EN 24/2219/0330/1863	0 0 00000 0 00 0000+00
	LR 99	
0330/1863	BMS BG 24/2219/0330/1863	
	SIGN: CANTILEVER	
0330/1846	BMS ID 24/2219/0330/1846	
0330/1443	BMS EN 24/2219/0330/1259	0 0 00000 0 00 0000+00
	BUFFALO & PITTSBURGH RR	
0330/1259	BMS BG 24/2219/0330/1259	
	SIGN: CANTILEVER	
0330/0897	BMS ID 24/2219/0330/0897	
006713 FT	0 0 00000 0 00 0000+00	#1 ESCAPE LN
LTH AH 000100 BK 000100 000000 FT 7331/0000	0330/0000	(SR9307 SEG 0010/0000)
	LENGTH(AH 2790 BK 2301)	
	SIGN STRUCTURE	
	0320/1947	BMS ID 24/2219/0320/1947
	004412 FT	0 0 00000 0 00 0000+00
LTH AH 000100 BK 000100 000000 FT 7321/0000	0320/0000	LENGTH(AH 2301 BK 2795)
	001617 FT	0 0 00000 0 00 0000+00
LTH AH 000100 BK 000100 000000 FT 7311/0000	0310/0000	RIDGWAY RIDGWAY T LENGTH(AH 2795 BK 1617)
	000000 FT	0 0 00000 0 00 0000+00
	NC BO	BUFFALO PITTSBURGH HW (SRO219 SEG 0290/2571)
		OTJACK TRUCK LN BUFFALO PITTSBURGH HW (SRO219 SEG 0290/2571)
LTH AH 000100 BK 000000 000000 FT 7301/0000	0300/0000	MFC BEGIN = B LENGTH(AH 1617 BK 0000)

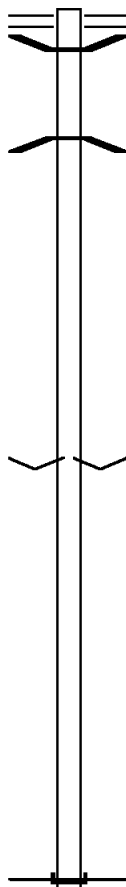
DIR: B TOTAL LEN: 1.523 MI. DIST: 02-8 SR: 2013
 LEFT MUN: FOX TOWNSHIP T RIGHT MUN: FOX TOWNSHIP T

008039 FT

007553 FT

003852 FT

000000 FT



008039 FT TOBY RD
 0030/0486 (SR2003 SEG 0080/2153)
 0030/0035 BMS EN 24/2013/0030/0000
 007553 FT 2 0 24023 0 00 0004+81
 TOBY CREEK
 BMSBG 24/2013/0030/0000
 0030/0000 LENGTH(AH 0486 BK 3701)

003852 FT 2 0 24023 0 00 0042+08
 VILLAGE: KYLERS CORNERS
 0020/0000 LENGTH(AH 3701 BK 3852)

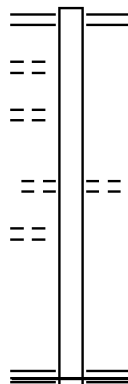
000000 FT 2 0 24023 0 00 0080+60
 NC KY LER CORNER RD
 INTER-BK SAWMILL RUN RD
 (T523)
 MFC BEGIN = E
 0010/0000 LENGTH(AH 3852 BK 0000)

EXTRACT DATE: 12/18/2023 ROADWAY MANAGEMENT SYSTEM PAGE NUMBER: 140
 PRINT DATE: 12/19/2023 SLD COUNTY/SR - ANNUAL PRINT COUNTY: ELK
 DIR: B TOTAL LEN: .245 MI. DIST: 02-8 SR: 2012
 LEFT MUN: SAINT MARYS C RIGHT MUN: SAINT MARYS C

KAUL AV
 (CITY)
 AL
 (CITY)

ASH ST
 (CITY)

001292 FT
 0010/0981
 0010/0814
 0010/0357
 000000 FT



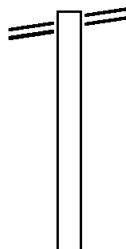
001292 FT BRUSSELLES ST
 0010/1292 (SR0120 SEG 0258/1826)

NC SORG ST
 HIGH AV
 0010/0682 (CITY)

000000 FT 2 0 24039 0 00 0012+90
 NC SIMONS ST
 ST MICHAEL ST
 (SR2008 SEG 0010/1682)
 MFC BEGIN = D
 0010/0000 LENGTH(AH 1292 BK 0000)

EXTRACT DATE: 12/18/2023 ROADWAY MANAGEMENT SYSTEM PAGE NUMBER: 139
PRINT DATE: 12/19/2023 SLD COUNTY/SR - ANNUAL PRINT COUNTY: ELK
DIR: B TOTAL LEN: 4.786 MI. DIST: 02-8 SR: 2011
LEFT MUN: FOX TOWNSHIP T RIGHT MUN: FOX TOWNSHIP T

KERSEY RD 025271 FT
(SR0948 SEG 0090/1319) 0110/2715



025271 FT KERSEY RD
0110/2715 (SR0948 SEG 0090/1319)

022556 FT

022556 FT 2 0 24025 0 00 0225+00

DIR: B TOTAL LEN: 4.786 MI. DIST: 02-8 SR: 2011
 LEFT MUN: FOX TOWNSHIP T RIGHT MUN: FOX TOWNSHIP T

SHELVEY RD
(T374)

020051 FT

0090/1887 ==

0110/0000 LENGTH(AH 2715 BK 2505)

020051 FT 2 0 24025 0 00 0200+00
 0100/0000 LENGTH(AH 2505 BK 2512)

CUNEO RD
(T341)

017539 FT

0080/2021 ==

017539 FT 2 0 24025 0 00 0175+09
 0090/0000 LENGTH(AH 2512 BK 2360)

015179 FT

015179 FT 2 0 24025 0 00 0151+37
 RIDGE RD
 (T376)
 0080/0000 LENGTH(AH 2360 BK 2718)

012461 FT

012461 FT 2 0 24025 0 00 0124+03
 0070/0000 LENGTH(AH 2718 BK 3548)

DIR: B TOTAL LEN: 4.786 MI. DIST: 02-8 SR: 2011
 LEFT MUN: FOX TOWNSHIP T RIGHT MUN: FOX TOWNSHIP T

008913 FT

008913 FT 2 0 24025 0 00 0088+75
 KYLER RD
 (T342)
 0060/0000 LENGTH(AH 3548 BK 1230)

007683 FT

007683 FT 2 0 24025 0 00 0076+34
 0050/0000 LENGTH(AH 1230 BK 3143)

004540 FT

004540 FT 2 0 24025 0 00 0045+00
 0040/0000 LENGTH(AH 3143 BK 2025)

002515 FT

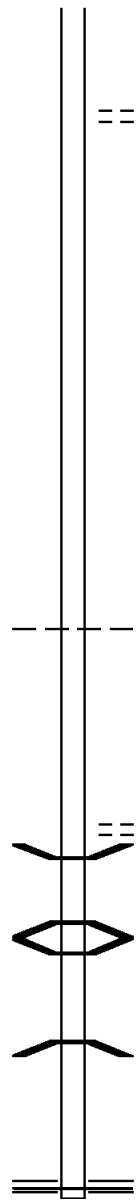
0030/0275 FOX TOWNSHIP
 HORTON T
 002515 FT 2 0 24025 0 00 0025+00
 0030/0000 LENGTH(AH 2025 BK 2200)

000315 FT

0020/0583 BRANDY CAMP RD
 (T530)
 0020/0415 BMSBN 24/2011/0020/0380
 2 0 24025 0 00 0006+82
 BRANDY CREEK
 0020/0380 BMSBG 24/2011/0020/0380
 0020/0016 BMSBN 24/2011/0020/0000
 000315 FT 2 0 24025 0 00 0002+96

000000 FT

0020/0000 BMSBG 24/2011/0020/0000
 LENGTH(AH 2200 BK 0315)
 000000 FT 2 0 24025 0 00 0000+00
 NC BRANDY CAMP RD
 BUFFALO PITTSBURGH HW
 (SR0219 SEG 0130/1341)
 MFC BEGIN = E
 0010/0000 LENGTH(AH 0315 BK 0000)



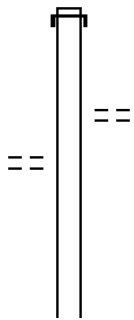
EXTRACT DATE: 12/18/2023 ROADWAY MANAGEMENT SYSTEM PAGE NUMBER: 136
 PRINT DATE: 12/19/2023 SLD COUNTY/SR - ANNUAL PRINT COUNTY: ELK
 DIR: B TOTAL LEN: 2.347 MI. DIST: 02-8 SR: 2010
 LEFT MUN: SAINT MARYS C RIGHT MUN: SAINT MARYS C

BLAIR RD
(CITY)

012393 FT

0050/1028

010021 FT

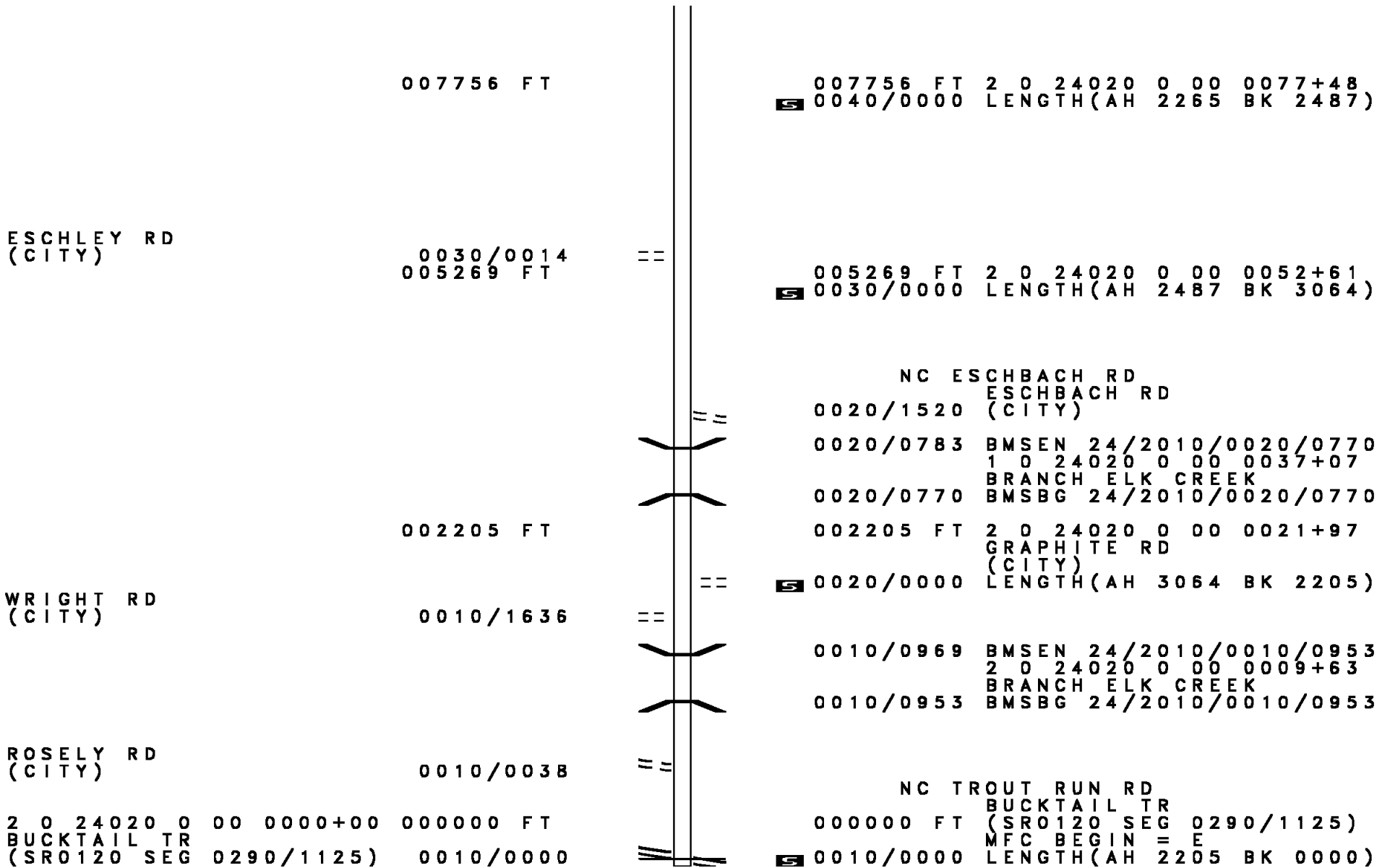


012393 FT
INTER-AHD PRIVATE RD
0050/2372 (PRDR)

0050/1240 LECKER RD
(CITY)

010021 FT 2 0 24020 0 00 0100+13
5 0050/0000 LENGTH(AH 2372 BK 2265)

DIR: B TOTAL LEN: 2.347 MI. DIST: 02-8 SR: 2010
 LEFT MUN: SAINT MARYS C RIGHT MUN: SAINT MARYS C



007756 FT

007756 FT 2 0 24020 0 00 0077+48
 S 0040/0000 LENGTH(AH 2265 BK 2487)

ESCHLEY RD
 (CITY)

0030/0014 ==
 005269 FT

005269 FT 2 0 24020 0 00 0052+61
 S 0030/0000 LENGTH(AH 2487 BK 3064)

NC ESCHBACH RD
 ESCHBACH RD
 (CITY)

0020/1520 ==
 0020/0783 BMS EN 24/2010/0020/0770
 1 0 24020 0 00 0037+07
 BRANCH ELK CREEK
 0020/0770 BMSBG 24/2010/0020/0770

002205 FT

002205 FT 2 0 24020 0 00 0021+97
 GRAPHITE RD
 (CITY)
 S 0020/0000 LENGTH(AH 3064 BK 2205)

WRIGHT RD
 (CITY)

0010/1636 ==

0010/0969 BMS EN 24/2010/0010/0953
 2 0 24020 0 00 0009+63
 BRANCH ELK CREEK
 0010/0953 BMSBG 24/2010/0010/0953

ROSELY RD
 (CITY)

0010/0038 ==

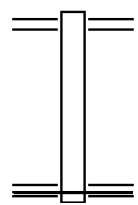
NC TROUT RUN RD
 BUCKTAIL TR
 (SR0120 SEG 0290/1125)
 MFC BEGIN = E

2 0 24020 0 00 0000+00 000000 FT
 BUCKTAIL TR
 (SR0120 SEG 0290/1125) 0010/0000

S 0010/0000 LENGTH(AH 2205 BK 0000)

EXTRACT DATE: 12/18/2023 ROADWAY MANAGEMENT SYSTEM PAGE NUMBER: 134
 PRINT DATE: 12/19/2023 SLD COUNTY/SR - ANNUAL PRINT COUNTY: ELK
 DIR: B TOTAL LEN: .138 MI. DIST: 02-8 SR: 2009
 LEFT MUN: FOX TOWNSHIP T RIGHT MUN: FOX TOWNSHIP T

000727 FT
 000000 FT



000727 FT FAIRVIEW RD
 0010/0727 (SR0948 SEG 0060/0835)
 000000 FT 2 0 24034 0 00 0000+00
 NC TA YLOR ST
 SKYLINE DR
 (SR2007 SEG 0090/0897)
 MFC BEGIN = E
 0010/0000 LENGTH(AH 0727 BK 0000)

EXTRACT DATE: 12/18/2023 ROADWAY MANAGEMENT SYSTEM PAGE NUMBER: 133
PRINT DATE: 12/19/2023 SLD COUNTY/SR - ANNUAL PRINT COUNTY: ELK
DIR: B TOTAL LEN: 3.154 MI. DIST: 02-8 SR: 2008
LEFT MUN: SAINT MARYS C RIGHT MUN: SAINT MARYS C

DIR: B TOTAL LEN: 3.154 MI. DIST: 02-8 SR: 2008
 LEFT MUN: SAINT MARYS C RIGHT MUN: SAINT MARYS C

Location	Segment ID	Length (FT)	Start Station	End Station	Notes
					INTER-AHD LECKER RD 0070/2362 (CITY)
		014289 FT	014289 FT	2 0 24019 0 00 0142+51	AIRPORT RD (CITY) LENGTH(AH 2362 BK 2302)
CARBON RD (CITY)	0060/0522				
		011987 FT	011987 FT	2 0 24019 0 00 0120+00	ROBIN RD (CITY) LENGTH(AH 2302 BK 2480)
					RACHAEL LAKE RD (PRDR)
MCKENNEDY ST (CITY)	0050/0153				
		009507 FT	009507 FT	2 0 24019 0 00 0095+00	LENGTH(AH 2480 BK 2345)
					AVERYVILLE RD (CITY)
		007162 FT	007162 FT	2 0 24019 0 00 0071+45	TEABERRY RD (CITY) LENGTH(AH 2345 BK 2577)
					HEMLOCK RD (CITY)

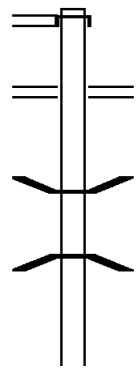
DIR: B TOTAL LEN: 3.154 MI. DIST: 02-8 SR: 2008
 LEFT MUN: SAINT MARYS C RIGHT MUN: SAINT MARYS C

CARR RD (CITY)	0030/0477 004585 FT	==	0030/0701	FLEMING RD (CITY)
			004585 FT	2 0 24019 0 00 0045+70 WEHLER RD (CITY)
ESCHBACH RD (CITY)	0020/2263	==	5 0030/0000	LENGTH(AH 2577 BK 2471)
WENDEL RD (CITY)	0020/2146	==		
POPLAR RD (CITY)	0020/1675	==	0020/1926	QUEENS RD (CITY)
			0020/1454	LARCH RD (CITY)
			0020/0577	BEECH RD (CITY)
	002114 FT	==	0020/0123	LOCUST RD (CITY)
			002114 FT	2 0 24019 0 00 0020+92
COUNTRY CLUB RD (PRDR)	0010/2026	==	5 0020/0000	LENGTH(AH 2471 BK 2114)
SIMONS ST (SR2012 SEG 0010/0000)	0010/1682	==		
			0010/1317	MAPLE ST (CITY)
			0010/1092	UNNAMED AL (CITY)
			0010/0866	SPRUCE ST (CITY)
			0010/0707	MILL ST (CITY)
PINE ST (CITY)	0010/0640	==		
			0010/0414	WALNUT ST (CITY)
			0010/0182	CHERRY AL (CITY)
			NC MI	CHAEL ST
				CHESTNUT ST (CITY)
			INTER-BK	MICHAEL ST
2 0 24019 0 00 0000+00 000000 FT			000000 FT	(SR0120 SEG 0258/0327)
BRUSSELS ST (SR0120 SEG 0258/0327)	0010/0000	==	5 0010/0000	MFC BEGIN = D LENGTH(AH 2114 BK 0000)

EXTRACT DATE: 12/18/2023 ROADWAY MANAGEMENT SYSTEM PAGE NUMBER: 130
 PRINT DATE: 12/19/2023 SLD COUNTY/SR - ANNUAL PRINT COUNTY: ELK
 DIR: B TOTAL LEN: 7.142 MI. DIST: 02-8 SR: 2007
 LEFT MUN: FOX TOWNSHIP T RIGHT MUN: FOX TOWNSHIP T

MILLION DOLLAR HW 037710 FT
 (SR0255 SEG 0261/0331)
 (SR0255 SEG 0260/0350) 0180/0316

037394 FT



037710 FT
 INTER-AHD FERN LN
 0180/0316 (T526)
 MILLION DOLLAR HW
 (SR0255 SEG 0260/0350)
 (SR0255 SEG 0261/0331)
 2 0 24042 0 00 0147+91
 0180/0000 LENGTH(AH 0316 BK 2287)
 0170/1551 BMSBN 24/2007/0170/1539
 2 0 24042 0 00 0140+49
 LAUREL RUN
 0170/1539 BMSBG 24/2007/0170/1539

DIR: B TOTAL LEN: 7.142 MI. DIST: 02-8 SR: 2007
 LEFT MUN: FOX TOWNSHIP T RIGHT MUN: FOX TOWNSHIP T

035107 FT

035107 FT 2 0 24042 0 00 0125+04
 0170/0000 LENGTH(AH 2287 BK 2519)

032588 FT

032588 FT 2 0 24042 0 00 0099+85
 0160/0000 LENGTH(AH 2519 BK 2519)

030069 FT

== 0150/0282 COUNTRY LN (T393)
 030069 FT 2 0 24042 0 00 0074+52
 0150/0000 LENGTH(AH 2519 BK 2314)

2 0 24042 0 00 0051+38 027755 FT
 BROWN RD
 (T392) 0140/0000

== 027755 FT
 0140/0000 LENGTH(AH 2314 BK 2276)

025479 FT

025479 FT 2 0 24042 0 00 0028+69
 0130/0000 LENGTH(AH 2276 BK 1367)
 0120/0927 BMS EN 24/2007/0120/0913
 2 0 24042 0 00 0024+05
 BEAVER RUN
 0120/0913 BMSBG 24/2007/0120/0913

024112 FT

024112 FT 2 0 24042 0 00 0015+00
 NC OLD KERSEY RD
 0120/0000 LENGTH(AH 1367 BK 1496)

DIR: B TOTAL LEN: 7.142 MI. DIST: 02-8 SR: 2007
 LEFT MUN: FOX TOWNSHIP T RIGHT MUN: FOX TOWNSHIP T

Stationing	Description	Length	Stationing	Description	Length
022616 FT			022616 FT		
UHL RD (TWP)	0100/0740	==	0110/0000	LENGTH(AH 1496 BK 0893)	
021723 FT			021723 FT		
			NC IRISHTOWN RD		
			FAIRVIEW RD		
			(SR0948 SEG 0060/0000)		
			0100/0000	LENGTH(AH 0893 BK 2232)	
			0090/1785	CHICKEN HILL RD (T390)	
TAYLOR ST (SR2009 SEG 0010/0000)	0090/0897	==			
019491 FT			019491 FT		
			0090/0000	LENGTH(AH 2232 BK 2568)	
2 0 24031 0 00 0000+00	016923 FT	==	0080/0351	SCOTLAND ST (T463)	
DAGUS MINE RD			016923 FT		
(SR2003 SEG 0150/0000)					
TOBY RD					
(SR2003 SEG 0150/0000)	0080/0000	W			
SANDBERG ST (T461)	0070/0785	==	0070/0844	SWEDE ST (T462)	
015087 FT					
			015087 FT		
			2 0 24029 0 00 0150+89		
			VILLAGE: DAGUS MINES		
			0070/0000	LENGTH(AH 1836 BK 2480)	
			0060/1523	CHICKEN HILL RD (T390)	
012607 FT			012607 FT		
			2 0 24029 0 00 0126+00		

EXTRACT DATE: 12/18/2023 ROADWAY MANAGEMENT SYSTEM PAGE NUMBER: 126
PRINT DATE: 12/19/2023 SLD COUNTY/SR - ANNUAL PRINT COUNTY: ELK
DIR: B TOTAL LEN: .000 MI. DIST: 02-8 SR: 2006
LEFT MUN: FOX TOWNSHIP T RIGHT MUN: FOX TOWNSHIP T

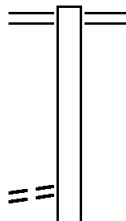
000000 FT
000000 FT



000000 FT
7014/0000 LTH AH 000100 BK 000681
000000 FT
7010/0000 LENGTH(AH 0681 BK 0000)

EXTRACT DATE: 12/18/2023 ROADWAY MANAGEMENT SYSTEM PAGE NUMBER: 125
PRINT DATE: 12/19/2023 SLD COUNTY/SR - ANNUAL PRINT COUNTY: ELK
DIR: B TOTAL LEN: 2.348 MI. DIST: 02-8 SR: 2005
LEFT MUN: FOX TOWNSHIP T RIGHT MUN: FOX TOWNSHIP T

012397 FT



012397 FT DAGUS MINES RD
0050/2272 (SR2003 SEG 0140/1263)

ZOLA RD
(T512)

0050/0472
010125 FT

010125 FT 2 0 24024 0 00 0100+78

EXTRACT DATE: 12/18/2023 ROADWAY MANAGEMENT SYSTEM PAGE NUMBER: 123
PRINT DATE: 12/19/2023 SLD COUNTY/SR - ANNUAL PRINT COUNTY: ELK

DIR: B TOTAL LEN: 11.491 MI. DIST: 02-8 SR: 2004
LEFT MUN: BENEZETTE T RIGHT MUN: BENEZETTE T

060674 FT

060674 FT AH-CAMERON (12)
INTER-AHD SR 2006 SH
0250/2603 (SR2006 SEG 0010/0000)

058071 FT

058071 FT 0 0 00000 0 00 0000+00
S 0250/0000 LENGTH(AH 2603 BK 2699)

055372 FT

055372 FT 0 0 00000 0 00 0000+00
S 0240/0000 LENGTH(AH 2699 BK 2408)

052964 FT

052964 FT 0 0 00000 0 00 0000+00
BEAVER RUN RD
(FRST)
= S 0230/0000 LENGTH(AH 2408 BK 2908)

050056 FT

050056 FT 0 0 00000 0 00 0000+00
S 0220/0000 LENGTH(AH 2908 BK 2101)

DIR: B TOTAL LEN: 11.491 MI. DIST: 02-8 SR: 2004
 LEFT MUN: BENEZETTE T RIGHT MUN: BENEZETTE T

0 0 00000 0 00 0000+00 047955 FT LOSEY TR (FRST)	0210/0000	=	047955 FT 0210/0000 LENGTH(AH 2101 BK 2260)
	045695 FT		045695 FT 0 0 00000 0 00 0000+00 0200/0000 LENGTH(AH 2260 BK 2555)
	043140 FT		043140 FT 0 0 00000 0 00 0000+00 0190/0000 LENGTH(AH 2555 BK 2766)
FORESTRY RD (FRST)	0180/1870	=	0180/1524 LINCOLN RD S (FRST)
2 0 24035 0 00 0403+04 040374 FT LINCOLN RD (FRST)	0180/0000	=	040374 FT LINCOLN RD S (FRST) 0180/0000 LENGTH(AH 2766 BK 2879)
	037495 FT		037495 FT 2 0 24035 0 00 0374+25 0170/0000 LENGTH(AH 2879 BK 2425)
LINCOLN RD (FRST)	0160/2324	=	

DIR: B TOTAL LEN: 11.491 MI. DIST: 02-8 SR: 2004
 LEFT MUN: BENEZETTE T RIGHT MUN: BENEZETTE T

035070 FT

035070 FT 2 0 24035 0 00 0350+00
 0160/0000 LENGTH(AH 2425 BK 2672)

032398 FT

032398 FT 2 0 24035 0 00 0323+35
 0150/0000 LENGTH(AH 2672 BK 2335)

030063 FT

030063 FT 2 0 24035 0 00 0300+00
 0140/0000 LENGTH(AH 2335 BK 2390)

027673 FT

0130/0870 ARDELL RD (FRST)
 0130/0293 JACK DENT RD (FRST)
 027673 FT 2 0 24035 0 00 0276+40
 0130/0000 LENGTH(AH 2390 BK 2573)
 ACCESS RD
 0120/2459 (FRST)

GRANT TR (FRST)

0120/2054

025100 FT

025100 FT 2 0 24035 0 00 0250+66
 0120/0000 LENGTH(AH 2573 BK 2542)

DIR: B TOTAL LEN: 11.491 MI. DIST: 02-8 SR: 2004
 LEFT MUN: BENEZETTE T RIGHT MUN: BENEZETTE T

022558 FT

022558 FT 2 0 24035 0 00 0225+33
 0110/0000 LENGTH(AH 2542 BK 2445)

020113 FT

020113 FT 2 0 24035 0 00 0201+01
 0100/0000 LENGTH(AH 2445 BK 2513)

017600 FT

017600 FT 2 0 24035 0 00 0175+95
 0090/0000 LENGTH(AH 2513 BK 2547)

015053 FT


015053 FT 2 0 24035 0 00 0150+50
 SULLIVAN RUN
 STRUCTURE LENGTH 16 FT
 BMSID 24/2004/0080/0000
 0080/0000 LENGTH(AH 2547 BK 1039)

014014 FT

014014 FT 2 0 24035 0 00 0140+00
 0070/0000 LENGTH(AH 1039 BK 2214)

011800 FT

011800 FT 2 0 24035 0 00 0117+93
 0060/0000 LENGTH(AH 2214 BK 2340)



DIR: B TOTAL LEN: 11.491 MI. DIST: 02-8 SR: 2004
 LEFT MUN: BENEZETTE T RIGHT MUN: BENEZETTE T

009460 FT

009460 FT 2 0 24035 0 00 0094+56
 0050/0000 LENGTH(AH 2340 BK 2952)
 LC TO MEDIX RUN RD
 0040/2793 (CONN)



0040/1871 MEDIX RUN RD
 (T420)

006508 FT


006508 FT 2 0 24035 0 00 0065+04
 0040/0000 LENGTH(AH 2952 BK 2551)

003957 FT

003957 FT 2 0 24035 0 00 0039+53
 0030/0000 LENGTH(AH 2551 BK 2515)

001442 FT

001442 FT 2 0 24035 0 00 0014+30
 (AAR 528240U)#TRKS 02
 0020/0000 LENGTH(AH 2515 BK 1442)



DOLLINGER RD
 (T421)

0010/0402



0010/0371 BMS EN 24/2004/0010/0213
 2 0 24035 0 00 0002+08

BENNETT BRANCH SINNEM C
 0010/0213 BMSBG 24/2004/0010/0213
 000000 FT 2 0 24035 0 00 0000+00



000000 FT

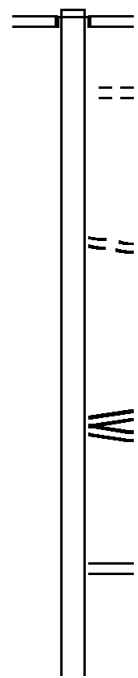
VILLAGE: MEDIX RUN
 NC CURTIS WRIGHT RD
 SR 0555 SH
 (SR0555 SEG 0160/0000)
 MFC BEGIN = D



0010/0000 LENGTH(AH 1442 BK 0000)

038712 FT

038712 FT
 INTER-AHD SHEELEY RD
 (T386)
 0150/3354 KERSEY RD
 (SR0948 SEG 0080/0000)
 0150/2751 HEMLOCK RD
 (T535)



035358 FT

0150/1019 SCOTLAND ST
 (T463)
 035358 FT 2 0 24009 0 00 0352+50
 SKYLINE DR
 (SR2007 SEG 0080/0000)
 SOUTH KERSEY RD
 (SR2007 SEG 0080/0000)
 0150/0000 LENGTH(AH 3354 BK 2807)

0140/1263 COAL HOLLOW RD
 (SR2005 SEG 0050/2272)

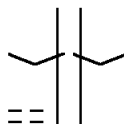
032551 FT

032551 FT 2 0 24009 0 00 0324+64

DIR: B TOTAL LEN: 7.332 MI. DIST: 02-8 SR: 2003
 LEFT MUN: FOX TOWNSHIP T RIGHT MUN: FOX TOWNSHIP T

LOVERS LN
(T386)

0130/2043



VILLAGE: DAGUS MINES
 NC DAGUS MINE RD
 0140/0000 LENGTH(AH 2807 BK 2524)

030027 FT

030027 FT 2 0 24009 0 00 0299+41
 0130/0000 LENGTH(AH 2524 BK 2459)

HAYES RD
(T384)

0120/1823



027568 FT 2 0 24009 0 00 0274+82
 0120/0000 LENGTH(AH 2459 BK 2366)

THOMPSON HILL RD
(T623)

0110/2274



THOMPSON HILL RD
(T623)

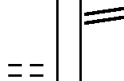
0110/1149



025202 FT 2 0 24009 0 00 0251+32
 0110/0000 LENGTH(AH 2366 BK 2923)

BLOOMS RD
(T624)

0100/0277



0100/0517 COAL HOLLOW RD
 (SR2005 SEG 0010/0000)

022279 FT

0100/0016 BMS EN 24/2003/0100/0000
 022279 FT 2 0 24009 0 00 0222+30
 BRANCH TOBY CREEK
 BMSBG 24/2003/0100/0000
 0100/0000 LENGTH(AH 2923 BK 3673)

DIR: B TOTAL LEN: 7.332 MI. DIST: 02-8 SR: 2003
 LEFT MUN: FOX TOWNSHIP T RIGHT MUN: FOX TOWNSHIP T

009617 FT

009617 FT 2 0 24009 0 00 0096+00
 0050/0000 LENGTH(AH 2721 BK 2138)

007479 FT

007479 FT 2 0 24009 0 00 0074+67
 0040/0000 LENGTH(AH 2138 BK 2562)
 LC TO GREENTREE LANDFIL
 (CONN)
 (APRA) SUPERIOR LANDFIL
 GREENTREE LANDFILL RD
 (PRDR)
 0030/2410
 0030/2264

POE

0030/0964 KELLER RD
 (T340)

004917 FT

004917 FT 2 0 24009 0 00 0049+10
 0030/0000 LENGTH(AH 2562 BK 2459)

0020/0803 FOX TOWNSHIP
 HORTON T

002458 FT














002458 FT 2 0 24009 0 00 0024+56
 0020/0000 LENGTH(AH 2459 BK 2458)

0010/0693 BMS EN 24/2003/0010/0650
 2 0 24009 0 00 0006+49
 BRANDY CAMP CREEK
 0010/0650 BMSBG 24/2003/0010/0650

000000 FT

000000 FT 2 0 24009 0 00 0000+00
 NC SR 2003 SH
 BUFFALO PITTSBURGH HW
 (SR0219 SEG 0090/0000)
 MFC BEGIN = D
 0010/0000 LENGTH(AH 2458 BK 0000)

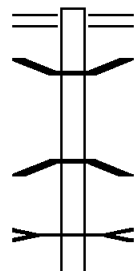
EXTRACT DATE: 12/18/2023 ROADWAY MANAGEMENT SYSTEM PAGE NUMBER: 114
 PRINT DATE: 12/19/2023 SLD COUNTY/SR - ANNUAL PRINT COUNTY: ELK
 DIR: B TOTAL LEN: .000 MI. DIST: 02-8 SR: 2002
 LEFT MUN: HORTON T RIGHT MUN: HORTON T

000000 FT		000000 FT	
000000 FT		7070/0000	LENGTH(AH 2647 BK 2296)
000000 FT		000000 FT	
000000 FT		7060/0000	LENGTH(AH 2296 BK 2743)
000000 FT		000000 FT	
000000 FT		7050/0000	LENGTH(AH 2743 BK 2587)
000000 FT		000000 FT	
000000 FT		7040/0000	LENGTH(AH 2587 BK 2249)
000000 FT		000000 FT	
000000 FT		7030/0000	LENGTH(AH 2249 BK 2779)
000000 FT		000000 FT	
000000 FT		7020/0000	LENGTH(AH 2779 BK 2151)
000000 FT		000000 FT	
		7010/0000	LENGTH(AH 2151 BK 0000)

EXTRACT DATE: 12/18/2023 ROADWAY MANAGEMENT SYSTEM PAGE NUMBER: 113
 PRINT DATE: 12/19/2023 SLD COUNTY/SR - ANNUAL PRINT COUNTY: ELK
 DIR: B TOTAL LEN: 2.548 MI. DIST: 02-8 SR: 2001
 LEFT MUN: HORTON T RIGHT MUN: HORTON T

013456 FT

012679 FT



013456 FT BUFFALO PITTSBURGH HW
 0060/0777 (SR0219 SEG 0010/0127)
 0060/0127 BMS EN 24/2001/0060/0000
 012679 FT 2 0 24030 0 00 0126+42
 TOBY CREEK
 BMSBG 24/2001/0060/0000
 0060/0000 LENGTH(AH 0777 BK 2915)
 WHETSTONE RUN
 STRUCTURE LENGTH 16 FT
 0050/2424 BMSID 24/2001/0050/2424

CODER RD

DIR: B TOTAL LEN: 2.548 MI. DIST: 02-8 SR: 2001
 LEFT MUN: HORTON T RIGHT MUN: HORTON T

(T327)	0050/2114	==						
	009764 FT	==	0050/0498	WHETSTONE RD				
			009764 FT	(T328)	2 0 24030	0 00	0097+31	
			0050/0000	LENGTH(AH	2915	BK	2014)	
			0040/1215	ORCHARD RD				
				(T340)				
	007750 FT		007750 FT	2 0 24030	0 00	0077+24		
			0040/0000	LENGTH(AH	2014	BK	2989)	
			0030/0608	BUNDY SETTLEMENT RD				
				(T334)				
	004761 FT		004761 FT	2 0 24030	0 00	0047+42		
			0030/0000	LENGTH(AH	2989	BK	2264)	
	002497 FT		002497 FT	2 0 24030	0 00	0024+89		
			0020/0000	LENGTH(AH	2264	BK	2497)	
	000000 FT		000000 FT	2 0 24030	0 00	0000+00		
			NC KEYSTONE RD					
			INTER-BK	RATTLESNAKE RD				
				(SR1008	SEG	0190/3300)		
				MFC BEGIN = D				
				BK-JEFFERSON			(33)	
			0010/0000	LENGTH(AH	2497	BK	0000)	

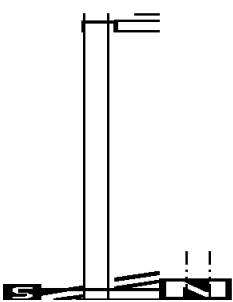
EXTRACT DATE: 12/18/2023 ROADWAY MANAGEMENT SYSTEM PAGE NUMBER: 111
PRINT DATE: 12/19/2023 SLD COUNTY/SR - ANNUAL PRINT COUNTY: ELK

DIR: B TOTAL LEN: .268 MI. DIST: 02-8 SR: 1014
LEFT MUN: RIDGWAY B RIGHT MUN: RIDGWAY B

FRONT ST INTER-AHD
(SR0120 SEG 0020/0147)
FRONT ST
(SR0120 SEG 0020/0147) 0013/1414

0 0 00000 0 00 0000+00 000000 FT
BROAD ST
(SR0219 SEG 0340/1498)
NC OSTERHOUT ST

BROAD ST
(SR0219 SEG 0340/1498)
MFC BEGIN = B
LENGTH(AH 1414 BK 0000) 0013/0000



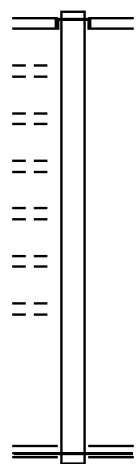
000000 FT
7012/0000 LTH AH 001390 BK 000000

EXTRACT DATE: 12/18/2023 ROADWAY MANAGEMENT SYSTEM PAGE NUMBER: 110
 PRINT DATE: 12/19/2023 SLD COUNTY/SR - ANNUAL PRINT COUNTY: ELK
 DIR: B TOTAL LEN: .197 MI. DIST: 02-8 SR: 1012
 LEFT MUN: RIDGWAY B RIGHT MUN: RIDGWAY B

UNNAMED AL
 (BORO)
 FREMONT AV
 (BORO)
 UNNAMED AL
 (BORO)
 MORGAN AV
 (BORO)
 BALCERS AL
 (BORO)
 LAFAYETTE AV
 (BORO)

001041 FT

0010/0909
 0010/0777
 0010/0648
 0010/0518
 0010/0386
 0010/0263
 000000 FT



001041 FT
 INTER-AHD ALLENHURST AV
 (BORO)
 DEPOT ST
 0010/1041 (SR0120 SEG 0010/0680)

000000 FT 1 0 00097 1 00 0000+00
 NC ALLENHURST AV
 BROAD ST
 (SR0219 SEG 0340/0560)
 MFC BEGIN = E
 0010/0000 LENGTH(AH 1041 BK 0000)

EXTRACT DATE: 12/18/2023 ROADWAY MANAGEMENT SYSTEM PAGE NUMBER: 109
 PRINT DATE: 12/19/2023 SLD COUNTY/SR - ANNUAL PRINT COUNTY: ELK
 DIR: N TOTAL LEN: 1.207 MI. DIST: 02-8 SR: 1009
 LEFT MUN: JOHNSONBURG B RIGHT MUN: JOHNSONBURG B

BUFFALO/PITTSBURGH HW 006104 FT
 (SR0219 SEG 0522/1159) 0030/1156



006373 FT BUFFALO/PITTSBURGH HW
 (SR0219 SEG 0522/1159)
 0030/1156 FAIRVIEW AV
 (BORO)
 0030/1088 BMS EN 24/1009/0030/0559
 0030/0559 0 0 00000 0 00 0000+00
 W BR CLARION RIVER
 0030/0439 BMSBG 24/1009/0030/0559

EXTRACT DATE: 12/18/2023
PRINT DATE: 12/19/2023

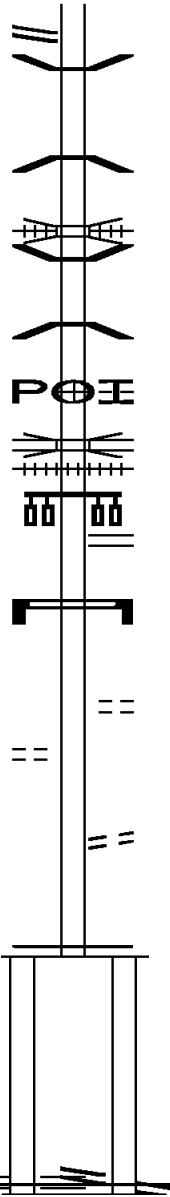
ROADWAY MANAGEMENT SYSTEM
SLD COUNTY/SR - ANNUAL PRINT

PAGE NUMBER: 108
COUNTY: ELK

DIR: N TOTAL LEN: 1.207 MI.
LEFT MUN: JOHNSONBURG B

DIST: 02-8 SR: 1009
RIGHT MUN: JOHNSONBURG B

CENTER ST
(SR4005 SEG 0010/0000) 0030/0193
004948 FT



0030/0120 BMS EN 24/1009/0030/0000
005217 FT 0 0 00000 0 00 0000+00
W BR CLARION RIVER
BMSBG 24/1009/0030/0000
LENGTH(AH 1156 BK 2705)

0020/2065 BUFFALO & PITTSBURGH R.
0020/1770 OVERPASS IS RR X-ING
BMS EN 24/1009/0020/1655
0 0 00000 0 00 0000+00
EAST BR CLARION RIVER
BMSBG 24/1009/0020/1655
(APRA) DOMTAR INDUSTRIE
DOMTAR INDUSTRIES
(PRDR)
PIPE LINES
OP ID 24/1009/0020/1432
0020/1432 (AAR 148636X)#TRKS 01
0020/1156 COBB ST
(SR1004 SEG 0010/0000)

0020/0941

0020/0099 SIGN STRUCTURE
002512 FT BMSID 24/1009/0020/0099
0 0 00000 0 00 0000+00
BRIDGE ST
(BORO)
LENGTH(AH 2705 BK 2155)

0010/0882 MARKET ST
(BORO)

000357 FT 0 0 00000 0 00 0000+00
MFC BEGIN = B
LENGTH(AH 2155 BK 0357)

000000 FT 0 0 00000 0 00 0000+00
BUFFALO/PITTSBURGH HW
(SR0219 SEG 0502/0000)
NC CENTER ST
BUFFALO/PITTSBURGH HW
(SR0219 SEG 0502/0000)
MFC BEGIN = B
LENGTH(AH 0357 BK 0000)

GRANT ST
(BORO) 0010/1926

000088 FT

0 0 00000 0 00 0000+00 000000 FT
NC CENTER ST
BUFFALO/PITTSBURGH HW
(SR0219 SEG 0502/0356)
MFC BEGIN = B
LENGTH(AH 0088 BK 0000) 0009/0000

EXTRACT DATE: 12/18/2023 ROADWAY MANAGEMENT SYSTEM PAGE NUMBER: 107
PRINT DATE: 12/19/2023 SLD COUNTY/SR - ANNUAL PRINT COUNTY: ELK
DIR: B TOTAL LEN: 9.584 MI. DIST: 02-8 SR: 1008
LEFT MUN: SAINT MARYS C RIGHT MUN: SAINT MARYS C



050604 FT

050604 FT AH-CAMERON (12)
INTER-AHD BEECHWOOD RD
0150/3839 (SR4002 SEG 0010/0000)

046765 FT

046765 FT 2 0 24033 0 00 0443+65
0150/0000 LENGTH(AH 3839 BK 3809)

DIR: B TOTAL LEN: 9.584 MI. DIST: 02-8 SR: 1008
 LEFT MUN: SAINT MARYS C RIGHT MUN: SAINT MARYS C

		0130/0000 LENGTH(AH 2820 BK 3354)
031287 FT		031287 FT 2 0 24033 0 00 0288+83 0124/0000 LENGTH(AH 3354 BK 3377)
027910 FT	==	027910 FT 2 0 24033 0 00 0255+22 JACKSON RD (CITY) 0120/0000 LENGTH(AH 3377 BK 2440)
025470 FT		0110/0024 BMSBN 24/1008/0110/0000 025470 FT 2 0 24033 0 00 0231+14 BEAR RUN BMSBG 24/1008/0110/0000 0110/0000 LENGTH(AH 2440 BK 1776)
023694 FT		023694 FT 2 0 24033 0 00 0213+11 0104/0000 LENGTH(AH 1776 BK 2344)

DIR: B TOTAL LEN: 9.584 MI. DIST: 02-8 SR: 1008
 LEFT MUN: SAINT MARYS C RIGHT MUN: SAINT MARYS C

021350 FT

021350 FT 2 0 24033 0 00 0189+65
 S 0100/0000 LENGTH(AH 2344 BK 1970)

019380 FT

019380 FT 2 0 24033 0 00 0170+00
 S 0090/0000 LENGTH(AH 1970 BK 2708)

016672 FT

016672 FT 2 0 24033 0 00 0142+97
 S 0080/0000 LENGTH(AH 2708 BK 2256)
 EMERALD RD
 (CITY)

==

014416 FT

0070/0429 EMMERT RD
 (CITY)
 014416 FT 2 0 24033 0 00 0120+41
 S 0070/0000 LENGTH(AH 2256 BK 2655)

==

011761 FT

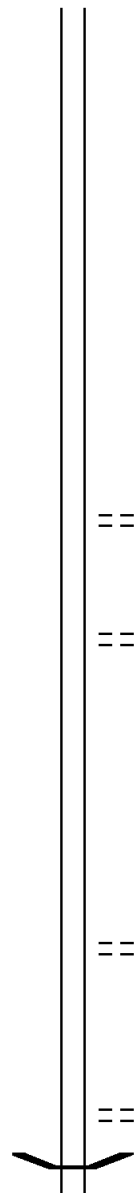
011761 FT 2 0 24033 0 00 0093+86
 MASON RD
 (CITY)
 S 0060/0000 LENGTH(AH 2655 BK 2714)

==

009047 FT

0050/0727 CRYSTAL RD
 (CITY)
 0050/0010 BMS EN 24/1008/0050/0000
 009047 FT 2 0 24033 0 00 0066+83

==



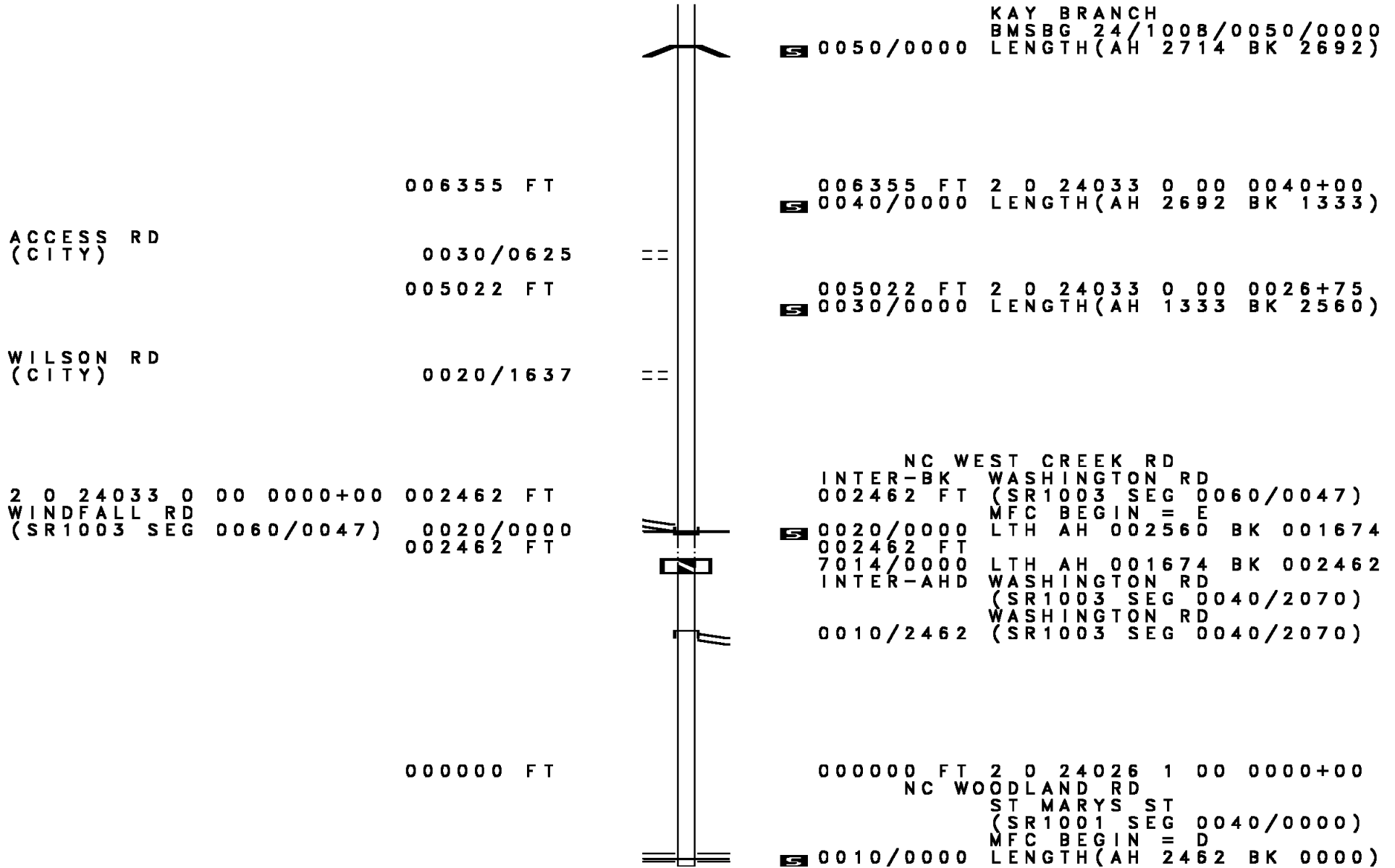
EXTRACT DATE: 12/18/2023
PRINT DATE: 12/19/2023

ROADWAY MANAGEMENT SYSTEM
SLD COUNTY/SR - ANNUAL PRINT

PAGE NUMBER: 103
COUNTY: ELK

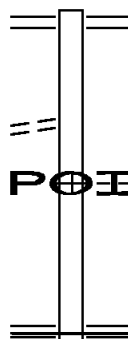
DIR: B TOTAL LEN: 9.584 MI.
LEFT MUN: SAINT MARYS C

DIST: 02-8 SR: 1008
RIGHT MUN: SAINT MARYS C



HALL AV
(CITY)

001172 FT
 000331 FT
 0020/0000
 000000 FT

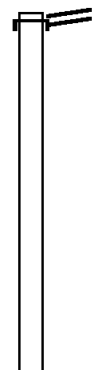


001172 FT THERESIA ST
 0020/0841 (SR1005 SEG 0020/0543)
 000331 FT 2 0 24027 7 00 0003+50
 NC SP PEER ST
 0020/0000 LENGTH(AH 0841 BK 0331)
 (APRA) PADOT STOCKPILE
 PADOT STOCKPILE #02 RD
 (GOVT)
 0010/0302
 000000 FT 2 0 24027 7 00 0000+00
 NC HA LL AV
 THERESIA ST
 (SR1005 SEG 0020/0000)
 MFC BEGIN = E
 0010/0000 LENGTH(AH 0331 BK 0000)

EXTRACT DATE: 12/18/2023 ROADWAY MANAGEMENT SYSTEM PAGE NUMBER: 101
 PRINT DATE: 12/19/2023 SLD COUNTY/SR - ANNUAL PRINT COUNTY: ELK
 DIR: B TOTAL LEN: 2.098 MI. DIST: 02-8 SR: 1006
 LEFT MUN: JONES T RIGHT MUN: JONES T

011077 FT

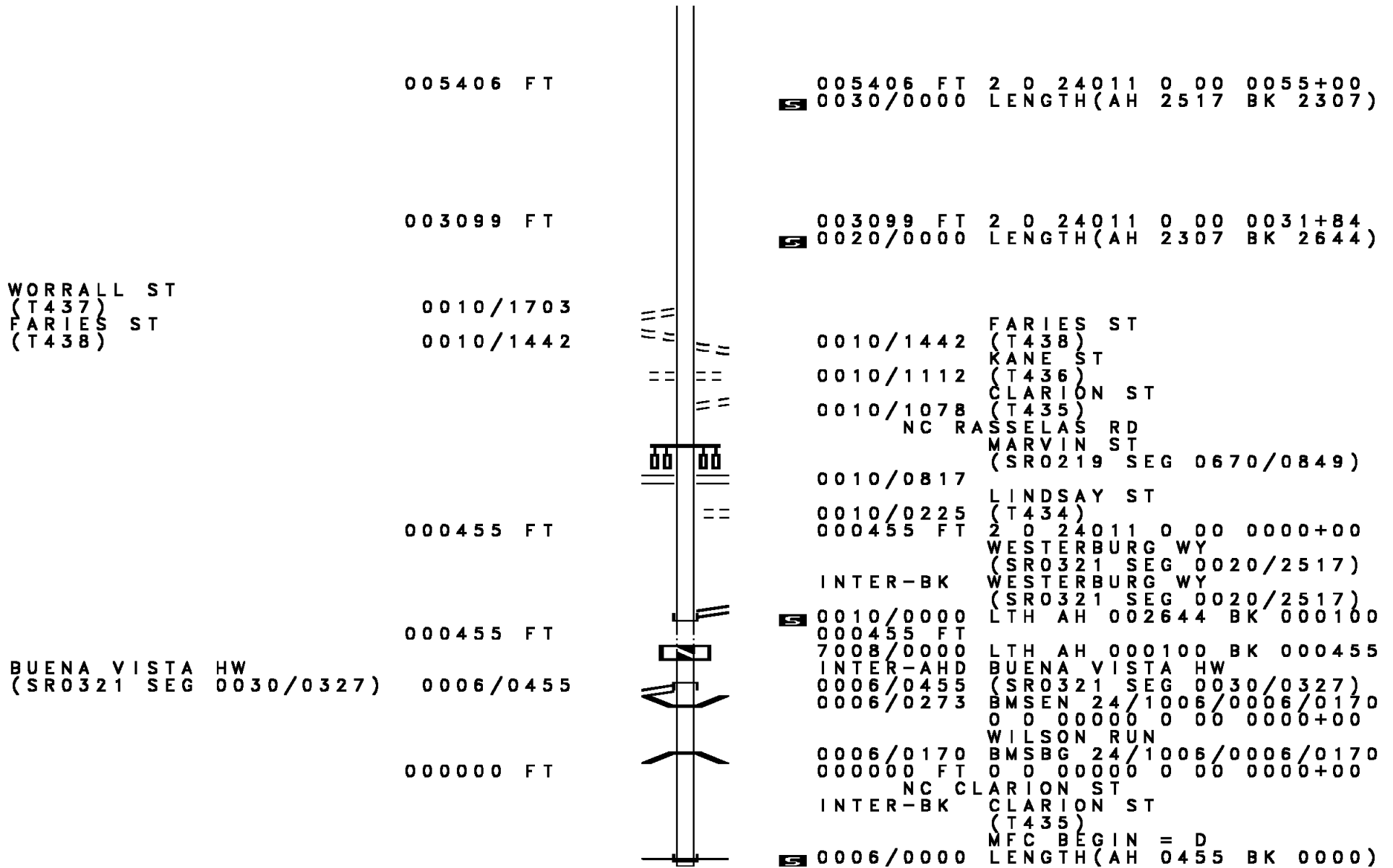
011077 FT
 INTER-AHD SR 1001 SH
 (SR1001 SEG 0330/0000)
 SR 1001 SH
 0040/3154 (SR1001 SEG 0330/0000)



007923 FT

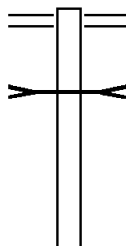
007923 FT 2 0 24011 0 00 0080+00
 0040/0000 LENGTH(AH 3154 BK 2517)

DIR: B TOTAL LEN: 2.098 MI. DIST: 02-8 SR: 1006
 LEFT MUN: JONES T RIGHT MUN: JONES T



EXTRACT DATE: 12/18/2023 ROADWAY MANAGEMENT SYSTEM PAGE NUMBER: 99
 PRINT DATE: 12/19/2023 SLD COUNTY/SR - ANNUAL PRINT COUNTY: ELK
 DIR: B TOTAL LEN: 2.087 MI. DIST: 02-8 SR: 1005
 LEFT MUN: SAINT MARYS C RIGHT MUN: SAINT MARYS C

011020 FT



009750 FT

011020 FT BRUSSELLES ST
 0060/1270 (SR0120 SEG 0280/1277)
 TRIB ELK CREEK
 STRUCTURE LENGTH 19 FT
 0060/0807 BMSID 24/1005/0060/0807
 009750 FT 2 0 24027 0 00 0097+43
 0060/0000 LENGTH(AH 1270 BK 2843)

DIR: B TOTAL LEN: 2.087 MI. DIST: 02-8 SR: 1005
 LEFT MUN: SAINT MARYS C RIGHT MUN: SAINT MARYS C

Stationing	Segment	Length (FT)	Notes
2 0 24027 0 00 0069+00	MONROE RD (CITY)	006907 FT 0050/0000	006907 FT [S] 0050/0000 LENGTH(AH 2843 BK 2493)
2 0 24027 0 00 0043+94	BENZINGER RD (CITY)	004414 FT 0040/0000	004414 FT [S] 0040/0000 LENGTH(AH 2493 BK 2447) NC FILMORE RD
NEUBERT ST (CITY)		0030/0359	
2 0 24027 0 00 0019+54	RETTGER ST (CITY)	001967 FT 0030/0000	0030/0184 PONTZER AV (CITY) 001967 FT [S] 0030/0000 LENGTH(AH 2447 BK 1023) 0020/0667 BMSBN 24/1005/0020/0642 2 0 24027 0 00 0015+70 MILL POND 0020/0642 BMSBG 24/1005/0020/0642 0020/0592 (AAR 505714M)#TRKS 02
2 0 24027 0 00 0009+24	HALL AV (SR1007 SEG 0010/0000)	000944 FT 0020/0000	000944 FT [S] 0020/0000 LENGTH(AH 1023 BK 0944) LINCOLN AV (CITY)
		000000 FT	0010/0808 SCHISSELE ST (CITY)
			0010/0443 2 0 24027 0 00 0000+00 000000 FT BRUSSELLES ST (SR0120 SEG 0260/0886) NC THERESIA ST MFC BEGIN = D
BRUSSELLES ST (SR0120 SEG 0260/0886)		0010/0000	[S] 0010/0000 LENGTH(AH 0944 BK 0000)

029476 FT



029476 FT GLEN HAZEL RD
 0120/0832 (SR1001 SEG 0220/1789)
 0120/0631 BMSSEN 24/1004/0120/0583
 2 0 24021 0 00 0292+11
 CROOKED CREEK

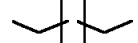
028644 FT



0120/0583 BMSBG 24/1004/0120/0583
 028644 FT 2 0 24021 0 00 0286+30
 DUTCH HOLLOW RD
 (T522)

S 0120/0000 LENGTH(AH 0832 BK 3445)

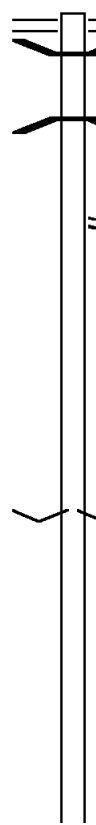
025199 FT



025199 FT 2 0 24021 0 00 0251+75
 VILLAGE: GLEN HAZEL
S 0110/0000 LENGTH(AH 3445 BK 2616)

022583 FT

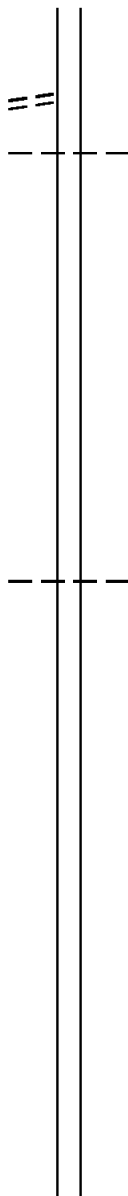
022583 FT 2 0 24021 0 00 0225+59
S 0100/0000 LENGTH(AH 2616 BK 2607)



DIR: B TOTAL LEN: 5.583 MI. DIST: 02-8 SR: 1004
 LEFT MUN: JONES T RIGHT MUN: JONES T

BENDIGO STATE PARK RD
 (FRST)

0090/0702



019976 FT

0090/0050 JONES SAINT MARYS C
 019976 FT 2 0 24021 0 00 0199+52
 0090/0000 LENGTH(AH 2607 BK 2289)

017687 FT

017687 FT 2 0 24021 0 00 0176+63
 0080/0000 LENGTH(AH 2289 BK 3013)

014674 FT

0070/0737 SAINT MARYS RIDGWAY T
 014674 FT 2 0 24021 0 00 0146+50
 0070/0000 LENGTH(AH 3013 BK 2103)

012571 FT

012571 FT 2 0 24021 0 00 0125+53
 0060/0000 LENGTH(AH 2103 BK 2460)

010111 FT

010111 FT 2 0 24021 0 00 0101+06
 0050/0000 LENGTH(AH 2460 BK 2472)

DIR: B TOTAL LEN: 5.583 MI. DIST: 02-8 SR: 1004
 LEFT MUN: RIDGWAY T RIGHT MUN: RIDGWAY T

007639 FT

007639 FT 2 0 24021 0 00 0076+34
 0044/0000 LENGTH(AH 2472 BK 2473)

005166 FT

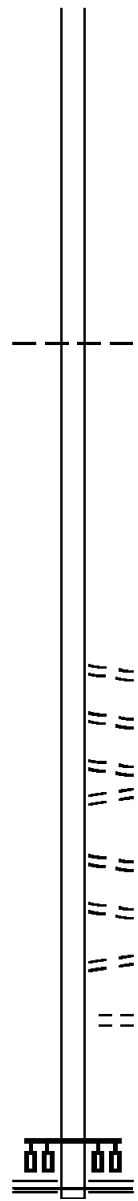
005166 FT 2 0 24021 0 00 0051+61
 0040/0000 LENGTH(AH 2473 BK 2543)
 RIDGWAY
 0030/2237 JOHNSONBURG B

002623 FT

002623 FT 2 0 24021 0 00 0026+18
 0030/0000 LENGTH(AH 2543 BK 2623)

000000 FT

NC GLEN HAZEL RD
 BERGEN ST
 (BORO)
 0010/1663 FIRST AV
 (BORO)
 0010/1464 HIGH ST
 (BORO)
 0010/0952 SHORT ST
 (BORO)
 0010/0722 AL
 (BORO)
 0010/0688 LEGION AV
 (BORO)
 0010/0382 COBB ST
 (BORO)
 NC GLEN AV
 MARKET ST
 (BORO)
 0010/0147
 000000 FT 2 0 24021 0 00 0000+00
 NC COBB ST
 CENTER ST
 (SR1009 SEG 0020/0941)
 MFC BEGIN = D
 0010/0000 LENGTH(AH 2623 BK 0000)



DIR: B TOTAL LEN: 3.002 MI. DIST: 02-8 SR: 1003
 LEFT MUN: SAINT MARYS C RIGHT MUN: SAINT MARYS C

ST MARYS RD (SR1001 SEG 0070/0000)	015853 FT 0070/3022		015853 FT WINDFALL RD 0070/3022 (SR1001 SEG 0070/0000)
	012831 FT		012831 FT 2 0 24013 0 00 0075+00 S 0070/0000 LENGTH(AH 3022 BK 2698)
			0060/2083 BMSSEN 24/1003/0060/2044 2 0 24013 0 00 0068+74 ELK CREEK
			0060/2044 BMSBG 24/1003/0060/2044
FLAGSTONE RD (CITY)	0060/1056	==	0060/1086 DELAUM RD (CITY)
	010133 FT	==	WEST CREEK RD (SR1008 SEG 0020/0000)
			NC WINDFALL RD
			010133 FT 2 0 24013 0 00 0048+91 S 0060/0000 LENGTH(AH 2698 BK 1524)
			WEIDOW CREST RD (CITY)
			0050/1017 BMSSEN 24/1003/0050/0844 2 0 24013 0 00 0041+48 ELK CREEK
			0050/0888
			0050/0844 BMSBG 24/1003/0050/0844
ADAMS RD (CITY)	0050/0436 008609 FT	==	008609 FT 2 0 24013 0 00 0033+12 S 0050/0000 LENGTH(AH 1524 BK 2167)
WOODLAND RD (SR1008 SEG 0010/2462)	0040/2070	==	

DIR: B TOTAL LEN: 3.002 MI. DIST: 02-8 SR: 1003
 LEFT MUN: SAINT MARYS C RIGHT MUN: SAINT MARYS C

	006442 FT			006442 FT 1 1 01247 0 00 0031+31
				0040/0000 LENGTH(AH 2167 BK 3126)
	003316 FT			003316 FT 1 1 01247 0 00 0000+00
				0030/0000 LENGTH(AH 3126 BK 1666)
RIGHTMEYER ST (CITY)	0020/1411	==		
		==	0020/0768	AL (CITY) ST
		==	0020/0543	(CITY) FOURTH ST (CITY)
2 0 24013 0 00 0016+56	001650 FT		001650 FT	
LAWRENCE ST (CITY)	0020/0000	==	0020/0000	MFC BEGIN = D LENGTH(AH 1666 BK 1650) DIAMOND ST
		==	0010/1263	(CITY)
AL (CITY) MADISON ST (CITY)	0010/0847	==		
	0010/0515	==		
		==	0010/0385	LAFAYETTE ST (CITY)
AL (CITY) ST MARYS ST (SR1001 SEG 0010/0000) FOR SR 0255 AND 1003 (CONN)	0010/0234	==		
	0010/0129	==		
2 0 24013 0 00 0000+00	000000 FT			
ST MICHAEL ST (SR0255 SEG 0325/0121) (SR0255 SEG 0324/0125)	0010/0000	==		
		==	000000 FT	NC WASHINGTON ST NC ST MARYS ST ST MICHAEL ST (SR0255 SEG 0324/0125) (SR0255 SEG 0325/0121) MFC BEGIN = C
		==	0010/0000	LENGTH(AH 1650 BK 0000)

EXTRACT DATE: 12/18/2023 ROADWAY MANAGEMENT SYSTEM PAGE NUMBER: 92
PRINT DATE: 12/19/2023 SLD COUNTY/SR - ANNUAL PRINT COUNTY: ELK
DIR: B TOTAL LEN: 2.301 MI. DIST: 02-8 SR: 1002
LEFT MUN: SAINT MARYS C RIGHT MUN: SAINT MARYS C

012150 FT



012150 FT WINDFALL RD
0050/1742 (SR1001 SEG 0070/0590)

DIR: B TOTAL LEN: 2.301 MI. DIST: 02-8 SR: 1002
 LEFT MUN: SAINT MARYS C RIGHT MUN: SAINT MARYS C

010408 FT		010408 FT 2 0 24017 0 00 0099+95 [S] 0050/0000 LENGTH(AH 1742 BK 2408)
008000 FT		008000 FT 2 0 24017 0 00 0075+87 [S] 0040/0000 LENGTH(AH 2408 BK 2563)
	=	0030/1462 BRAUN RD (CITY)
005437 FT		005437 FT 2 0 24017 0 00 0050+00 [S] 0030/0000 LENGTH(AH 2563 BK 2221)
CHALLINGSWORTH RD (CITY)	=	0020/1277
	=	0020/0213 N PAUL RD (CITY) 003216 FT 2 0 24017 0 00 0028+03 [S] 0020/0000 LENGTH(AH 2221 BK 1622)
001594 FT		001594 FT 2 0 24017 0 00 0011+81 [S] 0014/0000 LENGTH(AH 1622 BK 1594)
000000 FT		000000 FT 0 0 00000 0 00 0000+00 NC TAFT RD SR 0255 SH (SR0255 SEG 0410/2347) MFC BEGIN = D [S] 0012/0000 LENGTH(AH 1594 BK 0000)

EXTRACT DATE: 12/18/2023 ROADWAY MANAGEMENT SYSTEM PAGE NUMBER: 90
PRINT DATE: 12/19/2023 SLD COUNTY/SR - ANNUAL PRINT COUNTY: ELK
DIR: N TOTAL LEN: 20.580 MI. DIST: 02-8 SR: 1001
LEFT MUN: JONES T RIGHT MUN: JONES T

107620 FT

108665 FT AH-MCKEAN (42)
INTER-AHD CLERMONT RD
0450/1679 (SR2001 SEG 0010/0000)

105941 FT

106986 FT 2 0 24011 0 00 0408+25

DIR: N TOTAL LEN: 20.580 MI. DIST: 02-8 SR: 1001
 LEFT MUN: JONES T RIGHT MUN: JONES T

				5	0450/0000	LENGTH(AH	1679	BK	2355)
			==		0440/1195	INSTANTER RD			(T371)
	103586	FT			104631	FT	2 0	24011	0 00 0384+70
				5	0440/0000	LENGTH(AH	2355	BK	2404)
					102227	FT	2 0	24011	0 00 0360+84
	101182	FT		5	0430/0000	LENGTH(AH	2404	BK	2419)
					0420/1812	JERRY RD			(T374)
			==		099808	FT	2 0	24011	0 00 0336+77
SAUER RD	0420/0413		==	5	0420/0000	LENGTH(AH	2419	BK	2684)
(T375)	098763	FT			097124	FT	2 0	24011	0 00 0309+96
				5	0410/0000	LENGTH(AH	2684	BK	2561)
	096079	FT			0400/1207	(AAR	148628F)	#TRKS	01
			+++++		0400/1135				
BRECHTEL RD	093518	FT	==		094563	FT	2 0	24011	0 00 0284+30
(T372)				5	0400/0000	LENGTH(AH	2561	BK	2418)

DIR: N TOTAL LEN: 20.580 MI. DIST: 02-8 SR: 1001
 LEFT MUN: JONES T RIGHT MUN: JONES T

Stationing	Distance	Right of Way	Right of Way Description
091100	FT	0390/0768	STONY HILL RD (T363)
092145	FT	2 0 24011 0 00	0260+08 (AAR 148630G)#TRKS 01
0390/0000		5	LENGTH(AH 2418 BK 2558)
088542	FT	0380/0409	LIME KILN RD (T376)
0380/0010		BMSBN 24/1001/0380/0000	
089587	FT	2 0 24011 0 00	0234+55
0380/0000		5	JOHNSON RUN BMSBG 24/1001/0380/0000 LENGTH(AH 2558 BK 2333)
0370/1497		0370/1455	FRITZ RD (T370)
0370/1455			(AAR 148632V)#TRKS 01
086209	FT	087254	FT 2 0 24011 0 00 0210+96
0370/0000		5	LENGTH(AH 2333 BK 2603)
083606	FT	084651	FT 2 0 24011 0 00 0184+66
0360/0000		5	LENGTH(AH 2603 BK 1933)
0350/1635			
081673	FT	082718	FT 2 0 24011 0 00 0165+06
0350/0000		5	LENGTH(AH 1933 BK 2514)

ROCKY RUN RD (T369)

DIR: N TOTAL LEN: 20.580 MI. DIST: 02-8 SR: 1001
 LEFT MUN: JONES T RIGHT MUN: JONES T

	079159 FT		080204 FT 2 0 24011 0 00 0139+65
			0340/0000 LENGTH(AH 2514 BK 2910)
2 0 24011 0 00 0111+33 076249 FT		0330/0133 FROM 1001/0320 SH	
CLARION ST		077294 FT (CONN)	
(SR1006 SEG 0040/3154) 0330/0000		0330/0000 LENGTH(AH 2910 BK 2455)	
		TO 1001/0330 SH	
		0320/2335 (CONN)	
		0320/2316 BMS EN 24/1001/0320/2308	
		2 0 24013 0 00 0743+08	
		OIL CREEK	
MEFFERTS RD		0320/2308 BMSBG 24/1001/0320/2308	
(T360) 0320/2047			
	073794 FT		074839 FT 2 0 24013 0 00 0720+00
			0320/0000 LENGTH(AH 2455 BK 2808)
	070986 FT		072031 FT 2 0 24013 0 00 0692+04
			0310/0000 LENGTH(AH 2808 BK 2253)
	068733 FT		0300/0840 FRITZ RD
			(T370)
			069778 FT 2 0 24013 0 00 0669+56

DIR: N TOTAL LEN: 20.580 MI. DIST: 02-8 SR: 1001
 LEFT MUN: JONES T RIGHT MUN: JONES T

		0300/0000 LENGTH(AH 2253 BK 2388)
066345 FT		067390 FT 2 0 24013 0 00 0645+68 0290/0000 LENGTH(AH 2388 BK 2485)
	+++++	0280/1327 (AAR 148635R)#TRKS 01
	—	0280/0610 BMS EN 24/1001/0280/0582 2 0 24013 0 00 0626+42 JOHNSON RUN
063860 FT	—	0280/0582 BMSBG 24/1001/0280/0582 064905 FT 2 0 24013 0 00 0620+68 0280/0000 LENGTH(AH 2485 BK 2638)
	=	0270/1705 STONEY HILL RD (T363)
061222 FT		062267 FT 2 0 24013 0 00 0594+22 0270/0000 LENGTH(AH 2638 BK 1683)
059539 FT		060584 FT 2 0 24013 0 00 0577+45 U.S. ARMY CORP RD (GOVT)
	=	0260/0000 LENGTH(AH 1683 BK 3153)
056386 FT		057431 FT 2 0 24013 0 00 0546+12 0250/0000 LENGTH(AH 3153 BK 2473)

DIR: N TOTAL LEN: 20.580 MI. DIST: 02-8 SR: 1001
 LEFT MUN: JONES T RIGHT MUN: JONES T

				0240/1241	KILGUS RD (T358)
	053913 FT			054958 FT	2 0 24013 0 00 0521+30
				0240/0000	LENGTH(AH 2473 BK 2870)
KETNER RD (T365)		0230/1912		0230/1735	BMSSEN 24/1001/0230/1661 2 0 24013 0 00 0509+13
				0230/1661	EAST BR CLARION RIVER BMSBG 24/1001/0230/1661
	051043 FT			052088 FT	2 0 24013 0 00 0492+57
				NC SR 1001 SH	
GLEN HAZEL RD (SR1004 SEG 0120/0832)		0220/1789		0230/0000	LENGTH(AH 2870 BK 2228)
	048815 FT			049860 FT	2 0 24013 0 00 0470+39
				0220/0000	VILLAGE: GLEN HAZEL LENGTH(AH 2228 BK 0851)
				0210/0328	BMSSEN 24/1001/0210/0290 2 0 24013 0 00 0464+87
	047964 FT			0210/0290	CROOKED CREEK BMSBG 24/1001/0210/0290
				049009 FT	2 0 24013 0 00 0461+98
				0210/0000	LENGTH(AH 0851 BK 1914)
	046050 FT			047095 FT	2 0 24013 0 00 0442+81
				0200/0000	LENGTH(AH 1914 BK 3826)

EXTRACT DATE: 12/18/2023 ROADWAY MANAGEMENT SYSTEM PAGE NUMBER: 83
PRINT DATE: 12/19/2023 SLD COUNTY/SR - ANNUAL PRINT COUNTY: ELK

DIR: N TOTAL LEN: 20.580 MI. DIST: 02-8 SR: 1001
LEFT MUN: SAINT MARYS C RIGHT MUN: SAINT MARYS C

	0140/0000	LENGTH(AH 2962 BK 2418)
027632 FT	028677 FT	2 0 24013 0 00 0258+12
	0130/0000	LENGTH(AH 2418 BK 2804)
024828 FT	025873 FT	2 0 24013 0 00 0230+00
	0120/0000	LENGTH(AH 2804 BK 2470)
022358 FT	023403 FT	2 0 24013 0 00 0205+29
	0110/0000	LENGTH(AH 2470 BK 2443)
019915 FT	020960 FT	2 0 24013 0 00 0180+86
	0100/0000	LENGTH(AH 2443 BK 2586)
017329 FT	0090/0528	SIECKER RD (CITY)
	018374 FT	2 0 24013 0 00 0155+00
	0090/0000	NC GLEN HAZEL RD LENGTH(AH 2586 BK 2257)

==

DIR: N TOTAL LEN: 20.580 MI. DIST: 02-8 SR: 1001
 LEFT MUN: SAINT MARYS C RIGHT MUN: SAINT MARYS C

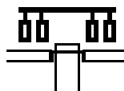
	015072 FT		016117 FT	2 0 24013 0 00	0132+52
SHIELDS RD (CITY)	0070/2216	=	0080/0000	LENGTH(AH 2257 BK 2708)	
SENECA RD (CITY)	0070/1874	=			
			0070/1086	WILSON RD (CITY)	
TAFT RD (SR1002 SEG 0050/1742)	0070/0590 012364 FT	=	013409 FT	2 0 24013 0 00	0105+52
				NC WINDFALL RD WINDFALL RD (SR1003 SEG 0070/3022)	
			0070/0000	LENGTH(AH 2708 BK 1879)	
	010485 FT		011530 FT	2 0 24026 0 00	0115+21
			0060/0000	LENGTH(AH 1879 BK 2595)	
SILVER CREEK RD (CITY)	0050/0516 007890 FT	=	008935 FT	2 0 24026 0 00	0089+26
			0050/0000	LENGTH(AH 2595 BK 2584)	
			0040/1499	ADAMS RD (CITY)	
			0040/0967	CAROLWOOD RD (CITY)	
	005306 FT		006351 FT	2 0 24026 0 00	0063+42
				WOODLAND RD (SR1008 SEG 0010/0000)	
FOX RD (CITY)	0030/2295	=	0040/0000	LENGTH(AH 2584 BK 2790)	

DIR: N TOTAL LEN: 20.580 MI. DIST: 02-8 SR: 1001
 LEFT MUN: SAINT MARYS C RIGHT MUN: SAINT MARYS C

Segment	Start Station	End Station	Length (FT)	Notes
FOX RD (CITY)	0030/0883	0030/0294	002516	CONDOT RD (CITY)
LYNCH RD (CITY)	0020/2030	0030/0000	0020/2030	LENGTH(AH 2790 BK 2516)
HAGGERTY ST (CITY)	0020/1609	0020/1725	0020/1609	EDWARD ST (CITY)
BREWERY RUN LN (CITY)	0020/0853	0020/1468	0020/0853	PENN RD (CITY)
PARADE ST (CITY)	0020/0473	0020/1087	0020/0473	RUSS LANE (CITY)
OILWELL ST (CITY)	0020/0143	0020/0736	0020/0143	DIPPOLD AV (CITY)
SAINT MARYS	0020/0000	0020/0489	000000	EVERS AV (CITY)
		0020/0225	001045	RIGHTMEYER ST (CITY)
		0010/0000	000000	NC ST MARYS RD ATLANTIC ST (CITY)
		0010/0000	000000	MFC BEGIN = D LENGTH(AH 2516 BK 1045)
		0010/0000	000000	NC ST MARYS ST FOR SR 0255 AND 1001 (CONN)
		0010/0000	000000	WASHINGTON ST (SR1003 SEG 0010/0129)
		0010/0000	000000	ST MARYS ST (SR1003 SEG 0010/0129)
		0010/0000	000000	MFC BEGIN = D LENGTH(AH 1045 BK 0000)
LTH AH 001045 BK 000000	7011/0000			

EXTRACT DATE: 12/18/2023 ROADWAY MANAGEMENT SYSTEM PAGE NUMBER: 80
PRINT DATE: 12/19/2023 SLD COUNTY/SR - ANNUAL PRINT COUNTY: ELK
DIR: B TOTAL LEN: 15.370 MI. DIST: 02-8 SR: 949
LEFT MUN: RIDGWAY B RIGHT MUN: RIDGWAY B

081152 FT



081152 FT
INTER-AHD MILL AV
(BORO)
MAIN ST
(SR0948 SEG 0202/0519)
0350/0427 ELM ST

DIR: B TOTAL LEN: 15.370 MI. DIST: 02-8 SR: 949
 LEFT MUN: RIDGWAY B RIGHT MUN: RIDGWAY B

	080725 FT	==	==	0350/0212 (BORO)				
				080725 FT	1 0 00098	0 00	0377+09	
					CENTER ST			
					(BORO)			
				5 0350/0000	LENGTH (AH	0427	BK 0396)	
					LONG ST			
	080329 FT	==	==	0340/0197 (BORO)				
				080329 FT	1 0 00098	0 00	0373+10	
					SOUTH ST			
					(BORO)			
					NC MI LL AV			
				5 0340/0000	LENGTH (AH	0396	BK 1498)	
VINE AV (BORO)	0330/1123	==	==					
					EUCLID AV			
ELK AV (BORO)	0330/0829	==	==	0330/1112	(BORO)			
				0330/0547	SPRUCE ST			
					(BORO)			
				0330/0335	MONTEREY AV			
					(BORO)			
LESLIE AV (BORO)	0330/0256	==	==					
					HIGH AV			
	078831 FT			0330/0144 (BORO)				
				078831 FT	1 0 00098	0 00	0358+13	
					NC SO			
					IRVING AV			
					(BORO)			
				5 0330/0000	LENGTH (AH	1498	BK 1501)	
					VERNON AV			
					(BORO)			
				0320/1284				
					HARVARD AV			
					(BORO)			
				0320/0673	POWELL ST			
					(BORO)			
	077330 FT			0320/0407 (BORO)				
				077330 FT	1 0 00098	0 00	0343+12	
					NC ST			
					STATE ST			
				5 0320/0000	LENGTH (AH	1501	BK 2295)	
					RIDGWAY			
					RIDGWAY T			
				0310/1905				
	075035 FT			075035 FT	1 0 00098	0 00	0320+00	
				5 0310/0000	LENGTH (AH	2295	BK 2720)	

DIR: B TOTAL LEN: 15.370 MI. DIST: 02-8 SR: 949
LEFT MUN: RIDGWAY T RIGHT MUN: RIDGWAY T

072315 FT

072315 FT 1 0 00098 0 00 0292+85
S 0300/0000 LENGTH(AH 2720 BK 2362)

069953 FT

069953 FT 1 0 00098 0 00 0269+16
S 0290/0000 LENGTH(AH 2362 BK 2872)

067081 FT

0280/0029 BMS EN 24/0949/0280/0000
067081 FT 1 0 00098 0 00 0240+37
ISLAND RUN
S 0280/0000 BMSBG 24/0949/0280/0000
LENGTH(AH 2872 BK 2068)

065013 FT

065013 FT 1 0 00098 0 00 0219+65
S 0270/0000 LENGTH(AH 2068 BK 2009)

063004 FT

063004 FT 1 0 00098 0 00 0199+53
S 0260/0000 LENGTH(AH 2009 BK 2679)

EXTRACT DATE: 12/18/2023 ROADWAY MANAGEMENT SYSTEM PAGE NUMBER: 77
PRINT DATE: 12/19/2023 SLD COUNTY/SR - ANNUAL PRINT COUNTY: ELK

DIR: B TOTAL LEN: 15.370 MI. DIST: 02-8 SR: 949
LEFT MUN: RIDGWAY T RIGHT MUN: RIDGWAY T

060325 FT

060325 FT 1 0 00098 0 00 0172+71
S 0250/0000 LENGTH(AH 2679 BK 2541)

057784 FT

057784 FT 1 0 00098 0 00 0147+42
S 0240/0000 LENGTH(AH 2541 BK 2397)

055387 FT

055387 FT 1 0 00098 0 00 0123+45
S 0230/0000 LENGTH(AH 2397 BK 2476)

052911 FT

052911 FT 1 0 00098 0 00 0098+69
S 0220/0000 LENGTH(AH 2476 BK 2592)

050319 FT

050319 FT 1 0 00098 0 00 0072+51
S 0210/0000 LENGTH(AH 2592 BK 1951)

DOG HOLLOW RUN
STRUCTURE LENGTH 10 FT
0200/1343 BMSID 24/0949/0200/1343

048368 FT

048368 FT 1 0 00098 0 00 0053+26
S 0200/0000 LENGTH(AH 1951 BK 2685)

DIR: B TOTAL LEN: 15.370 MI. DIST: 02-8 SR: 949
 LEFT MUN: RIDGWAY T RIGHT MUN: RIDGWAY T

045683 FT

045683 FT 1 0 00098 0 00 0026+41
 S 0190/0000 LENGTH(AH 2685 BK 2641)

043042 FT

043042 FT 1 0 00098 0 00 0000+00
 S 0180/0000 LENGTH(AH 2641 BK 3108)

0170/1944 RIDGWAY
 SPRING CREEK TOWNSHI T

039934 FT

0170/0393 GAME COMMISSION RD
 (T318)
 0170/0270 BMSBN 24/0949/0170/0000
 039934 FT 2 0 24003 0 00 0398+45
 BUFFALO & PITTSBURGH RR
 BMSBG 24/0949/0170/0000
 S 0170/0000 LENGTH(AH 3108 BK 1994)
 0160/1540 BMSBN 24/0949/0160/1326
 2 0 24003 0 00 0391+70
 TOBY CREEK
 0160/1326 BMSBG 24/0949/0160/1326
 CARMEN RD
 0160/1153 (T316)

037940 FT

037940 FT 2 0 24003 0 00 0378+67
 S 0160/0000 LENGTH(AH 1994 BK 2358)

035582 FT

035582 FT 2 0 24003 0 00 0354+99
 S 0150/0000 LENGTH(AH 2358 BK 2599)

DIR: B TOTAL LEN: 15.370 MI. DIST: 02-8 SR: 949
 LEFT MUN: SPRING CREEK TOWNSHI T RIGHT MUN: SPRING CREEK TOWNSHI T

032983 FT

==

032983 FT 2 0 24003 0 00 0329+00
 RESERVOIR RD
 (T453)
 S 0140/0000 LENGTH(AH 2599 BK 2631)

030352 FT

~ ~

030352 FT 2 0 24003 0 00 0302+69
 VILLAGE: PORTLAND MILLS
 S 0130/0000 LENGTH(AH 2631 BK 2559)

027793 FT

027793 FT 2 0 24003 0 00 0277+32
 S 0120/0000 LENGTH(AH 2559 BK 2627)

025166 FT

~ ~

025166 FT 2 0 24003 0 00 0251+08
 MAHOOD RUN
 STRUCTURE LENGTH 8 FT
 BMSID 24/0949/0110/0000
 S 0110/0000 LENGTH(AH 2627 BK 2732)

022434 FT

022434 FT 2 0 24003 0 00 0223+88

DIR: B TOTAL LEN: 15.370 MI. DIST: 02-8 SR: 949
 LEFT MUN: SPRING CREEK TOWNSHI T RIGHT MUN: SPRING CREEK TOWNSHI T

ARROYO RD
(T314)

0090/0272
020074 FT

==

0100/0000 LENGTH(AH 2732 BK 2360)
 0090/1594 EMPIRE RIDGE RD
 (FRST)

020074 FT 2 0 24003 0 00 0200+25
 BEECH BOTTOM RUN
 STRUCTURE LENGTH 12 FT
 BMSID 24/0949/0090/0000
 0090/0000 LENGTH(AH 2360 BK 2034)

018040 FT

018040 FT 2 0 24003 0 00 0180+00
 0080/0000 LENGTH(AH 2034 BK 3373)

014667 FT

014667 FT 2 0 24003 0 00 0146+37
 0070/0000 LENGTH(AH 3373 BK 2147)

2 0 24003 0 00 0125+00 012520 FT
 MIDDLETOWN RD
 (T305) 0060/0000

==

0060/0729 SWEDETOWN RD
 (T305)
 012520 FT
 0060/0000 LENGTH(AH 2147 BK 2802)

DIR: B TOTAL LEN: 15.370 MI. DIST: 02-8 SR: 949
 LEFT MUN: SPRING CREEK TOWNSHI T RIGHT MUN: SPRING CREEK TOWNSHI T

009718 FT

009718 FT 2 0 24003 0 00 0096+95
 S 0050/0000 LENGTH(AH 2802 BK 2230)

007488 FT

007488 FT 2 0 24003 0 00 0074+60
 S 0040/0000 LENGTH(AH 2230 BK 2455)

005033 FT

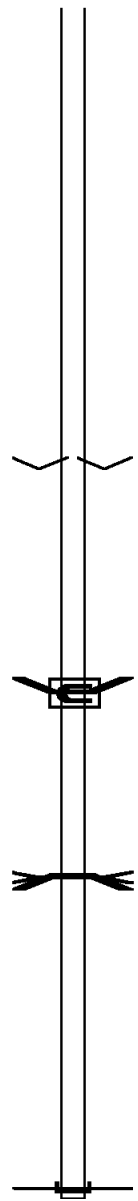
005033 FT 2 0 24003 0 00 0050+00
 S 0030/0000 VILLAGE: LAKE CITY
 LENGTH(AH 2455 BK 2873)

002160 FT

0020/0024 BMS EN 24/0949/0020/0000
 0020/0022
 002160 FT 2 0 24003 0 00 0021+37
 MAXWELL RUN
 STRUCTURE LENGTH 22 FT
 BMSID 24/0949/0020/0001
 MAXWELL RUN
 BMSBG 24/0949/0020/0000
 S 0020/0000 LENGTH(AH 2873 BK 2160)

000000 FT

000000 FT 2 0 24003 0 00 0000+00
 NC SR 0949 SH
 INTER-BK SR 0949 SH
 (SR0949 SEG 0490/2760)
 MFC BEGIN = D
 BK-JEFFERSON (33)
 S 0010/0000 LENGTH(AH 2160 BK 0000)



EXTRACT DATE: 12/18/2023 ROADWAY MANAGEMENT SYSTEM PAGE NUMBER: 72
PRINT DATE: 12/19/2023 SLD COUNTY/SR - ANNUAL PRINT COUNTY: ELK
DIR: B TOTAL LEN: 24.792 MI. DIST: 02-8 SR: 948
LEFT MUN: HIGHLAND T RIGHT MUN: HIGHLAND T

130903 FT



130903 FT AH-FOREST (27)
INTER-AHD SR 0948 SH
0560/2992 (SR0948 SEG 0010/0000)

DIR: B TOTAL LEN: 24.792 MI. DIST: 02-8 SR: 948
 LEFT MUN: HIGHLAND T RIGHT MUN: HIGHLAND T

127911 FT		127911 FT	2 0 24014 0 00 0060+18
		5 0560/0000	LENGTH(AH 2992 BK 2600)
125311 FT		125311 FT	2 0 24014 0 00 0034+18
		5 0550/0000	LENGTH(AH 2600 BK 2418)
122893 FT		122893 FT	2 0 24014 0 00 0010+00
		5 0540/0000	LENGTH(AH 2418 BK 0197)
122696 FT		0530/0147	SR 9106 SH
		122696 FT	(SR9106 SEG 0010/0651)
			2 0 00000 0 00 0000+00
			SR 0066 SH
			(SR0066 SEG 0040/0000)
		INTER-BK	SR 0066 SH
			(SR0066 SEG 0040/0000)
			MFC BEGIN = D
122696 FT		5 0530/0000	LTH AH 000197 BK 013864
		122696 FT	
		7524/0000	LTH AH 013864 BK 000500
			SR 0066 SH
		0522/0500	(SR0066 SEG 0100/0000)
122196 FT		122196 FT	1 0 00000 0 00 0000+00
		5 0522/0000	LENGTH(AH 0500 BK 1176)
			SPRING CREEK
			STRUCTURE LENGTH 16 FT
121020 FT		0520/0492	BMSID 24/0948/0520/0492
		121020 FT	2 0 24022 0 00 0025+00
		5 0520/0000	LENGTH(AH 1176 BK 2584)

DIR: B TOTAL LEN: 24.792 MI. DIST: 02-8 SR: 948
 LEFT MUN: HIGHLAND T RIGHT MUN: HIGHLAND T

		STRUCTURE	LENGTH	8	FT
		0460/0403	BMSID 24/0948/0460/0403		
			OGRIN RD		
		0460/0228	(T326)		
107010	FT	107010	FT	2 0 24006	0 00 0365+72
		0460/0000	LENGTH(AH	2493	BK 2526)
104484	FT	104484	FT	2 0 24006	0 00 0340+46
		0450/0000	LENGTH(AH	2526	BK 2596)
FORESTRY-237 RD (FRST)		0440/0016			
101888	FT	101888	FT	2 0 24006	0 00 0314+68
			HIGHLAND		
			JONES T		
		0440/0000	LENGTH(AH	2596	BK 2444)
099444	FT	099444	FT	2 0 24006	0 00 0290+31
		0430/0000	LENGTH(AH	2444	BK 2793)
096651	FT	096651	FT	2 0 24006	0 00 0262+67
		0420/0000	LENGTH(AH	2793	BK 2739)

DIR: B TOTAL LEN: 24.792 MI. DIST: 02-8 SR: 948
 LEFT MUN: JONES T RIGHT MUN: JONES T

FORESTRY-143 RD
 (FRST)

0410/0936 ==

093912 FT ==

0410/0473
 093912 FT

FR 851 BRUSH HOLLLOW RD
 (FRST)
 2 0 24006 0 00 0235+07
 MILL CREEK
 STRUCTURE LENGTH 31 FT
 BMSID 24/0948/0410/0000
 LENGTH(AH 2739 BK 2506)

5 0410/0000

091406 FT

091406 FT 2 0 24006 0 00 0210+00
 5 0400/0000 LENGTH(AH 2506 BK 2464)

088942 FT

088942 FT 2 0 24006 0 00 0185+51
 5 0390/0000 LENGTH(AH 2464 BK 3649)
 FORESTRY-185 RD

FORESTRY-385 RD
 (FRST)

0380/3347 ==

0380/3347 ==

0380/2000 ==
 FORESTRY RD
 (FRST)

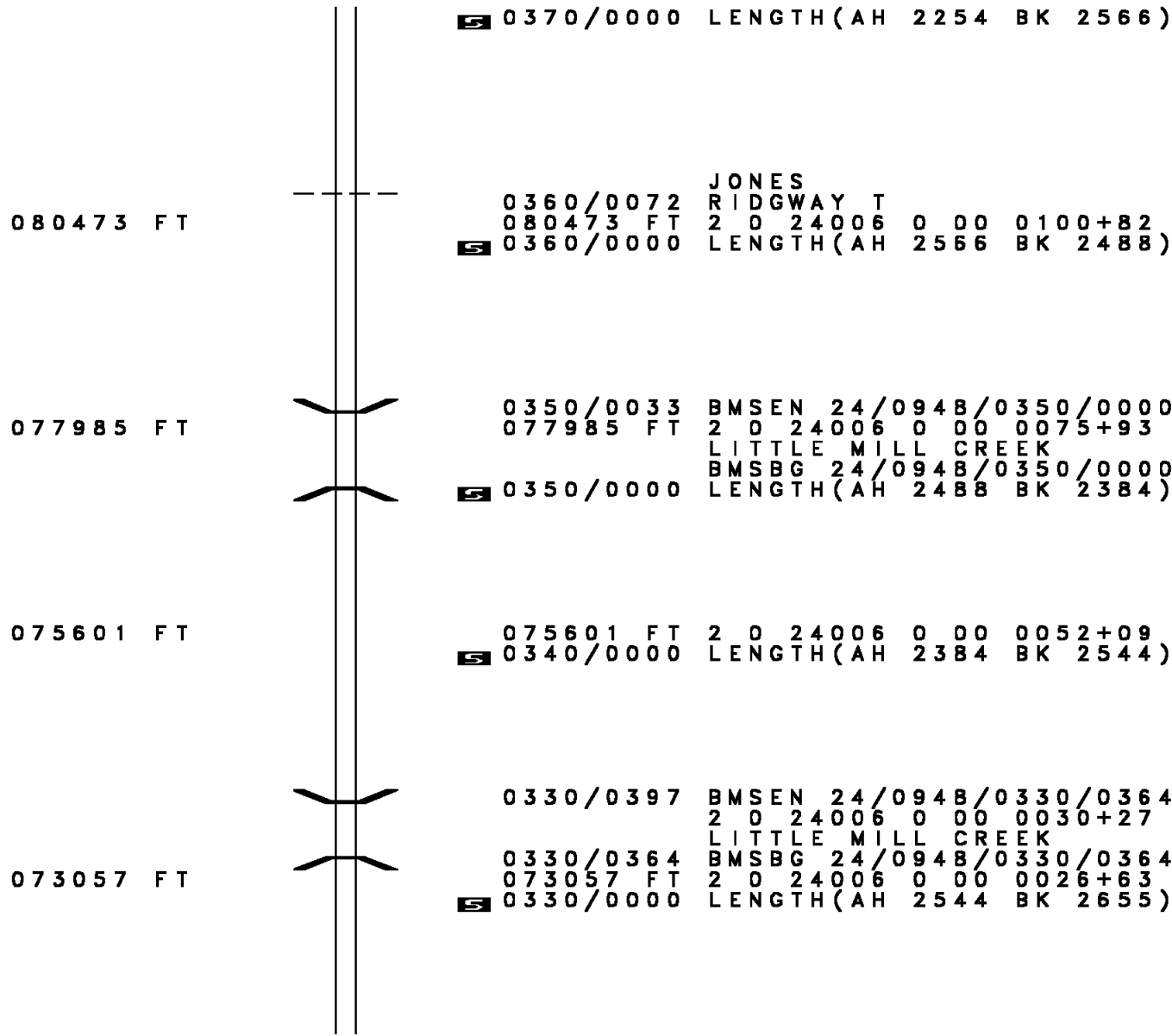
085293 FT

085293 FT 2 0 24006 0 00 0149+02
 5 0380/0000 LENGTH(AH 3649 BK 2254)

083039 FT

083039 FT 2 0 24006 0 00 0126+48

DIR: B TOTAL LEN: 24.792 MI. DIST: 02-8 SR: 948
 LEFT MUN: JONES T RIGHT MUN: JONES T



0370/0000 LENGTH(AH 2254 BK 2566)

080473 FT
 0360/0072 JONES RIDGWAY T
 080473 FT 2 0 24006 0 00 0100+82
 0360/0000 LENGTH(AH 2566 BK 2488)

077985 FT
 0350/0033 BMSBN 24/0948/0350/0000
 077985 FT 2 0 24006 0 00 0075+93
 LITTLE MILL CREEK
 BMSBG 24/0948/0350/0000
 0350/0000 LENGTH(AH 2488 BK 2384)

075601 FT
 075601 FT 2 0 24006 0 00 0052+09
 0340/0000 LENGTH(AH 2384 BK 2544)

073057 FT
 0330/0397 BMSBN 24/0948/0330/0364
 2 0 24006 0 00 0030+27
 LITTLE MILL CREEK
 BMSBG 24/0948/0330/0364
 073057 FT 2 0 24006 0 00 0026+63
 0330/0000 LENGTH(AH 2544 BK 2655)

DIR: B TOTAL LEN: 24.792 MI. DIST: 02-8 SR: 948
 LEFT MUN: RIDGWAY T RIGHT MUN: RIDGWAY T

070402 FT

070402 FT 2 0 24006 0 00 0000+00
 TAMBINE RD
 (SR4003 SEG 0010/0000)
 0320/0000 LENGTH(AH 2655 BK 1316)

069086 FT

069086 FT 1 0 00426 0 00 0270+00
 0310/0000 LENGTH(AH 1316 BK 2764)

066322 FT

066322 FT 1 0 00426 0 00 0242+37
 VILLAGE: MONTMORENCI
 0300/0000 LENGTH(AH 2764 BK 2837)

0290/1575 BMSEN 24/0948/0290/1560
 1 0 00426 0 00 0229+55
 BR LITTLE MILL CREEK
 0290/1560 BMSBG 24/0948/0290/1560

063485 FT

063485 FT 1 0 00426 0 00 0213+97
 0290/0000 LENGTH(AH 2837 BK 2886)

060599 FT

060599 FT 1 0 00426 0 00 0185+00
 0280/0000 LENGTH(AH 2886 BK 2239)
 KINLEY DR
 0270/1958 (T547)

DIR: B TOTAL LEN: 24.792 MI. DIST: 02-8 SR: 948
LEFT MUN: RIDGWAY T RIGHT MUN: RIDGWAY T

Stationing	Segment	Length	Notes	Stationing	Segment	Length	Notes
058360		FT		058360		FT	1 0 00426 0 00 0162+52
				0270/0000	LENGTH(AH		2239 BK 3239)
				0260/2321	BMS EN 24/0948/0260/2307		1 0 00426 0 00 0153+25
					SIMMONS RUN		
				0260/2307	BMSBG 24/0948/0260/2307		
					OKNEFSKI RD		
EVERGREEN DR				0260/1867	(T349)		
(SR4002 SEG 0020/3305)	0260/1446						
				055121		FT	1 0 00426 0 00 0130+22
				0260/0000	LENGTH(AH		3239 BK 2376)
				052745		FT	
1 0 00426 0 00 0106+41	052745	FT		0250/0000	LENGTH(AH		2376 BK 3224)
FAIRMONT RD							
(T514)	0250/0000			0240/1717	RC METALS RD		
FOREST RANGER RD					(PRDR)		
(FRST)	0240/2681			049521		FT	1 0 00426 0 00 0074+14
				0240/0000	LENGTH(AH		3224 BK 2324)
				047197		FT	1 0 00426 0 00 0050+74
RIDGMONT DR	0230/0317				NC MONTMORENCI RD		
(TWP)	047197	FT			RIDGWAY		
					RIDGWAY B		

DIR: B TOTAL LEN: 24.792 MI. DIST: 02-8 SR: 948
LEFT MUN: FOX TOWNSHIP T RIGHT MUN: FOX TOWNSHIP T

Stationing	Length	Notes	Stationing	Length	Notes
	031247 FT		031247 FT	1 1 03655 0 00 0051+02	
			0140/0000	LENGTH(AH 2834 BK 1979)	
1 1 03655 0 00 0070+93	029268 FT				
SQUAB HOLLOW RD			0130/0837	KEMMER RD	
(T339)	0130/0000		(T339)		
			029268 FT		
			0130/0000	LENGTH(AH 1979 BK 2696)	
1 1 03655 0 00 0097+86	026572 FT				
SHELVEY RD			026572 FT		
(T374)	0120/0000		0120/0000	LENGTH(AH 2696 BK 2447)	
	024125 FT				
			024125 FT	1 1 03655 0 00 0122+10	
			0110/0000	VILLAGE: SHELVEY	
				LENGTH(AH 2447 BK 2550)	
	021575 FT				
			021575 FT	1 1 03655 0 00 0147+75	
			0100/0000	LENGTH(AH 2550 BK 3118)	

DIR: B TOTAL LEN: 24.792 MI. DIST: 02-8 SR: 948
 LEFT MUN: FOX TOWNSHIP T RIGHT MUN: FOX TOWNSHIP T

Segment Description	Segment ID	Length (FT)	Stationing	Notes
BRANDY CAMP RD (SR2011 SEG 0110/2715)	0090/1319	018457 FT	0178+93	
HAYES RD (T384)	0090/0673	018457 FT	0178+93	CRISE RD (T383)
	018457 FT			LENGTH(AH 3118 BK 2755)
LOVERS LN (T386)	0080/1373	015702 FT	0206+57	
	015702 FT			VILLAGE: DAGUS NC KERSEY RD SHEELEY RD (T387)
DAGUS MINE RD (SR2003 SEG 0150/3354)	0080/0000	0070/1919	0070/1908	LENGTH(AH 2755 BK 2192) BMSBN 24/0948/0070/1908 0 0 00000 0 00 0000+00 BRANCH MILL CREEK BMSBG 24/0948/0070/1908
	0080/0000	0070/1919	0070/1908	
	0070/1908			BIELMEL LN (TWP)
	0070/1146	013510 FT	0021+99	
	013510 FT			LENGTH(AH 2192 BK 1700)
TAYLOR ST (SR2009 SEG 0010/0727)	0060/0835	0060/0294		
AL (TWP)	0060/0622	011810 FT		
	0060/0294			IRISHTOWN RD (SR2007 SEG 0100/0000)
1 1 00103 0 00 0038+81	011810 FT	0060/0000		LENGTH(AH 1700 BK 2698)
SKYLINE DR (SR2007 SEG 0100/0000)	0060/0000			

DIR: B TOTAL LEN: 24.792 MI. DIST: 02-8 SR: 948
LEFT MUN: FOX TOWNSHIP T RIGHT MUN: FOX TOWNSHIP T

GREEN RD
(T394)

0050/0668 ==
009112 FT

009112 FT 1 1 06636 0 00 0026+93
VILLAGE: KERSEY
S 0050/0000 LENGTH(AH 2698 BK 2435)

ROBIN RD
(T589)

006677 FT
0030/2232 ==

M0040/0654 CAVC 011
006677 FT 1 1 06636 0 00 0051+51
S 0040/0000 LENGTH(AH 2435 BK 2399)

004278 FT

004278 FT 1 1 05321 0 00 0023+98
S 0030/0000 LENGTH(AH 2399 BK 2779)

0020/1862 OAK ST
(T597)

1 1 05321 0 00 0051+77 001499 FT
CHERRY RD
(T516) 0020/0000 ==

0020/0512 BADEAU RD
001499 FT (T600)
S 0020/0000 LENGTH(AH 2779 BK 1499)

TO 0255/0231 SH
(CONN)

0010/0138 ==
000000 FT

0010/0170 FROM 0255/0231 SH
(CONN)

MILLION DOLLAR HW
(SR0255 SEG 0231/0754)
(SR0255 SEG 0230/0740)

0010/0000 ==

000000 FT 1 1 05321 0 00 0066+69
NC FA IRVIEW RD
MILLION DOLLAR HW
(SR0255 SEG 0230/0740)
(SR0255 SEG 0231/0754)
MFC BEGIN = C
S 0010/0000 LENGTH(AH 1499 BK 0000)

DIR: B TOTAL LEN: 17.947 MI. DIST: 02-8 SR: 555
 LEFT MUN: BENEZETTE T RIGHT MUN: BENEZETTE T

094762 FT

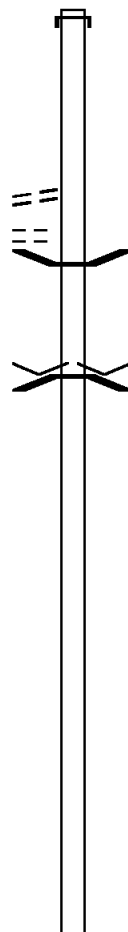
094762 FT AH-CAMERON (12)
 INTER-AHD LOW GRADE RD
 0380/2565 (SR0555 SEG 0010/0000)

FRED RD
 (T447)
 DENTS RUN RD
 (T427)

0380/0586

0380/0089

092197 FT



0380/0064 BMS EN 24/0555/0380/0000
 092197 FT 1 0 00411 0 00 1057+06
 VILLAGE: DENTS RUN
 DENTS RUN
 BMSBG 24/0555/0380/0000
 0380/0000 LENGTH(AH 2565 BK 3158)

089039 FT

089039 FT 1 0 00411 0 00 1024+82
 0370/0000 LENGTH(AH 3158 BK 2540)

086499 FT

086499 FT 1 0 00411 0 00 0999+38
 0360/0000 LENGTH(AH 2540 BK 2371)

DIR: B TOTAL LEN: 17.947 MI. DIST: 02-8 SR: 555
 LEFT MUN: BENEZETTE T RIGHT MUN: BENEZETTE T

084128 FT

084128 FT 1 0 00411 0 00 0975+67
 0350/0000 LENGTH(AH 2371 BK 2841)

081287 FT

081287 FT 1 0 00411 0 00 0947+26
 0340/0000 LENGTH(AH 2841 BK 2106)

079181 FT

079181 FT 1 0 00411 0 00 0926+20
 0330/0000 LENGTH(AH 2106 BK 2480)

076701 FT

0320/0165 LC TO GRANT RD
 076701 FT (CONN)
 0320/0000 LENGTH(AH 2480 BK 2719)
 GRANT RD
 0310/2315 (T426)

WINSLOW HILL RD
 (T520)

0310/1641

COLUMBIA LN
 (T446)

0310/0920

073982 FT

073982 FT 1 0 00411 0 00 0874+21
 0310/0000 LENGTH(AH 2719 BK 2700)

DIR: B TOTAL LEN: 17.947 MI. DIST: 02-8 SR: 555
LEFT MUN: BENEZETTE T RIGHT MUN: BENEZETTE T

071282 FT

071282 FT 1 0 00411 0 00 0847+21
S 0300/0000 LENGTH(AH 2700 BK 2537)

068745 FT

068745 FT 1 0 00411 0 00 0821+78
S 0290/0000 LENGTH(AH 2537 BK 2574)

066171 FT

066171 FT 1 0 00411 0 00 0796+06
S 0280/0000 LENGTH(AH 2574 BK 2056)

064115 FT

064115 FT 1 0 00411 0 00 0775+49
S 0270/0000 LENGTH(AH 2056 BK 2606)

SUMMERSON HILL RD
(T424)

0260/2548 ==

061509 FT

061509 FT 1 0 00411 0 00 0749+34
S 0260/0000 LENGTH(AH 2606 BK 3186)

DIR: B TOTAL LEN: 17.947 MI. DIST: 02-8 SR: 555
 LEFT MUN: BENEZETTE T RIGHT MUN: BENEZETTE T

058323 FT

058323 FT 1 0 00411 0 00 0717+32
 S 0250/0000 LENGTH(AH 3186 BK 2190)

056133 FT


056133 FT 1 0 00411 0 00 0695+26
 S 0240/0000 LENGTH(AH 2190 BK 2652)

053481 FT

053481 FT 1 0 00411 0 00 0668+58
 S 0230/0000 LENGTH(AH 2652 BK 2485)

HULETT RD
 (T519)
 WINSLOW HILL RD
 (T520)

0220/0634



0220/0634 STATION RD
 (T423)

0220/0238



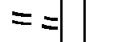
050996 FT

0220/0113 BMS EN 24/0555/0220/0000
 050996 FT 1 0 00411 0 00 0644+55
 TROUT RUN

S 0220/0000 BMSBG 24/0555/0220/0000
 LENGTH(AH 2485 BK 2867)

SCHOOL HOUSE RD
 (T430)

0210/2203

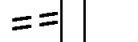


048129 FT

048129 FT 1 0 00411 0 00 0615+28
 VILLAGE: BENEZETTE
 S 0210/0000 LENGTH(AH 2867 BK 2250)

GRAY HILL RD
 (T412)
 LC TO/FROM GRAY HILL RD

0200/1095

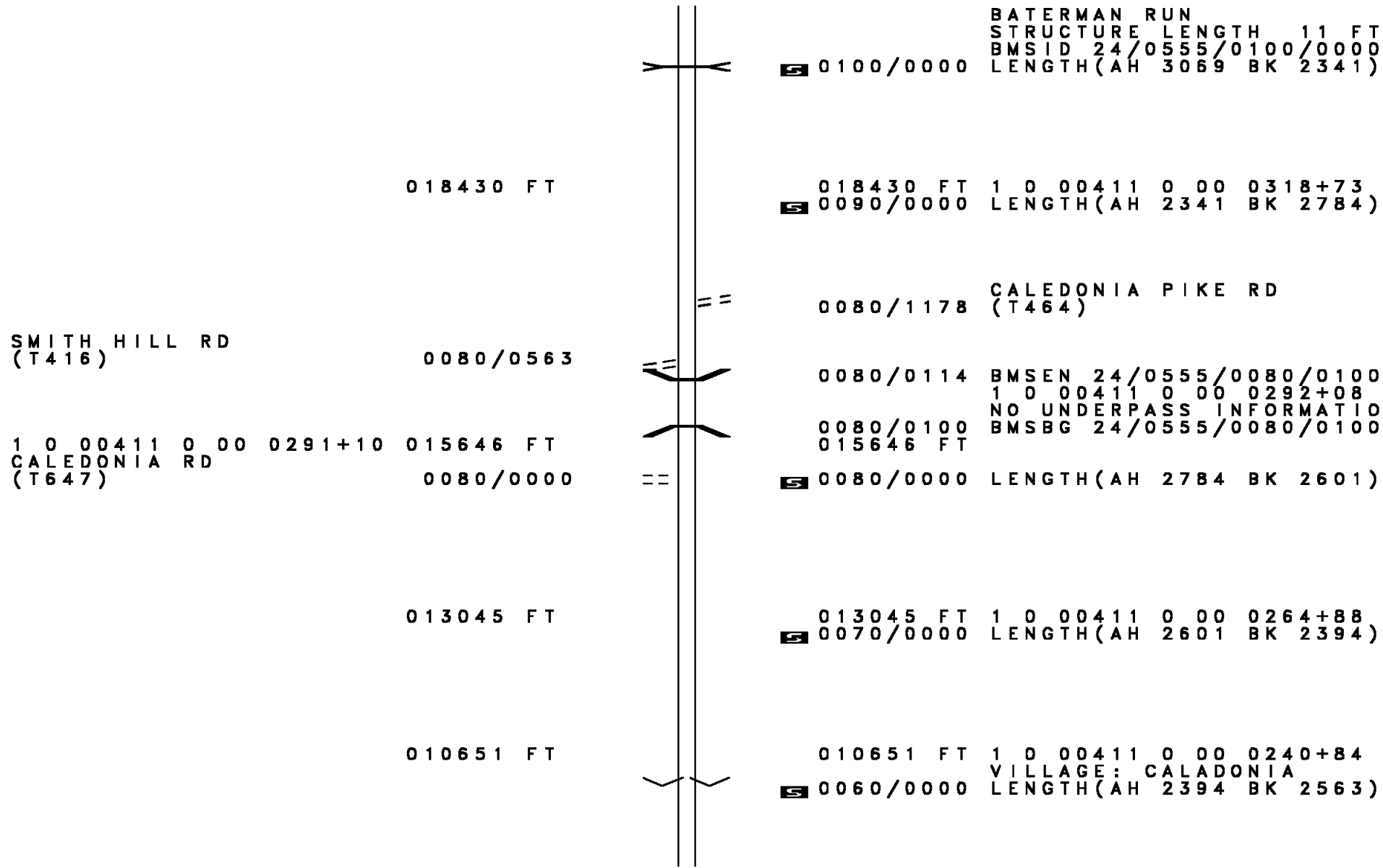


DIR: B TOTAL LEN: 17.947 MI. DIST: 02-8 SR: 555
LEFT MUN: BENEZETTE T RIGHT MUN: BENEZETTE T

(CONN)

Station	Offset	Length	Project	Segment	Station
0200/0764					
045879 FT					
			045879 FT	1 0 00411 0 00	0593+16
			0200/0000	LENGTH(AH 2250 BK 2804)	
043075 FT					
			043075 FT	1 0 00411 0 00	0565+00
			0190/0000	LENGTH(AH 2804 BK 2536)	
040539 FT					
			040539 FT	1 0 00411 0 00	0539+71
			0180/0000	LENGTH(AH 2536 BK 2468)	
038071 FT					
			038071 FT	1 0 00411 0 00	0515+03
			0170/0000	LENGTH(AH 2468 BK 2414)	
035657 FT					
			035657 FT	1 0 00411 0 00	0490+89
				CURTIS WRIGHT RD	
				(SR2004 SEG 0010/0000)	
			0160/0000	LENGTH(AH 2414 BK 2147)	
033510 FT					
			033510 FT	1 0 00411 0 00	0469+42

DIR: B TOTAL LEN: 17.947 MI. DIST: 02-8 SR: 555
 LEFT MUN: JAY TOWNSHIP T RIGHT MUN: JAY TOWNSHIP T



BATERMAN RUN
 STRUCTURE LENGTH 11 FT
 BMSID 24/0555/0100/0000
 LENGTH(AH 3069 BK 2341)

018430 FT

018430 FT 1 0 00411 0 00 0318+73
 S 0090/0000 LENGTH(AH 2341 BK 2784)

SMITH HILL RD
 (T416)

0080/0563

0080/1178 CALEDONIA PIKE RD
 (T464)

1 0 00411 0 00 0291+10
 CALEDONIA RD
 (T647)

015646 FT
 0080/0000

0080/0114 BMSEN 24/0555/0080/0100
 1 0 00411 0 00 0292+08
 NO UNDERPASS INFORMATIO
 0080/0100 BMSBG 24/0555/0080/0100
 015646 FT

S 0080/0000 LENGTH(AH 2784 BK 2601)

013045 FT

013045 FT 1 0 00411 0 00 0264+88
 S 0070/0000 LENGTH(AH 2601 BK 2394)

010651 FT

010651 FT 1 0 00411 0 00 0240+84
 VILLAGE: CALADONIA
 S 0060/0000 LENGTH(AH 2394 BK 2563)

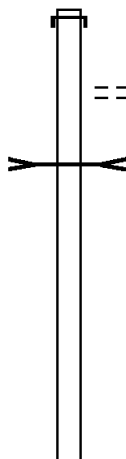
DIR: B TOTAL LEN: 17.947 MI. DIST: 02-8 SR: 555
 LEFT MUN: JAY TOWNSHIP T RIGHT MUN: JAY TOWNSHIP T

	008088 FT			008088 FT 1 0 00411 0 00 0215+12
				0050/0000 LENGTH(AH 2563 BK 2462)
	005626 FT			005626 FT 1 0 00411 0 00 0190+41
				0040/0000 LENGTH(AH 2462 BK 2464)
	003162 FT			003162 FT 1 0 00411 0 00 0165+68
				0030/0000 LENGTH(AH 2464 BK 2593)
AL	0020/2356	==		
(TWP)				
APPLE ST	0020/2280	==		
(T412)				
				0020/1694 BMS EN 24/0555/0020/1609
				1 0 00411 0 00 0139+22
				KERSEY RUN
PLUM ST	0020/1422	==		0020/1609 BMSBG 24/0555/0020/1609
(T404)				
				0020/1332 REDWOOD AVE
PEACH ST	0020/0965	==		(T410)
(T403)				
	000569 FT			000569 FT 1 0 00411 0 00 0139+22
				CHERRY RD
				(T402)
	000000 FT	==		0020/0000 LENGTH(AH 2593 BK 0569)
				000000 FT 1 0 00411 0 00 0134+35
				VILLAGE: WEEDVILLE
				NC SR 0555 SH
				SR 0255 SH
				(SR0255 SEG 0060/0000)
SR 0255 SH	0010/0000			MFC BEGIN = D
(SR0255 SEG 0060/0000)				0010/0000 LENGTH(AH 0569 BK 0000)

EXTRACT DATE: 12/18/2023 ROADWAY MANAGEMENT SYSTEM PAGE NUMBER: 51
PRINT DATE: 12/19/2023 SLD COUNTY/SR - ANNUAL PRINT COUNTY: ELK

DIR: B TOTAL LEN: 4.974 MI. DIST: 02-8 SR: 321
LEFT MUN: JONES T RIGHT MUN: JONES T

026264 FT



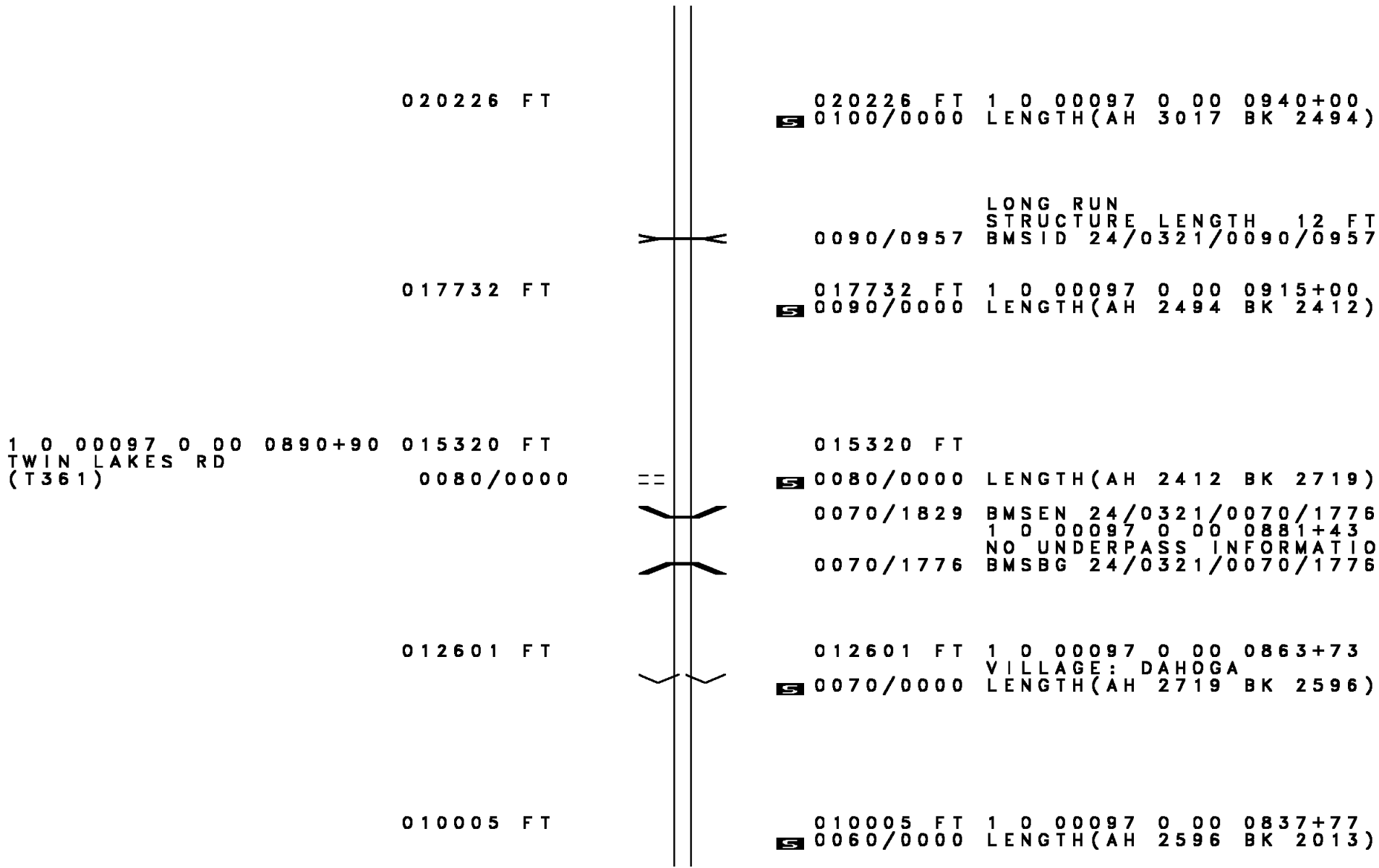
026264 FT AH-MCKEAN (42)
INTER-AHD WESTERBURG WY
0110/3021 (SR0321 SEG 0010/0000)

0110/2330 TOWNSHIP RT
(TWP)
TRIB WILSON RUN
0110/1988 STRUCTURE LENGTH 9 FT
BMSID 24/0321/0110/1988

023243 FT

023243 FT 1 0 00097 0 00 0970+00
NC WESTERBURG WY
5 0110/0000 LENGTH(AH 3021 BK 3017)

DIR: B TOTAL LEN: 4.974 MI. DIST: 02-8 SR: 321
 LEFT MUN: JONES T RIGHT MUN: JONES T



020226 FT

020226 FT 1 0 00097 0 00 0940+00
 S 0100/0000 LENGTH(AH 3017 BK 2494)

LONG RUN
 STRUCTURE LENGTH 12 FT
 BMSID 24/0321/0090/0957

0090/0957

017732 FT

017732 FT 1 0 00097 0 00 0915+00
 S 0090/0000 LENGTH(AH 2494 BK 2412)

1 0 00097 0 00 0890+90 015320 FT
 TWIN LAKES RD
 (T361) 0080/0000

015320 FT

S 0080/0000 LENGTH(AH 2412 BK 2719)

0070/1829 BMSSEN 24/0321/0070/1776
 1 0 00097 0 00 0881+43
 NO UNDERPASS INFORMATION
 0070/1776 BMSBG 24/0321/0070/1776

012601 FT

012601 FT 1 0 00097 0 00 0863+73
 S 0070/0000 VILLAGE: DAHOGA
 LENGTH(AH 2719 BK 2596)

010005 FT

010005 FT 1 0 00097 0 00 0837+77
 S 0060/0000 LENGTH(AH 2596 BK 2013)

DIR: B TOTAL LEN: 4.974 MI. DIST: 02-8 SR: 321
 LEFT MUN: JONES T RIGHT MUN: JONES T

		==	0050/0786	ELINSKI RD (T366)
007992 FT			007992 FT	1 0 00097 0 00 0817+67
			0050/0000	LENGTH(AH 2013 BK 2761)
		==	0040/1949	OLD KANE RD (T631)
005231 FT			005231 FT	1 0 00097 0 00 0790+00
			0040/0000	LENGTH(AH 2761 BK 2573)
SPORTSMAN CLUB RD (SR1006 SEG 0006/0455)	0030/0327	==	0030/0086	BMS EN 24/0321/0030/0000
002658 FT			002658 FT	1 0 00097 0 00 0765+18
			0030/0000	WEST BRANCH CLARION R BMSBG 24/0321/0030/0000
			0020/2517	LENGTH(AH 2573 BK 2658) CLARION ST (SR1006 SEG 0010/0000)
		==	0020/1259	OAK ST (T425)
		==	0020/1042	AL (TWP)
000000 FT			000000 FT	1 0 00097 0 00 0737+39
			INTER-BK	VILLAGE: WILCOX NC BUENA VISTA HW BUFFALO PITTSBURGH HW (SR0219 SEG 0658/0000)
			0020/0000	LENGTH(AH 2658 BK 0000) BUFFALO PITTSBURGH HW (SR0219 SEG 0658/0000) MFC BEGIN = D

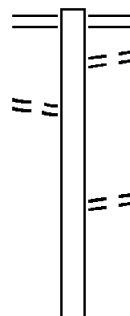
EXTRACT DATE: 12/18/2023 ROADWAY MANAGEMENT SYSTEM PAGE NUMBER: 48
 PRINT DATE: 12/19/2023 SLD COUNTY/SR - ANNUAL PRINT COUNTY: ELK
 DIR: B TOTAL LEN: 23.426 MI. DIST: 02-8 SR: 255
 LEFT MUN: JOHNSONBURG B RIGHT MUN: JOHNSONBURG B

FROM 0219/0490 SH
 (CONN)

123690 FT

0500/1854

121711 FT



123670 FT CENTER ST
 0500/1979 (SR0219 SEG 0500/0000)
 TO 0219/0500 SH
 0500/1874 (CONN)

0500/0668 EAST AV
 (BORO)

121691 FT 1 0 00556 0 00 0019+70
 0500/0000 LENGTH(AH 1979 BK 2334)

DIR: B TOTAL LEN: 23.426 MI. DIST: 02-8 SR: 255
 LEFT MUN: JOHNSONBURG B RIGHT MUN: JOHNSONBURG B

119377 FT

119357 FT 1 0 00556 0 00 0043+00
 NC POWERS AV

JOHNSONBURG
 RIDGWAY T
 0490/0000 LENGTH(AH 2334 BK 2163)

117214 FT

0480/0042 BMSEN 24/0255/0480/0000
 117194 FT 1 0 00556 0 00 0064+15

POWERS RUN
 BMSBG 24/0255/0480/0000
 0480/0000 LENGTH(AH 2163 BK 2551)

114663 FT

114643 FT 1 0 00556 0 00 0090+13
 0470/0000 LENGTH(AH 2551 BK 2355)

112308 FT

112288 FT 1 0 00556 0 00 0113+68
 0460/0000 LENGTH(AH 2355 BK 2620)

RIDGWAY
 0450/2589 SAINT MARYS C

109688 FT

109668 FT 1 0 00556 0 00 0139+88
 0450/0000 LENGTH(AH 2620 BK 2491)

DIR: B TOTAL LEN: 23.426 MI. DIST: 02-8 SR: 255
LEFT MUN: SAINT MARYS C RIGHT MUN: SAINT MARYS C

107197 FT

107177 FT 1 0 00556 0 00 0165+00
S 0440/0000 LENGTH(AH 2491 BK 2502)

104695 FT

104675 FT 1 0 00556 0 00 0190+00
S 0430/0000 LENGTH(AH 2502 BK 2499)

102196 FT

102176 FT 1 0 00556 0 00 0215+00
S 0420/0000 LENGTH(AH 2499 BK 2550)
TAFT RD
0410/2347 (SR1002 SEG 0012/0000)

099646 FT

099626 FT 1 0 00556 0 00 0240+40
S 0410/0000 LENGTH(AH 2550 BK 2392)

097254 FT

097234 FT 1 0 00556 0 00 0264+26
S 0400/0000 LENGTH(AH 2392 BK 2686)

DIR: B TOTAL LEN: 23.426 MI. DIST: 02-8 SR: 255
 LEFT MUN: SAINT MARYS C RIGHT MUN: SAINT MARYS C

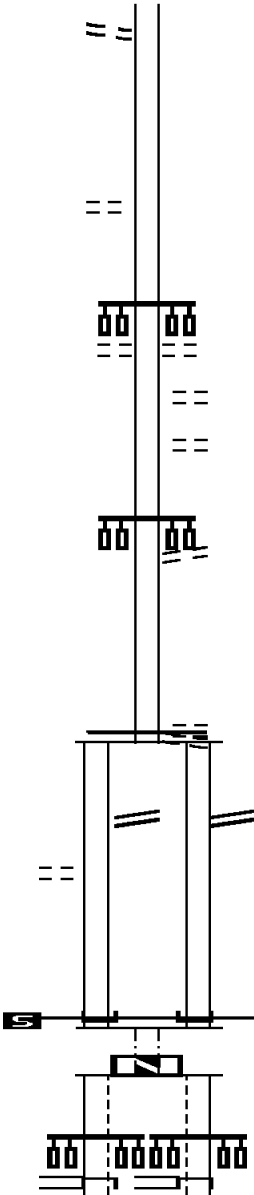
Left Side	Right Side
S PAUL RD (CITY)	N PAUL RD (CITY)
094568 FT	094548 FT 1 0 00556 0 00 0291+12
0390/0000	0390/0000 LENGTH(AH 2686 BK 2390)
092178 FT	092158 FT 1 0 00556 0 00 0315+00
	0380/0000 LENGTH(AH 2390 BK 2500)
089678 FT	089658 FT 1 0 00556 0 00 0339+83
	0370/0000 LENGTH(AH 2500 BK 2756)
JOSEPH RD (CITY)	SILVER RUN STRUCTURE LENGTH 16 FT BMSID 24/0255/0360/1057 JOSEPH RD (CITY)
0360/1083	0360/1057
1 0 00556 0 00 0367+27 086922 FT	086902 FT VERMONT RD (CITY)
CARDINAL RD (CITY)	0360/0000 LENGTH(AH 2756 BK 2383)
0360/0000	
POPE RD (CITY)	SHERRY RD (CITY)
0350/0840	084519 FT 1 0 00556 0 00 0391+10
084539 FT	NC SR 0255 SH
	0350/0000 LENGTH(AH 2383 BK 3104)

DIR: B TOTAL LEN: 23.426 MI. DIST: 02-8 SR: 255
 LEFT MUN: SAINT MARYS C RIGHT MUN: SAINT MARYS C

ANDREW RD
 (CITY) 0340/2749

LOUIS ST
 (CITY) 0340/0763
 081435 FT

ST MARYS ST
 (SR1003 SEG 0010/0000) 0325/0121
 CENTER ST
 (CITY) 0325/0089
 0 0 00000 0 00 0000+00 079224 FT
 NC GENERAL EDWARD MEYER BL INTER-BK
 (SRO120 SEG 0241/0934)
 MFC BEGIN = C
 LTH AH 000267 BK 000100 0325/0000
 079224 FT
 GENERAL EDWARD MEYER BL INTER-AHD
 (SRO120 SEG 0241/0000)
 STATE ST
 (SRO120 SEG 0240/0000)
 0311/0576



081415 FT 1 0 00556 0 00 0422+41
 CHURCH ST
 (CITY)
 0340/0000 LENGTH(AH 3104 BK 1944)
 CHARLES ST
 (CITY)
 0330/1482 GEORGE ST
 (CITY)
 0330/1030
 N MICHAEL ST
 (CITY)
 NC MA URUS ST
 0330/0415
 079471 FT 1 0 00556 0 00 0443+43
 FOR SR 0255 AND 1001
 (CONN)
 FOR SR 0255 AND 1003
 (CONN)
 MFC BEGIN = C
 0330/0000 LENGTH(AH 1944 BK 0280)
 ST MARYS ST
 (SR1003 SEG 0010/0000)
 NC N ST MICHAEL ST
 079191 FT 0 0 00000 0 00 0000+00
 NC ST MICHAELS ST
 INTER-BK GENERAL EDWARD MEYER BL
 (SRO120 SEG 0241/1038)
 MFC BEGIN = C
 0324/0000 LTH AH 000280 BK 000100
 079191 FT
 7320/0000 LTH AH 000100 BK 000594
 INTER-AHD GENERAL EDWARD MEYER BL
 (SRO120 SEG 0240/0000)
 STATE ST
 (SRO120 SEG 0240/0000)
 0310/0594

EXTRACT DATE: 12/18/2023
PRINT DATE: 12/19/2023

ROADWAY MANAGEMENT SYSTEM
SLD COUNTY/SR - ANNUAL PRINT

PAGE NUMBER: 43
COUNTY: ELK

DIR: B TOTAL LEN: 23.426 MI.
LEFT MUN: SAINT MARYS C

DIST: 02-8 SR: 255
RIGHT MUN: SAINT MARYS C

Left Side	Center	Right Side
ROCK AL (CITY) 0311/0393 ==	==	0310/0381 ELEMENTARY RD (CITY)
1 0 00099 7 00 0650+52 078648 FT		0310/0372 SIGN STRUCTURE 078597 FT BMSID 24/0255/0310/0372
RACE ST (CITY) LENGTH(AH 0576 BK 2801) 0311/0000 S	==	0310/0000 RACE ST (CITY) LENGTH(AH 0594 BK 2829)
W ARCH ST (CITY) E ARCH ST (CITY) 0301/2024		0300/2039 W ARCH ST (CITY) E ARCH ST (CITY)
{TBK} VINE ST (CITY) 0301/1190		{TBK} VINE ST (CITY) 0300/1190
IRON RUN RD (CITY) NC SAINT MARYS ST 0301/0284	==	0300/0303 NC SAINT MARYS ST IRON RUN RD (CITY)
IRON RUN STRUCTURE LENGTH 16 FT BMSID 24/0255/0300/0135 0301/0151		0300/0135 IRON RUN STRUCTURE LENGTH 16 FT 075768 FT BMSID 24/0255/0300/0135
1 0 00099 7 00 0623+81 075847 FT		1 0 00099 7 00 0625+44
THERESIA RD (CITY) LENGTH(AH 2801 BK 2865) 0301/0000 S	==	0300/0000 THERESIA RD (CITY) LENGTH(AH 2829 BK 2837)
PISTNER RD (CITY) 0291/2269	==	0290/2248 PISTNER RD (CITY)
RANDOM RD (CITY) 0291/1672	==	0290/1656 RANDOM RD (CITY)
JEEP RD (CITY) 0291/1292	==	0290/1288 JEEP RD (CITY)
ST MARY'S PLAZA RD (PRDR) 0291/0897		ST MARY'S PLAZA RD (PRDR) 0290/0891
HALLER RD (CITY) 0291/0867		HALLER RD (CITY) 0290/0868
1 0 00099 7 00 0592+04 072982 FT		072931 FT 1 0 00099 7 00 0593+87
FORD RD (CITY) LENGTH(AH 2865 BK 2902) 0291/0000 S	==	0290/0000 FORD RD (CITY) LENGTH(AH 2837 BK 2879)
KALLAS RD		KALLAS RD

EXTRACT DATE: 12/18/2023
PRINT DATE: 12/19/2023

ROADWAY MANAGEMENT SYSTEM
SLD COUNTY/SR - ANNUAL PRINT


PAGE NUMBER: 42
COUNTY: ELK

DIR: B TOTAL LEN: 23.426 MI.
LEFT MUN: SAINT MARYS C

DIST: 02-8 SR: 255
RIGHT MUN: SAINT MARYS C

(CITY)	0281/2717	==	==	0280/2723	(CITY)
MERCURY RD (CITY)	0281/1764		== ==	0280/1770	MERCURY RD (CITY)
COMFORT LN (PRDR)					COMFORT LN (PRDR)
ST MARYS SCHOOL RD (CITY)	0281/0937	00	0000	0280/0943	ST MARYS SCHOOL RD (CITY)
EARTH RD (CITY)	0281/0343	==			
LC TO/FROM DECKER CHAPE (CONN)					LC TO/FROM DECKER CHAPE (CONN)
NO NAME RD (PRDR)	0281/0094	00	0000	0280/0118	NO NAME RD (PRDR)
			==		LC TO NO NAME RD (CONN)
1 0 00099 7 00 0565+00 070080 FT				0280/0030	1 0 00099 7 00 0565+00
LENGTH(AH 2902 BK 2766) 0281/0000	5			5 0280/0000	LENGTH(AH 2879 BK 2780)
SAINT MARYS FOX TOWNSHIP T	0271/1105	-	-	0270/1102	SAINT MARYS FOX TOWNSHIP T
1 0 00099 7 00 0537+22 067314 FT				067272 FT	1 0 00099 7 00 0535+33
WEST THERESA RD (T379)				5 0270/0000	WEST THERESA RD (T379)
LENGTH(AH 2766 BK 2196) 0271/0000	5	==	==		LENGTH(AH 2780 BK 2215)
LINWOOD AV (T546)	0261/2022		== ==	0260/2023	LINWOOD AV (T546)
PINE CREST RD (T547)	0261/1751		== ==	0260/1745	PINE CREST RD (T546)
UNKNOWN RD (PRDR)	0261/1074	00	0000	0260/1041	NO NAME RD (PRDR)
ARBUTUS LN (T630)	0261/0706		== ==	0260/0699	ARBUTUS LN (T630)
FERN LN (T526)					FERN LN (T526)
OLD KERSEY RD (SR2007 SEG 0180/0294)	0261/0331	==	==	0260/0350	OLD KERSEY RD (SR2007 SEG 0180/0316)
1 0 00099 7 00 0515+38 065118 FT				5 065057 FT	1 0 00099 7 00 0512+84
LAUREL LN					LAUREL LN

DIR: B TOTAL LEN: 23.426 MI. DIST: 02-8 SR: 255
LEFT MUN: FOX TOWNSHIP T RIGHT MUN: FOX TOWNSHIP T



DIR: B TOTAL LEN: 23.426 MI. DIST: 02-8 SR: 255
 LEFT MUN: FOX TOWNSHIP T RIGHT MUN: FOX TOWNSHIP T

CHERRY RD (T516)	0224/1356	==	
1 0 00099 7 00 0408+16	054363 FT		054363 FT
FREY RD (TWP)	0224/0000	==	5 0224/0000 LENGTH(AH 2035 BK 2083)
	052280 FT		5 052280 FT 1 0 00099 7 00 0387+32 5 0220/0000 LENGTH(AH 2083 BK 2500)
	049780 FT	--	0210/0020 FOX TOWNSHIP 049780 FT JAY TOWNSHIP T 5 0210/0000 LENGTH(AH 2500 BK 1108)
	048672 FT	==	0200/0395 BIRCH VALLEY RD (TWP) 048672 FT 1 0 00099 7 00 0351+00 5 0200/0000 LENGTH(AH 1108 BK 2619)
	046053 FT	==	0190/0380 MICALLE RD (T645) 046053 FT 1 0 00099 7 00 0324+75 5 0190/0000 LENGTH(AH 2619 BK 2524)
	043529 FT		043529 FT 1 0 00099 7 00 0299+85 5 0180/0000 LENGTH(AH 2524 BK 2434)

DIR: B TOTAL LEN: 23.426 MI. DIST: 02-8 SR: 255
 LEFT MUN: JAY TOWNSHIP T RIGHT MUN: JAY TOWNSHIP T

	041095 FT		041095 FT 1 0 00099 7 00 0275+44 S 0170/0000 LENGTH(AH 2434 BK 2389)
	038706 FT		038706 FT 1 0 00099 7 00 0251+43 S 0160/0000 LENGTH(AH 2389 BK 2814)
GONTERO RD (T454)	035892 FT		035892 FT 1 0 00099 7 00 0223+29 S 0150/0000 LENGTH(AH 2814 BK 2234)
	0140/1803		
		==	0140/0979 SPRING RUN RD (T417)
	033658 FT		033658 FT 1 0 00099 7 00 0201+12 CALEDONIA RD (T647)
OLD BYRNEDALE RD (T421)	0130/2423	==	S 0140/0000 LENGTH(AH 2234 BK 2643)
	031015 FT		031015 FT 1 0 00099 7 00 0175+00 S 0130/0000 LENGTH(AH 2643 BK 2496)

DIR: B TOTAL LEN: 23.426 MI. DIST: 02-8 SR: 255
 LEFT MUN: JAY TOWNSHIP T RIGHT MUN: JAY TOWNSHIP T

	028519 FT		028519 FT	1 0 00099 7 00 0150+00
			5 0120/0000	LENGTH(AH 2496 BK 2760)
	025759 FT		025759 FT	1 0 00099 7 00 0122+54
				TRIB KERSEY RUN
				STRUCTURE LENGTH 14 FT
			5 0110/0000	BMSID 24/0255/0110/0000
				LENGTH(AH 2760 BK 2183)
OLD BYRNEDALE RD (T421)	0100/1405	==	0100/0988	PADOT STOCKPILE #09 RD
		==		(GOVT)
		==		(APRA) PADOT STOCKPILE
		POE	0100/0794	PADOT STOCKPILE #09 RD
				(GOVT)
	023576 FT		023576 FT	1 0 00099 7 00 0100+79
			5 0100/0000	LENGTH(AH 2183 BK 2485)
GRANT ST (T573)	0090/2169	==		
		==		
TAYLOR ST (T576)	0090/1165	==		
		==		
			0090/1132	WASHINGTON ST
			0090/0957	(T577)
				BMSEN 24/0255/0090/0885
				1 0 00099 7 00 0084+83
				KERSEY RUN
			0090/0885	BMSBG 24/0255/0090/0885
CLEVELAND ST (T407)	0090/0686	==		
JEFFERSON ST (T571)	0090/0561	==		
1 0 00099 7 00 0075+94	021091 FT	==	021091 FT	
GARFIELD ST				

DIR: B TOTAL LEN: 23.426 MI. DIST: 02-8 SR: 255
 LEFT MUN: JAY TOWNSHIP T RIGHT MUN: JAY TOWNSHIP T

Segment ID	Start Station	End Station	Length	Notes
(T570) LINCOLN ST (T568)	0090/0000	0080/2497	0090/0000	LENGTH(AH 2485 BK 2751)
HICKORY AVE (T641)	018340 FT	0080/0000	018340 FT	VILLAGE: BYRNEDALE LENGTH(AH 2751 BK 2610)
	015730 FT		015730 FT	PLUM ST (T404) LENGTH(AH 2610 BK 2240)
			0060/1601	PEACH ST (T403)
	013490 FT		013490 FT	SR 0555 SH (SR0555 SEG 0010/0000) LENGTH(AH 2240 BK 2725)
GARDNER HILL RD (T649)	010765 FT	0050/0000	0050/0406 010765 FT	CHERRY AVE (T402) VILLAGE: WEEDVILLE LENGTH(AH 2725 BK 2983)
CHESTNUT AVE (T443)	0040/2164			

DIR: B TOTAL LEN: 23.426 MI. DIST: 02-8 SR: 255
 LEFT MUN: JAY TOWNSHIP T RIGHT MUN: JAY TOWNSHIP T

Street Name	Segment ID	Length (FT)	Start Station	End Station	Notes
CHESTNUT AVE (T443)	0040/1311	007782	0077+75	0077+75	VILLAGE: FORCE
PINE AVE (T441)	0040/1106				REDWOOD AVE
HEMLOCK AVE (T408)	0040/0627				(T410)
	007782 FT				LENGTH(AH 2983 BK 2729)
					CHERRY RUN
					STRUCTURE LENGTH 20 FT
					BMSID 24/0255/0030/2121
HEMLOCK RD (T408)	0030/1023	005053	0050+35	0050+35	
	005053 FT				LENGTH(AH 2729 BK 2419)
ELM ST (T409)	0020/1596	002634	0026+04	0026+04	
	002634 FT				LENGTH(AH 2419 BK 2634)
ELM ST (T409)	0010/0104	000000	0000+00	0000+00	
	000000 FT				VILLAGE: SCATTERTOWN
					NC BENNETTS VALLEY HWY
					INTER-BK BENNETTS VALLEY HWY
					(SR0255 SEG 0330/1763)
					MFC BEGIN = C
					BK-CLEARFIELD (17)
					LENGTH(AH 2634 BK 0000)

172775 FT

172770 FT AH-MCKEAN (42)
 INTER-AHD BUFFALO PITTSBURGH HW
 0740/2475 (SR0219 SEG 0010/0000)

170300 FT

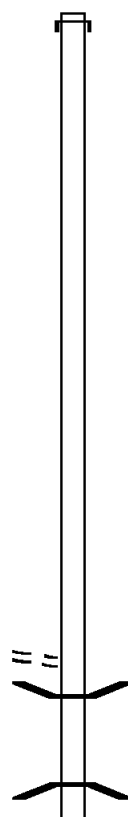
170295 FT 2 0 24010 0 00 0195+32
 0740/0000 LENGTH(AH 2475 BK 2445)

167855 FT

167850 FT 2 0 24010 0 00 0171+18
 0730/0000 LENGTH(AH 2445 BK 2727)

HORNER RD
(T368)

0720/0315
 165128 FT



0720/0054 BMS EN 24/0219/0720/0000
 165123 FT 2 0 24010 0 00 0144+80
 ROCKY RUN
 BMSBG 24/0219/0720/0000
 0720/0000 LENGTH(AH 2727 BK 2125)
 ROCKY RUN RD

DIR: B TOTAL LEN: 32.723 MI. DIST: 02-8 SR: 219
 LEFT MUN: JONES T RIGHT MUN: JONES T

Stationing	Segment Description	Length	Start Station	End Station	Notes
			0710/1852		(T369)
163003		FT	162998	2024010	0000122+65
			0710/0000		LENGTH(AH 2125 BK 2700)
160303		FT	160298	2024010	0000095+00
			0700/0000		NC BUFFALO PITTSBURGH HW LENGTH(AH 2700 BK 2498)
157805		FT	157800	2024010	0000070+00
			0690/0000		LENGTH(AH 2498 BK 2609)
155196	OLD KANE RD (T631)	FT	155191	2024010	0000043+95
			0680/0000		NC BURNING WELL RD LENGTH(AH 2609 BK 2209)
0670/1129	AL (TWP)		0670/1437		MERCER ST (T439)
0670/0849	CLARION ST (SR1006 SEG 0010/0817)		0670/1129		WORRALL ST (T437)
0670/0689	AL (TWP)		0670/0849		RASSELAS RD (SR1006 SEG 0010/0817)
			0670/0529		BUCHANAN ST (T433)

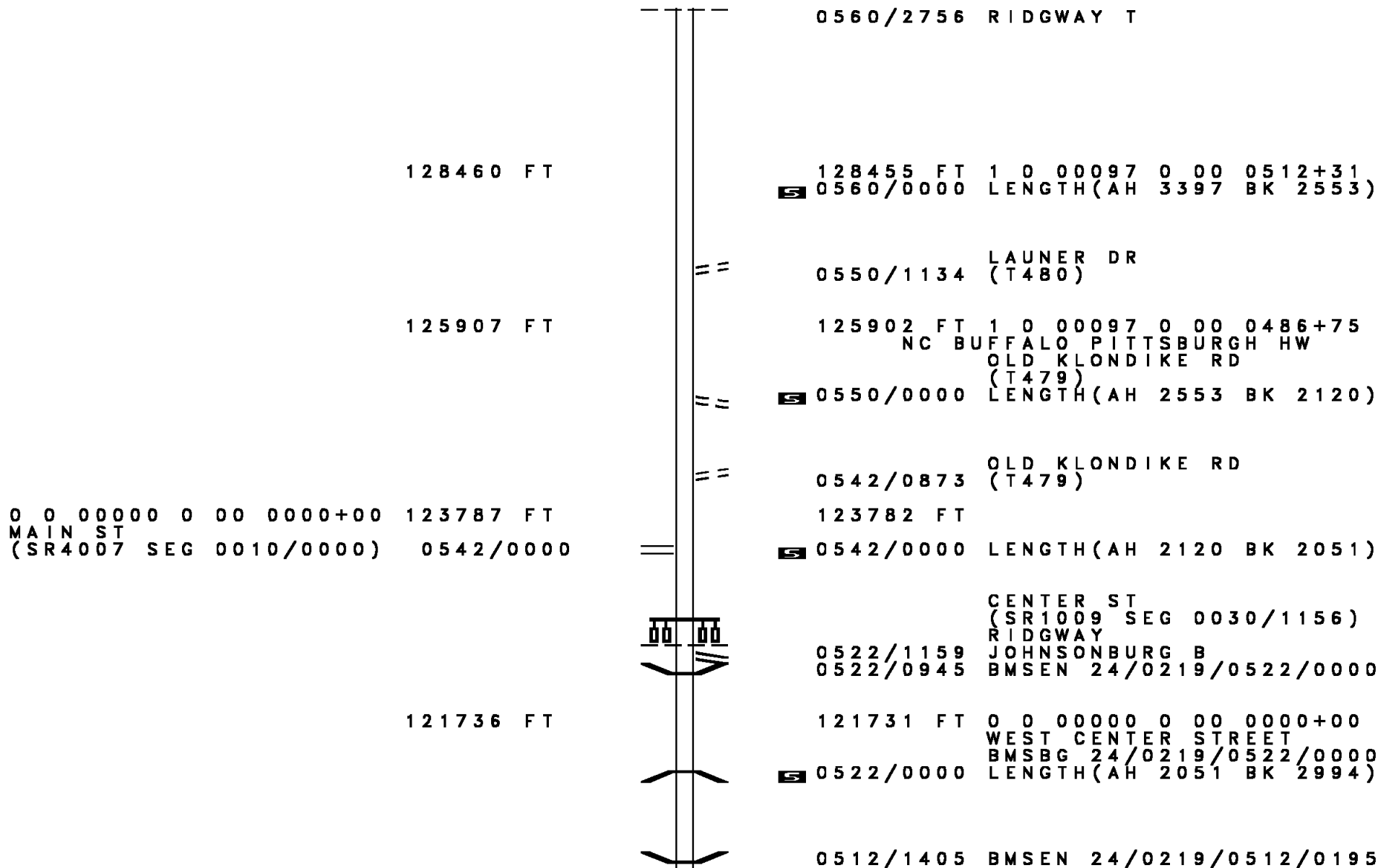
DIR: B TOTAL LEN: 32.723 MI. DIST: 02-8 SR: 219
 LEFT MUN: JONES T RIGHT MUN: JONES T

Stationing	Distance	Notes	Stationing	Distance	Notes
2 0 24010 0 00 0021+83	152987 FT			152982 FT	LAWRENCE ST
AL				(T431)	
(TWP)	0670/0000	== ==	5	0670/0000	LENGTH(AH 2209 BK 1727)
OAK ST					
(T425)	0660/1355	==			
				0660/0882	JARRET ST
	151260 FT			(T426)	
				151255 FT	2 0 24010 0 00 0005+00
				NC MA	MARVIN ST
				5	0660/0000 LENGTH(AH 1727 BK 0192)
					BUFFALO PITTSBURGH HW
				0658/0152	(SR9103 SEG 0010/0264)
				151063 FT	
2 0 24010 2 00 0002+50	151068 FT			5	0658/0000 LENGTH(AH 0192 BK 0404)
WESTERBURG WY					BUFFALO PITTSBURGH HW
(SR0321 SEG 0020/0000)	0658/0000	==			(SR9103 SEG 0010/0000)
				0654/0155	1 0 00097 0 00 0734+00
	150664 FT			150659 FT	
				5	0654/0000 LENGTH(AH 0404 BK 1345)
	149319 FT				
				149314 FT	1 0 00097 0 00 0719+50
					VILLAGE: WILCOX
					JOY GARDENS RD
					(T481)
				5	0640/0000 LENGTH(AH 1345 BK 2593)
				0630/0946	BMS EN 24/0219/0630/0925
					1 0 00097 0 00 0703+82
					OIL CREEK
				0630/0925	BMSBG 24/0219/0630/0925
	146726 FT				
				146721 FT	1 0 00097 0 00 0695+00
					JOY GARDENS RD
					(T481)
				5	0630/0000 LENGTH(AH 2593 BK 2571)
	144155 FT				
				144150 FT	1 0 00097 0 00 0669+23

DIR: B TOTAL LEN: 32.723 MI. DIST: 02-8 SR: 219
 LEFT MUN: JONES T RIGHT MUN: JONES T

				0620/0000	LENGTH(AH 2571 BK 2804)
				0610/1476	TOWNSHIP RT (TWP)
	141351	FT		141346	FT 1 0 00097 0 00 0641+22
				0610/0000	LENGTH(AH 2804 BK 2588)
	138763	FT		138758	FT 1 0 00097 0 00 0615+30
TAMBINE RD				0600/0000	LENGTH(AH 2588 BK 2501)
(SR4003 SEG 0100/1186)	0590/1970				
				0590/1141	MEFFERTS RUN RD (T360)
				0590/1099	BMSEN 24/0219/0590/1082 1 0 00097 0 00 0600+31
				0590/1082	MEFFERT CREEK BMSBG 24/0219/0590/1082
	136262	FT		136257	FT 1 0 00097 0 00 0590+23
				0590/0000	LENGTH(AH 2501 BK 2029)
	134233	FT		134228	FT 1 0 00097 0 00 0569+99
				0580/0000	LENGTH(AH 2029 BK 2376)
	131857	FT		131852	FT 1 0 00097 0 00 0546+26
				0570/0000	LENGTH(AH 2376 BK 3397)
					JONES

DIR: B TOTAL LEN: 32.723 MI. DIST: 02-8 SR: 219
 LEFT MUN: JONES T RIGHT MUN: JONES T



0 0 00000 0 00 0000+00 123787 FT
 MAIN ST
 (SR4007 SEG 0010/0000) 0542/0000

0560/2756 RIDGWAY T
 128455 FT 1 0 00097 0 00 0512+31
 0560/0000 LENGTH(AH 3397 BK 2553)
 0550/1134 LAUNER DR (T480)
 125902 FT 1 0 00097 0 00 0486+75
 NC BU BUFFALO PITTSBURGH HW
 OLD KLONDIKE RD
 (T479)
 0550/0000 LENGTH(AH 2553 BK 2120)
 0542/0873 OLD KLONDIKE RD (T479)
 123782 FT
 0542/0000 LENGTH(AH 2120 BK 2051)
 CENTER ST
 (SR1009 SEG 0030/1156)
 RIDGWAY
 0522/1159 JOHNSONBURG B
 0522/0945 BMSEN 24/0219/0522/0000
 121731 FT 0 0 00000 0 00 0000+00
 WEST CENTER STREET
 BMSBG 24/0219/0522/0000
 0522/0000 LENGTH(AH 2051 BK 2994)
 0512/1405 BMSEN 24/0219/0512/0195

EXTRACT DATE: 12/18/2023
PRINT DATE: 12/19/2023

ROADWAY MANAGEMENT SYSTEM
SLD COUNTY/SR - ANNUAL PRINT

PAGE NUMBER: 30
COUNTY: ELK

DIR: B TOTAL LEN: 32.723 MI.
LEFT MUN: JOHNSONBURG B

DIST: 02-8 SR: 219
RIGHT MUN: JOHNSONBURG B

0 0 00000 0 00 0000+00 118742 FT
BLAINE AV
(BORO) 0512/0000



0 0 00000 0 00 0000+00
BUFFALO & PITTSBURGH RR
BMSBG 24/0219/0512/0195
GRANT ST
(BORO)
0512/0195 118737 FT
S 0512/0000 LENGTH(AH 2994 BK 2412)
0502/1166 BMSEN 24/0219/0502/0470
0 0 00000 0 00 0000+00
CLARION RIVER
0502/0470 BMSBG 24/0219/0502/0470
CONN TO CENTER ST
(SR1009 SEG 0008/0000)
(SR1009 SEG 0009/0000)
116330 FT 0502/0356 116325 FT
0 0 00000 0 00 0000+00
CENTER ST
(SR1009 SEG 0009/0000)
(SR1009 SEG 0008/0000)
S 0502/0000 LENGTH(AH 2412 BK 0868)
EAST AV
(BORO)
0500/0307 FROM 0255/0500 SH
115462 FT 0500/0126 115457 FT
1 0 00097 0 00 0383+46
POWERS AV
(SR0255 SEG 0500/1979)
S 0500/0000 LENGTH(AH 0868 BK 0342)
TO 0255/0500 SH
(CONN)
0490/0245 SAMSEL AV
(BORO)
0490/0135
0490/0086 BMSEN 24/0219/0490/0001
JOHNSONBURG
0490/0034 RIDGWAY T
115120 FT 1 0 00097 0 00 0380+11
P3
NC CENTER ST
POWERS RUN
BMSBG 24/0219/0490/0001
S 0490/0000 LENGTH(AH 0342 BK 2668)

DIR: B TOTAL LEN: 32.723 MI. DIST: 02-8 SR: 219
 LEFT MUN: RIDGWAY T RIGHT MUN: RIDGWAY T

PADOT STOCKPILE #10 RD
 (GOVT)

0480/2393

POI

0480/2393 (APRA) PADOT STOCKPILE

112452 FT

112447 FT 1 0 00097 0 00 0353+38
 0480/0000 LENGTH(AH 2668 BK 3115)

109337 FT

0470/0015 BMS EN 24/0219/0470/0000
 109332 FT 1 0 00097 0 00 0322+35
 BRANCH CLARION RIVER
 BMSBG 24/0219/0470/0000
 0470/0000 LENGTH(AH 3115 BK 2471)

106866 FT

106861 FT 1 0 00097 0 00 0297+68
 0460/0000 LENGTH(AH 2471 BK 2825)

104041 FT

104036 FT 1 0 00097 0 00 0269+49
 BRANCH CLARION RIVER
 STRUCTURE LENGTH 12 FT
 BMSID 24/0219/0450/0000
 0450/0000 LENGTH(AH 2825 BK 2454)

DIR: B TOTAL LEN: 32.723 MI. DIST: 02-8 SR: 219
 LEFT MUN: RIDGWAY T RIGHT MUN: RIDGWAY T

101587 FT

101582 FT 1 0 00097 0 00 0244+93
 0440/0000 LENGTH(AH 2454 BK 3268)

098319 FT

098314 FT 1 0 00097 0 00 0212+32
 0430/0000 LENGTH(AH 3268 BK 2448)

095871 FT

095866 FT 1 0 00097 0 00 0187+72
 0420/0000 LENGTH(AH 2448 BK 2659)

BEAVER EXCAVATING
 (PRDR)

0410/2299

POI

0410/2299 (APRA) BEAVER EXCAV.
 PAVILLION DR
 0410/1947 (TWP)

==

==

0410/0992 BEAVER DR
 (TWP)

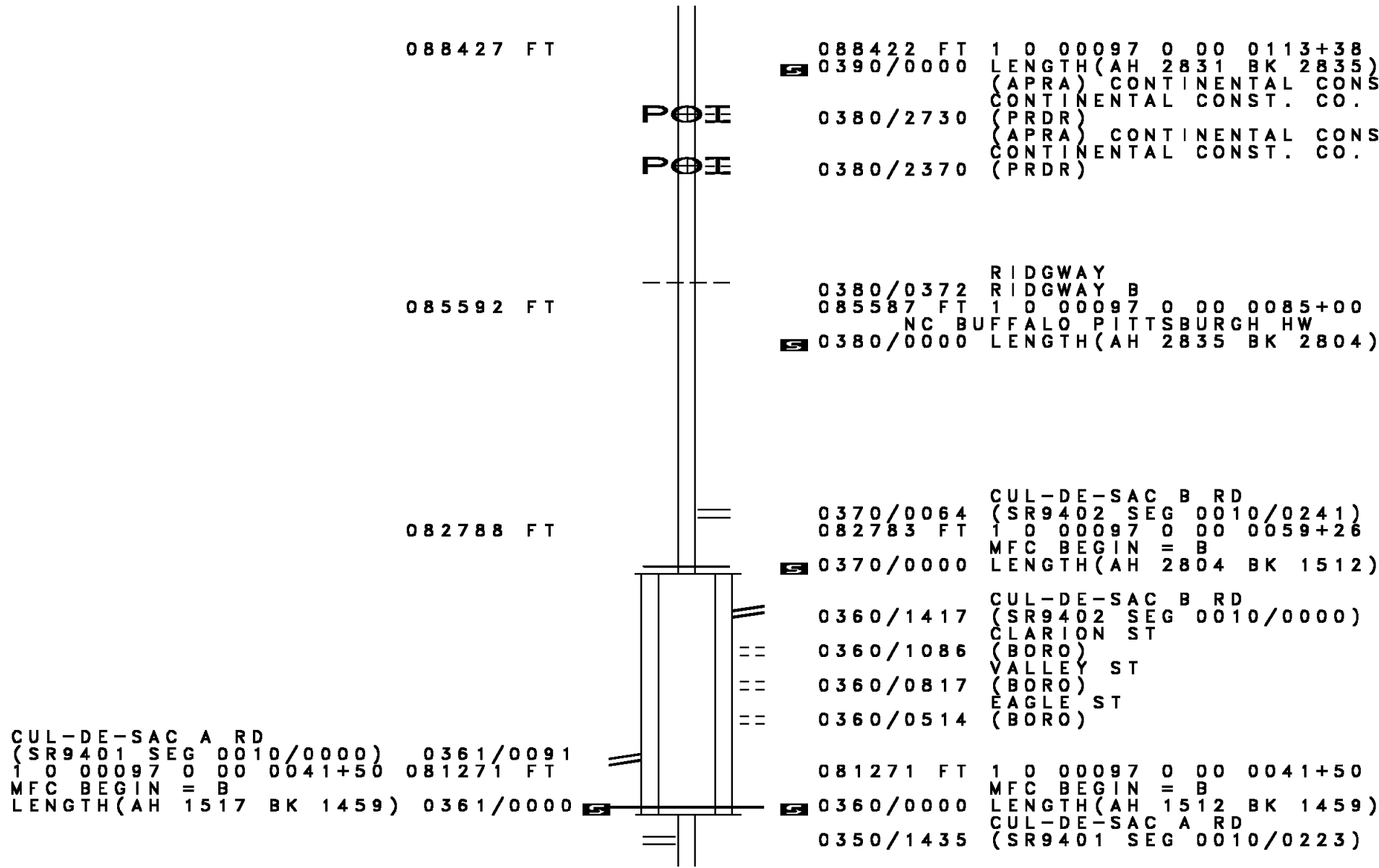
093212 FT

093207 FT 1 0 00097 0 00 0161+15
 0410/0000 LENGTH(AH 2659 BK 1954)

091258 FT

091253 FT 1 0 00097 0 00 0141+67
 0400/0000 LENGTH(AH 1954 BK 2831)

DIR: B TOTAL LEN: 32.723 MI. DIST: 02-8 SR: 219
 LEFT MUN: RIDGWAY T RIGHT MUN: RIDGWAY T



088427 FT

088422 FT 1 0 00097 0 00 0113+38
 S 0390/0000 LENGTH(AH 2831 BK 2835)
 (APRA) CONTINENTAL CONS
 CONTINENTAL CONST. CO.
 0380/2730 (PRDR)
 (APRA) CONTINENTAL CONS
 CONTINENTAL CONST. CO.
 0380/2370 (PRDR)

POE
 POE

085592 FT

0380/0372 RIDGWAY
 RIDGWAY B
 085587 FT 1 0 00097 0 00 0085+00
 NC BUFFALO PITTSBURGH HW
 S 0380/0000 LENGTH(AH 2835 BK 2804)

082788 FT

0370/0064 CUL-DE-SAC B RD
 (SR9402 SEG 0010/0241)
 082783 FT 1 0 00097 0 00 0059+26
 MFC BEGIN = B
 S 0370/0000 LENGTH(AH 2804 BK 1512)
 0360/1417 CUL-DE-SAC B RD
 (SR9402 SEG 0010/0000)
 CLARION ST
 = 0360/1086 (BORO)
 = 0360/0817 VALLEY ST
 (BORO)
 = 0360/0514 EAGLE ST
 (BORO)
 081271 FT 1 0 00097 0 00 0041+50
 MFC BEGIN = B
 S 0360/0000 LENGTH(AH 1512 BK 1459)
 CUL-DE-SAC A RD
 0350/1435 (SR9401 SEG 0010/0223)

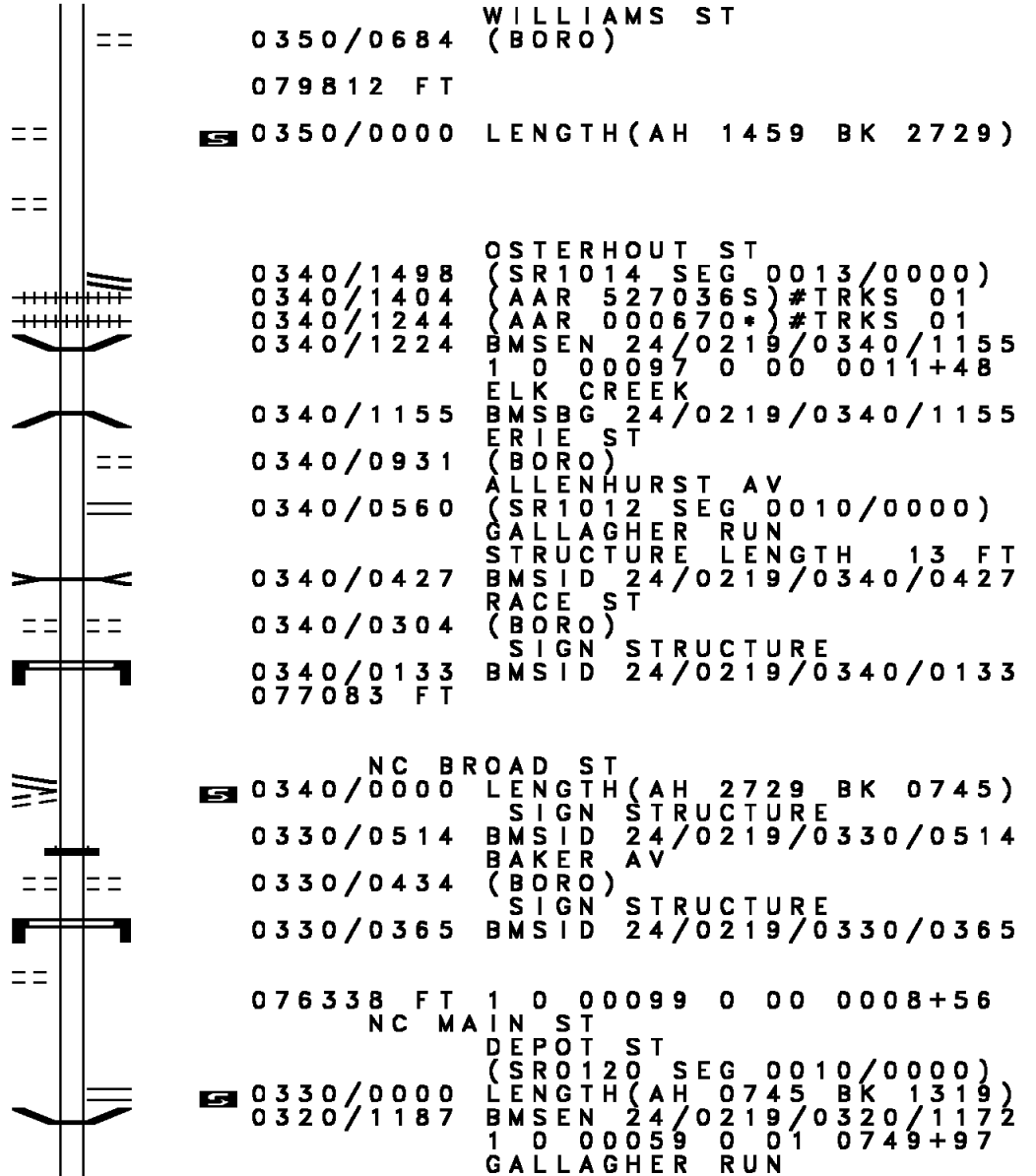
CUL-DE-SAC A RD
 (SR9401 SEG 0010/0000) 0361/0091
 1 0 00097 0 00 0041+50 081271 FT
 MFC BEGIN = B
 LENGTH(AH 1517 BK 1459) 0361/0000

DIR: B TOTAL LEN: 32.723 MI. DIST: 02-8 SR: 219
 LEFT MUN: RIDGWAY B RIGHT MUN: RIDGWAY B

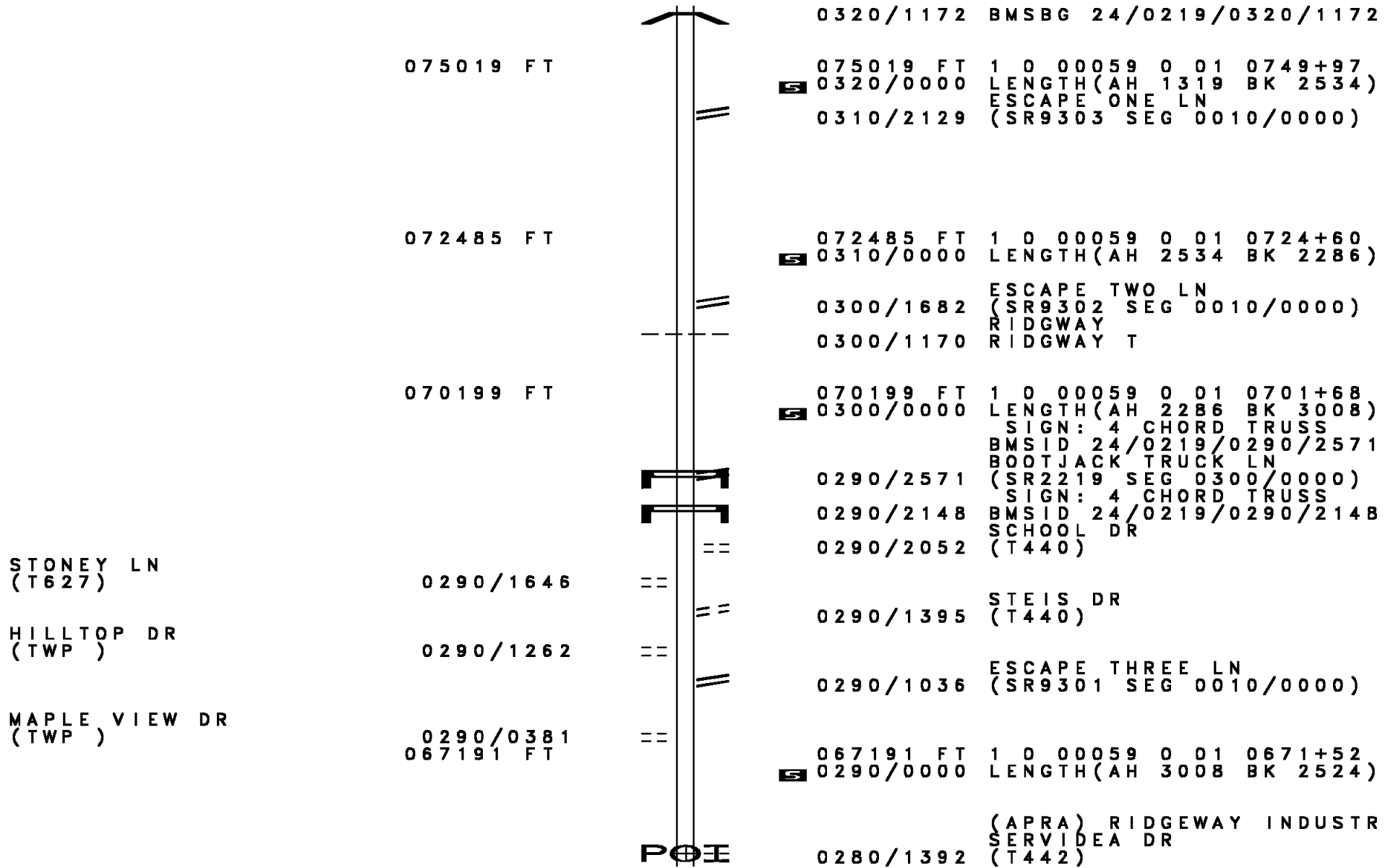
1 0 00097 0 00 0027+16 079812 FT
 BARK ST
 (BORO) 0350/0000
 TANNER ST
 (BORO) 0340/2107

1 0 00097 0 00 0000+00 077083 FT
 MAIN ST
 (SR0948 SEG 0202/0000)
 BROAD ST
 (BORO) 0340/0000

EAST AV
 (BORO) 0330/0074
 076338 FT



DIR: B TOTAL LEN: 32.723 MI. DIST: 02-8 SR: 219
 LEFT MUN: RIDGWAY B RIGHT MUN: RIDGWAY B



075019 FT

0320/1172 BMSBG 24/0219/0320/1172
 075019 FT 1 0 00059 0 01 0749+97
 0320/0000 LENGTH(AH 1319 BK 2534)
 ESCAPE ONE LN
 0310/2129 (SR9303 SEG 0010/0000)

072485 FT

072485 FT 1 0 00059 0 01 0724+60
 0310/0000 LENGTH(AH 2534 BK 2286)
 ESCAPE TWO LN
 0300/1682 (SR9302 SEG 0010/0000)
 RIDGWAY
 0300/1170 RIDGWAY T

070199 FT

070199 FT 1 0 00059 0 01 0701+68
 0300/0000 LENGTH(AH 2286 BK 3008)
 SIGN: 4 CHORD TRUSS
 BMSID 24/0219/0290/2571
 BOOTJACK TRUCK LN
 0290/2571 (SR2219 SEG 0300/0000)
 SIGN: 4 CHORD TRUSS
 0290/2148 BMSID 24/0219/0290/2148
 SCHOOL DR
 0290/2052 (T440)

STONEY LN
(T627)

0290/1646

HILLTOP DR
(TWP)

0290/1262

MAPLE VIEW DR
(TWP)

0290/0381
 067191 FT

067191 FT 1 0 00059 0 01 0671+52
 0290/0000 LENGTH(AH 3008 BK 2524)
 (APRA) RIDGEWAY INDUSTR
 SERVIDEA DR
 0280/1392 (T442)

POE

DIR: B TOTAL LEN: 32.723 MI. DIST: 02-8 SR: 219
 LEFT MUN: RIDGWAY T RIGHT MUN: RIDGWAY T

Stationing	Sign Description	Sign Type	Length (ft)	Start Station	End Station	Notes
064667 FT	0280/1294 SIGN: CENTER MOUNTD BMSID 24/0219/0280/1294	1 0 00059 0 01	0646+28	0280/0000	2524	BK 2019
062648 FT	062648 FT 1 0 00059 0 01 0626+15	1 0 00059 0 01	0626+15	0270/0000	2019	BK 2699
059949 FT	059949 FT 1 0 00059 0 01 0599+15	1 0 00059 0 01	0599+15	0260/0000	2699	BK 2391
057558 FT	057558 FT 1 0 00059 0 01 0575+15	1 0 00059 0 01	0575+15	0250/0000	2391	BK 1119
056439 FT	0240/0156 FROM 0948/0160 SH (CONN) 056439 FT 1 0 00059 0 01 0563+96 KERSEY RD (SR0948 SEG 0160/3082)	1 0 00059 0 01	0563+96	0240/0000	1119	BK 1316
055123 FT	0230/1176 TO 0948/0160 SH (CONN)	1 0 00059 0 01	0550+95	0230/0000	1316	BK 2495

DIR: B TOTAL LEN: 32.723 MI. DIST: 02-8 SR: 219
 LEFT MUN: RIDGWAY T RIGHT MUN: RIDGWAY T

Stationing	Description	Length	Notes
0526+00	SNOWDRIFT RD (T552)	052628 FT 0220/0000	ELK DR (T588)
0504+31	SNOWDRIFT RD (T552)	050428 FT 0210/0000	CALIFORNIA RD (T342)
0480+00	GERMAN SETTLEMENT RD (T343)	047972 FT 0190/1142	RIDGWAY HORTON T
0455+00	PADOT STOCKPILE #12 RD (GOVT)	045473 FT 0190/0000	COURT RD (TWP)
0430+00	PADOT STOCKPILE #12 RD (GOVT)	042976 FT 0180/0773	PADOT STOCKPILE (APRA)
0415+00	PADOT STOCKPILE #12 RD (GOVT)	042976 FT 0180/0000	PADOT STOCKPILE (APRA)

DIR: B TOTAL LEN: 32.723 MI. DIST: 02-8 SR: 219
 LEFT MUN: HORTON T RIGHT MUN: HORTON T

Stationing	Segment	Length	Start Station	End Station	Notes
040473		FT	040473	040500	1 0 00059 0 01 0405+00 0170/0000 LENGTH(AH 2503 BK 2554)
037919		FT	037919	037956	1 0 00059 0 01 0379+56 0160/0000 LENGTH(AH 2554 BK 2750)
SHAWMUT RD (SR3003 SEG 0150/2069)	0150/1865				BEECH GROVE RD (T551)
035169		FT	035169	035208	1 0 00059 0 01 0352+08 BEECH GROVE RD (T551) 0150/0000 LENGTH(AH 2750 BK 3051)
					FIRE CO RD (T534)
032118		FT	032118	032153	1 0 00059 0 01 0321+53 FIRE CO RD (T534) 0140/0000 LENGTH(AH 3051 BK 2143) KARNES RUN STRUCTURE LENGTH 23 FT BMSID 24/0219/0130/2065
CASTINA RD (T337)	0130/1902				BRANDY CAMP RD (SR2011 SEG 0010/0000)
029975		FT	029975	030011	1 0 00059 0 01 0300+11

DIR: B TOTAL LEN: 32.723 MI. DIST: 02-8 SR: 219
LEFT MUN: HORTON T RIGHT MUN: HORTON T

Stationing	Segment	Length	Notes
	0130/0000	0130+00	LENGTH(AH 2143 BK 2511)
027464 FT	0120/0000	0274+92	VILLAGE: BRANDY CAMP LENGTH(AH 2511 BK 2492)
024972 FT	0110/0000	0250+05	ELBON RD (T335) LENGTH(AH 2492 BK 2733)
SHAVER RD (T533)	0100/1329		
022239 FT	0100/0000	0222+70	VILLAGE: ELBON LENGTH(AH 2733 BK 2930)
SHAVER RD (T533)			
019309 FT	0090/0000	0193+34	SR 2003 SH (SR2003 SEG 0010/0000) LENGTH(AH 2930 BK 3429)
	0080/2036	0179+14	BMS EN 24/0219/0080/2013 1 0 00059 0 01 0179+14

DIR: B TOTAL LEN: 32.723 MI. DIST: 02-8 SR: 219
 LEFT MUN: HORTON T RIGHT MUN: HORTON T

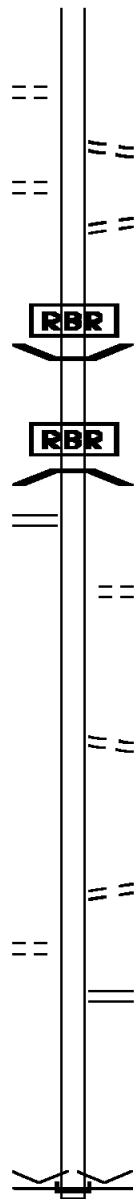
MCLAUGHLIN RD
 (T644) 0030/2273 ==

MCLAUGHLIN RD
 (T644) 0030/1584 ==

SHAWMUT RD
 (SR3003 SEG 0010/0000) 0020/1767 ==

COUNTY LINE RD
 (T451) 0010/0427 ==

000000 FT



0040/0000 LENGTH(AH 2643 BK 2925)

0030/1893 MOUNTAIN CHURCH RD
 (T333)

0030/1294 WHITES RD
 (T330)

0030/0026 BMS EN 24/0219/0030/0003
 004635 FT 1 0 00059 0 00 0046+79
 P3

MEAD RUN
 BMSBG 24/0219/0030/0003
 0030/0000 LENGTH(AH 2925 BK 1855)

0020/0973 BOGGY RUN RD
 (T331)

002780 FT 1 0 00059 0 00 0027+80
 HOWARD RD
 (T329)

0020/0000 LENGTH(AH 1855 BK 2780)

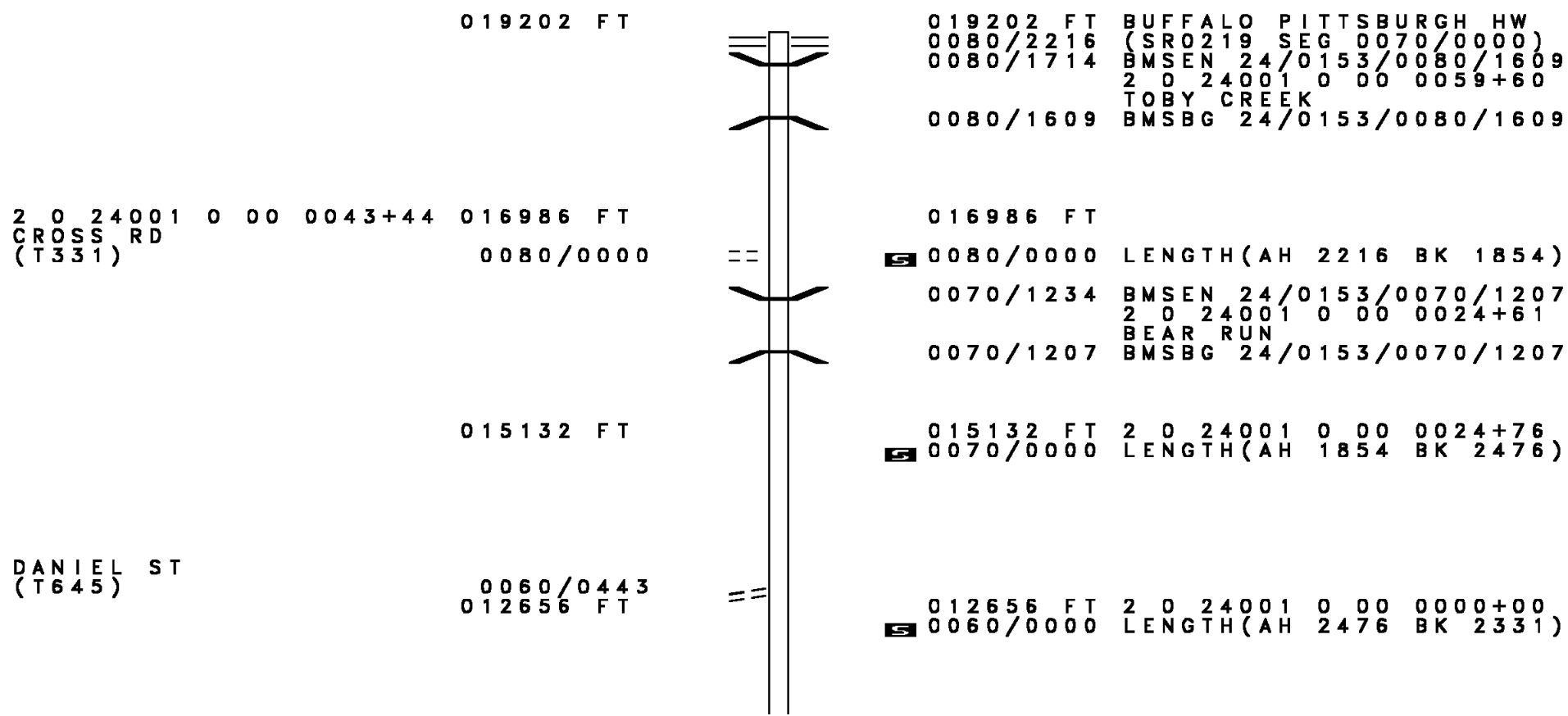
0010/0968 HOWARD RD
 (T329)

0010/0127 KEYSTONE RD
 (SR2001 SEG 0060/0777)
 000000 FT 1 0 00059 0 00 0000+00

VILLAGE: BROCKPORT
 NC BU FFALO PITTSBURGH HW
 INTER-BK BUFFALO PITTSBURGH HW
 (SR0219 SEG 0210/2304)
 MFC BEGIN = B
 BK-JEFFERSON (33)

0010/0000 LENGTH(AH 2780 BK 0000)

DIR: B TOTAL LEN: 3.637 MI. DIST: 02-8 SR: 153
 LEFT MUN: HORTON T RIGHT MUN: HORTON T



DIR: B TOTAL LEN: 3.637 MI. DIST: 02-8 SR: 153
 LEFT MUN: HORTON T RIGHT MUN: HORTON T

HAPS DR
 (T647)

0050/0043
 010325 FT

==

010325 FT 2 0 24016 0 00 0103+15

HORTON
 FOX TOWNSHIP T

0050/0000 LENGTH(AH 2331 BK 3009)

007316 FT

007316 FT 2 0 24016 0 00 0073+06
 0040/0000 LENGTH(AH 3009 BK 2807)

004509 FT

004509 FT 2 0 24016 0 00 0045+00
 0030/0000 LENGTH(AH 2807 BK 2018)

002491 FT

002491 FT 2 0 24016 0 00 0025+00
 0020/0000 LENGTH(AH 2018 BK 2491)

000000 FT

000000 FT 2 0 24016 0 00 0000+00

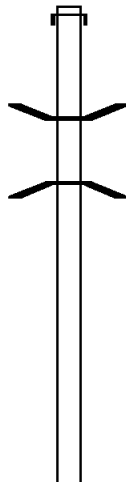
NC SR 0153 SH
 INTER-BK HOOVERTOWN RD
 (SR0153 SEG 0740/1232)
 MFC BEGIN = B
 BK-CLEARFIELD (17)

0010/0000 LENGTH(AH 2491 BK 0000)

EXTRACT DATE: 12/18/2023 ROADWAY MANAGEMENT SYSTEM PAGE NUMBER: 16
 PRINT DATE: 12/19/2023 SLD COUNTY/SR - ANNUAL PRINT COUNTY: ELK
 DIR: B TOTAL LEN: 18.980 MI. DIST: 02-8 SR: 120
 LEFT MUN: SAINT MARYS C RIGHT MUN: SAINT MARYS C

100213 FT

099911 FT AH-CAMERON (12)
 INTER-AHD TRUMAN RD
 0420/3134 (SR0120 SEG 0010/0000)



0420/1720 BMS EN 24/0120/0420/1705
 1 0 00099 0 00 0997+15
 BIG RUN
 0420/1705 BMSBG 24/0120/0420/1705

097079 FT

096777 FT 1 0 00099 0 00 0980+00
 5 0420/0000 LENGTH(AH 3134 BK 2502)

DIR: B TOTAL LEN: 18.980 MI. DIST: 02-8 SR: 120
LEFT MUN: SAINT MARYS C RIGHT MUN: SAINT MARYS C

094577 FT

094275 FT 1 0 00099 0 00 0955+00
S 0410/0000 LENGTH(AH 2502 BK 2491)

092086 FT

091784 FT 1 0 00099 0 00 0930+00
S 0400/0000 LENGTH(AH 2491 BK 2488)

089598 FT

089296 FT 1 0 00099 0 00 0905+19
S 0390/0000 LENGTH(AH 2488 BK 2519)

087079 FT

086777 FT 1 0 00099 0 00 0880+00
S 0380/0000 LENGTH(AH 2519 BK 2474)

084605 FT

084303 FT 1 0 00099 0 00 0855+33
S 0370/0000 LENGTH(AH 2474 BK 2537)

BELSOLE RD
(PRDR)

0360/0430
082068 FT

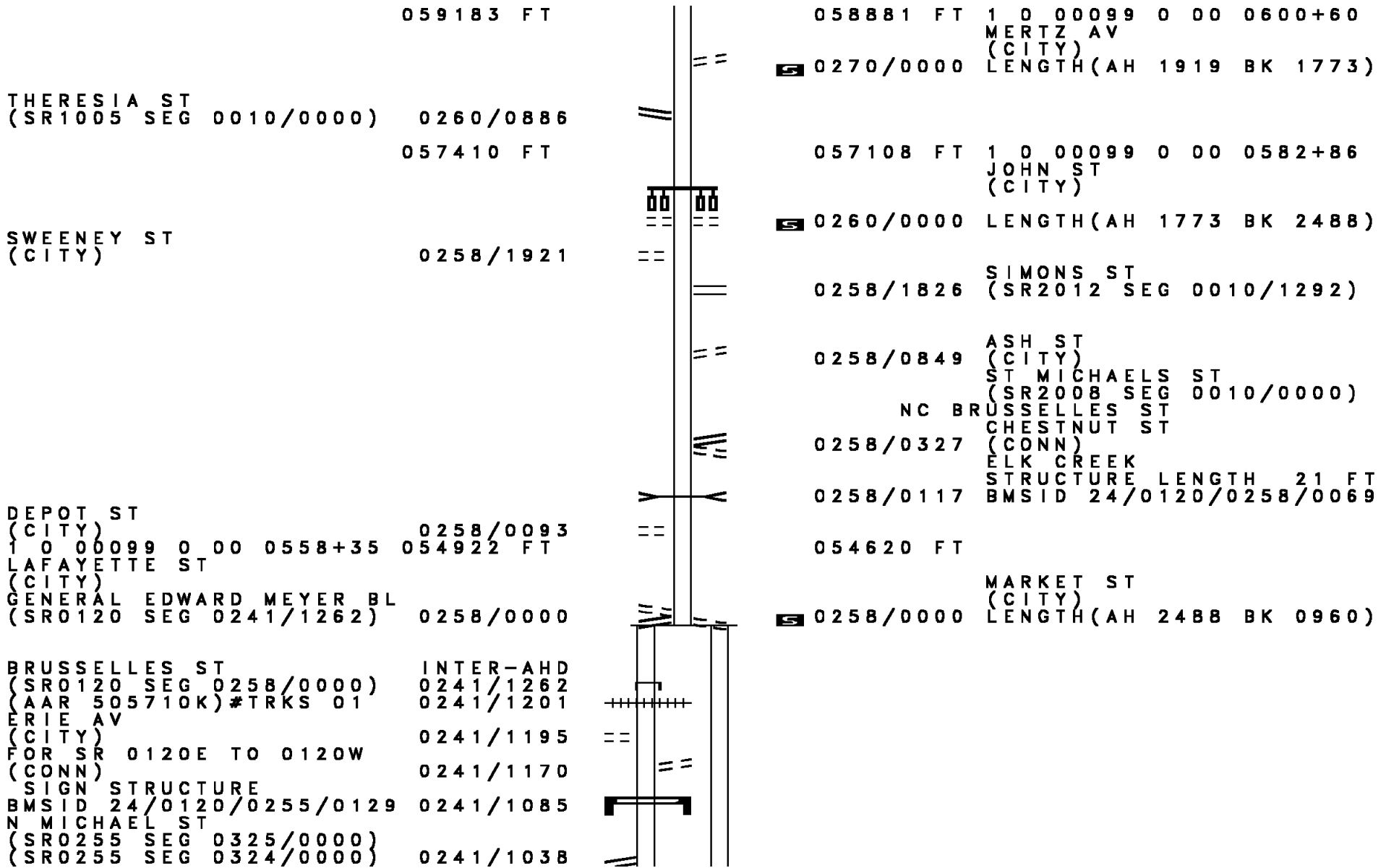
==

081766 FT 1 0 00099 0 00 0829+96
S 0360/0000 LENGTH(AH 2537 BK 2766)

DIR: B TOTAL LEN: 18.980 MI. DIST: 02-8 SR: 120
 LEFT MUN: SAINT MARYS C RIGHT MUN: SAINT MARYS C

		==	0350/1342	HONEY RD (PRDR)
			079000 FT	
1 0 00099 0 00 0802+02 079302 FT JACKSON RD (CITY)	0350/0000	==	5 0350/0000	LENGTH(AH 2766 BK 3242)
	076060 FT		5 075758 FT	1 0 00099 0 00 0769+85 5 0340/0000 LENGTH(AH 3242 BK 2754)
	073306 FT		073004 FT	1 0 00099 0 00 0742+00 BENZINGER AV (CITY)
BENZINGER AV (CITY)	0330/0000	==	5 0330/0000	LENGTH(AH 2754 BK 3200)
			0320/1138	BLACKBERRY RD (PRDR)
	070106 FT		5 069804 FT	1 0 00099 0 00 0710+00 5 0320/0000 LENGTH(AH 3200 BK 2446)

DIR: B TOTAL LEN: 18.980 MI. DIST: 02-8 SR: 120
 LEFT MUN: SAINT MARYS C RIGHT MUN: SAINT MARYS C



059183 FT

THERESIA ST
 (SR1005 SEG 0010/0000) 0260/0886

057410 FT

SWEENEY ST
 (CITY) 0258/1921

DEPOT ST
 (CITY) 0258/0093
 1 0 00099 0 00 0558+35 054922 FT

LAFAYETTE ST
 (CITY)
 GENERAL EDWARD MEYER BL
 (SR0120 SEG 0241/1262) 0258/0000

BRUSSELLES ST INTER-AHD
 (SR0120 SEG 0258/0000) 0241/1262
 (AAR 505710K)#TRKS 01 0241/1201
 ERIE AV
 (CITY) 0241/1195
 FOR SR 0120E TO 0120W
 (CONN) 0241/1170
 SIGN STRUCTURE
 BMSID 24/0120/0255/0129 0241/1085
 N MICHAEL ST
 (SR0255 SEG 0325/0000)
 (SR0255 SEG 0324/0000) 0241/1038

058881 FT 1 0 00099 0 00 0600+60

MERTZ AV
 (CITY)
 0270/0000 LENGTH(AH 1919 BK 1773)

057108 FT 1 0 00099 0 00 0582+86

JOHN ST
 (CITY)
 0260/0000 LENGTH(AH 1773 BK 2488)

0258/1826 SIMONS ST
 (SR2012 SEG 0010/1292)

0258/0849 ASH ST
 (CITY)
 ST MICHAELS ST
 (SR2008 SEG 0010/0000)

NC BRUSSELLES ST
 CHESTNUT ST
 (CONN)
 ELK CREEK
 STRUCTURE LENGTH 21 FT
 0258/0327
 BMSID 24/0120/0258/0069
 0258/0117

054620 FT

MARKET ST
 (CITY)
 0258/0000 LENGTH(AH 2488 BK 0960)

DIR: B TOTAL LEN: 18.980 MI. DIST: 02-8 SR: 120
 LEFT MUN: SAINT MARYS C RIGHT MUN: SAINT MARYS C

NC ST MICHAEL ST

N MICHAEL ST
 (SRO255 SEG 0324/0000)
 (SRO255 SEG 0325/0000)

0241/0934

FOR SR 0120W TO 0120E
 (CONN)
 (AAR 527042V)#TRKS 01

0241/0747
 0241/0725

MILL ST
 (CITY)

0241/0270

ELK CREEK
 STRUCTURE LENGTH 25 FT
 BMSID 24/0120/0240/0275 0241/0161
 1 0 00099 0 00 0548+02 053660 FT
 NC GENERAL EDWARD MEYER BL

SAINT MARYS ST
 (SRO255 SEG 0311/0576)
 (SRO255 SEG 0310/0594)
 MFC BEGIN = C
 LENGTH(AH 1262 BK 2357)

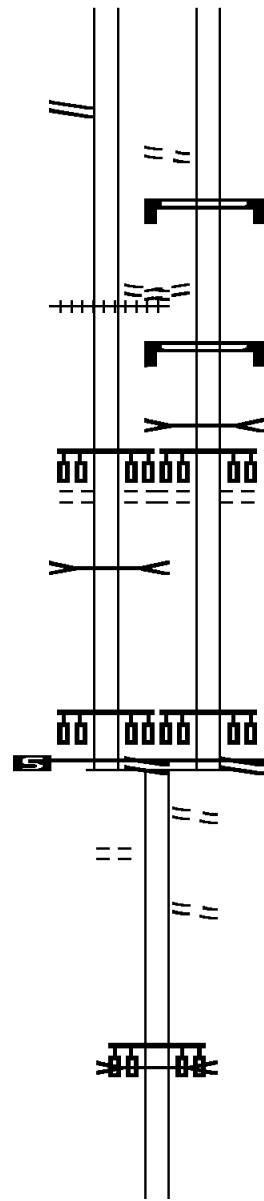
0241/0000

MCGILL ST
 (CITY)

0230/1560

051303 FT

049640 FT



0240/0855 FOR SR 0120E TO 0120W
 (CONN)
 SIGN STRUCTURE
 0240/0848 BMSID 24/0120/0250/0095
 NC ST MICHAEL ST
 FOR SR 0120W TO 0120E
 0240/0753 (CONN)

SIGN STRUCTURE
 0240/0615 BMSID 24/0120/0240/0615
 ELK CREEK
 STRUCTURE LENGTH 25 FT
 0240/0275 BMSID 24/0120/0240/0275
 MILL ST
 (CITY)

0240/0259

053660 FT 1 0 00099 0 00 0548+02
 NC GENERAL EDWARD MEYER BL

SAINT MARYS ST
 (SRO255 SEG 0311/0576)
 (SRO255 SEG 0310/0594)
 MFC BEGIN = C
 LENGTH(AH 0960 BK 2357)
 0240/0000
 ROCK ST
 (CITY)
 0230/1883

0230/1005 EBERL ST
 (CITY)

051303 FT 1 0 00099 0 00 0524+39
 IRON RUN
 STRUCTURE LENGTH 28 FT
 BMSID 24/0120/0230/0000
 LENGTH(AH 2357 BK 1663)
 0230/0000
 0220/1358 (CITY)

049640 FT 1 0 00099 0 00 0507+82

DIR: B TOTAL LEN: 18.980 MI. DIST: 02-8 SR: 120
 LEFT MUN: SAINT MARYS C RIGHT MUN: SAINT MARYS C

Stationing	Segment	Length	Start Station	End Station	Notes
	0220/0000	0220	0000	0220	NC STATE ST SUGAR HILL RD (CITY) LENGTH(AH 1663 BK 2747)
046893 FT	0210/0000	046893	00099	0480+28	ANTHONY RD (CITY) LENGTH(AH 2747 BK 2951)
043942 FT	0200/0000	043942	00099	0450+80	LENGTH(AH 2951 BK 2761)
041181 FT	0190/0000	041181	00099	0423+20	BMSBG 24/0120/0190/0000 LAUREL RUN LENGTH(AH 2761 BK 2139)
039042 FT	0180/0000	039042	00099	0401+80	LENGTH(AH 2139 BK 2650)

DIR: B TOTAL LEN: 18.980 MI. DIST: 02-8 SR: 120
 LEFT MUN: SAINT MARYS C RIGHT MUN: SAINT MARYS C

036392 FT

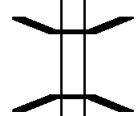
036392 FT 1 0 00099 0 00 0375+00
 0170/0000 LENGTH(AH 2650 BK 2533)

033859 FT

033859 FT 1 0 00099 0 00 0350+00
 0160/0000 LENGTH(AH 2533 BK 2496)

031363 FT

031363 FT 1 0 00099 0 00 0325+30
 0150/0000 LENGTH(AH 2496 BK 2449)



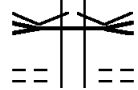
0140/1382 BMS EN 24/0120/0140/1342
 1 0 00099 0 00 0313+86
 MILL CREEK
 0140/1342 BMSBG 24/0120/0140/1342

028914 FT

028914 FT 1 0 00099 0 00 0300+81
 NC RIDGWAY RD
 0140/0000 LENGTH(AH 2449 BK 2203)
 SAINT MARYS
 0130/1785 RIDGWAY T

026711 FT

026711 FT 1 0 00099 0 00 0278+50
 VILLAGE: DAGUSCAHONDA
 DAGUS RUN
 STRUCTURE LENGTH 9 FT
 BMSID 24/0120/0130/0000
 0130/0000 LENGTH(AH 2203 BK 2765)
 SHORT ST
 0120/2433 (T353)



BRIDGE ST
 (T350)

0120/2433

== ==

DIR: B TOTAL LEN: 18.980 MI. DIST: 02-8 SR: 120
 LEFT MUN: RIDGWAY T RIGHT MUN: RIDGWAY T

023946 FT

023946 FT 1 0 00099 0 00 0250+64
 0120/0000 LENGTH(AH 2765 BK 2646)

021300 FT

021300 FT 1 0 00099 0 00 0224+18
 0110/0000 LENGTH(AH 2646 BK 2410)

018890 FT

018890 FT 1 0 00099 0 00 0200+00
 0100/0000 LENGTH(AH 2410 BK 2497)

016393 FT

MOHAN RUN RD
 (T347)
 0090/0623 BMS EN 24/0120/0090/0000
 0090/0244 1 0 00099 0 00 0175+06
 016393 FT ELK CREEK
 BMSBG 24/0120/0090/0000
 0090/0000 LENGTH(AH 2497 BK 2579)
 0080/2345 (AAR 527038F)#TRKS 01

013814 FT

013814 FT 1 0 00099 0 00 0149+00
 0080/0000 LENGTH(AH 2579 BK 2583)

PADOT STOCKPILE #05 RD
 (GOVT)

0070/2538

POI

0070/2538 (APRA) PADOT STOCKPILE

DIR: B TOTAL LEN: 18.980 MI. DIST: 02-8 SR: 120
 LEFT MUN: RIDGWAY T RIGHT MUN: RIDGWAY T

	011231 FT			011231 FT 1 0 00099 0 00 0122+94
				5 0070/0000 LENGTH(AH 2583 BK 2246)
	008985 FT			008985 FT 1 0 00099 0 00 0100+25
				5 0060/0000 LENGTH(AH 2246 BK 2264)
GEORGE RD (T625)	0050/1016	==		
				TRIB ELK CREEK
				STRUCTURE LENGTH 12 FT
MEADOWBROOK RD (T524)	0050/0445	<==		0050/0815 BMSID 24/0120/0050/0815
	006721 FT	==		006721 FT 1 0 00099 0 00 0077+38
				NC ST MARYS RD
BOOTJACK TRUCK LN (SR2219 SEG 0330/2790)	0042/1495	==		5 0050/0000 LENGTH(AH 2264 BK 1968)
				RIDGWAY
				RIDGWAY B
				SR 2219
				M 0042/1232 OP ID 24/2219/0330/1863
				0042/0900 SHRP WIM 324
ARTHUR AV (BORO)	0042/0787	==		
HAYES AV (BORO)	0042/0077	==		
	004753 FT	==		004753 FT 1 0 00099 0 00 0057+15
				MFC BEGIN = C
				5 0042/0000 LENGTH(AH 1968 BK 2199)
JOHNSON AV (BORO)	0030/2031	==		
PIERCE AV (BORO)	0030/1744	==		
FILLMORE AV				

DIR: B TOTAL LEN: 18.980 MI. DIST: 02-8 SR: 120
 LEFT MUN: RIDGWAY B RIGHT MUN: RIDGWAY B

Stationing	Description	Notes
(BORO) 0030/1503	TAYLOR AV	
(BORO) 0030/1263	POLK AV	
(BORO) 0030/1026	TYLER AV	
(BORO) 0030/0783	HARRISON AV	
(BORO) 0030/0545		
1 0 00099 0 00 0034+93 002554 FT	POE	(APRA) TO PADOT MAINT O ST LEO AV (BORO)
MONROE AV (BORO) 0030/0000		0030/0533 002554 FT
UPPER FRONT ST (BORO) 0030/0000		0030/0000 LENGTH(AH 2199 BK 1461)
UPPER FRONT ST (BORO) 0020/0322		
OSTERHOUT ST (SR1014 SEG 0013/1414) 0020/0147		
(SR1014 SEG 7012/1390) 001093 FT		
		001093 FT 1 0 00099 0 00 0019+76 (AAR 527037Y)#TRKS 01
		NC FRONT ST
		0020/0000 LENGTH(AH 1461 BK 1093)
		0010/1030 BMSSEN 24/0120/0010/0953
		1 0 00099 0 00 0018+38
		ELK CREEK
		0010/0953 BMSBG 24/0120/0010/0953
ERIE AV (BORO) 0010/0916		
ALLENHURST AV (SR1012 SEG 0010/1041) 0010/0680		
		0010/0680 ALLENHURST AV (BORO)
		0010/0528 AL (BORO)
		0010/0216 SHERIDAN ST (BORO)
		0010/0110 BMSSEN 24/0120/0010/0091
		1 0 00099 0 00 0009+84
		GALLAGHER RUN
		0010/0091 BMSBG 24/0120/0010/0091
000000 FT		000000 FT 1 0 00099 0 00 0008+56
		NC DEPOT ST
		MAIN ST
		(SRO219 SEG 0330/0000)
		MFC BEGIN = B
		0010/0000 LENGTH(AH 1093 BK 0000)

EXTRACT DATE: 12/18/2023 ROADWAY MANAGEMENT SYSTEM PAGE NUMBER: 5
PRINT DATE: 12/19/2023 SLD COUNTY/SR - ANNUAL PRINT COUNTY: ELK
DIR: B TOTAL LEN: 9.183 MI. DIST: 02-8 SR: 66
LEFT MUN: HIGHLAND T RIGHT MUN: HIGHLAND T

048486 FT



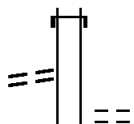
048486 FT AH-MCKEAN (42)
INTER-AHD JAMES CITY HILL RD

DIR: B TOTAL LEN: 9.183 MI. DIST: 02-8 SR: 66
 LEFT MUN: HIGHLAND T RIGHT MUN: HIGHLAND T

PENNSYLVANIA AV
 (T318)

0200/1854

0200/2274 (SR0066 SEG 0010/0000)



0200/1694 LAMONT RD
 (T319)

046212 FT

046212 FT 1 0 00380 0 00 0462+17
 0200/0000 LENGTH(AH 2274 BK 2634)

043578 FT

043578 FT 1 0 00380 0 00 0435+77
 0190/0000 LENGTH(AH 2634 BK 2563)

FORESTRY RD
 (FRST)

0180/1116



041015 FT

041015 FT 1 0 00380 0 00 0410+14
 0180/0000 LENGTH(AH 2563 BK 2257)

FORESTRY-367 RD
 (FRST)
 FORESTRY-352 RD
 (FRST)

0170/0741



038758 FT

0170/0028 BMS EN 24/0066/0170/0000
 038758 FT 1 0 00380 0 00 0387+56
 S BR TIONESTA CREEK

0170/0000 BMSBG 24/0066/0170/0000
 LENGTH(AH 2257 BK 2067)
 OLD LAMONT RD



0160/1946 (T317)



0160/1154 BMS EN 24/0066/0160/1141
 1 0 00380 0 00 0378+37



TRIB WOLF RUN
 0160/1141 BMSBG 24/0066/0160/1141

DIR: B TOTAL LEN: 9.183 MI. DIST: 02-8 SR: 66
 LEFT MUN: HIGHLAND T RIGHT MUN: HIGHLAND T

FORESTRY-118 RD
 (FRST)

036691 FT

036691 FT 1 0 00380 0 00 0367+00
 TRUSSEL RD
 (T328)
 0160/0000 LENGTH(AH 2067 BK 2149)

034542 FT

034542 FT 1 0 00380 0 00 0345+56
 0150/0000 LENGTH(AH 2149 BK 2351)

032191 FT

0140/0883 SR 4004 SH
 (SR4004 SEG 0010/0000)
 032191 FT 1 0 00380 0 00 0322+00
 0140/0000 LENGTH(AH 2351 BK 2636)

0130/0986

0130/1446 GARRIS RD
 (T329)

029555 FT

029555 FT 1 0 00380 0 00 0295+47
 0130/0000 LENGTH(AH 2636 BK 2542)

027013 FT

027013 FT 1 0 00380 0 00 0270+00
 VILLAGE: NANSEN
 0120/0000 LENGTH(AH 2542 BK 2494)

024519 FT

024519 FT 1 0 00380 0 00 0245+11

DIR: B TOTAL LEN: 9.183 MI. DIST: 02-8 SR: 66
 LEFT MUN: HIGHLAND T RIGHT MUN: HIGHLAND T

COON RUN RD
 (FRST)

		0110/0000	LENGTH(AH 2494 BK 2522)
021997 FT		021997 FT	1 0 00380 0 00 0220+97 MONTMORENCI RD (SR0948 SEG 0522/0500)
		0100/0000	LENGTH(AH 2522 BK 2386)
019611 FT		019611 FT	1 0 00380 0 00 0196+03
		0090/0000	LENGTH(AH 2386 BK 2603)
017008 FT		017008 FT	1 0 00380 0 00 0170+00
		0080/0000	LENGTH(AH 2603 BK 2284)
014724 FT		014724 FT	1 0 00380 0 00 0147+46
		0070/0000	LENGTH(AH 2284 BK 2544)
0060/2086		M0060/0876	CAVC 027
012180 FT		012180 FT	1 0 00380 0 00 0121+93 VILLAGE: RUSSELL CITY
		0060/0000	LENGTH(AH 2544 BK 2486)

DIR: B TOTAL LEN: 9.183 MI. DIST: 02-8 SR: 66
 LEFT MUN: HIGHLAND T RIGHT MUN: HIGHLAND T

	009694 FT		009694 FT 1 0 00380 0 00 0097+07
			0050/0000 LENGTH(AH 2486 BK 2982)
		==	
SR 9106 SH			0040/0982 PIGS EAR RD
(SR9106 SEG 0010/0000)	0040/0630		(T322)
1 0 00380 0 00 0067+27	006712 FT		
MONTMORENCI RD			
(SR0948 SEG 0530/0000)	0040/0000		0040/0000 LENGTH(AH 2982 BK 2101)
	004611 FT		004611 FT 1 0 00380 0 00 0046+26
			0030/0000 LENGTH(AH 2101 BK 2186)
	002425 FT		002425 FT 1 0 00380 0 00 0024+22
			0020/0000 LENGTH(AH 2186 BK 2425)
CHAFFE RD		==	
(T309)	0010/1371		
LC TO CHAFFE RD		==	
(CONN)	0010/0440		000000 FT 1 0 00380 0 00 0000+00
	000000 FT		NC SR 0066 SH
			INTER-BK SR 0066 SH
			(SR0066 SEG 0380/2335)
			MFC BEGIN = C
			BK-FOREST (27)
			0010/0000 LENGTH(AH 2425 BK 0000)