

# **Straight Line Diagram**

**(Including Drain Pipes)**

## **McKean**

## **42**

## **January 2024**

This document was produced by the Pennsylvania Department of Transportation (PENNDOT) as an internal management tool for State maintained highways and is not to be used for other purposes. The printed information was compiled from the Department's computerized Roadway Management System (RMS) and is subject to change without notice. Use of any or all of the printed information for purposes other than those intended by the Department may not satisfy other accuracy and completeness requirements and the Department does not warrant that such printed information is accurate or complete.





December 30, 2023

## Pennsylvania State Roads - Straight Line Diagrams

Contained within this document are the 2024 Pennsylvania Straight Line Diagrams (SLDs) for State Routes by county within a particular PennDOT district. At the end of each year, PennDOT takes a snapshot of its current SLD database and creates PDF files from the SLD snapshot. The SLDs are a graphical representation of State Routes (SRs) that PennDOT maintains. The information shown on the SLD is generated from data found in PennDOT's Roadway Management System (RMS) database. The data from RMS is constantly being updated to match actual roadway inventory data found on Pennsylvania's state highways. PennDOT's SR system is explained briefly in this document along with symbol definitions for each type of roadway feature or attribute found on the SLD. This PDF version of the SLD contains an individual county list of all state roads found in that county. The SRs found on the list are linked to the actual pages that show the individual SLDs. To find an SLD for a particular road that you want, simply point to that road on the SR index list and click on it to jump to the beginning page of that SLD.

If you have any questions or comments concerning information found in this document, please contact Ty Reed, Chief, Roadway Inventory and Testing Unit, Asset Management Division, Bureau of Operations, by calling (717) 787-7294.

*Additional information on state owned highways is available from your local PENNDOT Engineering District Office, RMS Unit, RMS Coordinator.*

**Straight Line Diagram Disclaimer:** This document is for informational purposes only and may be viewed by anyone. No part of the information contained in this document may be altered or redistributed without prior written consent of PENNDOT. Straight Line Diagram information is provided "as is" without warranty of any kind, either expressed or implied. This information could include technical inaccuracies or errors of omission. Changes may be made periodically to the information herein.

Copyright © 2023 by the Commonwealth of Pennsylvania. All rights reserved.



## **Asset Management Division**

### **Mission Statement**

To protect and preserve Pennsylvania's infrastructure by providing meaningful, timely, and accurate pavement and roadway management, design, standards, strategies, inventory and condition, as well as fair, consistent and efficient application of Commonwealth laws and regulations.



# CUSTOMER SERVICE RATING FORM

## Straight Line Diagram (SLD) – Customer Service Rating

As means to improve customer service, we would like you to rate the product/ service you have received, by circling a “grade” from “A” (excellent) to “E” (fail).

**A**                      **B**                      **C**                      **D**                      **E**

If your rating is not an “A,” please let us know what we could do better.

---

---

---

---

---

Name and Organization (optional)

---

Thank You.

*(Fold along line, and tape or staple together before mailing)*

*(Cut along dashed line)*

---

---

---

Bureau of Operations  
Asset Management Division – PennDOT Annex  
907 Elmerton Avenue  
Harrisburg, PA 17110  
ATTN: Ty Reed

**PENNSYLVANIA DEPARTMENT OF TRANSPORTATION**  
**Bureau of Operations, Asset Management Division**

**Location Referencing System (LRS) – Definitions, Uses & Testing**

The Department's LRS, implemented in 1987, is the mechanism to designate the State highway network, to define roadway lengths, locations, and route connectivity, and to serve as the basis for the collection, storage, and integration of roadway information.

An LRS key is a unique series of numbers that identifies the location of each point or feature along a State route. The fourteen digit number is an integral part of the Roadway Management System (RMS) where roadway data is stored. 07/4016/0100/0857 is an example of an LRS key, which identifies County (CO) = 07, State Route (SR) = 4016, Segment (SEG) = 0100, and Offset = 0857.

**County (CO)**

Each of Pennsylvania's sixty-seven counties is identified by a number.

Name	#	Name	#	Name	#	Name	#
Adams	1	Clinton	18	Lackawanna	35	Potter	52
Allegheny	2	Columbia	19	Lancaster	36	Schuylkill	53
Armstrong	3	Crawford	20	Lawrence	37	Snyder	54
Beaver	4	Cumberland	21	Lebanon	38	Somerset	55
Bedford	5	Dauphin	22	Lehigh	39	Sullivan	56
Berks	6	Delaware	23	Luzerne	40	Susquehanna	57
Blair	7	Elk	24	Lycoming	41	Tioga	58
Bradford	8	Erie	25	McKean	42	Union	59
Bucks	9	Fayette	26	Mercer	43	Venango	60
Butler	10	Forest	27	Mifflin	44	Warren	61
Cambria	11	Franklin	28	Monroe	45	Washington	62
Cameron	12	Fulton	29	Montgomery	46	Wayne	63
Carbon	13	Greene	30	Montour	47	Westmoreland	64
Centre	14	Huntingdon	31	Northampton	48	Wyoming	65
Chester	15	Indiana	32	Northumberland	49	York	66
Clarion	16	Jefferson	33	Perry	50	Philadelphia	67
Clearfield	17	Juniata	34	Pike	51		

**State Route (SR)**

State Routes (SR's) are identified by four-digit numbers. SR numbers are assigned as follows:

- |  |           |
|--|-----------|
| 1. Traffic Routes: Routes designated as Interstates, US or PA Routes | 0001-0999 |
| 2. Quadrant Routes (Non-Traffic Routes)                              | 1001-4999 |
| 3. Relocated Traffic Routes  | 6000-6999 |
| 4. Turned Back, Abandoned, or Null Routes                            | 7000-7999 |
| 5. Interchanges  | 8001-8999 |
| 6. WYE's   | 9101-9199 |
| 7. Rest Areas  | 9201-9299 |
| 8. Truck Escape Ramps  | 9301-9399 |
| 9. Others  | 9401-9499 |
| 10. Park and Rides   | 9501-9599 |

Even/Odd Convention: Even numbers are typically given to SR's in the East/West direction, and odd numbers to SR's that run North/South. This convention applies to Interstate Routes (except those that are Beltways or Spurs), and Quadrant Routes. This convention may or may not apply to PA or US Traffic Routes.

Hierarchy: If two or more traffic routes occupy the same section of roadway, the SR number is based on the "higher" type route, according to the following hierarchy. If the traffic routes are the same hierarchy class, then the SR number is assigned the lower numbered traffic route (Figure 1).

- Interstates
- U.S. Routes
- PA Routes
- Quadrant Routes

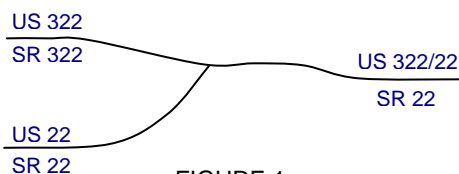


FIGURE 1

Other Numbering Conventions:

1. The first digit of a quadrant route is based on which quadrant of the county the route is located, as shown in the following diagram (Figure 2).
2. The last three digits of a Relocated Traffic Route are the same as the Traffic Route that was relocated.
3. Interchanges are numbered sequentially. Odd numbers are given to interchanges along SR's in the North/South direction; even numbers are given to interchanges along SR's in the East/West direction (Figure 3).
4. WYE's are given odd numbers if the connecting SR is odd numbered, and even numbers if the connecting SR is even numbered.
5. Rest Areas or Truck Escape Ramps are given odd numbers if they connect to the Southbound or Westbound side of an SR, and even numbers if they connect to the Northbound or Eastbound side.

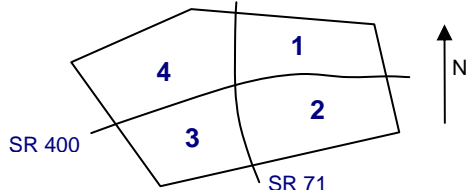


FIGURE 2

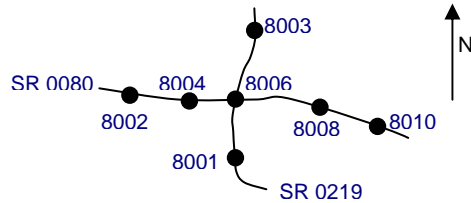


FIGURE 3

**Segment (SEG)**

State routes are divided into segments, which are approximately one-half mile long, and are identified by a four-digit number. Segment begin and end points are placed at physical features where possible. Segment numbers increase in the North or East direction, and typically by 10's (Figure 4). Segments are even numbered on undivided roadways, and in the Northbound or Eastbound direction of divided roadways. Segments are odd numbered in the Southbound or Westbound direction of divided roadways (Figure 5). Interstate segments are associated with the mile posts (Figure 6).

Undivided Roadways

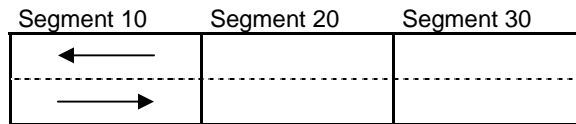


FIGURE 4

Divided Roadways

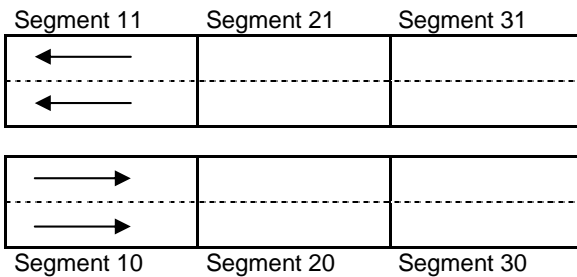


FIGURE 5

Interstate Roadways

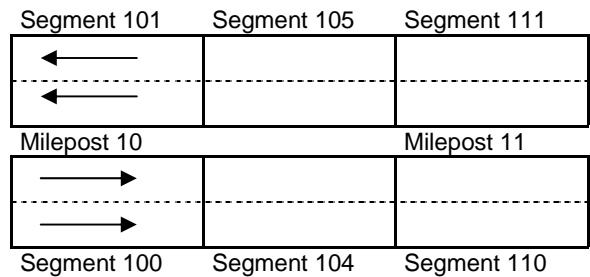


FIGURE 6

Turned Back, Abandoned, and Null Segments are given numbers in the range of 7000-7999. For two coinciding State routes, the route with "lower" hierarchy is "nulled."

Segment numbering restarts on Traffic Routes at County boundaries, except Interstates (Figure 7).

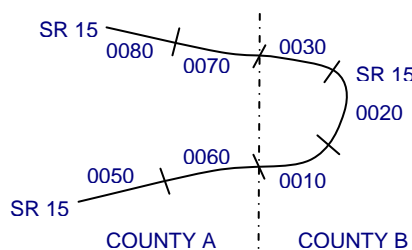


FIGURE 7

## Offset

The offset, a subdivision of the segment, is the distance (in feet) from the beginning of the segment, expressed as a four-digit number. Offsets are measured in the increasing segment direction.

## Segment Markers

Segment markers, which allow for easy identification of the LRS location on the State highway system, indicate the State route and segment number at the point that each segment is entered. If the beginning of a segment occurs at a physical feature, then the point of reference is at the physical feature and not the sign. At intersections, signs are used to identify beginning or ending State routes or segments.



## Users of the LRS

Locations of all intersections, structures, and other points of interest are field verified and inventoried in the RMS. This information can be displayed on Straight Line Diagrams (SLD's) which can be viewed in the RMS, or hardcopy form. SLD books are refreshed and printed annually for distribution to the Department's District and County offices, as well as too many external entities.

A list of those within the Department that use the LRS to identify locations in the RMS and in the field includes personnel from the following organizations: Pavement Testing, County Maintenance, Traffic, Design, Surveys, Construction, Bridge, Permits, Crash Review, Planning and Programming, Posted & Bonded Roads, Tort Liability, and Emergency Management.

Users outside the Department include: County & Municipal governments, County 911, Planning Commissions, Federal Highway Administration, State & Local Police, Local Emergency Management, Delivery Services (UPS, Fed Ex, etc.), Fire Departments, Utility Companies, Contractors, and Consultants.

Without segment markers located in the field, all of these users would have to rely solely on the SLD, which would be extremely cumbersome at best and impossible for some.

## Verification, QA & QC

In order to assure that LRS information is indicated properly in the RMS, on SLD's, and in the field, LRS Quality Assurance (QA) and Quality Commitment (QC) programs are performed each year. The Bureau of Operations, Asset Management Division, Roadway Inventory & Testing Unit (RITU) performs all Statewide QC testing. Field verification and QA is also performed by RITS, except in Engineering Districts 2-0, 11-0, and 12-0, where it is done "in-house." Each Engineering District is responsible for its own LRS completeness and maintenance with respect to the RMS.

Twenty percent of each county is field tested annually as part of the QA program, and five percent of each county is tested for the annual QC program. The goal of the QC program is to maintain at least 90% accuracy between the RMS and the actual field locations of highway features. Annual QC ratings are developed and reported to the Engineering Districts.









































Field testing is performed by two-person teams (a permanent employee that operates the test, and a temporary employee that drives the device) with the use of vans equipped with an on-board computer and a Data Measurement Subsystem. Testing is typically performed during the months of April through November.

Vehicle location and roadway features are displayed on the van's computer screen in SLD format, and the software accepts operator inputs verifying or modifying roadway feature locations, as well as comments. Though the system can function at greater speed, test speeds are typically less than 25 mph to ensure accuracy.

There are five categories of information that is verified and/or modified:

1. State Route Length
2. Segment Length
3. Roadway Geometry (lane count, pavement & shoulder types & widths)
4. Intersecting Feature Location (intersections & bridges)
5. Segment Marker Location

STRAIGHT LINE DIAGRAM (SLD) ANNUAL REFRESH ATTRIBUTE KEY PAGE 1 OF 2

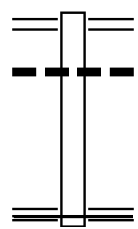
 SEGMENT MARKER	 AHEAD LEFT INTER STATE OWNED	 RAILROAD CROSSING	 INTERSTATE MILEPOST
 TURNBACK	 AHEAD LEFT INTER NON-STATE	 RAILROAD OVER-PASS	 MFC BEGIN
 NULL	 AHEAD RIGHT INTE STATE OWNED	 OVER-PASS	 MUNICIPAL BOUNDARY
 UNDIVIDED HIGHWAY	 AHEAD RIGHT INTE NON-STATE	 BRIDGE END	 VILLAGE BEGIN
 PHYSICALLY DIVIDED	 BACK LEFT INTER STATE OWNED	 BRIDGE BEGIN	AH - LENGTH FORWARD TO NEXT SEGMENT BEGIN BK - LENGTH BACKWARD TO PREVIOUS SEGMENT BEGIN
 PAINT DIVIDED	 BACK LEFT INTER NON-STATE	 TUNNEL	
 INTERSECTION AHEAD	 BACK RIGHT INTER STATE OWNED	 SIGN STRUCTURE	MFC - MAINTENANCE FUNCTIONAL CLASS A = INTERSTATE EXPRESSWAY AND/OR PRINCIPLE ARTERIAL C = MINOR ARTERIAL D = COLLECTOR E = LOCAL ACCESS F = INTERCHANGE RAMP
 INTERSECTION BACK	 BACK RIGHT INTER NON-STATE	 P3 BRIDGE	
 REFERENCE AHEAD/BACK	 T-LEFT INTERSEC STATE OWNED	 RETAINING WALL	
 DIVIDED CONNECTOR	 T-LEFT INTERSEC NON-STATE	 BRIDGE/CULVERT UNDER FILL	NULL AND TURNBACK SEGMENTS ARE DISPLAYED IN THE DEPARTMENT'S ROADWAY MANAGEMENT SYSTEM (RMS) AS 100 FEET IN LENGTH. ACTUAL SEGMENT AND SECTION LENGTHS MAY VARY SIGNIFICANTLY
 CROSS INTERSEC STATE OWNED	 T-RIGHT INTERSEC STATE OWNED	 PIPE (STAMPP)	
 CROSS INTERSEC NON-STATE	 T-RIGHT INTERSEC NON-STATE	 ROTARY INTERSEC	



EXTRACT DATE: 12/18/2023      ROADWAY MANAGEMENT SYSTEM      PAGE NUMBER: 343  
 PRINT DATE: 12/19/2023      SLD COUNTY/SR - ANNUAL PRINT      COUNTY: MCKEAN  
 DIR: B      TOTAL LEN: .023 MI.      DIST: 02-5      SR: 9202  
 LEFT MUN: HAMLIN T      RIGHT MUN: HAMLIN T

000124 FT

000000 FT

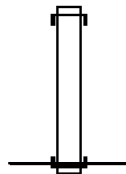


000124 FT

0010/0124 GRAND ARMY OF THE REPU  
 (SR0006 SEG 0480/0904)  
 036 "DIA CIRC METAL  
 0010/0075 LEN=0060 INSTALLED UNKN  
 000000 FT 0 0 00000 0 00 0000+00  
 NC RE ST AREA PL  
 GRAND ARMY OF THE REPU  
 (SR0006 SEG 0480/0828)  
 MFC BEGIN = F  
 0010/0000 LENGTH(AH 0124 BK 0000)

EXTRACT DATE: 12/18/2023      ROADWAY MANAGEMENT SYSTEM      PAGE NUMBER: 342  
 PRINT DATE: 12/19/2023      SLD COUNTY/SR - ANNUAL PRINT      COUNTY: MCKEAN  
 DIR: W      TOTAL LEN: .047 MI.      DIST: 02-5      SR: 9109  
 LEFT MUN: ELDRED T      RIGHT MUN: ELDRED T

000247 FT  
 000000 FT

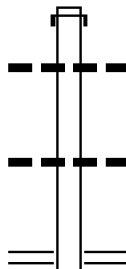


000247 FT  
 INTER-AHD SR 0446 SH  
 0500/0247 (SR0446 SEG 0110/0159)  
 000000 FT 1 0 00211 2 00 0000+00  
           NC RAMP A RD  
 INTER-BK SR 0446 SH  
           (SR0446 SEG 0120/0245)  
           MFC BEGIN = F  
 0500/0000 LENGTH(AH 0247 BK 0000)



EXTRACT DATE: 12/18/2023      ROADWAY MANAGEMENT SYSTEM      PAGE NUMBER: 341  
 PRINT DATE: 12/19/2023      SLD COUNTY/SR - ANNUAL PRINT      COUNTY: MCKEAN  
 DIR: S      TOTAL LEN: .897 MI.      DIST: 02-5      SR: 8017  
 LEFT MUN: FOSTER T      RIGHT MUN: FOSTER T

004738 FT



003586 FT

004738 FT  
 INTER-AHD BRADFORD BP  
 0760/1152 (SR0219 SEG 0580/1137)  
 018 " DIA CIRC CONCR  
 0760/1100 LEN=0060 INSTALLED UNKN  
  
 0760/0020 018 " DIA CIRC CONCR  
 003586 FT LEN=0010 INSTALLED UNKN  
 1 0 01022 2 13 0000+00  
 NC RAMP N RD  
 BOLIVAR DR  
 (SR0346 SEG 0370/0674)

DIR: S TOTAL LEN: .897 MI. DIST: 02-5 SR: 8017  
 LEFT MUN: FOSTER T RIGHT MUN: FOSTER T

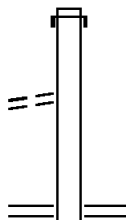
	□	0760/0000 LENGTH(AH 1152 BK 0910)
		0750/0910 BOLIVAR DR (SR0346 SEG 0370/0674) 018 "DIA CIRC CONCR 0750/0794 LEN=0040 INSTALLED UNKN 0750/0446 BMSSEN 42/8017/0750/0182 1 0 01022 2 12 0012+81 TUNUNGWANT CREEK 0750/0182 BMSBG 42/8017/0750/0182 002676 FT 1 0 01022 2 12 0000+00 NC RAMP M RD INTER-BK BRADFORD BP (SR0219 SEG 0580/0223)
002676 FT		0750/0000 LENGTH(AH 0910 BK 1527)
		0510/1527 BOLIVAR DR (SR4013 SEG 0040/0356) 018 "DIA CIRC CONCR 0510/1295 LEN=0005 INSTALLED UNKN 0510/0608 BMSSEN 42/8017/0510/0353 1 0 01022 2 14 0009+14 TUNUNGWANT CREEK 0510/0353 BMSBG 42/8017/0510/0353 001149 FT 1 0 01022 2 14 0000+00 018 "DIA CIRC CONCR LEN=0100 INSTALLED UNKN NC RAMP O RD INTER-BK BRADFORD BP (SR0219 SEG 0581/1279)
001149 FT		0510/0000 LENGTH(AH 1527 BK 1149)
		INTER-AHD BRADFORD BP 0500/1149 (SR0219 SEG 0581/0373)
		0500/0215 018 "DIA CIRC CONCR LEN=0050 INSTALLED UNKN FROM 4013/0040 SH (CONN) 0500/0124 1 0 01022 2 11 0000+00 000000 FT NC RAMP L RD BOLIVAR DR (SR4013 SEG 0040/0356) MFC BEGIN = F
000000 FT		0500/0000 LENGTH(AH 1149 BK 0000)

EXTRACT DATE: 12/18/2023 ROADWAY MANAGEMENT SYSTEM PAGE NUMBER: 339  
 PRINT DATE: 12/19/2023 SLD COUNTY/SR - ANNUAL PRINT COUNTY: MCKEAN  
 DIR: S TOTAL LEN: .707 MI. DIST: 02-5 SR: 8015  
 LEFT MUN: BRADFORD C RIGHT MUN: BRADFORD C

FROM 0046/0650 SH  
 (CONN)

003732 FT

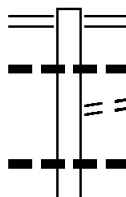
0750/0069  
 002788 FT



003732 FT  
 INTER-AHD BRADFORD BP  
 0750/0944 (SR0219 SEG 0570/0919)

002788 FT 1 0 01022 2 10 0000+00  
 NC RAMP K RD

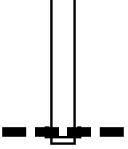

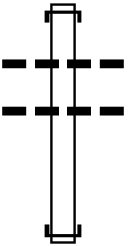
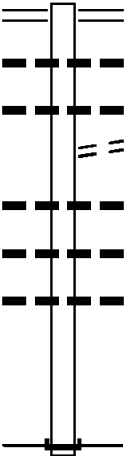
0750/0000 (SR0046 SEG 0650/0694)  
 LENGTH(AH 0944 BK 0524)



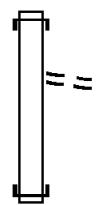
002264 FT

0510/0524 SEAWARD AV  
 (SR4013 SEG 0012/0664)  
 018 " DIA CIRC CONCR  
 0510/0460 LEN=0060 INSTALLED UNKN  
 TO 4013/0012 SH  
 0510/0454 (CONN)  
 018 " DIA CIRC CONCR  
 0510/0005 LEN=0050 INSTALLED UNKN  
 002264 FT 1 0 01022 2 09 0000+00

DIR: S TOTAL LEN: .707 MI. DIST: 02-5 SR: 8015  
 LEFT MUN: BRADFORD C RIGHT MUN: BRADFORD C

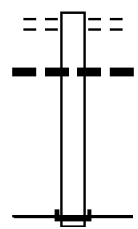
		018 " DIA CIRC CONCR LEN=0050 INSTALLED UNKN INTER-BK NC RAMP J RD BRADFORD BP (SR0219 SEG 0571/1325) 0510/0000 LENGTH(AH 0524 BK 0391)
001873 FT		INTER-AHD BRADFORD BP 0500/0391 (SR0219 SEG 0571/0922) 001873 FT 1 0 01022 2 08 0000+00 INTER-BK NC RAMP I RD SEAWARD AV (SR4013 SEG 0012/0619) 0500/0000 LENGTH(AH 0391 BK 0674)
001199 FT		INTER-AHD BRADFORD BP 0250/0674 (SR0219 SEG 0561/3058) 0250/0239 018 " DIA CIRC CONCR INSTALLED UNKN 0250/0010 018 " DIA CIRC CONCR INSTALLED UNKN 001199 FT 1 0 01022 2 07 0000+00 INTER-BK NC RAMP H RD SEAWARD AV (SR4013 SEG 0012/0055) 0250/0000 LENGTH(AH 0674 BK 1199)
000000 FT		0010/1199 KENDALL AV (SR0046 SEG 0650/0694) 0010/1165 018 " DIA CIRC CONCR INSTALLED UNKN 0010/1135 015 " DIA CIRC CONCR INSTALLED UNKN TO 0046/0650 0010/1113 (CONN) 015 " DIA CIRC CONCR LEN=0070 INSTALLED UNKN 015 " DIA CIRC CONCR LEN=0070 INSTALLED UNKN 0010/0570 015 " DIA CIRC CONCR INSTALLED UNKN 0010/0005 015 " DIA CIRC CONCR INSTALLED UNKN 000000 FT 1 0 01022 2 06 0000+00 INTER-BK NC RAMP G RD BRADFORD BP (SR0219 SEG 0560/2259) MFC BEGIN = F 0010/0000 LENGTH(AH 1199 BK 0000)

001220 FT



001220 FT  
 INTER-AHD BUFFALO PITTSBURGH HW  
 0750/0402 (SR0219 SEG 0550/0781)  
 LC FROM FORMAN ST  
 0750/0087 (CONN)  
 000818 FT 1 0 01022 2 05 0000+00  
 NC RAMP F RD  
 INTER-BK FORMAN ST  
 (CITY)  
 0750/0000 LENGTH(AH 0402 BK 0818)

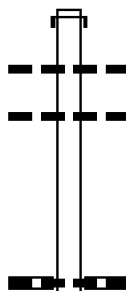
000818 FT



0500/0818 FORMAN ST  
 (CITY)  
 018 " DIA CIRC CONCR  
 0500/0483 LEN=0050 INSTALLED UNKN  
 000000 FT 1 0 01022 2 04 0000+00  
 NC RAMP E RD  
 INTER-BK BRADFORD BP  
 (SR0219 SEG 0551/1057)  
 MFC BEGIN = F  
 0500/0000 LENGTH(AH 0818 BK 0000)

000000 FT

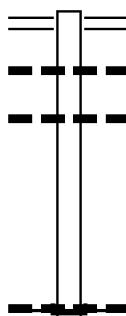
001334 FT



001334 FT  
 INTER-AHD BRADFORD BP  
 0250/0575 (SR0219 SEG 0531/2277)  
 015 "DIA CIRC CONCR  
 0250/0314 LEN=0065 INSTALLED UNKN  
 018 "DIA CIRC CONCR  
 0250/0050 LEN=0035 INSTALLED UNKN  
 000759 FT 1 0 01022 2 03 0000+00  
 018 "DIA CIRC CONCR  
 LEN=0020 INSTALLED UNKN  
 NC RAMP C RD  
 ELM ST  
 (SR4006 SEG 0012/0108)  
 0250/0000 LENGTH(AH 0575 BK 0759)

000759 FT

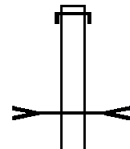
000000 FT



ELM ST  
 0010/0759 (SR4006 SEG 0012/0229)  
 018 "DIA CIRC CONCR  
 0010/0755 LEN=0015 INSTALLED UNKN  
 018 "DIA CIRC CONCR  
 0010/0275 LEN=0030 INSTALLED UNKN  
 000000 FT 1 0 01022 2 02 0000+00  
 018 "DIA CIRC CONCR  
 LEN=0030 INSTALLED UNKN  
 NC RAMP D RD  
 INTER-BK BRADFORD BP  
 (SR0219 SEG 0530/2063)  
 MFC BEGIN = F  
 0010/0000 LENGTH(AH 0759 BK 0000)

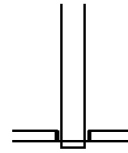
EXTRACT DATE: 12/18/2023      ROADWAY MANAGEMENT SYSTEM      PAGE NUMBER: 335  
 PRINT DATE: 12/19/2023      SLD COUNTY/SR - ANNUAL PRINT      COUNTY: MCKEAN  
 DIR: N      TOTAL LEN: .690 MI.      DIST: 02-5      SR: 8009  
 LEFT MUN: BRADFORD T      RIGHT MUN: BRADFORD T

003645 FT

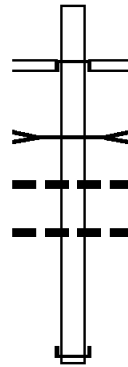


002726 FT

003645 FT  
 INTER-AHD BUFFALO PITTSBURGH HW  
 0750/0919 (SR0219 SEG 0504/0632)  
 TOAD HOLLOW RUN  
 STRUCTURE LENGTH 17 FT  
 BMSID 42/0219/0492/0349  
 002726 FT 1 0 01022 2 01 0000+00

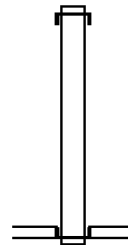


NC RAMP B RD  
 OWENS WY  
 (SR4002 SEG 0010/0000)  
 INTER-BK BRADFORD BP  
 (SR8009 SEG 0010/0877)  
 0750/0000 LENGTH(AH 0919 BK 0877)



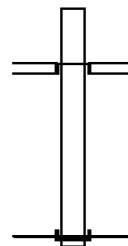
001849 FT

INTER-AHD BRADFORD BP  
 (SR8009 SEG 0250/0000)  
 OWENS WY  
 0500/0877 (SR4002 SEG 0008/1016)  
 TOAD HOLLOW RUN  
 STRUCTURE LENGTH 17 FT  
 0500/0839 BMSID 42/0219/0492/0349  
 018 "DIA CIRC CONCR  
 0500/0727 LEN=0060 INSTALLED UNKN  
 018 "DIA CIRC CONCR  
 0500/0196 LEN=0090 INSTALLED UNKN  
 001849 FT 1 0 01022 2 00 0000+00  
 NC RAMP A RD  
 INTER-BK BUFFALO PITTSBURGH HW  
 (SR0219 SEG 0505/0350)  
 0500/0000 LENGTH(AH 0877 BK 0972)



000877 FT

INTER-AHD BUFFALO PITTSBURGH HW  
 0250/0972 (SR0219 SEG 0482/1915)  
 000877 FT 0 0 00000 0 00 0000+00  
 NC RAMP C RD  
 OWENS WY  
 (SR4002 SEG 0008/1016)  
 INTER-BK BRADFORD BP  
 (SR8009 SEG 0500/0877)  
 0250/0000 LENGTH(AH 0972 BK 0877)



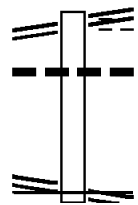
000000 FT

INTER-AHD BRADFORD BP  
 (SR8009 SEG 0750/0000)  
 OWENS WY  
 0010/0877 (SR4002 SEG 0010/0000)  
 000000 FT 0 0 00000 0 00 0000+00  
 NC RAMP D RD  
 INTER-BK BUFFALO PITTSBURGH HW  
 (SR0219 SEG 0482/2110)  
 MFC BEGIN = F  
 0010/0000 LENGTH(AH 0877 BK 0000)



EXTRACT DATE: 12/18/2023 ROADWAY MANAGEMENT SYSTEM PAGE NUMBER: 333  
 PRINT DATE: 12/19/2023 SLD COUNTY/SR - ANNUAL PRINT COUNTY: MCKEAN  
 DIR: B TOTAL LEN: .116 MI. DIST: 02-5 SR: 4018  
 LEFT MUN: LEWIS RUN BOROUGH B RIGHT MUN: LEWIS RUN BOROUGH B

000615 FT  
 LAFAYETTE AV  
 (SR4001 SEG 0140/1075) 0010/0615  
  
 0 0 00000 0 00 0000+00 000000 FT  
 BUFFALO PITTSBURGH HW  
 (SR0219 SEG 0400/1774) 0010/0000



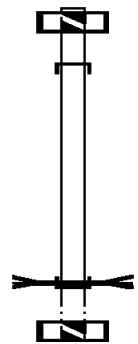
000615 FT LAFAYETTE AV  
 (SR4001 SEG 0140/1075)  
 WILLOW LN  
 (BORO)  
 0010/0615 018 " DIA CIRC CONCR  
 0010/0060 LEN=0025 INSTALLED UNKN  
 NC LA FAYETTE AV  
 000000 FT BUFFALO PITTSBURGH HW  
 (SR0219 SEG 0400/1774)  
 MFC BEGIN = B  
 0010/0000 LENGTH(AH 0615 BK 0000)

EXTRACT DATE: 12/18/2023 ROADWAY MANAGEMENT SYSTEM PAGE NUMBER: 332  
 PRINT DATE: 12/19/2023 SLD COUNTY/SR - ANNUAL PRINT COUNTY: MCKEAN  
 DIR: B TOTAL LEN: .003 MI. DIST: 02-5 SR: 4017  
 LEFT MUN: FOSTER T RIGHT MUN: FOSTER T

000016 FT

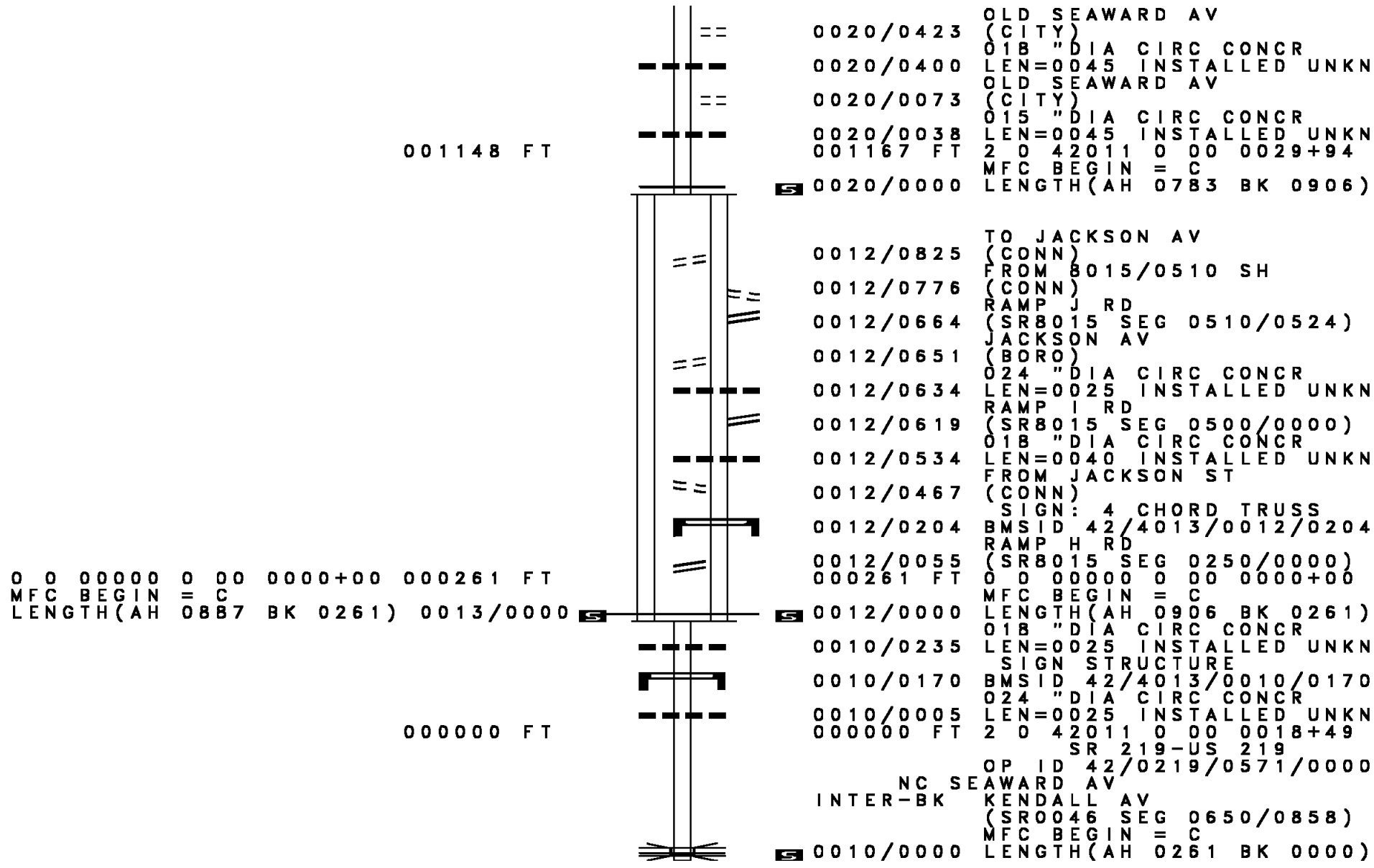
000000 FT

000000 FT



000016 FT  
 7020/0000 LTH AH 002704 BK 000016  
 INTER-AHD SEAWARD AV  
 0010/0016 (T603)  
 000000 FT 2 0 42011 0 00 0106+59  
 NC SEAWARD AV  
 LATCHAW RUN  
 STRUCTURE LENGTH 16 FT  
 BMSID 42/4017/0010/0000  
 INTER-BK SEAWARD AV  
 (T603)  
 MFC BEGIN = E  
 0010/0000 LTH AH 000016 BK 005877  
 000000 FT  
 7008/0000 LTH AH 005877 BK 000000





001148 FT

0 0 00000 0 00 0000+00 000261 FT  
 MFC BEGIN = C  
 LENGTH(AH 0887 BK 0261) 0013/0000

000000 FT

0020/0423 OLD SEAWARD AV  
 (CITY)  
 018 " DIA CIRC CONCR  
 0020/0400 LEN=0045 INSTALLED UNKN  
 OLD SEAWARD AV  
 0020/0073 (CITY)  
 015 " DIA CIRC CONCR  
 0020/0038 LEN=0045 INSTALLED UNKN  
 001167 FT 2 0 42011 0 00 0029+94  
 MFC BEGIN = C  
 5 0020/0000 LENGTH(AH 0783 BK 0906)  
 TO JACKSON AV  
 0012/0825 (CONN)  
 FROM 8015/0510 SH  
 0012/0776 (CONN)  
 RAMP J RD  
 0012/0664 (SR8015 SEG 0510/0524)  
 JACKSON AV  
 0012/0651 (BORO)  
 024 " DIA CIRC CONCR  
 0012/0634 LEN=0025 INSTALLED UNKN  
 RAMP I RD  
 0012/0619 (SR8015 SEG 0500/0000)  
 018 " DIA CIRC CONCR  
 0012/0534 LEN=0040 INSTALLED UNKN  
 FROM JACKSON ST  
 0012/0467 (CONN)  
 SIGN: 4 CHORD TRUSS  
 0012/0204 BMSID 42/4013/0012/0204  
 RAMP H RD  
 0012/0055 (SR8015 SEG 0250/0000)  
 000261 FT 0 0 00000 0 00 0000+00  
 MFC BEGIN = C  
 5 0012/0000 LENGTH(AH 0906 BK 0261)  
 018 " DIA CIRC CONCR  
 0010/0235 LEN=0025 INSTALLED UNKN  
 SIGN STRUCTURE  
 0010/0170 BMSID 42/4013/0010/0170  
 024 " DIA CIRC CONCR  
 0010/0005 LEN=0025 INSTALLED UNKN  
 000000 FT 2 0 42011 0 00 0018+49  
 SR 219-US 219  
 OP ID 42/0219/0571/0000  
 NC SEAWARD AV  
 INTER-BK KENDALL AV  
 (SRO046 SEG 0650/0858)  
 MFC BEGIN = C  
 5 0010/0000 LENGTH(AH 0261 BK 0000)



DIR: B TOTAL LEN: 1.618 MI. DIST: 02-5 SR: 4009  
 LEFT MUN: BRADFORD T RIGHT MUN: BRADFORD T

Stationing	Description	Length (FT)	Material	Notes
008543	FT	7090/0000	LENGTH(AH 2493 BK 2411)	
008543	FT	008543	FT	
008543	FT	7080/0000	LENGTH(AH 2411 BK 2670)	
008543	FT	008543	FT	
008543	FT	7070/0000	LENGTH(AH 2670 BK 2201)	
008543	FT	008543	FT	
008543	FT	7060/0000	LENGTH(AH 2201 BK 2949)	
008543	FT	008543	FT	
008543	FT	7050/0000	LENGTH(AH 2949 BK 1625)	
008543	FT	008543	FT	
0040/1005		7042/0000	LENGTH(AH 1625 BK 1179)	
		INTER-AHD	INTERSTATE PY	
		0040/1179	(TWP)	
			018 " DIA CIRC CONCR	
			LEN=0035 INSTALLED UNKN	
			015 " DIA CIRC CONCR	
			LEN=0060 INSTALLED UNKN	
007364	FT	0040/0121		
		007364	FT	
0040/0000		0040/0000	LENGTH(AH 1179 BK 3084)	
			018 " DIA CIRC CONCR	
			LEN=0045 INSTALLED 2000	
			015 " DIA CIRC CONCR	
			LEN=0035 INSTALLED UNKN	
			018 " DIA CIRC CONCR	
			LEN=0040 INSTALLED UNKN	
			036 " DIA CIRC CONCR	
			LEN=0040 INSTALLED UNKN	
			018 " DIA CIRC CONCR	
			LEN=0040 INSTALLED UNKN	
			018 " DIA CIRC CONCR	
			LEN=0040 INSTALLED UNKN	
			018 " DIA CIRC CONCR	
			LEN=0040 INSTALLED UNKN	
			018 " DIA CIRC CONCR	
			LEN=0040 INSTALLED UNKN	
			018 " DIA CIRC CONCR	
			LEN=0040 INSTALLED UNKN	
			015 " DIA CIRC CONCR	
			LEN=0035 INSTALLED UNKN	
			FISCHE AV	
			(T454)	
			0030/0379	
			004280	
			FT	
			MFC BEGIN = E	
			LENGTH(AH 3084 BK 1493)	

1 0 00756 0 00 0094+00 007364 FT  
 SULLIVAN RD  
 (SR4011 SEG 0010/3166) 0040/0000

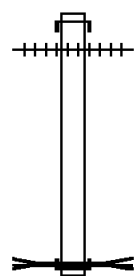
FOR SR 4009 AND 4011  
 (CONN) 0030/0331  
 1 0 00756 0 00 0064+10 004280 FT  
 SULLIVAN RD  
 (SR4011 SEG 0010/0000) 0030/0000

DIR: B TOTAL LEN: 1.618 MI. DIST: 02-5 SR: 4009  
 LEFT MUN: BRADFORD T RIGHT MUN: BRADFORD T

Street Name	Segment ID	Length (FT)	Material	Status
BOSS AV (T462)	0020/1448	0075	018" DIA CIRC CONCR	INSTALLED UNKN
	0020/1113	0040	018" DIA CIRC CONCR	INSTALLED UNKN
	0020/1055			
BON AIR AV (CITY)	0020/0710	0035	036" DIA CIRC CONCR	INSTALLED UNKN
	0020/0388		NOOKSIDE LN (T332)	
	002787 FT	0041	048" DIA CIRC CONCR	INSTALLED UNKN
BROOK ST (CITY)	0020/0000	100756	BRADFORD BRADFORD C PARKWAY LN (T330)	LENGTH(AH 1493 BK 2787)
	0010/2529			
	0010/2490		STONE AV (CITY)	
WILLARD AV (CITY)	0010/2163	0040	012" DIA CIRC CONCR	INSTALLED UNKN
	0010/2032		ABBOTT RD (CITY)	
	0010/0997	0040	012" DIA CIRC METAL	INSTALLED UNKN
BENNETT ST (CITY)	0010/0952		SCHOOL ST (CITY)	
	0010/0634	0060	012" DIA CIRC CONCR	INSTALLED UNKN
	0010/0450		STATE ST (CITY)	
WASHINGTON ST (SR0346 SEG 0330/0000)	0010/0425		BENNETT ST (CITY)	
	0010/0208		MCCOURT PL (CITY)	
	000000 FT		NC INTERSTATE PY	
WASHINGTON ST (SR0346 SEG 0330/0000)	0010/0000	000000 FT	WASHINGTON ST (SR0346 SEG 0330/0000)	MFC BEGIN = C
	0010/0000			LENGTH(AH 2787 BK 0000)

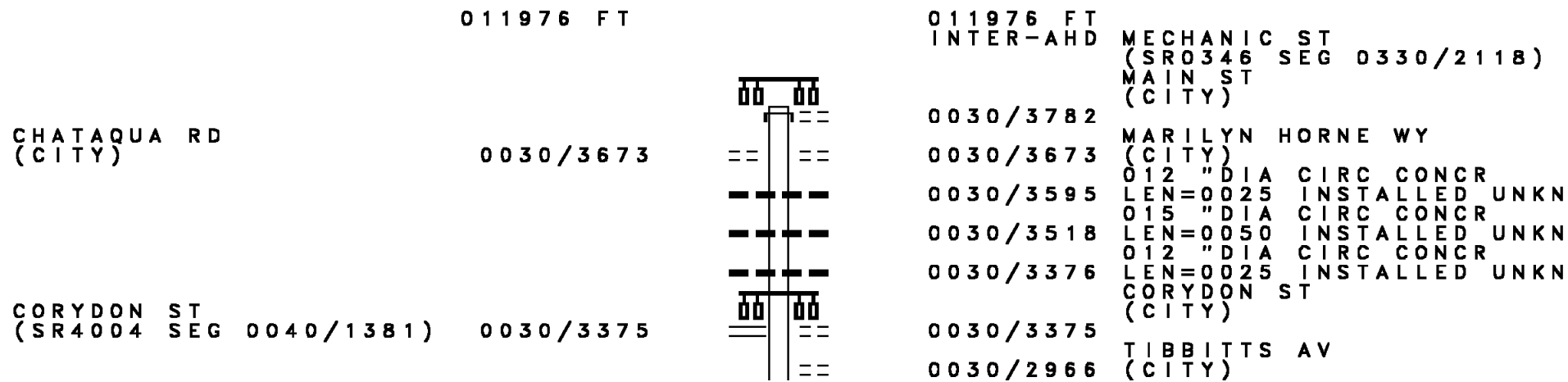
EXTRACT DATE: 12/18/2023      ROADWAY MANAGEMENT SYSTEM      PAGE NUMBER: 326  
 PRINT DATE: 12/19/2023      SLD COUNTY/SR - ANNUAL PRINT      COUNTY: MCKEAN  
 DIR: B      TOTAL LEN: .018 MI.      DIST: 02-5      SR: 4008  
 LEFT MUN: BRADFORD C      RIGHT MUN: BRADFORD C

000097 FT  
 000000 FT



000097 FT  
 INTER-AHD MAIN ST  
 0010/0097 (CITY)  
 0010/0037 (AAR 148408K)#TRKS 01  
 000000 FT 0 0 00000 0 00 0000+00  
           NC MAIN ST  
           E BR TUNUNGWANT CREEK  
           STRUCTURE LENGTH 97 FT  
           BMSID 42/4008/0010/0000  
 INTER-BK MAIN ST  
           (CITY)  
           MFC BEGIN = C  
 0010/0000 LENGTH(AH 0097 BK 0000)





011976 FT

011976 FT  
INTER-AHD

CHATAQUA RD  
(CITY)

0030/3673

CORYDON ST  
(SR4004 SEG 0040/1381)

0030/3375

MECHANIC ST  
(SR0346 SEG 0330/2118)  
MAIN ST  
(CITY)

0030/3782

MARILYN HORNE WY  
(CITY)

0030/3673

012 " DIA CIRC CONCR  
LEN=0025 INSTALLED UNKN

0030/3595

015 " DIA CIRC CONCR  
LEN=0050 INSTALLED UNKN

0030/3518

012 " DIA CIRC CONCR  
LEN=0025 INSTALLED UNKN

0030/3376

CORYDON ST  
(CITY)

0030/3375

TIBBITTS AV  
(CITY)

0030/2966

DIR: B TOTAL LEN: 2.268 MI. DIST: 02-5 SR: 4007  
 LEFT MUN: BRADFORD C RIGHT MUN: BRADFORD C

Street Name	Segment ID	Length	Material	Installation Date	Notes
FOREST ST (CITY)	0030/2738		012" DIA CIRC CONCR		INSTALLED UNKN
	0030/2730		ELM ST (CITY)		
	0030/2222		015" DIA CIRC CONCR		INSTALLED UNKN
	0030/2215				
	0030/1823		POTTER ST (CITY)		
VENANGO ST (CITY)	0030/1572		KANE ST (CITY)		
	0030/1332		THOMPSON AV (CITY)		
	0030/1068		PIKE ST (CITY)		
	0030/0474				
	0030/0231		012" DIA CIRC CONCR		INSTALLED UNKN
MAPLEWOOD AV (CITY)	008194 FT	008194 FT	015" DIA CIRC METAL		INSTALLED UNKN
	0020/3210		1 0 00097 0 02 1211+25		SHERMAN ST (CITY) LENGTH(AH 3782 BK 3551)
MAPLEWOOD AV (CITY)	0020/2945		024" DIA CIR PLASTIC		INSTALLED 2004
	0020/2367		RACE ST (CITY)		
	0020/2200		015" DIA CIRC METAL		INSTALLED 1997
	0020/2009		BRADFORD T		
	0020/1790		036" DIA CIRC CONCR		INSTALLED UNKN
	0020/1347		015" DIA CIRC CONCR		INSTALLED UNKN
	0020/1080		024" DIA CIRC METAL		INSTALLED UNKN
	0020/0411		024" DIA CIRC METAL		INSTALLED UNKN
	004643 FT	004643 FT	1 0 00097 0 02 1175+54		CONGRESS ST (T388)
			024"H 42"W ELLIP METAL		INSTALLED 2000

EXTRACT DATE: 12/18/2023  
PRINT DATE: 12/19/2023

ROADWAY MANAGEMENT SYSTEM  
SLD COUNTY/SR - ANNUAL PRINT

PAGE NUMBER: 323  
COUNTY: MCKEAN

DIR: B TOTAL LEN: 2.268 MI.  
LEFT MUN: BRADFORD T

DIST: 02-5 SR: 4007  
RIGHT MUN: BRADFORD T

PADOT STOCKPILE #15 RD (GOVT) 0010/2358  
PADOT STOCKPILE #15 RD (GOVT) 0010/1819

1 0 00097 0 02 1151+61 002260 FT  
SONGBIRD RD (T330) 0010/0000

000000 FT



5 0020/0000 LENGTH(AH 3551 BK 2383)  
0010/2358 (APRA) PADOT STOCKPILE  
018 " DIA CIRC METAL  
0010/2061 LEN=0040 INSTALLED UNKN  
015 " DIA CIRC CONCR  
0010/1569 LEN=0035 INSTALLED UNKN  
018 " DIA CIRC METAL  
0010/0806 LEN=0035 INSTALLED UNKN  
GRAY ST  
0010/0769 (T461)  
JAY WY  
0010/0286 (T589)  
018 " DIA CIR PLASTIC  
0010/0201 LEN=0036 INSTALLED 2020  
0010/0173 BMSSEN 42/4007/0010/0157  
1 0 00097 0 02 1153+27  
TOAD HOLLOW CREEK  
0010/0157 BMSBG 42/4007/0010/0157  
018 " DIA CIR PLASTIC  
0010/0139 LEN=0025 INSTALLED 2020  
FROM 4002/0008 SH  
0010/0055 (CONN)  
015 " DIA CIRC CONCR  
0010/0051 LEN=0045 INSTALLED UNKN  
OWENS WY  
002260 FT (SR4002 SEG 0008/0000)  
MFC BEGIN = D  
5 0010/0000 LENGTH(AH 2383 BK 2260)  
TO 4002/0008 SH  
0008/2181 (CONN)  
018 " DIA CIRC CONCR  
0008/2085 LEN=0045 INSTALLED UNKN  
SIGN STRUCTURE  
0008/1925 BMSID 42/4007/0008/1925  
018 " DIA CIRC CONCR  
0008/1055 LEN=0056 INSTALLED UNKN  
018 " DIA CIR PLASTIC  
0008/0590 LEN=0045 INSTALLED 2000  
000000 FT 1 0 00097 0 02 1129+01  
VILLAGE: SOUTH BRADFORD  
NC SOUTH AV  
MFC BEGIN = E  
ROAD CLOSED  
ROAD CLOSED BACK  
5 0008/0000 LENGTH(AH 2260 BK 0000)



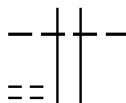
DIR: B TOTAL LEN: 3.005 MI. DIST: 02-5 SR: 4005  
 LEFT MUN: FOSTER T RIGHT MUN: FOSTER T

Stationing	Structure / Feature	Stationing	Structure / Feature	Material / Dimensions
015865 FT	Top of structure	015865 FT	7140/0000	LTH AH 007790 BK 000060 BMSSEN 42/4005/0130/0000
015805 FT	Bottom of structure	0130/0060	INTER-AHD	MAIN ST (T601)
015805 FT	Bottom of structure	015805 FT	INTER-BK	1 0 00096 0 03 0987+36 MAIN ST (T601)
015805 FT	Bottom of structure	0130/0000	INTER-AHD	FOSTER BROOK BMSBG 42/4005/0130/0000 MFC BEGIN = E
0120/3087	BOLIVAR DR (SR0346 SEG 0380/0000)	0120/3087	0120/3087	LTH AH 000466 BK 000466 MAIN ST (T601) DERRICK RD (SR0346 SEG 0380/0000)
0120/3005	Structure	0120/3005	0120/3005	018 " DIA CIRC CONCR LEN=0040 INSTALLED UNKN
0120/2510	Structure	0120/2510	0120/2510	018 " DIA CIRC CONCR LEN=0035 INSTALLED UNKN
0120/2415	Structure	0120/2415	0120/2415	018 " DIA CIRC CONCR LEN=0040 INSTALLED UNKN
0120/2363	RUSSELL BL (T344)	0120/2363	0120/2363	015 " DIA CIRC CONCR LEN=0040 INSTALLED UNKN
0120/2245	Structure	0120/2245	0120/2245	015 " DIA CIRC CONCR LEN=0040 INSTALLED UNKN
0120/2051	Structure	0120/2051	0120/2051	015 " DIA CIRC CONCR LEN=0035 INSTALLED UNKN
0120/1633	WOODLAWN AV (T342)	0120/1633	0120/1633	024 " DIA CIRC CONCR LEN=0040 INSTALLED UNKN
0120/1496	Structure	0120/1496	0120/1496	024 " DIA CIRC CONCR LEN=0040 INSTALLED UNKN

DIR: B TOTAL LEN: 3.005 MI. DIST: 02-5 SR: 4005  
 LEFT MUN: FOSTER T RIGHT MUN: FOSTER T

RUSSELL BL  
 (CITY)

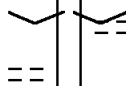
0120/0965



0120/1247 FOSTER BRADFORD C  
 0120/0405 024 " DIA CIRC CONCR  
 LEN=0030 INSTALLED UNKN  
 0120/0180 015 " DIA CIRC METAL  
 LEN=0030 INSTALLED UNKN  
 0120/0020 015 " DIA CIRC METAL  
 LEN=0035 INSTALLED UNKN  
 012718 FT 1 0 00096 0 03 0951+79  
 VILLAGE: FOSTER BROOK  
 HAWTHORNE RD  
 (CITY)  
 0120/0000 LENGTH(AH 3087 BK 1524)

DURKEE AL  
 (CITY)  
 FUTURE WY  
 (CITY)

0112/1063



0112/0831 015 " DIA CIRC CONCR  
 LEN=0035 INSTALLED UNKN  
 ST FRANCIS DR  
 (CITY)  
 0112/0624 015 " DIA CIRC CONCR  
 LEN=0030 INSTALLED UNKN  
 0112/0601 BMSBN 42/4005/0112/032B  
 0112/0387 0 0 00000 0 00 0000+00  
 KENDELL CREEK  
 0112/0328 BMSBG 42/4005/0112/032B  
 015 " DIA CIRC CONCR  
 0112/0221 LEN=0030 INSTALLED UNKN  
 011194 FT 1 0 00097 0 03 0936+55  
 NC MA IN ST  
 MELVIN AV  
 (CITY)  
 MAIN ST  
 (CITY)  
 MFC BEGIN = C

011194 FT



011194 FT LENGTH(AH 1524 BK 0799)  
 011194 FT LENGTH(AH 0799 BK 2030)  
 011194 FT LENGTH(AH 2030 BK 1417)  
 011194 FT LENGTH(AH 1417 BK 2039)  
 011194 FT LENGTH(AH 2039 BK 1403)  
 011194 FT LENGTH(AH 1403 BK 1402)  
 011194 FT

011194 FT



011194 FT




011194 FT



011194 FT



011194 FT



011194 FT



EXTRACT DATE: 12/18/2023  
PRINT DATE: 12/19/2023

ROADWAY MANAGEMENT SYSTEM  
SLD COUNTY/SR - ANNUAL PRINT

PAGE NUMBER: 319  
COUNTY: MCKEAN

DIR: B TOTAL LEN: 3.005 MI.  
LEFT MUN: BRADFORD T

DIST: 02-5 SR: 4005  
RIGHT MUN: BRADFORD T

Stationing	Length	Material	Status
011194 FT	7060/0000	LENGTH(AH 1402 BK 2763)	
	011194 FT		
	7050/0000	LENGTH(AH 2763 BK 0775)	
	INTER-AHD	HIGH ST	
		(CITY)	
	0050/0775	BRADFORD T	
		036 " DIA	CIRC CONCR
	0050/0765	LEN=0060	INSTALLED UNKN
010419 FT	010419 FT	2 0 42039 0 00 0103+79	
	0050/0000	LENGTH(AH 0775 BK 2519)	
		024 " DIA	CIRC CONCR
	0040/2270	LEN=0040	INSTALLED UNKN
		015 " DIA	CIRC CONCR
	0040/1770	LEN=0035	INSTALLED UNKN
		015 " DIA	CIRC CONCR
	0040/1410	LEN=0035	INSTALLED UNKN
		015 " DIA	CIRC CONCR
	0040/1223	LEN=0035	INSTALLED UNKN
		018 " DIA	CIRC CONCR
	0040/1040	LEN=0035	INSTALLED UNKN
		015 " DIA	CIRC CONCR
	0040/0918	LEN=0035	INSTALLED UNKN
		015 " DIA	CIRC CONCR
	0040/0788	LEN=0035	INSTALLED UNKN
		RUTHERFORD RD	
	0040/0378	(T330)	
007900 FT	0040/0016	BMSSEN 42/4005/0040/0000	
	007900 FT	2 0 42039 0 00 0078+64	
		RUTHERFORD RUN	
		BMSBG 42/4005/0040/0000	
	0040/0000	LENGTH(AH 2519 BK 1781)	
		018 " DIA	CIRC CONCR
	0030/0535	LEN=0030	INSTALLED UNKN
		018 " DIA	CIRC CONCR
	0030/0375	LEN=0050	INSTALLED UNKN
		018 " DIA	CIRC CONCR
	0030/0260	LEN=0030	INSTALLED UNKN
	006119 FT		
2 0 42039 0 00 0061+00	006119 FT	MFC BEGIN = D	
OWENS WY		LENGTH(AH 1781 BK 3680)	
(SR4002 SEG 0010/0909)	0030/0000	015 " DIA	CIRC CONCR
		LEN=0035	INSTALLED UNKN
	0020/3610	015 " DIA	CIRC CONCR
		LEN=0035	INSTALLED UNKN
	0020/3492	015 " DIA	CIRC CONCR
		LEN=0035	INSTALLED UNKN
	0020/3387	015 " DIA	CIRC CONCR
		LEN=0035	INSTALLED UNKN

DIR: B TOTAL LEN: 3.005 MI. DIST: 02-5 SR: 4005  
 LEFT MUN: BRADFORD T RIGHT MUN: BRADFORD T

002439 FT

000000 FT

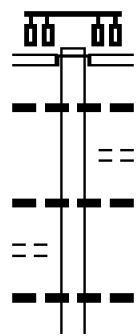
0020/3136	015 " DIA	CIRC CONCR
	LEN=0035	INSTALLED UNKN
0020/2820	015 " DIA	CIRC CONCR
	LEN=0035	INSTALLED UNKN
0020/2540	015 " DIA	CIRC CONCR
	LEN=0035	INSTALLED UNKN
0020/2270	015 " DIA	CIRC CONCR
	LEN=0035	INSTALLED UNKN
0020/2050	015 " DIA	CIRC CONCR
	LEN=0035	INSTALLED UNKN
0020/1720	015 " DIA	CIRC CONCR
	LEN=0050	INSTALLED UNKN
0020/1525	018 " DIA	CIRC CONCR
	LEN=0035	INSTALLED UNKN
0020/1245	018 " DIA	CIRC CONCR
	LEN=0035	INSTALLED UNKN
0020/1060	018 " DIA	CIRC CONCR
	LEN=0035	INSTALLED UNKN
0020/0755	018 " DIA	CIR PLASTIC
	LEN=0050	INSTALLED 2001
0020/0300	015 " DIA	CIRC CONCR
	LEN=0035	INSTALLED UNKN
0020/0200	015 " DIA	CIRC CONCR
	LEN=0035	INSTALLED UNKN
0020/0010	015 " DIA	CIRC CONCR
	LEN=0030	INSTALLED UNKN
002439 FT	2 0 42039	0 00 0024+20
0020/0000	LENGTH(AH	3680 BK 2439)
0010/2042	015 " DIA	CIRC CONCR
	LEN=0035	INSTALLED UNKN
0010/1740	018 " DIA	CIRC CONCR
	LEN=0035	INSTALLED UNKN
0010/1535	015 " DIA	CIRC CONCR
	LEN=0040	INSTALLED UNKN
0010/0708	015 " DIA	CIRC CONCR
	LEN=0045	INSTALLED UNKN
0010/0400	015 " DIA	CIRC CONCR
	LEN=0035	INSTALLED UNKN
0010/0100	015 " DIA	CIRC CONCR
	LEN=0035	INSTALLED UNKN
000000 FT	2 0 42039	0 00 0000+00
	VILLAGE: DEGOLIA	
	NC HIGH ST	
	MINARD RUN RD	
	(SR0770 SEG 0160/0000)	
INTER-BK	HIGH ST	
	(T336)	
	MFC BEGIN = E	
0010/0000	LENGTH(AH	2439 BK 0000)



EXTRACT DATE: 12/18/2023 ROADWAY MANAGEMENT SYSTEM PAGE NUMBER: 317  
 PRINT DATE: 12/19/2023 SLD COUNTY/SR - ANNUAL PRINT COUNTY: MCKEAN  
 DIR: B TOTAL LEN: 1.146 MI. DIST: 02-5 SR: 4004  
 LEFT MUN: BRADFORD C RIGHT MUN: BRADFORD C

006052 FT

006052 FT  
 INTER-AHD CORYDON ST  
 (CITY)  
 SOUTH AV  
 (SR4007 SEG 0030/3375)  
 0040/1381 015 " DIA CIR PLASTIC  
 0040/1366 LEN=0040 INSTALLED UNKN  
 MOOREHOUSE PL  
 0040/1162 (CITY)  
 0040/1153 012 " DIA CIRC METAL  
 LEN=0025 INSTALLED 1995  
 0040/0834 012 " DIA CIRC METAL  
 LEN=0030 INSTALLED 2000  
 012 " DIA CIR PLASTIC



BUSHNELL ST  
 (CITY)

0040/0837

EXTRACT DATE: 12/18/2023  
PRINT DATE: 12/19/2023

ROADWAY MANAGEMENT SYSTEM  
SLD COUNTY/SR - ANNUAL PRINT

PAGE NUMBER: 316  
COUNTY: MCKEAN

DIR: B TOTAL LEN: 1.146 MI.  
LEFT MUN: BRADFORD C

DIST: 02-5 SR: 4004  
RIGHT MUN: BRADFORD C

004671 FT	0040/0693	LEN=0025	INSTALLED	1995
		012 "DIA	CIRC CONCR	
	0040/0422	LEN=0025	INSTALLED	1995
		012 "DIA	CIRC CONCR	
	0040/0240	LEN=0025	INSTALLED	UNKN
	004671 FT	2 0 42009	0 00 0262+95	
		TUNA AV		
		(CITY)		
	5 0040/0000	LENGTH(AH	1381 BK 0992)	
		018 "DIA	CIRC CONCR	
	0030/0705	LEN=0025	INSTALLED	UNKN
		BRADFORD		
	0030/0689	BRADFORD	T	
		024 "DIA	CIRC CONCR	
	0030/0651	LEN=0025	INSTALLED	UNKN
		036 "DIA	CIRC CONCR	
	0030/0266	LEN=0025	INSTALLED	UNKN
		015 "DIA	CIRC CONCR	
	0030/0051	LEN=0054	INSTALLED	UNKN
	003679 FT	2 0 42009	0 00 0253+03	
003679 FT	5 0030/0000	LENGTH(AH	0992 BK 3679)	
		015 "DIA	CIRC CONCR	
	0020/3440	LEN=0065	INSTALLED	UNKN
		015 "DIA	CIRC CONCR	
	0020/3260	LEN=0055	INSTALLED	2000
		015 "DIA	CIRC CONCR	
	0020/2790	LEN=0065	INSTALLED	UNKN
		018 "DIA	CIR PLASTIC	
	0020/2590	LEN=0058	INSTALLED	UNKN
		015 "DIA	CIRC CONCR	
	0020/2293	LEN=0060	INSTALLED	UNKN
		018 "DIA	CIRC CONCR	
	0020/1857	LEN=0043	INSTALLED	UNKN
		018 "DIA	CIRC CONCR	
	0020/1655	LEN=0048	INSTALLED	UNKN
		015 "DIA	CIRC CONCR	
	0020/1222	LEN=0054	INSTALLED	UNKN
		015 "DIA	CIRC CONCR	
	0020/0895	LEN=0054	INSTALLED	UNKN
		015 "DIA	CIRC CONCR	
	0020/0518	LEN=0044	INSTALLED	UNKN
		018 "DIA	CIRC CONCR	
	0020/0016	LEN=0035	INSTALLED	UNKN
000000 FT	000000 FT	2 0 42009	0 00 0216+08	
		NC CO		
		ORYDON ST		
		W. CORYDON ST		
		(T499)		
	5 0020/0000	LENGTH(AH	3679 BK 1576)	
	000000 FT			
	7010/0000	LENGTH(AH	1576 BK 0000)	

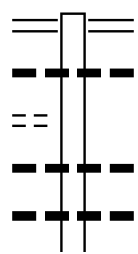
DOROTHY LN  
(TWP )

EXTRACT DATE: 12/18/2023 ROADWAY MANAGEMENT SYSTEM PAGE NUMBER: 315  
 PRINT DATE: 12/19/2023 SLD COUNTY/SR - ANNUAL PRINT COUNTY: MCKEAN  
 DIR: B TOTAL LEN: 3.439 MI. DIST: 02-5 SR: 4003  
 LEFT MUN: KEATING T RIGHT MUN: KEATING T

NORTH BINGHAM RD  
 (T547)

018159 FT

0060/2967



018159 FT SR 0646 SH  
 0060/3181 (SR0646 SEG 0050/2318)  
 018 " DIA CIRC METAL  
 0060/3060 LEN=0045 INSTALLED UNKN  
 018 " DIA CIRC METAL  
 0060/2822 LEN=0040 INSTALLED UNKN  
 018 " DIA CIRC CONCR  
 0060/2230 LEN=0038 INSTALLED UNKN  
 018 " DIA CIRC METAL

DIR: B TOTAL LEN: 3.439 MI. DIST: 02-5 SR: 4003  
 LEFT MUN: KEATING T RIGHT MUN: KEATING T

	0060/1940	LEN=0040	INSTALLED UNKN
		015 "DIA	CIRC CONCR
	0060/1455	LEN=0050	INSTALLED UNKN
		015"H 21"W	ELLIP METAL
	0060/0926	LEN=0036	INSTALLED UNKN
		015 "DIA	CIRC CONCR
014978 FT	0060/0012	LEN=0038	INSTALLED UNKN
	014978 FT	2 0 42007	0 00 0149+58
	5 0060/0000	LENGTH(AH	3181 BK 2825)
		015"H 21"W	ELLIP METAL
	0050/2419	LEN=0034	INSTALLED UNKN
		015 "DIA	CIRC CONCR
	0050/2176	LEN=0040	INSTALLED UNKN
		015 "DIA	CIRC CONCR
	0050/1763	LEN=0036	INSTALLED UNKN
		018 "DIA	CIRC METAL
	0050/1207	LEN=0036	INSTALLED UNKN
		KEATING	
		LAFAYETTE T	
	0050/0373	015 "DIA	CIRC CONCR
		LEN=0038	INSTALLED UNKN
012153 FT	0050/0245	LEN=0038	INSTALLED UNKN
	012153 FT	2 0 42007	0 00 0121+33
	5 0050/0000	LENGTH(AH	2825 BK 3148)
		015 "DIA	CIR PLASTIC
	0040/2853	LEN=0032	INSTALLED UNKN
		018 "DIA	CIRC METAL
	0040/2567	LEN=0040	INSTALLED UNKN
		024 "DIA	CIR PLASTIC
	0040/1961	LEN=0045	INSTALLED 2000
		015 "DIA	CIRC CONCR
	0040/1015	LEN=0050	INSTALLED 2000
009005 FT	009005 FT	2 0 42007	0 00 0089+85
		(AAR 148428W)#	TRKS 02
	5 0040/0000	LENGTH(AH	3148 BK 3114)
		060 "DIA	CIRC METAL
	0030/2916	LEN=0070	INSTALLED 2000
		024 "DIA	CIRC METAL
	0030/2716	LEN=0040	INSTALLED UNKN
		015 "DIA	CIRC CONCR
	0030/2423	LEN=0036	INSTALLED UNKN

EXTRACT DATE: 12/18/2023  
PRINT DATE: 12/19/2023

ROADWAY MANAGEMENT SYSTEM  
SLD COUNTY/SR - ANNUAL PRINT

PAGE NUMBER: 313  
COUNTY: MCKEAN

DIR: B TOTAL LEN: 3.439 MI.  
LEFT MUN: LAFAYETTE T

DIST: 02-5 SR: 4003  
RIGHT MUN: LAFAYETTE T

005891 FT

003006 FT

000000 FT

0030/1515	012 " DIA CIRC CONCR LEN=0040 INSTALLED UNKN
0030/1070	036 " DIA CIRC METAL LEN=0042 INSTALLED UNKN
0030/0440	015 " DIA CIRC CONCR LEN=0036 INSTALLED UNKN
005891 FT	2 0 42007 0 00 0058+60 VILLAGE: BINGHAM
0030/0000	018 " DIA CIRC CONCR LEN=0040 INSTALLED UNKN
0020/2763	LENGTH(AH 3114 BK 2885) 015 " DIA CIRC CONCR LEN=0035 INSTALLED UNKN
0020/2143	024 " DIA CIR PLASTIC LEN=0040 INSTALLED 2001
0020/1580	015 " DIA CIRC CONCR LEN=0035 INSTALLED UNKN
0020/0345	018 " DIA CIR PLASTIC LEN=0052 INSTALLED 2000 PADOT MAINT OFFICE 2-5
0020/0303	(GOVT)
003006 FT	2 0 42007 0 00 0030+00 (APRA) PADOT MAINT OFFI PADOT MAINT OFFICE 2-5
0020/0000	(GOVT) LENGTH(AH 2885 BK 3006)
0010/2908	018 " DIA CIR PLASTIC LEN=0040 INSTALLED 2001
0010/2500	015 " H 21 " W ELLIP METAL LEN=0033 INSTALLED UNKN
0010/1680	018 " DIA CIR PLASTIC LEN=0040 INSTALLED 2001
0010/1460	015 " DIA CIRC CONCR LEN=0035 INSTALLED UNKN
0010/0715	018 " DIA CIR PLASTIC LEN=0010 INSTALLED 1997
000000 FT	2 0 42007 0 00 0000+00 NC B I NGHAM RD
0010/0000	SR 0059 SH (SR0059 SEG 0390/0000) MFC BEGIN = D LENGTH(AH 3006 BK 0000)

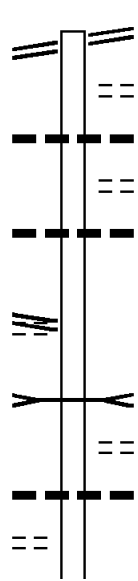


DIR: B TOTAL LEN: 6.752 MI. DIST: 02-5 SR: 4001  
 LEFT MUN: LEWIS RUN BOROUGH B RIGHT MUN: LEWIS RUN BOROUGH B

SOUTH AV  
 (SR0219 SEG 0410/0000) 035652 FT  
 0140/1812

S LAYAFETTE AV  
 (SR4018 SEG 0010/0615)  
 WILLOW LN  
 (BORO) 0140/1075

LINCOLN DR  
 (BORO) 0140/0419



035652 FT SOUTH AV  
 0140/1812 (SR0219 SEG 0410/0000)  
 CAM-HAY DR  
 (BORO)  
 0140/1670 018" DIA CIRC CONCR  
 LEN=0030 INSTALLED UNKN  
 TARI LN  
 (BORO)  
 0140/1367 018" DIA CIRC CONCR  
 0140/1115 LEN=0035 INSTALLED UNKN

LEWIS RUN  
 STRUCTURE LENGTH 30 FT  
 BMSID 42/4001/0140/0969  
 0140/0969 MAIN ST  
 (BORO)  
 0140/0711 024" DIA CIRC METAL  
 0140/0707 LEN=0020 INSTALLED UNKN

RICHARDSON AV

DIR: B TOTAL LEN: 6.752 MI. DIST: 02-5 SR: 4001  
 LEFT MUN: LEWIS RUN BOROUGH B RIGHT MUN: LEWIS RUN BOROUGH B

2 0 42008 0 00 0338+44 033840 FT  
 VALLEY HUNT DR  
 (BORO)

0140/0000

031064 FT

028755 FT

==	0140/0387	(BORO)	
---	0140/0362	018" DIA CIR PLASTIC	
---	033840 FT	LEN=0035 INSTALLED 2000	
==	5 0140/0000	LENGTH(AH 1812 BK 2776)	
---	0130/2474	015" DIA CIRC CONCR	
---	0130/2313	LEN=0025 INSTALLED UNKN	
---	0130/1575	015" DIA CIRC CONCR	
---	0130/1205	LEN=0030 INSTALLED 1999	
---	0130/0810	018" DIA CIRC CONCR	
---	0130/0512	LEN=0035 INSTALLED UNKN	
---	0130/0145	015" DIA CIRC CONCR	
---	031064 FT	LEN=0060 INSTALLED UNKN	
		015" DIA CIRC METAL	
		LEN=0035 INSTALLED UNKN	
		015" DIA CIRC CONCR	
		LEN=0030 INSTALLED UNKN	
		012" DIA CIR PLASTIC	
		LEN=0035 INSTALLED UNKN	
		2 0 42008 0 00 0310+68	
		NC LA FAYETTE AV	
	5 0130/0000	LENGTH(AH 2776 BK 2309)	
---	0120/1640	015" DIA CIRC CONCR	
---	0120/1228	LEN=0030 INSTALLED UNKN	
---	0120/1154	015" DIA CIRC METAL	
---	0120/0710	LEN=0040 INSTALLED UNKN	
---	0120/0525	LEWIS RUN BOROUGH	
---	0120/0217	LAFAYETTE T	
---	028755 FT	015" DIA CIRC CONCR	
		LEN=0030 INSTALLED UNKN	
		015" DIA CIRC CONCR	
		LEN=0040 INSTALLED UNKN	
		018" DIA CIRC CONCR	
		LEN=0040 INSTALLED UNKN	
		2 0 42008 0 00 0287+54	
		DRONEY RD	
		(T329)	
	5 0120/0000	LENGTH(AH 2309 BK 2653)	
---	0110/2630	015" DIA CIRC CONCR	
---	0110/2167	LEN=0040 INSTALLED UNKN	
---	0110/1913	018" DIA CIRC CONCR	
---	0110/1719	LEN=0040 INSTALLED UNKN	
		018" DIA CIRC CONCR	
		LEN=0040 INSTALLED UNKN	
		024" DIA CIRC CONCR	
		LEN=0030 INSTALLED UNKN	
		012" DIA CIRC METAL	



DIR: B TOTAL LEN: 6.752 MI. DIST: 02-5 SR: 4001  
 LEFT MUN: LAFAYETTE T RIGHT MUN: LAFAYETTE T

026102 FT

023560 FT

019844 FT

0110/1380	LEN=0040	INSTALLED	UNKN
0110/0758	015 " DIA	CIRC	CONCR
0110/0328	LEN=0040	INSTALLED	UNKN
0110/0050	018 " DIA	CIRC	CONCR
026102 FT	LEN=0040	INSTALLED	UNKN
0110/0000	2 0 42008	0 00	0261+01
0100/2280	LENGTH(AH	2653	BK 2542)
0100/1542	015 " DIA	CIRC	CONCR
0100/1243	LEN=0040	INSTALLED	UNKN
0100/1095	018 " DIA	CIRC	CONCR
0100/0768	LEN=0040	INSTALLED	UNKN
0100/0322	015 " DIA	CIRC	CONCR
0100/0050	LEN=0040	INSTALLED	UNKN
0100/0000	2 0 42008	0 00	0235+64
0090/3472	LENGTH(AH	2542	BK 3716)
0090/3302	015 " DIA	CIR	PLASTIC
0090/3054	LEN=0040	INSTALLED	UNKN
0090/2653	015 " DIA	CIRC	CONCR
0090/1874	LEN=0040	INSTALLED	UNKN
0090/1339	015 " DIA	CIRC	CONCR
0090/0900	LEN=0030	INSTALLED	UNKN
0090/0687	015 " DIA	CIRC	CONCR
0090/0287	LEN=0030	INSTALLED	UNKN
019844 FT	2 0 42008	0 00	0198+32
0090/0000	LENGTH(AH	3716	BK 2318)
	015 " DIA	CIRC	CONCR

DIR: B TOTAL LEN: 6.752 MI. DIST: 02-5 SR: 4001  
 LEFT MUN: LAFAYETTE T RIGHT MUN: LAFAYETTE T

	0080/2145	LEN=0030	INSTALLED UNKN
		015 "DIA	CIRC CONCR
	0080/1862	LEN=0030	INSTALLED UNKN
		TOOTHMAN RD	
	0080/1312	(T511)	
		015 "DIA	CIRC CONCR
	0080/0884	LEN=0040	INSTALLED UNKN
		018 "DIA	CIRC CONCR
	0080/0556	LEN=0040	INSTALLED UNKN
		015 "DIA	CIRC CONCR
	0080/0295	LEN=0030	INSTALLED UNKN
017526 FT	017526 FT	2 0 42008	0 00 0175+16
	0080/0000	LENGTH(AH	2318 BK 2336)
		036"H 48"W ELLIP METAL	
	0070/1693	LEN=0040	INSTALLED UNKN
		HENDERSON RD	
	0070/1066	(T528)	
		015 "DIA	CIRC CONCR
	0070/0230	LEN=0030	INSTALLED UNKN
015190 FT	015190 FT	2 0 42008	0 00 0151+80
	0070/0000	LENGTH(AH	2336 BK 2680)
		015 "DIA	CIRC CONCR
	0060/2239	LEN=0040	INSTALLED UNKN
		036"H 48"W ELLIP METAL	
	0060/1742	LEN=0030	INSTALLED UNKN
		015 "DIA	CIRC METAL
	0060/0532	LEN=0030	INSTALLED UNKN
012510 FT	012510 FT	2 0 42008	0 00 0125+00
	0060/0000	LENGTH(AH	2680 BK 2495)
		015 "DIA	CIRC CONCR
	0050/0646	LEN=0040	INSTALLED UNKN
		024 "DIA	CIRC CONCR
	0050/0376	LEN=0030	INSTALLED UNKN
010015 FT	010015 FT	2 0 42008	0 00 0100+09
	0050/0000	LENGTH(AH	2495 BK 2509)
		018 "DIA	CIRC METAL
	0040/1887	LEN=0035	INSTALLED UNKN

DIR: B TOTAL LEN: 6.752 MI. DIST: 02-5 SR: 4001  
 LEFT MUN: LAFAYETTE T RIGHT MUN: LAFAYETTE T

	0040/1011	015 " DIA CIRC CONCR LEN=0030 INSTALLED UNKN
007506 FT	007506 FT	2 0 42008 0 00 0075+00
	0040/0000	LENGTH(AH 2509 BK 2255) 015 " DIA CIRC CONCR
	0030/2119	LEN=0030 INSTALLED 2006
	0030/1077	015 " DIA CIR PLASTIC LEN=0030 INSTALLED 2005 TAINTOR DR
	0030/0916	(T323) 015 " DIA CIRC CONCR
	0030/0865	LEN=0030 INSTALLED UNKN
	0030/0555	015 " DIA CIRC CONCR LEN=0030 INSTALLED 2006
005251 FT	0030/0157	024 " DIA CIRC CONCR LEN=0030 INSTALLED UNKN
	005251 FT	2 0 42008 0 00 0052+51
	0030/0000	LENGTH(AH 2255 BK 2748) 024 " DIA CIRC METAL
	0020/2677	LEN=0036 INSTALLED UNKN
	0020/2364	015 " DIA CIRC CONCR LEN=0030 INSTALLED UNKN
	0020/1997	015 " DIA CIRC CONCR LEN=0040 INSTALLED UNKN
	0020/1442	018 " DIA CIRC CONCR LEN=0035 INSTALLED UNKN
002503 FT	0020/0453	018 " DIA CIR PLASTIC LEN=0035 INSTALLED 2014
	002503 FT	2 0 42008 0 00 0025+00
	0020/0000	LENGTH(AH 2748 BK 2503)
	0010/1795	015 " DIA CIRC CONCR LEN=0018 INSTALLED UNKN
	0010/1216	015 " DIA CIRC METAL LEN=0040 INSTALLED UNKN
000000 FT	000000 FT	2 0 42008 0 00 0000+00
	NC BI	G SHANTY RD
		SR 0059 SH
		(SR0059 SEG 0310/1003)
		MFC BEGIN = E
	0010/0000	LENGTH(AH 2503 BK 0000)

EXTRACT DATE: 12/18/2023 ROADWAY MANAGEMENT SYSTEM PAGE NUMBER: 306  
 PRINT DATE: 12/19/2023 SLD COUNTY/SR - ANNUAL PRINT COUNTY: MCKEAN  
 DIR: B TOTAL LEN: .061 MI. DIST: 02-5 SR: 3016  
 LEFT MUN: SERGEANT T RIGHT MUN: SERGEANT T

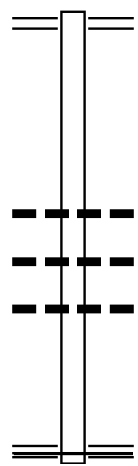
BUFFALO PITTSBURGH HY 000323 FT  
 (SR0219 SEG 0030/1887) 0010/0323  
 000000 FT



000323 FT BUFFALO PITTSBURGH HY  
 0010/0323 (SR0219 SEG 0030/1887)  
 000000 FT 0 0 0000 0 00 0000+00  
 VILLAGE: BURNING WELLS  
 NC SR 9105 SH  
 BURNING WELL RD  
 (SR3003 SEG 0010/0157)  
 MFC BEGIN = B  
 0010/0000 LENGTH(AH 0323 BK 0000)

EXTRACT DATE: 12/18/2023 ROADWAY MANAGEMENT SYSTEM PAGE NUMBER: 305  
 PRINT DATE: 12/19/2023 SLD COUNTY/SR - ANNUAL PRINT COUNTY: MCKEAN  
 DIR: B TOTAL LEN: .655 MI. DIST: 02-5 SR: 3015  
 LEFT MUN: HAMLIN T RIGHT MUN: HAMLIN T

003460 FT



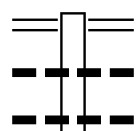
003460 FT BRIDGE ST  
 0010/3460 (SR3011 SEG 0030/1076)

000000 FT

0010/1092 035 " DIA CIRC METAL  
 LEN=0040 INSTALLED 1996  
 0010/0550 018 " DIA CIRC CONCR  
 LEN=0040 INSTALLED 1996  
 0010/0056 018 " DIA CIRC CONCR  
 LEN=0040 INSTALLED 1996  
 000000 FT 2 0 42045 0 00 0000+00  
 NC LOWER LINDHOLM RD  
 MAIN ST  
 (SRO006 SEG 0460/2041)  
 MFC BEGIN = E  
 0010/0000 LENGTH(AH 3460 BK 0000)

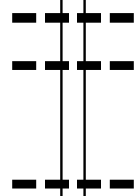
DIR: B TOTAL LEN: 9.360 MI. DIST: 02-5 SR: 3011  
 LEFT MUN: KEATING T RIGHT MUN: KEATING T

049421 FT



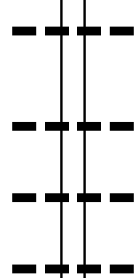
049421 FT SR 0059 SH  
 0200/2643 (SR0059 SEG 0470/1324)  
 015 " DIA CIRC METAL  
 0200/2612 LEN=0035 INSTALLED UNKN  
 015 " DIA CIRC METAL  
 0200/2138 LEN=0034 INSTALLED UNKN

046778 FT



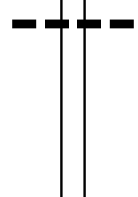
0200/0488 024 " DIA CIRC METAL  
 LEN=0040 INSTALLED UNKN  
 018 " DIA CIRC METAL  
 0200/0031 LEN=0035 INSTALLED UNKN  
 046778 FT 2 0 42044 0 00 0467+04  
 0200/0000 LENGTH(AH 2643 BK 3323)  
 015 " DIA CIRC METAL  
 0190/2613 LEN=0030 INSTALLED UNKN

043455 FT



0190/1620 018 " DIA CIR PLASTIC  
 LEN=0037 INSTALLED UNKN  
 0190/0962 018 " DIA CIR PLASTIC  
 LEN=0042 INSTALLED UNKN  
 0190/0285 018 " DIA CIR PLASTIC  
 LEN=0040 INSTALLED UNKN  
 043455 FT 2 0 42044 0 00 0433+81  
 018 " DIA CIRC METAL  
 LEN=0042 INSTALLED UNKN  
 0190/0000 LENGTH(AH 3323 BK 2400)  
 018 " DIA CIRC METAL  
 0180/1725 LEN=0035 INSTALLED UNKN  
 018 " DIA CIR PLASTIC  
 0180/1125 LEN=0035 INSTALLED UNKN

041055 FT



041055 FT 2 0 42044 0 00 0410+00  
 0180/0000 LENGTH(AH 2400 BK 2518)

DIR: B TOTAL LEN: 9.360 MI. DIST: 02-5 SR: 3011  
 LEFT MUN: KEATING T RIGHT MUN: KEATING T

Stationing	Material	Length	Notes
038537 FT	0170 / 0258	018 " DIA	CIRC METAL
	038537 FT	LEN=0042	INSTALLED UNKN
	0170 / 0000	2 0 42044	0 00 0385+00
		LENGTH(AH	2518 BK 2506)
	0160 / 2251	015 " DIA	CIRC METAL
		LEN=0030	INSTALLED 1999
	0160 / 1142	015 " DIA	CIR PLASTIC
		LEN=0035	INSTALLED 1998
	0160 / 0662	015 " DIA	CIRC METAL
		LEN=0035	INSTALLED 1998
036031 FT	036031 FT	2 0 42044	0 00 0360+00
	0160 / 0000	LENGTH(AH	2506 BK 2513)
	0150 / 1968	018 " DIA	CIR PLASTIC
		LEN=0050	INSTALLED UNKN
	0150 / 1408	015 " DIA	CIRC METAL
		LEN=0045	INSTALLED 1999
	0150 / 1044	015 " DIA	CIRC METAL
		LEN=0035	INSTALLED UNKN
	0150 / 0680	015 " DIA	CIRC METAL
		LEN=0030	INSTALLED 1999
	0150 / 0150	015 " DIA	CIRC METAL
		LEN=0035	INSTALLED 1999
033518 FT	033518 FT	2 0 42044	0 00 0334+87
	0150 / 0000	LENGTH(AH	2513 BK 2744)
	0140 / 2303	018 " DIA	CIRC METAL
		LEN=0050	INSTALLED UNKN
	0140 / 1731	015 " DIA	CIRC METAL
		LEN=0050	INSTALLED 1999
	0140 / 1144	018 " DIA	CIR PLASTIC
		LEN=0050	INSTALLED UNKN
	0140 / 0534	018 " DIA	CIRC METAL
		LEN=0060	INSTALLED 1997
	0140 / 0002	015 " DIA	CIRC METAL
		LEN=0040	INSTALLED 1999
030774 FT	030774 FT	2 0 42044	0 00 0307+43
	0140 / 0000	LENGTH(AH	2744 BK 2221)
	0130 / 1731	018 " DIA	CIR PLASTIC
		LEN=0040	INSTALLED 2021
	0130 / 0965	018 " DIA	CIR PLASTIC
		LEN=0045	INSTALLED 2021
		018 " DIA	CIRC METAL

DIR: B TOTAL LEN: 9.360 MI. DIST: 02-5 SR: 3011  
 LEFT MUN: KEATING T RIGHT MUN: KEATING T

028553 FT	0130/0269	LEN=0044	INSTALLED UNKN
	028553 FT	2 0 42044	0 00 0285+37
	0130/0000	LENGTH(AH	2221 BK 2210)
	0120/2100	KEATING	HAMLIN T
	0120/2008	018 "DIA	CIRC METAL
	0120/1473	LEN=0036	INSTALLED UNKN
		018 "DIA	CIR PLASTIC
		LEN=0040	INSTALLED 1998
		018 "DIA	CIR PLASTIC
	0120/0618	LEN=0040	INSTALLED 1998
026343 FT	026343 FT	2 0 42044	0 00 0263+33
		018 "DIA	CIR PLASTIC
		LEN=0040	INSTALLED 1998
	0120/0000	LENGTH(AH	2210 BK 2452)
	0110/1940	015 "DIA	CIR PLASTIC
		LEN=0040	INSTALLED 1998
	0110/1452	015 "DIA	CIR PLASTIC
		LEN=0050	INSTALLED 1998
		015 "DIA	CIR PLASTIC
	0110/0773	LEN=0040	INSTALLED 1998
		015 "DIA	CIR PLASTIC
	0110/0362	LEN=0035	INSTALLED 1998
023891 FT	023891 FT	2 0 42044	0 00 0238+84
	0110/0000	LENGTH(AH	2452 BK 2567)
		015 "DIA	CIR PLASTIC
	0100/2456	LEN=0040	INSTALLED 1998
		015 "DIA	CIR PLASTIC
	0100/1782	LEN=0040	INSTALLED 1998
		015 "DIA	CIRC METAL
	0100/0971	LEN=0034	INSTALLED UNKN
		015 "DIA	CIRC METAL
	0100/0430	LEN=0040	INSTALLED 1998
021324 FT	021324 FT	2 0 42044	0 00 0213+20
	0100/0000	LENGTH(AH	2567 BK 2573)
		018 "DIA	CIRC METAL
	0090/1931	LEN=0040	INSTALLED UNKN
		030 "DIA	CIRC METAL
	0090/0285	LEN=0035	INSTALLED UNKN
018751 FT	018751 FT	2 0 42044	0 00 0187+50



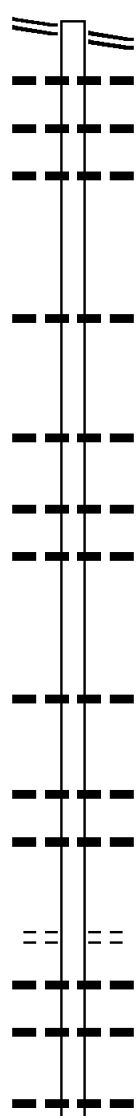
DIR: B TOTAL LEN: 9.360 MI. DIST: 02-5 SR: 3011  
 LEFT MUN: HAMLIN T RIGHT MUN: HAMLIN T

VIADUCT RD  
(PARK)

Stationing	Notes	Material	Length	Installation
	5 0090/0000	LENGTH(AH 2573 BK 2456)		
		018 "DIA CIR PLASTIC		
	0080/2230	LEN=0040		INSTALLED 2000
0080/1772	==			
	0080/1610	015 "DIA CIRC METAL		LEN=0040 INSTALLED UNKN
		015 "DIA CIRC METAL		
	0080/1046	LEN=0034		INSTALLED UNKN
		018 "DIA CIRC METAL		
	0080/0486	LEN=0044		INSTALLED UNKN
016295 FT	016295 FT	2 0 42044 0 00 0163+06		
	5 0080/0000	LENGTH(AH 2456 BK 2317)		
		018 "DIA CIRC METAL		
	0070/1904	LEN=0040		INSTALLED UNKN
		015 "DIA CIRC METAL		
	0070/1122	LEN=0055		INSTALLED UNKN
		018 "DIA CIRC METAL		
	0070/0408	LEN=0040		INSTALLED UNKN
013978 FT	013978 FT	2 0 42044 0 00 0139+89		
	5 0070/0000	LENGTH(AH 2317 BK 2574)		
		018 "DIA CIRC METAL		
	0060/2574	LEN=0035		INSTALLED UNKN
		015 "DIA CIR PLASTIC		
	0060/1813	LEN=0030		INSTALLED UNKN
		018 "DIA CIRC METAL		
	0060/1485	LEN=0035		INSTALLED UNKN
		015 "DIA CIRC METAL		
	0060/0770	LEN=0040		INSTALLED UNKN
011404 FT	011404 FT	2 0 42044 0 00 0114+15		
		018 "DIA CIRC METAL		
		LEN=0042		INSTALLED UNKN
	5 0060/0000	LENGTH(AH 2574 BK 2456)		
		018 "DIA CIRC METAL		
	0050/1820	LEN=0040		INSTALLED UNKN
		018 "DIA CIRC METAL		
	0050/1524	LEN=0038		INSTALLED UNKN
		018 "DIA CIRC METAL		
008948 FT	008948 FT	2 0 42044 0 00 0089+59		
		024 "DIA CIRC METAL		
		LEN=0038		INSTALLED UNKN

Stationing	Description	Material	Length	Notes
	0050/0000	LENGTH(AH 2456 BK 2539)		
	0040/1380	018 " DIA CIRC METAL LEN=0035 INSTALLED UNKN		
	0040/0951	018 " DIA CIRC METAL LEN=0040 INSTALLED UNKN		
006409 FT	0040/0396	018 " DIA CIRC METAL LEN=0035 INSTALLED UNKN		
	006409 FT	2 0 42044 0 00 0064+20		
	0040/0000	LENGTH(AH 2539 BK 1477) LOWER LINDHOLM RD		
	0030/1076	(SR3015 SEG 0010/3460)		
	0030/0856	015 " DIA CIRC METAL LEN=0036 INSTALLED UNKN		
004932 FT	004932 FT	2 0 42044 0 00 0049+43		
	0030/0000	LENGTH(AH 1477 BK 2317) 015 " DIA CIRC CONCR		
	0020/2285	LEN=0040 INSTALLED UNKN		
	0020/1778	015 " DIA CIR PLASTIC LEN=0035 INSTALLED UNKN		
	0020/0961	018 " DIA CIR PLASTIC LEN=0040 INSTALLED UNKN		
	0020/0350	015 " DIA CIRC METAL LEN=0030 INSTALLED UNKN		
002615 FT	0020/0261	HAMLIN MOUNT JEWETT B		
	002615 FT	2 0 42044 0 00 0026+26		
	0020/0000	NC LINDHOLM RD LENGTH(AH 2317 BK 2615) 015 " DIA CIRC CONCR		
	0010/2201	LEN=0040 INSTALLED UNKN		
ROBERT ST (BORO)	0010/0911	==		
000000 FT	000000 FT	2 0 42044 0 00 0000+00		
		015 " DIA CIRC METAL LEN=0040 INSTALLED 1998		
		NC BRIDGE ST MAIN ST (SR0006 SEG 0450/1718) MFC BEGIN = E		
	0010/0000	LENGTH(AH 2615 BK 0000)		

SR 0059 SH 018700 FT  
 (SR0059 SEG 0340/0867) 0080/1880



018700 FT SR 0059 SH  
 0080/1880 (SR0059 SEG 0340/0867)  
 018 "DIA CIR PLASTIC  
 0080/1837 LEN=0060 INSTALLED 1994  
 015 "DIA CIR METAL  
 0080/1348 LEN=0030 INSTALLED 1994  
 048 "DIA CIR METAL  
 0080/1108 LEN=0036 INSTALLED UNKN

016820 FT 2 0 42036 0 00 0049+77  
 018 "DIA CIR METAL  
 0080/0000 LEN=0040 INSTALLED 1994  
 LENGTH(AH 1880 BK 2460)

0070/1128 018 "DIA CIR METAL  
 LEN=0030 INSTALLED 1994

0070/0419 018 "DIA CIR METAL  
 LEN=0033 INSTALLED 1994  
 015 "DIA CIR METAL  
 0070/0068 LEN=0030 INSTALLED UNKN  
 014360 FT 2 0 42036 0 00 0025+17  
 0070/0000 LENGTH(AH 2460 BK 2517)

0060/1413 018 "DIA CIR METAL  
 LEN=0030 INSTALLED UNKN

0060/0495 015 "DIA CIR METAL  
 LEN=0030 INSTALLED UNKN  
 015 "DIA CIR METAL  
 0060/0020 LEN=0040 INSTALLED UNKN  
 011843 FT 2 0 42036 0 00 0000+00  
 MT ALTON-RITERVILLE RD  
 (T572)  
 0060/0000 LENGTH(AH 2517 BK 2944)  
 015 "DIA CIR METAL  
 0050/2586 LEN=0030 INSTALLED UNKN  
 018 "DIA CIR METAL  
 0050/2083 LEN=0030 INSTALLED UNKN

0050/1349 015 "DIA CIR PLASTIC  
 LEN=0030 INSTALLED 2008

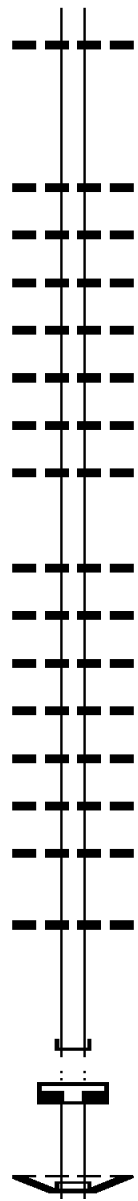
016820 FT

014360 FT

011843 FT

DIR: B TOTAL LEN: 3.542 MI. DIST: 02-5 SR: 3009  
 LEFT MUN: LAFAYETTE T RIGHT MUN: LAFAYETTE T

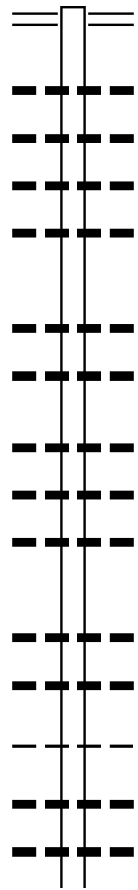
		0050/1020	015 " DIA CIRC METAL LEN=0030 INSTALLED UNKN
008899 FT		008899 FT	2 0 4 2 0 0 5 0 0 2 0 2 7 7 + 1 9 040"H 52"W ELLIP METAL LEN=0040 INSTALLED UNKN
		0050/0000	LENGTH(AH 2944 BK 2770) 018 " DIA CIRC METAL
		0040/2177	LEN=0035 INSTALLED UNKN 018 " DIA CIRC METAL
		0040/2008	LEN=0030 INSTALLED UNKN 018 " DIA CIRC METAL
		0040/1546	LEN=0030 INSTALLED UNKN 018 " DIA CIRC METAL
		0040/1135	LEN=0032 INSTALLED UNKN 018 " DIA CIRC METAL
		0040/0636	LEN=0030 INSTALLED UNKN 015 " DIA CIRC METAL
006129 FT		0040/0164	LEN=0030 INSTALLED UNKN
		006129 FT	2 0 4 2 0 0 5 0 0 2 0 2 4 9 + 4 9 LENGTH(AH 2770 BK 2621)
		0040/0000	015 " DIA CIRC METAL
		0030/2410	LEN=0030 INSTALLED UNKN 015 " DIA CIR PLASTIC
		0030/2155	LEN=0060 INSTALLED 2016 015 " DIA CIRC METAL
		0030/2036	LEN=0030 INSTALLED UNKN 015 " DIA CIRC METAL
		0030/1850	LEN=0040 INSTALLED UNKN 015 " DIA CIRC METAL
		0030/1564	LEN=0030 INSTALLED UNKN 015 " DIA CIRC METAL
		0030/1215	LEN=0030 INSTALLED UNKN 015 " DIA CIRC METAL
		0030/0880	LEN=0040 INSTALLED UNKN
		0030/0270	015 " DIA CIRC METAL LEN=0030 INSTALLED 2002
003508 FT		003508 FT	2 0 4 2 0 0 5 0 0 2 0 2 2 3 + 2 8 NC RD INTER-BK ROBERTS RD
		0030/0000	(T601) LENGTH(AH 2621 BK 0100)
003508 FT		003508 FT	LENGTH(AH 0100 BK 0078)
		7022/0000	BMSFN 42/3009/0020/0000 KUSHEQUA RD (T602)
		0020/0078	HAMLIN T



DIR: B TOTAL LEN: 3.542 MI. DIST: 02-5 SR: 3009  
 LEFT MUN: HAMLIN T RIGHT MUN: HAMLIN T

Stationing	Description	Material / Details
003430 FT	INTER-BK	2 0 42005 0 01 0114+34 VILLAGE: KUSHEQUA NC KINZUA CREEK BR KUSHEQUA RD (T602) KINZUA CREEK BMSBG 42/3009/0020/0000 LENGTH(AH 0078 BK 0100)
003430 FT	INTER-AHD	5 0020/0000 003430 FT 7012/0000 LENGTH(AH 0100 BK 3430) KUSHEQUA RD (T602)
	MOUNT	0010/3430 MOUNT JEWETT B
	018" DIA	0010/3150 018" DIA CIR PLASTIC LEN=0040 INSTALLED 2021
	018" DIA	0010/2960 018" DIA CIR PLASTIC LEN=0035 INSTALLED 2021
	018" DIA	0010/2644 018" DIA CIR PLASTIC LEN=0040 INSTALLED 2021
	018" DIA	0010/2430 018" DIA CIR PLASTIC LEN=0035 INSTALLED 2021
	018" DIA	0010/2147 018" DIA CIR PLASTIC LEN=0040 INSTALLED 2021
KINZUA ST (BORO)	0010/1941	==
	018" DIA	0010/1858 018" DIA CIR PLASTIC LEN=0030 INSTALLED 2021
	018" DIA	0010/1568 018" DIA CIR PLASTIC LEN=0030 INSTALLED 2021
	036" DIA	0010/1303 036" DIA CIRC METAL LEN=0045 INSTALLED UNKN
	015" DIA	0010/1208 015" DIA CIRC METAL LEN=0030 INSTALLED UNKN
	015" DIA	0010/0985 015" DIA CIR PLASTIC LEN=0026 INSTALLED UNKN
CONGRESS ST (BORO)	0010/0742	==
	018" DIA	0010/0681 018" DIA CIRC METAL LEN=0027 INSTALLED UNKN
HACKER ST (BORO)	0010/0335	==
	LUMBER ST (BORO)	0010/0314 LUMBER ST (BORO)
	(AAR 148618A) #TRKS 01	0010/0081 (AAR 148618A) #TRKS 01
000000 FT	NC KUSHEQUA AV	000000 FT 2 0 42005 0 00 0000+00 MAIN ST (SRO006 SEG 0440/0647) MFC BEGIN = E
	0010/0000	5 0010/0000 LENGTH(AH 3430 BK 0000)

012132 FT



012132 FT CAMPBELLTOWN RD  
 0050/1854 (SR3005 SEG 0062/0991)

0050/1209 015 "DIA CIRC METAL  
 LEN=0035 INSTALLED UNKN  
 0050/0850 015 "DIA CIRC METAL  
 LEN=0035 INSTALLED UNKN  
 0050/0432 024 "DIA CIRC METAL  
 LEN=0030 INSTALLED 2008  
 0050/0269 018 "DIA CIR PLASTIC  
 LEN=0050 INSTALLED 2007

010278 FT

010278 FT 2 0 42004 0 01 0280+20  
 015 "DIA CIRC METAL  
 LEN=0030 INSTALLED UNKN  
 0050/0000 LENGTH(AH 1854 BK 2362)  
 015 "DIA CIRC METAL  
 0040/1995 LEN=0030 INSTALLED UNKN

0040/1115 015 "DIA CIRC METAL  
 LEN=0030 INSTALLED UNKN  
 0040/0595 015 "DIA CIRC METAL  
 LEN=0030 INSTALLED UNKN  
 0040/0375 015 "DIA CIRC METAL  
 LEN=0030 INSTALLED UNKN  
 007916 FT 2 0 42004 0 01 0256+58

007916 FT

0040/0000 LENGTH(AH 2362 BK 2817)  
 015 "DIA CIRC METAL  
 0030/2561 LEN=0035 INSTALLED UNKN

HAMLIN T  
 0030/1918 SERGEANT T  
 015 "DIA CIRC METAL  
 0030/1554 LEN=0035 INSTALLED UNKN  
 015 "DIA CIRC METAL  
 0030/1090 LEN=0040 INSTALLED UNKN  
 015 "DIA CIRC METAL

DIR: B TOTAL LEN: 2.298 MI. DIST: 02-5 SR: 3007  
 LEFT MUN: SERGEANT T RIGHT MUN: SERGEANT T

	0030/0855	LEN=0040	INSTALLED UNKN
		024 "DIA	CIRC METAL
	0030/0610	LEN=0045	INSTALLED UNKN
		015 "DIA	CIRC METAL
	0030/0324	LEN=0035	INSTALLED UNKN
		015 "DIA	CIRC METAL
005099 FT	0030/0033	LEN=0035	INSTALLED UNKN
	005099 FT	2 0 42004	0 01 0228+41
	0030/0000	LENGTH(AH	2817 BK 2283)
		015 "DIA	CIRC METAL
	0020/2006	LEN=0030	INSTALLED UNKN
		015 "DIA	CIRC METAL
	0020/1662	LEN=0030	INSTALLED UNKN
		015 "DIA	CIRC METAL
	0020/1338	LEN=0030	INSTALLED UNKN
		015 "DIA	CIRC METAL
	0020/1015	LEN=0030	INSTALLED UNKN
		015 "DIA	CIRC METAL
	0020/0679	LEN=0030	INSTALLED UNKN
		015 "DIA	CIRC METAL
	0020/0265	LEN=0030	INSTALLED UNKN
		015 "DIA	CIRC METAL
002816 FT	0020/0137	LEN=0035	INSTALLED 2000
	002816 FT	2 0 42004	0 01 0205+58
	0020/0000	LENGTH(AH	2283 BK 2816)
		018 "DIA	CIR PLASTIC
	0010/2794	LEN=0040	INSTALLED 2007
		015 "DIA	CIRC METAL
	0010/2468	LEN=0035	INSTALLED UNKN
		015 "DIA	CIRC METAL
	0010/2088	LEN=0030	INSTALLED UNKN
		015 "DIA	CIRC METAL
	0010/1872	LEN=0035	INSTALLED UNKN
		015 "DIA	CIRC METAL
	0010/1447	LEN=0035	INSTALLED UNKN
		018 "DIA	CIR PLASTIC
	0010/1241	LEN=0040	INSTALLED 1998
		015 "DIA	CIR PLASTIC
	0010/0994	LEN=0030	INSTALLED UNKN
		015 "DIA	CIRC METAL
	0010/0789	LEN=0030	INSTALLED UNKN
		015 "DIA	CIRC METAL
000000 FT	0010/0077	LEN=0035	INSTALLED UNKN
	000000 FT	2 0 42004	0 00 0178+85
		NC HA	LSEY RD
			BUFFALO PITTSBURGH HW
			(SR0219 SEG 0080/0000)
			MFC BEGIN = D
	0010/0000	LENGTH(AH	2816 BK 0000)

EXTRACT DATE: 12/18/2023 ROADWAY MANAGEMENT SYSTEM PAGE NUMBER: 294  
 PRINT DATE: 12/19/2023 SLD COUNTY/SR - ANNUAL PRINT COUNTY: MCKEAN  
 DIR: B TOTAL LEN: 3.212 MI. DIST: 02-5 SR: 3006  
 LEFT MUN: LAFAYETTE T RIGHT MUN: LAFAYETTE T

BUFFALO PITTSBURGH HW 016959 FT  
 (SR0219 SEG 0230/0000) 0070/2148



016959 FT BUFFALO PITTSBURGH HW  
 0070/2148 (SR0219 SEG 0230/0000)  
 018 " DIA CIRC CONCR  
 0070/2055 LEN=0100 INSTALLED UNKN  
 WINDFALL RD  
 0070/1945 (T469)  
 024 " DIA CIRC CONCR  
 0070/1934 LEN=0120 INSTALLED UNKN  
 018 " DIA CIRC METAL  
 0070/1363 LEN=0040 INSTALLED UNKN



DIR: B TOTAL LEN: 3.212 MI. DIST: 02-5 SR: 3006  
 LEFT MUN: LAFAYETTE T RIGHT MUN: LAFAYETTE T

Stationing	Material	Quantity	Notes
014811 FT	024 " DIA CIRC METAL	2 0 42035	0 00 0148+79
0070/0000	LEN=0040	INSTALLED	1996
0060/2130	024 " DIA CIRC METAL	2 0 42035	0 00 0125+34
0060/1580	LEN=0040	INSTALLED	UNKN
0060/1086	018 " DIA CIRC METAL	2 0 42035	0 00 0117+99
	LEN=0035	INSTALLED	UNKN
	018 " DIA CIRC CONCR	2 0 42035	0 00 0125+34
	LEN=0035	INSTALLED	UNKN
012466 FT	042 " DIA CIRC METAL	2 0 42035	0 00 0125+34
0060/0000	LEN=0045	INSTALLED	1996
0050/2160	BMSSEN 42/3006/0050/1864	2 0 42035	0 00 0117+99
0050/1883	WINDFALL RUN	2 0 42035	0 00 0117+99
0050/1864	BMSBG 42/3006/0050/1864	2 0 42035	0 00 0117+99
0050/1335	024 " DIA CIRC CONCR	2 0 42035	0 00 0117+99
	LEN=0045	INSTALLED	UNKN
	024 " DIA CIRC METAL	2 0 42035	0 00 0099+20
	LEN=0045	INSTALLED	UNKN
009868 FT	030 " H 00 " W MULT METAL	2 0 42035	0 00 0099+20
0050/0000	LEN=0055	INSTALLED	UNKN
0040/1844	024 " DIA CIR PLASTIC	2 0 42035	0 00 0099+20
0040/1435	LEN=0050	INSTALLED	1999
0040/1300	024 " DIA CIR PLASTIC	2 0 42035	0 00 0099+20
0040/0957	LEN=0040	INSTALLED	2006
	018 " DIA CIR PLASTIC	2 0 42035	0 00 0099+20
	LEN=0040	INSTALLED	2007
007491 FT	024 " DIA CIRC METAL	2 0 42035	0 00 0075+29
0040/0000	LEN=0045	INSTALLED	UNKN
0030/2083	018 " DIA CIR PLASTIC	2 0 42035	0 00 0075+29
0030/1873	LEN=0040	INSTALLED	2007
0030/1695	018 " DIA CIR PLASTIC	2 0 42035	0 00 0075+29
0030/1576	LEN=0040	INSTALLED	1999
	018 " DIA CIRC METAL	2 0 42035	0 00 0075+29
	LEN=0045	INSTALLED	UNKN
	024 " DIA CIRC METAL	2 0 42035	0 00 0075+29

EXTRACT DATE: 12/18/2023  
PRINT DATE: 12/19/2023

ROADWAY MANAGEMENT SYSTEM  
SLD COUNTY/SR - ANNUAL PRINT

PAGE NUMBER: 292  
COUNTY: MCKEAN

DIR: B TOTAL LEN: 3.212 MI.  
LEFT MUN: LAFAYETTE T

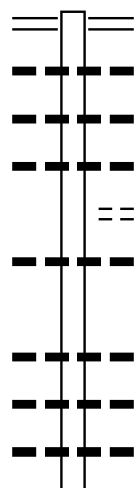
DIST: 02-5 SR: 3006  
RIGHT MUN: LAFAYETTE T

Stationing	Length	Material	Notes
0030/0865	LEN=0040	018" DIA CIRC METAL	INSTALLED UNKN
0030/0680	LEN=0040	018" DIA CIRC METAL	INSTALLED UNKN
0030/0321	LEN=0040	018" DIA CIRC METAL	INSTALLED UNKN
004927 FT	2 0 42035	0 00 0049+53	
0030/0000	LENGTH(AH	2564 BK 2348)	
0020/1634	LEN=0040	024" DIA CIRC METAL	INSTALLED UNKN
0020/1492	LEN=0030	015" DIA CIR PLASTIC	INSTALLED 2007
0020/1115	LEN=0040	018" DIA CIRC METAL	INSTALLED UNKN
0020/0782	LEN=0040	030"H 00"W MULT METAL	INSTALLED UNKN
0020/0670	LEN=0040	018" DIA CIRC METAL	INSTALLED UNKN
0020/0440	LEN=0040	018" DIA CIR PLASTIC	INSTALLED 1999
0020/0155	LEN=0040	018" DIA CIRC CONCR	INSTALLED 2006
002579 FT	2 0 42035	0 00 0025+92	
0020/0000	LENGTH(AH	2348 BK 2579)	
0010/2407	LEN=0040	015" DIA CIR PLASTIC	INSTALLED 2007
0010/2181	LEN=0040	018" DIA CIRC METAL	INSTALLED UNKN
0010/1809	LEN=0040	015" DIA CIRC METAL	INSTALLED UNKN
0010/1420	LEN=0040	018" DIA CIRC METAL	INSTALLED UNKN
0010/1291	FORESTRY RD	(FRST)	
0010/0830	LEN=0040	024" DIA CIRC METAL	INSTALLED UNKN
0010/0722	BMSFN 42/3006	0010/0580	2 0 42035 0 00 0000+84
0010/0580	BMSBG 42/3006	0010/0580	030" DIA CIR PLASTIC
0010/0530	LEN=0054		INSTALLED 2021
000000 FT	2 0 42035	0 00 0000+84	
000000 FT	NC WESTLINE RD	CHURCH RD	(T466)
0010/0000	MFC BEGIN = D		LENGTH(AH 2579 BK 0000)

E L DAY DR  
(T467)

CCC RD  
(TWP )

031129 FT



030480 FT

031129 FT	MAIN ST
0116/0649	(SR0006 SEG 0420/3150)
0116/0626	018 " DIA CIRC CONCR
0116/0478	LEN=0072 INSTALLED UNKN
0116/0328	018 " DIA CIRC CONCR
0116/0278	LEN=0039 INSTALLED UNKN
	018 " DIA CIRC CONCR
	LEN=0024 INSTALLED UNKN
	RAY'S RD
	(BORO)
0116/0113	036 " DIA CIRC CONCR
030480 FT	LEN=0040 INSTALLED UNKN
0116/0000	0 0 00000 0 00 0000+00
	LENGTH(AH 0649 BK 1810)
0114/1800	036 " DIA CIRC CONCR
0114/1510	LEN=0047 INSTALLED UNKN
0114/1085	018 " DIA CIRC CONCR
	LEN=0044 INSTALLED UNKN
	018 " DIA CIRC CONCR
	LEN=0048 INSTALLED UNKN
	018 " DIA CIRC CONCR

DIR: B TOTAL LEN: 5.896 MI. DIST: 02-5 SR: 3005  
 LEFT MUN: MOUNT JEWETT B RIGHT MUN: MOUNT JEWETT B

Stationing	Segment	Length	Material	Status
	0114/0550	LEN=0042	INSTALLED	UNKN
	MOUNT JEWETT			
	0114/0032	HAMLIN T		
028670 FT	028670 FT	2 0 42004 0 01 0411+24		
	0114/0000	LEN=0042	INSTALLED	UNKN
		LENGTH(AH 1810 BK 0484)		
	0112/0370	018 "DIA CIRC CONCR		
028186 FT	028186 FT	0 0 00000 0 00 0000+00		
	0112/0000	LEN=0025	INSTALLED	UNKN
		LENGTH(AH 0484 BK 2796)		
	0100/2675	018 "DIA CIRC CONCR		
		LEN=0027	INSTALLED	UNKN
	0100/2371	018 "DIA CIRC CONCR		
		LEN=0025	INSTALLED	UNKN
	0100/2264	018 "DIA CIRC CONCR		
		LEN=0025	INSTALLED	UNKN
	0100/1626	018 "DIA CIRC CONCR		
		LEN=0025	INSTALLED	UNKN
	0100/1460	018 "DIA CIRC CONCR		
		LEN=0025	INSTALLED	UNKN
	0100/1311	018 "DIA CIRC CONCR		
		LEN=0025	INSTALLED	UNKN
	0100/1039	018 "DIA CIRC CONCR		
		LEN=0025	INSTALLED	UNKN
	0100/0490	018 "DIA CIRC CONCR		
025390 FT	025390 FT	LEN=0026	INSTALLED	UNKN
	0100/0000	2 0 42004 0 01 0378+77		
		LEN=0042	INSTALLED	UNKN
		LENGTH(AH 2796 BK 2323)		
	0090/2058	036 "DIA CIR PLASTIC		
		LEN=0060	INSTALLED	UNKN
	0090/0748	018 "DIA CIRC CONCR		
		LEN=0044	INSTALLED	UNKN
	0090/0295	018 "DIA CIRC CONCR		
023067 FT	023067 FT	LEN=0044	INSTALLED	UNKN
		2 0 42004 0 01 0355+54		
		VILLAGE: CAMPBELLTOWN		
	0090/0000	LEN=0044	INSTALLED	UNKN
		LENGTH(AH 2323 BK 1012)		
	0084/1008	018 "DIA CIRC CONCR		
		LEN=0052	INSTALLED	UNKN
	0084/0387	018 "DIA CIRC CONCR		
022055 FT	022055 FT	LEN=0048	INSTALLED	UNKN
	0084/0000	2 0 42004 0 01 0345+42		
		LEN=0042	INSTALLED	UNKN
		LENGTH(AH 1012 BK 1856)		
		018 "DIA CIRC CONCR		

DIR: B TOTAL LEN: 5.896 MI. DIST: 02-5 SR: 3005  
 LEFT MUN: HAMLIN T RIGHT MUN: HAMLIN T

Station	Segment	Length	Material	Status
	0082/1630	LEN=0052	018 "DIA	INSTALLED UNKN
	0082/1250	LEN=0056	018 "DIA	INSTALLED UNKN
020199 FT	0082/0490	LEN=0060	018 "DIA	INSTALLED UNKN
	020199 FT	0 0 00000	0 0 00000	0 0 0000+00
	0082/0000	LENGTH(AH	1856 BK 1004)	
	0076/0913	LEN=0048	018 "DIA	INSTALLED UNKN
	0076/0664	LEN=0052	018 "DIA	INSTALLED UNKN
	0076/0400	LEN=0052	018 "DIA	INSTALLED UNKN
	0076/0236	LEN=0052	018 "DIA	INSTALLED UNKN
019195 FT	0076/0010	LEN=0042	018 "DIA	INSTALLED UNKN
	019195 FT	2 0 42004	0 01 0317	+50
	0076/0000	LENGTH(AH	1004 BK 0832)	
	0074/0480	LEN=0060	018 "DIA	INSTALLED UNKN
018363 FT	0074/0290	LEN=0048	018 "DIA	INSTALLED UNKN
	018363 FT	0 0 00000	0 0 00000	0 0 0000+00
	0074/0000	LENGTH(AH	0832 BK 0636)	
	0072/0337	LEN=0052	018 "DIA	INSTALLED UNKN
017727 FT	0072/0150	LEN=0060	018 "DIA	INSTALLED UNKN
	017727 FT	2 0 42004	0 01 0301	+90
	0072/0000	LENGTH(AH	0636 BK 1444)	
HALSEY RD (SR3007 SEG 0050/1854)	0062/0991			
	0062/0700	LEN=0056	018 "DIA	INSTALLED UNKN
016283 FT	0062/0279	LEN=0056	018 "DIA	INSTALLED UNKN
	016283 FT	0 0 00000	0 0 00000	0 0 0000+00
	0062/0000	LENGTH(AH	1444 BK 1543)	
	0060/1265	LEN=0048	018 "DIA	INSTALLED UNKN
	0060/0880	LEN=0036	018 "DIA	INSTALLED UNKN
014740 FT	0060/0590	LEN=0044	018 "DIA	INSTALLED UNKN
	014740 FT	2 0 42034	0 00 0100	+95
	0060/0000	LENGTH(AH	1543 BK 2163)	

DIR: B TOTAL LEN: 5.896 MI. DIST: 02-5 SR: 3005  
 LEFT MUN: SERGEANT T RIGHT MUN: SERGEANT T

Stationing	Material	Length	Notes
0056/2114	018 " DIA CIRC CONCR	LEN=0052	INSTALLED UNKN
0056/0790	018 " DIA CIRC CONCR	LEN=0045	INSTALLED UNKN
0056/0370	018 " DIA CIRC CONCR	LEN=0064	INSTALLED UNKN
012577 FT	(APRA) TEMPLE-INLAND PL		
0056/0185	(PRDR) ALLEGANY DR		
012577 FT	2 0 42034 0 00 0079+32		
0056/0000	LENGTH(AH 2163 BK 1854)		
0050/1750	015 " DIA CIRC METAL	LEN=0030	INSTALLED UNKN
0050/1026	015 " DIA CIRC METAL	LEN=0030	INSTALLED UNKN
0050/0938	015 " DIA CIRC METAL	LEN=0045	INSTALLED UNKN
0050/0680	018 " DIA CIRC METAL	LEN=0030	INSTALLED UNKN
0050/0180	015 " DIA CIRC METAL	LEN=0045	INSTALLED UNKN
010723 FT	2 0 42034 0 00 0060+87		
0050/0000	LENGTH(AH 1854 BK 3096)		
0040/2920	015 " DIA CIRC METAL	LEN=0035	INSTALLED UNKN
0040/2605	015 " DIA CIRC METAL	LEN=0045	INSTALLED UNKN
0040/2225	024 " DIA CIRC CONCR	LEN=0030	INSTALLED UNKN
0040/0954	018 " DIA CIRC CONCR	LEN=0030	INSTALLED UNKN
007627 FT	2 0 42034 0 00 0030+00		
0040/0000	LENGTH(AH 3096 BK 3026)		
0030/2660	018 " DIA CIR PLASTIC	LEN=0035	INSTALLED 2013
0030/2257	018 " DIA CIRC METAL	LEN=0035	INSTALLED UNKN
0030/2127	018 " DIA CIR PLASTIC		

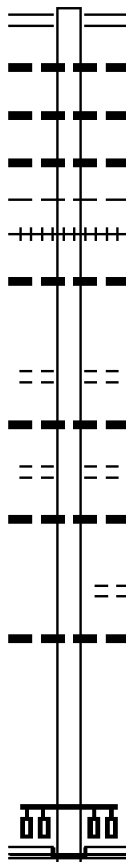
HUTCHINS LOOP RD  
(T316)

DIR: B TOTAL LEN: 5.896 MI. DIST: 02-5 SR: 3005  
 LEFT MUN: SERGEANT T RIGHT MUN: SERGEANT T

Street Name	Stationing	Length	Material	Year	Notes
	0030/1504	0040	015" DIA CIR PLASTIC	2000	INSTALLED
	0030/0828	0030	018" DIA CIRC METAL	2013	INSTALLED
	0030/0172	0055	018" DIA CIRC METAL	2011	INSTALLED
	004601 FT	2042034			0000000+00
	0030/0000				LENGTH(AH 3026 BK 1913)
	0020/1866	0030	015" DIA CIRC METAL		INSTALLED UNKN
	0020/1698		NESS LN (TWP)		
	0020/1510	0035	018" DIA CIR PLASTIC	2010	INSTALLED
	0020/1250	0030	015" DIA CIRC METAL		INSTALLED UNKN
EVENING STAR LN (FRST)	0020/1140				
	0020/0349	0035	015" DIA CIRC METAL		INSTALLED UNKN
MORNING STAR LN (FRST)	0020/0041				
	002688 FT	2042048			000020+28 (AAR 148623W)#TRKS 01
	0020/0000				LENGTH(AH 1913 BK 2688)
	0010/2240	0030	015" DIA CIRC METAL		INSTALLED UNKN
	0010/2154		1ST LN (FRST)		
	0010/1768		2ND LN (FRST)		
	0010/0963		3RD LN (FRST)		
	0010/0348	0030	018" DIA CIR PLASTIC	2013	INSTALLED
	0010/0173		4TH LN (FRST)		
	0010/0015				(AAR 148624D)#TRKS 02
	000000 FT	2042048			000046+99
					VILLAGE: HUTCHINS
					NC HU HUTCHINS DR INTER-BK HUTCHINS LOOP RD (T316)
	0010/0000		MFC BEGIN = D		LENGTH(AH 2688 BK 0000)

DIR: B TOTAL LEN: .612 MI. DIST: 02-5 SR: 3004  
 LEFT MUN: WETMORE T RIGHT MUN: WETMORE T

003230 FT



001562 FT

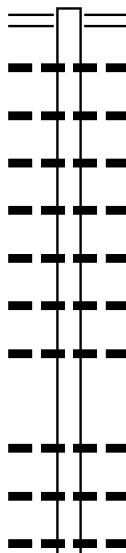
000000 FT

003230 FT WESTERBURG WY  
 0020/1668 (SR0321 SEG 0080/1273)  
 015 "DIA CIRC METAL  
 0020/1509 LEN=0049 INSTALLED UNKN  
 018 "DIA CIR PLASTIC  
 0020/1258 LEN=0040 INSTALLED 2016  
 015 "DIA CIR PLASTIC  
 0020/0905 LEN=0040 INSTALLED 2012  
 WETMORE  
 0020/0723 KANE BOROUGH B  
 0020/0551 (AAR 505745L)#TRKS 01  
 030 "DIA CIR PLASTIC  
 0020/0183 LEN=0043 INSTALLED UNKN  
 001562 FT 2 0 42032 0 00 0015+59  
 PENNSYLVANIA AV  
 (BORO)  
 0020/0000 LENGTH(AH 1668 BK 1562)  
 012 "DIA CIRC OTHER  
 0010/1147 LEN=0029 INSTALLED UNKN  
 EDGAR ST  
 (BORO)  
 0010/0861 015 "DIA CAST IRON  
 0010/0831 LEN=0035 INSTALLED 1993  
 AL  
 (BORO)  
 0010/0178 015 "DIA CIRC CONCR  
 0010/0058 LEN=0033 INSTALLED UNKN  
 000000 FT 2 0 42032 0 00 0000+00  
 NC HEMLOCK AV  
 FRALEY ST  
 (SR0066 SEG 0060/0956)  
 INTER-BK HEMLOCK AV  
 (BORO)  
 MFC BEGIN = E  
 0010/0000 LENGTH(AH 1562 BK 0000)



DIR: B TOTAL LEN: 3.988 MI. DIST: 02-5 SR: 3003  
 LEFT MUN: WETMORE T RIGHT MUN: WETMORE T

021057 FT



017798 FT

021057 FT	GRAND ARMY OF THE REP H
0090/3259	(SR0006 SEG 0310/1189)
018 "DIA	CIR PLASTIC
0090/3040	LEN=0035 INSTALLED UNKN
018 "DIA	CIR PLASTIC
0090/2712	LEN=0030 INSTALLED 2002
018 "DIA	CIR PLASTIC
0090/2292	LEN=0035 INSTALLED 2002
030 "DIA	CIRC METAL
0090/1829	LEN=0035 INSTALLED UNKN
018 "DIA	CIR PLASTIC
0090/1353	LEN=0040 INSTALLED 2004
018 "DIA	CIR PLASTIC
0090/1036	LEN=0040 INSTALLED UNKN
015 "DIA	CIRC METAL
0090/0562	LEN=0040 INSTALLED UNKN
017798 FT	2 0 42033 0 02 0180+00
015 "DIA	CIR PLASTIC
LEN=0040	INSTALLED 2004
5 0090/0000	LENGTH(AH 3259 BK 2346)
018 "DIA	CIR PLASTIC
0080/2031	LEN=0030 INSTALLED 2002
018 "DIA	CIR PLASTIC
0080/1837	LEN=0030 INSTALLED 2021

DIR: B TOTAL LEN: 3.988 MI. DIST: 02-5 SR: 3003  
 LEFT MUN: WETMORE T RIGHT MUN: WETMORE T

Stationing	Material	Quantity	Notes
015452 FT	0080/1245	018 " DIA	CIR PLASTIC
		LEN=0030	INSTALLED 2021
	0080/0730	018 " DIA	CIR PLASTIC
		LEN=0030	INSTALLED 2021
	015452 FT	2 0 42033	0 02 0156+48
	0080/0000	LENGTH(AH 2346 BK 2509)	
		015"H 21"W	ELLIP METAL
	0070/2343	LEN=0050	INSTALLED UNKN
		015"H 21"W	ELLIP METAL
	0070/2007	LEN=0055	INSTALLED UNKN
		018 " DIA	CIRC METAL
	0070/1188	LEN=0030	INSTALLED UNKN
012943 FT		015"H 21"W	ELLIP METAL
	0070/0302	LEN=0040	INSTALLED UNKN
	012943 FT	2 0 42033	0 02 0131+30
	0070/0000	LENGTH(AH 2509 BK 2682)	
		015"H 20"W	ELLIP METAL
	0060/2162	LEN=0040	INSTALLED UNKN
		018 " DIA	CIRC METAL
	0060/1248	LEN=0035	INSTALLED UNKN
		WETMORE	
	0060/1152	SERGEANT T	
		018 " DIA	CIR PLASTIC
	0060/0831	LEN=0040	INSTALLED UNKN
		018 " DIA	CIR PLASTIC
	0060/0485	LEN=0040	INSTALLED 2008
010261 FT	010261 FT	2 0 42033	0 02 0104+33
	0060/0000	LENGTH(AH 2682 BK 1880)	
		018 " DIA	CIR PLASTIC
	0050/1604	LEN=0040	INSTALLED 2007
		018 " DIA	CIR PLASTIC
	0050/0818	LEN=0040	INSTALLED 2007
		018 " DIA	CIR PLASTIC
	0050/0464	LEN=0040	INSTALLED 2007
		018 " DIA	CIR PLASTIC
	0050/0178	LEN=0050	INSTALLED 2003
008381 FT	008381 FT	2 0 42033	0 02 0085+53
	0050/0000	LENGTH(AH 1880 BK 1959)	
		018 " DIA	CIR PLASTIC
	0040/1959	LEN=0045	INSTALLED UNKN
		018 " DIA	CIR PLASTIC
	0040/1230	LEN=0035	INSTALLED 2003

EXTRACT DATE: 12/18/2023  
PRINT DATE: 12/19/2023

ROADWAY MANAGEMENT SYSTEM  
SLD COUNTY/SR - ANNUAL PRINT

PAGE NUMBER: 283  
COUNTY: MCKEAN

DIR: B TOTAL LEN: 3.988 MI.  
LEFT MUN: SERGEANT T

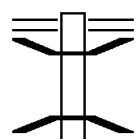
DIST: 02-5 SR: 3003  
RIGHT MUN: SERGEANT T

Stationing	Structure	Stationing	Structure	Material	Length	Year
006422 FT		006422 FT	2 0 42033 0 02	0065+82		
			018 "DIA	CIRC METAL		
			LEN=0030	INSTALLED UNKN		
		0040/0000	LENGTH(AH	1959 BK 1907)		
			018 "DIA	CIR PLASTIC		
		0030/1679	LEN=0040	INSTALLED 2007		
			018 "DIA	CIR PLASTIC		
		0030/1175	LEN=0040	INSTALLED 2007		
			018 "DIA	CIR PLASTIC		
		0030/0918	LEN=0030	INSTALLED 1996		
			018 "DIA	CIR PLASTIC		
		0030/0333	LEN=0040	INSTALLED 2007		
004515 FT		004515 FT	2 0 42033 0 02	0046+60		
			LENGTH(AH	1907 BK 2719)		
		0030/0000	018 "DIA	CIR PLASTIC		
			LEN=0040	INSTALLED 2007		
		0020/2637	018 "DIA	CIRC METAL		
			LEN=0035	INSTALLED UNKN		
		0020/1744	018 "DIA	CIRC METAL		
			LEN=0045	INSTALLED UNKN		
		0020/1411	018 "DIA	CIRC METAL		
			LEN=0030	INSTALLED UNKN		
		0020/0939	018 "DIA	CIR PLASTIC		
			LEN=0040	INSTALLED UNKN		
		0020/0414	BMSBG 42/3003/0020/0000			
		0020/0028	2 0 42033 0 01	0018+10		
001796 FT		001796 FT	LANIGAN RUN			
			BMSBG 42/3003/0020/0000			
		0020/0000	LENGTH(AH	2719 BK 1796)		
			002 "DIA	CIR PLASTIC		
		0010/1574	LEN=0030	INSTALLED 2000		
		0010/0694	BMSBG 42/3003/0010/0624			
			2 0 42033 0 00	0006+17		
			W BR CLARION RIVER			
		0010/0624	BMSBG 42/3003/0010/0624			
			036 "DIA	CIRC CONCR		
		0010/0375	LEN=0040	INSTALLED UNKN		
			SR 3016 SH			
		0010/0157	(SR3016 SEG	0010/0000)		
000000 FT		000000 FT	2 0 42033 0 00	0000+00		
			VILLAGE: BURNING WELLS			
			BUFFALO PITTSBURGH HW			
			(SR0219 SEG	0030/1454)		
			NC BU	BURNING WELL RD		
			MFC BEGIN = E			
		0010/0000	LENGTH(AH	1796 BK 0000)		

BUFFALO PITTSBURGH HW  
(SR0219 SEG 0030/1454) 0010/0000

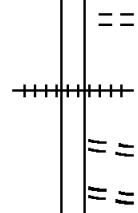
DIR: B TOTAL LEN: 3.181 MI. DIST: 02-5 SR: 3002  
 LEFT MUN: HAMILTON T RIGHT MUN: HAMILTON T

016797 FT



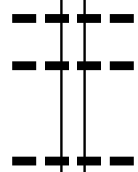
016797 FT GRAND ARMY OF THE REP H  
 0070/1133 (SR0006 SEG 0110/0869)  
 0070/0990 BMSSEN 42/3002/0070/0970  
 2 0 42031 0 00 0001+50  
 TWO MILE RUN  
 0070/0970 BMSBG 42/3002/0070/0970

015664 FT



0070/0365 JOHNSON RD  
 (T310)  
 015664 FT 2 0 42031 0 00 0011+46  
 0070/0000 LENGTH(AH 1133 BK 2680)  
 0060/2581 (AAR 505739H)#TRKS 01  
 KEELAR RD  
 0060/2302 (TWP)  
 0060/1719 NIVER RD  
 (TWP)

012984 FT



012984 FT 2 0 42031 0 01 0040+61  
 0060/0000 LENGTH(AH 2680 BK 2508)  
 018 "DIA CIR PLASTIC  
 0050/2325 LEN=0032 INSTALLED 2021  
 018 "DIA CIR PLASTIC  
 0050/2186 LEN=0030 INSTALLED 2021  
 018 "DIA CIR PLASTIC  
 0050/1124 LEN=0032 INSTALLED 2021

010476 FT

010476 FT 2 0 42031 0 01 0065+82  
 0050/0000 LENGTH(AH 2508 BK 2482)

007994 FT

007994 FT 2 0 42031 0 01 0090+77  
 0040/0000 LENGTH(AH 2482 BK 2506)

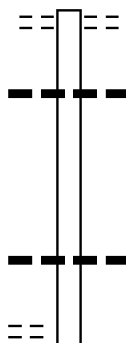
Stationing	Description	Material	Status
0030/0926	018" DIA CIR PLASTIC	LEN=0033	INSTALLED UNKN
005488 FT	20420310010115+96 FORESTRY RD 468		
0030/0000	LENGTH(AH 2506 BK 2316)		
0020/1970	018" DIA CIR PLASTIC	LEN=0036	INSTALLED 2021
0020/1593	018" DIA CIR PLASTIC	LEN=0038	INSTALLED 2021
0020/1256	018" DIA CIR PLASTIC	LEN=0038	INSTALLED 2021
0020/0975	018" DIA CIR PLASTIC	LEN=0050	INSTALLED 2021
0020/0698	018" DIA CIR PLASTIC	LEN=0050	INSTALLED 2021
0020/0432	018" DIA CIR PLASTIC	LEN=0040	INSTALLED 2021
003172 FT	20420310010139+30		
0020/0000	LENGTH(AH 2316 BK 3172)		
0010/2834	018" DIA CIR PLASTIC	LEN=0033	INSTALLED UNKN
0010/2440	018" DIA CIR PLASTIC	LEN=0033	INSTALLED 2021
0010/2144	018" DIA CIRC METAL	LEN=0046	INSTALLED 2021
0010/1913	018" DIA CIR PLASTIC	LEN=0033	INSTALLED 2021
0010/1642	024" DIA CIR PLASTIC	LEN=0040	INSTALLED 2016
0010/1401	(AAR 505738B) #TRKS 01		
0010/1217	024" DIA CIR PLASTIC	LEN=0033	INSTALLED UNKN
0010/0855	024" DIA CIR PLASTIC	LEN=0030	INSTALLED UNKN
0010/0216	BMS EN 42/3002/0010/0189	20420310010169+14	
0010/0189	TWO MILE RUN		
	BMSBG 42/3002/0010/0189		
	NC WE TMORE RD		
000000 FT	GRAND ARMY OF THE REP H		
(SR0006 SEG 0060/0000)	(SR0006 SEG 0060/0000)		
	MFC BEGIN = E		
0010/0000	LENGTH(AH 3172 BK 0000)		

20420310010171+06 000000 FT  
 GRAND ARMY OF THE REP H  
 (SR0006 SEG 0060/0000) 0010/0000

EXTRACT DATE: 12/18/2023 ROADWAY MANAGEMENT SYSTEM PAGE NUMBER: 280  
 PRINT DATE: 12/19/2023 SLD COUNTY/SR - ANNUAL PRINT COUNTY: MCKEAN

DIR: B TOTAL LEN: 2.186 MI. DIST: 02-5 SR: 3001  
 LEFT MUN: WETMORE T RIGHT MUN: WETMORE T

011543 FT



011543 FT OLD SMETHPORT RD  
 0040/2815 (T444)  
 0040/2169 018 "DIA CIR PLASTIC  
 LEN=0040 INSTALLED 1998

2 0 42002 0 00 0089+98 008728 FT  
 SLEEPY HOLLOW RD  
 (T307) 0040/0000

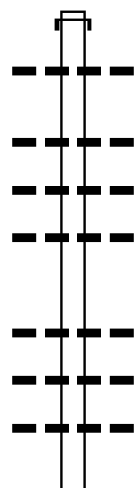
0040/0161 030"H 00"W MULT PLSTIC  
 008728 FT LEN=0085 INSTALLED 2008  
 0040/0000 LENGTH(AH 2815 BK 3530)

DIR: B TOTAL LEN: 2.186 MI. DIST: 02-5 SR: 3001  
 LEFT MUN: WETMORE T RIGHT MUN: WETMORE T

	0030/3076	018 " DIA LEN=0040	CIR PLASTIC INSTALLED 1998
	0030/2109	024 " DIA LEN=0045	CIR PLASTIC INSTALLED 2004
005198 FT	005198 FT	2 0 42002	0 00 0053+97
	0030/0000	LENGTH(AH 3530 BK 2683)	
	0020/2346	018 " DIA LEN=0030	CIR PLASTIC INSTALLED 2021
	0020/1708	018 " DIA LEN=0033	CIR PLASTIC INSTALLED 2021
	0020/1200	018 " DIA LEN=0045	CIR PLASTIC INSTALLED UNKN
	0020/0439	018 " DIA LEN=0045	CIR PLASTIC INSTALLED 2021
002515 FT	0020/0010	018 " DIA LEN=0040	CIR PLASTIC INSTALLED 2021
	002515 FT	2 0 42002	0 00 0026+25
	0020/0000	LENGTH(AH 2683 BK 2515)	
	0010/1927	018 " DIA LEN=0046	CIR PLASTIC INSTALLED 2021
	0010/1726	024 " DIA LEN=0042	CIR PLASTIC INSTALLED 2021
	0010/1443	018 " DIA LEN=0038	CIR PLASTIC INSTALLED UNKN
	0010/1166	018 " DIA LEN=0050	CIR PLASTIC INSTALLED 2021
	0010/0898	018 " DIA LEN=0040	CIR PLASTIC INSTALLED 2021
	0010/0705	018 " DIA LEN=0050	CIR PLASTIC INSTALLED 2021
	0010/0410	018 " DIA LEN=0040	CIR PLASTIC INSTALLED 2021
	0010/0268	042 " DIA LEN=0038	CIR PLASTIC INSTALLED UNKN
000000 FT	000000 FT	2 0 42002	0 00 0000+23
		NC SE	TTLEMENT RD
			WESTERBURG WY
			(SRO321 SEG 0040/0000)
			MFC BEGIN = E
	0010/0000	LENGTH(AH 2515 BK 0000)	

EXTRACT DATE: 12/18/2023 ROADWAY MANAGEMENT SYSTEM PAGE NUMBER: 278  
 PRINT DATE: 12/19/2023 SLD COUNTY/SR - ANNUAL PRINT COUNTY: MCKEAN  
 DIR: B TOTAL LEN: 5.076 MI. DIST: 02-5 SR: 2004  
 LEFT MUN: NORWICH T RIGHT MUN: NORWICH T

026799 FT



026799 FT  
 INTER-AHD COMES CREEK RD  
 0100/3491 (T604)  
 015 " DIA CIRC METAL  
 0100/3470 LEN=0030 INSTALLED UNKN  
 018 " DIA CIR PLASTIC  
 0100/2782 LEN=0040 INSTALLED 2004  
 012 " DIA CIR PLASTIC  
 0100/2438 LEN=0040 INSTALLED 2001  
 018 " DIA CIR PLASTIC  
 0100/1946 LEN=0035 INSTALLED 2014  
 057"H 83"W ELLIP METAL  
 0100/0945 LEN=0050 INSTALLED 2008  
 015 " DIA CIRC METAL  
 0100/0435 LEN=0035 INSTALLED UNKN  
 015 " DIA CIRC METAL  
 0100/0125 LEN=0060 INSTALLED 2000  
 023308 FT 2 0 42017 0 00 0233+39  
 0100/0000 LENGTH(AH 3491 BK 3926)

023308 FT



DIR: B TOTAL LEN: 5.076 MI. DIST: 02-5 SR: 2004  
 LEFT MUN: NORWICH T RIGHT MUN: NORWICH T

	0090/3920	018 " DIA LEN=0035	CIRC METAL INSTALLED UNKN
	0090/3441	018 " DIA LEN=0035	CIRC METAL INSTALLED UNKN
	0090/3085	018 " DIA LEN=0040	CIR PLASTIC INSTALLED 2004
	0090/2738	018 " DIA LEN=0040	CIRC METAL INSTALLED 2006
	0090/2396	015 " DIA LEN=0035	CIRC METAL INSTALLED UNKN
	0090/2145	015 " DIA LEN=0040	CIRC METAL INSTALLED UNKN
	0090/1636	018 " DIA LEN=0045	CIRC METAL INSTALLED UNKN
	0090/1244	018 " DIA LEN=0040	CIRC METAL INSTALLED UNKN
	0090/1049	015 " DIA LEN=0045	CIRC METAL INSTALLED UNKN
	0090/0744	015 " DIA LEN=0030	CIRC METAL INSTALLED UNKN
019382 FT	019382 FT	2 0 42017	0 00 0194+20
	0090/0000	LENGTH(AH	3926 BK 3388)
	0080/2122	018 " DIA LEN=0035	CIRC METAL INSTALLED 1992
	0080/1488	018 " DIA LEN=0030	CIRC METAL INSTALLED UNKN
	0080/1300	018 " DIA LEN=0035	CIRC METAL INSTALLED UNKN
	0080/1098	018 " DIA LEN=0040	CIRC METAL INSTALLED UNKN
	0080/0862	018 " DIA LEN=0030	CIRC METAL INSTALLED UNKN
	0080/0218	015 " DIA LEN=0030	CIRC METAL INSTALLED UNKN
015994 FT	015994 FT	2 0 42017	0 00 0160+32
	0080/0000	LENGTH(AH	3388 BK 2361)
	0070/2337	015 " DIA LEN=0035	CIRC METAL INSTALLED UNKN
	0070/1960	015 " DIA LEN=0040	CIRC METAL INSTALLED 2014
	0070/1701	015 " DIA LEN=0035	CIRC METAL INSTALLED UNKN
	0070/1370	018 " DIA LEN=0030	CIRC METAL INSTALLED UNKN

DIR: B TOTAL LEN: 5.076 MI. DIST: 02-5 SR: 2004  
 LEFT MUN: NORWICH T RIGHT MUN: NORWICH T

Segment Length (FT)	Start Station	End Station	Material	Installation Date	Notes
013633 FT	0070	1065	018" DIA CIR PLASTIC	2014	
	0070	0371	036" DIA CIRC METAL	UNKN	
	0070	0269	015" DIA CIRC METAL	UNKN	
012708 FT	013633	0000	2 0 42017 0 00 0136+71		LENGTH(AH 2361 BK 0925)
	0060	0651	018" DIA CIR PLASTIC	2007	
	0060	0392	015" DIA CIRC METAL	UNKN	
010186 FT	0060	0258	018" DIA CIR PLASTIC	2007	
	0060	0084	024" DIA CIRC METAL	UNKN	
	012708	0000	2 0 42017 0 00 0127+05		LENGTH(AH 0925 BK 2522)
007450 FT	0050	2080	015" DIA CIRC METAL	UNKN	
	0050	1785	015" DIA CIRC METAL	UNKN	
	0050	1345	015" DIA CIRC METAL	2000	
007450 FT	0050	1087	015" DIA CIRC METAL	UNKN	
	0050	0828	024" DIA CIR PLASTIC	2002	
	0050	0570	015" DIA CIRC METAL	UNKN	
007450 FT	010186	0000	2 0 42017 0 00 0101+83		LENGTH(AH 2522 BK 2736)
	0040	2442	015" DIA CIRC METAL	UNKN	
	0040	1788	015" DIA CIRC METAL	UNKN	
007450 FT	0040	1165	015" DIA CIRC METAL	UNKN	
	0040	0705	015" DIA CIR PLASTIC	UNKN	
	0040	0395	015" DIA CIRC METAL	UNKN	
007450 FT	0040	0012	015" DIA CIRC METAL	UNKN	
	007450	0000	2 0 42017 0 00 0074+47		LENGTH(AH 2736 BK 2526)
	0040	0000	018" DIA CIRC METAL		

DIR: B TOTAL LEN: 5.076 MI. DIST: 02-5 SR: 2004  
 LEFT MUN: NORWICH T RIGHT MUN: NORWICH T

Stationing	Length	Material	Installation	Notes
0030/2262	LEN=0035	018" DIA	INSTALLED	UNKN
0030/2133	LEN=0035	015" DIA	INSTALLED	UNKN
0030/1917	LEN=0030	024" DIA	INSTALLED	UNKN
0030/1370	LEN=0040	015" DIA	INSTALLED	UNKN
0030/1000	LEN=0030	015" DIA	INSTALLED	UNKN
0030/0494	LEN=0030	015" DIA	INSTALLED	UNKN
0030/0005	LEN=0030	015" DIA	INSTALLED	UNKN
004924 FT	2 0 42017	0 00 0049	+21	
0030/0000	LENGTH(AH 2526 BK 2271)	018" DIA	CIRC METAL	
0020/2038	LEN=0030	018" DIA	INSTALLED	UNKN
0020/1898	LEN=0035	018" DIA	INSTALLED	UNKN
0020/1711	LEN=0035	024" DIA	INSTALLED	UNKN
0020/1157	LEN=0040	015" DIA	INSTALLED	2007
0020/0645	LEN=0070	018" DIA	INSTALLED	UNKN
0020/0300	LEN=0040	018" DIA	INSTALLED	2007
002653 FT	2 0 42017	0 00 0026	+50	
0020/0000	LENGTH(AH 2271 BK 2653)	018" DIA	CIR PLASTIC	
0010/1645	LEN=0040	036" DIA	INSTALLED	UNKN
0010/1157	LEN=0040	018" DIA	INSTALLED	UNKN
0010/0700	LEN=0040	018" DIA	INSTALLED	UNKN
0010/0295	LEN=0050	018" DIA	INSTALLED	2000
0010/0277	(TWP)	027" DIA	CIRC METAL	
0010/0112	LEN=0085	027" DIA	INSTALLED	UNKN
000000 FT	2 0 42017	0 00 0000	+00	
	NC CH	SR 2004 SH		
		(SR0046 SEG 0220/1570)		
		MFC BEGIN = D		
	0010/0000	LENGTH(AH 2653 BK 0000)		

WHITE HOLLOW RD  
(T440)

004924 FT

002653 FT

0010/2050

000000 FT

5

5

5

EXTRACT DATE: 12/18/2023  
PRINT DATE: 12/19/2023

ROADWAY MANAGEMENT SYSTEM  
SLD COUNTY/SR - ANNUAL PRINT

PAGE NUMBER: 274  
COUNTY: MCKEAN

DIR: B TOTAL LEN: .036 MI.  
LEFT MUN: NORWICH T

DIST: 02-5 SR: 2002  
RIGHT MUN: NORWICH T

000191 FT



000191 FT  
7058/0000

LENGTH(AH 0121 BK 0018)  
BMSBN 42/2002/0056/0000

000173 FT



INTER-AHD  
0056/0018  
000173 FT  
INTER-BK

BETULA RD  
(TWP)  
2 0 42043 0 00 0116+81  
BETULA RD  
(TWP)  
LOST RUN  
BMSBG 42/2002/0056/0000

000173 FT



5 0056/0000  
000173 FT  
7054/0000

LENGTH(AH 0018 BK 0708)

000076 FT



INTER-AHD  
0052/0097  
000076 FT  
INTER-BK

LENGTH(AH 0708 BK 0097)  
BMSBN 42/2002/0052/0000  
BETULA RD  
(TWP)

000076 FT



5 0052/0000  
000076 FT  
7050/0000

2 0 42043 0 00 0108+76  
BETULA RD  
(TWP)

000076 FT



000076 FT

EAST BRANCH POTATO CREE  
BMSBG 42/2002/0052/0000  
LENGTH(AH 0744 BK 2262)

000076 FT



7040/0000  
000076 FT  
7034/0000

LENGTH(AH 2262 BK 0669)  
LENGTH(AH 0669 BK 0076)

000000 FT



INTER-AHD  
0032/0076  
000000 FT

BMSBN 42/2002/0032/0001  
BETULA RD  
(TWP)

000000 FT



5 0032/0000  
000000 FT  
7030/0000

2 0 42043 0 00 0071+39  
P3  
TULA RD  
BETULA RD  
(TWP)

000000 FT



000000 FT

WEST BRANCH POTATO CREE  
BMSBG 42/2002/0032/0001  
MFC BEGIN = E

000000 FT



000000 FT

LENGTH(AH 0076 BK 1157)  
LENGTH(AH 1157 BK 2136)



7020/0000  
000000 FT  
7010/0000

LENGTH(AH 2136 BK 3850)  
LENGTH(AH 3850 BK 0000)

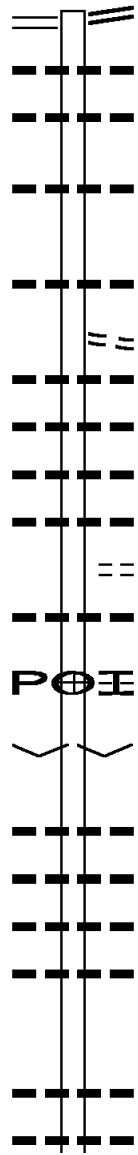
DIR: B TOTAL LEN: 7.241 MI. DIST: 02-5 SR: 2001  
 LEFT MUN: SERGEANT T RIGHT MUN: SERGEANT T

SR 0146 SH 038233 FT  
 (SR0146 SEG 0090/0000) 0140/1448

036785 FT

034326 FT

031851 FT



038233 FT SR 0146 SH  
 0140/1448 (SR0146 SEG 0090/0000)  
 0140/1319 015 "DIA CIRC CONCR  
 0140/1044 LEN=0045 INSTALLED UNKN  
 018 "DIA CIR PLASTIC  
 LEN=0040 INSTALLED UNKN  
 018 "DIA CIRC METAL  
 LEN=0035 INSTALLED UNKN  
 036785 FT 2 0 42013 0 01 0369+27  
 S 0140/0000 LENGTH(AH 1448 BK 2459)  
 015 "DIA CIRC METAL  
 LEN=0060 INSTALLED 2000  
 NORTH ST  
 0130/2051 (T322)  
 0130/1999 018 "DIA CIR PLASTIC  
 LEN=0040 INSTALLED 2001  
 018 "DIA CIRC METAL  
 0130/1819 LEN=0035 INSTALLED UNKN  
 018 "DIA CIR PLASTIC  
 0130/1326 LEN=0015 INSTALLED UNKN  
 015 "DIA CIRC METAL  
 0130/1017 LEN=0045 INSTALLED UNKN  
 KING RD  
 0130/0592 (TWP)  
 035 "DIA CIRC METAL  
 LEN=0015 INSTALLED UNKN  
 (APRA) SHAWMUT GRADE RD  
 SHAWMUT GRADE RD  
 POE 0130/0237 (PRDR)  
 034326 FT 2 0 42013 0 01 0344+68  
 S 0130/0000 VILLAGE: CLERMONT  
 LENGTH(AH 2459 BK 2475)  
 015 "DIA CIR PLASTIC  
 LEN=0050 INSTALLED 2001  
 015 "DIA CIRC METAL  
 0120/1038 LEN=0030 INSTALLED UNKN  
 018 "DIA CIRC METAL  
 0120/0885 LEN=0030 INSTALLED UNKN  
 018 "DIA CIRC METAL  
 0120/0650 LEN=0030 INSTALLED UNKN  
 031851 FT 2 0 42013 0 01 0319+93  
 S 0120/0000 LENGTH(AH 2475 BK 2599)  
 015 "DIA CIRC METAL  
 LEN=0030 INSTALLED UNKN  
 015 "DIA CIRC METAL  
 LEN=0030 INSTALLED UNKN

DIR: B TOTAL LEN: 7.241 MI. DIST: 02-5 SR: 2001  
 LEFT MUN: SERGEANT T RIGHT MUN: SERGEANT T

029252 FT

025540 FT

---	0110/2182	015 "DIA LEN=0030	CIRC METAL INSTALLED UNKN
---	0110/1871	015 "DIA LEN=0030	CIRC METAL INSTALLED UNKN
---	0110/0944	018 "DIA LEN=0030	CIRC METAL INSTALLED UNKN
---	0110/0010	015 "DIA LEN=0030	CIRC METAL INSTALLED UNKN
5	0110/0000	2 0 42013 LENGTH(AH 2599 BK 3712)	0 01 0294+10 CIRC METAL
---	0100/3055	018 "DIA LEN=0050	CIR PLASTIC INSTALLED 2006
---	0100/2714	015 "DIA LEN=0015	CIRC METAL INSTALLED UNKN
---	0100/2451	015 "DIA LEN=0015	CIRC METAL INSTALLED UNKN
---	0100/2180	015 "DIA LEN=0015	CIRC METAL INSTALLED UNKN
---	0100/1822	015 "DIA LEN=0015	CIRC METAL INSTALLED UNKN
---	0100/1552	015 "DIA LEN=0015	CIRC METAL INSTALLED UNKN
---	0100/1194	015 "DIA LEN=0015	CIRC METAL INSTALLED UNKN
---	0100/0925	015 "DIA LEN=0015	CIRC METAL INSTALLED UNKN
5	0100/0021	BMS EN 42/2001/0100/0000 2 0 42013 0 01 0256+95	MARTIN RUN
5	0100/0000	BMSBG 42/2001/0100/0000 LENGTH(AH 3712 BK 3123)	
---	0090/2717	018 "DIA LEN=0046	CIRC METAL INSTALLED UNKN
---	0090/2307	015 "DIA LEN=0044	CIR PLASTIC INSTALLED UNKN
---	0090/2055	015 "DIA LEN=0050	CIRC METAL INSTALLED 2001
---	0090/1542	015 "DIA LEN=0040	CIR PLASTIC INSTALLED 2001
---	0090/1074	015 "DIA LEN=0032	CIRC METAL INSTALLED UNKN
---	0090/0687	018 "DIA LEN=0040	CIR PLASTIC INSTALLED 2001

DIR: B TOTAL LEN: 7.241 MI. DIST: 02-5 SR: 2001  
 LEFT MUN: SERGEANT T RIGHT MUN: SERGEANT T

022417 FT	0090/0351	018 " DIA	CIR PLASTIC
	022417 FT	LEN=0040	INSTALLED 2001
	0090/0000	2 0 42013	0 01 0225+72
		LENGTH(AH 3123 BK 2576)	
	0080/2093	015 " DIA	CIR PLASTIC
		LEN=0034	INSTALLED UNKN
	0080/1641	015 " DIA	CIRC METAL
		LEN=0032	INSTALLED UNKN
	0080/1290	015 " DIA	CIR PLASTIC
		LEN=0040	INSTALLED 2001
	0080/0555	015 " DIA	CIR PLASTIC
		LEN=0034	INSTALLED UNKN
	0080/0296	015 " DIA	CIRC METAL
		LEN=0038	INSTALLED UNKN
	0080/0002	015 " DIA	CIR PLASTIC
019841 FT	019841 FT	LEN=0040	INSTALLED 2001
	0080/0000	2 0 42013	0 01 0200+00
		LENGTH(AH 2576 BK 2469)	
	0070/2191	015 " DIA	CIR PLASTIC
		LEN=0040	INSTALLED 2001
	0070/1904	015 " DIA	CIR PLASTIC
		LEN=0040	INSTALLED 2001
	0070/1239	036 " DIA	CIR PLASTIC
		LEN=0036	INSTALLED 2022
	0070/0969	015 " DIA	CIRC METAL
		LEN=0032	INSTALLED UNKN
	0070/0618	015 " DIA	CIR PLASTIC
		LEN=0040	INSTALLED 2001
	0070/0316	015 " DIA	CIRC METAL
		LEN=0032	INSTALLED UNKN
	0070/0004	015 " DIA	CIR PLASTIC
017372 FT	017372 FT	LEN=0040	INSTALLED 2001
	0070/0000	2 0 42013	0 00 0173+55
		LENGTH(AH 2469 BK 2291)	
	0060/1885	015 " DIA	CIR PLASTIC
		LEN=0040	INSTALLED 2001
	0060/1632	024 " DIA	CIR PLASTIC
		LEN=0040	INSTALLED 2001
	0060/1311	015 " DIA	CIR PLASTIC
		LEN=0040	INSTALLED 2001
	0060/0309	015 " DIA	CIR PLASTIC
015081 FT	015081 FT	LEN=0040	INSTALLED 2001
		2 0 42013	0 00 0150+64
		BR SMITH RUN	
		STRUCTURE LENGTH	9 FT
		BMS ID	42/2001/0060/0000

DIR: B TOTAL LEN: 7.241 MI. DIST: 02-5 SR: 2001  
 LEFT MUN: SERGEANT T RIGHT MUN: SERGEANT T

012251 FT

009337 FT

006836 FT

0060/0000	LENGTH(AH 2291 BK 2830)
0050/2308	015 "DIA CIRC METAL LEN=0040 INSTALLED UNKN
0050/1749	018 "DIA CIR PLASTIC LEN=0040 INSTALLED 2001
0050/0957	018 "DIA CIR PLASTIC LEN=0050 INSTALLED 2001
0050/0692	018 "DIA CIR PLASTIC LEN=0040 INSTALLED 2001
0050/0388	018 "DIA CIR PLASTIC LEN=0040 INSTALLED 2001
012251 FT	2 0 42013 0 00 0122+38 SMITH RUN STRUCTURE LENGTH 8 FT BMSID 42/2001/0050/0000
0050/0000	LENGTH(AH 2830 BK 2914)
0040/2080	015 "DIA CIR PLASTIC LEN=0040 INSTALLED 2001
0040/1720	015 "DIA CIRC METAL LEN=0060 INSTALLED UNKN
0040/1400	018 "DIA CIR PLASTIC LEN=0035 INSTALLED 2001
009337 FT	2 0 42013 0 00 0093+10
0040/0000	LENGTH(AH 2914 BK 2501)
0030/1206	018 "DIA CIR PLASTIC LEN=0050 INSTALLED 2022
0030/0746	015 "DIA CIR PLASTIC LEN=0040 INSTALLED 2001
0030/0633	015 "DIA CIRC METAL LEN=0044 INSTALLED UNKN
0030/0480	015 "DIA CIR PLASTIC LEN=0040 INSTALLED 2001
0030/0219	015 "DIA CIR PLASTIC LEN=0040 INSTALLED 2001
0030/0004	018 "DIA CIRC METAL LEN=0040 INSTALLED UNKN
006836 FT	2 0 42013 0 00 0068+09
0030/0000	LENGTH(AH 2501 BK 3281)
0020/3074	015 "DIA CIR PLASTIC LEN=0040 INSTALLED 2001
0020/2775	015 "DIA CIR PLASTIC LEN=0036 INSTALLED UNKN



EXTRACT DATE: 12/18/2023  
PRINT DATE: 12/19/2023

ROADWAY MANAGEMENT SYSTEM  
SLD COUNTY/SR - ANNUAL PRINT

PAGE NUMBER: 269  
COUNTY: MCKEAN

DIR: B TOTAL LEN: 7.241 MI.  
LEFT MUN: SERGEANT T

DIST: 02-5 SR: 2001  
RIGHT MUN: SERGEANT T

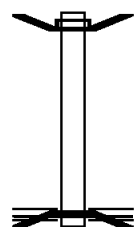
003555 FT

000000 FT

0020/2504	018 " DIA	CIR PLASTIC
	LEN=0040	INSTALLED 2001
0020/1998	018 " DIA	CIR PLASTIC
	LEN=0050	INSTALLED 2001
0020/1732	018 " DIA	CIR PLASTIC
	LEN=0040	INSTALLED 2021
0020/1548	018 " DIA	CIR PLASTIC
	LEN=0050	INSTALLED 2001
0020/1342	015 " DIA	CIR PLASTIC
	LEN=0040	INSTALLED 2001
0020/1061	015 " DIA	CIR PLASTIC
	LEN=0040	INSTALLED 2001
0020/0735	015 " DIA	CIR PLASTIC
	LEN=0040	INSTALLED 2001
0020/0390	018 " DIA	CIR PLASTIC
	LEN=0040	INSTALLED 2001
003555 FT	2 0 42013	0 00 0035+27
	FIVEMILE RUN	
	STRUCTURE LENGTH 14 FT	
	BMSID 42/2001/0020/0000	
0020/0000	LENGTH(AH 3281 BK 3555)	
0010/3324	018 " DIA	CIRC METAL
	LEN=0038	INSTALLED UNKN
0010/2831	018 " DIA	CIR PLASTIC
	LEN=0040	INSTALLED 2001
0010/2628	015 " DIA	CIR PLASTIC
	LEN=0040	INSTALLED 2001
0010/2366	018 " DIA	CIRC METAL
	LEN=0034	INSTALLED UNKN
0010/2116	018 " DIA	CIRC METAL
	LEN=0034	INSTALLED UNKN
0010/1856	015 " DIA	CIRC METAL
	LEN=0040	INSTALLED UNKN
0010/1518	018 " DIA	CIRC METAL
	LEN=0033	INSTALLED UNKN
	RBR	
0010/0842	BMS EN 42/2001/0010/0807	
	2 0 42013 0 00 0007+95	
	P3	
	SEVEN MILE RUN	
0010/0806	BMSBG 42/2001/0010/0807	
000000 FT	2 0 42013 0 00 0000+00	
	NC CLERMONT RD	
INTER-BK	SR 1001 SH	
	(SR1001 SEG 0450/1679)	
	MFC BEGIN = D	
	BK-ELK	(24)
0010/0000	LENGTH(AH 3555 BK 0000)	

EXTRACT DATE: 12/18/2023 ROADWAY MANAGEMENT SYSTEM PAGE NUMBER: 268  
 PRINT DATE: 12/19/2023 SLD COUNTY/SR - ANNUAL PRINT COUNTY: MCKEAN  
 DIR: B TOTAL LEN: .046 MI. DIST: 02-5 SR: 1023  
 LEFT MUN: ELDRED B RIGHT MUN: ELDRED B

000244 FT  
 000000 FT

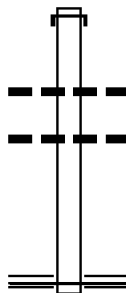


000244 FT BMS EN 42/1023/0010/0000  
 INTER-AHD DUFFY TOWN RD  
 0010/0244 (T398)  
 000000 FT 0 0 00000 0 00 0000+00  
 NC SR 1023 SH  
 DERRICK RD  
 (SR0346 SEG 0630/1048)  
 NO UNDERPASS INFORMATIO  
 BMSBG 42/1023/0010/0000  
 MFC BEGIN = E  
 0010/0000 LENGTH(AH 0244 BK 0000)

EXTRACT DATE: 12/18/2023      ROADWAY MANAGEMENT SYSTEM      PAGE NUMBER: 267  
 PRINT DATE: 12/19/2023      SLD COUNTY/SR - ANNUAL PRINT      COUNTY: MCKEAN  
 DIR: B      TOTAL LEN: .223 MI.      DIST: 02-5      SR: 1021  
 LEFT MUN: LIBERTY T      RIGHT MUN: LIBERTY T

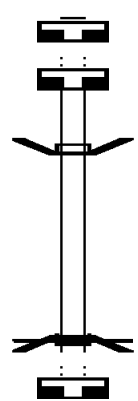
001179 FT

000000 FT



001179 FT AH-POTTER (52)  
 INTER-AHD SARTWELL CREEK RD  
 0010/1179 (SR4001 SEG 0010/0000)  
 0010/0560 024 " DIA CIR PLASTIC  
 LEN=0040 INSTALLED 2007  
 0010/0108 024"H 00"W MULT METAL  
 LEN=0061 INSTALLED UNKN  
 000000 FT 2 0 42022 0 00 0000+00  
 NC BU RTVILLE RD  
 GRAND ARMY OF THE REP H  
 (SR0006 SEG 1040/2503)  
 MFC BEGIN = D  
 0010/0000 LENGTH(AH 1179 BK 0000)

000070 FT  
 000070 FT  
 000000 FT  
 000000 FT

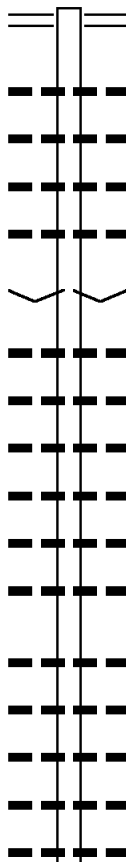


000070 FT  
 7032/0000 LENGTH(AH 0100 BK 0100)  
 000070 FT  
 7022/0000 LENGTH(AH 0100 BK 0070)  
 INTER-AHD MILL ST  
 0010/0070 (BORO)  
 000000 FT 2 0 42050 0 00 0030+06  
 NC MI LL ST  
 INTER-BK MILL ST  
 (BORO)  
 LILLIBRIDGE CREEK  
 BMSBG 42/1019/0010/0000  
 MFC BEGIN = E  
 0010/0000 LENGTH(AH 0070 BK 0100)  
 000000 FT  
 7006/0000 LENGTH(AH 0100 BK 0000)



DIR: B TOTAL LEN: 3.462 MI. DIST: 02-5 SR: 1015  
 LEFT MUN: OTTO T RIGHT MUN: OTTO T

018281 FT

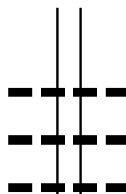


016249 FT

Stationing	Description	Material	Status
018281 FT	LOOKER MOUNTAIN TR		
0070/2032	(SR0246 SEG 0100/1562)		
0070/1243	018 " DIA	CIRC METAL	INSTALLED UNKN
0070/1125	018 " DIA	CIRC METAL	INSTALLED UNKN
0070/0965	018 " DIA	CIRC METAL	INSTALLED UNKN
0070/0442	015 " DIA	CIRC METAL	INSTALLED UNKN
016249 FT	2 0 4 2 0 1 5 0 0 1 0 1 6 2 + 7 8		
0070/0000	VILLAGE: RIXFORD		
0060/3300	LENGTH(AH 2032 BK 3466)		
0060/3125	018 " DIA	CIRC METAL	INSTALLED UNKN
0060/2770	018 " DIA	CIRC METAL	INSTALLED UNKN
0060/2425	024 " DIA	CIRC METAL	INSTALLED UNKN
0060/2115	018 " DIA	CIRC METAL	INSTALLED UNKN
0060/1885	024 " DIA	CIRC METAL	INSTALLED UNKN
0060/1283	024 " DIA	CIRC METAL	INSTALLED UNKN
0060/1000	024 " DIA	CIRC METAL	INSTALLED UNKN
0060/0525	030 " DIA	CIRC METAL	INSTALLED UNKN
0060/0430	036 " DIA	CIRC METAL	INSTALLED UNKN
0060/0146	024 " DIA	CIRC METAL	INSTALLED UNKN

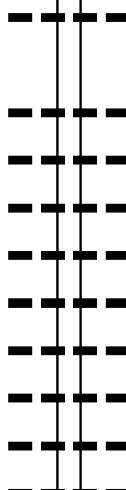
DIR: B TOTAL LEN: 3.462 MI. DIST: 02-5 SR: 1015  
 LEFT MUN: OTTO T RIGHT MUN: OTTO T

012783 FT



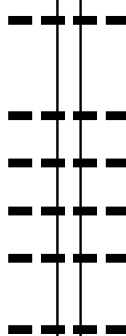
012783 FT 2 0 42015 0 01 0128+39  
 0060/0000 LENGTH(AH 3466 BK 2293)  
 015"H 18"W ELLIP METAL  
 0050/2105 LEN=0054 INSTALLED UNKN  
 015"DIA CIRC METAL  
 0050/1810 LEN=0054 INSTALLED UNKN  
 015"DIA CIRC METAL  
 0050/1505 LEN=0054 INSTALLED UNKN

010490 FT



0050/0800 018"DIA CIRC METAL  
 LEN=0054 INSTALLED UNKN  
 0050/0510 018"H 24"W ELLIP METAL  
 LEN=0054 INSTALLED UNKN  
 018"H 24"W ELLIP METAL  
 0050/0265 LEN=0054 INSTALLED UNKN  
 018"DIA CIRC METAL  
 0050/0005 LEN=0054 INSTALLED UNKN  
 010490 FT 2 0 42015 0 01 0105+73  
 0050/0000 LENGTH(AH 2293 BK 2435)  
 015"DIA CIRC METAL  
 0040/2230 LEN=0040 INSTALLED UNKN  
 015"H 18"W ELLIP METAL  
 0040/1860 LEN=0040 INSTALLED UNKN  
 018"DIA CIRC METAL  
 0040/1620 LEN=0045 INSTALLED UNKN  
 024"DIA CIRC METAL  
 0040/1375 LEN=0054 INSTALLED UNKN  
 024"DIA CIRC METAL  
 0040/1025 LEN=0045 INSTALLED UNKN  
 018"DIA CIRC METAL  
 0040/0785 LEN=0054 INSTALLED UNKN  
 018"DIA CIRC METAL  
 0040/0528 LEN=0040 INSTALLED UNKN  
 015"DIA CIRC METAL  
 0040/0290 LEN=0054 INSTALLED UNKN  
 015"DIA CIRC METAL

008055 FT



0040/0025 LEN=0054 INSTALLED UNKN  
 008055 FT 2 0 42015 0 01 0081+65  
 0040/0000 LENGTH(AH 2435 BK 2840)  
 018"DIA CIRC METAL  
 0030/2495 LEN=0045 INSTALLED 1998  
 036"DIA CIR PLASTIC  
 0030/2378 LEN=0035 INSTALLED 2010  
 018"DIA CIRC METAL  
 0030/2263 LEN=0035 INSTALLED UNKN  
 018"DIA CIRC METAL  
 0030/1973 LEN=0045 INSTALLED 2000  
 018"DIA CIR PLASTIC  
 0030/1328 LEN=0050 INSTALLED 2001





DIR: B TOTAL LEN: .163 MI. DIST: 02-5 SR: 1013  
 LEFT MUN: OTTO T RIGHT MUN: OTTO T

000860 FT

000000 FT

000000 FT

000000 FT

000000 FT

000000 FT

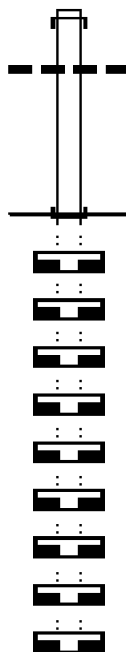
000000 FT

000000 FT

000000 FT

000000 FT

000000 FT



000860 FT

INTER-AHD NEW YORK STATE LINE  
 (STBD)  
 0092/0860 024" DIA CIR PLASTIC  
 0092/0468 LEN=0054 INSTALLED 2002  
 000000 FT 2 0 42020 0 00 0008+60  
 NC INDIAN CREEK RD  
 INTER-BK INDIAN CREEK RD  
 (T406)  
 MFC BEGIN = E  
 LENGTH(AH 0860 BK 0766)  
 000000 FT  
 7090/0000 LENGTH(AH 0766 BK 2866)  
 000000 FT  
 7080/0000 LENGTH(AH 2866 BK 2104)  
 000000 FT  
 7070/0000 LENGTH(AH 2104 BK 2346)  
 000000 FT  
 7060/0000 LENGTH(AH 2346 BK 2469)  
 000000 FT  
 7050/0000 LENGTH(AH 2469 BK 2710)  
 000000 FT  
 7040/0000 LENGTH(AH 2710 BK 2787)  
 000000 FT  
 7030/0000 LENGTH(AH 2787 BK 2029)  
 000000 FT  
 7020/0000 LENGTH(AH 2029 BK 1938)  
 000000 FT  
 7010/0000 LENGTH(AH 1938 BK 0000)



DIR: B TOTAL LEN: 2.779 MI. DIST: 02-5 SR: 1011  
 LEFT MUN: ELDRED T RIGHT MUN: ELDRED T

Stationing	Notes	Length	Material	Installation
008162 FT	0160/1130	0045	018" DIA CIR PLASTIC	INSTALLED UNKN
	0160/0832	0045	015" DIA CIR CONC	INSTALLED UNKN
	0160/0459	0045		INSTALLED UNKN
	0160/0023	008162 FT	BMSSEN 42/1011/0160/0000	1 1 05897 0 00 0081+27
			MIX CREEK	
	0160/0000	0150/2388	BMSBG 42/1011/0160/0000	LENGTH(AH 1187 BK 2931)
			ART LINE RD	
	0150/2255	0044	015" DIA CIR CONC	INSTALLED UNKN
	0150/1874	0100	024" DIA CIR CONC	INSTALLED UNKN
	0150/1465	0054	024" DIA CIR CONC	INSTALLED UNKN
005231 FT	0150/0152	0066	024" DIA CIR CONC	INSTALLED UNKN
	0150/0039	005231 FT	BMSSEN 42/1011/0150/0000	1 1 05897 0 00 0053+15
			INDIAN CREEK	
	0150/0000	0140/1955	BMSBG 42/1011/0150/0000	LENGTH(AH 2931 BK 2833)
INDIAN CREEK RD (T406)				
002398 FT	002398 FT	0140/0000	048" DIA CIR METAL	1 1 05897 0 00 0024+16
			LENGTH(AH 2833 BK 2360)	
	0130/2332	0040		INSTALLED UNKN
000038 FT	0130/0420	0130/0287	BMSSEN 42/1011/0130/0287	0 0 00000 0 00 0000+00
			KNAPP CREEK	
	0130/0287	000038 FT	BMSBG 42/1011/0130/0287	1 1 05897 0 00 0000+00

EXTRACT DATE: 12/18/2023  
PRINT DATE: 12/19/2023

ROADWAY MANAGEMENT SYSTEM  
SLD COUNTY/SR - ANNUAL PRINT

PAGE NUMBER: 258  
COUNTY: MCKEAN

DIR: B TOTAL LEN: 2.779 MI.  
LEFT MUN: ELDRED T

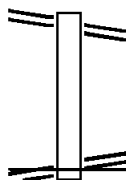
DIST: 02-5 SR: 1011  
RIGHT MUN: ELDRED T

Stationing	Unit	Notes	Stationing	Unit	Notes
					NC BARNUM RD
					DERRICK RD
					(SR0346 SEG 0620/0000)
					INTER-BK WEST ELDRED RD
					(T405)
					MFC BEGIN = D
000038	FT		0130	0000	LENGTH(AH 2360 BK 1542)
			0000	38	FT
000038	FT		7120	0000	LENGTH(AH 1542 BK 2562)
			0000	38	FT
000038	FT		7110	0000	LENGTH(AH 2562 BK 2426)
			0000	38	FT
000038	FT		7100	0000	LENGTH(AH 2426 BK 1300)
			0000	38	FT
000038	FT		7092	0000	LENGTH(AH 1300 BK 0012)
					BMSSEN 42/1011/0090/0000
					INTER-AHD WEST ELDRED RD
					(T405)
000026	FT		0090	0012	2 0 42019 0 00 0198+77
			0000	26	FT
					INTER-BK WEST ELDRED RD
					(T405)
					BEERS HOLLOW RUN
					BMSBG 42/1011/0090/0000
000026	FT		0090	0000	LENGTH(AH 0012 BK 3248)
			0000	26	FT
			7082	0000	LENGTH(AH 3248 BK 0026)
					BMSSEN 42/1011/0080/0000
					INTER-AHD WEST ELDRED RD
					(T405)
000000	FT		0080	0026	2 0 42019 0 00 0166+08
			0000	00	FT
					NC ELDRED RD
					INTER-BK WEST ELDRED RD
					(T405)
					FOWLER RUN
					BMSBG 42/1011/0080/0000
000000	FT		0080	0000	LENGTH(AH 0026 BK 1852)
			0000	00	FT
000000	FT		7070	0000	LENGTH(AH 1852 BK 2157)
			0000	00	FT
000000	FT		7060	0000	LENGTH(AH 2157 BK 2460)
			0000	00	FT
000000	FT		7050	0000	LENGTH(AH 2460 BK 2485)
			0000	00	FT
000000	FT		7040	0000	LENGTH(AH 2485 BK 2848)
			0000	00	FT
000000	FT		7030	0000	LENGTH(AH 2848 BK 2534)
			0000	00	FT
000000	FT		7020	0000	LENGTH(AH 2534 BK 2278)
			0000	00	FT
000000	FT		7010	0000	LENGTH(AH 2278 BK 0000)

EXTRACT DATE: 12/18/2023 ROADWAY MANAGEMENT SYSTEM PAGE NUMBER: 257  
 PRINT DATE: 12/19/2023 SLD COUNTY/SR - ANNUAL PRINT COUNTY: MCKEAN  
 DIR: B TOTAL LEN: .079 MI. DIST: 02-5 SR: 1010  
 LEFT MUN: OTTO T RIGHT MUN: OTTO T

OIL VALLEY RD 000415 FT  
 (SR0546 SEG 0010/0560) 0010/0415  
 000000 FT

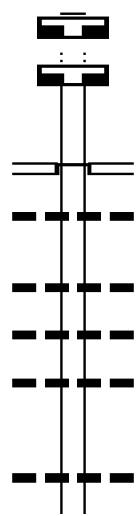
DERRICK RD  
 (SR0346 SEG 0520/3492) 0010/0000



000415 FT OIL VALLEY RD  
 0010/0415 (SR0546 SEG 0010/0560)  
 000000 FT 0 0 00000 0 00 0000+00  
 DERRICK RD  
 (SR0346 SEG 0520/3492)  
 NC COAST WY  
 MFC BEGIN = E  
 0010/0000 LENGTH(AH 0415 BK 0000)

EXTRACT DATE: 12/18/2023 ROADWAY MANAGEMENT SYSTEM PAGE NUMBER: 256  
 PRINT DATE: 12/19/2023 SLD COUNTY/SR - ANNUAL PRINT COUNTY: MCKEAN  
 DIR: B TOTAL LEN: 5.207 MI. DIST: 02-5 SR: 1009  
 LEFT MUN: CERES T RIGHT MUN: CERES T

027494 FT  
 027494 FT



027494 FT  
 7124/0000 LENGTH(AH 3775 BK 0100)  
 027494 FT  
 7122/0000 LENGTH(AH 0100 BK 3307)  
 INTER-AHD POWER HOUSE RD  
 (T439)  
 SR 0044 SH  
 (SR0044 SEG 0050/1129)  
 0110/3307 015 " DIA CIRC CONCR  
 0110/3270 LEN=0050 INSTALLED UNKN  
 0110/2622 024 " DIA CIR PLASTIC  
 LEN=0060 INSTALLED 2007  
 0110/2077 018 " DIA CIR PLASTIC  
 LEN=0040 INSTALLED 2011  
 0110/1506 018 " DIA CIRC METAL  
 LEN=0033 INSTALLED UNKN  
 0110/0566 024 " DIA CIRC METAL  
 LEN=0030 INSTALLED UNKN  
 024 " DIA CIRC METAL

EXTRACT DATE: 12/18/2023  
PRINT DATE: 12/19/2023

ROADWAY MANAGEMENT SYSTEM  
SLD COUNTY/SR - ANNUAL PRINT

PAGE NUMBER: 255  
COUNTY: MCKEAN

DIR: B TOTAL LEN: 5.207 MI.  
LEFT MUN: CERES T

DIST: 02-5 SR: 1009  
RIGHT MUN: CERES T

024187 FT	0110/0020	LEN=0030	INSTALLED UNKN
	024187 FT	2 0 42026	0 00 0235+75
		VILLAGE:	MYRTL
	0110/0000	LENGTH(AH	3307 BK 2578)
		018 "DIA	CIRC METAL
	0100/2402	LEN=0030	INSTALLED UNKN
		036 "DIA	CIRC METAL
	0100/1225	LEN=0030	INSTALLED UNKN
		018 "DIA	CIRC METAL
	0100/0652	LEN=0030	INSTALLED UNKN
		018 "DIA	CIR PLASTIC
	0100/0424	LEN=0040	INSTALLED 2022
		018 "DIA	CIRC METAL
021609 FT	0100/0030	LEN=0045	INSTALLED UNKN
	021609 FT	2 0 42026	0 00 0209+97
	0100/0000	LENGTH(AH	2578 BK 2476)
		024"H	36"W METAL ARCH
	0090/2101	LEN=0030	INSTALLED UNKN
		018 "DIA	CIR PLASTIC
	0090/1650	LEN=0040	INSTALLED 2000
		024 "DIA	CIRC CONCR
	0090/1321	LEN=0035	INSTALLED UNKN
		018 "DIA	CIRC METAL
	0090/0830	LEN=0030	INSTALLED UNKN
019133 FT	019133 FT	2 0 42026	0 00 0185+00
	0090/0000	LENGTH(AH	2476 BK 2610)
		024 "DIA	CIRC METAL
	0080/2216	LEN=0035	INSTALLED 1997
		018 "DIA	CIR PLASTIC
	0080/1470	LEN=0040	INSTALLED 2009
		018 "DIA	CIRC METAL
	0080/1082	LEN=0040	INSTALLED UNKN
		018 "DIA	CIR PLASTIC
	0080/0794	LEN=0040	INSTALLED 2000
016523 FT	016523 FT	2 0 42026	0 00 0159+11
	0080/0000	LENGTH(AH	2610 BK 3422)
		018 "DIA	CIRC METAL
	0070/3095	LEN=0035	INSTALLED UNKN
	0070/2968	BMSSEN 42/1009	0070/2947
		2 0 42026	0 00 0154+44
		TRIB BELL	RUN
	0070/2947	BMSBG 42/1009	0070/2947
		018"H	00"W MULT METAL

DIR: B TOTAL LEN: 5.207 MI. DIST: 02-5 SR: 1009  
 LEFT MUN: CERES T RIGHT MUN: CERES T

Stationing	Notes	Material	Length	Material	Length	Material	Length
0070/1840		018" DIA	0030	CIR PLASTIC	0030	INSTALLED	UNKN
0070/1514		018" DIA	0045	CIR PLASTIC	0045	INSTALLED	2022
0070/1068		018" DIA	0040	CIR PLASTIC	0040	INSTALLED	2011
0070/0844		018" DIA	0030	CIRC METAL	0030	INSTALLED	UNKN
0070/0692		018" DIA	0030	CIRC METAL	0030	INSTALLED	UNKN
013101 FT							
0070/0000		2 0 42026	0 00	0124+87			
0060/2223		018" DIA	0040	CIR PLASTIC	0040	INSTALLED	2022
0060/2086		018" DIA	0040	CIR PLASTIC	0040	INSTALLED	2022
0060/1831		018" DIA	0040	CIR PLASTIC	0040	INSTALLED	UNKN
0060/1567		018" DIA	0030	CIRC METAL	0030	INSTALLED	UNKN
0060/1240		018" DIA	0030	CIRC METAL	0030	INSTALLED	UNKN
0060/0751		018" DIA	0030	CIR PLASTIC	0030	INSTALLED	2022
010789 FT							
0060/0019		BMS EN 42/1009	0060/0000				
010789 FT		2 0 42026	0 00	0101+81			
0060/0000		TAYLOR BROOK					
0050/2353		BMSBG 42/1009	0060/0000				
0050/2353		CHURCH HOLLOW RD					
0050/1632		015" DIA	0030	CIRC METAL	0030	INSTALLED	UNKN
0050/1279		015" DIA	0030	CIRC METAL	0030	INSTALLED	UNKN
007888 FT							
0050/0022		BMS EN 42/1009	0050/0000				
007888 FT		2 0 42026	0 00	0072+75			
0050/0000		BRANCH BELL RUN					
0040/1847		BMSBG 42/1009	0050/0000				
0040/1389		015" DIA	0030	CIRC METAL	0030	INSTALLED	UNKN
		018" DIA	0030	CIRC METAL	0030	INSTALLED	UNKN

TAYLOR BROOK RD  
(T440)

COON HOLLOW RD  
(T427)





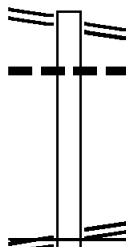
EXTRACT DATE: 12/18/2023 ROADWAY MANAGEMENT SYSTEM PAGE NUMBER: 252  
 PRINT DATE: 12/19/2023 SLD COUNTY/SR - ANNUAL PRINT COUNTY: MCKEAN

DIR: B TOTAL LEN: .195 MI. DIST: 02-5 SR: 1008  
 LEFT MUN: KEATING T RIGHT MUN: KEATING T

SR 0446 SH 001027 FT  
 (SR0446 SEG 0010/0828) 0012/1027

000000 FT

SR 0046 SH  
 (SR0046 SEG 0400/0000) 0012/0000

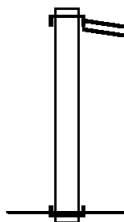


001027 FT SR 0446 SH  
 0012/1027 (SR0446 SEG 0010/0828)  
 015 " DIA CIRC CONCR  
 0012/0837 LEN=0040 INSTALLED UNKN  
 000000 FT 0 0 00000 0 00 0000+00  
 SR 0046 SH  
 (SR0046 SEG 0400/0000)  
 NC SR 1008 SH  
 MFC BEGIN = E  
 0012/0000 LENGTH(AH 1027 BK 0000)

EXTRACT DATE: 12/18/2023 ROADWAY MANAGEMENT SYSTEM PAGE NUMBER: 251  
 PRINT DATE: 12/19/2023 SLD COUNTY/SR - ANNUAL PRINT COUNTY: MCKEAN  
 DIR: B TOTAL LEN: .114 MI. DIST: 02-5 SR: 1007  
 LEFT MUN: CERES T RIGHT MUN: CERES T

000601 FT

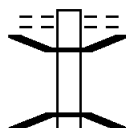
000000 FT



000601 FT  
 INTER-AHD BELL RUN RD  
 (SR1009 SEG 0020/0000)  
 BELL RUN RD  
 0010/0601 (SR1009 SEG 0020/0000)  
 000000 FT 2 0 42025 0 00 0000+00  
 NC BE LL RUN RD  
 INTER-BK BELL RUN RD  
 (SR4015 SEG 0034/1695)  
 MFC BEGIN = E  
 BK-POTTER (52)  
 0010/0000 LENGTH(AH 0601 BK 0000)

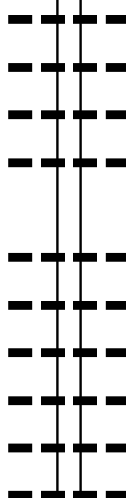
DIR: B TOTAL LEN: 3.897 MI. DIST: 02-5 SR: 1006  
 LEFT MUN: CERES T RIGHT MUN: CERES T

020578 FT



020578 FT (TBK) KINGS RUN RD  
 0080/3105 (T438)  
 0080/2869 BMS EN 42/1006/0080/2829  
 2 0 42029 0 00 0203+86  
 KINGS RUN  
 0080/2829 BMSBG 42/1006/0080/2829

017473 FT



0080/1084 015 " DIA CIRC METAL  
 LEN=0045 INSTALLED UNKN  
 0080/0769 018 " DIA CIRC METAL  
 LEN=0050 INSTALLED UNKN  
 0080/0467 018 " DIA CIRC METAL  
 LEN=0050 INSTALLED UNKN  
 0080/0083 018 " DIA CIRC METAL  
 LEN=0050 INSTALLED UNKN  
 017473 FT 2 0 42029 0 00 0175+00  
 5 0080/0000 LENGTH(AH 3105 BK 2411)  
 018 " DIA CIRC METAL  
 LEN=0045 INSTALLED UNKN  
 0070/2010 015 " DIA CIRC METAL  
 LEN=0045 INSTALLED UNKN  
 0070/1689 015 " DIA CIRC METAL  
 LEN=0054 INSTALLED UNKN  
 0070/1326 018 " DIA CIR PLASTIC  
 LEN=0054 INSTALLED 2008  
 0070/1052 015 " DIA CIRC METAL  
 LEN=0045 INSTALLED UNKN  
 0070/0717 015 "H 18"W ELLIP METAL  
 LEN=0045 INSTALLED UNKN  
 0070/0265 2 0 42029 0 00 0150+58  
 015062 FT 015 " DIA CIRC METAL  
 LEN=0054 INSTALLED 1995  
 5 0070/0000 LENGTH(AH 2411 BK 2642)

015062 FT

EXTRACT DATE: 12/18/2023  
PRINT DATE: 12/19/2023

ROADWAY MANAGEMENT SYSTEM  
SLD COUNTY/SR - ANNUAL PRINT

PAGE NUMBER: 249  
COUNTY: MCKEAN

DIR: B TOTAL LEN: 3.897 MI.  
LEFT MUN: CERES T

DIST: 02-5 SR: 1006  
RIGHT MUN: CERES T

Stationing	Length	Material	Installation
0060/2374	0060	015" H 18" W ELLIP METAL	LEN=0045 INSTALLED UNKN
0060/2121	0060	018" DIA CIR PLASTIC	LEN=0050 INSTALLED 2000
0060/1814	0060	018" DIA CIRC METAL	LEN=0050 INSTALLED 1999
0060/1420	0060	BARDEN BROOK RD (T403)	018" DIA CIRC METAL
0060/1000	0060	018" DIA CIR PLASTIC	LEN=0054 INSTALLED UNKN
0060/0664	0060	018" DIA CIR PLASTIC	LEN=0050 INSTALLED 1999
0060/0298	0060	018" DIA CIR PLASTIC	LEN=0050 INSTALLED 1999
012420 FT	012420 FT	2 0 42029 0 00 0124+16	018" DIA CIRC METAL
0060/0000	0060	LENGTH(AH 2642 BK 2426)	LEN=0040 INSTALLED 2000
0050/2074	0050	018" DIA CIR PLASTIC	LEN=0050 INSTALLED 2022
0050/1701	0050	018" DIA CIR PLASTIC	LEN=0055 INSTALLED 2022
0050/1346	0050	018" DIA CIR PLASTIC	LEN=0040 INSTALLED 2022
0050/0694	0050	036" DIA CIRC METAL	LEN=0025 INSTALLED UNKN
0050/0323	0050	018" DIA CIRC METAL	LEN=0045 INSTALLED UNKN
009994 FT	009994 FT	2 0 42029 0 00 0099+90	0050/0000 LENGTH(AH 2426 BK 2706)
0040/2208	0040	018" DIA CIRC METAL	LEN=0045 INSTALLED UNKN
0040/2064	0040	018" DIA CIRC METAL	LEN=0045 INSTALLED UNKN
0040/1850	0040	015" H 18" W ELLIP METAL	LEN=0045 INSTALLED UNKN
0040/1513	0040	015" DIA CIRC METAL	LEN=0045 INSTALLED UNKN
0040/1165	0040	018" DIA CIRC METAL	LEN=0030 INSTALLED UNKN
0040/1075	0040	018" DIA CIRC METAL	LEN=0030 INSTALLED UNKN
0040/0420	0040	015" DIA CIRC METAL	LEN=0045 INSTALLED UNKN
0040/0003	0040	018" DIA CIRC METAL	LEN=0045 INSTALLED UNKN
007288 FT	007288 FT	2 0 42029 0 00 0072+84	0040/0000 LENGTH(AH 2706 BK 2404)

EXTRACT DATE: 12/18/2023  
PRINT DATE: 12/19/2023

ROADWAY MANAGEMENT SYSTEM  
SLD COUNTY/SR - ANNUAL PRINT

PAGE NUMBER: 248  
COUNTY: MCKEAN

DIR: B TOTAL LEN: 3.897 MI.  
LEFT MUN: CERES T

DIST: 02-5 SR: 1006  
RIGHT MUN: CERES T

Stationing	Material	Length	Notes
0030/1862	018" DIA CIR PLASTIC	LEN=0040	INSTALLED 2000
0030/1403	018"H 24"W ELLIP METAL	LEN=0045	INSTALLED UNKN
0030/1248	018" DIA CIR METAL	LEN=0045	INSTALLED UNKN
0030/1091	018" DIA CIR METAL	LEN=0045	INSTALLED UNKN
0030/0686	018" DIA CIR METAL	LEN=0045	INSTALLED UNKN
0030/0268	018" DIA CIR METAL	LEN=0045	INSTALLED UNKN
004884 FT	2 0 42029 0 00 0048+80		
0030/0000	LENGTH(AH 2404 BK 2688)		
0020/2512	024" DIA CIR METAL	LEN=0045	INSTALLED UNKN
0020/2012	030" DIA CIR PLASTIC	LEN=0040	INSTALLED 2009
0020/1343	015" DIA CIR METAL	LEN=0045	INSTALLED UNKN
0020/1010	021"H 15"W ELLIP METAL	LEN=0050	INSTALLED 2002
0020/0687	018" DIA CIR METAL	LEN=0045	INSTALLED UNKN
0020/0165	018" DIA CIR METAL	LEN=0045	INSTALLED UNKN
0020/0075	018" DIA CIR METAL	LEN=0045	INSTALLED UNKN
002196 FT	2 0 42029 0 00 0021+92		
0020/0000	CERES ELDRED T LENGTH(AH 2688 BK 2196)		
0010/1514	BMS EN 42/1006/0010/1469	2 0 42029 0 00 0014+64	
0010/1469	MCCREA BROOK		
0010/1018	BMSBG 42/1006/0010/1469		
0010/0020	018" DIA CIR METAL	LEN=0025	INSTALLED UNKN
000000 FT	2 0 42029 0 00 0000+00		
	NC MC CRAE BROOK RD		
	SR 0446 SH		
	(SR 0446 SEG 0260/0227)		
	MFC BEGIN = D		
0010/0000	LENGTH(AH 2196 BK 0000)		

DIR: B TOTAL LEN: .008 MI. DIST: 02-5 SR: 1005  
 LEFT MUN: CERES T RIGHT MUN: CERES T

000042 FT



000042 FT  
 7242/0000 LENGTH(AH 0952 BK 0013)  
 BMSSEN 42/1005/0240/0000

000029 FT



INTER-AHD  
 0240/0013 KINGS RUN RD  
 (T438)  
 000029 FT 2 0 42028 0 00 0643+86  
 INTER-BK KINGS RUN RD  
 (T438)

000029 FT



OSWAYO CREEK OVERFLOW  
 BMSBG 42/1005/0240/0000  
 MFC BEGIN = D  
 LENGTH(AH 0013 BK 2379)

000029 FT



0240/0000  
 000029 FT LENGTH(AH 2379 BK 2512)

000029 FT



000029 FT LENGTH(AH 2512 BK 2585)

000029 FT



000029 FT LENGTH(AH 2585 BK 0028)

000029 FT



000029 FT LENGTH(AH 0028 BK 1424)

000029 FT



7204/0000 LENGTH(AH 1424 BK 0029)  
 BMSSEN 42/1005/0200/0000

000000 FT



INTER-AHD  
 0200/0029 KINGS RUN RD  
 (T438)  
 000000 FT 2 0 42028 0 00 0548+73  
 NC KINGS RUN RD

EXTRACT DATE: 12/18/2023  
PRINT DATE: 12/19/2023

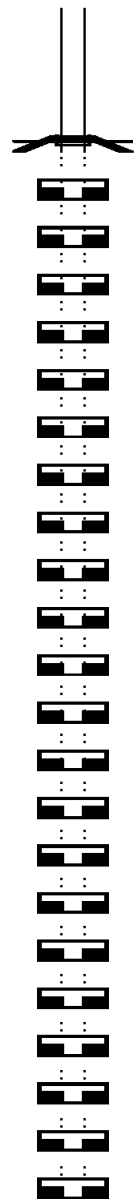
ROADWAY MANAGEMENT SYSTEM  
SLD COUNTY/SR - ANNUAL PRINT

PAGE NUMBER: 246  
COUNTY: MCKEAN

DIR: B TOTAL LEN: .008 MI.  
LEFT MUN: CERES T




DIST: 02-5 SR: 1005  
RIGHT MUN: CERES T

	INTER-BK	KINGS RUN RD (T438)
000000 FT	0200/0000	BMSBG 42/1005/0200/0000
000000 FT	000000 FT	MFC BEGIN = E
000000 FT	7200/0000	LENGTH(AH 0029 BK 1078)
000000 FT	000000 FT	LENGTH(AH 1078 BK 3877)
000000 FT	7190/0000	LENGTH(AH 3877 BK 2510)
000000 FT	000000 FT	LENGTH(AH 2510 BK 3334)
000000 FT	7180/0000	LENGTH(AH 3334 BK 2448)
000000 FT	000000 FT	LENGTH(AH 2448 BK 3582)
000000 FT	7170/0000	LENGTH(AH 3582 BK 2871)
000000 FT	000000 FT	LENGTH(AH 2871 BK 1931)
000000 FT	7160/0000	LENGTH(AH 1931 BK 1726)
000000 FT	000000 FT	LENGTH(AH 1726 BK 2784)
000000 FT	7150/0000	LENGTH(AH 2784 BK 2960)
000000 FT	000000 FT	LENGTH(AH 2960 BK 2295)
000000 FT	7140/0000	LENGTH(AH 2295 BK 1671)
000000 FT	000000 FT	LENGTH(AH 1671 BK 0800)
000000 FT	7132/0000	LENGTH(AH 0800 BK 3771)
000000 FT	000000 FT	LENGTH(AH 3771 BK 2590)
000000 FT	7130/0000	LENGTH(AH 2590 BK 2399)
000000 FT	000000 FT	LENGTH(AH 2399 BK 2532)
000000 FT	7120/0000	LENGTH(AH 2532 BK 2540)
000000 FT	000000 FT	LENGTH(AH 2540 BK 2408)
000000 FT	7110/0000	LENGTH(AH 2408 BK 2637)
000000 FT	000000 FT	LENGTH(AH 2637 BK 2355)
000000 FT	7100/0000	LENGTH(AH 2355 BK 0000)
000000 FT	000000 FT	
000000 FT	7092/0000	
000000 FT	000000 FT	
000000 FT	7090/0000	
000000 FT	000000 FT	
000000 FT	7080/0000	
000000 FT	000000 FT	
000000 FT	7070/0000	
000000 FT	000000 FT	
000000 FT	7060/0000	
000000 FT	000000 FT	
000000 FT	7050/0000	
000000 FT	000000 FT	
000000 FT	7040/0000	
000000 FT	000000 FT	
000000 FT	7030/0000	
000000 FT	000000 FT	
000000 FT	7020/0000	
000000 FT	000000 FT	
000000 FT	7010/0000	





EXTRACT DATE: 12/18/2023      ROADWAY MANAGEMENT SYSTEM      PAGE NUMBER: 245  
 PRINT DATE: 12/19/2023      SLD COUNTY/SR - ANNUAL PRINT      COUNTY: MCKEAN  
 DIR: B      TOTAL LEN: .000 MI.      DIST: 02-5      SR: 1004  
 LEFT MUN: LIBERTY T      RIGHT MUN: LIBERTY T

000000 FT		000000 FT	
000000 FT		7030/0000 FT	LENGTH(AH 2945 BK 3551)
000000 FT		000000 FT	
		7020/0000 FT	LENGTH(AH 3551 BK 3618)
		000000 FT	
		7010/0000 FT	LENGTH(AH 3618 BK 0000)

DIR: B TOTAL LEN: .831 MI. DIST: 02-5 SR: 1003  
 LEFT MUN: LIBERTY T RIGHT MUN: LIBERTY T

Stationing	Description	Material	Length	Notes
004386 FT	INTER-AHD	UNKNOWN	RD	LENGTH(AH 0706 BK 1632)
0020/1632	(TWP)	018" DIA	CIR PLASTIC	
0020/1620		LEN=0035	INSTALLED 2000	
0020/1394		018" DIA	CIR PLASTIC	
		LEN=0035	INSTALLED 2000	
		018" DIA	CIRC METAL	
		LEN=0045	INSTALLED 2000	
		018" DIA	CIRC METAL	
		LEN=0040	INSTALLED UNKN	
		018" DIA	CIR PLASTIC	
		LEN=0045	INSTALLED 2000	
		018" DIA	CIR PLASTIC	
		LEN=0035	INSTALLED 2000	
002754 FT	2 0 42024 0 00 0027+54			
0020/0000	LENGTH(AH 1632 BK 2754)	018" DIA	CIR PLASTIC	
0010/2349		LEN=0045	INSTALLED 2000	
0010/2100		018" DIA	CIRC METAL	
		LEN=0035	INSTALLED UNKN	
		018" DIA	CIRC METAL	
		LEN=0035	INSTALLED 1997	
		018" DIA	CIR PLASTIC	
		LEN=0035	INSTALLED 1998	
		018" DIA	CIR PLASTIC	
		LEN=0045	INSTALLED 2000	
		018" DIA	CIRC METAL	
		LEN=0040	INSTALLED 1998	
000000 FT	2 0 42024 0 00 0000+00			
	NC SR 1003 SH			
	INTER-BK (TBC)			
	MFC BEGIN = D			
0010/0000	LENGTH(AH 2754 BK 0000)			

LILLI BRIDGE CREEK RD  
(T428)

EXTRACT DATE: 12/18/2023 ROADWAY MANAGEMENT SYSTEM PAGE NUMBER: 243  
PRINT DATE: 12/19/2023 SLD COUNTY/SR - ANNUAL PRINT COUNTY: MCKEAN  
DIR: B TOTAL LEN: 1.601 MI. DIST: 02-5 SR: 1002  
LEFT MUN: ANNIN T RIGHT MUN: ANNIN T

EXTRACT DATE: 12/18/2023  
PRINT DATE: 12/19/2023

ROADWAY MANAGEMENT SYSTEM  
SLD COUNTY/SR - ANNUAL PRINT

PAGE NUMBER: 242  
COUNTY: MCKEAN

DIR: B TOTAL LEN: 1.601 MI.  
LEFT MUN: ANNIN T

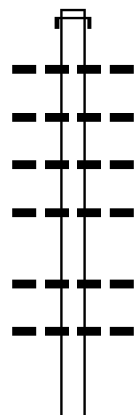
DIST: 02-5 SR: 1002  
RIGHT MUN: ANNIN T

		7096/0000	LENGTH(AH 0468 BK 0055) BMSSEN 42/1002/0094/0000
		INTER-AHD	CHAMPLIN HILL RD
008399	FT	0094/0055	(T416)
		008399	FT 2 0 42018 0 00 0189+91
		INTER-BK	(APRA) GLENN O HAWBAKER
			CHAMPLIN HILL RD
			(T416)
			ANNIN CREEK
			BMSBG 42/1002/0094/0000
008399	FT	0094/0000	LENGTH(AH 0055 BK 1198)
		008399	FT
		7092/0000	LENGTH(AH 1198 BK 0200)
			(APRA) GLENN O HAWBAKER
			BMSSEN 42/1002/0090/0000
		INTER-AHD	CHAMPLIN HILL RD
008199	FT	0090/0200	(T416)
		008199	FT 2 0 42018 0 00 0175+95
		INTER-BK	CHAMPLIN HILL RD
			(T416)
			ALLEGHENY RIVER
			BMSBG 42/1002/0090/0000
008199	FT	0090/0000	LENGTH(AH 0200 BK 1787)
		008199	FT
		7080/0000	LENGTH(AH 1787 BK 2364)
008199	FT	008199	FT
		7070/0000	LENGTH(AH 2364 BK 0033)
			BMSSEN 42/1002/0062/0000
		INTER-AHD	CHAMPLIN HILL RD
008166	FT	0062/0033	(T416)
		008166	FT 2 0 42018 0 00 0134+21
		INTER-BK	CHAMPLIN HILL RD
			(T416)
			OPEN BROOK
			BMSBG 42/1002/0062/0000
008166	FT	0062/0000	LENGTH(AH 0033 BK 2811)
		008166	FT
		7060/0000	LENGTH(AH 2811 BK 2344)
008166	FT	008166	FT
		7050/0000	LENGTH(AH 2344 BK 0062)
008166	FT	008166	FT
		7042/0000	LENGTH(AH 0062 BK 2730)
		INTER-AHD	CHAMPLIN HILL RD
			(T416)
		0040/2730	KEATING T
		0040/2006	018 " DIA CIRC METAL
			LEN=0040 INSTALLED 1998
			015 " DIA CIRC METAL
		0040/1606	LEN=0030 INSTALLED UNKN



EXTRACT DATE: 12/18/2023 ROADWAY MANAGEMENT SYSTEM PAGE NUMBER: 240  
 PRINT DATE: 12/19/2023 SLD COUNTY/SR - ANNUAL PRINT COUNTY: MCKEAN  
 DIR: B TOTAL LEN: 1.086 MI. DIST: 02-5 SR: 1001  
 LEFT MUN: CERES T RIGHT MUN: CERES T

005735 FT



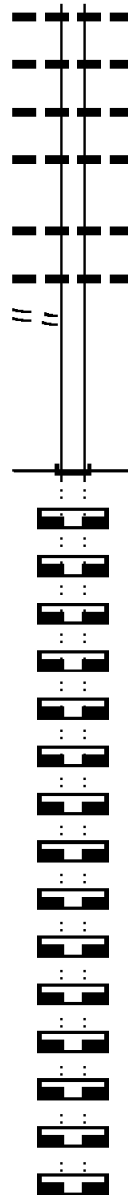
002717 FT

Stationing	Description
005735 FT	INTER-AHD BELLS RUN RD
0150/3018	(TBC)
0150/2946	018" DIA CIR PLASTIC LEN=0035 INSTALLED UNKN
0150/2383	024"H 48"W ELLIP METAL LEN=0055 INSTALLED UNKN
0150/1901	018" DIA CIRC METAL LEN=0050 INSTALLED 1998
0150/1573	018" DIA CIRC METAL LEN=0050 INSTALLED 1998
0150/0956	018" DIA CIRC METAL LEN=0040 INSTALLED 1996
0150/0420	015" DIA CIRC METAL LEN=0035 INSTALLED UNKN
002717 FT	2 0 42024 0 00 0081+99
0150/0000	LENGTH(AH 3018 BK 2717) 018" DIA CIRC METAL

DIR: B TOTAL LEN: 1.086 MI. DIST: 02-5 SR: 1001  
 LEFT MUN: CERES T RIGHT MUN: CERES T

ANNIN CREEK RD  
 (T425)

0142/0015  
 000000 FT



0142/2650 LEN=0035 INSTALLED UNKN  
 018 "DIA CIRC METAL  
 0142/2182 LEN=0035 INSTALLED UNKN  
 018 "DIA CIRC METAL  
 0142/1794 LEN=0040 INSTALLED UNKN  
 018 "DIA CIRC METAL  
 0142/1281 LEN=0035 INSTALLED UNKN  
 018 "DIA CIRC METAL  
 0142/0626 LEN=0040 INSTALLED 1996  
 018 "DIA CIRC METAL  
 0142/0375 LEN=0040 INSTALLED UNKN

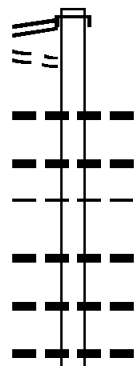
000000 FT 2 0 42023 0 00 0055+53  
 NC TWO MILE RD  
 INTER-BK TWO MILE RD  
 (T605)  
 MFC BEGIN = E

000000 FT  
 000000 FT  
 000000 FT  
 000000 FT  
 000000 FT  
 000000 FT  
 000000 FT  
 000000 FT  
 000000 FT  
 000000 FT  
 000000 FT  
 000000 FT  
 000000 FT  
 000000 FT  
 000000 FT  
 000000 FT  
 000000 FT  
 000000 FT  
 000000 FT  
 000000 FT  
 000000 FT  
 000000 FT

5 0142/0000 LENGTH(AH 2717 BK 0474)  
 000000 FT  
 7140/0000 LENGTH(AH 0474 BK 0947)  
 000000 FT  
 7130/0000 LENGTH(AH 0947 BK 3269)  
 000000 FT  
 7120/0000 LENGTH(AH 3269 BK 1452)  
 000000 FT  
 7110/0000 LENGTH(AH 1452 BK 2658)  
 000000 FT  
 7100/0000 LENGTH(AH 2658 BK 2299)  
 000000 FT  
 7090/0000 LENGTH(AH 2299 BK 2463)  
 000000 FT  
 7080/0000 LENGTH(AH 2463 BK 2546)  
 000000 FT  
 7070/0000 LENGTH(AH 2546 BK 2531)  
 000000 FT  
 7060/0000 LENGTH(AH 2531 BK 1439)  
 000000 FT  
 7052/0000 LENGTH(AH 1439 BK 1069)  
 000000 FT  
 7050/0000 LENGTH(AH 1069 BK 2524)  
 000000 FT  
 7040/0000 LENGTH(AH 2524 BK 2472)  
 000000 FT  
 7030/0000 LENGTH(AH 2472 BK 2545)  
 000000 FT  
 7020/0000 LENGTH(AH 2545 BK 2464)  
 000000 FT  
 7010/0000 LENGTH(AH 2464 BK 0000)

EXTRACT DATE: 12/18/2023 ROADWAY MANAGEMENT SYSTEM PAGE NUMBER: 238  
 PRINT DATE: 12/19/2023 SLD COUNTY/SR - ANNUAL PRINT COUNTY: MCKEAN  
 DIR: B TOTAL LEN: 11.705 MI. DIST: 02-5 SR: 770  
 LEFT MUN: KEATING T RIGHT MUN: KEATING T

SR 0646 SH 061803 FT  
 (SR0646 SEG 0120/0000) 0230/3758  
 FOR SR 0646 AND 0770 0230/3247  
 (CONN)



061803 FT  
 INTER-AHD SR 0646 SH  
 0230/3758 (SR0646 SEG 0120/0000)

0230/3231	015 " DIA	CIRC CONCR	LEN=0050	INSTALLED UNKN
0230/2917	015 " DIA	CIRC CONCR	LEN=0040	INSTALLED 1993
0230/2812	KEATING BRADFORD T			
0230/2642	015 " DIA	CIRC CONCR	LEN=0060	INSTALLED UNKN
0230/2344	036 " H	48 " W	CON BOX	CUL
0230/2273	024 " DIA	CIRC CONCR	LEN=0065	INSTALLED 1993
			LEN=0065	INSTALLED UNKN



DIR: B TOTAL LEN: 11.705 MI. DIST: 02-5 SR: 770  
 LEFT MUN: BRADFORD T RIGHT MUN: BRADFORD T

058045 FT

0230/1985	015 " DIA	CIRC CONCR	LEN=0060	INSTALLED UNKN
0230/1666	015 " DIA	CIRC CONCR	LEN=0060	INSTALLED UNKN
0230/1433	015 " DIA	CIRC CONCR	LEN=0065	INSTALLED UNKN
0230/1280	036 " DIA	CIRC CONCR	LEN=0065	INSTALLED UNKN
0230/1194	024 " DIA	CIRC CONCR	LEN=0065	INSTALLED UNKN
0230/1010	024 " DIA	CIRC CONCR	LEN=0065	INSTALLED UNKN
0230/0683	015 " DIA	CIRC CONCR	LEN=0060	INSTALLED UNKN
0230/0520	015 " DIA	CIRC CONCR	LEN=0060	INSTALLED UNKN
0230/0253	015 " DIA	CIRC CONCR	LEN=0060	INSTALLED UNKN
058045 FT	1 0 00469	0 00 0225+00		
0230/0000	VILLAGE: AIKEN			
0220/3018	LENGTH(AH 3758 BK 3018)			
0220/2795	015 " DIA	CIRC CONCR	LEN=0060	INSTALLED UNKN
0220/2689	048 " H 48 " W	CON BOX CUL		
0220/2398	048 " DIA	CIRC CONCR	LEN=0075	INSTALLED UNKN
0220/2129	015 " DIA	CIRC CONCR	LEN=0060	INSTALLED UNKN
0220/1996	015 " DIA	CIRC CONCR	LEN=0065	INSTALLED UNKN
0220/1729	015 " DIA	CIRC CONCR	LEN=0055	INSTALLED UNKN
0220/1467	024 " DIA	CIRC CONCR	LEN=0065	INSTALLED UNKN
0220/1211	015 " DIA	CIRC CONCR	LEN=0065	INSTALLED UNKN
0220/1025	015 " DIA	CIRC CONCR	LEN=0086	INSTALLED UNKN
0220/0930	036 " DIA	CIRC CONCR	LEN=0065	INSTALLED UNKN
0220/0795	015 " DIA	CIRC CONCR	LEN=0065	INSTALLED UNKN
0220/0704	024 " DIA	CIRC CONCR	LEN=0065	INSTALLED UNKN
0220/0410	015 " DIA	CIRC CONCR	LEN=0060	INSTALLED UNKN
	024 " DIA	CIRC CONCR		

DIR: B TOTAL LEN: 11.705 MI. DIST: 02-5 SR: 770  
 LEFT MUN: BRADFORD T RIGHT MUN: BRADFORD T

Station	Length	Material	Status	Notes
0220/0248	LEN=0060	015" DIA CIRC CONCR	INSTALLED	UNKN
0220/0084	LEN=0065	015" DIA CIRC CONCR	INSTALLED	UNKN
055027 FT	1 0 00469	0 00 0195+00		
0220/0000	LENGTH(AH 3018 BK 3156)	015" DIA CIRC CONCR	INSTALLED	UNKN
0210/3080	LEN=0065	015" DIA CIRC CONCR	INSTALLED	UNKN
0210/2736	LEN=0065	015" DIA CIRC CONCR	INSTALLED	UNKN
0210/2445	LEN=0065	015" DIA CIRC CONCR	INSTALLED	UNKN
0210/2176	LEN=0060	015" DIA CIRC CONCR	INSTALLED	UNKN
0210/1966	LEN=0055	015" DIA CIRC CONCR	INSTALLED	2000
0210/1921	LEN=0055	015" DIA CIRC CONCR	INSTALLED	UNKN
0210/1760	LEN=0055	015" DIA CIRC CONCR	INSTALLED	UNKN
0210/1456	LEN=0055	015" DIA CIRC CONCR	INSTALLED	UNKN
0210/1167	LEN=0055	015" DIA CIRC CONCR	INSTALLED	UNKN
0210/0599	LEN=0055	015" DIA CIRC CONCR	INSTALLED	UNKN
051871 FT	0210/0067	BMSSEN 42/0770/0210/0000		
	051871 FT	1 0 00469 0 00 0163+28		
		MINARD RUN		
		BMSBG 42/0770/0210/0000		
0210/0000	LENGTH(AH 3156 BK 2997)	018" DIA CIRC CONCR	INSTALLED	2015
0200/2912	LEN=0066	036" DIA CIRC CONCR	INSTALLED	2015
0200/2550	LEN=0055	036" DIA CIRC CONCR	INSTALLED	UNKN
0200/2117	LEN=0050	015" DIA CIRC CONCR	INSTALLED	UNKN
0200/1623	LEN=0055	015" DIA CIRC CONCR	INSTALLED	UNKN
0200/1223	LEN=0055	015" DIA CIRC CONCR	INSTALLED	UNKN
0200/1199	LEN=0015	015" DIA CIR PLASTIC	INSTALLED	UNKN
FOSTER HOLLOW RD (T333)	0200/1195	015" DIA CIRC CONCR	INSTALLED	UNKN
	0200/0956	015" DIA CIRC CONCR	INSTALLED	UNKN
	0200/0695	018" DIA CIRC CONCR	INSTALLED	UNKN
	0200/0290	LEN=0058	INSTALLED	2015

EXTRACT DATE: 12/18/2023  
PRINT DATE: 12/19/2023

ROADWAY MANAGEMENT SYSTEM  
SLD COUNTY/SR - ANNUAL PRINT

PAGE NUMBER: 235  
COUNTY: MCKEAN

DIR: B TOTAL LEN: 11.705 MI.  
LEFT MUN: BRADFORD T

DIST: 02-5 SR: 770  
RIGHT MUN: BRADFORD T

Stationing	Notes	Stationing	Notes
048874 FT		0200/0079	BMS EN 42/0770/0200/0000
		048874 FT	1 0 00469 0 00 0133+52
			MINARD RUN
		5 0200/0000	BMSBG 42/0770/0200/0000
			LENGTH(AH 2997 BK 2545)
		0190/2179	018 "DIA CIRC CONCR
			LEN=0058 INSTALLED 2015
		0190/1926	015 "DIA CIRC CONCR
			LEN=0055 INSTALLED UNKN
		0190/1603	018 "DIA CIRC CONCR
			LEN=0085 INSTALLED UNKN
		0190/1518	LANGLEY DR
			(TWP )
		0190/1260	020"H 35"W ELLIP METAL
			LEN=0060 INSTALLED 2001
ORCHARD VAL (T335)		0190/0011	BMS EN 42/0770/0190/0000
046329 FT		046329 FT	1 0 00469 0 00 0107+97
			MINARD RUN
		5 0190/0000	BMSBG 42/0770/0190/0000
			LENGTH(AH 2545 BK 3315)
		0180/2606	015 "DIA CIRC CONCR
			LEN=0060 INSTALLED UNKN
		0180/2286	015 "DIA CIRC CONCR
			LEN=0055 INSTALLED UNKN
		0180/1850	024 "DIA CIRC CONCR
			LEN=0060 INSTALLED UNKN
CLUBVIEW DR (T574)		0180/1516	036 "DIA CIRC CONCR
			LEN=0060 INSTALLED UNKN
		0180/1246	015 "DIA CIRC CONCR
			LEN=0055 INSTALLED UNKN
		0180/1040	015 "DIA CIRC CONCR
			LEN=0065 INSTALLED UNKN
		0180/0799	015 "DIA CIRC CONCR
			LEN=0065 INSTALLED UNKN
		0180/0354	015 "DIA CIRC CONCR
			LEN=0060 INSTALLED UNKN
043014 FT		043014 FT	1 0 00469 0 00 0074+94
		5 0180/0000	LENGTH(AH 3315 BK 2508)
			015 "DIA CIRC CONCR
		0170/2380	LEN=0055 INSTALLED UNKN
			015 "DIA CIRC CONCR
		0170/2029	LEN=0055 INSTALLED UNKN
			015 "DIA CIRC CONCR
		0170/1696	LEN=0075 INSTALLED UNKN

EXTRACT DATE: 12/18/2023  
PRINT DATE: 12/19/2023

ROADWAY MANAGEMENT SYSTEM  
SLD COUNTY/SR - ANNUAL PRINT

PAGE NUMBER: 234  
COUNTY: MCKEAN

DIR: B TOTAL LEN: 11.705 MI.  
LEFT MUN: BRADFORD T

DIST: 02-5 SR: 770  
RIGHT MUN: BRADFORD T

Stationing	Segment	Material	Length	Status
0170/1270		036 " DIA CIRC CONCR	LEN=0060	INSTALLED UNKN
0170/1068		FULLER RD (T473)		
0170/0938		015 " DIA CIRC CONCR	LEN=0055	INSTALLED UNKN
0170/0325		015 " DIA CIRC CONCR	LEN=0045	INSTALLED UNKN
0170/0024		015 " DIA CIRC CONCR	LEN=0050	INSTALLED UNKN
040506 FT		1 0 00469 0 00 0050+00		
0170/0000		LENGTH(AH 2508 BK 2484)		
0160/2214		015 " DIA CIRC CONCR	LEN=0040	INSTALLED UNKN
0160/1926		CREEKSIDE RD (T600)		
0160/1900		015 " DIA CIRC CONCR	LEN=0040	INSTALLED UNKN
0160/1617		015 " DIA CIRC CONCR	LEN=0040	INSTALLED UNKN
0160/1376		018 " DIA CIRC CONCR	LEN=0040	INSTALLED UNKN
0160/1062		015 " DIA CIRC CONCR	LEN=0040	INSTALLED UNKN
0160/0773		036 " DIA CIRC CONCR	LEN=0040	INSTALLED UNKN
0160/0673		MEADOWBROOK LN (PRDR)		
0160/0018		018 " DIA CIRC CONCR	LEN=0060	INSTALLED UNKN
038022 FT		1 0 00469 0 00 0025+12		
0160/0000		HIGH ST (T336)		
0160/0000		LENGTH(AH 2484 BK 2514)		
0150/2019		015 " DIA CIRC CONCR	LEN=0040	INSTALLED UNKN
0150/1685		036 " DIA CIRC CONCR	LEN=0040	INSTALLED UNKN
0150/1618		(AAR 1484 12A) #TRKS 01		
0150/1207		018 " DIA CIRC METAL	LEN=0045	INSTALLED 2000
0150/0613		048 " H 00 " W MULT CONCR	LEN=0070	INSTALLED UNKN
0150/0360		BMSSEN 42/0770/0150/0294		
0150/0294		1 0 00469 0 00 0002+95		
0150/0294		E BRANCH TUNUNGWANT CR		
0150/0294		BMSBG 42/0770/0150/0294		
0150/0294		018 " DIA CIRC CONCR		

EXTRACT DATE: 12/18/2023  
PRINT DATE: 12/19/2023

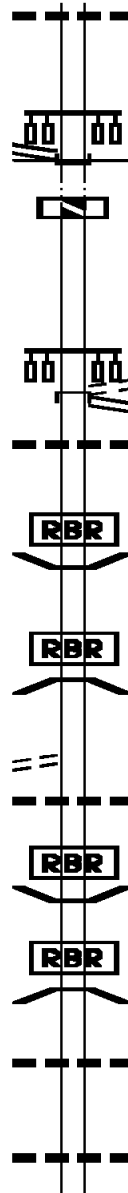
ROADWAY MANAGEMENT SYSTEM  
SLD COUNTY/SR - ANNUAL PRINT

PAGE NUMBER: 233  
COUNTY: MCKEAN

DIR: B TOTAL LEN: 11.705 MI.  
LEFT MUN: BRADFORD T

DIST: 02-5 SR: 770  
RIGHT MUN: BRADFORD T

1 0 00469 0 00 0000+00 035508 FT  
SOUTH AV  
(SR0219 SEG 0470/0000) 0150/0000  
035508 FT



0150/0291 LEN=0040 INSTALLED 2000  
NC MINARD RD  
INTER-BK SOUTH AV  
035508 FT (SR0219 SEG 0470/0000)  
MFC BEGIN = C  
0150/0000 LTH AH 002514 BK 000100  
035508 FT  
7144/0000 LTH AH 000100 BK 001458  
INTER-AHD SOUTH AV  
(SR0219 SEG 0450/1912)  
WARREN RD  
(T333)  
NC SOUTH AV  
SOUTH AV  
0140/1458 (SR0219 SEG 0450/1912)  
015 "DIA CIRC CONCR  
0140/1420 LEN=0040 INSTALLED UNKN  
RBR  
0140/0030 BMS EN 42/0770/0140/0000  
034050 FT 1 0 00209 0 01 0825+54  
P3  
SHEPPARD RUN  
RBR  
0140/0000 BMSBG 42/0770/0140/0000  
LENGTH(AH 1458 BK 1921)  
0130/1006 018 "DIA CIR PLASTIC  
LEN=0040 INSTALLED UNKN  
RBR  
0130/0814 BMS EN 42/0770/0130/0784  
1 0 00209 0 01 0814+22  
P3  
SHEPPARD RUN  
RBR  
0130/0784 BMSBG 42/0770/0130/0784  
0130/0115 018 "DIA CIRC CONCR  
LEN=0040 INSTALLED UNKN  
032129 FT 1 0 00209 0 01 0804+82  
0130/0000 LENGTH(AH 1921 BK 3331)  
015 "DIA CIRC CONCR  
0120/3143 LEN=0040 INSTALLED UNKN  
015 "DIA CIRC CONCR

SHEP RUN RD  
(T337)

034050 FT

0130/1175

032129 FT

DIR: B TOTAL LEN: 11.705 MI. DIST: 02-5 SR: 770  
 LEFT MUN: BRADFORD T RIGHT MUN: BRADFORD T

028798 FT

026292 FT

0120/2886	LEN=0040	INSTALLED	UNKN
015 "DIA	CIRC	CONCR	
0120/2695	LEN=0040	INSTALLED	UNKN
015 "DIA	CIRC	CONCR	
0120/2411	LEN=0040	INSTALLED	UNKN
018 "DIA	CIRC	CONCR	
0120/2032	LEN=0040	INSTALLED	UNKN
015 "DIA	CIRC	CONCR	
0120/1782	LEN=0040	INSTALLED	UNKN
015 "DIA	CIRC	CONCR	
0120/1500	LEN=0045	INSTALLED	UNKN
015 "DIA	CIRC	CONCR	
0120/1287	LEN=0040	INSTALLED	UNKN
015 "DIA	CIRC	CONCR	
0120/0976	LEN=0040	INSTALLED	UNKN
015 "DIA	CIRC	CONCR	
0120/0683	LEN=0045	INSTALLED	UNKN
015 "DIA	CIRC	CONCR	
0120/0307	LEN=0045	INSTALLED	UNKN
028798 FT	1 0 00209	0 01 0770+00	
VILLAGE:	CUSTER	CITY	
5 0120/0000	LENGTH(AH	3331 BK 2506)	
015 "DIA	CIRC	CONCR	
0110/2480	LEN=0040	INSTALLED	UNKN
015 "DIA	CIRC	CONCR	
0110/2223	LEN=0040	INSTALLED	UNKN
015 "DIA	CIRC	CONCR	
0110/2037	LEN=0040	INSTALLED	UNKN
015 "DIA	CIR	PLASTIC	
0110/1772	LEN=0040	INSTALLED	UNKN
015 "DIA	CIRC	CONCR	
0110/1479	LEN=0040	INSTALLED	UNKN
015 "DIA	CIRC	CONCR	
0110/1177	LEN=0040	INSTALLED	UNKN
015 "DIA	CIRC	CONCR	
0110/0994	LEN=0040	INSTALLED	UNKN
015 "DIA	CIRC	CONCR	
0110/0674	LEN=0040	INSTALLED	UNKN
015 "DIA	CIRC	CONCR	
0110/0375	LEN=0060	INSTALLED	UNKN
015 "DIA	CIRC	CONCR	
0110/0025	LEN=0040	INSTALLED	UNKN
026292 FT	1 0 00209	0 01 0744+93	
5 0110/0000	LENGTH(AH	2506 BK 2493)	
015 "DIA	CIRC	CONCR	
0100/2242	LEN=0040	INSTALLED	UNKN
024 "DIA	CIRC	METAL	
0100/1990	LEN=0040	INSTALLED	UNKN
015 "DIA	CIRC	CONCR	
0100/1650	LEN=0040	INSTALLED	UNKN

DIR: B TOTAL LEN: 11.705 MI. DIST: 02-5 SR: 770  
 LEFT MUN: BRADFORD T RIGHT MUN: BRADFORD T

Stationing	Description	Material	Length	Notes
0100/1306	015 " DIA	CIRC CONCR	LEN=0040	INSTALLED UNKN
0100/0999	015 " DIA	CIRC CONCR	LEN=0040	INSTALLED UNKN
0100/0726	015 " DIA	CIRC CONCR	LEN=0050	INSTALLED UNKN
0100/0330	015 " DIA	CIRC CONCR	LEN=0040	INSTALLED UNKN
0100/0113	015 " DIA	CIRC CONCR	LEN=0040	INSTALLED UNKN
023799 FT	1 0 00209	0 01 0720+00		
0100/0000	LENGTH(AH 2493 BK 2569)			
0090/2377	024 " DIA	CIRC METAL	LEN=0040	INSTALLED UNKN
0090/2035	024 " DIA	CIRC METAL	LEN=0040	INSTALLED UNKN
0090/1833	024 " DIA	CIRC METAL	LEN=0040	INSTALLED UNKN
0090/1581	015 " DIA	CIRC CONCR	LEN=0040	INSTALLED UNKN
0090/1276	015 " DIA	CIRC CONCR	LEN=0040	INSTALLED UNKN
0090/1066	015 " DIA	CIRC CONCR	LEN=0040	INSTALLED UNKN
0090/0760	015 " DIA	CIRC CONCR	LEN=0040	INSTALLED UNKN
0090/0430	015 " DIA	CIRC CONCR	LEN=0040	INSTALLED UNKN
021230 FT	1 0 00209	0 01 0694+24		
0090/0000	LENGTH(AH 2569 BK 2514)			
0080/1147	015 " DIA	CIRC CONCR	LEN=0040	INSTALLED UNKN
0080/0695	015 " DIA	CIRC CONCR	LEN=0040	INSTALLED UNKN
0080/0090	024 " DIA	CIRC CONCR	LEN=0040	INSTALLED UNKN
018716 FT	1 0 00209	0 01 0669+10		
0080/0000	LENGTH(AH 2514 BK 1508)			
0070/0500	015 " DIA	CIRC CONCR	LEN=0040	INSTALLED UNKN
017208 FT	1 0 00209	0 01 0654+02		
0070/0000	LENGTH(AH 1508 BK 3415)			
	015 " DIA	CIRC CONCR		

1 0 00209 0 01 0694+24 021230 FT  
 SONGBIRD RD  
 (T330) 0090/0000

DIR: B TOTAL LEN: 11.705 MI. DIST: 02-5 SR: 770  
 LEFT MUN: BRADFORD T RIGHT MUN: BRADFORD T

0060/3037	LEN=0040	INSTALLED UNKN
015 "DIA	CIRC CONCR	
0060/2707	LEN=0040	INSTALLED UNKN
BRADFORD		
0060/2609	LAFAYETTE T	
015 "DIA	CIRC CONCR	
0060/1805	LEN=0040	INSTALLED UNKN
015 "DIA	CIRC CONCR	
0060/1300	LEN=0040	INSTALLED UNKN
013793 FT	1 0 00209 0 01 0620+00	
NC WA	WARREN RD	
0060/0000	LENGTH(AH 3415 BK 2499)	
015 "DIA	CIRC METAL	
0050/2470	LEN=0040	INSTALLED UNKN
0050/1685	312 FORESTRY RD	
(FRST)		
015 "DIA	CIRC CONCR	
0050/1200	LEN=0040	INSTALLED UNKN
015 "DIA	CIRC CONCR	
0050/0688	LEN=0040	INSTALLED UNKN
015 "DIA	CIRC METAL	
0050/0182	LEN=0040	INSTALLED UNKN
011294 FT	1 0 00209 0 01 0595+00	
0050/0000	LENGTH(AH 2499 BK 2750)	
015 "DIA	CIRC CONCR	
0040/2642	LEN=0045	INSTALLED 1999
0040/1730	015 "DIA	CIRC CONCR
LEN=0011	INSTALLED 1999	
0040/0840	015 "DIA	CIRC CONCR
LEN=0040	INSTALLED 1999	
0040/0458	015 "DIA	CIRC CONCR
LEN=0040	INSTALLED 1999	
008544 FT	008544 FT	
0040/0000	LENGTH(AH 2750 BK 3248)	
015 "DIA	CIRC CONCR	
0030/3150	LEN=0045	INSTALLED 1999
0030/2092	018 "DIA	CIRC CONCR
LEN=0045	INSTALLED 2000	
024 "DIA	CIR PLASTIC	

013793 FT

011294 FT

1 0 00209 0 01 0567+35 008544 FT  
 FAIRWAY DR  
 (T530) 0040/0000



DIR: B TOTAL LEN: 11.705 MI. DIST: 02-5 SR: 770  
 LEFT MUN: LAFAYETTE T RIGHT MUN: LAFAYETTE T

PINE DR  
(T598)

0030/0441  
005296 FT

LAKE DR  
(T597)

0020/1960

002827 FT

000000 FT

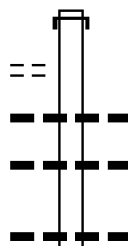
---	0030/1745	LEN=0040	INSTALLED	1999
---	0030/1028	015 "DIA	CIRC CONCR	
==	005296 FT	1 0 00209	0 01 0535+22	
---	0030/0000	LEN=0045	INSTALLED	1999
---	0020/2001	015 "DIA	CIRC CONCR	
==	0020/1591	LEN=0040	INSTALLED	1999
---	0020/0872	036 "DIA	CIRC METAL	
---	002827 FT	1 0 00209	0 01 0511+64	
---	0020/0000	LEN=0045	INSTALLED	1999
---	0012/1401	024 "DIA	CIRC METAL	
---	0012/0997	LEN=0035	INSTALLED	2002
---	0012/0375	024 "DIA	CIRC METAL	
---	0012/0039	LEN=0035	INSTALLED	2002
---	000000 FT	030 "DIA	CIRC CONCR	
		024 "DIA	CIRC CONCR	
		1 0 00209	0 01 0480+88	
		NC SR	0770 SH	
		SR	0059 SH	
		(SR	0059 SEG	0190/0000)
		MFC	BEGIN = D	
		LAFAYETTE		
---	0012/0000	LENGTH(AH	2827 BK	0000)

EXTRACT DATE: 12/18/2023 ROADWAY MANAGEMENT SYSTEM PAGE NUMBER: 228  
 PRINT DATE: 12/19/2023 SLD COUNTY/SR - ANNUAL PRINT COUNTY: MCKEAN  
 DIR: B TOTAL LEN: 17.198 MI. DIST: 02-5 SR: 646  
 LEFT MUN: OTTO T RIGHT MUN: OTTO T

STATE LINE RD  
(T367)

090807 FT

0330/2391



090807 FT

INTER-AHD NEW YORK STATE LINE  
 0330/2442 (STBD)

0330/2386 015 " DIA CIRC CONCR  
 LEN=0040 INSTALLED UNKN

0330/2125 018 " DIA CIR PLASTIC  
 LEN=0054 INSTALLED UNKN

0330/1462 015 " DIA CIRC CONCR  
 LEN=0040 INSTALLED UNKN

DIR: B TOTAL LEN: 17.198 MI. DIST: 02-5 SR: 646  
 LEFT MUN: OTTO T RIGHT MUN: OTTO T

088365 FT

085109 FT

---	---	0330/1155	015 " DIA	CIRC CONCR
---	---		LEN=0040	INSTALLED UNKN
---	---	0330/0965	018 " DIA	CIRC CONCR
---	---		LEN=0070	INSTALLED UNKN
---	---	0330/0715	015 " DIA	CIRC CONCR
---	---		LEN=0054	INSTALLED UNKN
---	---	0330/0536	FULLERTON RD	
---	---		(T380)	
---	---	0330/0400	015 " DIA	CIRC CONCR
---	---		LEN=0065	INSTALLED UNKN
---	---	0330/0170	015 " DIA	CIRC CONCR
---	---		LEN=0054	INSTALLED UNKN
---	---	088365 FT	1 0 00602	0 00 0151+19
---	---	0330/0000	LENGTH(AH 2442 BK 3256)	
---	---		015 " DIA	CIRC CONCR
---	---	0320/3095	LEN=0040	INSTALLED UNKN
---	---		018 " DIA	CIR PLASTIC
---	---	0320/2282	LEN=0060	INSTALLED UNKN
---	---		018 " DIA	CIR PLASTIC
---	---	0320/1636	LEN=0054	INSTALLED 2004
---	---		015 " DIA	CIRC CONCR
---	---	0320/0566	LEN=0040	INSTALLED UNKN
---	---		015 " DIA	CIRC CONCR
---	---	0320/0266	LEN=0040	INSTALLED UNKN
---	---	085109 FT	1 0 00602	0 00 0118+63
---	---		015 " DIA	CIRC CONCR
---	---	0320/0000	LEN=0060	INSTALLED UNKN
---	---		LENGTH(AH 3256 BK 2935)	
---	---		024 " DIA	CIR PLASTIC
---	---	0310/2589	LEN=0054	INSTALLED UNKN
---	---		018 " DIA	CIRC CONCR
---	---	0310/2264	LEN=0060	INSTALLED UNKN
---	---		015 " DIA	CIRC CONCR
---	---	0310/1930	LEN=0040	INSTALLED UNKN
---	---		OTTO	
---	---	0310/1765	FOSTER T	
---	---		015 " DIA	CIRC CONCR
---	---	0310/1593	LEN=0040	INSTALLED UNKN
---	---		015 " DIA	CIRC CONCR
---	---	0310/1280	LEN=0065	INSTALLED UNKN
---	---		015 " DIA	CIRC CONCR
---	---	0310/0985	LEN=0060	INSTALLED UNKN
---	---		018 " DIA	CIRC CONCR
---	---	0310/0730	LEN=0054	INSTALLED UNKN
---	---		018 " DIA	CIRC CONCR
---	---	0310/0390	LEN=0040	INSTALLED UNKN





DIR: B TOTAL LEN: 17.198 MI. DIST: 02-5 SR: 646  
 LEFT MUN: FOSTER T RIGHT MUN: FOSTER T

	0270/1135	LEN=0054	INSTALLED UNKN
		024 "DIA	CIR PLASTIC
	0270/0570	LEN=0055	INSTALLED UNKN
		024 "DIA	CIR PLASTIC
069915 FT	0270/0190	LEN=0054	INSTALLED 2001
	069915 FT	2 0 42014	0 00 0200+00
	5 0270/0000	LENGTH(AH	3324 BK 3138)
		018 "DIA	CIRC METAL
	0260/2927	LEN=0054	INSTALLED UNKN
		015 "DIA	CIR PLASTIC
	0260/2591	LEN=0054	INSTALLED UNKN
		015 "DIA	CIRC METAL
	0260/2175	LEN=0054	INSTALLED UNKN
		FOSTER	
	0260/1706	OTTO T	
		015 "DIA	CIRC CONCR
	0260/1625	LEN=0054	INSTALLED UNKN
		015 "DIA	CIRC METAL
	0260/1375	LEN=0054	INSTALLED UNKN
		015 "DIA	CIRC CONCR
	0260/1106	LEN=0045	INSTALLED 2000
066777 FT	066777 FT	2 0 42014	0 00 0168+90
		LOOKER MOUNTAIN TR	
		(SR0246 SEG 0060/0000)	
	5 0260/0000	LENGTH(AH	3138 BK 1975)
		018 "DIA	CIRC CONCR
	0250/1707	LEN=0065	INSTALLED UNKN
		OTTO	
	0250/1550	FOSTER T	
		018 "DIA	CIRC METAL
	0250/1454	LEN=0050	INSTALLED UNKN
		024 "DIA	CIR PLASTIC
	0250/0723	LEN=0045	INSTALLED UNKN
		024 "DIA	CIR PLASTIC
064802 FT	0250/0321	LEN=0045	INSTALLED UNKN
	064802 FT	2 0 42014	0 00 0149+15
	5 0250/0000	LENGTH(AH	1975 BK 2539)
		024 "DIA	CIR PLASTIC
	0240/2084	LEN=0045	INSTALLED UNKN
		015 "DIA	CIRC CONCR
	0240/1658	LEN=0045	INSTALLED UNKN
		024 "DIA	CIR PLASTIC
	0240/0542	LEN=0045	INSTALLED UNKN
		015 "DIA	CIRC CONCR
	0240/0235	LEN=0054	INSTALLED UNKN

DIR: B TOTAL LEN: 17.198 MI. DIST: 02-5 SR: 646  
 LEFT MUN: FOSTER T RIGHT MUN: FOSTER T

Stationing	Material	Length	Notes
062263 FT	062263 FT	2 0 42014	0 00 0123+76
	0240/0000	LENGTH(AH	2539 BK 2003)
	0230/1485	018 " DIA	CIRC CONCR
		LEN=0045	INSTALLED UNKN
	0230/0841	018 " DIA	CIRC METAL
		LEN=0045	INSTALLED UNKN
	0230/0278	018 " DIA	CIRC CONCR
		LEN=0045	INSTALLED UNKN
060260 FT	060260 FT	2 0 42014	0 00 0103+75
	0230/0000	LENGTH(AH	2003 BK 2963)
	0220/2897	018 " DIA	CIRC CONCR
		LEN=0045	INSTALLED UNKN
	0220/2049	024 " DIA	CIRC METAL
		LEN=0045	INSTALLED UNKN
	0220/1598	024 " DIA	CIRC METAL
		LEN=0054	INSTALLED 2004
	0220/1265	015 " DIA	CIRC METAL
		LEN=0045	INSTALLED UNKN
	0220/0325	015 " DIA	CIRC CONCR
		LEN=0045	INSTALLED UNKN
	0220/0010	024 " DIA	CIR PLASTIC
		LEN=0045	INSTALLED UNKN
057297 FT	057297 FT	2 0 42014	0 00 0074+10
	0220/0000	LENGTH(AH	2963 BK 2235)
	0210/1800	015 " DIA	CIR PLASTIC
		LEN=0060	INSTALLED UNKN
0210/1770	0210/1360	015 " DIA	CIR PLASTIC
		LEN=0040	INSTALLED UNKN
	0210/0710	015 " DIA	CIRC CONCR
		LEN=0040	INSTALLED UNKN
	0210/0180	015 " DIA	CIR PLASTIC
		LEN=0040	INSTALLED UNKN
055062 FT	055062 FT	2 0 42014	0 00 0051+75
	0210/0000	LENGTH(AH	2235 BK 2460)
	0200/1826	015 " DIA	CIRC METAL
		LEN=0045	INSTALLED UNKN
	0200/1595	015 " DIA	CIRC CONCR
		LEN=0060	INSTALLED UNKN
	0200/1096	015 " DIA	CIRC CONCR
		LEN=0045	INSTALLED 2000
	0200/0849	015 " DIA	CIRC CONCR
		LEN=0040	INSTALLED 2000

PRATT HOLLOW RD  
(T357)

EXTRACT DATE: 12/18/2023  
PRINT DATE: 12/19/2023

ROADWAY MANAGEMENT SYSTEM  
SLD COUNTY/SR - ANNUAL PRINT

PAGE NUMBER: 222  
COUNTY: MCKEAN

DIR: B TOTAL LEN: 17.198 MI.  
LEFT MUN: FOSTER T

DIST: 02-5 SR: 646  
RIGHT MUN: FOSTER T

Stationing	Material	Length	Notes
052602 FT	015 " DIA CIRC CONCR	LEN=0060	INSTALLED UNKN
	0200/0551	2 0 42014	0 00 0027+07
	0200/0000	LENGTH(AH 2460 BK 2706)	
	015 " DIA CIRC CONCR	LEN=0054	INSTALLED UNKN
	0190/2235	015 " DIA CIRC CONCR	LEN=0054 INSTALLED UNKN
	0190/1918	REWRRIXFORD RD	(T350)
	0190/1745	015 " DIA CIRC CONCR	LEN=0045 INSTALLED UNKN
	0190/1592	018 " DIA CIRC METAL	LEN=0040 INSTALLED UNKN
	0190/1402	015 " DIA CIRC CONCR	LEN=0054 INSTALLED UNKN
	0190/1099	015 " DIA CIRC CONCR	LEN=0054 INSTALLED UNKN
	0190/0580	015 " DIA CIRC CONCR	LEN=0045 INSTALLED UNKN
049896 FT	0190/0158	2 0 42014	0 00 0000+00
	049896 FT	SR 0046 SH	(SR0046 SEG 0520/0000)
	0190/0000	LENGTH(AH 2706 BK 0856)	
	0180/0834	REW COLEVILLE RD	(T355)
049040 FT	049040 FT	1 0 00096	1 00 0000+00
		VILLAGE: REW	
	0180/0000	LENGTH(AH 0856 BK 3291)	
	0170/3195	BORDELL RD	(T349)
	0170/2959	REW SERVICE RD	(T351)
	0170/2925	018 " DIA CIR PLASTIC	LEN=0054 INSTALLED 2005
	0170/2033	018 " DIA CIR PLASTIC	LEN=0045 INSTALLED 2005
	0170/1734	015 " DIA CIR PLASTIC	LEN=0045 INSTALLED UNKN
	0170/1427	015 " DIA CIRC METAL	LEN=0054 INSTALLED UNKN
	0170/1135	018 " DIA CIR PLASTIC	LEN=0045 INSTALLED UNKN
	0170/0835	015 " DIA CIR PLASTIC	LEN=0040 INSTALLED UNKN



EXTRACT DATE: 12/18/2023  
PRINT DATE: 12/19/2023

ROADWAY MANAGEMENT SYSTEM  
SLD COUNTY/SR - ANNUAL PRINT

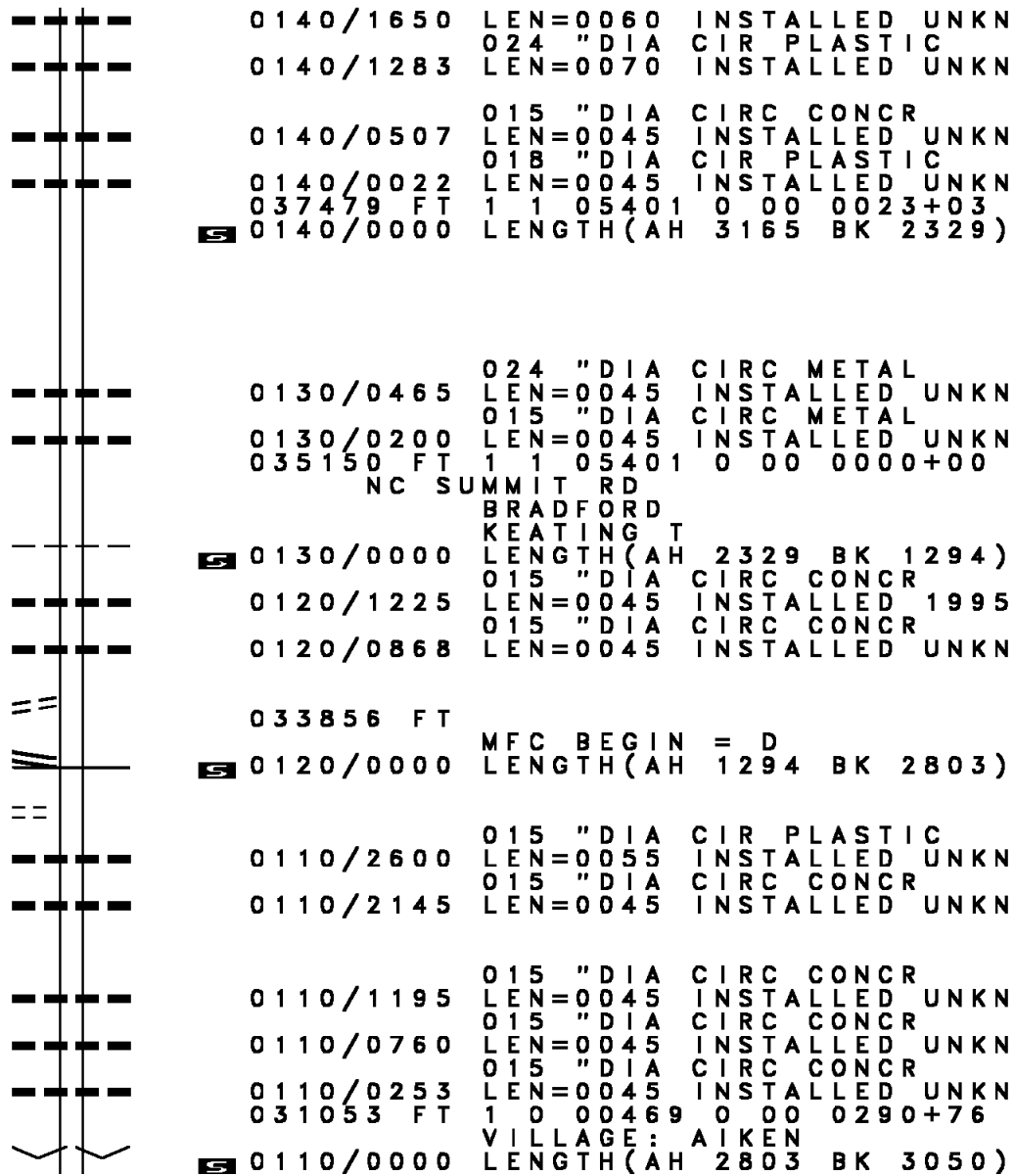
PAGE NUMBER: 221  
COUNTY: MCKEAN

DIR: B TOTAL LEN: 17.198 MI.  
LEFT MUN: FOSTER T

DIST: 02-5 SR: 646  
RIGHT MUN: FOSTER T

Stationing	Material	Length	Installation	Notes
045749 FT	0170/0020	0040	INSTALLED	2005
	045749 FT	1 1 04612	0 00 0050+51	WOLF RUN RD
	0170/0000	LENGTH(AH 3291 BK 2604)		(T348)
	015 "DIA	CIRC METAL		
	0160/2583	LEN=0054	INSTALLED	2005
	018 "DIA	CIR PLASTIC		
	0160/2296	LEN=0054	INSTALLED	UNKN
	015 "DIA	CIR PLASTIC		
	0160/1997	LEN=0054	INSTALLED	2005
	015 "DIA	CIR PLASTIC		
	0160/1696	LEN=0054	INSTALLED	1995
	024 "DIA	CIR PLASTIC		
	0160/1068	LEN=0045	INSTALLED	UNKN
	024 "DIA	CIR PLASTIC		
	0160/0533	LEN=0045	INSTALLED	UNKN
	015 "DIA	CIR PLASTIC		
043145 FT	0160/0230	LEN=0045	INSTALLED	UNKN
	043145 FT	1 1 04612	0 00 0025+00	
	0160/0000	LENGTH(AH 2604 BK 2501)		
	015 "DIA	CIR PLASTIC		
	0150/2435	LEN=0045	INSTALLED	UNKN
	012 "DIA	CIR PLASTIC		
	0150/2140	LEN=0045	INSTALLED	UNKN
	015 "DIA	CIR PLASTIC		
	0150/1439	LEN=0045	INSTALLED	UNKN
	015 "DIA	CIR PLASTIC		
	0150/1141	LEN=0045	INSTALLED	UNKN
	015 "DIA	CIR PLASTIC		
	0150/0800	LEN=0045	INSTALLED	UNKN
	018 "DIA	CIR PLASTIC		
	0150/0436	LEN=0054	INSTALLED	2005
	024 "DIA	CIR PLASTIC		
040644 FT	0150/0144	LEN=0045	INSTALLED	UNKN
	040644 FT	1 1 04612	0 00 0000+00	
		NC RIDGE RD		
		FOSTER		
		BRADFORD T		
	0150/0000	LENGTH(AH 2501 BK 3165)		
	018 "DIA	CIR PLASTIC		
	0140/2630	LEN=0045	INSTALLED	UNKN
	024 "DIA	CIRC METAL		
	0140/2306	LEN=0045	INSTALLED	UNKN
	018 "DIA	CIR PLASTIC		
	0140/2083	LEN=0045	INSTALLED	UNKN
	024 "DIA	CIRC CONCR		

DIR: B TOTAL LEN: 17.198 MI. DIST: 02-5 SR: 646  
 LEFT MUN: BRADFORD T RIGHT MUN: BRADFORD T



037479 FT

035150 FT

0120/0523  
 033856 FT  
 0120/0000  
 0110/2767

031053 FT

FOR SR 0646 AND 0770  
 (CONN)  
 1 0 00469 1 00 0000+00  
 MINARD RD  
 (SR0770 SEG 0230/3758)  
 AIKEN RD  
 (T550)

DIR: B TOTAL LEN: 17.198 MI. DIST: 02-5 SR: 646  
 LEFT MUN: KEATING T RIGHT MUN: KEATING T

Location	Stationing	Length	Material	Notes
	0100/2010	015 " DIA	CIRC CONCR	LEN=0045 INSTALLED UNKN
	0100/1800	015 " DIA	CIRC CONCR	LEN=0045 INSTALLED UNKN
	0100/1277	015 " DIA	CIRC CONCR	LEN=0045 INSTALLED UNKN
	0100/0820	015 " DIA	CIRC CONCR	LEN=0045 INSTALLED UNKN
	0100/0165	015 " DIA	CIRC CONCR	LEN=0045 INSTALLED UNKN
028003 FT	028003 FT	1 0 00469	0 00 0320+97	
	0100/0000	LENGTH(AH 3050 BK 3118)		
	0090/2682	015 " DIA	CIRC CONCR	LEN=0045 INSTALLED UNKN
	0090/2440	015 " DIA	CIRC CONCR	LEN=0045 INSTALLED UNKN
	0090/2190	015 " DIA	CIRC CONCR	LEN=0060 INSTALLED UNKN
	0090/1852	015 " DIA	CIRC CONCR	LEN=0045 INSTALLED UNKN
	0090/0850	015 " DIA	CIRC CONCR	LEN=0045 INSTALLED UNKN
LC TO FAIRGROUND RD (CONN)	0090/0832			
	0090/0651	015 " DIA	CIRC CONCR	LEN=0045 INSTALLED 2000
FAIRGROUND RD (T513)	0090/0585			
024885 FT	024885 FT	1 0 00469	0 00 0352+32	VILLAGE: GIFFORD
		SPRING ST (T330)		
	0090/0000	LENGTH(AH 3118 BK 2880)		
DRONEY RD (T329)	0080/2808			
	0080/2471	015 " DIA	CIRC CONCR	LEN=0045 INSTALLED 2000
	0080/2240	015 " DIA	CIR PLASTIC	LEN=0045 INSTALLED UNKN
	0080/1259	015 " DIA	CIRC CONCR	LEN=0045 INSTALLED UNKN
	0080/0810	015 " DIA	CIRC CONCR	LEN=0060 INSTALLED UNKN

EXTRACT DATE: 12/18/2023  
PRINT DATE: 12/19/2023

ROADWAY MANAGEMENT SYSTEM  
SLD COUNTY/SR - ANNUAL PRINT

PAGE NUMBER: 218  
COUNTY: MCKEAN

DIR: B TOTAL LEN: 17.198 MI.  
LEFT MUN: KEATING T

DIST: 02-5 SR: 646  
RIGHT MUN: KEATING T

Stationing	Material	Quantity	Notes
022005 FT	022005 FT	1 0 00469	0 00 0381+02
		015 "DIA	CIRC CONCR
		LEN=0045	INSTALLED UNKN
	5 0080/0000	LENGTH(AH	2880 BK 2962)
		024 "DIA	CIRC CONCR
		LEN=0065	INSTALLED 2000
	0070/2378	015 "DIA	CIRC CONCR UNKN
		LEN=0045	INSTALLED UNKN
	0070/1940	015 "DIA	CIRC CONCR UNKN
		LEN=0045	INSTALLED UNKN
	0070/1640	015 "DIA	CIRC CONCR UNKN
		LEN=0045	INSTALLED UNKN
	0070/1200	015 "DIA	CIRC CONCR UNKN
		LEN=0045	INSTALLED UNKN
	0070/0615	015 "DIA	CIRC CONCR UNKN
		LEN=0045	INSTALLED UNKN
	0070/0310	015 "DIA	CIRC CONCR UNKN
		LEN=0045	INSTALLED UNKN
019043 FT	019043 FT	1 0 00469	0 00 0410+53
		018 "DIA	CIR PLASTIC
		LEN=0054	INSTALLED 2005
	5 0070/0000	LENGTH(AH	2962 BK 2933)
		018 "DIA	CIRC CONCR
		LEN=0050	INSTALLED UNKN
	0060/2510	015 "DIA	CIRC CONCR UNKN
		LEN=0045	INSTALLED UNKN
	0060/1875	015 "DIA	CIRC CONCR UNKN
		LEN=0050	INSTALLED UNKN
	0060/0878	015 "DIA	CIRC CONCR UNKN
		LEN=0050	INSTALLED UNKN
	0060/0361	015 "DIA	CIRC CONCR UNKN
		LEN=0050	INSTALLED UNKN
016110 FT	016110 FT	1 0 00469	0 00 0439+86
	5 0060/0000	LENGTH(AH	2933 BK 3233)
		015 "DIA	CIRC CONCR UNKN
		LEN=0045	INSTALLED UNKN
	0050/2831	CORWIN RD	
		(T548)	
	0050/2814	036 "DIA	CIRC CONCR UNKN
		LEN=0045	INSTALLED UNKN
	0050/2501	018 "DIA	CIRC CONCR UNKN
		LEN=0045	INSTALLED UNKN
	0050/2134	PITHOLE RD	
		(T328)	
	0050/1917	015 "DIA	CIRC CONCR UNKN
		LEN=0045	INSTALLED UNKN
	0050/1682	015 "DIA	CIRC CONCR UNKN
		LEN=0045	INSTALLED UNKN
	0050/1400	015 "DIA	CIRC CONCR UNKN
		LEN=0045	INSTALLED UNKN

BINGHAM RD  
(SR4003 SEG 0060/3181) 0050/2318

DIR: B TOTAL LEN: 17.198 MI. DIST: 02-5 SR: 646  
 LEFT MUN: KEATING T RIGHT MUN: KEATING T

012877 FT

5

009899 FT

5

007061 FT

0050/0910	015 " DIA	CIRC CONCR
	LEN=0045	INSTALLED UNKN
0050/0615	015 " DIA	CIRC CONCR
	LEN=0045	INSTALLED UNKN
0050/0305	015 " DIA	CIRC CONCR
	LEN=0045	INSTALLED UNKN
012877 FT	1 0 00469	0 00 0472+17
	VILLAGE:	CYCLONE
0050/0000	015 " DIA	CIRC CONCR
	LEN=0045	INSTALLED UNKN
0040/2660	LENGTH(AH 3233 BK 2978)	
	015 " DIA	CIRC CONCR
	LEN=0045	INSTALLED UNKN
0040/2381	015 " DIA	CIRC CONCR
	LEN=0045	INSTALLED UNKN
0040/1780	015 " DIA	CIRC CONCR
	LEN=0045	INSTALLED UNKN
0040/1465	015 " DIA	CIRC CONCR
	LEN=0045	INSTALLED UNKN
0040/1180	015 " DIA	CIRC CONCR
	LEN=0045	INSTALLED UNKN
0040/0875	015 " DIA	CIRC CONCR
	LEN=0045	INSTALLED UNKN
0040/0535	015 " DIA	CIR PLASTIC
	LEN=0045	INSTALLED UNKN
0040/0386	WOODARD RD	
	(T319)	
0040/0225	015 " DIA	CIRC CONCR
	LEN=0045	INSTALLED UNKN
009899 FT	1 0 00469	0 00 0501+88
0040/0000	LENGTH(AH 2978 BK 2838)	
	015 " DIA	CIRC CONCR
	LEN=0045	INSTALLED UNKN
0030/2770	018 " DIA	CIRC CONCR
	LEN=0060	INSTALLED UNKN
0030/2364	015 " DIA	CIRC CONCR
	LEN=0060	INSTALLED UNKN
0030/1900	015 " DIA	CIRC CONCR
	LEN=0045	INSTALLED UNKN
0030/1601	048 " DIA	CIRC CONCR
	LEN=0045	INSTALLED 1995
0030/1049	015 " DIA	CIRC CONCR
	LEN=0045	INSTALLED UNKN
007061 FT	1 0 00469	0 00 0530+00
0030/0332	015 " DIA	CIRC CONCR
	LEN=0045	INSTALLED UNKN
007061 FT	LENGTH(AH 2838 BK 3648)	
0030/0000	015 " DIA	CIRC CONCR

DIR: B TOTAL LEN: 17.198 MI. DIST: 02-5 SR: 646  
 LEFT MUN: KEATING T RIGHT MUN: KEATING T

0020/3281	LEN=0060	INSTALLED UNKN
0020/2743	LEN=0045	INSTALLED 1995
0020/2375	LEN=0065	INSTALLED UNKN
0020/2167	LEN=0045	INSTALLED UNKN
0020/2011	LEN=0054	INSTALLED 2000
0020/1417	LEN=0045	INSTALLED UNKN
0020/0920	LEN=0045	INSTALLED UNKN
0020/0590	LEN=0045	INSTALLED UNKN
0020/0270	LEN=0045	INSTALLED UNKN
003413 FT	1 0 00469	0 00 0566+63
0020/0000	LENGTH(AH 3648 BK 3413)	
0010/3280	LEN=0045	INSTALLED UNKN
0010/2991	LEN=0045	INSTALLED UNKN
0010/2687	LEN=0045	INSTALLED UNKN
0010/2378	LEN=0045	INSTALLED UNKN
0010/2068	LEN=0045	INSTALLED UNKN
0010/1770	LEN=0045	INSTALLED UNKN
0010/1480	LEN=0045	INSTALLED UNKN
0010/0986	LEN=0054	INSTALLED 2000
0010/0785	LEN=0045	INSTALLED UNKN
0010/0704	NEWTON RD (T318)	
0010/0500	LEN=0045	INSTALLED UNKN
0010/0175	LEN=0045	INSTALLED UNKN
000000 FT	1 0 00469	0 00 0600+76
	VILLAGE: ORMSBY	
	NC SR 0646 SH	
	INTER-BK SR 0059 SH	
	(SR0059 SEG 0480/0000)	
	MFC BEGIN = C	
0010/0000	LENGTH(AH 3413 BK 0000)	

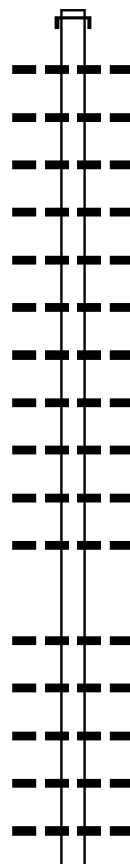
ORMSBY CROSS RD  
(T546)

0010/0704

SR 0059 SH  
(SR0059 SEG 0480/0000) 0010/0000

DIR: B TOTAL LEN: 3.586 MI. DIST: 02-5 SR: 546  
 LEFT MUN: OTTO T RIGHT MUN: OTTO T

018932 FT



Stationing	Description	Material	Status	Notes
018932 FT	INTER-AHD	NEW YORK STATE LINE		
0060/3852	(STBD)			
0060/3766	015 "DIA	CIRC CONCR	UNKN	
0060/3398	018 "DIA	CIRC CONCR	2005	
0060/3110	015 "DIA	CIRC CONCR	UNKN	
0060/2796	018 "DIA	CIRC CONCR	2005	
0060/2494	015 "DIA	CIRC CONCR	UNKN	
0060/2177	015 "DIA	CIRC CONCR	UNKN	
0060/1883	015 "DIA	CIRC CONCR	UNKN	
0060/1590	015 "DIA	CIRC CONCR	UNKN	
0060/1317	018 "DIA	CIRC CONCR	UNKN	
0060/0915	015 "DIA	CIRC CONCR	2005	
0060/0354	015 "DIA	CIRC CONCR	UNKN	
015080 FT	015080 FT	1 0 00211 7 00 0150+44		
		024"H 72"W	CONC STRUCT	
		LEN=0040	INSTALLED	2005
		LENGTH(AH 3852 BK 1780)		
	5 0060/0000	015 "DIA	CIRC CONCR	UNKN
	0050/1476	015 "DIA	CIRC CONCR	UNKN
	0050/1096	015 "DIA	CIRC CONCR	UNKN
	0050/0775	015 "DIA	CIRC CONCR	UNKN
	0050/0320	015 "DIA	CIRC CONCR	UNKN
013300 FT	013300 FT	1 0 00211 7 00 0132+17		

DIR: B TOTAL LEN: 3.586 MI. DIST: 02-5 SR: 546  
 LEFT MUN: OTTO T RIGHT MUN: OTTO T

		060" H 72" W CONC STRUCT
		LEN=0035 INSTALLED UNKN
---	5 0050/0000	LENGTH(AH 1780 BK 3813)
		024" DIA CIRC CONCR
---	0040/3615	LEN=0010 INSTALLED 2004
		015" DIA CIRC CONCR
---	0040/3310	LEN=0040 INSTALLED UNKN
		015" DIA CIRC CONCR
---	0040/3092	LEN=0040 INSTALLED UNKN
		015" DIA CIRC CONCR
---	0040/2948	LEN=0030 INSTALLED UNKN
		015" DIA CIRC CONCR
---	0040/2675	LEN=0035 INSTALLED UNKN
		015" DIA CIRC CONCR
---	0040/2431	LEN=0040 INSTALLED UNKN
		015" DIA CIRC CONCR
---	0040/2378	LEN=0060 INSTALLED 2000
		015" DIA CIRC CONCR
---	0040/2170	LEN=0040 INSTALLED UNKN
		015" DIA CIRC CONCR
---	0040/1560	LEN=0040 INSTALLED UNKN
		024" DIA CIR PLASTIC
---	0040/1270	LEN=0040 INSTALLED 2005
		015" DIA CIRC CONCR
---	0040/1115	LEN=0040 INSTALLED UNKN
		036" DIA CIRC CONCR
---	0040/0935	LEN=0030 INSTALLED UNKN
		024" DIA CIR PLASTIC
---	0040/0434	LEN=0050 INSTALLED 2003
	009487 FT	1 0 00211 7 00 0094+03
009487 FT	5 0040/0000	LENGTH(AH 3813 BK 3204)
		015" DIA CIRC CONCR
---	0030/3180	LEN=0040 INSTALLED UNKN
		015" DIA CIRC CONCR
---	0030/2914	LEN=0040 INSTALLED UNKN
		018" DIA CIRC CONCR
---	0030/2599	LEN=0035 INSTALLED UNKN
		018" DIA CIRC CONCR
---	0030/2370	LEN=0020 INSTALLED 2004
		015" DIA CIRC CONCR
---	0030/2052	LEN=0040 INSTALLED UNKN
		024" DIA CIRC CONCR
---	0030/1750	LEN=0040 INSTALLED UNKN
		018" DIA CIRC CONCR
---	0030/1404	LEN=0045 INSTALLED 2000
		015" DIA CIRC CONCR
---	0030/1096	LEN=0040 INSTALLED UNKN
		018" DIA CIRC CONCR
---	0030/0764	LEN=0045 INSTALLED 2000

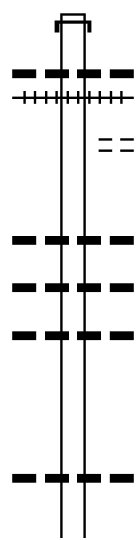


DIR: B TOTAL LEN: 3.586 MI. DIST: 02-5 SR: 546  
 LEFT MUN: OTTO T RIGHT MUN: OTTO T

Stationing	Description	Material	Length	Notes
0030/0492	015" DIA	CIRC CONCR	LEN=0040	INSTALLED UNKN
0030/0030	018" DIA	CIRC CONCR	LEN=0050	INSTALLED 2000
006283 FT	1 0 00211 7 00 0062+43			
0030/0000	LENGTH(AH 3204 BK 3683)			
0020/3149	018" DIA	CIR PLASTIC	LEN=0040	INSTALLED 2004
0020/2691	024" DIA	CIRC CONCR	LEN=0040	INSTALLED UNKN
0020/2315	015" DIA	CIRC CONCR	LEN=0040	INSTALLED UNKN
0020/2010	018" DIA	CIRC CONCR	LEN=0010	INSTALLED 2005
0020/1737	024" DIA	CIRC CONCR	LEN=0020	INSTALLED 2005
0020/1375	015" DIA	CIRC CONCR	LEN=0040	INSTALLED UNKN
0020/1175	015" DIA	CIRC CONCR	LEN=0040	INSTALLED UNKN
002600 FT	0020/0028 BMS EN 42/0546/0020/0000			
	002600 FT 1 0 00211 7 00 0025+86			
	NC SR 0546 SH			
	KNAPP CREEK			
0020/0000	BMSBG 42/0546/0020/0000			
	LENGTH(AH 3683 BK 2600)			
	GILLESPIE HOLLOW RD			
0010/2572	(TWP)			
0010/2360	015" DIA	CIRC CONCR	LEN=0055	INSTALLED 2000
0010/2256	018" DIA	CIRC CONCR	LEN=0050	INSTALLED 2000
0010/1935	015" DIA	CIRC CONCR	LEN=0040	INSTALLED 1994
0010/1080	015" DIA	CIRC CONCR	LEN=0040	INSTALLED UNKN
0010/0620	015" DIA	CIRC CONCR	LEN=0040	INSTALLED UNKN
SR 1010 SH				
(SR1010 SEG 0010/0415)				0010/0560
	GRANT ST			
0010/0356	(TWP)			
	NC MA IN ST			
	MAIN ST			
000000 FT	(SR0346 SEG 0530/0122)			
	MFC BEGIN = D			
1 0 00211 7 00 0000+00 000000 FT				
DERRICK RD				
(SR0346 SEG 0530/0122)				0010/0000
	0010/0000			LENGTH(AH 2600 BK 0000)

EXTRACT DATE: 12/18/2023 ROADWAY MANAGEMENT SYSTEM PAGE NUMBER: 212  
 PRINT DATE: 12/19/2023 SLD COUNTY/SR - ANNUAL PRINT COUNTY: MCKEAN  
 DIR: B TOTAL LEN: 13.091 MI. DIST: 02-5 SR: 446  
 LEFT MUN: ELDRED T RIGHT MUN: ELDRED T

069122 FT



069122 FT  
 INTER-AHD NEW YORK STATE LINE  
 0270/3205 (STBD)  
 0270/3178 018 " DIA CIRC CONCR  
 0270/2777 LEN=0050 INSTALLED UNKN  
 (AAR 529396W) #TRKS 01  
 STATE LINE RD  
 0270/2661 (T400)

0270/1575 036 " DIA CIRC CONCR  
 LEN=0045 INSTALLED UNKN  
 0270/1389 018 " DIA CIRC METAL  
 LEN=0050 INSTALLED 1997  
 0270/1094 018 " DIA CIRC CONCR  
 LEN=0045 INSTALLED UNKN

065917 FT

065917 FT 1 0 00210 0 00 0566+12  
 04B " DIA CIRC CONCR  
 0270/0000 LEN=0045 INSTALLED UNKN  
 LENGTH(AH 3205 BK 2524)  
 024 " DIA CIRC CONCR

DIR: B TOTAL LEN: 13.091 MI. DIST: 02-5 SR: 446  
 LEFT MUN: ELDRED T RIGHT MUN: ELDRED T

BULLIS MILLS RD  
 (T447)

0260/0227  
 063393 FT

060291 FT

057901 FT

0260/1855	LEN=0050	INSTALLED UNKN
0260/1180	036 "DIA LEN=0050	CIRC CONCR INSTALLED UNKN
0260/0364	024 "DIA LEN=0050	CIRC CONCR INSTALLED UNKN
0260/0227	MCCREA BROOK RD (SR1006 SEG 0010/0000)	
0260/0025	BMSSEN 42/0446/0260/0000	
063393 FT	1 0 00210 0 00 0540+91	
0260/0000	MCCREA RUN BMSBG 42/0446/0260/0000	LENGTH(AH 2524 BK 3102)
0250/1819	012 "DIA LEN=0045	CIRC CONCR INSTALLED UNKN
0250/1465	014 "DIA LEN=0050	CIRC METAL INSTALLED UNKN
0250/1159	015 "DIA LEN=0045	CIRC CONCR INSTALLED UNKN
0250/0685	015 "DIA LEN=0045	CIRC CONCR INSTALLED UNKN
0250/0239	015 "DIA LEN=0045	CIRC CONCR INSTALLED UNKN
060291 FT	1 0 00210 0 00 0509+89	
0250/0000	VILLAGE: BULLIS MILLS LENGTH(AH 3102 BK 2390)	
0240/1809	042"H 29"W LEN=0060	METAL ARCH INSTALLED 1997
0240/1460	036 "DIA LEN=0045	CIRC CONCR INSTALLED UNKN
0240/1050	024 "DIA LEN=0045	CIRC CONCR INSTALLED UNKN
0240/0877	036 "DIA LEN=0061	CIRC CONCR INSTALLED UNKN
0240/0513	015 "DIA LEN=0045	CIRC METAL INSTALLED 2000
057901 FT	1 0 00210 0 00 0485+99	
0240/0000	030 "DIA LEN=0045	CIRC CONCR INSTALLED UNKN
0230/2240	LENGTH(AH 2390 BK 2683)	
0230/1848	015 "DIA LEN=0040	CIRC CONCR INSTALLED UNKN
0230/1702	WEDGWOOD DR (PRDR) 015 "DIA LEN=0040	CIRC CONCR INSTALLED UNKN

EXTRACT DATE: 12/18/2023  
PRINT DATE: 12/19/2023

ROADWAY MANAGEMENT SYSTEM  
SLD COUNTY/SR - ANNUAL PRINT

PAGE NUMBER: 210  
COUNTY: MCKEAN

DIR: B TOTAL LEN: 13.091 MI.  
LEFT MUN: ELDRED T

DIST: 02-5 SR: 446  
RIGHT MUN: ELDRED T

Stationing	Material	Length	Notes
0230/1280	030 " DIA CIRC CONCR	LEN=0045	INSTALLED UNKN
0230/0955	030 " DIA CIRC CONCR	LEN=0045	INSTALLED UNKN
0230/0700	018 " DIA CIRC METAL	LEN=0055	INSTALLED 1997
0230/0330	018 " DIA CIRC CONCR	LEN=0045	INSTALLED UNKN
055218 FT	1 0 00210 0 00 0459		+16
0230/0000	015 " DIA CIRC CONCR	LEN=0045	INSTALLED UNKN
	LENGTH(AH 2683 BK 2660)		
0220/1769	015 " DIA CIRC CONCR	LEN=0045	INSTALLED UNKN
0220/1460	015 " DIA CIRC CONCR	LEN=0045	INSTALLED UNKN
0220/1220	015 " DIA CIRC CONCR	LEN=0045	INSTALLED UNKN
0220/0895	015 " DIA CIRC CONCR	LEN=0045	INSTALLED UNKN
0220/0565	015 " DIA CIRC CONCR	LEN=0045	INSTALLED UNKN
0220/0020	018 " DIA CIRC METAL	LEN=0060	INSTALLED 1997
052558 FT	1 0 00210 0 00 0432		+61
	NC SR 0446 SH		
0220/0000	LENGTH(AH 2660 BK 2609)		
0210/2317	036 " DIA CIRC CONCR	LEN=0045	INSTALLED UNKN
0210/1946	018 " DIA CIRC CONCR	LEN=0045	INSTALLED UNKN
0210/1583	015 " DIA CIRC CONCR	LEN=0045	INSTALLED UNKN
0210/1346	024 " DIA CIRC CONCR	LEN=0045	INSTALLED UNKN
0210/1000	024 " DIA CIRC CONCR	LEN=0045	INSTALLED UNKN
0210/0725	036 " DIA CIRC CONCR	LEN=0045	INSTALLED UNKN
0210/0327	ELDRED		
049949 FT	ELDRED B		
0210/0000	LENGTH(AH 2609 BK 1632)		
0200/1291	024 " DIA CIRC CONCR	LEN=0045	INSTALLED UNKN
0200/0860	024 " DIA CIRC CONCR	LEN=0045	INSTALLED UNKN

1 0 00210 0 00 0406+52 049949 FT  
DERRICK RD  
(SR0346 SEG 0630/1195) 0210/0000

EXTRACT DATE: 12/18/2023  
PRINT DATE: 12/19/2023

ROADWAY MANAGEMENT SYSTEM  
SLD COUNTY/SR - ANNUAL PRINT

PAGE NUMBER: 209  
COUNTY: MCKEAN

DIR: B TOTAL LEN: 13.091 MI.  
LEFT MUN: ELDRED B

DIST: 02-5 SR: 446  
RIGHT MUN: ELDRED B

Stationing	Right-of-Way	Structure	Material	Status
	0200/0578	LEN=0045	INSTALLED	UNKN
	018 "DIA	CIRC	CONCR	
048317 FT	0200/0160	LEN=0040	INSTALLED	UNKN
	048317 FT	1 0 00210 0 00 0390+02		
	0200/0000	LENGTH (AH 1632 BK 2490)		
	015 "DIA	CIRC	CONCR	
	0190/1910	LEN=0050	INSTALLED	UNKN
	CENTRAL ST			
	0190/1876	(BORO)		
	015 "DIA	CIRC	CONCR	
	0190/1760	LEN=0040	INSTALLED	UNKN
	015 "DIA	CIRC	CONCR	
KING ST (BORO)	0190/1558	LEN=0050	INSTALLED	UNKN
	0190/1542			
	0190/1526	KING ST (BORO)		
	015 "DIA	CIRC	CONCR	
	0190/1424	LEN=0040	INSTALLED	UNKN
	015 "DIA	CIRC	CONCR	
	0190/1270	LEN=0040	INSTALLED	UNKN
	EDSON ST			
	0190/1224	(BORO)		
	015 "DIA	CIRC	CONCR	
RAILROAD ST (BORO)	0190/1110	LEN=0050	INSTALLED	UNKN
	0190/0908			
	0190/0873	018 "DIA	CIRC	CONCR
	LEN=0040	INSTALLED	UNKN	
	0190/0831	ELM ST (BORO)		
	024 "DIA	CIRC	CONCR	
	0190/0788	LEN=0040	INSTALLED	UNKN
	015 "DIA	CIRC	CONCR	
	0190/0690	LEN=0050	INSTALLED	UNKN
	015 "DIA	CIRC	CONCR	
	0190/0469	LEN=0050	INSTALLED	UNKN
	015 "DIA	CIRC	CONCR	
	0190/0307	LEN=0050	INSTALLED	UNKN
	015 "DIA	CIRC	CONCR	
	0190/0200	LEN=0050	INSTALLED	UNKN
	036 "DIA	CIRC	CONCR	
045827 FT	0190/0065	LEN=0050	INSTALLED	UNKN
	045827 FT	1 0 00210 0 00 0365+39		
	024 "DIA	CIRC	CONCR	
	LEN=0050	INSTALLED	UNKN	
	BARDEN BROOK			
	STRUCTURE	LENGTH	20 FT	



EXTRACT DATE: 12/18/2023  
PRINT DATE: 12/19/2023

ROADWAY MANAGEMENT SYSTEM  
SLD COUNTY/SR - ANNUAL PRINT

PAGE NUMBER: 207  
COUNTY: MCKEAN

DIR: B TOTAL LEN: 13.091 MI.  
LEFT MUN: ELDRED B

DIST: 02-5 SR: 446  
RIGHT MUN: ELDRED B

037309 FT

034461 FT

Stationing	Material	Length	Notes
0170/0000	ELDRED T	LENGTH(AH 2747 BK 3232)	
0160/2580	015 " DIA CIRC CONCR	LEN=0077	INSTALLED UNKN
0160/2195	015 " DIA CIR PLASTIC	LEN=0050	INSTALLED UNKN
0160/1836	015 " DIA CIRC CONCR	LEN=0052	INSTALLED UNKN
0160/0947	015 " DIA CIRC CONCR	LEN=0050	INSTALLED UNKN
0160/0260	BMS EN 42/0446/0160/0242	1 0 00210 0 00 0282+80	CARPENTER CREEK
0160/0242	BMS BG 42/0446/0160/0242	1 0 00210 0 00 0280+37	SLACK HOLLOW RD (T397)
0160/0000	LENGTH(AH 3232 BK 2848)		
0150/2438	015 " DIA CIRC CONCR	LEN=0056	INSTALLED UNKN
0150/2308	015 " DIA CIRC CONCR	LEN=0050	INSTALLED UNKN
0150/2130	015 " DIA CIRC CONCR	LEN=0051	INSTALLED UNKN
0150/1883	015 " DIA CIRC CONCR	LEN=0052	INSTALLED UNKN
0150/1594	015 " DIA CIRC CONCR	LEN=0046	INSTALLED UNKN
0150/1033	015 " DIA CIRC CONCR	LEN=0062	INSTALLED UNKN
0150/0728	015 " DIA CIRC CONCR	LEN=0054	INSTALLED UNKN
034461 FT	1 0 00210 0 00 0251+89		
0150/0000	LENGTH(AH 2848 BK 2701)		
0140/2595	015 " DIA CIRC METAL	LEN=0046	INSTALLED UNKN
0140/2289	015 " DIA CIRC CONCR	LEN=0046	INSTALLED UNKN
0140/1795	030 " DIA CIRC CONCR	LEN=0050	INSTALLED UNKN
0140/1342	015 " DIA CIRC CONCR	LEN=0056	INSTALLED UNKN
0140/0889	015 " DIA CIRC CONCR	LEN=0050	INSTALLED UNKN
0140/0500	015 " DIA CIRC CONCR	LEN=0050	INSTALLED UNKN

DIR: B TOTAL LEN: 13.091 MI. DIST: 02-5 SR: 446  
 LEFT MUN: ELDRED T RIGHT MUN: ELDRED T

Stationing / Description	Length / Description	Material / Notes
031760 FT	0140/0011	BMSEN 42/0446/0140/0000
	031760 FT	1 0 00210 0 00 0224+95
		BRANCH ALLEGHENY RIVER
		BMSBG 42/0446/0140/0000
	5 0140/0000	LENGTH(AH 2701 BK 2560)
		015 "DIA CIRC CONCR
PADOT STOCKPILE #07 RD (GOVT)	0130/2146	LEN=0052 INSTALLED UNKN
	0130/1775	(APRA) PADOT STOCKPILE
	0130/1654	BMSEN 42/0446/0130/1646
		1 0 00210 0 00 0215+94
		BRANCH ALLEGHENY RIVER
		BMSBG 42/0446/0130/1646
	0130/1646	018 "DIA CIRC CONCR
	0130/1376	LEN=0060 INSTALLED UNKN
		018 "DIA CIRC CONCR
	0130/1180	LEN=0054 INSTALLED UNKN
		015 "DIA CIRC CONCR
	0130/0970	LEN=0060 INSTALLED UNKN
		015 "DIA CIRC CONCR
	0130/0714	LEN=0050 INSTALLED UNKN
		018 "DIA CIRC CONCR
	0130/0181	LEN=0060 INSTALLED UNKN
	029200 FT	
1 0 00210 0 00 0199+52 029200 FT LARABEE RD (T386)	0130/0000	LENGTH(AH 2560 BK 2413)
	5 0130/0000	018 "DIA CIRC CONCR
		LEN=0060 INSTALLED UNKN
		015 "DIA CIRC CONCR
	0120/2006	LEN=0056 INSTALLED UNKN
		015 "DIA CIRC CONCR
	0120/1757	LEN=0055 INSTALLED UNKN
		015 "DIA CIRC CONCR
	0120/1679	LEN=0055 INSTALLED UNKN
		015 "DIA CIRC CONCR
	0120/1646	LEN=0055 INSTALLED UNKN
		015 "DIA CIRC CONCR
	0120/1365	LEN=0055 INSTALLED UNKN
		024 "DIA CIRC CONCR
	0120/0760	LEN=0055 INSTALLED UNKN
		024 "DIA CIRC CONCR
	0120/0462	LEN=0085 INSTALLED UNKN
		024 "DIA CIRC CONCR
	0120/0258	LEN=0046 INSTALLED UNKN
RAMP B RD (SR9109 SEG 0500/0000)	0120/0245	
	026787 FT	1 0 00210 0 00 0175+42
		SR 0155 SH
		(SR0155 SEG 0320/2028)
	5 0120/0000	LENGTH(AH 2413 BK 0270)
		016 "H 12 "W ELLIP CONC



DIR: B TOTAL LEN: 13.091 MI. DIST: 02-5 SR: 446  
 LEFT MUN: ELDRED T RIGHT MUN: ELDRED T

RAMP B RD  
 (SR9109 SEG 0500/0247) 0110/0159

026517 FT

LARABEE RD  
 (T386)

0100/1616

024135 FT

1 0 00211 0 00 0213+06 021259 FT  
 (TBK) WEST ELDRED RD  
 (T405)

0090/0000

0110/0173	LEN=0025	INSTALLED UNKN
0110/0103	TO 0155/0320 SH	(CONN)
0110/0062	BMSSEN 42/0446/0110/0000	
026517 FT	1 0 00211 0 00 0265+52	
0110/0000	OTHER RR	
0100/1850	BMSBG 42/0446/0110/0000	
0100/1670	LENGTH(AH 0270 BK 2382)	
	01B "DIA CIRC CONCR	
	LEN=0060	INSTALLED UNKN
	01B "DIA CIRC CONCR	
	LEN=0055	INSTALLED UNKN
0100/1430	024 "DIA CIRC CONCR	
0100/1405	LEN=0055	INSTALLED UNKN
0100/0974	BURROWS RD	
0100/0951	(T371)	
0100/0752	01B "DIA CIRC CONCR	
0100/0726	LEN=0060	INSTALLED UNKN
024135 FT	BMSSEN 42/0446/0100/0752	
0100/0000	1 0 00211 0 00 0249+29	
	ALLEGHENY RIVER	
	BMSBG 42/0446/0100/0752	
	01B "DIA CIRC CONCR	
	LEN=0050	INSTALLED UNKN
0090/1222	(AAR 505642L)#TRKS 01	
0090/1078	060 "DIA CIRC CONCR	
	LEN=0100	INSTALLED UNKN
0090/0105	015 "DIA CIRC CONCR	
021259 FT	LEN=0065	INSTALLED UNKN
0090/0000	LENGTH(AH 2876 BK 2296)	
0080/2222	01B "DIA CIRC CONCR	
0080/1931	LEN=0065	INSTALLED 2000
	015 "DIA CIRC CONCR	
	LEN=0060	INSTALLED 2000
	01B "DIA CIRC CONCR	

DIR: B TOTAL LEN: 13.091 MI. DIST: 02-5 SR: 446  
 LEFT MUN: ELDRED T RIGHT MUN: ELDRED T

Stationing	Description	Length	Material	Status
0080/1617	018" DIA CIRC CONCR	0085	INSTALLED	UNKN
0080/1281	024" DIA CIRC CONCR	0080	INSTALLED	UNKN
0080/0905	018" DIA CIRC CONCR	0080	INSTALLED	UNKN
0080/0176	018" DIA CIRC CONCR	0090	INSTALLED	UNKN
018963 FT				
0080/0000	LENGTH(AH 2296 BK 2333)			
0070/2120	018" DIA CIRC CONCR	0050	INSTALLED	UNKN
0070/1785	018" DIA CIRC CONCR	0075	INSTALLED	UNKN
0070/1568	CHAMPLAIN HILL RD (SR1002 SEG 0010/0000)			
0070/1565	018" DIA CIRC CONCR	0050	INSTALLED	UNKN
0070/1417	ELDRED KEATING T			
0070/1136	024" DIA CIRC CONCR	0075	INSTALLED	UNKN
0070/0749	018" DIA CIRC CONCR	0080	INSTALLED	UNKN
0070/0015	018" DIA CIRC CONCR	0080	INSTALLED	UNKN
016630 FT				
0070/0000	LENGTH(AH 2333 BK 2679)			
0060/2532	024"H 48"W CON BOX CUL	0090	INSTALLED	UNKN
0060/2319	CORYVILLE RD (T558)			
0060/1755	MOODY HOLLOW STRUCTURE LENGTH 48 FT			
0060/1611	BMSID 42/0446/0060/1755 RINAMON RD (T563)			
0060/1595	018" DIA CIRC CONCR	0085	INSTALLED	UNKN
0060/0946	RINAMON RD (T563)			
0060/0779	024" DIA CIRC CONCR	0090	INSTALLED	UNKN
0060/0579	018" DIA CIRC CONCR	0065	INSTALLED	2000
0060/0272	018" DIA CIRC CONCR	0080	INSTALLED	UNKN

1 0 00211 0 00 0166+91 016630 FT  
 MOODY HOLLOW RD  
 (T372) 0070/0000

EXTRACT DATE: 12/18/2023  
PRINT DATE: 12/19/2023

ROADWAY MANAGEMENT SYSTEM  
SLD COUNTY/SR - ANNUAL PRINT

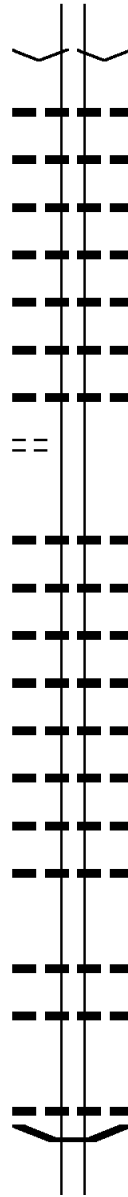
PAGE NUMBER: 203  
COUNTY: MCKEAN

DIR: B TOTAL LEN: 13.091 MI.  
LEFT MUN: KEATING T

DIST: 02-5 SR: 446  
RIGHT MUN: KEATING T

BARKLEY RD  
(T562)

013951 FT



013951 FT 1 0 00211 0 00 0140+00  
VILLAGE: CORYVILLE  
5 0060/0000 LENGTH(AH 2679 BK 2640)  
018 "DIA CIRC CONCR UNKN  
0050/2579 LEN=0090 INSTALLED UNKN  
018 "DIA CIRC CONCR UNKN  
0050/2222 LEN=0090 INSTALLED UNKN  
018 "DIA CIRC CONCR UNKN  
0050/2011 LEN=0090 INSTALLED UNKN  
018 "DIA CIRC METAL UNKN  
0050/1532 LEN=0075 INSTALLED UNKN  
018 "DIA CIR PLASTIC UNKN  
0050/1083 LEN=0075 INSTALLED UNKN  
018 "DIA CIR PLASTIC UNKN  
0050/0729 LEN=0075 INSTALLED UNKN  
018 "DIA CIRC METAL UNKN  
0050/0362 LEN=0075 INSTALLED UNKN

0050/0355  
011311 FT

011311 FT 1 0 00211 0 00 0113+72  
024 "DIA CIRC CONCR UNKN  
5 0050/0000 LENGTH(AH 2640 BK 2741)  
018 "DIA CIRC CONCR UNKN  
0040/2305 LEN=0090 INSTALLED UNKN  
018 "DIA CIRC CONCR UNKN  
0040/1889 LEN=0080 INSTALLED UNKN  
018 "DIA CIRC CONCR UNKN  
0040/1514 LEN=0080 INSTALLED UNKN  
015 "DIA CIRC CONCR 2000  
0040/1222 LEN=0050 INSTALLED UNKN  
024 "DIA CIRC CONCR UNKN  
0040/0980 LEN=0070 INSTALLED UNKN  
018 "DIA CIRC CONCR UNKN  
0040/0547 LEN=0061 INSTALLED UNKN  
018 "DIA CIRC CONCR UNKN  
0040/0105 LEN=0070 INSTALLED UNKN

008570 FT

5 0040/0000 LENGTH(AH 2741 BK 2854)  
060 "DIA CIRC CONCR UNKN  
0030/2505 LEN=0070 INSTALLED UNKN  
024 "DIA CIRC CONCR UNKN  
0030/1938 LEN=0050 INSTALLED UNKN

0030/0921 018 "DIA CIRC CONCR 2000  
0030/0577 LEN=0050 INSTALLED UNKN  
BMS EN 42/0446/0030/0562  
1 0 00211 0 00 0063+33  
DIGEL HOLLOW RUN

EXTRACT DATE: 12/18/2023  
PRINT DATE: 12/19/2023

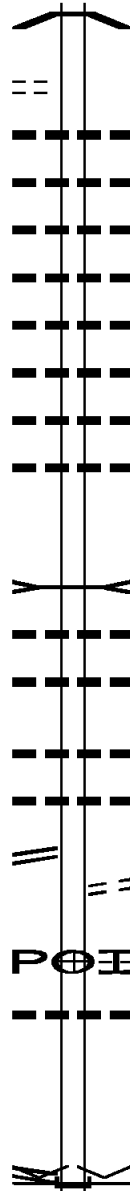
ROADWAY MANAGEMENT SYSTEM  
SLD COUNTY/SR - ANNUAL PRINT

PAGE NUMBER: 202  
COUNTY: MCKEAN

DIR: B TOTAL LEN: 13.091 MI.  
LEFT MUN: KEATING T

DIST: 02-5 SR: 446  
RIGHT MUN: KEATING T

1 0 00211 0 00 0057+76 005716 FT  
DIGEL HOLLOW  
(T370) 0030/0000



002845 FT

SR 1008 SH  
(SR1008 SEG 0012/1027) 0010/0828

000000 FT

SR 0046 SH  
(SR0046 SEG 0390/0042) 0010/0000

0030/0562 BMSBG 42/0446/0030/0562  
005716 FT

5 0030/0000 LENGTH(AH 2854 BK 2871)  
018 " DIA CIRC METAL  
0020/2555 LEN=0055 INSTALLED 2000  
024 " DIA CIRC CONCR  
0020/2225 LEN=0060 INSTALLED UNKN  
024 " DIA CIRC CONCR  
0020/1810 LEN=0060 INSTALLED UNKN  
018 " DIA CIRC CONCR  
0020/1396 LEN=0060 INSTALLED UNKN  
018 " DIA CIRC CONCR  
0020/1157 LEN=0060 INSTALLED UNKN  
024 " DIA CIRC CONCR  
0020/0580 LEN=0060 INSTALLED 1993  
018 " DIA CIRC CONCR  
0020/0422 LEN=0055 INSTALLED UNKN  
018 " DIA CIRC CONCR  
0020/0284 LEN=0055 INSTALLED 1993  
002845 FT 1 0 00211 0 00 0029+11  
BRANCH COLE CREEK  
STRUCTURE LENGTH 11 FT  
BMSID 42/0446/0020/0000

5 0020/0000 LENGTH(AH 2871 BK 2845)  
018 " DIA CIRC CONCR  
0010/2531 LEN=0055 INSTALLED UNKN  
015 " DIA CIRC CONCR  
0010/2029 LEN=0050 INSTALLED 2000  
015 " DIA CIRC CONCR  
0010/1356 LEN=0065 INSTALLED 2000  
026 " DIA CIRC CONCR  
0010/1095 LEN=0056 INSTALLED UNKN

0010/0780 VALLEY CROSSROAD  
(T385)  
(APRA) HONEYWELL REFINI  
HONEYWELL REFINING  
(PRDR)

0010/0427 018 " DIA CIRC CONCR  
0010/0270 LEN=0060 INSTALLED 2000  
000000 FT 1 0 00211 0 00 0000+00  
VILLAGE: FARMERS VALLEY  
NC SR 0446 SH  
INTER-BK SR 0046 SH  
(SR0046 SEG 0390/0042)  
MFC BEGIN = C

5 0010/0000 LENGTH(AH 2845 BK 0000)

DIR: B TOTAL LEN: 30.923 MI. DIST: 02-5 SR: 346  
 LEFT MUN: ELDRED B RIGHT MUN: ELDRED B

SR	SEG	START STATION	END STATION	DESCRIPTION	LENGTH	STATUS
SR 1023 SH	(SR1023 SEG 0010/0000)	0630/1048	0630/1144	SR 1023 SH (SR1023 SEG 0010/0000)	96 FT	INSTALLED UNKN
		163276 FT				
		0630/0715	0630/0713	018" DIA CIRC CONCR	2 FT	INSTALLED UNKN
		162081 FT				
		0630/0000	0630/0000	1 0 00211 0 00 0273+04 TWP RD 398 BMSBG 42/0346/0630/0713	0 FT	INSTALLED UNKN
		0620/2225	0620/2225	048" DIA CIRC METAL	0 FT	INSTALLED UNKN
		0620/0151	0620/0151	018" DIA CIRC METAL	0 FT	INSTALLED UNKN
BARNUM RD	(SR1011 SEG 0130/0000)	0620/0000	0620/0000	1 0 00211 0 00 0280+91 ELDRED ELDRED T LENGTH(AH 1195 BK 3242)	0 FT	INSTALLED UNKN
		0610/2831	0610/2831	015" DIA CIRC CONCR	0 FT	INSTALLED UNKN
		0610/2491	0610/2491	015" DIA CIRC CONCR	0 FT	INSTALLED UNKN
		0610/1790	0610/1790	015" DIA CIRC CONCR	0 FT	INSTALLED UNKN
		0610/1432	0610/1432	015" DIA CIRC CONCR	0 FT	INSTALLED UNKN
		0610/1080	0610/1080	015" DIA CIRC CONCR	0 FT	INSTALLED UNKN
		0610/0560	0610/0560	015" DIA CIRC CONCR	0 FT	INSTALLED UNKN
		0610/0380	0610/0380	018" DIA CIRC CONCR	0 FT	INSTALLED UNKN

DIR: B TOTAL LEN: 30.923 MI. DIST: 02-5 SR: 346  
 LEFT MUN: ELDRED T RIGHT MUN: ELDRED T

1 0 00211 0 00 0348+35 155645 FT  
 WINDFALL RD  
 (T395)

LC TO WINDFALL RD  
 (CONN)

0610/0000

0600/2914

152093 FT

Stationing	Length	Material	Status	Notes
0610/0000	3194	" DIA	CIRC CONC	BK 3552
0600/3451	0051	" DIA	INSTALLED	2000
0600/3188	0035	" DIA	INSTALLED	UNKN
0600/2880	0040	" DIA	INSTALLED	UNKN
0600/2607	0060	" DIA	INSTALLED	2000
0600/2272	0035	" DIA	INSTALLED	UNKN
0600/1925	0035	" DIA	INSTALLED	UNKN
0600/1493	0050	" DIA	INSTALLED	UNKN
0600/1098	0035	" DIA	INSTALLED	UNKN
0600/0859	0050	" DIA	INSTALLED	2000
0600/0700	0040	" DIA	INSTALLED	UNKN
0600/0325	0065	" DIA	INSTALLED	UNKN
0600/0060	0035	" DIA	INSTALLED	UNKN
0590/2877	0035	" DIA	INSTALLED	UNKN
0590/2465	0085	" DIA	INSTALLED	UNKN
0590/2156	0085	" DIA	INSTALLED	UNKN
0590/1745	0035	" DIA	INSTALLED	UNKN
0590/1630	0035	" DIA	INSTALLED	UNKN
0590/1366	0035	" DIA	INSTALLED	UNKN
0590/0980	0035	" DIA	INSTALLED	UNKN
0590/0730	0035	" DIA	INSTALLED	UNKN
0590/0635	0035	" DIA	INSTALLED	UNKN

155645 FT  
 5 0610/0000 LENGTH(AH 3194 BK 3552)  
 015 " DIA CIRC CONC  
 0600/3451 LEN=0051 INSTALLED 2000  
 015 " DIA CIRC CONC  
 0600/3188 LEN=0035 INSTALLED UNKN  
 015 " DIA CIRC CONC  
 0600/2880 LEN=0040 INSTALLED UNKN  
 015 " DIA CIRC CONC  
 0600/2607 LEN=0060 INSTALLED 2000  
 015 " DIA CIRC CONC  
 0600/2272 LEN=0035 INSTALLED UNKN  
 015 " DIA CIRC CONC  
 0600/1925 LEN=0035 INSTALLED UNKN  
 015 " DIA CIRC CONC  
 0600/1493 LEN=0050 INSTALLED UNKN  
 018 " DIA CIRC CONC  
 0600/1098 LEN=0035 INSTALLED UNKN  
 015 " DIA CIRC CONC  
 0600/0859 LEN=0050 INSTALLED 2000  
 015 " DIA CIRC CONC  
 0600/0700 LEN=0040 INSTALLED UNKN  
 015 " DIA CIRC CONC  
 0600/0325 LEN=0065 INSTALLED UNKN  
 015 " DIA CIRC CONC  
 0600/0060 LEN=0035 INSTALLED UNKN  
 152093 FT 1 0 00211 0 00 0382+94  
 5 0600/0000 LENGTH(AH 3552 BK 3002)  
 015 " DIA CIRC CONC

DIR: B TOTAL LEN: 30.923 MI. DIST: 02-5 SR: 346  
 LEFT MUN: ELDRED T RIGHT MUN: ELDRED T

Stationing	Length	Material	Status
149091 FT	0590/0435	LEN=0035 015" DIA CIRC CONCR	INSTALLED UNKN
	0590/0165	LEN=0035	INSTALLED UNKN
	149091 FT	1 0 00211 0 00 0411+96	
	0590/0000	LENGTH(AH 3002 BK 3230) 015" DIA CIRC CONCR	
	0580/2825	LEN=0035 015" DIA CIRC CONCR	INSTALLED UNKN
	0580/2475	LEN=0035 024" DIA CIRC CONCR	INSTALLED UNKN
	0580/2210	LEN=0035 015" DIA CIRC CONCR	INSTALLED UNKN
	0580/2004	LEN=0035 015" DIA CIRC CONCR	INSTALLED UNKN
	0580/1675	LEN=0035 018" DIA CIR PLASTIC	INSTALLED UNKN
	0580/1500	LEN=0075	INSTALLED 2022
	0580/1495	ELDRED OTTO T 015" DIA CIRC CONCR	
	0580/1180	LEN=0060 036" DIA CIRC CONCR	INSTALLED UNKN
	0580/0850	LEN=0051 015" DIA CIRC CONCR	INSTALLED UNKN
	0580/0635	LEN=0050 018" DIA CIRC METAL	INSTALLED UNKN
145861 FT	0580/0213	LEN=0050	INSTALLED 2000
	145861 FT	1 0 00211 0 00 0443+26	
	0580/0000	LENGTH(AH 3230 BK 2705) 015" DIA CIRC CONCR	
	0578/2513	LEN=0035	INSTALLED UNKN
	0578/1664	048" DIA CIRC CONCR	INSTALLED UNKN
	0578/1483	LEN=0035 018" DIA CIRC CONCR	INSTALLED UNKN
	0578/1178	LEN=0035 012" DIA CIRC CONCR	INSTALLED UNKN
	0578/0611	LEN=0035 048"H 72"W ELLIP CONC	INSTALLED UNKN
	0578/0186	LEN=0060 024" DIA CIRC CONCR	INSTALLED 2000
143156 FT	143156 FT		
0578/0000	0578/0000	LENGTH(AH 2705 BK 0290) 018" DIA CIRC CONCR	
142866 FT	0574/0045	LEN=0035	INSTALLED UNKN
	142866 FT	1 0 00100 0 02 0940+00	
		LOOKER MOUNTAIN TR (SR0246 SEG 0160/2488)	

1 0 00211 0 00 0469+31  
 FOR SR 0346W TO 0346W  
 (CONN)







DIR: B TOTAL LEN: 30.923 MI. DIST: 02-5 SR: 346  
 LEFT MUN: OTTO T RIGHT MUN: OTTO T

OIL VALLEY RD  
 (SR0546 SEG 0010/0000) 0530/0122

129159 FT

COAST WY  
 (SR1010 SEG 0010/0000)  
 SR 1010 SH  
 (SR1010 SEG 0010/0000) 0520/3492

125259 FT

==	0530/0406	(T384)	
---	0530/0325	015" DIA CIRC CONCR	INSTALLED UNKN
==	0530/0085	024" DIA CIRC CONCR	INSTALLED UNKN
---	129159 FT	LEN=0040	1 0 00211 0 01 0609+67
---	5 0530/0000	NC MAIN ST	LENGTH(AH 3462 BK 3900)
==	0520/3766	HANES DR	(T383)
---	0520/3441	BMS EN 42/0346/0520/3408	1 0 00211 0 01 0614+59
---	0520/3408	KNAPP CREEK	BMSBG 42/0346/0520/3408
---	0520/2419	018" DIA CIRC CONCR	LEN=0035 INSTALLED UNKN
---	0520/1843	BMS EN 42/0346/0520/1803	1 0 00211 0 01 0630+63
---	0520/1803	TRAM HOLLOW RUN	BMSBG 42/0346/0520/1803
---	0520/1215	018" DIA CIRC CONCR	LEN=0035 INSTALLED UNKN
---	0520/0660	018" DIA CIRC CONCR	LEN=0035 INSTALLED UNKN
---	125259 FT	1 0 00211 0 01 0648+61	VILLAGE: DUKE CENTER
---	5 0520/0000	024"H 72" W CONC STRUCT	LEN=0035 INSTALLED UNKN
==	0510/2850	IDLEWILD RD	(T386)
---	0510/2828	018" DIA CIRC CONCR	LEN=0035 INSTALLED UNKN
---	0510/2390	018" DIA CIRC CONCR	LEN=0035 INSTALLED UNKN
---	0510/2004	018" DIA CIRC CONCR	LEN=0035 INSTALLED UNKN
---	0510/1796	018" DIA CIRC CONCR	LEN=0035 INSTALLED UNKN
---	0510/1541	018" DIA CIRC CONCR	LEN=0035 INSTALLED UNKN

DIR: B TOTAL LEN: 30.923 MI. DIST: 02-5 SR: 346  
 LEFT MUN: OTTO T RIGHT MUN: OTTO T

WALKERTOWN LN  
 (PRDR)

0510/0212  
 122124 FT

TRAM HOLLOW RD  
 (T378)

119040 FT

0490/1588

117179 FT

---	0510/1395	018 " DIA	CIRC METAL
---		LEN=0035	INSTALLED UNKN
---	0510/0976	018 " DIA	CIRC CONCR
---		LEN=0035	INSTALLED UNKN
---	0510/0500	030 " DIA	CIRC CONCR
---		LEN=0035	INSTALLED UNKN
==	122124 FT	1 0 00211	0 01 0679+72
---		018 " DIA	CIRC METAL
---		LEN=0035	INSTALLED UNKN
---	5 0510/0000	LENGTH(AH 3135	BK 3084)
---		015 " DIA	CIRC CONCR
---	0500/2677	LEN=0035	INSTALLED UNKN
---		018 " DIA	CIRC CONCR
---	0500/2155	LEN=0035	INSTALLED UNKN
---		018 " DIA	CIRC CONCR
---	0500/1874	LEN=0055	INSTALLED 2000
---		018 " DIA	CIRC CONCR
---	0500/1565	LEN=0035	INSTALLED UNKN
---		015 " DIA	CIRC CONCR
---	0500/1185	LEN=0035	INSTALLED UNKN
---		015 " DIA	CIRC CONCR
---	0500/0910	LEN=0035	INSTALLED UNKN
---		015 " DIA	CIRC CONCR
---	0500/0555	LEN=0035	INSTALLED UNKN
---		018 " DIA	CIRC CONCR
---	0500/0395	LEN=0035	INSTALLED UNKN
---		018 " DIA	CIRC CONCR
---	0500/0020	LEN=0035	INSTALLED UNKN
---	119040 FT	1 0 00211	0 01 0710+56
---	5 0500/0000	LENGTH(AH 3084	BK 1861)
==	0490/1500	015 " DIA	CIRC CONCR
---		LEN=0035	INSTALLED UNKN
---	0490/0923	015 " DIA	CIRC CONCR
---		LEN=0045	INSTALLED 2000
---	0490/0723	015 " DIA	CIRC CONCR
---		LEN=0045	INSTALLED 2000
---	0490/0507	015 " DIA	CIRC CONCR
---		LEN=0045	INSTALLED 2000
---	0490/0010	BMSFN 42/0346/0490/0000	
---	117179 FT	1 0 00211	0 01 0729+50
---		TRIB TRAM HOLLOW RUN	
---	5 0490/0000	BMSBG 42/0346/0490/0000	
---		LENGTH(AH 1861	BK 3159)
---	0480/2716	015 " DIA	CIRC CONCR
---		LEN=0035	INSTALLED UNKN
---		015 " DIA	CIRC CONCR

DIR: B TOTAL LEN: 30.923 MI. DIST: 02-5 SR: 346  
 LEFT MUN: OTTO T RIGHT MUN: OTTO T

114020 FT

5

111013 FT

5

0480/2466	LEN=0045	INSTALLED	2000
	036 "DIA	CIRC CONCR	
0480/2372	LEN=0050	INSTALLED	2000
	018 "DIA	CIRC CONCR	
0480/1950	LEN=0035	INSTALLED	UNKN
	015 "DIA	CIRC CONCR	
0480/1600	LEN=0035	INSTALLED	UNKN
	015 "DIA	CIRC CONCR	
0480/1135	LEN=0035	INSTALLED	UNKN
	015 "DIA	CIRC CONCR	
0480/0779	LEN=0050	INSTALLED	2000
	015 "DIA	CIRC CONCR	
0480/0315	LEN=0035	INSTALLED	UNKN
	018 "DIA	CIRC METAL	
0480/0079	LEN=0035	INSTALLED	UNKN
114020 FT	1 0 00211	0 01 0760+95	
5 0480/0000	LENGTH(AH	3159 BK 3007)	
	014 "DIA	CIRC CONCR	
0470/2808	LEN=0035	INSTALLED	UNKN
	018 "DIA	CIRC CONCR	
0470/2395	LEN=0035	INSTALLED	UNKN
	018 "DIA	CIRC CONCR	
0470/2141	LEN=0035	INSTALLED	UNKN
	018 "DIA	CIRC CONCR	
0470/1911	LEN=0035	INSTALLED	UNKN
	018 "DIA	CIRC CONCR	
0470/1666	LEN=0035	INSTALLED	UNKN
	018 "DIA	CIRC CONCR	
0470/1438	LEN=0035	INSTALLED	UNKN
	015 "DIA	CIRC CONCR	
0470/1024	LEN=0045	INSTALLED	2000
	OTTO		
0470/0888	FOSTER T		
	FOR SR 0346 AND 0646		
0470/0740	(CONN)		
	018 "DIA	CIRC METAL	
0470/0605	LEN=0055	INSTALLED	2000
	SUMMIT RD		
0470/0582	(SR0646 SEG 0270/3324)		
	018 "DIA	CIRC CONCR	
0470/0209	LEN=0035	INSTALLED	UNKN
111013 FT	1 0 00211	0 01 0790+65	
5 0470/0000	LENGTH(AH	3007 BK 3012)	
	018 "DIA	CIRC METAL	
0460/2826	LEN=0055	INSTALLED	2000
	018 "DIA	CIRC CONCR	
0460/2594	LEN=0035	INSTALLED	UNKN
	018 "DIA	CIRC CONCR	
0460/2363	LEN=0035	INSTALLED	UNKN
	018 "DIA	CIRC METAL	

DIR: B TOTAL LEN: 30.923 MI. DIST: 02-5 SR: 346  
 LEFT MUN: FOSTER T RIGHT MUN: FOSTER T

---	0460/2171	LEN=0065	INSTALLED	2000
---	0460/1919	LEN=0035	INSTALLED	UNKN
---	0460/1747	LEN=0035	INSTALLED	UNKN
---	0460/1407	LEN=0035	INSTALLED	UNKN
---	0460/1104	LEN=0075	INSTALLED	2000
---	0460/0845	LEN=0055	INSTALLED	2000
---	0460/0585	LEN=0050	INSTALLED	UNKN
---	0460/0340	LEN=0035	INSTALLED	UNKN
---	0460/0155	LEN=0035	INSTALLED	UNKN
108001 FT	108001 FT	1 0 00211	0 01 0820	+53
5	0460/0000	LENGTH(AH	3012 BK	2565)
---	0450/2519	LEN=0035	INSTALLED	UNKN
---	0450/2039	LEN=0035	INSTALLED	UNKN
---	0450/1122	LEN=0040	INSTALLED	UNKN
---	0450/0838	LEN=0040	INSTALLED	UNKN
---	0450/0467	LEN=0030	INSTALLED	UNKN
---	0450/0020	LEN=0030	INSTALLED	UNKN
105436 FT	105436 FT	1 0 00211	0 01 0845	+93
==		RED ROCK RD		
5	0450/0000	LENGTH(AH	2565 BK	2430)
==		NARROW GAUGE RD		
0440/1830	0440/1978	(TWP )		
		BRANCH FOSTER BROOK		
		STRUCTURE LENGTH	22 FT	
	0440/1794	BMSID	42/0346/0440/1794	
---	0440/1050	LEN=0040	INSTALLED	UNKN
---	0440/0594	LEN=0045	INSTALLED	2000
---		036 " DIA	CIRC CONCR	

ROB ROY RD  
(T365)

DIR: B TOTAL LEN: 30.923 MI. DIST: 02-5 SR: 346  
 LEFT MUN: FOSTER T RIGHT MUN: FOSTER T

103006 FT

1 0 00211 0 01 0888+36 101274 FT  
 OLEAN RD  
 (SR0646 SEG 0280/0000) 0430/0000

0440/0370	LEN=0035	INSTALLED UNKN
	018 " DIA	CIRC CONCR
0440/0030	LEN=0030	INSTALLED UNKN
103006 FT	1 0 00211 0 01	0871+02
5 0440/0000	LENGTH(AH 2430	BK 1732)
0430/0910	BMSSEN 42/0346/0430/0884	1 0 00211 0 01 0879+56
	FOSTER BROOK	
0430/0884	BMSBG 42/0346/0430/0884	GILMORE RD
0430/0850	(TWP)	
	012 " DIA	CIRC CONCR
0430/0611	LEN=0030	INSTALLED UNKN
	015 " DIA	CAST IRON
0430/0389	LEN=0030	INSTALLED UNKN
	015 " DIA	CIRC CONCR
0430/0170	LEN=0030	INSTALLED UNKN
101274 FT		
5 0430/0000	LENGTH(AH 1732	BK 3759)
	015 " DIA	CIRC CONCR
0420/3408	LEN=0030	INSTALLED UNKN
	JACKSON LN	
0420/3385	(T575)	
	015 " DIA	CIRC CONCR
0420/3170	LEN=0050	INSTALLED UNKN
	015 " DIA	CIRC CONCR
0420/2962	LEN=0030	INSTALLED UNKN
	HILLWOOD RD	
0420/2821	(TWP)	
0420/2676	BMSSEN 42/0346/0420/2668	1 0 00211 0 02 0901+24
	FOSTER BROOK	
0420/2668	BMSBG 42/0346/0420/2668	024 " DIA
	CIRC CONCR	
0420/2415	LEN=0030	INSTALLED UNKN
	RBR	
0420/1884	BMSSEN 42/0346/0420/1812	1 0 00211 0 02 0910+26
	P3	
	FOSTER BROOK	
0420/1811	BMSBG 42/0346/0420/1812	BJ RD
	(T576)	
0420/1589	018 " DIA	CIR PLASTIC
0420/1375	LEN=0080	INSTALLED 2005

SMITH DR

DIR: B TOTAL LEN: 30.923 MI. DIST: 02-5 SR: 346  
 LEFT MUN: FOSTER T RIGHT MUN: FOSTER T

Location / Stationing	Notes	Material / Length	Installation / Notes
(TWP ) 0420/1333	==		
	--- ---	0420/1135	036 " DIA CIRC CONCR LEN=0030 INSTALLED UNKN
SPRUCE RD (TWP ) 0420/0676	==	0420/0700	015 " DIA CIRC CONCR LEN=0035 INSTALLED UNKN
097515 FT		097515 FT	1 0 00211 0 02 0928+48
TINADELL RD (PRDR) 0410/1893	==	0420/0000	LENGTH(AH 3759 BK 2649)
	[RBR]	0410/1683	BMS EN 42/0346/0410/1618 1 0 00211 0 02 0938+67
	[RBR]	0410/1617	P3 FOSTER BROOK BMS BG 42/0346/0410/1618
	--- ---	0410/1115	036 " DIA CIRC CONCR LEN=0050 INSTALLED UNKN
1 0 00211 0 02 0954+68 094866 FT		0410/0220	024 " DIA CIRC CONCR LEN=0050 INSTALLED UNKN
HARRISBURG RD (T360) 0410/0000	==	094866 FT	
	==	0410/0000	LENGTH(AH 2649 BK 2297)
	==	0400/2086	LAWTON RD (T782)
	--- ---	0400/1788	024 " DIA CIR PLASTIC LEN=0060 INSTALLED 2005
	--- ---	0400/1367	024 " DIA CIRC CONCR LEN=0035 INSTALLED UNKN
SKAGGS DR (T524) 0400/0450	==	0400/0910	036 " DIA CIRC CONCR LEN=0035 INSTALLED UNKN
	--- ---	0400/0360	018 " DIA CIRC CONCR LEN=0030 INSTALLED UNKN
	--- ---	0400/0175	018 " DIA CIRC CONCR LEN=0030 INSTALLED UNKN
1 0 00211 0 02 0977+24 092569 FT		092569 FT	
FAIRVIEW HTS (T523) 0400/0000	==	0400/0000	LENGTH(AH 2297 BK 2619)
	--- ---	0390/2430	036 " DIA CIRC CONCR LEN=0035 INSTALLED UNKN
	--- ---	0390/2112	015 " DIA CIRC CONCR LEN=0050 INSTALLED 2000

DIR: B TOTAL LEN: 30.923 MI. DIST: 02-5 SR: 346  
 LEFT MUN: FOSTER T RIGHT MUN: FOSTER T

Stationing	Right of Way	Material	Length	Notes
0390/1883	024" DIA	CIRC METAL	LEN=0035	INSTALLED UNKN
0390/1444	024" DIA	CIRC METAL	LEN=0030	INSTALLED 2004
0390/0918	015" DIA	CIRC CONCR	LEN=0030	INSTALLED UNKN
0390/0500	024" DIA	CIRC CONCR	LEN=0030	INSTALLED UNKN
0390/0095	024" DIA	CIRC CONCR	LEN=0030	INSTALLED UNKN
089950 FT	1 0 00211	0 02 1006		+45 BATES RD (T520) MFC BEGIN = D LENGTH(AH 2619 BK 2888)
0390/0000	030" DIA	CIRC CONCR	LEN=0060	INSTALLED UNKN
0380/2168	015" DIA	CAST IRON	LEN=0035	INSTALLED UNKN
0380/1807	S FOURTH ST			
0380/1782	(T492)			
0380/1443	015" DIA	CIRC CONCR	LEN=0060	INSTALLED UNKN
0380/1419	S THIRD ST			
0380/1419	(T491)			
0380/1099	024" DIA	CIR PLASTIC	LEN=0060	INSTALLED 2005
0380/1084	S SECOND ST			
0380/1084	(T490)			
0380/0740	FIRST ST			
0380/0740	(T489)			
087062 FT	1 0 00211	0 02 1032		+95 NC DE RERRICK RD MAIN ST SR 4005 SH (SR4005 SEG 0120/3087)
(TBK) MAIN ST (T601)	0380/0000	018" DIA	CIRC CONCR	LEN=0056 INSTALLED 2000
0370/2227	018" DIA	CIRC METAL	LEN=0040	INSTALLED UNKN
0370/2003	018" DIA	CIRC CONCR	LEN=0035	INSTALLED UNKN
0370/1608	WILDWOOD AV			
0370/1470	(T358)			
0370/1332	036" DIA	CIRC CONCR	LEN=0035	INSTALLED UNKN
0370/1272	(AAR 148402U)			#TRKS 02



EXTRACT DATE: 12/18/2023  
PRINT DATE: 12/19/2023

ROADWAY MANAGEMENT SYSTEM  
SLD COUNTY/SR - ANNUAL PRINT

PAGE NUMBER: 189  
COUNTY: MCKEAN

DIR: B TOTAL LEN: 30.923 MI.  
LEFT MUN: FOSTER T

DIST: 02-5 SR: 346  
RIGHT MUN: FOSTER T

		0370/0892	024 " DIA CIRC CONCR LEN=0050 INSTALLED 2000 RAMP N RD (SR8017 SEG 0760/0000) RAMP M RD (SR8017 SEG 0750/0910)
		0370/0674	018 " DIA CIRC CONCR LEN=0060 INSTALLED 2000
		0370/0592	BMSSEN 42/0346/0370/0320
		0370/0499	0 0 00000 0 00 0000+00 TUNUNGWANT CREEK
		0370/0320	BMSBG 42/0346/0370/0320
		0370/0279	018 " DIA CIRC CONCR LEN=0065 INSTALLED 2000 (APRA) ARG REFINING ARG REFINING RD
084614 FT	POE	0370/0249	(PRDR)
		084614 FT	2 0 42012 0 00 0008+60 VILLAGE: FOSTER BROOK
			018 " DIA CIRC CONCR LEN=0050 INSTALLED 2000 LR 1022
			OP ID 42/0219/0580/0000
		INTER-BK	NC BO LIVAR DR BOLIVAR DR (SR4013 SEG 0040/0815) MFC BEGIN = C
084614 FT		0370/0000	LTH AH 002448 BK 000100
084614 FT		084614 FT	
		7364/0000	LTH AH 000100 BK 000364
		084614 FT	
		7360/0000	LENGTH(AH 0364 BK 0082) BMSSEN 42/0346/0350/0000
		INTER-AHD	FORMAN ST (CITY)
084532 FT		0350/0082	BRADFORD C
		084532 FT	1 0 00097 4 00 0026+22
		INTER-BK	NC FO FORMAN ST FORMAN ST (CITY) TUNUNGWANT CREEK
			BMSBG 42/0346/0350/0000
			MFC BEGIN = D
084532 FT		0350/0000	LENGTH(AH 0082 BK 1129)
		084532 FT	
		7350/0000	LENGTH(AH 1129 BK 1476)
		084532 FT	
		7340/0000	LENGTH(AH 1476 BK 0112)
084532 FT		084532 FT	



DIR: B TOTAL LEN: 30.923 MI. DIST: 02-5 SR: 346  
 LEFT MUN: BRADFORD C RIGHT MUN: BRADFORD C

Location	Segment ID	Length	Material	Notes
EDWARDS ST (CITY)	0320/0714			
	0320/0676			HOBSON PL (CITY)
	0320/0653			BMSSEN 42/0346/0320/0630 2 0 42010 0 03 0719+76
	0320/0630			BENNETT BROOK BMSBG 42/0346/0320/0630 015 " DIA CIRC CONCR
	0320/0540			LEN=0036 INSTALLED UNKN HARDING AV
	0320/0248			(CITY) 015 " DIA CIRC CONCR
	0320/0231			LEN=0036 INSTALLED UNKN
STOREY PL (CITY)	0320/0217			
	081056 FT			
	081056 FT			2 0 42010 0 03 0713+44 NC WA WASHINGTON ST
POPLIN AV (CITY)	0320/0000			MARION AV (CITY)
	0320/0000			LENGTH(AH 1358 BK 1766) 015 " DIA CIRC CONCR
	0310/1745			LEN=0022 INSTALLED UNKN BRADFORD
	0310/1694			BRADFORD T 024 " DIA CIRC CONCR
	0310/1260			LEN=0045 INSTALLED UNKN
	0310/0522			015 " DIA CIRC CONCR LEN=0050 INSTALLED 2000 WAGNER AV
	0310/0435			(T545) 015 " DIA CIRC CONCR
	0310/0237			LEN=0060 INSTALLED UNKN
	079290 FT			079290 FT 1 1 00500 0 00 0076+05 NELSON AV
	0310/0000			(T483) LENGTH(AH 1766 BK 3281)
GATES HOLLOW RD (T330)	0300/2826			
	0300/2691			BMSSEN 42/0346/0300/2679 1 1 00500 0 00 0073+26 GATES HOLLOW RUN
	0300/2679			BMSBG 42/0346/0300/2679 015 " DIA CIRC CONCR
	0300/2150			LEN=0200 INSTALLED 2000
	0300/1433			024 " DIA CIRC CONCR LEN=0200 INSTALLED 2000

DIR: B TOTAL LEN: 30.923 MI. DIST: 02-5 SR: 346  
 LEFT MUN: BRADFORD T RIGHT MUN: BRADFORD T

1 1 00500 0 00 0046+45 076009 FT  
 DOROTHY LN  
 (T544)  
 RODGAR LN  
 (TWP)

STEPHEN LN  
 (T538)  
 0280/0212  
 071323 FT

WYNNWOOD LN  
 (T559)  
 0270/2882

0300/0770	024 " DIA	CIRC	CONCR	LEN=0100	INSTALLED	UNKN
0300/0493	024 " DIA	CIRC	CONCR	LEN=0066	INSTALLED	UNKN
0300/0255	018 " DIA	CIRC	CONCR	LEN=0060	INSTALLED	UNKN
0300/0070	015 " DIA	CIRC	CONCR	LEN=0080	INSTALLED	UNKN
076009 FT	DOROTHY LN (TBC)					
0300/0000	MFC BEGIN = C LENGTH(AH 3281 BK 2184)					
0290/1255	015 " DIA	CIRC	METAL	LEN=0060	INSTALLED	2000
0290/1119	015 " DIA	CIRC	CONCR	LEN=0200	INSTALLED	2000
0290/0859	TAYLOR DR (T555)					
0290/0549	DENNIS LN (T555)					
073825 FT	015 " DIA	CIRC	CONCR	LEN=0200	INSTALLED	UNKN
0290/0305	1 1 00500 0 00 0024+93 LANGMAID LN (T499)					
0290/0000	LENGTH(AH 2184 BK 2502)					
0280/2179	015 " DIA	CIRC	CONCR	LEN=0175	INSTALLED	UNKN
0280/1938	015 " DIA	CIRC	CONCR	LEN=0175	INSTALLED	UNKN
0280/1664	015 " DIA	CIRC	CONCR	LEN=0045	INSTALLED	2000
0280/1279	IRVING LN (T537)					
0280/0590	025 " DIA	CIRC	CONCR	LEN=0045	INSTALLED	UNKN
071323 FT	1 1 00500 0 00 0000+00 LENGTH(AH 2502 BK 3338)					
0280/0000	015 " DIA CIR PLASTIC					
0270/3247	LEN=0045	INSTALLED 2004				
0270/3244	VERNON LN (TWP)					
028"H 20"W METAL ARCH						

DIR: B TOTAL LEN: 30.923 MI. DIST: 02-5 SR: 346  
 LEFT MUN: BRADFORD T RIGHT MUN: BRADFORD T

Street Name	Stationing	Structure ID	Material / Length	Installation Date	Notes
BERVA DR (T536)	0270/2666	0270/2728	LEN=0030	INSTALLED 2001	
		0270/2479	015 " DIA CIRC METAL LEN=0045	INSTALLED 2000	
		0270/2124	021" H 36" W ELLIP METAL LEN=0045	INSTALLED 2000	
		0270/1980	021" H 36" W ELLIP METAL LEN=0045	INSTALLED 2000	
		0270/1889	015 " DIA CIRC METAL LEN=0030	INSTALLED UNKN	
		0270/1476	015 " DIA CIR PLASTIC LEN=0030	INSTALLED 2004	
		0270/0938	018 " DIA CIR PLASTIC LEN=0035	INSTALLED 2012	
		0270/0725	015 " DIA CIRC CONCR LEN=0035	INSTALLED UNKN	
	JULIE LN (T542)	0270/0689	015 " DIA CIRC METAL LEN=0040	INSTALLED UNKN	
		HEDGEHOG LN (T343)	0270/0245	067985 FT	
0270/0012	BMS EN 42/0346/0270/0000 2 0 42010 0 03 0679+88				
0270/0000	BMSBG 42/0346/0270/0000 LENGTH(AH 3338 BK 1965)				
WILLOW DALE DR (T543)	0260/1254	015 " DIA CIRC CONCR LEN=0040	INSTALLED UNKN		
	0260/0927	021" H 36" W ELLIP METAL LEN=0048	INSTALLED 2000		
	0260/0559	015 " DIA CIRC CONCR LEN=0030	INSTALLED UNKN		
	0260/0179	015 " DIA CIRC CONCR LEN=0040	INSTALLED UNKN		
KLOSS LN (T543)	2 0 42010 0 03 0655+00	066020 FT			
	0260/0000	SLEEPY HOLLOW RD (T594)			
	0260/0000	LENGTH(AH 1965 BK 3835)			
WOODLAND HOLLOW DR (TWP )	0250/3831	018 " DIA CIR PLASTIC LEN=0040	INSTALLED UNKN		
	0250/3753	015 " DIA CIRC CONCR LEN=0035	INSTALLED UNKN		
	0250/3549	015" H 21" W ELLIP METAL LEN=0080	INSTALLED 2000		
	0250/3349				

DIR: B TOTAL LEN: 30.923 MI. DIST: 02-5 SR: 346  
 LEFT MUN: BRADFORD T RIGHT MUN: BRADFORD T

GILBERT LN  
 (T344)

0250/0243

062185 FT

LITTLE GILBERT LN  
 (PRDR)

0240/2985

058968 FT

0250/3011	015 " DIA LEN=0070	CIRC CONCR INSTALLED UNKN
0250/2301	018 " DIA LEN=0045	CIRC METAL INSTALLED 2000
0250/2033	015 " DIA LEN=0045	CIRC CONCR INSTALLED UNKN
0250/1364	015 " DIA LEN=0030	CIRC CONCR INSTALLED UNKN
0250/0235	018 " DIA LEN=0050	CIRC METAL INSTALLED UNKN
0250/0036	BMSSEN 42/0346/0250/0000 2 0 42010 0 03 0621+78	MARILLA BROOK
0250/0000	BMSBG 42/0346/0250/0000 LENGTH(AH 3835 BK 3217)	
0240/2950	015 " DIA LEN=0035	CIRC CONCR INSTALLED UNKN
0240/2465	015 " DIA LEN=0030	CIRC CONCR INSTALLED UNKN
0240/2227	015 " DIA LEN=0050	CIRC CONCR INSTALLED UNKN
0240/1809	018 " H 00 " W LEN=0040	MULT CONCR INSTALLED 1996
0240/1760	036 " DIA LEN=0065	CIRC METAL INSTALLED 2000
0240/1516	ERICKSON DR (T344)	
0240/1122	BMSSEN 42/0346/0240/1105 2 0 42010 0 03 0600+76	MARILLA CREEK
0240/1105	BMSBG 42/0346/0240/1105	
0240/0000	2 0 42010 0 02 0588+53 NC W WASHINGTON ST	
0240/0000	LENGTH(AH 3217 BK 1322)	
0230/1165	015 " DIA LEN=0035	CIRC CONCR INSTALLED UNKN
0230/0580	036 " DIA LEN=0050	CIRC METAL INSTALLED 2000
0230/0345	048 " DIA LEN=0060	CIR PLASTIC INSTALLED 2011

DIR: B TOTAL LEN: 30.923 MI. DIST: 02-5 SR: 346  
 LEFT MUN: BRADFORD T RIGHT MUN: BRADFORD T

Stationing	Material	Length	Notes
057646 FT	0230/0140	0035	015" DIA CIRC CONCR INSTALLED UNKN
	057646 FT	2042010	024" DIA CIRC CONCR 02 0575+31
	0230/0000	1322	015" DIA CIRC CONCR LENGTH(AH 1322 BK 2396)
	0220/2028	0040	018" DIA CIRC CONCR INSTALLED UNKN
	0220/1063	0051	024" DIA CIRC CONCR INSTALLED 2000
	0220/0696	0060	024" DIA CIRC CONCR INSTALLED 2000
	0220/0435	0035	015" DIA CIRC CONCR INSTALLED UNKN
055250 FT	0220/0015	0030	015" DIA CIRC CONCR INSTALLED UNKN
	055250 FT	2042010	024" DIA CIRC CONCR 02 0551+35
	0220/0000	2396	015" DIA CIRC CONCR LENGTH(AH 2396 BK 2976)
	0210/2740	0030	015" DIA CIRC CONCR INSTALLED UNKN
	0210/2525	0045	018" DIA CIRC METAL INSTALLED UNKN
	0210/2326	0035	015" DIA CIRC CONCR INSTALLED UNKN
	0210/2180	0035	015" DIA CIRC CONCR INSTALLED UNKN
	0210/1921	0035	015" DIA CIRC CONCR INSTALLED UNKN
	0210/1733	0040	015" DIA CIRC CONCR INSTALLED UNKN
	0210/1551	0060	024" DIA CIRC CONCR INSTALLED 2000
	0210/1055	0040	015" DIA CIRC CONCR INSTALLED UNKN
	0210/0869	0040	015" DIA CIRC CONCR INSTALLED UNKN
	0210/0601	0035	015" DIA CIRC CONCR INSTALLED UNKN
052274 FT	0210/0108	0075	018" DIA CIRC CONCR INSTALLED 2000
	052274 FT	2042010	024" DIA CIRC CONCR 02 0521+73
	0210/0000	16	MARILLA CREEK STRUCTURE LENGTH 16 FT
	0210/0000	0346	BMSID 42/0346/0210/0000 LENGTH(AH 2976 BK 2166)
	0200/1790	0058	018" DIA CIRC CONCR INSTALLED UNKN
	0200/1498	0057	018" DIA CIRC CONCR INSTALLED UNKN

DIR: B TOTAL LEN: 30.923 MI. DIST: 02-5 SR: 346  
 LEFT MUN: BRADFORD T RIGHT MUN: BRADFORD T

050108 FT

047571 FT

045102 FT

0200/1221	LEN=0050	INSTALLED	UNKN
018 "DIA	CIRC	CONCR	
0200/0970	LEN=0058	INSTALLED	UNKN
024 "DIA	CIRC	CONCR	
0200/0619	LEN=0044	INSTALLED	UNKN
024 "DIA	CIRC	CONCR	
0200/0426	LEN=0053	INSTALLED	UNKN
018 "DIA	CIRC	CONCR	
0200/0202	LEN=0054	INSTALLED	UNKN
050108 FT	2 0 42010	0 02 0500+00	
5 0200/0000	LENGTH(AH	2166 BK 2537)	
018 "DIA	CIRC	CONCR	
0190/2448	LEN=0054	INSTALLED	UNKN
018 "DIA	CIRC	CONCR	
0190/2227	LEN=0042	INSTALLED	UNKN
018 "DIA	CIRC	CONCR	
0190/2000	LEN=0045	INSTALLED	UNKN
018 "DIA	CIRC	CONCR	
0190/1763	LEN=0050	INSTALLED	UNKN
018 "DIA	CIRC	CONCR	
0190/1535	LEN=0045	INSTALLED	UNKN
018 "DIA	CIRC	CONCR	
0190/1295	LEN=0060	INSTALLED	UNKN
018 "DIA	CIRC	CONCR	
0190/0958	LEN=0075	INSTALLED	2000
018 "DIA	CIRC	CONCR	
0190/0718	LEN=0070	INSTALLED	UNKN
024 "DIA	CIRC	CONCR	
0190/0480	LEN=0051	INSTALLED	UNKN
030 "DIA	CIRC	CONCR	
0190/0277	LEN=0055	INSTALLED	UNKN
047571 FT	2 0 42010	0 02 0474+65	
5 0190/0000	LENGTH(AH	2537 BK 2469)	
024 "DIA	CIRC	CONCR	
0180/2358	LEN=0037	INSTALLED	1992
018 "DIA	CIRC	CONCR	
0180/1754	LEN=0050	INSTALLED	UNKN
018 "DIA	CIRC	CONCR	
0180/1473	LEN=0060	INSTALLED	UNKN
024 "DIA	CIRC	CONCR	
0180/0800	LEN=0060	INSTALLED	UNKN
024 "DIA	CIRC	CONCR	
0180/0669	LEN=0060	INSTALLED	UNKN
018 "DIA	CIRC	CONCR	
0180/0220	LEN=0055	INSTALLED	UNKN
045102 FT	2 0 42010	0 02 0449+98	
5 0180/0000	LENGTH(AH	2469 BK 2535)	
018 "DIA	CIRC	CONCR	



DIR: B TOTAL LEN: 30.923 MI. DIST: 02-5 SR: 346  
 LEFT MUN: BRADFORD T RIGHT MUN: BRADFORD T

042567 FT

039686 FT

0170/2518	LEN=0050	INSTALLED	UNKN
	018" DIA	CIRC CONCR	
0170/2298	LEN=0052	INSTALLED	UNKN
	032"H 48"W	ELLIP METAL	
0170/1984	LEN=0035	INSTALLED	1992
	036" DIA	CIRC CONCR	
0170/1730	LEN=0065	INSTALLED	UNKN
	018" DIA	CIRC CONCR	
0170/1333	LEN=0040	INSTALLED	UNKN
	018" DIA	CIRC CONCR	
0170/0855	LEN=0045	INSTALLED	UNKN
	036" DIA	CIRC CONCR	
0170/0715	LEN=0055	INSTALLED	UNKN
	018" DIA	CIRC CONCR	
0170/0435	LEN=0055	INSTALLED	UNKN
	018" DIA	CIRC CONCR	
0170/0175	LEN=0050	INSTALLED	UNKN
042567 FT	2 0 42010	0 02 0424+68	
0170/0000	LENGTH(AH	2535 BK 2881)	
	024" DIA	CIRC CONCR	
0160/2745	LEN=0045	INSTALLED	2000
	024" DIA	CIRC CONCR	
0160/2486	LEN=0055	INSTALLED	2000
	018" DIA	CIRC CONCR	
0160/2142	LEN=0045	INSTALLED	UNKN
	030" DIA	CIRC CONCR	
0160/1845	LEN=0050	INSTALLED	UNKN
	BRADFORD		
0160/1716	CORYDON T		
	024" DIA	CIRC CONCR	
0160/1558	LEN=0050	INSTALLED	UNKN
	018" DIA	CIRC CONCR	
0160/1246	LEN=0053	INSTALLED	UNKN
	018" DIA	CIRC CONCR	
0160/0960	LEN=0044	INSTALLED	UNKN
	024" DIA	CIRC CONCR	
0160/0661	LEN=0060	INSTALLED	UNKN
0160/0020	BMS EN 42/0346/0160/0000		
039686 FT	2 0 42010	0 02 0395+90	
	WILLOW CREEK		
0160/0000	BMSBG 42/0346/0160/0000		
	LENGTH(AH	2881 BK 2701)	
	018" DIA	CIRC CONCR	
0150/2363	LEN=0070	INSTALLED	UNKN
	018" DIA	CIRC CONCR	
0150/2114	LEN=0060	INSTALLED	UNKN
	018" DIA	CIRC CONCR	
0150/1822	LEN=0055	INSTALLED	UNKN
	COBBS HOLLOW RUN		

DIR: B TOTAL LEN: 30.923 MI. DIST: 02-5 SR: 346  
 LEFT MUN: CORYDON T RIGHT MUN: CORYDON T

036985 FT

034387 FT

032784 FT

FORESTRY RD  
(FRST)

0120/1953

STRUCTURE	LENGTH	11 FT
BMSID 42/0346/0150/1536		
0150/1536		
024 " DIA CIRC CONCR	LEN=0050	INSTALLED UNKN
018 " DIA CIRC CONCR	LEN=0050	INSTALLED UNKN
0150/0914		
018 " DIA CIRC CONCR	LEN=0045	INSTALLED UNKN
0150/0782		
018 " DIA CIRC CONCR	LEN=0060	INSTALLED UNKN
0150/0541		
2 0 42010 0 02 0368+97		
0150/0265		
036985 FT		
5 0150/0000	LENGTH(AH 2701 BK 2598)	
024 " DIA CIRC CONCR	LEN=0050	INSTALLED 2000
018 " DIA CIRC CONCR	LEN=0055	INSTALLED UNKN
0140/2598		
018 " DIA CIRC CONCR	LEN=0070	INSTALLED UNKN
0140/2397		
018 " DIA CIRC CONCR	LEN=0060	INSTALLED UNKN
0140/2005		
018 " DIA CIRC CONCR	BMSSEN 42/0346/0140/1021	
0140/1505		
0140/1059	2 0 42010 0 02 0353+31	
	WILLOW CREEK	
0140/1021	BMSBG 42/0346/0140/1021	
	024 " DIA CIRC CONCR	
0140/0839	LEN=0050	INSTALLED 2000
	018 " DIA CIRC CONCR	
0140/0335	LEN=0060	INSTALLED UNKN
	018 " DIA CIRC CONCR	
0140/0039	LEN=0060	INSTALLED UNKN
034387 FT	2 0 42010 0 01 0341+21	
	NC WILLOW CREEK RD	
5 0140/0000	LENGTH(AH 2598 BK 1603)	
	018 " DIA CIRC CONCR	
0130/1543	LEN=0070	INSTALLED UNKN
	018 " DIA CIRC CONCR	
0130/1034	LEN=0070	INSTALLED UNKN
	BMSSEN 42/0346/0130/0000	
0130/0038		
032784 FT	2 0 42010 0 01 0325+13	
	VILLAGE: STICKNEY	
	WILLOW CREEK	
	BMSBG 42/0346/0130/0000	
5 0130/0000	LENGTH(AH 1603 BK 2339)	
	018 " DIA CIRC METAL	
0120/2171	LEN=0081	INSTALLED 2000

DIR: B TOTAL LEN: 30.923 MI. DIST: 02-5 SR: 346  
 LEFT MUN: CORYDON T RIGHT MUN: CORYDON T

030445 FT

027316 FT

024737 FT

	0120/1111	BMSEN 42/0346/0120/1078 20420100010312+58 WILLOW CREEK
	0120/1078	BMSBG 42/0346/0120/1078
	0120/0021	BMSEN 42/0346/0120/0000 20420100010301+83 SOUTH FORK WILLOW CREEK
	030445 FT	BMSBG 42/0346/0120/0000
	0120/0000	LENGTH(AH 2339 BK 3129) 024 "DIA CIRC CONCR
	0110/2790	LEN=0080 INSTALLED UNKN STICKNEY TRAIL RD
	0110/2697	(T455)
	0110/1876	018 "DIA CIRC CONCR LEN=0071 INSTALLED 2000 024 "DIA CIRC CONCR
	0110/1286	LEN=0076 INSTALLED UNKN 048 "DIA CIRC CONCR
	0110/0705	LEN=0096 INSTALLED 2003 018 "DIA CIRC CONCR
	0110/0600	LEN=0090 INSTALLED UNKN 018 "DIA CIRC CONCR
	0110/0231	LEN=0084 INSTALLED UNKN
	027316 FT	20420100010270+68
	0110/0000	LENGTH(AH 3129 BK 2579) 018 "DIA CIRC CONCR
	0100/2421	LEN=0100 INSTALLED UNKN 018 "DIA CIRC CONCR
	0100/2219	LEN=0079 INSTALLED UNKN 018 "DIA CIRC CONCR
	0100/1840	LEN=0070 INSTALLED UNKN 018 "DIA CIRC CONCR
	0100/1526	LEN=0090 INSTALLED 2000 018 "DIA CIRC CONCR
	0100/1223	LEN=0090 INSTALLED 2000 018 "DIA CIRC CONCR
	0100/1015	LEN=0090 INSTALLED 2000 018 "DIA CIRC CONCR
	0100/0678	LEN=0110 INSTALLED 2000 024 "DIA CIRC CONCR
	0100/0155	LEN=0090 INSTALLED 2000
	024737 FT	20420100010245+00
	0100/0000	LENGTH(AH 2579 BK 2802) 024 "DIA CIRC CONCR
	0090/2602	LEN=0090 INSTALLED 2000 024 "DIA CIRC CONCR

DIR: B TOTAL LEN: 30.923 MI. DIST: 02-5 SR: 346  
 LEFT MUN: CORYDON T RIGHT MUN: CORYDON T

Stationing	Segment	Material	Length	Status
	0090/2245	020" DIA CIRC CONCR	0090	INSTALLED 2000
	0090/1930	020" DIA CIRC CONCR	0090	INSTALLED UNKN
	0090/0865	FORESTRY RD (FRST)		
	0090/0658	BMSBN 42/0346/0090/0611		
		2 0 42010 0 00 0222+88		
	0090/0611	WILLOW CREEK		
		BMSBG 42/0346/0090/0611		
		024" DIA CIRC CONCR		
021935 FT	0090/0351	024" DIA CIRC CONCR	0071	INSTALLED UNKN
	021935 FT	2 0 42010 0 00 0218+47		
	0090/0000	LENGTH(AH 2802 BK 3689)		
	0080/2690	024" DIA CIRC CONCR	0096	INSTALLED 2000
	0080/2066	024" DIA CIRC CONCR	0093	INSTALLED UNKN
	0080/1683	018" DIA CIRC METAL	0105	INSTALLED 2000
WOLF RUN RD (T326)	0080/1636			
	0080/1291	024" DIA CIRC CONCR	0095	INSTALLED UNKN
	0080/0790	024" DIA CIRC CONCR	0121	INSTALLED UNKN
	0080/0492	024" DIA CIRC CONCR	0130	INSTALLED UNKN
018246 FT	018246 FT	2 0 42010 0 00 0182+25		
		072"H 60"W CON BOX CUL		
	0080/0000	LENGTH(AH 3689 BK 2721)		
	0070/2106	024" DIA CIRC CONCR	0101	INSTALLED UNKN
	0070/1553	024" DIA CIRC CONCR	0115	INSTALLED UNKN
	0070/1198	024" DIA CIRC CONCR	0105	INSTALLED UNKN
	0070/0888	018" DIA CIRC CONCR	0100	INSTALLED UNKN
	0070/0343	024" DIA CIRC CONCR	0075	INSTALLED UNKN
015525 FT	015525 FT	2 0 42010 0 00 0154+97		
		018" DIA CIRC CONCR		
		LEN=0100		INSTALLED UNKN

DIR: B TOTAL LEN: 30.923 MI. DIST: 02-5 SR: 346  
 LEFT MUN: CORYDON T RIGHT MUN: CORYDON T

YOHE ROAD  
(T566)

0060/1804

012823 FT

010183 FT

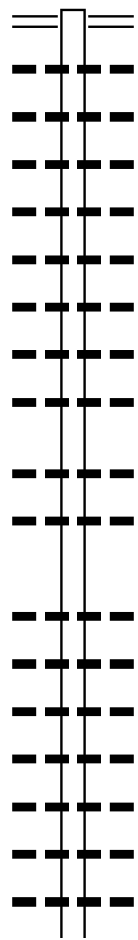
008081 FT

0070/0000	LENGTH(AH 2721 BK 2702)
0060/1851	064 "DIA CIRC CONCR LEN=0080 INSTALLED UNKN
0060/1146	030 "DIA CIRC CONCR LEN=0110 INSTALLED UNKN
0060/0090	BMS EN 42/0346/0060/0000 2 0 42010 0 00 0128+00 WILLOW CREEK
0060/0000	BMSBG 42/0346/0060/0000 LENGTH(AH 2702 BK 2640)
0050/2134	018 "DIA CIRC CONCR LEN=0105 INSTALLED UNKN
0050/1857	018 "DIA CIRC CONCR LEN=0092 INSTALLED UNKN
0050/1657	024 "DIA CIRC CONCR LEN=0095 INSTALLED UNKN
0050/1202	034 "DIA CIRC CONCR LEN=0091 INSTALLED UNKN SUGAR RD
0050/0759	(SR0321 SEG 0720/3373) 030 "DIA CIRC CONCR
0050/0538	LEN=0101 INSTALLED UNKN
0050/0019	BMS EN 42/0346/0050/0000 2 0 42010 0 00 0101+67 COFFEY RUN
0050/0000	BMSBG 42/0346/0050/0000 LENGTH(AH 2640 BK 2102)
0040/1343	018 "DIA CIRC CONCR LEN=0096 INSTALLED UNKN
0040/0543	018 "DIA CIRC CONCR LEN=0091 INSTALLED UNKN
008081 FT	2 0 42010 0 00 0080+72
0040/0000	LENGTH(AH 2102 BK 2655)
0030/1111	BMS EN 42/0346/0030/1054 2 0 42010 0 00 0064+62 WILLOW CREEK
0030/1054	BMSBG 42/0346/0030/1054 062 "H 74 "W CON BOX CUL

DIR: B TOTAL LEN: 30.923 MI. DIST: 02-5 SR: 346  
 LEFT MUN: CORYDON T RIGHT MUN: CORYDON T

005426 FT	0030/0530	LEN=0048	INSTALLED	UNKN
	005426 FT	2 0 42010	0 00	0054+17
	0030/0000	LENGTH(AH	2655	BK 2911)
	0020/1882	024 " DIA	CIRC CONCR	INSTALLED UNKN
		LEN=0060		
	0020/1561	018 " DIA	CIRC CONCR	INSTALLED UNKN
		LEN=0031		
	0020/1260	018"H 24"W	ELLIP CONC	INSTALLED UNKN
		LEN=0031		
	0020/1116	WILLOW BAY	CAMPGROUND R	(FRST)
		030 " DIA	CIRC CONCR	INSTALLED 2000
	0020/0997	LEN=0070		
		028 " DIA	CIRC CONCR	INSTALLED UNKN
	0020/0815	LEN=0050		
		018 " DIA	CIRC METAL	INSTALLED 2000
	0020/0660	LEN=0075		
		018 " DIA	CIRC CONCR	INSTALLED UNKN
	0020/0168	LEN=0045		
002515 FT	002515 FT	2 0 42010	0 00	0025+15
	0020/0000	LENGTH(AH	2911	BK 2515)
		018 " DIA	CIRC CONCR	INSTALLED UNKN
	0010/2425	LEN=0047		
		030 " DIA	CIRC CONCR	INSTALLED UNKN
	0010/2187	LEN=0045		
		TRIB WILLOW	CREEK	STRUCTURE LENGTH 8 FT
	0010/1779	BMSID 42/0346/0010/1779		
	0010/1179	018 " DIA	CIRC CONCR	INSTALLED UNKN
		LEN=0035		
	0010/0879	018 " DIA	CIRC CONCR	INSTALLED UNKN
		LEN=0038		
	0010/0636	024 " DIA	CIRC METAL	INSTALLED 2000
		LEN=0075		
	0010/0433	018 " DIA	CIRC CONCR	INSTALLED UNKN
		LEN=0075		
	0010/0195	024 " DIA	CIRC CONCR	INSTALLED UNKN
		LEN=0050		
	0010/0067	025 " DIA	CAST IRON	INSTALLED UNKN
		LEN=0047		
000000 FT	000000 FT	2 0 42010	0 00	0000+00
		NC SR	0346	SH
	INTER-BK	SR 0346	SH	(SR0346 SEG 0020/1795)
		MFC BEGIN =	D	
		BK-WARREN		(61)
	0010/0000	LENGTH(AH	2515	BK 0000)

194232 FT



SR	0346	SH	SEG	0050/0759
0720/3373	(SR0346	SH	0050/0759	
018	" DIA	CIRC	CONCR	
LEN=0060		INSTALLED	UNKN	
0720/3297	018	" DIA	CIRC	CONCR
LEN=0045		INSTALLED	UNKN	
0720/3038	018	" DIA	CIRC	CONCR
LEN=0045		INSTALLED	UNKN	
0720/2791	018	" DIA	CIRC	CONCR
LEN=0045		INSTALLED	UNKN	
0720/2550	018	" DIA	CIRC	CONCR
LEN=0045		INSTALLED	UNKN	
0720/2295	018	" DIA	CIRC	CONCR
LEN=0045		INSTALLED	UNKN	
0720/2029	030	" DIA	CIRC	CONCR
LEN=0054		INSTALLED	UNKN	
0720/1616	024	" DIA	CIRC	CONCR
LEN=0050		INSTALLED	UNKN	
0720/1345	048	" DIA	CIRC	CONCR
LEN=0080		INSTALLED	UNKN	
0720/0681	018	" DIA	CIRC	CONCR
LEN=0080		INSTALLED	UNKN	
0720/0198	024	" DIA	CIRC	CONCR
LEN=0054		INSTALLED	UNKN	
190859 FT	1 0	00630	0 00	0699+50
0720/0000	LENGTH(AH	3373	BK	2861)
0710/2861	018	" DIA	CIRC	CONCR
LEN=0035		INSTALLED	UNKN	
0710/2628	018	" DIA	CIRC	CONCR
LEN=0035		INSTALLED	UNKN	
0710/2343	018	" DIA	CIRC	CONCR
LEN=0035		INSTALLED	UNKN	
0710/2041	018	" DIA	CIRC	CONCR
LEN=0035		INSTALLED	UNKN	
0710/1845	024	" DIA	CIRC	CONCR
LEN=0035		INSTALLED	UNKN	
0710/1655	018	" DIA	CIRC	CONCR
LEN=0035		INSTALLED	UNKN	
0710/1240	018	" DIA	CIRC	CONCR
LEN=0066		INSTALLED	2000	
036	" DIA	CIRC	CONCR	

190859 FT

EXTRACT DATE: 12/18/2023  
PRINT DATE: 12/19/2023

ROADWAY MANAGEMENT SYSTEM  
SLD COUNTY/SR - ANNUAL PRINT

PAGE NUMBER: 174  
COUNTY: MCKEAN

DIR: B TOTAL LEN: 36.786 MI.  
LEFT MUN: CORYDON T

DIST: 02-5 SR: 321  
RIGHT MUN: CORYDON T

	0710/0803	LEN=0090	INSTALLED	UNKN
		024 "DIA	CIRC CONCR	
	0710/0451	LEN=0065	INSTALLED	UNKN
		018 "DIA	CIRC CONCR	
	0710/0358	LEN=0065	INSTALLED	UNKN
		018 "DIA	CIRC CONCR	
	0710/0107	LEN=0050	INSTALLED	UNKN
187998 FT	187998 FT	1 0 00630	0 00 0670+84	
	5 0710/0000	LENGTH(AH	2861 BK 2941)	
		018 "DIA	CIRC CONCR	
	0700/2712	LEN=0045	INSTALLED	UNKN
		018 "DIA	CIRC CONCR	
	0700/2553	LEN=0045	INSTALLED	UNKN
		018 "DIA	CIRC CONCR	
	0700/2189	LEN=0045	INSTALLED	UNKN
		036 "DIA	CIRC METAL	
	0700/1608	LEN=0090	INSTALLED	UNKN
		030 "DIA	CIRC METAL	
	0700/1441	LEN=0070	INSTALLED	UNKN
		030 "DIA	CIRC METAL	
	0700/1290	LEN=0070	INSTALLED	UNKN
		018 "DIA	CIRC CONCR	
	0700/0911	LEN=0045	INSTALLED	UNKN
		018 "DIA	CIRC CONCR	
	0700/0604	LEN=0070	INSTALLED	UNKN
		024 "DIA	CIRC CONCR	
	0700/0420	LEN=0070	INSTALLED	UNKN
		036 "DIA	CIRC CONCR	
185057 FT	185057 FT	1 0 00630	0 00 0641+45	
	5 0700/0000	LENGTH(AH	2941 BK 2699)	
		018 "DIA	CIRC CONCR	
	0690/2311	LEN=0035	INSTALLED	UNKN
		015 "DIA	CIRC CONCR	
	0690/2105	LEN=0035	INSTALLED	UNKN
		018 "DIA	CIRC CONCR	
	0690/1854	LEN=0045	INSTALLED	UNKN
		024 "DIA	CIRC CONCR	
	0690/1590	LEN=0035	INSTALLED	UNKN
		018 "DIA	CIRC CONCR	
	0690/1344	LEN=0035	INSTALLED	UNKN
		018 "DIA	CIRC CONCR	
	0690/1096	LEN=0035	INSTALLED	UNKN
		018 "DIA	CIRC CONCR	
	0690/0798	LEN=0045	INSTALLED	UNKN
		024 "DIA	CIRC CONCR	
	0690/0503	LEN=0055	INSTALLED	UNKN
		030 "DIA	CIRC CONCR	
182358 FT	182358 FT	1 0 00630	0 00 0614+48	



EXTRACT DATE: 12/18/2023  
PRINT DATE: 12/19/2023

ROADWAY MANAGEMENT SYSTEM  
SLD COUNTY/SR - ANNUAL PRINT

PAGE NUMBER: 173  
COUNTY: MCKEAN

DIR: B TOTAL LEN: 36.786 MI.  
LEFT MUN: CORYDON T

DIST: 02-5 SR: 321  
RIGHT MUN: CORYDON T

Station	Length	Notes	Material	Status
0690/0000	LENGTH(AH 2699 BK 3125)			
0680/2148	018 " DIA	CIRC CONCR	INSTALLED	UNKN
0680/1886	018 " DIA	CIRC CONCR	INSTALLED	UNKN
0680/1647	018 " DIA	CIRC CONCR	INSTALLED	UNKN
0680/1389	018 " DIA	CIRC CONCR	INSTALLED	UNKN
0680/0543	018 " DIA	CIRC CONCR	INSTALLED	2000
179233 FT	179233 FT	1 0 00630 0 00 0583+33		
0680/0000	LENGTH(AH 3125 BK 3107)			
0670/3105	018 " DIA	CIRC CONCR	INSTALLED	UNKN
0670/2858	018 " DIA	CIRC CONCR	INSTALLED	UNKN
0670/2603	018 " DIA	CIRC CONCR	INSTALLED	UNKN
0670/2371	018 " DIA	CIRC CONCR	INSTALLED	UNKN
TRACY RIDGE CAMPGROUND (FRST)	0670/2200	==		
0670/2172	018 " DIA	CIRC CONCR	INSTALLED	UNKN
0670/1680	030 " DIA	CIRC CONCR	INSTALLED	UNKN
0670/1556	024 " DIA	CIRC CONCR	INSTALLED	UNKN
0670/1401	LEN=0055	INSTALLED	UNKN	
0670/1253	018 " DIA	CIRC CONCR	INSTALLED	UNKN
0670/0903	018 " DIA	CIRC CONCR	INSTALLED	UNKN
0670/0600	018 " DIA	CIRC CONCR	INSTALLED	UNKN
176126 FT	176126 FT	1 0 00630 0 00 0552+26		
0670/0000	LENGTH(AH 3107 BK 3346)			
0660/2884	024 " DIA	CIRC CONCR	INSTALLED	UNKN
0660/2465	04B " DIA	CIRC CONCR	INSTALLED	UNKN
0660/2264	LEN=0090	INSTALLED	UNKN	
	018 " DIA	CIRC CONCR	INSTALLED	UNKN
	018 " DIA	CIRC CONCR	INSTALLED	UNKN

DIR: B TOTAL LEN: 36.786 MI. DIST: 02-5 SR: 321  
 LEFT MUN: CORYDON T RIGHT MUN: CORYDON T

172780 FT

169809 FT

0660/2079	LEN=0070	INSTALLED	UNKN
	024 "DIA	CIRC CONCR	
0660/1872	LEN=0100	INSTALLED	UNKN
	024 "DIA	CIRC CONCR	
0660/1372	LEN=0065	INSTALLED	UNKN
	018 "DIA	CIRC CONCR	
0660/1021	LEN=0065	INSTALLED	UNKN
	024 "DIA	CIRC CONCR	
0660/0685	LEN=0054	INSTALLED	UNKN
	018 "DIA	CIRC CONCR	
0660/0429	LEN=0045	INSTALLED	UNKN
	036 "DIA	CIRC CONCR	
0660/0294	LEN=0045	INSTALLED	UNKN
	1 0 00630	0 00 0518+80	
	018 "DIA	CIRC CONCR	
	LEN=0045	INSTALLED	UNKN
0660/0000	LENGTH(AH	3346 BK 2971)	
	030 "DIA	CIRC CONCR	
0650/2789	LEN=0035	INSTALLED	UNKN
	024 "DIA	CIRC CONCR	
0650/2438	LEN=0065	INSTALLED	UNKN
	030 "DIA	CIRC CONCR	
0650/2043	LEN=0090	INSTALLED	UNKN
	024 "DIA	CIRC CONCR	
0650/1865	LEN=0070	INSTALLED	UNKN
	018 "DIA	CIRC CONCR	
0650/1294	LEN=0045	INSTALLED	UNKN
	030 "DIA	CIRC CONCR	
0650/0986	LEN=0055	INSTALLED	UNKN
	018 "DIA	CIRC CONCR	
0650/0801	LEN=0054	INSTALLED	UNKN
	018 "DIA	CIRC CONCR	
0650/0498	LEN=0045	INSTALLED	UNKN
	018 "DIA	CIRC CONCR	
0650/0251	LEN=0045	INSTALLED	UNKN
	1 0 00630	0 00 0489+09	
0650/0000	LENGTH(AH	2971 BK 3080)	
	018 "DIA	CIRC CONCR	
0640/3058	LEN=0045	INSTALLED	UNKN
	048 "DIA	CIRC CONCR	
0640/2714	LEN=0070	INSTALLED	UNKN
	030 "DIA	CIRC CONCR	
0640/2474	LEN=0070	INSTALLED	UNKN
	024 "DIA	CIRC CONCR	
0640/2340	LEN=0060	INSTALLED	UNKN
	036 "DIA	CIRC CONCR	
0640/1991	LEN=0080	INSTALLED	UNKN
	018 "DIA	CIRC CONCR	
0640/1559	LEN=0045	INSTALLED	UNKN
	048 "DIA	CIRC CONCR	

EXTRACT DATE: 12/18/2023  
PRINT DATE: 12/19/2023

ROADWAY MANAGEMENT SYSTEM  
SLD COUNTY/SR - ANNUAL PRINT

PAGE NUMBER: 171  
COUNTY: MCKEAN

DIR: B TOTAL LEN: 36.786 MI.  
LEFT MUN: CORYDON T

DIST: 02-5 SR: 321  
RIGHT MUN: CORYDON T

Segment ID	Length (FT)	Material	Status
0640/1209	0070	INSTALLED	UNKN
0640/0340	0130	024 " DIA CIRC METAL	UNKN
0640/0070	0100	036 " DIA CIRC CONCR	UNKN
166729 FT	00630	0 00 0458+29	
5 0640/0000	LENGTH(AH)	3080 BK 2992)	
0630/2465	0045	018 " DIA CIRC CONCR	UNKN
0630/2213	0045	018 " DIA CIRC CONCR	UNKN
0630/1935	0060	030 " DIA CIRC CONCR	UNKN
0630/1662	0045	018 " DIA CIRC CONCR	UNKN
0630/1481	0035	018 " DIA CIRC CONCR	UNKN
0630/1387	0035	018 " DIA CIRC CONCR	UNKN
0630/1154	0045	030 " DIA CIRC METAL	UNKN
0630/0656	0070	018 " DIA CIRC CONCR	UNKN
163737 FT	0040	1 0 00630 0 00 0428+37	
5 0630/0000	LENGTH(AH)	2992 BK 3048)	
0620/3039	0040	018 " DIA CIRC CONCR	UNKN
0620/2839	0054	018 " DIA CIRC CONCR	UNKN
0620/2687	0054	030 " DIA CIRC CONCR	UNKN
0620/2569	0055	030 " DIA CIRC METAL	UNKN
0620/2435	0070	018 " DIA CIRC CONCR	UNKN
0620/2089	0065	018 " DIA CIRC CONCR	UNKN
0620/1790	0065	018 " DIA CIRC CONCR	UNKN
0620/1488	0060	018 " DIA CIRC CONCR	UNKN
0620/1241	0060	018 " DIA CIRC CONCR	UNKN
0620/1045	0060	018 " DIA CIRC CONCR	UNKN
0620/0788	0065	INSTALLED	UNKN

DIR: B TOTAL LEN: 36.786 MI. DIST: 02-5 SR: 321  
 LEFT MUN: CORYDON T RIGHT MUN: CORYDON T

160689 FT

157774 FT

0620/0461	018 " DIA	CIRC CONCR	LEN=0060	INSTALLED	UNKN
0620/0312	030 " DIA	CIRC CONCR	LEN=0054	INSTALLED	UNKN
160689 FT	1 0 00630	0 00 0397+89	LENGTH(AH	3048 BK	2915)
0620/0000	018 " DIA	CIRC CONCR	LEN=0054	INSTALLED	UNKN
0610/2900	018 " DIA	CIR PLASTIC	LEN=0070	INSTALLED	2000
0610/2608	030 " DIA	CIRC METAL	LEN=0090	INSTALLED	UNKN
0610/2358	018 " DIA	CIRC CONCR	LEN=0080	INSTALLED	UNKN
0610/2167	018 " DIA	CIRC CONCR	LEN=0065	INSTALLED	UNKN
0610/2049	024 " DIA	CIRC CONCR	LEN=0075	INSTALLED	UNKN
0610/1740	018 " DIA	CIRC CONCR	LEN=0065	INSTALLED	UNKN
0610/1495	018 " DIA	CIRC CONCR	LEN=0065	INSTALLED	UNKN
0610/1372	018 " DIA	CIRC CONCR	LEN=0070	INSTALLED	UNKN
0610/1054	018 " DIA	CIRC CONCR	LEN=0060	INSTALLED	UNKN
0610/0767	018 " DIA	CIRC CONCR	LEN=0040	INSTALLED	UNKN
0610/0507	018 " DIA	CIRC CONCR	LEN=0040	INSTALLED	UNKN
0610/0264	1 0 00630	0 00 0368+74	LENGTH(AH	2915 BK	2751)
0610/0000	030 " DIA	CIRC CONCR	LEN=0045	INSTALLED	UNKN
0600/2740	018 " DIA	CIRC CONCR	LEN=0045	INSTALLED	UNKN
0600/2522	018 " DIA	CIRC CONCR	LEN=0045	INSTALLED	UNKN
0600/2313	018 " DIA	CIRC CONCR	LEN=0045	INSTALLED	UNKN
0600/2111	018 " DIA	CIRC CONCR	LEN=0045	INSTALLED	UNKN
0600/1998	018 " DIA	CIRC CONCR	LEN=0045	INSTALLED	UNKN
0600/1869	030 " DIA	CIRC CONCR	LEN=0045	INSTALLED	UNKN
0600/1730	018 " DIA	CIRC CONCR	LEN=0045	INSTALLED	UNKN
0600/1489	018 " DIA	CIRC CONCR	LEN=0045	INSTALLED	UNKN
0600/1263	018 " DIA	CIRC CONCR	LEN=0045	INSTALLED	UNKN

EXTRACT DATE: 12/18/2023  
PRINT DATE: 12/19/2023

ROADWAY MANAGEMENT SYSTEM  
SLD COUNTY/SR - ANNUAL PRINT

PAGE NUMBER: 169  
COUNTY: MCKEAN

DIR: B TOTAL LEN: 36.786 MI.  
LEFT MUN: CORYDON T

DIST: 02-5 SR: 321  
RIGHT MUN: CORYDON T

FORESTRY 850 RD  
(FRST)

155023 FT

0590/1425

152845 FT

149896 FT

---	---	0600/1167	018 " DIA	CIRC	CONCR	
---	---		LEN=0045	INSTALLED	UNKN	
---	---	0600/1064	018 " DIA	CIRC	CONCR	
---	---		LEN=0045	INSTALLED	UNKN	
		155023 FT	1 0 00630	0 00	034 1+26	
			NORTH BRANCH	SUGAR	RUN	
			STRUCTURE	LENGTH	18 FT	
			BMSID 42/0321/0600/0000			
		5 0600/0000	LENGTH(AH 2751	BK 2178)		
			FORESTRY 271 RD			
			(FRST)			
		0590/1852				
		---	---	018 " DIA	CIRC	CONCR
			LEN=0045	INSTALLED	UNKN	
		---	---	018 " DIA	CIRC	CONCR
			LEN=0045	INSTALLED	UNKN	
		---	---	018 " DIA	CIRC	CONCR
			LEN=0045	INSTALLED	UNKN	
		---	---	015 " DIA	CIRC	CONCR
			LEN=0045	INSTALLED	UNKN	
		---	---	036 " DIA	CIRC	CONCR
			LEN=0045	INSTALLED	UNKN	
		---	---	024 " DIA	CIRC	CONCR
			LEN=0040	INSTALLED	UNKN	
		0590/0001	1 0 00630	0 00	0319+47	
		152845 FT	LENGTH(AH 2178	BK 2949)		
		5 0590/0000	018 " DIA	CIRC	CONCR	
			LEN=0040	INSTALLED	UNKN	
		---	---	030 " DIA	CIRC	CONCR
			LEN=0080	INSTALLED	UNKN	
		---	---	018 " DIA	CIRC	CONCR
			LEN=0050	INSTALLED	UNKN	
		---	---	018 " DIA	CIRC	CONCR
			LEN=0045	INSTALLED	2000	
		---	---	018 " DIA	CIRC	CONCR
			LEN=0040	INSTALLED	UNKN	
		---	---	015 " DIA	CIRC	CONCR
			LEN=0045	INSTALLED	UNKN	
		---	---	015 " DIA	CIRC	CONCR
			LEN=0040	INSTALLED	UNKN	
		0580/0225	1 0 00630	0 00	0289+99	
		149896 FT	024 " DIA	CIRC	CONCR	
			LEN=0040	INSTALLED	UNKN	
		5 0580/0000	LENGTH(AH 2949	BK 2782)		
			018 " DIA	CIRC	CONCR	
			LEN=0050	INSTALLED	UNKN	
		---	---	0570/2485		

EXTRACT DATE: 12/18/2023  
PRINT DATE: 12/19/2023

ROADWAY MANAGEMENT SYSTEM  
SLD COUNTY/SR - ANNUAL PRINT

PAGE NUMBER: 168  
COUNTY: MCKEAN

DIR: B TOTAL LEN: 36.786 MI.  
LEFT MUN: CORYDON T

DIST: 02-5 SR: 321  
RIGHT MUN: CORYDON T

	0570/2047	015 " DIA	CIRC CONCR
		LEN=0050	INSTALLED UNKN
	0570/1652	018 " DIA	CIRC CONCR
		LEN=0035	INSTALLED 2000
	0570/1541	015 " DIA	CIRC CONCR
		LEN=0050	INSTALLED UNKN
	0570/1001	018 " DIA	CIR PLASTIC
		LEN=0050	INSTALLED UNKN
	0570/0493	015 " DIA	CIRC CONCR
		LEN=0035	INSTALLED UNKN
	0570/0102	015 " DIA	CIRC CONCR
		LEN=0040	INSTALLED UNKN
147114 FT	0570/0015	BMSSEN 42/0321/0570/0000	
	147114 FT	1 0 00630 0 00 0262+19	
		MULLIN RUN	
	0570/0000	BMSBG 42/0321/0570/0000	
		LENGTH(AH 2782 BK 2072)	
	0560/1972	015 " DIA	CIRC CONCR
		LEN=0050	INSTALLED UNKN
	0560/1692	048 " DIA	CIRC CONCR
		LEN=0040	INSTALLED UNKN
	0560/1160	015 " DIA	CIR PLASTIC
		LEN=0040	INSTALLED 2012
	0560/0894	024 " DIA	CIRC CONCR
		LEN=0045	INSTALLED UNKN
	0560/0558	018 " DIA	CIRC CONCR
		LEN=0040	INSTALLED UNKN
	0560/0391	018 " DIA	CIRC CONCR
		LEN=0045	INSTALLED UNKN
145042 FT	0560/0015	BMSSEN 42/0321/0560/0000	
	145042 FT	1 0 00630 0 00 0241+51	
		MULLIN RUN	
	0560/0000	BMSBG 42/0321/0560/0000	
		LENGTH(AH 2072 BK 2338)	
	0550/2228	015 " DIA	CIRC CONCR
		LEN=0045	INSTALLED UNKN
	0550/1851	015 " DIA	CIRC CONCR
		LEN=0040	INSTALLED UNKN
	0550/1500	015 " DIA	CIRC CONCR
		LEN=0045	INSTALLED UNKN
	0550/1144	015 " DIA	CIRC CONCR
		LEN=0045	INSTALLED UNKN
	0550/0851	024 " DIA	CIRC CONCR
		LEN=0040	INSTALLED UNKN
	0550/0710	015 " DIA	CIRC CONCR
		LEN=0040	INSTALLED UNKN
	0550/0188	015 " DIA	CIRC CONCR
		LEN=0040	INSTALLED UNKN
142704 FT	142704 FT	1 0 00630 0 00 0218+13	
	0550/0000	LENGTH(AH 2338 BK 2460)	

EXTRACT DATE: 12/18/2023  
PRINT DATE: 12/19/2023

ROADWAY MANAGEMENT SYSTEM  
SLD COUNTY/SR - ANNUAL PRINT

PAGE NUMBER: 167  
COUNTY: MCKEAN

DIR: B TOTAL LEN: 36.786 MI.  
LEFT MUN: CORYDON T

DIST: 02-5 SR: 321  
RIGHT MUN: CORYDON T

140244 FT

137144 FT

0540/2443	015 " DIA	CIRC METAL
	LEN=0050	INSTALLED 2004
0540/2199	FORESTRY	137 RD
	(FRST)	
0540/2116	015 " DIA	CIRC CONCR
	LEN=0040	INSTALLED UNKN
0540/1861	015 " DIA	CIRC CONCR
	LEN=0040	INSTALLED UNKN
0540/1679	018 " DIA	CIRC CONCR
	LEN=0040	INSTALLED UNKN
0540/1265	015 " DIA	CIRC METAL
	LEN=0040	INSTALLED UNKN
0540/0786	024 " DIA	CIRC CONCR
	LEN=0050	INSTALLED UNKN
0540/0639	015 " DIA	CIRC CONCR
	LEN=0050	INSTALLED UNKN
140244 FT	140244 FT	1 0 00630 0 00 0193+66
	018 " DIA	CIRC CONCR
	LEN=0040	INSTALLED UNKN
0540/0000	LENGTH(AH	2460 BK 3100)
	018 " DIA	CIRC CONCR
	LEN=0050	INSTALLED UNKN
0530/2772	018 " DIA	CIRC CONCR
	LEN=0050	INSTALLED UNKN
0530/2561	015 " DIA	CIRC CONCR
	LEN=0050	INSTALLED UNKN
0530/2306	015 " DIA	CIRC CONCR
	LEN=0055	INSTALLED UNKN
0530/1667	048 " DIA	CIRC CONCR
	LEN=0060	INSTALLED UNKN
0530/1374	015 " DIA	CIRC CONCR
	LEN=0040	INSTALLED UNKN
0530/1101	018 " DIA	CIR PLASTIC
	LEN=0040	INSTALLED 2019
0530/0788	015 " DIA	CIRC CONCR
	LEN=0050	INSTALLED UNKN
0530/0442	015 " DIA	CIRC CONCR
	LEN=0040	INSTALLED UNKN
0530/0371	018 " DIA	CIR PLASTIC
	LEN=0050	INSTALLED 2019
0530/0041	BMSFN 42/	0321/0530/0000
137144 FT	137144 FT	1 0 00630 0 00 0162+76
	SOUTH BRANCH	SUGAR RUN
	BMSBG 42/	0321/0530/0000
0530/0000	LENGTH(AH	3100 BK 3211)
	015 " DIA	CIRC CONCR
	LEN=0040	INSTALLED UNKN
0520/2781	024 " DIA	CIRC CONCR
	LEN=0040	INSTALLED UNKN
0520/2484	015 " DIA	CIRC CONCR

EXTRACT DATE: 12/18/2023  
PRINT DATE: 12/19/2023

ROADWAY MANAGEMENT SYSTEM  
SLD COUNTY/SR - ANNUAL PRINT

PAGE NUMBER: 166  
COUNTY: MCKEAN

DIR: B TOTAL LEN: 36.786 MI.  
LEFT MUN: CORYDON T

DIST: 02-5 SR: 321  
RIGHT MUN: CORYDON T

133933 FT

131000 FT

0520/2225	LEN=0040	INSTALLED	UNKN
015 "DIA	CIRC	CONCR	
0520/2071	LEN=0050	INSTALLED	UNKN
015 "DIA	CIRC	CONCR	
0520/1820	LEN=0040	INSTALLED	UNKN
036 "DIA	CIRC	CONCR	
0520/1614	LEN=0040	INSTALLED	UNKN
015 "DIA	CIRC	CONCR	
0520/1417	LEN=0050	INSTALLED	UNKN
018 "DIA	CIRC	CONCR	
0520/1226	LEN=0045	INSTALLED	UNKN
015 "DIA	CIRC	CONCR	
0520/1082	LEN=0050	INSTALLED	UNKN
036 "DIA	CIRC	CONCR	
0520/0632	LEN=0055	INSTALLED	UNKN
024 "DIA	CIRC	CONCR	
0520/0284	LEN=0055	INSTALLED	UNKN
133933 FT	1 0 00630	0 00 0130	+58
5 0520/0000	LENGTH(AH	3211 BK	2933)
018 "DIA	CIRC	METAL	
0510/2915	LEN=0050	INSTALLED	UNKN
015 "DIA	CIRC	CONCR	
0510/2496	LEN=0045	INSTALLED	UNKN
018 "DIA	CIRC	METAL	
0510/2205	LEN=0055	INSTALLED	UNKN
015 "DIA	CIRC	CONCR	
0510/1820	LEN=0045	INSTALLED	UNKN
015 "DIA	CIRC	CONCR	
0510/1616	LEN=0055	INSTALLED	UNKN
018 "DIA	CIR	PLASTIC	
0510/1391	LEN=0055	INSTALLED	2019
015 "DIA	CIRC	CONCR	
0510/1047	LEN=0045	INSTALLED	UNKN
015 "DIA	CIRC	CONCR	
0510/0929	LEN=0050	INSTALLED	UNKN
015 "DIA	CIRC	CONCR	
0510/0721	LEN=0050	INSTALLED	UNKN
015 "DIA	CIRC	CONCR	
0510/0489	LEN=0050	INSTALLED	UNKN
131000 FT	1 0 00630	0 00 0101	+25
015 "DIA	CIRC	CONCR	
5 0510/0000	LENGTH(AH	2933 BK	3544)
015 "DIA	CIRC	CONCR	
0500/3147	LEN=0045	INSTALLED	UNKN
015 "DIA	CIRC	CONCR	
0500/2875	LEN=0050	INSTALLED	UNKN
FORESTRY	176	RD	
(FRST)			
0500/2739	015 "DIA	CIRC	CONCR




DIR: B TOTAL LEN: 36.786 MI. DIST: 02-5 SR: 321  
 LEFT MUN: CORYDON T RIGHT MUN: CORYDON T

127456 FT

124152 FT

0500/2280	LEN=0045	INSTALLED	UNKN
	048 "DIA	CIR PLASTIC	
0500/1914	LEN=0050	INSTALLED	2019
	015 "DIA	CIRC CONCR	
0500/1396	LEN=0050	INSTALLED	UNKN
	015 "DIA	CIRC CONCR	
0500/1072	LEN=0050	INSTALLED	UNKN
	015 "DIA	CIRC CONCR	
0500/0804	LEN=0050	INSTALLED	UNKN
	015 "DIA	CIRC CONCR	
0500/0472	LEN=0045	INSTALLED	UNKN
	015 "DIA	CIRC CONCR	
0500/0153	LEN=0045	INSTALLED	UNKN
127456 FT	1 0 00630	0 00 0065	+81
	FORESTRY	435	RD
	(FRST)		
5 0500/0000	LENGTH(AH	3544	BK 3304)
	018 "DIA	CIR PLASTIC	
0490/3025	LEN=0050	INSTALLED	2019
	015 "DIA	CIRC CONCR	
0490/2670	LEN=0050	INSTALLED	UNKN
	015 "DIA	CIRC CONCR	
0490/2390	LEN=0045	INSTALLED	UNKN
	015 "DIA	CIRC CONCR	
0490/2165	LEN=0050	INSTALLED	UNKN
	015 "DIA	CIRC CONCR	
0490/2080	LEN=0045	INSTALLED	UNKN
	015 "DIA	CIRC CONCR	
0490/1954	LEN=0045	INSTALLED	UNKN
	015 "DIA	CIRC CONCR	
0490/1657	LEN=0030	INSTALLED	UNKN
	015 "DIA	CIRC CONCR	
0490/1293	LEN=0045	INSTALLED	UNKN
	015 "DIA	CIRC CONCR	
0490/0957	LEN=0030	INSTALLED	UNKN
	015 "DIA	CIRC CONCR	
0490/0473	LEN=0035	INSTALLED	UNKN
	015 "DIA	CIRC CONCR	
0490/0277	LEN=0045	INSTALLED	UNKN
124152 FT	1 0 00630	0 00 0032	+91
	NC SUGAR RUN		RD
5 0490/0000	LENGTH(AH	3304	BK 3291)
	015 "DIA	CIRC CONCR	
0480/3270	LEN=0030	INSTALLED	UNKN
	015 "DIA	CIRC CONCR	
0480/2880	LEN=0030	INSTALLED	UNKN
	015 "DIA	CIRC CONCR	
0480/2645	LEN=0030	INSTALLED	UNKN
	015 "DIA	CIRC CONCR	
0480/2392	LEN=0050	INSTALLED	UNKN

DIR: B TOTAL LEN: 36.786 MI. DIST: 02-5 SR: 321  
 LEFT MUN: CORYDON T RIGHT MUN: CORYDON T



	0480/2182	015 " DIA LEN=0030	CIRC CONCR INSTALLED UNKN
	0480/1971	015 " DIA LEN=0045	CIRC CONCR INSTALLED UNKN
	0480/1593	015 " DIA LEN=0030	CIRC CONCR INSTALLED UNKN
	0480/0687	015 " DIA LEN=0040	CIRC CONCR INSTALLED 2000
	0480/0550	015 " DIA LEN=0035	CIRC CONCR INSTALLED 2019
	0480/0241	CORYDON LAFAYETTE T	
	0480/0040	008 " DIA LEN=0055	CIR PLASTIC INSTALLED 2019
120861 FT	120861 FT	1 0 00630	0 00 0000+00
		SR 0059 SH	(SR0059 SEG 0160/0000)
		NC SUGAR RD	
	INTER-BK	SR 0059 SH	(SR0059 SEG 0160/0000)
120861 FT	0480/0000	LTH AH 003291	BK 010730
	120861 FT		
	7474/0000	LTH AH 010730	BK 003749
	INTER-AHD	SR 0059 SH	(SR0059 SEG 0120/0000)
SR 0059 SH (SR0059 SEG 0120/0000) FORESTRY 654 RD (FRST)	0470/3749	CORYDON T	
	0470/3399	BRADFORD	RANGER STATIO
		(FRST)	
	0470/2592	048 " DIA LEN=0055	CIRC CONCR INSTALLED 2000
	0470/1575	048 " DIA LEN=0075	CIRC CONCR INSTALLED UNKN
	0470/1414	018 " DIA LEN=0040	CIRC CONCR INSTALLED UNKN
	0470/1130	018 " DIA LEN=0050	CIRC CONCR INSTALLED UNKN
	0470/0874	018 " DIA LEN=0040	CIRC CONCR INSTALLED UNKN
117112 FT	117112 FT	2 0 42003	0 02 0957+65
		NORTH FORK	
		STRUCTURE LENGTH	8 FT
	0470/0000	BMSID 42/0321/0470/0000	
		LENGTH(AH 3749 BK 3316)	
		024 " DIA	CIRC CONCR

DIR: B TOTAL LEN: 36.786 MI. DIST: 02-5 SR: 321  
 LEFT MUN: CORYDON T RIGHT MUN: CORYDON T

113796 FT

---	0460/3056	LEN=0045	INSTALLED	UNKN
==	0460/2844	FORESTRY (FRST)	853 RD	
---	0460/2541	036 "DIA	CIRC CONCR	
---	0460/2304	LEN=0040	INSTALLED	UNKN
---	0460/2046	018 "DIA	CIRC CONCR	
---	0460/1904	LEN=0040	INSTALLED	UNKN
---	0460/1650	018 "DIA	CIRC CONCR	
---	0460/1372	LEN=0040	INSTALLED	UNKN
---	0460/1101	024 "DIA	CIRC CONCR	
---	0460/0787	LEN=0045	INSTALLED	UNKN
---	0460/0535	015 "DIA	CIRC CONCR	
---	0460/0375	LEN=0040	INSTALLED	UNKN
==	0460/0310	036 "DIA	CIRC CONCR	
---	113796 FT	LEN=0045	INSTALLED	UNKN
---	0460/0000	2 0 42003	0 02 0925+00	
---	0450/3438	LENGTH(AH)	3316 BK 3472)	
---	0450/3185	024 "DIA	CIRC CONCR	
---	0450/2958	LEN=0040	INSTALLED	UNKN
---	0450/2925	036 "DIA	CIRC CONCR	
---	0450/2472	LEN=0040	INSTALLED	UNKN
---	0450/2180	018 "DIA	CIRC CONCR	
---	0450/1908	LEN=0040	INSTALLED	UNKN
---	0450/1589	015 "DIA	CIRC METAL	
---	0450/1395	LEN=0035	INSTALLED	UNKN
---	0450/1245	048 "DIA	CIRC METAL	
---	0450/0952	LEN=0090	INSTALLED	UNKN
---		018 "DIA	CIRC METAL	
---		LEN=0040	INSTALLED	UNKN
---		018 "DIA	CIRC CONCR	
---		LEN=0045	INSTALLED	UNKN
---		018 "DIA	CIRC METAL	
---		LEN=0035	INSTALLED	UNKN
---		018 "DIA	CIRC METAL	

DIR: B TOTAL LEN: 36.786 MI. DIST: 02-5 SR: 321  
 LEFT MUN: HAMILTON T RIGHT MUN: HAMILTON T

	0450/0820	LEN=0040	018 "DIA	INSTALLED	UNKN
	0450/0644	LEN=0040	018 "DIA	INSTALLED	UNKN
	0450/0452	LEN=0040	018 "DIA	INSTALLED	UNKN
	0450/0128	LEN=0040	018 "DIA	INSTALLED	UNKN
110324 FT	110324 FT	2 0 42003	0 02 0890+00		
	5 0450/0000	LENGTH(AH	3472 BK 2350)		
	0440/2243	LEN=0040	015 "DIA	INSTALLED	UNKN
	0440/1865	LEN=0040	024 "DIA	INSTALLED	UNKN
	0440/1465	LEN=0050	024 "DIA	INSTALLED	2000
	0440/1363	LEN=0040	018 "DIA	INSTALLED	UNKN
	0440/0930	LEN=0060	024 "DIA	INSTALLED	UNKN
	0440/0676	LEN=0050	018 "DIA	INSTALLED	UNKN
107974 FT	107974 FT	2 0 42003	0 02 0866+36		
	5 0440/0000	LENGTH(AH	2350 BK 2043)		
	0430/1877	LEN=0050	048 "DIA	INSTALLED	UNKN
	0430/1542	LEN=0040	018 "DIA	INSTALLED	UNKN
	0430/1233	LEN=0040	024 "DIA	INSTALLED	UNKN
	0430/1019	LEN=0040	024 "DIA	INSTALLED	UNKN
	0430/0630	LEN=0045	024 "DIA	INSTALLED	UNKN
	0430/0403	LEN=0040	024 "DIA	INSTALLED	UNKN
	0430/0314	LEN=0040	024 "DIA	INSTALLED	UNKN
105931 FT	105931 FT	2 0 42003	0 02 0845+85		
	5 0430/0000	LENGTH(AH	2043 BK 2621)		
	0422/2329	LEN=0040	024 "DIA	INSTALLED	UNKN
	0422/2072	LEN=0065	024 "DIA	INSTALLED	UNKN

DIR: B TOTAL LEN: 36.786 MI. DIST: 02-5 SR: 321  
 LEFT MUN: HAMILTON T RIGHT MUN: HAMILTON T

----	0422/1968	LEN=0045	INSTALLED	UNKN
		024 "DIA	CIRC METAL	
----	0422/1803	LEN=0040	INSTALLED	UNKN
		024 "DIA	CIRC CONCR	
----	0422/1698	LEN=0040	INSTALLED	UNKN
		018 "DIA	CIRC METAL	
----	0422/1410	LEN=0040	INSTALLED	UNKN
		018 "DIA	CIRC CONCR	
----	0422/1256	LEN=0040	INSTALLED	UNKN
		024 "DIA	CIRC CONCR	
----	0422/1008	LEN=0040	INSTALLED	UNKN
		024 "DIA	CIRC CONCR	
----	0422/0852	LEN=0045	INSTALLED	UNKN
		024 "DIA	CIRC METAL	
----	0422/0730	LEN=0040	INSTALLED	UNKN
		024 "DIA	CIRC CONCR	
----	0422/0591	LEN=0040	INSTALLED	UNKN
		018 "DIA	CIRC CONCR	
----	0422/0444	LEN=0040	INSTALLED	UNKN
		024 "DIA	CIRC CONCR	
----	0422/0306	LEN=0060	INSTALLED	UNKN
		103310 FT		
103310 FT		2 0 42003	0 02 0819+82	
	5 0422/0000	LENGTH(AH	2621 BK 2642)	
		018 "DIA	CIRC METAL	
----	0410/2600	LEN=0050	INSTALLED	UNKN
		018 "DIA	CIRC CONCR	
----	0410/2397	LEN=0050	INSTALLED	UNKN
		018 "DIA	CIRC CONCR	
----	0410/2150	LEN=0050	INSTALLED	UNKN
		015 "DIA	CIRC METAL	
----	0410/1897	LEN=0050	INSTALLED	UNKN
		018 "DIA	CIRC CONCR	
----	0410/1649	LEN=0055	INSTALLED	UNKN
		018 "DIA	CIRC CONCR	
----	0410/1351	LEN=0055	INSTALLED	UNKN
		018 "DIA	CIRC CONCR	
----	0410/1054	LEN=0050	INSTALLED	UNKN
FORESTRY RD (FRST)	0410/0670			
100668 FT				
	5 0410/0073	BMS EN 42/0321/0410/0000		
		2 0 42003	0 02 0793+43	
		WHITE GRAVEL CREEK		
		BMSBG 42/0321/0410/0000		
	5 0410/0000	LENGTH(AH	2642 BK 1890)	
FORESTRY RD (FRST)	0400/1586			
----	0400/0712	LEN=0060	INSTALLED	UNKN
		018 "DIA	CIRC METAL	
		015 "DIA	CIRC CONCR	

EXTRACT DATE: 12/18/2023  
PRINT DATE: 12/19/2023

ROADWAY MANAGEMENT SYSTEM  
SLD COUNTY/SR - ANNUAL PRINT

PAGE NUMBER: 160  
COUNTY: MCKEAN

DIR: B TOTAL LEN: 36.786 MI.  
LEFT MUN: HAMILTON T

DIST: 02-5 SR: 321  
RIGHT MUN: HAMILTON T

098778 FT

096370 FT

0400/0305	LEN=0050	INSTALLED	UNKN
	FORESTRY RD		
0400/0180	(FRST)		
098778 FT	2 0 4 2003	0 02	0774+56
	TRIB CHAPPEL FORK		
	STRUCTURE LENGTH	10 FT	
	BMSID 42/0321/0400/0000		
	LENGTH(AH 1890 BK 2408)		
0400/0000	015 "DIA	CIRC CONCR	
0390/2104	LEN=0055	INSTALLED	UNKN
	036 "DIA	CIRC METAL	
0390/1758	LEN=0050	INSTALLED	UNKN
	018 "DIA	CIRC METAL	
0390/1534	LEN=0050	INSTALLED	UNKN
	024 "DIA	CIRC METAL	
0390/1473	LEN=0050	INSTALLED	UNKN
	036 "DIA	CIRC METAL	
0390/1099	LEN=0060	INSTALLED	UNKN
	030 "DIA	CIRC CONCR	
0390/0815	LEN=0055	INSTALLED	UNKN
	015 "DIA	CIRC CONCR	
0390/0425	LEN=0050	INSTALLED	UNKN
	015 "DIA	CIRC CONCR	
0390/0254	LEN=0060	INSTALLED	UNKN
	036 "DIA	CIRC CONCR	
0390/0072	LEN=0060	INSTALLED	UNKN
096370 FT	2 0 4 2003	0 02	0750+58
0390/0000	LENGTH(AH 2408 BK 2690)		
	018 "DIA	CIRC METAL	
0380/2652	LEN=0055	INSTALLED	UNKN
	FORESTRY RD		
0380/2480	(FRST)		
	020 "DIA	CIRC CONCR	
0380/2355	LEN=0055	INSTALLED	UNKN
	024 "DIA	CIRC CONCR	
0380/1971	LEN=0065	INSTALLED	UNKN
	036 "DIA	CIRC CONCR	
0380/1703	LEN=0070	INSTALLED	UNKN
	015 "DIA	CIRC METAL	
0380/1331	LEN=0050	INSTALLED	UNKN
	024 "DIA	CIRC CONCR	
0380/0999	LEN=0070	INSTALLED	UNKN
	018 "DIA	CIRC METAL	
0380/0662	LEN=0050	INSTALLED	UNKN
	018 "DIA	CIRC METAL	
0380/0479	LEN=0050	INSTALLED	UNKN
	024 "DIA	CIRC METAL	
0380/0282	LEN=0050	INSTALLED	UNKN
	015 "DIA	CIRC CONCR	
0380/0129	LEN=0050	INSTALLED	UNKN

EXTRACT DATE: 12/18/2023  
PRINT DATE: 12/19/2023

ROADWAY MANAGEMENT SYSTEM  
SLD COUNTY/SR - ANNUAL PRINT

PAGE NUMBER: 159  
COUNTY: MCKEAN

DIR: B TOTAL LEN: 36.786 MI.  
LEFT MUN: HAMILTON T

DIST: 02-5 SR: 321  
RIGHT MUN: HAMILTON T

093680 FT

	093680 FT	2	0	42003	0	02	0723+68
	0380/0000	LENGTH(AH	2690	BK	2324)		
---	0370/2312	01B "DIA	CIRC	CONCR			
---	0370/2033	LEN=0075	INSTALLED	UNKN			
---	0370/1895	01B "DIA	CIRC	CONCR			
---	0370/1457	LEN=0050	INSTALLED	UNKN			
---	0370/1309	01B "DIA	CIRC	CONCR			
---	0370/1025	LEN=0050	INSTALLED	UNKN			
---	0370/0751	TRIB CHAP PEL FORK					
---	0370/0508	STRUCTURE LENGTH 9 FT					
---	0370/0357	BMSID 42/0321/0370/1457					
---	091356 FT	FORESTRY RD					
---	0370/0000	(FRST)					
---	0360/2438	036 "DIA	CIRC	METAL			
---	0360/1973	LEN=0050	INSTALLED	UNKN			
---	0360/1806	024 "DIA	CIRC	CONCR			
---	0360/1742	LEN=0060	INSTALLED	UNKN			
---	0360/1653	036 "DIA	CIRC	METAL			
---	0360/1276	LEN=0060	INSTALLED	UNKN			
---	0360/1108	024 "DIA	CIRC	CONCR			
---	0360/0727	LEN=0050	INSTALLED	UNKN			
---	0360/0540	036 "DIA	CIRC	METAL			
---	0360/0242	LEN=0060	INSTALLED	UNKN			

091356 FT

	091356 FT	2	0	42003	0	02	0700+39
	0370/0000	LENGTH(AH	2324	BK	2600)		
---	0360/2438	036 "DIA	CIRC	CONCR			
---	0360/1973	LEN=0080	INSTALLED	UNKN			
---	0360/1806	01B "DIA	CIRC	METAL			
---	0360/1742	LEN=0060	INSTALLED	UNKN			
---	0360/1653	024 "DIA	CIRC	METAL			
---	0360/1276	LEN=0045	INSTALLED	UNKN			
---	0360/1108	024 "DIA	CIRC	METAL			
---	0360/0727	LEN=0045	INSTALLED	UNKN			
---	0360/0540	032 "DIA	CIRC	METAL			
---	0360/0242	LEN=0045	INSTALLED	UNKN			
---	088756 FT	032 "DIA	CIRC	METAL			
---	0360/0000	LEN=0045	INSTALLED	UNKN			
---	0360/2486	015 "DIA	CIRC	CONCR			
---	0360/1742	LEN=0045	INSTALLED	UNKN			
---	0360/1653	024 "DIA	CIRC	CONCR			
---	0360/1276	LEN=0045	INSTALLED	UNKN			
---	0360/1108	024 "DIA	CIRC	METAL			
---	0360/0727	LEN=0045	INSTALLED	UNKN			
---	0360/0540	032 "DIA	CIRC	METAL			
---	0360/0242	LEN=0045	INSTALLED	UNKN			

088756 FT

	088756 FT	2	0	42003	0	02	0674+31
	0360/0000	LENGTH(AH	2600	BK	2498)		
---	0350/2486	01B "DIA	CIRC	CONCR			
---	0350/2315	LEN=0045	INSTALLED	UNKN			
---	0350/1742	024 "DIA	CIRC	CONCR			
---	0350/1653	LEN=0055	INSTALLED	UNKN			
---	0350/1276	024 "DIA	CIRC	CONCR			
---	0350/1108	LEN=0055	INSTALLED	UNKN			
---	0350/0727	024 "DIA	CIRC	CONCR			
---	0350/0540	LEN=0055	INSTALLED	UNKN			
---	0350/0242	024 "DIA	CIRC	CONCR			

DIR: B TOTAL LEN: 36.786 MI. DIST: 02-5 SR: 321  
 LEFT MUN: HAMILTON T RIGHT MUN: HAMILTON T

086258 FT

083787 FT

0350/2019	LEN=0055	INSTALLED	UNKN
	024 "DIA	CIRC CONCR	
0350/1787	LEN=0055	INSTALLED	UNKN
	018 "DIA	CIRC CONCR	
0350/1592	LEN=0055	INSTALLED	UNKN
	018 "DIA	CIRC CONCR	
0350/1351	LEN=0055	INSTALLED	UNKN
	018 "DIA	CIRC CONCR	
0350/1235	LEN=0045	INSTALLED	UNKN
	018 "DIA	CIRC CONCR	
0350/0967	LEN=0055	INSTALLED	UNKN
	018 "DIA	CIRC CONCR	
0350/0688	LEN=0045	INSTALLED	UNKN
	036 "DIA	CIRC METAL	
0350/0268	LEN=0050	INSTALLED	UNKN
	018 "DIA	CIRC CONCR	
0350/0035	LEN=0040	INSTALLED	UNKN
086258 FT	2 0 42003	0 02 0649+62	
0350/0000	LENGTH(AH	2498 BK 2471)	
	015 "DIA	CIRC CONCR	
0340/2297	LEN=0048	INSTALLED	2000
	018 "DIA	CIRC CONCR	
0340/1897	LEN=0040	INSTALLED	UNKN
	018 "DIA	CIRC CONCR	
0340/1611	LEN=0040	INSTALLED	UNKN
	015 "DIA	CIRC CONCR	
0340/0899	LEN=0055	INSTALLED	UNKN
	018 "DIA	CIRC CONCR	
0340/0587	LEN=0035	INSTALLED	UNKN
	030 "DIA	CIRC METAL	
0340/0452	LEN=0065	INSTALLED	UNKN
083787 FT	2 0 42003	0 02 0624+91	
	018 "DIA	CIRC CONCR	
0340/0000	LEN=0035	INSTALLED	UNKN
	LENGTH(AH	2471 BK 2632)	
	018 "DIA	CIRC CONCR	
0330/2390	LEN=0040	INSTALLED	UNKN
	018 "DIA	CIRC CONCR	
0330/2217	LEN=0040	INSTALLED	UNKN
	024 "DIA	CIRC CONCR	
0330/1993	LEN=0035	INSTALLED	UNKN
	018 "DIA	CIRC CONCR	
0330/1795	LEN=0050	INSTALLED	UNKN
	018 "DIA	CIRC CONCR	
0330/1595	LEN=0040	INSTALLED	UNKN
	036 "DIA	CIRC CONCR	
0330/1226	LEN=0055	INSTALLED	2000
	018 "DIA	CIRC CONCR	
0330/0939	LEN=0050	INSTALLED	UNKN



DIR: B TOTAL LEN: 36.786 MI. DIST: 02-5 SR: 321  
 LEFT MUN: HAMILTON T RIGHT MUN: HAMILTON T

FORESTRY 601 RD  
 (FRST)

081155 FT

0320/1870

078772 FT

076281 FT

0330/0674	036 " DIA	CIRC METAL
	LEN=0050	INSTALLED UNKN
081155 FT	2 0 42003	0 02 0598+48
	VILLAGE:	DUNKLE COR'S
	072 " DIA	CIRC METAL
	LEN=0045	INSTALLED UNKN
5 0330/0000	LENGTH(AH	2632 BK 2383)
	018 " DIA	CIRC CONCR
0320/2025	LEN=0050	INSTALLED UNKN
0320/1824	015 " DIA	CIRC CONCR
	LEN=0035	INSTALLED UNKN
0320/1605	015 " DIA	CIRC CONCR
	LEN=0040	INSTALLED UNKN
0320/1416	018 " DIA	CIRC CONCR
	LEN=0040	INSTALLED UNKN
0320/1317	018 " DIA	CIRC CONCR
	LEN=0040	INSTALLED UNKN
0320/1068	024 " DIA	CIRC CONCR
	LEN=0050	INSTALLED UNKN
0320/0821	020 " DIA	CIRC CONCR
	LEN=0020	INSTALLED UNKN
0320/0575	018 " DIA	CIRC CONCR
	LEN=0050	INSTALLED UNKN
0320/0325	018 " DIA	CIRC CONCR
	LEN=0040	INSTALLED UNKN
078772 FT	2 0 42003	0 02 0574+63
5 0320/0000	LENGTH(AH	2383 BK 2491)
	048 " DIA	CIRC METAL
0310/2305	LEN=0035	INSTALLED 2005
	018 " DIA	CIRC CONCR
0310/2055	LEN=0035	INSTALLED UNKN
	024 " DIA	CIRC CONCR
0310/1805	LEN=0035	INSTALLED UNKN
	036 " DIA	CIRC CONCR
0310/1558	LEN=0035	INSTALLED UNKN
	024 " DIA	CIRC CONCR
0310/1174	LEN=0045	INSTALLED UNKN
	018 " DIA	CIRC CONCR
0310/0852	LEN=0040	INSTALLED UNKN
	018 " DIA	CIRC CONCR
0310/0606	LEN=0040	INSTALLED UNKN
	018 " DIA	CIRC CONCR
0310/0354	LEN=0040	INSTALLED UNKN
	048 " DIA	CIRC CONCR
0310/0219	LEN=0055	INSTALLED UNKN
076281 FT	2 0 42003	0 02 0549+72
5 0310/0000	LENGTH(AH	2491 BK 2528)

DIR: B TOTAL LEN: 36.786 MI. DIST: 02-5 SR: 321  
 LEFT MUN: HAMILTON T RIGHT MUN: HAMILTON T

---	---	0300/2477	018 " DIA	CIRC CONCR
---	---		LEN=0040	INSTALLED UNKN
---	---	0300/2231	018 " DIA	CIRC CONCR
---	---		LEN=0035	INSTALLED UNKN
---	---	0300/1971	018 " DIA	CIRC CONCR
---	---		LEN=0035	INSTALLED UNKN
---	---	0300/1721	018 " DIA	CIRC CONCR
---	---		LEN=0035	INSTALLED UNKN
---	---	0300/1501	018 " DIA	CIRC CONCR
---	---		LEN=0020	INSTALLED UNKN
---	---	0300/1275	095 " DIA	CIRC METAL
---	---		LEN=0080	INSTALLED 2003
---	---	0300/1022	018 " DIA	CIRC CONCR
---	---		LEN=0035	INSTALLED UNKN
---	---	0300/0764	024 " DIA	CIRC CONCR
---	---		LEN=0035	INSTALLED UNKN
---	---	0300/0536	018 " DIA	CIRC CONCR
---	---		LEN=0040	INSTALLED UNKN
---	---	0300/0470	018 " DIA	CIRC CONCR
---	---		LEN=0035	INSTALLED UNKN
---	---	0300/0298	024 " DIA	CIRC CONCR
---	---		LEN=0040	INSTALLED UNKN
---	---	0300/0175	018 " DIA	CIRC CONCR
---	---		LEN=0052	INSTALLED UNKN
	073753 FT	073753 FT	2 0 4 2003	0 02 0524 +41
---	---	5 0300/0000	048 " DIA	CIRC CONCR
---	---		LEN=0065	INSTALLED UNKN
---	---	0290/2610	LENGTH(AH 2528 BK 2935)	
---	---		036 " DIA	CIRC CONCR
---	---	0290/2266	LEN=0045	INSTALLED UNKN
---	---		024 " DIA	CIRC METAL
---	---	0290/2071	LEN=0045	INSTALLED UNKN
---	---		024 " DIA	CIRC CONCR
---	---	0290/1722	LEN=0045	INSTALLED UNKN
---	---		024 " DIA	CIRC CONCR
---	---	0290/1557	LEN=0030	INSTALLED UNKN
---	---		018 " DIA	CIRC CONCR
---	---	0290/1211	LEN=0035	INSTALLED UNKN
---	---		024 " DIA	CIRC CONCR
---	---	0290/1043	LEN=0040	INSTALLED UNKN
---	---		036 " DIA	CIRC CONCR
	RED BRIDGE RD (FRST 610 (FRST)	0290/0861	LEN=0040	INSTALLED UNKN
---	---	==		
---	---	0290/0751	018 " DIA	CIRC CONCR
---	---		LEN=0030	INSTALLED UNKN
---	---	0290/0513	030 " DIA	CIRC CONCR
---	---		LEN=0040	INSTALLED UNKN
---	---	0290/0304	018 " DIA	CIRC CONCR
---	---		LEN=0030	INSTALLED UNKN

DIR: B TOTAL LEN: 36.786 MI. DIST: 02-5 SR: 321  
 LEFT MUN: HAMILTON T RIGHT MUN: HAMILTON T

2 0 42003 0 02 0495+25 070818 FT  
 RED BRIDGE RD  
 (FRST) 0290/0000

NORTH COUNTRY TR FRST 6  
 (FRST) 0270/1491

LONGHOUSE RD  
 (FRST) 0270/0917

068284 FT

065860 FT

0290/0054	024 " DIA	CIRC	CONCR
070818 FT	LEN=0030	INSTALLED	UNKN
0290/0000	LENGTH(AH 2935 BK 2534)		
0280/2193	036 " DIA	CIRC	CONCR
0280/2149	LEN=0055	INSTALLED	UNKN
0280/1934	FORESTRY 122 RD		
0280/1687	(FRST)		
0280/1520	018 " DIA	CIRC	CONCR
0280/1118	LEN=0040	INSTALLED	UNKN
0280/0787	018 " DIA	CIRC	CONCR
068284 FT	LEN=0050	INSTALLED	2005
0280/0000	018 " DIA	CIRC	CONCR
	LEN=0050	INSTALLED	2005
	BMSSEN 42/0321/0280/0787		
	2 0 42003 0 02 0477+74		
	KINZUA CREEK		
	BMSBG 42/0321/0280/0787		
0270/1248	015 " DIA	CIRC	CONCR
0270/0960	LEN=0060	INSTALLED	UNKN
0270/0874	018 " H 27 " W	ELLIP	METAL
0270/0534	LEN=0050	INSTALLED	UNKN
0270/0212	018 " DIA	CIRC	CONCR
0270/0040	LEN=0060	INSTALLED	2000
065860 FT	018 " DIA	CIRC	CONCR
0270/0000	LEN=0050	INSTALLED	UNKN
0260/2328	2 0 42003 0 02 0445+82		
0260/2014	LENGTH(AH 2424 BK 2456)		
0260/1838	018 " DIA	CIRC	CONCR
0260/1548	LEN=0060	INSTALLED	UNKN
	015 " DIA	CIRC	CONCR
	LEN=0060	INSTALLED	UNKN
	015 " DIA	CIRC	CONCR
	LEN=0060	INSTALLED	UNKN
	018 " DIA	CIRC	CONCR
	LEN=0060	INSTALLED	UNKN

DIR: B TOTAL LEN: 36.786 MI. DIST: 02-5 SR: 321  
 LEFT MUN: HAMILTON T RIGHT MUN: HAMILTON T

Station	Length	Material	Status
0260/1252	015 "	DIA	CIRC CONCR
	LEN=0055		INSTALLED UNKN
0260/1055	024 "	DIA	CIRC CONCR
	LEN=0055		INSTALLED UNKN
0260/0878	024 "	DIA	CIRC CONCR
	LEN=0060		INSTALLED UNKN
0260/0557	018 "	DIA	CIRC CONCR
	LEN=0060		INSTALLED UNKN
0260/0250	024 "	DIA	CIRC CONCR
	LEN=0060		INSTALLED UNKN
063404 FT	2 0 42003	0 02 0421+25	
	BRANCH KINZUA CREEK		
	STRUCTURE LENGTH 10 FT		
	BMSID 42/0321/0260/0000		
	LENGTH(AH 2456 BK 3074)		
0260/0000	024 "	DIA	CIRC CONCR
	LEN=0060		INSTALLED UNKN
0250/2574	018 "	DIA	CIRC CONCR
	LEN=0050		INSTALLED UNKN
0250/2267	018 "	DIA	CIRC CONCR
	LEN=0060		INSTALLED UNKN
0250/1991	018 "	DIA	CIRC CONCR
	LEN=0060		INSTALLED UNKN
BLISS HILL RD (T311)	0250/1813	" "	
	0250/1789	024 "	DIA CIRC CONCR
		LEN=0060	INSTALLED UNKN
	0250/1556	018 "	DIA CIRC CONCR
		LEN=0060	INSTALLED UNKN
	0250/1230	018 "	DIA CIRC CONCR
		LEN=0060	INSTALLED UNKN
	0250/0884	018 "	DIA CIRC CONCR
		LEN=0050	INSTALLED UNKN
	0250/0820	FORESTRY 587 RD	(FRST)
FORESTRY 261 RD (FRST)	0250/0800	" "	
	0250/0498	018 "	DIA CIRC CONCR
		LEN=0060	INSTALLED UNKN
	0250/0277	018 "	DIA CIRC CONCR
		LEN=0050	INSTALLED UNKN
060330 FT	060330 FT	2 0 42003	0 02 0390+00
	0250/0000	LENGTH(AH 3074 BK 2397)	
	0240/2110	015 "	DIA CIRC CONCR
		LEN=0050	INSTALLED UNKN
	0240/1812	018 "	DIA CIRC CONCR
		LEN=0050	INSTALLED UNKN
	0240/1501	018 "	DIA CIRC CONCR
		LEN=0050	INSTALLED UNKN
	0240/1361	HAMILTON WETMORE T	
		018 "	DIA CIRC CONCR

DIR: B TOTAL LEN: 36.786 MI. DIST: 02-5 SR: 321  
 LEFT MUN: WETMORE T RIGHT MUN: WETMORE T

057933 FT

055318 FT

052554 FT

0240/1297	LEN=0050	INSTALLED	UNKN
018 "DIA	CIRC	CONCR	
0240/1090	LEN=0050	INSTALLED	UNKN
018 "DIA	CIRC	CONCR	
0240/0793	LEN=0050	INSTALLED	UNKN
018 "DIA	CIRC	CONCR	
0240/0664	LEN=0050	INSTALLED	UNKN
036 "DIA	CIRC	CONCR	
0240/0489	LEN=0050	INSTALLED	UNKN
018 "DIA	CIRC	CONCR	
0240/0292	LEN=0060	INSTALLED	UNKN
057933 FT	2 0 42003	0 02 0366	+12
018 "DIA	CIRC	CONCR	
LEN=0050	INSTALLED	1995	
5 0240/0000	LENGTH(AH	2397	BK 2615)
018 "DIA	CIRC	CONCR	
0230/2240	LEN=0050	INSTALLED	2000
024 "DIA	CIRC	CONCR	
0230/2057	LEN=0050	INSTALLED	UNKN
018 "DIA	CIRC	CONCR	
0230/1713	LEN=0050	INSTALLED	UNKN
018 "DIA	CIRC	CONCR	
0230/1409	LEN=0050	INSTALLED	UNKN
018 "DIA	CIRC	METAL	
0230/1037	LEN=0050	INSTALLED	UNKN
018 "DIA	CIRC	CONCR	
0230/0871	LEN=0060	INSTALLED	UNKN
018 "DIA	CIRC	CONCR	
0230/0552	LEN=0060	INSTALLED	UNKN
018 "DIA	CIRC	METAL	
0230/0175	LEN=0050	INSTALLED	UNKN
055318 FT	2 0 42003	0 02 0339	+99
024 "DIA	CIRC	METAL	
LEN=0060	INSTALLED	UNKN	
5 0230/0000	LENGTH(AH	2615	BK 2764)
018 "DIA	CIRC	CONCR	
0220/2432	LEN=0050	INSTALLED	UNKN
018 "DIA	CIRC	CONCR	
0220/2081	LEN=0060	INSTALLED	UNKN
018 "DIA	CIRC	CONCR	
0220/1792	LEN=0060	INSTALLED	UNKN
018 "DIA	CIRC	CONCR	
0220/1404	LEN=0050	INSTALLED	UNKN
018 "DIA	CIRC	CONCR	
0220/1105	LEN=0050	INSTALLED	UNKN
018 "DIA	CIRC	CONCR	
0220/0906	LEN=0050	INSTALLED	UNKN
024 "DIA	CIRC	CONCR	
0220/0489	LEN=0050	INSTALLED	UNKN
052554 FT	2 0 42003	0 02 0312	+37

DIR: B TOTAL LEN: 36.786 MI. DIST: 02-5 SR: 321  
 LEFT MUN: WETMORE T RIGHT MUN: WETMORE T

048616 FT

046472 FT

STRUCTURE	LENGTH	13 FT
BMSID 42/0321/0220/0000	2764 BK 3938)	
0220/0000	024 " DIA CIRC CONCR	
0210/3686	LEN=0065 INSTALLED 2000	
0210/3295	018 " DIA CIRC CONCR UNKN	
0210/3013	LEN=0060 INSTALLED UNKN	
0210/2852	018 " DIA CIRC CONCR UNKN	
0210/2686	LEN=0060 INSTALLED UNKN	
0210/2299	018 " DIA CIRC CONCR UNKN	
0210/2082	LEN=0060 INSTALLED UNKN	
0210/1946	018 " DIA CIRC CONCR UNKN	
0210/1796	LEN=0055 INSTALLED UNKN	
0210/0939	015 " DIA CIRC CONCR UNKN	
0210/0658	LEN=0055 INSTALLED UNKN	
0210/0479	018 " DIA CIRC CONCR UNKN	
0210/0345	LEN=0055 INSTALLED UNKN	
048616 FT	018 "H 28 "W ELLIP METAL	
048616 FT	2 0 42003 0 02 0272+73	
0210/0000	018 " DIA CIRC CONCR UNKN	
0200/1885	LEN=0055 INSTALLED UNKN	
0200/1671	024 " DIA CIRC CONCR UNKN	
0200/1340	LEN=0045 INSTALLED UNKN	
0200/1055	024 " DIA CIRC CONCR UNKN	
0200/0775	LEN=0050 INSTALLED UNKN	
0200/0584	018 " DIA CIRC CONCR UNKN	
0200/0389	LEN=0055 INSTALLED UNKN	
046472 FT	024 " DIA CIRC CONCR	
046472 FT	LEN=0060 INSTALLED UNKN	
	2 0 42003 0 02 0251+23	

EXTRACT DATE: 12/18/2023  
PRINT DATE: 12/19/2023

ROADWAY MANAGEMENT SYSTEM  
SLD COUNTY/SR - ANNUAL PRINT

PAGE NUMBER: 151  
COUNTY: MCKEAN

DIR: B TOTAL LEN: 36.786 MI.  
LEFT MUN: WETMORE T

DIST: 02-5 SR: 321  
RIGHT MUN: WETMORE T

044310 FT

041769 FT

	0200/0000	LENGTH(AH 2144 BK 2162)
---		032"H 72"W ELLIP METAL
---	0190/2142	LEN=0050 INSTALLED 2000
---		018"DIA CIRC CONCR
---	0190/1915	LEN=0055 INSTALLED UNKN
---		018"DIA CIRC CONCR
---	0190/1720	LEN=0048 INSTALLED UNKN
---		018"DIA CIRC CONCR
---	0190/1395	LEN=0053 INSTALLED UNKN
---		024"DIA CIR PLASTIC
---	0190/1115	LEN=0050 INSTALLED UNKN
---		018"DIA CIRC CONCR
---	0190/0860	LEN=0043 INSTALLED UNKN
---		024"DIA CIR PLASTIC
---	0190/0600	LEN=0048 INSTALLED UNKN
---		018"DIA CIRC CONCR
---	0190/0300	LEN=0052 INSTALLED UNKN
---		018"DIA CIRC CONCR
---	0190/0018	LEN=0052 INSTALLED UNKN
	044310 FT	2 0 42003 0 02 0229+50
	0190/0000	LENGTH(AH 2162 BK 2541)
---		024"DIA CIRC CONCR
---	0180/2245	LEN=0052 INSTALLED UNKN
---		018"DIA CIRC CONCR
---	0180/1976	LEN=0055 INSTALLED UNKN
---		018"DIA CIRC CONCR
---	0180/1793	LEN=0057 INSTALLED UNKN
---		018"DIA CIRC CONCR
---	0180/1476	LEN=0049 INSTALLED UNKN
---		018"DIA CIRC CONCR
---	0180/1238	LEN=0056 INSTALLED UNKN
---		018"DIA CIRC CONCR
---	0180/0962	LEN=0040 INSTALLED 2000
	0180/0634	BMSSEN 42/0321/0180/0618
		2 0 42003 0 02 0210+93
		FIVEMILE RUN
	0180/0618	BMSBG 42/0321/0180/0618
---		036"DIA CIRC METAL
---	0180/0564	LEN=0060 INSTALLED 2000
---		018"DIA CIRC METAL
---	0180/0327	LEN=0050 INSTALLED UNKN
	041769 FT	2 0 42003 0 02 0203+87
---		018"DIA CIR PLASTIC
---		LEN=0040 INSTALLED 1999
	0180/0000	LENGTH(AH 2541 BK 2455)
---		018"DIA CIRC METAL
---	0170/1820	LEN=0110 INSTALLED UNKN
---		018"DIA CIRC METAL
---	0170/1428	LEN=0070 INSTALLED 2000

DIR: B TOTAL LEN: 36.786 MI. DIST: 02-5 SR: 321  
 LEFT MUN: WETMORE T RIGHT MUN: WETMORE T

039314 FT

036724 FT

033679 FT

0170/1064	018 " DIA	CIRC METAL
	LEN=0065	INSTALLED 2000
0170/0380	024 " DIA	CIRC METAL
	LEN=0065	INSTALLED UNKN
0170/0077	018 " DIA	CIRC METAL
	LEN=0060	INSTALLED 2000
039314 FT	2 0 42003	0 01 0181+24
0170/0000	LENGTH(AH	2455 BK 2590)
0160/2374	018 " DIA	CIRC METAL
	LEN=0075	INSTALLED UNKN
0160/1924	024 " DIA	CIRC METAL
	LEN=0060	INSTALLED UNKN
0160/1735	018 " DIA	CIRC METAL
	LEN=0075	INSTALLED UNKN
0160/1443	024 " DIA	CIRC METAL
	LEN=0060	INSTALLED UNKN
0160/1020	024 " DIA	CIRC METAL
	LEN=0060	INSTALLED UNKN
0160/0869	024 " DIA	CIRC METAL
	LEN=0060	INSTALLED UNKN
0160/0712	024 " DIA	CIRC METAL
	LEN=0060	INSTALLED UNKN
0160/0412	018 " DIA	CIRC METAL
	LEN=0075	INSTALLED UNKN
0160/0154	018 " DIA	CIRC METAL
	LEN=0055	INSTALLED UNKN
036724 FT	2 0 42003	0 01 0155+34
0160/0000	LENGTH(AH	2590 BK 3045)
0150/2748	024 " DIA	CIRC METAL
	LEN=0060	INSTALLED UNKN
0150/2448	024 " DIA	CIRC METAL
	LEN=0060	INSTALLED UNKN
0150/2003	024 " DIA	CIRC METAL
	LEN=0055	INSTALLED UNKN
0150/1606	024 " DIA	CIRC METAL
	LEN=0050	INSTALLED UNKN
0150/1206	018 " DIA	CIRC METAL
	LEN=0060	INSTALLED UNKN
0150/0809	018 " DIA	CIRC METAL
	LEN=0060	INSTALLED UNKN
	THREEMILE RUN	
	STRUCTURE LENGTH	10 FT
0150/0256	BMSID 42/0321/0150/0256	
033679 FT	2 0 42003	0 01 0125+00
0150/0000	LENGTH(AH	3045 BK 2080)
0140/1830	030 " DIA	CIRC METAL
	LEN=0085	INSTALLED UNKN
0140/1574	018 " DIA	CIRC METAL
	LEN=0055	INSTALLED UNKN



EXTRACT DATE: 12/18/2023  
PRINT DATE: 12/19/2023

ROADWAY MANAGEMENT SYSTEM  
SLD COUNTY/SR - ANNUAL PRINT

PAGE NUMBER: 149  
COUNTY: MCKEAN

DIR: B TOTAL LEN: 36.786 MI.  
LEFT MUN: WETMORE T

DIST: 02-5 SR: 321  
RIGHT MUN: WETMORE T

031599 FT

029123 FT

026802 FT

0140/1235	018 " DIA CIRC METAL LEN=0060 INSTALLED UNKN HUBERT RUN RD
0140/1074	(TWP)
0140/0940	024 " DIA CIRC METAL LEN=0050 INSTALLED UNKN
0140/0077	018 " DIA CIRC METAL LEN=0055 INSTALLED UNKN
031599 FT	2 0 42003 0 01 0104+28
0140/0000	LENGTH(AH 2080 BK 2476)
0130/2212	030 " DIA CIRC METAL LEN=0065 INSTALLED UNKN
0130/1955	018 " DIA CIRC METAL LEN=0060 INSTALLED UNKN
0130/1648	018 " DIA CIRC METAL LEN=0060 INSTALLED UNKN
0130/1361	018 " DIA CIRC METAL LEN=0060 INSTALLED UNKN
0130/1047	018 " DIA CIRC METAL LEN=0050 INSTALLED UNKN
0130/0756	018 " DIA CIRC METAL LEN=0060 INSTALLED UNKN
0130/0374	018 " DIA CIRC METAL LEN=0060 INSTALLED UNKN
0130/0156	018 " DIA CIRC METAL LEN=0060 INSTALLED UNKN
029123 FT	2 0 42003 0 01 0079+52
0130/0000	LENGTH(AH 2476 BK 2321)
0120/2265	018 " DIA CIRC METAL LEN=0060 INSTALLED UNKN TWO MILE RUN
0120/1918	STRUCTURE LENGTH 11 FT BMSID 42/0321/0120/1918
0120/1610	018 " DIA CIRC METAL LEN=0080 INSTALLED UNKN
0120/1213	018 " DIA CIRC METAL LEN=0070 INSTALLED UNKN
0120/0484	DWIGHT RD (T320)
0120/0298	024 " DIA CIRC CONCR LEN=0060 INSTALLED UNKN
0120/0070	024 " DIA CIRC METAL LEN=0060 INSTALLED UNKN
026802 FT	2 0 42003 0 01 0056+31
0120/0000	LENGTH(AH 2321 BK 2107)
0110/1718	024 " DIA CIRC METAL LEN=0060 INSTALLED UNKN 018 " DIA CIRC METAL

DIR: B TOTAL LEN: 36.786 MI. DIST: 02-5 SR: 321  
 LEFT MUN: WETMORE T RIGHT MUN: WETMORE T

Location / Description	Segment ID	Length (FT)	Material / Details
	0110/1421	LEN=0085	INSTALLED UNKN
		024" DIA	CIRC METAL
	0110/1015	LEN=0060	INSTALLED UNKN
		018" DIA	CIRC CONCR
	0110/0564	LEN=0050	INSTALLED UNKN
		018" DIA	CIRC METAL
	0110/0109	LEN=0040	INSTALLED UNKN
024695 FT	024695 FT	2 0 42003 0 01 0035+39	NC WESTERBURG WY
			WETMORE
			KANE BOROUGH B
	0110/0000	LENGTH(AH 2107 BK 1351)	
		024" DIA	CIR PLASTIC
	0100/1006	LEN=0050	INSTALLED 2009
		018" DIA	CIR PLASTIC
	0100/0820	LEN=0060	INSTALLED 2013
SEDGWICK ST (BORO)			
KINZUA AV (BORO)	0100/0747		KINZUA AV (T348)
			018" DIA CIRC CONCR
LC FROM KINZUA AV (BORO)	0100/0586		LEN=0050 INSTALLED UNKN
			TRIB. HUBERT RUN
			STRUCTURE LENGTH 8 FT
2 0 42003 0 00 0021+90	0100/0289		BMSID 42/0321/0100/0289
GLENWOOD ST (BORO)	023344 FT		
	0100/0000		LENGTH(AH 1351 BK 2199)
			018" DIA CIRC CONCR
	0090/2184		LEN=0036 INSTALLED UNKN
			018" DIA CIRC CONCR
	0090/2011		LEN=0034 INSTALLED UNKN
AL (BORO)	0090/2001		
			018" DIA CIRC METAL
	0090/1935		LEN=0056 INSTALLED UNKN
			JANEWAY ST (BORO)
	0090/1814		018" DIA CIRC CONCR
			LEN=0034 INSTALLED UNKN
	0090/1803		018" DIA CIRC CONCR
			LEN=0034 INSTALLED UNKN
	0090/1666		AL (BORO)
			018" DIA CIRC CONCR
	0090/1631		LEN=0035 INSTALLED UNKN
			HAINES ST (BORO)
	0090/1467		
			0090/1455

EXTRACT DATE: 12/18/2023  
PRINT DATE: 12/19/2023

ROADWAY MANAGEMENT SYSTEM  
SLD COUNTY/SR - ANNUAL PRINT

PAGE NUMBER: 147  
COUNTY: MCKEAN

DIR: B TOTAL LEN: 36.786 MI.  
LEFT MUN: KANE BOROUGH B

DIST: 02-5 SR: 321  
RIGHT MUN: KANE BOROUGH B

AL  
(BORO)

0090/1274

0090/1435	018 " DIA CIRC METAL LEN=0035 INSTALLED UNKN
0090/1306	018 " DIA CIRC CONCR LEN=0037 INSTALLED UNKN
0090/1109	018 " DIA CIRC METAL LEN=0060 INSTALLED UNKN BAYARD ST
0090/1095	018 " DIA CIRC CONCR LEN=0034 INSTALLED UNKN HACKER ST
0090/1076	018 " DIA CIRC CONCR LEN=0034 INSTALLED UNKN MOFFITT AV
0090/0915	018 " DIA CIRC CONCR LEN=0034 INSTALLED UNKN GREEVES ST
0090/0805	018 " DIA CIRC CONCR LEN=0034 INSTALLED UNKN
0090/0797	018 " DIA CIRC METAL LEN=0054 INSTALLED UNKN
0090/0583	018 " DIA CIRC CONCR LEN=0034 INSTALLED UNKN
0090/0568	018 " DIA CIRC CONCR LEN=0034 INSTALLED UNKN
0090/0552	018 " DIA CIRC CONCR LEN=0034 INSTALLED UNKN
0090/0358	018 " DIA CIRC CONCR LEN=0034 INSTALLED UNKN
0090/0352	018 " DIA CIR PLASTIC LEN=0033 INSTALLED UNKN
0090/0209	018 " DIA CIRC METAL LEN=0140 INSTALLED UNKN CKER ST
0090/0080	018 " DIA CIRC METAL LEN=0140 INSTALLED UNKN BIDDLE ST (SR0006 SEG 0230/0000)
0090/0004	018 " DIA CIRC METAL LEN=0140 INSTALLED UNKN CKER ST
021145 FT	0090/0000
021145 FT	0090/0000
7084/0000	0080/2597
INTER-BK	0080/2509
INTER-AHD	0080/2184
	0080/2125

TO 0006/0220 SH  
(CONN)

0090/0080

2 0 42003 0 00 0000+00 021145 FT  
BIDDLE ST  
(SR0006 SEG 0230/0000) 0090/0000  
021145 FT

FROM 0006/0230 SH  
(CONN)

0080/2509

DIR: B TOTAL LEN: 36.786 MI. DIST: 02-5 SR: 321  
 LEFT MUN: KANE BOROUGH B RIGHT MUN: KANE BOROUGH B

Segment Description	Segment ID	Length (FT)	Material	Status	Year
	0080/1715		018" DIA CIRC CONCR	INSTALLED	2000
	0080/1670		KANE BOROUGH WETMORE T		
HEMLOCK AV (SR3004 SEG 0020/1668)	0080/1273				
	0080/0445		018" DIA CIRC CONCR	INSTALLED	UNKN
	0080/0070		018" DIA CIRC CONCR	INSTALLED	UNKN
1 0 00097 0 00 0188+14 018548 FT HIGHLAND RD (T324)	0080/0000	018548 FT			
	0080/0000		LENGTH(AH 2597 BK 2387)		
	0070/2097		015" DIA CIRC CONCR	INSTALLED	UNKN
	0070/1509		015" DIA CIRC CONCR	INSTALLED	UNKN
	0070/1375		015" DIA CIRC CONCR	INSTALLED	2000
	0070/1263		024" DIA CIRC CONCR	INSTALLED	1995
SPRING ST (T326)	0070/1205				
	0070/1056		015" DIA CIRC CONCR	INSTALLED	UNKN
	0070/0915		015" DIA CIRC CONCR	INSTALLED	UNKN
POND RD (T527)	0070/0863				
	0070/0807		SCHOOL ST (T301)		
	0070/0698		018" DIA CIRC CONCR	INSTALLED	UNKN
	0070/0459		018" DIA CIRC CONCR	INSTALLED	UNKN
	0070/0250		024" DIA CIRC CONCR	INSTALLED	UNKN
016161 FT	016161 FT	016161 FT	1 0 00097 0 00 0164+33		
	0070/0000		TRIB WILSON RUN STRUCTURE LENGTH 8 FT BMSID 42/0321/0070/0000		
	0060/2775		LENGTH(AH 2387 BK 2988)		
	0060/2055		018" DIA CIRC CONCR	INSTALLED	UNKN
	0060/1645		024" DIA CIRC CONCR	INSTALLED	2007
			018" DIA CIRC CONCR	INSTALLED	UNKN

DIR: B TOTAL LEN: 36.786 MI. DIST: 02-5 SR: 321  
 LEFT MUN: WETMORE T RIGHT MUN: WETMORE T

BRICK YARD RD  
 (T593)  
 1 0 00097 0 00 0108+15 010804 FT  
 BRICK YARD RD  
 (T593)

013173 FT

007311 FT

==	0060/1347	APOLLO DR (T312)
---	0060/1107	030 " DIA CIRC METAL LEN=0050 INSTALLED 2007
---	0060/0443	015 " DIA CIRC METAL LEN=0100 INSTALLED UNKN
---	013173 FT	1 0 00097 0 00 0131+36 VILLAGE: EAST KANE FLICKERWOOD RD (T304)
---	0060/0000	LENGTH(AH 2988 BK 2369) 024 " DIA CIRC CONCR
---	0050/2085	LEN=0105 INSTALLED UNKN
---	0050/1360	015 " DIA CIRC ALUMIN LEN=0120 INSTALLED UNKN
---	0050/0851	HUBERT RUN STRUCTURE LENGTH 12 FT BMSID 42/0321/0050/0851
==	010804 FT	
---	0050/0000	LENGTH(AH 2369 BK 3493) 015 " DIA CIRC CONCR
---	0040/3450	LEN=0140 INSTALLED UNKN
---	0040/3092	018 " DIA CIRC METAL LEN=0140 INSTALLED UNKN
---	0040/2961	048 " DIA CIRC METAL LEN=0120 INSTALLED 2007
---	0040/2190	015 " DIA CIRC CONCR LEN=0140 INSTALLED UNKN
---	0040/1810	015 " DIA CIRC CONCR LEN=0135 INSTALLED UNKN
---	0040/1502	015 " DIA CIRC CONCR LEN=0100 INSTALLED UNKN
---	0040/1154	015 " DIA CIRC CONCR LEN=0100 INSTALLED UNKN
---	0040/0738	042 " DIA CIRC METAL LEN=0140 INSTALLED 2000
---	0040/0443	018 " DIA CIRC METAL LEN=0140 INSTALLED 2000
---	0040/0124	036 " DIA CIRC METAL LEN=0140 INSTALLED 2007
---	007311 FT	1 0 00097 0 00 0073+09 S SETTLEMENT RD (SR3001 SEG 0010/0000)
---	0040/0000	LENGTH(AH 3493 BK 2681)

DIR: B TOTAL LEN: 36.786 MI. DIST: 02-5 SR: 321  
 LEFT MUN: WETMORE T RIGHT MUN: WETMORE T

1 0 00097 0 00 0046+26 004630 FT  
 GLASS WORKS RD  
 (T592) 0030/0000

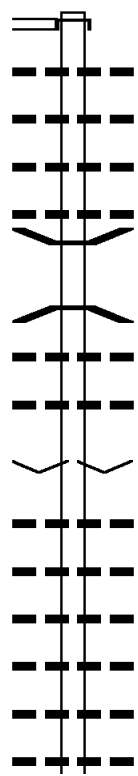
1 0 00097 0 00 0030+01 002998 FT  
 CHEMICAL WORKS RD  
 (T591) 0020/0000

CHEMICAL WORKS RD  
 (T591) 0010/0060  
 000000 FT

---	0030/2235	018 " DIA	CIRC METAL
---		LEN=0100	INSTALLED UNKN
---	0030/1763	036 " DIA	CIRC CONCR
---		LEN=0100	INSTALLED UNKN
---	0030/1216	024 " DIA	CIRC CONCR
---		LEN=0150	INSTALLED UNKN
---	0030/0275	018 " DIA	CIRC CONCR
---	004630 FT	LEN=0095	INSTALLED UNKN
==	5 0030/0000	LENGTH(AH 2681 BK 1632)	
---	0020/1488	026 " DIA	CIRC METAL
---		LEN=0116	INSTALLED UNKN
---	0020/0924	CASTLE CREEK	
---		STRUCTURE LENGTH 16 FT	
---	0020/0749	BMSID 42/0321/0020/0924	
---		CASTLEBROOK DR	
---	0020/0499	042 " DIA	CIRC CONCR
---	002998 FT	LEN=0100	INSTALLED 2000
==	5 0020/0000	LENGTH(AH 1632 BK 2998)	
---	0010/2993	015 " DIA	CIRC CONCR
---		LEN=0040	INSTALLED 2000
---	0010/2292	018 " DIA	CIRC CONCR
---		LEN=0030	INSTALLED 2000
---	0010/1518	015 " DIA	CIRC CONCR
---		LEN=0030	INSTALLED UNKN
---	0010/1011	060 " DIA	CIRC METAL
---		LEN=0125	INSTALLED UNKN
---	0010/0842	UNKNOWN RD	
---		(TWP )	
---	0010/0110	015 " DIA	CIRC CONCR
---		LEN=0060	INSTALLED UNKN
==	000000 FT	1 0 00097 0 00 0000+00	
---		VILLAGE: SERGEANT	
---		NC WE WESTERBURG WY	
---		INTER-BK WESTERBURG WY	
---		(SR0321 SEG 0110/3021)	
---		MFC BEGIN = D	
---		BK-ELK (24)	
---	5 0010/0000	LENGTH(AH 2998 BK 0000)	

DIR: B TOTAL LEN: 8.456 MI. DIST: 02-5 SR: 246  
 LEFT MUN: OTTO T RIGHT MUN: OTTO T

DERRICK RD 044650 FT  
 (SR0346 SEG 0574/0000) 0160/2488



042162 FT

044650 FT  
 INTER-AHD DERRICK RD  
 0160/2488 (SR0346 SEG 0574/0000)  
 0160/2270 015 "DIA CIRC CONCR UNKN  
 0160/1945 015 "DIA CIRC CONCR UNKN  
 0160/1719 015 "DIA CIRC CONCR UNKN  
 0160/1135 018 "DIA CIRC CONCR UNKN  
 0160/0911 LEN=0042 INSTALLED UNKN  
 BMSSEN 42/0246/0160/0900  
 1 0 00100 0 02 0955+62  
 TRIB TO KNAPP CREEK  
 0160/0900 BMSBG 42/0246/0160/0900  
 0160/0724 015 "DIA CIRC CONCR UNKN  
 0160/0363 015 "DIA CIRC CONCR UNKN  
 042162 FT 1 0 00100 0 02 0965+00  
 VILLAGE: PRENTISVALE  
 5 0160/0000 LENGTH(AH 2488 BK 2633)  
 015 "DIA CIRC CONCR UNKN  
 0150/2633 LEN=0042 INSTALLED UNKN  
 015 "DIA CIRC CONCR UNKN  
 0150/2259 LEN=0048 INSTALLED UNKN  
 018 "DIA CIRC CONCR UNKN  
 0150/2032 LEN=0050 INSTALLED 2000  
 015 "DIA CIRC CONCR UNKN  
 0150/1475 LEN=0048 INSTALLED UNKN  
 015 "DIA CIRC CONCR UNKN  
 0150/1131 LEN=0050 INSTALLED UNKN  
 030 "DIA CIRC CONCR UNKN  
 0150/0838 LEN=0050 INSTALLED UNKN

DIR: B TOTAL LEN: 8.456 MI. DIST: 02-5 SR: 246  
 LEFT MUN: OTTO T RIGHT MUN: OTTO T

Stationing	Segment	Material	Length	Status
039529 FT	0150/0494	018" DIA CIRC CONCR	LEN=0044	INSTALLED UNKN
	039529 FT	1 0 00100 0 02 0990+99		
		048"H 60"W CON BOX CUL	LEN=0040	INSTALLED UNKN
	0150/0000	LENGTH(AH 2633 BK 3300)		
	0140/2472	015" DIA CIRC CONCR	LEN=0044	INSTALLED UNKN
	0140/2102	015" DIA CIRC CONCR	LEN=0046	INSTALLED UNKN
	0140/1767	015" DIA CIRC CONCR	LEN=0044	INSTALLED UNKN
	0140/1407	015" DIA CIRC CONCR	LEN=0044	INSTALLED UNKN
	0140/1016	015" DIA CIRC CONCR	LEN=0044	INSTALLED UNKN
	0140/0716	015" DIA CIRC CONCR	LEN=0050	INSTALLED UNKN
036229 FT	036229 FT	1 0 00100 0 02 1024+00		
		015" DIA CIRC CONCR	LEN=0050	INSTALLED UNKN
	0140/0000	LENGTH(AH 3300 BK 3090)		
	0130/2791	015" DIA CIR PLASTIC	LEN=0046	INSTALLED UNKN
	0130/2432	024" DIA CIRC CONCR	LEN=0052	INSTALLED UNKN
	0130/2015	015" DIA CIRC CONCR	LEN=0048	INSTALLED UNKN
	0130/1627	015" DIA CIRC CONCR	LEN=0050	INSTALLED UNKN
R. L. SWEITZER DR (SR1017 SEG 0010/0000)	0130/1560			
	0130/1507	024" DIA CIRC METAL	LEN=0050	INSTALLED UNKN
	0130/1112	024" DIA CIRC CONCR	LEN=0050	INSTALLED UNKN
	0130/0717	018" DIA CIRC CONCR	LEN=0050	INSTALLED UNKN
	0130/0396	015" DIA CIRC CONCR	LEN=0049	INSTALLED UNKN
	0130/0153	018" DIA CIRC CONCR	LEN=0050	INSTALLED UNKN
033139 FT	033139 FT	1 0 00100 0 02 1054+79		
	0130/0000	LENGTH(AH 3090 BK 1881)		
	0120/1726	015" DIA CIRC CONCR	LEN=0046	INSTALLED UNKN
BERGER HOLLOW RD (T387)	0120/1591			



DIR: B TOTAL LEN: 8.456 MI. DIST: 02-5 SR: 246  
 LEFT MUN: OTTO T RIGHT MUN: OTTO T

Stationing	Notes	Material	Length	Status
0120/1474		015 " DIA CIRC CONCR	LEN=0050	INSTALLED UNKN
0120/1131		015 " DIA CIRC CONCR	LEN=0048	INSTALLED UNKN
0120/0763		015 " DIA CIRC CONCR	LEN=0048	INSTALLED UNKN
0120/0402		015 " DIA CIRC CONCR	LEN=0052	INSTALLED UNKN
031258 FT		1 0 00100 0 0 02 1073+60		
0120/0000	S	015 " DIA CIRC CONCR	LEN=0055	INSTALLED 2000
0110/1362		LENGTH(AH 1881 BK 1813)		
0110/1081		018 " DIA CIRC CONCR	LEN=0046	INSTALLED UNKN
0110/0676		015 " DIA CIRC CONCR	LEN=0046	INSTALLED UNKN
0110/0336		015 " DIA CIRC CONCR	LEN=0048	INSTALLED UNKN
0110/0074		015 " DIA CIRC CONCR	LEN=0046	INSTALLED UNKN
0110/0016		MOODY HOLLOW RD (T372)		
029445 FT		BMSSEN 42/0246/0110/0000		
0110/0000	S	1 0 00100 0 0 02 1091+94		
0100/1813		BRANCH BAKER RUN		
0100/1790		BMSBG 42/0246/0110/0000		
0100/1585		LENGTH(AH 1813 BK 2453)		
0100/1562		015 " DIA CIRC CONCR	LEN=0032	INSTALLED UNKN
0100/1524		036 " DIA CIRC CONCR	LEN=0032	INSTALLED UNKN
0100/1482		024 " DIA CIR PLASTIC	LEN=0052	INSTALLED UNKN
0100/1175		COLUMBIA HILL RD (SR1015 SEG 0070/2032)		
0100/0729		018 " DIA CIRC CONCR	LEN=0051	INSTALLED UNKN
0100/0085		SCHOOL ST (T350)		
0100/0070		018 " DIA CIR PLASTIC	LEN=0070	INSTALLED UNKN
026992 FT		1 0 00100 0 0 02 1116+23		

DEPOT ST (T376)

CLARK ST (T374)

EXTRACT DATE: 12/18/2023  
PRINT DATE: 12/19/2023

ROADWAY MANAGEMENT SYSTEM  
SLD COUNTY/SR - ANNUAL PRINT

PAGE NUMBER: 140  
COUNTY: MCKEAN

DIR: B  
LEFT MUN: OTTO T

TOTAL LEN: 8.456 MI.

DIST: 02-5  
RIGHT MUN: OTTO T

SR: 246

Stationing	Description	Material	Quantity	
0090/0000	LIBERTY ST (T390)	015" DIA CIRC CONCR	2453 BK 2689	
0090/0050	LEN=0050	INSTALLED	UNKN	
0090/0246	BMSSEN 42/0246	0100 0 02	1122+96	
0090/1982	BAKER RUN	BMSBG 42/0246	0090/1982	
0090/1664	018" DIA CIRC CONCR	LEN=0050	INSTALLED UNKN	
0090/1289	015" DIA CIRC CONCR	LEN=0200	INSTALLED 2000	
0090/0896	015" DIA CIRC CONCR	LEN=0048	INSTALLED UNKN	
0090/0513	015" DIA CIRC CONCR	LEN=0052	INSTALLED UNKN	
0090/0306	BMSSEN 42/0246	0100 0 02	1140+38	
0090/0288	BAKER RUN	BMSBG 42/0246	0090/0288	
024303 FT	024303 FT	1 0 00100	0 02 1143+31	
0090/0000	VILLAGE: RIXFORD	015" DIA CIRC CONCR	2689 BK 3856	
0080/3803	LEN=0044	INSTALLED	UNKN	
0080/3388	BMSSEN 42/0246	0100 0 02	1148+06	
0080/3375	BRANCH BAKER RUN	BMSBG 42/0246	0080/3375	
0080/3082	018" DIA CIRC CONCR	LEN=0054	INSTALLED UNKN	
0080/2907	015" DIA CIRC CONCR	LEN=0048	INSTALLED UNKN	
0080/2613	015" DIA CIR PLASTIC	LEN=0150	INSTALLED UNKN	
0080/2173	015" DIA CIRC CONCR	LEN=0052	INSTALLED UNKN	
0080/1749	015" DIA CIR PLASTIC	LEN=0056	INSTALLED UNKN	
0080/1485	018" DIA CIR PLASTIC	LEN=0046	INSTALLED UNKN	
0080/1478	BAKERS TRESTLE RD (T376)	015" DIA CIRC CONCR	LEN=0048	INSTALLED UNKN
0080/1060	LOOKER LN (T500)	015" DIA CIRC CONCR	LEN=0048	INSTALLED UNKN
0080/0737		015" DIA CIRC CONCR	LEN=0048	INSTALLED UNKN
0080/0702		015" DIA CIRC CONCR	LEN=0048	INSTALLED UNKN

DIR: B TOTAL LEN: 8.456 MI. DIST: 02-5 SR: 246  
 LEFT MUN: OTTO T RIGHT MUN: OTTO T

Stationing	Length	Material	Notes
020447 FT	0080/0322	018 " DIA CIRC CONCR	
	020447 FT	LEN=0070 INSTALLED UNKN	
	0080/0000	1 0 00100 0 02 1181+95	
		LENGTH(AH 3856 BK 2618)	
	0070/2615	024 " DIA CIRC CONCR	
		LEN=0064 INSTALLED UNKN	
	0070/2210	030 " DIA CIRC CONCR	
		LEN=0060 INSTALLED UNKN	
	0070/1881	015 " DIA CIRC CONCR	
		LEN=0056 INSTALLED UNKN	
	0070/1592	018 " DIA CIRC CONCR	
		LEN=0048 INSTALLED UNKN	
	0070/1480	015 " DIA CIRC CONCR	
		LEN=0060 INSTALLED UNKN	
	0070/1186	015 " DIA CIRC CONCR	
		LEN=0070 INSTALLED UNKN	
	0070/0796	015 " DIA CIRC CONCR	
		LEN=0055 INSTALLED 2000	
017829 FT	0070/0388	015 " DIA CIRC CONCR	
	017829 FT	LEN=0050 INSTALLED UNKN	
		1 0 00100 0 02 1208+22	
		018 " DIA CIRC CONCR	
		LEN=0050 INSTALLED 2000	
	0070/0000	LENGTH(AH 2618 BK 2461)	
		015 " DIA CIRC CONCR	
	0060/2094	LEN=0044 INSTALLED UNKN	
		015 " DIA CIRC CONCR	
	0060/1665	LEN=0060 INSTALLED UNKN	
		018 " DIA CIRC CONCR	
	0060/1290	LEN=0060 INSTALLED UNKN	
		015 " DIA CIRC CONCR	
	0060/0920	LEN=0052 INSTALLED UNKN	
		015 " DIA CIRC CONCR	
	0060/0568	LEN=0054 INSTALLED UNKN	
		015 " DIA CIRC CONCR	
	0060/0211	LEN=0060 INSTALLED UNKN	
LOOKER LN (T500)	0060/0108		
	015368 FT		
		015368 FT	
		1 0 00100 0 02 1232+89	
SUMMIT RD (SR0646 SEG 0260/0000)	0060/0000	SUMMIT RD (SR0646 SEG 0260/0000)	
		LENGTH(AH 2461 BK 3857)	
	0050/3540	015 " DIA CIRC CONCR	
		LEN=0050 INSTALLED UNKN	
	0050/3450	OTTO FOSTER T	
		015 " DIA CIRC CONCR	
	0050/3081	LEN=0050 INSTALLED 2000	
		015 " DIA CIRC CONCR	

EXTRACT DATE: 12/18/2023  
PRINT DATE: 12/19/2023

ROADWAY MANAGEMENT SYSTEM  
SLD COUNTY/SR - ANNUAL PRINT

PAGE NUMBER: 138  
COUNTY: MCKEAN

DIR: B TOTAL LEN: 8.456 MI.  
LEFT MUN: FOSTER T

DIST: 02-5 SR: 246  
RIGHT MUN: FOSTER T

Stationing	Length	Material	Status
0050/2429	LEN=0040	015 "DIA CIRC CONCR	INSTALLED UNKN
0050/2148	LEN=0038	015 "DIA CIRC CONCR	INSTALLED UNKN
0050/1993	LEN=0084	015 "DIA CIRC CONCR	INSTALLED UNKN
0050/1236	LEN=0044	018 "DIA CIRC METAL	INSTALLED UNKN
0050/1140	LEN=0055	024 "DIA CIRC CONCR	INSTALLED 2000
0050/0956	LEN=0085	018 "DIA CIRC CONCR	INSTALLED 2000
0050/0823	LEN=0070	018 "DIA CIRC CONCR	INSTALLED 2000
011511 FT	1 0 00100	0 02 1271+34	
0050/0000	LENGTH(AH 3857 BK 2857)	015 "DIA CIRC CONCR	
0040/2825	LEN=0056	015 "DIA CIRC CONCR	INSTALLED UNKN
0040/2430	LEN=0050	015 "DIA CIRC CONCR	INSTALLED UNKN
0040/2020	LEN=0060	018 "DIA CIRC CONCR	INSTALLED UNKN
0040/1781	LEN=0058	015 "DIA CIRC CONCR	INSTALLED UNKN
0040/1533	LEN=0056	018 "DIA CIRC CONCR	INSTALLED UNKN
0040/1173	LEN=0052	015 "DIA CIRC CONCR	INSTALLED UNKN
0040/0709	LEN=0060	015 "DIA CIRC CONCR	INSTALLED UNKN
0040/0300	LEN=0060	015 "DIA CIRC CONCR	INSTALLED UNKN
008654 FT	BMSBN 42/0246/0040/0000	1 0 00100	0 02 1300+03
008654 FT	TRIB KENDALL CREEK	BMSBG 42/0246/0040/0000	
0040/0000	LENGTH(AH 2857 BK 2911)	018 "DIA CIRC CONCR	
0030/2285	LEN=0054	015 "DIA CIRC CONCR	INSTALLED UNKN
0030/2114	LEN=0048	015 "DIA CIRC CONCR	INSTALLED UNKN
0030/2024			
0030/1906	BMSBN 42/0246/0030/1892	1 0 00100	0 02 1310+15
0030/1892	BOYD RUN	BMSBG 42/0246/0030/1892	
		015 "DIA CIRC CONCR	

DALLAS RD  
(T356)

DIR: B TOTAL LEN: 8.456 MI. DIST: 02-5 SR: 246  
 LEFT MUN: FOSTER T RIGHT MUN: FOSTER T

1 0 00100 0 02 1329+05 005743 FT  
 CHAMBERLAIN RD  
 (T362) 0030/0000

002616 FT

000000 FT

0030/1317	LEN=0044	INSTALLED	UNKN
0030/1038	LEN=0044	INSTALLED	UNKN
0030/0792	LEN=0048	INSTALLED	2022
0030/0446	LEN=0044	INSTALLED	UNKN
0030/0280	LEN=0048	INSTALLED	UNKN
0030/0032	LEN=0044	INSTALLED	UNKN
005743 FT			
0030/0000	LENGTH(AH 2911 BK 3127)		
0020/2983	050"H 60"W	ELLIP METAL	
0020/2685	LEN=0060	INSTALLED	UNKN
0020/2247	LEN=0040	INSTALLED	UNKN
0020/1804	LEN=0040	INSTALLED	UNKN
0020/1464	LEN=0040	INSTALLED	UNKN
0020/1228	LEN=0040	INSTALLED	UNKN
0020/0767	LEN=0040	INSTALLED	UNKN
0020/0329	LEN=0045	INSTALLED	UNKN
0020/0012	LEN=0040	INSTALLED	UNKN
002616 FT	1 0 00100 0 02 1360+00		
0020/0000	LENGTH(AH 3127 BK 2616)		
0010/2083	LEN=0040	INSTALLED	UNKN
0010/1501	LEN=0040	INSTALLED	UNKN
0010/0661	BMS EN 42/0246/0010/0620		
0010/0620	1 0 00100 0 02 1380+34		
000000 FT	KENDALL CREEK		
NC LOOKER MOUNTAIN TR	BMSBG 42/0246/0010/0620		
SR 0046 SH	1 0 00100 0 02 1386+53		
(SR0046 SEG 0580/0000)			
MFC BEGIN = D			
0010/0000	LENGTH(AH 2616 BK 0000)		



DIR: B TOTAL LEN: 29.020 MI. DIST: 02-5 SR: 219  
LEFT MUN: FOSTER T RIGHT MUN: FOSTER T

018 "DIA CIRC CONCR LEN=0065 INSTALLED UNKN 0595/1300		0594/1245	BMSSEN 42/0219/0594/1136 1 0 01022 0 00 0258+64 TWP RD 369
BMSBG 42/0219/0595/1123 0595/1123		0594/1136	BMSBG 42/0219/0594/1136 018 "DIA CIRC CONCR LEN=0035 INSTALLED UNKN
018 "DIA CIRC CONCR LEN=0030 INSTALLED UNKN 0595/1090		0594/1095	
018 "DIA CIRC CONCR LEN=0075 INSTALLED UNKN 0595/0685			
SIGN: CENTER MOUNTD BMSID 42/0219/0595/0386 0595/0368			
024 "DIA CIRC CONCR LEN=0075 INSTALLED UNKN 0595/0353			
1 0 01022 0 00 0247+41 150727 FT LENGTH(AH 2501 BK 3836) 0595/0000		150701 FT 1 0 01022 0 00 0247+29 0594/0000 LENGTH(AH 2516 BK 3849)	
060 "DIA CIRC CONCR LEN=0070 INSTALLED UNKN 0591/3667		0590/3667	060 "DIA CIRC CONCR LEN=0070 INSTALLED UNKN
CROSSOVER RD (CONN) 0591/3039		0590/3046	CROSSOVER RD (CONN)
018 "DIA CIRC CONCR LEN=0065 INSTALLED UNKN 0591/2745			
060 "DIA CIRC CONCR LEN=0070 INSTALLED UNKN 0591/2490		0590/2490	060 "DIA CIRC CONCR LEN=0070 INSTALLED UNKN
018 "DIA CIRC CONCR LEN=0060 INSTALLED UNKN 0591/0935			
018 "DIA CIRC CONCR LEN=0070 INSTALLED UNKN 0591/0325			
018 "DIA CIRC CONCR LEN=0060 INSTALLED UNKN 0591/0115			
BMSSEN 42/0219/0591/0000 0591/0063 1 0 01022 0 00 0209+20 146891 FT FOSTER BROOK		0590/0115 0590/0066 146852 FT	018 "DIA CIRC CONCR LEN=0050 INSTALLED UNKN BMSSEN 42/0219/0590/0000 1 0 01022 0 00 0208+83 FOSTER BROOK
BMSBG 42/0219/0591/0000 LENGTH(AH 3836 BK 2328) 0591/0000		0590/0000	BMSBG 42/0219/0590/0000 LENGTH(AH 3849 BK 2297)
SIGN: 3 CHORD TRUSS			

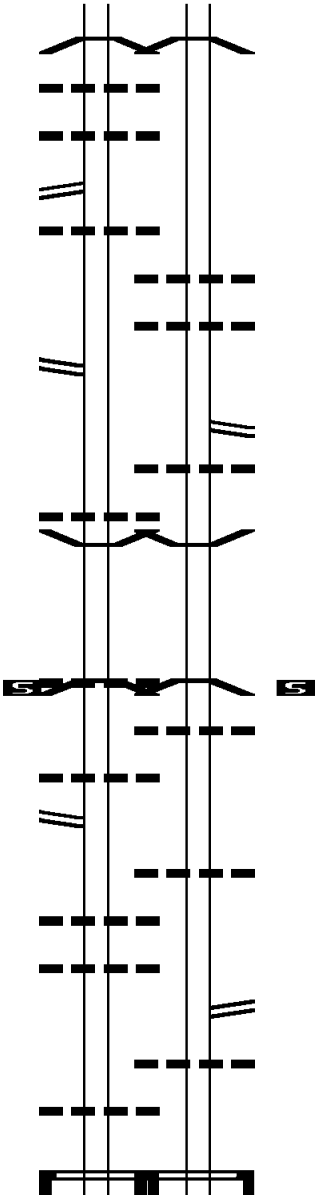
DIR: B TOTAL LEN: 29.020 MI. DIST: 02-5 SR: 219  
 LEFT MUN: FOSTER T RIGHT MUN: FOSTER T

BMSID 42/0219/0581/1997	0581/1997		
018 "DIA CIRC CONCR			
LEN=0075 INSTALLED UNKN	0581/1900		
RAMP O RD			
(SR8017 SEG 0510/0000)	0581/1279		
018 "DIA CIRC CONCR			
LEN=0060 INSTALLED UNKN	0581/1236		
			0580/1137 RAMP N RD
			(SR8017 SEG 0760/1152)
018 "DIA CIRC CONCR			
LEN=0050 INSTALLED UNKN	0581/0885		
BMSEN 42/0219/0580/0466	0581/0850		0580/0823 BMSEN 42/0219/0580/0466
1 0 01022 0 00 0190+61			1 0 01022 0 00 0190+61
TUNUNGWANT CREEK			TUNUNGWANT CREEK
BMSBG 42/0219/0580/0466	0581/0493		0580/0466 BMSBG 42/0219/0580/0466
018 "DIA CIRC CONCR			
LEN=0060 INSTALLED UNKN	0581/0435		
RAMP L RD			
(SR8017 SEG 0500/1149)	0581/0373		
			0580/0223 RAMP M RD
			(SR8017 SEG 0750/0000)
			024 "DIA CIRC CONCR
			LEN=0050 INSTALLED UNKN
BMSEN 42/0219/0580/0000	0581/0104		0580/0165 BMSEN 42/0219/0580/0000
1 0 01022 0 00 0185+80	144563 FT		1 0 01022 0 00 0185+80
144555 FT			144555 FT
LR 42012			LR 42012
BMSBG 42/0219/0580/0000			BMSBG 42/0219/0580/0000
FOSTER			FOSTER
BRADFORD C			BRADFORD C
LENGTH(AH 2328 BK 3137)	0581/0000		0580/0000 LENGTH(AH 2297 BK 3205)
LEN=0065 INSTALLED UNKN	0571/3137		
018 "DIA CIRC CONCR			
LEN=0065 INSTALLED UNKN	0571/2979		
			0570/2815 018 "DIA CIRC CONCR
			LEN=0065 INSTALLED 2000
018 "DIA CIRC CONCR			
LEN=0080 INSTALLED UNKN	0571/2703		
SIGN: 4 CHORD TRUSS			SIGN: 4 CHORD TRUSS
BMSID 42/0219/0570/2703	0571/2655		0570/2703 BMSID 42/0219/0570/2703
018 "DIA CIRC CONCR			
LEN=0060 INSTALLED UNKN	0571/2313		
SIGN: 4 CHORD TRUSS			SIGN: 4 CHORD TRUSS
BMSID 42/0219/0570/2083	0571/2039		0570/2083 BMSID 42/0219/0570/2083
018 "DIA CIRC CONCR			
LEN=0050 INSTALLED UNKN	0571/1923		
			0570/1917 018 "DIA CIRC CONCR
			LEN=0050 INSTALLED UNKN
BMSEN 42/0219/0571/1689	0571/1752		0570/1782 BMSEN 42/0219/0570/1720
1 0 01022 0 00 0154+23			1 0 01022 0 00 0153+77



DIR: B TOTAL LEN: 29.020 MI. DIST: 02-5 SR: 219  
 LEFT MUN: BRADFORD C RIGHT MUN: BRADFORD C

Item Description	Stationing	Material/Type	Notes
BOLIVAR RUN	0570/1720	BMSBG 42/0219/0571/1689	
018 "DIA CIRC CONCR	0571/1683	LEN=0060 INSTALLED UNKN	
018 "DIA CIRC CONCR	0571/1433	LEN=0050 INSTALLED 2000	
RAMP J RD	0571/1325	(SR8015 SEG 0510/0000)	
024 "DIA CIRC METAL	0571/1098	LEN=0100 INSTALLED UNKN	
RAMP I RD	0571/0922	(SR8015 SEG 0500/0391)	
018 "DIA CIRC CONCR	0571/0356	LEN=0052 INSTALLED 2007	
BMSEN 42/0219/0571/0000	0571/0123	1 0 01022 0 00 0154+23 141426 FT	
018 "DIA CIRC CONCR	0571/0000	LEN=0065 INSTALLED UNKN	
SR 46 KENDALL AVE.	0570/0000	BMSBG 42/0219/0571/0000	
LENGTH(AH 3137 BK 3511)	0560/3170	LEN=0065 INSTALLED UNKN	
018 "DIA CIRC CONCR	0561/3170	LEN=0065 INSTALLED 2007	
RAMP H RD	0561/3058	(SR8015 SEG 0250/0674)	
018 "DIA CIRC CONCR	0561/2865	LEN=0064 INSTALLED UNKN	
018 "DIA CIRC CONCR	0561/2511	LEN=0064 INSTALLED UNKN	
024 "DIA CIRC CONCR	0560/2259	LEN=0110 INSTALLED UNKN	
RAMP G RD	0560/2171	(SR8015 SEG 0010/0000)	
018 "DIA CIRC CONCR	0560/1540	LEN=0100 INSTALLED 2000	
SIGN: 4 CHORD TRUSS	0560/1540	BMSID 42/0219/0560/1540	



Item Description	Stationing	Material/Type	Notes
BOLIVAR RUN	0570/1720	BMSBG 42/0219/0570/1720	
030"H 15"W ELLIP METAL	0570/1050	LEN=0065 INSTALLED UNKN	
024"H 15"W ELLIP METAL	0570/0992	LEN=0100 INSTALLED UNKN	
RAMP K RD	0570/0919	(SR8015 SEG 0750/0944)	
018 "DIA CIRC CONCR	0570/0655	LEN=0060 INSTALLED UNKN	
BMSEN 42/0219/0570/0000	0570/0124	141350 FT	
SR 46 KENDALL AVE.	0570/0000	1 0 01022 0 00 0153+77	
LENGTH(AH 3205 BK 3469)	0560/3170	BMSBG 42/0219/0570/0000	
018 "DIA CIRC CONCR	0560/3170	LEN=0065 INSTALLED UNKN	
024 "DIA CIRC CONCR	0560/2865	LEN=0110 INSTALLED UNKN	
RAMP G RD	0560/2259	(SR8015 SEG 0010/0000)	
018 "DIA CIRC CONCR	0560/2171	LEN=0100 INSTALLED 2000	
SIGN: 4 CHORD TRUSS	0560/1540	BMSID 42/0219/0560/1540	

DIR: B TOTAL LEN: 29.020 MI. DIST: 02-5 SR: 219  
 LEFT MUN: BRADFORD C RIGHT MUN: BRADFORD C

018 "DIA CIRC CONCR LEN=0050 INSTALLED UNKN 0561/1490	-----	0560/1260	024 "DIA CIRC CONCR LEN=0080 INSTALLED UNKN
018 "DIA CIRC CONCR LEN=0075 INSTALLED UNKN 0561/1123	-----	0560/0858	018 "DIA CIRC CONCR LEN=0075 INSTALLED UNKN
018 "DIA CIRC CONCR LEN=0050 INSTALLED UNKN 0561/0690	-----	0560/0687	018 "DIA CIRC CONCR LEN=0100 INSTALLED UNKN
BMS EN 42/0219/0561/0000 0561/0598	=====	0560/0601	BMS EN 42/0219/0560/0000
1 0 01022 0 00 0119+87 137915 FT MILL ST		137881 FT	1 0 01022 0 00 0119+73 MILL STREET
BMSBG 42/0219/0561/0000 LENGTH(AH 3511 BK 2262) 0561/0000	=====	0560/0000	BMSBG 42/0219/0560/0000 LENGTH(AH 3469 BK 2234)
018 "DIA CIRC CONCR LEN=0050 INSTALLED UNKN 0551/2198	-----	0550/2198	018 "DIA CIRC CONCR LEN=0040 INSTALLED UNKN
SIGN: 4 CHORD TRUSS BMSID 42/0219/0550/1978 0551/1992	=====	0550/1978	SIGN: 4 CHORD TRUSS BMSID 42/0219/0550/1978
018 "DIA CIRC CONCR LEN=0090 INSTALLED UNKN 0551/1646	-----		
018 "DIA CIRC CONCR LEN=0080 INSTALLED UNKN 0551/1145	-----		
RAMP E RD (SR8013 SEG 0500/0000) 0551/1057	=====		
018 "DIA CIRC CONCR LEN=0080 INSTALLED UNKN 0551/0995	-----		
018 "DIA CIRC CONCR LEN=0080 INSTALLED UNKN 0551/0868	-----		
018 "DIA CIRC CONCR LEN=0080 INSTALLED UNKN 0551/0745	-----	0550/0781	RAMP F RD (SR8013 SEG 0750/0402)
	=====	0550/0619	018 "DIA CIRC CONCR LEN=0100 INSTALLED UNKN
	-----	0550/0493	024 "DIA CIRC METAL LEN=0060 INSTALLED 1995
018 "DIA CIRC CONCR LEN=0060 INSTALLED UNKN 0551/0472	-----		
BMS EN 42/0219/0551/0000 0551/0397	=====	0550/0397	BMS EN 42/0219/0550/0000
1 0 01022 0 00 0097+99 135653 FT FORMAN ST		135647 FT	1 0 01022 0 00 0097+61 FORMAN ST
BMSBG 42/0219/0551/0000 LENGTH(AH 2262 BK 1856) 0551/0000	=====	0550/0000	BMSBG 42/0219/0550/0000 LENGTH(AH 2234 BK 1845)
	-----		018 "DIA CIRC METAL

DIR: B TOTAL LEN: 29.020 MI. DIST: 02-5 SR: 219  
 LEFT MUN: BRADFORD C RIGHT MUN: BRADFORD C

018 "DIA CIRC CONCR LEN=0068 INSTALLED UNKN	0541/1742	0540/1737	LEN=0100 INSTALLED UNKN
024 "DIA CIRC CONCR LEN=0040 INSTALLED UNKN	0541/1435	0540/1503	018 "DIA CIRC CONCR LEN=0080 INSTALLED 2000
BMSSEN 42/0219/0541/1243	0541/1351	0540/1435	018 "DIA CIRC CONCR LEN=0040 INSTALLED UNKN
1 0 01022 0 00 0090+96		0540/1343	BMSSEN 42/0219/0540/1235
MAIN STREET		0540/1235	1 0 01022 0 00 0090+92
BMSBG 42/0219/0541/1243	0541/1243	0540/0908	MAIN STREET BMSBG 42/0219/0540/1235
		0540/0300	018 "H 18 "W UNKN CONC
BMSSEN 42/0219/0541/0000	0541/0097	0540/0097	LEN=0050 INSTALLED UNKN
1 0 01022 0 00 0079+02	133797 FT	133802 FT	018 "DIA CIRC CONCR LEN=0077 INSTALLED 1995
SR 4015 (ELM STREET)			BMSSEN 42/0219/0540/0000
BMSBG 42/0219/0541/0000	0541/0000	0540/0000	1 0 01022 0 00 0078+95
LENGTH(AH 1856 BK 2909)		0530/2729	SR 4015 (ELM STREET)
018 "DIA CIRC CONCR LEN=0075 INSTALLED 2007	0531/2759		BMSBG 42/0219/0540/0000
018 "DIA CIRC CONCR LEN=0100 INSTALLED UNKN	0531/2737		LENGTH(AH 1845 BK 2800)
018 "DIA CIRC CONCR LEN=0080 INSTALLED UNKN	0531/2556		018 "DIA CIRC CONCR LEN=0100 INSTALLED UNKN
RAMP C RD (SR8011 SEG 0250/0575)	0531/2277		
		0530/2104	018 "DIA CIRC CONCR LEN=0008 INSTALLED UNKN
		0530/2096	024 "DIA CIRC CONCR LEN=0075 INSTALLED UNKN
024 "DIA CIRC CONCR LEN=0083 INSTALLED UNKN	0531/2096	0530/2063	RAMP D RD (SR8011 SEG 0010/0000)
SIGN: 3 CHORD TRUSS		0530/1570	SIGN: 3 CHORD TRUSS
BMSID 42/0219/0530/1570	0531/1691		BMSID 42/0219/0530/1570
072 "H 72 "W UNKN CONC LEN=0066 INSTALLED UNKN	0531/1500		
		0530/1484	072 "DIA CIRC CONCR LEN=0080 INSTALLED UNKN
		0530/1399	018 "DIA CIRC CONCR LEN=0100 INSTALLED UNKN
			024 "DIA CIRC CONCR

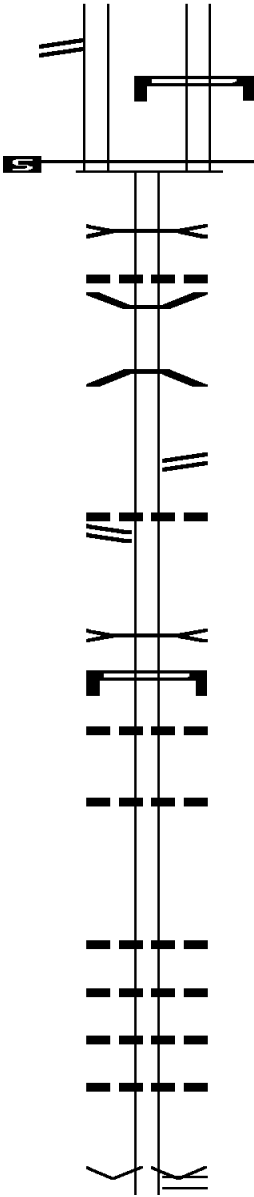
DIR: B TOTAL LEN: 29.020 MI. DIST: 02-5 SR: 219  
 LEFT MUN: BRADFORD C RIGHT MUN: BRADFORD C

Stationing	Length	Material	Status	Notes
0530/1077	LEN=0100	024" DIA CIRC CONCR	INSTALLED UNKN	
0530/0867	LEN=0080	018" DIA CIRC CONCR	INSTALLED UNKN	
0530/0488	LEN=0080	018" DIA CIRC CONCR	INSTALLED UNKN	
0530/0230	LEN=0070	018" DIA CIRC CONCR	INSTALLED UNKN	
131002 FT	1 0 01022 0 00 0050+10	048" H 48" W UNKN CONC	0050+94	
0530/0000	LEN=0075	048" H 48" W UNKN CONC	INSTALLED UNKN	
0521/2300	LEN=0080	INSTALLED UNKN		
0520/2270	LEN=0100	018" DIA CIRC CONCR	INSTALLED UNKN	
0520/1870	LEN=0100	018" DIA CIRC CONCR	INSTALLED UNKN	
0521/1370		BRADFORD T		
0520/1353	LEN=0100	018" DIA CIRC CONCR	INSTALLED UNKN	
0520/1095	LEN=0100	018" DIA CIRC CONCR	INSTALLED UNKN	
0520/0570	LEN=0080	018" DIA CIRC CONCR	INSTALLED UNKN	
0520/0272	LEN=0080	018" DIA CIRC CONCR	INSTALLED UNKN	
128546 FT	1 0 01022 0 00 0026+86	048" H 48" W UNKN CONC	0026+85	
0520/0000	LEN=0080	048" H 48" W UNKN CONC	INSTALLED UNKN	
0510/1861	LEN=0080	018" DIA CIRC CONCR	INSTALLED UNKN	
0510/1432	LEN=0080	018" DIA CIRC CONCR	INSTALLED UNKN	
0510/0710	LEN=0080	054" DIA CIRC METAL	INSTALLED UNKN	
0511/0576	LEN=0090	054" DIA CIRC CONCR	INSTALLED UNKN	
0510/0320	LEN=0060	018" DIA CIRC CONCR	INSTALLED UNKN	
126648 FT	1 0 01022 0 00 0007+49	018" DIA CIRC CONCR	0007+00	
0510/0000	LEN=0060	018" DIA CIRC CONCR	INSTALLED UNKN	
0505/1213	SIGN: 2 CHORD TRUSS			
0504/0632	SR 8009 SEG 750			
0504/0623	(SR 8009 SEG 0750/0919)	018" DIA CIRC CONCR	INSTALLED UNKN	
0505/0505	LEN=0040	018" DIA CIRC CONCR	INSTALLED UNKN	

DIR: B TOTAL LEN: 29.020 MI. DIST: 02-5 SR: 219  
 LEFT MUN: BRADFORD T RIGHT MUN: BRADFORD T

SR 8009 SEG 0500  
 (SR8009 SEG 0500/0000) 0505/0350

1 0 01022 0 00 0000+00 125430 FT  
 MFC BEGIN = B  
 LENGTH(AH 1218 BK 0581) 0505/0000



0504/0227  
 125430 FT

0504/0000

0492/0349

0492/0343  
 0492/0308

124849 FT

0492/0000

0482/2110

0482/1916

SR 8009 SEG 0250  
 (SR8009 SEG 0250/0972) 0482/1915

0482/1264

0482/1178

0482/0969

122167 FT

0482/0228

122167 FT  
 0482/0000

0470/1435

0470/1009

0470/0715

0470/0339

119627 FT

119627 FT

SIGN: CANTILEVER  
 BMSID 42/0219/0504/0227  
 1 0 01022 0 00 0000+00  
 MFC BEGIN = B  
 LENGTH(AH 1175 BK 0581)  
 TOAD HOLLOW RUN  
 STRUCTURE LENGTH 17 FT  
 BMSID 42/0219/0492/0349  
 018 " DIA CIRC CONCR  
 LEN=0042 INSTALLED UNKN  
 BMSID 42/0219/0492/0207  
 0 0 00000 0 00 0000+00  
 SR 4002  
 BMSBG 42/0219/0492/0207  
 0 0 00000 0 00 0000+00  
 LENGTH(AH 0581 BK 2682)  
 SR 8009 SEG 0010  
 (SR8009 SEG 0010/0000)  
 030 " DIA CIRC CONCR  
 LEN=0075 INSTALLED UNKN

DRAINAGE  
 STRUCTURE LENGTH 12 FT  
 BMSID 42/0219/0482/1264  
 SIGN: CANTILEVER  
 BMSID 42/0219/0482/1178  
 024 " DIA CIRC CONCR  
 LEN=0065 INSTALLED UNKN  
 030 " DIA CIRC CONCR  
 LEN=0076 INSTALLED 2003  
 0 0 00000 0 00 0000+00  
 LENGTH(AH 2682 BK 2540)

030 " DIA CIRC CONCR  
 LEN=0050 INSTALLED UNKN  
 018 " DIA CIRC CONCR  
 LEN=0050 INSTALLED UNKN  
 015 " DIA CIRC CONCR  
 LEN=0054 INSTALLED UNKN  
 018 " DIA CIRC CONCR  
 LEN=0065 INSTALLED UNKN  
 1 0 00097 0 02 1097+55  
 VILLAGE: DEGOLIA  
 MINARD RD  
 (SR0770 SEG 0150/0000)

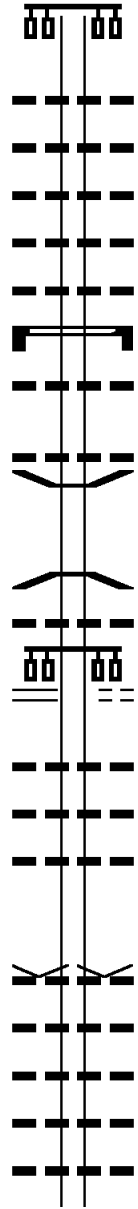
EXTRACT DATE: 12/18/2023  
PRINT DATE: 12/19/2023

ROADWAY MANAGEMENT SYSTEM  
SLD COUNTY/SR - ANNUAL PRINT

PAGE NUMBER: 128  
COUNTY: MCKEAN

DIR: B TOTAL LEN: 29.020 MI.  
LEFT MUN: BRADFORD T

DIST: 02-5 SR: 219  
RIGHT MUN: BRADFORD T



116556 FT

WARREN RD  
(SR0770 SEG 0140/1458) 0450/1912

114404 FT

0470/0000	LENGTH(AH 2540 BK 3071)
0460/3035	018 " DIA CIRC CONCR
0460/2619	LEN=0100 INSTALLED UNKN
0460/2385	018 " DIA CIRC PLASTIC
0460/2170	LEN=0060 INSTALLED UNKN
0460/1695	024 " DIA CIRC CONCR
0460/1600	LEN=0050 INSTALLED UNKN
0460/1190	018 " DIA CIRC CONCR
0460/0343	LEN=0045 INSTALLED UNKN
0460/0022	018 " DIA CIRC CONCR
116556 FT	LEN=0065 INSTALLED UNKN
0460/0000	SIGN: CENTER MOUNTD
0450/2150	BMSID 42/0219/0460/1600
0450/1912	018 " DIA CIRC CONCR
0450/1266	LEN=0060 INSTALLED UNKN
0450/0816	BMSSEN 42/0219/0460/0000
0450/0418	1 0 00097 0 02 1066+90
0450/0000	SHEPPARD RUN
0440/2240	BMSBG 42/0219/0460/0000
0440/2040	LENGTH(AH 3071 BK 2152)
0440/1590	024 " DIA CIRC CONCR
0440/1140	LEN=0046 INSTALLED UNKN
	WEST WARREN RD
	(T333)
	024 " DIA CIRC CONCR
	LEN=0065 INSTALLED 2010
	015 " DIA CIRC CONCR
	LEN=0063 INSTALLED 2010
	015 " DIA CIRC CONCR
	LEN=0063 INSTALLED 2010
	1 0 00097 0 02 1045+27
	VILLAGE: CUSTER CITY
	024 " DIA CIRC CONCR
	LEN=0068 INSTALLED 2010
	LENGTH(AH 2152 BK 2489)
	024 " DIA CIRC CONCR
	LEN=0063 INSTALLED 2010
	018 " DIA CIRC CONCR
	LEN=0053 INSTALLED 2010
	018 " DIA CIRC CONCR
	LEN=0047 INSTALLED 2010
	036 " DIA CIRC CONCR
	LEN=0070 INSTALLED 2010
	018 " DIA CIRC CONCR

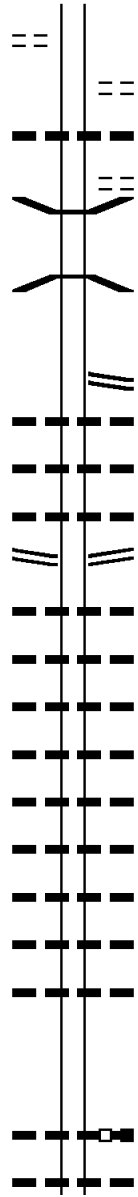
DIR: B TOTAL LEN: 29.020 MI. DIST: 02-5 SR: 219  
 LEFT MUN: BRADFORD T RIGHT MUN: BRADFORD T

	0440/0763	LEN=0068	INSTALLED	2010
		015 "DIA	CIRC CONCR	
	0440/0481	LEN=0066	INSTALLED	2010
		015 "DIA	CIRC CONCR	
	0440/0020	LEN=0057	INSTALLED	2010
111915 FT	111915 FT	1 0 00097	0 02 1020+68	
	5 0440/0000	LENGTH(AH	2489 BK 2876)	
		015 "DIA	CIRC CONCR	
	0430/2439	LEN=0070	INSTALLED	2010
		018 "DIA	CIRC CONCR	
	0430/1928	LEN=0057	INSTALLED	2010
		015 "DIA	CIRC CONCR	
	0430/1591	LEN=0059	INSTALLED	2010
		015 "DIA	CIRC CONCR	
	0430/1356	LEN=0052	INSTALLED	2010
		015 "DIA	CIRC CONCR	
	0430/0853	LEN=0053	INSTALLED	2010
		015 "DIA	CIRC CONCR	
	0430/0525	LEN=0057	INSTALLED	2010
		015 "DIA	CIRC CONCR	
109039 FT	0430/0315	LEN=0062	INSTALLED	2010
	109039 FT	1 0 00097	0 02 0991+92	
		BROWNTOWN RD		
		(T331)		
	5 0430/0000	LENGTH(AH	2876 BK 2614)	
		015 "DIA	CIRC CONCR	
	0420/2600	LEN=0069	INSTALLED	2010
		056 "DIA	CIRC CONCR	
	0420/2274	LEN=0075	INSTALLED	2010
		018 "DIA	CIRC CONCR	
	0420/1573	LEN=0053	INSTALLED	2010
		015 "DIA	CIRC CONCR	
	0420/1165	LEN=0052	INSTALLED	2010
		024 "DIA	CIRC CONCR	
	0420/0772	LEN=0055	INSTALLED	2010
		048 "H 72 "W	ELLIP METAL	
106425 FT	0420/0471	LEN=0067	INSTALLED	2010
	106425 FT	1 0 00097	0 02 0965+93	
		018 "DIA	CIRC CONCR	
		LEN=0060	INSTALLED	2010
	5 0420/0000	LENGTH(AH	2614 BK 2506)	
		018 "DIA	CIRC CONCR	
	0410/1968	LEN=0068	INSTALLED	2010
		018 "DIA	CIRC CONCR	
	0410/1658	LEN=0069	INSTALLED	2010
		018 "DIA	CIRC CONCR	
	0410/1255	LEN=0052	INSTALLED	2010
		BRADFORD		
	0410/1108	LEWIS RUN	BOROUGH B	

DIR: B TOTAL LEN: 29.020 MI. DIST: 02-5 SR: 219  
 LEFT MUN: BRADFORD T RIGHT MUN: BRADFORD T

IRVINE ST  
 (BORO)

0410/1008



0410/0915

EVANS DR  
 (BORO)  
 018 " DIA CIRC CONCR  
 LEN=0095 INSTALLED 2010  
 LANG LN  
 (BORO)

0410/0768

0410/0669

0410/0382

BMSSEN 42/0219/0410/0368  
 1 0 00097 0 02 0944+82  
 FOSTER RUN

103919 FT

0410/0368

103919 FT

BMSBG 42/0219/0410/0368  
 1 0 00097 0 02 0941+67  
 LAFAYETTE AV

5 0410/0000

(SR4001 SEG 0140/1812)  
 LENGTH(AH 2506 BK 2680)

0400/2626

0400/2380

0400/1940

015 " DIA CIRC CONCR  
 LEN=0082 INSTALLED 2010  
 015 " DIA CIRC CONCR  
 LEN=0065 INSTALLED 2010  
 018 " DIA CIRC CONCR  
 LEN=0070 INSTALLED 2010

S LAFAYETTE AV  
 (SR4018 SEG 0010/0000)

0400/1774

0400/1774

S LAFAYETTE AV  
 (SR4018 SEG 0010/0000)

0400/1535

0400/1230

0400/0945

0400/0890

0400/0691

0400/0598

0400/0430

0400/0230

101239 FT

0400/0150

101239 FT

018 " DIA CIRC CONCR  
 LEN=0062 INSTALLED 2010  
 015 " DIA CIRC CONCR  
 LEN=0095 INSTALLED 2010  
 024 " DIA CIRC METAL  
 LEN=0054 INSTALLED 2010  
 015 " DIA CIRC CONCR  
 LEN=0057 INSTALLED 2010  
 018 " DIA CIRC CONCR  
 LEN=0062 INSTALLED 2010  
 018 " DIA CIRC METAL  
 LEN=0061 INSTALLED UNKN  
 024 " DIA CIRC CONCR  
 LEN=0047 INSTALLED 2010  
 018 " DIA CIRC CONCR  
 LEN=0053 INSTALLED 2010  
 024 " DIA CIRC CONCR  
 LEN=0052 INSTALLED 2010  
 1 0 00097 0 02 0913+80  
 018 " DIA CIRC CONCR  
 LEN=0055 INSTALLED 2010

5 0400/0000

0390/2153

JULIE LN  
 (BORO)  
 LENGTH(AH 2680 BK 2302)  
 018 " DIA CIRC CONCR  
 LEN=0054 INSTALLED UNKN



DIR: B TOTAL LEN: 29.020 MI. DIST: 02-5 SR: 219  
 LEFT MUN: LEWIS RUN BOROUGH B RIGHT MUN: LEWIS RUN BOROUGH B

RANCH RD  
 (BORO)  
 LEWIS DR  
 (BORO)

0390/1739  
 0390/1349

098937 FT

096635 FT

==	0390/2021	CHRIS DR (BORO)
---	0390/1754	015 "DIA CIRC CONCR LEN=0082 INSTALLED UNKN
==	0390/1297	024 "DIA CIRC METAL LEN=0070 INSTALLED UNKN
---	0390/1259	BMSBG 42/0219/0390/1243 1 0 00097 0 02 0903+33 LEWIS BROOK
---	0390/1243	BMSBG 42/0219/0390/1243 024 "DIA CIRC CONCR
---	0390/1016	LEN=0070 INSTALLED UNKN 018 "DIA CIRC CONCR
---	0390/0800	LEN=0054 INSTALLED UNKN 015 "DIA CIRC CONCR
---	0390/0420	LEN=0082 INSTALLED UNKN
---	0390/0327	BMSBG 42/0219/0390/0311 1 0 00097 0 02 0893+95 MYAM RUN
---	0390/0311	BMSBG 42/0219/0390/0311 024 "DIA CIRC CONCR
---	0390/0067	LEN=0060 INSTALLED UNKN
---	098937 FT	1 0 00097 0 02 0890+96 LEWIS RUN BOROUGH LAFAYETTE T
---	0390/0000	LENGTH(AH 2302 BK 2302)
---	0380/2220	018 "DIA CIRC CONCR LEN=0050 INSTALLED UNKN
---	0380/1490	024 "DIA CIRC CONCR LEN=0065 INSTALLED UNKN
---	0380/1025	015 "DIA CIRC CONCR LEN=0065 INSTALLED UNKN
---	0380/0755	018 "DIA CIRC CONCR LEN=0070 INSTALLED UNKN
---	0380/0630	015 "DIA CIRC CONCR LEN=0040 INSTALLED UNKN
---	0380/0590	018 "DIA CIRC CONCR LEN=0040 INSTALLED UNKN
---	0380/0400	018 "DIA CIRC CONCR LEN=0060 INSTALLED UNKN
---	0380/0190	018 "DIA CIRC CONCR LEN=0065 INSTALLED UNKN
---	096635 FT	1 0 00097 0 02 0868+02 018 "DIA CIRC CONCR
---		LEN=0070 INSTALLED UNKN

EXTRACT DATE: 12/18/2023  
PRINT DATE: 12/19/2023

ROADWAY MANAGEMENT SYSTEM  
SLD COUNTY/SR - ANNUAL PRINT

PAGE NUMBER: 124  
COUNTY: MCKEAN

DIR: B TOTAL LEN: 29.020 MI.  
LEFT MUN: LAFAYETTE T

DIST: 02-5 SR: 219  
RIGHT MUN: LAFAYETTE T

094164 FT

091919 FT

Station	Length	Material	Status	Notes
0380/0000	2302	BK	2471	
015 "DIA		CIRC	CONCR	
0370/2400	LEN=0054		INSTALLED	UNKN
018 "DIA		CIRC	CONCR	
0370/2227	LEN=0060		INSTALLED	UNKN
018 "DIA		CIRC	CONCR	
0370/1959	LEN=0060		INSTALLED	UNKN
018 "DIA		CIRC	CONCR	
0370/1790	LEN=0050		INSTALLED	UNKN
024 "DIA		CIRC	CONCR	
0370/1745	LEN=0050		INSTALLED	UNKN
018 "DIA		CIRC	CONCR	
0370/1692	LEN=0040		INSTALLED	UNKN
015 "DIA		CIRC	CONCR	
0370/1525	LEN=0054		INSTALLED	UNKN
018 "DIA		CIRC	CONCR	
0370/1400	LEN=0054		INSTALLED	UNKN
018 "DIA		CIRC	CONCR	
0370/1138	LEN=0040		INSTALLED	UNKN
018 "DIA		CIRC	CONCR	
0370/0993	LEN=0050		INSTALLED	UNKN
015 "DIA		CIRC	CONCR	
0370/0185	LEN=0054		INSTALLED	UNKN
0370/0077	BMSSEN 42/0219/0370/0000			
094164 FT	1 0 00097 0 02 0843+03			
	LEWIS RUN			
	BMSBG 42/0219/0370/0000			
0370/0000	LENGTH(AH 2471 BK 2245)			
015 "DIA		CIRC	CONCR	
0360/2040	LEN=0060		INSTALLED	UNKN
015 "DIA		CIRC	CONCR	
0360/1831	LEN=0050		INSTALLED	UNKN
	TOWNSHIP RD			
0360/1421	(TWP)			
015 "DIA		CIRC	CONCR	
0360/1387	LEN=0054		INSTALLED	UNKN
015 "DIA		CIRC	CONCR	
0360/1222	LEN=0040		INSTALLED	UNKN
015 "DIA		CIRC	CONCR	
0360/1055	LEN=0054		INSTALLED	UNKN
018 "DIA		CIRC	CONCR	
0360/0907	LEN=0054		INSTALLED	UNKN
024 "DIA		CIRC	CONCR	
0360/0820	LEN=0054		INSTALLED	UNKN
024 "DIA		CIRC	CONCR	
0360/0591	LEN=0054		INSTALLED	UNKN
018 "DIA		CIRC	CONCR	
0360/0098	LEN=0054		INSTALLED	UNKN
091919 FT	1 0 00097 0 02 0820+91			

DIR: B TOTAL LEN: 29.020 MI. DIST: 02-5 SR: 219  
 LEFT MUN: LAFAYETTE T RIGHT MUN: LAFAYETTE T

089016 FT

086786 FT

---	---	5	0360/0000	015 " DIA	CIRC	CONCR	
---	---			LEN=0040	INSTALLED	UNKN	
---	---			LENGTH(AH	2245	BK	2903)
---	---		0350/2594	015 " DIA	CIRC	CONCR	
---	---			LEN=0040	INSTALLED	UNKN	
---	---		0350/2394	018 " DIA	CIRC	CONCR	
---	---			LEN=0040	INSTALLED	UNKN	
---	---		0350/1981	015 " DIA	CIRC	CONCR	
---	---			LEN=0054	INSTALLED	UNKN	
---	---		0350/0732	012 " DIA	CIRC	CONCR	
---	---			LEN=0060	INSTALLED	UNKN	
---	---		0350/0388	015 " DIA	CIRC	CONCR	
---	---			LEN=0054	INSTALLED	UNKN	
---	---		0350/0090	024 " DIA	CIRC	CONCR	
---	---			LEN=0055	INSTALLED	UNKN	
---	---		089016 FT	1 0 00097	0 02	0791+61	
---	---	5	0350/0000	018 " DIA	CIRC	CONCR	
---	---			LEN=0050	INSTALLED	UNKN	
---	---			LENGTH(AH	2903	BK	2230)
---	---		0340/1798	036 " DIA	CIRC	CONCR	
---	---			LEN=0050	INSTALLED	UNKN	
---	---		0340/1665	018 " DIA	CIRC	CONCR	
---	---			LEN=0054	INSTALLED	UNKN	
---	---		0340/1295	018 " DIA	CIRC	CONCR	
---	---			LEN=0060	INSTALLED	UNKN	
---	---		0340/0880	018 " DIA	CIRC	CONCR	
---	---			LEN=0054	INSTALLED	UNKN	
---	---		0340/0405	024 " DIA	CIRC	CONCR	
---	---			LEN=0050	INSTALLED	UNKN	
---	---		0340/0300	018 " DIA	CIRC	CONCR	
---	---			LEN=0050	INSTALLED	UNKN	
---	---		0340/0150	018 " DIA	CIRC	CONCR	
---	---			LEN=0054	INSTALLED	UNKN	
---	---		086786 FT	1 0 00097	0 02	0769+31	
---	---	5	0340/0000	018 " DIA	CIRC	CONCR	
---	---			LEN=0054	INSTALLED	UNKN	
---	---			LENGTH(AH	2230	BK	2374)
---	---		0330/2340	018 " DIA	CIRC	CONCR	
---	---			LEN=0054	INSTALLED	UNKN	
---	---		0330/2160	018 " DIA	CIRC	CONCR	
---	---			LEN=0050	INSTALLED	UNKN	
---	---		0330/1731	018 " DIA	CIRC	CONCR	
---	---			LEN=0060	INSTALLED	UNKN	
---	---		0330/1615	018 " DIA	CIRC	CONCR	
---	---			LEN=0040	INSTALLED	UNKN	
---	---		0330/1515	015 " DIA	CIRC	CONCR	
---	---			LEN=0040	INSTALLED	UNKN	
---	---		0330/1390	018 " DIA	CIRC	CONCR	
---	---			LEN=0040	INSTALLED	UNKN	

DIR: B TOTAL LEN: 29.020 MI. DIST: 02-5 SR: 219  
 LEFT MUN: LAFAYETTE T RIGHT MUN: LAFAYETTE T

084412 FT

082067 FT

079700 FT

0330/0970	015 " DIA	CIRC CONCR
	LEN=0060	INSTALLED UNKN
0330/0645	018 " DIA	CIRC CONCR
	LEN=0070	INSTALLED UNKN
0330/0450	024 " DIA	CIRC CONCR
	LEN=0060	INSTALLED UNKN
0330/0240	015 " DIA	CIRC CONCR
	LEN=0054	INSTALLED UNKN
0330/0150	018 " DIA	CIRC CONCR
	LEN=0054	INSTALLED UNKN
084412 FT	1 0 00097	0 02 0745+57
5 0330/0000	LENGTH(AH	2374 BK 2345)
	015 " DIA	CIRC CONCR
	LEN=0050	INSTALLED UNKN
0320/2154	036 " DIA	CIRC CONCR
	LEN=0050	INSTALLED UNKN
0320/1718	018 " DIA	CIRC CONCR
	LEN=0050	INSTALLED UNKN
0320/1365	015 " DIA	CIRC CONCR
	LEN=0065	INSTALLED UNKN
0320/1108	015 " DIA	CIRC CONCR
	LEN=0065	INSTALLED UNKN
0320/0790	015 " DIA	CIRC CONCR
	LEN=0065	INSTALLED UNKN
0320/0560	024 " DIA	CIRC CONCR
	LEN=0065	INSTALLED UNKN
0320/0045	1 0 00097	0 02 0722+12
5 0320/0000	LENGTH(AH	2345 BK 2367)
	018 " DIA	CIRC CONCR
	LEN=0065	INSTALLED UNKN
0310/2230	036 " DIA	CIRC CONCR
	LEN=0065	INSTALLED UNKN
0310/2085	FORESTRY RD 306	
0310/1734	(FRST)	
	036 " DIA	CIRC CONCR
	LEN=0065	INSTALLED UNKN
0310/1525	024 " DIA	CIRC CONCR
	LEN=0050	INSTALLED UNKN
0310/1325	018 " DIA	CIRC CONCR
	LEN=0050	INSTALLED UNKN
0310/1075	018 " DIA	CIRC CONCR
	LEN=0050	INSTALLED UNKN
0310/0654	015 " DIA	CIRC CONCR
	LEN=0050	INSTALLED UNKN
0310/0230	1 0 00097	0 02 0698+45
079700 FT	015 " DIA	CIRC CONCR
	LEN=0050	INSTALLED UNKN
5 0310/0000	LENGTH(AH	2367 BK 2818)
	024 " DIA	CIRC CONCR
	LEN=0065	INSTALLED UNKN
0300/2491		

DIR: B TOTAL LEN: 29.020 MI. DIST: 02-5 SR: 219  
 LEFT MUN: LAFAYETTE T RIGHT MUN: LAFAYETTE T

076882 FT

074520 FT

071414 FT

0300/1980	015 " DIA	CIRC CONCR	LEN=0070	INSTALLED UNKN
0300/1635	015 " DIA	CIRC CONCR	LEN=0070	INSTALLED UNKN
0300/1283	036 " DIA	CIRC CONCR	LEN=0082	INSTALLED UNKN
0300/0768	018 " DIA	CIRC CONCR	LEN=0054	INSTALLED UNKN
0300/0375	015 " DIA	CIRC CONCR	LEN=0065	INSTALLED UNKN
076882 FT	1 0 00097	0 02 0670+02		
0300/0000	LENGTH(AH	2818 BK 2362)		
0290/2360	018 " DIA	CIRC CONCR	LEN=0060	INSTALLED UNKN
0290/2046	036 " DIA	CIRC CONCR	LEN=0070	INSTALLED UNKN
0290/1306	015 " DIA	CIRC CONCR	LEN=0050	INSTALLED UNKN
0290/1165	015 " DIA	CIRC CONCR	LEN=0050	INSTALLED UNKN
0290/0743	015 " DIA	CIRC CONCR	LEN=0050	INSTALLED UNKN
0290/0245	CAVC	363		
074520 FT	1 0 00097	0 02 0646+40		
0290/0000	LENGTH(AH	2362 BK 3106)		
	SR 0059 SH			
	(SR0059 SEG 0290/0000)			
0280/2861	018 " DIA	CIRC CONCR	LEN=0045	INSTALLED 1995
0280/2857	018 " DIA	CIRC CONCR	LEN=0045	INSTALLED UNKN
0280/2735	018 " DIA	CIRC CONCR	LEN=0045	INSTALLED UNKN
0280/2065	018 " DIA	CIRC CONCR	LEN=0030	INSTALLED UNKN
0280/1761	044 " DIA	CIRC CONCR	LEN=0070	INSTALLED UNKN
0280/1463	018 " DIA	CIRC CONCR	LEN=0040	INSTALLED UNKN
0280/0988	048 " DIA	CIRC CONCR	LEN=0080	INSTALLED UNKN
0280/0558	018 " DIA	CIRC CONCR	LEN=0060	INSTALLED UNKN
0280/0191	018 " DIA	CIRC METAL	LEN=0150	INSTALLED UNKN
071414 FT	1 0 00097	0 02 0615+34		
	WINTERGREEN RUN			
	STRUCTURE LENGTH	18 FT		
	BMS ID 42/0219/0280/0000			

DIR: B TOTAL LEN: 29.020 MI. DIST: 02-5 SR: 219  
 LEFT MUN: LAFAYETTE T RIGHT MUN: LAFAYETTE T

068501 FT

066104 FT

Station	Description	Material	Length	Notes
0280/0000	LENGTH(AH 3106 BK 2913)			
0270/2279	018 " DIA	CIRC CONCR	LEN=0065	INSTALLED UNKN
0270/1875	018 " DIA	CIRC CONCR	LEN=0060	INSTALLED UNKN
0270/1667	015 " DIA	CIRC CONCR	LEN=0065	INSTALLED UNKN
0270/1590	018 " DIA	CIRC CONCR	LEN=0065	INSTALLED UNKN
0270/1272	018 " DIA	CIRC CONCR	LEN=0070	INSTALLED UNKN
0270/0971	018 " DIA	CIRC CONCR	LEN=0075	INSTALLED UNKN
0270/0762	018 " DIA	CIRC CONCR	LEN=0070	INSTALLED UNKN
0270/0532	018 " DIA	CIRC CONCR	LEN=0075	INSTALLED UNKN
0270/0387	018 " DIA	CIRC CONCR	LEN=0075	INSTALLED UNKN
0270/0287	018 " DIA	CIRC CONCR	LEN=0075	INSTALLED UNKN
068501 FT	1 0 00097	0 02 0586+26		
0270/0000	015 " DIA	CIRC CONCR	LEN=0050	INSTALLED UNKN
0260/2103	LENGTH(AH 2913 BK 2397)			
0260/1779	018 " DIA	CIRC CONCR	LEN=0060	INSTALLED UNKN
0260/1535	WINTERGREEN RUN	STRUCTURE LENGTH 12 FT		
0260/1277	BMSID 42/0219/0260/1779	018 " DIA	CIRC CONCR	
0260/1045	018 " DIA	CIRC CONCR	LEN=0065	INSTALLED UNKN
0260/0855	018 " DIA	CIRC CONCR	LEN=0060	INSTALLED UNKN
0260/0490	018 " DIA	CIRC CONCR	LEN=0050	INSTALLED UNKN
0260/0240	024 " DIA	CIRC CONCR	LEN=0065	INSTALLED UNKN
066104 FT	018 " DIA	CIRC CONCR	LEN=0085	INSTALLED UNKN
0260/0000	018 " DIA	CIRC CONCR	LEN=0070	INSTALLED UNKN
0250/2452	1 0 00097	0 02 0562+58		
0260/0000	018 " DIA	CIRC CONCR	LEN=0065	INSTALLED UNKN
	LENGTH(AH 2397 BK 2549)			
	015 " DIA	CIRC CONCR	LEN=0065	INSTALLED UNKN
	018 " DIA	CIRC CONCR	LEN=0065	INSTALLED UNKN

DIR: B TOTAL LEN: 29.020 MI. DIST: 02-5 SR: 219  
 LEFT MUN: LAFAYETTE T RIGHT MUN: LAFAYETTE T

063555 FT

060785 FT

0250/2332	LEN=0070	INSTALLED	UNKN
	018 "DIA	CIRC CONCR	
0250/2245	LEN=0065	INSTALLED	UNKN
	018 "DIA	CIRC CONCR	
0250/2102	LEN=0065	INSTALLED	UNKN
	018 "DIA	CIRC CONCR	
0250/1752	LEN=0070	INSTALLED	UNKN
	018 "DIA	CIRC CONCR	
0250/1539	LEN=0070	INSTALLED	UNKN
	018 "DIA	CIRC METAL	
0250/1295	LEN=0070	INSTALLED	UNKN
	018 "DIA	CIRC CONCR	
0250/1041	LEN=0040	INSTALLED	UNKN
	018 "DIA	CIRC CONCR	
0250/0798	LEN=0065	INSTALLED	UNKN
	018 "DIA	CIRC CONCR	
0250/0485	LEN=0065	INSTALLED	UNKN
	018 "DIA	CIRC CONCR	
0250/0110	LEN=0065	INSTALLED	UNKN
063555 FT	1 0 00097	0 02 0537+09	
	018 "DIA	CIRC CONCR	
0250/0000	LENGTH(AH 2549 BK 2770)	INSTALLED	UNKN
	018 "DIA	CIRC CONCR	
0240/2640	LEN=0060	INSTALLED	UNKN
	018 "DIA	CIRC CONCR	
0240/2510	LEN=0065	INSTALLED	UNKN
	018 "DIA	CIRC CONCR	
0240/2231	LEN=0050	INSTALLED	UNKN
	018 "DIA	CIRC METAL	
0240/1975	LEN=0060	INSTALLED	UNKN
	018 "DIA	CIRC CONCR	
0240/1653	LEN=0065	INSTALLED	UNKN
	018 "DIA	CIRC CONCR	
0240/1355	LEN=0065	INSTALLED	UNKN
	018 "DIA	CIRC CONCR	
0240/1187	LEN=0075	INSTALLED	2000
	018 "DIA	CIRC CONCR	
0240/1075	LEN=0050	INSTALLED	UNKN
	018 "DIA	CIRC CONCR	
0240/0882	LEN=0050	INSTALLED	UNKN
	018 "DIA	CIRC CONCR	
0240/0671	LEN=0055	INSTALLED	UNKN
	018 "DIA	CIRC CONCR	
0240/0585	LEN=0050	INSTALLED	UNKN
	018 "DIA	CIRC CONCR	
0240/0290	LEN=0050	INSTALLED	UNKN
	018 "DIA	CIRC CONCR	
0240/0005	LEN=0060	INSTALLED	UNKN
060785 FT	1 0 00097	0 02 0509+39	

EXTRACT DATE: 12/18/2023  
PRINT DATE: 12/19/2023

ROADWAY MANAGEMENT SYSTEM  
SLD COUNTY/SR - ANNUAL PRINT

PAGE NUMBER: 118  
COUNTY: MCKEAN

DIR: B TOTAL LEN: 29.020 MI.  
LEFT MUN: LAFAYETTE T

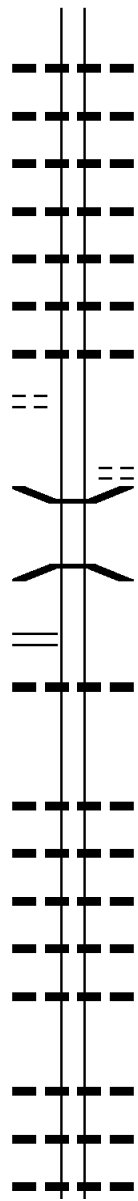
DIST: 02-5 SR: 219  
RIGHT MUN: LAFAYETTE T

FORESTRY RD 508  
(FRST)

0230/1266

1 0 00097 0 01 0484+50 058266 FT  
WESTLINE RD  
(SR3006 SEG 0070/2148) 0230/0000

055988 FT



5 0240/0000	LENGTH(AH 2770 BK 2519)
018 "DIA	CIRC CONCR
0230/2129	LEN=0060 INSTALLED UNKN
018 "DIA	CIRC CONCR
0230/1992	LEN=0060 INSTALLED UNKN
018 "DIA	CIRC CONCR
0230/1838	LEN=0046 INSTALLED UNKN
015 "DIA	CIRC CONCR
0230/1727	LEN=0046 INSTALLED UNKN
015 "DIA	CIRC CONCR
0230/1662	LEN=0060 INSTALLED UNKN
015 "DIA	CIRC CONCR
0230/1591	LEN=0046 INSTALLED UNKN
015 "DIA	CIRC CONCR
0230/1530	LEN=0055 INSTALLED UNKN
UNKNOWN RD (TWP )	
0230/0504	BMS EN 42/0219/0230/0091
0230/0256	1 0 00097 0 01 0485+37 KINZUA CREEK
0230/0091	BMSBG 42/0219/0230/0091
058266 FT	
5 0230/0000	LENGTH(AH 2519 BK 2278)
018 "DIA	CIRC CONCR
0220/2141	LEN=0060 INSTALLED UNKN
0220/0878	031 "DIA CIRC CONCR LEN=0053 INSTALLED UNKN
0220/0595	018 "DIA CIRC CONCR LEN=0090 INSTALLED UNKN
0220/0445	018 "DIA CIRC CONCR LEN=0050 INSTALLED UNKN
0220/0283	018 "DIA CIRC CONCR LEN=0065 INSTALLED UNKN
0220/0129	018 "DIA CIRC CONCR LEN=0048 INSTALLED UNKN
055988 FT	1 0 00097 0 01 0461+53 036 "DIA CIRC CONCR LEN=0070 INSTALLED UNKN
5 0220/0000	LENGTH(AH 2278 BK 3127)
018 "DIA	CIRC CONCR
0210/2973	LEN=0049 INSTALLED UNKN
018 "DIA	CIRC CONCR
0210/2858	LEN=0060 INSTALLED UNKN



DIR: B TOTAL LEN: 29.020 MI. DIST: 02-5 SR: 219  
 LEFT MUN: LAFAYETTE T RIGHT MUN: LAFAYETTE T

052861 FT

0210/2537	018 " DIA	CIRC CONCR	2000
	LEN=0060	INSTALLED	
0210/2377	018 " DIA	CIRC CONCR	2000
	LEN=0075	INSTALLED	
0210/2135	018 " DIA	CIRC CONCR	UNKN
	LEN=0048	INSTALLED	
0210/1875	018 " DIA	CIRC CONCR	UNKN
	LEN=0049	INSTALLED	
0210/1462	018 " DIA	CIRC CONCR	UNKN
	LEN=0067	INSTALLED	
0210/1216	018 " DIA	CIRC CONCR	UNKN
	LEN=0048	INSTALLED	
0210/1034	018 " DIA	CIRC CONCR	UNKN
	LEN=0055	INSTALLED	
0210/0918	018 " DIA	CIRC CONCR	UNKN
	LEN=0063	INSTALLED	
0210/0619	018 " DIA	CIRC CONCR	UNKN
	LEN=0063	INSTALLED	
0210/0316	018 " DIA	CIRC CONCR	UNKN
	LEN=0100	INSTALLED	
0210/0148	RITTERVILLE-GUFFEY RD		
	(T573)		
0210/0058	018 " DIA	CIRC CONCR	UNKN
	LEN=0060	INSTALLED	
052861 FT	1 0 00097 0 01 0430+46		
	LAFAYETTE		
	HAMLIN T		
0210/0000	LENGTH(AH 3127 BK 3126)		
	018 " DIA	CIRC CONCR	UNKN
0200/2907	LEN=0062	INSTALLED	
	018 " DIA	CIRC CONCR	UNKN
0200/2616	LEN=0060	INSTALLED	
	018 " DIA	CIRC CONCR	UNKN
0200/2256	LEN=0053	INSTALLED	
	018 " DIA	CIRC CONCR	UNKN
0200/1932	LEN=0052	INSTALLED	
	018 " DIA	CIRC CONCR	UNKN
0200/1679	LEN=0060	INSTALLED	
	018 " DIA	CIRC CONCR	UNKN
0200/1366	LEN=0062	INSTALLED	
	024 " DIA	CIRC CONCR	UNKN
0200/1243	LEN=0076	INSTALLED	
	018 " DIA	CIRC CONCR	UNKN
0200/0762	LEN=0059	INSTALLED	
	018 " DIA	CIRC CONCR	UNKN
0200/0516	LEN=0068	INSTALLED	
	018 " DIA	CIRC CONCR	UNKN
0200/0441	LEN=0060	INSTALLED	
	018 " DIA	CIRC CONCR	UNKN
0200/0320	LEN=0055	INSTALLED	

EXTRACT DATE: 12/18/2023  
PRINT DATE: 12/19/2023

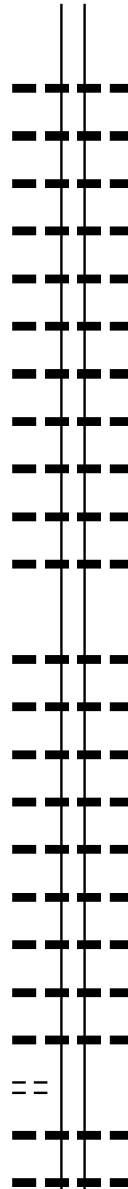
ROADWAY MANAGEMENT SYSTEM  
SLD COUNTY/SR - ANNUAL PRINT

PAGE NUMBER: 116  
COUNTY: MCKEAN

DIR: B TOTAL LEN: 29.020 MI.  
LEFT MUN: HAMLIN T

DIST: 02-5 SR: 219  
RIGHT MUN: HAMLIN T

049735 FT



049735 FT

5

0200/0000

0190/2181

0190/2017

0190/1690

0190/1459

0190/1340

0190/1066

0190/0912

0190/0694

0190/0550

0190/0278

047367 FT

047367 FT

5

0190/0000

0180/2410

0180/2208

0180/1891

0180/1706

0180/1405

0180/1160

0180/0909

0180/0649

==

0180/0601

0180/0333

0180/0038

1	0	00097	0	01	0399	+20
018	"	DIA	CIRC	CONCR		
LEN=	0060		INSTALLED		UNKN	
LENGTH(AH	3126	BK	2368)			
018	"	DIA	CIRC	CONCR		
LEN=	0069		INSTALLED		UNKN	
018	"	DIA	CIRC	CONCR		
LEN=	0057		INSTALLED		UNKN	
018	"	DIA	CIRC	CONCR		
LEN=	0060		INSTALLED		UNKN	
018	"	DIA	CIRC	CONCR		
LEN=	0060		INSTALLED		UNKN	
018	"	DIA	CIRC	CONCR		
LEN=	0059		INSTALLED		UNKN	
018	"	DIA	CIRC	CONCR		
LEN=	0060		INSTALLED		UNKN	
018	"	DIA	CIRC	CONCR		
LEN=	0060		INSTALLED		UNKN	
018	"	DIA	CIRC	CONCR		
LEN=	0060		INSTALLED		UNKN	
018	"	DIA	CIRC	CONCR		
LEN=	0057		INSTALLED		UNKN	
018	"	DIA	CIRC	CONCR		
LEN=	0069		INSTALLED		UNKN	
1	0	00097	0	01	0375	+52
018	"	DIA	CIRC	CONCR		
LEN=	0060		INSTALLED		UNKN	
LENGTH(AH	2368	BK	2689)			
018	"	DIA	CIRC	CONCR		
LEN=	0060		INSTALLED		UNKN	
018	"	DIA	CIRC	CONCR		
LEN=	0060		INSTALLED		UNKN	
018	"	DIA	CIRC	CONCR		
LEN=	0055		INSTALLED		UNKN	
018	"	DIA	CIRC	CONCR		
LEN=	0060		INSTALLED		UNKN	
018	"	DIA	CIRC	CONCR		
LEN=	0052		INSTALLED		UNKN	
018	"	DIA	CIRC	CONCR		
LEN=	0055		INSTALLED		UNKN	
018	"	DIA	CIRC	CONCR		
LEN=	0055		INSTALLED		UNKN	
018	"	DIA	CIRC	CONCR		
LEN=	0061		INSTALLED		UNKN	
018	"	DIA	CIRC	CONCR		
LEN=	0056		INSTALLED		UNKN	
036	"	DIA	CIRC	CONCR		
LEN=	0055		INSTALLED		UNKN	

FORESTRY RD 317  
(FRST)

DIR: B TOTAL LEN: 29.020 MI. DIST: 02-5 SR: 219  
 LEFT MUN: HAMLIN T RIGHT MUN: HAMLIN T

Stationing	Length	Material	Notes
044678 FT	044678 FT	1 0 00097	0 01 0348+63
	0180/0000	LENGTH(AH	2689 BK 2340)
	0170/2182	018 "DIA	CIRC CONCR
	0170/1832	LEN=0056	INSTALLED UNKN
	0170/1525	015 "DIA	CIRC CONCR
		LEN=0055	INSTALLED UNKN
		015 "DIA	CIRC CONCR
		LEN=0056	INSTALLED UNKN
MEAD RUN RD (FRST)	0170/0861	018 "DIA	CIRC CONCR
	042338 FT	LEN=0055	INSTALLED UNKN
	042338 FT	1 0 00097	0 01 0325+23
		030 "DIA	CIRC CONCR
		LEN=0060	INSTALLED UNKN
	0170/0000	LENGTH(AH	2340 BK 2992)
	0160/2650	018 "DIA	CIRC CONCR
		LEN=0058	INSTALLED UNKN
	0160/1971	018 "DIA	CIRC CONCR
		LEN=0070	INSTALLED UNKN
	0160/1524	015 "DIA	CIRC CONCR
		LEN=0060	INSTALLED UNKN
	0160/0711	024 "DIA	CIRC CONCR
		LEN=0056	INSTALLED UNKN
		015 "DIA	CIRC CONCR
	0160/0191	LEN=0054	INSTALLED UNKN
039346 FT	039346 FT	1 0 00097	0 01 0295+31
	0160/0000	LENGTH(AH	2992 BK 2551)
		018 "DIA	CIRC CONCR
	0150/2343	LEN=0055	INSTALLED 2000
	0150/1926	018 "DIA	CIRC CONCR
		LEN=0050	INSTALLED UNKN
	0150/1178	024 "DIA	CIRC CONCR
		LEN=0060	INSTALLED UNKN
		024 "DIA	CIRC CONCR
	0150/1067	LEN=0056	INSTALLED UNKN
		018 "DIA	CIRC CONCR
	0150/0555	LEN=0055	INSTALLED 2000
		018 "DIA	CIRC CONCR
	0150/0039	LEN=0053	INSTALLED UNKN
036795 FT	036795 FT	1 0 00097	0 01 0270+06
	0150/0000	LENGTH(AH	2551 BK 2489)
		015 "DIA	CIRC CONCR
	0140/2108	LEN=0053	INSTALLED UNKN
		024 "DIA	CIRC CONCR
	0140/1533	LEN=0060	INSTALLED UNKN

DIR: B TOTAL LEN: 29.020 MI. DIST: 02-5 SR: 219  
 LEFT MUN: HAMLIN T RIGHT MUN: HAMLIN T

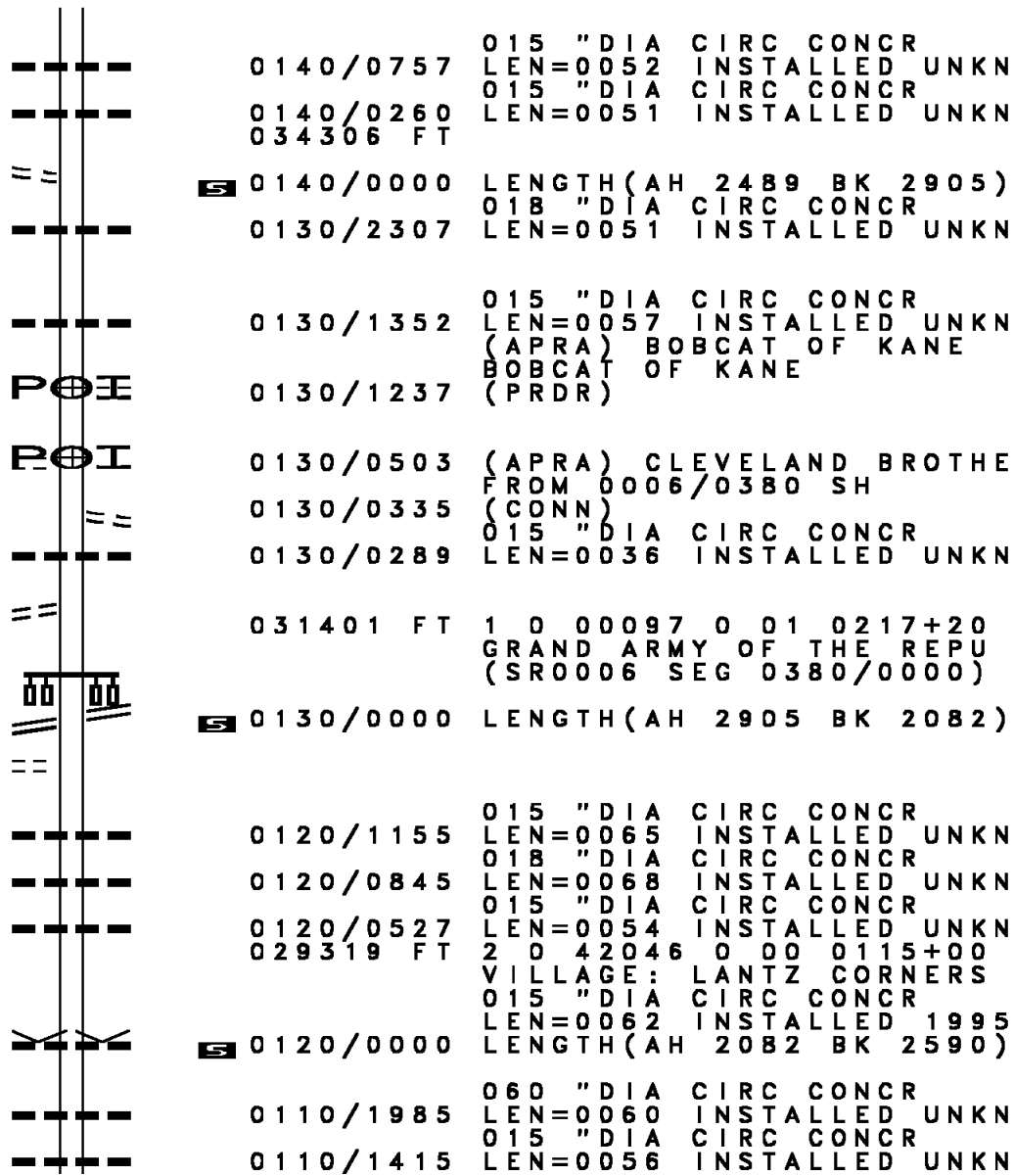
1 0 00097 0 01 0245+45 034306 FT  
 OLD BRADFORD RD  
 (T322) 0140/0000

CLEVLAND BROTHERS  
 (PRDR) 0130/0503

TO 0006/0370 SH  
 (CONN) 0130/0185  
 031401 FT

GRAND ARMY OF THE REPU  
 (SR0006 SEG 0380/0000) 0130/0000  
 FROM 0006/0370 SH  
 (CONN) 0120/1972

029319 FT



0140/0757 015 " DIA CIRC CONCR  
 LEN=0052 INSTALLED UNKN  
 0140/0260 015 " DIA CIRC CONCR  
 034306 FT LEN=0051 INSTALLED UNKN

5 0140/0000 LENGTH(AH 2489 BK 2905)  
 018 " DIA CIRC CONCR  
 0130/2307 LEN=0051 INSTALLED UNKN

0130/1352 015 " DIA CIRC CONCR  
 LEN=0057 INSTALLED UNKN  
 (APRA) BOBCAT OF KANE  
 POE 0130/1237 BOBCAT OF KANE  
 (PRDR)

POI 0130/0503 (APRA) CLEVELAND BROTHE  
 FROM 0006/0380 SH  
 0130/0335 (CONN)  
 0130/0289 015 " DIA CIRC CONCR  
 LEN=0036 INSTALLED UNKN

031401 FT 1 0 00097 0 01 0217+20  
 GRAND ARMY OF THE REPU  
 (SR0006 SEG 0380/0000)

5 0130/0000 LENGTH(AH 2905 BK 2082)

0120/1155 015 " DIA CIRC CONCR  
 LEN=0065 INSTALLED UNKN  
 0120/0845 018 " DIA CIRC CONCR  
 LEN=0068 INSTALLED UNKN  
 015 " DIA CIRC CONCR  
 0120/0527 LEN=0054 INSTALLED UNKN  
 029319 FT 2 0 42046 0 00 0115+00  
 VILLAGE: LANTZ CORNERS  
 015 " DIA CIRC CONCR  
 LEN=0062 INSTALLED 1995  
 5 0120/0000 LENGTH(AH 2082 BK 2590)

0110/1985 060 " DIA CIRC CONCR  
 LEN=0060 INSTALLED UNKN  
 015 " DIA CIRC CONCR  
 0110/1415 LEN=0056 INSTALLED UNKN

DIR: B TOTAL LEN: 29.020 MI. DIST: 02-5 SR: 219  
 LEFT MUN: HAMLIN T RIGHT MUN: HAMLIN T

026729 FT

023743 FT

0110/1157	016 "DIA	CIRC	CONCR	
	LEN=0053	INSTALLED	UNKN	
0110/0877	015 "DIA	CIRC	CONCR	
	LEN=0053	INSTALLED	UNKN	
026729 FT	2 0 4 2046	0 00 0089+40		
	WEST BR.	CLARION RIVER		
	STRUCTURE	LENGTH	28 FT	
	BMSID 42/0219/0110/0000			
0110/0000	LENGTH(AH 2590 BK 2986)			
	015 "DIA	CIRC	CONCR	
	LEN=0051	INSTALLED	UNKN	
0100/2762	015 "DIA	CIRC	CONCR	
	LEN=0060	INSTALLED	UNKN	
0100/2409	024 "DIA	CIRC	CONCR	
	LEN=0060	INSTALLED	UNKN	
0100/2123	018 "DIA	CIRC	CONCR	
	LEN=0059	INSTALLED	UNKN	
0100/1849	015 "DIA	CIRC	CONCR	
	LEN=0054	INSTALLED	UNKN	
0100/1587	018 "DIA	CAST IRON		
	LEN=0057	INSTALLED	UNKN	
0100/1364	018 "DIA	CIRC	CONCR	
	LEN=0051	INSTALLED	UNKN	
0100/1180	018 "DIA	CIRC	CONCR	
	LEN=0050	INSTALLED	2000	
0100/1155	024 "DIA	CIRC	CONCR	
	LEN=0051	INSTALLED	UNKN	
0100/0872	018 "DIA	CIRC	CONCR	
	LEN=0050	INSTALLED	2000	
0100/0707	018 "DIA	CIRC	CONCR	
	LEN=0057	INSTALLED	UNKN	
0100/0623	018 "DIA	CIRC	CONCR	
	LEN=0066	INSTALLED	UNKN	
0100/0313	2 0 4 2046	0 00 0059+46		
023743 FT	018 "DIA	CIRC	CONCR	
	LEN=0057	INSTALLED	UNKN	
	HAMLIN			
	SERGEANT T			
0100/0000	LENGTH(AH 2986 BK 3394)			
	018 "DIA	CIRC	CONCR	
	LEN=0050	INSTALLED	2000	
0090/3104				
0090/2163	BMS EN 42/0219/0090/2146			
	2 0 4 2046	0 00 0046+97		
	TRIB W BR	CLARION RIVER		
0090/2146	BMSBG 42/0219/0090/2146			
	054 "DIA	CIRC	CONCR	

DIR: B TOTAL LEN: 29.020 MI. DIST: 02-5 SR: 219  
 LEFT MUN: SERGEANT T RIGHT MUN: SERGEANT T

	0090/1455	LEN=0050	INSTALLED	2000
	0090/0775	048 " DIA LEN=0080	CIRC CONCR INSTALLED	UNKN
020349 FT	0090/0110	038 " DIA LEN=0050	CIRC CONCR INSTALLED	UNKN
	020349 FT	2 0 42046	0 00 0025+58	
	0090/0000	LENGTH(AH 3394 BK 2558)		
	0080/2300	015 " DIA LEN=0055	CIRC CONCR INSTALLED	UNKN
	0080/1992	018 " DIA LEN=0060	CIRC CONCR INSTALLED	UNKN
	0080/1704	015 " DIA LEN=0077	CIRC CONCR INSTALLED	UNKN
	0080/1399	015 " DIA LEN=0050	CIRC CONCR INSTALLED	UNKN
	0080/0774	015 " DIA LEN=0055	CIRC CONCR INSTALLED	UNKN
	0080/0443	015 " DIA LEN=0058	CIRC CONCR INSTALLED	UNKN
017791 FT	0080/0094	048 " DIA LEN=0055	CIRC CONCR INSTALLED	UNKN
	017791 FT	2 0 42046	0 00 0000+00	
		VILLAGE: HALSEY		
		HALSEY RD		
	0080/0000	(SR3007 SEG 0010/0000)		
	0070/2924	LENGTH(AH 2558 BK 3150)		
	0070/2692	015 " DIA LEN=0048	CIRC CONCR INSTALLED	UNKN
		015 " DIA LEN=0045	CIRC CONCR INSTALLED	UNKN
	0070/1918	WINDFALL RUN STRUCTURE LENGTH 16 FT BMSID 42/0219/0070/1918		
	0070/1243	036 " DIA LEN=0057	CIRC CONCR INSTALLED	UNKN
014641 FT	0070/0548	018 " DIA LEN=0060	CIRC CONCR INSTALLED	UNKN
	014641 FT	2 0 42004	0 00 0147+20	
	0070/0000	LENGTH(AH 3150 BK 2400)		
	0060/2300	015 " DIA LEN=0055	CIRC CONCR INSTALLED	UNKN
	0060/2040	018 " DIA LEN=0060	CIRC CONCR INSTALLED	UNKN
		015 " DIA LEN=0060	CIRC CONCR INSTALLED	UNKN

DIR: B TOTAL LEN: 29.020 MI. DIST: 02-5 SR: 219  
 LEFT MUN: SERGEANT T RIGHT MUN: SERGEANT T

	0060/1773	LEN=0064	015 "DIA	CIRC CONCR	INSTALLED UNKN
	0060/1460	LEN=0062	015 "DIA	CIRC CONCR	INSTALLED UNKN
	0060/1167	LEN=0059	015 "DIA	CIRC CONCR	INSTALLED UNKN
	0060/0858	LEN=0059	015 "DIA	CIRC CONCR	INSTALLED UNKN
	0060/0011	LEN=0020	015 "DIA	CIRC CONCR	INSTALLED UNKN
012241 FT	012241 FT	2 0 42004	0 00 0123	+00	
	0060/0000	LENGTH(AH	2400 BK	2346)	
	0050/2076	LEN=0046	015 "DIA	CIRC CONCR	INSTALLED UNKN
	0050/1737	LEN=0050	015 "DIA	CIRC CONCR	INSTALLED UNKN
	0050/1411	LEN=0055	018 "DIA	CIRC CONCR	INSTALLED UNKN
	0050/1090	LEN=0060	015 "DIA	CIRC CONCR	INSTALLED UNKN
	0050/0791	LEN=0051	018 "DIA	CIRC CONCR	INSTALLED UNKN
	0050/0472	LEN=0050	015 "DIA	CIRC CONCR	INSTALLED UNKN
	0050/0037	LEN=0051	2 0 42004	0 00 0099	+37
009895 FT	009895 FT	LENGTH(AH	2346 BK	2384)	
	0050/0000	015 "DIA	CIRC CONCR	INSTALLED UNKN	
	0040/1960	LEN=0051	024 "DIA	CIRC CONCR	INSTALLED UNKN
	0040/1758	LEN=0065		INSTALLED 2000	
	0040/1090	SICILY RUN		STRUCTURE LENGTH 20 FT	
		BMSID 42/0219/0040/1090			
	0040/0012	LEN=0051	015 "DIA	CIRC CONCR	INSTALLED UNKN
007511 FT	007511 FT	2 0 42004	0 00 0075	+63	
	0040/0000	LENGTH(AH	2384 BK	2901)	
	0030/2590	LEN=0051	015 "DIA	CIRC CONCR	INSTALLED UNKN
	0030/2220	LEN=0053	016 "DIA	CIRC CONCR	INSTALLED UNKN
	0030/1880	LEN=0061	015 "DIA	CIRC CONCR	INSTALLED UNKN

SR 3016 SH  
 (SR3016 SEG 0010/0323) 0030/1887

DIR: B TOTAL LEN: 29.020 MI. DIST: 02-5 SR: 219  
 LEFT MUN: SERGEANT T RIGHT MUN: SERGEANT T

BURNING WELL RD  
 (SR3003 SEG 0010/0000) 0030/1454

004610 FT

002510 FT

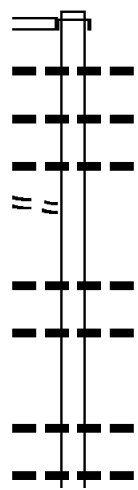
000000 FT

0030/1410	015 " DIA	CIRC	CONCR	LEN=0046	INSTALLED	UNKN
0030/1087	015 " DIA	CIRC	CONCR	LEN=0052	INSTALLED	UNKN
0030/0708	015 " DIA	CIRC	CONCR	LEN=0053	INSTALLED	UNKN
0030/0251	015 " DIA	CIRC	CONCR	LEN=0058	INSTALLED	UNKN
004610 FT	2 0 42004	0 00	0046+12	VILLAGE: BURNING WELLS BR WEST CLARION RIVER STRUCTURE LENGTH 10 FT BMSID 42/0219/0030/0000 LENGTH(AH 2901 BK 2100)		
0030/0000	015 " DIA	CIRC	CONCR	LEN=0055	INSTALLED	UNKN
0020/1089	015 " DIA	CIRC	CONCR	LEN=0055	INSTALLED	UNKN
0020/0688	015 " DIA	CIRC	CONCR	LEN=0055	INSTALLED	UNKN
0020/0552	015 " DIA	CIRC	CONCR	LEN=0052	INSTALLED	UNKN
0020/0417	015 " DIA	CIRC	CONCR	LEN=0052	INSTALLED	UNKN
0020/0192	015 " DIA	CIRC	CONCR	LEN=0055	INSTALLED	UNKN
002510 FT	2 0 42004	0 00	0025+02	LENGTH(AH 2100 BK 2510)		
0020/0000	015 " DIA	CIRC	CONCR	LEN=0050	INSTALLED	UNKN
0010/2010	015 " DIA	CIRC	CONCR	LEN=0056	INSTALLED	UNKN
0010/1650	024 " DIA	CIRC	CONCR	LEN=0050	INSTALLED	UNKN
0010/1386	036 " DIA	CIRC	CONCR	LEN=0050	INSTALLED	UNKN
0010/1215	015 " DIA	CIRC	CONCR	LEN=0050	INSTALLED	2000
0010/0922	015 " DIA	CIRC	CONCR	LEN=0048	INSTALLED	UNKN
0010/0265	072 " DIA	CIRC	CONCR	LEN=0070	INSTALLED	UNKN
000000 FT	2 0 42004	0 00	0000+00	NC BU BUFFALO PITTSBURGH HW INTER-BK BUFFALO PITTSBURGH HW (SR0219 SEG 0740/2475) MFC BEGIN = B BK-ELK (24)		
0010/0000	015 " DIA	CIRC	CONCR	LEN=0048	INSTALLED	UNKN



EXTRACT DATE: 12/18/2023 ROADWAY MANAGEMENT SYSTEM PAGE NUMBER: 109  
 PRINT DATE: 12/19/2023 SLD COUNTY/SR - ANNUAL PRINT COUNTY: MCKEAN  
 DIR: B TOTAL LEN: 16.161 MI. DIST: 02-5 SR: 155  
 LEFT MUN: ELDRED T RIGHT MUN: ELDRED T

SR 0446 SH 085330 FT  
 (SR0446 SEG 0120/0000) 0320/2028  
  
 FROM 0446/0110 SH  
 (CONN) 0320/1511  
  
 083302 FT



085330 FT  
 INTER-AHD SR 0446 SH  
 0320/2028 (SR0446 SEG 0120/0000)  
 0320/1996 018 " DIA CIRC CONCR  
 0320/1951 LEN=0045 INSTALLED UNKN  
 018 " DIA CIRC CONCR  
 0320/1656 018 " DIA CIRC CONCR  
 LEN=0030 INSTALLED UNKN  
 018 " DIA CIRC CONCR  
 LEN=0070 INSTALLED UNKN  
  
 0320/0834 018 " DIA CIR PLASTIC  
 LEN=0071 INSTALLED UNKN  
 024 " DIA CIRC CONCR  
 0320/0327 LEN=0080 INSTALLED UNKN  
 083302 FT 1 0 00210 0 00 0155+25  
 5 0320/0000 LENGTH(AH 2028 BK 2744)  
 015 " DIA CIRC CONCR  
 0310/2610 LEN=0060 INSTALLED UNKN  
 015 " DIA CIRC CONCR  
 0310/2134 LEN=0065 INSTALLED UNKN

EXTRACT DATE: 12/18/2023  
PRINT DATE: 12/19/2023

ROADWAY MANAGEMENT SYSTEM  
SLD COUNTY/SR - ANNUAL PRINT

PAGE NUMBER: 108  
COUNTY: MCKEAN

DIR: B TOTAL LEN: 16.161 MI.  
LEFT MUN: ELDRED T

DIST: 02-5 SR: 155  
RIGHT MUN: ELDRED T

080558 FT

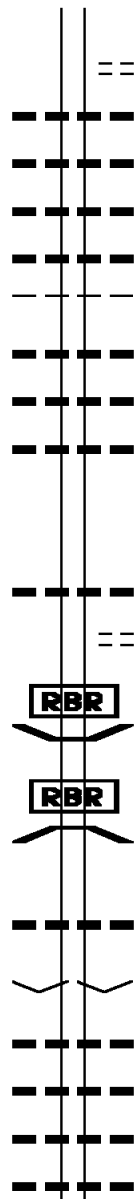
077801 FT

075248 FT

0310/1812	015 " DIA	CIRC CONCR	LEN=0055	INSTALLED UNKN
0310/1521	015 " DIA	CIRC CONCR	LEN=0060	INSTALLED UNKN
0310/1462	SARTWELL RD (T389)			
0310/0716	BMS EN 42/0155/0310/0705 1 0 00210 0 00 0134+73			
0310/0705	TRIB ALLEGHENY RIVER BMSBG 42/0155/0310/0705			
0310/0007	036 "H 54 "W	ELLIP METAL	LEN=0052	INSTALLED UNKN
080558 FT	1 0 00210	0 00 0127+68	LENGTH(AH 2744 BK 2757)	
0310/0000	015 " DIA	CIRC CONCR	LEN=0051	INSTALLED UNKN
0300/2628	015 " DIA	CIRC CONCR	LEN=0050	INSTALLED 2002
0300/1954	015 " DIA	CIRC CONCR	LEN=0052	INSTALLED UNKN
0300/1651	015 " DIA	CIRC CONCR	LEN=0053	INSTALLED UNKN
0300/1357	015 " DIA	CIRC CONCR	LEN=0050	INSTALLED UNKN
0300/1051	015 " DIA	CIRC CONCR	LEN=0051	INSTALLED UNKN
0300/0802	015 " DIA	CIRC CONCR	LEN=0052	INSTALLED UNKN
0300/0365	015 " DIA	CIRC CONCR	LEN=0052	INSTALLED UNKN
077801 FT	1 0 00210	0 00 0100+09	LENGTH(AH 2757 BK 2553)	
0300/0000	015 " DIA	CIRC CONCR	LEN=0052	INSTALLED UNKN
0290/2405	015 " DIA	CIRC CONCR	LEN=0052	INSTALLED UNKN
0290/2205	015 " DIA	CIRC CONCR	LEN=0050	INSTALLED UNKN
0290/1903	015 " DIA	CIRC CONCR	LEN=0050	INSTALLED UNKN
0290/0301	BMS EN 42/0155/0290/0239 1 0 00210 0 00 0077+05 P3			
0290/0238	NEWELL CREEK BMSBG 42/0155/0290/0239			
075248 FT	1 0 00210	0 00 0074+68		

DIR: B TOTAL LEN: 16.161 MI. DIST: 02-5 SR: 155  
 LEFT MUN: ELDRED T RIGHT MUN: ELDRED T

Stationing	Description	Material	Length	Notes
0290/0000	NEWELL CREEK RD (T388)	015" DIA CIR PLASTIC	055	INSTALLED UNKN
0280/2307		015" DIA CIR PLASTIC	050	INSTALLED UNKN
0280/1810		021" DIA CIR CONCR	060	INSTALLED 2003
0280/1594		015" DIA CIR CONCR	060	INSTALLED UNKN
0280/1260	ELDRED ANNIN T	018" DIA CIR CONCR	052	INSTALLED UNKN
0280/1047		015" DIA CIR CONCR	052	INSTALLED UNKN
0280/0770		018" DIA CIR CONCR	079	INSTALLED UNKN
0280/0611		1 0 00210	0 00 0049+71	
0280/0225		018" DIA CIR CONCR	050	INSTALLED UNKN
072733 FT				
0280/0000	ROCK RUN RD (T423)	018" DIA CIR CONCR	050	INSTALLED UNKN
0270/1541				
0270/1502				
0270/1214	BMS EN 42/0155/0270/1163			
0270/1162	BMSBG 42/0155/0270/1163			
0270/0194		018" DIA CIR CONCR	062	INSTALLED 2003
070272 FT				
0270/0000	VILLAGE: SARTWELL	015" DIA CIR PLASTIC	075	INSTALLED UNKN
0260/2448		015" DIA CIR PLASTIC	055	INSTALLED UNKN
0260/1988		015" DIA CIR CONCR	055	INSTALLED UNKN
0260/1556		015" DIA CIR CONCR	053	INSTALLED UNKN
0260/1164				



DIR: B TOTAL LEN: 16.161 MI. DIST: 02-5 SR: 155  
 LEFT MUN: ANNIN T RIGHT MUN: ANNIN T

1 0 00210 0 00 0000+00 067757 FT  
 (TBK) CHAPLIN HILL RD  
 (T416) 0260/0000

0260/0638	015 "DIA	CIRC	CONCR	LEN=0046	INSTALLED	UNKN
0260/0253	015 "DIA	CIRC	CONCR	LEN=0044	INSTALLED	UNKN
067757 FT	ANNIN CREEK RD					
0260/0000	LENGTH(AH 2515 BK 3084)					
0250/3074	015 "DIA	CIRC	CONCR	LEN=0262	INSTALLED	2003
0250/2724	BMSSEN	42/0155	0250/2637	1 0 00100	0 02 0931	+58
	ANNIN CREEK					
0250/2637	BMSBG	42/0155	0250/2637	048 "DIA	CIRC	CONCR
0250/2315	LEN=0063	INSTALLED	UNKN			
0250/0888	015 "DIA	CIRC	CONCR	LEN=0062	INSTALLED	UNKN
0250/0638	015 "DIA	CIRC	CONCR	LEN=0048	INSTALLED	UNKN
0250/0231	015 "DIA	CIRC	CONCR	LEN=0056	INSTALLED	UNKN
064673 FT	1 0 00100	0 02 0905	+21	VILLAGE: TURTLEPOINT		
0250/0000	LENGTH(AH 3084 BK 2474)					
0240/2330	015 "DIA	CIRC	CONCR	LEN=0055	INSTALLED	UNKN
0240/1873	015 "DIA	CIRC	CONCR	LEN=0055	INSTALLED	UNKN
0240/1505	015 "DIA	CIRC	CONCR	LEN=0055	INSTALLED	UNKN
0240/1159	015 "DIA	CIRC	CONCR	LEN=0052	INSTALLED	UNKN
0240/0607	018 "DIA	CIRC	CONCR	LEN=0055	INSTALLED	UNKN
062199 FT	1 0 00100	0 02 0880	+53	LENGTH(AH 2474 BK 2938)		
0230/2881	015 "DIA	CIRC	CONCR	LEN=0059	INSTALLED	UNKN
0230/2593	015 "DIA	CIRC	CONCR	LEN=0060	INSTALLED	UNKN
0230/2190	015 "DIA	CIR	PLASTIC	LEN=0053	INSTALLED	UNKN
0230/1780	015 "DIA	CIRC	CONCR	LEN=0055	INSTALLED	UNKN
	018 "DIA	CIR	PLASTIC			

EXTRACT DATE: 12/18/2023  
PRINT DATE: 12/19/2023

ROADWAY MANAGEMENT SYSTEM  
SLD COUNTY/SR - ANNUAL PRINT

PAGE NUMBER: 105  
COUNTY: MCKEAN

DIR: B TOTAL LEN: 16.161 MI.  
LEFT MUN: ANNIN T

DIST: 02-5 SR: 155  
RIGHT MUN: ANNIN T

1 0 00100 0 02 0851+15 059261 FT  
DUNBAR CROSSING RD  
(T430) 0230/0000

056662 FT

053656 FT

0230/1148	LEN=0055	INSTALLED UNKN
0230/0262	015 "DIA CIRC CONCR	LEN=0050 INSTALLED UNKN
059261 FT	GREEN HOLLOW RD	(T417)
0230/0000	LENGTH(AH 2938 BK 2599)	048"H 72"W CONC STRUCT
0220/2545	LEN=0041	INSTALLED UNKN
0220/2088	018 "DIA CIRC CONCR	LEN=0055 INSTALLED UNKN
0220/1469	ANNIN LIBERTY T	015 "DIA CIR PLASTIC
0220/1002	LEN=0060	INSTALLED UNKN
0220/0188	BMS EN 42/0155/0220/0171	1 0 00100 0 02 0826+87
0220/0171	BIRCH RUN	BMSBG 42/0155/0220/0171
056662 FT	1 0 00100 0 02 0825+10	BIRCH RUN RD (T424)
0220/0000	LENGTH(AH 2599 BK 3006)	015 "DIA CIRC CONCR
0210/2991	LEN=0057	INSTALLED UNKN
0210/2374	015 "DIA CIRC CONCR	LEN=0056 INSTALLED UNKN
0210/2074	015 "DIA CIRC CONCR	LEN=0069 INSTALLED UNKN
0210/1619	018 "DIA CIRC CONCR	LEN=0100 INSTALLED UNKN
0210/1363	015 "DIA CIRC CONCR	LEN=0235 INSTALLED UNKN
0210/1089	015 "DIA CIRC CONCR	LEN=0052 INSTALLED UNKN
0210/0439	018 "DIA CIRC CONCR	LEN=0060 INSTALLED UNKN
0210/0034	018 "DIA CIRC CONCR	LEN=0060 INSTALLED UNKN
053656 FT	1 0 00100 0 02 0795+11	0210/0000 LENGTH(AH 3006 BK 3502)
0200/2667	015 "DIA CIRC CONCR	LEN=0060 INSTALLED UNKN
0200/2300	015 "DIA CIRC CONCR	LEN=0060 INSTALLED UNKN





DIR: B TOTAL LEN: 16.161 MI. DIST: 02-5 SR: 155  
 LEFT MUN: LIBERTY T RIGHT MUN: LIBERTY T

038097 FT

034904 FT

---	5	0160/0000	LENGTH(AH 2713 BK 2879)
---		018 "DIA	CIRC CONCR
---		0150/2836	LEN=0070 INSTALLED UNKN
---		018 "DIA	CIRC CONCR
---		0150/2552	LEN=0065 INSTALLED UNKN
---		018 "DIA	CIRC CONCR
---		0150/2134	LEN=0056 INSTALLED UNKN
---		018 "DIA	CIRC CONCR
---		0150/1438	LEN=0064 INSTALLED UNKN
---		018 "DIA	CIRC CONCR
---		0150/1071	LEN=0065 INSTALLED UNKN
---		018 "DIA	CIRC CONCR
---		0150/0713	LEN=0065 INSTALLED UNKN
---		018 "DIA	CIRC CONCR
---		0150/0341	LEN=0065 INSTALLED UNKN
==		0150/0302	WILSON AV
		038097 FT	(T536)
			1 0 00100 0 00 0577+41
			ROOSEVELT AV
==		5	0150/0000
---		0140/3024	LENGTH(AH 2879 BK 3193)
---		018 "DIA	CIRC CONCR
---		0140/2334	LEN=0065 INSTALLED UNKN
---		036 "DIA	CIRC CONCR
---		0140/1650	LEN=0065 INSTALLED UNKN
---		018 "DIA	CIRC CONCR
---		0140/1365	LEN=0070 INSTALLED UNKN
---		018 "DIA	CIRC CONCR
---		0140/1057	LEN=0053 INSTALLED UNKN
---		024 "DIA	CIRC METAL
---		0140/0766	LEN=0075 INSTALLED UNKN
---		018 "DIA	CIRC CONCR
---		0140/0164	LEN=0080 INSTALLED UNKN
		034904 FT	1 0 00100 0 00 0545+48
---	5	0140/0000	LENGTH(AH 3193 BK 2759)
---		018 "DIA	CIRC CONCR
---		0130/2730	LEN=0050 INSTALLED UNKN
---		018 "DIA	CIRC CONCR
---		0130/2232	LEN=0070 INSTALLED UNKN
---		018 "DIA	CIRC CONCR
---		0130/1941	LEN=0070 INSTALLED UNKN
---		018 "DIA	CIRC CONCR
---		0130/1622	LEN=0070 INSTALLED UNKN
---		018 "DIA	CIRC CONCR



DIR: B TOTAL LEN: 16.161 MI. DIST: 02-5 SR: 155  
 LEFT MUN: LIBERTY T RIGHT MUN: LIBERTY T

1 0 00100 0 00 0517+79 032145 FT  
 COMBS CREEK RD  
 (T604) 0130/0000

1 0 00100 0 00 0487+74 029148 FT  
 FOGEL CROSSING RD  
 (T409) 0120/0000

026618 FT

0130/1154	LEN=0065	INSTALLED	UNKN
0130/0450	060 " DIA	CIRC METAL	
	LEN=0070	INSTALLED	UNKN
0130/0050	018 " DIA	CIRC CONCR	
032145 FT	LEN=0070	INSTALLED	UNKN
==	5 0130/0000	LENGTH(AH 2759 BK 2997)	
	024 " DIA	CIRC CONCR	
	LEN=0070	INSTALLED	UNKN
	018 " DIA	CIRC CONCR	
	LEN=0049	INSTALLED	UNKN
	018 " DIA	CIRC CONCR	
	LEN=0070	INSTALLED	UNKN
	024 " DIA	CIRC CONCR	
	LEN=0070	INSTALLED	UNKN
	018 " DIA	CIRC CONCR	
	LEN=0070	INSTALLED	UNKN
	018 " DIA	CIRC CONCR	
	LEN=0050	INSTALLED	UNKN
	018 " DIA	CIRC CONCR	
	LEN=0065	INSTALLED	UNKN
	018 " DIA	CIR PLASTIC	
	LEN=0070	INSTALLED	UNKN
	018 " DIA	CIRC CONCR	
	LEN=0056	INSTALLED	UNKN
	5 0120/0000	LENGTH(AH 2997 BK 2530)	
	018 " DIA	CIRC CONCR	
	LEN=0070	INSTALLED	UNKN
	048 " DIA	CIRC CONCR	
	LEN=0080	INSTALLED	UNKN
	018 " DIA	CIRC CONCR	
	LEN=0065	INSTALLED	UNKN
	018 " DIA	CIRC CONCR	
	LEN=0070	INSTALLED	UNKN
	018 " DIA	CIRC CONCR	
	LEN=0070	INSTALLED	UNKN
	018 " DIA	CIRC CONCR	
	LEN=0065	INSTALLED	UNKN
	0110/0016	BMSSEN 42/0155/0110/0000	
	026618 FT	1 0 00100 0 00 0462+40	
		BUCK HOLLOW RUN	
	5 0110/0000	BMSBG 42/0155/0110/0000	
		LENGTH(AH 2530 BK 2527)	
		024 " DIA	CIRC CONCR

DIR: B TOTAL LEN: 16.161 MI. DIST: 02-5 SR: 155  
 LEFT MUN: LIBERTY T RIGHT MUN: LIBERTY T

0100/1889	LEN=0060	INSTALLED	UNKN
018 "DIA	CIRC	CONCR	
0100/1587	LEN=0055	INSTALLED	UNKN
018 "DIA	CIRC	CONCR	
0100/1270	LEN=0065	INSTALLED	UNKN
018 "DIA	CIRC	CONCR	
0100/0956	LEN=0070	INSTALLED	UNKN
018 "DIA	CIRC	CONCR	
0100/0684	LEN=0070	INSTALLED	UNKN
018 "DIA	CIRC	CONCR	
0100/0386	LEN=0065	INSTALLED	UNKN
024 "DIA	CIRC	CONCR	
0100/0035	LEN=0065	INSTALLED	UNKN
024091 FT	1 0 00100	0 00 0437+12	
0100/0000	LENGTH(AH	2527 BK 2734)	
018 "DIA	CIRC	CONCR	
0090/2278	LEN=0065	INSTALLED	UNKN
018 "DIA	CIRC	CONCR	
0090/1984	LEN=0052	INSTALLED	UNKN
024 "DIA	CIRC	CONCR	
0090/1606	LEN=0065	INSTALLED	UNKN
0090/0909	042 "DIA	CIRC	CONCR
LEN=0060	INSTALLED	UNKN	
018 "DIA	CIRC	CONCR	
0090/0507	LEN=0060	INSTALLED	UNKN
018 "DIA	CIRC	METAL	
0090/0173	LEN=0060	INSTALLED	UNKN
021357 FT	1 0 00100	0 00 0409+85	
0090/0000	LENGTH(AH	2734 BK 2861)	
018 "DIA	CIRC	CONCR	
0080/2783	LEN=0055	INSTALLED	UNKN
018 "DIA	CIRC	CONCR	
0080/2436	LEN=0063	INSTALLED	UNKN
015 "DIA	CIRC	CONCR	
0080/2086	LEN=0065	INSTALLED	2000
024 "H	42 "W	ELLIP	CONC
0080/1690	LEN=0055	INSTALLED	UNKN
018 "DIA	CIRC	CONCR	
0080/1275	LEN=0048	INSTALLED	UNKN
018 "DIA	CIRC	CONCR	
0080/0903	LEN=0055	INSTALLED	UNKN
0080/0793	BMSFN 42/0155/0080/0760		
1 0 00100	0 00 0388+77		
HAMILTON	RUN		
0080/0760	BMSBG 42/0155/0080/0760		
0080/0724	==		
018496 FT	1 0 00100	0 00 0381+27	

024091 FT

021357 FT

UPPER PORTAGE RD  
(T404)

0080/0724

018496 FT

018496 FT 1 0 00100 0 00 0381+27

EXTRACT DATE: 12/18/2023  
PRINT DATE: 12/19/2023

ROADWAY MANAGEMENT SYSTEM  
SLD COUNTY/SR - ANNUAL PRINT

PAGE NUMBER: 99  
COUNTY: MCKEAN

DIR: B TOTAL LEN: 16.161 MI.  
LEFT MUN: LIBERTY T

DIST: 02-5 SR: 155  
RIGHT MUN: LIBERTY T

CADY HOLLOW RD  
(T402)

LC TO CADY HOLLOW RD  
(CONN)

015976 FT  
0070/0000

0060/2141

013473 FT

Stationing	Length	Material	Notes
0080/0000	0080	018" DIA	HAMILTON RUN RD (T405)
0070/2228	0065	018" DIA	LEN=0065
0070/1868	0060	018" DIA	LEN=0060
0070/1612	0060	018" DIA	LEN=0060
0070/1240	0065	018" DIA	LEN=0065
0070/0979	0052	018" DIA	LEN=0052
0070/0563	0065	018" DIA	LEN=0065
0070/0306	0055	018" DIA	LEN=0055
0070/0005	0055	018" DIA	LEN=0055
015976 FT	001000	1 0 001000	0 00 0355+96
0070/0000	0070	018" DIA	VILLAGE: WRIGHTS
0060/2205	0065	018" DIA	LEN=0065
0060/1893	0050	018" DIA	LEN=0050
0060/1618	0052	024" DIA	LEN=0052
0060/1226	0053	018" DIA	LEN=0053
0060/0881	0055	018" DIA	LEN=0055
0060/0586	0070	018" DIA	LEN=0070
0060/0355	0074	018" DIA	LEN=0074
0060/0095	0070	018" DIA	LEN=0070
013473 FT	001000	1 0 001000	0 00 0330+52
0060/0000	02503	018" DIA	LEN=02503 BK 2711)
0050/2544	0065	018" DIA	LEN=0065
0050/2154	0070	018" DIA	LEN=0070
0050/1947	0055	018" DIA	LEN=0055
0050/1427	0080	018" DIA	LEN=0080

EXTRACT DATE: 12/18/2023  
PRINT DATE: 12/19/2023

ROADWAY MANAGEMENT SYSTEM  
SLD COUNTY/SR - ANNUAL PRINT

PAGE NUMBER: 98  
COUNTY: MCKEAN

DIR: B TOTAL LEN: 16.161 MI.  
LEFT MUN: LIBERTY T

DIST: 02-5 SR: 155  
RIGHT MUN: LIBERTY T

Segment Length (FT)	Segment ID	Material	Length (FT)	Notes
010762 FT	0050/1409	PLUMBERS RD (T535)	024	" DIA CIRC CONCR
	0050/1070	LEN=0080	024	" DIA INSTALLED UNKN
	0050/0753	LEN=0085	048	" DIA CIRC CONCR
	0050/0202	LEN=0090	1 0 00100	0 00 0303+00
007941 FT	0050/0000	PLUMBERS RD (T535)	LENGTH(AH 2711 BK 2821)	018 " DIA CIRC CONCR
	0040/2548	LEN=0055	018 " DIA CIRC CONCR	INSTALLED UNKN
	0040/2295	LEN=0075	018 " DIA CIRC CONCR	INSTALLED UNKN
	0040/2002	LEN=0070	018 " DIA CIRC CONCR	INSTALLED UNKN
	0040/1551	LEN=0060	018 " DIA CIRC CONCR	INSTALLED UNKN
	0040/1207	LEN=0100	030 " DIA CIRC CONCR	INSTALLED UNKN
	0040/0784	LEN=0055	018 " DIA CIRC CONCR	INSTALLED UNKN
	0040/0381	LEN=0055	018 " DIA CIRC CONCR	INSTALLED UNKN
	0040/0152	LEN=0055	018 " DIA CIRC CONCR	INSTALLED UNKN
	0040/0000	LENGTH(AH 2821 BK 2553)	1 0 00100	0 00 0275+03
	0030/2456	LEN=0060	018 " DIA CIRC CONCR	INSTALLED UNKN
	0030/2242	LEN=0065	018 " DIA CIRC CONCR	INSTALLED UNKN
	0030/1866	LEN=0060	018 " DIA CIRC CONCR	INSTALLED UNKN
	0030/1597	LEN=0070	018 " DIA CIRC CONCR	INSTALLED UNKN
	0030/1314	LEN=0060	018 " DIA CIRC CONCR	INSTALLED UNKN
	0030/1025	LEN=0070	018 " DIA CIRC CONCR	INSTALLED UNKN
	0030/0681	LEN=0070	018 " DIA CIRC CONCR	INSTALLED UNKN
	0030/0374	LEN=0057	018 " DIA CIRC CONCR	INSTALLED UNKN
	005388 FT	0030/0098	LEN=0057	018 " DIA CIRC CONCR
0030/0000		LENGTH(AH 2553 BK 2450)	1 0 00100	0 00 0249+78

EXTRACT DATE: 12/18/2023  
PRINT DATE: 12/19/2023

ROADWAY MANAGEMENT SYSTEM  
SLD COUNTY/SR - ANNUAL PRINT

PAGE NUMBER: 97  
COUNTY: MCKEAN

DIR: B TOTAL LEN: 16.161 MI.  
LEFT MUN: LIBERTY T

DIST: 02-5 SR: 155  
RIGHT MUN: LIBERTY T

Stationing	Structure	Material	Status
0020/2211	018" DIA	CIRC CONCR	INSTALLED UNKN
0020/1992	018" DIA	CIRC CONCR	INSTALLED UNKN
0020/1767	018" DIA	CIRC CONCR	INSTALLED UNKN
0020/1596	018" DIA	CIRC CONCR	INSTALLED UNKN
0020/1336	018" DIA	CIRC CONCR	INSTALLED UNKN
0020/1051	018" DIA	CIRC CONCR	INSTALLED UNKN
0020/0549	BRANCH PORTAGE CREEK STRUCTURE LENGTH 10 FT BMSID 42/0155/0020/0549		
0020/0540	060" DIA	CIRC METAL	INSTALLED UNKN
0020/0247	036" DIA	CIRC CONCR	INSTALLED UNKN
002938 FT	RBR		
0020/0094	BMS EN 42/0155/0020/0001		
002938 FT	1 0 00100 0 00 0225+43 P3 VILLAGE: LIBERTY PORTAGE CREEK		
0010/2161	RBR		
0020/0000	BMS BG 42/0155/0020/0001		
	LENGTH(AH 2450 BK 2938)		
0010/1990	015" DIA	CIRC CONCR	INSTALLED UNKN
0010/1857	030" DIA	CIRC CONCR	INSTALLED UNKN
0010/1273	015" DIA	CIRC METAL	INSTALLED UNKN
0010/0527	015" DIA	CIRC CONCR	INSTALLED UNKN
0010/0235	015" DIA	CIRC CONCR	INSTALLED UNKN
000000 FT	1 0 00100 0 00 0195+53 NC SR 0155 SH		
	INTER-BK KEATING SUMMIT RD (SR0155 SEG 0170/2552)		
	MFC BEGIN = D		
	BK-POTTER (52)		
0010/0000	LENGTH(AH 2938 BK 0000)		

EXTRACT DATE: 12/18/2023      ROADWAY MANAGEMENT SYSTEM      PAGE NUMBER: 96  
PRINT DATE: 12/19/2023      SLD COUNTY/SR - ANNUAL PRINT      COUNTY: MCKEAN  
DIR: B      TOTAL LEN: 10.144 MI.      DIST: 02-5      SR: 146  
LEFT MUN: NORWICH T      RIGHT MUN: NORWICH T

EXTRACT DATE: 12/18/2023  
PRINT DATE: 12/19/2023

ROADWAY MANAGEMENT SYSTEM  
SLD COUNTY/SR - ANNUAL PRINT

PAGE NUMBER: 95  
COUNTY: MCKEAN

DIR: B TOTAL LEN: 10.144 MI.  
LEFT MUN: NORWICH T

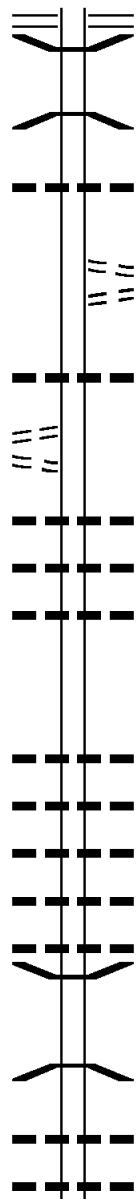
DIST: 02-5 SR: 146  
RIGHT MUN: NORWICH T

WEST VALLEY RD  
(T362)  
LC TO WEST VALLEY RD  
(CONN)

0180/1278  
0180/1194

049833 FT

046506 FT



0180/3725	(SR0046 SEG 0170/0000)
0180/3521	BMSSEN 42/0146/0180/3420 1 0 00601 0 00 0498+64 POTATO CREEK
0180/3420	BMSBG 42/0146/0180/3420
0180/2758	024 "DIA CIRC METAL LEN=0036 INSTALLED UNKN
0180/2103	LC TO WEST VALLEY RD (CONN)
0180/1990	WEST VALLEY RD (T362)
0180/1309	018 "DIA CIRC METAL LEN=0050 INSTALLED 2001
0180/1123	015 "DIA CIRC CONCR LEN=0030 INSTALLED 2000
0180/0660	018 "DIA CIRC METAL LEN=0040 INSTALLED 2001
0180/0500	018 "DIA CIRC METAL LEN=0036 INSTALLED UNKN
049833 FT	1 0 00601 0 00 0498+64
0180/0000	LENGTH(AH 3725 BK 3327)
0170/2148	018 "DIA CIRC METAL LEN=0045 INSTALLED 2001
0170/1581	018 "DIA CIR PLASTIC LEN=0040 INSTALLED UNKN
0170/1191	015 "DIA CIRC METAL LEN=0036 INSTALLED UNKN
0170/0743	015 "DIA CIRC METAL LEN=0040 INSTALLED UNKN
0170/0428	015 "DIA CIRC METAL LEN=0040 INSTALLED UNKN
0170/0032	BMSSEN 42/0146/0170/0000 1 0 00601 0 00 0465+58
046506 FT	RED MILL BROOK
0170/0000	BMSBG 42/0146/0170/0000 LENGTH(AH 3327 BK 3584)
0160/2956	015 "DIA CIRC METAL LEN=0038 INSTALLED UNKN
0160/2671	018 "DIA CIR PLASTIC LEN=0038 INSTALLED UNKN

DIR: B TOTAL LEN: 10.144 MI. DIST: 02-5 SR: 146  
 LEFT MUN: NORWICH T RIGHT MUN: NORWICH T

	0160/2290	018 " DIA LEN=0036	CIR PLASTIC INSTALLED UNKN
	0160/1631	018 " DIA LEN=0038	CIRC METAL INSTALLED UNKN
	0160/1309	015 " DIA LEN=0038	CIRC METAL INSTALLED UNKN
	0160/0817	015 " DIA LEN=0038	CIRC METAL INSTALLED UNKN
	0160/0436	018 " DIA LEN=0030	CIRC METAL INSTALLED UNKN
042922 FT	042922 FT	1 0 00601 0 00 0429+56	
	0160/0000	018 " DIA LEN=0030	CIRC METAL INSTALLED UNKN
	0150/1796	018 " DIA LEN=0030	CIRC METAL INSTALLED UNKN
	0150/1445	015 " DIA LEN=0032	CIRC METAL INSTALLED UNKN
	0150/1312	018 " DIA LEN=0040	CIR PLASTIC INSTALLED 2001
	0150/1096	048 " H 84 " W LEN=0042	ELLIP METAL INSTALLED UNKN
	0150/0483	018 " DIA LEN=0033	CIR PLASTIC INSTALLED 2001
040973 FT	040973 FT	1 0 00601 0 00 0409+90	
	0150/0000	018 " DIA LEN=0030	CIRC METAL INSTALLED UNKN
	0140/2789	024 " DIA LEN=0020	CIR PLASTIC INSTALLED 2007
	0140/2390	018 " DIA LEN=0028	CIRC METAL INSTALLED UNKN
	0140/1972	018 " DIA LEN=0028	CIRC METAL INSTALLED UNKN
	0140/1685	018 " DIA LEN=0030	CIRC METAL INSTALLED UNKN
	0140/1317	018 " DIA LEN=0030	CIRC METAL INSTALLED UNKN
	0140/1042	015 " DIA LEN=0032	CIRC METAL INSTALLED UNKN
	0140/0651	018 " DIA LEN=0030	CIRC METAL INSTALLED UNKN
037994 FT	037994 FT	1 0 00601 0 00 0380+11	
	0140/0000	015 " DIA LEN=0030	CIRC METAL INSTALLED UNKN
	0130/2915	024 " DIA LEN=0020	CIR PLASTIC INSTALLED 2007
		018 " DIA	CIRC METAL



DIR: B TOTAL LEN: 10.144 MI. DIST: 02-5 SR: 146  
 LEFT MUN: NORWICH T RIGHT MUN: NORWICH T

---	0130/2590	LEN=0032	INSTALLED	UNKN
---	0130/2427	LEN=0034	INSTALLED	UNKN
---	0130/1959	LEN=0040	INSTALLED	2001
---	0130/1708	NORWICH	SERGEANT	T
---	0130/1464	LEN=0030	INSTALLED	UNKN
---	0130/1194	LEN=0032	INSTALLED	UNKN
---	0130/0874	LEN=0030	INSTALLED	UNKN
034875 FT	034875 FT	1 0 00601	0 00 0348+92	
---	0130/0000	LENGTH(AH	3119 BK 3015)	
---	0120/2926	LEN=0040	INSTALLED	2001
---	0120/2671	LEN=0032	INSTALLED	UNKN
---	0120/2265	LEN=0030	INSTALLED	UNKN
---	0120/1992	LEN=0040	INSTALLED	2001
---	0120/1750	LEN=0028	INSTALLED	UNKN
---	0120/1365	LEN=0032	INSTALLED	UNKN
---	0120/1203	LEN=0030	INSTALLED	UNKN
---	0120/0792	LEN=0034	INSTALLED	UNKN
---	0120/0345	LEN=0030	INSTALLED	UNKN
031860 FT	031860 FT	1 0 00601	0 00 0318+77	
---	0120/0000	LENGTH(AH	3015 BK 2957)	
---	0110/2597	LEN=0030	INSTALLED	UNKN
BLOOMSTER HOLLOW RD (T321)	0110/2573	==		
---	0110/2508	LEN=0030	INSTALLED	UNKN
---	0110/2122	LEN=0040	INSTALLED	UNKN
---	0110/1779	LEN=0030	INSTALLED	UNKN
---	0110/1470	LEN=0024	INSTALLED	UNKN
		015 "DIA	CIRC METAL	

DIR: B TOTAL LEN: 10.144 MI. DIST: 02-5 SR: 146  
 LEFT MUN: SERGEANT T RIGHT MUN: SERGEANT T

028903 FT

0110/0592 LEN=0032 INSTALLED UNKN  
 018 "DIA CIRC METAL  
 0110/0225 LEN=0032 INSTALLED UNKN  
 028903 FT 1 0 00601 0 00 0289+20  
 5 0110/0000 LENGTH(AH 2957 BK 2903)  
 018 "DIA CIRC METAL  
 0100/2890 LEN=0032 INSTALLED UNKN  
 018 "DIA CIRC METAL  
 0100/2284 LEN=0032 INSTALLED UNKN

026000 FT

026000 FT 1 0 00601 0 00 0260+03  
 5 0100/0000 LENGTH(AH 2903 BK 3361)  
 018 "DIA CIR PLASTIC  
 0090/3297 LEN=0032 INSTALLED UNKN  
 024 "DIA CIR PLASTIC  
 0090/2961 LEN=0034 INSTALLED UNKN  
 018 "DIA CIRC METAL  
 0090/1913 LEN=0030 INSTALLED UNKN  
 018 "DIA CIR PLASTIC  
 0090/1649 LEN=0032 INSTALLED UNKN  
 018 "DIA CIRC METAL  
 0090/1027 LEN=0040 INSTALLED 2001  
 015 "DIA CIRC METAL  
 0090/0835 LEN=0036 INSTALLED UNKN

022639 FT

0090/0225 018 "DIA CIRC METAL  
 LEN=0032 INSTALLED UNKN  
 015 "DIA CIRC CONCR  
 0090/0032 LEN=0062 INSTALLED UNKN  
 022639 FT 1 0 00601 0 00 0226+42  
 CLERMONT RD  
 (SR2001 SEG 0140/1448)  
 5 0090/0000 LENGTH(AH 3361 BK 1032)  
 024 "DIA CIR PLASTIC  
 0080/0677 LEN=0060 INSTALLED 2010  
 015 "DIA CIRC CONCR

021607 FT

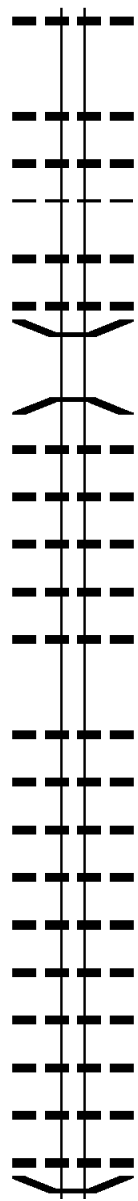
0080/0300 LEN=0030 INSTALLED UNKN  
 021607 FT 1 0 00601 0 00 0216+03  
 VILLAGE: CLERMONT  
 024 "DIA CIRC CONCR  
 LEN=0054 INSTALLED UNKN

DIR: B TOTAL LEN: 10.144 MI. DIST: 02-5 SR: 146  
 LEFT MUN: SERGEANT T RIGHT MUN: SERGEANT T

Stationing	Length	Material	Notes
0080/0000	LENGTH(AH 1032 BK 3181)		
0070/2379	LEN=0050	015 " DIA CIRC CONCR	INSTALLED UNKN
0070/1901	LEN=0040	024 " DIA CIR PLASTIC	INSTALLED 2010
0070/1548	LEN=0036	015 " DIA CIRC CONCR	INSTALLED UNKN
0070/1235	LEN=0042	015 " DIA CIRC CONCR	INSTALLED UNKN
0070/0957	LEN=0040	015 " DIA CIRC CONCR	INSTALLED 1993
0070/0643	LEN=0040	015 " DIA CIRC CONCR	INSTALLED UNKN
0070/0338	LEN=0040	015 " DIA CIRC CONCR	INSTALLED UNKN
018426 FT	1 0 0060 1 0 00 0184+22	015 " DIA CIRC CONCR	
0070/0000	LENGTH(AH 3181 BK 2690)		
0060/2412	LEN=0035	018 " DIA CIRC CONCR	INSTALLED UNKN
0060/1955	LEN=0035	015 " DIA CIRC CONCR	INSTALLED UNKN
0060/1455	LEN=0035	018 " DIA CIRC CONCR	INSTALLED UNKN
0060/0611	LEN=0035	015 " DIA CIRC CONCR	INSTALLED UNKN
0060/0305	LEN=0035	015 " DIA CIRC CONCR	INSTALLED UNKN
0060/0006	LEN=0035	015 " DIA CIRC CONCR	INSTALLED UNKN
015736 FT	1 0 0060 1 0 00 0157+32		
0060/0000	LENGTH(AH 2690 BK 3010)		
0050/2659	LEN=0035	015 " DIA CIRC CONCR	INSTALLED UNKN
0050/2237	LEN=0035	018 " DIA CIRC CONCR	INSTALLED UNKN
0050/1821	LEN=0060	018 " DIA CIRC METAL	INSTALLED 2006
0050/1497	LEN=0035	015 " DIA CIRC CONCR	INSTALLED UNKN
0050/1219	LEN=0035	015 " DIA CIRC CONCR	INSTALLED UNKN
0050/0919	LEN=0035	015 " DIA CIRC CONCR	INSTALLED UNKN
0050/0613	LEN=0035	015 " DIA CIRC CONCR	INSTALLED UNKN

DIR: B TOTAL LEN: 10.144 MI. DIST: 02-5 SR: 146  
 LEFT MUN: SERGEANT T RIGHT MUN: SERGEANT T

012726 FT



0050/0303	LEN=0035	INSTALLED	UNKN
012726 FT	1 0 00601	0 00	0127+22
	018 "DIA	CIR PLASTIC	
	LEN=0050	INSTALLED	2010
5 0050/0000	LENGTH(AH	3010 BK	2964)
	015 "DIA	CIRC CONCR	
	LEN=0035	INSTALLED	UNKN
	SERGEANT		
	HAMLIN T		
	015 "DIA	CIRC CONCR	
	LEN=0035	INSTALLED	UNKN
	015 "DIA	CIRC CONCR	
	LEN=0035	INSTALLED	UNKN
	0040/1730	BMSSEN 42/0146/0040/1713	
	1 0 00601	0 00	0114+42
	WARNER BROOK		
	0040/1713	BMSBG 42/0146/0040/1713	
	018 "DIA	CIRC CONCR	
	LEN=0060	INSTALLED	2023
	024 "DIA	CIRC CONCR	
	LEN=0035	INSTALLED	UNKN
	015 "DIA	CIRC CONCR	
	LEN=0035	INSTALLED	UNKN
	015 "DIA	CIRC CONCR	
	LEN=0035	INSTALLED	UNKN
	018 "DIA	CIR PLASTIC	
	LEN=0045	INSTALLED	2010
	009762 FT	1 0 00601	0 00 0097+54
5 0040/0000	LENGTH(AH	2964 BK	3223)
	024 "DIA	CIR PLASTIC	
	LEN=0040	INSTALLED	UNKN
	018 "DIA	CIR PLASTIC	
	LEN=0020	INSTALLED	2002
	018 "DIA	CIRC CONCR	
	LEN=0035	INSTALLED	UNKN
	015 "DIA	CIRC CONCR	
	LEN=0035	INSTALLED	UNKN
	015 "DIA	CIRC CONCR	
	LEN=0035	INSTALLED	UNKN
	018 "DIA	CIRC CONCR	
	LEN=0035	INSTALLED	UNKN
	015 "DIA	CIRC CONCR	
	LEN=0035	INSTALLED	UNKN
	015 "DIA	CIRC CONCR	
	LEN=0035	INSTALLED	UNKN
	015 "DIA	CIRC CONCR	
	LEN=0035	INSTALLED	UNKN
	0030/0374	BMSSEN 42/0146/0030/0000	
	0030/0014		

009762 FT

EXTRACT DATE: 12/18/2023  
PRINT DATE: 12/19/2023

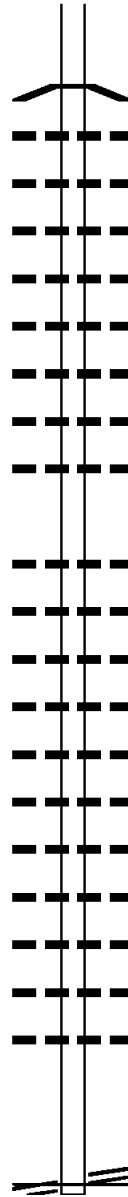
ROADWAY MANAGEMENT SYSTEM  
SLD COUNTY/SR - ANNUAL PRINT

PAGE NUMBER: 89  
COUNTY: MCKEAN

DIR: B TOTAL LEN: 10.144 MI.  
LEFT MUN: HAMLIN T

DIST: 02-5 SR: 146  
RIGHT MUN: HAMLIN T

006539 FT



006539 FT 1 0 00601 0 00 0065+32  
BRANCH WARNER BROOK  
BMSBG 42/0146/0030/0000  
S 0030/0000 LENGTH(AH 3223 BK 3075)  
024 " DIA CIRC CONCR  
0020/2802 LEN=0035 INSTALLED UNKN  
015 " DIA CIRC CONCR  
0020/2506 LEN=0035 INSTALLED UNKN  
015 " DIA CIRC CONCR  
0020/2001 LEN=0035 INSTALLED UNKN  
018 " DIA CIRC CONCR  
0020/1675 LEN=0018 INSTALLED UNKN  
018 " DIA CIRC CONCR  
0020/1080 LEN=0035 INSTALLED UNKN  
036 " DIA CIRC CONCR  
0020/0895 LEN=0036 INSTALLED UNKN  
015 " DIA CIRC CONCR  
0020/0493 LEN=0035 INSTALLED UNKN  
015 " DIA CIRC CONCR  
0020/0207 LEN=0035 INSTALLED UNKN  
003464 FT 1 0 00601 0 00 0034+57  
S 0020/0000 LENGTH(AH 3075 BK 3464)  
015 " DIA CIRC CONCR  
0010/3456 LEN=0035 INSTALLED UNKN  
015 " DIA CIRC CONCR  
0010/3007 LEN=0035 INSTALLED UNKN  
015 " DIA CIRC CONCR  
0010/2657 LEN=0035 INSTALLED UNKN  
015 " DIA CIRC CONCR  
0010/2351 LEN=0035 INSTALLED UNKN  
015 " DIA CIRC CONCR  
0010/2090 LEN=0035 INSTALLED UNKN  
015 " DIA CIRC CONCR  
0010/1798 LEN=0035 INSTALLED UNKN  
015 " DIA CIRC CONCR  
0010/1508 LEN=0035 INSTALLED UNKN  
015 " DIA CIRC CONCR  
0010/1104 LEN=0035 INSTALLED UNKN  
015 " DIA CIRC CONCR  
0010/0796 LEN=0035 INSTALLED UNKN  
015 " DIA CIRC CONCR  
0010/0391 LEN=0035 INSTALLED UNKN  
018 " DIA CIR PLASTIC  
0010/0047 LEN=0040 INSTALLED UNKN  
000000 FT 1 0 00601 0 00 0000+00  
GRAND ARMY OF THE REPU  
(SR0006 SEG 0580/0000)  
NC SR 0146 SH  
MFC BEGIN = D  
S 0010/0000 LENGTH(AH 3464 BK 0000)

003464 FT

000000 FT

GRAND ARMY OF THE REPU  
(SR0006 SEG 0580/0000) 0010/0000

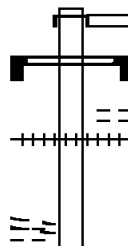
EXTRACT DATE: 12/18/2023 ROADWAY MANAGEMENT SYSTEM PAGE NUMBER: 88  
 PRINT DATE: 12/19/2023 SLD COUNTY/SR - ANNUAL PRINT COUNTY: MCKEAN  
 DIR: B TOTAL LEN: 2.864 MI. DIST: 02-5 SR: 66  
 LEFT MUN: KANE BOROUGH B RIGHT MUN: KANE BOROUGH B

015121 FT

015121 FT  
 INTER-AHD

BIRCH ST  
 (BORO)  
 CHESTNUT ST  
 (BORO)

0060/1803



FRALEY ST  
 (SR0006 SEG 0220/0000)  
 GREEVES ST  
 (SR0006 SEG 0220/0000)  
 SIGN STRUCTURE  
 0060/2164  
 BMSID 42/0066/0060/2032  
 0060/2032  
 SUMMIT DR  
 (BORO)  
 0060/2007  
 0060/1957 (AAR 505744E)#TRKS 01

EXTRACT DATE: 12/18/2023  
PRINT DATE: 12/19/2023

ROADWAY MANAGEMENT SYSTEM  
SLD COUNTY/SR - ANNUAL PRINT

PAGE NUMBER: 87  
COUNTY: MCKEAN

DIR: B TOTAL LEN: 2.864 MI.  
LEFT MUN: KANE BOROUGH B

DIST: 02-5 SR: 66  
RIGHT MUN: KANE BOROUGH B

HEMLOCK AV  
(BORO)

0060/0956

012957 FT

1 0 00095 7 00 0103+24 010312 FT  
JO JO RD  
(T315)

0050/0000

007433 FT

==	0060/1688	CHESTNUT ST (BORO)
==	0060/1316	PINE AV (BORO)
==	0060/1136	UNKNOWN RD (BORO)
==	0060/0956	HEMLOCK AV (SR3004 SEG 0010/0000)
==	0060/0594	SPRUCE AV (BORO)
---	0060/0263	KANE BOROUGH WETMORE T
==	0060/0235	LAUREL AV (BORO)
---	012957 FT	1 0 00095 7 00 0129+73 054"H 62"W CON BOX CUL LEN=0048 INSTALLED UNKN
---	0060/0000	NC FR ALEY ST LENGTH(AH 2164 BK 2645) 015 "DIA CIRC CONCR
---	0050/2383	LEN=0040 INSTALLED UNKN
---	0050/2096	024 "DIA CIRC CONCR LEN=0035 INSTALLED UNKN
---	0050/1358	015 "DIA CIRC CONCR LEN=0035 INSTALLED UNKN
---	010312 FT	OLD MILL RD (T306)
==	0050/0000	LENGTH(AH 2645 BK 2879) 018 "DIA CIRC METAL
---	0040/2879	LEN=0045 INSTALLED 2000
---	0040/2853	018 "DIA CIRC CONCR LEN=0035 INSTALLED 1997
---	0040/1400	018 "DIA CIR PLASTIC LEN=0044 INSTALLED 2018
---	007433 FT	1 0 00095 7 00 0074+45
==	0040/0000	LENGTH(AH 2879 BK 2289) 048 "DIA CIRC CONCR
---	0030/2285	LEN=0045 INSTALLED UNKN 015 "DIA CIRC CONCR

EXTRACT DATE: 12/18/2023  
PRINT DATE: 12/19/2023

ROADWAY MANAGEMENT SYSTEM  
SLD COUNTY/SR - ANNUAL PRINT

PAGE NUMBER: 86  
COUNTY: MCKEAN

DIR: B TOTAL LEN: 2.864 MI.  
LEFT MUN: WETMORE T

DIST: 02-5 SR: 66  
RIGHT MUN: WETMORE T

005144 FT

002416 FT

000000 FT

0030/2015	LEN=0040	015 "DIA	CIRC CONCR	INSTALLED UNKN
0030/1624	LEN=0060	018 "DIA	CIR PLASTIC	INSTALLED UNKN
0030/1240	LEN=0034	015 "DIA	CIRC CONCR	INSTALLED UNKN
0030/0735	LEN=0040	015 "DIA	CIRC CONCR	INSTALLED UNKN
0030/0362	LEN=0038	015 "DIA	CIRC CONCR	INSTALLED UNKN
005144 FT	1 0 00095	7 00 0051+62		
5 0030/0000	LENGTH(AH	2289 BK	2728)	
0020/2722	LEN=0042	015 "DIA	CIRC CONCR	INSTALLED UNKN
0020/2384	LEN=0040	015 "DIA	CIRC CONCR	INSTALLED UNKN
0020/1889	LEN=0048	015 "DIA	CIRC CONCR	INSTALLED UNKN
0020/1533	LEN=0046	015 "DIA	CIRC CONCR	INSTALLED UNKN
0020/1123	LEN=0048	015 "DIA	CIRC CONCR	INSTALLED UNKN
0020/0487	LEN=0045	018 "DIA	CIR PLASTIC	INSTALLED UNKN
0020/0012	BMSBN 42/0066	0020/0000		
002416 FT	1 0 00095	7 00 0024+33		
NC SR	0066 SH			
5 0020/0000	LENGTH(AH	2728 BK	2416)	
0010/1616	LEN=0045	018 "DIA	CIRC METAL	INSTALLED 1997
0010/1285	LEN=0050	018 "DIA	CIRC METAL	INSTALLED UNKN
0010/0975	LEN=0045	018 "DIA	CIRC METAL	INSTALLED 1997
0010/0727	LEN=0050	018 "DIA	CIRC METAL	INSTALLED 1997
0010/0328	LEN=0040	015 "DIA	CIRC CONCR	INSTALLED UNKN
0010/0038	LEN=0035	015 "DIA	CIRC METAL	INSTALLED UNKN
000000 FT	1 0 00095	7 00 0000+00		
NC JAMES CITY HILL RD				
INTER-BK	SR 0066 SH			
(SR0066	SEG 0200/2274)			
MFC BEGIN = C				
BK-ELK				(24)
5 0010/0000	LENGTH(AH	2416 BK	0000)	

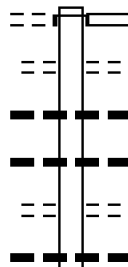


EXTRACT DATE: 12/18/2023      ROADWAY MANAGEMENT SYSTEM      PAGE NUMBER: 85  
 PRINT DATE: 12/19/2023      SLD COUNTY/SR - ANNUAL PRINT      COUNTY: MCKEAN  
 DIR: B      TOTAL LEN: 26.810 MI.      DIST: 02-5      SR: 59  
 LEFT MUN: SMETHPORT B      RIGHT MUN: SMETHPORT B

MARVIN ST  
(BORO)

141555 FT

0580/2041



141555 FT  
INTER-AHD

0580/2041  
 0580/1711  
 0580/1690  
 0580/1400  
 0580/1384  
 0580/1075

MAIN ST  
 (SR0006 SEG 0740/0000)  
 MARVIN ST  
 (SR0006 SEG 0740/0000)  
 BYRON ST  
 (BORO)  
 018 " DIA CIRC METAL  
 LEN=0040 INSTALLED 2000  
 024 " DIA CIRC CONCR  
 LEN=0050 INSTALLED UNKN  
 LONG ST  
 (BORO)  
 018 " DIA CIRC CONCR  
 LEN=0050 INSTALLED UNKN



EXTRACT DATE: 12/18/2023  
PRINT DATE: 12/19/2023

ROADWAY MANAGEMENT SYSTEM  
SLD COUNTY/SR - ANNUAL PRINT

PAGE NUMBER: 83  
COUNTY: MCKEAN

DIR: B TOTAL LEN: 26.810 MI.  
LEFT MUN: KEATING T

DIST: 02-5 SR: 59  
RIGHT MUN: KEATING T

133284 FT

130846 FT

128807 FT

0550/0420	018 " DIA	CIRC CONCR
	LEN=0040	INSTALLED UNKN
0550/0300	018 " DIA	CIRC CONCR
	LEN=0040	INSTALLED UNKN
0550/0130	015 " DIA	CIRC CONCR
	LEN=0040	INSTALLED UNKN
0550/0014	048 " DIA	CIRC CONCR
	LEN=0060	INSTALLED UNKN
133284 FT	1 0 00469	0 00 0770+22
5 0550/0000	LENGTH(AH	2557 BK 2438)
	015 " DIA	CIRC CONCR
	LEN=0040	INSTALLED UNKN
0540/2067	BMSSEN 42/0059/0540/1662	
0540/1686	1 0 00469	0 00 0762+28
	BLACKSMITH RUN	
0540/1662	BMSBG 42/0059/0540/1662	
	015 " DIA	CIRC CONCR
0540/1300	LEN=0050	INSTALLED UNKN
	015 " DIA	CIRC CONCR
0540/0985	LEN=0050	INSTALLED UNKN
	015 " DIA	CIRC CONCR
0540/0680	LEN=0050	INSTALLED UNKN
	018 " DIA	CIRC CONCR
0540/0330	LEN=0050	INSTALLED UNKN
	060 " DIA	CIRC CONCR
0540/0027	LEN=0050	INSTALLED UNKN
130846 FT	1 0 00469	0 00 0745+84
5 0540/0000	LENGTH(AH	2438 BK 2039)
	015 " DIA	CIRC CONCR
0530/1790	LEN=0050	INSTALLED UNKN
	015 " DIA	CIRC CONCR
0530/1458	LEN=0050	INSTALLED UNKN
	015 " DIA	CIRC CONCR
0530/1098	LEN=0050	INSTALLED UNKN
	015 " DIA	CIRC CONCR
0530/0846	LEN=0050	INSTALLED UNKN
	015 " DIA	CIRC CONCR
0530/0540	LEN=0050	INSTALLED UNKN
	024 " DIA	CIRC CONCR
0530/0315	LEN=0040	INSTALLED UNKN
128807 FT	1 0 00469	0 00 0725+45
	015 " DIA	CIRC CONCR
5 0530/0000	LEN=0040	INSTALLED UNKN
	LENGTH(AH	2039 BK 2383)
	018 " DIA	CIR PLASTIC
0520/2087	LEN=0010	INSTALLED 2006
	015 " DIA	CIRC CONCR
0520/1796	LEN=0040	INSTALLED UNKN
	015 " DIA	CIRC CONCR
0520/1535	LEN=0040	INSTALLED UNKN

EXTRACT DATE: 12/18/2023  
PRINT DATE: 12/19/2023

ROADWAY MANAGEMENT SYSTEM  
SLD COUNTY/SR - ANNUAL PRINT

PAGE NUMBER: 82  
COUNTY: MCKEAN

DIR: B TOTAL LEN: 26.810 MI.  
LEFT MUN: KEATING T

DIST: 02-5 SR: 59  
RIGHT MUN: KEATING T

126424 FT

123760 FT

121935 FT

0520/1232	015 " DIA	CIRC CONCR	LEN=0040	INSTALLED UNKN
0520/1082	015 " DIA	CIRC CONCR	LEN=0040	INSTALLED UNKN
0520/0805	015 " DIA	CIRC CONCR	LEN=0040	INSTALLED UNKN
0520/0629	015 " DIA	CIRC CONCR	LEN=0040	INSTALLED UNKN
0520/0320	015 " DIA	CIRC CONCR	LEN=0040	INSTALLED UNKN
126424 FT	1 0 00469	0 00 0701+59		
0520/0000	048 " DIA	CIRC CONCR	LEN=0085	INSTALLED UNKN
0510/2380	LENGTH(AH 2383 BK 2664)	CIRC CONCR	LEN=0040	INSTALLED UNKN
0510/2051	015 " DIA	CIRC CONCR	LEN=0040	INSTALLED UNKN
0510/1745	015 " DIA	CIRC CONCR	LEN=0065	INSTALLED 2000
0510/1443	015 " DIA	CIRC CONCR	LEN=0050	INSTALLED UNKN
0510/1220	015 " DIA	CIRC CONCR	LEN=0050	INSTALLED UNKN
0510/0942	015 " DIA	CIRC CONCR	LEN=0065	INSTALLED 2000
0510/0661	015 " DIA	CIRC CONCR	LEN=0040	INSTALLED UNKN
0510/0328	015 " DIA	CIRC CONCR	LEN=0050	INSTALLED 2000
123760 FT	1 0 00469	0 00 0674+98		
0510/0000	BLACKSMITH RUN	STRUCTURE LENGTH 11 FT	BMSID 42/0059/0510/0000	LENGTH(AH 2664 BK 1825)
0500/1546	015 " DIA	CIRC CONCR	LEN=0040	INSTALLED UNKN
0500/1280	015 " DIA	CIRC CONCR	LEN=0040	INSTALLED UNKN
0500/0906	015 " DIA	CIRC CONCR	LEN=0040	INSTALLED UNKN
0500/0751	015 " DIA	CIRC CONCR	LEN=0040	INSTALLED UNKN
0500/0440	015 " DIA	CIRC CONCR	LEN=0040	INSTALLED UNKN
121935 FT	1 0 00469	0 00 0656+59		
0500/0000	060 " DIA	CIRC CONCR	LEN=0040	INSTALLED UNKN
0500/0000	LENGTH(AH 1825 BK 3326)	CIRC CONCR	LEN=0040	INSTALLED UNKN

DIR: B TOTAL LEN: 26.810 MI. DIST: 02-5 SR: 59  
 LEFT MUN: KEATING T RIGHT MUN: KEATING T

AUGIE RD  
(T316)

0490/0338  
118609 FT

1 0 00469 0 00 0600+76 116331 FT  
 SR 0646 SH  
 (SR0646 SEG 0010/0000) 0480/0000

ORMSBY CROSS RD  
(T546)

0470/1450  
114389 FT

0490/2980	LEN=0040	015 "DIA	CIRC CONCR	UNKN
0490/2673	LEN=0040	015 "DIA	CIRC CONCR	UNKN
0490/2370	LEN=0040	018 "DIA	CIRC CONCR	UNKN
0490/2072	LEN=0040	018 "DIA	CIRC CONCR	UNKN
0490/1431	LEN=0040	018 "DIA	CIRC CONCR	UNKN
0490/1070	LEN=0040	018 "DIA	CIRC CONCR	UNKN
0490/0610	LEN=0040	018 "DIA	CIRC CONCR	UNKN
0490/0290	LEN=0040	018 "DIA	CIRC CONCR	UNKN
118609 FT	1 0 00469	0 00 0623+36		
0490/0000	LENGTH(AH	3326 BK 2278)		
0480/1950	LEN=0040	015 "DIA	CIRC CONCR	UNKN
0480/1650	LEN=0040	015 "DIA	CIRC CONCR	UNKN
0480/1300	LEN=0050	015 "DIA	CIRC CONCR	UNKN
0480/0525	LEN=0050	018 "DIA	CIR PLASTIC	2006
0480/0235	LEN=0040	015 "DIA	CIRC CONCR	UNKN
116331 FT	116331 FT			
0480/0000	LENGTH(AH	2278 BK 1942)		
0470/1460	LEN=0040	015 "DIA	CIRC CONCR	UNKN
0470/1324	BRIDGE ST	(SR3011 SEG 0200/2643)		
0470/1055	LEN=0045	015 "DIA	CIRC CONCR	UNKN
0470/0843	LEN=0050	015 "DIA	CIRC CONCR	2000
0470/0324	LEN=0050	018 "DIA	CIRC CONCR	2000
114389 FT	114389 FT	2 0 42006	0 00 0684+68	
0470/0000	LENGTH(AH	1942 BK 2618)		



DIR: B TOTAL LEN: 26.810 MI. DIST: 02-5 SR: 59  
 LEFT MUN: KEATING T RIGHT MUN: KEATING T

104243 FT	0430/0085	015 " DIA CIRC CONCR
	104243 FT	LEN=0050 INSTALLED UNKN
	0430/0000	2 0 42006 0 00 0583+30
		LENGTH(AH 1911 BK 2190)
102053 FT	0420/0217	015 " DIA CIRC CONCR
	0420/0013	LEN=0045 INSTALLED UNKN
	102053 FT	015 " DIA CIRC CONCR
	0420/0000	LEN=0040 INSTALLED UNKN
		2 0 42006 0 00 0561+40
		LENGTH(AH 2190 BK 2686)
099367 FT	0410/1130	036 " DIA CIRC METAL
	099367 FT	LEN=0070 INSTALLED UNKN
	0410/0000	2 0 42006 0 00 0534+72
		LENGTH(AH 2686 BK 2797)
	0400/2700	KEATING
	0400/2474	LAFAYETTE T
		048 " DIA CIRC METAL
		LEN=0050 INSTALLED UNKN
096570 FT	0400/0418	015 " DIA CIRC CONCR
	096570 FT	LEN=0075 INSTALLED 2000
		2 0 42006 0 00 0506+62
	0400/0000	048 " DIA CIR PLASTIC
		LEN=0080 INSTALLED 2011
		LENGTH(AH 2797 BK 2220)
	0390/1020	018 " DIA CIRC CONCR
		LEN=0040 INSTALLED UNKN
094350 FT	0390/0035	018 " DIA CIR PLASTIC
	094350 FT	LEN=0060 INSTALLED 2009





2 0 42006 0 00 0367+90 082720 FT  
 TAINTOR DR  
 (T323)  
 LC FROM TAINTOR DR  
 (CONN) 0340/0000  
 0330/2261

080077 FT

078253 FT

BIG SHANTY RD  
 (SR4001 SEG 0010/0000) 0310/1003

0340/1415	015 "DIA CIRC CONCR LEN=0040 INSTALLED UNKN
0340/0867	ROBERTS RD (SR3009 SEG 0080/1880) 036"H 48"W CON BOX CUL
0340/0388 082720 FT	LEN=0040 INSTALLED UNKN
0340/0000	LENGTH(AH 2355 BK 2643)
0330/2157	015 "DIA CIRC CONCR LEN=0050 INSTALLED UNKN
0330/0770	018 "DIA CIR PLASTIC LEN=0050 INSTALLED 2001
080077 FT	2 0 42006 0 00 0341+42 BEAVER DR (T584)
0330/0000	LENGTH(AH 2643 BK 1824)
0320/1495	015 "DIA CIRC CONCR LEN=0040 INSTALLED UNKN
0320/1348	LAFAYETTE TWP BUILDING (TWP)
0320/0457 078253 FT	018 "DIA CIRC CONCR LEN=0040 INSTALLED UNKN
0320/0000	2 0 42006 0 00 0323+20 PINE RUN RD (T325)
	LENGTH(AH 1824 BK 2951)
0310/1584	015 "DIA CIRC CONCR LEN=0040 INSTALLED UNKN
0310/1243	015 "DIA CIRC CONCR LEN=0040 INSTALLED UNKN
0310/1047	015 "DIA CIRC CONCR LEN=0060 INSTALLED UNKN
0310/0961	018 "DIA CIRC CONCR LEN=0065 INSTALLED 2000

DIR: B TOTAL LEN: 26.810 MI. DIST: 02-5 SR: 59  
 LEFT MUN: LAFAYETTE T RIGHT MUN: LAFAYETTE T

Stationing	Notes	Stationing	Notes
075302 FT		075302 FT	2 0 42006 0 00 0293+72 VILLAGE: LAFAYETTE
		0310/0000	LENGTH(AH 2951 BK 1502) 015 "DIA CIRC CONCR
		0300/1330	LEN=0040 INSTALLED UNKN
		0300/0880	015 "DIA CIRC CONCR LEN=0040 INSTALLED UNKN
073800 FT		073800 FT	2 0 42006 0 00 0278+71
		0300/0000	LENGTH(AH 1502 BK 2950) 036"H 48"W CON BOX CUL
FEDERAL CORRECTIONAL RD (GOVT)		0290/2905	LEN=0040 INSTALLED UNKN
0290/2839	POI	0290/2839	(APRA) FEDERAL CORRECTI 015 "DIA CIRC CONCR
		0290/2325	LEN=0040 INSTALLED UNKN
		0290/1175	018 "DIA CIRC CONCR LEN=0040 INSTALLED UNKN
		0290/0222	018 "DIA CIRC CONCR LEN=0045 INSTALLED 2000
		0290/0065	015 "DIA CIRC CONCR LEN=0050 INSTALLED UNKN
070850 FT		070850 FT	2 0 42006 0 00 0249+23 VILLAGE: TIMBUCK BUFFALO PITTSBURGH HW (SR0219 SEG 0280/2861)
		0290/0000	LENGTH(AH 2950 BK 2130) 018 "DIA CIRC CONCR
		0280/1585	LEN=0080 INSTALLED UNKN
		0280/0614	024 "DIA CIRC CONCR LEN=0050 INSTALLED UNKN
068720 FT		068720 FT	2 0 42006 0 00 0227+73
		0280/0000	015 "DIA CIRC CONCR LEN=0050 INSTALLED UNKN LENGTH(AH 2130 BK 2603)
		0270/1100	015 "DIA CIRC CONCR LEN=0050 INSTALLED UNKN

DIR: B TOTAL LEN: 26.810 MI. DIST: 02-5 SR: 59  
 LEFT MUN: LAFAYETTE T RIGHT MUN: LAFAYETTE T

Stationing	Notes	Dimensions	Material	Status
066117 FT		0270/0510	018" DIA CIRC CONCR	LEN=0040 INSTALLED UNKN
		066117 FT	2 0 42006	0 00 0201+70
		0270/0000	LENGTH(AH 2603 BK 2698)	015" DIA CIRC CONCR
		0260/2513	018" DIA CIRC CONCR	LEN=0040 INSTALLED UNKN
		0260/1875	030" DIA CIRC CONCR	LEN=0040 INSTALLED UNKN
063419 FT		063419 FT	2 0 42006	0 00 0174+55
		0260/0000	LENGTH(AH 2698 BK 2603)	015" DIA CIRC CONCR
		0250/2420	018" DIA CIRC CONCR	LEN=0050 INSTALLED UNKN
		0250/1850	015" DIA CIRC CONCR	LEN=0040 INSTALLED UNKN
		0250/1320	015" DIA CIRC CONCR	LEN=0050 INSTALLED UNKN
060816 FT		060816 FT	2 0 42006	0 00 0148+35
		0250/0000	LENGTH(AH 2603 BK 2427)	015" DIA CIRC CONCR
		0240/2223	015" DIA CIRC CONCR	LEN=0055 INSTALLED 2000
		0240/1720	015" DIA CIRC CONCR	LEN=0050 INSTALLED UNKN
		0240/1270	015" DIA CIRC CONCR	LEN=0040 INSTALLED UNKN
#305 FORESTRY RD (FRST)		0240/0965		==
		0240/0297	#455 FORESTRY RD (FRST)	015" DIA CIRC CONCR
		0240/0268	015" DIA CIRC CONCR	LEN=0040 INSTALLED UNKN
058389 FT		058389 FT	2 0 42006	0 00 0124+05
		0240/0000	018" DIA CIRC CONCR	LEN=0040 INSTALLED UNKN
		0230/2165	LENGTH(AH 2427 BK 2293)	015" DIA CIRC CONCR
		0230/1215	015" DIA CIRC CONCR	LEN=0050 INSTALLED UNKN

DIR: B TOTAL LEN: 26.810 MI. DIST: 02-5 SR: 59  
 LEFT MUN: LAFAYETTE T RIGHT MUN: LAFAYETTE T

	0230/0660	015 "DIA	CIRC	CONCR	
		LEN=0050	INSTALLED	UNKN	
056096 FT	056096 FT	2 0 42006	0 00	0100+90	
	5 0230/0000	LENGTH(AH	2293	BK 2695)	
	0220/2405	018 "DIA	CIRC	CONCR	
		LEN=0050	INSTALLED	UNKN	
	0220/1994	018 "DIA	CIRC	CONCR	
		LEN=0060	INSTALLED	2000	
	0220/1147	015 "DIA	CIRC	CONCR	
		LEN=0040	INSTALLED	UNKN	
053401 FT	053401 FT	2 0 42006	0 00	0073+87	
		015 "DIA	CIRC	CONCR	
		LEN=0040	INSTALLED	UNKN	
	5 0220/0000	LENGTH(AH	2695	BK 2505)	
	0210/2011	015 "DIA	CIRC	CONCR	
		LEN=0060	INSTALLED	2000	
	0210/1595	024 "DIA	CIRC	CONCR	
		LEN=0040	INSTALLED	UNKN	
	0210/1301	018 "DIA	CIRC	CONCR	
		LEN=0045	INSTALLED	UNKN	
	0210/0905	015 "DIA	CIRC	CONCR	
		LEN=0065	INSTALLED	2000	
050896 FT	050896 FT	2 0 42006	0 00	0048+74	
	5 0210/0000	LENGTH(AH	2505	BK 2433)	
	0200/2046	015 "DIA	CIRC	CONCR	
		LEN=0070	INSTALLED	2000	
	0200/1613	036 "DIA	CIRC	CONCR	
		LEN=0040	INSTALLED	UNKN	
	0200/1443	048"H 48"W	CON	BOX CUL	
		LEN=0070	INSTALLED	2003	
	0200/1113	018 "DIA	CIRC	CONCR	
		LEN=0075	INSTALLED	2000	
	0200/0699	015 "DIA	CIRC	CONCR	
		LEN=0050	INSTALLED	UNKN	
	0200/0318	018 "DIA	CIR	PLASTIC	
		LEN=0060	INSTALLED	2000	
048463 FT	048463 FT	2 0 42006	0 00	0024+37	
	5 0200/0000	LENGTH(AH	2433	BK 2006)	
	0190/1669	012 "DIA	CIRC	CONCR	
		LEN=0045	INSTALLED	UNKN	
	0190/0589	018 "DIA	CIRC	METAL	
		LEN=0055	INSTALLED	UNKN	

DIR: B TOTAL LEN: 26.810 MI. DIST: 02-5 SR: 59  
 LEFT MUN: LAFAYETTE T RIGHT MUN: LAFAYETTE T

Stationing	Segment	Length (FT)	Notes
2 0 4 2006 0 00 0004+37	046457 FT	0190/0285	048 "DIA CIRC CONCR LEN=0070 INSTALLED UNKN
SR 0770 SH (SR0770 SEG 0012/0000)	0190/0000	046457 FT	
ESCHRICH RD (T577)	0180/1946	5 0190/0000	LENGTH(AH 2006 BK 2691) CHAPEL FORK RD (TWP)
		0180/2128	
		0180/1717	018 "DIA CIRC CONCR LEN=0055 INSTALLED 2002
	043766 FT	043766 FT	
OLD TOWER RD (TWP)	0170/1287	5 0180/0000	1 0 00209 0 01 0457+19 LENGTH(AH 2691 BK 1926) 015 "DIA CIRC CONCR LEN=0035 INSTALLED UNKN
		0170/1770	
		0170/0856	018 "DIA CIRC CONCR LEN=0075 INSTALLED 2000 HEAVEN'S WY (T575)
		0170/0612	DEROSIA RD (T570)
	041840 FT	0170/0349	
		041840 FT	1 0 00209 0 01 0436+82 COLLINS RD (T558)
		5 0170/0000	LENGTH(AH 1926 BK 2506)
SPRING DR (TWP)	0160/1593	0160/1755	024 "DIA CIRC CONCR LEN=0055 INSTALLED UNKN
		0160/0994	F859 TIMBER DOODLE FLAT (FRST)
SUGAR RD (SR0321 SEG 0480/0000)	039334 FT	039334 FT	1 0 00209 0 00 0392+38 VILLAGE: MARSHBURG
	0160/0000	5 0160/0000	LENGTH(AH 2506 BK 2948) LAFAYETTE CORYDON T
		0150/2623	
KLONDIKE RD		0150/1615	024 "DIA CIRC CONCR LEN=0060 INSTALLED UNKN

DIR: B TOTAL LEN: 26.810 MI. DIST: 02-5 SR: 59  
 LEFT MUN: CORYDON T RIGHT MUN: CORYDON T

Segment ID	Start Station	End Station	Length (FT)	Material	Notes
(T329)	0150/1458				
	036386	0150/0395	036386	018" DIA CIRC CONCR	LEN=0060 INSTALLED UNKN
		036386		1 0 00209 0 00	0367+68
		0150/0000			LENGTH(AH 2948 BK 2442)
		0140/1580		024" DIA CIRC CONCR	LEN=0077 INSTALLED UNKN
		0140/1291		024" DIA CIRC CONCR	LEN=0060 INSTALLED UNKN
		0140/0850		024" DIA CIRC CONCR	LEN=0090 INSTALLED UNKN
	033944	033944		1 0 00209 0 00	0348+04
		0140/0000			LENGTH(AH 2442 BK 2557)
		0130/1810		024" DIA CIRC CONCR	LEN=0090 INSTALLED UNKN
KLONDIKE RD (T329)	0130/0642				
	031387	031387		1 0 00209 0 00	0327+25
					#268 FORESTRY RD
		0130/0000			(FRST) LENGTH(AH 2557 BK 2783)
		0120/2750		018" DIA CIRC CONCR	LEN=0080 INSTALLED 2000
		0120/2030		018" DIA CIRC CONCR	LEN=0050 INSTALLED 1992
T327 (T327)	0120/1779				
		0120/0929		030" DIA CIRC CONCR	LEN=0060 INSTALLED UNKN
		0120/0279		018" DIA CIRC CONCR	LEN=0067 INSTALLED UNKN
					FOREST SERVICE DR
		0120/0218			(FRST)
	028604	028604		1 0 00209 0 00	0304+20
					WESTERBURG WY
		0120/0000			(SR0321 SEG 0470/3749) LENGTH(AH 2783 BK 2736)
		0110/2506		018" DIA CIRC CONCR	LEN=0082 INSTALLED UNKN

DIR: B TOTAL LEN: 26.810 MI. DIST: 02-5 SR: 59  
 LEFT MUN: CORYDON T RIGHT MUN: CORYDON T

T 327  
 (T 327)

0110/0802  
 025868 FT

0110/1759	018 " DIA	CIRC CONCR	LEN=0077	INSTALLED UNKN
0110/0816	018 " DIA	CIRC CONCR	LEN=0050	INSTALLED UNKN
025868 FT	1 0 00209	0 00 0258+34	LENGTH(AH 2736 BK 2444)	

023424 FT

0100/1014	024 " DIA	CIRC CONCR	LEN=0050	INSTALLED UNKN
0100/0845	024 " DIA	CIRC CONCR	LEN=0050	INSTALLED UNKN
023424 FT	1 0 00209	0 00 0234+03	LENGTH(AH 2444 BK 2605)	

020819 FT

0090/2123	015 " DIA	CIRC CONCR	LEN=0068	INSTALLED UNKN
0090/1835	FORESTRY RD (FRST)			
0090/1618	024 " DIA	CIRC CONCR	LEN=0050	INSTALLED UNKN
0090/1137	018 " H	21 " W	ELLIP CONC	LEN=0073 INSTALLED UNKN
0090/0215	018 " DIA	CIRC CONCR	LEN=0050	INSTALLED UNKN
020819 FT	1 0 00209	0 00 0208+11	LENGTH(AH 2605 BK 2192)	

018627 FT

0080/1221	#260 FORESTRY RD (FRST)			
0080/1157	018 " DIA	CIRC CONCR	LEN=0092	INSTALLED UNKN
0080/0983	018 " DIA	CIRC CONCR	LEN=0050	INSTALLED UNKN
018627 FT	1 0 00209	0 00 0186+28	LENGTH(AH 2192 BK 2269)	
0080/0000	024 " DIA	CIRC CONCR	LEN=0050	INSTALLED 1992

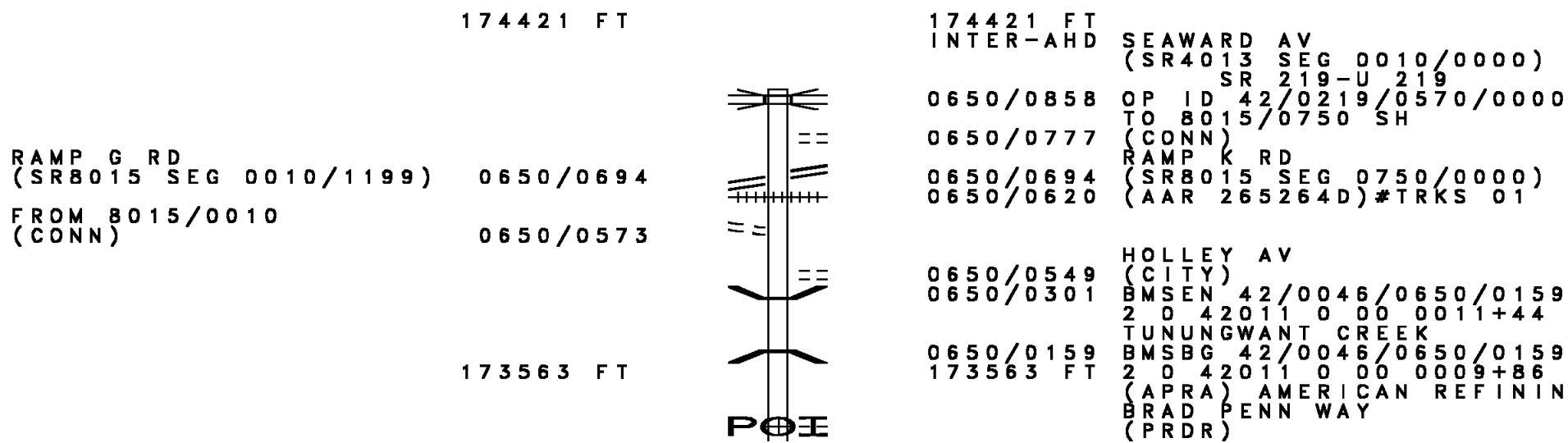
DIR: B TOTAL LEN: 26.810 MI. DIST: 02-5 SR: 59  
 LEFT MUN: CORYDON T RIGHT MUN: CORYDON T

Stationing	Material	Length	Notes
	0070/1722	036 " DIA CIRC CONCR LEN=0050	INSTALLED UNKN
016358 FT	0070/0015 016358 FT	018 " DIA CIRC CONCR LEN=0050	INSTALLED UNKN
	0070/0000	1 0 00209 0 00 0163+86 #265 FORESTRY RD (FRST)	LENGTH(AH 2269 BK 2911)
	0060/2002	015 " DIA CIRC CONCR LEN=0070	INSTALLED UNKN
013447 FT	0060/0446 013447 FT	030 " DIA CIRC METAL LEN=0040	INSTALLED UNKN
	0060/0000	1 0 00209 0 00 0134+66 #267 FORESTRY RD (FRST)	LENGTH(AH 2911 BK 2478)
FORESTRY RD (T327)	0050/2214	0050/2231	(FRST)
	0050/2123	024 " DIA CIRC METAL LEN=0040	INSTALLED UNKN
1 0 00209 0 00 0109+95 010969 FT	0050/0119 010969 FT	036 " DIA CIRC CONCR LEN=0040	INSTALLED UNKN
FORESTRY RD (FRST)	0050/0000	0050/0000	LENGTH(AH 2478 BK 2474)
	0040/1290	FORESTRY RD (FRST)	
008495 FT	008495 FT	1 0 00209 0 00 0085+44 #267 FORESTRY RD (FRST)	LENGTH(AH 2474 BK 2486)



DIR: B TOTAL LEN: 26.810 MI. DIST: 02-5 SR: 59  
 LEFT MUN: CORYDON T RIGHT MUN: CORYDON T

Stationing	Description	Material	Length
0030/1884	022"H 31"W ELLIP METAL	INSTALLED UNKN	LEN=0075
0030/0750	024 " DIA CIRC CONCR	INSTALLED UNKN	LEN=0088
006009 FT	1 0 00209 0 00 0060+58		
0030/0000	LENGTH(AH 2486 BK 2932)		
0020/2854	F515 MORRISON TRAILHEAD (FRST)		
0020/2542	024"H 33"W ELLIP CONC	INSTALLED UNKN	LEN=0084
0020/2143	024 " DIA CIRC CONCR	INSTALLED UNKN	LEN=0088
0020/1341	024"H 33"W ELLIP CONC	INSTALLED UNKN	LEN=0084
003077 FT			
0020/0000	LENGTH(AH 2932 BK 3077)		
0010/2472	018 " DIA CIRC CONCR	INSTALLED UNKN	LEN=0083
0010/2122	018 " DIA CIRC CONCR	INSTALLED UNKN	LEN=0081
0010/1680	018 " DIA CIRC CONCR	INSTALLED UNKN	LEN=0060
0010/1644	RIMROCK RD (FRST)		
0010/1303	018 " DIA CIRC CONCR	INSTALLED UNKN	LEN=0055
0010/1060	018 " DIA CIRC CONCR	INSTALLED UNKN	LEN=0055
0010/0753	018 " DIA CIRC CONCR	INSTALLED UNKN	LEN=0055
0010/0453	018 " DIA CIRC CONCR	INSTALLED UNKN	LEN=0055
0010/0152	018 " DIA CIRC CONCR	INSTALLED UNKN	LEN=0055
000000 FT	1 0 00209 0 00 0000+00		
	NC SR 0059 SH		
	INTER-BK KINZUA LN		
	(SRO059 SEG 0270/3466)		
	MFC BEGIN = C		
	BK-WARREN (61)		
0010/0000	LENGTH(AH 3077 BK 0000)		



DIR: B TOTAL LEN: 33.034 MI. DIST: 02-5 SR: 46  
 LEFT MUN: BRADFORD C RIGHT MUN: BRADFORD C

2 0 42011 0 00 0000+00 172577 FT  
 MAIN ST  
 (CITY) 0640/0000

LONGFELLOW AV  
 (CITY) 0630/0469  
 171842 FT

CHELSEA LN  
 (CITY) 0620/2422

168138 FT

+++++	5 0650/0000	LENGTH(AH 0858 BK 0986)
----	0640/0742	(AAR 148405P)#TRKS 02
----	0640/0627	015 "DIA CIRC CONCR
==	0640/0235	LEN=0025 INSTALLED UNKN
----		EUCLID AV
----		(CITY)
----		MAIN ST
----		(CITY)
----		MFC BEGIN = C
----	5 0640/0000	LENGTH(AH 0986 BK 0735)
----	0630/0488	018 "DIA CIRC METAL
==		LEN=0030 INSTALLED UNKN
----		171842 FT 1 0 00096 0 03 0921+05
----		LORANA AV
----		(CITY)
----		BRADFORD
----		FOSTER T
----	5 0630/0000	LENGTH(AH 0735 BK 3704)
----	0620/3695	018 "DIA CIRC CONCR
----	0620/3111	LEN=0025 INSTALLED 1989
----	0620/2864	018 "DIA CIRC METAL
----		LEN=0040 INSTALLED UNKN
----		018 "DIA CIRC CONCR
----		LEN=0045 INSTALLED UNKN
----		(APRA) C J MORRIS & SON
----		C J MORRIS & SONS INC R
POE	0620/2777	(PRDR)
----	0620/2609	018 "DIA CIRC METAL
----	0620/2525	LEN=0050 INSTALLED UNKN
----		018 "DIA CIRC CONCR
----		LEN=0050 INSTALLED UNKN
----		024 "DIA CIR PLASTIC
----	0620/2254	LEN=0085 INSTALLED 2000
----	0620/1972	060 "DIA CIRC METAL
----		LEN=0060 INSTALLED 2000
----		018 "DIA CIRC CONCR
----	0620/1205	LEN=0065 INSTALLED UNKN
----	0620/0877	018 "DIA CIRC METAL
----		LEN=0045 INSTALLED UNKN
----		018 "DIA CIRC CONCR
----	0620/0566	LEN=0060 INSTALLED UNKN
----	168138 FT	1 0 00096 0 03 0883+92
----		NC KENDALL AV
----	5 0620/0000	LENGTH(AH 3704 BK 2943)

DIR: B TOTAL LEN: 33.034 MI. DIST: 02-5 SR: 46  
 LEFT MUN: FOSTER T RIGHT MUN: FOSTER T

BUCHANAN HOLLOW  
(T364)

0610/1605

165195 FT

162137 FT

0610/2874	024 " DIA	CIR PLASTIC
	LEN=0100	INSTALLED UNKN
0610/2692	024 " DIA	CIRC METAL
	LEN=0055	INSTALLED UNKN
0610/2472	COMMERCE DR	
	(TWP )	
0610/2431	018 " DIA	CIRC CONCR
	LEN=0045	INSTALLED UNKN
0610/2088	018 " DIA	CIRC CONCR
	LEN=0045	INSTALLED UNKN
0610/1653	018 " DIA	CIRC CONCR
	LEN=0060	INSTALLED UNKN
0610/1635	(APRA) BELSER & HALE	
	LAFFERTY HOLLOW	
	(T363)	
0610/1358	BMS EN 42/0046/0610/1340	
	1 0 00096 0 03 0867+94	
	BRANCH KENDALL CREEK	
0610/1340	BMS BG 42/0046/0610/1340	
	024 " DIA	CIRC CONCR
0610/0943	LEN=0050	INSTALLED UNKN
	018 " DIA	CIRC CONCR
0610/0436	LEN=0050	INSTALLED UNKN
165195 FT	1 0 00096 0 03 0854+54	
	024 " DIA	CIRC CONCR
0610/0000	LEN=0040	INSTALLED 2003
	LENGTH(AH 2943 BK 3058)	
0600/2597	024 " DIA	CIRC METAL
	LEN=0045	INSTALLED UNKN
0600/2481	024 " DIA	CIRC CONCR
	LEN=0045	INSTALLED UNKN
0600/2181	015 " DIA	CIRC CONCR
	LEN=0050	INSTALLED UNKN
0600/1885	015 " DIA	CIRC CONCR
	LEN=0045	INSTALLED UNKN
0600/1599	015 " DIA	CIRC CONCR
	LEN=0040	INSTALLED UNKN
0600/1378	015 " DIA	CIRC CONCR
	LEN=0045	INSTALLED UNKN
0600/0962	018 " DIA	CIRC CONCR
	LEN=0045	INSTALLED UNKN
0600/0444	018 " DIA	CIRC CONCR
	LEN=0050	INSTALLED UNKN
0600/0182	015 " DIA	CIRC METAL
	LEN=0040	INSTALLED UNKN
0600/0012	BMS EN 42/0046/0600/0000	
162137 FT	1 0 00096 0 03 0824+02	
	BRANCH KENDALL CREEK	

EXTRACT DATE: 12/18/2023  
PRINT DATE: 12/19/2023

ROADWAY MANAGEMENT SYSTEM  
SLD COUNTY/SR - ANNUAL PRINT

PAGE NUMBER: 65  
COUNTY: MCKEAN

DIR: B TOTAL LEN: 33.034 MI.  
LEFT MUN: FOSTER T

DIST: 02-5 SR: 46  
RIGHT MUN: FOSTER T

Stationing	Notes	Material
0600/0000	5	BMSBG 42/0046/0600/0000 LENGTH(AH 3058 BK 3026) 018 " DIA CIRC CONCR
0590/2522		LEN=0045 INSTALLED UNKN 015 " DIA CIRC CONCR
0590/2409		LEN=0045 INSTALLED UNKN 018 " DIA CIRC CONCR
0590/2213		LEN=0045 INSTALLED UNKN 018 " DIA CIRC CONCR
0590/1751		LEN=0045 INSTALLED UNKN 015 " DIA CIRC CONCR
0590/1558		LEN=0040 INSTALLED UNKN TOTTEN HOLLOW
0590/1265	==	(T361) 018 " DIA CIRC CONCR
0590/1161		LEN=0045 INSTALLED UNKN 015 " DIA CIRC CONCR
0590/1026		LEN=0045 INSTALLED UNKN 018 " DIA CIRC CONCR
0590/0823		LEN=0040 INSTALLED UNKN 018 " DIA CIR PLASTIC
0590/0255		LEN=0040 INSTALLED UNKN
159111 FT		0590/0020 BMSSEN 42/0046/0590/0000 1 0 00096 0 03 0793+85 VILLAGE: SAWYER CITY BRANCH KENDALL CREEK
0590/0000	5	BMSBG 42/0046/0590/0000 LENGTH(AH 3026 BK 3813) 024 " DIA CIRC CONCR
0580/3285		LEN=0045 INSTALLED UNKN
0580/2776	==	018 " DIA CIRC CONCR LEN=0045 INSTALLED UNKN
0580/1847		018 " DIA CIRC CONCR LEN=0045 INSTALLED UNKN
0580/1055		018 " DIA CIRC METAL LEN=0035 INSTALLED UNKN
0580/0505		BMSSEN 42/0046/0580/0485 1 0 00096 0 03 0760+53 BRANCH KENDALL CREEK
0580/0485		BMSBG 42/0046/0580/0485
155298 FT	==	1 0 00096 0 03 0755+68 LOOKER MOUNTAIN TR (SR0246 SEG 0010/0000)
0580/0227		
155298 FT		

LEE DRIVER RD  
(TWP )

CORWIN LN  
(T352)

DIR: B TOTAL LEN: 33.034 MI. DIST: 02-5 SR: 46  
 LEFT MUN: FOSTER T RIGHT MUN: FOSTER T

152668 FT

149843 FT

5	0580/0000	LENGTH(AH 3813 BK 2630)
		024 "DIA CIRC METAL
	0570/2589	LEN=0055 INSTALLED UNKN
		018 "DIA CIRC METAL
	0570/2175	LEN=0045 INSTALLED UNKN
		018 "DIA CIRC CONCR
	0570/1945	LEN=0045 INSTALLED UNKN
		018 "DIA CIRC CONCR
	0570/1731	LEN=0045 INSTALLED UNKN
		015 "DIA CIRC CONCR
	0570/1394	LEN=0040 INSTALLED UNKN
		015 "DIA CIRC CONCR
	0570/1147	LEN=0040 INSTALLED UNKN
		024 "DIA CIRC CONCR
	0570/0821	LEN=0045 INSTALLED UNKN
		015 "DIA CIRC CONCR
	0570/0351	LEN=0045 INSTALLED UNKN
		018 "DIA CIRC CONCR
	0570/0026	LEN=0060 INSTALLED 2000
	152668 FT	1 0 00096 0 03 0728+94
		VILLAGE: CORWINS CORNER
5	0570/0000	LENGTH(AH 2630 BK 2825)
		042 "DIA CIRC CONCR
	0560/1940	LEN=0045 INSTALLED UNKN
		015 "DIA CIRC CONCR
	0560/1504	LEN=0040 INSTALLED UNKN
		018 "DIA CIRC CONCR
	0560/1150	LEN=0070 INSTALLED UNKN
		GARLOCK HOLLOW
	0560/1097	(T359)
		PRAT HOLLOW
		STRUCTURE LENGTH 9 FT
	0560/0888	BMSID 42/0046/0560/0888
		PRATT HOLLOW
	0560/0574	(T357)
		020 "DIA CIR PLASTIC
	0560/0406	LEN=0040 INSTALLED 2016
	149843 FT	1 0 00096 0 03 0700+69
5	0560/0000	LENGTH(AH 2825 BK 3167)
		015 "DIA CIRC METAL
	0550/2965	LEN=0035 INSTALLED UNKN
		015 "H 20" W ELLIP METAL
	0550/2398	LEN=0035 INSTALLED UNKN
		024 "DIA CIRC METAL
	0550/1932	LEN=0050 INSTALLED 2000
		018 "DIA CIRC METAL
	0550/1668	LEN=0040 INSTALLED UNKN

EXTRACT DATE: 12/18/2023  
PRINT DATE: 12/19/2023

ROADWAY MANAGEMENT SYSTEM  
SLD COUNTY/SR - ANNUAL PRINT

PAGE NUMBER: 63  
COUNTY: MCKEAN

DIR: B TOTAL LEN: 33.034 MI.  
LEFT MUN: FOSTER T

DIST: 02-5 SR: 46  
RIGHT MUN: FOSTER T

		0550/0744	018 " DIA CIRC METAL LEN=0040 INSTALLED UNKN
		0550/0230	024 " DIA CIRC METAL LEN=0035 INSTALLED UNKN
146676 FT		146676 FT	1 0 00096 0 03 0669+09
		0550/0000	LENGTH(AH 3167 BK 2950) 015 " DIA CIRC METAL
		0540/2904	LEN=0040 INSTALLED UNKN
		0540/2418	015 " DIA CIRC METAL LEN=0040 INSTALLED UNKN
		0540/2007	018 " DIA CIRC METAL LEN=0035 INSTALLED UNKN
		0540/1668	024 " DIA CIRC METAL LEN=0035 INSTALLED UNKN
		0540/1469	BMSID 42/0046/0540/1447 1 0 00096 0 03 0654+49
		0540/1447	KENDALL CREEK BMSBG 42/0046/0540/1447
		0540/0198	024 " DIA CIRC METAL LEN=0035 INSTALLED UNKN
143726 FT		143726 FT	1 0 00096 0 03 0639+74
		0540/0000	LENGTH(AH 2950 BK 2855) 024 " H 36 " W ELLIP METAL
		0530/2855	LEN=0035 INSTALLED UNKN
		0530/2516	015 " DIA CIR PLASTIC LEN=0040 INSTALLED 2009
		0530/2333	BRANCH KENDALL CREEK STRUCTURE LENGTH 10 FT BMSID 42/0046/0530/2333
		0530/1805	036 " DIA CIR PLASTIC LEN=0040 INSTALLED UNKN
		0530/1380	018 " DIA CIRC METAL LEN=0040 INSTALLED UNKN
		0530/1072	024 " DIA CIRC METAL LEN=0040 INSTALLED UNKN
		0530/0670	015 " DIA CIRC CONCR LEN=0040 INSTALLED UNKN
		0530/0295	060 " H 60 " W CONCR ARCH LEN=0090 INSTALLED UNKN
		0530/0113	012 " H 24 " W ELLIP METAL LEN=0040 INSTALLED UNKN
140871 FT		140871 FT	1 0 00096 0 03 0611+19
		0530/0000	LENGTH(AH 2855 BK 3686) 018 " DIA CIRC METAL
		0520/3578	LEN=0035 INSTALLED UNKN
		0520/3164	036 " DIA CIR PLASTIC LEN=0050 INSTALLED UNKN

EXTRACT DATE: 12/18/2023  
PRINT DATE: 12/19/2023

ROADWAY MANAGEMENT SYSTEM  
SLD COUNTY/SR - ANNUAL PRINT

PAGE NUMBER: 62  
COUNTY: MCKEAN

DIR: B TOTAL LEN: 33.034 MI.  
LEFT MUN: FOSTER T

DIST: 02-5 SR: 46  
RIGHT MUN: FOSTER T

137185 FT

134692 FT

0520/2779	018 " DIA	CIRC METAL
	LEN=0040	INSTALLED 2009
0520/2376	018 " DIA	CIRC METAL
	LEN=0035	INSTALLED UNKN
0520/1968	018 " DIA	CIR PLASTIC
	LEN=0035	INSTALLED UNKN
0520/1583	018 " DIA	CIR PLASTIC
	LEN=0035	INSTALLED UNKN
0520/0787	018 " DIA	CIR PLASTIC
	LEN=0030	INSTALLED UNKN
0520/0375	018 " DIA	CIR PLASTIC
	LEN=0035	INSTALLED UNKN
0520/0034	REW BRADFORD RD	
	(T353)	
137185 FT	1 0 00096	0 03 0574+36
	MAIN ST	
	(SR0646 SEG 0190/0000)	
0520/0000	LENGTH(AH 3686 BK 2493)	
0510/1678	018 " DIA	CIRC METAL
	LEN=0035	INSTALLED UNKN
0510/1380	036 " DIA	CIRC METAL
	LEN=0040	INSTALLED UNKN
0510/0915	020 " DIA	CIRC METAL
	LEN=0030	INSTALLED UNKN
0510/0470	018 " DIA	CIRC METAL
	LEN=0030	INSTALLED UNKN
0510/0115	024 " DIA	CIRC METAL
	LEN=0030	INSTALLED UNKN
134692 FT	1 0 00096	0 03 0549+33
	VILLAGE: REW	
	FOSTER	
	OTTO T	
0510/0000	LENGTH(AH 2493 BK 3047)	
0500/2686	015 " DIA	CIR PLASTIC
	LEN=0035	INSTALLED 2000
0500/2244	018 " DIA	CIRC METAL
	LEN=0055	INSTALLED 2000
0500/1798	024 " DIA	CIR PLASTIC
	LEN=0060	INSTALLED 2009
0500/1512	018 " DIA	CIRC METAL
	LEN=0055	INSTALLED 2000
0500/1310	030 " DIA	CIRC METAL
	LEN=0040	INSTALLED UNKN
0500/0915	018 " DIA	CIRC METAL
	LEN=0035	INSTALLED UNKN
0500/0475	018 " DIA	CIRC METAL
	LEN=0035	INSTALLED UNKN
	018 " DIA	CIR PLASTIC



DIR: B TOTAL LEN: 33.034 MI. DIST: 02-5 SR: 46  
 LEFT MUN: OTTO T RIGHT MUN: OTTO T

Stationing	Length	Material	Notes
131645 FT	0500/0010	LEN=0045	INSTALLED UNKN
	131645 FT	1 0 00096	0 03 0519+20
	0500/0000	LENGTH(AH	3047 BK 2848)
	0490/2442	015 "DIA	CIRC METAL
	0490/2140	LEN=0035	INSTALLED UNKN
	0490/2006	030 "DIA	CIRC METAL
	0490/1625	LEN=0045	INSTALLED UNKN
	0490/1238	024 "DIA	CIRC METAL
	0490/0843	LEN=0040	INSTALLED UNKN
	0490/0498	018 "DIA	CIRC CONC
	0490/0137	LEN=0040	INSTALLED UNKN
128797 FT	128797 FT	1 0 00096	0 03 0490+72
	0490/0000	LENGTH(AH	2848 BK 2985)
	0480/2581	015 "DIA	CIRC METAL
	0480/2346	LEN=0040	INSTALLED UNKN
	0480/2233	036 "H 72 "W	ELLIP METAL
COLEVILLE RD (T551)	0480/2035	OTTO KEATING T	
	0480/1974	042 "DIA	CIRC METAL
	0480/1800	LEN=0045	INSTALLED UNKN
	0480/1630	015 "DIA	CIRC CONC
	0480/1394	LEN=0035	INSTALLED UNKN
	0480/0973	024 "DIA	CIR PLASTIC
	0480/0568	LEN=0040	INSTALLED UNKN
	0480/0217	018 "DIA	CIRC METAL
125812 FT	125812 FT	1 0 00096	0 03 0460+87
	0480/0000	LENGTH(AH	2985 BK 3100)
	0470/2924	018 "DIA	CIR PLASTIC
	0470/2552	LEN=0035	INSTALLED UNKN
		018 "DIA	CIR PLASTIC
		LEN=0040	INSTALLED UNKN
		015 "DIA	CIRC METAL

DIR: B TOTAL LEN: 33.034 MI. DIST: 02-5 SR: 46  
 LEFT MUN: KEATING T RIGHT MUN: KEATING T

	0470/2318	LEN=0035	INSTALLED UNKN
	0470/1364	015 " DIA	CIRC METAL
		LEN=0035	INSTALLED UNKN
	0470/1020	018 " DIA	CIR PLASTIC
		LEN=0035	INSTALLED UNKN
	0470/0658	015 " DIA	CIRC CONCR
		LEN=0035	INSTALLED UNKN
	0470/0314	018 " DIA	CIRC METAL
		LEN=0040	INSTALLED UNKN
	0470/0007	015 " DIA	CIRC METAL
		LEN=0035	INSTALLED UNKN
122712 FT	122712 FT	1 0 00096	0 03 0429+87
	0470/0000	VILLAGE: COLEVILLE	LENGTH(AH 3100 BK 2870)
		036 "H 60 "W	ELLIP METAL
	0460/2725	LEN=0060	INSTALLED UNKN
	0460/2427	015 " DIA	CIRC CONCR
		LEN=0035	INSTALLED UNKN
	0460/1027	018 " DIA	CIRC METAL
		LEN=0040	INSTALLED UNKN
	0460/0703	018 " DIA	CIRC METAL
		LEN=0045	INSTALLED UNKN
	0460/0467	024 " DIA	CIRC METAL
		LEN=0035	INSTALLED UNKN
	0460/0017	015 " DIA	CIR PLASTIC
		LEN=0045	INSTALLED UNKN
119842 FT	119842 FT	1 0 00096	0 03 0401+17
	0460/0000	VILLAGE: WRIGHTS CORNER	COLUMBIA HILL RD
		(SR1015 SEG 0010/0000)	LENGTH(AH 2870 BK 2778)
	0450/2593	018 " DIA	CIRC METAL
		LEN=0040	INSTALLED UNKN
	0450/2262	018 " DIA	CIRC CONCR
		LEN=0060	INSTALLED UNKN
	0450/0916	BMS EN 42/0046/0450/0871	1 0 00096 0 02 0381+83
		NORTH BRANCH COLE CREEK	
	0450/0871	BMSBG 42/0046/0450/0871	
		018 " DIA	CIRC CONCR
	0450/0491	LEN=0055	INSTALLED 2000
117064 FT	117064 FT	1 0 00096	0 02 0373+08

EXTRACT DATE: 12/18/2023  
PRINT DATE: 12/19/2023

ROADWAY MANAGEMENT SYSTEM  
SLD COUNTY/SR - ANNUAL PRINT

PAGE NUMBER: 59  
COUNTY: MCKEAN

DIR: B TOTAL LEN: 33.034 MI.  
LEFT MUN: KEATING T

DIST: 02-5 SR: 46  
RIGHT MUN: KEATING T

Stationing	Length	Material	Notes
0450/0000	040	015" DIA CIRC CONCR	INSTALLED UNKN
0440/1179	040	015" DIA CIRC CONCR	INSTALLED UNKN
0440/0984	035	015" DIA CIRC CONCR	INSTALLED UNKN
0440/0690	035	015" DIA CIRC CONCR	INSTALLED UNKN
0440/0375	035	015" DIA CIRC CONCR	INSTALLED UNKN
115586 FT			
0440/0000	00096	02 0358+30	LENGTH(AH 1478 BK 2938)
0430/2619	040	015" DIA CIRC CONCR	INSTALLED UNKN
0430/2304	045	015" DIA CIRC CONCR	INSTALLED UNKN
0430/1919	42/0046/0430/1907	BMSSEN	1 0 00096 0 02 0348+01
0430/1907	42/0046/0430/1907	TR NORTH BRANCH COLE CR	BMSBG
0430/1760	040	016" DIA CIRC CONCR	INSTALLED UNKN
0430/1428	040	015" DIA CIRC METAL	INSTALLED UNKN
0430/1126	045	024" DIA CIRC CONCR	INSTALLED UNKN
112648 FT			
0430/0000	00096	02 0328+95	LENGTH(AH 2938 BK 2566)
0420/2554	040	024" DIA CIRC CONCR	INSTALLED UNKN
0420/1965	040	018" DIA CIRC CONCR	INSTALLED UNKN
0420/1657	040	018" DIA CIRC CONCR	INSTALLED UNKN
0420/1283	040	018" DIA CIRC CONCR	INSTALLED UNKN
0420/0981	040	018" DIA CIR PLASTIC	INSTALLED UNKN
0420/0687	040	018" DIA CIRC CONCR	INSTALLED UNKN
0420/0363	035	015" DIA CIRC CONCR	INSTALLED UNKN
110082 FT			
0420/0000	00000		LENGTH(AH 2566 BK 3755)
0410/3601	035	015" DIA CIRC CONCR	INSTALLED UNKN

1 0 00096 0 02 0303+35 110082 FT  
BORDELL CROSS RD  
(T350) 0420/0000

DIR: B TOTAL LEN: 33.034 MI. DIST: 02-5 SR: 46  
 LEFT MUN: KEATING T RIGHT MUN: KEATING T

		0410/2690	018 " DIA CIRC METAL LEN=0035 INSTALLED UNKN TYLER BROOK STRUCTURE LENGTH 9 FT
		0410/2217	BMSID 42/0046/0410/2217
		0410/1951	018 " DIA CIRC METAL LEN=0035 INSTALLED UNKN
		0410/0996	015 " DIA CIRC METAL LEN=0040 INSTALLED UNKN
		0410/0730	018 " DIA CIR PLASTIC LEN=0045 INSTALLED 2008
106327 FT		106327 FT	1 0 00096 0 02 0265+87
		0410/0000	015 " DIA CIRC METAL LEN=0035 INSTALLED UNKN LENGTH(AH 3755 BK 2401)
		0400/2007	018 " DIA CIR PLASTIC LEN=0050 INSTALLED 2008
		0400/1537	015 " DIA CIR PLASTIC LEN=0035 INSTALLED UNKN
		0400/1326	015 " DIA CIRC METAL LEN=0040 INSTALLED UNKN
		0400/0810	030 " DIA CIR PLASTIC LEN=0040 INSTALLED 2009
		0400/0209	018 " DIA CIRC METAL LEN=0045 INSTALLED UNKN
103926 FT		103926 FT	1 0 00096 0 02 0242+53
		0400/0000	SR 1008 SH (SR1008 SEG 0012/0000) MFC BEGIN = D LENGTH(AH 2401 BK 1003)
		0390/0675	015 " DIA CIRC CONCR LEN=0050 INSTALLED UNKN
		0390/0360	015 " DIA CIRC CONCR LEN=0035 INSTALLED UNKN
		0390/0042	SR 0446 SH (SR0446 SEG 0010/0000)
102923 FT		102923 FT	1 0 00096 0 01 0231+51
		0390/0000	LENGTH(AH 1003 BK 2898)
		0380/2814	BMSSEN 42/0046/0380/2741
		0380/2741	1 0 00096 0 01 0230+47 COLE CREEK BMSBG 42/0046/0380/2741

DIR: B TOTAL LEN: 33.034 MI. DIST: 02-5 SR: 46  
 LEFT MUN: KEATING T RIGHT MUN: KEATING T

BORDELL RD  
 (T349)

0380/0923

100025 FT

096834 FT

093705 FT

---	0380/1565	018 " DIA LEN=0060	CIR PLASTIC INSTALLED 2022
==	0380/0909	024 " DIA LEN=0065	CIR PLASTIC INSTALLED 2022
---	0380/0651	024 " DIA LEN=0045	CIR PLASTIC INSTALLED 2022
---	0380/0518	018 " DIA LEN=0070	CIR PLASTIC INSTALLED 2022
---	0380/0214	018 " DIA LEN=0065	CIR PLASTIC INSTALLED 2022
---	100025 FT	1 0 00096	0 01 0202+77
⌋	0380/0000	VILLAGE: FARMERS VALLEY LENGTH(AH 2898 BK 3191)	
---	0370/1210	036 " DIA LEN=0055	CIR PLASTIC INSTALLED 2022
---	0370/0802	018 " DIA LEN=0050	CIR PLASTIC INSTALLED 2022
---	096834 FT	1 0 00096	0 01 0171+08
---	0370/0000	036 " DIA LEN=0050	CIR PLASTIC INSTALLED 2022
---	0360/2907	038 "H 57 "W LEN=0056	ELLIP ALUM INSTALLED 2022
---	0360/2257	047 "H 71 "W LEN=0065	ELLIP ALUM INSTALLED 2022
---	0360/1702	018 " DIA LEN=0050	CIR PLASTIC INSTALLED 2022
---	0360/1295	028 " DIA LEN=0010	CIRC METAL INSTALLED 1998
---	0360/1141	018 " DIA LEN=0070	CIRC CONCR INSTALLED UNKN
---	0360/0820	015 " DIA LEN=0055	CIRC CONCR INSTALLED 2000
---	0360/0056	018 " DIA LEN=0050	CIRC CONCR INSTALLED UNKN
---	0360/0002	036 " DIA LEN=0050	CIRC CONCR INSTALLED UNKN
---	093705 FT	1 0 00096	0 01 0139+79
---	0360/0000	LENGTH(AH 3129 BK 3571)	

DIR: B TOTAL LEN: 33.034 MI. DIST: 02-5 SR: 46  
 LEFT MUN: KEATING T RIGHT MUN: KEATING T

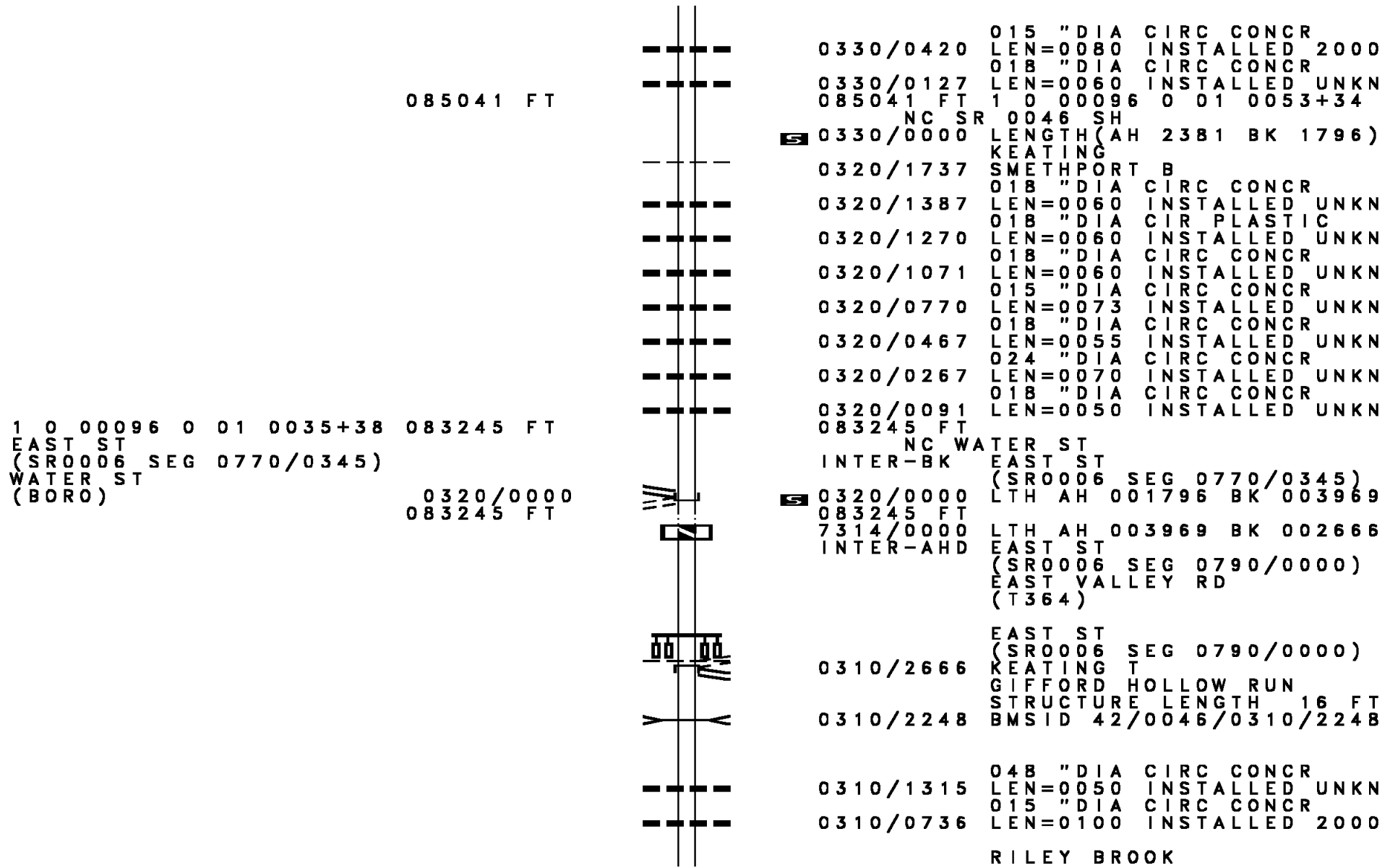
---	0350/2855	024 " DIA	CIR PLASTIC
---		LEN=0060	INSTALLED 2022
---	0350/2433	036 " DIA	CIR PLASTIC
---		LEN=0070	INSTALLED 2022
---	0350/1921	024 " DIA	CIRC CONCR
---		LEN=0060	INSTALLED UNKN
---	0350/1723	024 " DIA	CIRC CONCR
---		LEN=0050	INSTALLED UNKN
---	0350/1493	018 " DIA	CIRC CONCR
---		LEN=0065	INSTALLED UNKN
---	0350/1080	018 " DIA	CIR PLASTIC
---		LEN=0055	INSTALLED 2022
---	0350/0888	018 " DIA	CIRC CONCR
---		LEN=0055	INSTALLED UNKN
---	0350/0474	018 " DIA	CIRC CONCR
---		LEN=0075	INSTALLED UNKN
---	0350/0005	018 " DIA	CIR PLASTIC
---		LEN=0055	INSTALLED UNKN
---	090134 FT	1 0 00096 0 01 0104+25	
---	0350/0000	LENGTH(AH 3571 BK 2712)	
---	0340/2537	018 " DIA	CIRC CONCR
---		LEN=0050	INSTALLED UNKN
---	0340/2119	015 " DIA	CIRC CONCR
---		LEN=0055	INSTALLED UNKN
---	0340/1615	018 " DIA	CIRC CONCR
---		LEN=0055	INSTALLED UNKN
---	0340/1141	018 " DIA	CIR PLASTIC
---		LEN=0065	INSTALLED 2022
---	0340/0940	BRANCH POTATO CREEK	
---		STRUCTURE LENGTH 8 FT	
---		BMSID 42/0046/0340/0940	
---	0340/0894	018 " DIA	CIRC CONCR
---		LEN=0050	INSTALLED UNKN
---	0340/0675	018 " DIA	CIRC CONCR
---		LEN=0065	INSTALLED UNKN
---	0340/0350	018 " DIA	CIRC CONCR
---		LEN=0065	INSTALLED UNKN
---	0340/0016	018 " DIA	CIRC CONCR
---		LEN=0065	INSTALLED UNKN
---	087422 FT		
---	0340/0000	LENGTH(AH 2712 BK 2381)	
---	0330/2089	018 " DIA	CIRC CONCR
---		LEN=0060	INSTALLED UNKN
---	0330/1650	018 " DIA	CIRC CONCR
---		LEN=0055	INSTALLED UNKN
---	0330/1327	018 " DIA	CIRC CONCR
---		LEN=0060	INSTALLED UNKN

090134 FT

DUGOUT RD  
(T553)

1 0 00096 0 01 0077+00 087422 FT  
 LC TO DUGOUT RD  
 (CONN) 0340/0000

DIR: B TOTAL LEN: 33.034 MI. DIST: 02-5 SR: 46  
 LEFT MUN: KEATING T RIGHT MUN: KEATING T



085041 FT

1 0 00096 0 01 0035+38 083245 FT  
 EAST ST  
 (SR0006 SEG 0770/0345)  
 WATER ST  
 (BORO)

0320/0000  
 083245 FT

0330/0420 015 " DIA CIRC CONCR  
 LEN=0080 INSTALLED 2000  
 0330/0127 018 " DIA CIRC CONCR  
 LEN=0060 INSTALLED UNKN  
 085041 FT 1 0 00096 0 01 0053+34  
 NC SR 0046 SH  
 0330/0000 LENGTH(AH 2381 BK 1796)  
 KEATING  
 SMETHPORT B  
 0320/1737 018 " DIA CIRC CONCR  
 LEN=0060 INSTALLED UNKN  
 0320/1387 018 " DIA CIRC PLASTIC  
 LEN=0060 INSTALLED UNKN  
 0320/1270 018 " DIA CIRC CONCR  
 LEN=0060 INSTALLED UNKN  
 0320/1071 015 " DIA CIRC CONCR  
 LEN=0073 INSTALLED UNKN  
 0320/0770 018 " DIA CIRC CONCR  
 LEN=0055 INSTALLED UNKN  
 0320/0467 024 " DIA CIRC CONCR  
 LEN=0070 INSTALLED UNKN  
 0320/0267 018 " DIA CIRC CONCR  
 LEN=0050 INSTALLED UNKN  
 0320/0091  
 083245 FT  
 NC WATER ST  
 INTER-BK EAST ST  
 (SR0006 SEG 0770/0345)  
 0320/0000 LTH AH 001796 BK 003969  
 083245 FT  
 7314/0000 LTH AH 003969 BK 002666  
 INTER-AHD EAST ST  
 (SR0006 SEG 0790/0000)  
 EAST VALLEY RD  
 (T364)  
 EAST ST  
 (SR0006 SEG 0790/0000)  
 0310/2666 KEATING T  
 GIFFORD HOLLOW RUN  
 STRUCTURE LENGTH 16 FT  
 0310/2248 BMSID 42/0046/0310/2248  
 0310/1315 048 " DIA CIRC CONCR  
 LEN=0050 INSTALLED UNKN  
 0310/0736 015 " DIA CIRC CONCR  
 LEN=0100 INSTALLED 2000  
 RILEY BROOK

DIR: B TOTAL LEN: 33.034 MI. DIST: 02-5 SR: 46  
 LEFT MUN: KEATING T RIGHT MUN: KEATING T

STRUCTURE	LENGTH	17 FT
BMSID 42/0046/0310/0076	0310/0076	
1 0 00277 0 00 0805+20	080579 FT	
VILLAGE: EAST SMETHPORT		
REILLY HOLLOW RD		
(T442)		
LENTH(AH 2666 BK 3172)	0310/0000	
018 "DIA CIRC CONCR		
LEN=0060 INSTALLED UNKN	0300/2962	
015 "DIA CIRC CONCR		
LEN=0055 INSTALLED UNKN	0300/2314	
015 "DIA CIRC CONCR		
LEN=0055 INSTALLED UNKN	0300/2039	
015 "DIA CIRC CONCR		
LEN=0050 INSTALLED 2000	0300/1702	
015 "DIA CIRC CONCR		
LEN=0055 INSTALLED UNKN	0300/1513	
015 "DIA CIRC CONCR		
LEN=0060 INSTALLED UNKN	0300/1304	
015 "DIA CIRC CONCR		
LEN=0065 INSTALLED UNKN	0300/0834	
018 "DIA CIRC CONCR		
LEN=0070 INSTALLED UNKN	0300/0403	
048 "DIA CIRC METAL		
LEN=0100 INSTALLED UNKN	0300/0284	
1 0 00277 0 00 0773+11	077407 FT	
LENTH(AH 3172 BK 2518)	0300/0000	
018 "DIA CIRC CONCR		
LEN=0070 INSTALLED UNKN	0290/2375	
015 "DIA CIRC CONCR		
LEN=0060 INSTALLED UNKN	0290/2011	
015 "DIA CIRC CONCR		
LEN=0060 INSTALLED UNKN	0290/1706	
018 "DIA CIRC CONCR		
LEN=0060 INSTALLED UNKN	0290/1493	
015 "DIA CIRC CONCR		
LEN=0055 INSTALLED UNKN	0290/1285	
015 "DIA CIRC CONCR		
LEN=0055 INSTALLED UNKN	0290/0878	
015 "DIA CIRC CONCR		
LEN=0050 INSTALLED UNKN	0290/0587	
015 "DIA CIRC CONCR		
LEN=0060 INSTALLED UNKN	0290/0003	
1 0 00277 0 00 0747+93	074889 FT	
LENTH(AH 2518 BK 2198)	0290/0000	
015 "DIA CIRC CONCR		
LEN=0055 INSTALLED UNKN	0280/1986	
015 "DIA CIRC CONCR		
LEN=0060 INSTALLED UNKN	0280/1422	



DIR: B TOTAL LEN: 33.034 MI. DIST: 02-5 SR: 46  
 LEFT MUN: KEATING T RIGHT MUN: KEATING T

1 0 00277 0 00 0725+95 072691 FT  
 GALICO RD  
 (T378) 0280/0000

069894 FT

067178 FT

Station	Description	Material	Status
0280/1214	POE		
0280/1200	---	015" DIA CIRC CONCR	INSTALLED UNKN
0280/0908	---	015" DIA CIRC CONCR	INSTALLED UNKN
0280/0700	---	036" DIA CIRC CONCR	INSTALLED UNKN
072691 FT			
0280/0000	==	LENGTH(AH 2198 BK 2797)	
0270/2707	--->	ABBNEY BROOK STRUCTURE LENGTH 12 FT BMSID 42/0046/0270/2707	
0270/1929	---	015" DIA CIRC CONCR	INSTALLED UNKN
0270/1562	---	024" DIA CIRC CONCR	INSTALLED UNKN
0270/1108	---	015" DIA CIRC CONCR	INSTALLED UNKN
0270/0863	---	015" DIA CIRC CONCR	INSTALLED UNKN
0270/0691	---	015" DIA CIRC CONCR	INSTALLED UNKN
0270/0433	---	015" DIA CIRC CONCR	INSTALLED UNKN
069894 FT			
0270/0000	5	LENGTH(AH 2797 BK 2716)	
0260/2704	---	015" DIA CIRC CONCR	INSTALLED UNKN
0260/2218	---	015" DIA CIRC CONCR	INSTALLED UNKN
0260/2015	---	015" DIA CIRC CONCR	INSTALLED UNKN
0260/1442	---	015" DIA CIRC CONCR	INSTALLED UNKN
0260/1091	---	015" DIA CIRC CONCR	INSTALLED UNKN
0260/0551	---	015" DIA CIRC CONCR	INSTALLED UNKN
0260/0021	---	BMSSEN 42/0046/0260/0000	
067178 FT			
0260/0000	5	DALY BROOK LENGTH(AH 2716 BK 3131)	
		015" DIA CIRC CONCR	

DIR: B TOTAL LEN: 33.034 MI. DIST: 02-5 SR: 46  
 LEFT MUN: KEATING T RIGHT MUN: KEATING T

064047 FT

060911 FT

0250/2426	LEN=0055	INSTALLED	UNKN
024 "DIA	CIRC	CONCR	
0250/2258	LEN=0060	INSTALLED	UNKN
015 "DIA	CIRC	CONCR	
0250/2032	LEN=0060	INSTALLED	UNKN
015 "DIA	CIRC	CONCR	
0250/1673	LEN=0060	INSTALLED	UNKN
015 "DIA	CIRC	CONCR	
0250/1281	LEN=0060	INSTALLED	UNKN
KEATING			
0250/1262	NORWICH T		
015 "DIA	CIRC	CONCR	
0250/0989	LEN=0065	INSTALLED	UNKN
018 "DIA	CIRC	CONCR	
0250/0867	LEN=0060	INSTALLED	UNKN
015 "DIA	CIRC	CONCR	
0250/0546	LEN=0055	INSTALLED	UNKN
064047 FT	1 0 00277	0 00 0639	+80
5 0250/0000	LENGTH(AH	3131	BK 3136)
0240/2463	018 "DIA	CIRC	CONCR
LEN=0060	INSTALLED	UNKN	
0240/2217	015 "DIA	CIRC	CONCR
LEN=0065	INSTALLED	UNKN	
0240/1908	015 "DIA	CIR	PLASTIC
LEN=0060	INSTALLED	UNKN	
0240/1674	036 "DIA	CIRC	CONCR
LEN=0065	INSTALLED	UNKN	
0240/1308	015 "DIA	CIRC	CONCR
LEN=0060	INSTALLED	UNKN	
0240/0936	015 "DIA	CIRC	CONCR
LEN=0060	INSTALLED	UNKN	
0240/0725	018 "DIA	CIRC	CONCR
LEN=0065	INSTALLED	UNKN	
036 "DIA	CIRC	CONCR	
0240/0337	LEN=0065	INSTALLED	UNKN
060911 FT	1 0 00277	0 00 0608	+40
5 0240/0000	LENGTH(AH	3136	BK 2219)
043 "DIA	CIRC	CONCR	
0230/2013	LEN=0065	INSTALLED	UNKN
015 "DIA	CIRC	CONCR	
0230/1610	LEN=0060	INSTALLED	UNKN
015 "DIA	CIRC	CONCR	
0230/1117	LEN=0070	INSTALLED	UNKN
015 "DIA	CIRC	CONCR	
0230/0887	LEN=0060	INSTALLED	UNKN
018 "DIA	CIRC	METAL	
0230/0215	LEN=0050	INSTALLED	UNKN
0230/0053	BMS EN 42	/0046	/0230/0000

EXTRACT DATE: 12/18/2023  
PRINT DATE: 12/19/2023

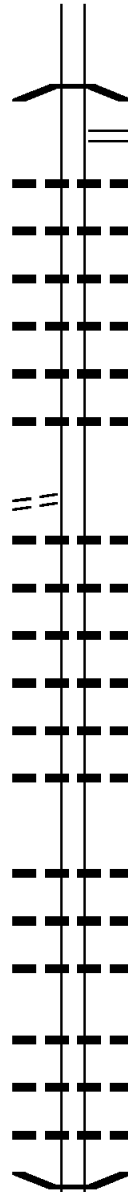
ROADWAY MANAGEMENT SYSTEM  
SLD COUNTY/SR - ANNUAL PRINT

PAGE NUMBER: 51  
COUNTY: MCKEAN

DIR: B TOTAL LEN: 33.034 MI.  
LEFT MUN: NORWICH T

DIST: 02-5 SR: 46  
RIGHT MUN: NORWICH T

058692 FT



058692 FT 1 0 00277 0 00 0586+26  
WALCOTT CREEK  
BMSBG 42/0046/0230/0000  
LENGTH(AH 2219 BK 2110)  
CHRISTIAN HOLLOW RD  
(SR2004 SEG 0010/0000)  
015 " DIA CIRC CONCR  
LEN=0075 INSTALLED UNKN  
015 " DIA CIRC CONCR  
LEN=0050 INSTALLED UNKN  
015 " DIA CIRC CONCR  
LEN=0050 INSTALLED UNKN  
015 " DIA CIRC METAL  
LEN=0051 INSTALLED 2000  
018 " DIA CIRC CONCR  
LEN=0050 INSTALLED UNKN  
018 " DIA CIRC CONCR  
LEN=0050 INSTALLED UNKN

1 0 00277 0 00 0565+43 056582 FT  
CROSBY CROSSROADS RD  
(T375) 0220/0000

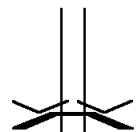
0220/0000 LENGTH(AH 2110 BK 2013)  
015 " DIA CIRC CONCR  
LEN=0150 INSTALLED UNKN  
018 " DIA CIRC CONCR  
LEN=0070 INSTALLED UNKN  
015 " DIA CIRC CONCR  
LEN=0060 INSTALLED UNKN  
018 " DIA CIRC CONCR  
LEN=0060 INSTALLED UNKN  
015 " DIA CIRC CONCR  
LEN=0060 INSTALLED UNKN  
015 " DIA CIRC CONCR  
LEN=0055 INSTALLED UNKN

054569 FT

054569 FT 1 0 00277 0 00 0545+11  
0210/0000 LENGTH(AH 2013 BK 2663)  
015 " DIA CIRC CONCR  
LEN=0055 INSTALLED UNKN  
015 " DIA CIRC CONCR  
LEN=0060 INSTALLED UNKN  
015 " DIA CIRC CONCR  
LEN=0075 INSTALLED UNKN  
015 " DIA CIRC CONCR  
LEN=0080 INSTALLED UNKN  
015 " DIA CIRC CONCR  
LEN=0070 INSTALLED UNKN  
036 " DIA CIRC CONCR  
LEN=0065 INSTALLED UNKN  
0200/0037 BMSEN 42/0046/0200/0000

DIR: B TOTAL LEN: 33.034 MI. DIST: 02-5 SR: 46  
 LEFT MUN: NORWICH T RIGHT MUN: NORWICH T

051906 FT

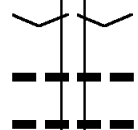


051906 FT 1 0 00277 0 00 0518+48

VILLAGE: CROSBY  
 COLEGROVE BROOK  
 BMSBG 42/0046/0200/0000

5 0200/0000 LENGTH(AH 2663 BK 2262)  
 015 "DIA CIRC CONCR  
 LEN=0050 INSTALLED UNKN  
 0190/1778 015 "DIA CIRC CONCR UNKN  
 LEN=0060 INSTALLED UNKN  
 0190/1524 015 "DIA CIRC CONCR UNKN  
 LEN=0065 INSTALLED UNKN  
 0190/1175 015 "DIA CIRC CONCR UNKN  
 LEN=0075 INSTALLED UNKN  
 0190/0684 015 "DIA CIRC CONCR UNKN  
 LEN=0065 INSTALLED UNKN  
 0190/0544 015 "DIA CIRC CONCR UNKN  
 LEN=0070 INSTALLED UNKN  
 0190/0409 015 "DIA CIRC CONCR UNKN  
 LEN=0080 INSTALLED UNKN

049644 FT

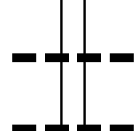


049644 FT 1 0 00277 0 00 0495+86

VILLAGE: COLEGROVE  
 LENGTH(AH 2262 BK 2732)

5 0190/0000 015 "DIA CIRC CONCR UNKN  
 LEN=0060 INSTALLED UNKN  
 0180/2371 015 "DIA CIRC CONCR UNKN  
 LEN=0060 INSTALLED UNKN  
 0180/1981 015 "DIA CIRC CONCR UNKN  
 LEN=0065 INSTALLED UNKN  
 0180/1673 015 "DIA CIRC CONCR UNKN  
 LEN=0057 INSTALLED UNKN  
 0180/1522 015 "DIA CIRC CONCR UNKN  
 LEN=0065 INSTALLED UNKN  
 0180/0953 018 "DIA CIRC METAL  
 LEN=0089 INSTALLED 2000  
 0180/0863 015 "DIA CIRC CONCR UNKN  
 LEN=0060 INSTALLED UNKN  
 0180/0611 015 "DIA CIRC CONCR UNKN  
 LEN=0055 INSTALLED UNKN

046912 FT



046912 FT 1 0 00277 0 00 0468+54

LENGTH(AH 2732 BK 2656)  
 030 "DIA CIRC METAL  
 LEN=0060 INSTALLED UNKN

5 0170/2351 015 "DIA CIRC CONCR UNKN  
 LEN=0050 INSTALLED UNKN  
 0170/1730 015 "DIA CIRC CONCR UNKN  
 LEN=0050 INSTALLED UNKN  
 0170/1413 015 "DIA CIRC CONCR UNKN  
 LEN=0050 INSTALLED UNKN  
 0170/1205 015 "DIA CIRC CONCR

EXTRACT DATE: 12/18/2023  
PRINT DATE: 12/19/2023

ROADWAY MANAGEMENT SYSTEM  
SLD COUNTY/SR - ANNUAL PRINT

PAGE NUMBER: 49  
COUNTY: MCKEAN

DIR: B TOTAL LEN: 33.034 MI.  
LEFT MUN: NORWICH T

DIST: 02-5 SR: 46  
RIGHT MUN: NORWICH T

1 0 00277 0 00 0442+05 044256 FT  
SR 0146 SH  
(SR0146 SEG 0180/3725) 0170/0000

041529 FT

039088 FT

0170/1084	LEN=0050	INSTALLED	UNKN
0170/0271	BMSFN 42/0046/0170/0263 1 0 00277 0 00 0444+65		
0170/0263	BRANCH OF POTATO CREEK BMSBG 42/0046/0170/0263 015 "DIA CIRC CONCR		
0170/0025	LEN=0055	INSTALLED	UNKN
044256 FT			
5 0170/0000	LENGTH(AH 2656 BK 2727) 018 "DIA CIRC CONCR		
0160/2406	LEN=0050	INSTALLED	UNKN
0160/1968	015 "DIA CIRC CONCR LEN=0050	INSTALLED	UNKN
0160/1463	018 "DIA CIRC CONCR LEN=0045	INSTALLED	UNKN
0160/0814	018 "DIA CIRC CONCR LEN=0050	INSTALLED	UNKN
0160/0619	018 "DIA CIRC CONCR LEN=0050	INSTALLED	UNKN
0160/0470	018 "DIA CIRC CONCR LEN=0050	INSTALLED	UNKN
0160/0006	018 "DIA CIRC CONCR LEN=0040	INSTALLED	UNKN
041529 FT	1 0 00277 0 00 0414+96		
5 0160/0000	LENGTH(AH 2727 BK 2441) 015 "DIA CIRC CONCR		
0150/2133	LEN=0040	INSTALLED	UNKN
0150/1826	018 "DIA CIR PLASTIC LEN=0040	INSTALLED	UNKN
0150/1698	015 "DIA CIR PLASTIC LEN=0040	INSTALLED	UNKN
0150/1406	015 "DIA CIRC CONCR LEN=0040	INSTALLED	UNKN
0150/1063	BMSFN 42/0046/0150/1049 1 0 00277 0 00 0400+92		
0150/1049	BRANCH POTATO CREEK BMSBG 42/0046/0150/1049		
0150/0304	018 "DIA CIRC METAL LEN=0045	INSTALLED	UNKN
039088 FT	1 0 00277 0 00 0390+55		
5 0150/0000	LENGTH(AH 2441 BK 2734) 015 "DIA CIRC CONCR		
0140/2719	LEN=0040	INSTALLED	UNKN
0140/2413	015 "DIA CIRC CONCR LEN=0045	INSTALLED	UNKN
	015 "DIA CIRC CONCR		

EXTRACT DATE: 12/18/2023  
PRINT DATE: 12/19/2023

ROADWAY MANAGEMENT SYSTEM  
SLD COUNTY/SR - ANNUAL PRINT

PAGE NUMBER: 48  
COUNTY: MCKEAN

DIR: B TOTAL LEN: 33.034 MI.  
LEFT MUN: NORWICH T

DIST: 02-5 SR: 46  
RIGHT MUN: NORWICH T

1 0 00277 0 00 0363+23 036354 FT  
BREWER RUN RD  
(T373) 0140/0000

033178 FT

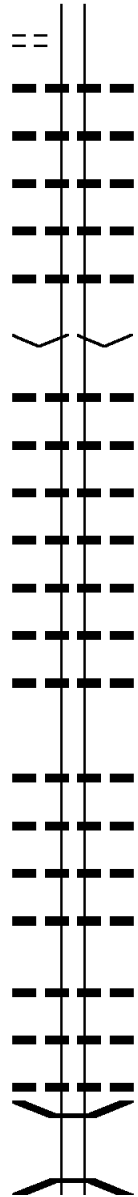
030613 FT

0140/1824	LEN=0045	INSTALLED UNKN
015 "DIA	CIRC CONCR	
0140/1349	LEN=0045	INSTALLED UNKN
0140/0511	BMS EN 42/0046/0140/0499	
1 0 00277 0 00 0368+23	GALLUP BROOK	
0140/0499	BMSBG 42/0046/0140/0499	
036354 FT	SACKETT HOLLOW RD	
(T374)		
5 0140/0000	LENGTH(AH 2734 BK 3176)	
0130/3125	030 "DIA	CIR PLASTIC
015 "DIA	CIRC CONCR	2016
0130/3067	LEN=0040	INSTALLED UNKN
015 "DIA	CIRC CONCR	
0130/2791	LEN=0040	INSTALLED UNKN
015 "DIA	CIRC CONCR	
0130/2450	LEN=0045	INSTALLED UNKN
015 "DIA	CIRC CONCR	
0130/1803	LEN=0045	INSTALLED UNKN
015 "DIA	CIRC CONCR	
0130/1403	LEN=0045	INSTALLED UNKN
018 "DIA	CIRC CONCR	
0130/1000	LEN=0040	INSTALLED UNKN
015 "DIA	CIRC CONCR	
0130/0537	LEN=0040	INSTALLED UNKN
036 "DIA	CIRC CONCR	
0130/0219	LEN=0050	INSTALLED UNKN
033178 FT	1 0 00277 0 00 0331+24	
5 0130/0000	LENGTH(AH 3176 BK 2565)	
015 "DIA	CIRC CONCR	
0120/2466	LEN=0040	INSTALLED UNKN
018 "DIA	CIRC CONCR	
0120/2130	LEN=0040	INSTALLED UNKN
015 "DIA	CIRC CONCR	
0120/1770	LEN=0040	INSTALLED UNKN
015 "DIA	CIRC CONCR	
0120/1066	LEN=0040	INSTALLED UNKN
015 "DIA	CIRC CONCR	
0120/0768	LEN=0040	INSTALLED UNKN
015 "DIA	CIRC CONCR	
0120/0418	LEN=0040	INSTALLED UNKN
0120/0010	BMS EN 42/0046/0120/0000	
030613 FT	1 0 00277 0 00 0305+76	
LOST RUN		
BMSBG 42/0046/0120/0000		
5 0120/0000	LENGTH(AH 2565 BK 1750)	

DIR: B TOTAL LEN: 33.034 MI. DIST: 02-5 SR: 46  
 LEFT MUN: NORWICH T RIGHT MUN: NORWICH T

WEST BRANCH RD  
 (T361)

0110/1619



028863 FT

025886 FT

023484 FT

0110/1520	018 " DIA	CIR PLASTIC	LEN=0040	INSTALLED	2021
0110/1327	015 " DIA	CIRC CONCR	LEN=0045	INSTALLED	UNKN
0110/0904	015 " DIA	CIRC CONCR	LEN=0050	INSTALLED	UNKN
0110/0602	015 " DIA	CIRC CONCR	LEN=0100	INSTALLED	UNKN
0110/0308	015 " DIA	CIRC CONCR	LEN=0045	INSTALLED	UNKN
028863 FT	1 0 00277	0 00 0288+22	VILLAGE: BETULA		
0110/0000	LENGTH(AH	1750 BK 2977)	015 " DIA	CIRC CONCR	
0100/2472	015 " DIA	CIRC CONCR	LEN=0045	INSTALLED	UNKN
0100/2087	015 " DIA	CIRC CONCR	LEN=0045	INSTALLED	UNKN
0100/1637	018 " DIA	CIRC CONCR	LEN=0050	INSTALLED	UNKN
0100/1276	018 " DIA	CIRC CONCR	LEN=0045	INSTALLED	UNKN
0100/0817	030 " DIA	CIRC CONCR	LEN=0045	INSTALLED	UNKN
0100/0507	015 " DIA	CIRC CONCR	LEN=0065	INSTALLED	UNKN
0100/0239	015 " DIA	CIRC CONCR	LEN=0065	INSTALLED	UNKN
025886 FT	1 0 00277	0 00 0258+45	018 " DIA	CIRC CONCR	
0100/0000	LENGTH(AH	2977 BK 2402)	LEN=0040	INSTALLED	UNKN
0090/2064	018 " DIA	CIRC CONCR	LEN=0065	INSTALLED	UNKN
0090/1815	015 " DIA	CIRC CONCR	LEN=0040	INSTALLED	UNKN
0090/1476	018 " DIA	CIRC CONCR	LEN=0050	INSTALLED	UNKN
0090/0829	015 " DIA	CIRC CONCR	LEN=0037	INSTALLED	UNKN
0090/0504	015 " DIA	CIRC CONCR	LEN=0035	INSTALLED	UNKN
0090/0140	018 " DIA	CIRC CONCR	LEN=0060	INSTALLED	UNKN
0090/0080	BMS EN 42/0046	0090/0000			
023484 FT	1 0 00277	0 00 0234+43	EAST POTATO CREEK		
	BMS BG 42/0046	0090/0000			

DIR: B TOTAL LEN: 33.034 MI. DIST: 02-5 SR: 46  
 LEFT MUN: NORWICH T RIGHT MUN: NORWICH T

019957 FT

017637 FT

Station	Length	Material	Status	Notes
0090/0000	LENGTH(AH 2402 BK 3527)			
0080/2570	018 " DIA	CIRC CONCR	INSTALLED	UNKN
0080/2265	015 " DIA	CIRC CONCR	INSTALLED	UNKN
0080/1935	015 " DIA	CIRC CONCR	INSTALLED	UNKN
0080/1548	015 " DIA	CIRC CONCR	INSTALLED	UNKN
0080/1179	015 " DIA	CIRC CONCR	INSTALLED	UNKN
0080/0675	015 " DIA	CIRC CONCR	INSTALLED	UNKN
0080/0564	018 " DIA	CIRC CONCR	INSTALLED	UNKN
019957 FT	1 0 00277	0 00 0199	+31	
0080/0000	LENGTH(AH 3527 BK 2320)			
0070/2030	015 " DIA	CIRC CONCR	INSTALLED	UNKN
0070/1767	015 " DIA	CIRC CONCR	INSTALLED	UNKN
0070/1550	015 " DIA	CIRC CONCR	INSTALLED	UNKN
0070/1343	015 " DIA	CIRC CONCR	INSTALLED	UNKN
0070/1039	018 " DIA	CIRC CONCR	INSTALLED	UNKN
0070/0667	019 " DIA	CIRC METAL	INSTALLED	UNKN
0070/0361	015 " DIA	CIRC CONCR	INSTALLED	UNKN
017637 FT	1 0 00277	0 00 0176	+24	
0070/0000	LENGTH(AH 2320 BK 2930)			
0060/2304	015 " DIA	CIRC CONCR	INSTALLED	UNKN
0060/1700	015 " DIA	CIRC CONCR	INSTALLED	UNKN
0060/1409	036 " DIA	CIRC CONCR	INSTALLED	UNKN
0060/0975	015 " DIA	CIRC CONCR	INSTALLED	UNKN
0060/0780	018 " DIA	CIRC CONCR	INSTALLED	UNKN



DIR: B TOTAL LEN: 33.034 MI. DIST: 02-5 SR: 46  
 LEFT MUN: NORWICH T RIGHT MUN: NORWICH T

		0060/0293	LEN=0045	INSTALLED	UNKN
		<b>RBR</b>			
014707	FT	0060/0031	BMS EN 42/0046	0060/0001	
		014707	FT 1 0 00277	0 00 0147+07	
		<b>RBR</b>			
		<b>S</b> 0060/0000	LENGTH(AH 2930	BK 3028)	
		0050/2609	LEN=0036	INSTALLED	UNKN
		0050/2160	LEN=0036	INSTALLED	UNKN
		0050/1846	LEN=0039	INSTALLED	UNKN
		0050/1531	LEN=0038	INSTALLED	UNKN
		0050/1180	LEN=0035	INSTALLED	UNKN
		0050/0524	LEN=0055	INSTALLED	2017
011679	FT	0050/0016	BMS EN 42/0046	0050/0000	
		011679	FT 1 0 00277	0 00 0116+83	
		<b>S</b> 0050/0000	LENGTH(AH 3028	BK 3230)	
		0040/3027	LEN=0077	INSTALLED	2017
		0040/2824	LEN=0035	INSTALLED	UNKN
		0040/2443	LEN=0037	INSTALLED	UNKN
		0040/2111	LEN=0037	INSTALLED	UNKN
		0040/1883	LEN=0055	INSTALLED	UNKN
		0040/1538	LEN=0035	INSTALLED	UNKN
		0040/1083	LEN=0050	INSTALLED	UNKN
		0040/0682	LEN=0050	INSTALLED	UNKN
		0040/0286	LEN=0050	INSTALLED	UNKN
008449	FT	008449	FT 1 0 00277	0 00 0084+17	
		<b>S</b> 0040/0000	LENGTH(AH 3230	BK 3132)	
		0030/2944	LEN=0050	INSTALLED	UNKN

005317 FT

002670 FT

000000 FT

0030/2571	015 " DIA	CIRC CONCR	LEN=0065	INSTALLED UNKN
0030/1814	015 " DIA	CIR PLASTIC	LEN=0055	INSTALLED UNKN
0030/1416	015 " DIA	CIRC CONCR	LEN=0055	INSTALLED UNKN
0030/1010	015 " DIA	CIR PLASTIC	LEN=0050	INSTALLED UNKN
0030/0651	015 " DIA	CIRC CONCR	LEN=0050	INSTALLED UNKN
0030/0447	024 " DIA	CIRC CONCR	LEN=0100	INSTALLED UNKN
005317 FT	1 0 00277	0 00 0052+85		
0030/0000	LENGTH(AH 3132 BK 2647)			
0020/2471	015 " DIA	CIRC CONCR	LEN=0055	INSTALLED UNKN
0020/2018	015 " DIA	CIRC CONCR	LEN=0050	INSTALLED UNKN
0020/1594	015 " DIA	CIRC CONCR	LEN=0050	INSTALLED UNKN
0020/1164	015 " DIA	CIRC CONCR	LEN=0050	INSTALLED UNKN
0020/0730	018 " DIA	CIRC CONCR	LEN=0055	INSTALLED UNKN
0020/0621	036 " DIA	CIRC CONCR	LEN=0080	INSTALLED UNKN
0020/0040	TRIB NORTH CREEK STRUCTURE LENGTH 8 FT			
002670 FT	1 0 00277	0 00 0026+38		
0020/0000	LENGTH(AH 2647 BK 2670)			
0010/1919	015 " DIA	CIRC CONCR	LEN=0065	INSTALLED UNKN
0010/1425	018 " DIA	CIR PLASTIC	LEN=0075	INSTALLED 2002
0010/0987	015 " DIA	CIRC CONCR	LEN=0060	INSTALLED UNKN
0010/0690	015 " DIA	CIRC CONCR	LEN=0055	INSTALLED UNKN
0010/0302	015 " DIA	CIRC CONCR	LEN=0055	INSTALLED UNKN
000000 FT	1 0 00277	0 00 0000+00		
NC SR	0046 SH			
INTER-BK	NORTH CREEK RD (SR0046 SEG 0200/1485)			
	MFC BEGIN = C			
	BK-CAMERON (12)			
0010/0000	LENGTH(AH 2670 BK 0000)			

(TBK)KINGS RUN RD  
(T438)

021707 FT

021707 FT  
 INTER-AHD NEW YORK STATE LINE  
 0084/0726 (STBD)  
 0084/0549 BMSBN 42/0044/0084/0358  
 0 0 00000 0 00 0000+00  
 OSWAYO CREEK  
 0084/0358 BMSBG 42/0044/0084/0358

0084/0324

020981 FT

0084/0320 018 " DIA CIRC CONCR  
 LEN=0046 INSTALLED 1997  
 020981 FT 0 0 00000 0 00 0000+00  
 0084/0000 LENGTH(AH 0726 BK 2493)

018488 FT

018488 FT 1 0 00236 0 00 0184+72  
 0080/0000 LENGTH(AH 2493 BK 2995)

0070/2005 024 " DIA CIRC CONCR  
 LEN=0060 INSTALLED 2000

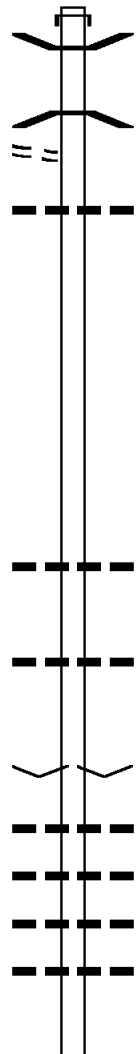
0070/1013 015 " DIA CIRC CONCR  
 LEN=0052 INSTALLED UNKN

015493 FT

015493 FT 1 0 00236 0 00 0154+84  
 VILLAGE: CERES  
 0070/0000 LENGTH(AH 2995 BK 2503)  
 015 " DIA CIRC CONCR  
 0060/2458 LEN=0052 INSTALLED UNKN  
 015 " DIA CAST IRON  
 0060/1904 LEN=0058 INSTALLED UNKN  
 015 " DIA CIRC CONCR  
 0060/1377 LEN=0056 INSTALLED UNKN  
 015 " DIA CIRC CONCR  
 0060/0975 LEN=0056 INSTALLED UNKN

012990 FT

012990 FT 1 0 00236 0 00 0129+81



DIR: B TOTAL LEN: 4.111 MI. DIST: 02-5 SR: 44  
 LEFT MUN: CERES T RIGHT MUN: CERES T

BELL RUN RD  
 (SR1009 SEG 0110/3307) 0050/1129

010483 FT

008063 FT

5	0060/0000	LENGTH(AH 2503 BK 2507)
		024 "DIA CIRC CONCR
	0050/2400	LEN=0062 INSTALLED UNKN
		015 "DIA CIRC CONCR
	0050/1920	LEN=0052 INSTALLED 1992
		015 "DIA CIRC CONCR
	0050/1523	LEN=0056 INSTALLED UNKN
		024 "DIA CAST IRON
	0050/1173	LEN=0054 INSTALLED UNKN
		POWER HOUSE RD
	0050/1147	(T439)
		024 "DIA CAST IRON
	0050/0957	LEN=0052 INSTALLED UNKN
		015 "DIA CAST IRON
	0050/0400	LEN=0042 INSTALLED UNKN
		010483 FT 1 0 00236 0 00 0104+74
5	0050/0000	LENGTH(AH 2507 BK 2420)
		BMS EN 42/0044/0040/1550
	0040/1613	1 0 00236 0 00 0095+92
		BELL RUN
	0040/1550	BMSBG 42/0044/0040/1550
		015 "DIA CAST IRON
	0040/0880	LEN=0040 INSTALLED UNKN
		018 "DIA CIR PLASTIC
	0040/0652	LEN=0034 INSTALLED UNKN
		024 "DIA CIRC METAL
	0040/0338	LEN=0064 INSTALLED UNKN
		008063 FT 1 0 00236 0 00 0080+55
		VILLAGE: MYRTLE
		WEST COONS CROSSING RD
		(T437)
5	0040/0000	LENGTH(AH 2420 BK 3074)
		015 "DIA CAST IRON
	0030/2997	LEN=0044 INSTALLED UNKN
		015 "DIA CAST IRON
	0030/2438	LEN=0042 INSTALLED UNKN
		018 "DIA CIRC METAL
	0030/2136	LEN=0042 INSTALLED UNKN
		018 "DIA CIRC METAL
	0030/1879	LEN=0050 INSTALLED UNKN
		015 "DIA CAST IRON
	0030/1677	LEN=0042 INSTALLED UNKN
		015 "DIA CAST IRON
	0030/1386	LEN=0038 INSTALLED UNKN
		018 "DIA CIRC METAL
	0030/1056	LEN=0042 INSTALLED UNKN

EXTRACT DATE: 12/18/2023  
PRINT DATE: 12/19/2023

ROADWAY MANAGEMENT SYSTEM  
SLD COUNTY/SR - ANNUAL PRINT

PAGE NUMBER: 41  
COUNTY: MCKEAN

DIR: B TOTAL LEN: 4.111 MI.  
LEFT MUN: CERES T

DIST: 02-5 SR: 44  
RIGHT MUN: CERES T

Stationing	Material	Quantity	Notes
004989 FT	015 " DIA CIRC CONCR	2000	LEN=0060 INSTALLED
	018 " DIA CIRC METAL		LEN=0072 INSTALLED UNKN
	1 0 00236	0 00 0049+85	LENGTH(AH 3074 BK 2495)
	015 " DIA CAST IRON		LEN=0042 INSTALLED UNKN
	024 " DIA CIRC METAL		LEN=0060 INSTALLED UNKN
	024 " DIA CIRC METAL		LEN=0040 INSTALLED UNKN
	024 " DIA CIRC METAL		LEN=0050 INSTALLED UNKN
	015 " DIA CIRC METAL		LEN=0045 INSTALLED 2000
	015 " DIA CAST IRON		LEN=0040 INSTALLED UNKN
	015 " DIA CAST IRON		LEN=0048 INSTALLED UNKN
002494 FT	1 0 00236	0 00 0024+94	LENGTH(AH 2495 BK 2494)
	015 " DIA CAST IRON		LEN=0040 INSTALLED UNKN
	015 " DIA CAST IRON		LEN=0072 INSTALLED UNKN
	015 " DIA CIRC CONCR		LEN=0050 INSTALLED 2000
	015 " DIA CAST IRON		LEN=0045 INSTALLED UNKN
	015 " DIA CAST IRON		LEN=0048 INSTALLED UNKN
	BMS EN 42/0044/0010/0306		1 0 00236 0 00 0002+72
	JANDERS RUN		
	BMSBG 42/0044/0010/0306		
0010/0211	024 " DIA CIRC CONCR		LEN=0041 INSTALLED 1992
000000 FT	1 0 00236	0 00 0000+00	NC SR 0044 SH
	INTER-BK		CERES ST (SR0044 SEG 1090/2173)
			MFC BEGIN = C
			BK-POTTER (52)
	015 " DIA CIRC CONCR		LEN=0041 INSTALLED 1992
	1 0 00236	0 00 0000+00	LENGTH(AH 2494 BK 0000)

EXTRACT DATE: 12/18/2023 ROADWAY MANAGEMENT SYSTEM PAGE NUMBER: 40  
PRINT DATE: 12/19/2023 SLD COUNTY/SR - ANNUAL PRINT COUNTY: MCKEAN  
DIR: B TOTAL LEN: 49.871 MI. DIST: 02-5 SR: 6  
LEFT MUN: LIBERTY T RIGHT MUN: LIBERTY T

263321 FT



263321 FT AH-POTTER (52)  
INTER-AHD GRAND ARMY OF THE REPU

EXTRACT DATE: 12/18/2023  
PRINT DATE: 12/19/2023

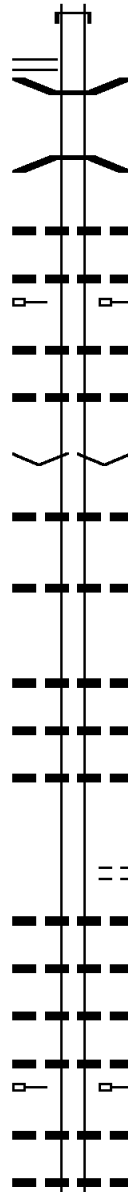
ROADWAY MANAGEMENT SYSTEM  
SLD COUNTY/SR - ANNUAL PRINT

PAGE NUMBER: 39  
COUNTY: MCKEAN

DIR: B TOTAL LEN: 49.871 MI.  
LEFT MUN: LIBERTY T

DIST: 02-5 SR: 6  
RIGHT MUN: LIBERTY T

BURTVILLE RD  
(SR1021 SEG 0010/0000) 1040/2503



260667 FT

257485 FT

1040/2654 (SR0006 SEG 0010/0000)  
1040/2100 BMS EN 42/0006/1040/2037  
1 0 00101 0 00 0621+79  
SARTWELL CREEK  
1040/2037 BMSBG 42/0006/1040/2037  
018 " DIA CIRC CONCR  
LEN=0080 INSTALLED UNKN  
036 " DIA CIRC CONCR  
LEN=0085 INSTALLED UNKN  
1040/0997  
1040/0635 MILEPOST 164.00  
024 " DIA CIRC CONCR  
LEN=0080 INSTALLED UNKN  
036 " DIA CIRC CONCR  
LEN=0065 INSTALLED UNKN  
1040/0009  
260667 FT 1 0 00101 0 00 0601+38  
VILLAGE: BURTSVILLE  
G 1040/0000 LENGTH(AH 2654 BK 3182)  
024 " DIA CIRC CONCR  
LEN=0065 INSTALLED UNKN  
1030/2906  
048 " DIA CIRC CONCR  
LEN=0070 INSTALLED UNKN  
1030/2125  
1030/1140  
030 " DIA CIRC CONCR  
LEN=0070 INSTALLED UNKN  
030 " DIA CIRC CONCR  
LEN=0070 INSTALLED UNKN  
1030/0905  
036 " DIA CIRC CONCR  
LEN=0075 INSTALLED UNKN  
1030/0385  
257485 FT 1 0 00101 0 00 0569+90  
BOYER CROSSING RD  
(T415)  
G 1030/0000 LENGTH(AH 3182 BK 2447)  
021 " DIA CIRC CONCR  
LEN=0070 INSTALLED UNKN  
018 " DIA CIRC CONCR  
LEN=0070 INSTALLED UNKN  
1020/2303  
018 " DIA CIRC CONCR  
LEN=0070 INSTALLED UNKN  
1020/2081  
018 " DIA CIRC CONCR  
LEN=0070 INSTALLED UNKN  
1020/1775  
018 " DIA CIRC CONCR  
LEN=0070 INSTALLED UNKN  
1020/1178  
1020/0966 MILEPOST 163.00  
018 " DIA CIRC CONCR  
LEN=0070 INSTALLED UNKN  
021 " DIA CIRC METAL  
LEN=0070 INSTALLED UNKN  
1020/0874  
1020/0491

EXTRACT DATE: 12/18/2023  
PRINT DATE: 12/19/2023

ROADWAY MANAGEMENT SYSTEM  
SLD COUNTY/SR - ANNUAL PRINT

PAGE NUMBER: 38  
COUNTY: MCKEAN

DIR: B TOTAL LEN: 49.871 MI.  
LEFT MUN: LIBERTY T

DIST: 02-5 SR: 6  
RIGHT MUN: LIBERTY T

Stationing	Structure	Material	Length	Notes
255038 FT	1020/0275	018" DIA CIRC CONCR	LEN=0065	INSTALLED UNKN
	255038 FT	1 0 00101 0 00 0545+55		
	1020/0000	018" DIA CIRC CONCR	LEN=0065	INSTALLED UNKN
	1010/2193	042" DIA CIRC CONCR	LEN=0075	INSTALLED UNKN
	1010/1505	018" DIA CIRC CONCR	LEN=0070	INSTALLED UNKN
	1010/1208	018" DIA CIRC CONCR	LEN=0080	INSTALLED UNKN
	1010/0371	018" DIA CIRC CONCR	LEN=0070	INSTALLED UNKN
252474 FT	1010/0085	018" DIA CIRC CONCR	LEN=0070	INSTALLED UNKN
	252474 FT	1 0 00101 0 00 0520+00		
	1010/0000	018" DIA CIRC CONCR	LEN=0070	INSTALLED UNKN
	1000/2079	BMSID 42/0006/1000/1789		
	1000/1812	1 0 00101 0 00 0512+67		
	1000/1789	COLEMAN CREEK		
		BMSBG 42/0006/1000/1789		
BENSON HOLLOW RD (T426)	1000/0949			
	1000/0720			MILEPOST 162.00
249976 FT	249976 FT	1 0 00101 0 00 0495+00		
	1000/0000	NC GRAND ARMY OF THE REPU HW		
		LENGTH(AH 2498 BK 2428)		
WILDWOOD DR (T590)	0990/0967			
	0990/0353	BRANCH ALLEGHENY RIVER		
		STRUCTURE LENGTH 14 FT		
		BMSID 42/0006/0990/0353		
		COLEMAN MILL RD		
	0990/0292	(T413)		
247548 FT	247548 FT	1 0 00101 0 00 0470+71		
	0990/0000	LENGTH(AH 2428 BK 3085)		
FESSENDEN RD				



DIR: B TOTAL LEN: 49.871 MI. DIST: 02-5 SR: 6  
 LEFT MUN: LIBERTY T RIGHT MUN: LIBERTY T

Stationing	Notes	Stationing	Notes
(T410) 0980/1582	==	0980/0967	MILEPOST 161.00
244463 FT	□ □	244463 FT	1 0 00101 0 00 0439+86
		0980/0000	LENGTH(AH 3085 BK 3046)
			LIBERTY
WILDWOOD DR (T590) IA CONSTRUCTION CORP RD (PRDR)	0970/2065	0970/2322	PORT ALLEGANY B
	0970/1621	0970/1621	(APRA) IA CONSTRUCTION
	POI	0970/1531	018 " DIA CIRC CONCR
	---		LEN=0075 INSTALLED 2000
	---	0970/0852	018 " DIA CIRC CONCR
	---		LEN=0055 INSTALLED UNKN
	---	0970/0526	018 " DIA CIRC CONCR
	---		LEN=0075 INSTALLED UNKN
	---	0970/0025	018 " DIA CIR PLASTIC
241417 FT	---		LEN=0070 INSTALLED 2000
		241417 FT	1 0 00101 0 00 0409+13
			SR 0155 SH
		0970/0000	(SR0155 SEG 0160/2713)
			LENGTH(AH 3046 BK 2172)
	---	0960/1841	018 " DIA CIRC CONCR
	---		LEN=0040 INSTALLED UNKN
	---	0960/1065	024 " DIA CIRC CONCR
	---		LEN=0035 INSTALLED UNKN
	□ □	0960/0940	MILEPOST 160.00
	---	0960/0758	024 " DIA CIRC CONCR
	---		LEN=0035 INSTALLED 1994
HICKORY ST (BORO)	0960/0546		
	---	0960/0493	024 " DIA CIRC CONCR
	---		LEN=0032 INSTALLED UNKN
	---	0960/0389	BMSSEN 42/0006/0960/0340
	---		1 0 00100 0 02 0652+90
	---	0960/0340	LILLIBRIDGE CREEK
	---		BMSBG 42/0006/0960/0340
	---	0960/0220	024 " DIA CIRC CONCR
239245 FT	---		LEN=0032 INSTALLED UNKN
		239245 FT	1 0 00100 0 02 0656+77
			MILL ST
			(BORO)
	□ □	0960/0000	LENGTH(AH 2172 BK 2356)

DIR: B TOTAL LEN: 49.871 MI. DIST: 02-5 SR: 6  
 LEFT MUN: PORT ALLEGANY B RIGHT MUN: PORT ALLEGANY B

Street Name	Segment ID	Length (FT)	Material / Details
	0950/2016		MAPLE AV (BORO)
	0950/1687		ARNOLD AV (BORO)
CHESTNUT ST (BORO)	0950/0993		018 " DIA CIRC CONCR LEN=0040 INSTALLED UNKN
SMITH AV (BORO)	0950/0474		024 " DIA CIRC CONCR LEN=0040 INSTALLED 1994
	0950/0400		021 "H 36 "W ELLIP CONCR LEN=0040 INSTALLED UNKN
	0950/0321	236889 FT	TABOR AV (BORO)
GRACE AV (BORO)	0950/0000	236889 FT	1 0 00100 0 02 0680+32 018 " DIA CIRC CONCR LEN=0030 INSTALLED UNKN
	0940/1169		LENGTH(AH 2356 BK 1502) BENTON AV (BORO)
	0940/1135		018 " DIA CIRC CONCR LEN=0040 INSTALLED UNKN
FRANCIS AV (BORO)	0940/0821		018 " DIA CIRC CONCR LEN=0040 INSTALLED UNKN
	0940/0792		
KEATING ST (BORO)	0940/0328		018 " DIA CIRC CONCR LEN=0035 INSTALLED UNKN
	0940/0317		024 "H 48 "W ELLIP CONCR LEN=0060 INSTALLED UNKN
	0940/0089	235387 FT	018 " DIA CIRC CONCR LEN=0035 INSTALLED UNKN
MAIN ST (SR0155 SEG 0170/0000)	0940/0000		1 0 00100 0 02 0695+34 NC MAIN ST
	0940/0000		LENGTH(AH 1502 BK 3256)
	0930/2855		MILEPOST 159.00
	0930/2472		BMS EN 42/0006/0930/2372 1 0 00101 0 00 0399+89
	0930/2372		OTHER RR BMSBG 42/0006/0930/2372
	0930/2300		018 " DIA CIRC CONCR LEN=0035 INSTALLED UNKN
	0930/1909		PORT ALLEGANY LIBERTY T

EXTRACT DATE: 12/18/2023  
PRINT DATE: 12/19/2023

ROADWAY MANAGEMENT SYSTEM  
SLD COUNTY/SR - ANNUAL PRINT

PAGE NUMBER: 35  
COUNTY: MCKEAN

DIR: B TOTAL LEN: 49.871 MI.  
LEFT MUN: PORT ALLEGANY B

DIST: 02-5 SR: 6  
RIGHT MUN: PORT ALLEGANY B

LOWER GRIMES RD  
(T380)

232131 FT

0930/0000

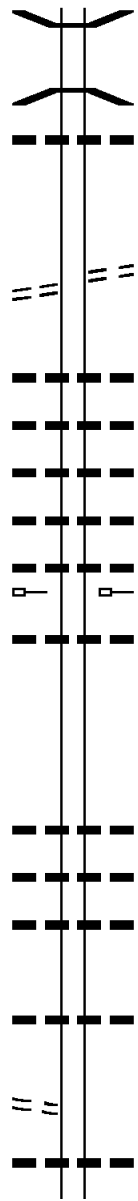
228945 FT

226474 FT

WOODLAND DR  
(T419)

0900/1176

EVERGREEN DR

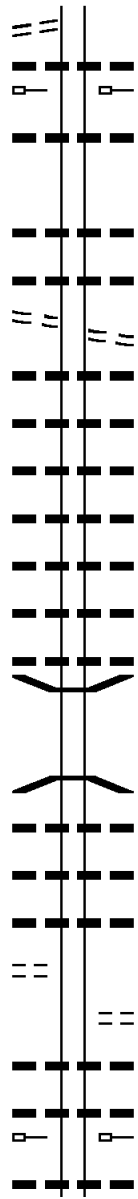


0930/1586 BMS EN 42/0006/0930/1221  
1 0 00101 0 00 0388+70  
ALLEGHENY RIVER  
0930/1221 BMSBG 42/0006/0930/1221  
018 " DIA CIRC CONCR  
0930/1175 LEN=0035 INSTALLED UNKN  
  
232131 FT 1 0 00101 0 00 0376+54  
BROOKLYN SIDE RD  
(T488)  
5 0930/0000 LENGTH(AH 3256 BK 3186)  
  
0920/2129 015 " DIA CIRC CONCR  
LEN=0060 INSTALLED UNKN  
0920/1858 015 " DIA CIRC CONCR  
LEN=0060 INSTALLED UNKN  
048 " DIA CIRC CONCR  
0920/1405 LEN=0060 INSTALLED UNKN  
015 " DIA CIRC CONCR  
0920/0983 LEN=0065 INSTALLED UNKN  
018 " DIA CIRC CONCR  
0920/0673 LEN=0055 INSTALLED UNKN  
0920/0623 MILEPOST 158.00  
036 " DIA CIRC CONCR  
0920/0363 LEN=0085 INSTALLED 2000  
228945 FT 1 0 00101 0 00 0344+71  
5 0920/0000 LENGTH(AH 3186 BK 2471)  
  
0910/0916 015 " DIA CIRC CONCR  
LEN=0040 INSTALLED UNKN  
0910/0675 015 " DIA CIRC CONCR  
LEN=0090 INSTALLED UNKN  
024 " DIA CIRC CONCR  
0910/0225 LEN=0075 INSTALLED UNKN  
226474 FT 1 0 00101 0 00 0320+00  
5 0910/0000 LENGTH(AH 2471 BK 2428)  
018 " DIA CIRC METAL  
0900/2290 LEN=0040 INSTALLED UNKN  
  
0900/1132 015 " DIA CIRC CONCR  
LEN=0065 INSTALLED UNKN

DIR: B TOTAL LEN: 49.871 MI. DIST: 02-5 SR: 6  
 LEFT MUN: LIBERTY T RIGHT MUN: LIBERTY T

(T419)

0900/1012



0900/0779	021 " DIA	CIRC	CONCR	LEN=0060	INSTALLED	UNKN
0900/0211	MILEPOST	157.00				
0900/0187	015 " DIA	CIRC	CONCR	LEN=0075	INSTALLED	UNKN
224046 FT	1 0 00101	0 00	0295+75			
5 0900/0000	LENGTH(AH	2428	BK 2763)			
0890/2580	015 " DIA	CIRC	CONCR	LEN=0060	INSTALLED	UNKN
0890/2349	018 " DIA	CIRC	CONCR	LEN=0055	INSTALLED	UNKN
0890/1985	UPPER GRIMES RD	(T350)				
0890/1886	018 " DIA	CIRC	CONCR	LEN=0055	INSTALLED	UNKN
0890/1680	018 " DIA	CIRC	CONCR	LEN=0060	INSTALLED	UNKN
0890/1450	018 " DIA	CIRC	CONCR	LEN=0060	INSTALLED	UNKN
0890/1213	018 " DIA	CIRC	CONCR	LEN=0075	INSTALLED	UNKN
0890/1023	015 " DIA	CIRC	CONCR	LEN=0055	INSTALLED	UNKN
0890/0636	015 " DIA	CIRC	CONCR	LEN=0060	INSTALLED	UNKN
0890/0225	060"H 60"	W CON	BOX CUL	LEN=0055	INSTALLED	UNKN
0890/0026	BMSSEN 42/	0006/0890/0000				
221283 FT	1 0 00101	0 00	0268+12			
5 0890/0000	OSTRANDER HOLLOW	BMSBG 42/0006/0890/0000				
0880/2791	LENGTH(AH	2763	BK 3309)			
0880/2417	015 " DIA	CIR	PLASTIC	LEN=0060	INSTALLED	2006
0880/2017	015 " DIA	CIRC	CONCR	LEN=0065	INSTALLED	UNKN
0880/1596	015 " DIA	CIRC	CONCR	LEN=0055	INSTALLED	UNKN
0880/1595	S FREER RD	(T420)				
0880/1282	030 " DIA	CIRC	CONCR	LEN=0075	INSTALLED	UNKN
0880/1016	015 " DIA	CIRC	CONCR	LEN=0060	INSTALLED	UNKN
0880/0815	MILEPOST	156.00				
	015 " DIA	CIRC	CONCR	LEN=0060	INSTALLED	UNKN

LOWER GRIMES RD  
(T380)

0890/1985

221283 FT

S FREER RD  
(T420)

0880/1618

DIR: B TOTAL LEN: 49.871 MI. DIST: 02-5 SR: 6  
 LEFT MUN: LIBERTY T RIGHT MUN: LIBERTY T

	0880/0516	015 "DIA CIRC CONCR LEN=0055 INSTALLED UNKN
	0880/0210	015 "DIA CIRC CONCR LEN=0050 INSTALLED UNKN
217974 FT	217974 FT	1 0 00101 0 00 0235+00
	0880/0000	LENGTH(AH 3309 BK 2498)
	0870/1162	015 "DIA CIR PLASTIC LEN=0055 INSTALLED 2006
	0870/0265	015 "DIA CIRC CONCR LEN=0055 INSTALLED UNKN
215476 FT	215476 FT	1 0 00101 0 00 0210+00
	0870/0000	LENGTH(AH 2498 BK 2507)
	0860/2347	018 "DIA CIRC CONCR LEN=0060 INSTALLED UNKN
	0860/1613	015 "DIA CIRC CONCR LEN=0050 INSTALLED UNKN
	0860/1266	048 "DIA CIRC CONCR LEN=0080 INSTALLED UNKN
	0860/1128	OPEN BROOK RD (T418)
	0860/0986	015 "DIA CIRC CONCR LEN=0050 INSTALLED UNKN
	0860/0701	015 "DIA CIRC CONCR LEN=0050 INSTALLED UNKN
	0860/0394	015 "DIA CIRC CONCR LEN=0050 INSTALLED UNKN
	0860/0098	015 "DIA CIRC CONCR LEN=0050 INSTALLED UNKN
212969 FT	212969 FT	1 0 00101 0 00 0184+85
	0860/0000	LENGTH(AH 2507 BK 2542)
	0850/2175	015 "DIA CIRC CONCR LEN=0050 INSTALLED UNKN
	0850/1388	015 "DIA CIRC CONCR LEN=0050 INSTALLED UNKN
	0850/1078	015 "DIA CIRC CONCR LEN=0050 INSTALLED UNKN
	0850/0771	015 "DIA CIRC CONCR LEN=0050 INSTALLED UNKN
	0850/0068	072 "DIA CIRC CONCR LEN=0040 INSTALLED UNKN
210427 FT	210427 FT	1 0 00101 0 00 0159+73
	0850/0000	LENGTH(AH 2542 BK 2953)

EXTRACT DATE: 12/18/2023  
PRINT DATE: 12/19/2023

ROADWAY MANAGEMENT SYSTEM  
SLD COUNTY/SR - ANNUAL PRINT

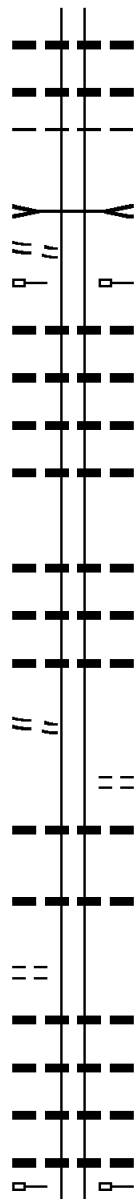
PAGE NUMBER: 32  
COUNTY: MCKEAN

DIR: B TOTAL LEN: 49.871 MI.  
LEFT MUN: LIBERTY T

DIST: 02-5 SR: 6  
RIGHT MUN: LIBERTY T

PUMP STATION RD  
(T381)

0840/1196



0840/2412	048 " DIA	CIRC CONCR	LEN=0075	INSTALLED UNKN
0840/1907	015 " DIA	CIRC CONCR	LEN=0050	INSTALLED UNKN
0840/1327	LIBERTY KEATING T			
0840/1266	BRANCH OPEN BROOK STRUCTURE LENGTH 14 FT			
	BMSID 42/0006/0840/1266			
0840/0957		MILEPOST	154.00	
0840/0915	015 " DIA	CIRC CONCR	LEN=0045	INSTALLED 2000
0840/0673	018 " DIA	CIRC CONCR	LEN=0050	INSTALLED UNKN
0840/0450	015 " DIA	CIRC CONCR	LEN=0050	INSTALLED UNKN
0840/0011	015 " DIA	CIRC CONCR	LEN=0045	INSTALLED UNKN
207474 FT	1 0 00101 0 00 0130+00			
0840/0000	LENGTH(AH 2953 BK 2487)			
0830/2211	015 " DIA	CIRC CONCR	LEN=0050	INSTALLED UNKN
0830/1910	015 " DIA	CIR PLASTIC	LEN=0045	INSTALLED UNKN
0830/1634	018 " DIA	CIR PLASTIC	LEN=0045	INSTALLED UNKN
	BAKER RD (T379)			
0830/0684	018 " DIA	CIRC METAL	LEN=0045	INSTALLED 1989
0830/0671	015 " DIA	CIRC CONCR	LEN=0045	INSTALLED UNKN
0830/0061	015 " DIA	CIRC CONCR	LEN=0045	INSTALLED UNKN
204987 FT	204987 FT			
0830/0000	LENGTH(AH 2487 BK 2512)			
0820/2158	015 " DIA	CIRC METAL	LEN=0045	INSTALLED UNKN
0820/1817	018 " DIA	CIR PLASTIC	LEN=0045	INSTALLED UNKN
0820/1511	018 " DIA	CIR PLASTIC	LEN=0045	INSTALLED UNKN
0820/1210	018 " DIA	CIR PLASTIC	LEN=0030	INSTALLED 2005
0820/0835		MILEPOST	153.00	

PIERCE BROOK RD  
(T368)

0830/1011

1 0 00101 0 00 0105+06  
STICKLES HOLLOW  
(T383)

204987 FT

0830/0000

DIR: B TOTAL LEN: 49.871 MI. DIST: 02-5 SR: 6  
 LEFT MUN: KEATING T RIGHT MUN: KEATING T

Stationing	Right of Way	Structure	Material	Length	Notes
202475 FT	0820/0548	018" DIA	CIRC CONCR	LEN=0075	INSTALLED 2000
	202475 FT	1' 0" DIA	CIRC CONCR	LEN=00101	INSTALLED 0080+07
	0820/0000	015" DIA	CIRC CONCR	LEN=0045	INSTALLED UNKN
	0810/2421	015" DIA	CIRC CONCR	LEN=0050	INSTALLED UNKN
	0810/1992	015" DIA	CIRC CONCR	LEN=0050	INSTALLED UNKN
	0810/1604	018" DIA	CIRC CONCR	LEN=0055	INSTALLED 2000
	0810/1222	018" DIA	CIRC CONCR	LEN=0065	INSTALLED 2000
	0810/0858	048" H 84" W	CON BOX CUL	LEN=0050	INSTALLED UNKN
	0810/0580	018" DIA	CIR PLASTIC	LEN=0050	INSTALLED 2006
199966 FT	0810/0107	1' 0" DIA	CIRC CONCR	LEN=00101	INSTALLED 0055+00
	199966 FT	NC GRAND ARMY	OF THE REPU HW		
	0810/0000	015" DIA	CIRC CONCR	LEN=0060	INSTALLED UNKN
	0800/2650	018" DIA	CIRC CONCR	LEN=0060	INSTALLED UNKN
	0800/2178	018" DIA	CIRC CONCR	LEN=0060	INSTALLED UNKN
JANE WARE RD (T556)	0800/2009	" "			
	0800/1788	018" DIA	CIRC CONCR	LEN=0055	INSTALLED 2000
	0800/1284	015" DIA	CIRC CONCR	LEN=0060	INSTALLED UNKN
	0800/0781	015" DIA	CIRC CONCR	LEN=0060	INSTALLED UNKN
	0800/0605		MILEPOST		152.00
	0800/0297		GIFFORD HOLLOW RD		(T415)
	0800/0295	018" DIA	CIRC CONCR	LEN=0055	INSTALLED UNKN
KLEISATH RD (T555)	0800/0037	" "			
	197272 FT	1' 0" DIA	CIRC CONCR	LEN=00101	INSTALLED 0028+65
	0800/0000	015" DIA	CIRC CONCR	LEN=0050	INSTALLED UNKN
	0790/2644	015" DIA	CIRC CONCR	LEN=0060	INSTALLED UNKN
	0790/2206	015" DIA	CIRC CONCR	LEN=0055	INSTALLED UNKN
	0790/2022	015" DIA	CIRC CONCR	LEN=0060	INSTALLED UNKN
	0790/1522	015" DIA	CIRC CONCR	LEN=0060	INSTALLED UNKN

DIR: B TOTAL LEN: 49.871 MI. DIST: 02-5 SR: 6  
 LEFT MUN: KEATING T RIGHT MUN: KEATING T

KLEISATH RD  
 (T555)

0790/0092

1 0 00101 0 00 0000+00 194451 FT  
 EAST VALLEY RD  
 (T364)

0790/0000

RAILROAD AV  
 (T598)

0780/1195

WATER ST  
 (SR0046 SEG 0320/0000)

0770/0345

0790/1040	018 " DIA	CIR PLASTIC
	LEN=0060	INSTALLED UNKN
0790/0613	018 " DIA	CIR PLASTIC
	LEN=0055	INSTALLED UNKN
0790/0180	018 " DIA	CIR PLASTIC
	LEN=0050	INSTALLED UNKN
0790/0022	015 " DIA	CIRC CONCR
	LEN=0100	INSTALLED UNKN
194451 FT	SR 0046 SH	(SR0046 SEG 0310/2666)
0790/0000	LENGTH(AH 2821 BK 2792)	
	018 " DIA	CIRC CONCR
0780/2416	LEN=0045	INSTALLED 2000
	018 " DIA	CIRC CONCR
0780/2182	LEN=0045	INSTALLED 2000
	ALLAN ST	
	(T511)	
0780/2018	018 " DIA	CIRC CONCR
	LEN=0045	INSTALLED 2000
	015 " DIA	CIRC CONCR
0780/1714	LEN=0200	INSTALLED UNKN
	ROSE ST	
	(T510)	
0780/1694	015 " DIA	CIRC CONCR
	LEN=0218	INSTALLED 2000
0780/1487		
	(APRA) DUFFY INC	
	DUFFY INC RD	
0780/1120	(PRDR)	
0780/0987		MILEPOST 151.00
0780/0174	BMS EN 42/0006/0780/0000	
	KEATING	
0780/0075	SMETHPORT B	
191659 FT	1 0 00277 0 01 0860+53	
	VILLAGE: EAST SMETHPORT	
	POTATO CREEK	
	BMSBG 42/0006/0780/0000	
0780/0000	LENGTH(AH 2792 BK 1522)	
	FOREST AV	
0770/0643	(BORO)	
	WATER ST	
0770/0345	(BORO)	
	033 " DIA	CIRC CONCR
0770/0296	LEN=0060	INSTALLED UNKN



EXTRACT DATE: 12/18/2023  
PRINT DATE: 12/19/2023

ROADWAY MANAGEMENT SYSTEM  
SLD COUNTY/SR - ANNUAL PRINT

PAGE NUMBER: 29  
COUNTY: MCKEAN

DIR: B TOTAL LEN: 49.871 MI.  
LEFT MUN: SMETHPORT B

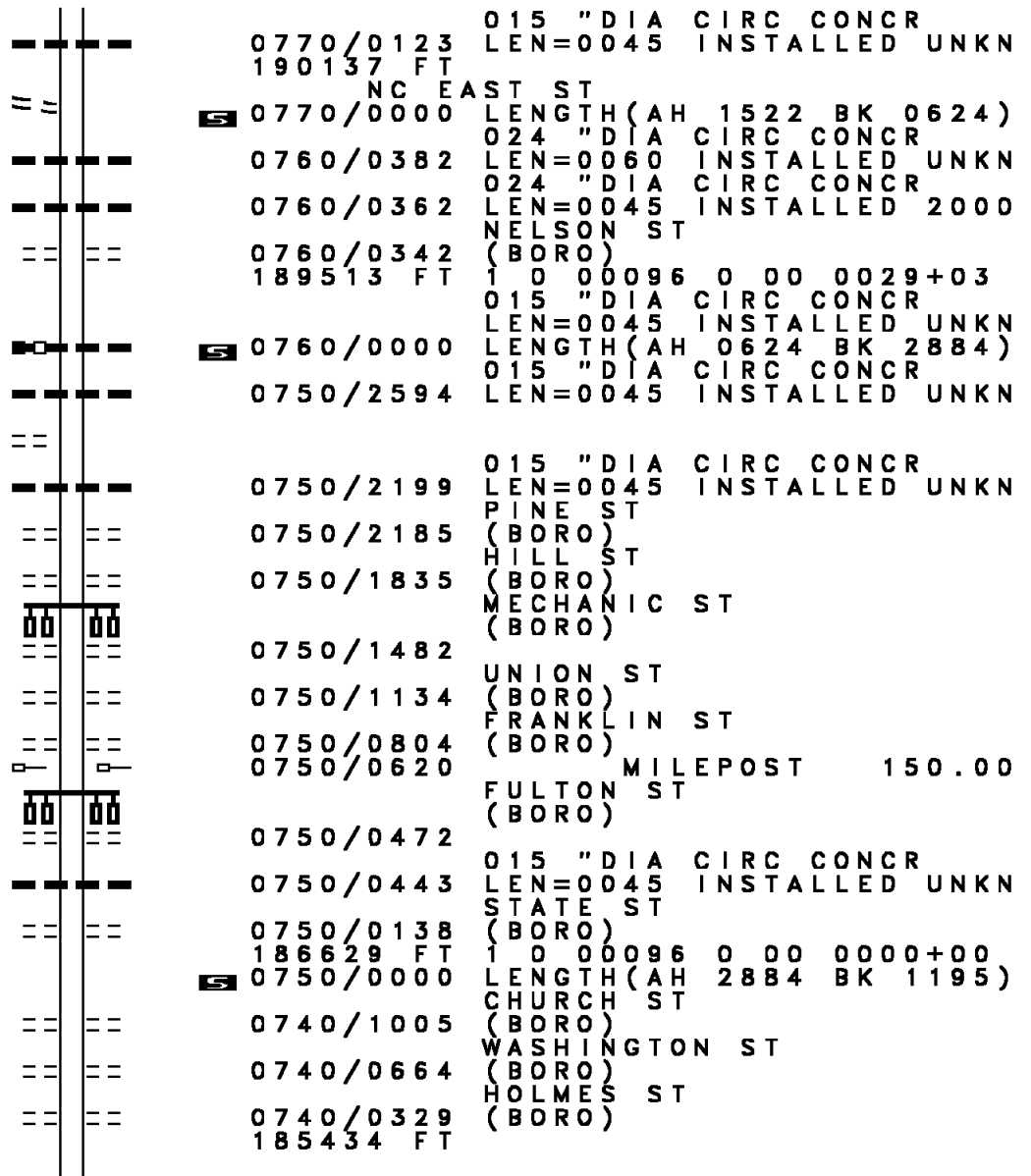
DIST: 02-5 SR: 6  
RIGHT MUN: SMETHPORT B

1 0 00277 0 01 0875+56 190137 FT  
MAIN ST  
(BORO) 0770/0000

ALLEGHENY ST  
(BORO) 0760/0000

PIKE ST  
(BORO) 0750/2535

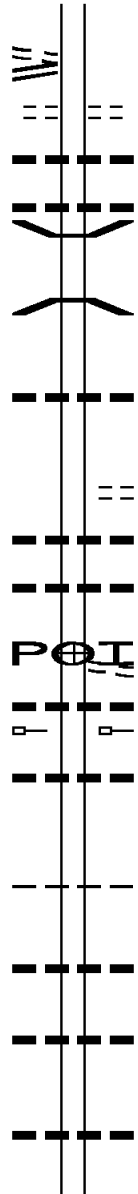
1 0 00095 0 00 1854+91 185434 FT  
MARVIN ST



DIR: B TOTAL LEN: 49.871 MI. DIST: 02-5 SR: 6  
 LEFT MUN: SMETHPORT B RIGHT MUN: SMETHPORT B

(BORO)  
 MAIN ST  
 (SR0059 SEG 0580/2041) 0740/0000

Stationing	Description	Material / Details
0740/0000	NC MAIN ST	LENGTH(AH 1195 BK 2083)
0730/1744	W WATER ST	(BORO)
0730/1356	018" DIA CIR PLASTIC	LEN=0036 INSTALLED 2014
0730/1283	018" DIA CIR PLASTIC	LEN=0036 INSTALLED 2014
0730/1239	BMSSEN 42/0006/0730/1111	1 0 00095 0 00 1834+09
0730/1111	MARVIN CREEK	BMSBG 42/0006/0730/1111
0730/0023	018" DIA CIR PLASTIC	LEN=0060 INSTALLED 1999
183351 FT	1 0 00095 0 00 1834+09	W WILLOW ST
0730/0000	(BORO)	LENGTH(AH 2083 BK 1896)
0720/1631	016" DIA CIRC CONCR	LEN=0200 INSTALLED UNKN
0720/1292	016" DIA CIRC CONCR	LEN=0040 INSTALLED UNKN
0720/1021	(APRA) PADOT STOCKPILE	PADOT STOCKPILE #13 RD
0720/0817	(GOVT)	015" DIA CIRC CONCR
0720/0529	LEN=0040 INSTALLED 2000	MILEPOST 149.00
0720/0072	042" DIA CIRC METAL	LEN=0080 INSTALLED UNKN
181455 FT	1 0 00095 0 00 1815+61	NC MARVIN ST
0720/0000	SMETHPORT	KEATING T
0710/1153	LENGTH(AH 1896 BK 1886)	015" DIA CIRC CONCR
0710/0508	LEN=0035 INSTALLED UNKN	018" DIA CIRC CONCR
179569 FT	LEN=0048 INSTALLED UNKN	1 0 00095 0 00 1797+25
0710/0000	048" H 48" W CON BOX CUL	LEN=0040 INSTALLED UNKN
	LENGTH(AH 1886 BK 2140)	



EXTRACT DATE: 12/18/2023  
PRINT DATE: 12/19/2023

ROADWAY MANAGEMENT SYSTEM  
SLD COUNTY/SR - ANNUAL PRINT

PAGE NUMBER: 27  
COUNTY: MCKEAN

DIR: B TOTAL LEN: 49.871 MI.  
LEFT MUN: KEATING T

DIST: 02-5 SR: 6  
RIGHT MUN: KEATING T

Stationing	Material	Length	Notes
0700/0983	024 " DIA CIRC METAL	LEN=0065	INSTALLED UNKN
0700/0228	036 " DIA CIRC CONCR	LEN=0065	INSTALLED UNKN
177429 FT	1 0 00095	0 00 1775+00	
0700/0000	LENGTH(AH 2140 BK 2496)		
0690/2134	016 " DIA CIRC CONCR	LEN=0065	INSTALLED UNKN
0690/1904	016 " DIA CIRC CONCR	LEN=0070	INSTALLED UNKN
0690/1778	MILEPOST 148.00		
0690/1505	016 " DIA CIRC CONCR	LEN=0065	INSTALLED UNKN
0690/1186	030 " DIA CIRC CONCR	LEN=0095	INSTALLED 2000
0690/0698	024 " DIA CIRC CONCR	LEN=0070	INSTALLED UNKN
0690/0276	024 " DIA CIRC CONCR	LEN=0055	INSTALLED UNKN
174933 FT	1 0 00095	0 00 1750+00	
0690/0000	LENGTH(AH 2496 BK 2517)		
0680/2289	016 " DIA CIRC CONCR	LEN=0075	INSTALLED UNKN
0680/1914	048 " DIA CIRC CONCR	LEN=0080	INSTALLED UNKN
0680/1477	030 " DIA CIRC CONCR	LEN=0075	INSTALLED UNKN
0680/1048	015 " DIA CIRC CONCR	LEN=0070	INSTALLED UNKN
0680/0688	015 " DIA CIRC CONCR	LEN=0075	INSTALLED UNKN
0680/0381	018 " DIA CIRC CONCR	LEN=0070	INSTALLED UNKN
0680/0226	024 " DIA CIRC CONCR	LEN=0075	INSTALLED UNKN
172416 FT	1 0 00095	0 00 1725+00	
0680/0000	LENGTH(AH 2517 BK 2483)		
0670/2293	016 " DIA CIRC CONCR	LEN=0070	INSTALLED UNKN
0670/1923	015 " DIA CIRC CONCR	LEN=0075	INSTALLED UNKN
0670/1756	018 " DIA CIRC CONCR	LEN=0070	INSTALLED UNKN
0670/1492	MILEPOST 147.00		
0670/1487	018 " DIA CIRC CONCR	LEN=0065	INSTALLED UNKN
0670/1127	024 " DIA CIR PLASTIC	LEN=0050	INSTALLED 2017
	015 " DIA CIRC CONCR		

DIR: B TOTAL LEN: 49.871 MI. DIST: 02-5 SR: 6  
 LEFT MUN: KEATING T RIGHT MUN: KEATING T

169933 FT

0670/0721	LEN=0075	INSTALLED	UNKN
016 "DIA	CIRC	CONCR	
0670/0227	LEN=0080	INSTALLED	UNKN
169933 FT	1 0 00095	0 00	1700+00
5 0670/0000	LENGTH(AH	2483	BK 2704)
015 "DIA	CIRC	CONCR	
0660/2632	LEN=0075	INSTALLED	UNKN
016 "DIA	CIRC	CONCR	
0660/2416	LEN=0085	INSTALLED	UNKN
018 "DIA	CIRC	CONCR	
0660/2186	LEN=0115	INSTALLED	UNKN
018 "DIA	CIRC	CONCR	
0660/1961	LEN=0075	INSTALLED	UNKN
015 "DIA	CIRC	CONCR	
0660/1740	LEN=0075	INSTALLED	UNKN
015 "DIA	CIRC	CONCR	
0660/1525	LEN=0075	INSTALLED	UNKN
018 "DIA	CIRC	CONCR	
0660/0964	LEN=0065	INSTALLED	UNKN
IRONS HOLLOW			
0660/0940	(T347)		
024 "DIA	CIRC	CONCR	
0660/0770	LEN=0060	INSTALLED	UNKN

167229 FT

0660/0024	BMS EN 42/0006/0660/0000		
167229 FT	1 0 00095	0 00	1672+76
IRON HOLLOW RUN			
5 0660/0000	BMSBG 42/0006/0660/0000		
LENGTH(AH	2704	BK	2793)

164436 FT

0650/1708	MILEPOST	146.00	
015 "DIA	CIRC	CONCR	
0650/1297	LEN=0065	INSTALLED	UNKN
015 "DIA	CIRC	CONCR	
0650/0968	LEN=0065	INSTALLED	UNKN
015 "DIA	CIRC	CONCR	
0650/0768	LEN=0060	INSTALLED	UNKN
015 "DIA	CIRC	CONCR	
0650/0588	LEN=0065	INSTALLED	UNKN
015 "DIA	CIRC	CONCR	
0650/0281	LEN=0050	INSTALLED	UNKN
164436 FT	1 0 00095	0 00	1645+00
5 0650/0000	LENGTH(AH	2793	BK 2358)
015 "DIA	CIRC	CONCR	
0640/2285	LEN=0070	INSTALLED	UNKN
012 "DIA	CIRC	CONCR	
0640/1934	LEN=0080	INSTALLED	UNKN
016 "DIA	CIRC	CONCR	
0640/1833	LEN=0065	INSTALLED	UNKN

DIR: B TOTAL LEN: 49.871 MI. DIST: 02-5 SR: 6  
 LEFT MUN: KEATING T RIGHT MUN: KEATING T

162078 FT

0640/1770	018 " DIA	CIR PLASTIC
	LEN=0040	INSTALLED UNKN
0640/1373	021 " DIA	CIRC CONCR
	LEN=0065	INSTALLED UNKN
0640/1133	016 " DIA	CIRC CONCR
	LEN=0050	INSTALLED UNKN
0640/0714	018 " DIA	CIRC CONCR
	LEN=0060	INSTALLED UNKN

162078 FT 1 0 00095 0 00 1621+39

0640/0000	048 " H 80 " W	CONC STRUCT
	LEN=0040	INSTALLED UNKN
0630/2786	LENGTH(AH 2358 BK 3335)	
	015 " DIA	CIRC CONCR
	LEN=0065	INSTALLED UNKN
0630/2387	018 " DIA	CIRC CONCR
	LEN=0075	INSTALLED UNKN
0630/2135	MILEPOST 145.00	
	016 " DIA	CIRC CONCR
	LEN=0070	INSTALLED UNKN
0630/2043	015 " DIA	CIRC CONCR
	LEN=0070	INSTALLED UNKN
0630/1735	016 " DIA	CIRC CONCR
	LEN=0100	INSTALLED UNKN
0630/1354	015 " DIA	CIRC CONCR
	LEN=0075	INSTALLED UNKN
0630/1084	016 " DIA	CIRC CONCR
	LEN=0075	INSTALLED UNKN
0630/0880	024 " DIA	CIRC CONCR
	LEN=0070	INSTALLED UNKN
0630/0223	015 " DIA	CIRC CONCR
	LEN=0070	INSTALLED UNKN
0630/0030	1 0 00095 0 00 1588+05	
	KEATING	
	HAMLIN T	
0630/0000	LENGTH(AH 3335 BK 2810)	
	015 " DIA	CIRC CONCR
	LEN=0070	INSTALLED UNKN
0620/2236	018 " DIA	CIRC CONCR
	LEN=0075	INSTALLED UNKN
0620/1775	018 " DIA	CIRC CONCR
	LEN=0060	INSTALLED UNKN
0620/1441	024 " DIA	CIRC CONCR
	LEN=0060	INSTALLED UNKN
0620/0834	015 " DIA	CIRC CONCR
	LEN=0055	INSTALLED UNKN
0620/0755	015 " DIA	CIRC CONCR
	LEN=0045	INSTALLED UNKN
0620/0556		

158743 FT

EXTRACT DATE: 12/18/2023  
PRINT DATE: 12/19/2023

ROADWAY MANAGEMENT SYSTEM  
SLD COUNTY/SR - ANNUAL PRINT

PAGE NUMBER: 24  
COUNTY: MCKEAN

DIR: B TOTAL LEN: 49.871 MI.  
LEFT MUN: HAMLIN T

DIST: 02-5 SR: 6  
RIGHT MUN: HAMLIN T

KASSON RD  
(T323)

155933 FT

0610/0623

153257 FT

150217 FT

0620/0004	024 " DIA	CIRC	CONCR	LEN=0060	INSTALLED	UNKN
155933 FT	1 0 00095	0 00	1560+00			
0620/0000	LENGTH(AH	2810	BK 2676)			
0610/2325	MILEPOST		144.00			
0610/2080	018 " DIA	CIRC	METAL	LEN=0035	INSTALLED	UNKN
0610/1911	018 " DIA	CIRC	METAL	LEN=0045	INSTALLED	UNKN
0610/1682	018 " DIA	CIRC	CONCR	LEN=0055	INSTALLED	UNKN
0610/1016	018 " DIA	CIRC	METAL	LEN=0050	INSTALLED	UNKN
0610/0667	024 " DIA	CIRC	CONCR	LEN=0045	INSTALLED	UNKN
0610/0532	BMS EN 42/0006	/0610/0471		1 0 00095	0 00	1537+87
0610/0471	BLOOMSTER	HOLLOW				
153257 FT	BMSBG 42/0006	/0610/0471		1 0 00095	0 00	1533+17
0610/0000	BLOOMSTER	HOLLOW RD				
0600/2531	(T321)			LENGTH(AH	2676	BK 3040)
0600/1894	015 " DIA	CIRC	METAL	LEN=0035	INSTALLED	UNKN
0600/1476	016 " DIA	CIRC	CONCR	LEN=0070	INSTALLED	UNKN
0600/1064	015 " DIA	CIRC	CONCR	LEN=0055	INSTALLED	UNKN
0600/0712	018 " DIA	CIRC	CONCR	LEN=0065	INSTALLED	UNKN
0600/0496	016 " DIA	CIRC	CONCR	LEN=0070	INSTALLED	UNKN
0600/0108	015 " DIA	CIRC	CONCR	LEN=0055	INSTALLED	UNKN
0600/0005	MILEPOST		143.00			
150217 FT	018 " DIA	CIRC	CONCR	LEN=0070	INSTALLED	UNKN
0600/0000	1 0 00095	0 00	1502+74			
0590/1760	LENGTH(AH	3040	BK 2274)			
0590/0926	015 " DIA	CIRC	CONCR	LEN=0085	INSTALLED	UNKN
	018 " DIA	CIRC	CONCR	LEN=0085	INSTALLED	UNKN
	015 " DIA	CIRC	CONCR			

EXTRACT DATE: 12/18/2023  
PRINT DATE: 12/19/2023

ROADWAY MANAGEMENT SYSTEM  
SLD COUNTY/SR - ANNUAL PRINT

PAGE NUMBER: 23  
COUNTY: MCKEAN

DIR: B TOTAL LEN: 49.871 MI.  
LEFT MUN: HAMLIN T

DIST: 02-5 SR: 6  
RIGHT MUN: HAMLIN T

MARVINDALE RD  
(T323)

UNKNOWN RD  
(TWP )

Stationing	Length	Material	Notes
147943 FT	0590/0676	LEN=0045	INSTALLED 2000
		024 " DIA	CIRC CONCR
	0590/0238	LEN=0156	INSTALLED UNKN
	147943 FT	1 0 00095	0 00 1480+00
	0590/0000	LEN=0000	LENGTH(AH 2274 BK 2787)
		018 " DIA	CIRC CONCR
	0580/2520	LEN=0058	INSTALLED UNKN
		018 " DIA	CIRC CONCR
	0580/1730	LEN=0048	INSTALLED UNKN
		018 " DIA	CIRC CONCR
	0580/1290	LEN=0060	INSTALLED UNKN
0580/1244			
	0580/0375	BMS EN 42/0006	/0580/0310
		1 0 00095	0 00 1455+33
		P3	
		WARNER BROOK	
	0580/0309	BMS BG 42/0006	/0580/0310
145156 FT	145156 FT	1 0 00095	0 00 1452+26
		SR 0146	SH
	0580/0000	LEN=0000	(SR0146 SEG 0010/0000)
	0570/2047	LEN=0000	LENGTH(AH 2787 BK 2208)
			MILEPOST 142.00
0570/1865			
	0570/1752	LEN=0080	INSTALLED UNKN
		018 " DIA	CIRC CONCR
	0570/1447	LEN=0070	INSTALLED 2000
		018 " DIA	CIRC CONCR
	0570/1214	LEN=0075	INSTALLED UNKN
		018 " DIA	CIRC CONCR
	0570/0906	LEN=0070	INSTALLED UNKN
		018 " DIA	CIRC CONCR
	0570/0656	LEN=0070	INSTALLED UNKN
		018 " DIA	CIRC CONCR
	0570/0127	LEN=0070	INSTALLED UNKN
142948 FT	142948 FT	1 0 00095	0 00 1430+00
		VILLAGE: MARVINDALE	
	0570/0000	LEN=0000	LENGTH(AH 2208 BK 2503)
		018 " DIA	CIRC CONCR
	0560/2413	LEN=0070	INSTALLED UNKN
		018 " DIA	CIRC CONCR
	0560/2077	LEN=0070	INSTALLED UNKN
		018 " DIA	CIRC CONCR
	0560/1798	LEN=0065	INSTALLED UNKN
		018 " DIA	CIRC CONCR

DIR: B TOTAL LEN: 49.871 MI. DIST: 02-5 SR: 6  
 LEFT MUN: HAMLIN T RIGHT MUN: HAMLIN T

	0560/1508	LEN=0070	INSTALLED UNKN
		018 "DIA	CIRC CONCR
	0560/1211	LEN=0060	INSTALLED UNKN
		018 "DIA	CIRC CONCR
	0560/0375	LEN=0150	INSTALLED UNKN
		018 "DIA	CIRC CONCR
140445 FT	0560/0124	LEN=0150	INSTALLED UNKN
	140445 FT	1 0 00095	0 00 1405+00
	0560/0000	LENGTH(AH	2503 BK 2498)
		018 "DIA	CIRC CONCR
	0550/2140	LEN=0075	INSTALLED UNKN
	0550/1898		MILEPOST 141.00
		036 "DIA	CIRC CONCR
	0550/1280	LEN=0060	INSTALLED UNKN
		STRAWBERRY LN	
	0550/1085	(TWP )	
		018 "DIA	CIRC CONCR
	0550/0942	LEN=0120	INSTALLED UNKN
		018 "DIA	CIRC CONCR
	0550/0627	LEN=0070	INSTALLED UNKN
		018 "DIA	CIRC CONCR
137947 FT	0550/0177	LEN=0065	INSTALLED UNKN
	137947 FT	1 0 00095	0 00 1380+02
	0550/0000	LENGTH(AH	2498 BK 2486)
		018 "DIA	CIRC CONCR
	0540/1882	LEN=0065	INSTALLED UNKN
		018 "DIA	CIRC CONCR
	0540/1345	LEN=0060	INSTALLED UNKN
		048 "DIA	CIRC CONCR
	0540/0833	LEN=0090	INSTALLED UNKN
		018 "DIA	CIRC CONCR
	0540/0048	LEN=0065	INSTALLED UNKN
135461 FT	135461 FT	1 0 00095	0 00 1355+16
	0540/0000	LENGTH(AH	2486 BK 2465)
		018 "DIA	CIRC CONCR
	0530/1833	LEN=0060	INSTALLED UNKN
	0530/1475		MILEPOST 140.00
		018 "DIA	CIRC CONCR
	0530/1386	LEN=0080	INSTALLED 2000
		BMS EN 42/0006	/0530/0946
	0530/0959	1 0 00095	0 00 1339+97
		BRANCH MARVIN CREEK	
	0530/0946	BMS BG 42/0006	/0530/0946

DEWEY AV  
(T319)



DIR: B TOTAL LEN: 49.871 MI. DIST: 02-5 SR: 6  
 LEFT MUN: HAMLIN T RIGHT MUN: HAMLIN T

Location	Stationing	Length	Material
	0530/0584	132996 FT	018" DIA CIRC CONCR
	0530/0000	130174 FT	LEN=0050 INSTALLED 2000 1 0 00095 0 00 1330+55 LENGTH(AH 2465 BK 2822)
	0520/2752		015" DIA CIRC CONCR LEN=0050 INSTALLED UNKN
	0520/1851		018" DIA CIRC CONCR LEN=0040 INSTALLED UNKN
HAROLD ST (TWP)	0520/1432		018" DIA CIRC CONCR LEN=0035 INSTALLED UNKN
	0520/1239		015" DIA CIRC CONCR LEN=0040 INSTALLED UNKN
SCHOOL ST (T481)	0520/1076		015" DIA CIRC CONCR LEN=0040 INSTALLED UNKN
	0520/0737		SCHOOL ST (T324) 018" DIA CIRC METAL LEN=0035 INSTALLED UNKN
	0520/0730		021" DIA CIRC CONCR LEN=0040 INSTALLED UNKN
	0520/0714		015" DIA CIRC CONCR LEN=0040 INSTALLED UNKN
	0520/0520		FOREST AV (T481) 015" DIA CIRC CONCR LEN=0035 INSTALLED UNKN
	0520/0334		CLEVELAND AV (T324) CHAMBER ST (T479)
HARRISON RD (T450)	0520/0266		0520/0120
	0520/0023		018" DIA CIRC CONCR LEN=0040 INSTALLED UNKN
	0520/0021	130174 FT	BMSSEN 42/0006/0520/0000 1 0 00095 0 00 1302+32 BRANCH MARVIN CREEK BMSBG 42/0006/0520/0000 LENGTH(AH 2822 BK 2741)
	0520/0008		RANDALL AV (T478)
	0520/0000		0510/2641
WILLIAMS ST (TWP)	0510/2574		0510/2362 ORCHARD ST (T477) 018" DIA CIRC CONCR

EXTRACT DATE: 12/18/2023  
PRINT DATE: 12/19/2023

ROADWAY MANAGEMENT SYSTEM  
SLD COUNTY/SR - ANNUAL PRINT

PAGE NUMBER: 20  
COUNTY: MCKEAN

DIR: B TOTAL LEN: 49.871 MI.  
LEFT MUN: HAMLIN T

DIST: 02-5 SR: 6  
RIGHT MUN: HAMLIN T

0510/2351	LEN=0035	INSTALLED UNKN
018 "DIA	CIRC CONCR	
0510/2107	LEN=0055	INSTALLED UNKN
0510/1728	MILEPOST 139.00	
018 "DIA	CIRC CONCR	
0510/1722	LEN=0050	INSTALLED UNKN
015 "DIA	CIRC CONCR	
0510/1429	LEN=0050	INSTALLED UNKN
015 "DIA	CIRC CONCR	
0510/1099	LEN=0045	INSTALLED UNKN
018 "DIA	CIRC CONCR	
0510/0879	LEN=0080	INSTALLED UNKN
<b>RBR</b>		
0510/0611	BMS EN 42/0006/0510/0563	
1 0 00095 0 00 1280+79		
<b>RBR</b>		
0510/0562	BMSBG 42/0006/0510/0563	
1 0 00095 0 00 1275+18		
VILLAGE: HAZEL HURST		
0510/0000	LENGTH(AH 2741 BK 2503)	
015 "DIA	CIRC CONCR	
0500/2217	LEN=0075	INSTALLED UNKN
018 "DIA	CIRC CONCR	
0500/1966	LEN=0080	INSTALLED UNKN
018 "DIA	CIRC CONCR	
0500/1718	LEN=0085	INSTALLED UNKN
018 "DIA	CIRC CONCR	
0500/1415	LEN=0085	INSTALLED UNKN
018 "DIA	CIRC CONCR	
0500/1125	LEN=0085	INSTALLED UNKN
015 "DIA	CIRC CONCR	
0500/0651	LEN=0070	INSTALLED UNKN
015 "DIA	CIRC CONCR	
0500/0412	LEN=0075	INSTALLED UNKN
015 "DIA	CIRC CONCR	
0500/0097	LEN=0075	INSTALLED UNKN
1 0 00095 0 00 1250+00		
0500/0000	LENGTH(AH 2503 BK 2462)	
015 "DIA	CIRC CONCR	
0490/2005	LEN=0075	INSTALLED UNKN
015 "DIA	CIRC CONCR	
0490/1552	LEN=0075	INSTALLED UNKN
0490/1478	MILEPOST 138.00	
015 "DIA	CIRC CONCR	
0490/1188	LEN=0075	INSTALLED UNKN
015 "DIA	CIRC CONCR	
0490/0738	LEN=0075	INSTALLED UNKN

DEWEY AV  
(T319)

127433 FT  
0510/0000

124930 FT

DIR: B TOTAL LEN: 49.871 MI. DIST: 02-5 SR: 6  
 LEFT MUN: HAMLIN T RIGHT MUN: HAMLIN T

122468 FT

119932 FT

117479 FT

LINDHOLM RD  
 (SR3015 SEG 0010/0000) 0460/2041

0490/0301	015 " DIA	CIRC CONCR	LEN=0075	INSTALLED UNKN
122468 FT	1 0 00095	0 00 1225+37		
0490/0000	LENGTH(AH	2462 BK 2536)		
0480/2443	015 " DIA	CIRC CONCR	LEN=0080	INSTALLED UNKN
0480/2056	015 " DIA	CIRC CONCR	LEN=0080	INSTALLED UNKN
0480/1732	018 " DIA	CIRC CONCR	LEN=0080	INSTALLED UNKN
0480/1535	015 " DIA	CIRC CONCR	LEN=0080	INSTALLED UNKN
0480/1302	015 " DIA	CIRC CONCR	LEN=0075	INSTALLED UNKN
0480/0904	REST AREA A PL	(SR9202 SEG 0010/0124)		
0480/0869	036 " DIA	CIRC CONCR	LEN=0100	INSTALLED 2000
0480/0828	REST AREA A PL	(SR9202 SEG 0010/0000)		
0480/0649	015 " DIA	CIRC CONCR	LEN=0080	INSTALLED UNKN
0480/0171	015 " DIA	CIRC CONCR	LEN=0075	INSTALLED UNKN
119932 FT	1 0 00095	0 00 1200+01		
0480/0000	LENGTH(AH	2536 BK 2453)		
0470/2222	015 " DIA	CIR PLASTIC	LEN=0075	INSTALLED UNKN
0470/1906	018 " DIA	CIRC CONCR	LEN=0075	INSTALLED UNKN
0470/1608	018 " DIA	CIR PLASTIC	LEN=0075	INSTALLED UNKN
0470/1294	018 " DIA	CIRC CONCR	LEN=0075	INSTALLED UNKN
0470/1197	MILEPOST	137.00		
0470/0842	015 " DIA	CIRC CONCR	LEN=0075	INSTALLED UNKN
0470/0471	015 " DIA	CIRC CONCR	LEN=0075	INSTALLED UNKN
117479 FT	1 0 00095	0 00 1175+32		
NC GR	KANE CREEK	STRUCTURE LENGTH 14 FT		
0470/0000	BMSID 42/0006/0470/0000	LENGTH(AH	2453 BK 2082)	
0460/1750	015 " DIA	CIRC CONCR	LEN=0060	INSTALLED UNKN
	HAMLIN			

DIR: B TOTAL LEN: 49.871 MI. DIST: 02-5 SR: 6  
 LEFT MUN: HAMLIN T RIGHT MUN: HAMLIN T

Street Name	Segment ID	Length (FT)	Material / Notes
MOUNT JEWETT B	0460/1581		018" DIA CIRC PLASTIC
	0460/1350		LEN=0040 INSTALLED 1997
MARTIN GEER DR (TWP)	0460/1123		
	0460/0970		018" DIA CIRC CONCR LEN=0055 INSTALLED UNKN
	0460/0641		018" DIA CIRC PLASTIC LEN=0055 INSTALLED 2000
	0460/0357		SNOW DOME RD (BORO)
1 0 00095 0 00 1154+60 115397 FT POPLAR ST (BORO)	0460/0000		
	0460/0000		LENGTH(AH 2082 BK 2364) 015" DIA CIRC CONCR
BRIDGE ST (SR3011 SEG 0010/0000)	0450/1718		LEN=0200 INSTALLED UNKN
	0450/1476		018" DIA CIRC CONCR LEN=0040 INSTALLED UNKN
HILL ST (BORO)	0450/1363		
	0450/1132		015" DIA CIRC CONCR LEN=0045 INSTALLED UNKN
	0450/0691		024" DIA CIRC CONCR LEN=0045 INSTALLED UNKN
PHILIPS ST (BORO)	0450/0609		
	0450/0393		MILEPOST 136.00
	0450/0333		018" DIA CIRC CONCR LEN=0042 INSTALLED UNKN
SHORT ST (BORO)	0450/0271		
113033 FT		113033 FT	1 0 00095 0 00 1130+92 CHESTNUT ST (BORO)
	0450/0000		LENGTH(AH 2364 BK 2924)
MCCLELLAN AV (BORO)	0440/2861		
	0440/2630		OBERG AV (BORO)
	0440/2597		015" DIA CIRC CONCR LEN=0040 INSTALLED UNKN
BRENNAN AV (BORO)	0440/2430		
	0440/2336		015" DIA CIRC CONCR LEN=0040 INSTALLED 1994
	0440/2145		015" DIA CIRC CONCR LEN=0042 INSTALLED UNKN ANDERSON ST

DIR: B TOTAL LEN: 49.871 MI. DIST: 02-5 SR: 6  
 LEFT MUN: MOUNT JEWETT B RIGHT MUN: MOUNT JEWETT B

BOYD ST  
(BORO)

0440/1935

== 0440/2110 (BORO)  
 --- 018 "DIA CIRC CONCR  
 --- 0440/2097 LEN=0036 INSTALLED UNKN  
 --- 018 "DIA CIRC CONCR  
 --- 0440/1952 LEN=0040 INSTALLED UNKN

CENTER ST  
(BORO)

0440/1571

== 0440/1907 015 "DIA CIRC CONCR  
 --- LEN=0036 INSTALLED UNKN  
 --- UNKNOWN RD  
 == 0440/1629 (BORO)  
 --- 018 "DIA CIRC CONCR  
 --- 0440/1597 LEN=0035 INSTALLED UNKN

KUSHEQUA AV  
(SR3009 SEG 0010/0000)

0440/0647

== 0440/1489 GULLUP AV  
 --- (BORO)  
 --- 018 "DIA CIRC CONCR  
 --- 0440/1481 LEN=0040 INSTALLED UNKN  
 --- 015 "DIA CIRC CONCR  
 --- 0440/1162 LEN=0038 INSTALLED UNKN  
 --- UNKNOWN RD  
 == 0440/1064 (BORO)  
 --- 018 "DIA CIRC CONCR  
 --- 0440/0974 LEN=0035 INSTALLED UNKN

110109 FT

== 0440/0029 015 "DIA CIRC CONCR  
 --- LEN=0035 INSTALLED UNKN  
 --- 110109 FT 1 0 00095 0 00 1101+66  
 --- DIVISION ST  
 --- (BORO)

5 0440/0000 LENGTH(AH 2924 BK 2474)

--- 018 "DIA CIRC CONCR  
 --- 0430/2447 LEN=0030 INSTALLED UNKN  
 --- 015 "DIA CIRC CONCR  
 --- 0430/2424 LEN=0034 INSTALLED UNKN

--- 018 "DIA CIRC CONCR  
 --- 0430/1817 LEN=0080 INSTALLED UNKN

--- 018 "DIA CIRC METAL  
 --- 0430/1213 LEN=0035 INSTALLED UNKN  
 --- 0430/0698 BMSSEN 42/0006/0430/0576  
 --- 1 0 00095 0 00 1082+82

--- 0430/0576 BUFFALO & PITTSBURGH RR  
 --- BMSBG 42/0006/0430/0576  
 --- 0430/0447 MILEPOST 135.00  
 --- 015 "DIA CIRC CONCR

DIR: B TOTAL LEN: 49.871 MI. DIST: 02-5 SR: 6  
 LEFT MUN: MOUNT JEWETT B RIGHT MUN: MOUNT JEWETT B

1 0 00095 0 00 1076+95 107635 FT  
 DAYTON ST  
 (BORO) 0430/0000

0430/0037	LEN=0037	INSTALLED	UNKN
107635 FT			
0430/0000	LENGTH(AH 2474 BK 3447)		
0420/3150	CAMPBELLTOWN RD		
0420/3143	(SR3005 SEG 0116/0649)		
0420/2973	015 "DIA CIRC METAL		
	LEN=0060	INSTALLED	UNKN
	015 "DIA CIRC METAL		
	LEN=0200	INSTALLED	UNKN
	018 "DIA CIRC CONCR		
0420/1692	LEN=0050	INSTALLED	UNKN
0420/1473	015 "DIA CIRC CONCR		
0420/0906	LEN=0060	INSTALLED	UNKN
0420/0314	015 "DIA CIRC CONCR		
104188 FT	LEN=0070	INSTALLED	1994
	015 "DIA CIRC CONCR		
	LEN=0065	INSTALLED	UNKN
	1 0 00095 0 00 1042+55		
	024 "DIA CIRC CONCR		
	LEN=0040	INSTALLED	UNKN
	NC MAIN ST		
	MOUNT JEWETT		
	HAMLIN T		
0420/0000	LENGTH(AH 3447 BK 3255)		
0410/2293	015 "DIA CIRC CONCR		
0410/1875	LEN=0050	INSTALLED	UNKN
	MILEPOST 134.00		
0410/1140	015 "DIA CIRC CONCR		
0410/0729	LEN=0048	INSTALLED	UNKN
	015 "DIA CIRC METAL		
	LEN=0048	INSTALLED	UNKN
100933 FT	1 0 00095 0 00 1010+00		
0410/0000	LENGTH(AH 3255 BK 2993)		
0400/2859	018 "DIA CIRC CONCR		
	LEN=0050	INSTALLED	UNKN
0400/1487	036 "DIA CIRC CONCR		
	LEN=0060	INSTALLED	2015

DIR: B TOTAL LEN: 49.871 MI. DIST: 02-5 SR: 6  
 LEFT MUN: HAMLIN T RIGHT MUN: HAMLIN T

Stationing	Notes	Material	Length	Installation	Remarks
097940 FT		015 " DIA CIRC CONCR	0400/0549	LEN=0045	INSTALLED UNKN
		018 " DIA CIRC CONCR	097940 FT	1 0 00095	0 00 0980+07
		015 " DIA CIRC CONCR	0400/0000	LEN=0045	INSTALLED UNKN
		018 " DIA CIRC CONCR	0390/2352	LEN=0050	INSTALLED UNKN
		MILEPOST	0390/2101		133.00
		018 " DIA CIRC CONCR	0390/1715	LEN=0045	INSTALLED UNKN
		018 " DIA CIRC CONCR	0390/0892	LEN=0055	INSTALLED UNKN
		015 " DIA CIRC CONCR	0390/0663	LEN=0040	INSTALLED UNKN
		018 " DIA CIR PLASTIC	0390/0430	LEN=0050	INSTALLED UNKN
		018 " DIA CIRC CONCR	0390/0089	LEN=0050	INSTALLED UNKN
095433 FT		018 " DIA CIRC CONCR	095433 FT	1 0 00095	0 00 0955+00
		015 " DIA CIRC CONCR	0390/0000	LEN=0045	INSTALLED UNKN
		018 " DIA CIRC CONCR	0380/0749	LEN=0065	INSTALLED UNKN
TO 0219/0130 SH (CONN)		018 " DIA CIRC CONCR	0380/0356	LEN=0035	INSTALLED UNKN
		018 " DIA CIRC CONCR	0380/0301	LEN=0035	INSTALLED UNKN
		RWIS SITE/AT	0380/0064		LANTZ CORN
1 0 00095 0 00 0940+40 BUFFALO PITTSBURGH HW (SR0219 SEG 0130/0000)		018 " DIA CIRC CONCR	093982 FT	LEN=0051	INSTALLED UNKN
		018 " DIA CIRC CONCR	0380/0000	LEN=0051	INSTALLED UNKN
		TO 0219/0120 SH (CONN)	0370/0898		
		024 " DIA CIRC CONCR	0370/0894	LEN=0055	INSTALLED UNKN
FROM 0219/0130 SH (CONN)		024 " DIA CIRC CONCR	0370/0020	LEN=0055	INSTALLED UNKN
		018 " DIA CIRC CONCR	092943 FT	1 0 00095	0 00 0930+00
		VILLAGE: LANTZ CORNERS	0370/0000	LEN=0045	INSTALLED UNKN
		018 " DIA CIRC CONCR	0360/1824	LEN=0050	INSTALLED UNKN
		MILEPOST	0360/1785		132.00
		016 " DIA CIRC CONCR			

DIR: B TOTAL LEN: 49.871 MI. DIST: 02-5 SR: 6  
 LEFT MUN: HAMLIN T RIGHT MUN: HAMLIN T

Stationing	Right of Way	Material	Length	Status
090434 FT	0360/0949	016" DIA CIRC CONCR	LEN=0055	INSTALLED UNKN
	0360/0479	016" DIA CIRC CONCR	LEN=0055	INSTALLED UNKN
	090434 FT	1 0 00095 0 00 0905+00		
	0360/0000		LENGTH(AH 2509 BK 2454)	
	0350/1477	015" DIA CIRC CONCR	LEN=0055	INSTALLED UNKN
	0350/1105	015" DIA CIRC CONCR	LEN=0055	INSTALLED UNKN
087980 FT	0350/0090	015" DIA CIRC CONCR	LEN=0050	INSTALLED UNKN
	087980 FT	1 0 00095 0 00 0880+44		
	0350/0000		LENGTH(AH 2454 BK 2783)	
	0340/1787	MILEPOST 131.00		
	0340/1756	016" DIA CIRC CONCR	LEN=0055	INSTALLED UNKN
WOLF FARM EAST RD (T449)	0340/1413			
	0340/1376	(APRA) KEYSTONE CHIPPIN (PRDR) KEYSTONE CHIPPING		
	0340/0855	018" DIA CIRC CONCR	LEN=0060	INSTALLED UNKN
	0340/0569	016" DIA CIRC CONCR	LEN=0055	INSTALLED UNKN
	0340/0241	018" DIA CIRC CONCR	LEN=0065	INSTALLED UNKN
1 0 00095 0 00 0852+45 085197 FT ROUND HOUSE RD (T449)	085197 FT			
	0340/0000		LENGTH(AH 2783 BK 2620)	
	0330/2161	018" DIA CIRC CONCR	LEN=0060	INSTALLED UNKN
	0330/1560	015" DIA CIRC CONCR	LEN=0055	INSTALLED UNKN
	0330/1311	015" DIA CIRC CONCR	LEN=0060	INSTALLED 2000
WOLF FARM RD (T466)	0330/1176			
	0330/0847	016" DIA CIRC CONCR	LEN=0055	INSTALLED UNKN
	0330/0610	018" DIA CIRC CONCR	LEN=0055	INSTALLED UNKN
		018" DIA CIRC CONCR		



DIR: B TOTAL LEN: 49.871 MI. DIST: 02-5 SR: 6  
 LEFT MUN: HAMLIN T RIGHT MUN: HAMLIN T

Location	Segment ID	Length (FT)	Material	Notes
	0330/0302	082577	016 "DIA CIRC CONCR	LEN=0060 INSTALLED UNKN
	0330/0000		016 "DIA CIRC CONCR	LEN=0060 INSTALLED UNKN
WOLF FARM RD (T466)	0320/2276		016 "DIA CIRC CONCR	LEN=0060 INSTALLED UNKN
	0320/2225		016 "DIA CIRC CONCR	LEN=0060 INSTALLED UNKN
	0320/2051		016 "DIA CIRC CONCR	LEN=0060 INSTALLED UNKN
MIDWAY RD (T313)	0320/0964		016 "DIA CIRC CONCR	LEN=0055 INSTALLED UNKN
	0320/0855		015 "DIA CIRC CONCR	LEN=0060 INSTALLED UNKN
	0320/0126		016 "DIA CIRC CONCR	LEN=0075 INSTALLED UNKN
1 0 00095 0 00 0795+44 KANESHOLM RD (T445)	0320/0000	079515	016 "DIA CIRC CONCR	LEN=0075 INSTALLED UNKN
	0310/2771		016 "DIA CIRC CONCR	LEN=0060 INSTALLED UNKN
	0310/2124		015 "DIA CIRC CONCR	LEN=0065 INSTALLED UNKN
	0310/1793		018 "DIA CIRC CONCR	LEN=0050 INSTALLED 2000
	0310/1189		016 "DIA CIRC CONCR	LEN=0070 INSTALLED UNKN
KANESHOLM RD (T445)	0310/1119		016 "DIA CIRC CONCR	LEN=0070 INSTALLED UNKN
	0310/0740		016 "DIA CIRC CONCR	LEN=0060 INSTALLED UNKN
E BRICK RD (TWP)	0310/0070	076391	016 "DIA CIRC CONCR	LEN=0055 INSTALLED UNKN
	0310/0000		016 "DIA CIRC CONCR	LEN=0055 INSTALLED UNKN
E BRICK RD	0300/2262		016 "DIA CIRC CONCR	LEN=0055 INSTALLED UNKN

DIR: B TOTAL LEN: 49.871 MI. DIST: 02-5 SR: 6  
 LEFT MUN: WETMORE T RIGHT MUN: WETMORE T

Location	Stationing	Notes	Material	Length	Installation
(TWP )	0300/1942	==			
	0300/1743	---	018 " DIA	LEN=0060	CIRC CONCR INSTALLED 2000
	0300/1526	---	016 " DIA	LEN=0070	CIRC CONCR INSTALLED UNKN
W BRICK RD (T502)	0300/1513	==			
	0300/1126	---	016 " DIA	LEN=0065	CIRC CONCR INSTALLED UNKN
W BRICK RD (T502)	0300/0342 073946 FT	==			
	073946 FT		1 0 00095	0 00 0739+85	LENGTH(AH 2445 BK 2854)
	0300/0000	---	016 " DIA	LEN=0060	CIRC CONCR INSTALLED UNKN
	0290/2627	---			
	0290/0712	---	018 " DIA	LEN=0060	CIRC CONCR INSTALLED UNKN
	071092 FT	□ □			MILEPOST 128.00
	0290/0055	---	1 0 00095	0 00 0711+37	LENGTH(AH 2854 BK 1937)
	0290/0000	---			
DETRICK RD (T323)	0280/1038	==			
	0280/0109	---	015 " DIA	LEN=0055	CIRC CONCR INSTALLED UNKN
	069155 FT	⌋ ⌋	1 0 00095	0 00 0692+00	VILLAGE: KANESHOLM
	0280/0000	---			LENGTH(AH 1937 BK 2777)
	0270/1401	---	015 " DIA	LEN=0065	CIRC CONCR INSTALLED UNKN
	0270/0363	---	015 " DIA	LEN=0060	CIRC CONCR INSTALLED UNKN
	0270/0180	---	015 " DIA	LEN=0045	CIRC CONCR INSTALLED 2000
	066378 FT		1 0 00095	0 00 0664+11	

EXTRACT DATE: 12/18/2023  
PRINT DATE: 12/19/2023

ROADWAY MANAGEMENT SYSTEM  
SLD COUNTY/SR - ANNUAL PRINT

PAGE NUMBER: 11  
COUNTY: MCKEAN

DIR: B TOTAL LEN: 49.871 MI.  
LEFT MUN: WETMORE T

DIST: 02-5 SR: 6  
RIGHT MUN: WETMORE T

PADOT STOCKPILE #14 RD  
(GOVT)

0260/1484

063953 FT

060271 FT

Station	Length	Description
0270/0000		IDEAL FARM RD (T322)
0260/1965		LENGTH(AH 2777 BK 2425)
		MILEPOST 127.00
0260/1484		(APRA) PADOT STOCKPILE
		OLD SMETHPORT RD (T444)
0260/1402		015 "DIA CIRC CONCR
		LEN=0070 INSTALLED UNKN
0260/1145		015 "DIA CIRC CONCR
		LEN=0060 INSTALLED UNKN
0260/0327		016 "DIA CIRC CONCR
		LEN=0060 INSTALLED UNKN
063953 FT		1 0 00095 0 00 0640+10
		GREENDALE RD (T311)
0260/0000		LENGTH(AH 2425 BK 3682)
0250/2914		018 "DIA CIRC CONCR
		LEN=0075 INSTALLED 2000
0250/2518		018 "DIA CIRC CONCR
		LEN=0075 INSTALLED UNKN
0250/2156		016 "DIA CIRC CONCR
		LEN=0075 INSTALLED UNKN
0250/2045		018 "DIA CIRC CONCR
		LEN=0075 INSTALLED UNKN
0250/1655		015 "DIA CIRC CONCR
		LEN=0080 INSTALLED UNKN
0250/1141		021 "DIA CIRC CONCR
		LEN=0055 INSTALLED UNKN
0250/0417		MILEPOST 126.00
0250/0271		015 "DIA CIRC CONCR
		LEN=0070 INSTALLED 2000
060271 FT		1 0 00095 0 00 0603+19
		OLD SMETHPORT RD (T444)
0250/0000		NC GRAND ARMY OF THE REPU HW
		LENGTH(AH 3682 BK 2813)
0240/2112		OLD STATE RD (T309)
0240/1873		015 "DIA CIRC CONCR
		LEN=0045 INSTALLED UNKN
0240/1294		BIDDLE ST EXTENSIOIN (BORO)
0240/1262		015 "DIA CIRC CONCR
		LEN=0045 INSTALLED UNKN

DIR: B TOTAL LEN: 49.871 MI. DIST: 02-5 SR: 6  
 LEFT MUN: WETMORE T RIGHT MUN: WETMORE T

Location	Stationing	Length	Material	Status	Notes
	0240/0481	015 "	DIA CIRC CONCR	INSTALLED	UNKN
	0240/0024	015 "	DIA CIRC CONCR	INSTALLED	2000
057458 FT	057458 FT	1 0 00095	0 00 0575+04		
			NC WOOD ST		
			WETMORE		
	0240/0000	LENGTH(AH 2813	BK 3073)		
	0230/2744	012 "	DIA CIRC CONCR	INSTALLED	UNKN
	0230/2328	012 "	DIA CIRC CONCR	INSTALLED	UNKN
	0230/1898	016 "	DIA CIRC CONCR	INSTALLED	UNKN
LINCOLN ST (BORO)	0230/1697	016 "	DIA CIRC CONCR	INSTALLED	UNKN
UNKNOWN RD (BORO)	0230/1383	LEN=0100			
			BIDDLE ST ET		
	0230/1273		(BORO)		
			CLAY ST		
	0230/1128		(BORO)		
UNKNOWN RD (BORO)	0230/0778				MILEPOST 125.00
	0230/0570		YARNELL ST		
	0230/0288	018 "	DIA CIRC CONCR	INSTALLED	2019
	0230/0274	FROM 0321/0080	SH		
	0230/0190	(CONN)	WESTERBURG WY		
	0230/0122	(SR0321 SEG 0080/2597)	TO 0321/0080	SH	
	0230/0082	(CONN)	018 "	DIA CIR PLASTIC	INSTALLED 2019
TO 0321/0090 SH (CONN)	0230/0069	1 0 00095	0 00 0544+32	054385 FT	
HACKER ST (SR0321 SEG 0090/0000)	0230/0000				
054385 FT					
FROM 0321/0090 SH (CONN)	0220/2733				
WELSH ST (BORO)	0220/2245				
	0220/2740	LENGTH(AH 3073	BK 2796)		
		018 "	DIA CIR PLASTIC	INSTALLED	2019

EXTRACT DATE: 12/18/2023  
PRINT DATE: 12/19/2023

ROADWAY MANAGEMENT SYSTEM  
SLD COUNTY/SR - ANNUAL PRINT

PAGE NUMBER: 9  
COUNTY: MCKEAN

DIR: B TOTAL LEN: 49.871 MI.  
LEFT MUN: KANE BOROUGH B

DIST: 02-5 SR: 6  
RIGHT MUN: KANE BOROUGH B

STREET NAME	ADDRESS	MARKER	ITEM ID	DESCRIPTION	LENGTH	DATE	
DAWSON ST (BORO)	0220/1666	---	0220/2221	018 " DIA CIR PLASTIC	LEN=0040	INSTALLED 2019	
		---	0220/2124	018 " DIA CIR PLASTIC	LEN=0050	INSTALLED 2019	
		---	0220/2001	018 " DIA CIR PLASTIC	LEN=0040	INSTALLED 2019	
		---	0220/1710	018 " DIA CIR PLASTIC	LEN=0040	INSTALLED 2019	
		==					
GREEVES ST (BORO)	0220/0668	---	0220/1573	018 " DIA CIR PLASTIC	LEN=0030	INSTALLED 2019	
		---	0220/1424	018 " DIA CIR PLASTIC	LEN=0040	INSTALLED 2019	
		---	0220/1300	018 " DIA CIR PLASTIC	LEN=0030	INSTALLED 2019	
		---	0220/1225	014 "H 23 "W ELLIPTICAL*	LEN=0050	INSTALLED 2019	
		---	NC B I DDLE ST	018 " DIA CIR PLASTIC	LEN=0040	INSTALLED 2019	
CHASE ST (BORO)	0220/0385	---	0220/1109	018 " DIA CIR PLASTIC	LEN=0040	INSTALLED 2019	
		---	0220/0466	018 " DIA CIR PLASTIC	LEN=0036	INSTALLED 2019	
UNKNOWN RD (BORO)	0210/2347	==	0220/0247	SUMMIT DR			
		---	0220/0105	018 " DIA CIR PLASTIC	LEN=0035	INSTALLED 2019	
		---	0220/0101	UNKNOWN RD			
		---	0220/0068	018 " DIA CIR PLASTIC	LEN=0003	INSTALLED 2019	
		---	051589 FT	051589 FT	1 0 00095 0 00 0516+13		
FIELD ST (BORO)	0210/2171	==	0220/0000	FRALEY ST	(SRO066 SEG 0060/2164)	LENGTH(AH 2796 BK 2764)	
		---	0210/2687	018 " DIA CIRC CONCR	LEN=0150	INSTALLED UNKN	
		---	0210/2678	018 " DIA CIRC CONCR	LEN=0040	INSTALLED UNKN	
UNKNOWN RD		---	0210/2145	018 " DIA CIRC CONCR	LEN=0035	INSTALLED UNKN	

DIR: B TOTAL LEN: 49.871 MI. DIST: 02-5 SR: 6  
 LEFT MUN: KANE BOROUGH B RIGHT MUN: KANE BOROUGH B

Location	Segment ID	Start	End	Material	Length	Notes
(BORO)	0210/1966	==	---	018 "DIA CIRC CONCR		
UNKNOWN RD (BORO)	0210/1780	==	---	018 "DIA CIRC CONCR	LEN=0035	INSTALLED 1994
	0210/1759	==	---	018 "DIA CIRC CONCR	LEN=0030	INSTALLED UNKN
	0210/1504	==	---	HAINES ST (BORO)		
	0210/1476	==	---	015 "DIA CIRC CONCR	LEN=0040	INSTALLED UNKN
	0210/1392	==	---	018 "DIA CIRC CONCR	LEN=0040	INSTALLED 1994
	0210/1348	==	---	POPLAR ST (BORO)		
	0210/1270	==	---	018 "DIA CIRC CONCR	LEN=0040	INSTALLED UNKN
	0210/1193	==	---	MILEPOST		124.00
EASTON ST (BORO)	0210/1042	==	---	018 "DIA CIRC CONCR	LEN=0040	INSTALLED UNKN
	0210/1002	==	---			
	0210/0580	==	---	024 "DIA CIRC CONCR	LEN=0040	INSTALLED UNKN
	0210/0010	==	---	015 "DIA CIRC CONCR	LEN=0050	INSTALLED UNKN
048825 FT	048825 FT	==	---	1 0 00095 0 00 0488+30		HOLMAN ST (BORO)
	0210/0000	==	---	LENGTH(AH 2764 BK 2582)		
	0200/2572	==	---	015 "DIA CIRC METAL	LEN=0060	INSTALLED 2000
BOTTLE ST (BORO)	0200/2167	==	---	OAK ST (BORO)		
	0200/1830	==	---	018 "DIA CIRC CONCR	LEN=0064	INSTALLED UNKN
TAYLOR ST (BORO)	0200/1822	==	---			
	0200/0771	==	---	018 "DIA CIRC CONCR	LEN=0059	INSTALLED UNKN
	0200/0406	==	---	015 "DIA CIRC CONCR	LEN=0054	INSTALLED UNKN
	0200/0195	==	---	KANE BOROUGH WETMORE T		
	0200/0064	==	---	015 "DIA CIRC CONCR	LEN=0043	INSTALLED UNKN
046243 FT	046243 FT	==	---	1 0 00095 0 00 0462+35		WETMORE RD

EXTRACT DATE: 12/18/2023  
PRINT DATE: 12/19/2023

ROADWAY MANAGEMENT SYSTEM  
SLD COUNTY/SR - ANNUAL PRINT

PAGE NUMBER: 7  
COUNTY: MCKEAN

DIR: B TOTAL LEN: 49.871 MI.  
LEFT MUN: WETMORE T

DIST: 02-5 SR: 6  
RIGHT MUN: WETMORE T

Stationing	Notes	Material	Length	Installation
		(TWP )		
	NC FR	RALEY ST		
0200/0000		LENGTH(AH 2582 BK 1711)		
0190/1533		018 "DIA CIRC CONCR		UNKN
0190/1184		018 "DIA CIRC CONCR		UNKN
0190/0480		018 "DIA CIRC CONCR		UNKN
0190/0178		MILEPOST 123.00		
044532 FT		1 0 00095 0 00 0445+43		
0190/0000		LENGTH(AH 1711 BK 2550)		
0180/2252		018 "DIA CIRC CONCR		UNKN
0180/1603		015 "DIA CIR PLASTIC		UNKN
0180/0478		015 "DIA CIRC CONCR		UNKN
041982 FT		1 0 00095 0 00 0420+00		
0180/0000		LENGTH(AH 2550 BK 2478)		
0170/2130		018 "DIA CIR PLASTIC		UNKN
POE		(APRA) INTERNATIONAL PA		
0170/2028		INTERNATIONAL PAPER CO		
		(PRDR)		
0170/1323		024 "DIA CIRC CONCR		UNKN
0170/0698		024 "DIA CIRC CONCR		1994
0170/0621				
039504 FT		018 "DIA CIRC CONCR		UNKN
0170/0347		LENGTH(AH 2478 BK 2529)		
039504 FT		1 0 00095 0 00 0395+22		
0170/0000		MILEPOST 122.00		
0160/2449		UNKNOWN RD		
0160/2038		(TWP )		
0160/1930		018 "DIA CIRC CONCR		UNKN
0160/1480		016 "DIA CIRC CONCR		UNKN

EXTRACT DATE: 12/18/2023  
PRINT DATE: 12/19/2023

ROADWAY MANAGEMENT SYSTEM  
SLD COUNTY/SR - ANNUAL PRINT

PAGE NUMBER: 6  
COUNTY: MCKEAN

DIR: B TOTAL LEN: 49.871 MI.  
LEFT MUN: WETMORE T

DIST: 02-5 SR: 6  
RIGHT MUN: WETMORE T

Segment Length (FT)	Start Station	End Station	Material	Status	Notes
036975 FT	0160/0762	018 " DIA	CIRC CONCR	INSTALLED	UNKN
	0160/0380	018 " DIA	CIRC CONCR	INSTALLED	UNKN
	036975 FT	1 0 00095	0 00 0370+00		
	0160/0000	LENGTH(AH	2529 BK 2488)		
	0150/2405	018 " DIA	CIRC CONCR	INSTALLED	UNKN
034487 FT	0150/1867	015 " DIA	CIRC CONCR	INSTALLED	UNKN
	0150/1390	015 " DIA	CIRC CONCR	INSTALLED	UNKN
	0150/0771	018 " DIA	CIRC CONCR	INSTALLED	UNKN
	0150/0486	018 " DIA	CIRC CONCR	INSTALLED	UNKN
	0150/0165	018 " DIA	CIRC CONCR	INSTALLED	UNKN
	034487 FT	1 0 00095	0 00 0345+00		
	0150/0000	LENGTH(AH	2488 BK 2502)		
	0140/2442	015 " DIA	CIRC CONCR	INSTALLED	UNKN
	0140/2285	018 " DIA	CIRC CONCR	INSTALLED	2000
	0140/2134	MILEPOST	121.00		
031985 FT	0140/1963	018 " DIA	CIRC CONCR	INSTALLED	UNKN
	0140/1673	015 " DIA	CIRC CONCR	INSTALLED	UNKN
	0140/1390	018 " DIA	CIRC CONCR	INSTALLED	UNKN
	0140/1195	018 " DIA	CIRC CONCR	INSTALLED	UNKN
	0140/1146	TOWNSHIP LINE RD			
	0140/0738	(TWP )			
	0140/0435	018 " DIA	CIRC CONCR	INSTALLED	2000
	0140/0155	018 " DIA	CIRC CONCR	INSTALLED	2000
	031985 FT	1 0 00095	0 00 0320+00		
	0140/0000	LENGTH(AH	2502 BK 2499)		
0130/2323	018 " DIA	CIRC CONCR	INSTALLED	UNKN	
0130/2039	018 " DIA	CIRC CONCR	INSTALLED	UNKN	



DIR: B TOTAL LEN: 49.871 MI. DIST: 02-5 SR: 6  
 LEFT MUN: WETMORE T RIGHT MUN: WETMORE T

Location / Township	Stationing	Length (FT)	Notes / Details
	029486 FT		
	0130/0000	029486 FT	1 0 00095 0 00 0295+00 LENGTH(AH 2499 BK 2499) 032 "DIA CIRC CONCR
	0120/2043		LEN=0070 INSTALLED UNKN
	0120/1916		MILEPOST 120.00
	0120/1613		WETMORE HAMILTON T
	0120/0796		018 "DIA CIRC CONCR LEN=0055 INSTALLED UNKN
ROLICK LN (TWP )	0120/0381		
	0120/0329		015 "DIA CIRC CONCR LEN=0040 INSTALLED UNKN
	0120/0068		030 "DIA CIRC CONCR LEN=0050 INSTALLED UNKN
	026987 FT		026987 FT 1 0 00095 0 00 0270+00
	0120/0000		LENGTH(AH 2499 BK 2434)
TOHEY LN (TWP )			
GENTILE LN (TWP )	0110/2355		
	0110/1242		TOWNSHIP LINE RD (T559)
	0110/1018		BMSBN 42/0006/0110/0998 1 0 00095 0 00 0255+67 TRIB TWO MILE RUN
	0110/0998		BMSBG 42/0006/0110/0998 WETMORE RD
	0110/0869		(SR3002 SEG 0070/1133) 018 "DIA CIRC CONCR
	0110/0800		LEN=0050 INSTALLED UNKN
	0110/0587		018 "DIA CIRC CONCR LEN=0050 INSTALLED UNKN
COAL MINE RD (TWP )	0110/0451		
	0110/0393		018 "DIA CIRC CONCR LEN=0050 INSTALLED UNKN
	0110/0265		018 "DIA CIRC CONCR LEN=0050 INSTALLED UNKN
WETMORE TR (FRST)	0110/0206		
1 0 00095 0 00 0246+00	024553 FT		
HAMILTON RD (T501)	0110/0000		
	024553 FT		
	0110/0000		LENGTH(AH 2434 BK 3001)

DIR: B TOTAL LEN: 49.871 MI. DIST: 02-5 SR: 6  
 LEFT MUN: HAMILTON T RIGHT MUN: HAMILTON T

Stationing	Description	Structure	Material	Status
0100/2655	015" DIA	CIRC CONCR	INSTALLED	UNKN
0100/2514	015" DIA	CIRC CONCR	INSTALLED	UNKN
0100/2081	015" DIA	CIRC CONCR	INSTALLED	UNKN
0100/1949	018" DIA	CIRC CONCR	INSTALLED	UNKN
0100/1013	072" DIA	CIRC CONCR	INSTALLED	UNKN
0100/0848	015" DIA	CIRC CONCR	INSTALLED	UNKN
0100/0050	018" DIA	CIRC CONCR	INSTALLED	2000
021552 FT	HAMILTON RD			
0100/0000	(TWP)			
0100/0000	LENGTH(AH 3001 BK 2696)			
0090/1092	BRANCH 2 MILE RUN			
0090/1092	STRUCTURE LENGTH 12 FT			
0090/1092	BMSID 42/0006/0090/1092			
0090/0441				
018856 FT				
0090/0130	030" DIA	CIRC CONCR	INSTALLED	UNKN
018856 FT	1 0 00095 0 00 0189+04			
0090/0000	LENGTH(AH 2696 BK 2998)			
0080/2451	MILEPOST 118.00			
0080/2301	018" DIA	CIRC CONCR	INSTALLED	UNKN
0080/0626	072" DIA	CIRC CONCR	INSTALLED	UNKN
015858 FT	1 0 00095 0 00 0159+06			
0080/0000	LENGTH(AH 2998 BK 1891)			
0070/1443	015" DIA	CIRC CONCR	INSTALLED	UNKN
0070/1093	015" DIA	CIRC CONCR	INSTALLED	UNKN
0070/1093	015" DIA	CIRC CONCR	INSTALLED	UNKN

EXTRACT DATE: 12/18/2023  
PRINT DATE: 12/19/2023

ROADWAY MANAGEMENT SYSTEM  
SLD COUNTY/SR - ANNUAL PRINT

PAGE NUMBER: 3  
COUNTY: MCKEAN

DIR: B TOTAL LEN: 49.871 MI.  
LEFT MUN: HAMILTON T

DIST: 02-5 SR: 6  
RIGHT MUN: HAMILTON T

Station	Segment	Length	Material	Status
	0070/0723	LEN=0040	" DIA	INSTALLED UNKN
	0070/0648	LEN=0050	" DIA	INSTALLED UNKN
	0070/0405	LEN=0055	" DIA	INSTALLED UNKN
	0070/0108	LEN=0048	" DIA	INSTALLED UNKN
013967 FT	013967 FT	1 0 00095	0 00 0140+15	
	0070/0000	LEN=0000	" DIA	INSTALLED UNKN
	0060/2076	LEN=0058	" DIA	INSTALLED UNKN
	0060/1430	LEN=0060	" DIA	INSTALLED UNKN
	0060/1357	MILEPOST		117.00
	0060/1117	LEN=0055	" DIA	INSTALLED UNKN
	0060/0771	LEN=0055	" DIA	INSTALLED UNKN
	0060/0405	LEN=0042	" DIA	INSTALLED UNKN
011677 FT	0060/0088	LEN=0055	" DIA	INSTALLED UNKN
	011677 FT	1 0 00095	0 00 0117+25	
	0060/0000	LEN=0000	" DIA	INSTALLED UNKN
	0050/2058	LEN=0050	" DIA	INSTALLED UNKN
WILDCAT RD (T309)	0050/2052			
	0050/1819	BMS EN 42/0006	0050/1803	
		1 0 00095	0 00 0114+70	
	0050/1803	BMS BG 42/0006	0050/1803	
WILDCAT RD (T309)	0050/1230			
	0050/1215	LEN=0050	" DIA	INSTALLED UNKN
	0050/0868	LEN=0050	" DIA	INSTALLED UNKN
	0050/0793	LEN=0050	" DIA	INSTALLED UNKN
	0050/0619	LEN=0050	" DIA	INSTALLED UNKN
	0050/0481	LEN=0050	" DIA	INSTALLED UNKN
	0050/0284	LEN=0050	" DIA	INSTALLED UNKN

EXTRACT DATE: 12/18/2023  
PRINT DATE: 12/19/2023

ROADWAY MANAGEMENT SYSTEM  
SLD COUNTY/SR - ANNUAL PRINT

PAGE NUMBER: 2  
COUNTY: MCKEAN

DIR: B TOTAL LEN: 49.871 MI.  
LEFT MUN: HAMILTON T

DIST: 02-5 SR: 6  
RIGHT MUN: HAMILTON T

Stationing	Right of Way	Length	Material	Status
009619 FT		0050/0021	LEN=0055	INSTALLED UNKN
		009619 FT	1 0 00095 0 00 0096+62	
		0050/0000	LENGTH(AH 2058 BK 2622)	
			018 "DIA CIRC CONCR	
		0040/2283	LEN=0045	INSTALLED UNKN
		0040/1818	MILEPOST 116.00	
			015 "DIA CIRC CONCR	
		0040/1728	LEN=0050	INSTALLED UNKN
			015 "DIA CIRC CONCR	
		0040/1480	LEN=0050	INSTALLED UNKN
			015 "DIA CIRC CONCR	
		0040/1190	LEN=0050	INSTALLED UNKN
			015 "DIA CIRC CONCR	
		0040/0938	LEN=0050	INSTALLED UNKN
			018 "DIA CIRC CONCR	
		0040/0718	LEN=0050	INSTALLED 2000
			072"H 72"W CONC STRUCT	
		0040/0497	LEN=0050	INSTALLED UNKN
			018 "DIA CIRC CONCR	
		0040/0205	LEN=0045	INSTALLED UNKN
		006997 FT		
			NC GR	
		0040/0000	LENGTH(AH 2622 BK 3136)	
			016 "DIA CIRC CONCR	
		0030/3015	LEN=0021	INSTALLED UNKN
			016 "DIA CIRC CONCR	
		0030/2794	LEN=0040	INSTALLED UNKN
			012 "DIA CIRC CONCR	
		0030/2607	LEN=0036	INSTALLED UNKN
			018 "DIA CIRC CONCR	
		0030/2283	LEN=0021	INSTALLED UNKN
			015 "DIA CIRC CONCR	
		0030/1955	LEN=0021	INSTALLED UNKN
			OVERBROOK RD	
		0030/1867	(T312)	
			024 "DIA CIRC CONCR	
		0030/1857	LEN=0050	INSTALLED UNKN
			015 "DIA CIRC CONCR	
		0030/1552	LEN=0040	INSTALLED UNKN
			015 "DIA CIRC CONCR	
		0030/1345	LEN=0150	INSTALLED UNKN
			NC E MAIN ST	
			CENTRAL RD	
		0030/1092	(T315)	
			018 "DIA CIRC CONCR	
		0030/1024	LEN=0050	INSTALLED UNKN
			018 "DIA CIRC CONCR	
		0030/0860	LEN=0020	INSTALLED UNKN

1 0 00095 0 00 0070+40 006997 FT  
GIBBS HILL RT  
(T308) 0040/0000

CHURCH ST  
(T313) 0030/1505

DIR: B TOTAL LEN: 49.871 MI. DIST: 02-5 SR: 6  
 LEFT MUN: HAMILTON T RIGHT MUN: HAMILTON T

1 0 00095 0 00 0039+06 003861 FT  
 SVEN AL  
 (T468) 0030/0000

1 0 00095 0 00 0020+18 001972 FT  
 NORTH HILLSIDE DR  
 (T318) 0020/0000  
 CHURCH RD  
 (T313) 0010/1913  
 LINCOLN AV  
 (T525) 0010/1546

000000 FT

0030/0402	018 " DIA	CIRC	CONCR	
	LEN=0045	INSTALLED	UNKN	
0030/0090	015 " DIA	CIRC	CONCR	
003861 FT	LEN=0030	INSTALLED	UNKN	
5 0030/0000	LENGTH(AH 3136 BK 1889)			
	WATER ST			
0020/1783	(T314)			
0020/1739	015 " DIA	CIRC	CONCR	
	LEN=0045	INSTALLED	UNKN	
0020/1564	016 " DIA	CIRC	CONCR	
	LEN=0050	INSTALLED	UNKN	
0020/1318	015 " DIA	CIRC	CONCR	
	LEN=0050	INSTALLED	UNKN	
0020/1171	015 " DIA	CIRC	CONCR	
	LEN=0050	INSTALLED	UNKN	
0020/0761	015 " DIA	CIRC	CONCR	
	LEN=0045	INSTALLED	UNKN	
0020/0492	MILEPOST 115.00			
0020/0479	015 " DIA	CIRC	CONCR	
	LEN=0055	INSTALLED	UNKN	
0020/0062	018 " DIA	CIRC	CONCR	
001972 FT	LEN=0080	INSTALLED	UNKN	
	SOUTH HILLSIDE RD			
	(T317)			
5 0020/0000	LENGTH(AH 1889 BK 1972)			
0010/1237	BMS EN 42/0006/0010/1218			
	1 0 00095 0 00 0012+61			
	PIG TAIL ALLEY CREEK			
0010/1218	BMS BG 42/0006/0010/1218			
	018 " DIA	CIRC	CONCR	
0010/0812	LEN=0045	INSTALLED	UNKN	
	015 " DIA	CIRC	CONCR	
0010/0366	LEN=0043	INSTALLED	UNKN	
	018 " DIA	CIRC	CONCR	
0010/0049	LEN=0050	INSTALLED	1994	
000000 FT	1 0 00095 0 00 0000+00			
	VILLAGE: LUDLOW			
	(AAR 148482P) #TRKS 01			
	NC W			
INTER-BK	MAIN ST			
	GRAND ARMY OF THE REP H			
	(SR0006 SEG 0970/3759)			
	MFC BEGIN = B			
	BK-WARREN			(61)
5 0010/0000	LENGTH(AH 1972 BK 0000)			