

# **Straight Line Diagram**

**McKean  
42**

**January 2024**

This document was produced by the Pennsylvania Department of Transportation (PENNDOT) as an internal management tool for State maintained highways and is not to be used for other purposes. The printed information was compiled from the Department's computerized Roadway Management System (RMS) and is subject to change without notice. Use of any or all of the printed information for purposes other than those intended by the Department may not satisfy other accuracy and completeness requirements and the Department does not warrant that such printed information is accurate or complete.





December 30, 2023

## Pennsylvania State Roads - Straight Line Diagrams

Contained within this document are the 2024 Pennsylvania Straight Line Diagrams (SLDs) for State Routes by county within a particular PennDOT district. At the end of each year, PennDOT takes a snapshot of its current SLD database and creates PDF files from the SLD snapshot. The SLDs are a graphical representation of State Routes (SRs) that PennDOT maintains. The information shown on the SLD is generated from data found in PennDOT's Roadway Management System (RMS) database. The data from RMS is constantly being updated to match actual roadway inventory data found on Pennsylvania's state highways. PennDOT's SR system is explained briefly in this document along with symbol definitions for each type of roadway feature or attribute found on the SLD. This PDF version of the SLD contains an individual county list of all state roads found in that county. The SRs found on the list are linked to the actual pages that show the individual SLDs. To find an SLD for a particular road that you want, simply point to that road on the SR index list and click on it to jump to the beginning page of that SLD.

If you have any questions or comments concerning information found in this document, please contact Ty Reed, Chief, Roadway Inventory and Testing Unit, Asset Management Division, Bureau of Operations, by calling (717) 787-7294.

*Additional information on state owned highways is available from your local PENNDOT Engineering District Office, RMS Unit, RMS Coordinator.*

**Straight Line Diagram Disclaimer:** This document is for informational purposes only and may be viewed by anyone. No part of the information contained in this document may be altered or redistributed without prior written consent of PENNDOT. Straight Line Diagram information is provided "as is" without warranty of any kind, either expressed or implied. This information could include technical inaccuracies or errors of omission. Changes may be made periodically to the information herein.

Copyright © 2023 by the Commonwealth of Pennsylvania. All rights reserved.



## **Asset Management Division**

### **Mission Statement**

To protect and preserve Pennsylvania's infrastructure by providing meaningful, timely, and accurate pavement and roadway management, design, standards, strategies, inventory and condition, as well as fair, consistent and efficient application of Commonwealth laws and regulations.

# CUSTOMER SERVICE RATING FORM

## Straight Line Diagram (SLD) – Customer Service Rating

As means to improve customer service, we would like you to rate the product/ service you have received, by circling a “grade” from “A” (excellent) to “E” (fail).

**A**                      **B**                      **C**                      **D**                      **E**

If your rating is not an “A,” please let us know what we could do better.

---

---

---

---

---

Name and Organization (optional)

---

Thank You.

*(Fold along line, and tape or staple together before mailing)*

*(Cut along dashed line)*

---

---

---

Bureau of Operations  
Asset Management Division – PennDOT Annex  
907 Elmerton Avenue  
Harrisburg, PA 17110  
ATTN: Ty Reed

**PENNSYLVANIA DEPARTMENT OF TRANSPORTATION**  
**Bureau of Operations, Asset Management Division**

**Location Referencing System (LRS) – Definitions, Uses & Testing**

The Department's LRS, implemented in 1987, is the mechanism to designate the State highway network, to define roadway lengths, locations, and route connectivity, and to serve as the basis for the collection, storage, and integration of roadway information.

An LRS key is a unique series of numbers that identifies the location of each point or feature along a State route. The fourteen digit number is an integral part of the Roadway Management System (RMS) where roadway data is stored. 07/4016/0100/0857 is an example of an LRS key, which identifies County (CO) = 07, State Route (SR) = 4016, Segment (SEG) = 0100, and Offset = 0857.

**County (CO)**

Each of Pennsylvania's sixty-seven counties is identified by a number.

| Name       | #  | Name       | #  | Name           | #  | Name         | #  |
|------------|----|------------|----|----------------|----|--------------|----|
| Adams      | 1  | Clinton    | 18 | Lackawanna     | 35 | Potter       | 52 |
| Allegheny  | 2  | Columbia   | 19 | Lancaster      | 36 | Schuylkill   | 53 |
| Armstrong  | 3  | Crawford   | 20 | Lawrence       | 37 | Snyder       | 54 |
| Beaver     | 4  | Cumberland | 21 | Lebanon        | 38 | Somerset     | 55 |
| Bedford    | 5  | Dauphin    | 22 | Lehigh         | 39 | Sullivan     | 56 |
| Berks      | 6  | Delaware   | 23 | Luzerne        | 40 | Susquehanna  | 57 |
| Blair      | 7  | Elk        | 24 | Lycoming       | 41 | Tioga        | 58 |
| Bradford   | 8  | Erie       | 25 | McKean         | 42 | Union        | 59 |
| Bucks      | 9  | Fayette    | 26 | Mercer         | 43 | Venango      | 60 |
| Butler     | 10 | Forest     | 27 | Mifflin        | 44 | Warren       | 61 |
| Cambria    | 11 | Franklin   | 28 | Monroe         | 45 | Washington   | 62 |
| Cameron    | 12 | Fulton     | 29 | Montgomery     | 46 | Wayne        | 63 |
| Carbon     | 13 | Greene     | 30 | Montour        | 47 | Westmoreland | 64 |
| Centre     | 14 | Huntingdon | 31 | Northampton    | 48 | Wyoming      | 65 |
| Chester    | 15 | Indiana    | 32 | Northumberland | 49 | York         | 66 |
| Clarion    | 16 | Jefferson  | 33 | Perry          | 50 | Philadelphia | 67 |
| Clearfield | 17 | Juniata    | 34 | Pike           | 51 |              |    |

**State Route (SR)**

State Routes (SR's) are identified by four-digit numbers. SR numbers are assigned as follows:

- |  |           |
|--|-----------|
| 1. Traffic Routes: Routes designated as Interstates, US or PA Routes | 0001-0999 |
| 2. Quadrant Routes (Non-Traffic Routes)                              | 1001-4999 |
| 3. Relocated Traffic Routes  | 6000-6999 |
| 4. Turned Back, Abandoned, or Null Routes                            | 7000-7999 |
| 5. Interchanges  | 8001-8999 |
| 6. WYE's   | 9101-9199 |
| 7. Rest Areas  | 9201-9299 |
| 8. Truck Escape Ramps  | 9301-9399 |
| 9. Others  | 9401-9499 |
| 10. Park and Rides   | 9501-9599 |

Even/Odd Convention: Even numbers are typically given to SR's in the East/West direction, and odd numbers to SR's that run North/South. This convention applies to Interstate Routes (except those that are Beltways or Spurs), and Quadrant Routes. This convention may or may not apply to PA or US Traffic Routes.

Hierarchy: If two or more traffic routes occupy the same section of roadway, the SR number is based on the "higher" type route, according to the following hierarchy. If the traffic routes are the same hierarchy class, then the SR number is assigned the lower numbered traffic route (Figure 1).

1. Interstates
2. U.S. Routes
3. PA Routes
4. Quadrant Routes

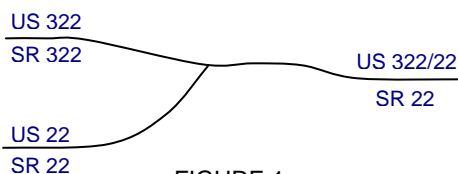


FIGURE 1

Other Numbering Conventions:

1. The first digit of a quadrant route is based on which quadrant of the county the route is located, as shown in the following diagram (Figure 2).
2. The last three digits of a Relocated Traffic Route are the same as the Traffic Route that was relocated.
3. Interchanges are numbered sequentially. Odd numbers are given to interchanges along SR's in the North/South direction; even numbers are given to interchanges along SR's in the East/West direction (Figure 3).
4. WYE's are given odd numbers if the connecting SR is odd numbered, and even numbers if the connecting SR is even numbered.
5. Rest Areas or Truck Escape Ramps are given odd numbers if they connect to the Southbound or Westbound side of an SR, and even numbers if they connect to the Northbound or Eastbound side.

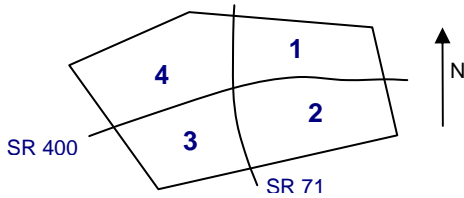


FIGURE 2

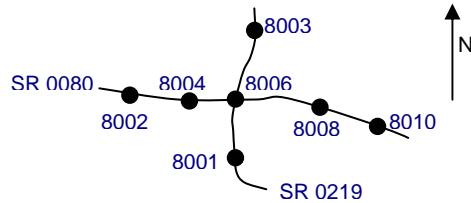


FIGURE 3

**Segment (SEG)**

State routes are divided into segments, which are approximately one-half mile long, and are identified by a four-digit number. Segment begin and end points are placed at physical features where possible. Segment numbers increase in the North or East direction, and typically by 10's (Figure 4). Segments are even numbered on undivided roadways, and in the Northbound or Eastbound direction of divided roadways. Segments are odd numbered in the Southbound or Westbound direction of divided roadways (Figure 5). Interstate segments are associated with the mile posts (Figure 6).

Undivided Roadways

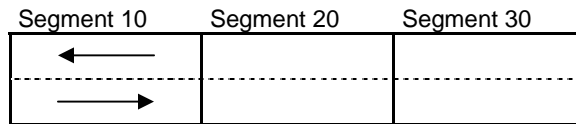


FIGURE 4

Divided Roadways

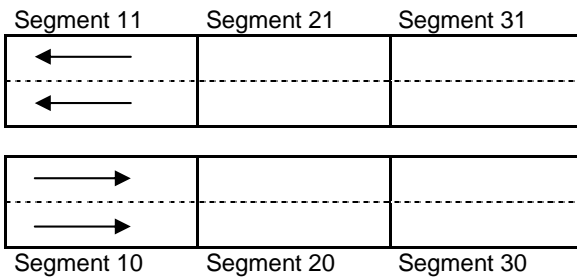


FIGURE 5

Interstate Roadways

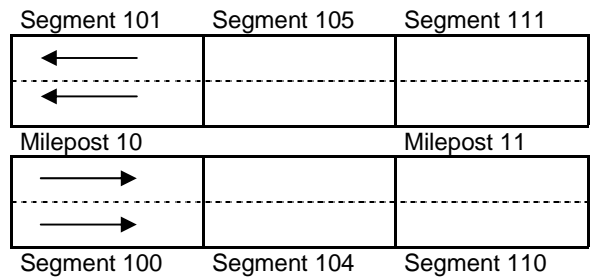


FIGURE 6

Turned Back, Abandoned, and Null Segments are given numbers in the range of 7000-7999. For two coinciding State routes, the route with "lower" hierarchy is "nulled."

Segment numbering restarts on Traffic Routes at County boundaries, except Interstates (Figure 7).

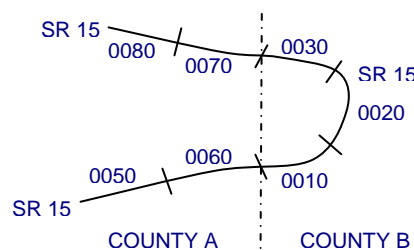


FIGURE 7

## Offset

The offset, a subdivision of the segment, is the distance (in feet) from the beginning of the segment, expressed as a four-digit number. Offsets are measured in the increasing segment direction.

## Segment Markers

Segment markers, which allow for easy identification of the LRS location on the State highway system, indicate the State route and segment number at the point that each segment is entered. If the beginning of a segment occurs at a physical feature, then the point of reference is at the physical feature and not the sign. At intersections, signs are used to identify beginning or ending State routes or segments.



## Users of the LRS

Locations of all intersections, structures, and other points of interest are field verified and inventoried in the RMS. This information can be displayed on Straight Line Diagrams (SLD's) which can be viewed in the RMS, or hardcopy form. SLD books are refreshed and printed annually for distribution to the Department's District and County offices, as well as too many external entities.

A list of those within the Department that use the LRS to identify locations in the RMS and in the field includes personnel from the following organizations: Pavement Testing, County Maintenance, Traffic, Design, Surveys, Construction, Bridge, Permits, Crash Review, Planning and Programming, Posted & Bonded Roads, Tort Liability, and Emergency Management.

Users outside the Department include: County & Municipal governments, County 911, Planning Commissions, Federal Highway Administration, State & Local Police, Local Emergency Management, Delivery Services (UPS, Fed Ex, etc.), Fire Departments, Utility Companies, Contractors, and Consultants.

Without segment markers located in the field, all of these users would have to rely solely on the SLD, which would be extremely cumbersome at best and impossible for some.

## Verification, QA & QC

In order to assure that LRS information is indicated properly in the RMS, on SLD's, and in the field, LRS Quality Assurance (QA) and Quality Commitment (QC) programs are performed each year. The Bureau of Operations, Asset Management Division, Roadway Inventory & Testing Unit (RITU) performs all Statewide QC testing. Field verification and QA is also performed by RITS, except in Engineering Districts 2-0, 11-0, and 12-0, where it is done "in-house." Each Engineering District is responsible for its own LRS completeness and maintenance with respect to the RMS.

Twenty percent of each county is field tested annually as part of the QA program, and five percent of each county is tested for the annual QC program. The goal of the QC program is to maintain at least 90% accuracy between the RMS and the actual field locations of highway features. Annual QC ratings are developed and reported to the Engineering Districts.

Field testing is performed by two-person teams (a permanent employee that operates the test, and a temporary employee that drives the device) with the use of vans equipped with an on-board computer and a Data Measurement Subsystem. Testing is typically performed during the months of April through November.









































Vehicle location and roadway features are displayed on the van's computer screen in SLD format, and the software accepts operator inputs verifying or modifying roadway feature locations, as well as comments. Though the system can function at greater speed, test speeds are typically less than 25 mph to ensure accuracy.

There are five categories of information that is verified and/or modified:

1. State Route Length
2. Segment Length
3. Roadway Geometry (lane count, pavement & shoulder types & widths)
4. Intersecting Feature Location (intersections & bridges)
5. Segment Marker Location




STRAIGHT LINE DIAGRAM (SLD) ANNUAL REFRESH ATTRIBUTE KEY PAGE 1 OF 2

|  |  |   |  |
|--|--|---|--|
|  SEGMENT MARKER               |  AHEAD LEFT INTER STATE OWNED   |  RAILROAD CROSSING           |  INTERSTATE MILEPOST  |
|  TURNBACK                     |  AHEAD LEFT INTER NON-STATE     |  RAILROAD OVER-PASS          |  MFC BEGIN  |
|  NULL                         |  AHEAD RIGHT INTE STATE OWNED   |  OVER-PASS                   |  MUNICIPAL BOUNDARY   |
|  UNDIVIDED HIGHWAY            |  AHEAD RIGHT INTE NON-STATE     |  BRIDGE END                  |  VILLAGE BEGIN  |
|  PHYSICALLY DIVIDED           |  BACK LEFT INTER STATE OWNED    |  BRIDGE BEGIN                | AH - LENGTH FORWARD TO NEXT SEGMENT BEGIN<br>BK - LENGTH BACKWARD TO PREVIOUS SEGMENT BEGIN  |
|  PAINT DIVIDED                |  BACK LEFT INTER NON-STATE      |  TUNNEL                      |  |
|  INTERSECTION AHEAD           |  BACK RIGHT INTER STATE OWNED   |  SIGN STRUCTURE              | MFC - MAINTENANCE FUNCTIONAL CLASS<br><br>A = INTERSTATE EXPRESSWAY AND/OR PRINCIPLE ARTERIAL<br>C = MINOR ARTERIAL<br>D = COLLECTOR<br>E = LOCAL ACCESS<br>F = INTERCHANGE RAMP |
|  INTERSECTION BACK            |  BACK RIGHT INTER NON-STATE     |  P3 BRIDGE                   |  |
|  REFERENCE AHEAD/BACK       |  T-LEFT INTERSEC STATE OWNED  |  RETAINING WALL            |  |
|  DIVIDED CONNECTOR          |  T-LEFT INTERSEC NON-STATE    |  BRIDGE/CULVERT UNDER FILL | NULL AND TURNBACK SEGMENTS ARE DISPLAYED IN THE DEPARTMENT'S ROADWAY MANAGEMENT SYSTEM (RMS) AS 100 FEET IN LENGTH. ACTUAL SEGMENT AND SECTION LENGTHS MAY VARY SIGNIFICANTLY    |
|  CROSS INTERSEC STATE OWNED |  T-RIGHT INTERSEC STATE OWNED |  PIPE (STAMPP)             |  |
|  CROSS INTERSEC NON-STATE   |  T-RIGHT INTERSEC NON-STATE   |  ROTARY INTERSEC           |  |



EXTRACT DATE: 12/18/2023      ROADWAY MANAGEMENT SYSTEM      PAGE NUMBER: 235  
 PRINT DATE: 12/19/2023      SLD COUNTY/SR - ANNUAL PRINT      COUNTY: MCKEAN  
 DIR: B      TOTAL LEN: .023 MI.      DIST: 02-5      SR: 9202  
 LEFT MUN: HAMLIN T      RIGHT MUN: HAMLIN T

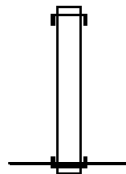
000124 FT  
 000000 FT



000124 FT  
 0010/0124 (SR0006 SEG 0480/0904)  
 000000 FT 0 0 00000 0 00 0000+00  
           NC REST AREA PL  
                   GRAND ARMY OF THE REPU  
                   (SR0006 SEG 0480/0828)  
                   MFC BEGIN = F  
 0010/0000 LENGTH(AH 0124 BK 0000)

EXTRACT DATE: 12/18/2023      ROADWAY MANAGEMENT SYSTEM      PAGE NUMBER: 234  
 PRINT DATE: 12/19/2023      SLD COUNTY/SR - ANNUAL PRINT      COUNTY: MCKEAN  
 DIR: W      TOTAL LEN: .047 MI.      DIST: 02-5      SR: 9109  
 LEFT MUN: ELDRED T      RIGHT MUN: ELDRED T

000247 FT  
 000000 FT



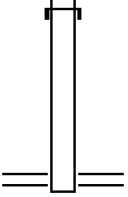
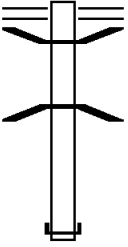
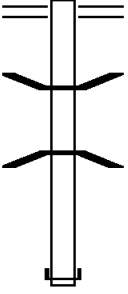
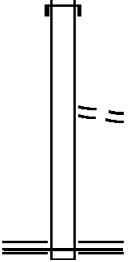
000247 FT  
 INTER-AHD SR 0446 SH  
 0500/0247 (SR0446 SEG 0110/0159)  
 000000 FT 1 0 00211 2 00 0000+00  
           NC RAMP A RD  
 INTER-BK SR 0446 SH  
           (SR0446 SEG 0120/0245)  
           MFC BEGIN = F  
 0500/0000 LENGTH(AH 0247 BK 0000)

EXTRACT DATE: 12/18/2023 ROADWAY MANAGEMENT SYSTEM PAGE NUMBER: 233  
PRINT DATE: 12/19/2023 SLD COUNTY/SR - ANNUAL PRINT COUNTY: MCKEAN  
DIR: S TOTAL LEN: .897 MI. DIST: 02-5 SR: 8017  
LEFT MUN: FOSTER T RIGHT MUN: FOSTER T

004738 FT

004738 FT  
INTER-AHD BRADFORD BP

DIR: S TOTAL LEN: .897 MI. DIST: 02-5 SR: 8017  
 LEFT MUN: FOSTER T RIGHT MUN: FOSTER T

|           |  |  |
|-----------|--|--|
| 003586 FT |    | 0760/1152 (SR0219 SEG 0580/1137)<br><br>003586 FT 1 0 01022 2 13 0000+00<br>NC RAMP N RD<br>BOLIVAR DR<br>(SR0346 SEG 0370/0674)<br>0760/0000 LENGTH(AH 1152 BK 0910)  |
| 002676 FT |    | BOLIVAR DR<br>(SR0346 SEG 0370/0674)<br>0750/0910<br>0750/0446 BMSEN 42/8017/0750/0182<br>1 0 01022 2 12 0012+81<br>TUNUNGWANT CREEK<br>0750/0182 BMSBG 42/8017/0750/0182<br>002676 FT 1 0 01022 2 12 0000+00<br>NC RAMP M RD<br>INTER-BK BRADFORD BP<br>(SR0219 SEG 0580/0223)<br>0750/0000 LENGTH(AH 0910 BK 1527)     |
| 001149 FT |   | BOLIVAR DR<br>(SR4013 SEG 0040/0356)<br>0510/1527<br><br>0510/0608 BMSEN 42/8017/0510/0353<br>1 0 01022 2 14 0009+14<br>TUNUNGWANT CREEK<br>0510/0353 BMSBG 42/8017/0510/0353<br>001149 FT 1 0 01022 2 14 0000+00<br>NC RAMP O RD<br>INTER-BK BRADFORD BP<br>(SR0219 SEG 0581/1279)<br>0510/0000 LENGTH(AH 1527 BK 1149) |
| 000000 FT |  | INTER-AHD BRADFORD BP<br>0500/1149 (SR0219 SEG 0581/0373)<br><br>FROM 4013/0040 SH<br>0500/0124 (CONN)<br>000000 FT 1 0 01022 2 11 0000+00<br>NC RAMP L RD<br>BOLIVAR DR<br>(SR4013 SEG 0040/0356)<br>MFC BEGIN = F<br>0500/0000 LENGTH(AH 1149 BK 0000)   |

EXTRACT DATE: 12/18/2023 ROADWAY MANAGEMENT SYSTEM PAGE NUMBER: 231  
PRINT DATE: 12/19/2023 SLD COUNTY/SR - ANNUAL PRINT COUNTY: MCKEAN  
DIR: S TOTAL LEN: .707 MI. DIST: 02-5 SR: 8015  
LEFT MUN: BRADFORD C RIGHT MUN: BRADFORD C

003732 FT

FROM 0046/0650 SH

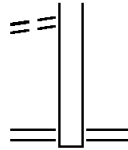


003732 FT  
INTER-AHD BRADFORD BP  
0750/0944 (SR0219 SEG 0570/0919)

DIR: S TOTAL LEN: .707 MI. DIST: 02-5 SR: 8015  
 LEFT MUN: BRADFORD C RIGHT MUN: BRADFORD C

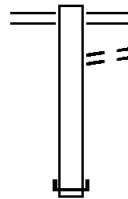
(CONN)

0750/0069  
 002788 FT




002788 FT 1 0 01022 2 10 0000+00  
 NC RAMP K RD  
 KENDALL AV  
 (SR0046 SEG 0650/0694)  
 0750/0000 LENGTH(AH 0944 BK 0524)

002264 FT




0510/0524 SEAWARD AV  
 (SR4013 SEG 0012/0664)  
 TO 4013/0012 SH  
 0510/0454 (CONN)  
 002264 FT 1 0 01022 2 09 0000+00  
 NC RAMP J RD  
 INTER-BK BRADFORD BP  
 (SR0219 SEG 0571/1325)  
 0510/0000 LENGTH(AH 0524 BK 0391)

001873 FT



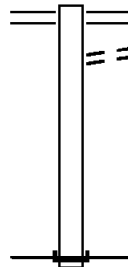
INTER-AHD BRADFORD BP  
 0500/0391 (SR0219 SEG 0571/0922)  
 001873 FT 1 0 01022 2 08 0000+00  
 NC RAMP I RD  
 INTER-BK SEAWARD AV  
 (SR4013 SEG 0012/0619)  
 0500/0000 LENGTH(AH 0391 BK 0674)

001199 FT



INTER-AHD BRADFORD BP  
 0250/0674 (SR0219 SEG 0561/3058)  
 001199 FT 1 0 01022 2 07 0000+00  
 NC RAMP H RD  
 INTER-BK SEAWARD AV  
 (SR4013 SEG 0012/0055)  
 0250/0000 LENGTH(AH 0674 BK 1199)

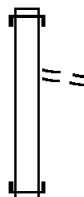
000000 FT



0010/1199 KENDALL AV  
 (SR0046 SEG 0650/0694)  
 TO 0046/0650  
 0010/1113 (CONN)  
 000000 FT 1 0 01022 2 06 0000+00  
 NC RAMP G RD  
 INTER-BK BRADFORD BP  
 (SR0219 SEG 0560/2259)  
 MFC BEGIN = F  
 0010/0000 LENGTH(AH 1199 BK 0000)



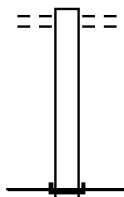
001220 FT



000818 FT

001220 FT  
 INTER-AHD BUFFALO PITTSBURGH HW  
 0750/0402 (SR0219 SEG 0550/0781)  
 LC FROM FORMAN ST  
 (CONN)  
 0750/0087  
 000818 FT 1 0 01022 2 05 0000+00  
 NC RAMP F RD  
 INTER-BK FORMAN ST  
 (CITY)  
 0750/0000 LENGTH(AH 0402 BK 0818)

000000 FT

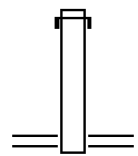


0500/0818 FORMAN ST  
 (CITY)  
 000000 FT 1 0 01022 2 04 0000+00  
 NC RAMP E RD  
 INTER-BK BRADFORD BP  
 (SR0219 SEG 0551/1057)  
 MFC BEGIN = F  
 0500/0000 LENGTH(AH 0818 BK 0000)

EXTRACT DATE: 12/18/2023      ROADWAY MANAGEMENT SYSTEM      PAGE NUMBER: 228  
 PRINT DATE: 12/19/2023      SLD COUNTY/SR - ANNUAL PRINT      COUNTY: MCKEAN  
 DIR: N      TOTAL LEN: .253 MI.      DIST: 02-5      SR: 8011  
 LEFT MUN: BRADFORD C      RIGHT MUN: BRADFORD C

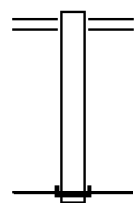
001334 FT

000759 FT



001334 FT  
 INTER-AHD BRADFORD BP  
 0250/0575 (SR0219 SEG 0531/2277)  
 000759 FT 1 0 01022 2 03 0000+00  
           NC RAMP C RD  
           ELM ST  
           (SR4006 SEG 0012/0108)  
 0250/0000 LENGTH(AH 0575 BK 0759)

000000 FT



          ELM ST  
 0010/0759 (SR4006 SEG 0012/0229)  
 000000 FT 1 0 01022 2 02 0000+00  
           NC RAMP D RD  
 INTER-BK BRADFORD BP  
           (SR0219 SEG 0530/2063)  
           MFC BEGIN = F  
 0010/0000 LENGTH(AH 0759 BK 0000)

EXTRACT DATE: 12/18/2023 ROADWAY MANAGEMENT SYSTEM PAGE NUMBER: 227  
PRINT DATE: 12/19/2023 SLD COUNTY/SR - ANNUAL PRINT COUNTY: MCKEAN  
DIR: N TOTAL LEN: .690 MI. DIST: 02-5 SR: 8009  
LEFT MUN: BRADFORD T RIGHT MUN: BRADFORD T

003645 FT



003645 FT  
INTER-AHD BUFFALO PITTSBURGH HW  
0750/0919 (SR0219 SEG 0504/0632)  
TOAD HOLLOW RUN

EXTRACT DATE: 12/18/2023  
PRINT DATE: 12/19/2023

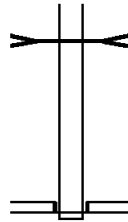
ROADWAY MANAGEMENT SYSTEM  
SLD COUNTY/SR - ANNUAL PRINT

PAGE NUMBER: 226  
COUNTY: MCKEAN

DIR: N TOTAL LEN: .690 MI.  
LEFT MUN: BRADFORD T

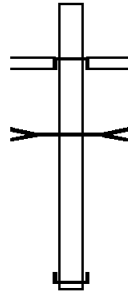
DIST: 02-5 SR: 8009  
RIGHT MUN: BRADFORD T

002726 FT



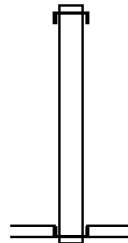
0750/0122 STRUCTURE LENGTH 17 FT  
002726 FT BMSID 42/0219/0492/0349  
1 0 01022 2 01 0000+00  
NC RAMP B RD  
OWENS WY  
(SR4002 SEG 0010/0000)  
INTER-BK BRADFORD BP  
(SR8009 SEG 0010/0877)  
5 0750/0000 LENGTH(AH 0919 BK 0877)

001849 FT



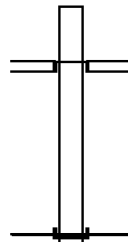
INTER-AHD BRADFORD BP  
(SR8009 SEG 0250/0000)  
OWENS WY  
0500/0877 (SR4002 SEG 0008/1016)  
LOAD HOLLOW RUN  
0500/0839 STRUCTURE LENGTH 17 FT  
BMSID 42/0219/0492/0349  
001849 FT 1 0 01022 2 00 0000+00  
NC RAMP A RD  
INTER-BK BUFFALO PITTSBURGH HW  
(SR0219 SEG 0505/0350)  
5 0500/0000 LENGTH(AH 0877 BK 0972)

000877 FT



INTER-AHD BUFFALO PITTSBURGH HW  
0250/0972 (SR0219 SEG 0482/1915)  
000877 FT 0 0 00000 0 00 0000+00  
NC RAMP C RD  
OWENS WY  
(SR4002 SEG 0008/1016)  
INTER-BK BRADFORD BP  
(SR8009 SEG 0500/0877)  
5 0250/0000 LENGTH(AH 0972 BK 0877)

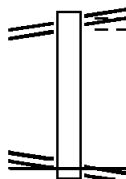
000000 FT



INTER-AHD BRADFORD BP  
(SR8009 SEG 0750/0000)  
OWENS WY  
0010/0877 (SR4002 SEG 0010/0000)  
000000 FT 0 0 00000 0 00 0000+00  
NC RAMP D RD  
INTER-BK BUFFALO PITTSBURGH HW  
(SR0219 SEG 0482/2110)  
MFC BEGIN = F  
5 0010/0000 LENGTH(AH 0877 BK 0000)

EXTRACT DATE: 12/18/2023 ROADWAY MANAGEMENT SYSTEM PAGE NUMBER: 225  
 PRINT DATE: 12/19/2023 SLD COUNTY/SR - ANNUAL PRINT COUNTY: MCKEAN  
 DIR: B TOTAL LEN: .116 MI. DIST: 02-5 SR: 4018  
 LEFT MUN: LEWIS RUN BOROUGH B RIGHT MUN: LEWIS RUN BOROUGH B

000615 FT  
 LAFAYETTE AV  
 (SR4001 SEG 0140/1075) 0010/0615  
 0 0 00000 0 00 0000+00 000000 FT  
 BUFFALO PITTSBURGH HW  
 (SR0219 SEG 0400/1774) 0010/0000



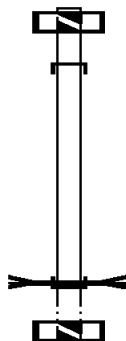
000615 FT LAFAYETTE AV  
 (SR4001 SEG 0140/1075)  
 WILLOW LN  
 0010/0615 (BORO)  
 NC LAFAYETTE AV  
 000000 FT BUFFALO PITTSBURGH HW  
 (SR0219 SEG 0400/1774)  
 MFC BEGIN = B  
 0010/0000 LENGTH(AH 0615 BK 0000)

EXTRACT DATE: 12/18/2023 ROADWAY MANAGEMENT SYSTEM PAGE NUMBER: 224  
 PRINT DATE: 12/19/2023 SLD COUNTY/SR - ANNUAL PRINT COUNTY: MCKEAN  
 DIR: B TOTAL LEN: .003 MI. DIST: 02-5 SR: 4017  
 LEFT MUN: FOSTER T RIGHT MUN: FOSTER T

000016 FT

000000 FT

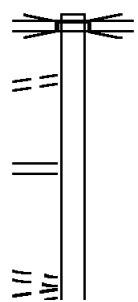
000000 FT



000016 FT  
 7020/0000 LTH AH 002704 BK 000016  
 INTER-AHD SEAWARD AV  
 0010/0016 (T603)  
 000000 FT 2 0 42011 0 00 0106+59  
 NC SEAWARD AV  
 LATCHAW RUN  
 STRUCTURE LENGTH 16 FT  
 BMSID 42/4017/0010/0000  
 INTER-BK SEAWARD AV  
 (T603)  
 MFC BEGIN = E  
 0010/0000 LTH AH 000016 BK 005877  
 000000 FT  
 7008/0000 LTH AH 005877 BK 000000

EXTRACT DATE: 12/18/2023 ROADWAY MANAGEMENT SYSTEM PAGE NUMBER: 223  
 PRINT DATE: 12/19/2023 SLD COUNTY/SR - ANNUAL PRINT COUNTY: MCKEAN  
 DIR: B TOTAL LEN: .709 MI. DIST: 02-5 SR: 4013  
 LEFT MUN: FOSTER T RIGHT MUN: FOSTER T

003724 FT  
 TO 8017/0500 SH  
 (CONN)  
 0040/0503  
 2 0 4 2 0 1 2 0 00 0000+00 002909 FT  
 SEAWARD AVE  
 (T603)  
 BOLIVAR DR  
 (T345)  
 0040/0000



003743 FT  
 INTER-AHD BOLIVAR DR  
 (SR0346 SEG 0370/0000)  
 LR 1022  
 0040/0815 OP ID 42/0219/0580/0000  
 RAMP L RD  
 (SR8017 SEG 0500/0000)  
 RAMP O RD  
 (SR8017 SEG 0510/1527)  
 0040/0356  
 002928 FT  
 NC BOLIVAR DR  
 0040/0000 LENGTH(AH 0815 BK 0978)

DIR: B TOTAL LEN: .709 MI. DIST: 02-5 SR: 4013  
 LEFT MUN: FOSTER T RIGHT MUN: FOSTER T

SCHAMING DR  
(CITY)

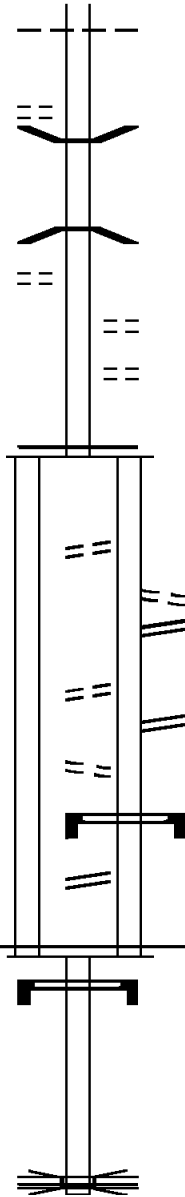
0030/0133  
001931 FT

CONSTITUTION AV  
(CITY)

0020/0700  
001148 FT

0 0 00000 0 00 0000+00 000261 FT  
 MFC BEGIN = C  
 LENGTH(AH 0887 BK 0261) 0013/0000

000000 FT



0030/0966 FOSTER  
BRADFORD C

0030/0029 BMS EN 42/4013/0030/0000  
001950 FT 2 0 42011 0 00 0037+85  
BOLIVAR RUN  
BMSBG 42/4013/0030/0000  
LENGTH(AH 0978 BK 0783)

0020/0423 OLD SEAWARD AV  
(CITY)

0020/0073 OLD SEAWARD AV  
(CITY)  
2 0 42011 0 00 0029+94  
MFC BEGIN = C

0020/0000 LENGTH(AH 0783 BK 0906)

0012/0825 TO JACKSON AV  
(CONN)

0012/0776 FROM B015/0510 SH  
(CONN)

0012/0664 RAMP J RD  
(SRB015 SEG 0510/0524)

0012/0651 JACKSON AV  
(BORO)

0012/0619 RAMP I RD  
(SRB015 SEG 0500/0000)

0012/0467 FROM JACKSON ST  
(CONN)

0012/0204 SIGN: 4 CHORD TRUSS  
BMSID 42/4013/0012/0204  
RAMP H RD

0012/0055 (SRB015 SEG 0250/0000)  
000261 FT 0 0 00000 0 00 0000+00  
MFC BEGIN = C

0012/0000 LENGTH(AH 0906 BK 0261)

0010/0170 SIGN STRUCTURE  
BMSID 42/4013/0010/0170  
000000 FT 2 0 42011 0 00 0018+49  
SR 219-US 219

OP ID 42/0219/0571/0000  
NC SEAWARD AV  
INTER-BK KENDALL AV  
(SRO046 SEG 0650/0858)

0010/0000 MFC BEGIN = C  
LENGTH(AH 0261 BK 0000)

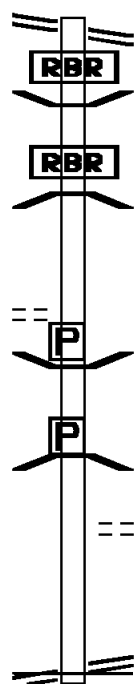


INTERSTATE PY 003166 FT  
 (SR4009 SEG 0040/0000) 0010/3166

ROYAL AV 0010/1087  
 (T458)

000000 FT

INTERSTATE PY 0010/0000  
 (SR4009 SEG 0030/0000)



003166 FT INTERSTATE PY  
 0010/3166 (SR4009 SEG 0040/0000)

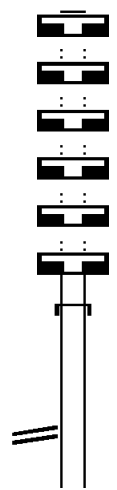
0010/2360 BMS EN 42/4011/0010/2339  
 2 0 42042 0 00 0023+03  
 P3  
 BENNETT BROOK  
 0010/2339 BMSBG 42/4011/0010/2339

0010/1033 BMS EN 42/4011/0010/1002  
 BRIDGE POSTED (TONS)  
 2 0 42042 0 00 0009+63  
 SGL 33 COMB 40  
 BENNETT BROOK  
 0010/1002 BMSBG 42/4011/0010/1002

0010/0316 FOR SR 4009 AND 4011  
 (CONN)  
 000000 FT 2 0 42042 0 00 0000+00  
 INTERSTATE PY  
 (SR4009 SEG 0030/0000)  
 NC SU LLIVAN RD  
 MFC BEGIN = D  
 0010/0000 LENGTH(AH 3166 BK 0000)

EXTRACT DATE: 12/18/2023 ROADWAY MANAGEMENT SYSTEM PAGE NUMBER: 220  
 PRINT DATE: 12/19/2023 SLD COUNTY/SR - ANNUAL PRINT COUNTY: MCKEAN  
 DIR: B TOTAL LEN: 1.618 MI. DIST: 02-5 SR: 4009  
 LEFT MUN: BRADFORD T RIGHT MUN: BRADFORD T

008543 FT  
 008543 FT  
 008543 FT  
 008543 FT  
 008543 FT  
 008543 FT



008543 FT  
 7090/0000 LENGTH(AH 2493 BK 2411)  
 008543 FT  
 7080/0000 LENGTH(AH 2411 BK 2670)  
 008543 FT  
 7070/0000 LENGTH(AH 2670 BK 2201)  
 008543 FT  
 7060/0000 LENGTH(AH 2201 BK 2949)  
 008543 FT  
 7050/0000 LENGTH(AH 2949 BK 1625)  
 008543 FT  
 7042/0000 LENGTH(AH 1625 BK 1179)  
 INTER-AHD INTERSTATE PY  
 0040/1179 (TWP )

1 0 00756 0 00 0094+00 007364 FT  
 SULLIVAN RD  
 (SR4011 SEG 0010/3166) 0040/0000

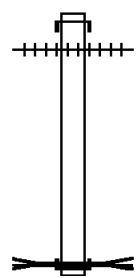
007364 FT  
 5 0040/0000 LENGTH(AH 1179 BK 3084)

DIR: B TOTAL LEN: 1.618 MI. DIST: 02-5 SR: 4009  
 LEFT MUN: BRADFORD T RIGHT MUN: BRADFORD T

| Segment Description                  | Stationing | Length (FT) | Notes   |
|--------------------------------------|------------|-------------|---|
| FOR SR 4009 AND 4011 (CONN)          | 0030/0331  |             |   |
| 1 0 00756 0 00 0064+10               | 004280 FT  |             |   |
| SULLIVAN RD (SR4011 SEG 0010/0000)   | 0030/0000  |             | MFC BEGIN = E LENGTH(AH 3084 BK 1493)   |
| BOSS AV (T462)                       | 0020/1055  |             |   |
|                                      | 002787 FT  |             |   |
| BON AIR AV (CITY)                    | 0010/2529  |             | NOOKSIDE LN (T332) 1 0 00756 0 00 0048+83 PARKWAY LN (T330) BRADFORD BRADFORD C LENGTH(AH 1493 BK 2787) |
| BROOK ST (CITY)                      | 0010/1913  |             | STONE AV (CITY) ABBOTT RD (CITY)  |
| WILLARD AV (CITY)                    | 0010/0581  |             | SCHOOL ST (CITY)  |
| BENNETT ST (CITY)                    | 0010/0425  |             | STATE ST (CITY) BENNETT ST (CITY) MCCOURT PL (CITY) NC INTERSTATE PY                                    |
| WASHINGTON ST (SR0346 SEG 0330/0000) | 000000 FT  |             | WASHINGTON ST (SR0346 SEG 0330/0000) MFC BEGIN = C LENGTH(AH 2787 BK 0000)                              |

EXTRACT DATE: 12/18/2023 ROADWAY MANAGEMENT SYSTEM PAGE NUMBER: 218  
 PRINT DATE: 12/19/2023 SLD COUNTY/SR - ANNUAL PRINT COUNTY: MCKEAN  
 DIR: B TOTAL LEN: .018 MI. DIST: 02-5 SR: 4008  
 LEFT MUN: BRADFORD C RIGHT MUN: BRADFORD C

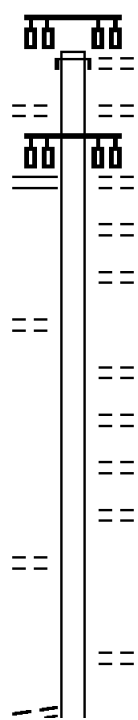
000097 FT  
 000000 FT



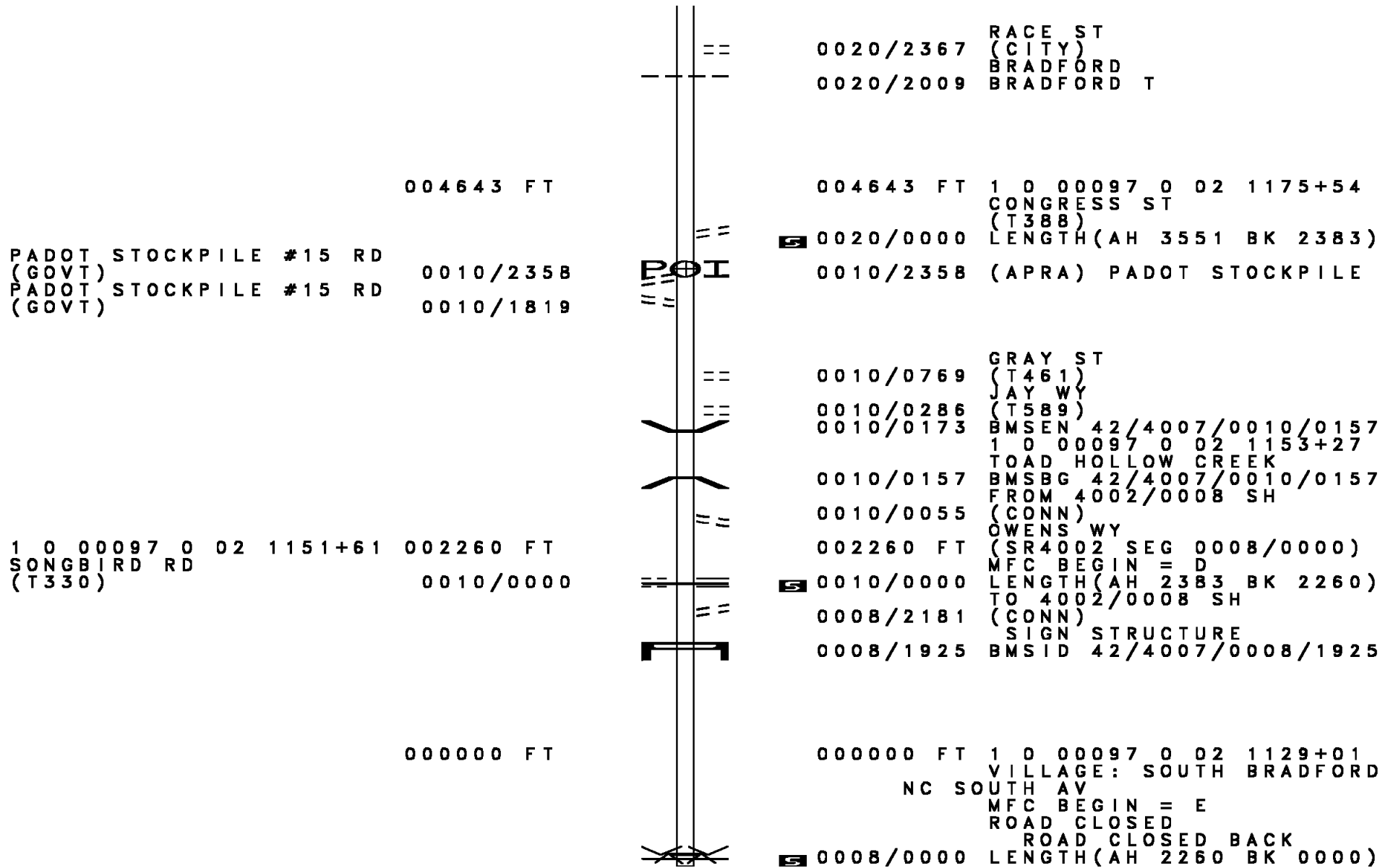
000097 FT  
 INTER-AHD MAIN ST  
 0010/0097 (CITY)  
 0010/0037 (AAR 148408K)#TRKS 01  
 000000 FT 0 0 00000 0 00 0000+00  
 NC MAIN ST  
 E BR TUNUNGWANT CREEK  
 STRUCTURE LENGTH 97 FT  
 BMSID 42/4008/0010/0000  
 INTER-BK MAIN ST  
 (CITY)  
 MFC BEGIN = C  
 0010/0000 LENGTH(AH 0097 BK 0000)

DIR: B TOTAL LEN: 2.268 MI. DIST: 02-5 SR: 4007  
 LEFT MUN: BRADFORD C RIGHT MUN: BRADFORD C

|                        |           |  |           |                         |
|------------------------|-----------|--|-----------|-------------------------|
|                        | 011976 FT |  | 011976 FT |                         |
|                        |           |  | INTER-AHD | MECHANIC ST             |
|                        |           |  |           | (SR0346 SEG 0330/2118)  |
|                        |           |  |           | MAIN ST                 |
|                        |           |  |           | (CITY)                  |
| CHATAQUA RD            | 0030/3673 |  | 0030/3782 | MARILYN HORNE WY        |
| (CITY)                 |           |  | 0030/3673 | (CITY)                  |
| CORYDON ST             | 0030/3375 |  |           | CORYDON ST              |
| (SR4004 SEG 0040/1381) |           |  | 0030/3375 | (CITY)                  |
|                        |           |  | 0030/2966 | TIBBITTS AV             |
|                        |           |  | 0030/2730 | (CITY)                  |
| FOREST ST              | 0030/2215 |  |           | ELM ST                  |
| (CITY)                 |           |  |           | (CITY)                  |
|                        |           |  | 0030/1823 | POTTER ST               |
|                        |           |  | 0030/1572 | (CITY)                  |
|                        |           |  | 0030/1332 | KANE ST                 |
|                        |           |  | 0030/1068 | (CITY)                  |
| VENANGO ST             | 0030/0474 |  |           | THOMPSON AV             |
| (CITY)                 | 008194 FT |  |           | (CITY)                  |
|                        |           |  | 008194 FT | PIKE ST                 |
|                        |           |  |           | (CITY)                  |
| MAPLEWOOD AV           | 0020/3210 |  |           | 1 0 00097 0 02 1211+25  |
| (CITY)                 |           |  |           | SHERMAN ST              |
|                        |           |  |           | (CITY)                  |
|                        |           |  |           | LENGTH(AH 3782 BK 3551) |



DIR: B TOTAL LEN: 2.268 MI. DIST: 02-5 SR: 4007  
 LEFT MUN: BRADFORD C RIGHT MUN: BRADFORD C



PADOT STOCKPILE #15 RD (GOVT) 0010/2358  
 PADOT STOCKPILE #15 RD (GOVT) 0010/1819

1 0 00097 0 02 1151+61 002260 FT  
 SONGBIRD RD (T330) 0010/0000

0020/2367 RACE ST (CITY) BRADFORD T  
 0020/2009 BRADFORD T  
 004643 FT 1 0 00097 0 02 1175+54 CONGRESS ST (T388)  
 0020/0000 LENGTH(AH 3551 BK 2383)  
 0010/2358 (APRA) PADOT STOCKPILE  
 0010/0769 GRAY ST (T461) JAY WY (T589)  
 0010/0286 BMSBG 42/4007/0010/0157  
 0010/0173 1 0 00097 0 02 1153+27 TOAD HOLLOW CREEK  
 0010/0157 BMSBG 42/4007/0010/0157 FROM 4002/0008 SH  
 0010/0055 (CONN) OWENS WY (SR4002 SEG 0008/0000)  
 002260 FT MFC BEGIN = D  
 0010/0000 LENGTH(AH 2383 BK 2260)  
 TO 4002/0008 SH  
 0008/2181 (CONN) SIGN STRUCTURE  
 0008/1925 BMSID 42/4007/0008/1925  
 000000 FT 1 0 00097 0 02 1129+01 VILLAGE: SOUTH BRADFORD  
 NC SOUTH AV  
 MFC BEGIN = E  
 ROAD CLOSED  
 ROAD CLOSED BACK  
 0008/0000 LENGTH(AH 2260 BK 0000)

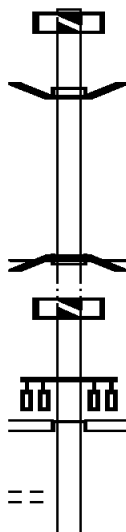


DIR: B TOTAL LEN: 3.005 MI. DIST: 02-5 SR: 4005  
 LEFT MUN: FOSTER T RIGHT MUN: FOSTER T

015865 FT

015805 FT

015805 FT



015865 FT  
 7140/0000

INTER-AHD  
 0130/0060  
 015805 FT  
 INTER-BK

0130/0000  
 015805 FT  
 7124/0000  
 INTER-AHD

0120/3087

LTH AH 007790 BK 000060  
 BMSBN 42/4005/0130/0000  
 MAIN ST  
 (T601)  
 1 0 00096 0 03 0987+36  
 MAIN ST  
 (T601)  
 FOSTER BROOK  
 BMSBG 42/4005/0130/0000  
 MFC BEGIN = E  
 LTH AH 000060 BK 000466  
 LTH AH 000466 BK 003087  
 MAIN ST  
 (T601)  
 DERRICK RD  
 (SR0346 SEG 0380/0000)

BOLIVAR DR  
 (SR0346 SEG 0380/0000) 0120/3087

RUSSELL BL  
 (T344) 0120/2363



DIR: B TOTAL LEN: 3.005 MI. DIST: 02-5 SR: 4005  
 LEFT MUN: FOSTER T RIGHT MUN: FOSTER T

WOODLAWN AV  
 (T342)

0120/1633

RUSSELL BL  
 (CITY)

0120/0965

012718 FT

0120/1247 FOSTER  
 BRADFORD C

012718 FT 1 0 00096 0 03 0951+79  
 VILLAGE: FOSTER BROOK  
 HAWTHORNE RD  
 (CITY)

DURKEE AL  
 (CITY)  
 FUTURE WY  
 (CITY)

0112/1063

0112/0924

5 0120/0000 LENGTH(AH 3087 BK 1524)

0112/0624 ST FRANCIS DR  
 (CITY)  
 0112/0387 BMSEN 42/4005/0112/0328  
 0 0 00000 0 00 0000+00  
 KENDELL CREEK

011194 FT

0112/0328 BMSBG 42/4005/0112/0328  
 011194 FT 1 0 00097 0 03 0936+55  
 NC MA IN ST  
 MELVIN AV  
 (CITY)

INTER-BK MAIN ST  
 (CITY)  
 MFC BEGIN = C  
 5 0112/0000 LENGTH(AH 1524 BK 0799)

011194 FT

011194 FT

011194 FT

011194 FT

011194 FT

011194 FT

011194 FT

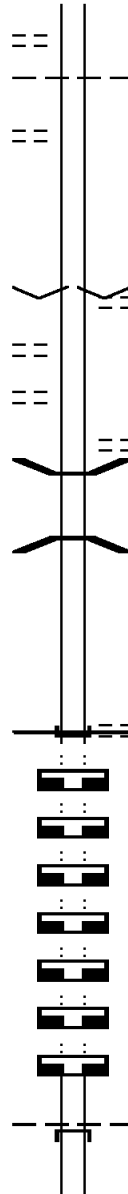
011194 FT

7110/0000 LENGTH(AH 0799 BK 2030)  
 011194 FT  
 7100/0000 LENGTH(AH 2030 BK 1417)  
 011194 FT  
 7090/0000 LENGTH(AH 1417 BK 2039)  
 011194 FT  
 7080/0000 LENGTH(AH 2039 BK 1403)  
 011194 FT  
 7070/0000 LENGTH(AH 1403 BK 1402)  
 011194 FT  
 7060/0000 LENGTH(AH 1402 BK 2763)  
 011194 FT  
 7050/0000 LENGTH(AH 2763 BK 0775)

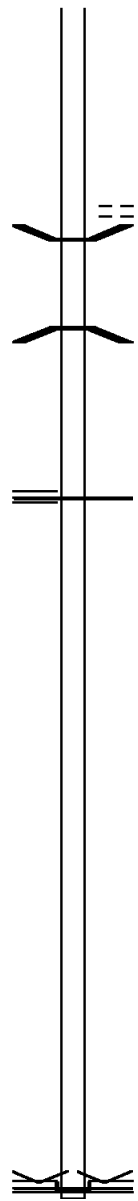
INTER-AHD HIGH ST  
 (CITY)  
 0050/0775 BRADFORD T

010419 FT

010419 FT 2 0 42039 0 00 0103+79



DIR: B TOTAL LEN: 3.005 MI. DIST: 02-5 SR: 4005  
 LEFT MUN: BRADFORD T RIGHT MUN: BRADFORD T



0050/0000 LENGTH(AH 0775 BK 2519)

007900 FT

0040/0378 RUTHERFORD RD  
 (T330)  
 0040/0016 BMSEN 42/4005/0040/0000  
 007900 FT 2 0 42039 0 00 0078+64  
 RUTHERFORD RUN  
 BMSBG 42/4005/0040/0000  
 0040/0000 LENGTH(AH 2519 BK 1781)

2 0 42039 0 00 0061+00 006119 FT  
 OWENS WY  
 (SR4002 SEG 0010/0909) 0030/0000

006119 FT  
 0030/0000 MFC BEGIN = D  
 LENGTH(AH 1781 BK 3680)

002439 FT

002439 FT 2 0 42039 0 00 0024+20  
 0020/0000 LENGTH(AH 3680 BK 2439)

000000 FT

000000 FT 2 0 42039 0 00 0000+00  
 VILLAGE: DEGOLIA  
 NC HIGH ST  
 MINARD RUN RD  
 (SR0770 SEG 0160/0000)  
 INTER-BK HIGH ST  
 (T336)  
 MFC BEGIN = E  
 0010/0000 LENGTH(AH 2439 BK 0000)

BUSHNELL ST  
(CITY)

DOROTHY LN  
(TWP)

006052 FT

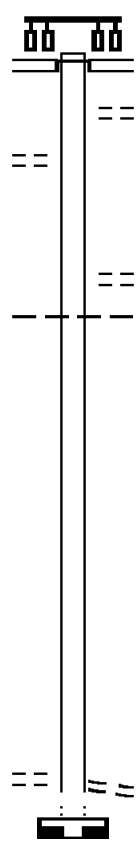
0040/0837

004671 FT

003679 FT

000000 FT

0020/0000  
000000 FT



006052 FT  
INTER-AHD

0040/1381

0040/1162

0040/0000

0030/0689

0030/0000

0020/0000

000000 FT

7010/0000

CORYDON ST  
(CITY)  
SOUTH AV  
(SR4007 SEG 0030/3375)

MOOREHOUSE PL  
(CITY)

2 0 42009 0 00 0262+95  
TUNA AV  
(CITY)

LENGTH(AH 1381 BK 0992)  
BRADFORD  
BRADFORD T

2 0 42009 0 00 0253+03  
LENGTH(AH 0992 BK 3679)

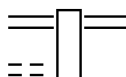
2 0 42009 0 00 0216+08  
NC CO CORYDON ST  
W. CORYDON ST  
(T499)

LENGTH(AH 3679 BK 1576)  
LENGTH(AH 1576 BK 0000)

EXTRACT DATE: 12/18/2023 ROADWAY MANAGEMENT SYSTEM PAGE NUMBER: 210  
 PRINT DATE: 12/19/2023 SLD COUNTY/SR - ANNUAL PRINT COUNTY: MCKEAN  
 DIR: B TOTAL LEN: 3.439 MI. DIST: 02-5 SR: 4003  
 LEFT MUN: KEATING T RIGHT MUN: KEATING T

NORTH BINGHAM RD  
 (T547)

018159 FT  
 0060/2967



018159 FT SR 0646 SH  
 0060/3181 (SR0646 SEG 0050/2318)

014978 FT

014978 FT 2 0 42007 0 00 0149+58  
 0060/0000 LENGTH(AH 3181 BK 2825)

012153 FT

KEATING  
 0050/0373 LAFAYETTE T  
 012153 FT 2 0 42007 0 00 0121+33  
 0050/0000 LENGTH(AH 2825 BK 3148)

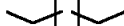
DIR: B TOTAL LEN: 3.439 MI. DIST: 02-5 SR: 4003  
 LEFT MUN: LAFAYETTE T RIGHT MUN: LAFAYETTE T

009005 FT



009005 FT 2 0 42007 0 00 0089+85  
 (AAR 148428W)#TRKS 02  
 0040/0000 LENGTH(AH 3148 BK 3114)

005891 FT



005891 FT 2 0 42007 0 00 0058+60  
 VILLAGE: BINGHAM  
 0030/0000 LENGTH(AH 3114 BK 2885)

003006 FT



POE

0020/0303 PADOT MAINT OFFICE 2-5  
 (GOVT)  
 003006 FT 2 0 42007 0 00 0030+00  
 (APRA) PADOT MAINT OFFI  
 PADOT MAINT OFFICE 2-5  
 (GOVT)  
 0020/0000 LENGTH(AH 2885 BK 3006)

000000 FT



000000 FT 2 0 42007 0 00 0000+00  
 NC BINGHAM RD  
 SR 0059 SH  
 (SR0059 SEG 0390/0000)  
 MFC BEGIN = D  
 0010/0000 LENGTH(AH 3006 BK 0000)

INDUSTRIAL DR  
(TWP )

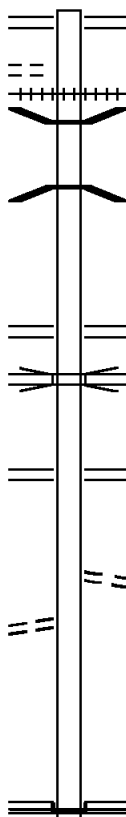
TO 4007/0010 SH  
(CONN)

002245 FT

0010/0357

001336 FT

0008/0073  
000000 FT



002245 FT HIGH ST  
0010/0909 (SR4005 SEG 0030/0000)

0010/0315 (AAR 148411T) #TRKS 01  
0010/0187 BMSEN 42/4002/0010/0059  
1 0 00097 5 00 0013+86  
TUNUNGWANT CREEK

0010/0059 BMSBG 42/4002/0010/0059  
001336 FT 1 0 00097 5 00 0013+42

BRADFORD BP  
(SR8009 SEG 0750/0000)  
BRADFORD BP  
(SR8009 SEG 0010/0877)

5 0010/0000 LENGTH(AH 0909 BK 1336)  
SR 219

0008/1152 OP ID 42/0219/0492/0207  
BRADFORD BP  
(SR8009 SEG 0500/0877)

0008/1016 BRADFORD BP  
(SR8009 SEG 0250/0000)

0008/0086 FROM 4007/0008 SH  
(CONN)

000000 FT 1 0 00097 5 00 0010+00  
NC OWENS WY

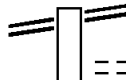
SOUTH AV  
(SR4007 SEG 0010/0000)

INTER-BK SONGBIRD RD  
(T330)

5 0008/0000 MFC BEGIN = D  
LENGTH(AH 1336 BK 0000)

EXTRACT DATE: 12/18/2023 ROADWAY MANAGEMENT SYSTEM PAGE NUMBER: 207  
PRINT DATE: 12/19/2023 SLD COUNTY/SR - ANNUAL PRINT COUNTY: MCKEAN  
DIR: B TOTAL LEN: 6.752 MI. DIST: 02-5 SR: 4001  
LEFT MUN: LEWIS RUN BOROUGH B RIGHT MUN: LEWIS RUN BOROUGH B

SOUTH AV 035652 FT  
(SR0219 SEG 0410/0000) 0140/1812



035652 FT SOUTH AV  
0140/1812 (SR0219 SEG 0410/0000)  
0140/1670 CAM-HAY DR  
(BORO)

DIR: B TOTAL LEN: 6.752 MI. DIST: 02-5 SR: 4001  
 LEFT MUN: LEWIS RUN BOROUGH B RIGHT MUN: LEWIS RUN BOROUGH B

S LAYAFETTE AV  
 (SR4018 SEG 0010/0615)  
 WILLOW LN  
 (BORO)

0140/1075

LINCOLN DR  
 (BORO)

0140/0419

2 0 42008 0 00 0338+44 033840 FT  
 VALLEY HUNT DR  
 (BORO)

0140/0000

031064 FT

028755 FT

026102 FT

0140/1367 TARI LN  
 (BORO)

0140/0969 LEWIS RUN  
 STRUCTURE LENGTH 30 FT  
 BMSID 42/4001/0140/0969  
 MAIN ST  
 (BORO)

0140/0387 RICHARDSON AV  
 (BORO)

0140/0000 LENGTH(AH 1812 BK 2776)

031064 FT 2 0 42008 0 00 0310+68  
 NC LAFAYETTE AV  
 0130/0000 LENGTH(AH 2776 BK 2309)

0120/1154 LEWIS RUN BOROUGH  
 LAFAYETTE T

028755 FT 2 0 42008 0 00 0287+54  
 DRONEY RD  
 (T329)  
 0120/0000 LENGTH(AH 2309 BK 2653)

026102 FT 2 0 42008 0 00 0261+01  
 0110/0000 LENGTH(AH 2653 BK 2542)



DIR: B TOTAL LEN: 6.752 MI. DIST: 02-5 SR: 4001  
 LEFT MUN: LAFAYETTE T RIGHT MUN: LAFAYETTE T

| Stationing | Structure             | Length | Notes                   |
|------------|-----------------------|--------|-------------------------|
| 023560 FT  | BEAR RUN<br>STRUCTURE | 8 FT   | BMSID 42/4001/0100/0322 |
|            | 0100/0322             |        | 2 0 42008 0 00 0235+64  |
|            | 023560 FT             |        | LENGTH(AH 2542 BK 3716) |
|            | 0100/0000             |        | LINEMAN RD (T503)       |
|            | 0090/3302             |        |                         |
| 019844 FT  |                       |        |                         |
|            | 019844 FT             |        | 2 0 42008 0 00 0198+32  |
|            | 0090/0000             |        | LENGTH(AH 3716 BK 2318) |
|            | 0080/1312             |        | TOOTHMAN RD (T511)      |
| 017526 FT  |                       |        |                         |
|            | 017526 FT             |        | 2 0 42008 0 00 0175+16  |
|            | 0080/0000             |        | LENGTH(AH 2318 BK 2336) |
|            | 0070/1066             |        | HENDERSON RD (T528)     |
| 015190 FT  |                       |        |                         |
|            | 015190 FT             |        | 2 0 42008 0 00 0151+80  |
|            | 0070/0000             |        | LENGTH(AH 2336 BK 2680) |
| 012510 FT  |                       |        |                         |
|            | 012510 FT             |        | 2 0 42008 0 00 0125+00  |
|            | 0060/0000             |        | LENGTH(AH 2680 BK 2495) |

DIR: B TOTAL LEN: 6.752 MI. DIST: 02-5 SR: 4001  
 LEFT MUN: LAFAYETTE T RIGHT MUN: LAFAYETTE T

010015 FT 010015 FT 2 0 42008 0 00 0100+09  
 0050/0000 LENGTH(AH 2495 BK 2509)

007506 FT 007506 FT 2 0 42008 0 00 0075+00  
 0040/0000 LENGTH(AH 2509 BK 2255)

== 0030/0916 TAINTOR DR  
 (T323)

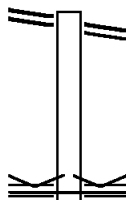
005251 FT 005251 FT 2 0 42008 0 00 0052+51  
 0030/0000 LENGTH(AH 2255 BK 2748)

002503 FT 002503 FT 2 0 42008 0 00 0025+00  
 0020/0000 LENGTH(AH 2748 BK 2503)

000000 FT 000000 FT 2 0 42008 0 00 0000+00  
 NC BIG SHANTY RD  
 SR 0059 SH  
 (SR0059 SEG 0310/1003)  
 MFC BEGIN = E  
 0010/0000 LENGTH(AH 2503 BK 0000)

EXTRACT DATE: 12/18/2023 ROADWAY MANAGEMENT SYSTEM PAGE NUMBER: 203  
 PRINT DATE: 12/19/2023 SLD COUNTY/SR - ANNUAL PRINT COUNTY: MCKEAN  
 DIR: B TOTAL LEN: .061 MI. DIST: 02-5 SR: 3016  
 LEFT MUN: SERGEANT T RIGHT MUN: SERGEANT T

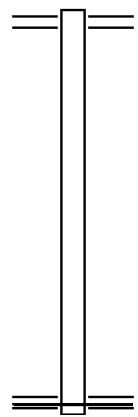
BUFFALO PITTSBURGH HY 000323 FT  
 (SR0219 SEG 0030/1887) 0010/0323  
 000000 FT



000323 FT BUFFALO PITTSBURGH HY  
 0010/0323 (SR0219 SEG 0030/1887)  
 000000 FT 0 0 0000 0 00 0000+00  
 VILLAGE: BURNING WELLS  
 NC SR 9105 SH  
 BURNING WELL RD  
 (SR3003 SEG 0010/0157)  
 MFC BEGIN = B  
 0010/0000 LENGTH(AH 0323 BK 0000)

EXTRACT DATE: 12/18/2023      ROADWAY MANAGEMENT SYSTEM      PAGE NUMBER: 202  
 PRINT DATE: 12/19/2023      SLD COUNTY/SR - ANNUAL PRINT      COUNTY: MCKEAN  
 DIR: B      TOTAL LEN: .655 MI.      DIST: 02-5      SR: 3015  
 LEFT MUN: HAMLIN T      RIGHT MUN: HAMLIN T

003460 FT



003460 FT BRIDGE ST  
 0010/3460 (SR3011 SEG 0030/1076)

000000 FT

000000 FT 2 0 42045 0 00 0000+00  
 NC LOWER LINDHOLM RD  
 MAIN ST  
 (SR0006 SEG 0460/2041)  
 MFC BEGIN = E  
 0010/0000 LENGTH(AH 3460 BK 0000)

EXTRACT DATE: 12/18/2023 ROADWAY MANAGEMENT SYSTEM PAGE NUMBER: 201  
PRINT DATE: 12/19/2023 SLD COUNTY/SR - ANNUAL PRINT COUNTY: MCKEAN

DIR: B TOTAL LEN: 9.360 MI. DIST: 02-5 SR: 3011  
LEFT MUN: KEATING T RIGHT MUN: KEATING T

049421 FT

049421 FT SR 0059 SH  
0200/2643 (SR0059 SEG 0470/1324)

046778 FT

046778 FT 2 0 42044 0 00 0467+04  
S 0200/0000 LENGTH(AH 2643 BK 3323)

043455 FT

043455 FT 2 0 42044 0 00 0433+81  
S 0190/0000 LENGTH(AH 3323 BK 2400)

041055 FT

041055 FT 2 0 42044 0 00 0410+00  
S 0180/0000 LENGTH(AH 2400 BK 2518)

DIR: B TOTAL LEN: 9.360 MI. DIST: 02-5 SR: 3011  
LEFT MUN: KEATING T RIGHT MUN: KEATING T

038537 FT

038537 FT 2 0 42044 0 00 0385+00  
S 0170/0000 LENGTH(AH 2518 BK 2506)

036031 FT

036031 FT 2 0 42044 0 00 0360+00  
S 0160/0000 LENGTH(AH 2506 BK 2513)

033518 FT

033518 FT 2 0 42044 0 00 0334+87  
S 0150/0000 LENGTH(AH 2513 BK 2744)

030774 FT

030774 FT 2 0 42044 0 00 0307+43  
S 0140/0000 LENGTH(AH 2744 BK 2221)

028553 FT

028553 FT 2 0 42044 0 00 0285+37  
S 0130/0000 LENGTH(AH 2221 BK 2210)  
KEATING  
0120/2100 HAMLIN T

026343 FT

026343 FT 2 0 42044 0 00 0263+33  
S 0120/0000 LENGTH(AH 2210 BK 2452)

DIR: B TOTAL LEN: 9.360 MI. DIST: 02-5 SR: 3011  
LEFT MUN: HAMLIN T RIGHT MUN: HAMLIN T

023891 FT

023891 FT 2 0 42044 0 00 0238+84  
S 0110/0000 LENGTH(AH 2452 BK 2567)

021324 FT

021324 FT 2 0 42044 0 00 0213+20  
S 0100/0000 LENGTH(AH 2567 BK 2573)

018751 FT

018751 FT 2 0 42044 0 00 0187+50  
S 0090/0000 LENGTH(AH 2573 BK 2456)

VIADUCT RD  
(PARK)

0080/1772 ==

016295 FT

016295 FT 2 0 42044 0 00 0163+06  
S 0080/0000 LENGTH(AH 2456 BK 2317)

013978 FT

013978 FT 2 0 42044 0 00 0139+89  
S 0070/0000 LENGTH(AH 2317 BK 2574)

DIR: B TOTAL LEN: 9.360 MI. DIST: 02-5 SR: 3011  
 LEFT MUN: HAMLIN T RIGHT MUN: HAMLIN T

011404 FT 011404 FT 2 0 42044 0 00 0114+15  
 S 0060/0000 LENGTH(AH 2574 BK 2456)

008948 FT 008948 FT 2 0 42044 0 00 0089+59  
 S 0050/0000 LENGTH(AH 2456 BK 2539)

006409 FT 006409 FT 2 0 42044 0 00 0064+20  
 S 0040/0000 LENGTH(AH 2539 BK 1477)  
 LOWER LINDHOLM RD  
 0030/1076 (SR3015 SEG 0010/3460)

004932 FT 004932 FT 2 0 42044 0 00 0049+43  
 S 0030/0000 LENGTH(AH 1477 BK 2317)

002615 FT 0020/0261 HAMLIN MOUNT JEWETT B  
 002615 FT 2 0 42044 0 00 0026+26  
 NC LINDHOLM RD  
 S 0020/0000 LENGTH(AH 2317 BK 2615)

ROBERT ST  
 (BORO)

0010/0911 ==

000000 FT 000000 FT 2 0 42044 0 00 0000+00  
 NC BRIDGE ST  
 MAIN ST  
 (SR0006 SEG 0450/1718)  
 MFC BEGIN = E  
 S 0010/0000 LENGTH(AH 2615 BK 0000)



DIR: B TOTAL LEN: 3.542 MI. DIST: 02-5 SR: 3009  
LEFT MUN: LAFAYETTE T RIGHT MUN: LAFAYETTE T

SR 0059 SH 018700 FT  
(SR0059 SEG 0340/0867) 0080/1880

018700 FT SR 0059 SH  
0080/1880 (SR0059 SEG 0340/0867)

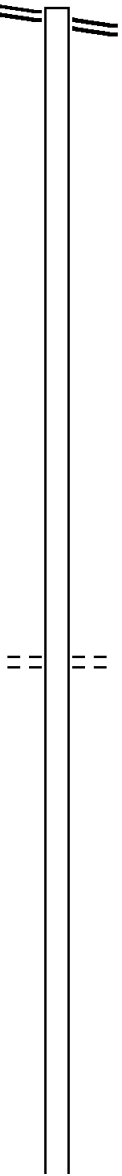
016820 FT

016820 FT 2 0 42036 0 00 0049+77  
S 0080/0000 LENGTH(AH 1880 BK 2460)

014360 FT

014360 FT 2 0 42036 0 00 0025+17  
S 0070/0000 LENGTH(AH 2460 BK 2517)

011843 FT



011843 FT 2 0 42036 0 00 0000+00  
MT ALTON-RITERVILLE RD  
(T572)  
S 0060/0000 LENGTH(AH 2517 BK 2944)

008899 FT

008899 FT 2 0 42005 0 02 0277+19  
S 0050/0000 LENGTH(AH 2944 BK 2770)

006129 FT

006129 FT 2 0 42005 0 02 0249+49  
S 0040/0000 LENGTH(AH 2770 BK 2621)



DIR: B TOTAL LEN: 2.298 MI. DIST: 02-5 SR: 3007  
 LEFT MUN: HAMLIN T RIGHT MUN: HAMLIN T

012132 FT

012132 FT CAMPBELLTOWN RD  
 0050/1854 (SR3005 SEG 0062/0991)

010278 FT

010278 FT 2 0 42004 0 01 0280+20  
 0050/0000 LENGTH(AH 1854 BK 2362)

007916 FT

007916 FT 2 0 42004 0 01 0256+58  
 0040/0000 LENGTH(AH 2362 BK 2817)

0030/1918 HAMLIN  
 SERGEANT T

005099 FT

005099 FT 2 0 42004 0 01 0228+41  
 0030/0000 LENGTH(AH 2817 BK 2283)

002816 FT

002816 FT 2 0 42004 0 01 0205+58  
 0020/0000 LENGTH(AH 2283 BK 2816)

000000 FT

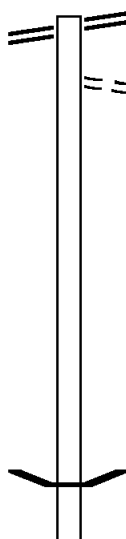
000000 FT 2 0 42004 0 00 0178+85  
 NC HA LSEY RD  
 BUFFALO PITTSBURGH HW  
 (SR0219 SEG 0080/0000)  
 MFC BEGIN = D  
 0010/0000 LENGTH(AH 2816 BK 0000)

EXTRACT DATE: 12/18/2023 ROADWAY MANAGEMENT SYSTEM PAGE NUMBER: 194  
 PRINT DATE: 12/19/2023 SLD COUNTY/SR - ANNUAL PRINT COUNTY: MCKEAN  
 DIR: B TOTAL LEN: 3.212 MI. DIST: 02-5 SR: 3006  
 LEFT MUN: LAFAYETTE T RIGHT MUN: LAFAYETTE T

BUFFALO PITTSBURGH HW 016959 FT  
 (SR0219 SEG 0230/0000) 0070/2148

014811 FT

012466 FT



016959 FT BUFFALO PITTSBURGH HW  
 0070/2148 (SR0219 SEG 0230/0000)  
 0070/1945 WINDFALL RD  
 (T469)

014811 FT 2 0 42035 0 00 0148+79  
 0070/0000 LENGTH(AH 2148 BK 2345)

012466 FT 2 0 42035 0 00 0125+34  
 0060/0000 LENGTH(AH 2345 BK 2598)

0050/1883 BMSN 42/3006/0050/1864  
 2 0 42035 0 00 0117+99  
 WINDFALL RUN

DIR: B TOTAL LEN: 3.212 MI. DIST: 02-5 SR: 3006  
 LEFT MUN: LAFAYETTE T RIGHT MUN: LAFAYETTE T

0050/1864 BMSBG 42/3006/0050/1864

009868 FT

009868 FT 2 0 42035 0 00 0099+20  
 0050/0000 LENGTH(AH 2598 BK 2377)

007491 FT

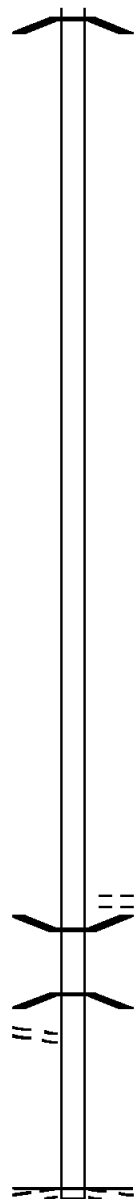
007491 FT 2 0 42035 0 00 0075+29  
 0040/0000 LENGTH(AH 2377 BK 2564)

004927 FT

004927 FT 2 0 42035 0 00 0049+53  
 0030/0000 LENGTH(AH 2564 BK 2348)

002579 FT

002579 FT 2 0 42035 0 00 0025+92  
 0020/0000 LENGTH(AH 2348 BK 2579)



E L DAY DR  
 (T467)

0010/0192  
 000000 FT

0010/1291 FORESTRY RD  
 (FRST)  
 0010/0722 BMSEN 42/3006/0010/0580  
 2 0 42035 0 00 0000+84  
 KINZUA CREEK  
 0010/0580 BMSBG 42/3006/0010/0580

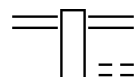
CCC RD  
 (TWP )

0010/0000

000000 FT 2 0 42035 0 00 0000+84  
 NC WESTLINE RD  
 CHURCH RD  
 (T466)  
 MFC BEGIN = D  
 0010/0000 LENGTH(AH 2579 BK 0000)

DIR: B TOTAL LEN: 5.896 MI. DIST: 02-5 SR: 3005  
 LEFT MUN: MOUNT JEWETT B RIGHT MUN: MOUNT JEWETT B

031129 FT



031129 FT MAIN ST  
 0116/0649 (SR0006 SEG 0420/3150)  
 RAY'S RD  
 0116/0278 (BORO)  
 030480 FT 0 0 00000 0 00 0000+00  
 0116/0000 LENGTH(AH 0649 BK 1810)

030480 FT

028670 FT

MOUNT JEWETT  
 HAMLIN T  
 028670 FT 2 0 42004 0 01 0411+24  
 0114/0032  
 0114/0000 LENGTH(AH 1810 BK 0484)  
 028186 FT 0 0 00000 0 00 0000+00  
 0112/0000 LENGTH(AH 0484 BK 2796)

028186 FT

025390 FT

025390 FT 2 0 42004 0 01 0378+77  
 0100/0000 LENGTH(AH 2796 BK 2323)

023067 FT

023067 FT 2 0 42004 0 01 0355+54  
 VILLAGE: CAMPBELLTOWN  
 0090/0000 LENGTH(AH 2323 BK 1012)

022055 FT

022055 FT 2 0 42004 0 01 0345+42

DIR: B TOTAL LEN: 5.896 MI. DIST: 02-5 SR: 3005  
 LEFT MUN: HAMLIN T RIGHT MUN: HAMLIN T

HALSEY RD  
 (SR3007 SEG 0050/1854)

020199 FT

5 0084/0000 LENGTH(AH 1012 BK 1856)

020199 FT 0 0 00000 0 00 0000+00  
 5 0082/0000 LENGTH(AH 1856 BK 1004)

019195 FT

019195 FT 2 0 42004 0 01 0317+50  
 5 0076/0000 LENGTH(AH 1004 BK 0832)

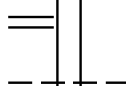
018363 FT

018363 FT 0 0 00000 0 00 0000+00  
 5 0074/0000 LENGTH(AH 0832 BK 0636)

017727 FT

017727 FT 2 0 42004 0 01 0301+90  
 5 0072/0000 LENGTH(AH 0636 BK 1444)

0062/0991



016283 FT

0062/0279 HAMLIN  
 016283 FT SERGEANT T  
 0 0 00000 0 00 0000+00  
 5 0062/0000 LENGTH(AH 1444 BK 1543)

014740 FT

014740 FT 2 0 42034 0 00 0100+95  
 5 0060/0000 LENGTH(AH 1543 BK 2163)


012577 FT

POE

(APRA) TEMPLE-INLAND PL  
 ALLEGANY DR  
 (PRDR)  
 0056/0185  
 012577 FT 2 0 42034 0 00 0079+32  
 5 0056/0000 LENGTH(AH 2163 BK 1854)

010723 FT

010723 FT 2 0 42034 0 00 0060+87  
 5 0050/0000 LENGTH(AH 1854 BK 3096)



007627 FT

007627 FT 2 0 42034 0 00 0030+00  
 0040/0000 LENGTH(AH 3096 BK 3026)

HUTCHINS LOOP RD  
 (T316)

0030/2257

004601 FT

004601 FT 2 0 42034 0 00 0000+00  
 0030/0000 LENGTH(AH 3026 BK 1913)  
 NESS LN  
 0020/1698 (TWP )

EVENING STAR LN  
 (FRST)

0020/1140

MORNING STAR LN  
 (FRST)

0020/0041  
 002688 FT

002688 FT 2 0 42048 0 00 0020+28  
 (AAR 148623W) #TRKS 01  
 NC CAMPBELLTOWN RD  
 0020/0000 LENGTH(AH 1913 BK 2688)

1ST LN  
 0010/2154 (FRST)  
 2ND LN  
 0010/1768 (FRST)  
 3RD LN  
 0010/0963 (FRST)

4TH LN  
 0010/0173 (FRST)  
 0010/0015 (AAR 148624D) #TRKS 02  
 000000 FT 2 0 42048 0 00 0046+99

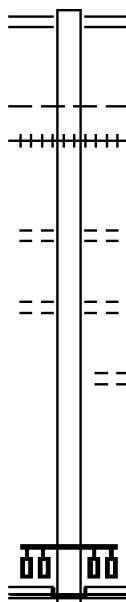
VILLAGE: HUTCHINS  
 NC HUTCHINS DR  
 HUTCHINS LOOP RD  
 (T316)

MFC BEGIN = D  
 0010/0000 LENGTH(AH 2688 BK 0000)



EXTRACT DATE: 12/18/2023 ROADWAY MANAGEMENT SYSTEM PAGE NUMBER: 189  
 PRINT DATE: 12/19/2023 SLD COUNTY/SR - ANNUAL PRINT COUNTY: MCKEAN  
 DIR: B TOTAL LEN: .612 MI. DIST: 02-5 SR: 3004  
 LEFT MUN: WETMORE T RIGHT MUN: WETMORE T

003230 FT



003230 FT WESTERBURG WY  
 0020/1668 (SR0321 SEG 0080/1273)

001562 FT

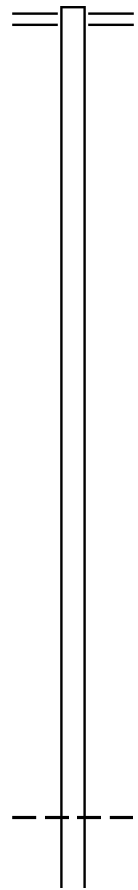
WETMORE  
 0020/0723 KANE BOROUGH B  
 0020/0551 (AAR 505745L) #TRKS 01  
 001562 FT 2 0 42032 0 00 0015+59  
 PENNSYLVANIA AV  
 (BORO)  
 0020/0000 LENGTH(AH 1668 BK 1562)

000000 FT

EDGAR ST  
 0010/0861 (BORO)  
 AL  
 0010/0178 (BORO)  
 000000 FT 2 0 42032 0 00 0000+00  
 NC HEMLOCK AV  
 FRALEY ST  
 (SR0066 SEG 0060/0956)  
 INTER-BK HEMLOCK AV  
 (BORO)  
 MFC BEGIN = E  
 0010/0000 LENGTH(AH 1562 BK 0000)

EXTRACT DATE: 12/18/2023      ROADWAY MANAGEMENT SYSTEM      PAGE NUMBER: 188  
 PRINT DATE: 12/19/2023      SLD COUNTY/SR - ANNUAL PRINT      COUNTY: MCKEAN  
 DIR: B      TOTAL LEN: 3.988 MI.      DIST: 02-5      SR: 3003  
 LEFT MUN: WETMORE T      RIGHT MUN: WETMORE T

021057 FT



021057 FT GRAND ARMY OF THE REP H  
0090/3259 (SR0006 SEG 0310/1189)

017798 FT

017798 FT 2 0 42033 0 02 0180+00  
S 0090/0000 LENGTH(AH 3259 BK 2346)

015452 FT

015452 FT 2 0 42033 0 02 0156+48  
S 0080/0000 LENGTH(AH 2346 BK 2509)

012943 FT

012943 FT 2 0 42033 0 02 0131+30  
S 0070/0000 LENGTH(AH 2509 BK 2682)

0060/1152 WETMORE  
SERGEANT T

DIR: B TOTAL LEN: 3.988 MI. DIST: 02-5 SR: 3003  
 LEFT MUN: WETMORE T RIGHT MUN: WETMORE T

010261 FT 010261 FT 2 0 42033 0 02 0104+33  
 S 0060/0000 LENGTH(AH 2682 BK 1880)

008381 FT 008381 FT 2 0 42033 0 02 0085+53  
 S 0050/0000 LENGTH(AH 1880 BK 1959)

006422 FT 006422 FT 2 0 42033 0 02 0065+82  
 S 0040/0000 LENGTH(AH 1959 BK 1907)

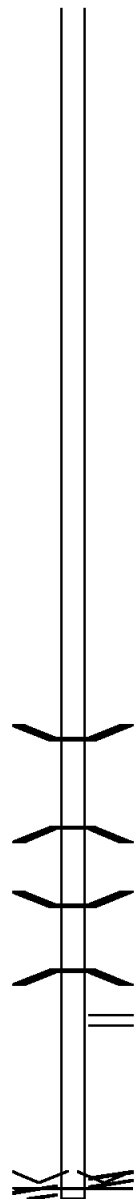
004515 FT 004515 FT 2 0 42033 0 02 0046+60  
 S 0030/0000 LENGTH(AH 1907 BK 2719)

001796 FT 0020/0028 BMS EN 42/3003/0020/0000  
 001796 FT 2 0 42033 0 01 0018+10  
 LANIGAN RUN  
 S 0020/0000 BMSBG 42/3003/0020/0000  
 LENGTH(AH 2719 BK 1796)

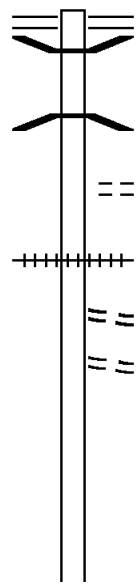
0010/0694 BMS EN 42/3003/0010/0624  
 2 0 42033 0 00 0006+17  
 W BR CLARION RIVER  
 0010/0624 BMSBG 42/3003/0010/0624  
 SR 3016 SH

000000 FT 0010/0157 (SR3016 SEG 0010/0000)  
 000000 FT 2 0 42033 0 00 0000+00  
 VILLAGE: BURNING WELLS  
 BUFFALO PITTSBURGH HW  
 (SR0219 SEG 0030/1454)  
 NC BURNING WELL RD  
 MFC BEGIN = E  
 S 0010/0000 LENGTH(AH 1796 BK 0000)

BUFFALO PITTSBURGH HW  
 (SR0219 SEG 0030/1454) 0010/0000



016797 FT



016797 FT GRAND ARMY OF THE REP H  
 0070/1133 (SR0006 SEG 0110/0869)  
 0070/0990 BMSBN 42/3002/0070/0970  
 2 0 42031 0 00 0001+50  
 TWO MILE RUN  
 0070/0970 BMSBG 42/3002/0070/0970

015664 FT

0070/0365 JOHNSON RD  
 (T310)  
 015664 FT 2 0 42031 0 00 0011+46  
 0070/0000 LENGTH(AH 1133 BK 2680)  
 0060/2581 (AAR 505739H)#TRKS 01  
 KEELAR RD  
 0060/2302 (TWP)  
 NIVER RD  
 0060/1719 (TWP)

012984 FT

012984 FT 2 0 42031 0 01 0040+61  
 0060/0000 LENGTH(AH 2680 BK 2508)

010476 FT

010476 FT 2 0 42031 0 01 0065+82  
 0050/0000 LENGTH(AH 2508 BK 2482)

007994 FT

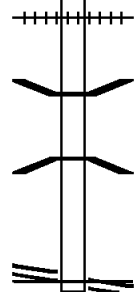
007994 FT 2 0 42031 0 01 0090+77  
 0040/0000 LENGTH(AH 2482 BK 2506)

005488 FT

005488 FT 2 0 42031 0 01 0115+96  
 FORESTRY RD 468  
 (FRST)  
 0030/0000 LENGTH(AH 2506 BK 2316)

003172 FT

003172 FT 2 0 42031 0 01 0139+30  
 0020/0000 LENGTH(AH 2316 BK 3172)



0010/1401 (AAR 505738B)#TRKS 01

0010/0216 BMS EN 42/3002/0010/0189  
 2 0 42031 0 01 0169+14  
 TWO MILE RUN

0010/0189 BMSBG 42/3002/0010/0189  
 NC WE TMORE RD

000000 FT GRAND ARMY OF THE REP H  
 (SR0006 SEG 0060/0000)  
 MFC BEGIN = E

0010/0000 LENGTH(AH 3172 BK 0000)

2 0 42031 0 01 0171+06 000000 FT  
 GRAND ARMY OF THE REP H  
 (SR0006 SEG 0060/0000) 0010/0000

DIR: B TOTAL LEN: 2.186 MI. DIST: 02-5 SR: 3001  
LEFT MUN: WETMORE T RIGHT MUN: WETMORE T

| Stationing              | Distance (FT) | Segment Description   |
|-------------------------|---------------|---|
| 011543                  | 011543 FT     | 0040/2815 OLD SMETHPORT RD (T444)                                   |
| 2 0 42002 0 00 0089+98  | 008728 FT     | 0040/0000 LENGTH(AH 2815 BK 3530)                                   |
| SLEEPY HOLLOW RD (T307) |               |   |
| 005198                  | 005198 FT     | 0030/0000 LENGTH(AH 3530 BK 2683)                                   |
| 002515                  | 002515 FT     | 0020/0000 LENGTH(AH 2683 BK 2515)                                   |
| 000000                  | 000000 FT     | 0010/0000 LENGTH(AH 2515 BK 0000)                                   |
|                         |               | NC SETTLEMENT RD WESTERBURG WY (SRO321 SEG 0040/0000) MFC BEGIN = E |

EXTRACT DATE: 12/18/2023 ROADWAY MANAGEMENT SYSTEM PAGE NUMBER: 183  
PRINT DATE: 12/19/2023 SLD COUNTY/SR - ANNUAL PRINT COUNTY: MCKEAN  
DIR: B TOTAL LEN: 5.076 MI. DIST: 02-5 SR: 2004  
LEFT MUN: NORWICH T RIGHT MUN: NORWICH T

026799 FT



026799 FT  
INTER-AHD COMES CREEK RD  
0100/3491 (T604)

DIR: B TOTAL LEN: 5.076 MI. DIST: 02-5 SR: 2004  
LEFT MUN: NORWICH T RIGHT MUN: NORWICH T

023308 FT

023308 FT 2 0 42017 0 00 0233+39  
5 0100/0000 LENGTH(AH 3491 BK 3926)

019382 FT

019382 FT 2 0 42017 0 00 0194+20  
5 0090/0000 LENGTH(AH 3926 BK 3388)

015994 FT

015994 FT 2 0 42017 0 00 0160+32  
5 0080/0000 LENGTH(AH 3388 BK 2361)

013633 FT

013633 FT 2 0 42017 0 00 0136+71  
5 0070/0000 LENGTH(AH 2361 BK 0925)

012708 FT

012708 FT 2 0 42017 0 00 0127+05  
5 0060/0000 LENGTH(AH 0925 BK 2522)



DIR: B TOTAL LEN: 5.076 MI. DIST: 02-5 SR: 2004  
LEFT MUN: NORWICH T RIGHT MUN: NORWICH T

010186 FT

010186 FT 2 0 42017 0 00 0101+83  
S 0050/0000 LENGTH(AH 2522 BK 2736)

007450 FT

007450 FT 2 0 42017 0 00 0074+47  
S 0040/0000 LENGTH(AH 2736 BK 2526)

004924 FT

004924 FT 2 0 42017 0 00 0049+21  
S 0030/0000 LENGTH(AH 2526 BK 2271)

002653 FT

002653 FT 2 0 42017 0 00 0026+50  
S 0020/0000 LENGTH(AH 2271 BK 2653)

WHITE HOLLOW RD  
(T440)

0010/2050

==

000000 FT

==

0010/0277 LAFAYETTE AV  
000000 FT (TWP )  
2 0 42017 0 00 0000+00  
NC CHRISTIAN HOLLOW RD  
SR 2004 SH  
(SR0046 SEG 0220/1570)  
MFC BEGIN = D  
S 0010/0000 LENGTH(AH 2653 BK 0000)


DIR: B TOTAL LEN: .036 MI. DIST: 02-5 SR: 2002  
 LEFT MUN: NORWICH T RIGHT MUN: NORWICH T

|           |  |                                     |  |
|-----------|--|-------------------------------------|--|
| 000191 FT |  | 000191 FT<br>7058/0000              | LENGTH(AH 0121 BK 0018)<br>BMSSEN 42/2002/0056/0000  |
|           |  | INTER-AHD<br>0056/0018              | BETULA RD<br>(TWP)   |
| 000173 FT |  | 000173 FT<br>INTER-BK               | 2 0 42043 0 00 0116+81<br>BETULA RD<br>(TWP)<br>LOST RUN                                       |
|           |  | 0056/0000<br>000173 FT<br>7054/0000 | BMSBG 42/2002/0056/0000<br>LENGTH(AH 0018 BK 0708)   |
| 000173 FT |  | 000173 FT<br>7054/0000              | LENGTH(AH 0708 BK 0097)<br>BMSSEN 42/2002/0052/0000  |
|           |  | INTER-AHD<br>0052/0097              | BETULA RD<br>(TWP)   |
| 000076 FT |  | 000076 FT<br>INTER-BK               | 2 0 42043 0 00 0108+76<br>BETULA RD<br>(TWP)   |
|           |  | 0052/0000<br>000076 FT<br>7050/0000 | EAST BRANCH POTATO CREE<br>BMSBG 42/2002/0052/0000<br>LENGTH(AH 0097 BK 0744)                  |
| 000076 FT |  | 000076 FT<br>7050/0000              | LENGTH(AH 0744 BK 2262)  |
| 000076 FT |  | 000076 FT<br>7040/0000              | LENGTH(AH 2262 BK 0669)  |
| 000076 FT |  | 000076 FT<br>7034/0000              | LENGTH(AH 0669 BK 0076)  |
|           |  | INTER-AHD<br>0032/0076              | BMSSEN 42/2002/0032/0001<br>BETULA RD<br>(TWP)   |
| 000000 FT |  | 000000 FT<br>INTER-BK               | 2 0 42043 0 00 0071+39<br>P3<br>TULA RD<br>BETULA RD<br>(TWP)                                  |
|           |  | 0032/0000<br>000000 FT<br>7030/0000 | WEST BRANCH POTATO CREE<br>BMSBG 42/2002/0032/0001<br>MFC BEGIN = E<br>LENGTH(AH 0076 BK 1157) |
| 000000 FT |  | 000000 FT<br>7030/0000              | LENGTH(AH 1157 BK 2136)  |
| 000000 FT |  | 000000 FT<br>7020/0000              | LENGTH(AH 2136 BK 3850)  |
| 000000 FT |  | 000000 FT<br>7010/0000              | LENGTH(AH 3850 BK 0000)  |

EXTRACT DATE: 12/18/2023 ROADWAY MANAGEMENT SYSTEM PAGE NUMBER: 179  
 PRINT DATE: 12/19/2023 SLD COUNTY/SR - ANNUAL PRINT COUNTY: MCKEAN  
 DIR: B TOTAL LEN: 7.241 MI. DIST: 02-5 SR: 2001  
 LEFT MUN: SERGEANT T RIGHT MUN: SERGEANT T

SR 0146 SH 038233 FT  
 (SR0146 SEG 0090/0000) 0140/1448

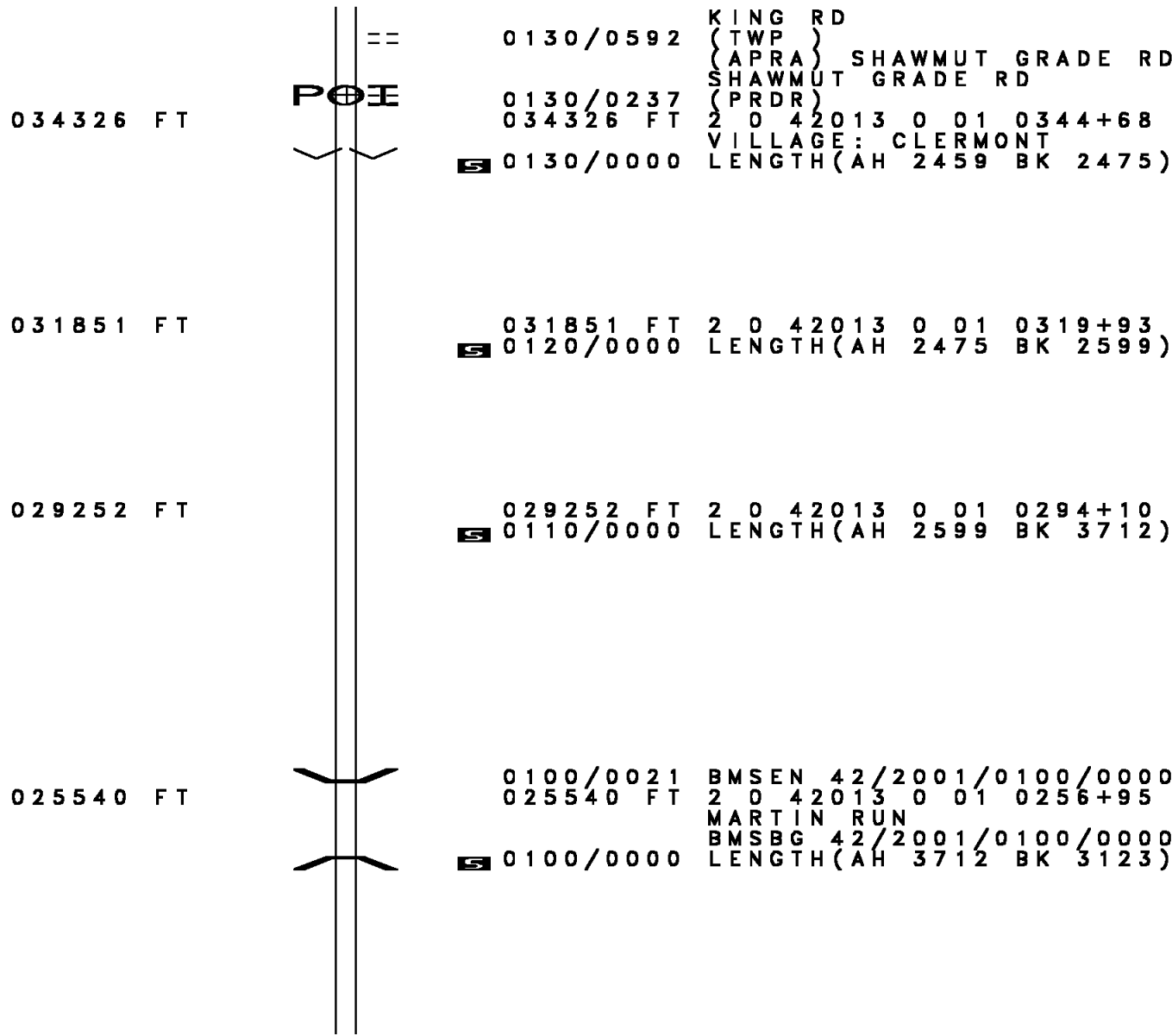
036785 FT



038233 FT SR 0146 SH  
 0140/1448 (SR0146 SEG 0090/0000)

036785 FT 2 0 42013 0 01 0369+27  
 0140/0000 LENGTH(AH 1448 BK 2459)  
 NORTH ST  
 0130/1999 (T322)

DIR: B TOTAL LEN: 7.241 MI. DIST: 02-5 SR: 2001  
 LEFT MUN: SERGEANT T RIGHT MUN: SERGEANT T



0130/0592 KING RD  
 (TWP )  
 (APRA ) SHAWMUT GRADE RD  
 (PRDR ) SHAWMUT GRADE RD  
 0130/0237  
 034326 FT 2 0 4 2 013 0 01 0344+68  
 VILLAGE: CLERMONT  
 5 0130/0000 LENGTH(AH 2459 BK 2475)

031851 FT  
 031851 FT 2 0 4 2 013 0 01 0319+93  
 5 0120/0000 LENGTH(AH 2475 BK 2599)

029252 FT  
 029252 FT 2 0 4 2 013 0 01 0294+10  
 5 0110/0000 LENGTH(AH 2599 BK 3712)

025540 FT  
 0100/0021 BMTEN 42/2001/0100/0000  
 025540 FT 2 0 4 2 013 0 01 0256+95  
 MARTIN RUN  
 BMSBG 42/2001/0100/0000  
 5 0100/0000 LENGTH(AH 3712 BK 3123)

DIR: B TOTAL LEN: 7.241 MI. DIST: 02-5 SR: 2001  
 LEFT MUN: SERGEANT T RIGHT MUN: SERGEANT T

022417 FT

022417 FT 2 0 42013 0 01 0225+72  
 0090/0000 LENGTH(AH 3123 BK 2576)

019841 FT

019841 FT 2 0 42013 0 01 0200+00  
 0080/0000 LENGTH(AH 2576 BK 2469)

017372 FT

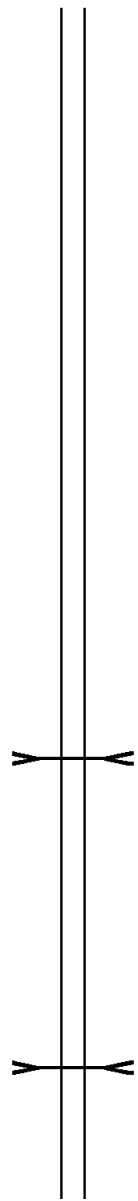
017372 FT 2 0 42013 0 00 0173+55  
 0070/0000 LENGTH(AH 2469 BK 2291)

015081 FT

015081 FT 2 0 42013 0 00 0150+64  
 BR SMITH RUN  
 STRUCTURE LENGTH 9 FT  
 BMSID 42/2001/0060/0000  
 0060/0000 LENGTH(AH 2291 BK 2830)

012251 FT

012251 FT 2 0 42013 0 00 0122+38  
 SMITH RUN  
 STRUCTURE LENGTH 8 FT  
 BMSID 42/2001/0050/0000  
 0050/0000 LENGTH(AH 2830 BK 2914)



DIR: B TOTAL LEN: 7.241 MI. DIST: 02-5 SR: 2001  
 LEFT MUN: SERGEANT T RIGHT MUN: SERGEANT T

009337 FT

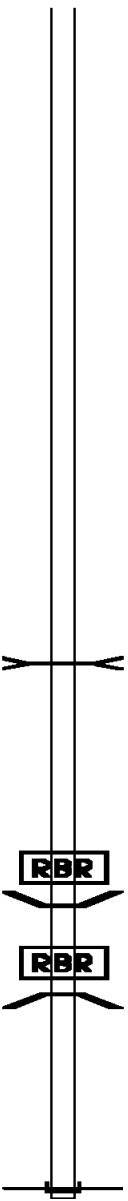
009337 FT 2 0 42013 0 00 0093+10  
 0040/0000 LENGTH(AH 2914 BK 2501)

006836 FT

006836 FT 2 0 42013 0 00 0068+09  
 0030/0000 LENGTH(AH 2501 BK 3281)

003555 FT

003555 FT 2 0 42013 0 00 0035+27  
 FIVEMILE RUN  
 STRUCTURE LENGTH 14 FT  
 BMSID 42/2001/0020/0000  
 0020/0000 LENGTH(AH 3281 BK 3555)



RBR

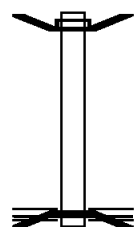
RBR

000000 FT

0010/0842 BMS EN 42/2001/0010/0807  
 2 0 42013 0 00 0007+95  
 P3  
 SEVEN MILE RUN  
 0010/0806 BMSBG 42/2001/0010/0807  
 000000 FT 2 0 42013 0 00 0000+00  
 NC CLERMONT RD  
 INTER-BK SR 1001 SH  
 (SR1001 SEG 0450/1679)  
 MFC BEGIN = D  
 BK-ELK (24)  
 0010/0000 LENGTH(AH 3555 BK 0000)

EXTRACT DATE: 12/18/2023      ROADWAY MANAGEMENT SYSTEM      PAGE NUMBER: 175  
 PRINT DATE: 12/19/2023      SLD COUNTY/SR - ANNUAL PRINT      COUNTY: MCKEAN  
 DIR: B      TOTAL LEN: .046 MI.      DIST: 02-5      SR: 1023  
 LEFT MUN: ELDRED B      RIGHT MUN: ELDRED B

000244 FT  
 000000 FT

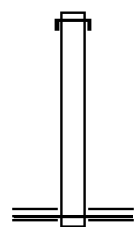


000244 FT BMS EN 42/1023/0010/0000  
 INTER-AHD DUFFY TOWN RD  
 0010/0244 (T398)  
 000000 FT 0 0 00000 0 00 0000+00  
           NC SR 1023 SH  
                   DERRICK RD  
                   (SR0346 SEG 0630/1048)  
                   NO UNDERPASS INFORMATIO  
                   BMSBG 42/1023/0010/0000  
                   MFC BEGIN = E  
 0010/0000 LENGTH(AH 0244 BK 0000)

EXTRACT DATE: 12/18/2023 ROADWAY MANAGEMENT SYSTEM PAGE NUMBER: 174  
 PRINT DATE: 12/19/2023 SLD COUNTY/SR - ANNUAL PRINT COUNTY: MCKEAN  
 DIR: B TOTAL LEN: .223 MI. DIST: 02-5 SR: 1021  
 LEFT MUN: LIBERTY T RIGHT MUN: LIBERTY T

001179 FT

000000 FT

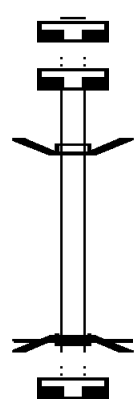


001179 FT AH-POTTER (52)  
 INTER-AHD SARTWELL CREEK RD  
 0010/1179 (SR4001 SEG 0010/0000)

000000 FT 2 0 42022 0 00 0000+00  
 NC BURTVILLE RD  
 GRAND ARMY OF THE REP H  
 (SR0006 SEG 1040/2503)  
 MFC BEGIN = D  
 0010/0000 LENGTH(AH 1179 BK 0000)



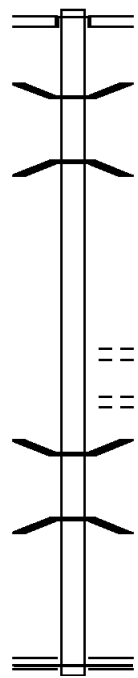
000070 FT  
 000070 FT  
 000000 FT  
 000000 FT



000070 FT  
 7032/0000 LENGTH(AH 0100 BK 0100)  
 000070 FT  
 7022/0000 LENGTH(AH 0100 BK 0070)  
 INTER-AHD MILL ST  
 0010/0070 (BORO)  
 000000 FT 2 0 42050 0 00 0030+06  
 NC MI LL ST  
 INTER-BK MILL ST  
 (BORO)  
 LILLIBRIDGE CREEK  
 BMSBG 42/1019/0010/0000  
 MFC BEGIN = E  
 0010/0000 LENGTH(AH 0070 BK 0100)  
 000000 FT  
 7006/0000 LENGTH(AH 0100 BK 0000)

004418 FT

004418 FT INTER-AHD KANSAS BRANCH RD  
 (T382)  
 MAIN ST  
 0020/1648 (SR0346 SEG 0530/3175)



0020/0687 BMS EN 42/1017/0020/0645  
 2 0 42016 0 00 0034+00  
 KNAPP CREEK

0020/0645 BMSBG 42/1017/0020/0645

002770 FT

002770 FT 2 0 42016 0 00 0027+56  
 0020/0000 LENGTH(AH 1648 BK 2770)

0010/1421 MEMORIAL RD  
 (T526)

0010/1188 MEMORIAL RD  
 (T526)

0010/0359 BMS EN 42/1017/0010/0319  
 2 0 42016 0 00 0002+95  
 SOUTH BRANCH KNAPP CREEK

000000 FT

0010/0319 BMSBG 42/1017/0010/0319  
 000000 FT 2 0 42016 0 00 0000+00

NC RL SWEITZER DR  
 LOOKER MOUNTAIN TR  
 (SR0246 SEG 0130/1560)  
 MFC BEGIN = D

0010/0000 LENGTH(AH 2770 BK 0000)

EXTRACT DATE: 12/18/2023 ROADWAY MANAGEMENT SYSTEM PAGE NUMBER: 171  
PRINT DATE: 12/19/2023 SLD COUNTY/SR - ANNUAL PRINT COUNTY: MCKEAN

DIR: B TOTAL LEN: 3.462 MI. DIST: 02-5 SR: 1015  
LEFT MUN: OTTO T RIGHT MUN: OTTO T

018281 FT

018281 FT LOOKER MOUNTAIN TR  
0070/2032 (SR0246 SEG 0100/1562)

016249 FT

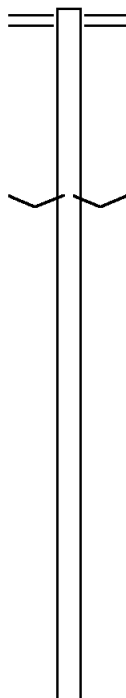
016249 FT 2 0 42015 0 01 0162+78  
VILLAGE: RIXFORD  
S 0070/0000 LENGTH(AH 2032 BK 3466)

012783 FT

012783 FT 2 0 42015 0 01 0128+39  
S 0060/0000 LENGTH(AH 3466 BK 2293)

010490 FT

010490 FT 2 0 42015 0 01 0105+73  
S 0050/0000 LENGTH(AH 2293 BK 2435)



DIR: B TOTAL LEN: 3.462 MI. DIST: 02-5 SR: 1015  
 LEFT MUN: OTTO T RIGHT MUN: OTTO T

008055 FT

008055 FT 2 0 42015 0 01 0081+65  
 0040/0000 LENGTH(AH 2435 BK 2840)

005215 FT

005215 FT 2 0 42015 0 01 0053+52  
 OTTO  
 KEATING T  
 0030/0000 LENGTH(AH 2840 BK 2633)  
 0020/1932 BMSEN 42/1015/0020/1913  
 2 0 42015 0 00 0044+70  
 BAKER HOLLOW RUN  
 0020/1913 BMSBG 42/1015/0020/1913

002582 FT

002582 FT 2 0 42015 0 00 0025+82  
 0020/0000 LENGTH(AH 2633 BK 2582)

RBR

0010/0521 BMSEN 42/1015/0010/0472  
 2 0 42015 0 00 0004+74  
 P3

RBR

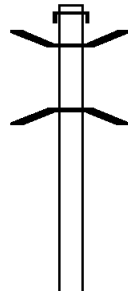
000000 FT

0010/0472 N. BRANCH COLE CREEK  
 BMSBG 42/1015/0010/0472  
 000000 FT 2 0 42015 0 00 0000+00  
 NC CO LUMBIA HILL RD  
 SR 0046 SH  
 (SR0046 SEG 0460/0000)  
 MFC BEGIN = E  
 0010/0000 LENGTH(AH 2582 BK 0000)



EXTRACT DATE: 12/18/2023      ROADWAY MANAGEMENT SYSTEM      PAGE NUMBER: 168  
 PRINT DATE: 12/19/2023      SLD COUNTY/SR - ANNUAL PRINT      COUNTY: MCKEAN  
 DIR: B      TOTAL LEN: 2.779 MI.      DIST: 02-5      SR: 1011  
 LEFT MUN: ELDRED T      RIGHT MUN: ELDRED T

014672 FT



014672 FT  
 INTER-AHD NEW YORK STATE LINE  
 0180/3014 (STBD)  
 0180/2439 BMSBN 42/1011/0180/2411  
 2 0 42021 0 00 0047+11  
 NO UNDERPASS INFORMATION  
 0180/2411 BMSBG 42/1011/0180/2411

DIR: B TOTAL LEN: 2.779 MI. DIST: 02-5 SR: 1011  
 LEFT MUN: ELDRED T RIGHT MUN: ELDRED T

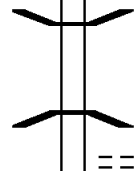
011658 FT

011658 FT 2 0 42021 0 00 0023+09  
 S 0180/0000 LENGTH(AH 3014 BK 2309)

009349 FT

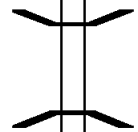
009349 FT 2 0 42021 0 00 0000+00  
 S 0170/0000 LENGTH(AH 2309 BK 1187)

008162 FT



0160/0023 BMS EN 42/1011/0160/0000  
 008162 FT 1 1 05897 0 00 0081+27  
 MIX CREEK  
 S 0160/0000 BMSBG 42/1011/0160/0000  
 LENGTH(AH 1187 BK 2931)  
 ART LINE RD  
 0150/2388 (T407)

005231 FT



0150/0039 BMS EN 42/1011/0150/0000  
 005231 FT 1 1 05897 0 00 0053+15  
 INDIAN CREEK  
 S 0150/0000 BMSBG 42/1011/0150/0000  
 LENGTH(AH 2931 BK 2833)

INDIAN CREEK RD  
 (T406)

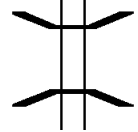
0140/1955

==

002398 FT

002398 FT 1 1 05897 0 00 0024+16  
 S 0140/0000 LENGTH(AH 2833 BK 2360)

000038 FT



0130/0420 BMS EN 42/1011/0130/0287  
 0 0 00000 0 00 0000+00  
 KNAPP CREEK  
 0130/0287 BMSBG 42/1011/0130/0287  
 000038 FT 1 1 05897 0 00 0000+00

DIR: B TOTAL LEN: 2.779 MI. DIST: 02-5 SR: 1011  
 LEFT MUN: ELDRED T RIGHT MUN: ELDRED T

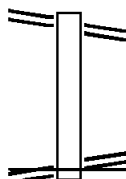
| Station | Length | Unit | Description                       |
|---------|--------|------|-----------------------------------|
| 000038  | 0130   | FT   | NC BARNUM RD INTER-BK             |
| 000038  | 0000   | FT   | DERRICK RD (SR0346 SEG 0620/0000) |
| 000038  | 7120   | FT   | WEST ELDRED RD (T405)             |
| 000038  | 0000   | FT   | MFC BEGIN = D                     |
| 000038  | 7110   | FT   | LENGTH(AH 2360 BK 1542)           |
| 000038  | 0000   | FT   | LENGTH(AH 1542 BK 2562)           |
| 000038  | 7100   | FT   | LENGTH(AH 2562 BK 2426)           |
| 000038  | 0000   | FT   | LENGTH(AH 2426 BK 1300)           |
| 000038  | 7092   | FT   | LENGTH(AH 1300 BK 0012)           |
| 000026  | 0090   | FT   | BMSSEN 42/1011/0090/0000          |
| 000026  | 0000   | FT   | INTER-AHD WEST ELDRED RD (T405)   |
| 000026  | 7082   | FT   | 2 0 42019 0 00 0198+77            |
| 000026  | 0000   | FT   | INTER-BK WEST ELDRED RD (T405)    |
| 000026  | 0090   | FT   | BEERS HOLLOW RUN                  |
| 000026  | 0000   | FT   | BMSBG 42/1011/0090/0000           |
| 000026  | 7082   | FT   | LENGTH(AH 0012 BK 3248)           |
| 000000  | 0080   | FT   | INTER-AHD WEST ELDRED RD (T405)   |
| 000000  | 0000   | FT   | 2 0 42019 0 00 0166+08            |
| 000000  | 0080   | FT   | NC ELDRED RD                      |
| 000000  | 0000   | FT   | INTER-BK WEST ELDRED RD (T405)    |
| 000000  | 0080   | FT   | FOWLER RUN                        |
| 000000  | 0000   | FT   | BMSBG 42/1011/0080/0000           |
| 000000  | 7070   | FT   | LENGTH(AH 0026 BK 1852)           |
| 000000  | 0000   | FT   | LENGTH(AH 1852 BK 2157)           |
| 000000  | 7060   | FT   | LENGTH(AH 2157 BK 2460)           |
| 000000  | 0000   | FT   | LENGTH(AH 2460 BK 2485)           |
| 000000  | 7050   | FT   | LENGTH(AH 2485 BK 2848)           |
| 000000  | 0000   | FT   | LENGTH(AH 2848 BK 2534)           |
| 000000  | 7040   | FT   | LENGTH(AH 2848 BK 2278)           |
| 000000  | 0000   | FT   | LENGTH(AH 2534 BK 2278)           |
| 000000  | 7030   | FT   | LENGTH(AH 2278 BK 0000)           |
| 000000  | 0000   | FT   | LENGTH(AH 2278 BK 0000)           |
| 000000  | 7020   | FT   | LENGTH(AH 2278 BK 0000)           |
| 000000  | 0000   | FT   | LENGTH(AH 2278 BK 0000)           |
| 000000  | 7010   | FT   | LENGTH(AH 2278 BK 0000)           |
| 000000  | 0000   | FT   | LENGTH(AH 2278 BK 0000)           |



EXTRACT DATE: 12/18/2023 ROADWAY MANAGEMENT SYSTEM PAGE NUMBER: 165  
 PRINT DATE: 12/19/2023 SLD COUNTY/SR - ANNUAL PRINT COUNTY: MCKEAN  
 DIR: B TOTAL LEN: .079 MI. DIST: 02-5 SR: 1010  
 LEFT MUN: OTTO T RIGHT MUN: OTTO T

OIL VALLEY RD 000415 FT  
 (SR0546 SEG 0010/0560) 0010/0415  
 000000 FT

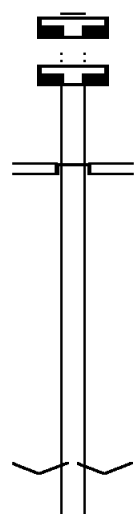
DERRICK RD  
 (SR0346 SEG 0520/3492) 0010/0000



000415 FT OIL VALLEY RD  
 0010/0415 (SR0546 SEG 0010/0560)  
 000000 FT 0 0 00000 0 00 0000+00  
 DERRICK RD  
 (SR0346 SEG 0520/3492)  
 NC COAST WY  
 MFC BEGIN = E  
 0010/0000 LENGTH(AH 0415 BK 0000)

EXTRACT DATE: 12/18/2023 ROADWAY MANAGEMENT SYSTEM PAGE NUMBER: 164  
 PRINT DATE: 12/19/2023 SLD COUNTY/SR - ANNUAL PRINT COUNTY: MCKEAN  
 DIR: B TOTAL LEN: 5.207 MI. DIST: 02-5 SR: 1009  
 LEFT MUN: CERES T RIGHT MUN: CERES T

027494 FT  
 027494 FT



027494 FT  
 7124/0000 LENGTH(AH 3775 BK 0100)  
 027494 FT  
 7122/0000 LENGTH(AH 0100 BK 3307)  
 INTER-AHD POWER HOUSE RD  
 (T439)  
 SR 0044 SH  
 0110/3307 (SR0044 SEG 0050/1129)

024187 FT

024187 FT 2 0 42026 0 00 0235+75  
 VILLAGE: MYRTLE  
 0110/0000 LENGTH(AH 3307 BK 2578)

DIR: B TOTAL LEN: 5.207 MI. DIST: 02-5 SR: 1009  
 LEFT MUN: CERES T RIGHT MUN: CERES T

021609 FT

021609 FT 2 0 42026 0 00 0209+97  
 S 0100/0000 LENGTH(AH 2578 BK 2476)

019133 FT

019133 FT 2 0 42026 0 00 0185+00  
 S 0090/0000 LENGTH(AH 2476 BK 2610)

016523 FT

016523 FT 2 0 42026 0 00 0159+11  
 S 0080/0000 LENGTH(AH 2610 BK 3422)  
 0070/2968 BMSSEN 42/1009/0070/2947  
 2 0 42026 0 00 0154+44  
 TRIB BELL RUN  
 0070/2947 BMSBG 42/1009/0070/2947

013101 FT

013101 FT 2 0 42026 0 00 0124+87  
 S 0070/0000 LENGTH(AH 3422 BK 2312)

010789 FT

0060/0019 BMSSEN 42/1009/0060/0000  
 010789 FT 2 0 42026 0 00 0101+81  
 TAYLOR BROOK  
 BMSBG 42/1009/0060/0000

DIR: B TOTAL LEN: 5.207 MI. DIST: 02-5 SR: 1009  
 LEFT MUN: CERES T RIGHT MUN: CERES T

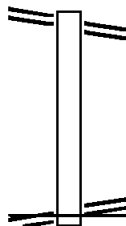
|   |                                     |    |    |   |
|---|-------------------------------------|----|----|---|
| TAYLOR BROOK RD<br>(T440)                                       | 0050/2353                           | == | == | 0060/0000 LENGTH(AH 2312 BK 2901)<br>CHURCH HOLLOW RD<br>0050/2353 (T442)   |
|   | 007888 FT                           |    |    | 0050/0022 BMS EN 42/1009/0050/0000<br>007888 FT 2 0 42026 0 00 0072+75<br>BRANCH BELL RUN<br>BMSBG 42/1009/0050/0000  |
| COON HOLLOW RD<br>(T427)  | 0040/1847                           | == | == | 0050/0000 LENGTH(AH 2901 BK 2275)   |
|   | 005613 FT                           |    |    | 005613 FT 2 0 42026 0 00 0050+00<br>0040/0000 LENGTH(AH 2275 BK 2495)   |
| CHAPMAN BROOK RD<br>(T432)                                      | 0030/0330<br>003118 FT              | == | == | 003118 FT 2 0 42026 0 00 0025+20<br>0030/0000 LENGTH(AH 2495 BK 2579)   |
| 2 0 42026 0 00 0000+00<br>BELL RUN RD<br>(SR1007 SEG 0010/0601) | 000539 FT<br>0020/0000<br>000000 FT | == | == | 000539 FT<br>0020/0000 LENGTH(AH 2579 BK 0539)<br>000000 FT 2 0 42025 0 00 0012+86<br>NC BE LL RUN RD<br>INTER-BK SHAY TOWN RD<br>(SR4017 SEG 0010/0000)<br>MFC BEGIN = D<br>BK-POTTER (52) |
|   |                                     |    |    | 0010/0000 LENGTH(AH 0539 BK 0000)   |

EXTRACT DATE: 12/18/2023 ROADWAY MANAGEMENT SYSTEM PAGE NUMBER: 161  
 PRINT DATE: 12/19/2023 SLD COUNTY/SR - ANNUAL PRINT COUNTY: MCKEAN  
 DIR: B TOTAL LEN: .195 MI. DIST: 02-5 SR: 1008  
 LEFT MUN: KEATING T RIGHT MUN: KEATING T

SR 0446 SH 001027 FT  
 (SR0446 SEG 0010/0828) 0012/1027

000000 FT

SR 0046 SH  
 (SR0046 SEG 0400/0000) 0012/0000



001027 FT SR 0446 SH  
 0012/1027 (SR0446 SEG 0010/0828)

000000 FT 0 0 00000 0 00 0000+00

SR 0046 SH  
 (SR0046 SEG 0400/0000)

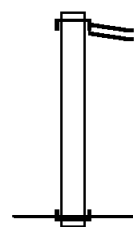
NC SR 1008 SH  
 MFC BEGIN = E

0012/0000 LENGTH(AH 1027 BK 0000)

EXTRACT DATE: 12/18/2023 ROADWAY MANAGEMENT SYSTEM PAGE NUMBER: 160  
 PRINT DATE: 12/19/2023 SLD COUNTY/SR - ANNUAL PRINT COUNTY: MCKEAN  
 DIR: B TOTAL LEN: .114 MI. DIST: 02-5 SR: 1007  
 LEFT MUN: CERES T RIGHT MUN: CERES T

000601 FT

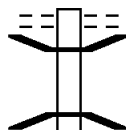
000000 FT



000601 FT  
 INTER-AHD BELL RUN RD  
 (SR1009 SEG 0020/0000)  
 BELL RUN RD  
 0010/0601 (SR1009 SEG 0020/0000)  
 000000 FT 2 0 42025 0 00 0000+00  
 NC BELL RUN RD  
 INTER-BK BELL RUN RD  
 (SR4015 SEG 0034/1695)  
 MFC BEGIN = E  
 BK-POTTER (52)  
 0010/0000 LENGTH(AH 0601 BK 0000)

DIR: B TOTAL LEN: 3.897 MI. DIST: 02-5 SR: 1006  
 LEFT MUN: CERES T RIGHT MUN: CERES T

020578 FT



020578 FT (TBK) KINGS RUN RD  
 0080/3105 (T438)  
 0080/2869 BMS EN 42/1006/0080/2829  
 2 0 42029 0 00 0203+86  
 KINGS RUN  
 0080/2829 BMSBG 42/1006/0080/2829

017473 FT

017473 FT 2 0 42029 0 00 0175+00  
 0080/0000 LENGTH(AH 3105 BK 2411)

015062 FT

015062 FT 2 0 42029 0 00 0150+58  
 0070/0000 LENGTH(AH 2411 BK 2642)

0060/1420 BARDEN BROOK RD  
 (T403)

012420 FT

012420 FT 2 0 42029 0 00 0124+16  
 0060/0000 LENGTH(AH 2642 BK 2426)

DIR: B TOTAL LEN: 3.897 MI. DIST: 02-5 SR: 1006  
 LEFT MUN: CERES T RIGHT MUN: CERES T

BRADT HOLLOW RD  
 (T431)

009994 FT

009994 FT 2 0 42029 0 00 0099+90  
 S 0050/0000 LENGTH(AH 2426 BK 2706)

0040/1075 ==

007288 FT

007288 FT 2 0 42029 0 00 0072+84  
 S 0040/0000 LENGTH(AH 2706 BK 2404)

004884 FT

004884 FT 2 0 42029 0 00 0048+80  
 S 0030/0000 LENGTH(AH 2404 BK 2688)

002196 FT

002196 FT 2 0 42029 0 00 0021+92  
 CERES  
 ELDRED T  
 S 0020/0000 LENGTH(AH 2688 BK 2196)

0010/1514 BMS EN 42/1006/0010/1469  
 2 0 42029 0 00 0014+64  
 MCCREA BROOK  
 0010/1469 BMSBG 42/1006/0010/1469

000000 FT

000000 FT 2 0 42029 0 00 0000+00  
 NC MC CRAE BROOK RD  
 SR 0446 SH  
 (SR0446 SEG 0260/0227)  
 MFC BEGIN = D  
 S 0010/0000 LENGTH(AH 2196 BK 0000)





EXTRACT DATE: 12/18/2023  
PRINT DATE: 12/19/2023

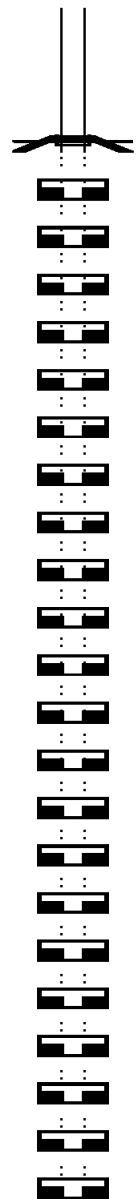
ROADWAY MANAGEMENT SYSTEM  
SLD COUNTY/SR - ANNUAL PRINT

PAGE NUMBER: 156  
COUNTY: MCKEAN




DIR: B TOTAL LEN: .008 MI.  
LEFT MUN: CERES T

DIST: 02-5 SR: 1005  
RIGHT MUN: CERES T

|           | INTER-BK  | KINGS RUN RD<br>(T438)  |
|-----------|-----------|-------------------------|
| 000000 FT | 0200/0000 | BMSBG 42/1005/0200/0000 |
| 000000 FT | 000000 FT | MFC BEGIN = E           |
| 000000 FT | 7200/0000 | LENGTH(AH 0029 BK 1078) |
| 000000 FT | 000000 FT | LENGTH(AH 1078 BK 3877) |
| 000000 FT | 7190/0000 | LENGTH(AH 3877 BK 2510) |
| 000000 FT | 000000 FT | LENGTH(AH 2510 BK 3334) |
| 000000 FT | 7180/0000 | LENGTH(AH 3334 BK 2448) |
| 000000 FT | 000000 FT | LENGTH(AH 2448 BK 3582) |
| 000000 FT | 7170/0000 | LENGTH(AH 3582 BK 2871) |
| 000000 FT | 000000 FT | LENGTH(AH 2871 BK 1931) |
| 000000 FT | 7160/0000 | LENGTH(AH 1931 BK 1726) |
| 000000 FT | 000000 FT | LENGTH(AH 1726 BK 2784) |
| 000000 FT | 7150/0000 | LENGTH(AH 2784 BK 2960) |
| 000000 FT | 000000 FT | LENGTH(AH 2960 BK 2295) |
| 000000 FT | 7140/0000 | LENGTH(AH 2295 BK 1671) |
| 000000 FT | 000000 FT | LENGTH(AH 1671 BK 0800) |
| 000000 FT | 7132/0000 | LENGTH(AH 0800 BK 3771) |
| 000000 FT | 000000 FT | LENGTH(AH 3771 BK 2590) |
| 000000 FT | 7130/0000 | LENGTH(AH 2590 BK 2399) |
| 000000 FT | 000000 FT | LENGTH(AH 2399 BK 2532) |
| 000000 FT | 7120/0000 | LENGTH(AH 2532 BK 2540) |
| 000000 FT | 000000 FT | LENGTH(AH 2540 BK 2408) |
| 000000 FT | 7110/0000 | LENGTH(AH 2408 BK 2637) |
| 000000 FT | 000000 FT | LENGTH(AH 2637 BK 2355) |
| 000000 FT | 7100/0000 | LENGTH(AH 2355 BK 0000) |
| 000000 FT | 000000 FT |                         |
| 000000 FT | 7092/0000 |                         |
| 000000 FT | 000000 FT |                         |
| 000000 FT | 7090/0000 |                         |
| 000000 FT | 000000 FT |                         |
| 000000 FT | 7080/0000 |                         |
| 000000 FT | 000000 FT |                         |
| 000000 FT | 7070/0000 |                         |
| 000000 FT | 000000 FT |                         |
| 000000 FT | 7060/0000 |                         |
| 000000 FT | 000000 FT |                         |
| 000000 FT | 7050/0000 |                         |
| 000000 FT | 000000 FT |                         |
| 000000 FT | 7040/0000 |                         |
| 000000 FT | 000000 FT |                         |
| 000000 FT | 7030/0000 |                         |
| 000000 FT | 000000 FT |                         |
| 000000 FT | 7020/0000 |                         |
| 000000 FT | 000000 FT |                         |
| 000000 FT | 7010/0000 |                         |



EXTRACT DATE: 12/18/2023      ROADWAY MANAGEMENT SYSTEM      PAGE NUMBER: 155  
 PRINT DATE: 12/19/2023      SLD COUNTY/SR - ANNUAL PRINT      COUNTY: MCKEAN  
 DIR: B      TOTAL LEN: .000 MI.      DIST: 02-5      SR: 1004  
 LEFT MUN: LIBERTY T      RIGHT MUN: LIBERTY T

|           |  |              |                         |
|-----------|--|--------------|-------------------------|
| 000000 FT |  | 000000 FT    |                         |
| 000000 FT |  | 7030/0000 FT | LENGTH(AH 2945 BK 3551) |
| 000000 FT |  | 000000 FT    |                         |
|           |  | 7020/0000 FT | LENGTH(AH 3551 BK 3618) |
|           |  | 000000 FT    |                         |
|           |  | 7010/0000 FT | LENGTH(AH 3618 BK 0000) |

EXTRACT DATE: 12/18/2023 ROADWAY MANAGEMENT SYSTEM PAGE NUMBER: 154  
 PRINT DATE: 12/19/2023 SLD COUNTY/SR - ANNUAL PRINT COUNTY: MCKEAN  
 DIR: B TOTAL LEN: .831 MI. DIST: 02-5 SR: 1003  
 LEFT MUN: LIBERTY T RIGHT MUN: LIBERTY T

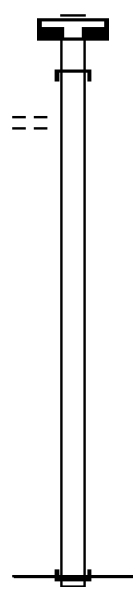
LILLI BRIDGE CREEK RD  
 (T428)

004386 FT

0020/1312

002754 FT

000000 FT



004386 FT  
 7028/0000 LENGTH(AH 0706 BK 1632)  
 INTER-AHD UNKNOWN RD  
 0020/1632 (TWP)

002754 FT 2 0 42024 0 00 0027+54  
 0020/0000 LENGTH(AH 1632 BK 2754)

000000 FT 2 0 42024 0 00 0000+00  
 NC SR 1003 SH  
 INTER-BK SARTWELL CREEK RD  
 (TBC)  
 MFC BEGIN = D  
 0010/0000 LENGTH(AH 2754 BK 0000)

DIR: B TOTAL LEN: 1.601 MI. DIST: 02-5 SR: 1002  
 LEFT MUN: ANNIN T RIGHT MUN: ANNIN T

|           |  |   |   |
|-----------|--|---|---|
| 008454 FT |  | 008454 FT<br>7096/0000                          | LENGTH(AH 0468 BK 0055)<br>BMSSEN 42/1002/0094/0000   |
| 008399 FT |  | INTER-AHD<br>0094/0055<br>008399 FT             | CHAMPLIN HILL RD<br>(T416)<br>2 0 42018 0 00 0189+91  |
| 008399 FT |  | INTER-BK<br>0094/0000<br>008399 FT<br>7092/0000 | (APRA) GLENN O HAWBAKER<br>CHAMPLIN HILL RD<br>(T416)<br>ANNIN CREEK<br>BMSBG 42/1002/0094/0000 |
| 008199 FT |  | INTER-AHD<br>0090/0200<br>008199 FT             | LENGTH(AH 1198 BK 0200)<br>(APRA) GLENN O HAWBAKER<br>BMSSEN 42/1002/0090/0000                  |
| 008199 FT |  | INTER-BK<br>0090/0000<br>008199 FT<br>7080/0000 | CHAMPLIN HILL RD<br>(T416)<br>2 0 42018 0 00 0175+95  |
| 008199 FT |  | 008199 FT<br>7070/0000                          | CHAMPLIN HILL RD<br>(T416)<br>ALLEGHENY RIVER<br>BMSBG 42/1002/0090/0000                        |
| 008166 FT |  | INTER-AHD<br>0062/0033<br>008166 FT             | LENGTH(AH 1787 BK 2364)   |
| 008166 FT |  | INTER-BK<br>0062/0000<br>008166 FT<br>7050/0000 | LENGTH(AH 2364 BK 0033)<br>BMSSEN 42/1002/0062/0000   |
| 008166 FT |  | 008166 FT<br>7060/0000                          | CHAMPLIN HILL RD<br>(T416)<br>2 0 42018 0 00 0134+21  |
| 008166 FT |  | 008166 FT<br>7050/0000                          | CHAMPLIN HILL RD<br>(T416)<br>OPEN BROOK<br>BMSBG 42/1002/0062/0000                             |
| 008166 FT |  | 008166 FT<br>7060/0000                          | LENGTH(AH 0033 BK 2811)   |
| 008166 FT |  | 008166 FT<br>7050/0000                          | LENGTH(AH 2811 BK 2344)   |
| 008166 FT |  | 008166 FT                                       | LENGTH(AH 2344 BK 0062)   |

EXTRACT DATE: 12/18/2023  
PRINT DATE: 12/19/2023

ROADWAY MANAGEMENT SYSTEM  
SLD COUNTY/SR - ANNUAL PRINT

PAGE NUMBER: 152  
COUNTY: MCKEAN

DIR: B TOTAL LEN: 1.601 MI.  
LEFT MUN: KEATING T

DIST: 02-5 SR: 1002  
RIGHT MUN: KEATING T

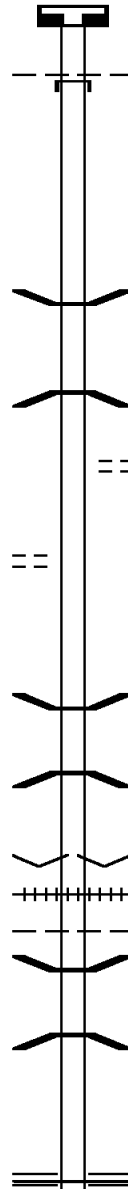
TANNER RD  
(T552)

005436 FT

0030/0365  
003160 FT

000963 FT

000000 FT



7042/0000 LENGTH(AH 0062 BK 2730)  
INTER-AHD CHAMPLIN HILL RD  
(T416)  
0040/2730 KEATING T

0040/0017 BMSEN 42/1002/0040/0000  
005436 FT 2 0 42018 0 00 0054+56  
CHAMPLIN HOLLOW  
BMSBG 42/1002/0040/0000  
S 0040/0000 LENGTH(AH 2730 BK 2276)

0030/1421 EAST VALLEY RD  
(T364)

003160 FT 2 0 42018 0 00 0031+75  
S 0030/0000 LENGTH(AH 2276 BK 2197)

0020/0897 BMSEN 42/1002/0020/0648  
2 0 42018 0 00 0016+17  
POTATO CREEK  
0020/0648 BMSBG 42/1002/0020/0648

000963 FT 2 0 42018 0 00 0009+66  
VILLAGE: CORYVILLE  
S 0020/0000 LENGTH(AH 2197 BK 0963)  
0010/0531 (AAR 505643T)#TRKS 01


KEATING  
ELDRED T  
0010/0298 BMSEN 42/1002/0010/0222  
0010/0241 2 0 42018 0 00 0002+21

0010/0222 BMSBG 42/1002/0010/0222  
000000 FT 2 0 42018 0 00 0000+00  
NC CHAMPLIN HILL RD

SR 0446 SH  
(SR0446 SEG 0070/1568)  
MFC BEGIN = E  
S 0010/0000 LENGTH(AH 0963 BK 0000)

EXTRACT DATE: 12/18/2023 ROADWAY MANAGEMENT SYSTEM PAGE NUMBER: 151  
PRINT DATE: 12/19/2023 SLD COUNTY/SR - ANNUAL PRINT COUNTY: MCKEAN  
DIR: B TOTAL LEN: 1.086 MI. DIST: 02-5 SR: 1001  
LEFT MUN: CERES T RIGHT MUN: CERES T

005735 FT



005735 FT  
INTER-AHD BELLS RUN RD  
0150/3018 (TBC)

DIR: B TOTAL LEN: 1.086 MI. DIST: 02-5 SR: 1001  
 LEFT MUN: CERES T RIGHT MUN: CERES T

ANNIN CREEK RD  
 (T425)

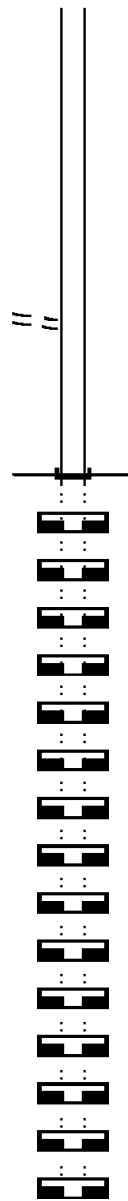
002717 FT

002717 FT 2 0 42024 0 00 0081+99  
 0150/0000 LENGTH(AH 3018 BK 2717)

0142/0015  
 000000 FT

000000 FT 2 0 42023 0 00 0055+53  
 NC TWO MILE RD  
 INTER-BK TWO MILE RD  
 (T605)

000000 FT  
 000000 FT  
 000000 FT  
 000000 FT  
 000000 FT  
 000000 FT  
 000000 FT  
 000000 FT  
 000000 FT  
 000000 FT  
 000000 FT  
 000000 FT  
 000000 FT  
 000000 FT  
 000000 FT  
 000000 FT  
 000000 FT  
 000000 FT  
 000000 FT  
 000000 FT  
 000000 FT

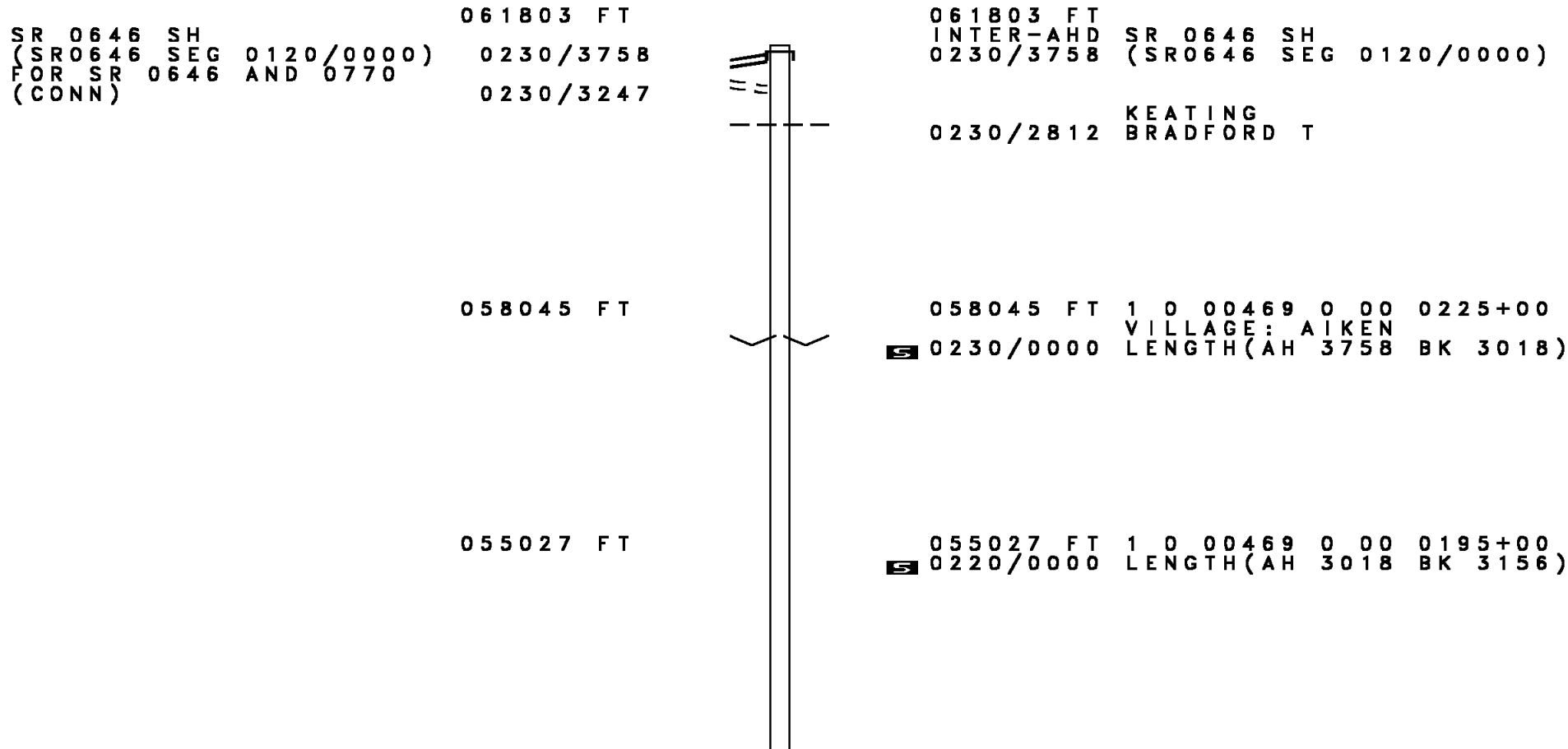


0142/0000 LENGTH(AH 2717 BK 0474)  
 000000 FT  
 7140/0000 LENGTH(AH 0474 BK 0947)  
 000000 FT  
 7130/0000 LENGTH(AH 0947 BK 3269)  
 000000 FT  
 7120/0000 LENGTH(AH 3269 BK 1452)  
 000000 FT  
 7110/0000 LENGTH(AH 1452 BK 2658)  
 000000 FT  
 7100/0000 LENGTH(AH 2658 BK 2299)  
 000000 FT  
 7090/0000 LENGTH(AH 2299 BK 2463)  
 000000 FT  
 7080/0000 LENGTH(AH 2463 BK 2546)  
 000000 FT  
 7070/0000 LENGTH(AH 2546 BK 2531)  
 000000 FT  
 7060/0000 LENGTH(AH 2531 BK 1439)  
 000000 FT  
 7052/0000 LENGTH(AH 1439 BK 1069)  
 000000 FT  
 7050/0000 LENGTH(AH 1069 BK 2524)  
 000000 FT  
 7040/0000 LENGTH(AH 2524 BK 2472)  
 000000 FT  
 7030/0000 LENGTH(AH 2472 BK 2545)  
 000000 FT  
 7020/0000 LENGTH(AH 2545 BK 2464)  
 000000 FT  
 7010/0000 LENGTH(AH 2464 BK 0000)



EXTRACT DATE: 12/18/2023 ROADWAY MANAGEMENT SYSTEM PAGE NUMBER: 149  
PRINT DATE: 12/19/2023 SLD COUNTY/SR - ANNUAL PRINT COUNTY: MCKEAN

DIR: B TOTAL LEN: 11.705 MI. DIST: 02-5 SR: 770  
LEFT MUN: KEATING T RIGHT MUN: KEATING T



DIR: B TOTAL LEN: 11.705 MI. DIST: 02-5 SR: 770  
 LEFT MUN: BRADFORD T RIGHT MUN: BRADFORD T

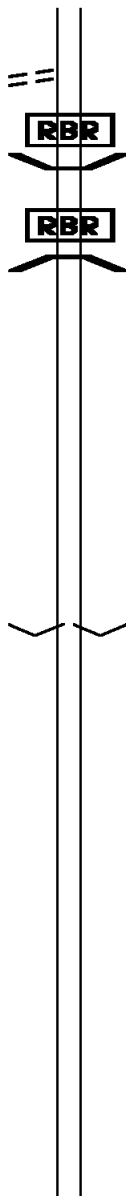
| Location                   | Stationing | Distance  | Notes  |
|----------------------------|------------|-----------|--|
|                            | 051871 FT  | 0210/0067 | BMS EN 42/0770/0210/0000<br>1 0 00469 0 00 0163+28<br>MINARD RUN |
|                            |            | 051871 FT | BMSBG 42/0770/0210/0000<br>LENGTH(AH 3156 BK 2997)               |
| FOSTER HOLLOW RD<br>(T333) | 0200/1195  |           |  |
|                            | 048874 FT  | 0200/0079 | BMS EN 42/0770/0200/0000<br>1 0 00469 0 00 0133+52<br>MINARD RUN |
|                            |            | 0200/0000 | BMSBG 42/0770/0200/0000<br>LENGTH(AH 2997 BK 2545)               |
|                            |            | 0190/1518 | LANGLEY DR<br>(TWP)  |
| ORCHARD VAL<br>(T335)      | 0190/0415  |           |  |
|                            | 046329 FT  | 0190/0011 | BMS EN 42/0770/0190/0000<br>1 0 00469 0 00 0107+97<br>MINARD RUN |
|                            |            | 0190/0000 | BMSBG 42/0770/0190/0000<br>LENGTH(AH 2545 BK 3315)               |
| CLUBVIEW DR<br>(T574)      | 0180/1832  |           |  |
|                            | 043014 FT  | 043014 FT | 1 0 00469 0 00 0074+94   |
|                            |            | 0180/0000 | LENGTH(AH 3315 BK 2508)  |
|                            |            | 0170/1068 | FULLER RD<br>(T473)  |



DIR: B TOTAL LEN: 11.705 MI. DIST: 02-5 SR: 770  
 LEFT MUN: BRADFORD T RIGHT MUN: BRADFORD T

SHEP RUN RD  
 (T337)

0130/1175



0130/0814 BMS EN 42/0770/0130/0784  
 1 0 00209 0 01 0814+22

P3

SHEPPARD RUN

0130/0784 BMSBG 42/0770/0130/0784

032129 FT

032129 FT 1 0 00209 0 01 0804+82  
 5 0130/0000 LENGTH(AH 1921 BK 3331)

028798 FT

028798 FT 1 0 00209 0 01 0770+00  
 5 0120/0000 VILLAGE: CUSTER CITY  
 LENGTH(AH 3331 BK 2506)

026292 FT

026292 FT 1 0 00209 0 01 0744+93  
 5 0110/0000 LENGTH(AH 2506 BK 2493)

023799 FT

023799 FT 1 0 00209 0 01 0720+00  
 5 0100/0000 LENGTH(AH 2493 BK 2569)

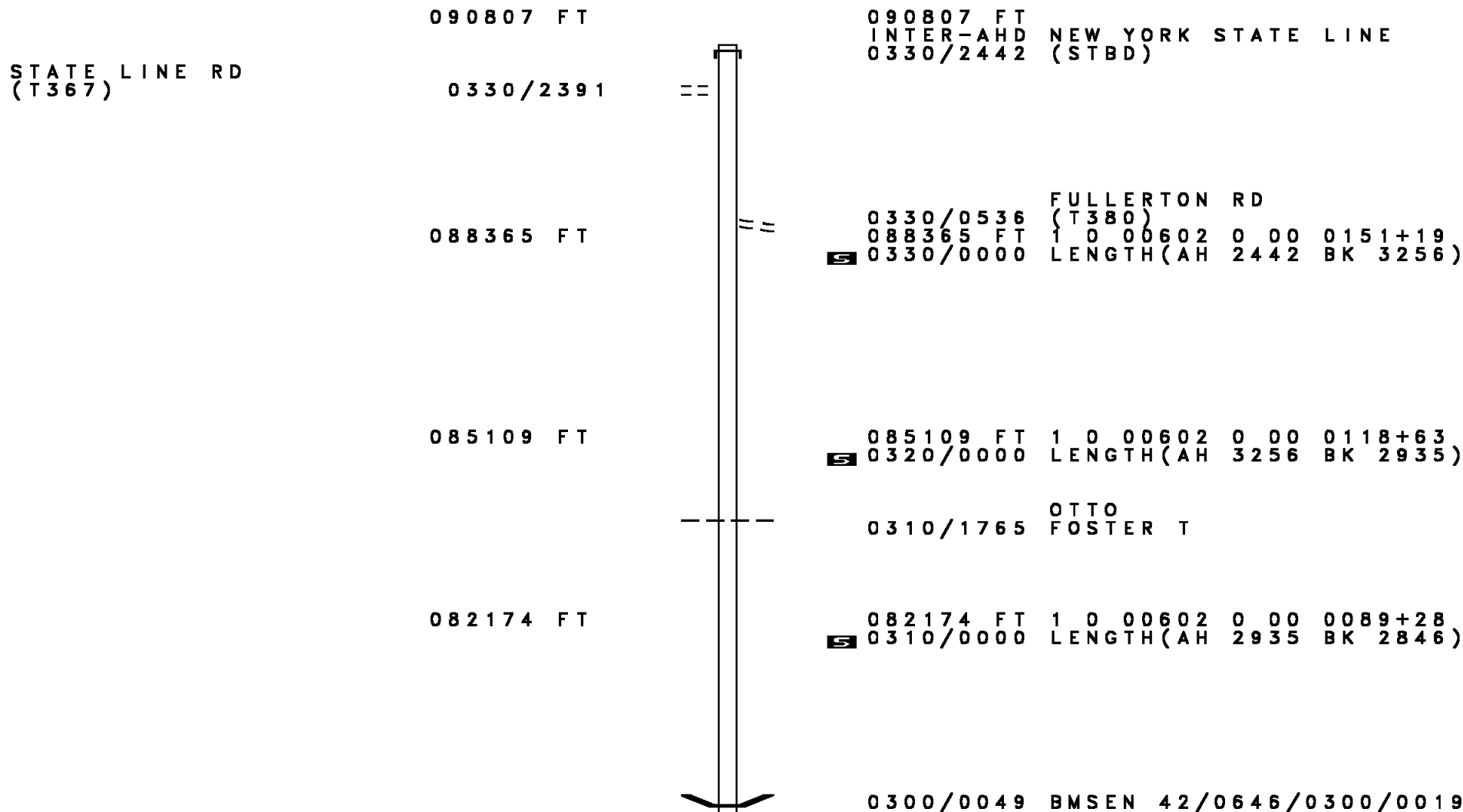
DIR: B TOTAL LEN: 11.705 MI. DIST: 02-5 SR: 770  
 LEFT MUN: BRADFORD T RIGHT MUN: BRADFORD T

|   |              |  |
|---|--------------|--|
| 1 0 00209 0 01 0694+24 021230 FT<br>SONGBIRD RD<br>(T330) | 0090/0000 == | 021230 FT<br>0090/0000 LENGTH(AH 2569 BK 2514)   |
| 018716 FT   |              | 018716 FT 1 0 00209 0 01 0669+10<br>0080/0000 LENGTH(AH 2514 BK 1508)  |
| 017208 FT   |              | 017208 FT 1 0 00209 0 01 0654+02<br>0070/0000 LENGTH(AH 1508 BK 3415)<br>BRADFORD<br>LAFAYETTE T                             |
| 013793 FT   |              | 013793 FT 1 0 00209 0 01 0620+00<br>NC WARREN RD<br>0060/0000 LENGTH(AH 3415 BK 2499)<br>312 FORESTRY RD<br>0050/1685 (FRST) |
| 011294 FT   |              | 011294 FT 1 0 00209 0 01 0595+00<br>0050/0000 LENGTH(AH 2499 BK 2750)  |

DIR: B TOTAL LEN: 11.705 MI. DIST: 02-5 SR: 770  
 LEFT MUN: LAFAYETTE T RIGHT MUN: LAFAYETTE T

| Segment           | Start Station | End Station | Length (FT) | Notes   |
|-------------------|---------------|-------------|-------------|---|
| FAIRWAY DR (T530) | 0567+35       | 008544      | 0040/0000   | 008544 FT<br>[S] 0040/0000 LENGTH(AH 2750 BK 3248)  |
| PINE DR (T598)    | 005296        | 0030/0441   | 005296 FT   | 005296 FT 1 0 00209 0 01 0535+22<br>[S] 0030/0000 LENGTH(AH 3248 BK 2469)   |
| LAKE DR (T597)    | 0020          | 0020/1960   | 002827 FT   | 002827 FT 1 0 00209 0 01 0511+64<br>[S] 0020/0000 LENGTH(AH 2469 BK 2827)   |
|                   |               |             | 000000 FT   | 000000 FT 1 0 00209 0 01 0480+88<br>NC SR 0770 SH<br>SR 0059 SH<br>(SR0059 SEG 0190/0000)<br>MFC BEGIN = D<br>LAFAYETTE |
|                   |               |             |             | [S] 0012/0000 LENGTH(AH 2827 BK 0000)   |

EXTRACT DATE: 12/18/2023 ROADWAY MANAGEMENT SYSTEM PAGE NUMBER: 143  
 PRINT DATE: 12/19/2023 SLD COUNTY/SR - ANNUAL PRINT COUNTY: MCKEAN  
 DIR: B TOTAL LEN: 17.198 MI. DIST: 02-5 SR: 646  
 LEFT MUN: OTTO T RIGHT MUN: OTTO T



STATE LINE RD  
(T367)

090807 FT

0330/2391

088365 FT

085109 FT

082174 FT

090807 FT  
 INTER-AHD NEW YORK STATE LINE  
 0330/2442 (STBD)

0330/0536 FULLERTON RD  
 (T380)  
 088365 FT 1 0 00602 0 00 0151+19  
 S 0330/0000 LENGTH(AH 2442 BK 3256)

085109 FT 1 0 00602 0 00 0118+63  
 S 0320/0000 LENGTH(AH 3256 BK 2935)

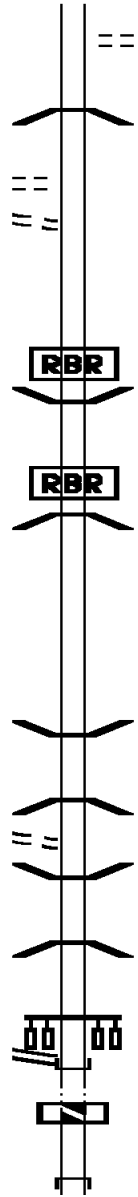
0310/1765 OTTO  
 FOSTER T

082174 FT 1 0 00602 0 00 0089+28  
 S 0310/0000 LENGTH(AH 2935 BK 2846)

0300/0049 BMS EN 42/0646/0300/0019

DIR: B TOTAL LEN: 17.198 MI. DIST: 02-5 SR: 646  
 LEFT MUN: FOSTER T RIGHT MUN: FOSTER T

1 0 00602 0 00 0060+87 079328 FT  
 LC TO BELLS CAMP RD  
 (CONN) 0300/0000  
 BELLS CAMP RD 0290/2044  
 (T367)



0300/0044 BON AIRE RD  
 (T366)  
 1 0 00602 0 00 0060+92  
 PENNBROOK RUN  
 BMSBG 42/0646/0300/0019  
 0300/0019  
 079328 FT  
 0300/0000 LENGTH(AH 2846 BK 2215)  
 0290/0033 BMSSEN 42/0646/0290/0001  
 077113 FT 1 0 00602 0 00 0038+54  
 P3  
 PENNBROOK RUN  
 BMSBG 42/0646/0290/0001  
 0290/0000 LENGTH(AH 2215 BK 3874)  
 0280/1070 BMSSEN 42/0646/0280/1030  
 1 0 00602 0 00 0010+30  
 PENNBROOK RUN  
 0280/1030 BMSBG 42/0646/0280/1030  
 0280/0482 BMSSEN 42/0646/0280/0450  
 1 0 00602 0 00 0004+46  
 FOSTER BROOK  
 0280/0450 BMSBG 42/0646/0280/0450  
 NC OLEAN RD  
 073239 FT  
 INTER-BK  
 0280/0000 LTH AH 003874 BK 000100  
 073239 FT  
 7274/0000 LTH AH 000100 BK 003324  
 INTER-AHD DERRICK RD  
 (SRO346 SEG 0470/0582)  
 DERRICK RD

PEMBROOK RD  
 (T354) 0280/1010

1 0 00602 0 00 0000+00 073239 FT  
 DERRICK RD  
 (SRO346 SEG 0430/0000) 0280/0000  
 073239 FT



DIR: B TOTAL LEN: 17.198 MI. DIST: 02-5 SR: 646  
LEFT MUN: FOSTER T RIGHT MUN: FOSTER T

0270/3324 (SR0346 SEG 0470/0582)  
FOR SR 0346 AND 0646  
0270/3138 (CONN)

069915 FT

069915 FT 2 0 42014 0 00 0200+00  
S 0270/0000 LENGTH(AH 3324 BK 3138)

0260/1706 FOSTER  
OTTO T

066777 FT

066777 FT 2 0 42014 0 00 0168+90  
LOOKER MOUNTAIN TR  
(SR0246 SEG 0060/0000)  
S 0260/0000 LENGTH(AH 3138 BK 1975)  
OTTO  
0250/1550 FOSTER T

064802 FT

064802 FT 2 0 42014 0 00 0149+15  
S 0250/0000 LENGTH(AH 1975 BK 2539)

062263 FT

062263 FT 2 0 42014 0 00 0123+76  
S 0240/0000 LENGTH(AH 2539 BK 2003)

060260 FT

060260 FT 2 0 42014 0 00 0103+75

DIR: B TOTAL LEN: 17.198 MI. DIST: 02-5 SR: 646  
 LEFT MUN: FOSTER T RIGHT MUN: FOSTER T

PRATT HOLLOW RD  
 (T357)

057297 FT

0210/1770 ==

055062 FT

052602 FT

049896 FT

049040 FT

0230/0000 LENGTH(AH 2003 BK 2963)

057297 FT 2 0 42014 0 00 0074+10  
 0220/0000 LENGTH(AH 2963 BK 2235)

055062 FT 2 0 42014 0 00 0051+75  
 0210/0000 LENGTH(AH 2235 BK 2460)

052602 FT 2 0 42014 0 00 0027+07  
 NC SUMMIT RD  
 0200/0000 LENGTH(AH 2460 BK 2706)

0190/1745 ==  
 REW RIXFORD RD  
 (T350)

049896 FT 2 0 42014 0 00 0000+00  
 SR 0046 SH  
 (SR0046 SEG 0520/0000)  
 0190/0000 LENGTH(AH 2706 BK 0856)  
 REW COLEVILLE RD

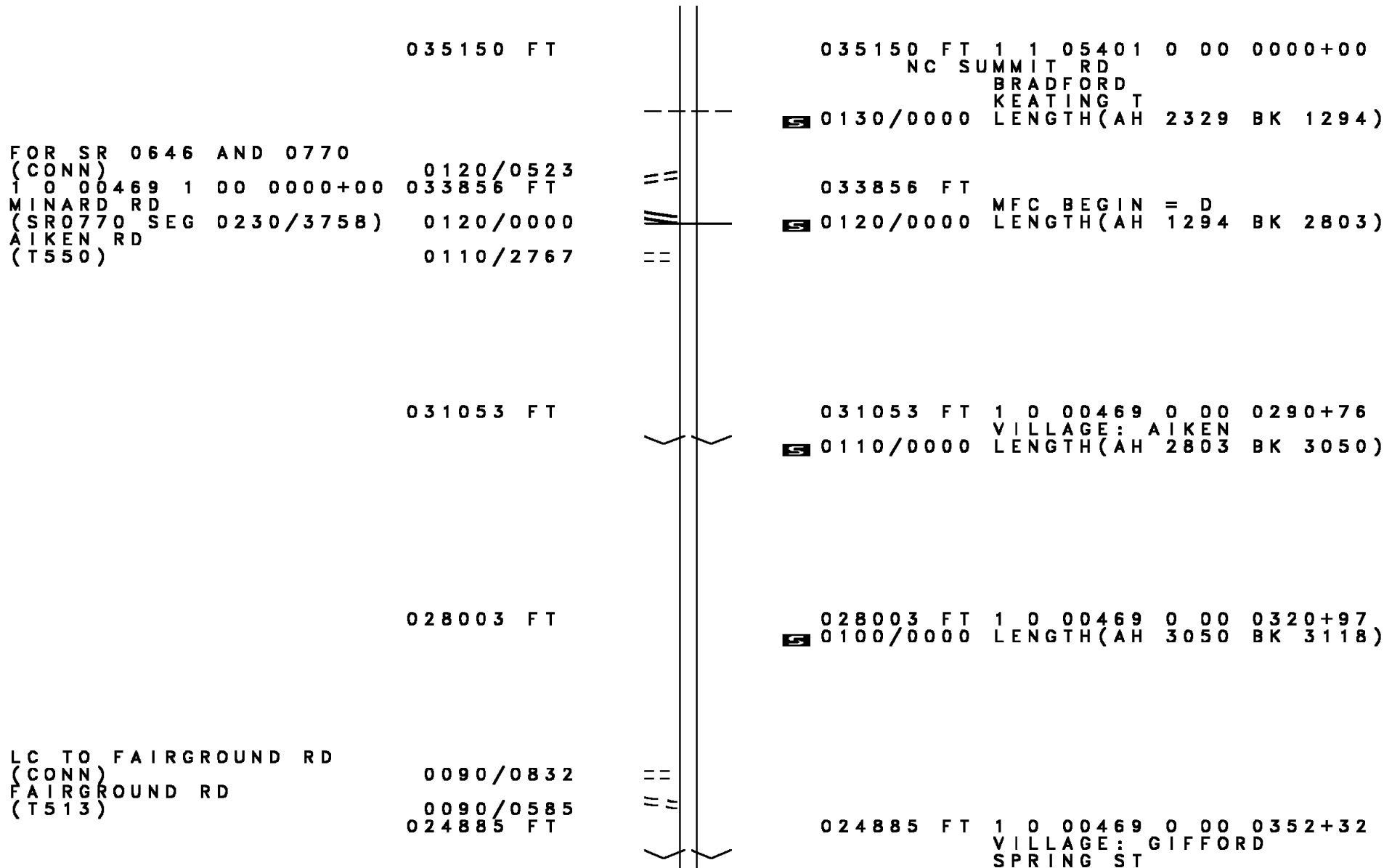
0180/0834 ==

049040 FT 1 0 00096 1 00 0000+00  
 VILLAGE: REW  
 NC MAIN ST  
 0180/0000 LENGTH(AH 0856 BK 3291)  
 BORDELL RD  
 0170/3195 - -  
 (T349)

DIR: B TOTAL LEN: 17.198 MI. DIST: 02-5 SR: 646  
 LEFT MUN: FOSTER T RIGHT MUN: FOSTER T

| Stationing | Distance  | Right of Way | Property   | Length | Block   |
|------------|-----------|--------------|--|--------|---------|
|            |           | 0170/2959    | REW SERVICE RD<br>(T351)                                       |        |         |
| 045749 FT  | 045749 FT | 0170/0000    | WOLF RUN RD<br>(T348)<br>LENGTH(AH 3291 BK 2604)               | 1      | 0050+51 |
| 043145 FT  | 043145 FT | 0160/0000    | LENGTH(AH 2604 BK 2501)  | 1      | 0025+00 |
| 040644 FT  | 040644 FT | 0150/0000    | NC RIDGE RD<br>FOSTER<br>BRADFORD T<br>LENGTH(AH 2501 BK 3165) | 1      | 0000+00 |
| 037479 FT  | 037479 FT | 0140/0000    | LENGTH(AH 3165 BK 2329)  | 1      | 0023+03 |

DIR: B TOTAL LEN: 17.198 MI. DIST: 02-5 SR: 646  
 LEFT MUN: BRADFORD T RIGHT MUN: BRADFORD T



DIR: B TOTAL LEN: 17.198 MI. DIST: 02-5 SR: 646  
 LEFT MUN: KEATING T RIGHT MUN: KEATING T

DRONEY RD  
 (T329)

0080/2808

==

== (T330)  
 0090/0000 LENGTH(AH 3118 BK 2880)

022005 FT

022005 FT 1 0 00469 0 00 0381+02  
 0080/0000 LENGTH(AH 2880 BK 2962)

019043 FT

019043 FT 1 0 00469 0 00 0410+53  
 0070/0000 LENGTH(AH 2962 BK 2933)

016110 FT

016110 FT 1 0 00469 0 00 0439+86  
 0060/0000 LENGTH(AH 2933 BK 3233)

BINGHAM RD  
 (SR4003 SEG 0060/3181)

0050/2318

==

== 0050/2814 CORWIN RD  
 (T548)

== 0050/1917 PITHOLE RD  
 (T328)

012877 FT

012877 FT 1 0 00469 0 00 0472+17  
 VILLAGE: CYCLONE  
 0050/0000 LENGTH(AH 3233 BK 2978)

DIR: B TOTAL LEN: 17.198 MI. DIST: 02-5 SR: 646  
 LEFT MUN: KEATING T RIGHT MUN: KEATING T

009899 FT      =  
 0040/0386 WOODARD RD (T319)  
 009899 FT 1 0 00469 0 00 0501+88  
 0040/0000 LENGTH(AH 2978 BK 2838)

007061 FT  
 007061 FT 1 0 00469 0 00 0530+00  
 0030/0000 LENGTH(AH 2838 BK 3648)

003413 FT  
 003413 FT 1 0 00469 0 00 0566+63  
 0020/0000 LENGTH(AH 3648 BK 3413)

ORMSBY CROSS RD (T546)      0010/0704      =  
 000000 FT      =  
 0010/0704 NEWTON RD (T318)  
 000000 FT 1 0 00469 0 00 0600+76  
 VILLAGE: ORMSBY  
 NC SR 0646 SH  
 INTER-BK SR 0059 SH  
 (SR0059 SEG 0480/0000)  
 MFC BEGIN = C  
 SR 0059 SH (SR0059 SEG 0480/0000) 0010/0000  
 0010/0000 LENGTH(AH 3413 BK 0000)

EXTRACT DATE: 12/18/2023 ROADWAY MANAGEMENT SYSTEM PAGE NUMBER: 135  
PRINT DATE: 12/19/2023 SLD COUNTY/SR - ANNUAL PRINT COUNTY: MCKEAN  
DIR: B TOTAL LEN: 3.586 MI. DIST: 02-5 SR: 546  
LEFT MUN: OTTO T RIGHT MUN: OTTO T

018932 FT

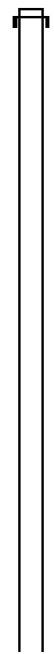
018932 FT  
INTER-AHD NEW YORK STATE LINE  
0060/3852 (STBD)

015080 FT

015080 FT 1 0 00211 7 00 0150+44  
S 0060/0000 LENGTH(AH 3852 BK 1780)

013300 FT

013300 FT 1 0 00211 7 00 0132+17  
S 0050/0000 LENGTH(AH 1780 BK 3813)



DIR: B TOTAL LEN: 3.586 MI. DIST: 02-5 SR: 546  
 LEFT MUN: OTTO T RIGHT MUN: OTTO T

009487 FT

009487 FT 1 0 00211 7 00 0094+03  
 0040/0000 LENGTH(AH 3813 BK 3204)

006283 FT

006283 FT 1 0 00211 7 00 0062+43  
 0030/0000 LENGTH(AH 3204 BK 3683)

002600 FT

0020/0028 BMS EN 42/0546/0020/0000  
 002600 FT 1 0 00211 7 00 0025+86  
 NC SR 0546 SH  
 KNAPP CREEK  
 BMSBG 42/0546/0020/0000  
 0020/0000 LENGTH(AH 3683 BK 2600)  
 GILLESPIE HOLLOW RD  
 0010/2572 (TWP )

SR 1010 SH  
 (SR1010 SEG 0010/0415) 0010/0560

1 0 00211 7 00 0000+00 000000 FT  
 DERRICK RD  
 (SR0346 SEG 0530/0122) 0010/0000

0010/0356 GRANT ST  
 (TWP )  
 NC MA IN ST  
 000000 FT MAIN ST  
 (SR0346 SEG 0530/0122)  
 MFC BEGIN = D  
 0010/0000 LENGTH(AH 2600 BK 0000)



069122 FT

069122 FT  
 INTER-AHD NEW YORK STATE LINE  
 0270/3205 (STBD)  
 0270/2777 (AAR 529396W)#TRKS 01  
 STATE LINE RD  
 0270/2661 (T400)

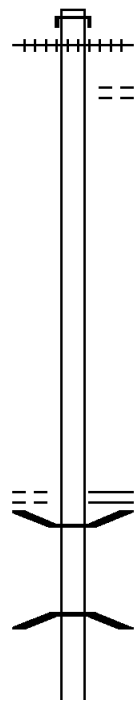
065917 FT

065917 FT 1 0 00210 0 00 0566+12  
 0270/0000 LENGTH(AH 3205 BK 2524)

BULLIS MILLS RD  
 (T447)

0260/0227  
 063393 FT

0260/0227 MCCREA BROOK RD  
 (SR1006 SEG 0010/0000)  
 0260/0025 BMSBN 42/0446/0260/0000  
 063393 FT 1 0 00210 0 00 0540+91  
 MCCREA RUN  
 BMSBG 42/0446/0260/0000  
 0260/0000 LENGTH(AH 2524 BK 3102)



DIR: B TOTAL LEN: 13.091 MI. DIST: 02-5 SR: 446  
 LEFT MUN: ELDRED T RIGHT MUN: ELDRED T

060291 FT

060291 FT 1 0 00210 0 00 0509+89  
 VILLAGE: BULLIS MILLS  
 0250/0000 LENGTH(AH 3102 BK 2390)

057901 FT

057901 FT 1 0 00210 0 00 0485+99  
 0240/0000 LENGTH(AH 2390 BK 2683)  
 WEDGWOOD DR  
 0230/1848 (PRDR)

055218 FT

055218 FT 1 0 00210 0 00 0459+16  
 0230/0000 LENGTH(AH 2683 BK 2660)

052558 FT

052558 FT 1 0 00210 0 00 0432+61  
 NC SR 0446 SH  
 0220/0000 LENGTH(AH 2660 BK 2609)

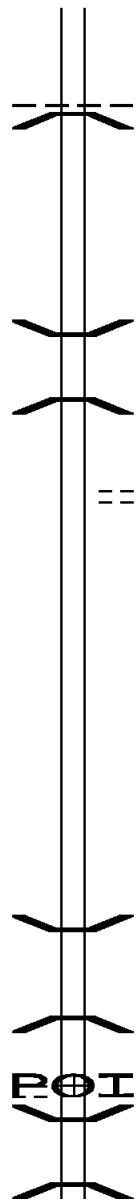
1 0 00210 0 00 0406+52 049949 FT  
 DERRICK RD  
 (SR0346 SEG 0630/1195) 0210/0000

0210/0327 ELDRED  
 049949 FT ELDRED B  
 0210/0000 LENGTH(AH 2609 BK 1632)

DIR: B TOTAL LEN: 13.091 MI. DIST: 02-5 SR: 446  
 LEFT MUN: ELDRED B RIGHT MUN: ELDRED B

| Stationing         | Street Name | Stationing | Street Name                                     |
|--------------------|-------------|------------|---|
| 048317 FT          |             | 048317 FT  | CHRISMAN ST (BORO)                              |
|                    |             | 0200/0000  | LENGTH(AH 1632 BK 2490)                         |
|                    |             | 0190/1876  | CENTRAL ST (BORO)                               |
| KING ST (BORO)     | 0190/1542   | 0190/1526  | KING ST (BORO)                                  |
|                    |             | 0190/1224  | EDSON ST (BORO)                                 |
| RAILROAD ST (BORO) | 0190/0908   | 0190/0831  | ELM ST (BORO)                                   |
| 045827 FT          |             | 045827 FT  | BARDEN BROOK STRUCTURE LENGTH 20 FT             |
|                    |             | 0190/0000  | BMSID 42/0446/0190/0000 LENGTH(AH 2490 BK 2539) |
|                    |             | 0180/2341  | CAMPBELL ALLEY (BORO)                           |
|                    |             | 0180/2172  | MECHANIC ST (BORO)                              |
| 043288 FT          |             | 043288 FT  | CLIF-NEL DR (BORO)                              |
|                    |             | 0180/0000  | CHRIS DR (BORO)                                 |
|                    |             | 0170/1784  |   |
|                    |             | 0170/1413  |   |
|                    |             | 0170/0437  | CANFIELD HOLLOW RD (BORO)                       |
| 040541 FT          |             | 0170/0018  | BMSEN 42/0446/0170/0000                         |
|                    |             | 040541 FT  | NC MAIN ST                                      |

DIR: B TOTAL LEN: 13.091 MI. DIST: 02-5 SR: 446  
 LEFT MUN: ELDRED B RIGHT MUN: ELDRED B



CANFIELD CREEK  
 BMSBG 42/0446/0170/0000  
 ELDRED  
 ELDRED T  
 LENGTH(AH 2747 BK 3232)

5 0170/0000

037309 FT

0160/0260 BMSEN 42/0446/0160/0242  
 1 0 00210 0 00 0282+80  
 CARPENTER CREEK  
 0160/0242 BMSBG 42/0446/0160/0242  
 037309 FT 1 0 00210 0 00 0280+37  
 SLACK HOLLOW RD  
 (T397)  
 5 0160/0000 LENGTH(AH 3232 BK 2848)

034461 FT

034461 FT 1 0 00210 0 00 0251+89  
 5 0150/0000 LENGTH(AH 2848 BK 2701)

031760 FT

0140/0011 BMSEN 42/0446/0140/0000  
 031760 FT 1 0 00210 0 00 0224+95  
 BRANCH ALLEGHENY RIVER  
 5 0140/0000 BMSBG 42/0446/0140/0000  
 LENGTH(AH 2701 BK 2560)


PADOT STOCKPILE #07 RD  
 (GOVT)

0130/1775

POT

0130/1775 (APRA) PADOT STOCKPILE  
 0130/1654 BMSEN 42/0446/0130/1646  
 1 0 00210 0 00 0215+94  
 BRANCH ALLEGHENY RIVER  
 0130/1646 BMSBG 42/0446/0130/1646

DIR: B TOTAL LEN: 13.091 MI. DIST: 02-5 SR: 446  
 LEFT MUN: ELDRED T RIGHT MUN: ELDRED T



1 0 00210 0 00 0199+52 029200 FT  
 LARABEE RD  
 (T386) 0130/0000

029200 FT  
 0130/0000 LENGTH(AH 2560 BK 2413)

RAMP B RD  
 (SR9109 SEG 0500/0000) 0120/0245  
 026787 FT

026787 FT 1 0 00210 0 00 0175+42  
 SR 0155 SH  
 (SR0155 SEG 0320/2028)  
 0120/0000 LENGTH(AH 2413 BK 0270)

RAMP B RD  
 (SR9109 SEG 0500/0247) 0110/0159  
 026517 FT

TO 0155/0320 SH  
 (CONN)  
 BMSSEN 42/0446/0110/0000  
 0110/0103  
 0110/0062  
 026517 FT 1 0 00211 0 00 0265+52  
 OTHER RR  
 BMSBG 42/0446/0110/0000  
 0110/0000 LENGTH(AH 0270 BK 2382)

LARABEE RD  
 (T386) 0100/1616

BURROWS RD  
 (T371)  
 BMSSEN 42/0446/0100/0752  
 0100/1405  
 0100/0951 1 0 00211 0 00 0249+29  
 ALLEGHENY RIVER  
 BMSBG 42/0446/0100/0752  
 0100/0752  
 024135 FT 1 0 00211 0 00 0241+68  
 0100/0000 LENGTH(AH 2382 BK 2876)

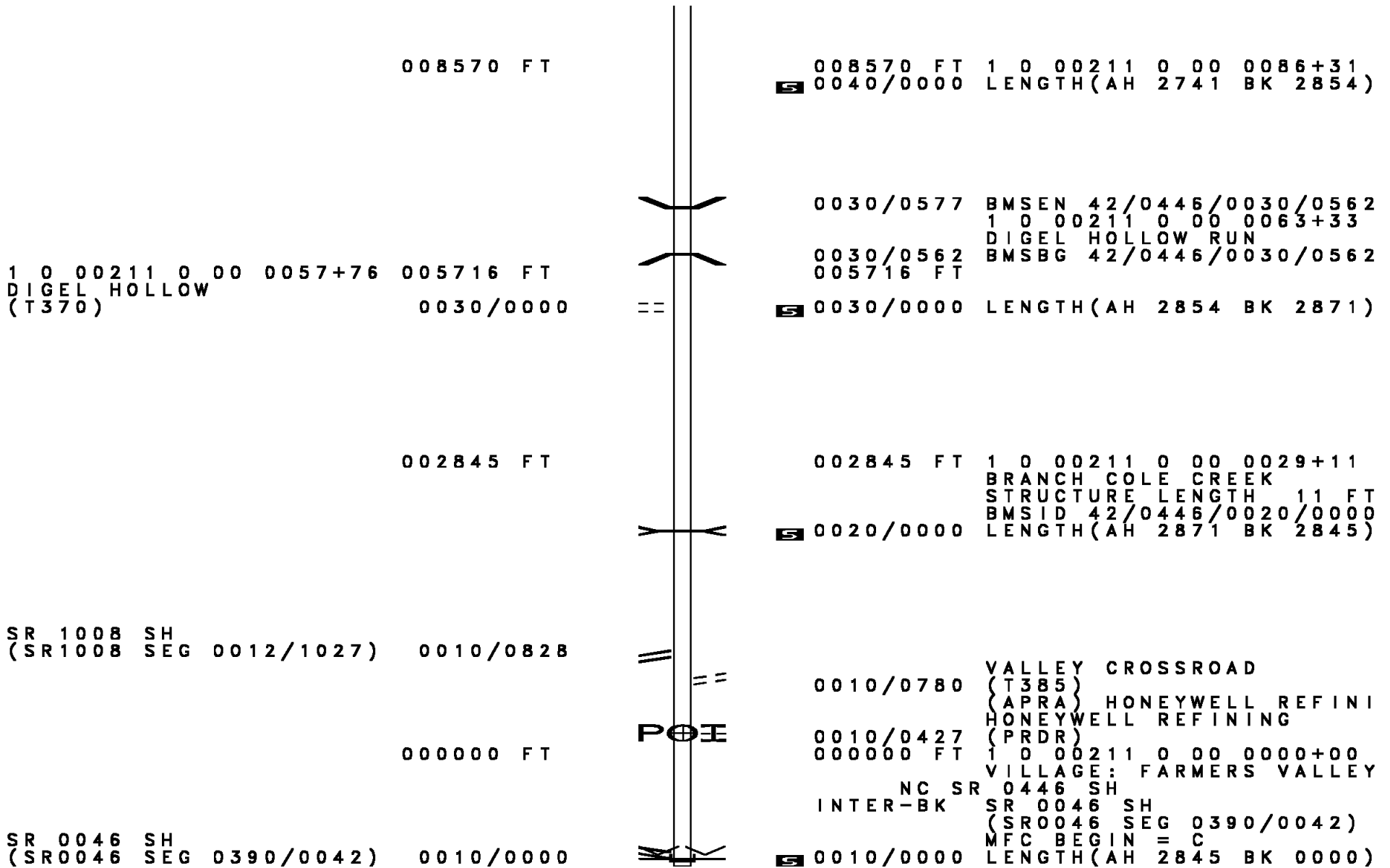
0090/1222 (AAR 505642L)#TRKS 01

1 0 00211 0 00 0213+06 021259 FT  
 (TBK)WEST ELDRED RD

021259 FT

DIR: B TOTAL LEN: 13.091 MI. DIST: 02-5 SR: 446  
 LEFT MUN: ELDRED T RIGHT MUN: ELDRED T

|                        |           |         |             |                         |
|------------------------|-----------|---------|-------------|-------------------------|
| (T405)                 | 0090/0000 | ==      | 5 0090/0000 | LENGTH(AH 2876 BK 2296) |
|                        | 018963 FT |         | 5 018963 FT | 1 0 00211 0 00 0190+20  |
|                        |           |         | 5 0080/0000 | LENGTH(AH 2296 BK 2333) |
|                        |           | ==      | 0070/1568   | CHAMPLAIN HILL RD       |
|                        |           | ---     | 0070/1417   | (SR1002 SEG 0010/0000)  |
|                        |           |         |             | ELDRED                  |
|                        |           |         |             | KEATING T               |
|                        |           |         | 016630 FT   |                         |
| 1 0 00211 0 00 0166+91 | 016630 FT | ==      | 5 0070/0000 | LENGTH(AH 2333 BK 2679) |
| MOODY HOLLOW RD        |           |         |             | CORYVILLE RD            |
| (T372)                 | 0070/0000 | ==      | 0060/2319   | (T558)                  |
|                        |           |         |             | MOODY HOLLOW            |
|                        |           | --- --- | 0060/1755   | STRUCTURE LENGTH 48 FT  |
|                        |           |         |             | BMSID 42/0446/0060/1755 |
|                        |           | ==      | 0060/1611   | RINAMON RD              |
|                        |           |         |             | (T563)                  |
|                        |           | ==      | 0060/0946   | RINAMON RD              |
|                        |           |         |             | (T563)                  |
|                        | 013951 FT |         | 013951 FT   | 1 0 00211 0 00 0140+00  |
|                        |           | --- --- | 5 0060/0000 | VILLAGE: CORYVILLE      |
|                        |           |         |             | LENGTH(AH 2679 BK 2640) |
|                        |           |         |             |                         |
|                        |           | ==      | 011311 FT   | 1 0 00211 0 00 0113+72  |
| BARKLEY RD             | 0050/0355 |         | 5 0050/0000 | LENGTH(AH 2640 BK 2741) |
| (T562)                 | 011311 FT |         |             |                         |







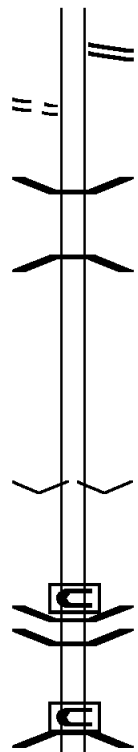
DIR: B TOTAL LEN: 30.923 MI. DIST: 02-5 SR: 346  
 LEFT MUN: ELDRED T RIGHT MUN: ELDRED T

|   |                                     |     |  |
|---|-------------------------------------|-----|--|
| WINDFALL RD<br>(T395)                                     | 0610/0000                           | ==  | 0610/0000 LENGTH(AH 3194 BK 3552)  |
| LC TO WINDFALL RD<br>(CONN)                               | 0600/2914                           | ==  |  |
|   | 152093 FT                           |     | 152093 FT 1 0 00211 0 00 0382+94<br>0600/0000 LENGTH(AH 3552 BK 3002)                                    |
|   | 149091 FT                           |     | 149091 FT 1 0 00211 0 00 0411+96<br>0590/0000 LENGTH(AH 3002 BK 3230)                                    |
|   |                                     | --- | 0580/1495 ELDRED<br>OTTO T   |
|   | 145861 FT                           |     | 145861 FT 1 0 00211 0 00 0443+26<br>0580/0000 LENGTH(AH 3230 BK 2705)                                    |
|   |                                     |     |  |
| 1 0 00211 0 00 0469+31<br>FOR SR 0346W TO 0346W<br>(CONN) | 143156 FT<br>0578/0000<br>142866 FT | ==  | 143156 FT<br>0578/0000 LENGTH(AH 2705 BK 0290)<br>142866 FT 1 0 00100 0 02 0940+00<br>LOOKER MOUNTAIN TR |

DIR: B TOTAL LEN: 30.923 MI. DIST: 02-5 SR: 346  
 LEFT MUN: OTTO T RIGHT MUN: OTTO T

1 0 00100 2 00 0000+76 142715 FT  
 FOR 0346W TO SR 0346W  
 (CONN)

0572/0000  
 142293 FT



5 0574/0000 (SR0246 SEG 0160/2488)  
 142715 FT LENGTH(AH 0290 BK 0151)

5 0572/0000 LENGTH(AH 0151 BK 0422)  
 142293 FT 1 0 00211 0 00 0477+62  
 5 0570/0000 LENGTH(AH 0422 BK 2758)  
 0560/2523 BMSEN 42/0346/0560/2438  
 1 0 00211 0 00 0481+69  
 KNAPP CREEK  
 0560/2438 BMSBG 42/0346/0560/2438

139535 FT

139535 FT 1 0 00211 0 00 0505+00  
 VILLAGE: PRENTISVALE  
 5 0560/0000 LENGTH(AH 2758 BK 3493)

0550/1996 BMSEN 42/0346/0550/1986  
 0550/1994 BMSEN 42/0346/0550/1985  
 1 0 00211 0 00 0521+13  
 BRIDGE CLOSED  
 WINDFALL RUN  
 0550/1985 BMSBG 42/0346/0550/1986

136042 FT

136042 FT 1 0 00211 0 00 0540+00  
 5 0550/0000 LENGTH(AH 3493 BK 3421)

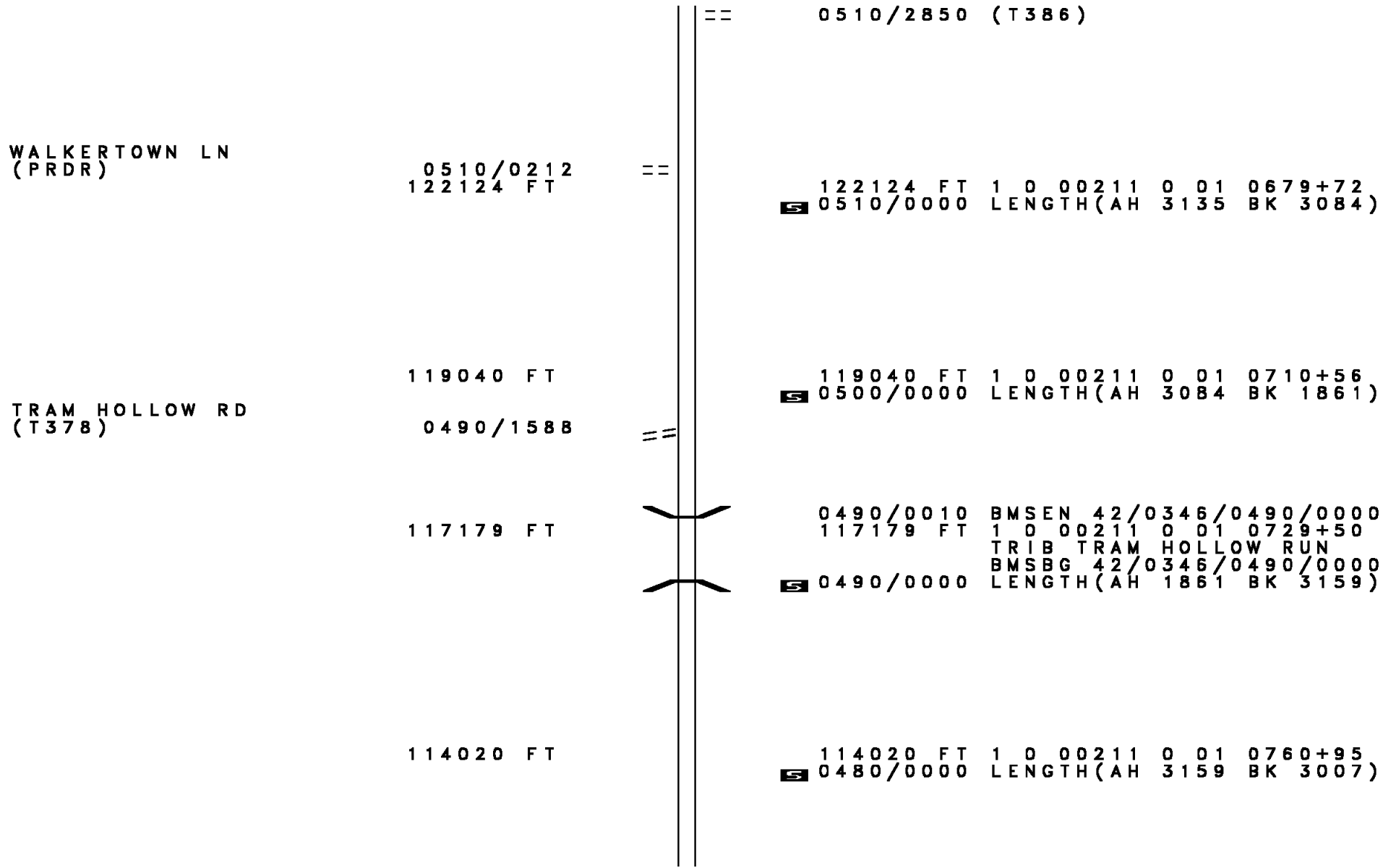
132621 FT

132621 FT 1 0 00211 0 00 0575+00  
 NC DERRICK RD

DIR: B TOTAL LEN: 30.923 MI. DIST: 02-5 SR: 346  
 LEFT MUN: OTTO T RIGHT MUN: OTTO T

| ROAD NAME / SEGMENT                  | START POINT | END POINT | ROAD TYPE / NOTES  |
|--------------------------------------|-------------|-----------|--|
| KANSAS BRANCH RD (T382)              | 0530/3175   | 0530/3020 | Length (AH 3421 BK 3462) RL SWEITZER DR                              |
|                                      |             | 0530/2990 | (SR1017 SEG 0020/1648) BMSSEN 42/0346/0530/2990                      |
|                                      |             | 0530/2185 | 1 0 00211 0 01 0579+91 KANSAS BR KNAPP CREEK BMSBG 42/0346/0530/2990 |
| GRANT ST (T376)                      | 0530/1743   |           | FITZSIMMONS ST (TWP)   |
| HIGHLAND RD (T452)                   | 0530/1253   |           |  |
| BUNKER AV (T385)                     | 0530/0705   |           |  |
| OIL VALLEY RD (SR0546 SEG 0010/0000) | 0530/0122   | 129159 FT | BROOKLYN ST (T384)   |
|                                      |             |           | 129159 FT 1 0 00211 0 01 0609+67 NC MAIN ST                          |
| COAST WY (SR1010 SEG 0010/0000)      | 0520/3492   |           | Length (AH 3462 BK 3900) HANES DR (T383)                             |
| SR 1010 SH (SR1010 SEG 0010/0000)    |             |           | 0520/3441 BMSSEN 42/0346/0520/3408                                   |
|                                      |             |           | 1 0 00211 0 01 0614+59 KNAPP CREEK                                   |
|                                      |             |           | 0520/3408 BMSBG 42/0346/0520/3408                                    |
|                                      |             |           | 0520/1843 BMSSEN 42/0346/0520/1803                                   |
|                                      |             |           | 1 0 00211 0 01 0630+63 TRAM HOLLOW RUN                               |
|                                      |             |           | 0520/1803 BMSBG 42/0346/0520/1803                                    |
|                                      | 125259 FT   |           | 125259 FT 1 0 00211 0 01 0648+61 VILLAGE: DUKE CENTER                |
|                                      |             |           | Length (AH 3900 BK 3135) IDLEWILD RD                                 |

DIR: B TOTAL LEN: 30.923 MI. DIST: 02-5 SR: 346  
 LEFT MUN: OTTO T RIGHT MUN: OTTO T



== 0510/2850 (T386)

WALKERTOWN LN  
(PRDR)

0510/0212 ==  
122124 FT

122124 FT 1 0 00211 0 01 0679+72  
 S 0510/0000 LENGTH(AH 3135 BK 3084)

119040 FT  
 0490/1588 ==

TRAM HOLLOW RD  
(T378)

119040 FT 1 0 00211 0 01 0710+56  
 S 0500/0000 LENGTH(AH 3084 BK 1861)

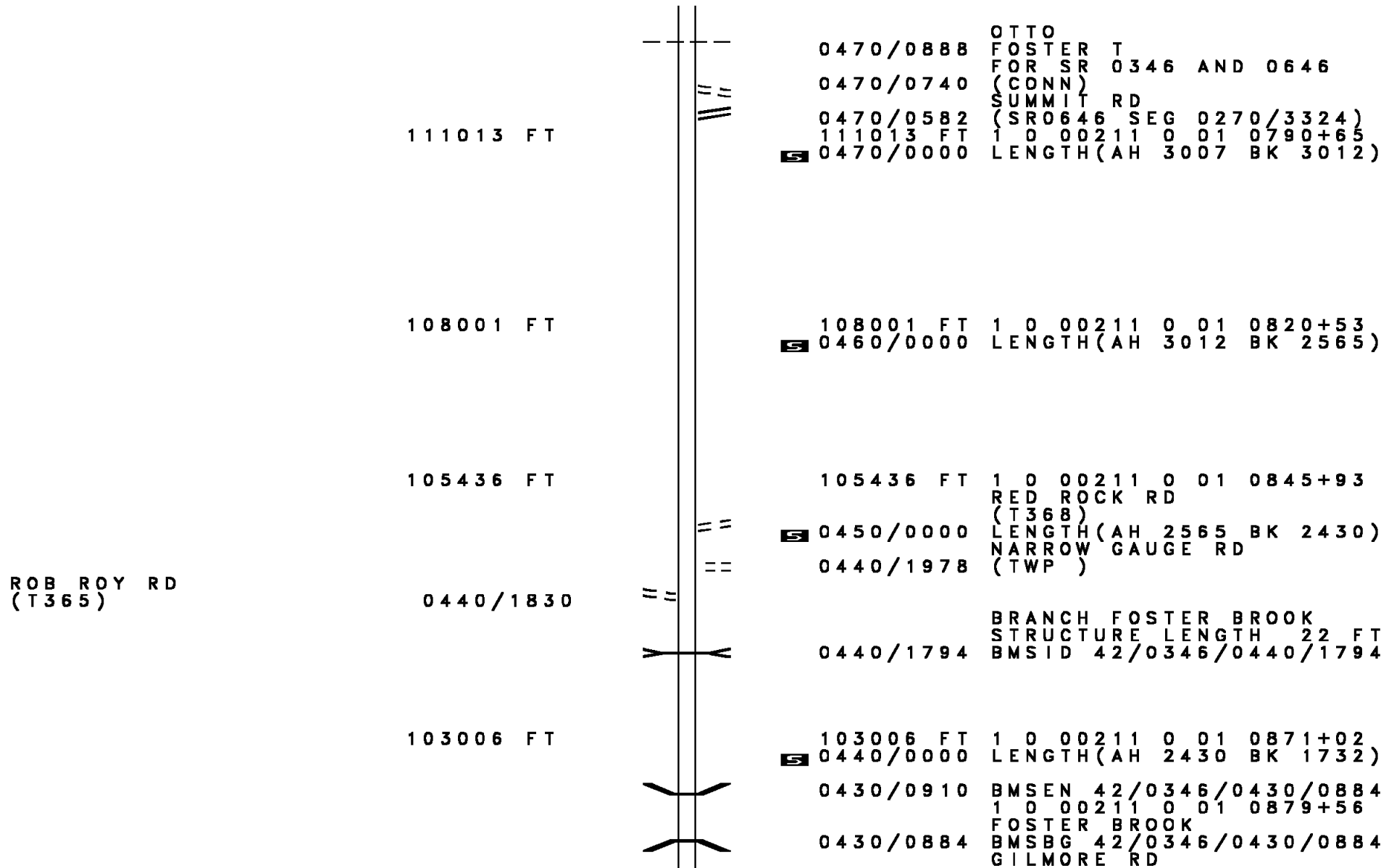
117179 FT //

0490/0010 BMSSEN 42/0346/0490/0000  
 117179 FT 1 0 00211 0 01 0729+50  
 TRIB TRAM HOLLOW RUN  
 BMSBG 42/0346/0490/0000  
 S 0490/0000 LENGTH(AH 1861 BK 3159)

114020 FT

114020 FT 1 0 00211 0 01 0760+95  
 S 0480/0000 LENGTH(AH 3159 BK 3007)

DIR: B TOTAL LEN: 30.923 MI. DIST: 02-5 SR: 346  
 LEFT MUN: OTTO T RIGHT MUN: OTTO T



0470/0888 OTTO FOSTER T  
 FOR SR 0346 AND 0646  
 (CONN)  
 SUMMIT RD  
 (SR0646 SEG 0270/3324)  
 111013 FT 1 0 00211 0 01 0790+65  
 0470/0000 LENGTH(AH 3007 BK 3012)

108001 FT 1 0 00211 0 01 0820+53  
 0460/0000 LENGTH(AH 3012 BK 2565)

105436 FT 1 0 00211 0 01 0845+93  
 RED ROCK RD  
 (T368)  
 0450/0000 LENGTH(AH 2565 BK 2430)  
 NARROW GAUGE RD  
 (TWP)

0440/1794 BRANCH FOSTER BROOK  
 STRUCTURE LENGTH 22 FT  
 BMSID 42/0346/0440/1794

103006 FT 1 0 00211 0 01 0871+02  
 0440/0000 LENGTH(AH 2430 BK 1732)

0430/0910 BMS EN 42/0346/0430/0884  
 1 0 00211 0 01 0879+56  
 FOSTER BROOK

0430/0884 BMSBG 42/0346/0430/0884  
 GILMORE RD

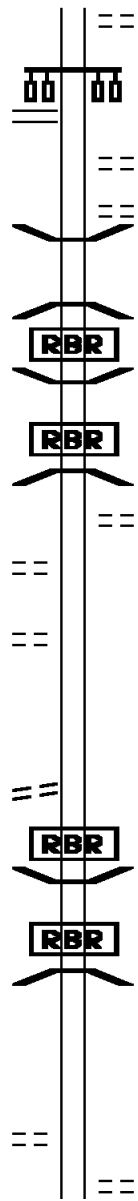
ROB ROY RD  
 (T365)

DIR: B TOTAL LEN: 30.923 MI. DIST: 02-5 SR: 346  
 LEFT MUN: FOSTER T RIGHT MUN: FOSTER T

1 0 00211 0 01 0888+36 101274 FT  
 OLEAN RD  
 (SR0646 SEG 0280/0000) 0430/0000

SMITH DR  
 (TWP ) 0420/1333  
 SPRUCE RD  
 (TWP ) 0420/0676  
 097515 FT  
 TINADELL RD  
 (PRDR) 0410/1893

1 0 00211 0 02 0954+68 094866 FT  
 HARRISBURG RD  
 (T360) 0410/0000



0430/0850 (TWP )  
 101274 FT  
 5 0430/0000 LENGTH(AH 1732 BK 3759)  
 JACKSON LN  
 (T575)  
 HILLWOOD RD  
 (TWP )  
 0420/2821  
 0420/2676 BMSEN 42/0346/0420/2668  
 1 0 00211 0 02 0901+24  
 FOSTER BROOK  
 0420/2668 BMSBG 42/0346/0420/2668  
 0420/1884 BMSEN 42/0346/0420/1812  
 1 0 00211 0 02 0910+26  
 P3  
 FOSTER BROOK  
 0420/1811 BMSBG 42/0346/0420/1812  
 BJ RD  
 (T576)  
 0420/1589  
 097515 FT 1 0 00211 0 02 0928+48  
 5 0420/0000 LENGTH(AH 3759 BK 2649)  
 0410/1683 BMSEN 42/0346/0410/1618  
 1 0 00211 0 02 0938+67  
 P3  
 FOSTER BROOK  
 0410/1617 BMSBG 42/0346/0410/1618  
 094866 FT  
 5 0410/0000 LENGTH(AH 2649 BK 2297)  
 LAWTON RD  
 (T782)  
 0400/2086

DIR: B TOTAL LEN: 30.923 MI. DIST: 02-5 SR: 346  
 LEFT MUN: FOSTER T RIGHT MUN: FOSTER T

|   |                 |    |  |
|---|-----------------|----|--|
| SKAGGS DR<br>(T524)<br>1 0 00211 0 02 0977+24 092569 FT | 0400/0450<br>== |    | 092569 FT  |
| FAIRVIEW HTS<br>(T523)                                  | 0400/0000<br>== |    | 0400/0000 LENGTH(AH 2297 BK 2619)                                      |
|   | 089950 FT       |    | 089950 FT 1 0 00211 0 02 1006+45                                       |
|   |                 |    | BATES RD<br>(T520)<br>MFC BEGIN = D                                    |
|   |                 |    | 0390/0000 LENGTH(AH 2619 BK 2888)                                      |
| N FOURTH ST<br>(T492)                                   | 0380/1782<br>== | == | 0380/1782 S FOURTH ST<br>(T492)  |
| N THIRD ST<br>(T491)                                    | 0380/1419<br>== | == | 0380/1419 S THIRD ST<br>(T491)   |
| N SECOND ST<br>(T490)                                   | 0380/1084<br>== | == | 0380/1084 S SECOND ST<br>(T490)  |
|   |                 |    | 0380/0740 FIRST ST<br>(T489)   |
|   | 087062 FT       |    | 087062 FT 1 0 00211 0 02 1032+95                                       |
|   |                 |    | NC DERRICK RD<br>MAIN ST SR 4005 SH<br>(SR4005 SEG 0120/3087)          |
| (TBK) MAIN ST<br>(T601)                                 | 0380/0000<br>== | == | 0380/0000 LENGTH(AH 2888 BK 2448)                                      |
|   |                 |    | 0370/1470 WILDWOOD AV<br>(T358)  |
|   |                 |    | 0370/1272 (AAR 148402U)#TRKS 02<br>RAMP N RD<br>(SR8017 SEG 0760/0000) |
|   |                 |    | RAMP M RD<br>(SR8017 SEG 0750/0910)                                    |
|   | 0370/0674       |    | 0370/0674 BMS EN 42/0346/0370/0320                                     |
|   | 0370/0499       |    | 0370/0499 0 0 00000 0 00 0000+00                                       |

DIR: B TOTAL LEN: 30.923 MI. DIST: 02-5 SR: 346  
 LEFT MUN: FOSTER T RIGHT MUN: FOSTER T

| Stationing | Notes | Stationing | Notes  |
|------------|-------|------------|--|
| 084614 FT  | POE   | 0370/0320  | TUNUNGWANT CREEK<br>BMSBG 42/0346/0370/0320<br>(APRA) ARG REFINING<br>ARG REFINING RD<br>(PRDR)                |
| 084614 FT  |       | 0370/0249  | 2 0 4 2 0 12 0 00 0008+60<br>VILLAGE: FOSTER BROOK<br>LR 1022  |
| 084614 FT  |       | 0370/0000  | OP ID 42/0219/0580/0000<br>LIVAR DR<br>NC BO<br>INTER-BK BOLIVAR DR<br>(SR4013 SEG 0040/0815)<br>MFC BEGIN = C |
| 084614 FT  |       | 0370/0000  | LTH AH 002448 BK 000100  |
| 084614 FT  |       | 084614 FT  | LTH AH 000100 BK 000364  |
| 084614 FT  |       | 084614 FT  | LENGTH(AH 0364 BK 0082)  |
| 084614 FT  |       | 084614 FT  | BMSBG 42/0346/0350/0000<br>FORMAN ST<br>(CITY)   |
| 084532 FT  |       | 0350/0082  | BRADFORD C<br>1 0 00097 4 00 0026+22<br>NC FO  |
| 084532 FT  |       | 084532 FT  | FORMAN ST<br>INTER-BK (CITY)   |
| 084532 FT  |       | 0350/0000  | TUNUNGWANT CREEK<br>BMSBG 42/0346/0350/0000<br>MFC BEGIN = D   |
| 084532 FT  |       | 084532 FT  | LENGTH(AH 0082 BK 1129)  |
| 084532 FT  |       | 084532 FT  | LENGTH(AH 1129 BK 1476)  |
| 084532 FT  |       | 084532 FT  | LENGTH(AH 1476 BK 0112)  |
| 084532 FT  |       | 084532 FT  | LENGTH(AH 0112 BK 2118)  |
| 084532 FT  |       | 084532 FT  | INTER-AHD MAIN ST<br>(CITY)  |
| 084532 FT  |       | 084532 FT  | SOUTH AV<br>(SR4007 SEG 0030/3782)   |
| 084532 FT  |       | 0330/2118  | SAINT JAMES PL<br>(CITY)   |
| 084532 FT  |       | 0330/2092  | (APRA) PA ARMY NATIONAL<br>BARBOUR ST<br>(CITY)  |
| 084532 FT  |       | 0330/1906  | BMSBG 42/0346/0330/1759<br>1 0 00756 0 00 0003+62  |
| 084532 FT  |       | 0330/1837  | WEST BRANCH TUNUNGWANT<br>BMSBG 42/0346/0330/1759  |
| 084532 FT  |       | 0330/1759  |  |

LENGTH(AH 0221 BK 2118) 084532 FT  
 7335/0000





DIR: B TOTAL LEN: 30.923 MI. DIST: 02-5 SR: 346  
 LEFT MUN: BRADFORD T RIGHT MUN: BRADFORD T

|                        |           |    |           |                          |  |
|------------------------|-----------|----|-----------|--------------------------|--|
| (T330)                 | 0300/2826 | == |           |                          |  |
|                        |           |    | 0300/2691 | BMS EN 42/0346/0300/2679 |  |
|                        |           |    |           | 1 1 00500 0 00 0073+26   |  |
|                        |           |    | 0300/2679 | GATES HOLLOW RUN         |  |
|                        |           |    |           | BMSBG 42/0346/0300/2679  |  |
|                        |           |    |           |                          |  |
|                        |           |    |           |                          |  |
| 1 1 00500 0 00 0046+45 | 076009 FT |    | 076009 FT | DOROTHY LN               |  |
| DOROTHY LN             |           |    |           | (TBC)                    |  |
| (T544)                 | 0300/0000 | == | 0300/0000 | MFC BEGIN = C            |  |
| RODGAR LN              |           |    |           | LENGTH(AH 3281 BK 2184)  |  |
| (TWP)                  | 0290/1641 | == |           |                          |  |
|                        |           |    |           |                          |  |
|                        |           |    | 0290/0859 | TAYLOR DR                |  |
|                        |           |    |           | (T555)                   |  |
|                        |           |    | 0290/0549 | DENNIS LN                |  |
|                        | 073825 FT |    |           | (T555)                   |  |
|                        |           |    | 073825 FT | 1 1 00500 0 00 0024+93   |  |
|                        |           |    |           | LANGMAID LN              |  |
|                        |           |    |           | (T499)                   |  |
|                        |           |    | 0290/0000 | LENGTH(AH 2184 BK 2502)  |  |
|                        |           |    |           |                          |  |
|                        |           |    |           |                          |  |
|                        |           |    | 0280/1279 | IRVING LN                |  |
|                        |           |    |           | (T537)                   |  |
|                        |           |    |           |                          |  |
| STEPHEN LN             |           |    |           |                          |  |
| (T538)                 | 0280/0212 | == |           |                          |  |
|                        | 071323 FT |    | 071323 FT | 1 1 00500 0 00 0000+00   |  |
|                        |           |    |           | LENGTH(AH 2502 BK 3338)  |  |
|                        |           |    |           | VERNON LN                |  |
|                        |           |    |           | (TWP)                    |  |
|                        |           |    |           |                          |  |
|                        |           |    |           |                          |  |
| WYNNWOOD LN            |           |    | 0270/3244 |                          |  |
| (T559)                 | 0270/2882 | == |           |                          |  |
| BERVA DR               |           |    |           |                          |  |
| (T536)                 | 0270/2666 | == |           |                          |  |
|                        |           |    |           |                          |  |
|                        |           |    |           |                          |  |
| JULIE LN               |           |    |           |                          |  |

DIR: B TOTAL LEN: 30.923 MI. DIST: 02-5 SR: 346  
 LEFT MUN: BRADFORD T RIGHT MUN: BRADFORD T

|                        |           |    |    |             |                         |
|------------------------|-----------|----|----|-------------|-------------------------|
| (T542)                 | 0270/0689 | == |    |             |                         |
| HEDGEHOG LN            | 0270/0245 | == |    |             |                         |
| (T343)                 | 067985 FT |    |    | 0270/0012   | BMSEN 42/0346/0270/0000 |
|                        |           |    |    | 067985 FT   | 2 0 42010 0 03 0679+88  |
|                        |           |    |    |             | MEADOW BRANCH           |
|                        |           |    |    | 5 0270/0000 | BMSBG 42/0346/0270/0000 |
|                        |           |    |    |             | LENGTH(AH 3338 BK 1965) |
| WILLOW DALE DR         | 0260/0679 | == |    |             |                         |
| (T543)                 |           |    |    |             |                         |
| 2 0 42010 0 03 0655+00 | 066020 FT |    |    | 066020 FT   | SLEEPY HOLLOW RD        |
| KLOSS LN               | 0260/0000 | == | == | 5 0260/0000 | (T594)                  |
| (T543)                 |           |    |    |             | LENGTH(AH 1965 BK 3835) |
| WOODLAND HOLLOW DR     | 0250/3349 | == |    |             |                         |
| (TWP)                  |           |    |    |             |                         |
| GILBERT LN             | 0250/0243 | == |    |             |                         |
| (T344)                 | 062185 FT |    |    | 0250/0036   | BMSEN 42/0346/0250/0000 |
|                        |           |    |    | 062185 FT   | 2 0 42010 0 03 0621+78  |
|                        |           |    |    |             | MARILLA BROOK           |
|                        |           |    |    | 5 0250/0000 | BMSBG 42/0346/0250/0000 |
|                        |           |    |    |             | LENGTH(AH 3835 BK 3217) |
| LITTLE GILBERT LN      | 0240/2985 | == |    |             |                         |
| (PRDR)                 |           |    |    |             |                         |
|                        |           |    |    | 0240/1516   | ERICKSON DR             |
|                        |           |    |    | 0240/1122   | (T344)                  |
|                        |           |    |    |             | BMSEN 42/0346/0240/1105 |
|                        |           |    |    |             | 2 0 42010 0 03 0600+76  |
|                        |           |    |    | 0240/1105   | MARILLA CREEK           |
|                        |           |    |    |             | BMSBG 42/0346/0240/1105 |
|                        | 058968 FT |    |    | 058968 FT   | 2 0 42010 0 02 0588+53  |
|                        |           |    |    |             | NC W WASHINGTON ST      |

DIR: B TOTAL LEN: 30.923 MI.  
 LEFT MUN: BRADFORD T

DIST: 02-5 SR: 346  
 RIGHT MUN: BRADFORD T

057646 FT

0240/0000 LENGTH(AH 3217 BK 1322)  
 057646 FT 2 0 42010 0 02 0575+31  
 0230/0000 LENGTH(AH 1322 BK 2396)

055250 FT

055250 FT 2 0 42010 0 02 0551+35  
 0220/0000 LENGTH(AH 2396 BK 2976)

052274 FT

052274 FT 2 0 42010 0 02 0521+73  
 MARILLA CREEK  
 STRUCTURE LENGTH 16 FT  
 BMSID 42/0346/0210/0000  
 0210/0000 LENGTH(AH 2976 BK 2166)

050108 FT

050108 FT 2 0 42010 0 02 0500+00  
 0200/0000 LENGTH(AH 2166 BK 2537)

047571 FT

047571 FT 2 0 42010 0 02 0474+65  
 0190/0000 LENGTH(AH 2537 BK 2469)

DIR: B TOTAL LEN: 30.923 MI. DIST: 02-5 SR: 346  
 LEFT MUN: BRADFORD T RIGHT MUN: BRADFORD T

045102 FT

045102 FT 2 0 42010 0 02 0449+98  
 0180/0000 LENGTH(AH 2469 BK 2535)

042567 FT

042567 FT 2 0 42010 0 02 0424+68  
 0170/0000 LENGTH(AH 2535 BK 2881)

0160/1716 BRADFORD  
 CORYDON T

039686 FT

0160/0020 BMS EN 42/0346/0160/0000  
 039686 FT 2 0 42010 0 02 0395+90  
 WILLOW CREEK  
 0160/0000 BMSBG 42/0346/0160/0000  
 LENGTH(AH 2881 BK 2701)

0150/1536 COBBS HOLLOW RUN  
 STRUCTURE LENGTH 11 FT  
 BMSID 42/0346/0150/1536

036985 FT

036985 FT 2 0 42010 0 02 0368+97  
 0150/0000 LENGTH(AH 2701 BK 2598)

0140/1059 BMS EN 42/0346/0140/1021  
 2 0 42010 0 02 0353+31  
 WILLOW CREEK  
 0140/1021 BMSBG 42/0346/0140/1021

034387 FT

034387 FT 2 0 42010 0 01 0341+21  
 NC WILLOW CREEK RD  
 0140/0000 LENGTH(AH 2598 BK 1603)

DIR: B TOTAL LEN: 30.923 MI. DIST: 02-5 SR: 346  
 LEFT MUN: CORYDON T RIGHT MUN: CORYDON T

FORESTRY RD  
 (FRST)


032784 FT



0130/0038 BMSEN 42/0346/0130/0000  
 032784 FT 2 0 42010 0 01 0325+13

VILLAGE: STICKNEY  
 WILLOW CREEK  
 BMSBG 42/0346/0130/0000  
 LENGTH(AH 1603 BK 2339)

0120/1953



5 0130/0000

==

0120/1111 BMSEN 42/0346/0120/1078  
 2 0 42010 0 01 0312+58

WILLOW CREEK  
 BMSBG 42/0346/0120/1078

0120/1078

030445 FT



0120/0021 BMSEN 42/0346/0120/0000  
 030445 FT 2 0 42010 0 01 0301+83

SOUTH FORK WILLOW CREEK  
 BMSBG 42/0346/0120/0000  
 LENGTH(AH 2339 BK 3129)

5 0120/0000

==

0110/2697

(T455)

027316 FT



5 027316 FT 2 0 42010 0 01 0270+68  
 0110/0000 LENGTH(AH 3129 BK 2579)

024737 FT



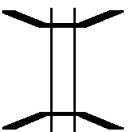
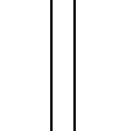
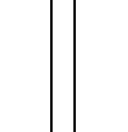
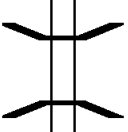
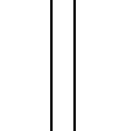
5 024737 FT 2 0 42010 0 01 0245+00  
 0100/0000 LENGTH(AH 2579 BK 2802)

==

0090/0865 FORESTRY RD  
 (FRST)



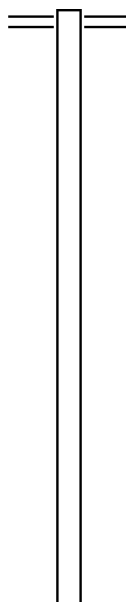
DIR: B TOTAL LEN: 30.923 MI. DIST: 02-5 SR: 346  
 LEFT MUN: CORYDON T RIGHT MUN: CORYDON T

|           |  |   |
|-----------|--|---|
| 010183 FT |        | 0050/0019 BMS EN 42/0346/0050/0000<br>010183 FT 2 0 42010 0 00 0101+67<br>COFFEY RUN<br>BMSBG 42/0346/0050/0000<br>5 0050/0000 LENGTH(AH 2640 BK 2102)  |
| 008081 FT |        | 008081 FT 2 0 42010 0 00 0080+72<br>5 0040/0000 LENGTH(AH 2102 BK 2655)   |
| 005426 FT |        | 0030/1111 BMS EN 42/0346/0030/1054<br>2 0 42010 0 00 0064+62<br>WILLOW CREEK<br>0030/1054 BMSBG 42/0346/0030/1054<br>005426 FT 2 0 42010 0 00 0054+17<br>5 0030/0000 LENGTH(AH 2655 BK 2911)  |
| 002515 FT | ==<br> | 0020/1116 WILLOW BAY CAMPGROUND R<br>(FRST)<br>002515 FT 2 0 42010 0 00 0025+15<br>5 0020/0000 LENGTH(AH 2911 BK 2515)  |
| 000000 FT |        | 0010/1779 TRIB WILLOW CREEK<br>STRUCTURE LENGTH 8 FT<br>BMSID 42/0346/0010/1779<br>000000 FT 2 0 42010 0 00 0000+00<br>NC SR 0346 SH<br>INTER-BK SR 0346 SH<br>(SR0346 SEG 0020/1795)<br>MFC BEGIN = D<br>BK-WARREN (61)<br>5 0010/0000 LENGTH(AH 2515 BK 0000) |



EXTRACT DATE: 12/18/2023      ROADWAY MANAGEMENT SYSTEM      PAGE NUMBER: 109  
 PRINT DATE: 12/19/2023      SLD COUNTY/SR - ANNUAL PRINT      COUNTY: MCKEAN  
 DIR: B      TOTAL LEN: 36.786 MI.      DIST: 02-5      SR: 321  
 LEFT MUN: CORYDON T      RIGHT MUN: CORYDON T

194232 FT



194232 FT SR 0346 SH  
 0720/3373 (SR0346 SEG 0050/0759)

190859 FT

190859 FT 1 0 00630 0 00 0699+50  
 0720/0000 LENGTH(AH 3373 BK 2861)

187998 FT

187998 FT 1 0 00630 0 00 0670+84  
 0710/0000 LENGTH(AH 2861 BK 2941)

DIR: B TOTAL LEN: 36.786 MI. DIST: 02-5 SR: 321  
LEFT MUN: CORYDON T RIGHT MUN: CORYDON T

185057 FT

185057 FT 1 0 00630 0 00 0641+45  
S 0700/0000 LENGTH(AH 2941 BK 2699)

182358 FT

182358 FT 1 0 00630 0 00 0614+48  
S 0690/0000 LENGTH(AH 2699 BK 3125)

179233 FT

179233 FT 1 0 00630 0 00 0583+33  
S 0680/0000 LENGTH(AH 3125 BK 3107)

TRACY RIDGE CAMPGROUND  
(FRST)

0670/2200 ==

176126 FT

176126 FT 1 0 00630 0 00 0552+26  
S 0670/0000 LENGTH(AH 3107 BK 3346)

DIR: B TOTAL LEN: 36.786 MI. DIST: 02-5 SR: 321  
LEFT MUN: CORYDON T RIGHT MUN: CORYDON T

172780 FT

172780 FT 1 0 00630 0 00 0518+80  
S 0660/0000 LENGTH(AH 3346 BK 2971)

169809 FT

169809 FT 1 0 00630 0 00 0489+09  
S 0650/0000 LENGTH(AH 2971 BK 3080)

166729 FT

166729 FT 1 0 00630 0 00 0458+29  
S 0640/0000 LENGTH(AH 3080 BK 2992)

163737 FT

163737 FT 1 0 00630 0 00 0428+37  
S 0630/0000 LENGTH(AH 2992 BK 3048)

160689 FT

160689 FT 1 0 00630 0 00 0397+89  
S 0620/0000 LENGTH(AH 3048 BK 2915)

DIR: B TOTAL LEN: 36.786 MI. DIST: 02-5 SR: 321  
 LEFT MUN: CORYDON T RIGHT MUN: CORYDON T

FORESTRY 850 RD  
 (FRST)

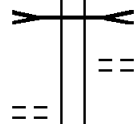
157774 FT

157774 FT 1 0 00630 0 00 0368+74  
 0610/0000 LENGTH(AH 2915 BK 2751)

155023 FT

155023 FT 1 0 00630 0 00 0341+26  
 NORTH BRANCH SUGAR RUN  
 STRUCTURE LENGTH 18 FT  
 BMSID 42/0321/0600/0000  
 0600/0000 LENGTH(AH 2751 BK 2178)  
 FORESTRY 271 RD  
 (FRST)

0590/1425



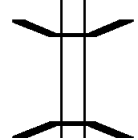
152845 FT

152845 FT 1 0 00630 0 00 0319+47  
 0590/0000 LENGTH(AH 2178 BK 2949)

149896 FT

149896 FT 1 0 00630 0 00 0289+99  
 0580/0000 LENGTH(AH 2949 BK 2782)

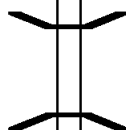
147114 FT



0570/0015 BMS EN 42/0321/0570/0000  
 147114 FT 1 0 00630 0 00 0262+19  
 MULLIN RUN  
 BMSBG 42/0321/0570/0000  
 0570/0000 LENGTH(AH 2782 BK 2072)

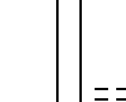
DIR: B TOTAL LEN: 36.786 MI. DIST: 02-5 SR: 321  
 LEFT MUN: CORYDON T RIGHT MUN: CORYDON T

145042 FT



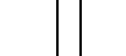
0560/0015 BMS EN 42/0321/0560/0000  
 145042 FT 1 0 00630 0 00 0241+51  
 MULLIN RUN  
 BMSBG 42/0321/0560/0000  
 0560/0000 LENGTH(AH 2072 BK 2338)

142704 FT



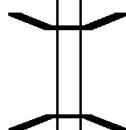
142704 FT 1 0 00630 0 00 0218+13  
 0550/0000 LENGTH(AH 2338 BK 2460)  
 FORESTRY 137 RD  
 0540/2199 (FRST)

140244 FT



140244 FT 1 0 00630 0 00 0193+66  
 0540/0000 LENGTH(AH 2460 BK 3100)

137144 FT



0530/0041 BMS EN 42/0321/0530/0000  
 137144 FT 1 0 00630 0 00 0162+76  
 SOUTH BRANCH SUGAR RUN  
 BMSBG 42/0321/0530/0000  
 0530/0000 LENGTH(AH 3100 BK 3211)

DIR: B TOTAL LEN: 36.786 MI. DIST: 02-5 SR: 321  
LEFT MUN: CORYDON T RIGHT MUN: CORYDON T

133933 FT

133933 FT 1 0 00630 0 00 0130+58  
5 0520/0000 LENGTH(AH 3211 BK 2933)

131000 FT

131000 FT 1 0 00630 0 00 0101+25  
5 0510/0000 LENGTH(AH 2933 BK 3544)  
== 0500/2739 FORESTRY 176 RD  
(FRST)

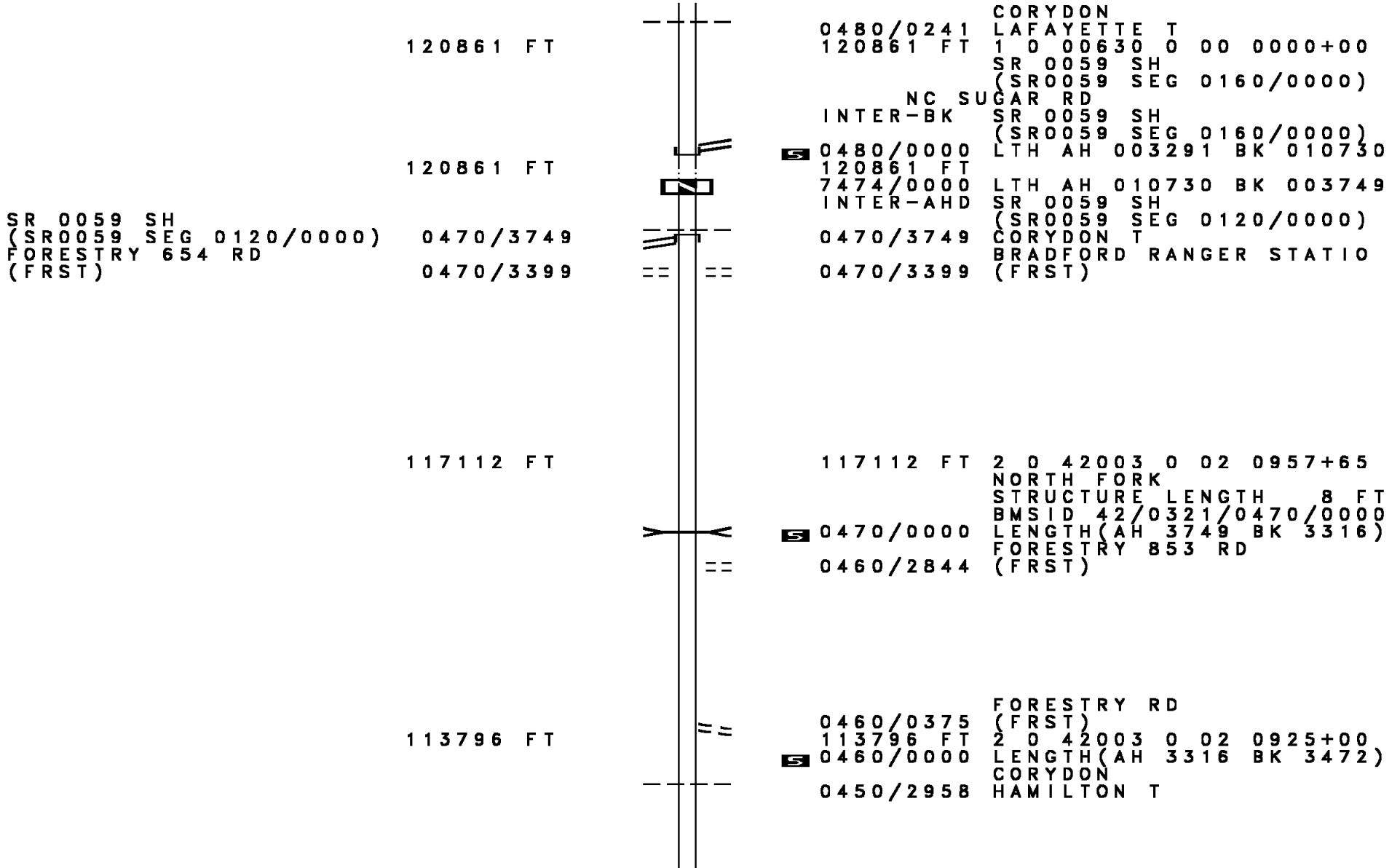
127456 FT

127456 FT 1 0 00630 0 00 0065+81  
FORESTRY 435 RD  
(FRST)  
== 5 0500/0000 LENGTH(AH 3544 BK 3304)

124152 FT

124152 FT 1 0 00630 0 00 0032+91  
NC SUGAR RUN RD  
5 0490/0000 LENGTH(AH 3304 BK 3291)

DIR: B TOTAL LEN: 36.786 MI. DIST: 02-5 SR: 321  
 LEFT MUN: CORYDON T RIGHT MUN: CORYDON T



SR 0059 SH  
 (SR0059 SEG 0120/0000)  
 FORESTRY 654 RD  
 (FRST)

120861 FT

0480/0241 CORYDON  
 120861 FT LAFAYETTE T  
 1 0 00630 0 00 0000+00  
 SR 0059 SH  
 (SR0059 SEG 0160/0000)

NC SU  
 INTER-BK SR 0059 SH  
 (SR0059 SEG 0160/0000)

120861 FT

5 0480/0000  
 120861 FT LTH AH 003291 BK 010730  
 7474/0000 LTH AH 010730 BK 003749  
 INTER-AHD SR 0059 SH  
 (SR0059 SEG 0120/0000)

0470/3749

0470/3749 CORYDON T  
 BRADFORD RANGER STATIO  
 (FRST)  
 0470/3399

117112 FT

117112 FT 2 0 42003 0 02 0957+65  
 NORTH FORK  
 STRUCTURE LENGTH 8 FT  
 BMSID 42/0321/0470/0000  
 5 0470/0000 LENGTH(AH 3749 BK 3316)  
 FORESTRY 853 RD  
 (FRST)  
 0460/2844

113796 FT

0460/0375 FORESTRY RD  
 (FRST)  
 113796 FT 2 0 42003 0 02 0925+00  
 5 0460/0000 LENGTH(AH 3316 BK 3472)  
 CORYDON  
 0450/2958 HAMILTON T

DIR: B TOTAL LEN: 36.786 MI. DIST: 02-5 SR: 321  
 LEFT MUN: CORYDON T RIGHT MUN: CORYDON T

110324 FT

110324 FT 2 0 42003 0 02 0890+00  
 0450/0000 LENGTH(AH 3472 BK 2350)

107974 FT

107974 FT 2 0 42003 0 02 0866+36  
 0440/0000 LENGTH(AH 2350 BK 2043)

105931 FT

105931 FT 2 0 42003 0 02 0845+85  
 0430/0000 LENGTH(AH 2043 BK 2621)

103310 FT

103310 FT 2 0 42003 0 02 0819+82  
 0422/0000 LENGTH(AH 2621 BK 2642)

FORESTRY RD  
 (FRST)

0410/0670  
 100668 FT



0410/0073 BMS EN 42/0321/0410/0000  
 100668 FT 2 0 42003 0 02 0793+43  
 WHITE GRAVEL CREEK  
 BMSBG 42/0321/0410/0000  
 0410/0000 LENGTH(AH 2642 BK 1890)

FORESTRY RD  
 (FRST)

0400/1586



098778 FT

0400/0180 FORESTRY RD  
 (FRST)  
 098778 FT 2 0 42003 0 02 0774+56





DIR: B TOTAL LEN: 36.786 MI. DIST: 02-5 SR: 321  
 LEFT MUN: HAMILTON T RIGHT MUN: HAMILTON T

FORESTRY 601 RD  
 (FRST)

086258 FT

086258 FT 2 0 42003 0 02 0649+62  
 0350/0000 LENGTH(AH 2498 BK 2471)

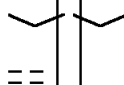
083787 FT

083787 FT 2 0 42003 0 02 0624+91  
 0340/0000 LENGTH(AH 2471 BK 2632)

081155 FT

081155 FT 2 0 42003 0 02 0598+48  
 VILLAGE: DUNKLE COR'S  
 0330/0000 LENGTH(AH 2632 BK 2383)

0320/1870



078772 FT

078772 FT 2 0 42003 0 02 0574+63  
 0320/0000 LENGTH(AH 2383 BK 2491)

076281 FT

076281 FT 2 0 42003 0 02 0549+72  
 0310/0000 LENGTH(AH 2491 BK 2528)

073753 FT

073753 FT 2 0 42003 0 02 0524+41  
 0300/0000 LENGTH(AH 2528 BK 2935)

DIR: B TOTAL LEN: 36.786 MI. DIST: 02-5 SR: 321  
 LEFT MUN: HAMILTON T RIGHT MUN: HAMILTON T

|                                   |           |    |                                     |
|-----------------------------------|-----------|----|-------------------------------------|
| RED BRIDGE RD (FRST 610<br>(FRST) | 0290/0861 | == |                                     |
| 2 0 42003 0 02 0495+25            | 070818 FT |    | 070818 FT                           |
| RED BRIDGE RD<br>(FRST)           | 0290/0000 | == | 5 0290/0000 LENGTH(AH 2935 BK 2534) |
|                                   |           | == | FORESTRY 122 RD                     |
|                                   |           |    | 0280/2149 (FRST)                    |
|                                   |           |    | 0280/1118 BMS EN 42/0321/0280/0787  |
|                                   |           |    | 2 0 42003 0 02 0477+74              |
|                                   |           |    | KINZUA CREEK                        |
|                                   |           |    | 0280/0787 BMSBG 42/0321/0280/0787   |
|                                   | 068284 FT |    | 068284 FT 2 0 42003 0 02 0470+00    |
|                                   |           |    | 5 0280/0000 LENGTH(AH 2534 BK 2424) |
| NORTH COUNTRY TR FRST 6<br>(FRST) | 0270/1491 | == |                                     |
| LONGHOUSE RD<br>(FRST)            | 0270/0917 | == |                                     |
|                                   | 065860 FT |    | 065860 FT 2 0 42003 0 02 0445+82    |
|                                   |           |    | 5 0270/0000 LENGTH(AH 2424 BK 2456) |
|                                   | 063404 FT |    | 063404 FT 2 0 42003 0 02 0421+25    |
|                                   |           |    | BRANCH KINZUA CREEK                 |
|                                   |           |    | STRUCTURE LENGTH 10 FT              |
|                                   |           |    | BMSID 42/0321/0260/0000             |
|                                   |           |    | 5 0260/0000 LENGTH(AH 2456 BK 3074) |
| BLISS HILL RD<br>(T311)           | 0250/1813 | == |                                     |

DIR: B TOTAL LEN: 36.786 MI. DIST: 02-5 SR: 321  
 LEFT MUN: HAMILTON T RIGHT MUN: HAMILTON T

FORESTRY 261 RD  
 (FRST)

0250/0800

060330 FT

057933 FT

055318 FT

052554 FT

0250/0820 FORESTRY 587 RD  
 (FRST)

060330 FT 2 0 42003 0 02 0390+00  
 0250/0000 LENGTH(AH 3074 BK 2397)

0240/1361 HAMILTON  
 WETMORE T

057933 FT 2 0 42003 0 02 0366+12  
 0240/0000 LENGTH(AH 2397 BK 2615)

055318 FT 2 0 42003 0 02 0339+99  
 0230/0000 LENGTH(AH 2615 BK 2764)

052554 FT 2 0 42003 0 02 0312+37  
 MUDLICK RUN  
 STRUCTURE LENGTH 13 FT  
 BMSID 42/0321/0220/0000  
 0220/0000 LENGTH(AH 2764 BK 3938)

DIR: B TOTAL LEN: 36.786 MI. DIST: 02-5 SR: 321  
LEFT MUN: WETMORE T RIGHT MUN: WETMORE T

048616 FT

048616 FT 2 0 42003 0 02 0272+73  
S 0210/0000 LENGTH(AH 3938 BK 2144)

046472 FT

046472 FT 2 0 42003 0 02 0251+23  
S 0200/0000 LENGTH(AH 2144 BK 2162)

044310 FT

044310 FT 2 0 42003 0 02 0229+50  
S 0190/0000 LENGTH(AH 2162 BK 2541)

041769 FT

0180/0634 BMS EN 42/0321/0180/0618  
2 0 42003 0 02 0210+93  
FIVEMILE RUN  
0180/0618 BMSBG 42/0321/0180/0618  
041769 FT 2 0 42003 0 02 0203+87  
S 0180/0000 LENGTH(AH 2541 BK 2455)

039314 FT

039314 FT 2 0 42003 0 01 0181+24  
S 0170/0000 LENGTH(AH 2455 BK 2590)

036724 FT

036724 FT 2 0 42003 0 01 0155+34  
S 0160/0000 LENGTH(AH 2590 BK 3045)

DIR: B TOTAL LEN: 36.786 MI. DIST: 02-5 SR: 321  
 LEFT MUN: WETMORE T RIGHT MUN: WETMORE T

| Stationing (FT) | Structure Length (FT) | Structure Name                          | BMSID   | SR | Offset  | Length (AH) | Length (BK) |
|-----------------|-----------------------|---|---------|----|---------|-------------|-------------|
| 033679          | 10                    | THREEMILE RUN                           | 42/0321 | 01 | 0125+00 | 3045        | 2080        |
| 031599          | 28                    | HUBERT RUN RD (TWP)                     | 42/0321 | 01 | 0104+28 | 2080        | 2476        |
| 029123          | 24                    | TWO MILE RUN                            | 42/0321 | 01 | 0079+52 | 2476        | 2321        |
| 026802          | 11                    | DWIGHT RD (T320)                        | 42/0321 | 01 | 0056+31 | 2321        | 2107        |
| 024695          | 39                    | NC WESTERBURG WY WETMORE KANE BOROUGH B | 42/0321 | 01 | 0035+39 | 2107        | 1351        |

EXTRACT DATE: 12/18/2023  
PRINT DATE: 12/19/2023

ROADWAY MANAGEMENT SYSTEM  
SLD COUNTY/SR - ANNUAL PRINT

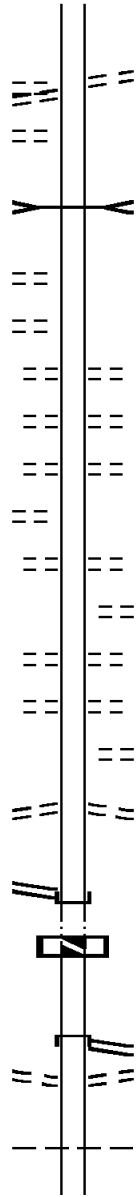
PAGE NUMBER: 95  
COUNTY: MCKEAN

DIR: B TOTAL LEN: 36.786 MI.  
LEFT MUN: KANE BOROUGH B

DIST: 02-5 SR: 321  
RIGHT MUN: KANE BOROUGH B

SEDGWICK ST  
(BORO)  
KINZUA AV  
(BORO)  
LC FROM KINZUA AV  
(BORO)

0100/0747  
0100/0586



2 0 42003 0 00 0021+90 023344 FT  
GLENWOOD ST  
(BORO)  
AL  
(BORO)

0100/0000  
0090/2001

AL  
(BORO)

0090/1274

TO 0006/0220 SH  
(CONN)

0090/0080

2 0 42003 0 00 0000+00 021145 FT  
BIDDLE ST  
(SR0006 SEG 0230/0000)

0090/0000  
021145 FT

FROM 0006/0230 SH  
(CONN)

0080/2509

HEMLOCK AV

0100/0747 KINZUA AV  
(T348)  
TRIB.HUBERT RUN  
STRUCTURE LENGTH 8 FT  
BMSID 42/0321/0100/0289  
0100/0289  
023344 FT  
5 0100/0000 LENGTH(AH 1351 BK 2199)  
0090/1814 JANEWAY ST  
(BORO)  
AL  
(BORO)  
0090/1631 (BORO)  
HAINES ST  
(BORO)  
0090/1455 (BORO)  
0090/1095 BAYARD ST  
(BORO)  
HACKER ST  
(BORO)  
0090/0915 (BORO)  
MOFFITT AV  
(BORO)  
0090/0805 (BORO)  
GREEVES ST  
(BORO)  
0090/0568 (BORO)  
AL  
(BORO)  
0090/0352 FROM 0006/0230 SH  
(CONN)  
0090/0080 (CONN)  
021145 FT CKER ST  
INTER-BK BIDDLE ST  
(SR0006 SEG 0230/0000)  
5 0090/0000 LTH AH 002199 BK 000190  
021145 FT  
7084/0000 (SR0006 SEG 0230/0190)  
INTER-AHD BIDDLE ST  
(SR0006 SEG 0230/0190)  
BIDDLE ST  
(SR0006 SEG 0230/0190)  
0080/2597 (SR0006 SEG 0230/0190)  
TO 0006/0230 SH  
(CONN)  
0080/2509 (CONN)  
0080/1670 KANE BOROUGH  
WETMORE T

DIR: B TOTAL LEN: 36.786 MI. DIST: 02-5 SR: 321  
 LEFT MUN: KANE BOROUGH B RIGHT MUN: KANE BOROUGH B

(SR3004 SEG 0020/1668) 0080/1273

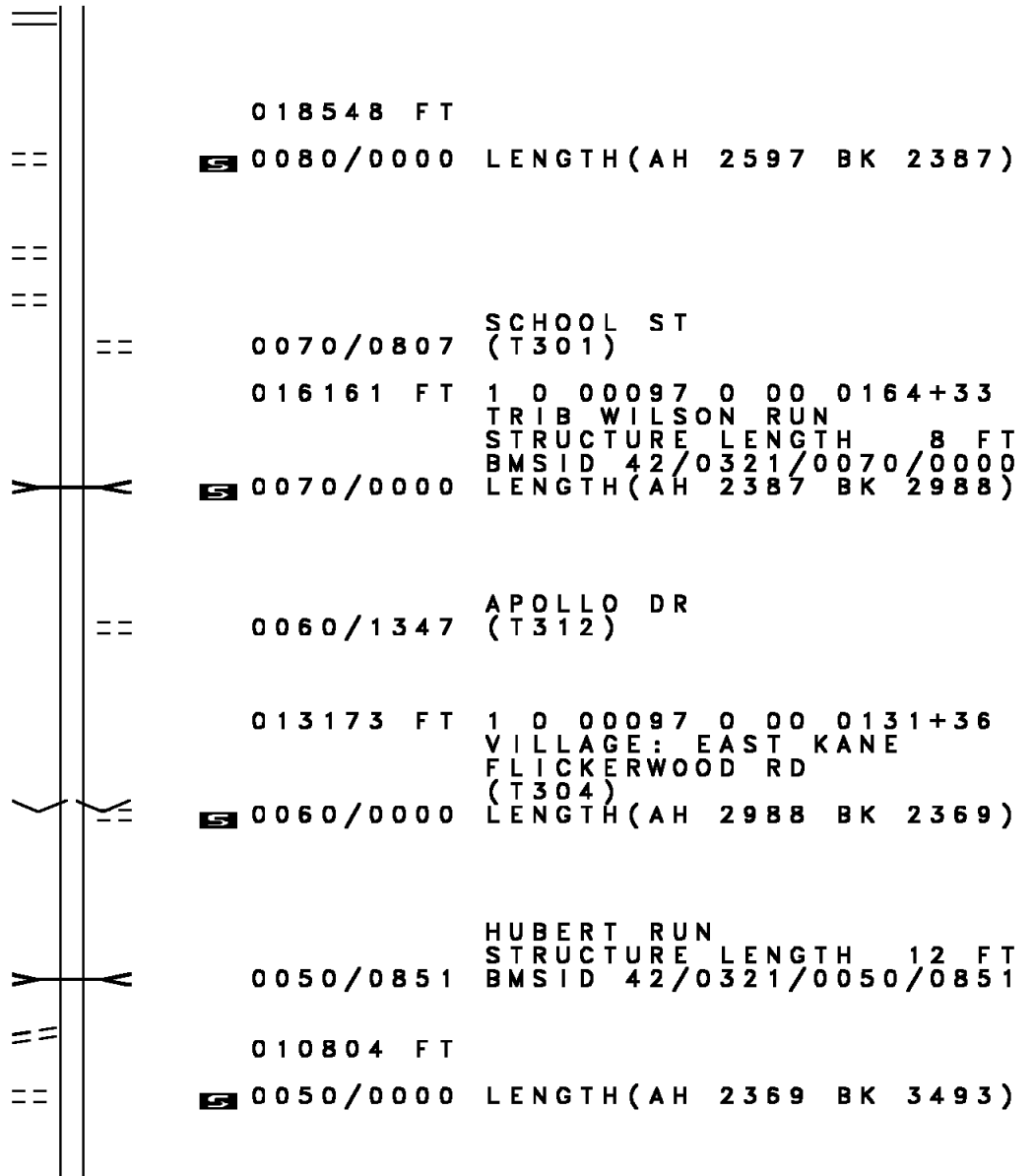
1 0 00097 0 00 0188+14 018548 FT  
 HIGHLAND RD  
 (T324) 0080/0000

SPRING ST  
 (T326) 0070/1205  
 POND RD  
 (T527) 0070/0863

016161 FT


013173 FT

BRICK YARD RD  
 (T593) 0050/0505  
 1 0 00097 0 00 0108+15 010804 FT  
 BRICK YARD RD  
 (T593) 0050/0000



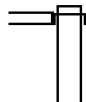


DIR: B TOTAL LEN: 36.786 MI. DIST: 02-5 SR: 321  
 LEFT MUN: WETMORE T RIGHT MUN: WETMORE T



EXTRACT DATE: 12/18/2023 ROADWAY MANAGEMENT SYSTEM PAGE NUMBER: 92  
PRINT DATE: 12/19/2023 SLD COUNTY/SR - ANNUAL PRINT COUNTY: MCKEAN  
DIR: B TOTAL LEN: 8.456 MI. DIST: 02-5 SR: 246  
LEFT MUN: OTTO T RIGHT MUN: OTTO T

DERRICK RD 044650 FT  
(SR0346 SEG 0574/0000) 0160/2488



044650 FT  
INTER-AHD DERRICK RD  
0160/2488 (SR0346 SEG 0574/0000)



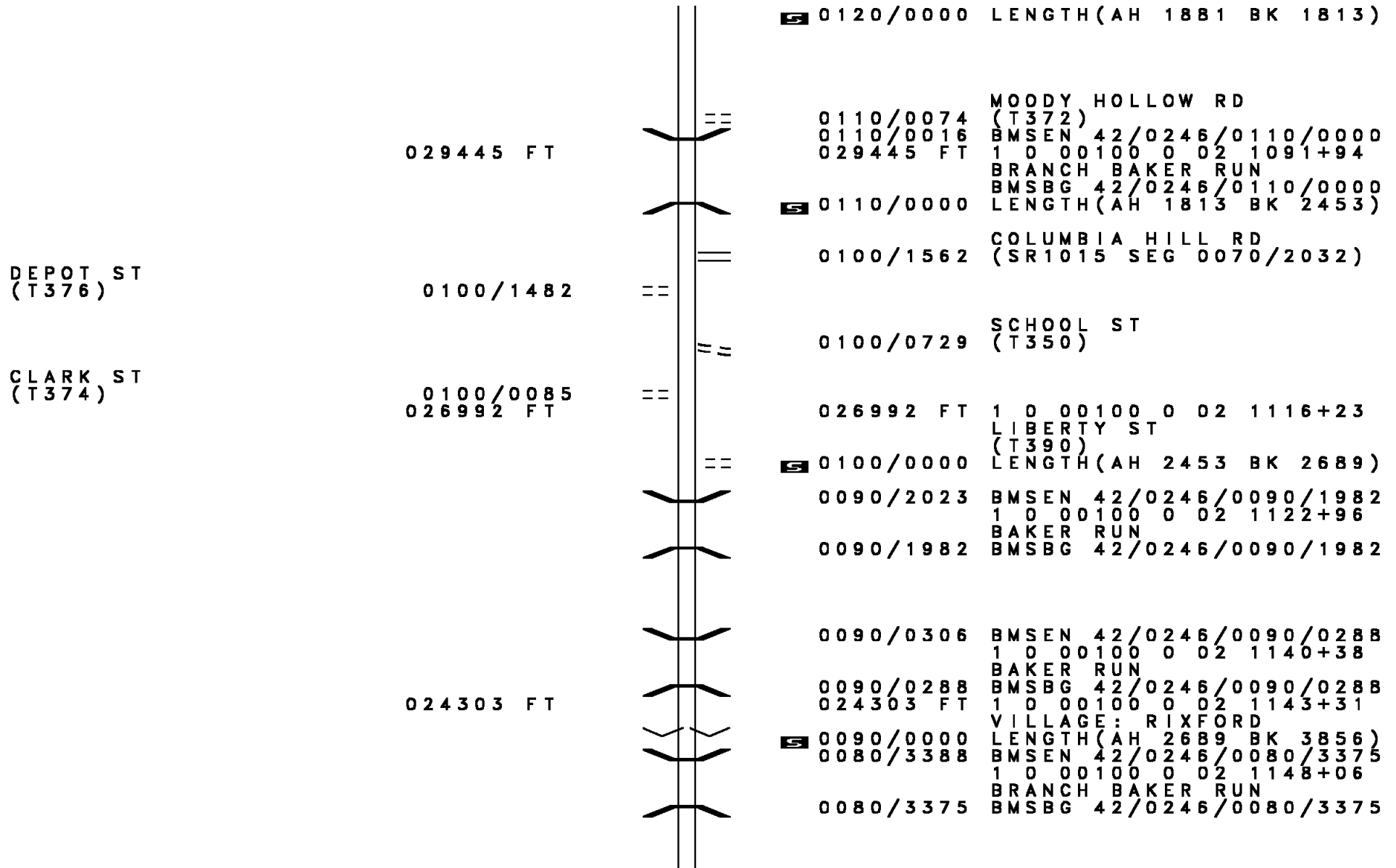
EXTRACT DATE: 12/18/2023  
PRINT DATE: 12/19/2023

ROADWAY MANAGEMENT SYSTEM  
SLD COUNTY/SR - ANNUAL PRINT

PAGE NUMBER: 90  
COUNTY: MCKEAN

DIR: B TOTAL LEN: 8.456 MI.  
LEFT MUN: OTTO T

DIST: 02-5 SR: 246  
RIGHT MUN: OTTO T



S 0120/0000 LENGTH(AH 1881 BK 1813)

029445 FT == 0110/0074 MOODY HOLLOW RD  
0110/0016 (T372)  
029445 FT BMSEN 42/0246/0110/0000  
1 0 00100 0 02 1091+94  
BRANCH BAKER RUN  
BMSBG 42/0246/0110/0000

S 0110/0000 LENGTH(AH 1813 BK 2453)

DEPOT ST (T376) 0100/1482 == 0100/1562 COLUMBIA HILL RD  
(SR1015 SEG 0070/2032)

CLARK ST (T374) 0100/0085 == 0100/0729 SCHOOL ST  
026992 FT (T350)

026992 FT 1 0 00100 0 02 1116+23  
LIBERTY ST  
(T390)  
S 0100/0000 LENGTH(AH 2453 BK 2689)

0090/2023 BMSEN 42/0246/0090/1982  
1 0 00100 0 02 1122+96  
BAKER RUN  
0090/1982 BMSBG 42/0246/0090/1982

024303 FT 0090/0306 BMSEN 42/0246/0090/0288  
1 0 00100 0 02 1140+38  
BAKER RUN  
0090/0288 BMSBG 42/0246/0090/0288  
024303 FT 1 0 00100 0 02 1143+31

S 0090/0000 VILLAGE: RIXFORD  
LENGTH(AH 2689 BK 3856)  
0080/3388 BMSEN 42/0246/0080/3375  
1 0 00100 0 02 1148+06  
BRANCH BAKER RUN  
0080/3375 BMSBG 42/0246/0080/3375

DIR: B TOTAL LEN: 8.456 MI. DIST: 02-5 SR: 246  
 LEFT MUN: OTTO T RIGHT MUN: OTTO T

| Segment Name                        | Start Station | End Station | Length (FT) | Direction | SR | Segment ID | Start Station | End Station | Length (FT) | Direction | SR    | Segment ID   |
|-------------------------------------|---------------|-------------|-------------|-----------|----|------------|---------------|-------------|-------------|-----------|-------|--------------|
| BAKERS TRESTLE RD<br>(T376)         | 0080          | 1478        | 0080/1478   | ==        |    |            |               |             |             |           |       |              |
| LOOKER LN<br>(T500)                 | 0080          | 0737        | 0080/0737   | ==        |    |            |               |             |             |           |       |              |
|                                     | 020447        |             | 020447 FT   |           |    |            | 020447        |             | 020447 FT   | 1 0       | 00100 | 0 02 1181+95 |
|                                     |               |             |             |           |    |            | 0080/0000     |             | 0080/0000   | LENGTH(AH | 3856  | BK 2618)     |
|                                     |               |             | 017829      |           |    |            |               |             | 017829      | 1 0       | 00100 | 0 02 1208+22 |
|                                     |               |             | 017829 FT   |           |    |            | 0070/0000     |             | 0070/0000   | LENGTH(AH | 2618  | BK 2461)     |
| LOOKER LN<br>(T500)                 | 0060          | 0108        | 0060/0108   | ==        |    |            |               |             |             |           |       |              |
|                                     |               |             | 015368      |           |    |            |               |             | 015368      | 1 0       | 00100 | 0 02 1232+89 |
|                                     |               |             | 015368 FT   |           |    |            |               |             |             |           |       |              |
| SUMMIT RD<br>(SR0646 SEG 0260/0000) | 0060          | 0000        | 0060/0000   | ==        |    |            |               |             |             |           |       |              |
|                                     |               |             |             |           |    |            | 0060/0000     |             | 0060/0000   | LENGTH(AH | 2461  | BK 3857)     |
|                                     |               |             |             |           |    |            | 0050/3450     |             | 0050/3450   | FOSTER T  |       |              |
|                                     |               |             | 011511      |           |    |            |               |             | 011511      | 1 0       | 00100 | 0 02 1271+34 |
|                                     |               |             | 011511 FT   |           |    |            | 0050/0000     |             | 0050/0000   | LENGTH(AH | 3857  | BK 2857)     |


















DIR: B TOTAL LEN: 8.456 MI. DIST: 02-5 SR: 246  
 LEFT MUN: FOSTER T RIGHT MUN: FOSTER T

| Stationing   | Segment   | Length    | Notes  |
|--|-----------|-----------|--|
| 008654 FT  | 0040/0019 | 008654 FT | BMS EN 42/0246/0040/0000<br>1 0 00100 0 02 1300+03<br>TRIB KENDALL CREEK                                 |
|  | 0040/0000 |           | BMSBG 42/0246/0040/0000<br>LENGTH(AH 2857 BK 2911)   |
| DALLAS RD<br>(T356)                                | 0030/2024 |           |  |
|  | 0030/1906 |           | BMS EN 42/0246/0030/1892<br>1 0 00100 0 02 1310+15<br>BOYD RUN   |
|  | 0030/1892 |           | BMSBG 42/0246/0030/1892  |
| 1 0 00100 0 02 1329+05<br>CHAMBERLAIN RD<br>(T362) | 005743 FT | 005743 FT |  |
|  | 0030/0000 |           | LENGTH(AH 2911 BK 3127)  |
|  | 002616 FT | 002616 FT | 1 0 00100 0 02 1360+00   |
|  | 0020/0000 |           | LENGTH(AH 3127 BK 2616)  |
|  | 0010/0661 |           | BMS EN 42/0246/0010/0620<br>1 0 00100 0 02 1380+34<br>KENDALL CREEK                                      |
|  | 0010/0620 |           | BMSBG 42/0246/0010/0620  |
| 000000 FT  | 000000 FT | 000000 FT | 1 0 00100 0 02 1386+53<br>NC LOOKER MOUNTAIN TR<br>SR 0046 SH<br>(SR0046 SEG 0580/0000)<br>MFC BEGIN = D |
|  | 0010/0000 |           | LENGTH(AH 2616 BK 0000)  |

EXTRACT DATE: 12/18/2023 ROADWAY MANAGEMENT SYSTEM PAGE NUMBER: 87  
PRINT DATE: 12/19/2023 SLD COUNTY/SR - ANNUAL PRINT COUNTY: MCKEAN  
DIR: B TOTAL LEN: 29.020 MI. DIST: 02-5 SR: 219  
LEFT MUN: FOSTER T RIGHT MUN: FOSTER T

NEW YORK STATE LINE 153228 FT INTER-AHD NEW YORK STATE LINE  
(STBD) 0595/2501   0594/2516 (STBD)

DIR: B TOTAL LEN: 29.020 MI. DIST: 02-5 SR: 219  
 LEFT MUN: FOSTER T RIGHT MUN: FOSTER T

|                                  |            |  |             |                                  |
|----------------------------------|------------|--|-------------|----------------------------------|
| BMS EN 42/0219/0595/2035         | 0595/2465  |    | 0594/2287   | BMS EN 42/0219/0594/1824         |
| 1 0 01022 0 00 0267+72           |            |  |             | 1 0 01022 0 00 0265+50           |
| BUFFALO & PITTSBURGH RR          |            |  |             | BUFFALO & PITTSBURGH RR          |
| BMSBG 42/0219/0595/2035          | 0595/2035  |    | 0594/1824   | BMSBG 42/0219/0594/1824          |
| CAVC 809                         | 0595/1620M |  |             | CAVC 809                         |
| BMS EN 42/0219/0595/1123         | 0595/1232  |    | M 0594/1610 | BMS EN 42/0219/0594/1136         |
| 1 0 01022 0 00 0258+63           |            |  | 0594/1245   | 1 0 01022 0 00 0258+64           |
| TWP RD 369                       |            |  |             | TWP RD 369                       |
| BMSBG 42/0219/0595/1123          | 0595/1123  |    | 0594/1136   | BMSBG 42/0219/0594/1136          |
| SIGN: CENTER MOUNTD              |            |  |             |                                  |
| BMSID 42/0219/0595/0386          | 0595/0368  |    |             |                                  |
| 1 0 01022 0 00 0247+41           | 150727 FT  |  | 150701 FT   | 1 0 01022 0 00 0247+29           |
| LENGTH(AH 2501 BK 3836)          | 0595/0000  |     | 0594/0000   | LENGTH(AH 2516 BK 3849)          |
| CROSSOVER RD (CONN)              | 0591/3039  |    | 0590/3046   | CROSSOVER RD (CONN)              |
| BMS EN 42/0219/0591/0000         | 0591/0063  |    | 0590/0066   | BMS EN 42/0219/0590/0000         |
| 1 0 01022 0 00 0209+20           | 146891 FT  |  | 146852 FT   | 1 0 01022 0 00 0208+83           |
| FOSTER BROOK                     |            |  |             | FOSTER BROOK                     |
| BMSBG 42/0219/0591/0000          | 0591/0000  |  | 0590/0000   | BMSBG 42/0219/0590/0000          |
| LENGTH(AH 3836 BK 2328)          | 0591/0000  |   |             | LENGTH(AH 3849 BK 2297)          |
| SIGN: 3 CHORD TRUSS              |            |  |             |                                  |
| BMSID 42/0219/0581/1997          | 0581/1997  |  |             |                                  |
| RAMP O RD (SR8017 SEG 0510/0000) | 0581/1279  |   |             |                                  |
| BMS EN 42/0219/0580/0466         | 0581/0850  |  | 0580/1137   | RAMP N RD (SR8017 SEG 0760/1152) |
| 1 0 01022 0 00 0190+61           |            |  | 0580/0823   | BMS EN 42/0219/0580/0466         |
| TUNUNGWANT CREEK                 |            |  |             | 1 0 01022 0 00 0190+61           |
| BMSBG 42/0219/0580/0466          | 0581/0493  |  | 0580/0466   | TUNUNGWANT CREEK                 |
| RAMP L RD (SR8017 SEG 0500/1149) | 0581/0373  |   |             | BMSBG 42/0219/0580/0466          |
| BMS EN 42/0219/0580/0000         | 0581/0104  |  | 0580/0223   | RAMP M RD (SR8017 SEG 0750/0000) |
| 1 0 01022 0 00 0185+80           | 144563 FT  |  | 0580/0104   | BMS EN 42/0219/0580/0000         |
| LR 42012                         |            |  | 144555 FT   | 1 0 01022 0 00 0185+80           |
| BMSBG 42/0219/0580/0000          |            |  |             | LR 42012                         |
|                                  |            |  |             | BMSBG 42/0219/0580/0000          |



DIR: B TOTAL LEN: 29.020 MI. DIST: 02-5 SR: 219  
 LEFT MUN: FOSTER T RIGHT MUN: FOSTER T

| FOSTER                  | BRADFORD C | LENGTH(AH 2328 BK 3137) | 0581/0000 | 5 | 5 | 0580/0000 | FOSTER                  | BRADFORD C | LENGTH(AH 2297 BK 3205) |
|-------------------------|------------|-------------------------|-----------|---|---|-----------|-------------------------|------------|-------------------------|
| SIGN: 4 CHORD TRUSS     |            |                         |           |   |   |           | SIGN: 4 CHORD TRUSS     |            |                         |
| BMSID 42/0219/0570/2703 |            |                         | 0571/2655 |   |   | 0570/2703 | BMSID 42/0219/0570/2703 |            |                         |
| SIGN: 4 CHORD TRUSS     |            |                         |           |   |   |           | SIGN: 4 CHORD TRUSS     |            |                         |
| BMSID 42/0219/0570/2083 |            |                         | 0571/2039 |   |   | 0570/2083 | BMSID 42/0219/0570/2083 |            |                         |
| BMSEN 42/0219/0571/1689 |            |                         | 0571/1752 |   |   | 0570/1782 | BMSEN 42/0219/0570/1720 |            |                         |
| 1 0 01022 0 00 0154+23  |            |                         |           |   |   |           | 1 0 01022 0 00 0153+77  |            |                         |
| BOLIVAR RUN             |            |                         |           |   |   |           | BOLIVAR RUN             |            |                         |
| BMSBG 42/0219/0571/1689 |            |                         | 0571/1689 |   |   | 0570/1720 | BMSBG 42/0219/0570/1720 |            |                         |
| RAMP J RD               |            |                         |           |   |   |           |                         |            |                         |
| (SR8015 SEG 0510/0000)  |            |                         | 0571/1325 |   |   |           |                         |            |                         |
| RAMP I RD               |            |                         |           |   |   |           |                         |            |                         |
| (SR8015 SEG 0500/0391)  |            |                         | 0571/0922 |   |   |           |                         |            |                         |
|                         |            |                         |           |   |   | 0570/0919 | RAMP K RD               |            |                         |
|                         |            |                         |           |   |   |           | (SR8015 SEG 0750/0944)  |            |                         |
| BMSEN 42/0219/0571/0000 |            |                         | 0571/0123 |   |   | 0570/0124 | BMSEN 42/0219/0570/0000 |            |                         |
| 1 0 01022 0 00 0154+23  |            |                         | 141426 FT |   |   | 141350 FT | 1 0 01022 0 00 0153+77  |            |                         |
| SR 46 KENDALL AVE.      |            |                         |           |   |   |           | SR 46 KENDALL AVE.      |            |                         |
| BMSBG 42/0219/0571/0000 |            |                         |           |   |   |           | BMSBG 42/0219/0570/0000 |            |                         |
| LENGTH(AH 3137 BK 3511) |            |                         | 0571/0000 |   |   | 0570/0000 | LENGTH(AH 3205 BK 3469) |            |                         |
| RAMP H RD               |            |                         |           |   |   |           |                         |            |                         |
| (SR8015 SEG 0250/0674)  |            |                         | 0561/3058 |   |   |           |                         |            |                         |
|                         |            |                         |           |   |   | 0560/2259 | RAMP G RD               |            |                         |
|                         |            |                         |           |   |   |           | (SR8015 SEG 0010/0000)  |            |                         |
| SIGN: 4 CHORD TRUSS     |            |                         |           |   |   |           | SIGN: 4 CHORD TRUSS     |            |                         |
| BMSID 42/0219/0560/1540 |            |                         | 0561/1564 |   |   | 0560/1540 | BMSID 42/0219/0560/1540 |            |                         |
| BMSEN 42/0219/0561/0000 |            |                         | 0561/0598 |   |   | 0560/0601 | BMSEN 42/0219/0560/0000 |            |                         |
| 1 0 01022 0 00 0119+87  |            |                         | 137915 FT |   |   | 137881 FT | 1 0 01022 0 00 0119+73  |            |                         |
| MILL ST                 |            |                         |           |   |   |           | MILL STREET             |            |                         |
| BMSBG 42/0219/0561/0000 |            |                         |           |   |   |           | BMSBG 42/0219/0560/0000 |            |                         |
| LENGTH(AH 3511 BK 2262) |            |                         | 0561/0000 |   |   | 0560/0000 | LENGTH(AH 3469 BK 2234) |            |                         |
| SIGN: 4 CHORD TRUSS     |            |                         |           |   |   |           | SIGN: 4 CHORD TRUSS     |            |                         |
| BMSID 42/0219/0550/1978 |            |                         | 0551/1992 |   |   | 0550/1978 | BMSID 42/0219/0550/1978 |            |                         |
| RAMP E RD               |            |                         |           |   |   |           |                         |            |                         |
| (SR8013 SEG 0500/0000)  |            |                         | 0551/1057 |   |   |           |                         |            |                         |
|                         |            |                         |           |   |   | 0550/0781 | RAMP F RD               |            |                         |
|                         |            |                         |           |   |   | 0550/0397 | (SR8013 SEG 0750/0402)  |            |                         |
| BMSEN 42/0219/0551/0000 |            |                         | 0551/0397 |   |   | 135647 FT | BMSEN 42/0219/0550/0000 |            |                         |
| 1 0 01022 0 00 0097+99  |            |                         | 135653 FT |   |   |           | 1 0 01022 0 00 0097+61  |            |                         |

EXTRACT DATE: 12/18/2023  
PRINT DATE: 12/19/2023

ROADWAY MANAGEMENT SYSTEM  
SLD COUNTY/SR - ANNUAL PRINT

PAGE NUMBER: 84  
COUNTY: MCKEAN

DIR: B TOTAL LEN: 29.020 MI.  
LEFT MUN: BRADFORD C

DIST: 02-5 SR: 219  
RIGHT MUN: BRADFORD C

FORMAN ST  
BMSBG 42/0219/0551/0000  
LENGTH(AH 2262 BK 1856) 0551/0000  
BMSEN 42/0219/0541/1243 0541/1351  
1 0 01022 0 00 0090+96  
MAIN STREET  
BMSBG 42/0219/0541/1243 0541/1243

BMSEN 42/0219/0541/0000 0541/0097  
1 0 01022 0 00 0079+02 133797 FT  
SR 4015 (ELM STREET)  
BMSBG 42/0219/0541/0000  
LENGTH(AH 1856 BK 2909) 0541/0000

RAMP C RD  
(SR8011 SEG 0250/0575) 0531/2277

SIGN: 3 CHORD TRUSS  
BMSID 42/0219/0530/1570 0531/1691

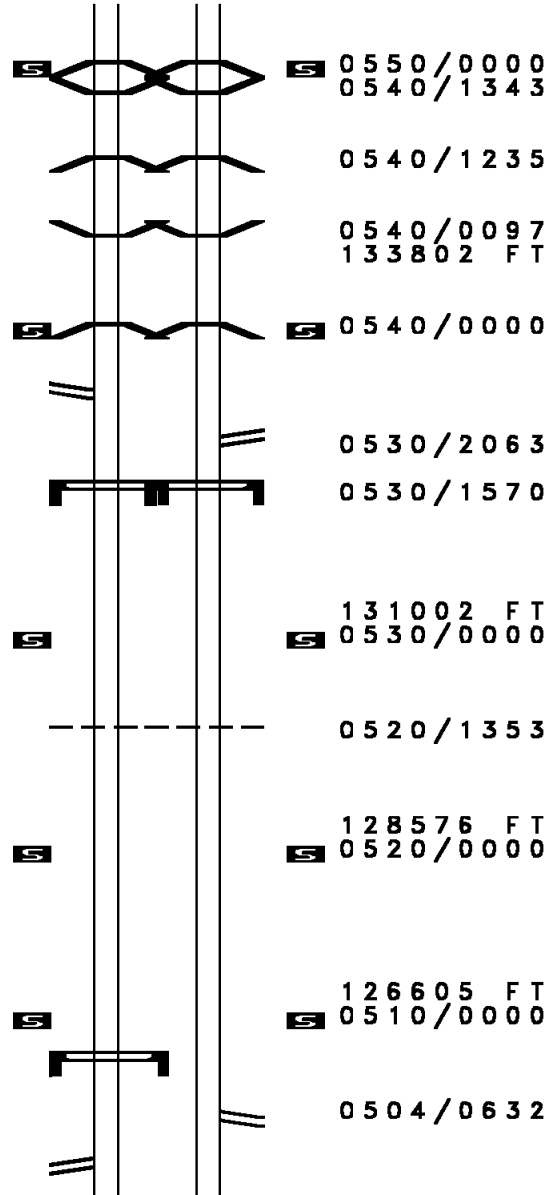
1 0 01022 0 00 0050+10 130888 FT  
LENGTH(AH 2909 BK 2342) 0531/0000

BRADFORD  
BRADFORD T 0521/1370

1 0 01022 0 00 0026+86 128546 FT  
LENGTH(AH 2342 BK 1898) 0521/0000

1 0 01022 0 00 0007+49 126648 FT  
LENGTH(AH 1898 BK 1218) 0511/0000  
SIGN: 2 CHORD TRUSS  
BMSID 42/0219/0505/1213 0505/1213

SR 8009 SEG 0500  
(SR8009 SEG 0500/0000) 0505/0350



FORMAN ST  
BMSBG 42/0219/0550/0000  
LENGTH(AH 2234 BK 1845)  
BMSEN 42/0219/0540/1235  
1 0 01022 0 00 0090+92  
MAIN STREET  
BMSBG 42/0219/0540/1235

BMSEN 42/0219/0540/0000  
1 0 01022 0 00 0078+95  
SR 4015 (ELM STREET)  
BMSBG 42/0219/0540/0000  
LENGTH(AH 1845 BK 2800)

RAMP D RD  
(SR8011 SEG 0010/0000)  
SIGN: 3 CHORD TRUSS  
BMSID 42/0219/0530/1570

1 0 01022 0 00 0050+94  
LENGTH(AH 2800 BK 2426)

BRADFORD  
BRADFORD T 0520/1353

1 0 01022 0 00 0026+85  
LENGTH(AH 2426 BK 1971)

1 0 01022 0 00 0007+00  
LENGTH(AH 1971 BK 1175)

SR 8009 SEG 750  
(SR8009 SEG 0750/0919)

SIGN: CANTILEVER



DIR: B TOTAL LEN: 29.020 MI.  
 LEFT MUN: BRADFORD T

DIST: 02-5 SR: 219  
 RIGHT MUN: BRADFORD T

WARREN RD  
 (SR0770 SEG 0140/1458) 0450/1912

116556 FT

116556 FT 1 0 00097 0 02 1066+90

0460/0000

SHEPPARD RUN  
 BMSBG 42/0219/0460/0000  
 LENGTH(AH 3071 BK 2152)  
 WEST WARREN RD  
 (T333)

0450/1912

114404 FT

114404 FT 1 0 00097 0 02 1045+27

0450/0000

VILLAGE: CUSTER CITY  
 LENGTH(AH 2152 BK 2489)

111915 FT

111915 FT 1 0 00097 0 02 1020+68

0440/0000

LENGTH(AH 2489 BK 2876)

109039 FT

109039 FT 1 0 00097 0 02 0991+92

0430/0000

BROWNTOWN RD  
 (T331)  
 LENGTH(AH 2876 BK 2614)

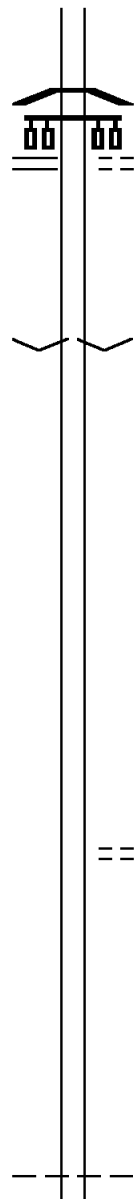
106425 FT

106425 FT 1 0 00097 0 02 0965+93

0420/0000

LENGTH(AH 2614 BK 2506)

0410/1108 BRADFORD  
 LEWIS RUN BOROUGH B



DIR: B TOTAL LEN: 29.020 MI. DIST: 02-5 SR: 219  
 LEFT MUN: BRADFORD T RIGHT MUN: BRADFORD T

| Left Side Address                     | Left Side Length | Right Side Address                    | Right Side Length | Right Side Description |
|---------------------------------------|------------------|---------------------------------------|-------------------|------------------------|
| IRVINE ST (BORO)                      | 0410/1008        | EVANS DR (BORO)                       | 0410/0915         | LANG LN (BORO)         |
|                                       |                  | BMSSEN 42/0219/0410/0368              |                   | 1 0 00097 0 02 0944+82 |
|                                       |                  | FOSTER RUN                            |                   |                        |
|                                       | 103919 FT        | BMSBG 42/0219/0410/0368               |                   | 1 0 00097 0 02 0941+67 |
|                                       |                  | LAFAYETTE AV (SR4001 SEG 0140/1812)   |                   |                        |
|                                       |                  | LENGTH(AH 2506 BK 2680)               |                   |                        |
| S LAFAYETTE AV (SR4018 SEG 0010/0000) | 0400/1774        | S LAFAYETTE AV (SR4018 SEG 0010/0000) | 0400/1774         |                        |
|                                       | 101239 FT        | 1 0 00097 0 02 0913+80                |                   |                        |
|                                       |                  | JULIE LN (BORO)                       |                   |                        |
|                                       |                  | LENGTH(AH 2680 BK 2302)               |                   |                        |
|                                       |                  | CHRIS DR (BORO)                       |                   |                        |
| RANCH RD (BORO)                       | 0390/1739        |                                       |                   |                        |
| LEWIS DR (BORO)                       | 0390/1349        | BMSSEN 42/0219/0390/1243              |                   | 1 0 00097 0 02 0903+33 |
|                                       |                  | LEWIS BROOK                           |                   |                        |
|                                       |                  | BMSBG 42/0219/0390/1243               |                   |                        |
|                                       |                  | BMSSEN 42/0219/0390/0311              |                   | 1 0 00097 0 02 0893+95 |
|                                       |                  | MYAM RUN                              |                   |                        |
|                                       | 098937 FT        | BMSBG 42/0219/0390/0311               |                   | 1 0 00097 0 02 0890+96 |
|                                       |                  | LEWIS RUN BOROUGH                     |                   |                        |
|                                       |                  | LAFAYETTE T                           |                   |                        |
|                                       |                  | LENGTH(AH 2302 BK 2302)               |                   |                        |

DIR: B TOTAL LEN: 29.020 MI. DIST: 02-5 SR: 219  
 LEFT MUN: LAFAYETTE T RIGHT MUN: LAFAYETTE T

096635 FT

096635 FT 1 0 00097 0 02 0868+02  
 0380/0000 LENGTH(AH 2302 BK 2471)

094164 FT

0370/0077 BMS EN 42/0219/0370/0000  
 094164 FT 1 0 00097 0 02 0843+03  
 LEWIS RUN  
 BMSBG 42/0219/0370/0000  
 0370/0000 LENGTH(AH 2471 BK 2245)

==

0360/1421 TOWNSHIP RD  
 (TWP )

091919 FT

091919 FT 1 0 00097 0 02 0820+91  
 0360/0000 LENGTH(AH 2245 BK 2903)

089016 FT

089016 FT 1 0 00097 0 02 0791+61  
 0350/0000 LENGTH(AH 2903 BK 2230)

086786 FT

086786 FT 1 0 00097 0 02 0769+31  
 0340/0000 LENGTH(AH 2230 BK 2374)

084412 FT

084412 FT 1 0 00097 0 02 0745+57  
 0330/0000 LENGTH(AH 2374 BK 2345)

DIR: B TOTAL LEN: 29.020 MI. DIST: 02-5 SR: 219  
 LEFT MUN: LAFAYETTE T RIGHT MUN: LAFAYETTE T

082067 FT

082067 FT 1 0 00097 0 02 0722+12  
 S 0320/0000 LENGTH(AH 2345 BK 2367)

== ==

0310/1734 FORESTRY RD 306  
 (FRST)

079700 FT

079700 FT 1 0 00097 0 02 0698+45  
 S 0310/0000 LENGTH(AH 2367 BK 2818)

076882 FT

076882 FT 1 0 00097 0 02 0670+02  
 S 0300/0000 LENGTH(AH 2818 BK 2362)

074520 FT

M 0290/0245 CAVC 363  
 074520 FT 1 0 00097 0 02 0646+40  
 S 0290/0000 LENGTH(AH 2362 BK 3106)  
 SR 0059 SH  
 (SR0059 SEG 0290/0000)

== ==

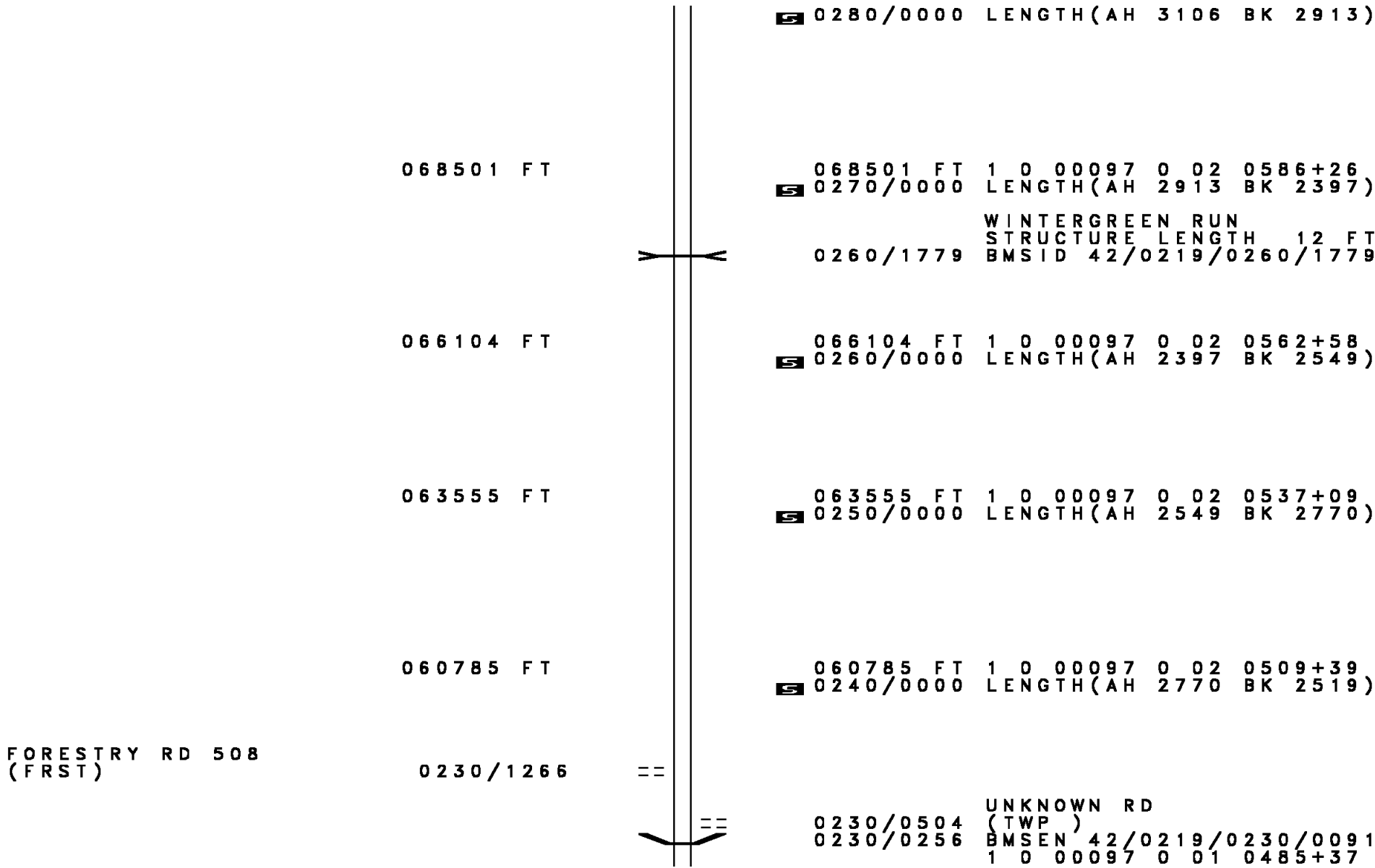
0280/2861

071414 FT

071414 FT 1 0 00097 0 02 0615+34  
 WINTERGREEN RUN  
 STRUCTURE LENGTH 18 FT  
 BMSID 42/0219/0280/0000

< >

DIR: B TOTAL LEN: 29.020 MI. DIST: 02-5 SR: 219  
 LEFT MUN: LAFAYETTE T RIGHT MUN: LAFAYETTE T





DIR: B TOTAL LEN: 29.020 MI. DIST: 02-5 SR: 219  
LEFT MUN: LAFAYETTE T RIGHT MUN: LAFAYETTE T

1 0 00097 0 01 0484+50 058266 FT  
WESTLINE RD  
(SR3006 SEG 0070/2148) 0230/0000

055988 FT

052861 FT

049735 FT

047367 FT

KINZUA CREEK  
0230/0091 BMSBG 42/0219/0230/0091  
058266 FT

5 0230/0000 LENGTH(AH 2519 BK 2278)

055988 FT 1 0 00097 0 01 0461+53  
5 0220/0000 LENGTH(AH 2278 BK 3127)

RITTERVILLE-GUFFEY RD  
(T573)  
0210/0148 1 0 00097 0 01 0430+46  
052861 FT LAFAYETTE  
HAMLIN T  
5 0210/0000 LENGTH(AH 3127 BK 3126)

049735 FT 1 0 00097 0 01 0399+20  
5 0200/0000 LENGTH(AH 3126 BK 2368)

047367 FT 1 0 00097 0 01 0375+52  
5 0190/0000 LENGTH(AH 2368 BK 2689)

DIR: B TOTAL LEN: 29.020 MI. DIST: 02-5 SR: 219  
 LEFT MUN: HAMLIN T RIGHT MUN: HAMLIN T

FORESTRY RD 317  
 (FRST)

0180/0601 ==  
 044678 FT

044678 FT 1 0 00097 0 01 0348+63  
 0180/0000 LENGTH(AH 2689 BK 2340)

MEAD RUN RD  
 (FRST)

0170/0861 ==  
 042338 FT

042338 FT 1 0 00097 0 01 0325+23  
 0170/0000 LENGTH(AH 2340 BK 2992)

039346 FT

039346 FT 1 0 00097 0 01 0295+31  
 0160/0000 LENGTH(AH 2992 BK 2551)

036795 FT

036795 FT 1 0 00097 0 01 0270+06  
 0150/0000 LENGTH(AH 2551 BK 2489)

1 0 00097 0 01 0245+45  
 OLD BRADFORD RD  
 (T322)

034306 FT  
 0140/0000 ==

034306 FT  
 0140/0000 LENGTH(AH 2489 BK 2905)


POE

0130/1237 (APRA) BOBCAT OF KANE  
 BOBCAT OF KANE  
 (PRDR)

DIR: B TOTAL LEN: 29.020 MI. DIST: 02-5 SR: 219  
 LEFT MUN: HAMLIN T RIGHT MUN: HAMLIN T

| Property/Structure Description   | Address   | Diagram Symbol | Address     | Notes  |
|--|-----------|----------------|-------------|--|
| CLEVELAND BROTHERS (PRDR)  | 0130/0503 | POI            | 0130/0503   | (APRA) CLEVELAND BROTHE  |
| TO 0006/0370 SH (CONN)   | 0130/0185 | ==             | 0130/0335   | FROM 0006/0380 SH (CONN)   |
| GRAND ARMY OF THE REPU (SR0006 SEG 0380/0000) FROM 0006/0370 SH (CONN) | 0130/0000 | ==             | 031401 FT   | 1 0 00097 0 01 0217+20 GRAND ARMY OF THE REPU (SR0006 SEG 0380/0000)                         |
|  | 0120/1972 | ==             | 5 0130/0000 | LENGTH(AH 2905 BK 2082)  |
|  | 029319 FT | ⌋              | 029319 FT   | 2 0 42046 0 00 0115+00 VILLAGE: LANTZ CORNERS  |
|  | 026729 FT | ⌋              | 5 0120/0000 | LENGTH(AH 2082 BK 2590)  |
|  | 023743 FT | ⌋              | 026729 FT   | 2 0 42046 0 00 0089+40 WEST BR. CLARION RIVER STRUCTURE LENGTH 28 FT BMSID 42/0219/0110/0000 |
|  |           | ⌋              | 5 0110/0000 | LENGTH(AH 2590 BK 2986)  |
|  |           | ⌋              | 023743 FT   | 2 0 42046 0 00 0059+46 HAMLIN SERGEANT T   |
|  |           | ⌋              | 5 0100/0000 | LENGTH(AH 2986 BK 3394)  |
|  |           | ⌋              | 0090/2163   | BMS EN 42/0219/0090/2146   |

DIR: B TOTAL LEN: 29.020 MI. DIST: 02-5 SR: 219  
LEFT MUN: SERGEANT T RIGHT MUN: SERGEANT T



0090/2146 2 0 42046 0 00 0046+97  
TRIB W BR CLARION RIVER  
BMSBG 42/0219/0090/2146

020349 FT 020349 FT 2 0 42046 0 00 0025+58  
5 0090/0000 LENGTH(AH 3394 BK 2558)

017791 FT 017791 FT 2 0 42046 0 00 0000+00  
VILLAGE: HALSEY  
HALSEY RD  
(SR3007 SEG 0010/0000)  
5 0080/0000 LENGTH(AH 2558 BK 3150)

0070/1918 WINDFALL RUN  
STRUCTURE LENGTH 16 FT  
BMSID 42/0219/0070/1918

014641 FT 014641 FT 2 0 42004 0 00 0147+20  
5 0070/0000 LENGTH(AH 3150 BK 2400)

012241 FT 012241 FT 2 0 42004 0 00 0123+00  
5 0060/0000 LENGTH(AH 2400 BK 2346)

DIR: B TOTAL LEN: 29.020 MI. DIST: 02-5 SR: 219  
 LEFT MUN: SERGEANT T RIGHT MUN: SERGEANT T

SR 3016 SH  
 (SR3016 SEG 0010/0323) 0030/1887  
 BURNING WELL RD  
 (SR3003 SEG 0010/0000) 0030/1454

009895 FT

009895 FT 2 0 42004 0 00 0099+37  
 0050/0000 LENGTH(AH 2346 BK 2384)

SICILY RUN  
 STRUCTURE LENGTH 20 FT  
 BMSID 42/0219/0040/1090

0040/1090

007511 FT

007511 FT 2 0 42004 0 00 0075+63  
 0040/0000 LENGTH(AH 2384 BK 2901)

004610 FT

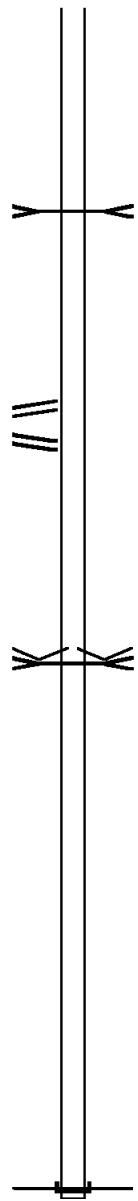
004610 FT 2 0 42004 0 00 0046+12  
 VILLAGE: BURNING WELLS  
 BR WEST CLARION RIVER  
 STRUCTURE LENGTH 10 FT  
 BMSID 42/0219/0030/0000  
 0030/0000 LENGTH(AH 2901 BK 2100)

002510 FT

002510 FT 2 0 42004 0 00 0025+02  
 0020/0000 LENGTH(AH 2100 BK 2510)

000000 FT

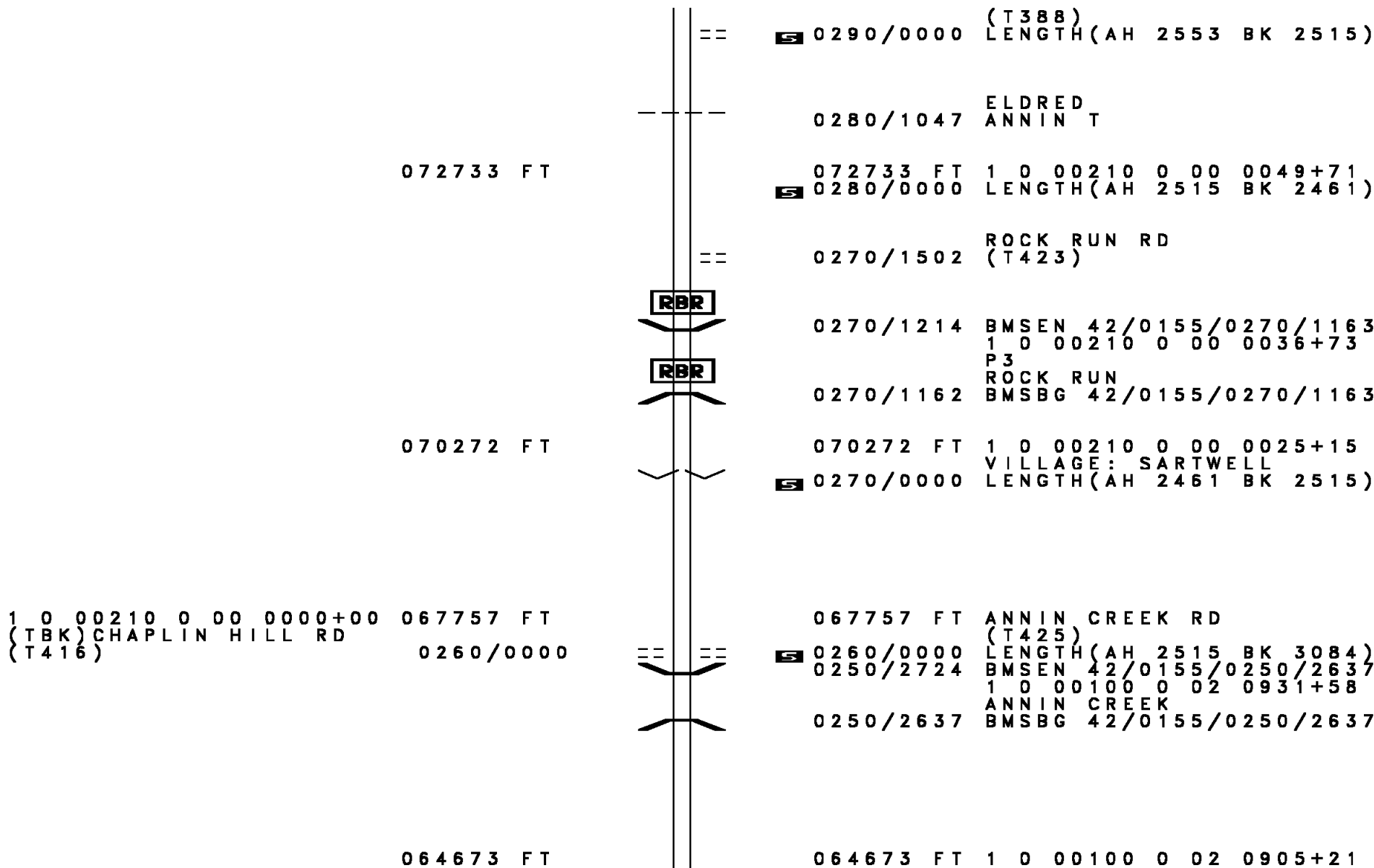
000000 FT 2 0 42004 0 00 0000+00  
 NC BUFFALO PITTSBURGH HW  
 INTER-BK BUFFALO PITTSBURGH HW  
 (SR0219 SEG 0740/2475)  
 MFC BEGIN = B  
 BK-ELK (24)  
 0010/0000 LENGTH(AH 2510 BK 0000)



DIR: B TOTAL LEN: 16.161 MI. DIST: 02-5 SR: 155  
 LEFT MUN: ELDRED T RIGHT MUN: ELDRED T

|   |                                     |  |  |
|---|-------------------------------------|--|--|
| SR 0446 SH<br>(SR0446 SEG 0120/0000)<br>FROM 0446/0110 SH<br>(CONN) | 085330 FT<br>0320/2028<br>0320/1511 |  | 085330 FT<br>INTER-AHD SR 0446 SH<br>0320/2028 (SR0446 SEG 0120/0000)  |
|   | 083302 FT                           |  | 083302 FT 1 0 00210 0 00 0155+25<br>0320/0000 LENGTH(AH 2028 BK 2744)  |
|   |                                     |  | 0310/1462 SARTWELL RD<br>(T389)<br>0310/0716 BMS EN 42/0155/0310/0705<br>1 0 00210 0 00 0134+73<br>TRIB ALLEGHENY RIVER<br>0310/0705 BMSBG 42/0155/0310/0705 |
|   | 080558 FT                           |  | 080558 FT 1 0 00210 0 00 0127+68<br>0310/0000 LENGTH(AH 2744 BK 2757)  |
|   | 077801 FT                           |  | 077801 FT 1 0 00210 0 00 0100+09<br>0300/0000 LENGTH(AH 2757 BK 2553)  |
|   |                                     |  | 0290/0301 BMS EN 42/0155/0290/0239<br>1 0 00210 0 00 0077+05<br>P3   |
|   | 075248 FT                           |  | 0290/0238 NEWELL CREEK<br>BMSBG 42/0155/0290/0239<br>075248 FT 1 0 00210 0 00 0074+68<br>NEWELL CREEK RD   |

DIR: B TOTAL LEN: 16.161 MI. DIST: 02-5 SR: 155  
 LEFT MUN: ELDRED T RIGHT MUN: ELDRED T



== 0290/0000 (T388) LENGTH(AH 2553 BK 2515)

072733 FT 0280/1047 ELDRED ANNIN T

072733 FT 1 0 00210 0 00 0049+71  
 0280/0000 LENGTH(AH 2515 BK 2461)

== 0270/1502 ROCK RUN RD (T423)

RBR

0270/1214 BMSBG 42/0155/0270/1163  
 1 0 00210 0 00 0036+73  
 P3

RBR

070272 FT 0270/1162 BMSBG 42/0155/0270/1163

070272 FT 1 0 00210 0 00 0025+15  
 VILLAGE: SARTWELL  
 0270/0000 LENGTH(AH 2461 BK 2515)

1 0 00210 0 00 0000+00 067757 FT  
 (TBK) CHAPLIN HILL RD  
 (T416) 0260/0000

== ==

067757 FT ANNIN CREEK RD (T425)  
 0260/0000 LENGTH(AH 2515 BK 3084)  
 0250/2724 BMSBG 42/0155/0250/2637

== ==

0250/2637 ANNIN CREEK  
 BMSBG 42/0155/0250/2637

064673 FT 064673 FT 1 0 00100 0 02 0905+21





DIR: B TOTAL LEN: 16.161 MI. DIST: 02-5 SR: 155  
 LEFT MUN: LIBERTY T RIGHT MUN: LIBERTY T

050154 FT

050154 FT 1 0 00100 0 02 0760+09  
 S 0200/0000 LENGTH(AH 3502 BK 1356)

RBR

0190/0246 BMS EN 42/0155/0190/0183  
 1 0 00100 0 02 0748+33

RBR

048798 FT

0190/0182 BMSBG 42/0155/0190/0183  
 048798 FT 1 0 00100 0 02 0746+53

== S 0190/0000 TWO MILE CREEK  
 TWO MILE RD  
 (T605)  
 LENGTH(AH 1356 BK 2921)

045877 FT

045877 FT 1 0 00100 0 02 0717+29  
 NC SR 0155 SH  
 S 0180/0000 LENGTH(AH 2921 BK 2188)

PARK LN  
 (BORO)  
 PARK LN  
 (BORO)

0170/1365

==

0170/1088

==

0170/1733 LIBERTY  
 PORT ALLEGANY B

0170/1025 LAUREL LN  
 (BORO)

==

0170/0768 RANSOME ST  
 (BORO)

==

0170/0434 VINE ST  
 (BORO)

==

0170/0244 KROMAS AV  
 (BORO)

043689 FT

043689 FT 1 0 00100 0 02 0695+34  
 NC MAIN ST  
 INTER-BK MAIN ST

EXTRACT DATE: 12/18/2023  
PRINT DATE: 12/19/2023

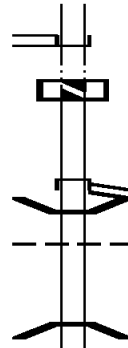
ROADWAY MANAGEMENT SYSTEM  
SLD COUNTY/SR - ANNUAL PRINT

PAGE NUMBER: 68  
COUNTY: MCKEAN

DIR: B TOTAL LEN: 16.161 MI.  
LEFT MUN: PORT ALLEGANY B

DIST: 02-5 SR: 155  
RIGHT MUN: PORT ALLEGANY B

GRAND ARMY OF THE REPU  
(SR0006 SEG 0940/0000) 0170/0000  
043689 FT



0170/0000 (SR0006 SEG 0940/0000)  
043689 FT LTH AH 002188 BK 000100  
7164/0000 LTH AH 000100 BK 002713  
INTER-AHD MAIN ST  
(SR0006 SEG 0970/0000)  
MAIN ST  
0160/2713 (SR0006 SEG 0970/0000)  
0160/2644 BMSSEN 42/0155/0160/2314  
PORT ALLEGANY  
0160/2620 LIBERTY T  
1 0 00100 0 01 0629+87  
ALLEGHENY RIVER  
0160/2314 BMSBG 42/0155/0160/2314

040976 FT

040976 FT 1 0 00100 0 00 0606+20  
0160/0000 LENGTH(AH 2713 BK 2879)

038097 FT

0150/0302 WILSON AV  
038097 FT (T536)  
1 0 00100 0 00 0577+41  
ROOSEVELT AV  
(T504)  
0150/0000 LENGTH(AH 2879 BK 3193)

034904 FT

034904 FT 1 0 00100 0 00 0545+48  
0140/0000 LENGTH(AH 3193 BK 2759)

DIR: B TOTAL LEN: 16.161 MI. DIST: 02-5 SR: 155  
 LEFT MUN: LIBERTY T RIGHT MUN: LIBERTY T

1 0 00100 0 00 0517+79 032145 FT  
 COMBS CREEK RD  
 (T604) 0130/0000

==

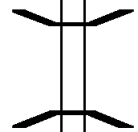
032145 FT  
 0130/0000 LENGTH(AH 2759 BK 2997)

1 0 00100 0 00 0487+74 029148 FT  
 FOGEL CROSSING RD  
 (T409) 0120/0000

==

029148 FT  
 0120/0000 LENGTH(AH 2997 BK 2530)

026618 FT



0110/0016 BMS EN 42/0155/0110/0000  
 026618 FT 1 0 00100 0 00 0462+40  
 BUCK HOLLOW RUN  
 BMSBG 42/0155/0110/0000  
 0110/0000 LENGTH(AH 2530 BK 2527)

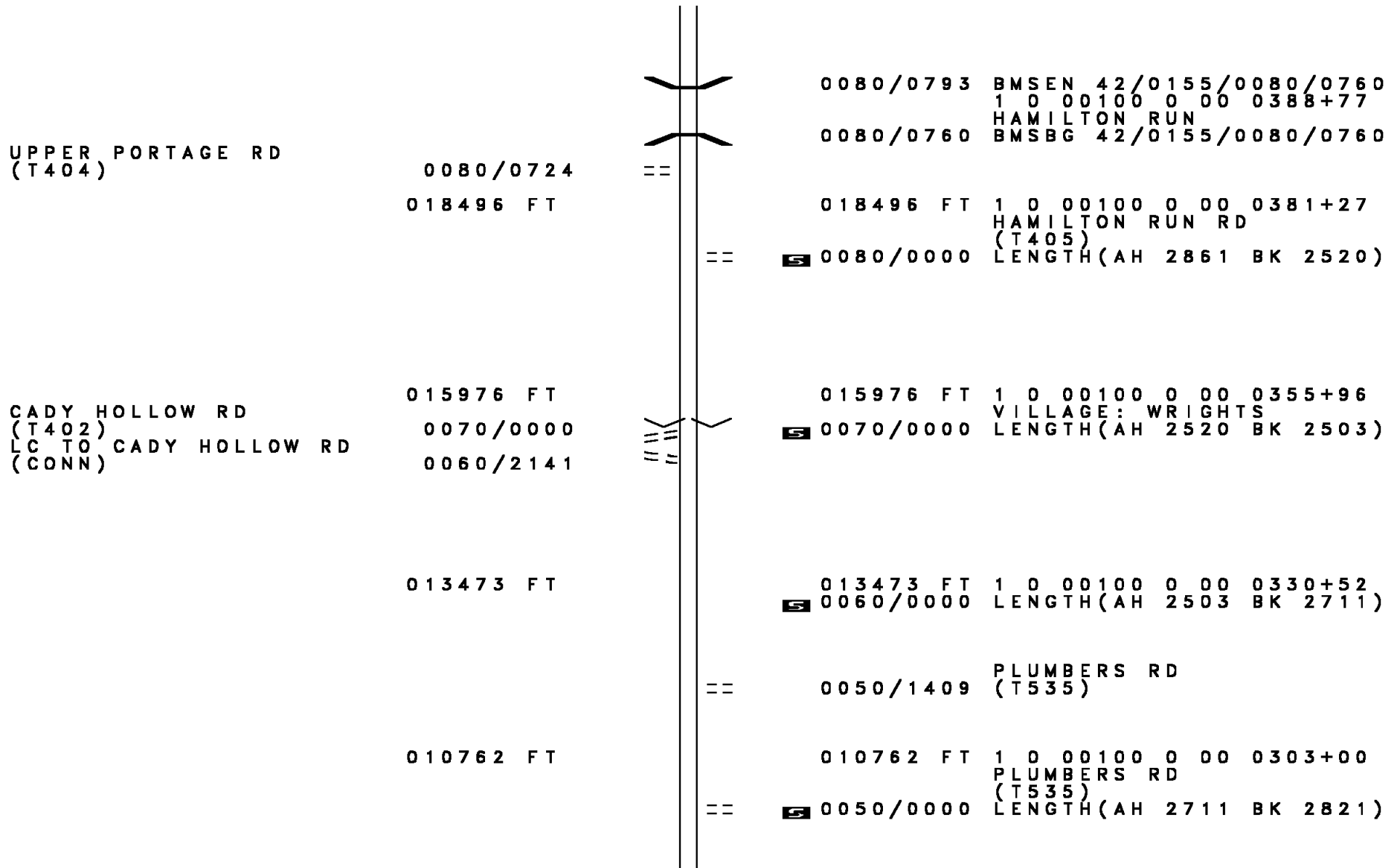
024091 FT

024091 FT 1 0 00100 0 00 0437+12  
 0100/0000 LENGTH(AH 2527 BK 2734)

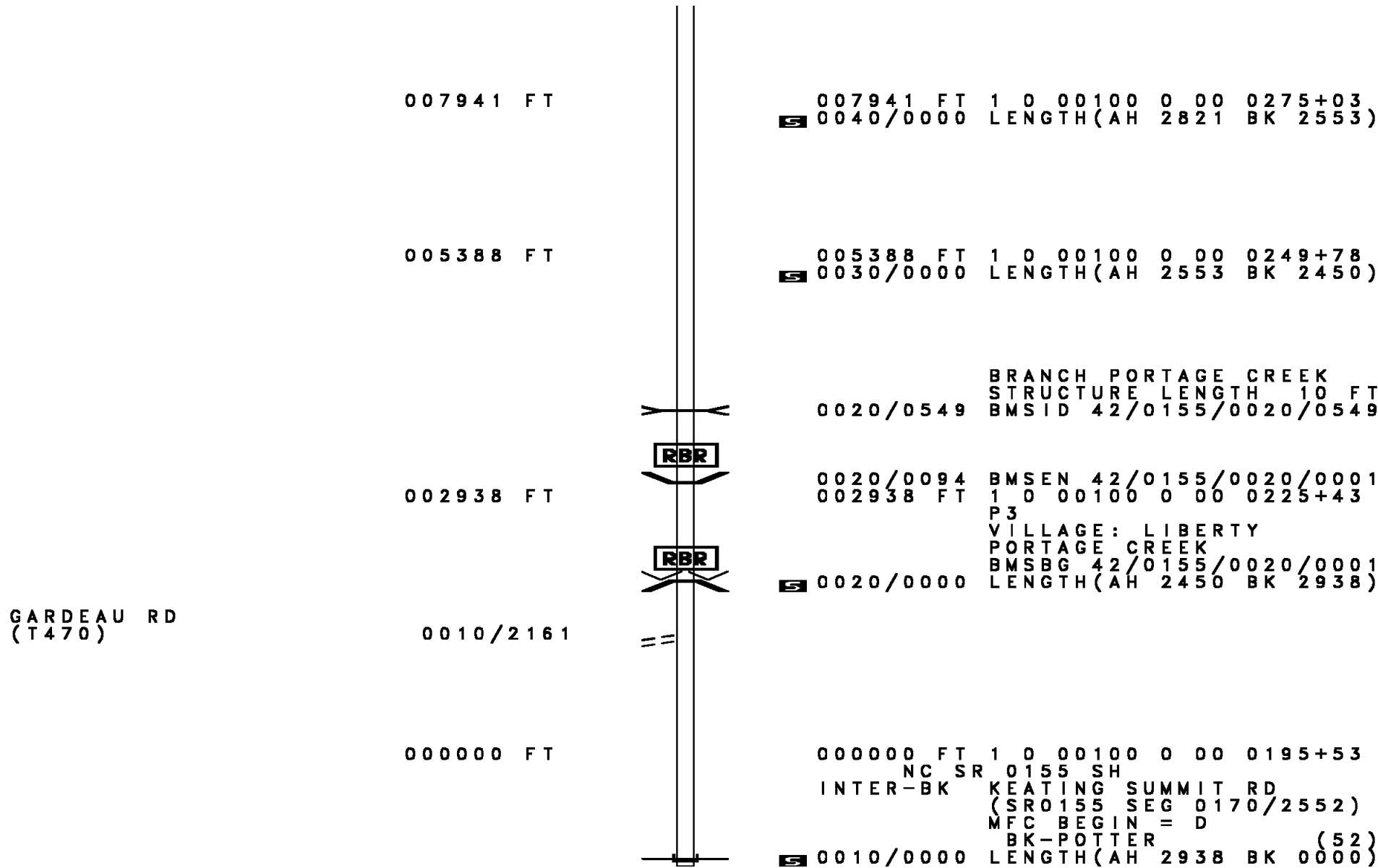
021357 FT

021357 FT 1 0 00100 0 00 0409+85  
 0090/0000 LENGTH(AH 2734 BK 2861)

DIR: B TOTAL LEN: 16.161 MI. DIST: 02-5 SR: 155  
 LEFT MUN: LIBERTY T RIGHT MUN: LIBERTY T



DIR: B TOTAL LEN: 16.161 MI. DIST: 02-5 SR: 155  
 LEFT MUN: LIBERTY T RIGHT MUN: LIBERTY T



007941 FT

007941 FT 1 0 00100 0 00 0275+03  
 0040/0000 LENGTH(AH 2821 BK 2553)

005388 FT

005388 FT 1 0 00100 0 00 0249+78  
 0030/0000 LENGTH(AH 2553 BK 2450)

BRANCH PORTAGE CREEK  
 STRUCTURE LENGTH 10 FT  
 0020/0549 BMSID 42/0155/0020/0549

RBR

002938 FT

0020/0094 BMSEN 42/0155/0020/0001  
 002938 FT 1 0 00100 0 00 0225+43  
 P3

RBR

0020/0000 BMSBG 42/0155/0020/0001  
 LENGTH(AH 2450 BK 2938)

GARDEAU RD  
 (T470)

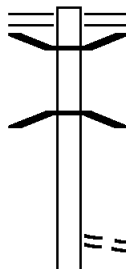
0010/2161

000000 FT

000000 FT 1 0 00100 0 00 0195+53  
 NC SR 0155 SH  
 INTER-BK KEATING SUMMIT RD  
 (SR0155 SEG 0170/2552)  
 MFC BEGIN = D  
 BK-POTTER (52)  
 0010/0000 LENGTH(AH 2938 BK 0000)

EXTRACT DATE: 12/18/2023      ROADWAY MANAGEMENT SYSTEM      PAGE NUMBER: 64  
 PRINT DATE: 12/19/2023      SLD COUNTY/SR - ANNUAL PRINT      COUNTY: MCKEAN  
 DIR: B      TOTAL LEN: 10.144 MI.      DIST: 02-5      SR: 146  
 LEFT MUN: NORWICH T      RIGHT MUN: NORWICH T

053558 FT



053558 FT SR 0046 SH  
 0180/3725 (SR0046 SEG 0170/0000)  
 0180/3521 BMSEN 42/0146/0180/3420  
 1 0 00601 0 00 0498+64  
 POTATO CREEK  
 0180/3420 BMSBG 42/0146/0180/3420  
  
 0180/2103 LC TO WEST VALLEY RD  
 (CONN)  
 WEST VALLEY RD

DIR: B TOTAL LEN: 10.144 MI. DIST: 02-5 SR: 146  
 LEFT MUN: NORWICH T RIGHT MUN: NORWICH T

WEST VALLEY RD  
 (T362)  
 LC TO WEST VALLEY RD  
 (CONN)

0180/1278

0180/1194

049833 FT

046506 FT

042922 FT

040973 FT

0180/1990 (T362)

049833 FT 1 0 00601 0 00 0498+64  
 0180/0000 LENGTH(AH 3725 BK 3327)

0170/0032 BMS EN 42/0146/0170/0000  
 046506 FT 1 0 00601 0 00 0465+58  
 RED MILL BROOK  
 BMSBG 42/0146/0170/0000  
 0170/0000 LENGTH(AH 3327 BK 3584)

042922 FT 1 0 00601 0 00 0429+56  
 0160/0000 LENGTH(AH 3584 BK 1949)

040973 FT 1 0 00601 0 00 0409+90  
 0150/0000 LENGTH(AH 1949 BK 2979)

DIR: B TOTAL LEN: 10.144 MI. DIST: 02-5 SR: 146  
LEFT MUN: NORWICH T RIGHT MUN: NORWICH T

037994 FT

037994 FT 1 0 00601 0 00 0380+11  
S 0140/0000 LENGTH(AH 2979 BK 3119)

0130/1708 NORWICH  
SERGEANT T

034875 FT

034875 FT 1 0 00601 0 00 0348+92  
S 0130/0000 LENGTH(AH 3119 BK 3015)

031860 FT

031860 FT 1 0 00601 0 00 0318+77  
S 0120/0000 LENGTH(AH 3015 BK 2957)

BLOOMSTER HOLLOW RD  
(T321)

0110/2573 ==

028903 FT

028903 FT 1 0 00601 0 00 0289+20  
S 0110/0000 LENGTH(AH 2957 BK 2903)

026000 FT

026000 FT 1 0 00601 0 00 0260+03  
S 0100/0000 LENGTH(AH 2903 BK 3361)



DIR: B TOTAL LEN: 10.144 MI. DIST: 02-5 SR: 146  
 LEFT MUN: SERGEANT T RIGHT MUN: SERGEANT T

022639 FT

022639 FT 1 0 00601 0 00 0226+42  
 CLERMONT RD  
 (SR2001 SEG 0140/1448)  
 0090/0000 LENGTH(AH 3361 BK 1032)

021607 FT

021607 FT 1 0 00601 0 00 0216+03  
 VILLAGE: CLERMONT  
 0080/0000 LENGTH(AH 1032 BK 3181)

018426 FT

018426 FT 1 0 00601 0 00 0184+22  
 0070/0000 LENGTH(AH 3181 BK 2690)

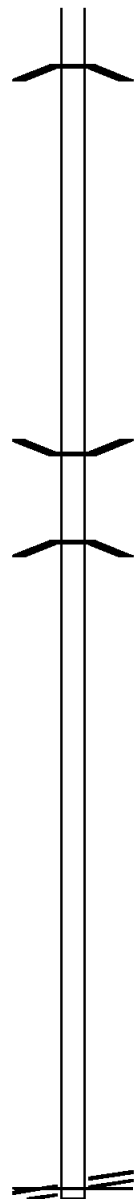
015736 FT

015736 FT 1 0 00601 0 00 0157+32  
 0060/0000 LENGTH(AH 2690 BK 3010)

012726 FT

012726 FT 1 0 00601 0 00 0127+22  
 0050/0000 LENGTH(AH 3010 BK 2964)  
 SERGEANT  
 0040/2546 HAMLIN T  
 0040/1730 BMS EN 42/0146/0040/1713

DIR: B TOTAL LEN: 10.144 MI. DIST: 02-5 SR: 146  
LEFT MUN: HAMLIN T RIGHT MUN: HAMLIN T



1 0 00601 0 00 0114+42  
WARNER BROOK  
0040/1713 BMSBG 42/0146/0040/1713

009762 FT  
009762 FT 1 0 00601 0 00 0097+54  
5 0040/0000 LENGTH(AH 2964 BK 3223)

006539 FT  
0030/0014 BMSBG 42/0146/0030/0000  
006539 FT 1 0 00601 0 00 0065+32  
BRANCH WARNER BROOK  
5 0030/0000 BMSBG 42/0146/0030/0000  
LENGTH(AH 3223 BK 3075)

003464 FT  
003464 FT 1 0 00601 0 00 0034+57  
5 0020/0000 LENGTH(AH 3075 BK 3464)

000000 FT  
000000 FT 1 0 00601 0 00 0000+00  
GRAND ARMY OF THE REPU  
(SR0006 SEG 0580/0000)  
NC SR 0146 SH  
MFC BEGIN = D  
5 0010/0000 LENGTH(AH 3464 BK 0000)

GRAND ARMY OF THE REPU  
(SR0006 SEG 0580/0000) 0010/0000

BIRCH ST  
 (BORO)  
 CHESTNUT ST  
 (BORO)

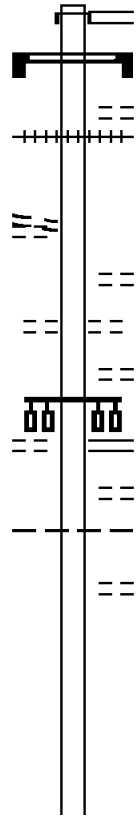
HEMLOCK AV  
 (BORO)

015121 FT

0060/1803

0060/0956

012957 FT



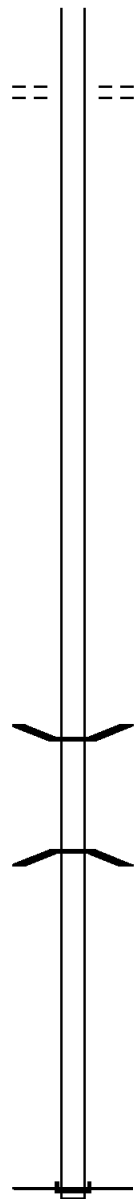
015121 FT  
 INTER-AHD FRALEY ST  
 (SR0006 SEG 0220/0000)  
 GREEVES ST  
 (SR0006 SEG 0220/0000)  
 SIGN STRUCTURE  
 0060/2164  
 0060/2032 BMSID 42/0066/0060/2032  
 SUMMIT DR  
 0060/2007 (BORO)  
 0060/1957 (AAR 505744E)#TRKS 01

CHESTNUT ST  
 (BORO)  
 PINE AV  
 (BORO)  
 UNKNOWN RD  
 (BORO)  
 HEMLOCK AV  
 (SR3004 SEG 0010/0000)

0060/1688  
 0060/1316  
 0060/1136  
 0060/0956  
 0060/0594  
 0060/0263  
 0060/0235  
 012957 FT 1 0 00095 7 00 0129+73  
 NC FRALEY ST  
 5 0060/0000 LENGTH(AH 2164 BK 2645)

DIR: B TOTAL LEN: 2.864 MI. DIST: 02-5 SR: 66  
 LEFT MUN: WETMORE T RIGHT MUN: WETMORE T

1 0 00095 7 00 0103+24 010312 FT  
 JO JO RD  
 (T315) 0050/0000



010312 FT OLD MILL RD  
 (T306)  
 0050/0000 LENGTH(AH 2645 BK 2879)

007433 FT

007433 FT 1 0 00095 7 00 0074+45  
 0040/0000 LENGTH(AH 2879 BK 2289)

005144 FT

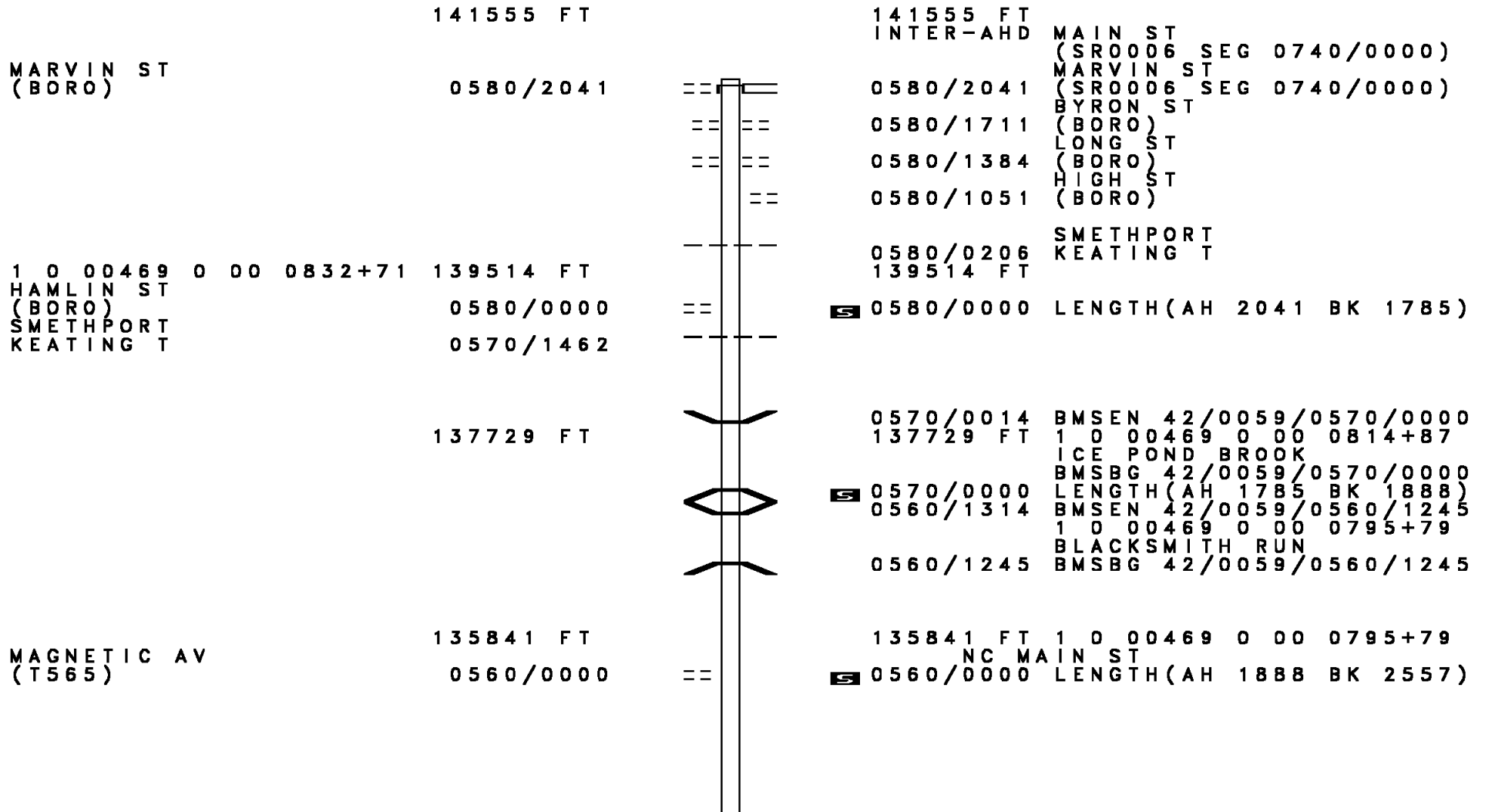
005144 FT 1 0 00095 7 00 0051+62  
 0030/0000 LENGTH(AH 2289 BK 2728)

002416 FT

0020/0012 BMS EN 42/0066/0020/0000  
 002416 FT 1 0 00095 7 00 0024+33  
 NC SR 0066 SH  
 EAST BR TIONESTA CREEK  
 BMSBG 42/0066/0020/0000  
 0020/0000 LENGTH(AH 2728 BK 2416)

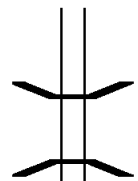
000000 FT

000000 FT 1 0 00095 7 00 0000+00  
 NC JAMES CITY HILL RD  
 INTER-BK SR 0066 SH  
 (SR0066 SEG 0200/2274)  
 MFC BEGIN = C  
 BK-ELK (24)  
 0010/0000 LENGTH(AH 2416 BK 0000)



DIR: B TOTAL LEN: 26.810 MI. DIST: 02-5 SR: 59  
 LEFT MUN: KEATING T RIGHT MUN: KEATING T

133284 FT



133284 FT 1 0 00469 0 00 0770+22  
 0550/0000 LENGTH(AH 2557 BK 2438)  
 0540/1686 BMS EN 42/0059/0540/1662  
 1 0 00469 0 00 0762+28  
 BLACKSMITH RUN  
 0540/1662 BMSBG 42/0059/0540/1662

130846 FT

130846 FT 1 0 00469 0 00 0745+84  
 0540/0000 LENGTH(AH 2438 BK 2039)

128807 FT

128807 FT 1 0 00469 0 00 0725+45  
 0530/0000 LENGTH(AH 2039 BK 2383)

126424 FT

126424 FT 1 0 00469 0 00 0701+59  
 0520/0000 LENGTH(AH 2383 BK 2664)

123760 FT



123760 FT 1 0 00469 0 00 0674+98  
 BLACKSMITH RUN  
 STRUCTURE LENGTH 11 FT  
 BMSID 42/0059/0510/0000  
 0510/0000 LENGTH(AH 2664 BK 1825)

121935 FT

121935 FT 1 0 00469 0 00 0656+59  
 0500/0000 LENGTH(AH 1825 BK 3326)

DIR: B TOTAL LEN: 26.810 MI. DIST: 02-5 SR: 59  
 LEFT MUN: KEATING T RIGHT MUN: KEATING T

AUGIE RD  
 (T316)

0490/0338 ==  
 118609 FT

118609 FT 1 0 00469 0 00 0623+36  
 0490/0000 LENGTH(AH 3326 BK 2278)

1 0 00469 0 00 0600+76 116331 FT  
 SR 0646 SH  
 (SR0646 SEG 0010/0000) 0480/0000  
 ORMSBY CROSS RD  
 (T546) 0470/1450

==  
 ==

116331 FT  
 0480/0000 LENGTH(AH 2278 BK 1942)

0470/1324 BRIDGE ST  
 (SR3011 SEG 0200/2643)

114389 FT

114389 FT 2 0 42006 0 00 0684+68  
 0470/0000 LENGTH(AH 1942 BK 2618)

111771 FT

~ ~

111771 FT 2 0 42006 0 00 0658+50  
 0460/0000 VILLAGE: ORMSBY  
 LENGTH(AH 2618 BK 2184)

RBR

109587 FT


~ ~

RBR

~ ~

0450/0022 BMSBN 42/0059/0450/0000  
 109587 FT 2 0 42006 0 00 0636+71  
 P3  
 KINZUA CREEK  
 BMSBG 42/0059/0450/0000  
 0450/0000 LENGTH(AH 2184 BK 3433)

DIR: B TOTAL LEN: 26.810 MI. DIST: 02-5 SR: 59  
 LEFT MUN: KEATING T RIGHT MUN: KEATING T



0440/2400 BUFFALO & PITTSBURGH R.  
 OVERPASS IS RR X-ING

106154 FT 106154 FT 2 0 42006 0 00 0602+42  
 VILLAGE: BACKUS  
 KINZUA CREEK  
 STRUCTURE LENGTH 16 FT  
 BMSID 42/0059/0440/0000  
 0440/0000 LENGTH(AH 3433 BK 1911)

104243 FT 104243 FT 2 0 42006 0 00 0583+30  
 0430/0000 LENGTH(AH 1911 BK 2190)

102053 FT 102053 FT 2 0 42006 0 00 0561+40  
 0420/0000 LENGTH(AH 2190 BK 2686)

099367 FT 099367 FT 2 0 42006 0 00 0534+72  
 0410/0000 LENGTH(AH 2686 BK 2797)  
 KEATING  
 0400/2700 LAFAYETTE T



DIR: B TOTAL LEN: 26.810 MI. DIST: 02-5 SR: 59  
 LEFT MUN: KEATING T RIGHT MUN: KEATING T

| Stationing / Description                                 | Stationing | Length    | Start Station | End Station  | Notes |
|--|------------|-----------|---------------|--|-------|
|  | 096570 FT  |           | 096570 FT     | 2 0 42006 0 00 0506+62   |       |
|  |            | 0390/0000 | 0400/0000     | LENGTH(AH 2797 BK 2220)  |       |
| 2 0 42006 0 00 0484+47 BINGHAM RD (SR4003 SEG 0010/0000) | 094350 FT  |           | 094350 FT     |  |       |
|  |            | 0390/0000 | 0390/0000     | LENGTH(AH 2220 BK 1908)  |       |
|  |            | 0380/0712 | 0380/0712     | BMSEN 42/0059/0380/0700  |       |
|  |            | 0380/0700 | 0380/0700     | THREE MILE RUN<br>BMSBG 42/0059/0380/0700                                  |       |
|  | 092442 FT  |           | 092442 FT     | 2 0 42006 0 00 0465+13   |       |
|  |            | 0380/0000 | 0380/0000     | VILLAGE: MOUNT ALTON<br>RITERVILLE RD<br>(T572)<br>LENGTH(AH 1908 BK 2579) |       |
|  | 089863 FT  |           | 089863 FT     | 2 0 42006 0 00 0439+41   |       |
|  |            | 0370/0000 | 0370/0000     | LENGTH(AH 2579 BK 2535)  |       |
| BRADFORD AIRPORT RD (CNTY)                               | 0360/1369  |           | 0360/1369     |  |       |
|  | 087328 FT  |           | 087328 FT     | 2 0 42006 0 00 0414+06   |       |
|  |            | 0360/0000 | 0360/0000     | LENGTH(AH 2535 BK 2253)  |       |
|  | 085075 FT  |           | 085075 FT     | 2 0 42006 0 00 0391+38   |       |
|  |            | 0350/0000 | 0350/0000     | LENGTH(AH 2253 BK 2355)  |       |

| Stationing                           | Distance  | Right of Way | Property/Notes                              |
|--------------------------------------|-----------|--------------|---|
| 2 0 4 2 0 0 6 0 0 0 0 3 6 7 + 9 0    | 082720 FT |              | ROBERTS RD (SR3009 SEG 0080/1880)           |
| TAINTOR DR (T323)                    | 0340/0000 |              | 082720 FT                                   |
| LC FROM TAINTOR DR (CONN)            | 0330/2261 |              | 5 0340/0000 LENGTH(AH 2355 BK 2643)         |
|                                      | 080077 FT |              | 080077 FT 2 0 4 2 0 0 6 0 0 0 0 3 4 1 + 4 2 |
|                                      |           |              | BEAVER DR (T584)                            |
|                                      |           |              | 5 0330/0000 LENGTH(AH 2643 BK 1824)         |
|                                      |           |              | LAFAYETTE TWP BUILDING (TWP)                |
|                                      | 078253 FT |              | 078253 FT 2 0 4 2 0 0 6 0 0 0 0 3 2 3 + 2 0 |
|                                      |           |              | PINE RUN RD (T325)                          |
|                                      |           |              | 5 0320/0000 LENGTH(AH 1824 BK 2951)         |
| BIG SHANTY RD (SR4001 SEG 0010/0000) | 0310/1003 |              |   |
|                                      | 075302 FT |              | 075302 FT 2 0 4 2 0 0 6 0 0 0 0 2 9 3 + 7 2 |
|                                      |           |              | VILLAGE: LAFAYETTE                          |
|                                      |           |              | 5 0310/0000 LENGTH(AH 2951 BK 1502)         |
|                                      | 073800 FT |              | 073800 FT 2 0 4 2 0 0 6 0 0 0 0 2 7 8 + 7 1 |
| FEDERAL CORRECTIONAL RD (GOVT)       | 0290/2839 |              | 5 0300/0000 LENGTH(AH 1502 BK 2950)         |
|                                      |           |              | 0290/2839 (APRA) FEDERAL CORRECT I          |

POI

DIR: B TOTAL LEN: 26.810 MI. DIST: 02-5 SR: 59  
LEFT MUN: LAFAYETTE T RIGHT MUN: LAFAYETTE T

070850 FT



070850 FT 2 0 42006 0 00 0249+23  
VILLAGE: TIMBUCK  
BUFFALO PITTSBURGH HW  
(SR0219 SEG 0280/2861)

5 0290/0000 LENGTH(AH 2950 BK 2130)

068720 FT

068720 FT 2 0 42006 0 00 0227+73  
5 0280/0000 LENGTH(AH 2130 BK 2603)

066117 FT

066117 FT 2 0 42006 0 00 0201+70  
5 0270/0000 LENGTH(AH 2603 BK 2698)

063419 FT

063419 FT 2 0 42006 0 00 0174+55  
5 0260/0000 LENGTH(AH 2698 BK 2603)

060816 FT

060816 FT 2 0 42006 0 00 0148+35  
5 0250/0000 LENGTH(AH 2603 BK 2427)

DIR: B TOTAL LEN: 26.810 MI. DIST: 02-5 SR: 59  
 LEFT MUN: LAFAYETTE T RIGHT MUN: LAFAYETTE T

#305 FORESTRY RD  
 (FRST)

0240/0965 ==

058389 FT ==

#455 FORESTRY RD  
 (FRST)  
 0240/0297  
 058389 FT 2 0 42006 0 00 0124+05  
 0240/0000 LENGTH(AH 2427 BK 2293)

056096 FT

056096 FT 2 0 42006 0 00 0100+90  
 0230/0000 LENGTH(AH 2293 BK 2695)

053401 FT

053401 FT 2 0 42006 0 00 0073+87  
 0220/0000 LENGTH(AH 2695 BK 2505)

050896 FT

050896 FT 2 0 42006 0 00 0048+74  
 0210/0000 LENGTH(AH 2505 BK 2433)

048463 FT

048463 FT 2 0 42006 0 00 0024+37  
 0200/0000 LENGTH(AH 2433 BK 2006)

2 0 42006 0 00 0004+37 046457 FT

046457 FT

DIR: B TOTAL LEN: 26.810 MI. DIST: 02-5 SR: 59  
 LEFT MUN: LAFAYETTE T RIGHT MUN: LAFAYETTE T

| SR           | SEG                    | LEN       | FT | SR | SEG       | LEN       | FT | DESCRIPTION   |
|--------------|------------------------|-----------|----|----|-----------|-----------|----|---|
| SR 0770 SH   | (SR0770 SEG 0012/0000) | 0190/0000 |    | 5  | 0190/0000 | 0180/2128 |    | LENGTH(AH 2006 BK 2691)<br>CHAPEL FORK RD<br>(TWP)          |
| ESCHRICH RD  | (T577)                 | 0180/1946 |    |    |           |           |    |   |
|              |                        | 043766    | FT |    |           |           |    |   |
| OLD TOWER RD | (TWP)                  | 0170/1287 |    | 5  | 0180/0000 | 043766    | FT | 1 0 00209 0 01 0457+19<br>LENGTH(AH 2691 BK 1926)           |
|              |                        | 041840    | FT |    |           |           |    |   |
|              |                        |           |    |    |           | 0170/0612 |    | HEAVEN'S WY<br>(T575)                                       |
|              |                        |           |    |    |           | 0170/0349 |    | DEROSIA RD<br>(T570)  |
|              |                        |           |    |    |           | 041840    | FT | 1 0 00209 0 01 0436+82<br>COLLINS RD<br>(T558)              |
|              |                        |           |    | 5  | 0170/0000 |           |    | LENGTH(AH 1926 BK 2506)                                     |
| SPRING DR    | (TWP)                  | 0160/1593 |    |    |           |           |    |   |
|              |                        | 039334    | FT |    |           |           |    |   |
| SUGAR RD     | (SR0321 SEG 0480/0000) | 0160/0000 |    | 5  | 0160/0000 | 0150/2623 |    | F859 TIMBER DOODLE FLAT<br>(FRST)                           |
|              |                        |           |    |    |           |           |    |   |
|              |                        |           |    |    |           | 039334    | FT | 1 0 00209 0 00 0392+38<br>VILLAGE: MARSHBURG                |
|              |                        |           |    | 5  | 0160/0000 |           |    | LENGTH(AH 2506 BK 2948)                                     |
|              |                        |           |    |    |           |           |    | LAFAYETTE<br>CORYDON T                                      |
| KLONDIKE RD  | (T329)                 | 0150/1458 |    |    |           |           |    |   |
|              |                        | 036386    | FT | 5  | 0150/0000 |           |    | 036386 FT 1 0 00209 0 00 0367+68<br>LENGTH(AH 2948 BK 2442) |

DIR: B TOTAL LEN: 26.810 MI. DIST: 02-5 SR: 59  
 LEFT MUN: CORYDON T RIGHT MUN: CORYDON T

|                       |              |  |   |
|-----------------------|--------------|--|---|
|                       | 033944 FT    |  | 033944 FT 1 0 00209 0 00 0348+04<br>S 0140/0000 LENGTH(AH 2442 BK 2557)   |
| KLONDIKE RD<br>(T329) | 0130/0642 == |  |   |
|                       | 031387 FT    |  | 031387 FT 1 0 00209 0 00 0327+25<br>#268 FORESTRY RD<br>(FRST)<br>S 0130/0000 LENGTH(AH 2557 BK 2783)   |
| T327<br>(T327)        | 0120/1779 == |  |   |
|                       | 028604 FT    |  | 0120/0218 FOREST SERVICE DR<br>(FRST)<br>028604 FT 1 0 00209 0 00 0304+20<br>WESTERBURG WY<br>(SR0321 SEG 0470/3749)<br>S 0120/0000 LENGTH(AH 2783 BK 2736) |
| T327<br>(T327)        | 0110/0802 == |  |   |
|                       | 025868 FT    |  | 025868 FT 1 0 00209 0 00 0258+34<br>S 0110/0000 LENGTH(AH 2736 BK 2444)   |
|                       | 023424 FT    |  | 023424 FT 1 0 00209 0 00 0234+03  |

DIR: B TOTAL LEN: 26.810 MI. DIST: 02-5 SR: 59  
 LEFT MUN: CORYDON T RIGHT MUN: CORYDON T

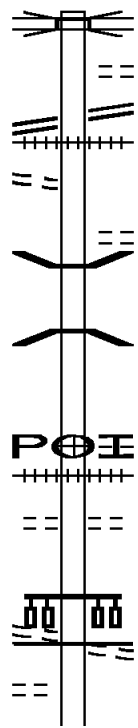
|                    |           |                                  |                                   |
|--------------------|-----------|----------------------------------|-----------------------------------|
|                    |           | 0100/0000                        | LENGTH(AH 2444 BK 2605)           |
|                    |           | 0090/1835                        | FORESTRY RD (FRST)                |
| 020819 FT          |           | 020819 FT 1 0 00209 0 00 0208+11 | 0090/0000 LENGTH(AH 2605 BK 2192) |
|                    |           | 0080/1221                        | #260 FORESTRY RD (FRST)           |
| 018627 FT          |           | 018627 FT 1 0 00209 0 00 0186+28 | 0080/0000 LENGTH(AH 2192 BK 2269) |
| 016358 FT          |           | 016358 FT 1 0 00209 0 00 0163+86 | #265 FORESTRY RD (FRST)           |
|                    |           | 0070/0000                        | LENGTH(AH 2269 BK 2911)           |
| 013447 FT          |           | 013447 FT 1 0 00209 0 00 0134+66 | 0060/0000 LENGTH(AH 2911 BK 2478) |
|                    |           | 0050/2231                        | #267 FORESTRY RD (FRST)           |
| FORESTRY RD (T327) | 0050/2214 |                                  |                                   |

DIR: B TOTAL LEN: 26.810 MI. DIST: 02-5 SR: 59  
 LEFT MUN: CORYDON T RIGHT MUN: CORYDON T

|  |           |    |  |
|--|-----------|----|--|
| 1 0 00209 0 00 0109+95 010969 FT<br>FORESTRY RD<br>(FRST)  | 0050/0000 | == | 010969 FT<br>0050/0000 LENGTH(AH 2478 BK 2474)   |
|  |           | == | 0040/1290 FORESTRY RD<br>(FRST)  |
| 008495 FT  |           |    | 008495 FT 1 0 00209 0 00 0085+44<br>0040/0000 LENGTH(AH 2474 BK 2486)  |
| 006009 FT  |           |    | 006009 FT 1 0 00209 0 00 0060+58<br>0030/0000 LENGTH(AH 2486 BK 2932)<br>F515 MORRISON TRAILHEAD<br>(FRST)                           |
|  |           | == | 0020/2854 (FRST)   |
| 1 0 00209 0 00 0031+26 003077 FT<br>OLD STATE RD<br>(T328) | 0020/0000 | == | 003077 FT<br>0020/0000 LENGTH(AH 2932 BK 3077)   |
|  |           | == | 0010/1644 RIMROCK RD<br>(FRST)   |
| 000000 FT  |           |    | 000000 FT 1 0 00209 0 00 0000+00<br>NC SR 0059 SH<br>INTER-BK KINZUA LN<br>(SR0059 SEG 0270/3466)<br>MFC BEGIN = C<br>BK-WARREN (61) |
|  |           |    | 0010/0000 LENGTH(AH 3077 BK 0000)  |



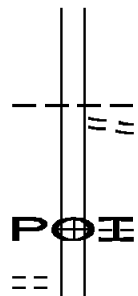
|                        |           |       |                         |                          |
|------------------------|-----------|-------|-------------------------|--------------------------|
|                        | 174421 FT |       | 174421 FT               |                          |
|                        |           |       | INTER-AHD SEAWARD AV    |                          |
|                        |           |       | (SR4013 SEG 0010/0000)  |                          |
|                        |           |       | SR 219-U 219            |                          |
|                        |           |       | OP ID 42/0219/0570/0000 |                          |
|                        |           |       | TO 8015/0750 SH         |                          |
| RAMP G RD              | 0650/0694 | ==    | 0650/0777               | (CONN)                   |
| (SR8015 SEG 0010/1199) |           | ==    | 0650/0694               | (SR8015 SEG 0750/0000)   |
| FROM 8015/0010         |           | ===== | 0650/0620               | (AAR 265264D)#TRKS 01    |
| (CONN)                 | 0650/0573 | ==    |                         |                          |
|                        |           | ==    | 0650/0549               | HOLLEY AV                |
|                        |           | ==    | 0650/0301               | (CITY)                   |
|                        |           | ==    |                         | BMS EN 42/0046/0650/0159 |
|                        |           | ==    |                         | 2 0 42011 0 00 0011+44   |
|                        |           | ==    |                         | TUNUNGWANT CREEK         |
|                        | 173563 FT | ==    | 0650/0159               | BMSBG 42/0046/0650/0159  |
|                        |           | ==    | 173563 FT               | 2 0 42011 0 00 0009+86   |
|                        |           | ==    |                         | (APRA) AMERICAN REFININ  |
|                        |           | ==    |                         | BRAD PENN WAY            |
|                        |           | ==    |                         | (PRDR)                   |
|                        |           | ==    | 0650/0000               | LENGTH(AH 0858 BK 0986)  |
|                        |           | ==    | 0640/0742               | (AAR 148405P)#TRKS 02    |
|                        |           | ==    |                         | EUCLID AV                |
|                        |           | ==    | 0640/0235               | (CITY)                   |
|                        |           | ==    |                         | MAIN ST                  |
|                        |           | ==    | 172577 FT               | (CITY)                   |
|                        |           | ==    |                         | MFC BEGIN = C            |
| 2 0 42011 0 00 0000+00 | 172577 FT | ==    | 0640/0000               | LENGTH(AH 0986 BK 0735)  |
| MAIN ST                |           | ==    |                         |                          |
| (CITY)                 | 0640/0000 | ==    |                         |                          |
| LONGFELLOW AV          |           | ==    |                         |                          |
| (CITY)                 | 0630/0469 | ==    |                         |                          |
|                        | 171842 FT | ==    |                         |                          |
|                        |           | ==    | 171842 FT               | 1 0 00096 0 03 0921+05   |



DIR: B TOTAL LEN: 33.034 MI. DIST: 02-5 SR: 46  
 LEFT MUN: BRADFORD C RIGHT MUN: BRADFORD C

CHELSEA LN  
(CITY)

0620/2422



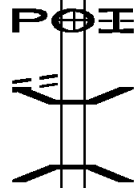
LORANA AV  
(CITY)  
BRADFORD  
FOSTER T  
 0630/0000 LENGTH(AH 0735 BK 3704)  
 (APRA) C J MORRIS & SON  
C J MORRIS & SONS INC R  
(PRDR)  
 0620/2777

168138 FT

168138 FT 1 0 00096 0 03 0883+92  
 NC KENDALL AV  
 0620/0000 LENGTH(AH 3704 BK 2943)  
 COMMERCE DR  
 0610/2472 (TWP )

BUCHANAN HOLLOW  
(T364)

0610/1605



(APRA) BELSER & HALE  
LAFFERTY HOLLOW  
(T363)  
 0610/1635  
 0610/1358 BMS EN 42/0046/0610/1340  
 1 0 00096 0 03 0867+94  
 BRANCH KENDALL CREEK  
 0610/1340 BMSBG 42/0046/0610/1340

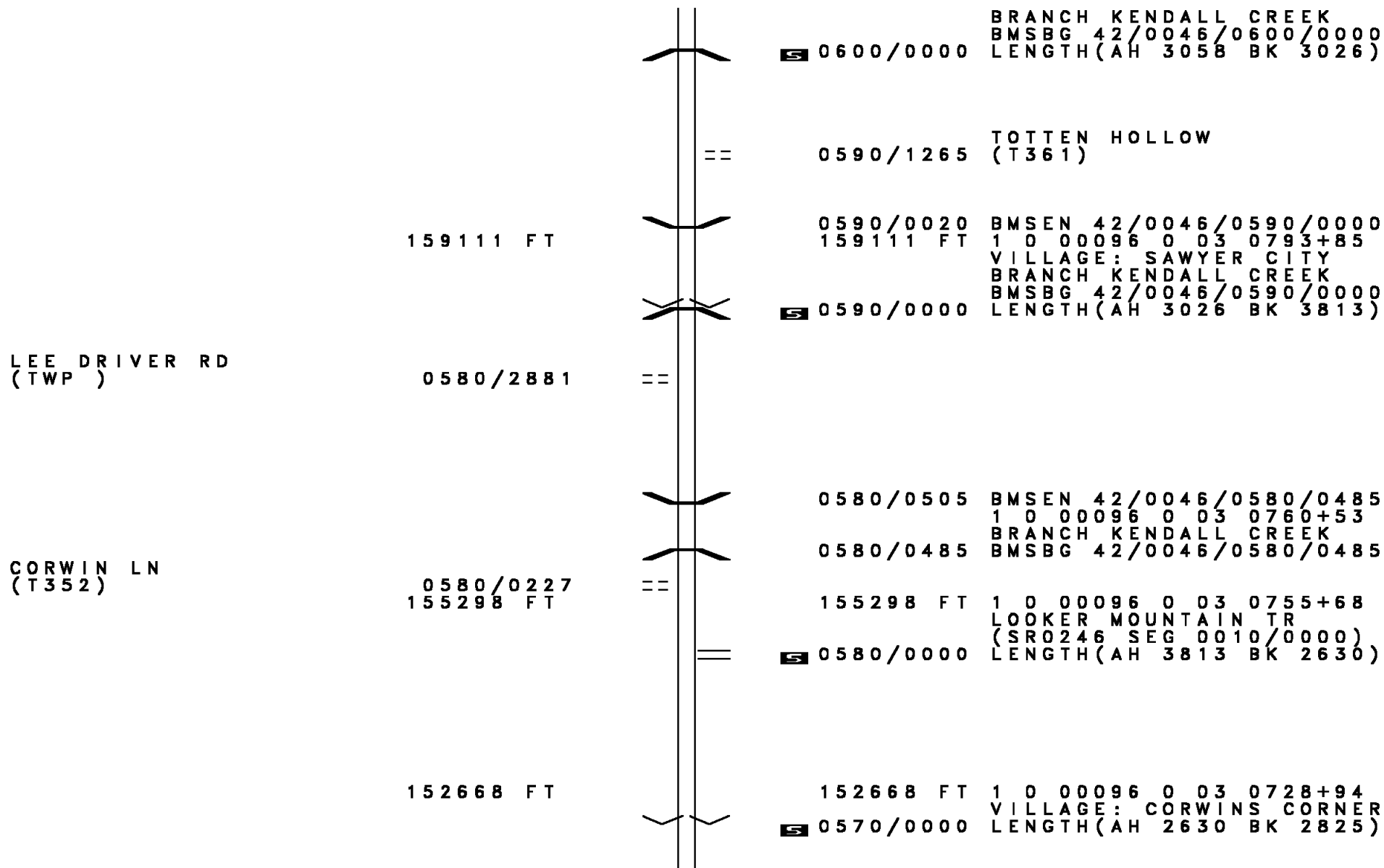
165195 FT

165195 FT 1 0 00096 0 03 0854+54  
 0610/0000 LENGTH(AH 2943 BK 3058)

162137 FT

0600/0012 BMS EN 42/0046/0600/0000  
 162137 FT 1 0 00096 0 03 0824+02

DIR: B TOTAL LEN: 33.034 MI. DIST: 02-5 SR: 46  
 LEFT MUN: FOSTER T RIGHT MUN: FOSTER T



BRANCH KENDALL CREEK  
 BMSBG 42/0046/0600/0000  
 LENGTH(AH 3058 BK 3026)

TOTTEN HOLLOW  
 (T361)

159111 FT 0590/0020 BMSBG 42/0046/0590/0000  
 159111 FT 1 0 00096 0 03 0793+85

VILLAGE: SAWYER CITY  
 BRANCH KENDALL CREEK  
 BMSBG 42/0046/0590/0000  
 LENGTH(AH 3026 BK 3813)

LEE DRIVER RD  
 (TWP) 0580/2881

CORWIN LN  
 (T352) 0580/0227  
 155298 FT

0580/0505 BMSBG 42/0046/0580/0485  
 1 0 00096 0 03 0760+53

BRANCH KENDALL CREEK  
 BMSBG 42/0046/0580/0485

155298 FT 1 0 00096 0 03 0755+68

LOOKER MOUNTAIN TR  
 (SR0246 SEG 0010/0000)  
 LENGTH(AH 3813 BK 2630)

152668 FT 152668 FT 1 0 00096 0 03 0728+94

VILLAGE: CORWINS CORNER  
 LENGTH(AH 2630 BK 2825)

DIR: B TOTAL LEN: 33.034 MI. DIST: 02-5 SR: 46  
 LEFT MUN: FOSTER T RIGHT MUN: FOSTER T

|           |  |    |             |   |
|-----------|--|----|-------------|---|
|           |  | == | 0560/1097   | GARLOCK HOLLOW<br>(T359)  |
|           |  |    | 0560/0888   | PRAT HOLLOW<br>STRUCTURE LENGTH 9 FT<br>BMSID 42/0046/0560/0888 |
|           |  | == | 0560/0574   | PRATT HOLLOW<br>(T357)  |
| 149843 FT |  |    | 149843 FT   | 1 0 00096 0 03 0700+69  |
|           |  |    | 5 0560/0000 | LENGTH(AH 2825 BK 3167)   |
| 146676 FT |  |    | 146676 FT   | 1 0 00096 0 03 0669+09  |
|           |  |    | 5 0550/0000 | LENGTH(AH 3167 BK 2950)   |
|           |  |    | 0540/1469   | BMS EN 42/0046/0540/1447<br>1 0 00096 0 03 0654+49              |
|           |  |    | 0540/1447   | KENDALL CREEK<br>BMSBG 42/0046/0540/1447                        |
| 143726 FT |  |    | 143726 FT   | 1 0 00096 0 03 0639+74  |
|           |  |    | 5 0540/0000 | LENGTH(AH 2950 BK 2855)<br>BRANCH KENDALL CREEK                 |
|           |  |    | 0530/2333   | STRUCTURE LENGTH 10 FT<br>BMSID 42/0046/0530/2333               |
| 140871 FT |  |    | 140871 FT   | 1 0 00096 0 03 0611+19  |
|           |  |    | 5 0530/0000 | LENGTH(AH 2855 BK 3686)   |

DIR: B TOTAL LEN: 33.034 MI. DIST: 02-5 SR: 46  
 LEFT MUN: FOSTER T RIGHT MUN: FOSTER T

|                        |    |                        |  |
|------------------------|----|------------------------|--|
| 137185 FT              | == | 0520/0034<br>137185 FT | REW BRADFORD RD<br>(T353)<br>1 0 00096 0 03 0574+36<br>MAIN ST<br>(SR0646 SEG 0190/0000) |
|                        | == | 5 0520/0000            | LENGTH(AH 3686 BK 2493)  |
| 134692 FT              |    | 134692 FT              | 1 0 00096 0 03 0549+33<br>VILLAGE: REW<br>FOSTER<br>OTTO T                               |
|                        | ~  | 5 0510/0000            | LENGTH(AH 2493 BK 3047)  |
| 131645 FT              |    | 131645 FT              | 1 0 00096 0 03 0519+20   |
|                        |    | 5 0500/0000            | LENGTH(AH 3047 BK 2848)  |
| 128797 FT              |    | 128797 FT              | 1 0 00096 0 03 0490+72   |
|                        |    | 5 0490/0000            | LENGTH(AH 2848 BK 2985)  |
| COLEVILLE RD<br>(T551) | -- | 0480/2035              | OTTO<br>KEATING T  |
|                        | == |                        |  |

DIR: B TOTAL LEN: 33.034 MI. DIST: 02-5 SR: 46  
 LEFT MUN: KEATING T RIGHT MUN: KEATING T

125812 FT

125812 FT 1 0 00096 0 03 0460+87  
 0480/0000 LENGTH(AH 2985 BK 3100)

122712 FT

122712 FT 1 0 00096 0 03 0429+87  
 VILLAGE: COLEVILLE  
 0470/0000 LENGTH(AH 3100 BK 2870)

119842 FT

119842 FT 1 0 00096 0 03 0401+17  
 VILLAGE: WRIGHTS CORNER  
 COLUMBIA HILL RD  
 (SR1015 SEG 0010/0000)  
 0460/0000 LENGTH(AH 2870 BK 2778)

0450/0916 BMS EN 42/0046/0450/0871  
 1 0 00096 0 02 0381+83  
 NORTH BRANCH COLE CREEK  
 0450/0871 BMSBG 42/0046/0450/0871

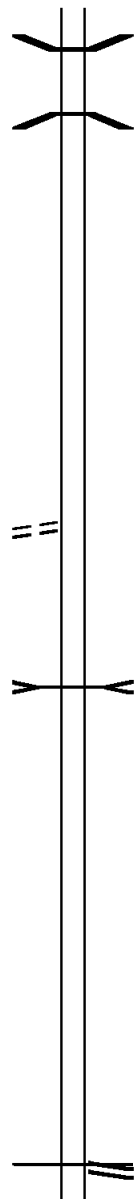
117064 FT

117064 FT 1 0 00096 0 02 0373+08  
 0450/0000 LENGTH(AH 2778 BK 1478)

115586 FT

115586 FT 1 0 00096 0 02 0358+30  
 0440/0000 LENGTH(AH 1478 BK 2938)

DIR: B TOTAL LEN: 33.034 MI. DIST: 02-5 SR: 46  
 LEFT MUN: KEATING T RIGHT MUN: KEATING T



112648 FT

0430/1919 BMS EN 42/0046/0430/1907  
 1 0 00096 0 02 0348+01  
 TR NORTH BRANCH COLE CR  
 0430/1907 BMSBG 42/0046/0430/1907

112648 FT 1 0 00096 0 02 0328+95  
 0430/0000 LENGTH(AH 2938 BK 2566)

1 0 00096 0 02 0303+35 110082 FT  
 BORDELL CROSS RD  
 (T350) 0420/0000

110082 FT  
 0420/0000 LENGTH(AH 2566 BK 3755)

TYLER BROOK  
 STRUCTURE LENGTH 9 FT  
 0410/2217 BMSID 42/0046/0410/2217

106327 FT

106327 FT 1 0 00096 0 02 0265+87  
 0410/0000 LENGTH(AH 3755 BK 2401)

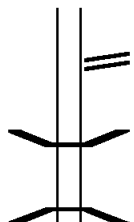
103926 FT

103926 FT 1 0 00096 0 02 0242+53  
 SR 1008 SH  
 (SR1008 SEG 0012/0000)  
 MFC BEGIN = D  
 0400/0000 LENGTH(AH 2401 BK 1003)

DIR: B TOTAL LEN: 33.034 MI. DIST: 02-5 SR: 46  
 LEFT MUN: KEATING T RIGHT MUN: KEATING T

BORDELL RD  
 (T349)

102923 FT



0390/0042 SR 0446 SH  
 (SR0446 SEG 0010/0000)  
 102923 FT 1 0 00096 0 01 0231+51  
 0390/0000 LENGTH(AH 1003 BK 2898)  
 0380/2814 BMSSEN 42/0046/0380/2741  
 1 0 00096 0 01 0230+47  
 COLE CREEK  
 0380/2741 BMSBG 42/0046/0380/2741

0380/0923



100025 FT



100025 FT 1 0 00096 0 01 0202+77  
 VILLAGE: FARMERS VALLEY  
 0380/0000 LENGTH(AH 2898 BK 3191)

096834 FT

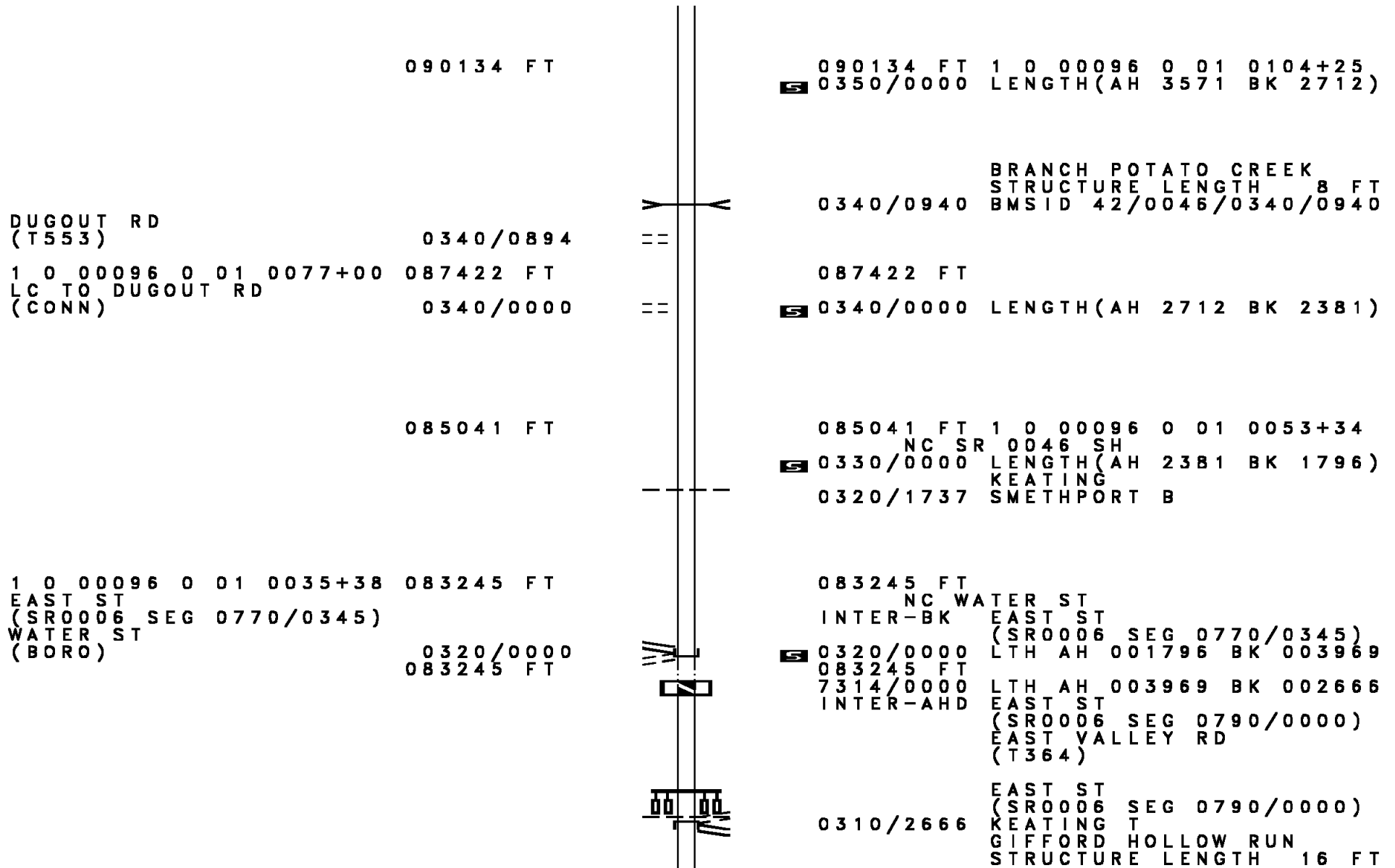
096834 FT 1 0 00096 0 01 0171+08  
 0370/0000 LENGTH(AH 3191 BK 3129)

093705 FT

093705 FT 1 0 00096 0 01 0139+79  
 0360/0000 LENGTH(AH 3129 BK 3571)



DIR: B TOTAL LEN: 33.034 MI. DIST: 02-5 SR: 46  
 LEFT MUN: KEATING T RIGHT MUN: KEATING T



090134 FT

090134 FT 1 0 00096 0 01 0104+25  
 5 0350/0000 LENGTH(AH 3571 BK 2712)

DUGOUT RD  
 (T553)

0340/0894

1 0 00096 0 01 0077+00  
 LC TO DUGOUT RD  
 (CONN)

087422 FT

0340/0000

BRANCH POTATO CREEK  
 STRUCTURE LENGTH 8 FT  
 0340/0940 BMSID 42/0046/0340/0940

087422 FT

5 0340/0000 LENGTH(AH 2712 BK 2381)

085041 FT

085041 FT 1 0 00096 0 01 0053+34  
 NC SR 0046 SH  
 5 0330/0000 LENGTH(AH 2381 BK 1796)

0320/1737 SMETHPORT B

1 0 00096 0 01 0035+38  
 EAST ST  
 (SR0006 SEG 0770/0345)  
 WATER ST  
 (BORO)

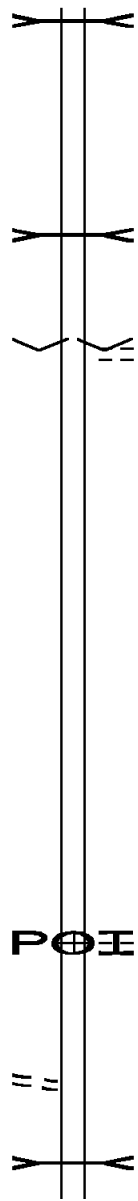
0320/0000  
 083245 FT

083245 FT  
 NC WA TER ST  
 INTER-BK EAST ST  
 (SR0006 SEG 0770/0345)  
 5 0320/0000 LTH AH 001796 BK 003969

083245 FT  
 7314/0000 LTH AH 003969 BK 002666  
 INTER-AHD EAST ST  
 (SR0006 SEG 0790/0000)  
 EAST VALLEY RD  
 (T364)

0310/2666 EAST ST  
 (SR0006 SEG 0790/0000)  
 KEATING T  
 GIFFORD HOLLOW RUN  
 STRUCTURE LENGTH 16 FT

DIR: B TOTAL LEN: 33.034 MI. DIST: 02-5 SR: 46  
 LEFT MUN: KEATING T RIGHT MUN: KEATING T



0310/2248 BMSID 42/0046/0310/2248

080579 FT

0310/0076  
080579 FT

RILEY BROOK  
 STRUCTURE LENGTH 17 FT  
 BMSID 42/0046/0310/0076  
 1 0 00277 0 00 0805+20  
 VILLAGE: EAST SMETHPORT  
 REILLY HOLLOW RD  
 (T442)  
 LENGTH(AH 2666 BK 3172)

5 0310/0000

077407 FT

077407 FT 1 0 00277 0 00 0773+11  
 5 0300/0000 LENGTH(AH 3172 BK 2518)

074889 FT

074889 FT 1 0 00277 0 00 0747+93  
 5 0290/0000 LENGTH(AH 2518 BK 2198)

POE

0280/1214 (APRA) PADOT STOCKPILE  
 PADOT STOCKPILE #16 RD  
 (GOVT)

1 0 00277 0 00 0725+95 072691 FT  
 GALICO RD  
 (T378) 0280/0000

072691 FT  
 5 0280/0000 LENGTH(AH 2198 BK 2797)  
 ABBEY BROOK  
 STRUCTURE LENGTH 12 FT  
 BMSID 42/0046/0270/2707

DIR: B TOTAL LEN: 33.034 MI. DIST: 02-5 SR: 46  
LEFT MUN: KEATING T RIGHT MUN: KEATING T

069894 FT

069894 FT 1 0 00277 0 00 0698+25  
5 0270/0000 LENGTH(AH 2797 BK 2716)

067178 FT

0260/0021 BMS EN 42/0046/0260/0000  
067178 FT 1 0 00277 0 00 0671+11  
DALY BROOK  
5 0260/0000 BMSBG 42/0046/0260/0000  
LENGTH(AH 2716 BK 3131)

0250/1262 KEATING  
NORWICH T

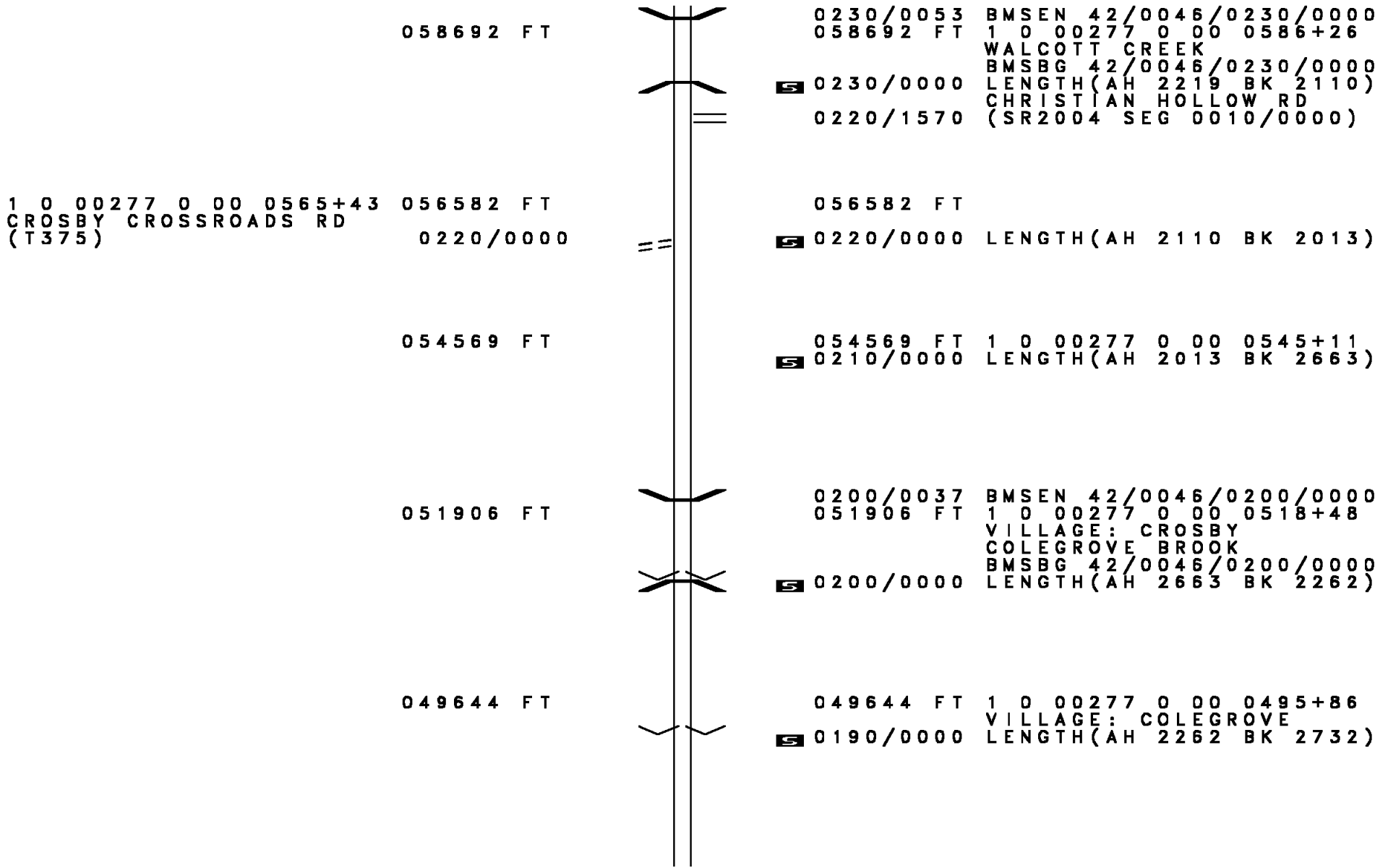
064047 FT

064047 FT 1 0 00277 0 00 0639+80  
5 0250/0000 LENGTH(AH 3131 BK 3136)

060911 FT

060911 FT 1 0 00277 0 00 0608+40  
5 0240/0000 LENGTH(AH 3136 BK 2219)

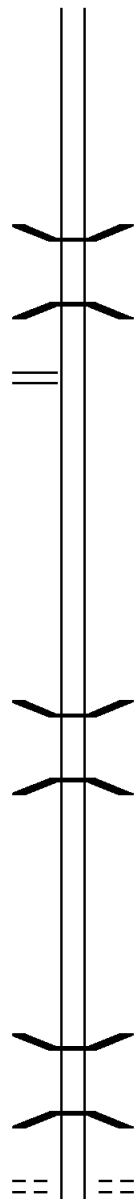
DIR: B TOTAL LEN: 33.034 MI. DIST: 02-5 SR: 46  
 LEFT MUN: NORWICH T RIGHT MUN: NORWICH T



DIR: B TOTAL LEN: 33.034 MI. DIST: 02-5 SR: 46  
 LEFT MUN: NORWICH T RIGHT MUN: NORWICH T

046912 FT

046912 FT 1 0 00277 0 00 0468+54  
 0180/0000 LENGTH(AH 2732 BK 2656)



1 0 00277 0 00 0442+05 044256 FT  
 SR 0146 SH  
 (SR0146 SEG 0180/3725) 0170/0000

0170/0271 BMS EN 42/0046/0170/0263  
 1 0 00277 0 00 0444+65  
 BRANCH OF POTATO CREEK  
 BMSBG 42/0046/0170/0263

0170/0263  
 044256 FT

0170/0000 LENGTH(AH 2656 BK 2727)

041529 FT

041529 FT 1 0 00277 0 00 0414+96  
 0160/0000 LENGTH(AH 2727 BK 2441)

0150/1063 BMS EN 42/0046/0150/1049  
 1 0 00277 0 00 0400+92  
 BRANCH POTATO CREEK  
 BMSBG 42/0046/0150/1049

039088 FT

039088 FT 1 0 00277 0 00 0390+55  
 0150/0000 LENGTH(AH 2441 BK 2734)

1 0 00277 0 00 0363+23 036354 FT  
 BREWER RUN RD  
 (T373) 0140/0000

0140/0511 BMS EN 42/0046/0140/0499  
 1 0 00277 0 00 0368+23  
 GALLUP BROOK  
 BMSBG 42/0046/0140/0499  
 SACKETT HOLLOW RD  
 (T374)

0140/0000 LENGTH(AH 2734 BK 3176)

DIR: B TOTAL LEN: 33.034 MI. DIST: 02-5 SR: 46  
LEFT MUN: NORWICH T RIGHT MUN: NORWICH T

WEST BRANCH RD  
(T361)

033178 FT

033178 FT 1 0 00277 0 00 0331+24  
S 0130/0000 LENGTH(AH 3176 BK 2565)

030613 FT

0120/0010 BMS EN 42/0046/0120/0000  
030613 FT 1 0 00277 0 00 0305+76  
LOST RUN

S 0120/0000 BMSBG 42/0046/0120/0000  
LENGTH(AH 2565 BK 1750)

0110/1619

==

028863 FT

028863 FT 1 0 00277 0 00 0288+22  
S 0110/0000 VILLAGE: BETULA  
LENGTH(AH 1750 BK 2977)

025886 FT

025886 FT 1 0 00277 0 00 0258+45  
S 0100/0000 LENGTH(AH 2977 BK 2402)

023484 FT

0090/0080 BMS EN 42/0046/0090/0000  
023484 FT 1 0 00277 0 00 0234+43

DIR: B TOTAL LEN: 33.034 MI. DIST: 02-5 SR: 46  
LEFT MUN: NORWICH T RIGHT MUN: NORWICH T

| Stationing | Distance (FT) | Segment | Start | End  | Length (FT) | Notes  |
|------------|---------------|---------|-------|------|-------------|--|
|            |               |         | 0090  | 0000 |             | EAST POTATO CREEK<br>BMSBG 42/0046/0090/0000<br>LENGTH(AH 2402 BK 3527)  |
|            | 019957        |         | 0080  | 0000 | 019957      | 1 0 00277 0 00 0199+31<br>LENGTH(AH 3527 BK 2320)                        |
|            | 017637        |         | 0070  | 0000 | 017637      | 1 0 00277 0 00 0176+24<br>LENGTH(AH 2320 BK 2930)                        |
|            | 014707        | RBR     | 0060  | 0031 | 014707      | BMSBN 42/0046/0060/0001<br>1 0 00277 0 00 0147+07<br>P3                  |
|            |               | RBR     | 0060  | 0000 |             | HAVENS RUN<br>BMSBG 42/0046/0060/0001<br>LENGTH(AH 2930 BK 3028)         |
|            | 011679        |         | 0050  | 0016 | 011679      | BMSBN 42/0046/0050/0000<br>1 0 00277 0 00 0116+83<br>PIGEON HOLLOW CREEK |





EXTRACT DATE: 12/18/2023 ROADWAY MANAGEMENT SYSTEM PAGE NUMBER: 29  
PRINT DATE: 12/19/2023 SLD COUNTY/SR - ANNUAL PRINT COUNTY: MCKEAN  
DIR: B TOTAL LEN: 4.111 MI. DIST: 02-5 SR: 44  
LEFT MUN: CERES T RIGHT MUN: CERES T

021707 FT

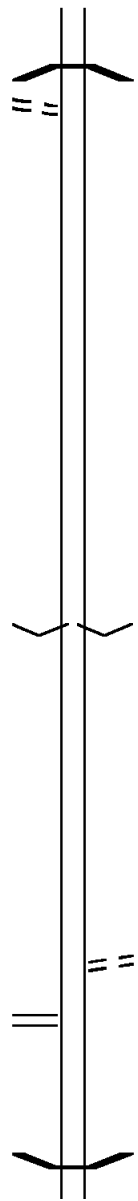


021707 FT  
INTER-AHD NEW YORK STATE LINE  
0084/0726 (STBD)  
0084/0549 BMS EN 42/0044/0084/035B

DIR: B TOTAL LEN: 4.111 MI. DIST: 02-5 SR: 44  
 LEFT MUN: CERES T RIGHT MUN: CERES T

(TBK)KINGS RUN RD  
 (T438)

0084/0324  
 020981 FT



0 0 00000 0 00 0000+00  
 OSWAYO CREEK  
 0084/0358 BMSBG 42/0044/0084/0358

020981 FT 0 0 00000 0 00 0000+00  
 0084/0000 LENGTH(AH 0726 BK 2493)

018488 FT

018488 FT 1 0 00236 0 00 0184+72  
 0080/0000 LENGTH(AH 2493 BK 2995)

015493 FT

015493 FT 1 0 00236 0 00 0154+84  
 VILLAGE: CERES  
 0070/0000 LENGTH(AH 2995 BK 2503)

012990 FT

012990 FT 1 0 00236 0 00 0129+81  
 0060/0000 LENGTH(AH 2503 BK 2507)

BELL RUN RD  
 (SR1009 SEG 0110/3307) 0050/1129

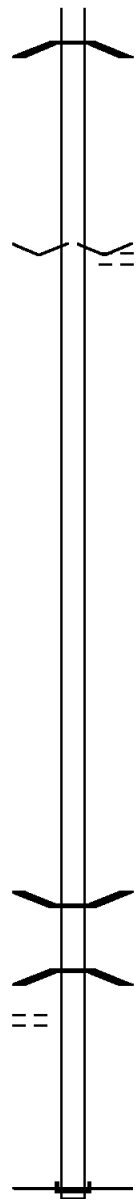
010483 FT

0050/1147 POWER HOUSE RD  
 (T439)

010483 FT 1 0 00236 0 00 0104+74  
 0050/0000 LENGTH(AH 2507 BK 2420)

0040/1613 BMSSEN 42/0044/0040/1550  
 1 0 00236 0 00 0095+92

DIR: B TOTAL LEN: 4.111 MI. DIST: 02-5 SR: 44  
 LEFT MUN: CERES T RIGHT MUN: CERES T



008063 FT

0040/1550 BELL RUN  
 BMSBG 42/0044/0040/1550

008063 FT 1 0 00236 0 00 0080+55  
 VILLAGE: MYRTLE  
 WEST COONS CROSSING RD  
 (T437)  
 5 0040/0000 LENGTH(AH 2420 BK 3074)

004989 FT

004989 FT 1 0 00236 0 00 0049+85  
 5 0030/0000 LENGTH(AH 3074 BK 2495)

002494 FT

002494 FT 1 0 00236 0 00 0024+94  
 5 0020/0000 LENGTH(AH 2495 BK 2494)

JANDER RUN RD  
 (T441)

0010/0211  
 000000 FT

0010/0328 BMS EN 42/0044/0010/0306  
 1 0 00236 0 00 0002+72  
 JANDERS RUN  
 0010/0306 BMSBG 42/0044/0010/0306

000000 FT 1 0 00236 0 00 0000+00  
 NC SR 0044 SH  
 INTER-BK CERES ST  
 (SR0044 SEG 1090/2173)  
 MFC BEGIN = C  
 BK-POTTER (52)  
 5 0010/0000 LENGTH(AH 2494 BK 0000)

EXTRACT DATE: 12/18/2023 ROADWAY MANAGEMENT SYSTEM PAGE NUMBER: 26  
PRINT DATE: 12/19/2023 SLD COUNTY/SR - ANNUAL PRINT COUNTY: MCKEAN  
DIR: B TOTAL LEN: 49.871 MI. DIST: 02-5 SR: 6  
LEFT MUN: LIBERTY T RIGHT MUN: LIBERTY T

263321 FT



263321 FT AH-POTTER (52)  
INTER-AHD GRAND ARMY OF THE REPU

DIR: B TOTAL LEN: 49.871 MI. DIST: 02-5 SR: 6  
 LEFT MUN: LIBERTY T RIGHT MUN: LIBERTY T

BURTVILLE RD  
 (SR1021 SEG 0010/0000) 1040/2503

1040/2654 (SR0006 SEG 0010/0000)

1040/2100 BMSEN 42/0006/1040/2037  
 1 0 00101 0 00 0621+79

1040/2037 SARTWELL CREEK  
 BMSBG 42/0006/1040/2037

260667 FT

1040/0635 MILEPOST 164.00

260667 FT 1 0 00101 0 00 0601+38

1040/0000 VILLAGE: BURTSVILLE  
 LENGTH(AH 2654 BK 3182)

257485 FT

257485 FT 1 0 00101 0 00 0569+90  
 BOYER CROSSING RD

1030/0000 (T415)  
 LENGTH(AH 3182 BK 2447)

255038 FT

1020/0966 MILEPOST 163.00

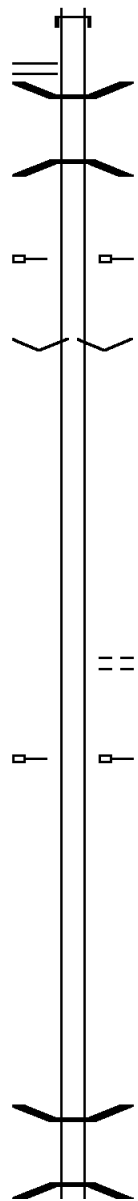
255038 FT 1 0 00101 0 00 0545+55  
 1020/0000 LENGTH(AH 2447 BK 2564)

252474 FT

252474 FT 1 0 00101 0 00 0520+00  
 1010/0000 LENGTH(AH 2564 BK 2498)

1000/1812 BMSEN 42/0006/1000/1789  
 1 0 00101 0 00 0512+67

1000/1789 COLEMAN CREEK  
 BMSBG 42/0006/1000/1789

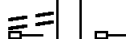


DIR: B TOTAL LEN: 49.871 MI. DIST: 02-5 SR: 6  
 LEFT MUN: LIBERTY T RIGHT MUN: LIBERTY T

BENSON HOLLOW RD  
 (T426)

1000/0949

249976 FT



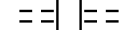
1000/0720 MILEPOST 162.00

249976 FT 1 0 00101 0 00 0495+00  
 NC GRAND ARMY OF THE REPU HW  
 1000/0000 LENGTH(AH 2498 BK 2428)

WILDWOOD DR  
 (T590)

0990/0967

247548 FT

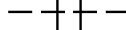


0990/0353 BRANCH ALLEGHENY RIVER  
 STRUCTURE LENGTH 14 FT  
 BMSID 42/0006/0990/0353  
 COLEMAN MILL RD  
 (T413)  
 0990/0292 1 0 00101 0 00 0470+71  
 247548 FT  
 0990/0000 LENGTH(AH 2428 BK 3085)

FESSENDEN RD  
 (T410)

0980/1582

244463 FT



0980/0967 MILEPOST 161.00

244463 FT 1 0 00101 0 00 0439+86  
 0980/0000 LENGTH(AH 3085 BK 3046)

WILDWOOD DR  
 (T590)  
 IA CONSTRUCTION CORP RD  
 (PRDR)

0970/2065

0970/1621

241417 FT



0970/2322 LIBERTY  
 PORT ALLEGANY B  
 0970/1621 (APRA) IA CONSTRUCTION

241417 FT 1 0 00101 0 00 0409+13  
 SR 0155 SH  
 (SR0155 SEG 0160/2713)  
 0970/0000 LENGTH(AH 3046 BK 2172)

DIR: B TOTAL LEN: 49.871 MI. DIST: 02-5 SR: 6  
 LEFT MUN: PORT ALLEGANY B RIGHT MUN: PORT ALLEGANY B

HICKORY ST  
(BORO)

0960/0546

239245 FT

CHESTNUT ST  
(BORO)  
SMITH AV  
(BORO)

0950/0993

0950/0474

1 0 00100 0 02 0680+32 236889 FT  
GRACE AV  
(BORO)

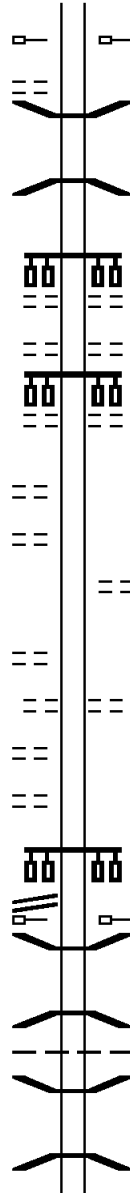
0950/0000

FRANCIS AV  
(BORO)  
KEATING ST  
(BORO)

0940/0792

0940/0328  
235387 FT

MAIN ST  
(SR0155 SEG 0170/0000) 0940/0000



0960/0940 MILEPOST 160.00

0960/0389 BMS EN 42/0006/0960/0340  
1 0 00100 0 02 0652+90  
LILLIBRIDGE CREEK  
0960/0340 BMSBG 42/0006/0960/0340  
239245 FT 1 0 00100 0 02 0656+77  
MILL ST  
(BORO)

5 0960/0000 LENGTH(AH 2172 BK 2356)  
MAPLE AV  
(BORO)  
0950/2016 (BORO)  
ARNOLD AV  
(BORO)

0950/1687

0950/0321 TABOR AV  
236889 FT (BORO)

5 0950/0000 LENGTH(AH 2356 BK 1502)  
BENTON AV  
(BORO)

0940/1169

235387 FT 1 0 00100 0 02 0695+34  
NC MAIN ST

5 0940/0000 LENGTH(AH 1502 BK 3256)  
0930/2855 MILEPOST 159.00  
0930/2472 BMS EN 42/0006/0930/2372  
1 0 00101 0 00 0399+89  
OTHER RR

0930/2372 BMSBG 42/0006/0930/2372  
PORT ALLEGANY

0930/1909 LIBERTY T  
0930/1586 BMS EN 42/0006/0930/1221  
1 0 00101 0 00 0388+70  
ALLEGHENY RIVER

0930/1221 BMSBG 42/0006/0930/1221

DIR: B TOTAL LEN: 49.871 MI. DIST: 02-5 SR: 6  
 LEFT MUN: LIBERTY T RIGHT MUN: LIBERTY T

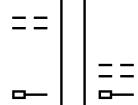
| Stationing                                | Distance (FT) | Right of Way           | Stationing | Distance (FT) | Right of Way   | Notes   |
|---|---------------|------------------------|------------|---------------|----------------|---|
| LOWER GRIMES RD (T380)                    | 232131        | 0930/0000              | 232131     | 0930/0000     | 1 0 00101 0 00 | BROOKLYN SIDE RD (T488) LENGTH(AH 3256 BK 3186) 0376+54   |
|   | 228945        |                        | 0920/0623  | 228945        | 1 0 00101 0 00 | MILEPOST 158.00 LENGTH(AH 3186 BK 2471) 0344+71   |
|   | 226474        |                        | 0910/0000  | 226474        | 1 0 00101 0 00 | LENGTH(AH 2471 BK 2428) 0320+00   |
| WOODLAND DR (T419)<br>EVERGREEN DR (T419) | 224046        | 0900/1176<br>0900/1012 | 0900/0211  | 224046        | 1 0 00101 0 00 | MILEPOST 157.00 LENGTH(AH 2428 BK 2763) 0295+75   |
| LOWER GRIMES RD (T380)                    | 221283        | 0890/1985              | 0890/1985  | 0890/0026     | 1 0 00101 0 00 | UPPER GRIMES RD (T350) BMSBG 42/0006/0890/0000 OSTRANDER HOLLOW LENGTH(AH 2763 BK 3309) 0268+12 |



DIR: B TOTAL LEN: 49.871 MI. DIST: 02-5 SR: 6  
 LEFT MUN: LIBERTY T RIGHT MUN: LIBERTY T

S FREER RD  
 (T420)

0880/1618 ==



0880/1596 S FREER RD  
 0880/1016 (T420) MILEPOST 156.00

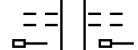
217974 FT

217974 FT 1 0 00101 0 00 0235+00  
 0880/0000 LENGTH(AH 3309 BK 2498)

215476 FT

215476 FT 1 0 00101 0 00 0210+00  
 0870/0000 LENGTH(AH 2498 BK 2507)

212969 FT

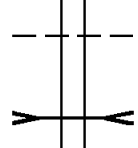


0860/1128 OPEN BROOK RD  
 0860/0701 (T418) MILEPOST 155.00

212969 FT 1 0 00101 0 00 0184+85  
 0860/0000 LENGTH(AH 2507 BK 2542)

210427 FT

210427 FT 1 0 00101 0 00 0159+73  
 0850/0000 LENGTH(AH 2542 BK 2953)



0840/1327 LIBERTY  
 KEATING T  
 BRANCH OPEN BROOK  
 STRUCTURE LENGTH 14 FT  
 0840/1266 BMSID 42/0006/0840/1266

PUMP STATION RD

DIR: B TOTAL LEN: 49.871 MI. DIST: 02-5 SR: 6  
 LEFT MUN: KEATING T RIGHT MUN: KEATING T

| Segment   | Stationing | Length (FT) | Notes | Stationing | Length (FT) | Notes   |
|---|------------|-------------|-------|------------|-------------|---|
| (T381)  | 0840/1196  | 207474      |       | 0840/0957  | 207474      | MILEPOST 154.00   |
|   |            |             |       | 0840/0000  | 207474      | LENGTH(AH 2953 BK 2487)                                 |
| PIERCE BROOK RD<br>(T368)                           | 0830/1011  | 204987      |       | 0830/0684  | 204987      | BAKER RD (T379)   |
| 1 0 00101 0 00 0105+06<br>STICKLES HOLLOW<br>(T383) | 0830/0000  | 204987      |       | 0830/0000  | 204987      | LENGTH(AH 2487 BK 2512)                                 |
|   |            | 202475      |       | 0820/0835  | 202475      | MILEPOST 153.00   |
|   |            |             |       | 0820/0000  | 202475      | LENGTH(AH 2512 BK 2509)                                 |
|   |            | 199966      |       | 0810/0000  | 199966      | NC GRAND ARMY OF THE REPU HW<br>LENGTH(AH 2509 BK 2694) |
| JANE WARE RD<br>(T556)                              | 0800/2009  |             |       | 0800/0605  |             | MILEPOST 152.00   |
|   |            |             |       | 0800/0297  |             | GIFFORD HOLLOW RD (T415)                                |
| KLEISATH RD<br>(T555)                               | 0800/0037  | 197272      |       | 0800/0000  | 197272      | LENGTH(AH 2694 BK 2821)                                 |

DIR: B TOTAL LEN: 49.871 MI. DIST: 02-5 SR: 6  
 LEFT MUN: KEATING T RIGHT MUN: KEATING T

|                                    |           |    |                                      |   |
|------------------------------------|-----------|----|--------------------------------------|---|
| KLEISATH RD<br>(T555)              | 0790/0092 | == |                                      |   |
| 1 0 00101 0 00 0000+00             | 194451 FT |    | SR 0046 SH<br>(SR0046 SEG 0310/2666) |   |
| EAST VALLEY RD<br>(T364)           | 0790/0000 | == | 194451 FT                            | LENGTH(AH 2821 BK 2792)   |
|                                    |           |    | 0780/2154                            | ALLAN ST<br>(T511)  |
|                                    |           |    | 0780/1694                            | ROSE ST<br>(T510)   |
| RAILROAD AV<br>(T598)              | 0780/1195 | == |                                      |   |
|                                    |           |    | 0780/1120                            | (APRA) DUFFY INC<br>DUFFY INC RD                                  |
|                                    |           |    | 0780/0987                            | (PRDR) MILEPOST 151.00  |
|                                    |           |    | 0780/0174                            | BMSEN 42/0006/0780/0000<br>KEATING                                |
|                                    | 191659 FT |    | 0780/0075                            | SMETHPORT B   |
|                                    |           |    | 191659 FT                            | 1 0 00277 0 01 0860+53<br>VILLAGE: EAST SMETHPORT<br>POTATO CREEK |
|                                    |           |    | 0780/0000                            | BMSBG 42/0006/0780/0000<br>LENGTH(AH 2792 BK 1522)                |
|                                    |           |    | 0770/0643                            | FOREST AV<br>(BORO)   |
| WATER ST<br>(SR0046 SEG 0320/0000) | 0770/0345 | == | 0770/0345                            | WATER ST<br>(BORO)  |
| 1 0 00277 0 01 0875+56             | 190137 FT |    | 190137 FT                            |   |
| MAIN ST<br>(BORO)                  | 0770/0000 | == | 0770/0000                            | NC EAST ST<br>LENGTH(AH 1522 BK 0624)                             |
|                                    |           |    | 0760/0342                            | NELSON ST<br>(BORO)   |
| 1 0 00096 0 00 0029+03             | 189513 FT |    | 189513 FT                            |   |
| ALLEGHENY ST<br>(BORO)             | 0760/0000 | == | 0760/0000                            | LENGTH(AH 0624 BK 2884)   |
| PIKE ST<br>(BORO)                  | 0750/2535 | == |                                      |   |
|                                    |           |    | 0750/2185                            | PINE ST<br>(BORO)<br>HILL ST                                      |

EXTRACT DATE: 12/18/2023  
PRINT DATE: 12/19/2023

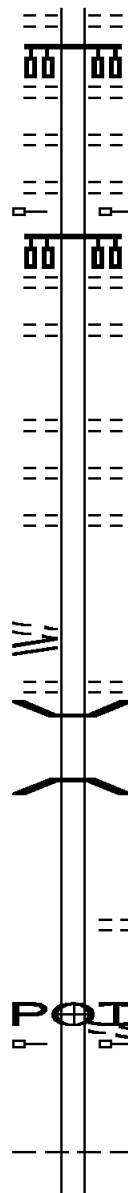
ROADWAY MANAGEMENT SYSTEM  
SLD COUNTY/SR - ANNUAL PRINT

PAGE NUMBER: 18  
COUNTY: MCKEAN

DIR: B TOTAL LEN: 49.871 MI.  
LEFT MUN: SMETHPORT B

DIST: 02-5 SR: 6  
RIGHT MUN: SMETHPORT B

1 0 00095 0 00 1854+91 185434 FT  
MARVIN ST  
(BORO)  
MAIN ST  
(SR0059 SEG 0580/2041) 0740/0000



186629 FT

183351 FT

181455 FT

0750/1835 (BORO)  
MECHANIC ST  
(BORO)  
0750/1482  
UNION ST  
(BORO)  
0750/1134  
FRANKLIN ST  
(BORO)  
0750/0804  
0750/0620 MILEPOST 150.00  
FULTON ST  
(BORO)  
0750/0472  
STATE ST  
(BORO)  
0750/0138  
186629 FT 1 0 00096 0 00 0000+00  
0750/0000 LENGTH(AH 2884 BK 1195)  
CHURCH ST  
(BORO)  
0740/1005  
WASHINGTON ST  
(BORO)  
0740/0664  
HOLMES ST  
(BORO)  
0740/0329  
185434 FT  
NC MAIN ST  
0740/0000 LENGTH(AH 1195 BK 2083)  
W WATER ST  
(BORO)  
0730/1744  
0730/1239 BMSEN 42/0006/0730/1111  
1 0 00095 0 00 1834+09  
MARVIN CREEK  
0730/1111 BMSBG 42/0006/0730/1111  
183351 FT 1 0 00095 0 00 1834+09  
W WILLOW ST  
(BORO)  
0730/0000 LENGTH(AH 2083 BK 1896)  
(APRA) PADOT STOCKPILE  
PADOT STOCKPILE #13 RD  
(GOVT)  
0720/1021  
0720/0529 MILEPOST 149.00  
181455 FT 1 0 00095 0 00 1815+61  
NC MARVIN ST  
SMETHPORT  
KEATING T  
0720/0000 LENGTH(AH 1896 BK 1886)

DIR: B TOTAL LEN: 49.871 MI. DIST: 02-5 SR: 6  
 LEFT MUN: KEATING T RIGHT MUN: KEATING T

179569 FT

179569 FT 1 0 00095 0 00 1797+25  
 S 0710/0000 LENGTH(AH 1886 BK 2140)

177429 FT

177429 FT 1 0 00095 0 00 1775+00  
 S 0700/0000 LENGTH(AH 2140 BK 2496)  
 0690/1778 MILEPOST 148.00

174933 FT

174933 FT 1 0 00095 0 00 1750+00  
 S 0690/0000 LENGTH(AH 2496 BK 2517)

172416 FT

172416 FT 1 0 00095 0 00 1725+00  
 S 0680/0000 LENGTH(AH 2517 BK 2483)  
 0670/1492 MILEPOST 147.00

169933 FT

169933 FT 1 0 00095 0 00 1700+00  
 S 0670/0000 LENGTH(AH 2483 BK 2704)

0660/0940 IRONS HOLLOW  
 (T347)

167229 FT

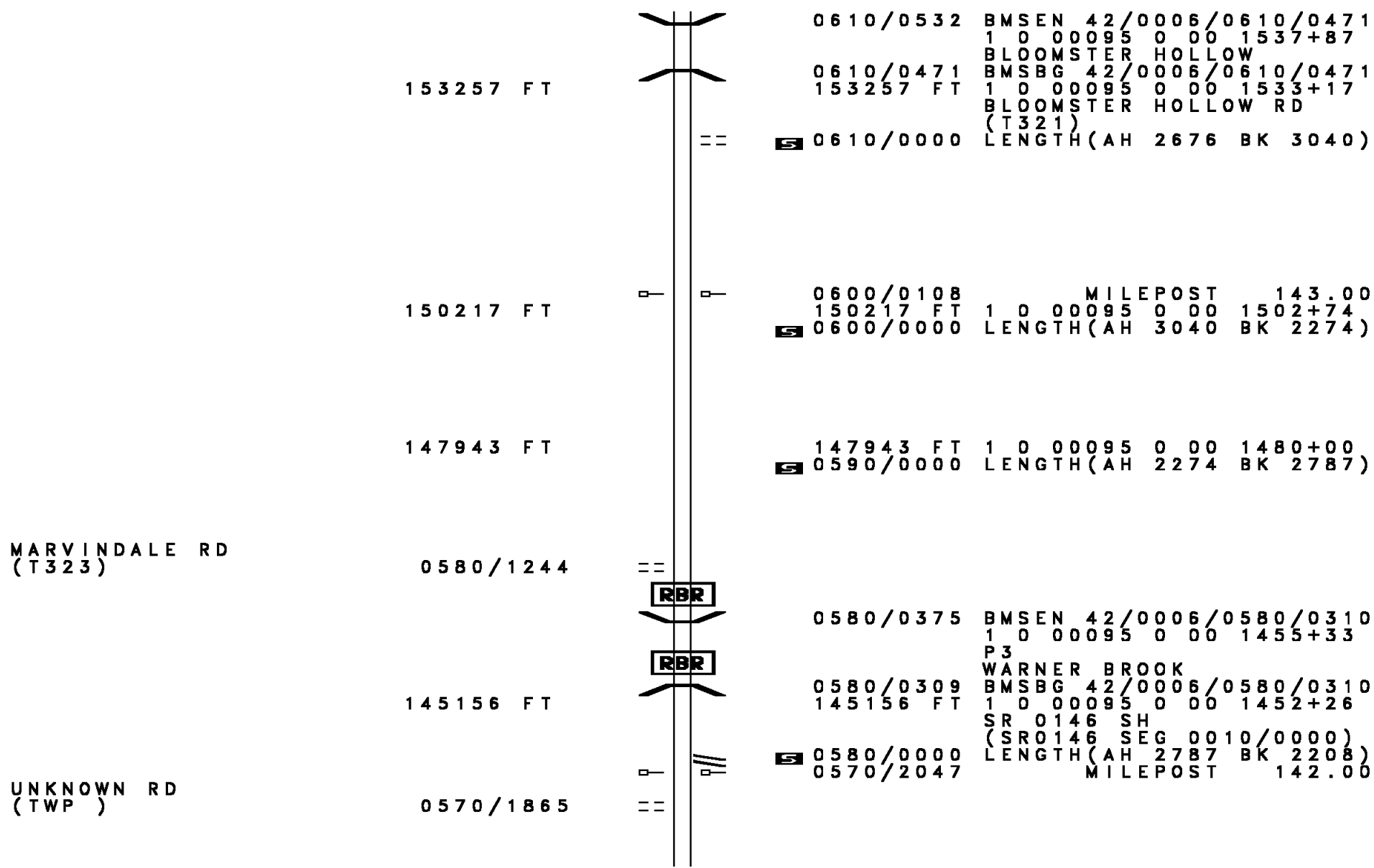
0660/0024 BMS EN 42/0006/0660/0000  
 167229 FT 1 0 00095 0 00 1672+76  
 IRON HOLLOW RUN

DIR: B TOTAL LEN: 49.871 MI. DIST: 02-5 SR: 6  
 LEFT MUN: KEATING T RIGHT MUN: KEATING T

| Stationing | Segment   | Length (ft) | Start Station  | End Station | Notes  |
|------------|-----------|-------------|----------------|-------------|--|
|            | 0660/0000 |             |                |             | BMSBG 42/0006/0660/0000<br>LENGTH(AH 2704 BK 2793)                                 |
|            | 0650/1708 |             |                |             | MILEPOST 146.00  |
| 164436 FT  | 0650/0000 | 164436 FT   | 1 0 00095 0 00 | 1645+00     | LENGTH(AH 2793 BK 2358)  |
|            | 0640/0000 |             |                |             | 162078 FT 1 0 00095 0 00 1621+39<br>LENGTH(AH 2358 BK 3335)                        |
| 162078 FT  | 0630/2135 |             |                |             | MILEPOST 145.00  |
|            | 0630/0000 |             |                |             | 158743 FT 1 0 00095 0 00 1588+05<br>KEATING<br>HAMLIN T<br>LENGTH(AH 3335 BK 2810) |
| 158743 FT  | 0620/0000 |             |                |             | 155933 FT 1 0 00095 0 00 1560+00<br>LENGTH(AH 2810 BK 2676)                        |
| 155933 FT  | 0610/2325 |             |                |             | MILEPOST 144.00  |
|            | 0610/0623 |             |                |             |  |

KASSON RD  
(T323)

DIR: B TOTAL LEN: 49.871 MI. DIST: 02-5 SR: 6  
 LEFT MUN: HAMLIN T RIGHT MUN: HAMLIN T



153257 FT

0610/0532 BMS EN 42/0006/0610/0471  
 1 0 00095 0 00 1537+87  
 BLOOMSTER HOLLOW  
 0610/0471 BMSBG 42/0006/0610/0471  
 153257 FT 1 0 00095 0 00 1533+17  
 BLOOMSTER HOLLOW RD  
 (T321)  
 0610/0000 LENGTH(AH 2676 BK 3040)

150217 FT

0600/0108 MILEPOST 143.00  
 150217 FT 1 0 00095 0 00 1502+74  
 0600/0000 LENGTH(AH 3040 BK 2274)

147943 FT

147943 FT 1 0 00095 0 00 1480+00  
 0590/0000 LENGTH(AH 2274 BK 2787)

MARVINDALE RD  
 (T323)

0580/1244

RBR

0580/0375 BMS EN 42/0006/0580/0310  
 1 0 00095 0 00 1455+33  
 P3

145156 FT

RBR

0580/0309 BMSBG 42/0006/0580/0310  
 145156 FT 1 0 00095 0 00 1452+26

UNKNOWN RD  
 (TWP)

0570/1865

0580/0000 (SR0146 SEG 0010/0000)  
 0570/2047 LENGTH(AH 2787 BK 2208)  
 MILEPOST 142.00

DIR: B TOTAL LEN: 49.871 MI. DIST: 02-5 SR: 6  
 LEFT MUN: HAMLIN T RIGHT MUN: HAMLIN T

|                    |  |  |
|--------------------|--|--|
| 142948 FT          |  | 142948 FT 1 0 00095 0 00 1430+00<br>VILLAGE: MARVINDALE<br>0570/0000 LENGTH(AH 2208 BK 2503)   |
| 140445 FT          |  | 140445 FT 1 0 00095 0 00 1405+00<br>0560/0000 LENGTH(AH 2503 BK 2498)<br>0550/1898 MILEPOST 141.00<br>0550/1085 STRAWBERRY LN<br>(TWP) |
| 137947 FT          |  | 137947 FT 1 0 00095 0 00 1380+02<br>0550/0000 LENGTH(AH 2498 BK 2486)  |
| 135461 FT          |  | 135461 FT 1 0 00095 0 00 1355+16<br>0540/0000 LENGTH(AH 2486 BK 2465)<br>0530/1475 MILEPOST 140.00                                     |
| DEWEY AV<br>(T319) |  | 0530/1365<br>0530/0959 BMS EN 42/0006/0530/0946<br>1 0 00095 0 00 1339+97<br>BRANCH MARVIN CREEK<br>0530/0946 BMSBG 42/0006/0530/0946  |
| 132996 FT          |  | 132996 FT 1 0 00095 0 00 1330+55<br>0530/0000 LENGTH(AH 2465 BK 2822)  |
| HAROLD ST<br>(TWP) |  | 0520/1432  |



DIR: B TOTAL LEN: 49.871 MI. DIST: 02-5 SR: 6  
 LEFT MUN: HAMLIN T RIGHT MUN: HAMLIN T

SCHOOL ST  
(T481)

0520/0737

== ==

0520/0737

SCHOOL ST  
(T324)

HARRISON RD  
(T450)

0520/0023  
130174 FT

==

0520/0008  
130174 FT

FOREST AV  
(T481)  
CLEVELAND AV  
(T324)  
CHAMBER ST  
(T479)

BMSBN 42/0006/0520/0000  
1 0 00095 0 00 1302+32  
BRANCH MARVIN CREEK

WILLIAMS ST  
(TWP)

0510/2574

==

5 0520/0000  
0510/2641

BMSBG 42/0006/0520/0000  
LENGTH(AH 2822 BK 2741)  
RANDALL AV  
(T478)

DEWEY AV  
(T319)

127433 FT  
0510/0000

==

0510/2362  
0510/1728

ORCHARD ST  
(T477)

MILEPOST 139.00

RBR

0510/0611

BMSBN 42/0006/0510/0563  
1 0 00095 0 00 1280+79  
P3

RBR

0510/0562  
127433 FT

MARVIN CREEK  
BMSBG 42/0006/0510/0563  
1 0 00095 0 00 1275+18

5 0510/0000

VILLAGE: HAZEL HURST  
LENGTH(AH 2741 BK 2503)

124930 FT

5 124930 FT  
0500/0000

1 0 00095 0 00 1250+00  
LENGTH(AH 2503 BK 2462)

0490/1478

MILEPOST 138.00

DIR: B TOTAL LEN: 49.871 MI. DIST: 02-5 SR: 6  
 LEFT MUN: HAMLIN T RIGHT MUN: HAMLIN T

| Left Side Description                 | Left Side Stationing | Right Side Stationing | Right Side Description              |
|---------------------------------------|----------------------|-----------------------|-------------------------------------|
|                                       | 122468 FT            | 122468 FT             | 1 0 00095 0 00 1225+37              |
|                                       |                      | 0490/0000             | LENGTH(AH 2462 BK 2536)             |
|                                       |                      | 0480/0904             | REST AREA PL (SR9202 SEG 0010/0124) |
|                                       |                      | 0480/0828             | REST AREA PL (SR9202 SEG 0010/0000) |
|                                       | 119932 FT            | 119932 FT             | 1 0 00095 0 00 1200+01              |
|                                       |                      | 0480/0000             | LENGTH(AH 2536 BK 2453)             |
|                                       |                      | 0470/1197             | MILEPOST 137.00                     |
|                                       | 117479 FT            | 117479 FT             | 1 0 00095 0 00 1175+32              |
|                                       |                      |                       | NC GRAND ARMY OF THE REPU HW        |
|                                       |                      |                       | KANE CREEK                          |
|                                       |                      |                       | STRUCTURE LENGTH 14 FT              |
|                                       |                      |                       | BMSID 42/0006/0470/0000             |
|                                       |                      | 0470/0000             | LENGTH(AH 2453 BK 2082)             |
| LINDHOLM RD<br>(SR3015 SEG 0010/0000) | 0460/2041            |                       |                                     |
| MARTIN GEER DR<br>(TWP )              | 0460/1123            | 0460/1581             | HAMLIN MOUNT JEWETT B               |
|                                       |                      | 0460/0357             | SNOW DOME RD (BORO)                 |
| 1 0 00095 0 00 1154+60                | 115397 FT            | 115397 FT             |                                     |
| POPLAR ST<br>(BORO)                   | 0460/0000            | 0460/0000             | LENGTH(AH 2082 BK 2364)             |
| BRIDGE ST<br>(SR3011 SEG 0010/0000)   | 0450/1718            |                       |                                     |
| HILL ST<br>(BORO)                     | 0450/1363            |                       |                                     |
| PHILIPS ST<br>(BORO)                  | 0450/0609            |                       |                                     |
| SHORT ST<br>(BORO)                    | 0450/0271            | 0450/0393             | MILEPOST 136.00                     |
|                                       | 113033 FT            | 113033 FT             | 1 0 00095 0 00 1130+92              |
|                                       |                      |                       | CHESTNUT ST                         |

DIR: B TOTAL LEN: 49.871 MI. DIST: 02-5 SR: 6  
 LEFT MUN: MOUNT JEWETT B RIGHT MUN: MOUNT JEWETT B

|                                       |           |    |    |           |   |
|---------------------------------------|-----------|----|----|-----------|---|
| MCCLELLAN AV<br>(BORO)                | 0440/2861 | == | == | 0450/0000 | (BORO)<br>LENGTH(AH 2364 BK 2924)   |
| BRENNAN AV<br>(BORO)                  | 0440/2430 | == | == | 0440/2630 | OBERG AV<br>(BORO)  |
| BOYD ST<br>(BORO)                     | 0440/1935 | == | == | 0440/2110 | ANDERSON ST<br>(BORO)   |
| CENTER ST<br>(BORO)                   | 0440/1571 | == | == | 0440/1629 | UNKNOWN RD<br>(BORO)  |
| KUSHEQUA AV<br>(SR3009 SEG 0010/0000) | 0440/0647 | == | == | 0440/1489 | GULLUP AV<br>(BORO)   |
|                                       | 110109 FT |    |    | 0440/1064 | UNKNOWN RD<br>(BORO)  |
|                                       |           |    |    |           | 110109 FT 1 0 00095 0 00 1101+66<br>DIVISION ST<br>(BORO)                     |
|                                       |           |    |    | 0440/0000 | LENGTH(AH 2924 BK 2474)   |
|                                       |           |    |    | 0430/0698 | BMS EN 42/0006/0430/0576<br>1 0 00095 0 00 1082+82<br>BUFFALO & PITTSBURGH RR |
|                                       |           |    |    | 0430/0576 | BMSBG 42/0006/0430/0576   |
| 1 0 00095 0 00 1076+95                | 107635 FT |    |    | 0430/0447 | MILEPOST 135.00   |
| DAYTON ST<br>(BORO)                   | 0430/0000 | == | == | 0430/0000 | LENGTH(AH 2474 BK 3447)<br>CAMPBELLTOWN RD                                    |
|                                       |           |    |    | 0420/3150 | (SR3005 SEG 0116/0649)  |

DIR: B TOTAL LEN: 49.871 MI. DIST: 02-5 SR: 6  
 LEFT MUN: MOUNT JEWETT B RIGHT MUN: MOUNT JEWETT B

| Stationing (Left)                            | Stationing (Right)                | Notes                            |
|--|-----------------------------------|----------------------------------|
| 104188 FT                                    | 104188 FT 1 0 00095 0 00 1042+55  | NC MAIN ST MOUNT JEWETT HAMLIN T |
|  | 0420/0000 LENGTH(AH 3447 BK 3255) |                                  |
|  | 0410/1875 MILEPOST 134.00         |                                  |
| 100933 FT                                    | 100933 FT 1 0 00095 0 00 1010+00  |                                  |
|  | 0410/0000 LENGTH(AH 3255 BK 2993) |                                  |
| 097940 FT                                    | 097940 FT 1 0 00095 0 00 0980+07  |                                  |
|  | 0400/0000 LENGTH(AH 2993 BK 2507) |                                  |
|  | 0390/2101 MILEPOST 133.00         |                                  |
| 095433 FT                                    | 095433 FT 1 0 00095 0 00 0955+00  |                                  |
|  | 0390/0000 LENGTH(AH 2507 BK 1451) |                                  |
| TO 0219/0130 SH (CONN)                       | 0380/0356                         |                                  |
| 1 0 00095 0 00 0940+40                       | 093982 FT                         |                                  |
| BUFFALO PITTSBURGH HW (SR0219 SEG 0130/0000) | 0380/0000                         |                                  |
|  | 0370/0894                         |                                  |
| FROM 0219/0130 SH (CONN)                     | 0370/0771                         |                                  |
| 092943 FT                                    | 092943 FT 1 0 00095 0 00 0930+00  |                                  |

DIR: B TOTAL LEN: 49.871 MI. DIST: 02-5 SR: 6  
 LEFT MUN: HAMLIN T RIGHT MUN: HAMLIN T

| Stationing   | Distance               | Right of Way | Notes   |
|--|------------------------|--------------|---|
| 0370/0000  |                        | 0360/1785    | VILLAGE: LANTZ CORNERS<br>LENGTH(AH 1039 BK 2509)           |
|  |                        |              | MILEPOST 132.00   |
| 090434 FT  |                        | 0360/0000    | 090434 FT 1 0 00095 0 00 0905+00<br>LENGTH(AH 2509 BK 2454) |
|  |                        |              |   |
| 087980 FT  |                        | 0350/0000    | 087980 FT 1 0 00095 0 00 0880+44<br>LENGTH(AH 2454 BK 2783) |
|  |                        |              |   |
| WOLF FARM EAST RD<br>(T449)                        | 0340/1413              | 0340/1787    | MILEPOST 131.00   |
|  |                        |              | (APRA) KEYSTONE CHIPPIN<br>KEYSTONE CHIPPING<br>(PRDR)      |
|  |                        | 0340/1376    |   |
|  |                        |              |   |
| 1 0 00095 0 00 0852+45<br>ROUND HOUSE RD<br>(T449) | 085197 FT<br>0340/0000 |              | 085197 FT<br>LENGTH(AH 2783 BK 2620)                        |
|  |                        |              |   |
| WOLF FARM RD<br>(T466)                             | 0330/1176              |              |   |
|  |                        |              |   |
|  | 082577 FT              |              | 082577 FT 1 0 00095 0 00 0826+25<br>HAMLIN<br>WETMORE T     |
|  |                        | 0330/0000    | LENGTH(AH 2620 BK 3062)                                     |
|  |                        |              |   |
| WOLF FARM RD<br>(T466)                             | 0320/2276              | 0320/2225    | MILEPOST 130.00   |

DIR: B TOTAL LEN: 49.871 MI. DIST: 02-5 SR: 6  
 LEFT MUN: WETMORE T RIGHT MUN: WETMORE T

| Segment                | Stationing | Length    | Notes  |
|------------------------|------------|-----------|--|
| MIDWAY RD<br>(T313)    | 0320/0964  | 079515 FT |  |
| KANESHOLM RD<br>(T445) | 0320/0000  | 076430 FT | LENGTH(AH 3062 BK 3124)  |
| KANESHOLM RD<br>(T445) | 0310/1119  | 076391 FT | BURNING WELL RD<br>(SR3003 SEG 0090/3259)                                      |
| E BRICK RD<br>(TWP)    | 0310/0528  | 076391 FT | MILEPOST 129.00<br>076430 FT 1 0 00095 0 00 0764+30<br>LENGTH(AH 3124 BK 2445) |
| E BRICK RD<br>(TWP)    | 0300/1942  | 073946 FT |  |
| W BRICK RD<br>(T502)   | 0300/1513  | 073946 FT | LENGTH(AH 2445 BK 2854)  |
| W BRICK RD<br>(T502)   | 0300/0342  | 071092 FT |  |
| W BRICK RD<br>(T502)   | 073946 FT  | 071092 FT | MILEPOST 128.00<br>071137 FT 1 0 00095 0 00 0711+37<br>LENGTH(AH 2854 BK 1937) |
| DETRICK RD<br>(T323)   | 0280/1038  | 069155 FT |  |
| DETRICK RD<br>(T323)   | 069155 FT  | 0692+00   |  |

DIR: B TOTAL LEN: 49.871 MI. DIST: 02-5 SR: 6  
 LEFT MUN: WETMORE T RIGHT MUN: WETMORE T

PADOT STOCKPILE #14 RD  
 (GOVT)

| Stationing | Notes | Stationing | Notes   |
|------------|-------|------------|---|
|            |       | 0280/0000  | VILLAGE: KANESHOLM<br>LENGTH(AH 1937 BK 2777)                 |
| 066378 FT  |       | 066378 FT  | 1 0 00095 0 00 0664+11<br>IDEAL FARM RD<br>(T322)             |
|            |       | 0270/0000  | LENGTH(AH 2777 BK 2425)                                       |
|            |       | 0260/1965  | MILEPOST 127.00<br>(APRA) PADOT STOCKPILE<br>OLD SMETHPORT RD |
| 0260/1484  | POE   | 0260/1484  | (T444)  |
| 063953 FT  |       | 063953 FT  | 1 0 00095 0 00 0640+10<br>GREENDALE RD<br>(T311)              |
|            |       | 0260/0000  | LENGTH(AH 2425 BK 3682)                                       |
| 060271 FT  |       | 0250/0417  | MILEPOST 126.00   |
|            |       | 060271 FT  | 1 0 00095 0 00 0603+19<br>OLD SMETHPORT RD<br>(T444)          |
|            |       | 0250/0000  | NC GRAND ARMY OF THE REPU HW<br>LENGTH(AH 3682 BK 2813)       |
|            |       | 0240/2112  | OLD STATE RD<br>(T309)  |
|            |       | 0240/1294  | BIDDLE ST EXTENSIOIN<br>(BORO)                                |
| 057458 FT  |       | 057458 FT  | 1 0 00095 0 00 0575+04  |







DIR: B TOTAL LEN: 49.871 MI. DIST: 02-5 SR: 6  
 LEFT MUN: WETMORE T RIGHT MUN: WETMORE T

NORTHWEST RD  
 (T310)

041982 FT

POE

041982 FT 1 0 00095 0 00 0420+00  
 0180/0000 LENGTH(AH 2550 BK 2478)  
 (APRA) INTERNATIONAL PA  
 INTERNATIONAL PAPER CO  
 0170/2028 (PRDR)

0170/0621

==

039504 FT

□ □

039504 FT 1 0 00095 0 00 0395+22  
 0170/0000 LENGTH(AH 2478 BK 2529)  
 0160/2449 MILEPOST 122.00  
 UNKNOWN RD  
 0160/2038 (TWP )

036975 FT

036975 FT 1 0 00095 0 00 0370+00  
 0160/0000 LENGTH(AH 2529 BK 2488)

034487 FT

□ □

034487 FT 1 0 00095 0 00 0345+00  
 0150/0000 LENGTH(AH 2488 BK 2502)  
 0140/2134 MILEPOST 121.00

0140/1146 TOWNSHIP LINE RD  
 (TWP )

031985 FT

031985 FT 1 0 00095 0 00 0320+00  
 0140/0000 LENGTH(AH 2502 BK 2499)



DIR: B TOTAL LEN: 49.871 MI. DIST: 02-5 SR: 6  
 LEFT MUN: HAMILTON T RIGHT MUN: HAMILTON T

FORESTRY RD  
 (FRST)

0090/0441  
 018856 FT

0090/1092 BMSID 42/0006/0090/1092  
 018856 FT 1 0 00095 0 00 0189+04  
 0090/0000 LENGTH(AH 2696 BK 2998)  
 0080/2451 MILEPOST 118.00

015858 FT

015858 FT 1 0 00095 0 00 0159+06  
 0080/0000 LENGTH(AH 2998 BK 1891)

013967 FT

013967 FT 1 0 00095 0 00 0140+15  
 0070/0000 LENGTH(AH 1891 BK 2290)

0060/1357 MILEPOST 117.00

011677 FT

011677 FT 1 0 00095 0 00 0117+25  
 WETMORE RD  
 (SR3002 SEG 0010/0000)  
 0060/0000 LENGTH(AH 2290 BK 2058)

WILDCAT RD  
 (T309)

0050/2052

0050/1819 BMSEN 42/0006/0050/1803  
 1 0 00095 0 00 0114+70

WILDCAT RD  
 (T309)

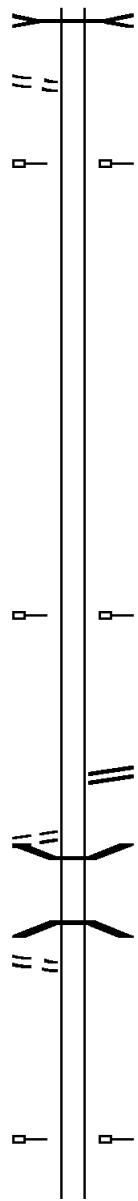
0050/1230

0050/1803 WILD CAT RUN  
 BMSBG 42/0006/0050/1803

009619 FT

009619 FT 1 0 00095 0 00 0096+62  
 0050/0000 LENGTH(AH 2058 BK 2622)

0040/1818 MILEPOST 116.00



DIR: B TOTAL LEN: 49.871 MI. DIST: 02-5 SR: 6  
 LEFT MUN: HAMILTON T RIGHT MUN: HAMILTON T

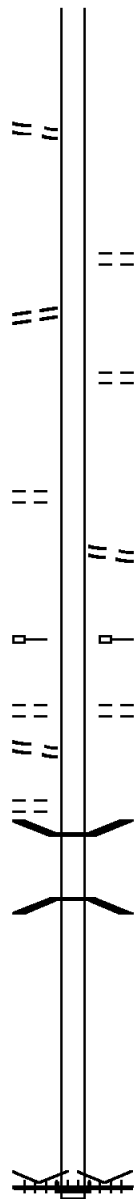
1 0 00095 0 00 0070+40 006997 FT  
 GIBBS HILL RT  
 (T308) 0040/0000

CHURCH ST  
 (T313) 0030/1505

1 0 00095 0 00 0039+06 003861 FT  
 SVEN AL  
 (T468) 0030/0000

1 0 00095 0 00 0020+18 001972 FT  
 NORTH HILLSIDE DR  
 (T318) 0020/0000  
 CHURCH RD  
 (T313) 0010/1913  
 LINCOLN AV  
 (T525) 0010/1546

000000 FT



006997 FT  
 NC GRAND ARMY OF THE REPU HW  
 0040/0000 LENGTH(AH 2622 BK 3136)

0030/1867 OVERBROOK RD  
 (T312)

NC E MAIN ST  
 CENTRAL RD  
 0030/1092 (T315)

003861 FT  
 0030/0000 LENGTH(AH 3136 BK 1889)  
 WATER ST  
 0020/1783 (T314)

0020/0492 MILEPOST 115.00  
 001972 FT SOUTH HILLSIDE RD  
 (T317)  
 0020/0000 LENGTH(AH 1889 BK 1972)

0010/1237 BMS EN 42/0006/0010/1218  
 1 0 00095 0 00 0012+61  
 PIG TAIL ALLEY CREEK  
 0010/1218 BMSBG 42/0006/0010/1218

000000 FT 1 0 00095 0 00 0000+00  
 VILLAGE: LUDLOW  
 (AAR 148482P)#TRKS 01  
 NC W MAIN ST  
 INTER-BK GRAND ARMY OF THE REP H  
 (SR0006 SEG 0970/3759)  
 MFC BEGIN = B  
 BK-WARREN (61)  
 0010/0000 LENGTH(AH 1972 BK 0000)