

Straight Line Diagram

(Including Drain Pipes)

Mifflin

44

January 2024

This document was produced by the Pennsylvania Department of Transportation (PENNDOT) as an internal management tool for State maintained highways and is not to be used for other purposes. The printed information was compiled from the Department's computerized Roadway Management System (RMS) and is subject to change without notice. Use of any or all of the printed information for purposes other than those intended by the Department may not satisfy other accuracy and completeness requirements and the Department does not warrant that such printed information is accurate or complete.



December 30, 2023

Pennsylvania State Roads - Straight Line Diagrams

Contained within this document are the 2024 Pennsylvania Straight Line Diagrams (SLDs) for State Routes by county within a particular PennDOT district. At the end of each year, PennDOT takes a snapshot of its current SLD database and creates PDF files from the SLD snapshot. The SLDs are a graphical representation of State Routes (SRs) that PennDOT maintains. The information shown on the SLD is generated from data found in PennDOT's Roadway Management System (RMS) database. The data from RMS is constantly being updated to match actual roadway inventory data found on Pennsylvania's state highways. PennDOT's SR system is explained briefly in this document along with symbol definitions for each type of roadway feature or attribute found on the SLD. This PDF version of the SLD contains an individual county list of all state roads found in that county. The SRs found on the list are linked to the actual pages that show the individual SLDs. To find an SLD for a particular road that you want, simply point to that road on the SR index list and click on it to jump to the beginning page of that SLD.

If you have any questions or comments concerning information found in this document, please contact Ty Reed, Chief, Roadway Inventory and Testing Unit, Asset Management Division, Bureau of Operations, by calling (717) 787-7294.

Additional information on state owned highways is available from your local PENNDOT Engineering District Office, RMS Unit, RMS Coordinator.

Straight Line Diagram Disclaimer: This document is for informational purposes only and may be viewed by anyone. No part of the information contained in this document may be altered or redistributed without prior written consent of PENNDOT. Straight Line Diagram information is provided "as is" without warranty of any kind, either expressed or implied. This information could include technical inaccuracies or errors of omission. Changes may be made periodically to the information herein.

Copyright © 2023 by the Commonwealth of Pennsylvania. All rights reserved.



Asset Management Division

Mission Statement

To protect and preserve Pennsylvania's infrastructure by providing meaningful, timely, and accurate pavement and roadway management, design, standards, strategies, inventory and condition, as well as fair, consistent and efficient application of Commonwealth laws and regulations.

CUSTOMER SERVICE RATING FORM

Straight Line Diagram (SLD) – Customer Service Rating

As means to improve customer service, we would like you to rate the product/ service you have received, by circling a “grade” from “A” (excellent) to “E” (fail).

A **B** **C** **D** **E**

If your rating is not an “A,” please let us know what we could do better.

Name and Organization (optional)

Thank You.

(Fold along line, and tape or staple together before mailing)

(Cut along dashed line)

Bureau of Operations
Asset Management Division – PennDOT Annex
907 Elmerton Avenue
Harrisburg, PA 17110
ATTN: Ty Reed

PENNSYLVANIA DEPARTMENT OF TRANSPORTATION
Bureau of Operations, Asset Management Division

Location Referencing System (LRS) – Definitions, Uses & Testing

The Department's LRS, implemented in 1987, is the mechanism to designate the State highway network, to define roadway lengths, locations, and route connectivity, and to serve as the basis for the collection, storage, and integration of roadway information.

An LRS key is a unique series of numbers that identifies the location of each point or feature along a State route. The fourteen digit number is an integral part of the Roadway Management System (RMS) where roadway data is stored. 07/4016/0100/0857 is an example of an LRS key, which identifies County (CO) = 07, State Route (SR) = 4016, Segment (SEG) = 0100, and Offset = 0857.

County (CO)

Each of Pennsylvania's sixty-seven counties is identified by a number.

Name	#	Name	#	Name	#	Name	#
Adams	1	Clinton	18	Lackawanna	35	Potter	52
Allegheny	2	Columbia	19	Lancaster	36	Schuylkill	53
Armstrong	3	Crawford	20	Lawrence	37	Snyder	54
Beaver	4	Cumberland	21	Lebanon	38	Somerset	55
Bedford	5	Dauphin	22	Lehigh	39	Sullivan	56
Berks	6	Delaware	23	Luzerne	40	Susquehanna	57
Blair	7	Elk	24	Lycoming	41	Tioga	58
Bradford	8	Erie	25	McKean	42	Union	59
Bucks	9	Fayette	26	Mercer	43	Venango	60
Butler	10	Forest	27	Mifflin	44	Warren	61
Cambria	11	Franklin	28	Monroe	45	Washington	62
Cameron	12	Fulton	29	Montgomery	46	Wayne	63
Carbon	13	Greene	30	Montour	47	Westmoreland	64
Centre	14	Huntingdon	31	Northampton	48	Wyoming	65
Chester	15	Indiana	32	Northumberland	49	York	66
Clarion	16	Jefferson	33	Perry	50	Philadelphia	67
Clearfield	17	Juniata	34	Pike	51		

State Route (SR)

State Routes (SR's) are identified by four-digit numbers. SR numbers are assigned as follows:

- | | |
|--|-----------|
| 1. Traffic Routes: Routes designated as Interstates, US or PA Routes | 0001-0999 |
| 2. Quadrant Routes (Non-Traffic Routes) | 1001-4999 |
| 3. Relocated Traffic Routes | 6000-6999 |
| 4. Turned Back, Abandoned, or Null Routes | 7000-7999 |
| 5. Interchanges | 8001-8999 |
| 6. WYE's | 9101-9199 |
| 7. Rest Areas | 9201-9299 |
| 8. Truck Escape Ramps | 9301-9399 |
| 9. Others | 9401-9499 |
| 10. Park and Rides | 9501-9599 |

Even/Odd Convention: Even numbers are typically given to SR's in the East/West direction, and odd numbers to SR's that run North/South. This convention applies to Interstate Routes (except those that are Beltways or Spurs), and Quadrant Routes. This convention may or may not apply to PA or US Traffic Routes.

Hierarchy: If two or more traffic routes occupy the same section of roadway, the SR number is based on the "higher" type route, according to the following hierarchy. If the traffic routes are the same hierarchy class, then the SR number is assigned the lower numbered traffic route (Figure 1).

1. Interstates
2. U.S. Routes
3. PA Routes
4. Quadrant Routes

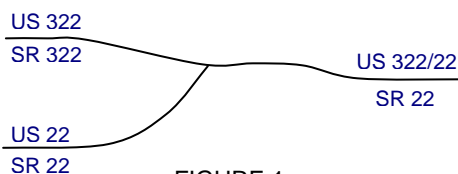


FIGURE 1

Other Numbering Conventions:

1. The first digit of a quadrant route is based on which quadrant of the county the route is located, as shown in the following diagram (Figure 2).
2. The last three digits of a Relocated Traffic Route are the same as the Traffic Route that was relocated.
3. Interchanges are numbered sequentially. Odd numbers are given to interchanges along SR's in the North/South direction; even numbers are given to interchanges along SR's in the East/West direction (Figure 3).
4. WYE's are given odd numbers if the connecting SR is odd numbered, and even numbers if the connecting SR is even numbered.
5. Rest Areas or Truck Escape Ramps are given odd numbers if they connect to the Southbound or Westbound side of an SR, and even numbers if they connect to the Northbound or Eastbound side.

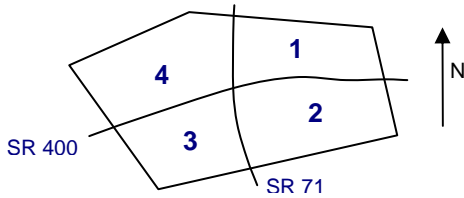


FIGURE 2

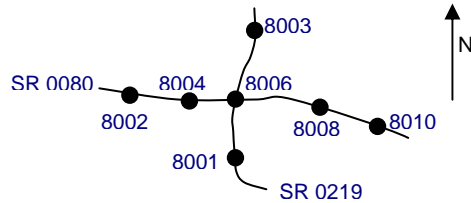


FIGURE 3

Segment (SEG)

State routes are divided into segments, which are approximately one-half mile long, and are identified by a four-digit number. Segment begin and end points are placed at physical features where possible. Segment numbers increase in the North or East direction, and typically by 10's (Figure 4). Segments are even numbered on undivided roadways, and in the Northbound or Eastbound direction of divided roadways. Segments are odd numbered in the Southbound or Westbound direction of divided roadways (Figure 5). Interstate segments are associated with the mile posts (Figure 6).

Undivided Roadways

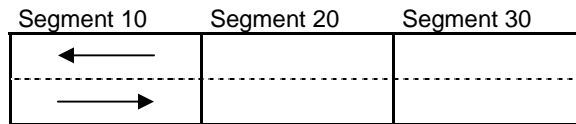


FIGURE 4

Divided Roadways

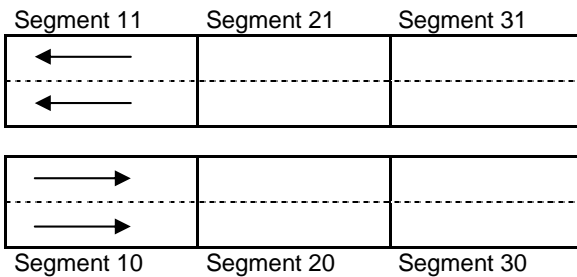


FIGURE 5

Interstate Roadways

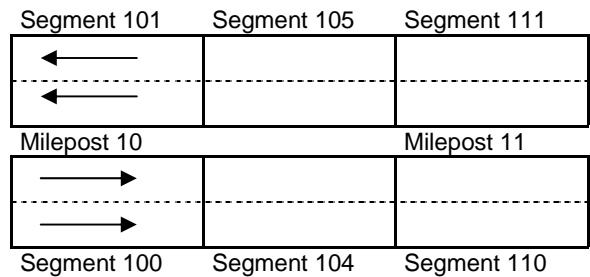


FIGURE 6

Turned Back, Abandoned, and Null Segments are given numbers in the range of 7000-7999. For two coinciding State routes, the route with "lower" hierarchy is "nulled."

Segment numbering restarts on Traffic Routes at County boundaries, except Interstates (Figure 7).

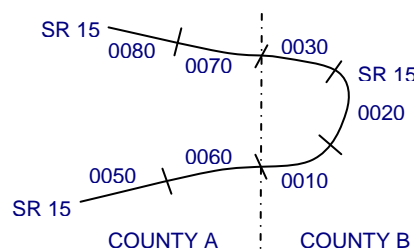


FIGURE 7

Offset

The offset, a subdivision of the segment, is the distance (in feet) from the beginning of the segment, expressed as a four-digit number. Offsets are measured in the increasing segment direction.

Segment Markers

Segment markers, which allow for easy identification of the LRS location on the State highway system, indicate the State route and segment number at the point that each segment is entered. If the beginning of a segment occurs at a physical feature, then the point of reference is at the physical feature and not the sign. At intersections, signs are used to identify beginning or ending State routes or segments.



Users of the LRS

Locations of all intersections, structures, and other points of interest are field verified and inventoried in the RMS. This information can be displayed on Straight Line Diagrams (SLD's) which can be viewed in the RMS, or hardcopy form. SLD books are refreshed and printed annually for distribution to the Department's District and County offices, as well as too many external entities.

A list of those within the Department that use the LRS to identify locations in the RMS and in the field includes personnel from the following organizations: Pavement Testing, County Maintenance, Traffic, Design, Surveys, Construction, Bridge, Permits, Crash Review, Planning and Programming, Posted & Bonded Roads, Tort Liability, and Emergency Management.

Users outside the Department include: County & Municipal governments, County 911, Planning Commissions, Federal Highway Administration, State & Local Police, Local Emergency Management, Delivery Services (UPS, Fed Ex, etc.), Fire Departments, Utility Companies, Contractors, and Consultants.

Without segment markers located in the field, all of these users would have to rely solely on the SLD, which would be extremely cumbersome at best and impossible for some.

Verification, QA & QC

In order to assure that LRS information is indicated properly in the RMS, on SLD's, and in the field, LRS Quality Assurance (QA) and Quality Commitment (QC) programs are performed each year. The Bureau of Operations, Asset Management Division, Roadway Inventory & Testing Unit (RITU) performs all Statewide QC testing. Field verification and QA is also performed by RITS, except in Engineering Districts 2-0, 11-0, and 12-0, where it is done "in-house." Each Engineering District is responsible for its own LRS completeness and maintenance with respect to the RMS.

Twenty percent of each county is field tested annually as part of the QA program, and five percent of each county is tested for the annual QC program. The goal of the QC program is to maintain at least 90% accuracy between the RMS and the actual field locations of highway features. Annual QC ratings are developed and reported to the Engineering Districts.









































Field testing is performed by two-person teams (a permanent employee that operates the test, and a temporary employee that drives the device) with the use of vans equipped with an on-board computer and a Data Measurement Subsystem. Testing is typically performed during the months of April through November.

Vehicle location and roadway features are displayed on the van's computer screen in SLD format, and the software accepts operator inputs verifying or modifying roadway feature locations, as well as comments. Though the system can function at greater speed, test speeds are typically less than 25 mph to ensure accuracy.

There are five categories of information that is verified and/or modified:

1. State Route Length
2. Segment Length
3. Roadway Geometry (lane count, pavement & shoulder types & widths)
4. Intersecting Feature Location (intersections & bridges)
5. Segment Marker Location

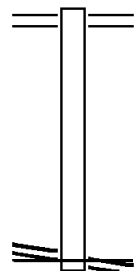
STRAIGHT LINE DIAGRAM (SLD) ANNUAL REFRESH ATTRIBUTE KEY PAGE 1 OF 2

 SEGMENT MARKER	 AHEAD LEFT INTER STATE OWNED	 RAILROAD CROSSING	 INTERSTATE MILEPOST
 TURNBACK	 AHEAD LEFT INTER NON-STATE	 RAILROAD OVER-PASS	 MFC BEGIN
 NULL	 AHEAD RIGHT INTE STATE OWNED	 OVER-PASS	 MUNICIPAL BOUNDARY
 UNDIVIDED HIGHWAY	 AHEAD RIGHT INTE NON-STATE	 BRIDGE END	 VILLAGE BEGIN
 PHYSICALLY DIVIDED	 BACK LEFT INTER STATE OWNED	 BRIDGE BEGIN	AH - LENGTH FORWARD TO NEXT SEGMENT BEGIN BK - LENGTH BACKWARD TO PREVIOUS SEGMENT BEGIN
 PAINT DIVIDED	 BACK LEFT INTER NON-STATE	 TUNNEL	
 INTERSECTION AHEAD	 BACK RIGHT INTER STATE OWNED	 SIGN STRUCTURE	MFC - MAINTENANCE FUNCTIONAL CLASS A = INTERSTATE EXPRESSWAY AND/OR PRINCIPLE ARTERIAL C = MINOR ARTERIAL D = COLLECTOR E = LOCAL ACCESS F = INTERCHANGE RAMP
 INTERSECTION BACK	 BACK RIGHT INTER NON-STATE	 P3 BRIDGE	
 REFERENCE AHEAD/BACK	 T-LEFT INTERSEC STATE OWNED	 RETAINING WALL	
 DIVIDED CONNECTOR	 T-LEFT INTERSEC NON-STATE	 BRIDGE/CULVERT UNDER FILL	NULL AND TURNBACK SEGMENTS ARE DISPLAYED IN THE DEPARTMENT'S ROADWAY MANAGEMENT SYSTEM (RMS) AS 100 FEET IN LENGTH. ACTUAL SEGMENT AND SECTION LENGTHS MAY VARY SIGNIFICANTLY
 CROSS INTERSEC STATE OWNED	 T-RIGHT INTERSEC STATE OWNED	 PIPE (STAMPP)	
 CROSS INTERSEC NON-STATE	 T-RIGHT INTERSEC NON-STATE	 ROTARY INTERSEC	

EXTRACT DATE: 12/18/2023 ROADWAY MANAGEMENT SYSTEM PAGE NUMBER: 245
 PRINT DATE: 12/19/2023 SLD COUNTY/SR - ANNUAL PRINT COUNTY: MIFFLIN
 DIR: W TOTAL LEN: .355 MI. DIST: 02-7 SR: 9402
 LEFT MUN: ARMAGH T RIGHT MUN: ARMAGH T

001875 FT

001875 FT TWENTY-EIGHTH DIVISION
 0010/1875 (SR0322 SEG 0031/1109)

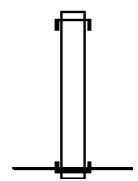


0 0 00000 0 00 0000+00 000000 FT
 TWENTY-EIGHTH DIVISION
 (SR0322 SEG 0041/0000) 0010/0000

NC OLD 322 RD
 000000 FT TWENTY-EIGHTH DIVISION
 (SR0322 SEG 0041/0000)
 MFC BEGIN = F
 0010/0000 LENGTH(AH 1875 BK 0000)

EXTRACT DATE: 12/18/2023 ROADWAY MANAGEMENT SYSTEM PAGE NUMBER: 244
 PRINT DATE: 12/19/2023 SLD COUNTY/SR - ANNUAL PRINT COUNTY: MIFFLIN
 DIR: E TOTAL LEN: .061 MI. DIST: 02-7 SR: 9302
 LEFT MUN: ARMAGH T RIGHT MUN: ARMAGH T

000320 FT
 000000 FT

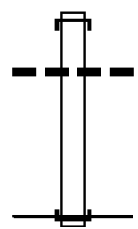


000320 FT
 INTER-AHD END OF SR 9302 SH
 0010/0320 (GOVT)
 000000 FT 0 0 00000 0 00 0000+00
 NC TRUCK ESCAPE LN
 INTER-BK TWENTY EIGHTH DIVISION
 (SR0322 SEG 0030/2590)
 MFC BEGIN = F
 0010/0000 LENGTH(AH 0320 BK 0000)

EXTRACT DATE: 12/18/2023 ROADWAY MANAGEMENT SYSTEM PAGE NUMBER: 243
 PRINT DATE: 12/19/2023 SLD COUNTY/SR - ANNUAL PRINT COUNTY: MIFFLIN
 DIR: N TOTAL LEN: .062 MI. DIST: 02-7 SR: 9101
 LEFT MUN: LEWISTOWN B RIGHT MUN: LEWISTOWN B

000327 FT

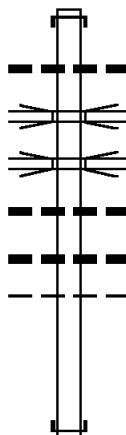
000000 FT



000327 FT
 INTER-AHD MAIN ST
 0010/0327 (SR3001 SEG 0010/0144)
 018 "DIA CIRC CONCR
 0010/0005 LEN=0058 INSTALLED UNKN
 000000 FT 0 0 00000 0 00 0000+00
 NC MAIN ST
 INTER-BK MAIN ST
 (SR3006 SEG 0071/0765)
 MFC BEGIN = F
 0010/0000 LENGTH(AH 0327 BK 0000)

DIR: W TOTAL LEN: .446 MI. DIST: 02-7 SR: 8018
 LEFT MUN: DERRY T RIGHT MUN: DERRY T

002353 FT

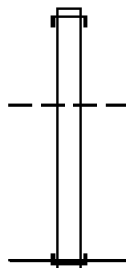


001026 FT

002353 FT
 INTER-AHD TWENTY EIGHTH DIVISION
 0250/1327 (SR0022 SEG 0563/1470)
 024 "DIA CIRC CONCR
 0250/0896 LEN=0055 INSTALLED UNKN
 LR 788
 0250/0776 OP ID 44/0022/0573/0000
 LR 788
 0250/0752 OP ID 44/0022/0572/0000
 018 "DIA CIRC CONCR
 0250/0418 LEN=0040 INSTALLED UNKN
 018 "DIA CIRC CONCR
 0250/0213 LEN=0060 INSTALLED UNKN
 DERRY
 0250/0091 LEWISTOWN B
 001026 FT 1 0 00033 3 01 0050+30
 NC 0250 RAMP RD
 INTER-BK CHARLES ST
 (SR3002 SEG 0100/1837)
 0250/0000 LENGTH(AH 1327 BK 1026)

INTER-AHD CHARLES ST
 0010/1026 (SR3002 SEG 0100/1837)

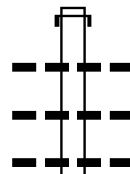
000000 FT



0010/0091 DERRY
 LEWISTOWN B
 000000 FT 1 0 00033 3 01 0050+30
 NC 0010 RAMP RD
 INTER-BK TWENTY EIGHTH DIVISION
 (SR0022 SEG 0562/1528)
 MFC BEGIN = F
 0010/0000 LENGTH(AH 1026 BK 0000)

EXTRACT DATE: 12/18/2023 ROADWAY MANAGEMENT SYSTEM PAGE NUMBER: 241
 PRINT DATE: 12/19/2023 SLD COUNTY/SR - ANNUAL PRINT COUNTY: MIFFLIN
 DIR: E TOTAL LEN: 1.032 MI. DIST: 02-7 SR: 8016
 LEFT MUN: DERRY T RIGHT MUN: DERRY T

005450 FT



005450 FT	SR 3006	SH
INTER-AHD	(SR3006	SEG 0081/2770)
0260/1416	018 "DIA	CIRC CONCR
0260/1199	LEN=0040	INSTALLED UNKN
0260/0828	018 "DIA	CIRC CONCR
0260/0511	LEN=0040	INSTALLED UNKN
	018 "DIA	CIRC CONCR
	LEN=0060	INSTALLED UNKN

EXTRACT DATE: 12/18/2023
PRINT DATE: 12/19/2023


ROADWAY MANAGEMENT SYSTEM
SLD COUNTY/SR - ANNUAL PRINT

PAGE NUMBER: 240
COUNTY: MIFFLIN

DIR: E TOTAL LEN: 1.032 MI.
LEFT MUN: DERRY T

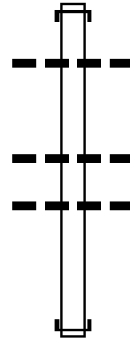
DIST: 02-7 SR: 8016
RIGHT MUN: DERRY T

004034 FT



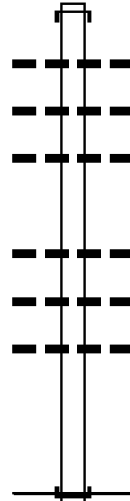
0260/0379 018 " DIA CIRC CONCR
0260/0335 LEN=0030 INSTALLED UNKN
004034 FT BMSSEN 44/8016/0260/0000
INTER-BK 0 0 00000 0 00 0000+00
RAMP B RD
(SR8016 SEG 0250/1680)
SR 22
BMSBG 44/8016/0260/0000
5 0260/0000 LENGTH(AH 1416 BK 1680)

002354 FT



INTER-AHD RAMP B RD
0250/1680 (SR8016 SEG 0260/0000)
0250/1530 024 " DIA CIRC CONCR
LEN=0030 INSTALLED UNKN
0250/0532 030 " DIA CIRC CONCR
LEN=0147 INSTALLED UNKN
0250/0038 024 " DIA CIRC CONCR
LEN=0045 INSTALLED UNKN
002354 FT 0 0 00000 0 00 0000+00
NC RAMP B RD
INTER-BK TWENTY EIGHTH DIVISION
(SR0022 SEG 0613/0000)
5 0250/0000 LENGTH(AH 1680 BK 2354)

000000 FT



INTER-AHD TWENTY EIGHTH DIVISION
0010/2354 (SR0022 SEG 0612/0000)
0010/2238 018 " DIA CIRC CONCR
LEN=0053 INSTALLED UNKN
0010/1780 030 " DIA CIRC METAL
LEN=0055 INSTALLED UNKN
0010/1575 018 " DIA CIRC CONCR
LEN=0047 INSTALLED UNKN
0010/0501 018 " DIA CIRC CONCR
LEN=0025 INSTALLED UNKN
0010/0343 018 " DIA CIRC CONCR
LEN=0100 INSTALLED UNKN
0010/0130 018 " DIA CIRC CONCR
LEN=0100 INSTALLED UNKN
000000 FT 0 0 00000 0 00 0000+00
NC RAMP A RD
INTER-BK SR 3006 SH
(SR3006 SEG 0080/2806)
MFC BEGIN = F
5 0010/0000 LENGTH(AH 2354 BK 0000)

EXTRACT DATE: 12/18/2023 ROADWAY MANAGEMENT SYSTEM PAGE NUMBER: 239
 PRINT DATE: 12/19/2023 SLD COUNTY/SR - ANNUAL PRINT COUNTY: MIFFLIN
 DIR: E TOTAL LEN: 1.610 MI. DIST: 02-7 SR: 8014
 LEFT MUN: DERRY T RIGHT MUN: DERRY T

008501 FT

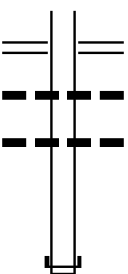


007343 FT

008501 FT
 INTER-AHD VIETNAM VETS MEM HW
 0270/1158 (SR0022 SEG 0533/0000)
 RAMP F
 0270/1014 (SR8014 SEG 0260/0000)
 0270/0804 BMS EN 44/8014/0270/0701
 0 0 00000 0 00 0000+00
 SR 3023
 0270/0701 BMSBG 44/8014/0270/0701
 018 "DIA CIRC CONCR
 0270/0691 LEN=0034 INSTALLED UNKN
 0270/0444 BMS EN 44/8014/0270/0265
 0 0 00000 0 00 0000+00
 TR. KISHACOQUILLAS CREE
 0270/0265 BMSBG 44/8014/0270/0265
 018 "DIA CIRC CONCR
 0270/0233 LEN=0035 INSTALLED UNKN
 SIGN: 2 CHORD TRUSS
 0270/0194 BMSID 44/8014/0270/0194
 007343 FT 0 0 00000 0 00 0000+00
 NC RAMP A RD
 INTER-BK TWENTY EIGHTH DIVISION
 (SR0322 SEG 0270/0371)
 0270/0000 LENGTH(AH 1158 BK 0442)

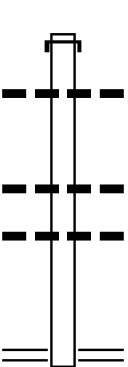
DIR: E TOTAL LEN: 1.610 MI. DIST: 02-7 SR: 8014
 LEFT MUN: DERRY T RIGHT MUN: DERRY T

006901 FT



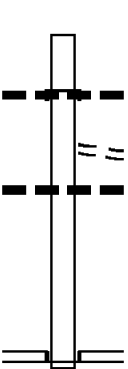
0260/0442 ORT VALLEY RD
 (SR3023 SEG 0010/2403)
 018 "DIA CIRC CONCR
 0260/0366 LEN=0035 INSTALLED UNKN
 024 "DIA CIRC CONCR
 0260/0176 LEN=0200 INSTALLED UNKN
 006901 FT 0 0 00000 0 00 0000+00
 NC RAMP F RD
 INTER-BK SR 8014 SH
 (SR8014 SEG 0270/1014)
 0260/0000 LENGTH(AH 0442 BK 1472)

005429 FT



INTER-AHD VIETNAM VETS MEM HW
 0250/1472 (SR0022 SEG 0523/0794)
 018 "DIA CIRC CONCR
 0250/1340 LEN=0045 INSTALLED UNKN
 018 "DIA CIRC CONCR
 0250/0284 LEN=0060 INSTALLED UNKN
 018 "DIA CIRC CONCR
 0250/0068 LEN=0035 INSTALLED UNKN
 005429 FT 0 0 00000 0 00 0000+00
 NC RAMP G RD
 ORT VALLEY RD
 (SR3023 SEG 0010/2403)
 0250/0000 LENGTH(AH 1472 BK 0185)

005244 FT

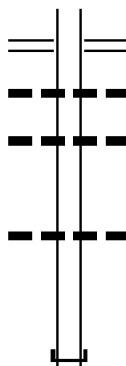


INTER-AHD VIETNAM VETS MEM HW
 (SR0022 SEG 0532/1334)
 018 "DIA CIRC CONCR
 0040/0185 LEN=0096 INSTALLED UNKN
 FROM 3023/0010 SH
 0040/0073 (CONN)
 018 "DIA CIRC CONCR
 0040/0013 LEN=0045 INSTALLED UNKN
 005244 FT 0 0 00000 0 00 0000+00
 NC RAMP H RD
 ORT VALLEY RD
 (SR3023 SEG 0010/1612)
 INTER-BK RAMP E RD
 (SR8014 SEG 0030/1095)
 0040/0000 LENGTH(AH 0185 BK 1095)

INTER-AHD RAMP H RD
 (SR8014 SEG 0040/0000)

DIR: E TOTAL LEN: 1.610 MI. DIST: 02-7 SR: 8014
 LEFT MUN: DERRY T RIGHT MUN: DERRY T

004149 FT



0030/1095 ORT VALLEY RD
 (SR3023 SEG 0010/1612)
 018 " DIA CIRC CONCR
 0030/1055 LEN=0041 INSTALLED UNKN
 018 " DIA CIRC CONCR
 0030/1051 LEN=0035 INSTALLED UNKN

0030/0147 024 " DIA CIRC CONCR
 LEN=0160 INSTALLED UNKN
 004149 FT 0 0 00000 0 00 0000+00
 NC RAMP E RD
 INTER-BK VIETNAM VETS MEM HW
 (SR0022 SEG 0532/0000)
 0030/0000 LENGTH(AH 1095 BK 1959)

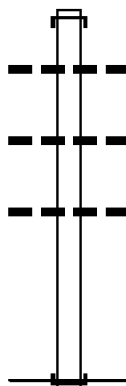
INTER-AHD TWENTY EIGHTH DIVISION
 0020/1959 (SR0322 SEG 0261/3262)

002190 FT



0020/0910 018 " DIA CIRC CONCR
 LEN=0033 INSTALLED UNKN
 0020/0867 BMSEN 44/8014/0020/0000
 002190 FT 0 0 00000 0 00 0000+00
 INTER-BK RAMP C RD
 (SR8014 SEG 0010/2190)
 SR 322 EB
 BMSBG 44/8014/0020/0000
 0020/0000 LENGTH(AH 1959 BK 2190)

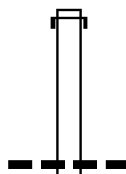
000000 FT



INTER-AHD RAMP C RD
 0010/2190 (SR8014 SEG 0020/0000)
 018 " DIA CIRC CONCR
 0010/2153 LEN=0035 INSTALLED UNKN
 018 " DIA CIRC CONCR
 0010/1298 LEN=0080 INSTALLED UNKN
 018 " DIA CIRC CONCR
 0010/0652 LEN=0080 INSTALLED UNKN
 000000 FT 0 0 00000 0 00 0000+00
 NC RAMP C RD
 INTER-BK VIETNAM VETS MEM HW
 (SR0022 SEG 0522/0221)
 MFC BEGIN = F
 0010/0000 LENGTH(AH 2190 BK 0000)

EXTRACT DATE: 12/18/2023 ROADWAY MANAGEMENT SYSTEM PAGE NUMBER: 236
PRINT DATE: 12/19/2023 SLD COUNTY/SR - ANNUAL PRINT COUNTY: MIFFLIN
DIR: E TOTAL LEN: 1.080 MI. DIST: 02-7 SR: 8012
LEFT MUN: GRANVILLE T RIGHT MUN: GRANVILLE T

005702 FT

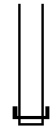


005702 FT
INTER-AHD VIETNAM VETS MEM HW
0750/1894 (SR0022 SEG 0452/1850)

0750/0240 024 " DIA CIRC CONCR
LEN=0150 INSTALLED UNKN

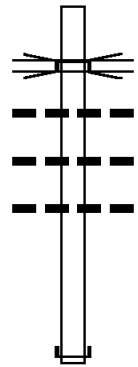
DIR: E TOTAL LEN: 1.080 MI. DIST: 02-7 SR: 8012
 LEFT MUN: GRANVILLE T RIGHT MUN: GRANVILLE T

003808 FT



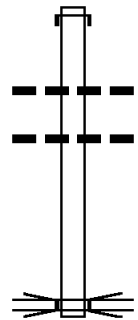
003808 FT 0 0 00000 0 00 0000+00
 NC RAMP M RD
 INTER-BK SR 3002 SH
 (SR3002 SEG 0011/0547)
 0750/0000 LENGTH(AH 1894 BK 1715)

002093 FT



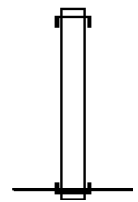
INTER-AHD SR 3002 SH
 (SR3002 SEG 0010/0000)
 00 22 WB
 0510/1715 OP ID 44/0022/0453/0000
 030 "DIA CIRC CONCR
 0510/1653 LEN=0035 INSTALLED UNKN
 018 "DIA CIRC CONCR
 0510/1130 LEN=0040 INSTALLED UNKN
 024 "DIA CIRC CONCR
 0510/0638 LEN=0244 INSTALLED UNKN
 002093 FT 0 0 00000 0 00 0000+00
 NC RAMP P RD
 INTER-BK VIETNAM VETERANS MEM HW
 (SR0022 SEG 0453/1444)
 0510/0000 LENGTH(AH 1715 BK 1343)

000750 FT



INTER-AHD VIETNAM VETERANS MEM HW
 0500/1343 (SR0022 SEG 0453/0802)
 018 "DIA CIRC CONCR
 0500/0586 LEN=0040 INSTALLED UNKN
 018 "DIA CIRC CONCR
 0500/0095 LEN=0045 INSTALLED UNKN
 000750 FT 0 0 00000 0 00 0000+00
 00 22 WB
 OP ID 44/0022/0453/0000
 NC RAMP Q RD
 INTER-BK SR 3002 SH
 (SR3002 SEG 0011/0000)
 0500/0000 LENGTH(AH 1343 BK 0750)

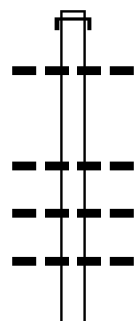
000000 FT



INTER-AHD SR 3002 SH
 0010/0750 (SR3002 SEG 0010/0411)
 000000 FT 0 0 00000 0 00 0000+00
 NC RAMP N RD
 INTER-BK VIETNAM VETERANS MEM HW
 (SR0022 SEG 0442/1359)
 MFC BEGIN = F
 0010/0000 LENGTH(AH 0750 BK 0000)

EXTRACT DATE: 12/18/2023 ROADWAY MANAGEMENT SYSTEM PAGE NUMBER: 234
 PRINT DATE: 12/19/2023 SLD COUNTY/SR - ANNUAL PRINT COUNTY: MIFFLIN
 DIR: W TOTAL LEN: 1.020 MI. DIST: 02-7 SR: 8010
 LEFT MUN: ARMAGH T RIGHT MUN: ARMAGH T

005386 FT


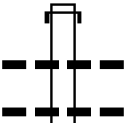
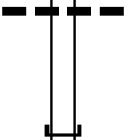
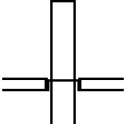
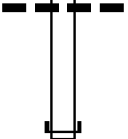
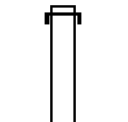
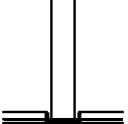


003688 FT

005386 FT
 INTER-AHD TWENTY EIGHTH DIVISION
 0760/1698 (SR0322 SEG 0142/1005)
 0760/1653 036 "DIA CIRC CONCR
 LEN=0044 INSTALLED 1998

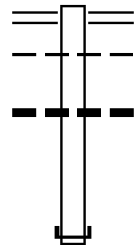
 0760/0624 018 "DIA CIRC CONCR
 LEN=0050 INSTALLED 1998
 0760/0484 018 "DIA CIRC CONCR
 LEN=0065 INSTALLED 1998
 0760/0048 018 "DIA CIRC CONCR
 LEN=0025 INSTALLED 1998
 003688 FT 0 0 00000 0 00 0000+00
 NC RAMP B RD

DIR: W TOTAL LEN: 1.020 MI. DIST: 02-7 SR: 8010
 LEFT MUN: ARMAGH T RIGHT MUN: ARMAGH T

		INTER-BK SR 1006 WB (SR1006 SEG 0011/0000) 0760/0000 LENGTH(AH 1698 BK 1621)
		INTER-AHD SR 1006 EB (SR1006 SEG 0010/0000) 0750/1621 018 "DIA CIRC CONCR 0750/1609 LEN=0026 INSTALLED 1998 0750/1152 018 "DIA CIRC CONCR LEN=0060 INSTALLED 1998
002067 FT		0750/0173 018 "DIA CIRC CONCR LEN=0040 INSTALLED 1998 002067 FT 0 0 00000 0 00 0000+00 NC RAMP C RD INTER-BK TWENTY EIGHTH DIVISION (SR0322 SEG 0142/0249) 0750/0000 LENGTH(AH 1621 BK 1027)
		INTER-AHD SR 8010 RAMP SEG 250 (SR8010 SEG 0250/0000) SR 1006 EB 0500/1027 (SR1006 SEG 0011/0367) (SR1006 SEG 0010/0369)
001040 FT		0500/0133 018 "DIA CIRC CONCR LEN=0056 INSTALLED 1998 001040 FT 0 0 00000 0 00 0000+00 NC RAMP A RD INTER-BK TWENTY EIGHTH DIVISION (SR0322 SEG 0143/1009) 0500/0000 LENGTH(AH 1027 BK 1040)
		INTER-AHD TWENTY EIGHTH DIVISION (SR0322 SEG 0133/2200) 0250/1040
000000 FT		000000 FT 0 0 00000 0 00 0000+00 NC RAMP D RD SR 1006 EB (SR1006 SEG 0011/0367) (SR1006 SEG 0010/0369) INTER-BK SR 8010 RAMP SEG 500 (SR8010 SEG 0500/1027) MFC BEGIN = F 0250/0000 LENGTH(AH 1040 BK 0000)

EXTRACT DATE: 12/18/2023 ROADWAY MANAGEMENT SYSTEM PAGE NUMBER: 232
 PRINT DATE: 12/19/2023 SLD COUNTY/SR - ANNUAL PRINT COUNTY: MIFFLIN
 DIR: E TOTAL LEN: .588 MI. DIST: 02-7 SR: 8008
 LEFT MUN: LEWISTOWN B RIGHT MUN: LEWISTOWN B

003105 FT



002396 FT

003105 FT WALNUT ST
 0500/0709 (SR0522 SEG 0080/0095)
 LEWISTOWN
 0500/0535 DERRY T
 018 " DIA CIRC CONCR
 0500/0508 LEN=0055 INSTALLED UNKN
 002396 FT 1 0 00788 2 05 0000+00
 NC RAMP A RD
 INTER-BK TWENTY EIGHTH DIVISION
 (SR0022 SEG 0563/0250)
 5 0500/0000 LENGTH(AH 0709 BK 0863)


EXTRACT DATE: 12/18/2023
PRINT DATE: 12/19/2023

ROADWAY MANAGEMENT SYSTEM
SLD COUNTY/SR - ANNUAL PRINT

PAGE NUMBER: 231
COUNTY: MIFFLIN

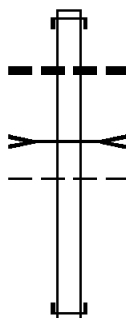
DIR: E TOTAL LEN: .588 MI.
LEFT MUN: LEWISTOWN B

DIST: 02-7 SR: 8008
RIGHT MUN: LEWISTOWN B



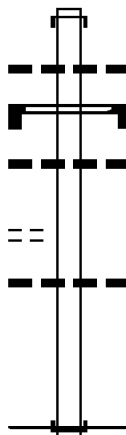
DIR: W TOTAL LEN: .358 MI. DIST: 02-7 SR: 8006
 LEFT MUN: DERRY T RIGHT MUN: DERRY T

001888 FT



001888 FT INTER-AHD ELECTRIC AV
 0500/0528 (SR1005 SEG 0050/0276)
 0500/0412 018 " DIA CIRC CONCR
 LEN=0060 INSTALLED UNKN
 BRANCH KISHACOQUILLAS C
 STRUCTURE LENGTH 23 FT
 0500/0394 BMSID 44/0022/0542/0746
 DERRY
 0500/0216 LEWISTOWN B
 001360 FT 1 0 00788 2 07 0000+00
 NC RAMP C RD
 INTER-BK TWENTY EIGHTH DIVISION
 (SR0022 SEG 0553/0172)
 0500/0000 LENGTH(AH 0528 BK 1360)

001360 FT



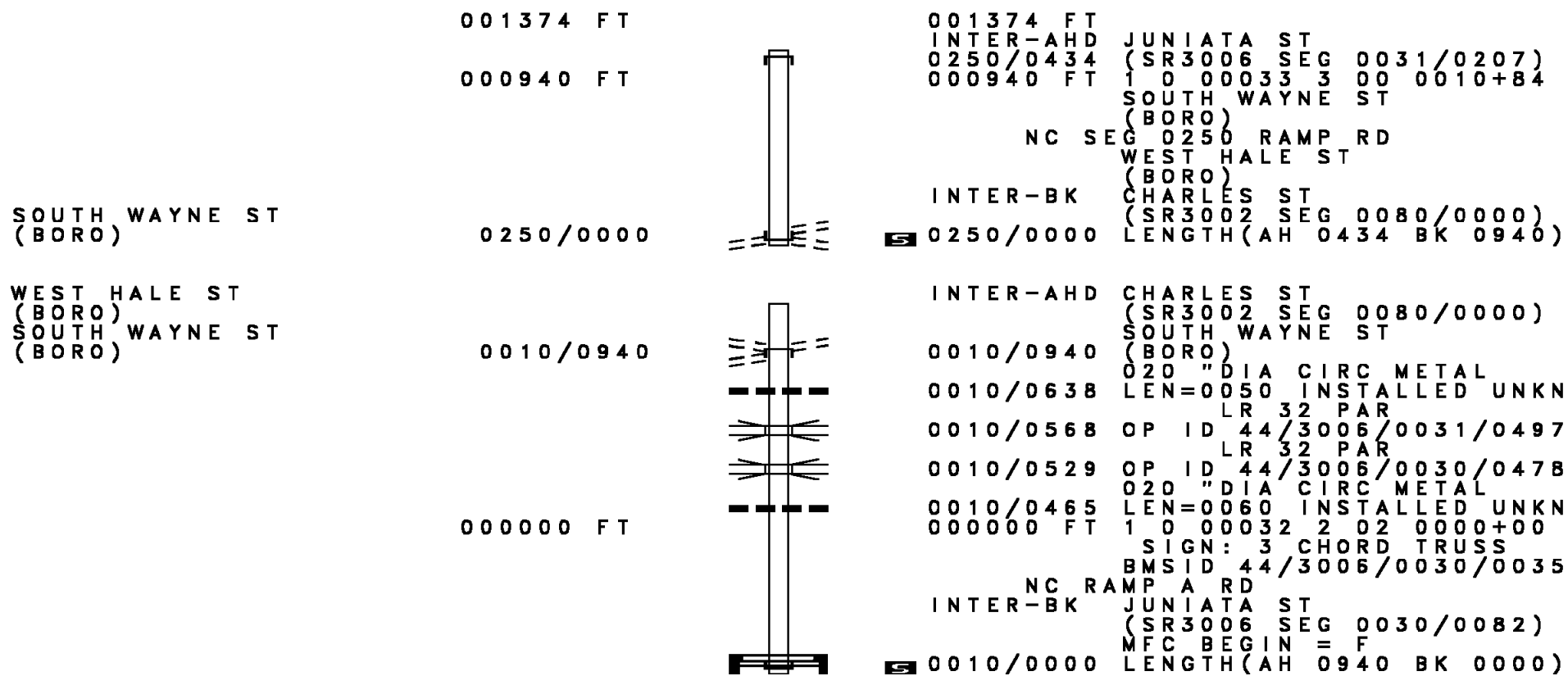
INTER-AHD TWENTY EIGHTH DIVISION
 0250/1360 (SR0022 SEG 0543/0054)
 0250/1076 018 " DIA CIRC CONCR
 LEN=0030 INSTALLED UNKN
 SIGN: 2 CHORD TRUSS
 0250/0860 BMSID 44/0022/0543/0488
 0250/0766 018 " DIA CIRC CONCR
 LEN=0030 INSTALLED UNKN
 0250/0075 018 " DIA CIRC CONCR
 000000 FT LEN=0060 INSTALLED UNKN
 000000 FT 1 0 00788 2 08 0000+00
 NC RAMP A-2 RD
 INTER-BK ELECTRIC AV
 (SR1005 SEG 0050/0740)
 MFC BEGIN = F
 0250/0000 LENGTH(AH 1360 BK 0000)

FROM 1005/0050 SH
 (CONN)

0250/0124

000000 FT

DIR: E TOTAL LEN: .260 MI. DIST: 02-7 SR: 8005
 LEFT MUN: LEWISTOWN B RIGHT MUN: LEWISTOWN B



001374 FT

000940 FT

SOUTH WAYNE ST
(BORO)

0250/0000

WEST HALE ST
(BORO)
SOUTH WAYNE ST
(BORO)

0010/0940

000000 FT

001374 FT

INTER-AHD JUNIATA ST
0250/0434 (SR3006 SEG 0031/0207)
000940 FT 1 0 00033 3 00 0010+84

SOUTH WAYNE ST
(BORO)

NC SEG 0250 RAMP RD
WEST HALE ST
(BORO)

INTER-BK

CHARLES ST
(SR3002 SEG 0080/0000)

0250/0000 LENGTH(AH 0434 BK 0940)

INTER-AHD

CHARLES ST
(SR3002 SEG 0080/0000)
SOUTH WAYNE ST
(BORO)

0010/0940

020 "DIA CIRC METAL

0010/0638 LEN=0050 INSTALLED UNKN

LR 32 PAR

0010/0568 OP ID 44/3006/0031/0497

LR 32 PAR

0010/0529 OP ID 44/3006/0030/0478

020 "DIA CIRC METAL

0010/0465 LEN=0060 INSTALLED UNKN

1 0 00032 2 02 0000+00

000000 FT

SIGN: 3 CHORD TRUSS
BMSID 44/3006/0030/0035

NC RAMP A RD

INTER-BK

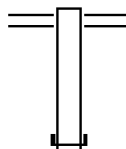
JUNIATA ST
(SR3006 SEG 0030/0082)

0010/0000 LENGTH(AH 0940 BK 0000)

MFC BEGIN = F

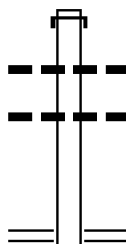
DIR: S TOTAL LEN: .472 MI. DIST: 02-7 SR: 8004
 LEFT MUN: DERRY T RIGHT MUN: DERRY T

002490 FT
 002253 FT



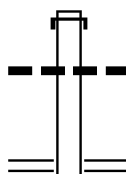
002490 FT FERGUSON VALLEY RD
 0272/0237 (SR1007 SEG 0010/1045)
 002253 FT 0 0 00000 0 00 0000+00
 NC RAMP B-2 RD
 INTER-BK TWENTY EIGHTH DIVISION
 (SR0322 SEG 0251/0550)
 0272/0000 LENGTH(AH 0237 BK 0227)

002026 FT



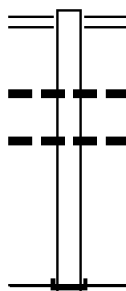
INTER-AHD TWENTY EIGHTH DIVISION
 0262/0227 (SR0322 SEG 0251/0376)
 018 " DIA CIRC CONCR
 0262/0182 LEN=0132 INSTALLED 2019
 018 " DIA CIRC CONCR
 0262/0110 LEN=0075 INSTALLED 2019
 002026 FT 0 0 00000 0 00 0000+00
 NC RAMP B-3 RD
 FERGUSON VALLEY RD
 (SR1007 SEG 0010/1045)
 0262/0000 LENGTH(AH 0227 BK 0914)

001112 FT



INTER-AHD TWENTY EIGHTH DIVISION H
 0020/0914 (SR0322 SEG 0250/0999)
 018 " DIA CIRC CONCR
 0020/0428 LEN=0090 INSTALLED UNKN
 001112 FT 1 0 00788 2 11 0005+37
 FERGUSON VALLEY RD
 (SR4013 SEG 0200/0078)
 0020/0000 LENGTH(AH 0914 BK 1112)

000000 FT

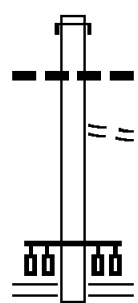


0010/1112 FERGUSON VALLEY RD
 (SR4013 SEG 0200/0078)
 018 " DIA CIRC CONCR
 0010/0507 LEN=0040 INSTALLED UNKN
 018 " DIA CIRC CONCR
 0010/0260 LEN=0040 INSTALLED UNKN
 000000 FT 1 0 00788 2 11 0012+32
 NC RAMP B-1 RD
 INTER-BK TWENTY EIGHTH DIVISION
 (SR0322 SEG 0250/0448)
 MFC BEGIN = F
 0010/0000 LENGTH(AH 1112 BK 0000)

EXTRACT DATE: 12/18/2023 ROADWAY MANAGEMENT SYSTEM PAGE NUMBER: 227
 PRINT DATE: 12/19/2023 SLD COUNTY/SR - ANNUAL PRINT COUNTY: MIFFLIN
 DIR: S TOTAL LEN: .448 MI. DIST: 02-7 SR: 8002
 LEFT MUN: BROWN T RIGHT MUN: BROWN T

002364 FT

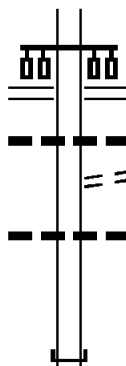
001787 FT



002364 FT
 INTER-AHD TWENTY EIGHTH DIVISION
 0750/0577 (SR0322 SEG 0190/0568)
 036 " DIA CIRC METAL
 0750/0075 LEN=0100 INSTALLED UNKN
 FROM 0655/0320 SH
 0750/0067 (CONN)
 001787 FT 1 0 00788 2 02 0008+24
 NC RAMP C-2 RD
 SR 0655 SH
 (SR0655 SEG 0321/0455)
 (SR0655 SEG 0320/0430)
 5 0750/0000 LENGTH(AH 0577 BK 0561)

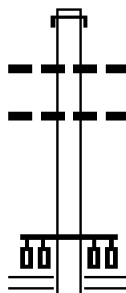
DIR: S TOTAL LEN: .448 MI. DIST: 02-7 SR: 8002
 LEFT MUN: BROWN T RIGHT MUN: BROWN T

001226 FT



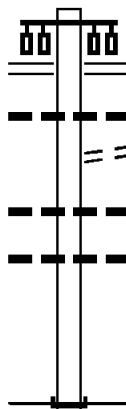
SR 0655 SH
 (SR0655 SEG 0320/0805)
 (SR0655 SEG 0321/0830)
 0500/0561
 0500/0504 036 " DIA CIRC METAL
 LEN=0055 INSTALLED 1998
 TO 0655/0320 SH
 0500/0472 (CONN)
 018 " DIA CIRC CONCR
 0500/0341 LEN=0040 INSTALLED 1998
 001226 FT 1 0 00788 2 01 0000+00
 NC RAMP C-1 RD
 INTER-BK TWENTY EIGHTH DIVISION
 (SR0322 SEG 0191/0753)
 0500/0000 LENGTH(AH 0561 BK 0757)

000469 FT



INTER-AHD TWENTY EIGHTH DIVISION
 0250/0757 (SR0322 SEG 0183/1501)
 024 " DIA CIRC CONCR
 0250/0500 LEN=0043 INSTALLED 1998
 024 " DIA CIRC CONCR
 0250/0030 LEN=0040 INSTALLED 1998
 000469 FT 1 0 00788 2 04 0000+00
 NC RAMP C-4 RD
 SR 0655 SH
 (SR0655 SEG 0320/0719)
 (SR0655 SEG 0321/0763)
 0250/0000 LENGTH(AH 0757 BK 0469)

000000 FT



SR 0655 SH
 (SR0655 SEG 0320/0373)
 (SR0655 SEG 0321/0383)
 0010/0469
 0010/0440 018 " DIA CIRC CONCR
 LEN=0045 INSTALLED 1998
 TO 0655/0321 SH
 0010/0409 (CONN)
 018 " DIA CIRC CONCR
 0010/0335 LEN=0040 INSTALLED 1998
 018 " DIA CIRC CONCR
 0010/0075 LEN=0040 INSTALLED 1998
 000000 FT 1 0 00788 2 03 0007+86
 NC RAMP C-3 RD
 INTER-BK TWENTY EIGHTH DIVISION
 (SR0322 SEG 0182/1717)
 MFC BEGIN = F
 0010/0000 LENGTH(AH 0469 BK 0000)

000004 FT		000004 FT	7036/0000 LENGTH(AH 1099 BK 0004) INTER-AHD OLD SR 0022 0034/0004 (TWP) 042 " DIA CIRC CONCR 0034/0002 LEN=9999 INSTALLED UNKN 000000 FT 1 0 00033 0 03 1038+45 NC SR 0022 BUSINESS INTER-BK OLD SR 0022 (TWP) MFC BEGIN = D	
000000 FT		5 0034/0000 LENGTH(AH 0004 BK 2055)		
000000 FT		000000 FT		
000000 FT		7030/0000 LENGTH(AH 2055 BK 3169)		
000000 FT		000000 FT		
000000 FT		7020/0000 LENGTH(AH 3169 BK 0682)		
LTH AH 000682 BK 000000 7011/0000		000000 FT	000000 FT	7010/0000 LENGTH(AH 0682 BK 0000)

EXTRACT DATE: 12/18/2023 ROADWAY MANAGEMENT SYSTEM PAGE NUMBER: 224
PRINT DATE: 12/19/2023 SLD COUNTY/SR - ANNUAL PRINT COUNTY: MIFFLIN
DIR: B TOTAL LEN: .000 MI. DIST: 02-7 SR: 4021
LEFT MUN: BURNHAM B RIGHT MUN: BURNHAM B

000000 FT



000000 FT
7010/0000 LENGTH(AH 0100 BK 0000)

DIR: B TOTAL LEN: 8.159 MI. DIST: 02-7 SR: 4013
 LEFT MUN: BURNHAM B RIGHT MUN: BURNHAM B

	043081 FT		043081 FT	
			INTER-AHD	FREEDOM AV
				(BORO)
				LOGAN BL
				(SR1005 SEG 0070/0000)
			0210/2753	
			0210/2680	018 " DIA CIRC CONCR
				LEN=0073 INSTALLED 2001
			0210/2244	036 " DIA CIRC CONCR
				LEN=0073 INSTALLED 2001
PLAZA ENTRANCE RD	0210/2208	==		
(PRDR)				
			0210/2075	018 " DIA CIRC CONCR
CONN-LC FROM TO MALL RD	0210/1500	==		LEN=0085 INSTALLED UNKN
(PRDR)				
				COMMONS BLVD
MIFFLIN CO COMMONS	0210/1409	==	0210/1409	(T781)
(PRDR)				
CONN-LC FROM MALL RD	0210/1330	==		
(PRDR)				
			0210/1170	024 " DIA CIRC CONCR
				LEN=0085 INSTALLED UNKN
			0210/0244	048"H 72"W ELLIP CONC
	040328 FT		040328 FT	LEN=0060 INSTALLED UNKN
				2 0 44001 0 09 1274+92
				BURNHAM
				DERRY T
			0210/0000	LENGTH(AH 2753 BK 1865)
MALL ENTER RD	0200/1850	==		
(PRDR)				
MALL EXIT RD	0200/1815	==		
(PRDR)				
			0200/1658	018 " DIA CIRC CONCR
				LEN=0060 INSTALLED UNKN
			0200/1356	018 " DIA CIRC CONCR
				LEN=0040 INSTALLED UNKN
FERGUSON VALLEY RD	0200/0751	==		
(SR1007 SEG 0010/0000)				
				NC WEST FREEDOM AV
			0200/0462	BMS EN 44/4013/0200/0374
				2 0 44001 0 09 1259+86
				LR 788
			0200/0374	BMSBG 44/4013/0200/0374

DIR: B TOTAL LEN: 8.159 MI. DIST: 02-7 SR: 4013
 LEFT MUN: DERRY T RIGHT MUN: DERRY T

Address	Length (FT)	Material / Notes
		018 " DIA CIRC CONCR LEN=0080 INSTALLED UNKN RAMP B-1 RD (SR8004 SEG 0020/0000)
	038463 FT	0200/0078 (SR8004 SEG 0010/1112) 2 0 44001 0 09 1256+27 MFC BEGIN = C
		0200/0000 LENGTH(AH 1865 BK 1103) TRIB BUCK RUN STRUCTURE LENGTH 14 FT BMSID 44/4013/0190/0579
2 0 44001 0 09 1245+31 NOLAN DR (T401)	037360 FT	0190/0044 018 " DIA CIRC CONCR LEN=0033 INSTALLED 2001 NOLAN DR (T783)
		0190/0000 LENGTH(AH 1103 BK 2242)
		072"H 60"W CONC STRUCT LEN=0045 INSTALLED UNKN
RIDGEVIEW DR (T754)	0180/0954	018 " DIA CIRC CONCR LEN=0028 INSTALLED UNKN
	035118 FT	2 0 44001 0 09 1222+97 018 " DIA CIR PLASTIC LEN=0035 INSTALLED 2003
		0180/0000 LENGTH(AH 2242 BK 2484)
		018 " DIA CIR PLASTIC LEN=0040 INSTALLED 2003
WINDING LN (T390)	0170/1473	
		TRIB TO BUCK RUN STRUCTURE LENGTH 26 FT BMSID 44/4013/0170/0831
		024 " DIA CIR PLASTIC LEN=0040 INSTALLED 2003 DERRY
	032634 FT	0170/0051 GRANVILLE T 2 0 44001 0 09 1198+21
		0170/0000 LENGTH(AH 2484 BK 2290)
		018 " DIA CIRC METAL LEN=0030 INSTALLED UNKN
		0160/1680

DIR: B TOTAL LEN: 8.159 MI. DIST: 02-7 SR: 4013
 LEFT MUN: GRANVILLE T RIGHT MUN: GRANVILLE T

		0160/1050	018 "DIA CIR PLASTIC LEN=0030 INSTALLED UNKN
030344 FT		030344 FT	2 0 44001 0 09 1175+18
		0160/0000	LENGTH(AH 2290 BK 1494)
		0150/1099	BMSBG 44/4013/0150/1061
			2 0 44001 0 09 1170+62
			BUCK RUN
		0150/1061	BMSBG 44/4013/0150/1061
		0150/0920	015 "DIA CIRC METAL
			LEN=0055 INSTALLED UNKN
		0150/0709	018 "DIA CIRC CONCR
			LEN=0033 INSTALLED UNKN
028850 FT		028850 FT	2 0 44001 0 09 1160+32
		0150/0000	LENGTH(AH 1494 BK 2532)
		0140/1450	015 "DIA CIRC METAL
			LEN=0060 INSTALLED UNKN
		0140/1395	ORT VALLEY RD (T373)
		0140/0613	036"H 54"W ELLIP METAL
			LEN=0050 INSTALLED 2001
			SAND RIDGE RD
026318 FT		0140/0563	(SR3005 SEG 0050/2862)
		026318 FT	2 0 44001 0 09 1135+07
		0140/0000	LENGTH(AH 2532 BK 2387)
			015 "DIA CIRC METAL
		0130/2299	LEN=0032 INSTALLED UNKN
		0130/1323	018 "DIA CIR PLASTIC
			LEN=0035 INSTALLED UNKN
023931 FT		023931 FT	2 0 44001 0 09 1111+06
			036 "DIA CIRC METAL
			LEN=0040 INSTALLED UNKN
		0130/0000	LENGTH(AH 2387 BK 2586)
		0120/1059	030 "DIA CIRC METAL
			LEN=0040 INSTALLED UNKN

DIR: B TOTAL LEN: 8.159 MI. DIST: 02-7 SR: 4013
 LEFT MUN: GRANVILLE T RIGHT MUN: GRANVILLE T

	0120/0326	018 " DIA CIRC METAL LEN=0033 INSTALLED UNKN
	0120/0282	024 " DIA CIRC METAL LEN=0033 INSTALLED UNKN
021345 FT	021345 FT	2 0 44001 0 09 1085+28
	0120/0000	LENGTH(AH 2586 BK 3630) 015 " DIA CIR PLASTIC
	0110/3626	LEN=0030 INSTALLED 1998
	0110/2261	020"H 27"W ELLIP METAL LEN=0040 INSTALLED UNKN
	0110/1972	015"H 21"W ELLIP METAL LEN=0030 INSTALLED UNKN
	0110/1626	021"H 27"W ELLIP CONC LEN=0035 INSTALLED UNKN
017715 FT	017715 FT	2 0 44001 0 09 1049+06
	0110/0000	021"H 15"W ELLIP METAL LEN=0040 INSTALLED 2005
	0100/2201	LENGTH(AH 3630 BK 2358) 018 " DIA CIRC ALUMIN
	0100/1700	LEN=0045 INSTALLED 2016 015"H 20"W ELLIP METAL LEN=0035 INSTALLED UNKN
015357 FT	015357 FT	2 0 44001 0 09 1025+33
	0100/0000	LENGTH(AH 2358 BK 2536)
012821 FT	0090/0712	BIG RIDGE RD (SR3004 SEG 0010/0000)
	012821 FT	2 0 44001 0 09 1000+04
	0090/0000	LENGTH(AH 2536 BK 2496) 030 " DIA CIR PLASTIC
	0080/2365	LEN=0040 INSTALLED 2015
	0080/1758	BMS EN 44/4013/0080/1747

DIR: B TOTAL LEN: 8.159 MI. DIST: 02-7 SR: 4013
 LEFT MUN: GRANVILLE T RIGHT MUN: GRANVILLE T

PEACH ORCHARD RD
 (T399)

0080/1297		0080/1747	2 0 44001 0 08 0992+28 STRODES RUN BMSBG 44/4013/0080/1747
		0080/1223	018 " DIA CIRC METAL LEN=0040 INSTALLED 2017
		0080/0960	015"H 20"W ELLIP METAL LEN=0035 INSTALLED UNKN
010325 FT		010325 FT	2 0 44001 0 08 0975+03
		0080/0000	LENGTH(AH 2496 BK 1811) 030 " DIA CIRC METAL LEN=0040 INSTALLED UNKN
		0070/1471	015"H 20"W ELLIP METAL LEN=0035 INSTALLED UNKN
		0070/1013	LEN=0035 INSTALLED UNKN
008514 FT		008514 FT	2 0 44001 0 08 0956+92
		0070/0000	048 " DIA CIR PLASTIC LEN=0080 INSTALLED UNKN LENGTH(AH 1811 BK 2524)
		0060/1511	015"H 20"W ELLIP METAL LEN=0030 INSTALLED UNKN
		0060/0888	018 " DIA CIR PLASTIC LEN=0028 INSTALLED UNKN
		0060/0524	015"H 20"W ELLIP METAL LEN=0035 INSTALLED UNKN
005990 FT		005990 FT	2 0 44001 0 08 0931+68
		0060/0000	LENGTH(AH 2524 BK 3136) 018 " DIA CIR PLASTIC LEN=0040 INSTALLED 2002
		0050/2580	036"H 00"W MULT PLSTIC LEN=0037 INSTALLED 2001
		0050/2415	018 " DIA CIR PLASTIC LEN=0033 INSTALLED UNKN
		0050/2090	LEN=0033 INSTALLED UNKN
		0050/1245	018 " DIA CIR PLASTIC LEN=0030 INSTALLED UNKN
		0050/0054	BMSBN 44/4013/0050/0000
002854 FT		002854 FT	2 0 44001 0 07 0900+05 P3 STRODES RUN



EXTRACT DATE: 12/18/2023
PRINT DATE: 12/19/2023

ROADWAY MANAGEMENT SYSTEM
SLD COUNTY/SR - ANNUAL PRINT



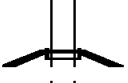

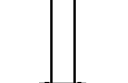
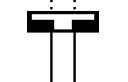



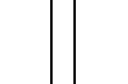
PAGE NUMBER: 218
COUNTY: MIFFLIN

DIR: B TOTAL LEN: 8.159 MI.
LEFT MUN: GRANVILLE T

DIST: 02-7 SR: 4013
RIGHT MUN: GRANVILLE T

Distance (FT)	Segment Description	Material/Type	Length (FT)
	0050/0000	BMSBG 44/4013/0050/0000	0050
	0040/1948	LENGTH(AH 3136 BK 2072) 026" DIA CIRC METAL	0040
	0040/1717	LEN=0040 INSTALLED UNKN SWARMERS LN	0040
	0040/1202	(TWP) 018" DIA CIR PLASTIC	0040
	0040/1178	LEN=0030 INSTALLED UNKN ROWE DR	0040
	0040/0794	(T858) 018" DIA CIR PLASTIC	0040
	0040/0561	LEN=0030 INSTALLED UNKN 018" DIA CIR PLASTIC	0040
000782 FT	000782 FT	LEN=0028 INSTALLED UNKN 2 0 44001 0 07 0879+33	000782
	0040/0000	LENGTH(AH 2072 BK 0668) 018" DIA CIR PLASTIC	0040
	0030/0297	LEN=0072 INSTALLED UNKN STRODES RUN RD	0030
	0030/0271	(T710)	0030
	0030/0042	BMSEN 44/4013/0030/0000 GRANVILLE	0030
000114 FT	000114 FT	OLIVER T 2 0 44001 0 06 0872+71	000114
	INTER-BK	FERGUSON VALLEY RD (T328)	
	0030/0000	STRODES RUN BMSBG 44/4013/0030/0000	0030
000114 FT	000114 FT	LENGTH(AH 0668 BK 0100)	000114
	7028/0000	BMSEN 44/4013/0028/0000	7028
	INTER-AHD	FERGUSON VALLEY RD (T328)	
000099 FT	000099 FT	2 0 44001 0 06 0760+93	000099
	INTER-BK	FERGUSON VALLEY RD (T328)	
	0028/0000	WAKEFIELD RUN BMSBG 44/4013/0028/0000	0028
000099 FT	000099 FT	LENGTH(AH 0015 BK 0100)	000099
	7026/0000	BMSEN 44/4013/0026/0000	7026
	INTER-AHD	FERGUSON VALLEY RD (T328)	
000073 FT	000073 FT	2 0 44001 0 06 0609+86	000073
	INTER-BK	FERGUSON VALLEY RD (T328)	
		SPRING RUN BMSBG 44/4013/0026/0000	

DIR: B TOTAL LEN: 8.159 MI. DIST: 02-7 SR: 4013
 LEFT MUN: OLIVER T RIGHT MUN: OLIVER T

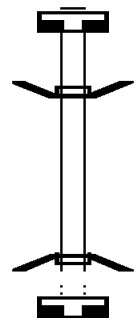
000073 FT		0026/0000 000073 FT 7024/0000	LENGTH(AH 0026 BK 0100)
000045 FT		INTER-AHD 0024/0028 000045 FT INTER-BK	LENGTH(AH 0100 BK 0028) BMSBN 44/4013/0024/0000 FERGUSON VALLEY RD (T328) 2 0 44001 0 06 0596+45 FERGUSON VALLEY RD (T328) TOWN RUN BMSBG 44/4013/0024/0000
000045 FT		0024/0000 000045 FT 7022/0000	LENGTH(AH 0028 BK 0100)
000021 FT		INTER-AHD 0022/0024 000021 FT INTER-BK	LENGTH(AH 0100 BK 0024) BMSBN 44/4013/0022/0000 FERGUSON VALLEY RD (T328) 2 0 44001 0 05 0466+85 FERGUSON VALLEY RD (T328) MUSSEY RUN BMSBG 44/4013/0022/0000
000021 FT		0022/0000 000021 FT 7020/0000	LENGTH(AH 0024 BK 0100)
000010 FT		INTER-AHD 0020/0011 000010 FT INTER-BK	LENGTH(AH 0100 BK 0011) BMSBN 44/4013/0020/0000 FERGUSON VALLEY RD (T328) WAYNE T 2 0 44001 0 04 0378+64 FERGUSON VALLEY RD (T328) TRIB BEAVER DAM RUN BMSBG 44/4013/0020/0000
000010 FT		0020/0000 000010 FT 7014/0000	LENGTH(AH 0011 BK 0100)
000000 FT		INTER-AHD 0010/0010 000000 FT INTER-BK	LENGTH(AH 0100 BK 0010) BMSBN 44/4013/0010/0000 FERGUSON VALLEY RD (T328) 2 0 44001 0 04 0333+91 FERGUSON VALLEY RD NC F FERGUSON VALLEY RD (T328) TRIB BEAVER DAM RUN BMSBG 44/4013/0010/0000
000000 FT		0010/0000 000000 FT 7004/0000	MFC BEGIN = D LENGTH(AH 0010 BK 0100)
000000 FT		0010/0000 000000 FT 7004/0000	LENGTH(AH 0100 BK 0000)

EXTRACT DATE: 12/18/2023 ROADWAY MANAGEMENT SYSTEM PAGE NUMBER: 216
 PRINT DATE: 12/19/2023 SLD COUNTY/SR - ANNUAL PRINT COUNTY: MIFFLIN
 DIR: B TOTAL LEN: .011 MI. DIST: 02-7 SR: 4011
 LEFT MUN: UNION T RIGHT MUN: UNION T

000058 FT

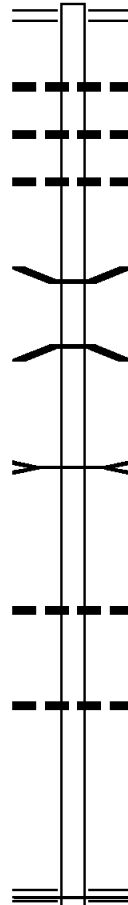
 000000 FT

 000000 FT



000058 FT
 7014/0000 LENGTH(AH 0100 BK 0058)
 BMSBN 44/4011/0010/0000
 INTER-AHD WALNUT ST
 0010/0058 (T350)
 000000 FT 2 0 44035 0 00 0012+69
 NC WALNUT ST
 INTER-BK WALNUT ST
 (T350)
 KISHACOQUILLAS CREEK
 BMSBG 44/4011/0010/0000
 0010/0000 LENGTH(AH 0058 BK 0100)
 000000 FT
 7008/0000 LENGTH(AH 0100 BK 0000)

007171 FT



007171 FT SR 0655 SH
 0020/3453 (SR0655 SEG 0070/1245)
 018 " DIA CIRC METAL
 LEN=0050 INSTALLED UNKN
 018 " DIA CIRC METAL
 0020/2745 LEN=0030 INSTALLED UNKN
 018 " DIA CIRC METAL
 0020/2302 LEN=0030 INSTALLED UNKN
 018 " DIA CIRC METAL
 0020/1949 LEN=0030 INSTALLED UNKN
 0020/0502 BMSID 44/4009/0020/0481
 2 0 44023 0 00 0042+18
 KISHACOQUILLAS CREEK
 0020/0481 BMSBG 44/4009/0020/0481
 003718 FT 2 0 44023 0 00 0037+38
 BRANCH KISHACOQUILLAS C
 STRUCTURE LENGTH 8 FT
 BMSID 44/4009/0020/0000
 0020/0000 LENGTH(AH 3453 BK 3718)
 018 " DIA CIRC METAL
 0010/2025 LEN=0030 INSTALLED UNKN
 018 " DIA CIR PLASTIC
 0010/0942 LEN=0030 INSTALLED UNKN
 000000 FT 2 0 44023 0 00 0000+00
 NC WA YNESBURG RD
 FRONT MOUNTAIN RD
 (SR4004 SEG 0080/0883)
 MFC BEGIN = E
 0010/0000 LENGTH(AH 3718 BK 0000)

003718 FT

000000 FT

053966 FT		053966 FT SR 0655 SH
		0220/2282 (SR0655 SEG 0130/0288)
		015 " DIA CIRC METAL
	0220/0870	LEN=0045 INSTALLED UNKN
		018 " DIA CIRC ALUMIN
	0220/0704	LEN=0045 INSTALLED UNKN
		018 " DIA CIRC METAL
	0220/0463	LEN=0045 INSTALLED UNKN
	051684 FT	
2 0 44004 0 00 0389+33 051684 FT		5 0220/0000 LENGTH(AH 2282 BK 1713)
MIDDLE RD		0210/1615 BMSSEN 44/4007/0210/1582
(SR4004 SEG 0160/0853) 0220/0000		2 0 44033 0 00 0464+77
		KISHACOQUILLAS CREEK
		0210/1582 BMSBG 44/4007/0210/1582
		018 " DIA CIRC METAL
	0210/0959	LEN=0045 INSTALLED UNKN
		018 " DIA CIR PLASTIC
	0210/0401	LEN=0045 INSTALLED 2022
		018 " DIA CIRC METAL
	0210/0007	LEN=0045 INSTALLED UNKN
049971 FT		049971 FT
		5 0210/0000 LENGTH(AH 1713 BK 2199)

DIR: B TOTAL LEN: 10.221 MI. DIST: 02-7 SR: 4007
 LEFT MUN: UNION T RIGHT MUN: UNION T

Location	Segment ID	Length	Material	Status	Notes
JERICHO RD (T435)	0200/1212	0200/1753	018" DIA CIRC METAL	INSTALLED	UNKN
		0200/1184	018" DIA CIR PLASTIC	INSTALLED	2022
		0200/0497	018" DIA CIRC CONCR	INSTALLED	UNKN
		0200/0478	FRONT MOUNTAIN RD (T437)		
		0200/0463	018" DIA CIRC CONCR	INSTALLED	2022
		0200/0249	018" DIA CIR PLASTIC	INSTALLED	2022
	047772 FT	047772 FT	2 0 44033 0 00 0426+85		
		0200/0000	LENGTH(AH 2199 BK 2625)		
		0190/2390	018" DIA CIR PLASTIC	INSTALLED	UNKN
		0190/1974	018" DIA CIR PLASTIC	INSTALLED	2022
	0190/1774	018" DIA CIRC METAL	INSTALLED	UNKN	
	0190/1068	018" DIA CIRC METAL	INSTALLED	UNKN	
	0190/0754	018" DIA CIRC METAL	INSTALLED	UNKN	
045147 FT	0190/0242	024" DIA CIR PLASTIC	INSTALLED	2021	
	045147 FT	2 0 44033 0 00 0400+32			
		0190/0000	024" DIA CIRC METAL	INSTALLED	UNKN
		0180/1433	LENGTH(AH 2625 BK 1645)		
	0180/0725	015"H 21"W ELLIP METAL	INSTALLED	UNKN	
FRONT MOUNTAIN RD (T437)	043502 FT	0180/0170	024" DIA CIRC METAL	INSTALLED	UNKN
	0180/0000	043502 FT	2 0 44033 0 00 0383+87		
LC TO FRONT MTN RD (CONN)	0170/2558	0180/0000	NC WILLS RD		
		0170/2668	LENGTH(AH 1645 BK 2773)		
	0170/2340	024" DIA CIR PLASTIC	INSTALLED	2022	
		UNION MENNO T			

DIR: B TOTAL LEN: 10.221 MI. DIST: 02-7 SR: 4007
 LEFT MUN: UNION T RIGHT MUN: UNION T

Stationing	Item ID	Description
	0170/1388	024 " DIA CIR PLASTIC LEN=0060 INSTALLED 2022
	0170/1351	PADOT STOCKPILE #09 RD (GOVT)
	0170/1144	(APRA) PADOT STOCKPILE PADOT STOCKPILE #09 RD (GOVT)
040729 FT	0170/0518	024 " DIA CIRC METAL LEN=0060 INSTALLED UNKN
	040729 FT	2 0 44033 0 00 0347+28
	0170/0000	LENGTH(AH 2773 BK 2756)
	0160/2750	018 " DIA CIR PLASTIC LEN=0048 INSTALLED UNKN
	0160/2251	018 " DIA CIRC METAL LEN=0060 INSTALLED UNKN
	0160/1580	018 " DIA CIR PLASTIC LEN=0060 INSTALLED UNKN
	0160/0825	024 " DIA CIRC METAL LEN=0060 INSTALLED UNKN
	0160/0586	018 " DIA CIRC METAL LEN=0060 INSTALLED UNKN
037973 FT	0160/0040	018 " DIA CIR PLASTIC LEN=0030 INSTALLED UNKN
	037973 FT	2 0 44033 0 00 0319+77
	0160/0000	018 " DIA CIRC METAL LEN=0060 INSTALLED UNKN
	0150/2053	LENGTH(AH 2756 BK 2517) 018 " DIA CIR PLASTIC LEN=0060 INSTALLED UNKN
	0150/1229	018 " DIA CIR PLASTIC LEN=0060 INSTALLED UNKN
	0150/0697	024 " DIA CIRC METAL LEN=0060 INSTALLED 2011
035456 FT	0150/0044	018 " DIA CIR PLASTIC LEN=0060 INSTALLED UNKN
	035456 FT	2 0 44033 0 00 0295+04
	0150/0000	LENGTH(AH 2517 BK 2460) 015 "H 21 "W ELLIP METAL
	0140/2064	LEN=0040 INSTALLED UNKN
	0140/1315	018 " DIA CIR PLASTIC LEN=0045 INSTALLED 1998

DIR: B TOTAL LEN: 10.221 MI. DIST: 02-7 SR: 4007
 LEFT MUN: MENNO T RIGHT MUN: MENNO T

Distance (FT)	Item ID	Material / Length	Notes
	0140/0644	018" DIA CIR PLASTIC LEN=0060	INSTALLED UNKN
032996	032996 FT	2 0 44033 0 00 0270+00	
	0140/0000	LENGTH(AH 2460 BK 2537) 018" DIA CIR PLASTIC	
	0130/2529	LEN=0060	INSTALLED UNKN
	0130/1694	018" DIA CIR PLASTIC LEN=0040	INSTALLED 2013
	0130/0833	018" DIA CIR PLASTIC LEN=0030	INSTALLED UNKN
030459	0130/0276	018" DIA CIR PLASTIC LEN=0030	INSTALLED UNKN
	030459 FT	2 0 44033 0 00 0244+63	
	0130/0000	LENGTH(AH 2537 BK 2296) 027" DIA CIRC METAL	
	0120/2027	LEN=0060	INSTALLED 2013
	0120/1168	018" DIA CIR PLASTIC LEN=0030	INSTALLED UNKN
	0120/0608	MENNO OLIVER T	
028163	028163 FT	2 0 44033 0 00 0221+67	
	0120/0000	018" DIA CIR PLASTIC LEN=0045	INSTALLED UNKN
	0110/1601	LENGTH(AH 2296 BK 2071) 018" DIA CIR PLASTIC	
	0110/1099	LEN=0030	INSTALLED UNKN
	0110/0565	027" DIA CIRC METAL LEN=0060	INSTALLED 2013
026092	0110/0010	024" DIA CIR PLASTIC LEN=0030	INSTALLED UNKN
	026092 FT	2 0 44033 0 00 0200+96	
	0110/0000	LENGTH(AH 2071 BK 2445) 018" DIA CIR PLASTIC	
	0100/2026	LEN=0030	INSTALLED UNKN
	0100/1528	018" DIA CIR PLASTIC LEN=0050	INSTALLED UNKN
	0100/1008	027" DIA CIRC METAL LEN=0045	INSTALLED 2013
023647	0100/0517	018" DIA CIR PLASTIC LEN=0050	INSTALLED 1998
	023647 FT	2 0 44033 0 00 0176+51	
	0100/0000	LENGTH(AH 2445 BK 2796) 027" DIA CIRC METAL	

DIR: B TOTAL LEN: 10.221 MI. DIST: 02-7 SR: 4007
 LEFT MUN: OLIVER T RIGHT MUN: OLIVER T

	0090/2796	LEN=0045	INSTALLED	2013
		018 "DIA	CIR PLASTIC	
	0090/2320	LEN=0050	INSTALLED	UNKN
		018 "DIA	CIR PLASTIC	
	0090/1825	LEN=0050	INSTALLED	UNKN
		018 "DIA	CIR PLASTIC	
	0090/1319	LEN=0060	INSTALLED	UNKN
		018 "DIA	CIR PLASTIC	
	0090/0798	LEN=0050	INSTALLED	1998
020851 FT	020851 FT	2 0 44033	0 00 0148+93	
	0090/0000	LENGTH(AH	2796 BK 2441)	
		018 "DIA	CIR PLASTIC	
	0080/2337	LEN=0045	INSTALLED	1998
		024 "DIA	CIRC CONCR	
	0080/1311	LEN=0050	INSTALLED	UNKN
		024 "DIA	CIR PLASTIC	
	0080/0463	LEN=0060	INSTALLED	UNKN
		018 "DIA	CIR PLASTIC	
018410 FT	0080/0233	LEN=0060	INSTALLED	1998
	018410 FT	2 0 44033	0 00 0124+52	
	0080/0000	LENGTH(AH	2441 BK 2453)	
		018 "DIA	CIR PLASTIC	
	0070/2196	LEN=0050	INSTALLED	1998
		018 "DIA	CIR PLASTIC	
	0070/1632	LEN=0050	INSTALLED	1998
		024 "DIA	CIR PLASTIC	
	0070/1074	LEN=0050	INSTALLED	1998
		024 "DIA	CIRC METAL	
	0070/0549	LEN=0060	INSTALLED	2013
		024 "DIA	CIR PLASTIC	
015957 FT	0070/0008	LEN=0060	INSTALLED	UNKN
	015957 FT	2 0 44033	0 00 0099+99	
	0070/0000	LENGTH(AH	2453 BK 2544)	
		015 "DIA	CIR PLASTIC	
	0060/2093	LEN=0050	INSTALLED	1998
		018 "DIA	CIR PLASTIC	
	0060/1664	LEN=0050	INSTALLED	1998
		018 "DIA	CIR PLASTIC	
	0060/1049	LEN=0045	INSTALLED	1998
		024 "DIA	CIRC METAL	
	0060/0647	LEN=0057	INSTALLED	2013
013413 FT	013413 FT	2 0 44033	0 00 0074+55	
		018 "DIA	CIR PLASTIC	
		LEN=0090	INSTALLED	UNKN

EXTRACT DATE: 12/18/2023
PRINT DATE: 12/19/2023

ROADWAY MANAGEMENT SYSTEM
SLD COUNTY/SR - ANNUAL PRINT

PAGE NUMBER: 209
COUNTY: MIFFLIN

DIR: B TOTAL LEN: 10.221 MI.
LEFT MUN: OLIVER T

DIST: 02-7 SR: 4007
RIGHT MUN: OLIVER T

LITTLE KANSAS RD
(T366)

010858 FT

0040/0754

009524 FT

Station	Length	Material	Year
0060/0000	018	"DIA CIR PLASTIC	
0050/2176	LEN=0050	INSTALLED	1998
0050/1930	LEN=0060	INSTALLED	UNKN
0050/1350	LEN=0060	INSTALLED	UNKN
0050/0969	LEN=0048	INSTALLED	2013
0050/0377	LEN=0048	INSTALLED	2013
0050/0060	LEN=0040	INSTALLED	UNKN
010858 FT	2 0 44033	0 00 0049+00	
0050/0000	024	"DIA CIR METAL	
0040/1184	LEN=0051	INSTALLED	2013
0040/0900	036	"DIA CIR PLASTIC	
0040/0754	LEN=0040	INSTALLED	2013
0040/0532	024	"DIA CIRC METAL	
0040/0311	LEN=0043	INSTALLED	UNKN
0040/0013	BMSSEN 44/4	0007/0040/0000	
009524 FT	2 0 44033	0 00 0036+36	
0040/0000	018	"DIA CIRC METAL	
0030/3173	LEN=0040	INSTALLED	UNKN
0030/2782	LEN=0040	INSTALLED	UNKN
0030/2228	LEN=0046	INSTALLED	1998
0030/2129	LEN=0045	INSTALLED	1998
0030/1930	LEN=0044	INSTALLED	1998
0030/1687	LEN=0050	INSTALLED	1998
0030/1120	LEN=0046	INSTALLED	UNKN
0030/0925	LEN=0051	INSTALLED	UNKN
0030/0701	LEN=0053	INSTALLED	UNKN
0030/0140	LEN=0084	INSTALLED	1998

DIR: B TOTAL LEN: 10.221 MI. DIST: 02-7 SR: 4007
 LEFT MUN: OLIVER T RIGHT MUN: OLIVER T

2 0 44033 0 00 0000+00 005880 FT
 FERGUSON VALLEY RD
 (T328) 0030/0000

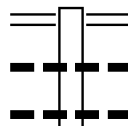
005880 FT	FERGUSON VALLEY RD (T328)
0030/0000	LENGTH(AH 3644 BK 3268) 018 "DIA CIRC METAL
0020/3190	LEN=0046 INSTALLED UNKN
0020/2151	024 "DIA CIRC METAL LEN=0040 INSTALLED UNKN
0020/2150	024 "DIA CIRC METAL LEN=0042 INSTALLED UNKN
0020/1382	015 "DIA CIRC METAL LEN=0035 INSTALLED UNKN
0020/1217	018 "DIA CIRC METAL LEN=0040 INSTALLED UNKN
0020/0546	015 "DIA CIRC METAL LEN=0028 INSTALLED UNKN
0020/0363	015 "DIA CIRC METAL LEN=0040 INSTALLED UNKN
0020/0003	015 "DIA CIRC METAL LEN=0030 INSTALLED UNKN
002612 FT	2 0 44020 0 00 0025+83
0020/0000	LENGTH(AH 3268 BK 2612) 018 "DIA CIRC METAL
0010/2500	LEN=0040 INSTALLED 2002 013 "DIA CIRC METAL
0010/2216	LEN=0044 INSTALLED UNKN 036 "DIA CIRC METAL
0010/1845	LEN=0046 INSTALLED UNKN 015 "DIA CIRC METAL
0010/1380	LEN=0039 INSTALLED 2000 015 "DIA CIRC METAL
0010/1210	LEN=0030 INSTALLED 2000 RIDGE RD
0010/1172	(T359) 015 "DIA CIRC METAL
0010/1160	LEN=0030 INSTALLED UNKN
0010/0441	013 "DIA CIRC ALUMIN LEN=0033 INSTALLED UNKN 018 "DIA CIRC PLASTIC
0010/0234	LEN=0050 INSTALLED 2017
000000 FT	2 0 44020 0 00 0000+00 NC JACKS MOUNTAIN RD WILLIAM PENN HW (SRO022 SEG 0210/1706) MFC BEGIN = D
0010/0000	LENGTH(AH 2612 BK 0000)

002612 FT

000000 FT

EXTRACT DATE: 12/18/2023 ROADWAY MANAGEMENT SYSTEM PAGE NUMBER: 207
 PRINT DATE: 12/19/2023 SLD COUNTY/SR - ANNUAL PRINT COUNTY: MIFFLIN
 DIR: B TOTAL LEN: 10.997 MI. DIST: 02-7 SR: 4006
 LEFT MUN: ARMAGH T RIGHT MUN: ARMAGH T

058066 FT



058066 FT TEA CREEK RD
 0230/2477 (SR1005 SEG 0220/2965)
 024 " DIA CIRC METAL
 0230/2384 LEN=0035 INSTALLED UNKN
 024 "H 00 "W MULT METAL
 0230/2141 LEN=0060 INSTALLED UNKN

DIR: B TOTAL LEN: 10.997 MI. DIST: 02-7 SR: 4006
 LEFT MUN: ARMAGH T RIGHT MUN: ARMAGH T

		0230/1488	018 " DIA CIRC METAL LEN=0040 INSTALLED UNKN
		0230/0848	015 " DIA CIRC METAL LEN=0050 INSTALLED UNKN
		0230/0793	015 " DIA CIRC METAL LEN=0060 INSTALLED UNKN
		0230/0741	OP ID 44/0322/0133/0000 28TH DIVISION HIGH
		0230/0673	OP ID 44/0322/0132/0000 28TH DIVISION HIGH
		0230/0601	024 " DIA CIRC METAL LEN=0040 INSTALLED UNKN
055589 FT		055589 FT	2 0 44005 0 00 0565+73 VILLAGE: MILROY
		0230/0000	LENGTH(AH 2477 BK 2516)
		0220/1054	015 "H 21"W ELLIP METAL LEN=0040 INSTALLED UNKN
		0220/0700	036 "H 54"W ELLIP METAL LEN=0040 INSTALLED 1997
		0220/0383	015 "H 21"W ELLIP METAL LEN=0030 INSTALLED UNKN
053073 FT		053073 FT	2 0 44005 0 00 0540+57
		0220/0000	024 " DIA CIRC METAL LEN=0040 INSTALLED UNKN LENGTH(AH 2516 BK 2524)
		0210/1500	018 " DIA CIR PLASTIC LEN=0050 INSTALLED 1997 ARMAGH
		0210/1465	BROWN T
		0210/1385	020 "H 28"W ELLIP METAL LEN=0030 INSTALLED UNKN
050549 FT		050549 FT	2 0 44005 0 00 0515+33
		0210/0000	LENGTH(AH 2524 BK 2661)
		0200/2090	024 " DIA CIRC METAL LEN=0050 INSTALLED UNKN
		0200/1650	020 "H 28"W ELLIP METAL LEN=0030 INSTALLED UNKN
		0200/1381	015 "H 21"W ELLIP METAL LEN=0030 INSTALLED UNKN

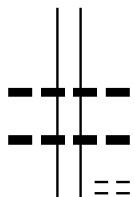
DIR: B TOTAL LEN: 10.997 MI. DIST: 02-7 SR: 4006
 LEFT MUN: BROWN T RIGHT MUN: BROWN T

Stationing	Notes	Stationing	Notes
047888 FT		047888 FT	2 0 44005 0 00 0488+68
		0200/0000	LENGTH(AH 2661 BK 2284)
		0190/2141	020"H 28"W ELLIP METAL
		0190/1808	LEN=0030 INSTALLED UNKN
			018"DIA CIR PLASTIC
			LEN=0030 INSTALLED 2002
			024"DIA CIR PLASTIC
		0190/1094	LEN=0040 INSTALLED 2002
			048"DIA CIRC METAL
		0190/0751	LEN=0038 INSTALLED UNKN
		0190/0535	BMSEN 44/4006/0190/0522
			2 0 44005 0 00 0470+89
			TRIB TEA CREEK
		0190/0522	BMSBG 44/4006/0190/0522
			015"H 20"W ELLIP METAL
		0190/0271	LEN=0030 INSTALLED UNKN
045604 FT		045604 FT	2 0 44005 0 00 0465+63
			WOODLAND RD
			(SR4001 SEG 0040/2200)
		0190/0000	LENGTH(AH 2284 BK 2993)
			015"H 20"W ELLIP METAL
		0180/2907	LEN=0030 INSTALLED UNKN
			024"DIA CIR PLASTIC
		0180/2788	LEN=0030 INSTALLED UNKN
			015"H 21"W ELLIP METAL
		0180/1406	LEN=0045 INSTALLED UNKN
			024"H 35"W ELLIP METAL
		0180/0895	LEN=0030 INSTALLED UNKN
042611 FT		042611 FT	2 0 44005 0 00 0435+56
		0180/0000	LENGTH(AH 2993 BK 2409)
			015"H 21"W ELLIP METAL
		0170/1993	LEN=0035 INSTALLED UNKN
			013"H 17"W ELLIP METAL
		0170/1966	LEN=0035 INSTALLED UNKN
			013"H 17"W ELLIP METAL
		0170/0985	LEN=0025 INSTALLED UNKN
			015"H 21"W ELLIP METAL
		0170/0003	LEN=0030 INSTALLED UNKN

COOPERS GAP RD
(T424)

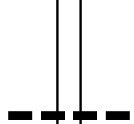
DIR: B TOTAL LEN: 10.997 MI. DIST: 02-7 SR: 4006
 LEFT MUN: BROWN T RIGHT MUN: BROWN T

040202 FT



040202 FT 2 0 44005 0 00 0411+47
 S 0170/0000 LENGTH(AH 2409 BK 2769)
 013"H 17"W ELLIP METAL
 0160/2476 LEN=0030 INSTALLED UNKN
 015 "DIA CIRC METAL
 0160/2137 LEN=0030 INSTALLED UNKN
 OLD THREE CENT LN
 0160/1796 (T423)
 024 "DIA CIRC METAL
 0160/1096 LEN=0030 INSTALLED UNKN
 024 "DIA CIRC METAL
 0160/0739 LEN=0030 INSTALLED UNKN

037433 FT



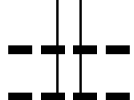
037433 FT 2 0 44005 0 00 0383+78
 S 0160/0000 LENGTH(AH 2769 BK 2291)
 018 "DIA CIR PLASTIC
 0150/1453 LEN=0040 INSTALLED 2022

035142 FT



015"H 21"W ELLIP METAL
 0150/0517 LEN=0040 INSTALLED UNKN
 035142 FT 2 0 44005 0 00 0360+93
 S 0150/0000 LENGTH(AH 2291 BK 2715)

032427 FT



038"H 57"W ELLIP METAL
 0140/1151 LEN=0045 INSTALLED 2002
 015 "DIA CIRC METAL
 0140/0800 LEN=0024 INSTALLED UNKN
 032427 FT 2 0 44005 0 00 0333+78
 S 0140/0000 LENGTH(AH 2715 BK 2362)

030065 FT



018 "DIA CIR PLASTIC
 0130/1092 LEN=0060 INSTALLED 2017
 COFFEE RUN RD
 0130/1048 (T392)
 030065 FT 2 0 44005 0 00 0310+16
 S 0130/0000 LENGTH(AH 2362 BK 2514)

DIR: B TOTAL LEN: 10.997 MI. DIST: 02-7 SR: 4006
 LEFT MUN: BROWN T RIGHT MUN: BROWN T

Segment Description	Stationing	Length (FT)	Material / Notes
BARRVILLE MOUNTAIN RD (T459)	0120/1096		
TO BARRVILLE MOUNTAIN R (CONN)	0120/1003		
2 0 44005 0 00 0285+02 BARRVILLE RD (T470)	027551 FT		0120/0204 018 " DIA CIR PLASTIC LEN=0045 INSTALLED UNKN
	0120/0000		027551 FT BARRVILLE RD (SR4003 SEG 0040/3299) LENGTH(AH 2514 BK 2112)
	025439 FT		0110/0821 015"H 21"W ELLIP METAL LEN=0035 INSTALLED UNKN
			2 0 44005 0 00 0263+47 VILLAGE: BARRVILLE LENGTH(AH 2112 BK 1415)
	024024 FT		0100/0480 018 " DIA CIR PLASTIC LEN=0040 INSTALLED 1999
			0100/0181 015"H 21"W ELLIP METAL LEN=0037 INSTALLED UNKN
			2 0 44005 0 00 0248+90 LENGTH(AH 1415 BK 3564)
			BROWN UNION T
			0090/2485 GARVER RD (T372)
			0090/1930 015"H 21"W ELLIP METAL LEN=0033 INSTALLED UNKN
			0090/1356 018 " DIA CIRC METAL LEN=0031 INSTALLED 1999
	020460 FT		2 0 44005 0 00 0212+84 LENGTH(AH 3564 BK 2333)
			KANAGY RD (T370)
	018127 FT		018127 FT 2 0 44005 0 00 0189+09 LENGTH(AH 2333 BK 2482)

DIR: B TOTAL LEN: 10.997 MI. DIST: 02-7 SR: 4006
 LEFT MUN: UNION T RIGHT MUN: UNION T

Stationing	Notes	Material	Length	Status
0070/2162		015"H 21"W ELLIP METAL	LEN=0035	INSTALLED UNKN
0070/1772		015" DIA CIRC METAL	LEN=0040	INSTALLED 1999
0070/1375		015"H 21"W ELLIP METAL	LEN=0040	INSTALLED 2006
0070/0969		014"H 22"W ELLIP METAL	LEN=0036	INSTALLED UNKN
015645 FT		2 0 44005 0 00 0163+85		
		MAPLE GROVE RD		
		(SR4005 SEG 0060/1957)		
		MFC BEGIN = D		
0070/0000		LENGTH(AH 2482 BK 3023)		
0060/2922		018" DIA CIR PLASTIC	LEN=0030	INSTALLED UNKN
0060/2778		TO 4005/0060 SH		(CONN)
		015" DIA CIR PLASTIC	LEN=0029	INSTALLED UNKN
012622 FT		015"H 20"W ELLIP METAL	LEN=0021	INSTALLED UNKN
		2 0 44026 0 00 0126+14		
		LENGTH(AH 3023 BK 2636)		
0060/0000		013"H 17"W ELLIP METAL	LEN=0045	INSTALLED UNKN
0050/2055		018" DIA CIR PLASTIC	LEN=0045	INSTALLED UNKN
0050/1388		018" DIA CIR PLASTIC	LEN=0045	INSTALLED UNKN
0050/0861		018" DIA CIR PLASTIC	LEN=0045	INSTALLED UNKN
009986 FT		2 0 44026 0 00 0100+00		
		LENGTH(AH 2636 BK 2483)		
0050/0000		018" DIA CIR PLASTIC	LEN=0040	INSTALLED UNKN
0040/1907		018" DIA CIRC METAL	LEN=0034	INSTALLED UNKN
0040/1309		YODER RD		
0040/1283		(T366)		
0040/1099		LC TO YODER RD		(CONN)

DIR: B TOTAL LEN: 10.997 MI. DIST: 02-7 SR: 4006
 LEFT MUN: UNION T RIGHT MUN: UNION T

007503 FT	0040/0312	015 " DIA CIRC METAL
	007503 FT	LEN=0045 INSTALLED UNKN
	0040/0000	2 0 44026 0 00 0075+00
		LENGTH(AH 2483 BK 2759)
	0030/1883	018 " DIA CIR PLASTIC
	0030/1634	LEN=0035 INSTALLED UNKN
	0030/1315	020"H 28"W ELLIP METAL
		LEN=0038 INSTALLED UNKN
		015"H 20"W ELLIP METAL
		LEN=0045 INSTALLED UNKN
	0030/0837	BELLEVILLE LN
		(T356)
004744 FT	004744 FT	2 0 44026 0 00 0047+40
		018 " DIA CIRC METAL
		LEN=0045 INSTALLED UNKN
	0030/0000	LENGTH(AH 2759 BK 2239)
	0020/2148	015 " DIA CIRC METAL
		LEN=0040 INSTALLED UNKN
	0020/1591	015 " DIA CIRC METAL
		LEN=0050 INSTALLED UNKN
	0020/1307	036 " DIA CIR PLASTIC
		LEN=0040 INSTALLED 2017
002505 FT	002505 FT	2 0 44026 0 00 0025+00
		NC BACK MOUNTAIN RD
	0020/0000	LENGTH(AH 2239 BK 2505)
	0010/0822	018 " DIA CIR PLASTIC
		LEN=0060 INSTALLED UNKN
	0010/0660	024 " DIA CIR PLASTIC
		LEN=0040 INSTALLED 1998
	0010/0608	018 " DIA CIRC CONCR
		LEN=0045 INSTALLED UNKN
	0010/0544	015 " DIA CIRC METAL
		LEN=0064 INSTALLED UNKN
	0010/0236	018 " DIA CIRC CONCR
		LEN=0045 INSTALLED UNKN
000000 FT	000000 FT	2 0 44026 0 00 0000+00
		NC E BACK MOUNTAIN RD
		GREENWOOD RD
		(SRO305 SEG 0050/0997)
		MFC BEGIN = E
	0010/0000	LENGTH(AH 2505 BK 0000)

BACK MOUNTAIN RD (SR4006 SEG 0070/0000) FROM 4006/0060 SH (CONN)	014693 FT 0060/1957 0060/1662		014693 FT INTER-AHD 0060/1957	BACK MOUNTAIN RD (SR4006 SEG 0070/0000)
	012736 FT		0060/0020 012736 FT 0060/0000	024 " DIA CIRC METAL LEN=0055 INSTALLED UNKN 2 0 44005 0 00 0144+19 LENGTH(AH 1957 BK 2753) 024 " DIA CIRC METAL LEN=0033 INSTALLED UNKN
	009983 FT		0050/1343 0050/1059 009983 FT 0050/0000 0040/1937	018 " DIA CIR PLASTIC LEN=0033 INSTALLED 2008 018 " DIA CIR PLASTIC LEN=0030 INSTALLED 2017 2 0 44005 0 00 0116+53 LENGTH(AH 2753 BK 2399) 024 " DIA CIRC METAL LEN=0030 INSTALLED UNKN
				018 " DIA CIRC METAL

DIR: B TOTAL LEN: 2.783 MI. DIST: 02-7 SR: 4005
 LEFT MUN: UNION T RIGHT MUN: UNION T

2 0 44005 0 00 0092+43 007584 FT
 LC TO YODER RD
 (CONN)
 YODER RD
 (T366)

0040/0000
 0030/1926

005440 FT

003190 FT

STAYROOK RD
 (T358)

0010/1183

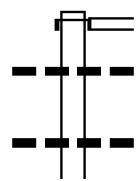
000000 FT

0040/0737	LEN=0033	INSTALLED UNKN
015 "DIA	CIRC METAL	
0040/0488	LEN=0030	INSTALLED UNKN
007584 FT		
5 0040/0000	LENGTH(AH 2399 BK 2144)	
0030/1155	015 "DIA	CIRC METAL
0030/1144	LEN=0030	INSTALLED UNKN
0030/1009	DRYHOUSE RD	(T364)
	LC TO	DRYHOUSE RD
	(CONN)	
005440 FT	2 0 44005 0 00 0070+67	
5 0030/0000	LENGTH(AH 2144 BK 2250)	
0020/1860	018 "DIA	CIRC METAL
0020/1750	LEN=0035	INSTALLED UNKN
0020/1660	018 "DIA	CIRC METAL
	LEN=0030	INSTALLED UNKN
	018 "DIA	CIRC METAL
	LEN=0030	INSTALLED UNKN
003190 FT	2 0 44005 0 00 0047+87	
5 0020/0000	LENGTH(AH 2250 BK 3190)	
0010/1979	018 "DIA	CIRC METAL
0010/1191	LEN=0033	INSTALLED UNKN
0010/1183	018 "DIA	CIRC METAL
	LEN=0040	INSTALLED UNKN
0010/0368	015 "H 00" W	MULT METAL
000000 FT	LEN=0030	INSTALLED UNKN
	2 0 44005 0 00 0015+67	
	NC MA	PLE GROVE RD
	MAIN ST	(SR0655 SEG 0170/0000)
	MFC BEGIN = D	
5 0010/0000	LENGTH(AH 3190 BK 0000)	

EXTRACT DATE: 12/18/2023 ROADWAY MANAGEMENT SYSTEM PAGE NUMBER: 198
 PRINT DATE: 12/19/2023 SLD COUNTY/SR - ANNUAL PRINT COUNTY: MIFFLIN
 DIR: B TOTAL LEN: 7.371 MI. DIST: 02-7 SR: 4004
 LEFT MUN: UNION T RIGHT MUN: UNION T

038921 FT

038921 FT
 INTER-AHD WILLS RD
 (SR4007 SEG 0220/0000)
 WILLS RD
 0160/0853 (SR4007 SEG 0220/0000)
 018 " DIA CIRC CONCR
 0160/0754 LEN=0040 INSTALLED UNKN
 018 " DIA CIRC METAL
 0160/0001 LEN=0023 INSTALLED UNKN
 038068 FT 2 0 44004 0 00 0380+78



038068 FT

EXTRACT DATE: 12/18/2023
PRINT DATE: 12/19/2023

ROADWAY MANAGEMENT SYSTEM
SLD COUNTY/SR - ANNUAL PRINT

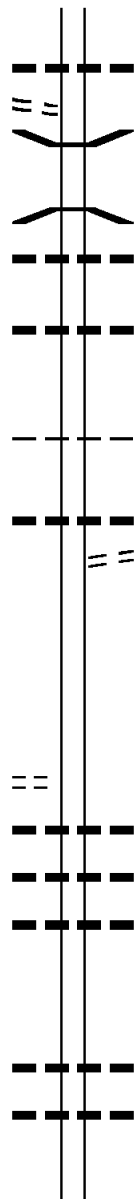
PAGE NUMBER: 197
COUNTY: MIFFLIN

DIR: B TOTAL LEN: 7.371 MI.
LEFT MUN: UNION T

DIST: 02-7 SR: 4004
RIGHT MUN: UNION T

PEACHEY RD
(T334)

0150/2123



0160/0000 LENGTH(AH 0853 BK 2539)
0150/2144 015"H 20"W ELLIP METAL
LEN=0030 INSTALLED UNKN

NC MIDDLE RD
0150/2098 BMSSEN 44/4004/0150/2062
2 0 44004 0 00 0376+26

0150/2062 KISHACOQUILLAS CREEK
BMSBG 44/4004/0150/2062
015"H 20"W ELLIP METAL
0150/1504 LEN=0022 INSTALLED UNKN

0150/0861 015"H 20"W ELLIP METAL
LEN=0028 INSTALLED UNKN

035529 FT

035529 FT 2 0 44004 0 00 0355+39
UNION
MENNO T

0150/0000 LENGTH(AH 2539 BK 2880)
0140/2079 018 " DIA CIRC METAL
LEN=0026 INSTALLED 2018
0140/1753 JERICHO RD
(T435)

032649 FT

032649 FT 2 0 44004 0 00 0326+62
0140/0000 LENGTH(AH 2880 BK 2656)

KNEPP RD
(T342)

0130/2035

0130/1609 018 " DIA CIRC METAL
LEN=0025 INSTALLED UNKN
0130/1070 015 " DIA CIR PLASTIC
LEN=0030 INSTALLED UNKN
0130/0742 015 " DIA CIR PLASTIC
LEN=0030 INSTALLED 1999

029993 FT

029993 FT 2 0 44004 0 00 0300+01
0130/0000 LENGTH(AH 2656 BK 2496)

0120/1865 020"H 28"W ELLIP METAL
LEN=0030 INSTALLED UNKN
0120/1558 042"H 84"W CON BOX CUL
LEN=0034 INSTALLED UNKN

DIR: B TOTAL LEN: 7.371 MI. DIST: 02-7 SR: 4004
 LEFT MUN: MENNO T RIGHT MUN: MENNO T

BUNKER HILL RD
 (T340)

027497 FT

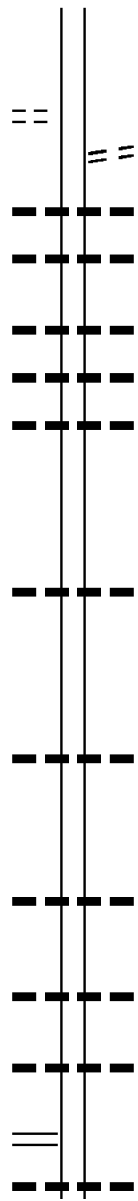
0110/2268

025027 FT

022487 FT

019948 FT

WAYNESBURG RD
 (SR4009 SEG 0010/0000) 0080/0883



027497 FT 2 0 44004 0 00 0275+17
 0120/0000 LENGTH(AH 2496 BK 2470)

FRONT MOUNTAIN RD
 (T334)
 0110/1838 021"H 15"W ELLIP METAL
 0110/1600 LEN=0030 INSTALLED UNKN
 015"H 20"W ELLIP METAL
 0110/1120 LEN=0025 INSTALLED UNKN

024 " DIA CIR PLASTIC
 0110/0375 LEN=0035 INSTALLED 1999
 015 " DIA CIRC METAL
 0110/0182 LEN=0025 INSTALLED UNKN
 024 " DIA CIR PLASTIC
 0110/0077 LEN=0045 INSTALLED 1999
 025027 FT 2 0 44004 0 00 0250+40
 0110/0000 LENGTH(AH 2470 BK 2540)

024 " DIA CIR PLASTIC
 0100/1262 LEN=0040 INSTALLED 2018

022487 FT 2 0 44004 0 00 0225+00
 0100/0000 LENGTH(AH 2540 BK 2539)
 030"H 45"W ELLIP METAL
 0090/2098 LEN=0036 INSTALLED UNKN

018 " DIA CIR PLASTIC
 0090/0350 LEN=0035 INSTALLED 2018
 019948 FT 2 0 44004 0 00 0199+52
 030"H 40"W ELLIP METAL
 0090/0000 LEN=0045 INSTALLED UNKN
 LENGTH(AH 2539 BK 2553)

021"H 28"W ELLIP METAL
 0080/1708 LEN=0030 INSTALLED UNKN

030"H 40"W ELLIP METAL
 0080/0418 LEN=0045 INSTALLED UNKN

DIR: B TOTAL LEN: 7.371 MI. DIST: 02-7 SR: 4004
 LEFT MUN: MENNO T RIGHT MUN: MENNO T

SCHOOL HOUSE RD
 (T326)

Stationing (Left)	Stationing (Right)	Length	Material	Notes
017395 FT	017395 FT	20	ELLIP METAL	0004 000 0173+99
	0080/0000		LENGTH(AH	2553 BK 2605)
	0070/0995		020"H 28"W ELLIP METAL	LEN=0040 INSTALLED UNKN
	0070/0442		018 "DIA CIR PLASTIC	LEN=0035 INSTALLED 2018
014790 FT	014790 FT	20	ELLIP METAL	0004 000 0147+97
	0070/0000		LENGTH(AH	2605 BK 2433)
	0060/1332		018 "DIA CIRC CONCR	LEN=0050 INSTALLED UNKN
	0060/1030		018 "DIA CIRC CONCR	LEN=0050 INSTALLED UNKN
0060/1026				
	0060/0919		015 "DIA CIRC CONCR	LEN=0045 INSTALLED UNKN
	0060/0358		024 "DIA CIRC CONCR	LEN=0045 INSTALLED UNKN
012357 FT	012357 FT	20	ELLIP METAL	0004 000 0123+64
	0060/0000		018 "DIA CIRC CONCR	LEN=0045 INSTALLED UNKN
	0050/2185		LENGTH(AH	2433 BK 2355)
	0050/2100		016 "DIA CIRC METAL	LEN=0035 INSTALLED UNKN
	0050/1432		018 "DIA CIR PLASTIC	LEN=0035 INSTALLED 2004
	0050/1432		015"H 21"W ELLIP METAL	LEN=0038 INSTALLED UNKN
010002 FT	010002 FT	20	ELLIP METAL	0004 000 0100+09
	0050/0308		012"H 18"W ELLIP METAL	LEN=0045 INSTALLED UNKN
	0050/0000		024 "DIA CIR PLASTIC	LEN=0035 INSTALLED 2018
	0040/1858		LENGTH(AH	2355 BK 2459)
	0040/1536		015 "DIA CIRC METAL	LEN=0045 INSTALLED UNKN
	0040/1268		015 "DIA CIRC METAL	LEN=0045 INSTALLED UNKN
			018 "DIA CIR PLASTIC	LEN=0045 INSTALLED UNKN

DIR: B TOTAL LEN: 7.371 MI. DIST: 02-7 SR: 4004
 LEFT MUN: MENNO T RIGHT MUN: MENNO T


Location / Segment	Length (FT)	Material / Description	Notes
ZOOK RD (T322)	007543	0040/0352 018" DIA CIR PLASTIC	LEN=0040 INSTALLED 2018
	007543	2 0 44004 0 00 0075+64	
	0040/0000	LENGTH(AH 2459 BK 2543)	
	0030/2200	015" DIA CIR PLASTIC	LEN=0045 INSTALLED 1999
	0030/1851	015" DIA CIR PLASTIC	LEN=0050 INSTALLED 1999
	0030/1600	018" DIA CIR PLASTIC	LEN=0045 INSTALLED 2018
	0030/1161	018" DIA CIR PLASTIC	LEN=0045 INSTALLED 2018
	0030/0967	018" DIA CIR PLASTIC	LEN=0045 INSTALLED UNKN
0030/0925			
SHARPSBURG RD (SR4002 SEG 0010/0630)	005000	005000 FT 2 0 44004 0 00 0050+00	
	0030/0000	LENGTH(AH 2543 BK 2344)	
	002656	002656 FT 2 0 44004 0 00 0026+61	
SHARPSBURG RD (SR4002 SEG 0010/0630)	0020/0000	LENGTH(AH 2344 BK 2656)	
	0010/2131	022"H 28"W ELLIP METAL	LEN=0039 INSTALLED UNKN
	0010/1475	042" DIA CIR PLASTIC	LEN=0040 INSTALLED UNKN
	0010/0295	036"H 36"W CON BOX CUL	LEN=0050 INSTALLED UNKN
SHARPSBURG RD (SR4002 SEG 0010/0630)	0010/0157	016" DIA CIRC METAL	LEN=0027 INSTALLED UNKN
	000000	000000 FT 2 0 44004 0 00 0000+00	
	000000	NC FRONT MOUNTAIN RD	
	0010/0000	INTER-BK SR 1007 SH	(SR1007 SEG 0060/3073)
		MFC BEGIN = E	
		BK-HUNTINGDON (31)	
	0010/0000	LENGTH(AH 2656 BK 0000)	

EXTRACT DATE: 12/18/2023 ROADWAY MANAGEMENT SYSTEM PAGE NUMBER: 193
PRINT DATE: 12/19/2023 SLD COUNTY/SR - ANNUAL PRINT COUNTY: MIFFLIN
DIR: B TOTAL LEN: 1.994 MI. DIST: 02-7 SR: 4003
LEFT MUN: BROWN T RIGHT MUN: BROWN T

010527 FT

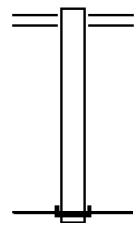
010527 FT
INTER-AHD BARRVILLE RD

DIR: B TOTAL LEN: 1.994 MI. DIST: 02-7 SR: 4003
 LEFT MUN: BROWN T RIGHT MUN: BROWN T



EXTRACT DATE: 12/18/2023 ROADWAY MANAGEMENT SYSTEM PAGE NUMBER: 191
 PRINT DATE: 12/19/2023 SLD COUNTY/SR - ANNUAL PRINT COUNTY: MIFFLIN
 DIR: B TOTAL LEN: .119 MI. DIST: 02-7 SR: 4002
 LEFT MUN: MENNO T RIGHT MUN: MENNO T

000630 FT
 000000 FT

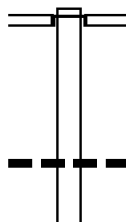


000630 FT FRONT MOUNTAIN RD
 0010/0630 (SR4004 SEG 0010/0375)
 000000 FT 2 0 44004 1 00 0443+62
 NC SHARPSBURG RD
 INTER-BK SR 1004 SH
 (SR1004 SEG 0020/0717)
 MFC BEGIN = E
 BK-HUNTINGDON (31)
 0010/0000 LENGTH(AH 0630 BK 0000)

EXTRACT DATE: 12/18/2023 ROADWAY MANAGEMENT SYSTEM PAGE NUMBER: 190
 PRINT DATE: 12/19/2023 SLD COUNTY/SR - ANNUAL PRINT COUNTY: MIFFLIN
 DIR: B TOTAL LEN: 1.937 MI. DIST: 02-7 SR: 4001
 LEFT MUN: BROWN T RIGHT MUN: BROWN T

010227 FT

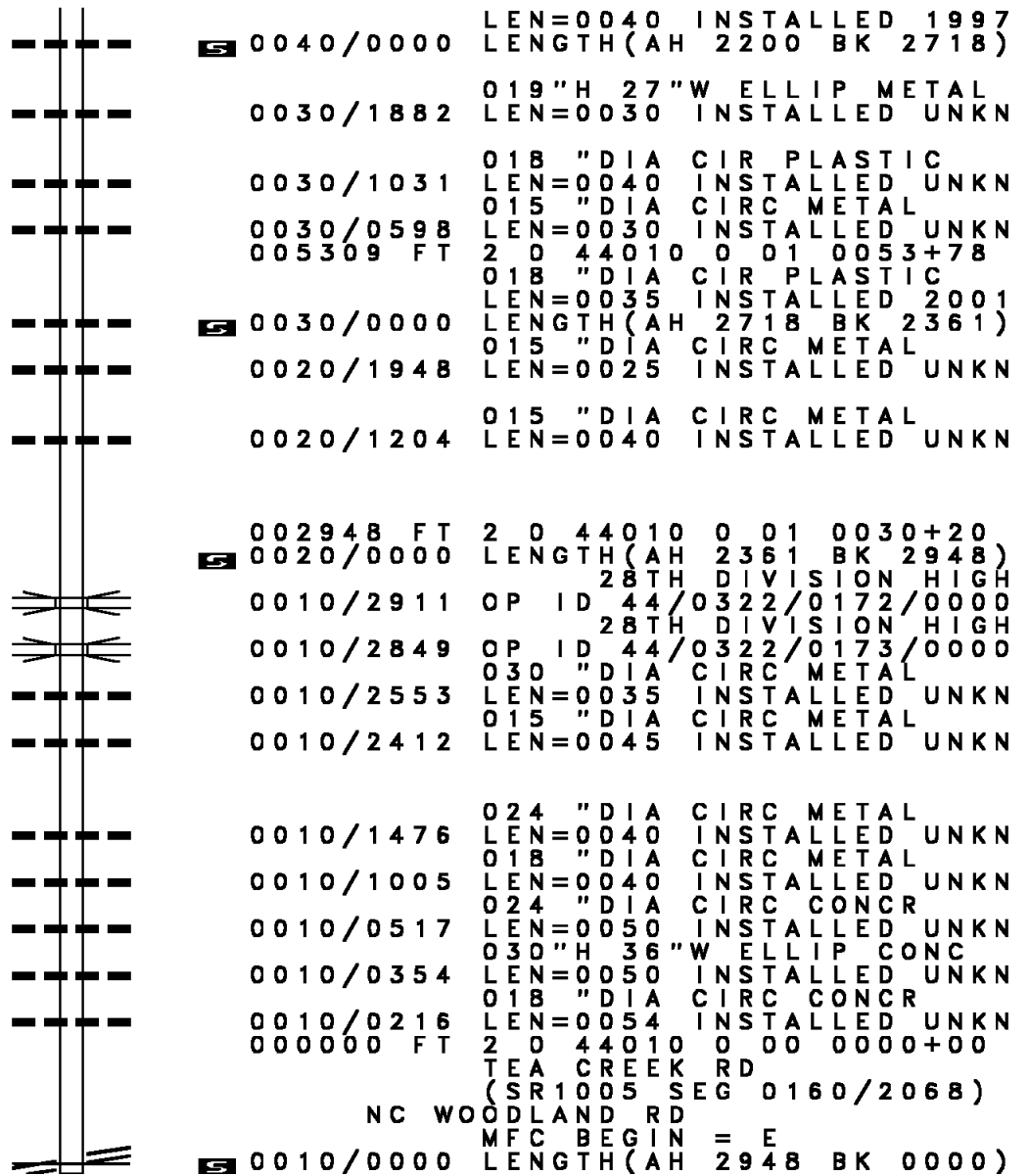
010227 FT
 INTER-AHD COOPER GAP RD
 (T424)
 0040/2200 BACK MOUNTAIN RD
 (SR4006 SEG 0190/0000)



008027 FT

0040/0578 012 " DIA CIRC METAL
 008027 FT LEN=0040 INSTALLED UNKN
 2 0 44010 0 01 0081+00
 036 "H 54 "W ELLIP METAL

DIR: B TOTAL LEN: 1.937 MI. DIST: 02-7 SR: 4001
 LEFT MUN: BROWN T RIGHT MUN: BROWN T



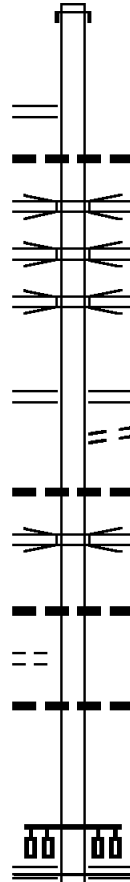
005309 FT

002948 FT

000000 FT

TEA CREEK RD
 (SR1005 SEG 0160/2068) 0010/0000

002475 FT



002475 FT
 INTER-AHD ORT VALLEY RD
 0010/2475 (T373)
 RAMP G RD
 (SR8014 SEG 0250/0000)
 RAMP F RD
 0010/2403 (SR8014 SEG 0260/0442)
 018 "DIA CIRC CONCR
 0010/2127 LEN=0100 INSTALLED UNKN
 SR 8014
 0010/1992 OP ID 44/8014/0270/0701
 SR 22
 0010/1913 OP ID 44/0022/0533/0367
 SR 22
 0010/1805 OP ID 44/0022/0532/0932
 RAMP E RD
 (SR8014 SEG 0030/1095)
 RAMP H RD
 0010/1612 (SR8014 SEG 0040/0000)
 TO 8014/0040 SH
 0010/1512 (CONN)
 030 "DIA CIRC CONCR
 0010/1475 LEN=0070 INSTALLED UNKN
 RAMP C
 0010/1384 OP ID 44/8014/0020/0000
 030 "DIA CIRC CONCR
 0010/0672 LEN=0035 INSTALLED UNKN
 018 "DIA CIRC CONCR
 0010/0293 LEN=0077 INSTALLED UNKN
 000000 FT 0 0 0000 0 00 0000+00
 NC ORT VALLEY RD
 ELECTIC AV
 (SR1005 SEG 0040/2796)
 MFC BEGIN = E
 0010/0000 LENGTH(AH 2475 BK 0000)

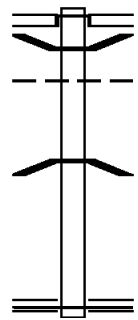
WOODBINE RD
 (T736)

0010/0589
 000000 FT

EXTRACT DATE: 12/18/2023 ROADWAY MANAGEMENT SYSTEM PAGE NUMBER: 187
 PRINT DATE: 12/19/2023 SLD COUNTY/SR - ANNUAL PRINT COUNTY: MIFFLIN
 DIR: B TOTAL LEN: .167 MI. DIST: 02-7 SR: 3021
 LEFT MUN: NEWTON HAMILTON B RIGHT MUN: NEWTON HAMILTON B

000882 FT

000882 FT
 INTER-AHD BRIDGE ST
 (BORO)
 FRONT ST
 0012/0882 (SR3017 SEG 0030/0489)
 0012/0718 BMSBN 44/3021/0012/0032
 NEWTON HAMILTON
 0012/0437 WAYNE T
 0 0 00000 0 00 0000+00
 JUNIATA RIVER
 0012/0032 BMSBG 44/3021/0012/0032
 000000 FT 0 0 00000 0 00 0000+00
 NC BRIDGE ST
 SR 0103 SH
 (SR0103 SEG 0050/1279)
 MFC BEGIN = E
 0012/0000 LENGTH(AH 0882 BK 0000)

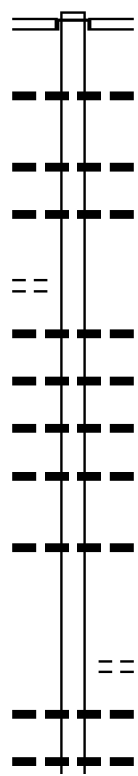


000000 FT

DIR: B TOTAL LEN: 1.948 MI. DIST: 02-7 SR: 3019
 LEFT MUN: WAYNE T RIGHT MUN: WAYNE T

1 0 00033 7 00 1224+00 008423 FT
 FIELDERS RD
 (T341) 0040/0000

010287 FT














010287 FT INTER-AHD LUCY FURNACE RD
 (T343)
 WILLIAM PENN HW
 (SR0022 SEG 0060/1854)
 0040/1864
 0040/1006 018 "DIA CIR PLASTIC
 LEN=0035 INSTALLED 2022
 0040/0362 018 "DIA CIRC METAL
 LEN=0035 INSTALLED UNKN
 018 "DIA CIR PLASTIC
 0040/0159 LEN=0030 INSTALLED 2022
 008423 FT
 5 0040/0000 LENGTH(AH 1864 BK 2546)
 018 "DIA CIR PLASTIC
 0030/2520 LEN=0045 INSTALLED 2022
 018 "DIA CIR PLASTIC
 0030/2251 LEN=0035 INSTALLED 2022
 015 "DIA CIRC METAL
 0030/1927 LEN=0035 INSTALLED UNKN
 015 "DIA CIR PLASTIC
 0030/1411 LEN=0030 INSTALLED UNKN
 018 "DIA CIR PLASTIC
 0030/0678 LEN=0030 INSTALLED 2022
 005877 FT 1 0 00033 7 00 1249+71
 5 0030/0000 LENGTH(AH 2546 BK 2865)
 BIG GREEN BRIAR RD
 (T357)
 0020/2437 018 "DIA CIR PLASTIC
 0020/2424 LEN=0053 INSTALLED 1999
 015 "H 26 "W ELLIP METAL
 0020/1916 LEN=0030 INSTALLED UNKN

005877 FT

DIR: B TOTAL LEN: 1.948 MI. DIST: 02-7 SR: 3019
 LEFT MUN: WAYNE T RIGHT MUN: WAYNE T

Location	Segment ID	Length	Material	Installation Date
	0020/1896		036" H 54" W ELLIP METAL	1996
	0020/1581		LITTLE GREENBRIAR RD	
	0020/1300		018" DIA CIR PLASTIC	2022
	0020/0396		018" DIA CIRC METAL	UNKN
SHAVERSVILLE CR (TWP)	0020/0256	003012 FT		
PARSONS RD (T734)	0020/0000			
MEMORIAL RD (T743)	0012/1795			
	0012/0960		030" DIA CIRC METAL	2011
	0012/0584		024" DIA CIRC METAL	2001
SHAVERSVILLE CR (TWP)	0012/0256	000819 FT		
	0012/0065	000819 FT	018" DIA CIR PLASTIC	UNKN
	0012/0000		NORFOLK SOUTHERN OVERPASS IS RR X-ING WAYNE NEWTON HAMILTON B	
	0010/0770		018" DIA CIR PLASTIC	2022
KINSLOE AV (BORO)	0010/0685			
LC TO KINSLOE AV (CONN)	0010/0620			
	0010/0323		CHURCH ST (BORO)	
	0010/0168		UNNAMED AL (BORO)	
	0010/0026	000000 FT	018" DIA CIRC CONCR	UNKN
	0010/0000		FRONT ST (SR3017 SEG 0030/0000)	
KISTLER RD (SR3017 SEG 0030/0000)	0010/0000		MFC BEGIN = E	

DIR: B TOTAL LEN: .983 MI. DIST: 02-7 SR: 3017
 LEFT MUN: WAYNE T RIGHT MUN: WAYNE T

005190 FT		005190 FT 7112/0000	LENGTH(AH 0100 BK 0051) BMSBN 44/3017/0110/0000
		INTER-AHD 0110/0051	FERGUSON VALLEY RD (T328)
005139 FT		005139 FT INTER-BK	2 0 44001 0 02 0217+61 FERGUSON VALLEY RD (T328)
		0110/0000	BEAVER DAM RUN BMSBG 44/3017/0110/0000
005139 FT		005139 FT 7102/0000	LENGTH(AH 0100 BK 0031) BMSBN 44/3017/0100/0000
		INTER-AHD 0100/0031	FERGUSON VALLEY RD (T328)
005108 FT		005108 FT INTER-BK	2 0 44001 0 01 0134+41 FERGUSON VALLEY RD (T328)
		0100/0000	BEAVER DAM RUN BMSBG 44/3017/0100/0000
005108 FT		005108 FT 7092/0000	LENGTH(AH 0100 BK 0010) BMSBN 44/3017/0090/0000
		INTER-AHD 0090/0010	FERGUSON VALLEY RD (T328)
005098 FT		005098 FT INTER-BK	2 0 44001 0 01 0109+47 FERGUSON VALLEY RD

EXTRACT DATE: 12/18/2023
PRINT DATE: 12/19/2023

ROADWAY MANAGEMENT SYSTEM
SLD COUNTY/SR - ANNUAL PRINT

PAGE NUMBER: 183
COUNTY: MIFFLIN

DIR: B TOTAL LEN: .983 MI.
LEFT MUN: WAYNE T

DIST: 02-7 SR: 3017
RIGHT MUN: WAYNE T

Stationing	Notes	Stationing	Notes
005098 FT	[Symbol]	0090/0000	(T328) TRIB BEAVERDAM RUN BMSBG 44/3017/0090/0000 LENGTH(AH 0010 BK 0100)
	[Symbol]	005098 FT	
	[Symbol]	7082/0000	LENGTH(AH 0100 BK 0050) BMSEN 44/3017/0080/0000
	[Symbol]	INTER-AHD	FERGUSON VALLEY RD
005048 FT	[Symbol]	0080/0050	(T328)
	[Symbol]	005048 FT	2 0 44001 0 01 0098+75
	[Symbol]	INTER-BK	FERGUSON VALLEY RD
	[Symbol]		(T328)
	[Symbol]		BEAVER DAM RUN
	[Symbol]		BMSBG 44/3017/0080/0000
005048 FT	[Symbol]	0080/0000	LENGTH(AH 0050 BK 0100)
	[Symbol]	005048 FT	
	[Symbol]	7072/0000	LENGTH(AH 0100 BK 0086)
	[Symbol]	INTER-AHD	FERGUSON VALLEY RD
004962 FT	[Symbol]	0070/0086	(T328)
	[Symbol]	004962 FT	2 0 44001 0 00 0027+40
	[Symbol]		NORFOLK SOUTHERN OVERPASS IS RR X-ING
	[Symbol]		FERGUSON VALLEY RD
	[Symbol]		(T328)
004962 FT	[Symbol]	0070/0000	LENGTH(AH 0086 BK 0100)
	[Symbol]	004962 FT	
	[Symbol]	7062/0000	LENGTH(AH 0100 BK 0018)
	[Symbol]		BMSEN 44/3017/0060/0000
	[Symbol]	INTER-AHD	FERGUSON VALLEY RD
004944 FT	[Symbol]	0060/0018	(T328)
	[Symbol]	004944 FT	2 0 44001 0 00 0017+76
	[Symbol]	INTER-BK	FERGUSON VALLEY RD
	[Symbol]		FERGUSON VALLEY RD
	[Symbol]		(T328)
	[Symbol]		TRIB JUNIATA RIVER
	[Symbol]		BMSBG 44/3017/0060/0000
004944 FT	[Symbol]	0060/0000	LENGTH(AH 0018 BK 0100)
	[Symbol]	004944 FT	
	[Symbol]	7052/0000	LENGTH(AH 0100 BK 0926)
	[Symbol]	INTER-AHD	FERGUSON VALLEY RD
	[Symbol]		(T328)
	[Symbol]	0050/0926	NEWTON HAMILTON B
	[Symbol]		018 "DIA CIRC ALUMIN
	[Symbol]	0050/0667	LEN=0030 INSTALLED UNKN
	[Symbol]		018 "DIA CIRC METAL
	[Symbol]	0050/0337	LEN=0035 INSTALLED UNKN
	[Symbol]		018 "DIA CIRC METAL
	[Symbol]	0050/0146	LEN=0035 INSTALLED UNKN
004018 FT	[Symbol]	004018 FT	2 0 44001 0 00 0000+00
	[Symbol]	0050/0000	LENGTH(AH 0926 BK 0826)

DIR: B TOTAL LEN: .983 MI. DIST: 02-7 SR: 3017
 LEFT MUN: NEWTON HAMILTON B RIGHT MUN: NEWTON HAMILTON B

STREET NAME	STREET ID	STREET TYPE	START STATION	END STATION	LENGTH	DESCRIPTION
MECHANIC ST (BORO)	0040/0648	==				
	0040/0629	---			018 " DIA CIRC METAL	LEN=0030 INSTALLED UNKN
MARKET ST (BORO)	0040/0021	==				
	003192 FT				003192 FT	1 0 00033 7 00 1319+55
						TRIB JUNIATA RIVER
						STRUCTURE LENGTH 11 FT
						BMSID 44/3017/0040/0000
						LENGTH(AH 0826 BK 1065)
						018 " DIA CIR PLASTIC
						LEN=0050 INSTALLED 2002
BRIDGE ST (BORO)	0030/0489	==				BRIDGE ST
	0030/0466	---				(SR3021 SEG 0012/0882)
	002127 FT					024 " DIA CIRC CONCR
	002127 FT					LEN=0025 INSTALLED UNKN
WAYNE ST (SR3019 SEG 0010/0000)	0030/0000	==				1 0 00033 7 00 1308+79
						NC FRONT ST
						LENGTH(AH 1065 BK 1619)
						018 " DIA CIRC METAL
						LEN=0033 INSTALLED UNKN
						018 " DIA CIRC METAL
						LEN=0040 INSTALLED UNKN
						012 " DIA CIRC METAL
						LEN=0030 INSTALLED UNKN
						048"H 84"W ELLIP METAL
						LEN=0040 INSTALLED UNKN
						2 0 44018 0 01 0139+13
						NC KISTLER RD
						INTER-BK FERGUSON VALLEY RD
						(T328)
						LENGTH(AH 1619 BK 0100)
						000508 FT
						7012/0000
						LENGTH(AH 0100 BK 0508)
						BMSEN 44/3017/0010/0000
						INTER-AHD COUNTRY CLUB RD
						(T780)
						0010/0508 WAYNE T
						000000 FT
						2 0 44018 0 00 0000+00
						NC COUNTRY CLUB RD
						INTER-BK WATER ST
						(SR2026 SEG 0010/3116)
						SR 522
						BMSBG 44/3017/0010/0000
						MFC BEGIN = E
						BK-HUNTINGDON (31)
						LENGTH(AH 0508 BK 0000)

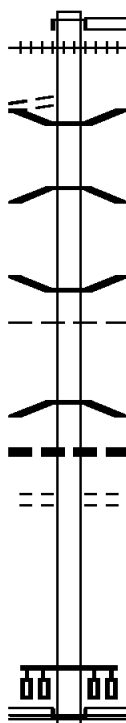
<p>000042 FT</p> <p>000000 FT</p> <p>000000 FT</p> <p>000000 FT</p> <p>000000 FT</p> <p>000000 FT</p> <p>000000 FT</p>		<p>000042 FT</p> <p>7054/0000</p> <p>INTER-AHD</p> <p>0050/0042</p> <p>000000 FT</p> <p>NC R</p> <p>INTER-BK</p> <p>5 0050/0000</p> <p>000000 FT</p> <p>7050/0000</p> <p>000000 FT</p> <p>7040/0000</p> <p>000000 FT</p> <p>7030/0000</p> <p>000000 FT</p> <p>7020/0000</p> <p>000000 FT</p> <p>7010/0000</p>	<p>LENGTH(AH 0573 BK 0042)</p> <p>BMSBN 44/3015/0050/0000</p> <p>SOUTH RIVER RD</p> <p>(T329)</p> <p>2 0 44041 0 00 0107+97</p> <p>SOUTH RIVER RD</p> <p>(T329)</p> <p>MUSSER RUN</p> <p>BMSBG 44/3015/0050/0000</p> <p>MFC BEGIN = E</p> <p>LENGTH(AH 0042 BK 0263)</p> <p>LENGTH(AH 0263 BK 3255)</p> <p>LENGTH(AH 3255 BK 2082)</p> <p>LENGTH(AH 2082 BK 2024)</p> <p>LENGTH(AH 2024 BK 3129)</p> <p>LENGTH(AH 3129 BK 0000)</p>
--	--	---	---

(TBK) RIVER RD
 (T477)

002800 FT

0010/2342

000000 FT



002800 FT
 INTER-AHD MATTAWANNA RD
 (SR0103 SEG 0290/0000)
 MATTAWANNA RD
 0010/2800 (SR0103 SEG 0290/0000)
 0010/2709 (AAR 506430L)#TRKS 02
 0010/2296 BMSBN 44/3014/0010/1938
 2 0 00603 0 00 0016+18
 JUNIATA RIVER
 0010/1938 BMSBG 44/3014/0010/1938
 0010/0620 BMSBN 44/3014/0010/0242
 OLIVER
 0010/0431 MCVEYTOWN B
 0 0 00000 0 00 0000+00
 JUNIATA RIVER
 0010/0242 BMSBG 44/3014/0010/0242
 015 " DIA CIRC CONCR
 0010/0220 LEN=0030 INSTALLED 2002
 WATER ST
 0010/0191 (BORO)
 000000 FT 1 0 00000 0 00 0000+00
 NC JOHN ST
 WILLIAM PENN HW
 (SR0022 SEG 0260/0874)
 INTER-BK JOHN ST
 (BORO)
 MFC BEGIN = D
 0010/0000 LENGTH(AH 2800 BK 0000)









EXTRACT DATE: 12/18/2023 ROADWAY MANAGEMENT SYSTEM PAGE NUMBER: 179
PRINT DATE: 12/19/2023 SLD COUNTY/SR - ANNUAL PRINT COUNTY: MIFFLIN
DIR: B TOTAL LEN: .000 MI. DIST: 02-7 SR: 3013
LEFT MUN: OLIVER T RIGHT MUN: OLIVER T

000000 FT
000000 FT



000000 FT
7020/0000 LENGTH(AH 0459 BK 2334)
000000 FT
7010/0000 LENGTH(AH 2334 BK 0000)

EXTRACT DATE: 12/18/2023 ROADWAY MANAGEMENT SYSTEM PAGE NUMBER: 178
 PRINT DATE: 12/19/2023 SLD COUNTY/SR - ANNUAL PRINT COUNTY: MIFFLIN
 DIR: B TOTAL LEN: .000 MI. DIST: 02-7 SR: 3011
 LEFT MUN: OLIVER T RIGHT MUN: OLIVER T

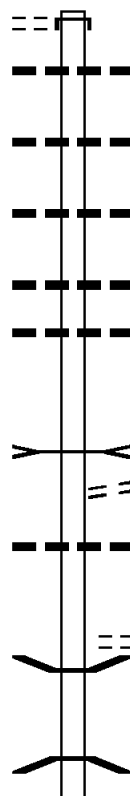
000000 FT		000000 FT	
000000 FT		7024/0000	LENGTH(AH 0100 BK 0010)
000000 FT		000000 FT	
000000 FT		7020/0000	LENGTH(AH 0010 BK 0100)
000000 FT		000000 FT	
000000 FT		7014/0000	LENGTH(AH 0100 BK 0017)
000000 FT		000000 FT	
000000 FT		7010/0000	LENGTH(AH 0017 BK 0100)
		000000 FT	
		7008/0000	LENGTH(AH 0100 BK 0000)

FERGUSON VALLEY RD
(T328)

008133 FT
0040/2735

005398 FT

003729 FT



008133 FT
INTER-AHD FERGUSON VALLEY RD
0040/2735 (T328)
0040/2660 018 " DIA CIRC METAL
LEN=0030 INSTALLED UNKN
0040/2047 015 " DIA CIRC METAL
LEN=0030 INSTALLED UNKN
0040/1436 024 " DIA CIRC METAL
LEN=0030 INSTALLED UNKN
0040/0828 015 " DIA CIRC METAL
LEN=0020 INSTALLED UNKN
0040/0442 012 " DIA CIRC METAL
LEN=0024 INSTALLED UNKN
005398 FT 1 1 02764 0 00 0056+23
TOWN RUN
STRUCTURE LENGTH 32 FT
BMSID 44/3009/0040/0000
LENGTH(AH 2735 BK 1669)
WOODS LN
0040/0000
0030/1579 (TWP)
0030/1356 012 " DIA CIRC METAL
LEN=0024 INSTALLED UNKN
SHARP SHOOTER LN
0030/0253 (TWP)
0030/0023 BMSEN 44/3009/0030/0000
003729 FT 1 1 02764 0 00 0039+60
TOWN RUN
BMSBG 44/3009/0030/0000
LENGTH(AH 1669 BK 2736)
0030/0000 018 " DIA CIRC CONCR

DIR: B TOTAL LEN: 1.540 MI. DIST: 02-7 SR: 3009
 LEFT MUN: OLIVER T RIGHT MUN: OLIVER T

Stationing	Right of Way	Length	Material	Notes
0020/2419	0020/2419	0030	018" DIA CIRC CONCR	INSTALLED UNKN
0020/2197	0020/2197	0024	012" DIA CIRC METAL	INSTALLED UNKN
0020/1979	0020/1979	0030	BROOK LN	INSTALLED UNKN
0020/1841	0020/1841	015" DIA	(TWP)	CIRC METAL
0020/1640	0020/1640	0030	024" DIA CIRC METAL	INSTALLED UNKN
0020/1368	0020/1368	0030	015" DIA CIRC METAL	INSTALLED UNKN
0020/0977	0020/0977	0024	015" DIA CIRC METAL	INSTALLED UNKN
0020/0824	0020/0824	0024	015" DIA CIRC METAL	INSTALLED UNKN
0020/0638	0020/0638	0024	018" DIA CIRC METAL	INSTALLED UNKN
0020/0488	0020/0488	0024	015" DIA CIRC METAL	INSTALLED UNKN
0020/0239	0020/0239	0020	012" DIA CIRC METAL	INSTALLED UNKN
0020/0012	0020/0012	0020	1 1 02764	INSTALLED UNKN
000993 FT	000993 FT		OLIVER	
			MCVEYTOWN B	
	0020/0000		LENGTH(AH 2736 BK 0620)	
QUEEN ST (BORO)	0012/0557			
SHIPPEN AL (BORO)	0012/0300			
			018" DIA CIRC METAL	
	0012/0260		LEN=0020	INSTALLED UNKN
			012" DIA CIRC METAL	
	0012/0055		LEN=0020	INSTALLED UNKN
000373 FT	000373 FT		1 1 02764	0 00 0006+00
			NC FURNACE RD	
MARKET ST (BORO)	0012/0000		LENGTH(AH 0620 BK 0373)	
CANAL ST (BORO)	0008/0096			
	000000 FT			
			0 0 00000 0 00 0000+00	
			NC FURNACE ROAD	
			WILLIAM PENN HW	
			(SR0022 SEG 0260/1624)	
	INTER-BK		FURNACE RD	
			(BORO)	
			MFC BEGIN = D	
000000 FT	0008/0000		LENGTH(AH 0373 BK 0590)	
	000000 FT			
	7006/0000		LENGTH(AH 0590 BK 0000)	

EXTRACT DATE: 12/18/2023 ROADWAY MANAGEMENT SYSTEM PAGE NUMBER: 175
PRINT DATE: 12/19/2023 SLD COUNTY/SR - ANNUAL PRINT COUNTY: MIFFLIN
DIR: B TOTAL LEN: .000 MI. DIST: 02-7 SR: 3008
LEFT MUN: OLIVER T RIGHT MUN: OLIVER T

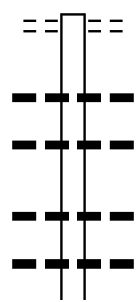
000000 FT



000000 FT
7010/0000 LENGTH(AH 1188 BK 0000)

EXTRACT DATE: 12/18/2023 ROADWAY MANAGEMENT SYSTEM PAGE NUMBER: 174
 PRINT DATE: 12/19/2023 SLD COUNTY/SR - ANNUAL PRINT COUNTY: MIFFLIN
 DIR: B TOTAL LEN: 1.664 MI. DIST: 02-7 SR: 3007
 LEFT MUN: OLIVER T RIGHT MUN: OLIVER T

008787 FT



008787 FT	FERGUSON	VALLEY RD
0040/2594	(T328)	
	018 " DIA	CIRC METAL
0040/1786	LEN=0030	INSTALLED UNKN
	030 " DIA	CIRC METAL
0040/1440	LEN=0030	INSTALLED UNKN
	015 " DIA	CIRC METAL
0040/0776	LEN=0033	INSTALLED UNKN
	015 " DIA	CIRC METAL
0040/0638	LEN=0025	INSTALLED UNKN
	018 " DIA	CIRC METAL

DIR: B TOTAL LEN: 1.664 MI. DIST: 02-7 SR: 3007
 LEFT MUN: OLIVER T RIGHT MUN: OLIVER T

006193 FT	0040/0261	LEN=0025	INSTALLED UNKN
	006193 FT	2 0 44034 0 01 0062+16	
		018 "DIA	CIRC METAL
		LEN=0025	INSTALLED UNKN
	0040/0000	LENGTH(AH	2594 BK 1992)
		018 "DIA	CAST IRON
	0030/1140	LEN=0035	INSTALLED UNKN
		015 "DIA	CIRC METAL
	0030/0897	LEN=0030	INSTALLED UNKN
		018 "DIA	CIRC METAL
	0030/0319	LEN=0030	INSTALLED UNKN
004201 FT	004201 FT	2 0 44034 0 01 0042+24	
		015 "DIA	CIRC METAL
		LEN=0030	INSTALLED UNKN
	0030/0000	LENGTH(AH	1992 BK 2191)
		024 "DIA	CIRC METAL
	0020/0877	LEN=0040	INSTALLED UNKN
		018 "DIA	CIRC METAL
	0020/0512	LEN=0030	INSTALLED UNKN
		018 "DIA	CIRC METAL
	0020/0247	LEN=0030	INSTALLED UNKN
002010 FT	002010 FT	2 0 44034 0 01 0020+00	
		018 "DIA	CIRC METAL
	0020/0000	LENGTH(AH	2191 BK 2010)
		018 "DIA	CIRC METAL
	0010/1867	LEN=0025	INSTALLED UNKN
		015 "DIA	CIRC METAL
	0010/1427	LEN=0025	INSTALLED UNKN
		040 "DIA	CIRC METAL
	0010/1000	LEN=0100	INSTALLED UNKN
	0010/0344	BMS EN 44/3007/0010/0310	
		2 0 44034 0 00 0003+19	
		WAKEFIELD	RD
	0010/0310	BMSBG 44/3007/0010/0310	
		018 "DIA	CIRC METAL
	0010/0112	LEN=0050	INSTALLED UNKN
		018 "DIA	CIRC METAL
	0010/0020	LEN=0050	INSTALLED UNKN
000000 FT	000000 FT	2 0 44034 0 00 0000+00	
		NC WA	KEFIELD RD
		WILLIAM	PENN HW
		(SRO022	SEG 0320/1569)
		MFC BEGIN	= E
	0010/0000	LENGTH(AH	2010 BK 0000)

APPLE DR
(T832)

DIR: B TOTAL LEN: 2.130 MI. DIST: 02-7 SR: 3006
 LEFT MUN: DERRY T RIGHT MUN: DERRY T

SR 8016 SEG 0260 RAMP 011247 FT
 (SR8016 SEG 0260/1416) INTER-AHD 0081/2770

024 "DIA CIRC CONCR
 LEN=0040 INSTALLED 2000 0081/2617

024 "DIA CIRC CONCR
 LEN=0030 INSTALLED UNKN 0081/2116

018 "DIA CIRC CONCR
 LEN=0030 INSTALLED UNKN 0081/1681

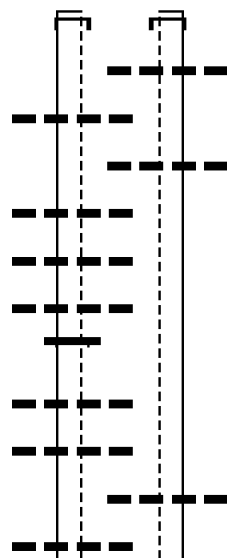
018 "DIA CIRC CONCR
 LEN=0047 INSTALLED UNKN 0081/1325

SIGN: CANTILEVER
 BMSID 44/3006/0081/1508 0081/1269

018 "DIA CIRC CONCR
 LEN=0047 INSTALLED UNKN 0081/0871

018 "DIA CIRC CONCR
 LEN=0080 INSTALLED UNKN 0081/0636

018 "DIA CIRC CONCR
 LEN=0080 INSTALLED UNKN 0081/0471



011213 FT
 INTER-AHD SR 8016 SEG 0010 RAMP
 0080/2806 (SR8016 SEG 0010/0000)

036 "DIA CIRC CONCR
 0080/2677 LEN=0047 INSTALLED UNKN

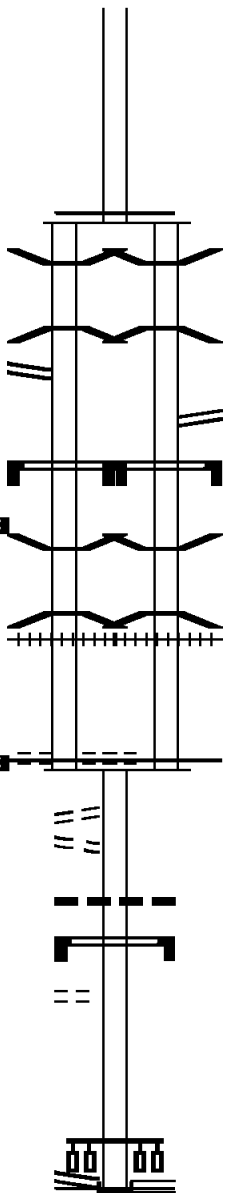
036 "DIA CIRC CONCR
 0080/2152 LEN=0035 INSTALLED UNKN

018 "DIA CIRC CONCR
 0080/0617 LEN=0050 INSTALLED UNKN

DIR: B TOTAL LEN: 2.130 MI. DIST: 02-7 SR: 3006
 LEFT MUN: DERRY T RIGHT MUN: DERRY T

Stationing	Description	Length	Material	Status	Notes
0080/0462	JACKS CREEK RD (T315)	0080/0060	018" DIA CIRC CONCR	INSTALLED	2000
0080/0069	JACKS CREEK RD (T315)	0081/0037	018" DIA CIRC CONCR	UNKN	
0080/0017	JACKS CREEK RD	008477 FT	015" DIA CIRC CONCR	INSTALLED	UNKN
0080/0000	JACKS CREEK	008407 FT	015" DIA CIRC CONCR	INSTALLED	UNKN
0070/1073	JACKS CREEK	0080/0000	015" DIA CIRC CONCR	INSTALLED	UNKN
0070/0905	JACKS CREEK	0071/1073	015" DIA CIRC CONCR	INSTALLED	UNKN
0070/0905	JACKS CREEK	0071/0905	018" DIA CIRC CONCR	INSTALLED	UNKN
0070/0799	JACKS CREEK	0070/0905	018" DIA CIRC CONCR	INSTALLED	UNKN
0070/0789	JACKS CREEK	0070/0799	018" DIA CIRC CONCR	INSTALLED	UNKN
0070/0785	JACKS CREEK	0070/0789	018" DIA CIRC CONCR	INSTALLED	UNKN
0070/0765	JACKS CREEK	0070/0785	018" DIA CIRC CONCR	INSTALLED	UNKN
0070/0499	JACKS CREEK	0071/0499	018" DIA CIRC CONCR	INSTALLED	UNKN
0070/0342	JACKS CREEK	0071/0342	018" DIA CIRC CONCR	INSTALLED	UNKN
0070/0322	JACKS CREEK	0070/0322	018" DIA CIRC CONCR	INSTALLED	UNKN
0070/0000	JACKS CREEK	007180 FT	018" DIA CIRC CONCR	INSTALLED	UNKN
0060/1800	JACKS CREEK	007154 FT	024" DIA CAST IRON	INSTALLED	UNKN
005138 FT	JACKS CREEK	0060/1800	024" DIA CAST IRON	INSTALLED	UNKN
0060/0000	JACKS CREEK	005164 FT	024" DIA CAST IRON	INSTALLED	UNKN
0060/0000	JACKS CREEK	0060/0000	024" DIA CAST IRON	INSTALLED	UNKN

DIR: B TOTAL LEN: 2.130 MI. DIST: 02-7 SR: 3006
 LEFT MUN: LEWISTOWN B RIGHT MUN: LEWISTOWN B

002955 FT		002929 FT	1 0 00032 3 00 0018+13
		NC TR 0022 BUSINESS	
		0050/0000 LENGTH(AH 2209 BK 0929)	
002026 FT		002000 FT	1 0 00032 3 00 0008+64
		MFC BEGIN = B	
		0040/0000 LENGTH(AH 0929 BK 0831)	
BMSID 44/3006/0031/0497 0031/0603		0030/0584	BMSID 44/3006/0030/0478
1 0 00032 3 00 0000+00			1 0 00032 3 00 0000+00
RAMP A			RAMP A
BMSBG 44/3006/0031/0497 0031/0497		0030/0478	BMSBG 44/3006/0030/0478
SR 8005 SEG 0250 RAMP			SR 8005 SEG 0010 RAMP
(SR8005 SEG 0250/0434) 0031/0207			(SR8005 SEG 0010/0000)
		0030/0082	SIGN: 3 CHORD TRUSS
SIGN: 3 CHORD TRUSS			SIGN: 3 CHORD TRUSS
BMSID 44/3006/0030/0035 0031/0035		0030/0035	BMSID 44/3006/0030/0035
1 0 00032 3 00 0000+00 001169 FT		001169 FT	1 0 00032 3 00 0000+00
LENGTH(AH 0857 BK 0463) 0031/0000		0030/0000	LENGTH(AH 0831 BK 0463)
BMSEN 44/3006/0021/0237 0021/0463		0020/0463	BMSEN 44/3006/0020/0237
1 0 00033 3 00 0006+06			1 0 00033 3 00 0006+06
KISHACOQUILLAS CREEK			KISHACOQUILLAS CREEK
BMSBG 44/3006/0021/0237 0021/0237		0020/0237	BMSBG 44/3006/0020/0237
(AAR 506433G)#TRKS 01 0021/0026		0020/0032	(AAR 506433G)#TRKS 01
1 0 00033 3 00 0006+06 000706 FT		000706 FT	1 0 00033 3 00 0006+06
WATER ST			WATER ST
(BORO)			(BORO)
MFC BEGIN = B			MFC BEGIN = B
LENGTH(AH 0463 BK 0706) 0021/0000		0020/0000	LENGTH(AH 0463 BK 0706)
GRAND ST			
(BORO)			
MILL ST			
(BORO)			
		0010/0365	018 " DIA CIRC CONCR
		0010/0189	LEN=0045 INSTALLED UNKN
			SIGN STRUCTURE
			BMSID 44/3006/0010/0189
TO 1005/0010 SH			
(CONN) 0010/0153			
			NC JUNIATA ST
			BELLE AV
			(SR0103 SEG 0556/1635)
1 0 00033 3 00 0000+00 000000 FT		INTER-BK	FOURTH ST
MARKET ST		000000 FT	(SR3002 SEG 0070/2901)
(SR1005 SEG 0010/0000) 0010/0000		0010/0000	MFC BEGIN = B
			LENGTH(AH 0706 BK 0000)

DIR: B TOTAL LEN: 2.198 MI. DIST: 02-7 SR: 3005
 LEFT MUN: GRANVILLE T RIGHT MUN: GRANVILLE T

Stationing	Segment	Description	Material	Length	Notes
011606 FT	0050/2862	FERGUSON VALLEY RD	(SR4013 SEG 0140/0563)	018" DIA CIRC CONCR	LEN=0055 INSTALLED 2001
	0050/2844		024" DIA CIRC METAL	LEN=0099 INSTALLED UNKN	
	0050/2365				
	0050/1315	FOX FIRE RD	(TB46)		
	0050/0738	CHAPEL DR	(TB34)		
008744 FT	0050/0511		024" DIA CIR PLASTIC	LEN=0025 INSTALLED UNKN	
	008744 FT		2 0 44013 0 00 0087+21		
	0050/0000		018" DIA CIR PLASTIC	LENGTH(AH 2862 BK 2539)	
	0040/2270			LEN=0030 INSTALLED UNKN	
	0040/1357		030" DIA CIRC METAL	LEN=0030 INSTALLED UNKN	
	0040/0683		015" DIA CIR PLASTIC	LEN=0040 INSTALLED 1998	
	0040/0472		015" DIA CIR PLASTIC	LEN=0034 INSTALLED 1998	
	0040/0015		018" DIA CIR PLASTIC	LEN=0040 INSTALLED UNKN	
006205 FT	006205 FT		2 0 44013 0 00 0061+72		
	0040/0000			LENGTH(AH 2539 BK 1030)	
005175 FT	0034/0000	BIG RIDGE RD	(SR3004 SEG 0070/2482)	NC SAND RIDGE RD	0 0 00000 0 00 0000+00
	0032/1839		018" DIA CIRC CONCR	LEN=0060 INSTALLED UNKN	
	0032/1439		018" DIA CIRC CONCR	LEN=0060 INSTALLED UNKN	

DIR: B TOTAL LEN: 2.198 MI. DIST: 02-7 SR: 3005
 LEFT MUN: GRANVILLE T RIGHT MUN: GRANVILLE T

RIDGEWAY DR
 (TWP)

0032/0418
 002511 FT

WOODS LN
 (BORO)
 UNNAMED AL
 (BORO)

0010/0800
 0010/0654

2 0 44013 0 00 0000+00 000000 FT
 RESERVOIR LN
 (BORO)
 FOURTH ST
 (SR3002 SEG 0070/1693) 0010/0000

0032/1123	018 " DIA CIRC CONCR	LEN=0060	INSTALLED UNKN
0032/0798	OP ID 44/0022/0503/0000	SR 22	
0032/0722	OP ID 44/0022/0502/0000	SR 22	
0032/0670	018 " DIA CIRC METAL	LEN=0060	INSTALLED UNKN
0032/0454	018 " DIA CIRC METAL	LEN=0060	INSTALLED UNKN
002511 FT	0 0 00000 0 00 0000+00		
0032/0000	LENGTH(AH 2664 BK 1494)		
0020/1340	018 " DIA CIRC CONCR	LEN=0020	INSTALLED 1998
0020/1095	018 " DIA CIRC ALUMIN	LEN=0045	INSTALLED 2016
0020/0900	018 " DIA CIR PLASTIC	LEN=0045	INSTALLED 2016
0020/0464	GRANVILLE LEWISTOWN B		
001017 FT	2 0 44013 0 00 0010+31		
	018 " DIA CAST IRON	LEN=0040	INSTALLED UNKN
	NC BIG RIDGE RD		
	BIG RIDGE RD		
	(BORO)		
0020/0000	LENGTH(AH 1494 BK 1017)		
0010/0452	012 " DIA CIRC CONCR	LEN=0030	INSTALLED UNKN
0010/0439	015 " DIA CIRC CONCR	LEN=0030	INSTALLED UNKN
0010/0431	FIFTH ST (BORO)		
0010/0226	UNNAMED AL (BORO)		
0010/0036	015 " DIA CIRC CONCR	LEN=0030	INSTALLED UNKN
000000 FT	FOURTH ST (BORO)		
	NC BRATTON AV		
	JUNIATA ST		
	(SR3002 SEG 0070/1693)		
	MFC BEGIN = D		
0010/0000	LENGTH(AH 1017 BK 0000)		

EXTRACT DATE: 12/18/2023 ROADWAY MANAGEMENT SYSTEM PAGE NUMBER: 167
 PRINT DATE: 12/19/2023 SLD COUNTY/SR - ANNUAL PRINT COUNTY: MIFFLIN
 DIR: B TOTAL LEN: 3.322 MI. DIST: 02-7 SR: 3004
 LEFT MUN: GRANVILLE T RIGHT MUN: GRANVILLE T

017542 FT



017542 FT SAND RIDGE RD
 0070/2482 (SR3005 SEG 0034/0000)
 018 " DIA CIRC CONCR
 0070/2460 LEN=0045 INSTALLED UNKN

015060 FT

015060 FT 2 0 44038 0 00 0150+54
 5 0070/0000 LENGTH(AH 2482 BK 2393)

012667 FT

012667 FT 2 0 44038 0 00 0126+61
 5 0060/0000 LENGTH(AH 2393 BK 2546)

010121 FT

010121 FT 2 0 44038 0 00 0101+15

DIR: B TOTAL LEN: 3.322 MI. DIST: 02-7 SR: 3004
 LEFT MUN: GRANVILLE T RIGHT MUN: GRANVILLE T

		5	0050/0000	LENGTH(AH 2546 BK 2615)
			0040/1953	018 "DIA CIRC CONCR LEN=0050 INSTALLED UNKN
007506 FT		5	007506 FT	2 0 44038 0 00 0075+00 LENGTH(AH 2615 BK 2033)
			0030/1267	015"H 20"W ELLIP METAL LEN=0060 INSTALLED UNKN
005473 FT		5	005473 FT	2 0 44038 0 00 0054+70 LENGTH(AH 2033 BK 2964)
			0020/2933	015"H 20"W ELLIP METAL LEN=0075 INSTALLED UNKN
			0020/2627	018 "DIA CIR PLASTIC LEN=0034 INSTALLED UNKN
			0020/1660	015"H 20"W ELLIP METAL LEN=0048 INSTALLED UNKN
002509 FT		5	0020/0507	018 "DIA CIR PLASTIC LEN=0026 INSTALLED UNKN
			002509 FT	2 0 44038 0 00 0025+00
			0020/0000	LENGTH(AH 2964 BK 2509)
			0010/1784	024 "DIA CIR PLASTIC LEN=0060 INSTALLED 1997
			0010/1109	018 "DIA CIR PLASTIC LEN=0070 INSTALLED UNKN
			0010/0687	024 "DIA CIRC METAL LEN=0078 INSTALLED UNKN
000000 FT			0010/0025	018 "DIA CIR PLASTIC LEN=0040 INSTALLED UNKN
			000000 FT	2 0 44038 0 00 0000+00
				NC B I G RIDGE RD FERGUSON RD (SR4013 SEG 0090/0712) MFC BEGIN = E
		5	0010/0000	LENGTH(AH 2509 BK 0000)

DIR: B TOTAL LEN: .475 MI. DIST: 02-7 SR: 3003
 LEFT MUN: LEWISTOWN B RIGHT MUN: LEWISTOWN B

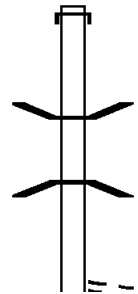
LOGAN ST	INTER-AHD		
(SR8008 SEG 0010/1103)			
WALNUT ST			
(SR1017 SEG 0010/0454)			
WALNUT ST			
(SR0522 SEG 0072/0000)	0015/1981		
PINE ST			
(BORO)	0015/1543	==	
SPRUCE ST			
(BORO)	0015/1083	==	
AL			
(BORO)	0015/0927	==	
MARBLE ST			
(BORO)	0015/0338	==	
2 0 44029 0 00 0005+48	000528 FT		
CHESTNUT ST			
(BORO)			
NC LOGAN ST	002509 FT		
MFC BEGIN = D			
LENGTH(AH 1981 BK 0528)	0015/0000		
AL			
(BORO)	0010/0344	==	
2 0 44029 0 00 0000+00	000000 FT		
VALLEY ST			
(SR1005 SEG 0030/0000)	0010/0000		

002071 FT	
000528 FT	
7014/0000	LTH AH 001981 BK 000528
	CHESTNUT ST
0010/0528	(SR3003 SEG 7014/0000)
	NC CHESTNUT ST
	DORCAS ST
	(BORO)
INTER-BK	MARKET ST
000000 FT	(SR1005 SEG 0030/0000)
	MFC BEGIN = D
0010/0000	LENGTH(AH 0528 BK 0000)

EXTRACT DATE: 12/18/2023 ROADWAY MANAGEMENT SYSTEM PAGE NUMBER: 164
 PRINT DATE: 12/19/2023 SLD COUNTY/SR - ANNUAL PRINT COUNTY: MIFFLIN
 DIR: E TOTAL LEN: 3.631 MI. DIST: 02-7 SR: 3002
 LEFT MUN: LEWISTOWN B RIGHT MUN: LEWISTOWN B

019140 FT

019173 FT
 INTER-AHD SR 8018 SEG 0010 RAMP
 0100/1837 (SR8018 SEG 0010/1026)



017303 FT

0100/0377 BMSBN 44/3002/0100/012B
 0 0 00000 0 00 0000+00
 KISHACOQUILLAS CREEK
 0100/0128 BMSBG 44/3002/0100/012B
 017336 FT 1 0 00033 3 01 0031+93
 LC FROM KISHACOQUILLAS
 (BORO)
 0100/0000 LENGTH(AH 1837 BK 1058)

EXTRACT DATE: 12/18/2023
PRINT DATE: 12/19/2023

ROADWAY MANAGEMENT SYSTEM
SLD COUNTY/SR - ANNUAL PRINT

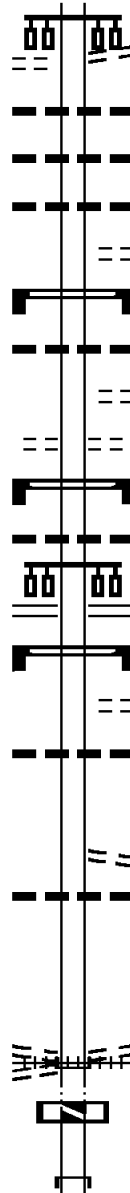
PAGE NUMBER: 163
COUNTY: MIFFLIN

DIR: E TOTAL LEN: 3.631 MI.
LEFT MUN: LEWISTOWN B

DIST: 02-7 SR: 3002
RIGHT MUN: LEWISTOWN B

DORCAS ST
(BORO)

0090/0961



0090/0961

0090/0960

0090/0869

0090/0859

0090/0805

0090/0744

0090/0652

0090/0617

0090/0439

0090/0427

0090/0335

0090/0247

0090/0098

0090/0063

0090/0061

5 0090/0000

0080/0297

0080/0105

015884 FT

INTER-BK

5 0080/0000

015884 FT

7072/0000

INTER-AHD

KISHACOQUILLAS ST
(BORO)

018 " DIA CIRC CONCR

LEN=0055 INSTALLED UNKN

018 " DIA CIRC CONCR

LEN=0030 INSTALLED UNKN

018 " DIA CIRC ALUMIN

LEN=0050 INSTALLED UNKN

AL

(BORO)

SIGN STRUCTURE

BMSID 44/3002/0090/0744

018 " DIA CIRC CONCR

LEN=0075 INSTALLED UNKN

BROWN ST

(BORO)

AL

(BORO)

SIGN STRUCTURE

BMSID 44/3002/0090/0427

018 " DIA CIRC CONCR

LEN=0050 INSTALLED UNKN

MAIN ST

(SR3001 SEG 0040/0000)

AL

(BORO)

SIGN STRUCTURE

BMSID 44/3002/0090/0098

CHARLES ST

(BORO)

018 " DIA CIRC CONCR

LEN=0040 INSTALLED UNKN

1 0 00033 3 01 0021+02

LENGTH(AH 1058 BK 0394)

AL

(BORO)

018 " DIA CIRC CONCR

LEN=0040 INSTALLED UNKN

SOUTH WAYNE ST

(BORO)

(AAR 000725*)#TRKS 00

CHARLES ST

1 0 00033 3 01 0016+89 015851 FT

WEST HALE ST

(BORO)

SOUTH WAYNE ST

(BORO)

0080/0000

015851 FT



DIR: E TOTAL LEN: 3.631 MI. DIST: 02-7 SR: 3002
 LEFT MUN: LEWISTOWN B RIGHT MUN: LEWISTOWN B

Location / Segment	Segment ID	Notes	Length
MARKET ST (SR1005 SEG 0010/0000)	0070/2901	(SR0103 SEG 0556/1635)	
	0070/2790	01B "DIA CIRC CONCR LEN=0040 INSTALLED UNKN	
	0070/2751	SIGN STRUCTURE BMSID 44/3002/0070/2751	
AL (BORO)	0070/2572		
	0070/2520	01B "DIA CIRC CONCR LEN=0040 INSTALLED UNKN	
	0070/2349	RIVER ACCESS RD (BORO)	
LC FROM WEST THIRD ST (BORO)	0070/2328		
	0070/2328		
	0070/2280	01B "DIA CIRC CONCR LEN=0040 INSTALLED UNKN	
WEST THIRD ST (BORO)	0070/2233		
	0070/2233		
	0070/2040	01B "DIA CIRC CONCR LEN=0030 INSTALLED UNKN	
WEST FOURTH ST (BORO)			
BRATTON AV (SR3005 SEG 0010/0000)			
RESERVOIR LN (BORO)	0070/1693		
	0070/1665	NC JUNIATA ST 01B "DIA CIRC CONCR LEN=0030 INSTALLED UNKN	
	0070/1241	01B "DIA CIRC CONCR LEN=0040 INSTALLED UNKN	
	0070/1067	01B "DIA CIRC CONCR LEN=0040 INSTALLED UNKN	
	0070/0992	RICHMOND CT (BORO)	
	0070/0916	01B "DIA CIRC CONCR LEN=0040 INSTALLED UNKN	
	0070/0770	01B "DIA CIRC CONCR LEN=0020 INSTALLED UNKN	
FRANKLIN AV (BORO)	0070/0623		
	0070/0498	FRANKLIN AV (BORO)	
	0070/0300	01B "DIA CIRC CONCR LEN=0028 INSTALLED UNKN	
	0070/0066	PENNSYLVANIA AV (BORO)	
	0070/0040	01B "DIA CIRC CONCR LEN=0040 INSTALLED UNKN	
012950 FT	012983 FT	1 0 00033 0 03 1158+19	
	0070/0000	LENGTH(AH 2901 BK 3224)	

DIR: E TOTAL LEN: 3.631 MI. DIST: 02-7 SR: 3002
 LEFT MUN: LEWISTOWN B RIGHT MUN: LEWISTOWN B

Street Name	Segment ID	Start	End	Length	Material	Status	Notes
GROVE AV (BORO)	0060/3082	---	---	018"	DIA CAST IRON	UNKN	LEN=0045 INSTALLED
	0060/2645	==	---	024"	DIA CIRC CONCR	2000	LEN=0035 INSTALLED
	0060/2644	---	---	018"	DIA CIRC CONCR	2000	LEN=0035 INSTALLED
	0060/2611	---	---	0060/2550	GROVE AV (BORO)		
	0060/2550	==	==	0060/2116	ROSEWOOD AV (BORO)		
CRYSTAL SPRINGS AV (BORO)	0060/2116	---	---	018"	DIA CIRC CONCR	UNKN	LEN=0050 INSTALLED
	0060/2110	---	---	018"	DIA CIRC CONCR	UNKN	LEN=0050 INSTALLED
	0060/2090	---	---	048"	DIA CIRC CONCR	UNKN	LEN=0045 INSTALLED
	0060/1760	==	==	0060/1551	CRYSTAL SPRINGS AV (BORO)		
	0060/1551	---	---	018"	DIA CAST IRON	UNKN	LEN=0050 INSTALLED
	0060/1136	---	---	018"	DIA CAST IRON	UNKN	LEN=0045 INSTALLED
	0060/1135	==	==	0060/1059	GREENLEAF AV (BORO)		
	0060/1059	==	==	0060/0530	SILVERSAND AV (BORO)		
	0060/0530	---	---	018"	H 00"W MULT METAL	UNKN	LEN=0045 INSTALLED
	0060/0424	---	---	036"	H 30"W CON BOX CUL	2000	LEN=0030 INSTALLED
HOWARD AV (BORO)	009726 FT	---	---	009759 FT	1 0 00033 0 03 1125+75		
	0060/0000	==	==	0060/0000	UNION AV (BORO)		
	0050/1378	---	---	018"	DIA CAST IRON	UNKN	LEN=0068 INSTALLED
	0050/1220	---	---	018"	DIA CAST IRON	UNKN	LEN=0068 INSTALLED
	0050/0765	---	---	018"	DIA CIR PLASTIC	UNKN	LEN=0068 INSTALLED
HOWARD AV (BORO)	0050/0746	==	==	0050/0612	STATE ST (BORO)		
	0050/0612	---	---	0050/0557	PADOT MAINT OFFICE (GOVT)	2-7	
	0050/0557	---	---				

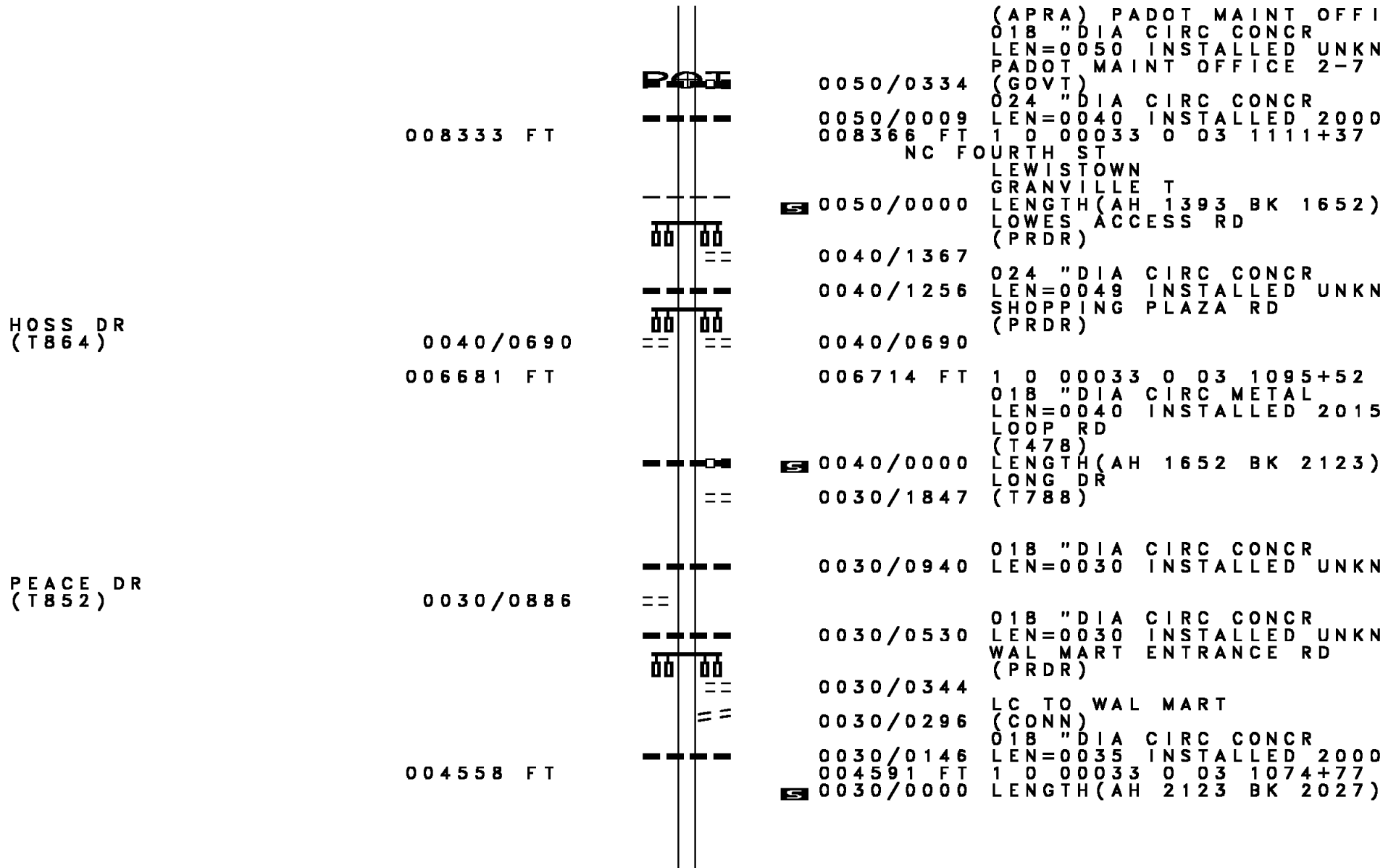
EXTRACT DATE: 12/18/2023
PRINT DATE: 12/19/2023

ROADWAY MANAGEMENT SYSTEM
SLD COUNTY/SR - ANNUAL PRINT

PAGE NUMBER: 160
COUNTY: MIFFLIN

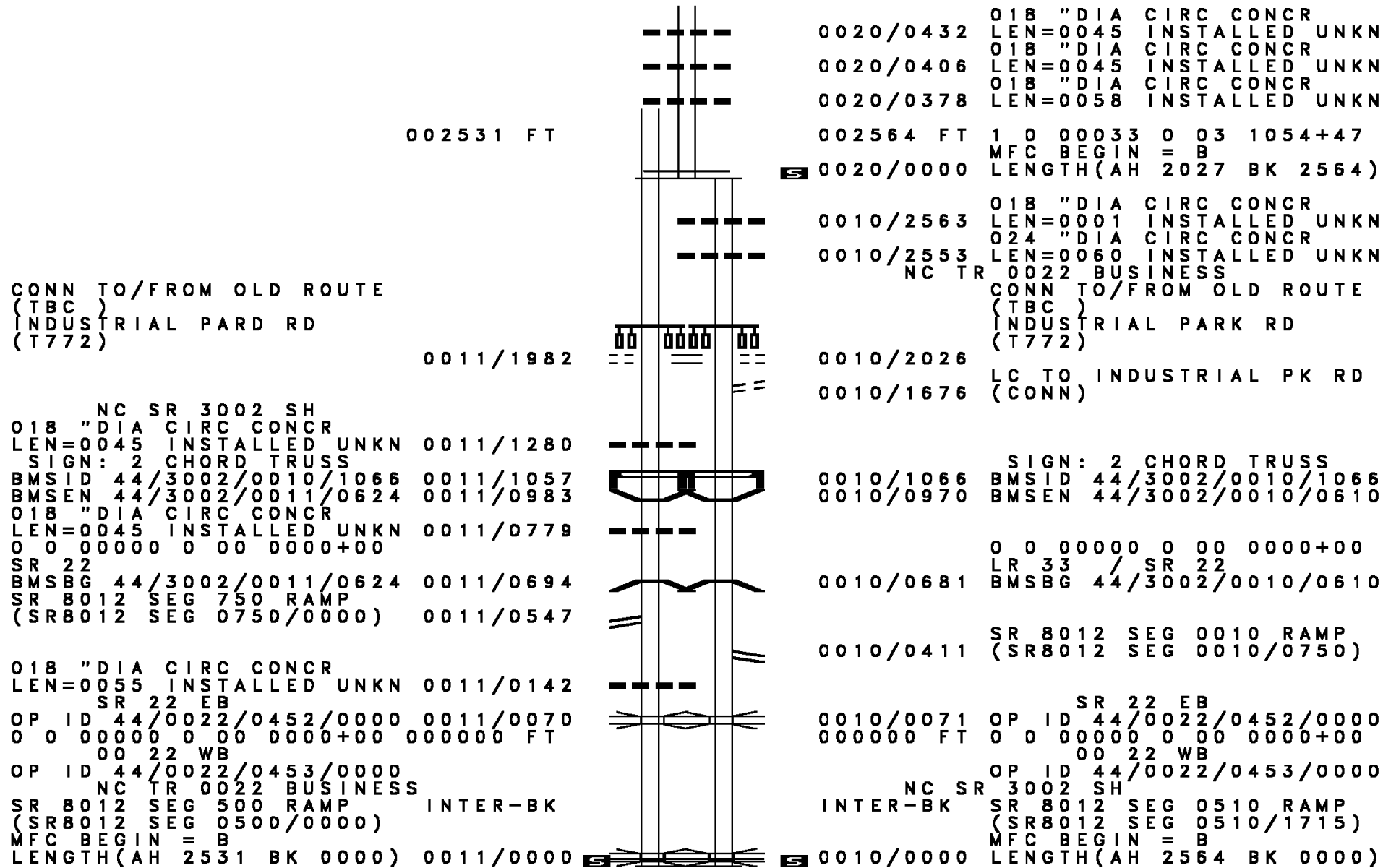
DIR: E TOTAL LEN: 3.631 MI.
LEFT MUN: LEWISTOWN B

DIST: 02-7 SR: 3002
RIGHT MUN: LEWISTOWN B



(APRA) PADOT MAINT OFFI
018 "DIA CIRC CONCR
LEN=0050 INSTALLED UNKN
PADOT MAINT OFFICE 2-7
(GOVT)
024 "DIA CIRC CONCR
LEN=0040 INSTALLED 2000
1 0 00033 0 03 1111+37
NC F O URTH ST
LEWISTOWN
GRANVILLE T
5 0050/0000 LENGTH(AH 1393 BK 1652)
LOWES ACCESS RD
(PRDR)
0040/1367
0040/1256 024 "DIA CIRC CONCR
LEN=0049 INSTALLED UNKN
SHOPPING PLAZA RD
(PRDR)
0040/0690
006714 FT 1 0 00033 0 03 1095+52
018 "DIA CIRC METAL
LEN=0040 INSTALLED 2015
LOOP RD
(T478)
5 0040/0000 LENGTH(AH 1652 BK 2123)
LONG DR
(T788)
0030/1847
0030/0940 018 "DIA CIRC CONCR
LEN=0030 INSTALLED UNKN
0030/0530 018 "DIA CIRC CONCR
LEN=0030 INSTALLED UNKN
WAL MART ENTRANCE RD
(PRDR)
0030/0344 LC TO WAL MART
(CONN)
0030/0296 018 "DIA CIRC CONCR
LEN=0035 INSTALLED 2000
004591 FT 1 0 00033 0 03 1074+77
5 0030/0000 LENGTH(AH 2123 BK 2027)

DIR: E TOTAL LEN: 3.631 MI. DIST: 02-7 SR: 3002
 LEFT MUN: GRANVILLE T RIGHT MUN: GRANVILLE T



CONN TO/FROM OLD ROUTE
 (TBC)
 INDUSTRIAL PARD RD
 (T772)

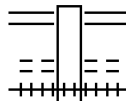
018 "DIA CIRC CONCR
 LEN=0045 INSTALLED UNKN 0011/1280
 SIGN: 2 CHORD TRUSS
 BMSID 44/3002/0010/1066 0011/1057
 BMSSEN 44/3002/0011/0624 0011/0983
 018 "DIA CIRC CONCR
 LEN=0045 INSTALLED UNKN 0011/0779
 0 0 00000 0 00 0000+00
 SR 22
 BMSBG 44/3002/0011/0624 0011/0694
 SR 8012 SEG 750 RAMP
 (SR8012 SEG 0750/0000) 0011/0547

018 "DIA CIRC CONCR
 LEN=0055 INSTALLED UNKN 0011/0142
 SR 22 EB
 OP ID 44/0022/0452/0000 0011/0070
 0 0 00000 0 00 0000+00 000000 FT
 00 22 WB
 OP ID 44/0022/0453/0000
 NC TR 0022 BUSINESS
 SR 8012 SEG 500 RAMP INTER-BK
 (SR8012 SEG 0500/0000)
 MFC BEGIN = B
 LENGTH(AH 2531 BK 0000) 0011/0000

0020/0432 018 "DIA CIRC CONCR
 LEN=0045 INSTALLED UNKN
 018 "DIA CIRC CONCR
 0020/0406 LEN=0045 INSTALLED UNKN
 018 "DIA CIRC CONCR
 0020/0378 LEN=0058 INSTALLED UNKN
 002564 FT 1 0 00033 0 03 1054+47
 MFC BEGIN = B
 0020/0000 LENGTH(AH 2027 BK 2564)
 018 "DIA CIRC CONCR
 0010/2563 LEN=0001 INSTALLED UNKN
 024 "DIA CIRC CONCR
 0010/2553 LEN=0060 INSTALLED UNKN
 NC TR 0022 BUSINESS
 CONN TO/FROM OLD ROUTE
 (TBC)
 INDUSTRIAL PARK RD
 (T772)
 0010/2026
 0010/1676 LC TO INDUSTRIAL PK RD
 (CONN)
 SIGN: 2 CHORD TRUSS
 0010/1066 BMSID 44/3002/0010/1066
 0010/0970 BMSSEN 44/3002/0010/0610
 0 0 00000 0 00 0000+00
 LR 33 / SR 22
 0010/0681 BMSBG 44/3002/0010/0610
 SR 8012 SEG 0010 RAMP
 (SR8012 SEG 0010/0750)
 SR 22 EB
 0010/0071 OP ID 44/0022/0452/0000
 000000 FT 0 0 00000 0 00 0000+00
 00 22 WB
 OP ID 44/0022/0453/0000
 NC SR 3002 SH
 INTER-BK SR 8012 SEG 0510 RAMP
 (SR8012 SEG 0510/1715)
 MFC BEGIN = B
 0010/0000 LENGTH(AH 2564 BK 0000)

EXTRACT DATE: 12/18/2023 ROADWAY MANAGEMENT SYSTEM PAGE NUMBER: 158
PRINT DATE: 12/19/2023 SLD COUNTY/SR - ANNUAL PRINT COUNTY: MIFFLIN
DIR: B TOTAL LEN: 1.182 MI. DIST: 02-7 SR: 3001
LEFT MUN: LEWISTOWN B RIGHT MUN: LEWISTOWN B

006242 FT



006242 FT MARKET ST
0040/1630 (SR1005 SEG 0020/0000)
0040/1413 (BORO)
(AAR 506434N)#TRKS 01

EXTRACT DATE: 12/18/2023
PRINT DATE: 12/19/2023

ROADWAY MANAGEMENT SYSTEM
SLD COUNTY/SR - ANNUAL PRINT

PAGE NUMBER: 157
COUNTY: MIFFLIN

DIR: B TOTAL LEN: 1.182 MI.
LEFT MUN: LEWISTOWN B

DIST: 02-7 SR: 3001
RIGHT MUN: LEWISTOWN B

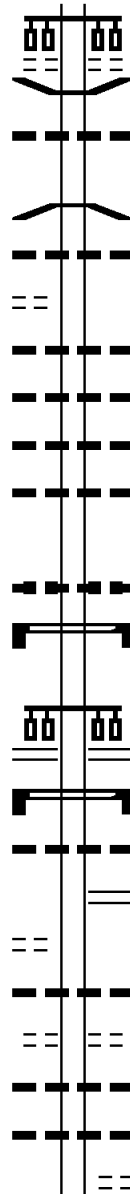
ELIZABETH ST
(BORO)

0040/0815

004612 FT

SHEFFLERS AL
(BORO)

0030/2134



WATER ST
(BORO)
0040/1178
0040/1094
0040/0973
0040/0970
0040/0823
0040/0786
0040/0778
0040/0623
0040/0552
0040/0378
0040/0129
004612 FT
0040/0000
0030/2569
0030/2350
0030/2317
0030/1975
0030/1386
0030/0960
0030/0942
0030/0899

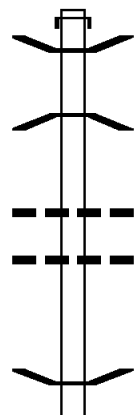
BMS EN 44/3001/0040/0970
018 " DIA CIRC CONCR
LEN=0032 INSTALLED UNKN
0 0 00000 0 00 0000+00
KISHACOQUILLAS CREEK
BMSBG 44/3001/0040/0970
018 " DIA CIRC METAL
LEN=0040 INSTALLED UNKN
018 " DIA CIRC METAL
LEN=0195 INSTALLED 2002
018 " DIA CAST IRON
LEN=0195 INSTALLED UNKN
018 " DIA CIRC CONCR
LEN=0035 INSTALLED UNKN
018 " DIA CIRC CONCR
LEN=0035 INSTALLED UNKN
012 " DIA CAST IRON
LEN=0040 INSTALLED UNKN
HALE ST
(BORO)
SIGN STRUCTURE
BMSID 44/3001/0040/0129
1 0 00032 0 00 0016+00
CHARLES ST
(SR3002 SEG 0090/0247)
LENGTH(AH 1630 BK 2698)
SIGN STRUCTURE
BMSID 44/3001/0030/2569
012 " DIA CAST IRON
LEN=0050 INSTALLED 2002
GREEN AV
(SR2004 SEG 0010/0000)
015 " DIA CIRC CONCR
LEN=0040 INSTALLED UNKN
FLEMING AV
(BORO)
015 " DIA CAST IRON
LEN=0030 INSTALLED UNKN
015 " DIA CAST IRON
LEN=0030 INSTALLED UNKN
SUSQUEHANNA AV
(BORO)

DIR: B TOTAL LEN: 1.182 MI. DIST: 02-7 SR: 3001
 LEFT MUN: LEWISTOWN B RIGHT MUN: LEWISTOWN B

Location	Segment ID	Length	Notes
SUSQUEHANNA AV (BORO)	0030/0653		035"H 35"W CON BOX CUL
1 0 00032 0 00 0043+15	001914 FT		LEN=0175 INSTALLED UNKN
WASHINGTON AV (BORO)	0030/0000		LENGTH(AH 2698 BK 1609)
	0020/1609		018" DIA CIRC METAL
	0020/1407		LEN=0045 INSTALLED UNKN
	0020/1371		018" DIA CIRC METAL
	0020/1285		LEN=0045 INSTALLED UNKN
	0020/1275		GRAND PY (BORO)
	0020/1265		LOMBARDY CR (BORO)
	0020/1092		018" DIA CIRC METAL
LINCOLN AV (BORO)	0020/0951		LEN=0020 INSTALLED UNKN
	0020/0941		018" DIA CAST IRON
	0020/0745		LEN=0030 INSTALLED UNKN
	0020/0315		WILSON AV (BORO)
WILSON AV (BORO)	0020/0299		018" DIA CIRC CONCR
	000305 FT		LEN=0125 INSTALLED UNKN
	0020/0102		HARDING AV (BORO)
TO 3006/0071 SH (CONN)	0010/0188		1 0 00032 0 00 0059+22
	0010/0144		LENGTH(AH 1609 BK 0305)
	0010/0070		MAIN ST (SR9101 SEG 0010/0327)
	0010/0060		024" DIA CIRC CONCR
	000000 FT		LEN=0040 INSTALLED UNKN
	0010/0000		024" DIA CIRC CONCR
	000000 FT		LEN=0020 INSTALLED UNKN
	0010/0000		1 0 00032 0 00 0065+84
	0010/0000		NC MAIN ST TR 0022 BUSINESS
	0010/0000		(SR3006 SEG 0071/0499)
	0010/0000		(SR3006 SEG 0070/0499)
	0010/0000		MFC BEGIN = C
	0010/0000		LENGTH(AH 0305 BK 0000)

EXTRACT DATE: 12/18/2023 ROADWAY MANAGEMENT SYSTEM PAGE NUMBER: 155
 PRINT DATE: 12/19/2023 SLD COUNTY/SR - ANNUAL PRINT COUNTY: MIFFLIN
 DIR: B TOTAL LEN: 3.203 MI. DIST: 02-7 SR: 2008
 LEFT MUN: DECATUR T RIGHT MUN: DECATUR T

016912 FT



016912 FT AH-SNYDER (54)
 INTER-AHD FAIRVIEW RD
 0060/3010 (SR4002 SEG 0010/0000)
 0060/2554 BMSSEN 44/2008/0060/2528
 2 0 44015 0 01 0165+53
 WOLF RUN
 0060/2528 BMSBG 44/2008/0060/2528

 0060/1535 015 " DIA CIRC CONCR
 LEN=0030 INSTALLED UNKN
 0060/1087 015 " DIA CIRC CONCR
 LEN=0040 INSTALLED UNKN

 013902 FT 2 0 44015 0 01 0140+23
 5 0060/0000 LENGTH(AH 3010 BK 2631)
 0050/2129 BMSSEN 44/2008/0050/2086
 2 0 44015 0 01 0134+77

013902 FT

DIR: B TOTAL LEN: 3.203 MI. DIST: 02-7 SR: 2008
 LEFT MUN: DECATUR T RIGHT MUN: DECATUR T

KRICK RD
(T462)

0050/1887

011271 FT

0050/2086 JACKS CREEK
 BMSBG 44/2008/0050/2086

011271 FT 2 0 44015 0 01 0113+79
 BROWER RUN
 STRUCTURE LENGTH 14 FT
 BMSID 44/2008/0050/0000
 LENGTH(AH 2631 BK 3377)

0040/2527 015 "DIA CIRC CONCR
 LEN=0035 INSTALLED UNKN
 0040/2194 018 "DIA CIR PLASTIC
 LEN=0040 INSTALLED 2016

007894 FT

0040/0658 015 "DIA CIRC CONCR
 LEN=0030 INSTALLED UNKN
 007894 FT 2 0 44015 0 01 0079+92
 LENGTH(AH 3377 BK 2704)

0030/2520 015 "DIA CIRC CONCR
 LEN=0050 INSTALLED UNKN
 0030/2297 015 "DIA CIRC CONCR
 LEN=0050 INSTALLED UNKN
 0030/2016 015 "DIA CIRC CONCR
 LEN=0050 INSTALLED UNKN

WHISKEY RD ET
(T386)

0030/1694

NC SAMUELS CHURCH RD
 0030/1685 024 "DIA CIRC METAL
 LEN=0050 INSTALLED UNKN

SNOOK RD
(T383)

0030/1668

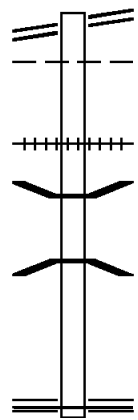
0030/1634 024 "DIA CIRC METAL
 LEN=0050 INSTALLED UNKN
 0030/1395 015 "DIA CIRC METAL
 LEN=0050 INSTALLED UNKN
 0030/1034 015 "DIA CIRC METAL
 LEN=0050 INSTALLED UNKN
 0030/0682 BMSSEN 44/2008/0030/0650
 2 0 44015 0 01 0059+50
 JACKS CREEK
 0030/0650 BMSBG 44/2008/0030/0650

DIR: B TOTAL LEN: 3.203 MI. DIST: 02-7 SR: 2008
 LEFT MUN: DECATUR T RIGHT MUN: DECATUR T

Stationing	Structure	Material	Length	Notes
005190 FT	0030/0000	018" DIA CIRC CONCR	20	NC WHISKEY RD
	0020/1408	018" DIA CIRC CONCR	40	
	0020/0958	018" DIA CIRC CONCR	40	
	0020/0693	BRANCH JACKS CREEK STRUCTURE	23 FT	
WHISKEY RD (T385)	0020/0590	018" DIA CIRC CONCR	40	
	0020/0553	018" DIA CIRC CONCR	40	
	0020/0358	018" DIA CIRC CONCR	40	
	0020/0107	018" DIA CIRC CONCR	30	
003666 FT	0020/0000	018" DIA CIRC CONCR	20	
	0010/3512	024" DIA CIRC METAL	40	
	0010/3180	024" DIA CIRC METAL	40	
	0010/2250	018" DIA CIR PLASTIC	45	SOLT LN (TWP)
	0010/2126	018" DIA CIR PLASTIC	45	
	0010/1520	018" DIA CIRC METAL	40	
BRIND AMOUR DR (TWP)	0010/1481	024" DIA CIRC METAL	50	
	0010/1471	024" DIA CIRC METAL	50	SPRINGWOOD DR (TWP)
	0010/1035	024" DIA CIR PLASTIC	110	
000000 FT	0010/0410	024" DIA CIR PLASTIC	110	
	000000 FT	SR 0522 SH (SR0522 SEG 0330/0832)	00	NC MA IL POUCH RD
	INTER-BK	(FUTURE) STOCKPILE #03 (GOVT)		
	0010/0000	MFC BEGIN = E		

EXTRACT DATE: 12/18/2023 ROADWAY MANAGEMENT SYSTEM PAGE NUMBER: 152
 PRINT DATE: 12/19/2023 SLD COUNTY/SR - ANNUAL PRINT COUNTY: MIFFLIN
 DIR: B TOTAL LEN: .340 MI. DIST: 02-7 SR: 2007
 LEFT MUN: BURNHAM B RIGHT MUN: BURNHAM B

ELECTRIC AV 001795 FT
 (SR1005 SEG 0060/0583) 0010/1795



000000 FT

001795 FT ELECTRIC AV
 0010/1795 (SR1005 SEG 0060/0583)
 BURNHAM
 0010/1707 DERRY T

 0010/0757 (AAR 506450X)#TRKS 01
 0010/0140 BMS EN 44/2007/0010/0044
 2 0 44029 0 01 0083+43
 KISHACOQUILLAS CREEK
 0010/0044 BMSBG 44/2007/0010/0044
 000000 FT 2 0 44029 0 01 0083+00
 NC KISH PIKE RD
 PARCHEYTOWN RD
 (SR2005 SEG 0030/0000)
 MFC BEGIN = E
 0010/0000 LENGTH(AH 1795 BK 0000)

EXTRACT DATE: 12/18/2023 ROADWAY MANAGEMENT SYSTEM PAGE NUMBER: 151
PRINT DATE: 12/19/2023 SLD COUNTY/SR - ANNUAL PRINT COUNTY: MIFFLIN
DIR: B TOTAL LEN: 3.052 MI. DIST: 02-7 SR: 2006
LEFT MUN: DECATUR T RIGHT MUN: DECATUR T

016117 FT



016117 FT AH-SNYDER (54)
INTER-AHD SPECHT ST
0060/3583 (SR3014 SEG 0010/0000)
024"H 36"W ELLIP METAL
0060/3188 LEN=0035 INSTALLED UNKN

DIR: B TOTAL LEN: 3.052 MI. DIST: 02-7 SR: 2006
 LEFT MUN: DECATUR T RIGHT MUN: DECATUR T

	0060/3040	020"H 27"W ELLIP METAL
		LEN=0035 INSTALLED UNKN
	0060/2705	015"H 21"W ELLIP METAL
		LEN=0035 INSTALLED UNKN
	0060/2502	024" DIA CIRC METAL
		LEN=0035 INSTALLED UNKN
	0060/2362	018" DIA CIR PLASTIC
		LEN=0035 INSTALLED 2000
	0060/2095	015"H 21"W ELLIP METAL
		LEN=0035 INSTALLED UNKN
	0060/1690	015"H 21"W ELLIP METAL
		LEN=0035 INSTALLED UNKN
	0060/1485	018" DIA CIRC METAL
		LEN=0035 INSTALLED UNKN
	0060/1095	018"H 24"W ELLIP METAL
		LEN=0035 INSTALLED UNKN
	0060/0380	018" DIA CIRC CONCR
		LEN=0030 INSTALLED UNKN
	0060/0315	018" DIA CIRC CONCR
		LEN=0030 INSTALLED UNKN
	0060/0008	015"H 21"W ELLIP METAL
		LEN=0025 INSTALLED UNKN
012534 FT	012534 FT	2 0 44043 0 00 0125+86
	0060/0000	LENGTH(AH 3583 BK 2702)
		015" DIA CIR PLASTIC
	0050/2383	LEN=0035 INSTALLED UNKN
	0050/2092	015"H 00"W 0 PIPE DESC
		LEN=0092 INSTALLED UNKN
	0050/1604	018"H 00"W MULT CONCR
		LEN=0040 INSTALLED UNKN
	0050/1510	018" DIA CIRC CONCR
		LEN=0035 INSTALLED UNKN
	0050/1199	018" DIA CIRC METAL
		LEN=0040 INSTALLED UNKN
	0050/0841	015" DIA CIR PLASTIC
		LEN=0025 INSTALLED UNKN
009832 FT	009832 FT	2 0 44043 0 00 0098+68
	0050/0000	LENGTH(AH 2702 BK 2358)
		018" DIA CIRC CONCR
	0040/1760	LEN=0030 INSTALLED UNKN
	0040/0855	024" DIA CIRC METAL
		LEN=0025 INSTALLED 2011
007474 FT	007474 FT	2 0 44043 0 00 0075+06
	0040/0000	LENGTH(AH 2358 BK 2937)

EXTRACT DATE: 12/18/2023
PRINT DATE: 12/19/2023

ROADWAY MANAGEMENT SYSTEM
SLD COUNTY/SR - ANNUAL PRINT

PAGE NUMBER: 149
COUNTY: MIFFLIN

DIR: B TOTAL LEN: 3.052 MI.
LEFT MUN: DECATUR T

DIST: 02-7 SR: 2006
RIGHT MUN: DECATUR T

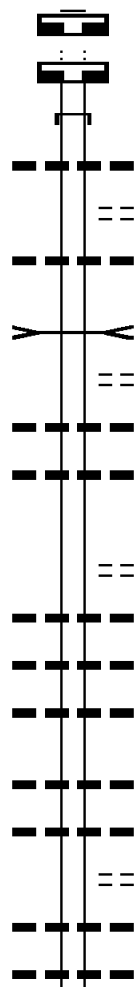
004537 FT

002134 FT

000000 FT

0030/2321	036 " DIA	CIR PLASTIC
	LEN=0035	INSTALLED UNKN
0030/2153	015 " DIA	CIRC CONCR
	LEN=0040	INSTALLED UNKN
0030/1967	015"H 21"W	ELLIP METAL
	LEN=0035	INSTALLED UNKN
0030/1640	018 " DIA	CIRC CONCR
	LEN=0035	INSTALLED UNKN
0030/1157	015"H 21"W	ELLIP METAL
	LEN=0030	INSTALLED 2011
0030/0705	018 " DIA	CIRC CONCR
	LEN=0025	INSTALLED UNKN
0030/0003	036 " DIA	CIRC METAL
	LEN=0025	INSTALLED UNKN
004537 FT	2 0 44043	0 00 0045+52
0030/0000	LENGTH(AH	2937 BK 2403)
	018"H 12"W	ELLIP METAL
0020/2187	LEN=0035	INSTALLED UNKN
0020/0665	015 " DIA	CIRC METAL
	LEN=0030	INSTALLED UNKN
0020/0338	048 " DIA	CIRC METAL
	LEN=0025	INSTALLED UNKN
0020/0005	024 " DIA	CIR PLASTIC
	LEN=0025	INSTALLED UNKN
002134 FT	2 0 44043	0 00 0021+51
0020/0000	LENGTH(AH	2403 BK 2134)
	036 " DIA	CIR PLASTIC
0010/2065	LEN=0030	INSTALLED UNKN
0010/1745	012 " DIA	CIRC METAL
	LEN=0025	INSTALLED UNKN
0010/1248	018 " DIA	CIRC CONCR
	LEN=0025	INSTALLED UNKN
0010/0700	018 " DIA	CIRC CONCR
	LEN=0045	INSTALLED UNKN
0010/0651	018 " DIA	CIRC METAL
	LEN=0025	INSTALLED UNKN
0010/0650	015 " DIA	CIRC CONCR
	LEN=0040	INSTALLED UNKN
000000 FT	2 0 44043	0 00 0000+00
	NC SUMMIT RD	
	SR 0522 SH	
	(SR0522 SEG	0320/0791)
	MFC BEGIN = E	
0010/0000	LENGTH(AH	2134 BK 0000)

008145 FT
 008145 FT



007043 FT

008145 FT
 7050/0000 LENGTH(AH 1895 BK 0454)
 008145 FT
 7048/0000 LENGTH(AH 0454 BK 1102)
 INTER-AHD (TURNBACK) WALNUT ST
 0040/1102 (BORO)
 018 " DIA CIRC CONCR
 LEN=0040 INSTALLED UNKN
 ORCHARD GROVE AV
 0040/0974 (BORO)
 0040/0955 018 " DIA CIRC CONCR
 LEN=0040 INSTALLED UNKN
 BRANCH KISHACOQUILLAS C
 STRUCTURE LENGTH 13 FT
 0040/0460 BMSID 44/2005/0040/0460
 OLD STAGE COACH RD
 0040/0337 (T375)
 018 " DIA CIRC CONCR
 LEN=0040 INSTALLED UNKN
 015 " DIA CIRC METAL
 0040/0026 LEN=0040 INSTALLED UNKN
 007043 FT 2044037 000030+48
 PARKVIEW AV
 (T509)
 0040/0000 LENGTH(AH 1102 BK 3058)
 015 " DIA CIRC METAL
 LEN=0040 INSTALLED UNKN
 018 " DIA CIRC METAL
 0030/3041 LEN=0040 INSTALLED UNKN
 015 " DIA CIRC METAL
 0030/2832 LEN=0040 INSTALLED UNKN
 018 " DIA CIRC METAL
 0030/2734 LEN=0040 INSTALLED UNKN
 024 " DIA CIRC METAL
 0030/2081 LEN=0070 INSTALLED UNKN
 018 " DIA CIRC METAL
 0030/2076 LEN=0040 INSTALLED UNKN
 QUARRY RD
 0030/2071 (TWP)
 018 " DIA CIRC METAL
 0030/1738 LEN=0040 INSTALLED UNKN
 015 " DIA CIR PLASTIC
 0030/1429 LEN=0040 INSTALLED UNKN

DIR: B TOTAL LEN: 1.543 MI. DIST: 02-7 SR: 2005
 LEFT MUN: DERRY T RIGHT MUN: DERRY T

KISH PIKE RD
 (SR2007 SEG 0010/0000) 003985 FT 0030/0000

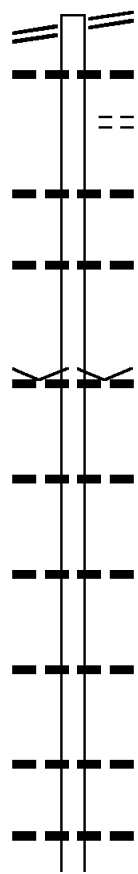
003985 FT

000878 FT

000000 FT

0030/1290	018 " DIA	CIRC METAL	LEN=0040	INSTALLED UNKN
0030/1060	018 " DIA	CIRC METAL	LEN=0040	INSTALLED UNKN
0030/0199	015 " DIA	CIRC CONCR	LEN=0040	INSTALLED UNKN
0030/0003	018 " DIA	CIRC METAL	LEN=0040	INSTALLED UNKN
003985 FT	2 0 44037	0 00 0000+00		
0030/0000	NC PA	ARCHEYTOWN RD	LENGTH(AH 3058 BK 3107)	
0020/2897	018 " DIA	CIR PLASTIC	LEN=0040	INSTALLED 2014
0020/1036	015 " DIA	CIRC METAL	LEN=0030	INSTALLED UNKN
0020/0556		DERRY LEWISTOWN B		
0020/0391	018 " DIA	CIR PLASTIC	LEN=0040	INSTALLED UNKN
0020/0226		BRIDGE ST (BORO)		
0020/0197	(AAR 506449D)	#TRKS 01		
0020/0098	BMS EN 44/2005/0020/0000			
000878 FT	2 0 44029	0 01 0051+91		
0020/0000	KISHACOQUILLAS CREEK	BMSBG 44/2005/0020/0000	LENGTH(AH 3107 BK 0878)	
0010/0521		LEWISTOWN DERRY T		
0010/0483	018 " DIA	CIRC CONCR	LEN=0035	INSTALLED 2001
	018 " DIA	CIRC CONCR	LEN=0050	INSTALLED 2001
		BRANCH KISHACOQUILLAS C		
		STRUCTURE LENGTH 23 FT		
0010/0373	BMSID 44/0022/0542/0746			
0010/0036	018 " DIA	CIRC METAL	LEN=0065	INSTALLED 2001
000000 FT	2 0 44029	1 00 0009+15		
	NC MI	LL RD		
		ELECTRIC AV		
	(SR1005 SEG 0050/0449)			
	MFC BEGIN = D			
0010/0000	LENGTH(AH 0878 BK 0000)			

WAGNER RD 061258 FT
 (SR0522 SEG 0310/1593) 0250/2598



058660 FT

056133 FT

061258 FT WAGNER RD
 0250/2598 (SR0522 SEG 0310/1593)
 0250/2444 015 "DIA CIRC CONCR
 LEN=0050 INSTALLED UNKN
 0250/1948 WAGNER RD
 (T452)
 0250/1260 015 "DIA CIRC CONCR
 LEN=0045 INSTALLED UNKN
 0250/0497 015 "DIA CIRC CONCR
 LEN=0040 INSTALLED UNKN
 058660 FT 2 0 44007 0 02 0588+17
 VILLAGE: WAGNER
 015 "DIA CIRC CONCR
 LEN=0040 INSTALLED UNKN
 0250/0000 LENGTH(AH 2598 BK 2527)
 0240/1570 015 "DIA CIRC CONCR
 LEN=0045 INSTALLED UNKN
 0240/0419 018 "DIA CIRC CONCR
 LEN=0040 INSTALLED UNKN
 056133 FT 2 0 44007 0 02 0562+90
 015 "DIA CIRC CONCR
 LEN=0030 INSTALLED UNKN
 0240/0000 LENGTH(AH 2527 BK 2795)
 0230/1794 015 "DIA CIRC CONCR
 LEN=0040 INSTALLED UNKN
 0230/0964 018 "DIA CIR PLASTIC
 LEN=0040 INSTALLED 2022
 COPE LN

DIR: B TOTAL LEN: 11.602 MI. DIST: 02-7 SR: 2004
 LEFT MUN: DECATUR T RIGHT MUN: DECATUR T

Stationing	Structure	Material	Length	Notes
053338 FT	0230/0553 (PRDR)	2 0 44007	0 02	0534+95
	053338 FT	TRIBUTARY JACKS CREEK		
		STRUCTURE LENGTH		10 FT
		BMSID 44/2004/0230/0000		
	0230/0000	LENGTH(AH 2795 BK 2362)		
SHINDEL RD (T708)	0220/1464	015 " DIA CIRC CONCR	LEN=0050	INSTALLED UNKN
	0220/1184	015 " DIA CIRC CONCR	LEN=0030	INSTALLED UNKN
	0220/0885	018 " DIA CIR PLASTIC	LEN=0050	INSTALLED 2022
	0220/0345	036 " DIA CIRC CONCR	LEN=0040	INSTALLED UNKN
	0220/0007	024 " DIA CIRC CONCR	LEN=0040	INSTALLED UNKN
050976 FT	050976 FT	2 0 44007	0 02	0511+04
	0220/0000	VILLAGE: SHINDLE		
		LENGTH(AH 2362 BK 3100)		
	0210/2024	024 " DIA CIRC METAL	LEN=0050	INSTALLED UNKN
	0210/1671	015 " DIA CIRC CONCR	LEN=0030	INSTALLED UNKN
	0210/1149	024 " DIA CIRC METAL	LEN=0040	INSTALLED UNKN
	0210/0768	024 " DIA CIRC CONCR	LEN=0050	INSTALLED UNKN
047876 FT	047876 FT	2 0 44007	0 02	0479+86
	0210/0000	LENGTH(AH 3100 BK 1801)		
	0200/1717	036 " DIA CIRC CONCR	LEN=0040	INSTALLED UNKN
	0200/1650	015 " DIA CIRC CONCR	LEN=0040	INSTALLED UNKN
	0200/1358	015 " DIA CIRC CONCR	LEN=0030	INSTALLED UNKN
	0200/1242	BLAIR LN (PRDR)		
	0200/1195	018 " DIA CIR PLASTIC	LEN=0035	INSTALLED 2000
SHAWVER RD (T323)	0200/0541	036 " DIA CIRC CONCR	LEN=0040	INSTALLED UNKN
	0200/0443	024 " DIA CIRC CONCR	LEN=0040	INSTALLED UNKN

EXTRACT DATE: 12/18/2023
PRINT DATE: 12/19/2023

ROADWAY MANAGEMENT SYSTEM
SLD COUNTY/SR - ANNUAL PRINT

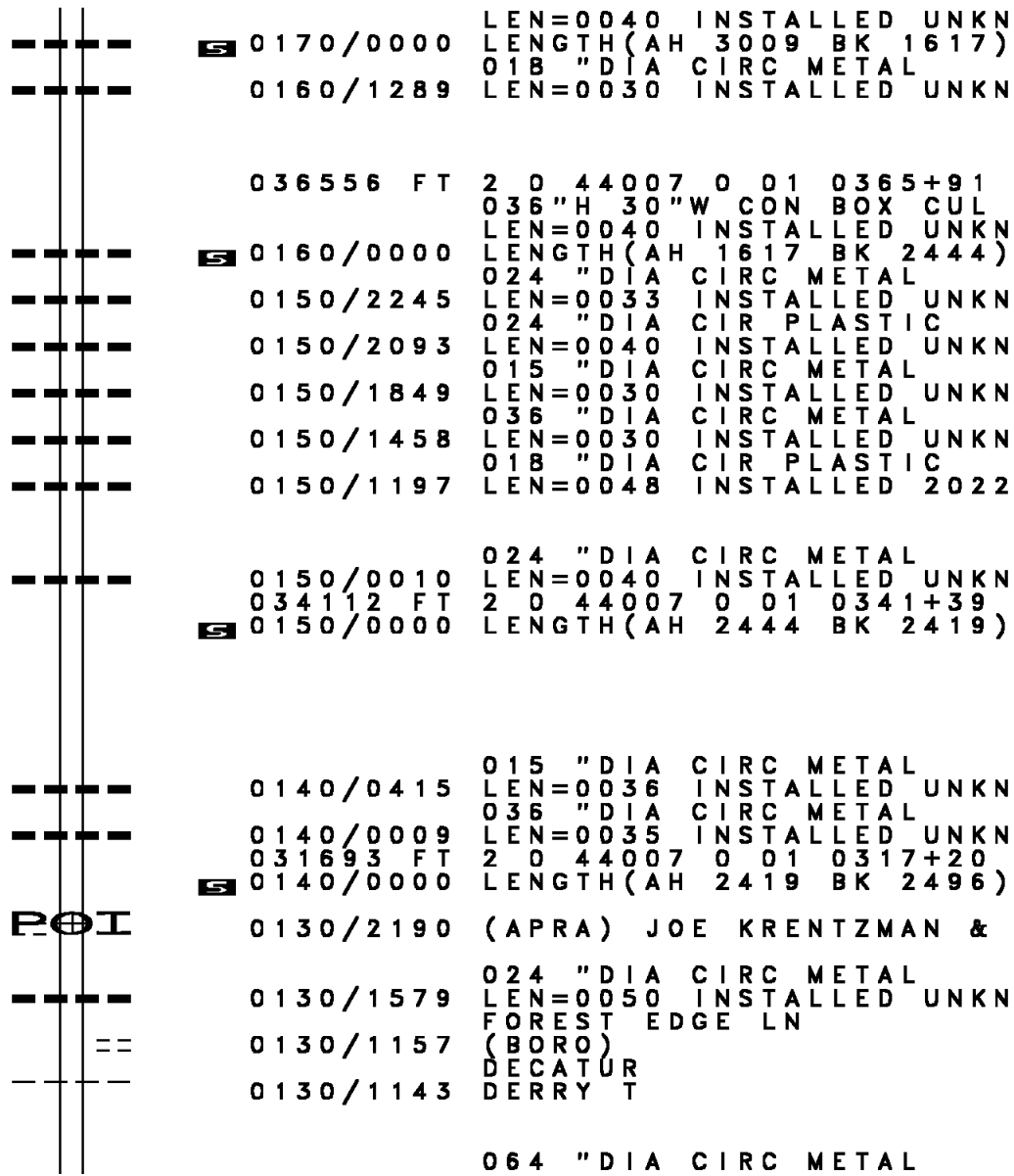
PAGE NUMBER: 144
COUNTY: MIFFLIN

DIR: B TOTAL LEN: 11.602 MI.
LEFT MUN: DECATUR T

DIST: 02-7 SR: 2004
RIGHT MUN: DECATUR T

Stationing	Length	Material	Notes
046075 FT	0200/0012	LEN=0040	INSTALLED UNKN
	046075 FT	2 0 44007 0 01 0460+94	
	0200/0000	LENGTH(AH 1801 BK 2230)	
	0190/1945	015 "DIA CIRC CONCR	
	0190/1380	LEN=0030 INSTALLED UNKN	
	0190/1100	018 "DIA CIR PLASTIC	
	0190/0644	LEN=0060 INSTALLED 2022	
	0190/0527	018 "DIA CIRC CONCR	
	0190/0332	LEN=0040 INSTALLED UNKN	
043845 FT	043845 FT	036 "DIA CIRC CONCR	
	0190/0000	LEN=0040 INSTALLED UNKN	
	0190/0000	024 "DIA CIRC CONCR	
	0180/2031	LEN=0050 INSTALLED UNKN	
	0180/1695	018 "DIA CIRC CONCR	
	0180/1300	LEN=0030 INSTALLED UNKN	
	0180/0953	024 "DIA CIR PLASTIC	
	0180/0675	LEN=0040 INSTALLED 2000	
	0180/0225	036 "DIA CIRC CONCR	
	0180/0005	LEN=0030 INSTALLED UNKN	
041182 FT	041182 FT	024 "DIA CIR PLASTIC	
	0180/0000	LEN=0055 INSTALLED UNKN	
	0180/0000	015 "DIA CIRC CONCR	
	0170/2201	LEN=0030 INSTALLED UNKN	
	0170/1633	018 "DIA CIR PLASTIC	
	0170/0810	LEN=0045 INSTALLED UNKN	
ALFARATA RD (T737)	0170/0692	024 "DIA CIR PLASTIC	
	038173 FT	LEN=0033 INSTALLED UNKN	
	038173 FT	2 0 44007 0 01 0382+12	
		VILLAGE: PAINTERSVILLE	
		048 "DIA CIRC METAL	

DIR: B TOTAL LEN: 11.602 MI. DIST: 02-7 SR: 2004
 LEFT MUN: DECATUR T RIGHT MUN: DECATUR T



036556 FT

0170/0000 LEN=0040 INSTALLED UNKN
 LENGTH(AH 3009 BK 1617)
 018 "DIA CIRC METAL
 0160/1289 LEN=0030 INSTALLED UNKN

036556 FT 2 0 44007 0 01 0365+91
 036 "H 30 "W CON BOX CUL
 LEN=0040 INSTALLED UNKN
 0160/0000 LENGTH(AH 1617 BK 2444)
 024 "DIA CIRC METAL
 0150/2245 LEN=0033 INSTALLED UNKN
 024 "DIA CIR PLASTIC
 0150/2093 LEN=0040 INSTALLED UNKN
 015 "DIA CIRC METAL
 0150/1849 LEN=0030 INSTALLED UNKN
 036 "DIA CIRC METAL
 0150/1458 LEN=0030 INSTALLED UNKN
 018 "DIA CIR PLASTIC
 0150/1197 LEN=0048 INSTALLED 2022

034112 FT

0150/0010 024 "DIA CIRC METAL
 LEN=0040 INSTALLED UNKN
 034112 FT 2 0 44007 0 01 0341+39
 0150/0000 LENGTH(AH 2444 BK 2419)

031693 FT

0140/0415 015 "DIA CIRC METAL
 LEN=0036 INSTALLED UNKN
 036 "DIA CIRC METAL
 0140/0009 LEN=0035 INSTALLED UNKN
 031693 FT 2 0 44007 0 01 0317+20
 0140/0000 LENGTH(AH 2419 BK 2496)

JOE KRENTZMAN & SONS RD
 (PRDR)

0130/2190

POI

0130/2190 (APRA) JOE KRENTZMAN &
 0130/1579 024 "DIA CIRC METAL
 LEN=0050 INSTALLED UNKN
 FOREST EDGE LN
 0130/1157 (BORO)
 DECATUR
 0130/1143 DERRY T

064 "DIA CIRC METAL

DIR: B TOTAL LEN: 11.602 MI. DIST: 02-7 SR: 2004
 LEFT MUN: DERRY T RIGHT MUN: DERRY T

Segment ID	Length (FT)	Material / Details	Installation Date
029197	029197	0130/0011 LEN=0040 INSTALLED 2006 029197 FT 2 0 44007 0 01 0292+09 0130/0000 LENGTH(AH 2496 BK 2937)	2006
		0120/2033 018 "DIA CIR PLASTIC LEN=0035 INSTALLED 2000	2000
		0120/0941 024 "DIA CIRC METAL LEN=0040 INSTALLED UNKN	UNKN
026260	026260	0120/0010 036 "DIA CIR PLASTIC LEN=0040 INSTALLED 2022 026260 FT 2 0 44007 0 01 0262+79 0120/0000 LENGTH(AH 2937 BK 3066)	2022
		0110/1718 030 "DIA CIRC METAL LEN=0050 INSTALLED UNKN NOERR LN (T677)	UNKN
		0110/1696 040"H 52"W METAL ARCH	
		0110/1326 LEN=0050 INSTALLED 2000	2000
023194	023194	0110/0485 036 "DIA CIRC METAL LEN=0040 INSTALLED UNKN 023194 FT 2 0 44007 0 01 0232+07 BARGO LN (T319)	UNKN
CROSSOVER DR (SR2001 SEG 0010/0000)	0110/0000	0110/0000 LENGTH(AH 3066 BK 2817)	
		0100/2803 018 "DIA CIRC METAL LEN=0060 INSTALLED UNKN	UNKN
		0100/2631 018 "DIA CIRC METAL LEN=0030 INSTALLED 2017	2017
		0100/2200 018 "DIA CIRC METAL LEN=0060 INSTALLED 2017	2017
		0100/1794 018 "DIA CIRC METAL LEN=0040 INSTALLED 2017 EASTWOOD ST	2017
		0100/1416 (T514)	
		0100/1390 018 "DIA CIR PLASTIC LEN=0040 INSTALLED 2021 WESTWOOD ST	2021
		0100/1073 (T513)	
		0100/0397 021"H 15"W METAL ARCH LEN=0045 INSTALLED 2004	2004

DIR: B TOTAL LEN: 11.602 MI. DIST: 02-7 SR: 2004
 LEFT MUN: DERRY T RIGHT MUN: DERRY T

Stationing	Notes	Material / Details
020377 FT		0100/0012 BMS EN 44/2004/0100/0000 020377 FT 2 0 44007 0 01 0203+99 BRANCH JACKS CREEK BMSBG 44/2004/0100/0000
	5	0100/0000 LENGTH(AH 2817 BK 2685) 030 "DIA CIRC METAL
		0090/2250 LEN=0040 INSTALLED UNKN 018 "DIA CIR PLASTIC
		0090/1838 LEN=0070 INSTALLED 2021 015 "DIA CIRC METAL
		0090/1328 LEN=0050 INSTALLED UNKN 018 "DIA CIR PLASTIC
		0090/1096 LEN=0040 INSTALLED 2021 018 "DIA CIR PLASTIC
		0090/1004 LEN=0040 INSTALLED 2001
		MOUNTAIN VIEW DR (T798)
017692 FT		0090/0015 038 "DIA CIRC CONCR 017692 FT 2 0 44007 0 01 0177+07 VILLAGE: MAITLAND
	5	0090/0000 LENGTH(AH 2685 BK 2957) 018 "DIA CIR PLASTIC
		0080/2356 LEN=0040 INSTALLED 2021
		0080/1661 015 "DIA CIRC METAL LEN=0030 INSTALLED UNKN
		0080/1428 024 "DIA CIR PLASTIC LEN=0040 INSTALLED 2021
		0080/1178 018 "DIA CIR PLASTIC LEN=0040 INSTALLED 2021
		0080/0768 018 "DIA CIR PLASTIC LEN=0040 INSTALLED 2002
014735 FT		014735 FT 2 0 44007 0 01 0147+30 072"H 48"W PIPE ARCH LEN=0040 INSTALLED UNKN
	5	0080/0000 LENGTH(AH 2957 BK 1774)
HIBRIDGE CR (TWP)		0070/1608 ==
		0070/1287 LEWLAND CR (T734) 018 "DIA CIRC METAL
		0070/0855 LEN=0040 INSTALLED UNKN
HIBRIDGE CR (TWP)		0070/0732 ==
		0070/0512 018 "DIA CIR PLASTIC LEN=0030 INSTALLED 2021

EXTRACT DATE: 12/18/2023
PRINT DATE: 12/19/2023

ROADWAY MANAGEMENT SYSTEM
SLD COUNTY/SR - ANNUAL PRINT

PAGE NUMBER: 140
COUNTY: MIFFLIN

DIR: B TOTAL LEN: 11.602 MI.
LEFT MUN: DERRY T

DIST: 02-7 SR: 2004
RIGHT MUN: DERRY T

Stationing	Notes	Material	Length
012961 FT		BMS EN 44/2004/0070/0000	0070/0100
		2 0 44007 0 01 0129+59	012961 FT
		JACKS CREEK	
		BMSBG 44/2004/0070/0000	
		LENGTH(AH 1774 BK 3467)	
		018 "DIA CIR PLASTIC	
		LEN=0050 INSTALLED 1999	
		018 "DIA CIR PLASTIC	
		LEN=0035 INSTALLED 1999	
		024 "DIA CIR PLASTIC	
		LEN=0035 INSTALLED 1999	
009494 FT		2 0 44007 0 01 0095+05	009494 FT
		LENGTH(AH 3467 BK 2242)	
		024 "DIA CIRC METAL	
		LEN=0040 INSTALLED UNKN	
		030 "DIA CIRC METAL	
		LEN=0040 INSTALLED UNKN	
		MFC BEGIN = D	
		JACKS CREEK RD	
		(T315)	
007252 FT		2 0 44007 0 01 0072+92	007252 FT
		NC BACK MAITLAND RD	
		LENGTH(AH 2242 BK 2839)	
		018 "DIA CIR PLASTIC	
		LEN=0045 INSTALLED 2021	
		BARRINGTON LN	
		(PRDR)	
		018 "DIA CIRC METAL	
		LEN=0040 INSTALLED UNKN	
		018 "DIA CIRC CONCR	
		LEN=0030 INSTALLED UNKN	
		018 "DIA CIR PLASTIC	
		LEN=0045 INSTALLED 2021	
		GEISINGER LN	
		(PRDR)	
		2 0 44007 0 01 0044+44	

HALLER LN
(T316)

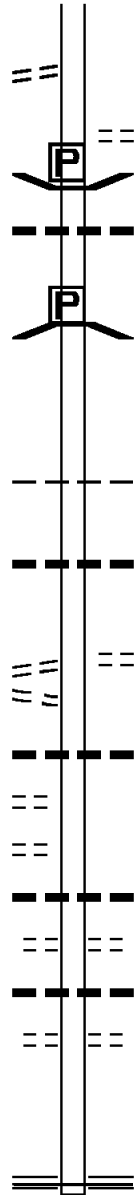
KNEPP AV
(T394)

DIR: B TOTAL LEN: 11.602 MI. DIST: 02-7 SR: 2004
 LEFT MUN: DERRY T RIGHT MUN: DERRY T

CHESTNUT ST ET
 (T600)

0030/2137

0040/0000 LENGTH(AH 2839 BK 2339)



0030/1510 BOLLINGER RD
 (TWP)
 0030/1186 BMSBN 44/2004/0030/1080
 BRIDGE POSTED (TONS)
 015 "DIA CIRC METAL
 0030/1167 LEN=0030 INSTALLED UNKN
 2 0 44007 0 00 0031+55
 SGL 33 COMB 36
 LR 788
 0030/1080 BMSBG 44/2004/0030/1080

002074 FT

002074 FT 2 0 44007 0 00 0021+02
 NC GR GREEN AV ET
 0030/0000 LENGTH(AH 2339 BK 0968)
 DERRY
 0020/0954 LEWISTOWN B

001106 FT

0020/0064 018 "DIA CIRC CONCR
 001106 FT LEN=0030 INSTALLED UNKN
 2 0 44007 0 00 0011+34
 KISHACOQUILLAS ST
 (BORO)
 0020/0000 LENGTH(AH 0968 BK 1106)

KISHACOQUILLAS ST
 (BORO)
 LEG TO KISHACOQUILLAS S
 (BORO)

0020/0000
 0010/0952

0010/0755 012 "DIA CAST IRON
 LEN=0030 INSTALLED UNKN

DORCAS ST
 (BORO)
 AL
 (BORO)

0010/0743
 0010/0552

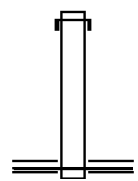
0010/0393 012 "DIA CAST IRON
 LEN=0030 INSTALLED UNKN
 SOUTH BROWN ST
 (BORO)
 0010/0370 015 "DIA CIRC CONCR
 0010/0255 LEN=0050 INSTALLED UNKN
 AL

000000 FT

0010/0185 (BORO)
 000000 FT 2 0 44007 0 00 0000+00
 NC GR GREEN AV
 MAIN ST
 (SR3001 SEG 0030/2317)
 MFC BEGIN = C
 0010/0000 LENGTH(AH 1106 BK 0000)

EXTRACT DATE: 12/18/2023 ROADWAY MANAGEMENT SYSTEM PAGE NUMBER: 138
 PRINT DATE: 12/19/2023 SLD COUNTY/SR - ANNUAL PRINT COUNTY: MIFFLIN
 DIR: B TOTAL LEN: .052 MI. DIST: 02-7 SR: 2003
 LEFT MUN: DECATUR T RIGHT MUN: DECATUR T

000274 FT
 000000 FT



000274 FT AH-SNYDER (54)
 INTER-AHD SR 4001 SH
 0010/0274 (SR4001 SEG 0010/0000)
 000000 FT 2 0 54047 6 00 0000+00
 NC CO UNTY LINE RD
 SR 0522 SH
 (SR0522 SEG 0360/2476)
 MFC BEGIN = E
 0010/0000 LENGTH(AH 0274 BK 0000)

DIR: B TOTAL LEN: 12.458 MI. DIST: 02-7 SR: 2002
 LEFT MUN: DECATUR T RIGHT MUN: DECATUR T

LOHT RD
(T395)

065779 FT

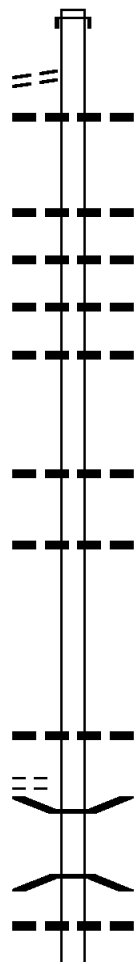
0310/2583

062718 FT

060212 FT

LOHT RD
(T395)

0290/1946



065779 FT
 INTER-AHD TOWNSHIP 0825 RT
 0310/3061 (T825)

0310/2549 024 " DIA CIRC METAL
 LEN=0050 INSTALLED 2012

0310/1486 015"H 21"W ELLIP METAL
 LEN=0030 INSTALLED UNKN

0310/1365 018 "DIA CIR PLASTIC
 LEN=0030 INSTALLED 2021

0310/0907 024 "DIA CIR PLASTIC
 LEN=0045 INSTALLED 2012

0310/0713 018 "DIA CIRC METAL
 LEN=0030 INSTALLED UNKN

062718 FT 2 0 44002 0 03 0715+04
 0310/0000 LENGTH(AH 3061 BK 2506)
 018 "DIA CIRC METAL

0300/2073 LEN=0030 INSTALLED UNKN

0300/1237 018 "DIA CIRC METAL
 LEN=0030 INSTALLED UNKN

060212 FT 2 0 44002 0 03 0689+87
 0300/0000 LENGTH(AH 2506 BK 2580)

0290/1980 018 "DIA CIR PLASTIC
 LEN=0035 INSTALLED 2018

0290/1734 BMS EN 44/2002/0290/1723
 2 0 44002 0 03 0681+28
 TRIBUTARY JACKS CREEK

0290/1723 BMSBG 44/2002/0290/1723
 024 " DIA CIR PLASTIC

0290/1455 LEN=0045 INSTALLED 2021
 KRICK RD

DIR: B TOTAL LEN: 12.458 MI. DIST: 02-7 SR: 2002
 LEFT MUN: DECATUR T RIGHT MUN: DECATUR T

		0290/0933	(T462)	
		0290/0565	015 " DIA CIR PLASTIC	
			LEN=0040 INSTALLED 1997	
		0290/0396	018 " DIA CIR PLASTIC	
			LEN=0040 INSTALLED 2021	
057632	FT	057632	2 0 44002 0 03 0663+98	
		0290/0000	LENGTH(AH 2580 BK 2302)	
		0280/2267	018 " DIA CIR PLASTIC	
			LEN=0040 INSTALLED 2021	
		0280/1578	ERTLEY RD	
			(T391)	
		0280/1499	018 " DIA CIR PLASTIC	
			LEN=0040 INSTALLED 2021	
		0280/0891	018 " DIA CIRC METAL	
			LEN=0030 INSTALLED UNKN	
		0280/0126	015 "H 21" W ELLIP METAL	
			LEN=0030 INSTALLED UNKN	
055330	FT	055330	2 0 44002 0 03 0640+87	
		0280/0000	LENGTH(AH 2302 BK 2024)	
		053306	2 0 44002 0 03 0620+54	
053306	FT	0270/0000	LENGTH(AH 2024 BK 2932)	
		0260/0670	015 " DIA CIRC METAL	
			LEN=0040 INSTALLED 2021	
050374	FT	050374	2 0 44002 0 02 0591+13	
		0260/0000	LENGTH(AH 2932 BK 1454)	
		0250/0577	018 " DIA CIR PLASTIC	
			LEN=0040 INSTALLED 2021	
		0250/0169	018 " DIA CIR PLASTIC	
			LEN=0060 INSTALLED 2021	
048920	FT	048920	2 0 44002 0 02 0575+00	
		0250/0000	LENGTH(AH 1454 BK 2219)	
		0240/2035	018 " DIA CIR PLASTIC	
			LEN=0045 INSTALLED 1998	
			018 " DIA CIR PLASTIC	





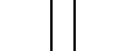


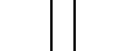

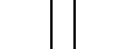






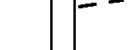

EXTRACT DATE: 12/18/2023
PRINT DATE: 12/19/2023

ROADWAY MANAGEMENT SYSTEM
SLD COUNTY/SR - ANNUAL PRINT

PAGE NUMBER: 135
COUNTY: MIFFLIN

DIR: B TOTAL LEN: 12.458 MI.
LEFT MUN: DECATUR T

DIST: 02-7 SR: 2002
RIGHT MUN: DECATUR T

		0240/1578	LEN=0040	INSTALLED	2021
		0240/1351	BMSSEN 44/2002/0240/1339		
			2 0 44002 0 02 0566+14		
			BELLTOWN RUN		
		0240/1339	BMSBG 44/2002/0240/1339		
			030 "DIA CIR PLASTIC		
		0240/1145	LEN=0100	INSTALLED	2002
			018 "DIA CIR PLASTIC		
		0240/0602	LEN=0040	INSTALLED	1998
046701 FT		046701 FT	2 0 44002 0 02 0552+75		
			0240/0000	LENGTH(AH 2219 BK 2456)	
			018 "DIA CIR PLASTIC		
		0230/1495	LEN=0055	INSTALLED	2021
			BELLTOWN RD		
		0230/1427	(T450)		
		0230/1122	BMSSEN 44/2002/0230/1096		
			2 0 44002 0 02 0539+11		
			BELLTOWN RUN		
		0230/1096	BMSBG 44/2002/0230/1096		
044245 FT		044245 FT	2 0 44002 0 02 0528+10		
			0230/0000	VILLAGE: BELLTOWN	
			LENGTH(AH 2456 BK 2125)		
		0220/1022	072 "DIA CIRC METAL		
			LEN=0050	INSTALLED	UNKN
		0220/0190	018 "DIA CIR PLASTIC		
		042120 FT	LEN=0040	INSTALLED	2021
042120 FT			2 0 44002 0 02 0506+85		
			018 "DIA CIR PLASTIC		
			0220/0000	LENGTH(AH 2125 BK 3108)	
			018 "DIA CIR PLASTIC		
		0210/2688	LEN=0035	INSTALLED	2021
			UNNAMED TWP RD		
		0210/2670	(TWP)		
			018 "DIA CIR PLASTIC		
		0210/2362	LEN=0030	INSTALLED	UNKN
			015 "H 21 "W ELLIP METAL		
		0210/1265	LEN=0030	INSTALLED	2018
			018 "DIA CIR PLASTIC		

DIR: B TOTAL LEN: 12.458 MI. DIST: 02-7 SR: 2002
 LEFT MUN: DECATUR T RIGHT MUN: DECATUR T

CAVE LN
 (TWP)

	0210/0605	LEN=0045	INSTALLED	2021
		NC OLD STAGE RD		
			DORMANTOWN RD	
	0210/0577	(T707)		
039012 FT	039012 FT	2 0 44002 0 02	0475+92	
	0210/0000	LENGTH(AH 3108 BK 2192)		
	0200/0602	024 "DIA CIRC METAL	LEN=0030	INSTALLED 2011
	0200/0120			
036820 FT	036820 FT	2 0 44002 0 02	0454+15	
	0200/0000	LENGTH(AH 2192 BK 1796)		
		018 "DIA CIR PLASTIC		
	0190/1202	LEN=0030	INSTALLED	2021
	0190/0385	018 "DIA CIR PLASTIC	LEN=0030	INSTALLED 2021
035024 FT	035024 FT	2 0 44002 0 02	0436+19	
	0190/0000	LENGTH(AH 1796 BK 1631)		
		015"H 21"W ELLIP METAL		
	0180/1354	LEN=0032	INSTALLED	2001
		015"H 21"W ELLIP METAL		
	0180/0940	LEN=0036	INSTALLED	2001
	0180/0330	015"H 21"W ELLIP METAL	LEN=0036	INSTALLED 2001
033393 FT	033393 FT	2 0 44002 0 02	0420+00	
	0180/0000	LENGTH(AH 1631 BK 2598)		
	0170/1519	024"H 36"W ELLIP METAL	LEN=0030	INSTALLED UNKN
	030795 FT	2 0 44002 0 02	0393+89	
	0170/0000	LENGTH(AH 2598 BK 2260)		
		018 "DIA CIR PLASTIC		
	0160/1737	LEN=0045	INSTALLED	2021
		018 "DIA CIR PLASTIC		
	0160/1158	LEN=0035	INSTALLED	2021
	028535 FT	2 0 44002 0 02	0371+29	
		ALFARATA RD		

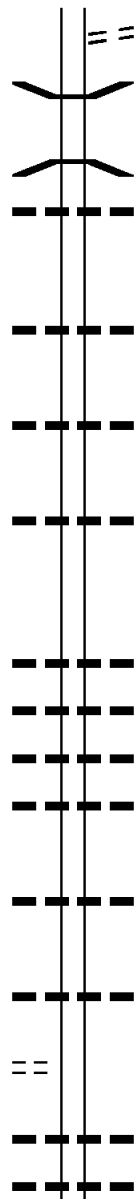
EXTRACT DATE: 12/18/2023
PRINT DATE: 12/19/2023

ROADWAY MANAGEMENT SYSTEM
SLD COUNTY/SR - ANNUAL PRINT

PAGE NUMBER: 133
COUNTY: MIFFLIN

DIR: B TOTAL LEN: 12.458 MI.
LEFT MUN: DECATUR T

DIST: 02-7 SR: 2002
RIGHT MUN: DECATUR T



(T737)
S 0160/0000 LENGTH(AH 2260 BK 2924)
0150/2230 BMS EN 44/2002/0150/2210
2 0 44002 0 02 0366+48
TRIBUTARY JACKS CREEK
0150/2210 BMSBG 44/2002/0150/2210
018 "DIA CIR PLASTIC
0150/1740 LEN=0050 INSTALLED 2021

0150/0380 018 "DIA CIR PLASTIC
LEN=0035 INSTALLED 2021
025611 FT 2 0 44002 0 02 0341+87
S 0150/0000 LENGTH(AH 2924 BK 2127)
018 "DIA CIR PLASTIC
0140/2015 LEN=0040 INSTALLED 2021

0140/1095 018 "DIA CIR PLASTIC
LEN=0065 INSTALLED 2021

023484 FT 023484 FT 2 0 44002 0 01 0319+02
S 0140/0000 LENGTH(AH 2127 BK 3059)
048 "DIA CIRC CONCR
0130/2900 LEN=0080 INSTALLED UNKN
018 "DIA CIR PLASTIC
0130/2525 LEN=0055 INSTALLED 2021
015"H 21"W ELLIP METAL
0130/2360 LEN=0060 INSTALLED UNKN
018 "DIA CIRC METAL
0130/2125 LEN=0065 INSTALLED UNKN

0130/1200 018 "DIA CIR PLASTIC
LEN=0040 INSTALLED 2021

0130/0145 024 "DIA CIR PLASTIC
020425 FT LEN=0060 INSTALLED 2003
0130/0000 S LENGTH(AH 3059 BK 2031)
018 "DIA CIR PLASTIC
0120/1310 LEN=0050 INSTALLED 2021
018 "DIA CIR PLASTIC
0120/1010 LEN=0055 INSTALLED 2021

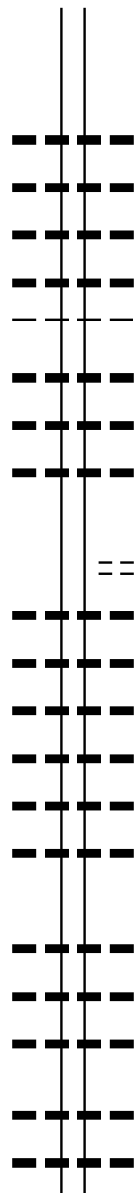
025611 FT

023484 FT

2 0 44002 0 01 0288+12 020425 FT
RIDENS RD (T464)
0130/0000

DIR: B TOTAL LEN: 12.458 MI. DIST: 02-7 SR: 2002
 LEFT MUN: DECATUR T RIGHT MUN: DECATUR T

018394 FT

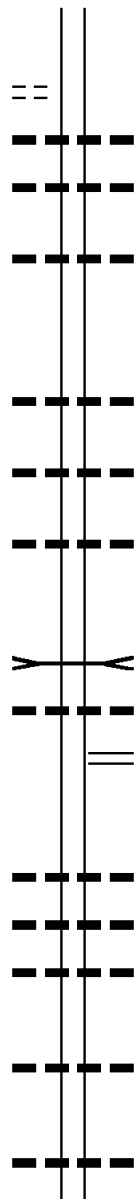


018394 FT	2 0 44002	0 01 0268+17
0120/0000	LENGTH(AH	2031 BK 2772)
0110/2772	018 "DIA	CIR PLASTIC
0110/2445	LEN=0050	INSTALLED 2021
0110/1910	018 "DIA	CIR PLASTIC
0110/1428	LEN=0055	INSTALLED 2021
0110/1207	018 "DIA	CIR PLASTIC
0110/0970	LEN=0065	INSTALLED 2021
0110/0500	018 "DIA	CIR PLASTIC
0110/0015	LEN=0040	INSTALLED 2021
015622 FT	DECATUR	
015622 FT	DERRY T	
0110/0000	018 "DIA	CIR PLASTIC
0100/2179	LEN=0040	INSTALLED 2021
0100/1747	018 "DIA	CIR PLASTIC
0100/1540	LEN=0045	INSTALLED 2021
0100/1248	018 "DIA	CIR PLASTIC
0100/0731	LEN=0045	INSTALLED 2021
0100/0275	018 "DIA	CIR PLASTIC
012863 FT	LEN=0045	INSTALLED 2021
0100/0000	2 0 44002	0 01 0240+65
0090/2417	PHEASANT	VALLEY RD
0090/2051	(T381)	
0090/1826	LENGTH(AH	2772 BK 2759)
0090/1222	018 "DIA	CIR PLASTIC
0090/0900	LEN=0070	INSTALLED 2021
	018 "DIA	CIR PLASTIC
	LEN=0055	INSTALLED UNKN
	018 "DIA	CIR PLASTIC
	LEN=0050	INSTALLED 2021
	015"H 21"	W ELLIP METAL
	LEN=0030	INSTALLED UNKN
	018 "DIA	CIR PLASTIC
	LEN=0045	INSTALLED UNKN
	018 "DIA	CIR PLASTIC
	LEN=0040	INSTALLED 2021
	2 0 44002	0 01 0212+99
	LENGTH(AH	2759 BK 2514)
	018 "DIA	CIR PLASTIC
	LEN=0040	INSTALLED 2021
	018 "DIA	CIR PLASTIC
	LEN=0040	INSTALLED 2021
	018 "DIA	CIR PLASTIC
	LEN=0035	INSTALLED UNKN
	018 "DIA	CIR PLASTIC
	LEN=0045	INSTALLED UNKN
	018 "DIA	CIR PLASTIC
	LEN=0045	INSTALLED 2021

DIR: B TOTAL LEN: 12.458 MI. DIST: 02-7 SR: 2002
 LEFT MUN: DERRY T RIGHT MUN: DERRY T

RIDENS RD
 (T433)

010349 FT
 0090/0000



010349 FT	2 0 44002 0 01 0187+85
NC BELLTOWN RD	
0090/0000	LENGTH(AH 2514 BK 2295)
0080/2040	015"H 21"W ELLIP METAL
0080/1590	LEN=0035 INSTALLED UNKN
	015 "DIA CIR PLASTIC
0080/0965	LEN=0035 INSTALLED UNKN
	018 "DIA CIR PLASTIC
	LEN=0045 INSTALLED UNKN
008054 FT	2 0 44002 0 01 0164+12
0080/0000	LENGTH(AH 2295 BK 2373)
0070/2054	018 "DIA CIR PLASTIC
	LEN=0035 INSTALLED UNKN
	015 "DIA CIR PLASTIC
	LEN=0045 INSTALLED UNKN
	018 "DIA CIR PLASTIC
	LEN=0040 INSTALLED 2021
005681 FT	2 0 44002 0 01 0139+51
0070/0000	LENGTH(AH 2373 BK 1072)
	HUNGRY RUN
	STRUCTURE LENGTH 8 FT
0060/0913	BMSID 44/2002/0060/0918
	048"H 36"W ELLIP METAL
0060/0870	LEN=0055 INSTALLED UNKN
	LONG LN
0060/0818	(SR2001 SEG 0060/1447)
004609 FT	1 1 04262 0 00 0123+60
	015 "DIA CIRC CONCR
	LEN=0060 INSTALLED UNKN
0060/0000	LENGTH(AH 1072 BK 2687)
	015 "DIA CIRC CONCR
0050/2338	LEN=0100 INSTALLED 2002
	018 "DIA CIR PLASTIC
0050/2035	LEN=0045 INSTALLED 2021
	018 "DIA CIR PLASTIC
	LEN=0035 INSTALLED UNKN
	018 "DIA CIR PLASTIC
	LEN=0040 INSTALLED UNKN
001922 FT	1 1 04262 0 00 0096+95

DIR: B TOTAL LEN: 12.458 MI. DIST: 02-7 SR: 2002
 LEFT MUN: DERRY T RIGHT MUN: DERRY T

OLD PARK RD
 (T430)

0040/1442

MCKALIPS LN
 (BORO)

0040/0000

000132 FT

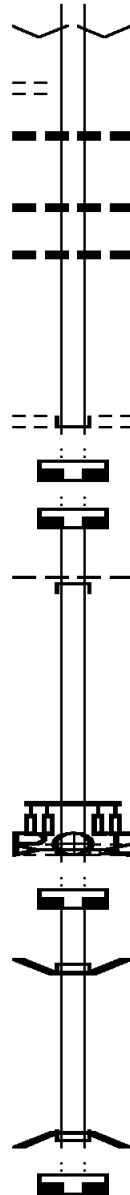
000132 FT

000105 FT

000105 FT

000000 FT

000000 FT



0050/0000 VILLAGE: VIRA
 LENGTH(AH 2687 BK 1790)

0040/1410 018 " DIA CIR PLASTIC
 LEN=0040 INSTALLED UNKN

0040/0730 018 " DIA CIR PLASTIC
 LEN=0035 INSTALLED UNKN
 018"H 27"W ELLIP METAL
 0040/0440 LEN=0040 INSTALLED UNKN
 000132 FT 1 1 04262 0 00 0078+88
 NC VIRA RD
 WOOD ST
 (BORO)
 INTER-BK FREEDOM AV
 (BORO)

0040/0000 LENGTH(AH 1790 BK 3387)
 000132 FT
 7030/0000 LENGTH(AH 3387 BK 2965)
 000132 FT
 7022/0000 LENGTH(AH 2965 BK 0027)
 INTER-AHD FREEDOM AV
 (BORO)
 0020/0027 BURNHAM B
 000105 FT 1 1 04262 0 00 0015+00
 (APRA) STANDARD STEEL C
 HUNGRY RUN
 STRUCTURE LENGTH 27 FT
 BMSID 44/2002/0020/0000
 WALNUT ST
 (BORO)

INTER-BK FREEDOM AV
 (BORO)

0020/0000 LENGTH(AH 0027 BK 0736)
 000105 FT
 7014/0000 LENGTH(AH 0736 BK 0105)
 BMSSEN 44/2002/0012/0000
 INTER-AHD FREEDOM AV
 (BORO)
 0012/0105
 000000 FT 1 1 04262 0 00 0006+72
 NC FREEDOM AV
 INTER-BK FREEDOM AV
 (BORO)
 KISHACOQUILLAS CREEK
 BMSBG 44/2002/0012/0000
 0012/0000 LENGTH(AH 0105 BK 0650)
 000000 FT
 7010/0000 LENGTH(AH 0650 BK 0000)

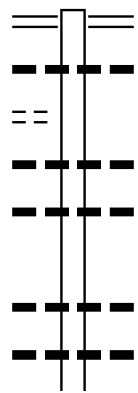
EXTRACT DATE: 12/18/2023 ROADWAY MANAGEMENT SYSTEM PAGE NUMBER: 129
 PRINT DATE: 12/19/2023 SLD COUNTY/SR - ANNUAL PRINT COUNTY: MIFFLIN
 DIR: B TOTAL LEN: 2.609 MI. DIST: 02-7 SR: 2001
 LEFT MUN: DERRY T RIGHT MUN: DERRY T

FRYERS HILL RD
(T432)

013775 FT

0060/0905

012328 FT



013775 FT VIRA RD
 0060/1447 (SR2002 SEG 0060/0818)
 048 " DIA CIR PLASTIC
 0060/1144 LEN=0055 INSTALLED 2018

024 " DIA CIRC CONCR
 0060/0412 LEN=0050 INSTALLED UNKN
 018 " DIA CIRC CONCR
 0060/0135 LEN=0050 INSTALLED UNKN
 012328 FT 2 0 44002 0 01 0125+00
 0060/0000 LENGTH(AH 1447 BK 3006)
 018 " DIA CIRC METAL
 0050/2855 LEN=0001 INSTALLED UNKN
 018 " DIA CIRC CONCR
 0050/2636 LEN=0050 INSTALLED UNKN
 018 " DIA CIRC CONCR

DIR: B TOTAL LEN: 2.609 MI. DIST: 02-7 SR: 2001
 LEFT MUN: DERRY T RIGHT MUN: DERRY T

	0050/2358	LEN=0050	INSTALLED UNKN
		036 " DIA	CIRC CONCR
	0050/2049	LEN=0050	INSTALLED UNKN
		DRY VALLEY RD (T377)	
009322 FT	009322 FT	2 0 44002 0 01	0093+57
	0050/0000	LENGTH(AH 3006 BK 2339)	
		030"H 52"W	ELLIP METAL
	0040/2106	LEN=0050	INSTALLED UNKN
	0040/0643	BMS EN 44/2001/0040/0615	
		2 0 44002 0 01	0077+48
		BRANCH JACKS CREEK	
	0040/0615	BMSBG 44/2001/0040/0615	
		018 " DIA	CIRC CONCR
006983 FT	0040/0231	LEN=0050	INSTALLED UNKN
	006983 FT	2 0 44002 0 01	0069+66
	0040/0000	LENGTH(AH 2339 BK 2709)	
	0030/2042	024 " DIA	CIRC CONCR
		LEN=0070	INSTALLED UNKN
	0030/1804	018 " DIA	CIRC CONCR
		LEN=0070	INSTALLED UNKN
		TRIB JACKS CREEK	
	0030/1551	STRUCTURE LENGTH 25 FT	
		BMSID 44/2001/0030/1551	
		018 " DIA	CIRC CONCR
	0030/1103	LEN=0060	INSTALLED UNKN
		018 " DIA	CIRC CONCR
	0030/0880	LEN=0060	INSTALLED UNKN
		018 " DIA	CIRC CONCR
	0030/0551	LEN=0060	INSTALLED UNKN
		018 " DIA	CIR PLASTIC
004274 FT	0030/0247	LEN=0060	INSTALLED 2022
	004274 FT	2 0 44002 0 01	0043+24
	0030/0000	LENGTH(AH 2709 BK 0930)	
		018 " DIA	CIRC METAL
	0020/0776	LEN=0060	INSTALLED UNKN
		018 " DIA	CIRC CONCR
	0020/0537	LEN=0060	INSTALLED UNKN
		GOSS RD (T379)	
	0020/0520	TRIBUTARY JACKS CREEK STRUCTURE LENGTH 17 FT	

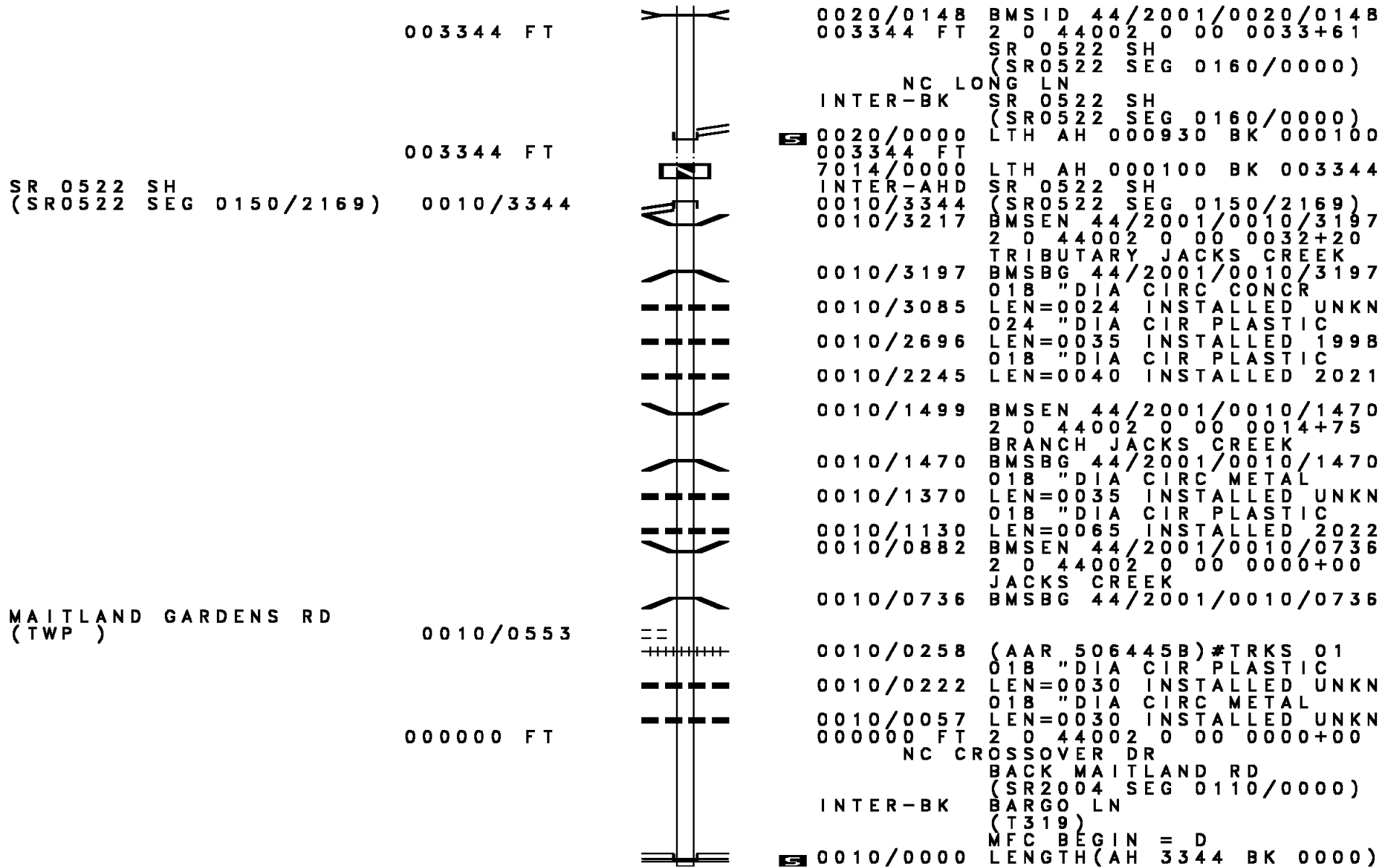
EXTRACT DATE: 12/18/2023
PRINT DATE: 12/19/2023

ROADWAY MANAGEMENT SYSTEM
SLD COUNTY/SR - ANNUAL PRINT

PAGE NUMBER: 127
COUNTY: MIFFLIN

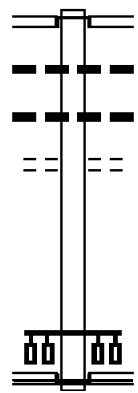
DIR: B TOTAL LEN: 2.609 MI.
LEFT MUN: DERRY T

DIST: 02-7 SR: 2001
RIGHT MUN: DERRY T



000454 FT

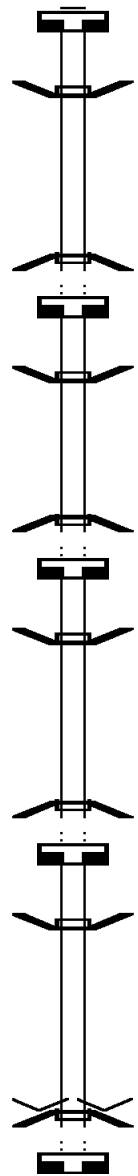
000454 FT
 INTER-AHD WALNUT ST
 (SR0522 SEG 0072/0000)
 SR 8008 SEG 0010 RAMP
 (SR8008 SEG 0010/1103)
 LOGAN ST
 0010/0454 (SR3003 SEG 0015/1981)
 015 " DIA CIRC OTHER
 0010/0441 LEN=0013 INSTALLED UNKN
 015 " DIA CIRC OTHER
 0010/0432 LEN=0025 INSTALLED UNKN
 UNNAMED AL
 0010/0226 (BORO)
 000000 FT 1 0 00028 0 00 0032+85
 NC WA LNUT ST
 VALLEY ST
 (SR1005 SEG 0040/0000)
 INTER-BK WALNUT ST
 (BORO)
 MFC BEGIN = C
 0010/0000 LENGTH(AH 0454 BK 0000)



000000 FT

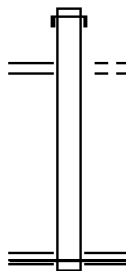
DIR: B TOTAL LEN: .040 MI. DIST: 02-7 SR: 1012
 LEFT MUN: ARMAGH T RIGHT MUN: ARMAGH T

Stationing (Left)	Stationing (Right)	Description
000212 FT	000212 FT	LENGTH(AH 0100 BK 0027)
	7044/0000	BMSSEN 44/1012/0040/0000
		SIGLERVILLE PK
	0040/0027	(TB18)
000185 FT	000185 FT	1 1 02763 0 00 0078+12
		NC SIGLERVILLE RD
		INTER-BK SIGLERVILLE PK
		(TB18)
		LAUREL RUN
		BMSBG 44/1012/0040/0000
000185 FT	0040/0000	LENGTH(AH 0027 BK 0100)
	000185 FT	
	7034/0000	LENGTH(AH 0100 BK 0054)
		BMSSEN 44/1012/0030/0000
		INTER-AHD MAIN ST
	0030/0054	(TB21)
000131 FT	000131 FT	1 1 01088 0 00 0020+36
		INTER-BK MAIN ST
		(TB18)
		LAUREL CREEK
		BMSBG 44/1012/0030/0000
000131 FT	0030/0000	LENGTH(AH 0054 BK 0100)
	000131 FT	
	7024/0000	LENGTH(AH 0100 BK 0052)
		BMSSEN 44/1012/0020/0000
		INTER-AHD MAIN ST
	0020/0052	(TB21)
000079 FT	000079 FT	1 0 00029 7 00 0765+17
		NC MAIN ST
		INTER-BK MAIN ST
		(TB21)
		LAUREL CREEK
		BMSBG 44/1012/0020/0000
000079 FT	0020/0000	LENGTH(AH 0052 BK 0100)
	000079 FT	
	7014/0000	LENGTH(AH 0100 BK 0079)
		BMSSEN 44/1012/0010/0000
		INTER-AHD ELECTRIC AV
	0010/0079	(TB17)
000000 FT	000000 FT	2 0 44005 0 01 0595+27
		VILLAGE: MILROY
		NC ELECTRIC AV
		INTER-BK ELECTRIC AV
		(TB17)
		LAUREL RUN
		BMSBG 44/1012/0010/0000
000000 FT	0010/0000	LENGTH(AH 0079 BK 0100)
	000000 FT	
	7008/0000	LENGTH(AH 0100 BK 0000)



EXTRACT DATE: 12/18/2023 ROADWAY MANAGEMENT SYSTEM PAGE NUMBER: 124
 PRINT DATE: 12/19/2023 SLD COUNTY/SR - ANNUAL PRINT COUNTY: MIFFLIN
 DIR: B TOTAL LEN: .227 MI. DIST: 02-7 SR: 1007
 LEFT MUN: DERRY T RIGHT MUN: DERRY T

001200 FT
 RAMP B-3 RD
 (SR8004 SEG 0262/0000) 0010/1045
 000000 FT
 FERGUSON VALLEY RD
 (SR4013 SEG 0200/0751) 0010/0000



001200 FT
 INTER-AHD FERGUSON VALLEY RD
 0010/1200 (T401)
 PRDR
 0010/1045 (PRDR)
 000000 FT 0 0 00000 0 00 0000+00
 NC FERGUSON VALLEY RD
 FREEDOM AV
 (SR4013 SEG 0200/0751)
 MFC BEGIN = D
 0010/0000 LENGTH(AH 1200 BK 0000)

DIR: E TOTAL LEN: .353 MI. DIST: 02-7 SR: 1006
 LEFT MUN: ARMAGH T RIGHT MUN: ARMAGH T

001866 FT

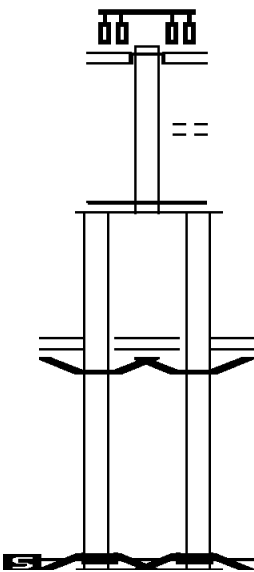
001863 FT
 INTER-AHD WEST COLONIAL DR
 (TB55)
 MILROY RD
 (SR1005 SEG 0210/0642)

0020/0698

001168 FT

0020/0077 ECHO DR
 (PRDR)
 001165 FT 0 0 00000 0 00 0000+00
 MFC BEGIN = C
 0020/0000 LENGTH(AH 0698 BK 1165)

MILROY INTERCHANGE RD
 (SR8010 SEG 0250/0000)
 MILROY INTERCHANGE RD
 (SR8010 SEG 0500/1027) 0011/0367
 BMSSEN 44/1006/0010/0000 0011/0209
 0 0 00000 0 00 0000+00 0000000 FT
 NC SR 1006 SH
 MILROY INTERCHANGE RD INTER-BK
 (SR8010 SEG 0760/0000)
 LR 788
 BMSBG 44/1006/0010/0000
 MFC BEGIN = C
 LENGTH(AH 1168 BK 0000) 0011/0000



MILROY INTERCHANGE RD
 (SR8010 SEG 0250/0000)
 MILROY INTERCHANGE RD
 (SR8010 SEG 0500/1027) 0010/0369
 BMSSEN 44/1006/0010/0000 0010/0209
 0 0 00000 0 00 0000+00 0000000 FT
 NC SR 1006 SH
 INTER-BK MILROY INTERCHANGE RD
 (SR8010 SEG 0750/1621)
 LR 788
 BMSBG 44/1006/0010/0000
 MFC BEGIN = C
 LENGTH(AH 1165 BK 0000) 0010/0000

EXTRACT DATE: 12/18/2023 ROADWAY MANAGEMENT SYSTEM PAGE NUMBER: 122
PRINT DATE: 12/19/2023 SLD COUNTY/SR - ANNUAL PRINT COUNTY: MIFFLIN
DIR: N TOTAL LEN: 11.113 MI. DIST: 02-7 SR: 1005
LEFT MUN: ARMAGH T RIGHT MUN: ARMAGH T

055649 FT

058675 FT
INTER-AHD FILTER PLANT RD

EXTRACT DATE: 12/18/2023
PRINT DATE: 12/19/2023

ROADWAY MANAGEMENT SYSTEM
SLD COUNTY/SR - ANNUAL PRINT

PAGE NUMBER: 121
COUNTY: MIFFLIN

DIR: N TOTAL LEN: 11.113 MI.
LEFT MUN: ARMAGH T

DIST: 02-7 SR: 1005
RIGHT MUN: ARMAGH T

Stationing	Notes	Stationing	Material	Length	Notes
		0270/0315	(T795)		
		0270/0314	018" DIA CIRC CONCR	LEN=0050	INSTALLED 2000
055334 FT	---	058360 FT	1 0 00029	0 04	0539+42
			018" DIA CIRC CONCR	LEN=0050	INSTALLED 2000
		0270/0000	LENGTH(AH 0315 BK 1597)		
			015" DIA CIRC CONCR	LEN=0070	INSTALLED UNKN
		0260/1288	015" DIA CIRC CONCR	LEN=0060	INSTALLED UNKN
		0260/0956	OAK ST		
			(TB39)		
		0260/0817	018" DIA CIRC CONCR	LEN=0060	INSTALLED UNKN
			PINE ST		
		0260/0559	(T714)		
			018" DIA CIRC CONCR	LEN=0070	INSTALLED UNKN
053737 FT	---	0260/0306	1 0 00029	0 04	0523+63
		056763 FT	LENGTH(AH 1597 BK 2231)		
		0260/0000	018" DIA CIRC CONCR	LEN=0025	INSTALLED UNKN
		0250/2156			
LINGLE VALLEY RD (FRST)	==				
0250/1901	==				
		0250/1281	018" DIA CIRC CONCR	LEN=0050	INSTALLED UNKN
			018" DIA CIRC CONCR	LEN=0067	INSTALLED UNKN
		0250/0830	BMS EN 44/1005/0250/0000		
051506 FT	---	0250/0440	1 0 00029	0 04	0500+94
		054532 FT	SR 322		
			BMSBG 44/1005/0250/0000		
		0250/0000	LENGTH(AH 2231 BK 1735)		
			018" DIA CIRC METAL	LEN=0035	INSTALLED 2000
		0240/1661			
		0240/0910	018" DIA CIRC CONCR	LEN=0045	INSTALLED UNKN
			018" DIA CIRC CONCR	LEN=0060	INSTALLED 2000
049771 FT	---	0240/0332	1 0 00029	0 04	0483+21
		052797 FT	018" DIA CIRC CONCR	LEN=0045	INSTALLED UNKN
			LENGTH(AH 1735 BK 2264)		
		0240/0000	018" DIA CIRC CONCR	LEN=0045	INSTALLED UNKN
			MAIN ST		
		0230/1927	(TB21)		
		0230/1390			

DIR: N TOTAL LEN: 11.113 MI. DIST: 02-7 SR: 1005
 LEFT MUN: ARMAGH T RIGHT MUN: ARMAGH T

		0230/1208	018 " DIA CIRC CONCR LEN=0045 INSTALLED 2000
		0230/1091	025 " DIA CIRC METAL LEN=0080 INSTALLED 2013
	047507 FT	0230/0088	BMS EN 44/1005/0230/0000 1 0 00029 0 04 0460+64
		050533 FT	LAUREL CREEK BMSBG 44/1005/0230/0000
LAUREL AV (TWP) BACK MOUNTAIN RD (SR4006 SEG 0230/2477)	0220/3009	5 0230/0000	LENGTH(AH 2264 BK 3059)
	0220/2965		
		0220/2867	ELECTRIC AV (TB17)
		0220/1405	015 " DIA CIRC CONCR LEN=0040 INSTALLED UNKN
		0220/1075	VIRGINIA AV (T725)
		0220/0977	014 " DIA CAST IRON LEN=0040 INSTALLED UNKN
		0220/0551	RUTH ST (T728)
	044448 FT	0220/0448	018 " DIA CIRC METAL LEN=0040 INSTALLED UNKN
		047474 FT	1 0 00029 0 04 0430+09
		5 0220/0000	LENGTH(AH 3059 BK 2442)
		0210/2258	HILL ST (TB19)
		0210/1466	HILL ST (TB19)
COMMERCE DR (TB62)	0210/1443	POI 0210/1443	(APRA) ARMAGH BUSINESS (APRA) PADOT STOCKPILE
LC FROM COMMERCE DR (CONN)	0210/1345	POE 0210/1345	PADOT STOCKPILE #06 RD (GOVT)
RUTTERS TRAVEL CENTER R (PRDR)	0210/1166	POI 0210/1166	(APRA) RUTTERS TRAVEL C
RUTTERS TRAVEL CENTER R (PRDR)	0210/0938		
SR 1006 SH (SR1006 SEG 0020/0698)	0210/0642		COLONIAL DR (TB55)
		0210/0642	

DIR: N TOTAL LEN: 11.113 MI. DIST: 02-7 SR: 1005
 LEFT MUN: ARMAGH T RIGHT MUN: ARMAGH T

Stationing	Distance	Notes
042006 FT	045032 FT	1 0 00029 0 04 0405+77 VILLAGE: MILROY PROGRESS AV (T857) LENGTH(AH 2442 BK 2701)
	0210/0000	015 " DIA CIRC CONCR LEN=0035 INSTALLED UNKN
	0200/1934	015 " DIA CIRC CONCR LEN=0040 INSTALLED UNKN
	0200/1587	ROYAL ST (T840) ARMAGH
	0200/1346	BROWN T DUCHESS ST (T686)
	0200/1147	015 " DIA CIRC CONCR LEN=0040 INSTALLED UNKN
	0200/0898	KING ST (T687)
	0200/0852	015 " DIA CIRC CONCR LEN=0040 INSTALLED UNKN
	0200/0449	015 " DIA CIRC CONCR LEN=0040 INSTALLED UNKN
039305 FT	0200/0373	1 0 00029 0 04 0378+74 NC OL D US 322 HW QUEEN ST (T833)
	042331 FT	LENGTH(AH 2701 BK 2547) 015 " DIA CAST IRON
	0200/0000	LEN=0040 INSTALLED UNKN
	0190/2279	PRINCE ST (T685)
	0190/2095	
EDGEWOOD DR (T844)	0190/1727	KISH RD (T763) 015 " DIA CIRC CONCR LEN=0040 INSTALLED UNKN
	0190/1077	015 " DIA CIRC CONCR LEN=0040 INSTALLED UNKN
	0190/0584	LEN=0040 INSTALLED UNKN
	0190/0195	OVERHILL RD (T716) MANOR RD (T717)
1 0 00029 0 04 0353+40 TAYLOR DR (T838)	036758 FT	
	0190/0000	LENGTH(AH 2547 BK 2720) 015 " DIA CIRC CONCR LEN=0040 INSTALLED UNKN
	0180/2492	
	0180/2181	
PLEASANTVIEW DR	0180/1828	

DIR: N TOTAL LEN: 11.113 MI. DIST: 02-7 SR: 1005
 LEFT MUN: BROWN T RIGHT MUN: BROWN T

Stationing	Description	Material	Length	Notes
0180/1629	==			
0180/1334	==	CROSSOVER LN (T718)		
0180/0308	---	NC CHURCH HILL RD 018" DIA CIRC METAL	LEN=0040	INSTALLED 2000
0180/0029	---	024" DIA CIRC CONCR	LEN=0035	INSTALLED 2000
034038 FT		037064 FT	1 0 00029 0 04	0330+78
WOODLAND CR (T462)	==	CHURCH LN (T461)		
0180/0000	==	5 0180/0000	LENGTH(AH 2720 BK 2658)	
WOODLAND RD (SR4001 SEG 0010/0000)	---	0160/2630	024" DIA CIRC CONCR	LEN=0080 INSTALLED UNKN
	---	0160/1965	024" DIA CIRC CONCR	LEN=0070 INSTALLED UNKN
	---	0160/1605	024" DIA CIRC CONCR	LEN=0045 INSTALLED UNKN
	---	0160/0956	BMS EN 44/1005/0160/0920	1 0 00029 0 03 0308+50
	---	0160/0920	TEA CREEK BMSBG 44/1005/0160/0920	
031380 FT	---	0160/0500	018" DIA CIRC CONCR	LEN=0067 INSTALLED UNKN
	---	034406 FT	1 0 00029 0 03	0298+52
	---	5 0160/0000	LENGTH(AH 2658 BK 0930)	
	---	0150/0040	018" DIA CIRC CONCR	LEN=0045 INSTALLED UNKN
030450 FT	---	033476 FT	1 0 00029 0 03	0289+03
	---	5 0150/0000	LENGTH(AH 0930 BK 1255)	
	---	0140/1255	018" DIA CIRC METAL	LEN=0035 INSTALLED UNKN
	---	0140/0808	018" DIA CIRC CONCR	LEN=0025 INSTALLED UNKN
TO 0655/0321 SH (CONN)	==	0140/0742	024" DIA CIRC CONCR	LEN=0060 INSTALLED UNKN
SR 0655 SH (SR0655 SEG 0321/1724) (SR0655 SEG 0320/1699)	---	0140/0546	036" DIA CIRC CONCR	LEN=0070 INSTALLED UNKN
MILL POND DR (TWP)	---	0140/0325		

EXTRACT DATE: 12/18/2023
PRINT DATE: 12/19/2023

ROADWAY MANAGEMENT SYSTEM
SLD COUNTY/SR - ANNUAL PRINT

PAGE NUMBER: 117
COUNTY: MIFFLIN

DIR: N TOTAL LEN: 11.113 MI.
LEFT MUN: BROWN T

DIST: 02-7 SR: 1005
RIGHT MUN: BROWN T

Stationing	Notes	Stationing	Notes
029195 FT		032221 FT	NC TEA CREEK RD BMSSEN 44/1005/0140/0000 1 0 00029 0 03 0277+59
		0140/0000	TEA CREEK BMSBG 44/1005/0140/0000 LENGTH(AH 1255 BK 1823)
		0130/1660	015 "DIA CIRC CONCR LEN=0060 INSTALLED UNKN
UNNAMED AL (TWP)		0130/1299	AL (TWP)
0130/1193		0130/1091	(TBK) SR1004 WALNUT ST (T664)
		0130/0901	UNNAMED AL (TWP)
		0130/0705	015 "DIA CIRC CONCR LEN=0030 INSTALLED UNKN
WEST LOGAN ST (T439)		0130/0693	LOGAN ST (SR1002 SEG 0010/0000)
UNNAMED AL (TWP)		0130/0481	
		0130/0250	024 "DIA CIRC CONCR LEN=0050 INSTALLED UNKN
		0130/0242	TONY ST (T663)
027372 FT		0130/0085	BMSSEN 44/1005/0130/0000 1 0 00029 0 02 0259+31
		030398 FT	VILLAGE: REEDSVILLE HONEY CREEK BMSBG 44/1005/0130/0000 LENGTH(AH 1823 BK 2047)
		0130/0000	HONEY BROOK LN (TWP)
		0120/1944	STATION HILL RD (T704)
		0120/1850	018 "DIA CIRC METAL LEN=0052 INSTALLED UNKN
		0120/1595	024 "DIA CIRC METAL LEN=0075 INSTALLED UNKN
		0120/1280	018 "DIA CIRC METAL LEN=0060 INSTALLED UNKN
		0120/0775	018 "DIA CIRC METAL LEN=0060 INSTALLED UNKN
		0120/0579	STATION HILL RD (T704)
		0120/0510	018 "DIA CIRC METAL LEN=0060 INSTALLED UNKN
			018 "DIA CIRC METAL

DIR: N TOTAL LEN: 11.113 MI. DIST: 02-7 SR: 1005
 LEFT MUN: BROWN T RIGHT MUN: BROWN T

Stationing	Notes	Material	Length	Status
025325 FT	0120/0345	036" DIA CIRC CONCR	LEN=0065	INSTALLED UNKN
	028351 FT	018" DIA CIRC CONCR	1 0 00029 0 01	0237+56
		NC MAIN ST		
	0120/0000		LENGTH(AH 2047 BK 3211)	
	0112/1537	036" DIA CIRC CONCR	LEN=0050	INSTALLED UNKN
	0112/1188	018" DIA CIRC CONCR	LEN=0055	INSTALLED UNKN
	0112/0884	024" DIA CIRC METAL	LEN=0076	INSTALLED UNKN
	0112/0546	024" DIA CIRC CONCR	LEN=0048	INSTALLED UNKN
	0112/0481	024" DIA CIRC CONCR	LEN=0049	INSTALLED UNKN
022114 FT	0112/0465	BMSBN 44/1005/0112/0000	1 0 00029 0 01	0205+95
	025140 FT	NC MANN'S NARROWS RD		
		KISHACOQUILLAS CREEK		
	0112/0000	BMSBG 44/1005/0112/0000	LENGTH(AH 3211 BK 1955)	
	0102/1654	BROWN DERRY T		
ROSEMONT AV (T722)	0102/1305	024" DIA CIRC CONCR	LEN=0035	INSTALLED 2000
	0102/1273	024" DIA CIRC CONCR	LEN=0050	INSTALLED UNKN
	0102/1221	024" DIA CIRC CONCR	LEN=0050	INSTALLED UNKN
	0102/1218	018" DIA CIRC CONCR	LEN=0040	INSTALLED UNKN
ROSEMONT AV (T722)	0102/1011	018" DIA CIRC CONCR	LEN=0047	INSTALLED UNKN
	0102/0725	018" DIA CIRC CONCR	LEN=0047	INSTALLED UNKN
	0102/0635	018" DIA CIRC CONCR	LEN=0047	INSTALLED UNKN
	0102/0475	MEADOWFIELD DR		
	0102/0437	(T422)		
020159 FT	023185 FT	018" DIA CIRC CONCR	1 0 00029 0 01	0185+74
	0102/0000	018" DIA CIRC CONCR	LEN=0047	INSTALLED UNKN
			LENGTH(AH 1955 BK 3307)	
	0090/3100	018" DIA CIRC CONCR	LEN=0035	INSTALLED UNKN

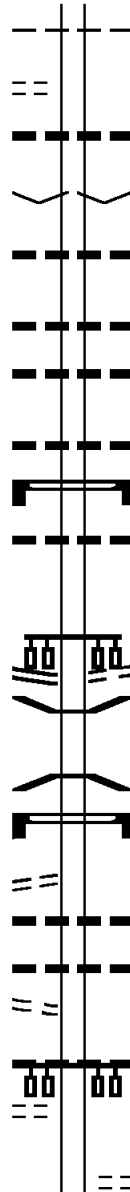
DIR: N TOTAL LEN: 11.113 MI. DIST: 02-7 SR: 1005
 LEFT MUN: DERRY T RIGHT MUN: DERRY T

ROADWAY NAME	SECTION ID	STATUS	START	END	LEN	TYPE	INSTALL	UNKN
	0090/2830	018 "DIA			0035	CIRC CONCR	INSTALLED	UNKN
	0090/2520	018 "DIA			0035	CIRC CONCR	INSTALLED	UNKN
BOILING SPRINGS AV (TWP)	0090/2491	==						
	0090/2155	018 "DIA			0040	CIRC CONCR	INSTALLED	UNKN
BOILING SPRINGS AV (TWP)	0090/1629	==						
	0090/1545	024 "DIA			0045	CIRC CONCR	INSTALLED	UNKN
FOREST RD (T405)	0090/1524	==						
	0090/1415	018 "DIA			0045	CIRC METAL	INSTALLED	UNKN
FOURTH ST (T429)	0090/1408	==						
	0090/0945	036 "DIA			0035	CIRC CONCR	INSTALLED	UNKN
	0090/0926	COUNTY RD (CNTY)						
THIRD ST (T416)	0090/0918	==						
SECOND ST (T427)	0090/0335	==						
	0090/0280	018 "DIA			0045	CIRC CONCR	INSTALLED	UNKN
	0090/0276	MILL ST (T403)						
016852 FT	019878 FT	1 0 0029 0 01 0152+67						
	0090/0000	MILL ST (T403)						
	0080/2260	LENGTH(AH 3307 BK 2392) 015 "DIA			0040	CIRC CONCR	INSTALLED	UNKN
FIRST ST (T425)	0080/1938	==						
	0080/1650	018 "DIA			0035	CIRC CONCR	INSTALLED	UNKN
	0080/1510	024 "H 00 "W			0035	MULT CONCR	INSTALLED	UNKN
FERGUSON VALLEY RD (T401)	0080/1508	==						
WILLOW LN (T501)	0080/0886	==						
	0080/0880	018 "DIA			0040	CIRC CONCR	INSTALLED	UNKN
INDIAN LN (TWP)	0080/0491	==						

DIR: N TOTAL LEN: 11.113 MI. DIST: 02-7 SR: 1005
 LEFT MUN: DERRY T RIGHT MUN: DERRY T

INDIAN LN
 (TWP)

0080/0102
 014460 FT



0080/0478 DERRY BURNHAM B
 0080/0095 015 " DIA CIRC CONCR
 017486 FT LEN=0035 INSTALLED UNKN
 1 0 00029 0 01 0128+84
 VILLAGE: YEAGERTOWN
 0080/0000 LENGTH(AH 2392 BK 2383)
 018 " DIA CIRC CONCR
 0070/2070 LEN=0040 INSTALLED UNKN
 0070/1310 018 " DIA CIRC CONCR
 LEN=0050 INSTALLED UNKN
 0070/0790 018 " DIA CIRC CONCR
 LEN=0040 INSTALLED UNKN
 NC MA IN ST
 0070/0455 018 " DIA CIRC CONCR
 LEN=0040 INSTALLED UNKN
 SIGN STRUCTURE
 0070/0267 BMSID 44/1005/0070/0267
 012"H 24"W ELLIP CONC
 0070/0075 LEN=0050 INSTALLED UNKN
 015103 FT 1 0 00029 0 01 0105+01
 FREEDOM AV
 (BORO)
 NC N LOGAN BL
 0070/0000 LENGTH(AH 2383 BK 3987)
 0060/3932 BMSEN 44/1005/0060/3868
 1 0 00029 0 00 0103+45
 BUCKS RUN
 0060/3868 BMSBG 44/1005/0060/3868
 SIGN STRUCTURE
 0060/3649 BMSID 44/1005/0060/3649
 0060/3290 015 " DIA CIRC CONCR
 LEN=0060 INSTALLED UNKN
 0060/2625 036 " DIA CIRC METAL
 LEN=0060 INSTALLED UNKN
 0060/2033 036 " DIA CIRC CONCR
 LEN=0050 INSTALLED UNKN
 0060/1903
 0060/1029 DERRY PARK DR
 (BORO)

FREEDOM AV
 (SR4013 SEG 0210/2753)

0070/0000

LOGAN LEVEL BL
 (BORO)

0060/3290

LOGAN LEVEL BL
 (BORO)

0060/2399

CEDAR ST
 (BORO)

0060/1903


DIR: N TOTAL LEN: 11.113 MI. DIST: 02-7 SR: 1005
 LEFT MUN: BURNHAM B RIGHT MUN: BURNHAM B

1 0 00029 0 00 0065+49 008090 FT
 EIGHTH ST
 (T412) 0060/0000

SEVENTH ST
 (T408) 0050/3127

THIRD ST
 (T400) 0050/1321

SECOND ST
 (T398) 0050/0872
 ELECTRIC AVENUE INTER R
 (SR8006 SEG 0250/0000) 0050/0740
 TO 8006/0250 SH



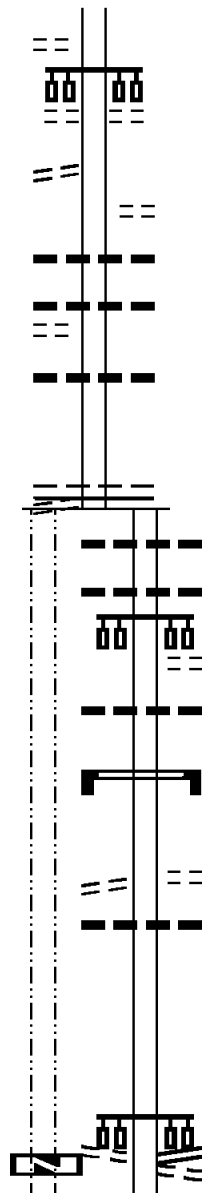
DIR: N TOTAL LEN: 11.113 MI. DIST: 02-7 SR: 1005
 LEFT MUN: DERRY T RIGHT MUN: DERRY T

Stationing	Description	Material	Length	Status
0050/0640	(CONN)			
0050/0449	MILL RD			
0050/0386	(SR2005 SEG 0010/0000) 024" DIA CIRC CONCR			INSTALLED UNKN
0050/0276	ELECTRIC AVENUE INTER R			
0050/0128	(SR8006 SEG 0500/0528) 036" DIA CIRC CONCR			INSTALLED UNKN
0050/0126	OP ID 44/0022/0542/0746			
0050/0031	OP ID 44/0022/0543/1085			
007536 FT	1 0 00029 0 00 0029+69			
0050/0000	NC ELECTRIC AV			
0040/2897	LENGTH(AH 3580 BK 2935) 018" DIA CIRC CONCR			INSTALLED UNKN
0040/2875	OP ID 44/0022/0542/0997			
0040/2796	018" DIA CIRC CONCR			
0040/2796				
0040/2323	DERRY LEWISTOWN B			
0040/2070	018" DIA CIRC METAL			INSTALLED UNKN
0040/1655	UNNAMED AL (BORO)			
0040/1400	015" DIA CIRC CONCR			INSTALLED UNKN
0040/0943	VIRGINIA AV (BORO)			
0040/0805	018" DIA CIRC METAL			INSTALLED UNKN
0040/0802	CATHERINE ST (BORO)			
0040/0509	018" DIA CIRC METAL			INSTALLED 2000
0040/0306	OAK ST (BORO)			
0040/0050	018" DIA CIRC METAL			INSTALLED UNKN
0040/0040	018" DIA CIRC METAL			INSTALLED UNKN
004601 FT	WALNUT ST			
0040/0000	(SR1017 SEG 0010/0000)			
0040/0000	LENGTH(AH 2935 BK 1575)			

1 0 00029 0 00 0000+00 001575 FT
 WALNUT ST (BORO) 0040/0000

DIR: N TOTAL LEN: 11.113 MI. DIST: 02-7 SR: 1005
 LEFT MUN: LEWISTOWN B RIGHT MUN: LEWISTOWN B

Segment ID	Description	Length (FT)	Material / Notes
0034/1374	UNNAMED AL (BORO)		
0034/1137	AL (BORO)		PINE ST (BORO)
0034/0982	AL (BORO)		
0034/0671	SPRUCE ST (BORO)		
0034/0658			012" DIA CIRC OTHER INSTALLED UNKN
0034/0638			015" DIA CIRC CONCR INSTALLED UNKN
0034/0636	SPRUCE ST (BORO)		
0034/0358			015" DIA CIRC CONCR INSTALLED UNKN
003026			
0034/0000	1 0 00028 0 00 0017+14 000000 FT THIRD ST (BORO) LEWISTOWN		MFC BEGIN = C LENGTH(AH 1575 BK 0727) 015" DIA CIRC CONCR 015" DIA CIRC CONCR INSTALLED UNKN
0030/0700			INSTALLED UNKN
0030/0670			INSTALLED UNKN
0030/0663			MARBLE ST (BORO)
0030/0650			015" DIA CIRC CONCR INSTALLED UNKN
0030/0549			SIGN STRUCTURE BMSID 44/1005/0030/0549 AL (BORO)
0030/0358			AL (BORO)
0030/0325			015" DIA CIRC CONCR INSTALLED UNKN
002299			1 0 00028 0 00 0009+90 DORCAS ST (BORO)
			CHESTNUT ST (SR3003 SEG 0010/0000)
			NC VALLEY ST
0030/0000			DORCAS ST (BORO) LENGTH(AH 0727 BK 0992) 024" DIA CIRC METAL

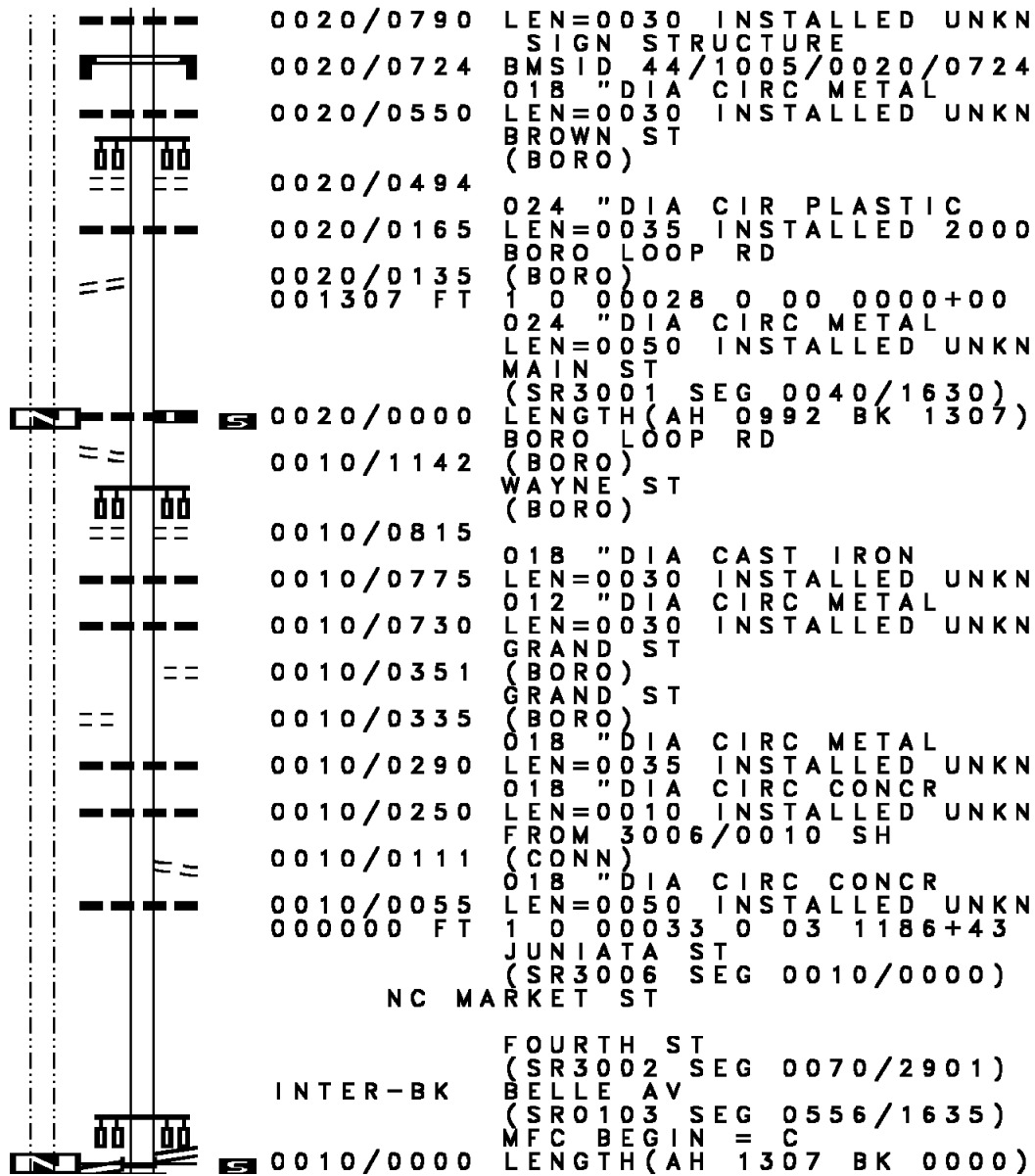


LTH AH 000100 BK 000992 000000 FT
 7031/0000

DIR: N TOTAL LEN: 11.113 MI. DIST: 02-7 SR: 1005
 LEFT MUN: LEWISTOWN B RIGHT MUN: LEWISTOWN B

LTH AH 000992 BK 000100 000000 FT
 7021/0000

LTH AH 000100 BK 000000 000000 FT
 7011/0000



EXTRACT DATE: 12/18/2023 ROADWAY MANAGEMENT SYSTEM PAGE NUMBER: 109
PRINT DATE: 12/19/2023 SLD COUNTY/SR - ANNUAL PRINT COUNTY: MIFFLIN
DIR: B TOTAL LEN: .000 MI. DIST: 02-7 SR: 1004
LEFT MUN: ARMAGH T RIGHT MUN: ARMAGH T

000000 FT



000000 FT
7010/0000 LENGTH(AH 1358 BK 0000)

Stationing	Description	Material	Length	Notes
005471 FT	0040/0195	015" H 20" W ELLIP METAL	0040	INSTALLED 1992
	0040/0035	BMS EN 44/1003	0040	0000
	005471 FT	1 0 00499 0 00 0366+86		TREASTER RUN
	0040/0000	BMSBG 44/1003	0040	0000
	0030/1162	LENGTH(AH 3508 BK 1392)		LOWER CREEK RD (T467)
	0030/0361	018" DIA CIR PLASTIC	0040	INSTALLED 2017
	0030/0235	015" DIA CIRC CONCR	0030	INSTALLED 1992
	0030/0022	015" DIA CIRC CONCR	0050	INSTALLED 1992
1 0 00499 0 00 0352+92 BAREFOOT RD (T465)	004079 FT			
	0030/0000	LENGTH(AH 1392 BK 2791)		036" DIA CIRC CONCR
	0020/2376	LEN=0040		INSTALLED 1992
	0020/1177	018" DIA CIRC CONCR	0030	INSTALLED 1992
	0020/0007	015" DIA CIRC CONCR	0030	INSTALLED 1992
001288 FT	001288 FT	1 0 00499 0 00 0324+61		
	0020/0000	LENGTH(AH 2791 BK 1288)		
	0010/0867	015" DIA CIRC CONCR	0030	INSTALLED 1992
	0010/0680	018" DIA CIR PLASTIC	0040	INSTALLED 1992
	0010/0362	015" DIA CIRC CONCR	0030	INSTALLED 2000
	0010/0167	015" DIA CIRC CONCR	0030	INSTALLED 1992
000000 FT	000000 FT	1 0 00499 0 00 0311+94		
		VILLAGE: LOCKE MILLS		
		NC S I GLERVILLE RD		
		NEW LANCASTER VALLEY RD		
		(SR1002 SEG 0150/0000)		
	INTER-BK	LOCKE MILLS RD		
		(SR1002 SEG 0150/0000)		
		MFC BEGIN = D		
	0010/0000	LENGTH(AH 1288 BK 0000)		

DIR: B TOTAL LEN: 15.938 MI. DIST: 02-7 SR: 1002
 LEFT MUN: ARMAGH T RIGHT MUN: ARMAGH T

084155 FT

084155 FT AH-SNYDER (54)
 INTER-AHD ULSH GAP RD
 0360/2194 (SR4003 SEG 0180/1904)
 015"H 20"W ELLIP METAL
 0360/1686 LEN=0045 INSTALLED UNKN

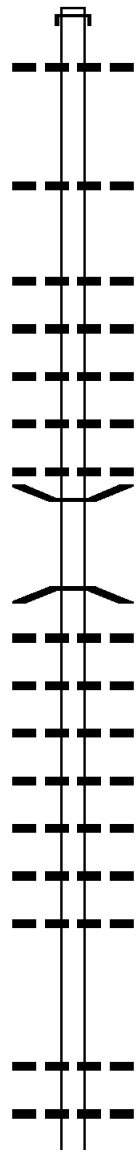
081961 FT

0360/0419 018 " DIA CIR PLASTIC
 081961 FT 2 0 44008 0 04 0512+11
 S 0360/0000 LENGTH(AH 2194 BK 2217)
 018 " DIA CIR PLASTIC
 0350/2097 LEN=0045 INSTALLED UNKN
 018 " DIA CIR METAL
 0350/1535 LEN=0045 INSTALLED UNKN
 018 " DIA CIR PLASTIC
 0350/1165 LEN=0045 INSTALLED UNKN
 015"H 20"W ELLIP METAL
 0350/0903 LEN=0045 INSTALLED UNKN
 015"H 20"W ELLIP METAL
 0350/0556 LEN=0036 INSTALLED UNKN
 0350/0019 BMSBN 44/1002/0350/0000
 079744 FT 2 0 44008 0 04 0489+76
 TRIB TO HONEY CREEK
 BMSBG 44/1002/0350/0000
 S 0350/0000 LENGTH(AH 2217 BK 2757)
 024 " DIA CIR PLASTIC
 0340/2343 LEN=0006 INSTALLED 2006
 015"H 20"W ELLIP METAL
 0340/2011 LEN=0032 INSTALLED UNKN
 018 " DIA CIR PLASTIC
 0340/1781 LEN=0030 INSTALLED UNKN
 016"H 24"W ELLIP METAL
 0340/1616 LEN=0030 INSTALLED UNKN
 036 " DIA CIR PLASTIC
 0340/1481 LEN=0045 INSTALLED UNKN
 015"H 20"W ELLIP METAL
 0340/1392 LEN=0045 INSTALLED UNKN
 018 " DIA CIR PLASTIC
 0340/0906 LEN=0040 INSTALLED 2000

079744 FT

076987 FT

076987 FT 2 0 44008 0 04 0462+43
 S 0340/0000 LENGTH(AH 2757 BK 2410)
 018 " DIA CIR PLASTIC
 0330/2390 LEN=0050 INSTALLED 2001
 018 " DIA CIR PLASTIC
 0330/2296 LEN=0070 INSTALLED 2000



DIR: B TOTAL LEN: 15.938 MI. DIST: 02-7 SR: 1002
 LEFT MUN: ARMAGH T RIGHT MUN: ARMAGH T

067480 FT	0300/0450	018 " DIA CIR PLASTIC
	067480 FT	LEN=0040 INSTALLED UNKN
	0300/0000	2 0 44008 0 04 0366+76
		LENGTH(AH 2194 BK 2882)
	0290/2091	024"H 34"W ELLIP METAL
		LEN=0030 INSTALLED UNKN
	0290/1459	018 " DIA CIR PLASTIC
		LEN=0027 INSTALLED UNKN
	0290/1360	024 " DIA CIR PLASTIC
		LEN=0040 INSTALLED 2013
	0290/0933	024 " DIA CIR PLASTIC
		LEN=0035 INSTALLED UNKN
	0290/0181	015 " DIA CIRC METAL
		LEN=0030 INSTALLED UNKN
064598 FT	0290/0007	015 " DIA CIRC METAL
	064598 FT	LEN=0030 INSTALLED UNKN
	0290/0000	2 0 44008 0 04 0337+79
		LENGTH(AH 2882 BK 2542)
	0280/2014	018 " DIA CIR PLASTIC
		LEN=0028 INSTALLED UNKN
	0280/1475	024 " DIA CIRC METAL
		LEN=0030 INSTALLED UNKN
	0280/1166	024 " DIA CIR PLASTIC
		LEN=0040 INSTALLED UNKN
	0280/1160	024 " DIA CIRC METAL
		LEN=0040 INSTALLED UNKN
062056 FT	062056 FT	2 0 44008 0 04 0312+22
	0280/0000	LENGTH(AH 2542 BK 2300)
		024 " DIA CIRC METAL
	0270/1708	LEN=0030 INSTALLED UNKN
	0270/1033	015"H 20"W ELLIPTICAL*
		LEN=0026 INSTALLED UNKN
	0270/0684	015"H 20"W ELLIP METAL
		LEN=0030 INSTALLED UNKN
059756 FT	059756 FT	2 0 44008 0 04 0289+07
		018 " DIA CIR PLASTIC
		LEN=0040 INSTALLED 2004
	0270/0000	LENGTH(AH 2300 BK 2539)
		018 " DIA CIR PLASTIC
	0260/2238	LEN=0040 INSTALLED 2014
		015 " DIA CIR PLASTIC
	0260/1683	LEN=0040 INSTALLED UNKN
		015 " DIA CIR PLASTIC

DIR: B TOTAL LEN: 15.938 MI. DIST: 02-7 SR: 1002
 LEFT MUN: ARMAGH T RIGHT MUN: ARMAGH T

Stationing	Item ID	Length	Material	Status
	0260/1229	LEN=0040	015" DIA CIR PLASTIC	INSTALLED UNKN
	0260/1072	LEN=0026		INSTALLED UNKN
057217 FT	0260/0014	LEN=0036	019"H 26"W ELLIP METAL	INSTALLED UNKN
	057217 FT	2 0 44008 0 04 0263+53		
	0260/0000	LENGTH(AH 2539 BK 2421)		
	0250/2295	LEN=0030	024"H 36"W ELLIP METAL	INSTALLED UNKN
	0250/1660	LEN=0030	024"H 36"W ELLIP METAL	INSTALLED UNKN
	0250/1064	LEN=0026	024" DIA CIR PLASTIC	INSTALLED UNKN
	0250/0676	LEN=0027	018" DIA CIRC METAL	INSTALLED UNKN
	0250/0424	LEN=0026	015" DIA CIRC METAL	INSTALLED UNKN
054796 FT	0250/0300	LEN=0029	018" DIA CIR PLASTIC	INSTALLED UNKN
	054796 FT	2 0 44008 0 04 0239+17		
	0250/0000	LENGTH(AH 2421 BK 2215)		
	0240/1596	LEN=0030	018" DIA CIRC METAL	INSTALLED UNKN
	0240/1386	LEN=0030	018" DIA CIRC METAL	INSTALLED UNKN
	0240/1232	LEN=0030	018" DIA CIRC METAL	INSTALLED UNKN
	0240/0816	LEN=0028	018" DIA CIRC METAL	INSTALLED UNKN
	0240/0670	LEN=0036	015"H 20"W ELLIP METAL	INSTALLED UNKN
	0240/0430	LEN=0036	015"H 20"W ELLIP METAL	INSTALLED UNKN
052581 FT	0240/0021	LEN=0050	036" DIA CIRC METAL	INSTALLED UNKN
	052581 FT	2 0 44008 0 04 0216+31		
	0240/0000	LENGTH(AH 2215 BK 1776)		
	0230/1331	LEN=0035	018" DIA CIRC METAL	INSTALLED UNKN
050805 FT	0230/0592	LEN=0035	018" DIA CIRC METAL	INSTALLED UNKN
	050805 FT	2 0 44008 0 03 0198+40		
		015"H 20"W ELLIP METAL		

EXTRACT DATE: 12/18/2023
PRINT DATE: 12/19/2023

ROADWAY MANAGEMENT SYSTEM
SLD COUNTY/SR - ANNUAL PRINT

PAGE NUMBER: 102
COUNTY: MIFFLIN

DIR: B TOTAL LEN: 15.938 MI.
LEFT MUN: ARMAGH T

DIST: 02-7 SR: 1002
RIGHT MUN: ARMAGH T

048231 FT

045659 FT

---	---	5	0230/0000	LEN=0030	INSTALLED UNKN
---	---			LENGTH(AH 1776 BK 2574)	
---	---		0220/2250	018 "DIA	CIR PLASTIC
---	---			LEN=0040	INSTALLED 2015
---	---		0220/1982	018 "DIA	CIRC METAL
---	---			LEN=0030	INSTALLED UNKN
---	---			018 "DIA	CIRC METAL
---	---		0220/1767	LEN=0028	INSTALLED UNKN
---	---			018 "DIA	CIRC METAL
---	---		0220/1558	LEN=0030	INSTALLED UNKN
---	---			018 "DIA	CIR PLASTIC
---	---		0220/1400	LEN=0029	INSTALLED 2015
---	---			018 "DIA	CIR PLASTIC
---	---		0220/0817	LEN=0036	INSTALLED 2002
---	---			013 "H 17 "W	ELLIP METAL
---	---		0220/0705	LEN=0030	INSTALLED UNKN
---	---			018 "DIA	CIR PLASTIC
---	---		0220/0399	LEN=0030	INSTALLED UNKN
---	---		048231 FT	2 0 44008 0 03 0172+51	
---	---			018 "DIA	CIR PLASTIC
---	---			LEN=0032	INSTALLED 2015
---	---	5	0220/0000	LENGTH(AH 2574 BK 2572)	
---	---			015 "DIA	CIRC METAL
---	---		0210/2148	LEN=0030	INSTALLED UNKN
---	---			015 "DIA	CIRC METAL
---	---		0210/1653	LEN=0033	INSTALLED UNKN
---	---			018 "DIA	CIR PLASTIC
---	---		0210/1312	LEN=0045	INSTALLED UNKN
---	---			REEDS GAP RD	
---	---		0210/1202	(FRST)	
---	---			018 "DIA	CIR PLASTIC
---	---		0210/0979	LEN=0075	INSTALLED 2000
---	---			030 "H 42 "W	ELLIP METAL
---	---		0210/0654	LEN=0060	INSTALLED UNKN
---	---			030 "H 42 "W	ELLIP METAL
---	---		0210/0093	LEN=0040	INSTALLED UNKN
---	---		045659 FT	2 0 44008 0 03 0146+64	
---	---	5	0210/0000	LENGTH(AH 2572 BK 2163)	
---	---			REED GAP	STATE PARK RD
---	---		0200/1936	(FRST)	
---	---			018 "DIA	CIR PLASTIC
---	---		0200/1852	LEN=0040	INSTALLED 2000
---	---			018 "DIA	CIRC METAL
---	---		0200/1492	LEN=0030	INSTALLED UNKN
---	---			015 "DIA	CIRC METAL
---	---		0200/1189	LEN=0031	INSTALLED UNKN
---	---			018 "DIA	CIR PLASTIC
---	---		0200/0740	LEN=0050	INSTALLED 2013
---	---			015 "DIA	CIRC METAL
---	---		0200/0575	LEN=0035	INSTALLED UNKN

DIR: B TOTAL LEN: 15.938 MI. DIST: 02-7 SR: 1002
 LEFT MUN: ARMAGH T RIGHT MUN: ARMAGH T

043496 FT

	043496 FT	2 0 44008	0 02 0124+66
5	0200/0000	LENGTH(AH	2163 BK 2633)
	0190/2445	015 "DIA	CIRC METAL
		LEN=0029	INSTALLED UNKN
	0190/2234	015 "DIA	CIRC METAL
		LEN=0029	INSTALLED UNKN
	0190/2095	018 "DIA	CIRC METAL
		LEN=0028	INSTALLED UNKN
	0190/1938	018 "DIA	CIRC METAL
		LEN=0030	INSTALLED UNKN
	0190/1642	015 "DIA	CIRC METAL
		LEN=0035	INSTALLED UNKN
	0190/1284	015 "DIA	CIRC METAL
		LEN=0040	INSTALLED UNKN
	0190/1035	015 "DIA	CIRC METAL
		LEN=0040	INSTALLED UNKN
	0190/0760	018 "DIA	CIRC METAL
		LEN=0030	INSTALLED UNKN

040863 FT

	0190/0114	015 "DIA	CIRC METAL
		LEN=0035	INSTALLED UNKN
5	040863 FT	2 0 44008	0 01 0097+58
	0190/0000	LENGTH(AH	2633 BK 2214)
	0180/1990	018 "DIA	CIRC METAL
		LEN=0030	INSTALLED UNKN
	0180/1791	018 "DIA	CIRC METAL
		LEN=0030	INSTALLED UNKN
	0180/1571	015 "DIA	CIRC METAL
		LEN=0045	INSTALLED UNKN
	0180/1451	018 "DIA	CIRC METAL
		LEN=0045	INSTALLED UNKN
	0180/1085	018 "DIA	CIR PLASTIC
		LEN=0040	INSTALLED 2000

038649 FT

	0180/0488	018 "DIA	CIRC METAL
		LEN=0045	INSTALLED UNKN
5	038649 FT	2 0 44008	0 01 0075+29
	0180/0000	LENGTH(AH	2214 BK 2118)
	0170/1830	024 "DIA	CIR PLASTIC
		LEN=0040	INSTALLED 2013
	0170/1483	024 "DIA	CIRC METAL
		LEN=0050	INSTALLED 2011
	0170/1220	015 "DIA	CIR PLASTIC
		LEN=0045	INSTALLED 2002
	0170/1082	018 "DIA	CIR PLASTIC
		LEN=0045	INSTALLED UNKN
	0170/0684	024 "DIA	CIRC METAL
		LEN=0040	INSTALLED 2011
	0170/0480	024 "DIA	CIRC METAL
		LEN=0045	INSTALLED UNKN
		027 "DIA	CIRC METAL

DIR: B TOTAL LEN: 15.938 MI. DIST: 02-7 SR: 1002
 LEFT MUN: ARMAGH T RIGHT MUN: ARMAGH T

Stationing	Notes	Length	Material	Status
036531 FT	0170/0104	LEN=0040	INSTALLED	2011
	036531 FT	2 0 44008 0 00 0053+42		
	0170/0000	LENGTH(AH 2118 BK 2821)	024 "DIA CIRC METAL	
	0160/2814	LEN=0045	INSTALLED UNKN	
	0160/2665	018 "DIA CIR PLASTIC	LEN=0032	INSTALLED 2001
	0160/1977	015 "DIA CIR PLASTIC	LEN=0040	INSTALLED UNKN
	0160/1365	018 "DIA CIRC METAL	LEN=0040	INSTALLED UNKN
	0160/0973	015 "DIA CIRC METAL	LEN=0037	INSTALLED UNKN
	0160/0621	036 "DIA CIR PLASTIC	LEN=0040	INSTALLED 2014
	0160/0199	018 "DIA CIRC METAL	LEN=0045	INSTALLED UNKN
033710 FT	033710 FT	2 0 44008 0 00 0025+06		
	0160/0000	018 "DIA CIR PLASTIC	LEN=0040	INSTALLED 2014
	0150/1909	LENGTH(AH 2821 BK 2491)	018 "DIA CIRC METAL	LEN=0045
	0150/1170	INSTALLED UNKN	024 "DIA CIRC METAL	LEN=0045
	0150/0245	036 "DIA CIRC METAL	LEN=0037	INSTALLED UNKN
2 0 44008 0 00 0000+00	031219 FT			
SIGLERVILLE RD	0150/0000	NC NEW LANCASTER VALLEY RD		
(SR1003 SEG 0010/0000)	0150/0000	LENGTH(AH 2491 BK 0961)		
	0140/0046	BMS EN 44/1002/0140/0000		
030258 FT	030258 FT	1 0 00499 0 00 0302+40		
	0140/0000	HONEY CREEK	BMSBG 44/1002/0140/0000	LENGTH(AH 0961 BK 2737)
	0130/1836	BMS EN 44/1002/0130/1825		
	0130/1825	1 0 00499 0 00 0293+23		
		TRIBUTARY HONEY CREEK	BMSBG 44/1002/0130/1825	

DIR: B TOTAL LEN: 15.938 MI. DIST: 02-7 SR: 1002
 LEFT MUN: ARMAGH T RIGHT MUN: ARMAGH T

Stationing	Description	Material	Length	Year
0130/1804	BOAR SKIN RD (T442)	018" DIA CIR PLASTIC	LEN=0040	INSTALLED 2012
0130/1230		018" DIA CIRC METAL	LEN=0040	INSTALLED 2012
0130/0339		1 0 00499 0 00 0275+07		
027521 FT	NC LOCKE MILLS RD			
0130/0000	LENGTH(AH 2737 BK 2508)	018" DIA CIR PLASTIC	LEN=0040	INSTALLED 2012
0120/2415		018" DIA CIR PLASTIC	LEN=0040	INSTALLED 2015
0120/1695		018" DIA CIR PLASTIC	LEN=0033	INSTALLED UNKN
0120/1627		015" DIA CIRC METAL	LEN=0050	INSTALLED UNKN
0120/1110				
	RBR			
0120/0712	BMS EN 44/1002/0120/0619	1 0 00499 0 00 0256+16		
	P3 HONEY CREEK			
0120/0618	BMSBG 44/1002/0120/0619			
	RBR			
0120/0594				
025013 FT				
025013 FT		1 0 00499 0 00 0250+06		
0120/0000	LENGTH(AH 2508 BK 2629)			
	RBR			
0110/0852	BMS EN 44/1002/0110/0872	1 0 00499 0 00 0223+91		
	HONEY CREEK			
0110/0782	BMSBG 44/1002/0110/0872			
022384 FT		1 0 00499 0 00 0223+91		
0110/0000	LENGTH(AH 2629 BK 2993)			
	UNNAMED ROAD			
0100/2845	(PRDR)			

DIR: B TOTAL LEN: 15.938 MI. DIST: 02-7 SR: 1002
 LEFT MUN: ARMAGH T RIGHT MUN: ARMAGH T

HOSTETLER QUARRY RD
 (T463)

019391 FT

0090/0690

017565 FT

014319 FT

012419 FT

0100/0921	015"H 21"W ELLIP METAL LEN=0036 INSTALLED 2001
019391 FT	1 0 00499 0 00 0193+88
0100/0000	LENGTH(AH 2993 BK 1826)
0090/0779	BMSBN 44/1002/0090/0739 1 0 00499 0 00 0182+99
0090/0739	DRY CREEK BMSBG 44/1002/0090/0739
0090/0690	(APRA) GLENN O HAWBAKER
017565 FT	1 0 00499 0 00 0175+57
0090/0000	VILLAGE: SCHRADER LENGTH(AH 1826 BK 3246)
0080/2962	021"H 15"W ELLIP METAL LEN=0032 INSTALLED 2001
0080/2606	TRACK LN (TWP)
0080/2340	BMSBN 44/1002/0080/2276 1 0 00499 0 00 0165+89
0080/2276	DRY CREEK BMSBG 44/1002/0080/2276
0080/1121	018 "DIA CIR PLASTIC LEN=0048 INSTALLED 2001
0080/1008	BMSBN 44/1002/0080/0897 1 0 00499 0 00 0152+08
0080/0896	P3 HONEY CREEK BMSBG 44/1002/0080/0897
014319 FT	1 0 00499 0 00 0143+45
0080/0000	LENGTH(AH 3246 BK 1900)
0070/1139	015 "DIA CIRC METAL LEN=0040 INSTALLED UNKN
0070/0548	015"H 25"W ELLIP METAL LEN=0045 INSTALLED 2001
0070/0015	013"H 17"W ELLIP METAL LEN=0040 INSTALLED UNKN
012419 FT	1 0 00499 0 00 0124+40

DIR: B TOTAL LEN: 15.938 MI. DIST: 02-7 SR: 1002
 LEFT MUN: ARMAGH T RIGHT MUN: ARMAGH T

HONEY CREEK LN
 (T830)

0060/1529

HONEY CREEK LN
 (T831)

0060/0532
 009867 FT

007460 FT

005016 FT

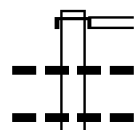
0070/0000	LENGTH(AH 1900 BK 2552)
0060/2333	013"H 17"W ELLIP METAL
0060/1746	LEN=0045 INSTALLED 2001
	018 "DIA CIRC METAL
	LEN=0036 INSTALLED 2001
	ARMAGH
	BROWN T
0060/1319	015"H 20"W ELLIP METAL
0060/1276	LEN=0036 INSTALLED 2001
	015"H 20"W ELLIP METAL
0060/0675	LEN=0035 INSTALLED UNKN
	009867 FT 1 0 00499 0 00 0098+88
0060/0000	LENGTH(AH 2552 BK 2407)
0050/2150	012 "DIA CIRC METAL
	LEN=0045 INSTALLED UNKN
	015 "DIA CIRC METAL
0050/1467	LEN=0050 INSTALLED UNKN
	015"H 20"W ELLIP METAL
0050/1127	LEN=0046 INSTALLED UNKN
	015"H 20"W ELLIP METAL
0050/0234	LEN=0040 INSTALLED UNKN
007460 FT	1 0 00499 0 00 0074+81
0050/0000	LENGTH(AH 2407 BK 2444)
	012 "DIA CIRC METAL
0040/1462	LEN=0050 INSTALLED UNKN
	018 "DIA CIRC METAL
0040/1268	LEN=0040 INSTALLED UNKN
	015 "DIA CIRC METAL
0040/0914	LEN=0045 INSTALLED UNKN
	018 "DIA CIRC CONCR
0040/0648	LEN=0050 INSTALLED UNKN
	018 "DIA CIRC CONCR
0040/0068	LEN=0041 INSTALLED UNKN
005016 FT	1 0 00499 0 00 0050+09
0040/0000	LENGTH(AH 2444 BK 2663)
	018 "DIA CIRC CONCR
0030/2195	LEN=0036 INSTALLED UNKN

DIR: B TOTAL LEN: 15.938 MI. DIST: 02-7 SR: 1002
 LEFT MUN: BROWN T RIGHT MUN: BROWN T

Stationing	Segment Description	Length	Material	Notes
002353 FT	NC HONEY CREEK RD	1 0 00499	0 00	0023+46
0020/0850	0030/0000 LENGTH(AH 2663 BK 1270)	018 "DIA	CIRC CONCR	
0020/0880	LEN=0036		INSTALLED UNKN	
0020/0669	018 "DIA	CIRC CONCR		
0020/0519	LEN=0038		INSTALLED UNKN	
0020/0498	018 "DIA	CIRC CONCR		
0020/0405	LEN=0050		INSTALLED UNKN	
0020/0241	NC WALNUT ST	018 "DIA	CIRC CONCR	
0020/0125	LEN=0045		INSTALLED UNKN	
001083 FT	0020/0125	018 "DIA	CIRC CONCR	
001083 FT	001083 FT	1 0 00499	0 00	0010+56
0020/0000	LOGAN ST (T446)			
0010/1027	NC WA TERFRONT ST			
0010/0856	UNNAMED AL			
0010/0822	018 "DIA	CIRC METAL		
0010/0619	LEN=0032		INSTALLED UNKN	
0010/0450	PEARL ST (T662)			
0010/0419	UNNAMED AL			
0010/0214	018 "DIA	CIRC CONCR		
000000 FT	LEN=0032		INSTALLED UNKN	
000000 FT	CHURCH ST (T660)			
000000 FT	UNNAMED AL			
000000 FT	0010/0214	1 0 00499	0 00	0000+00
	VILLAGE: REEDSVILLE			
	NC LO GAN ST			
	MAIN ST (SR1005 SEG 0130/0693)			
	INTER-BK RAILROAD ST (T439)			
	MFC BEGIN = D			
	0010/0000 LENGTH(AH 1083 BK 0000)			

EXTRACT DATE: 12/18/2023 ROADWAY MANAGEMENT SYSTEM PAGE NUMBER: 95
 PRINT DATE: 12/19/2023 SLD COUNTY/SR - ANNUAL PRINT COUNTY: MIFFLIN
 DIR: B TOTAL LEN: 1.603 MI. DIST: 02-7 SR: 1001
 LEFT MUN: ARMAGH T RIGHT MUN: ARMAGH T

008465 FT



008465 FT
 INTER-AHD HONEY CREEK RD
 (SR1002 SEG 0110/0892)
 HONEY CREEK RD
 0030/3526 (SR1002 SEG 0110/0892)
 018 "DIA CIRC METAL
 0030/3376 LEN=0040 INSTALLED UNKN
 030 "DIA CIRC CONCR
 0030/3064 LEN=0018 INSTALLED UNKN

DIR: B TOTAL LEN: 1.603 MI. DIST: 02-7 SR: 1001
 LEFT MUN: ARMAGH T RIGHT MUN: ARMAGH T

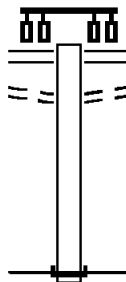
Stationing	Description	Material	Length	Notes
0030/2994	030" DIA	CIRC CONCR	LEN=0040	INSTALLED UNKN
0030/2619	018" DIA	CIRC CONCR	LEN=0040	INSTALLED UNKN
0030/2237	030" DIA	CIRC CONCR	LEN=0040	INSTALLED UNKN
0030/1643	015" DIA	CIRC CONCR	LEN=0045	INSTALLED UNKN
0030/0930	015" DIA	CIRC CONCR	LEN=0050	INSTALLED UNKN
0030/0646	BMS EN 44/1001	0030/0625	2 0 44017 0 00 0056+04	BRANCH HONEY CREEK
0030/0625	BMS BG 44/1001	0030/0625	018" DIA	CIRC CONCR
0030/0595	030" DIA	CIRC CONCR	LEN=0040	INSTALLED UNKN
004939 FT	2 0 44017	0 00 0049+53	0030/0000	LENGTH(AH 3526 BK 2332)
0020/2102	024" DIA	CIRC METAL	LEN=0088	INSTALLED UNKN
0020/2028	HOMESTEAD LN	(TWP)	0020/1826	(APRA) NAGINEY QUARRY F
0020/1826	(APRA) GLENN O HAWBAKER	HOSTETLER QUARRY RD	0020/1795	(T463)
0020/1114	(APRA) NAGINEY QUARRY F		0020/1114	(APRA) NAGINEY QUARRY F
002607 FT	2 0 44017	0 00 0026+21	0020/0000	LENGTH(AH 2332 BK 2607)
0010/2414	024" DIA	CIRC CONCR	LEN=0078	INSTALLED UNKN
000000 FT	000000 FT	2 0 44017	0 00 0000+00	NC NA NAGINEY RD
SIGLERVILLE PK (T818)	INTER-BK	SIGLERVILLE PK	0010/0000	(T818)
0010/0000	MFC BEGIN = D	LENGTH(AH 2607 BK 0000)		

EXTRACT DATE: 12/18/2023 ROADWAY MANAGEMENT SYSTEM PAGE NUMBER: 93
 PRINT DATE: 12/19/2023 SLD COUNTY/SR - ANNUAL PRINT COUNTY: MIFFLIN
 DIR: B TOTAL LEN: .026 MI. DIST: 02-7 SR: 747
 LEFT MUN: WAYNE T RIGHT MUN: WAYNE T

FROM 0022/0020 SH
 (CONN)

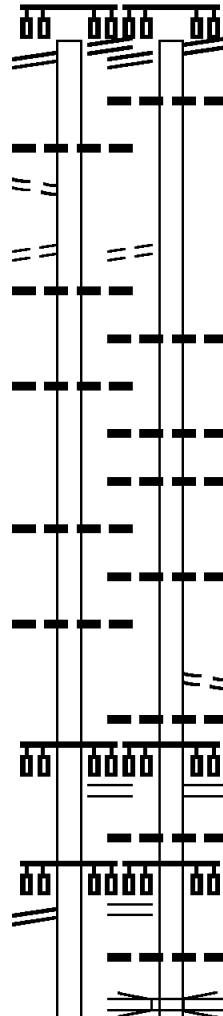
000138 FT

0010/0044
 000000 FT



000138 FT WILLIAM PENN HW
 (SR0022 SEG 0024/0000)
 0010/0138 TO 0022/0024 SH
 0010/0044 (CONN)
 000000 FT 1 0 00121 0 00 0002+70
 NC JEFFERSON ST
 INTER-BK JEFFERSON ST
 (SR0747 SEG 0330/2951)
 MFC BEGIN = B
 BK-HUNTINGDON (31)
 0010/0000 LENGTH(AH 0138 BK 0000)

TEA CREEK RD 083913 FT
 (SR1005 SEG 0140/0546)
 TEA CREEK RD 0321/1724
 (SR1005 SEG 0140/0546)
 018 "DIA CIRC CONCR 0321/1610
 LEN=0026 INSTALLED 1998
 FROM 1005/0140 SH
 (CONN) 0321/1560
 TOLLGATE HILL RD 0321/1479
 (T781)
 018 "DIA CIRC CONCR 0321/1443
 LEN=0015 INSTALLED UNKN
 015 "DIA CIRC CONCR 0321/1320
 LEN=0002 INSTALLED UNKN
 018 "DIA CIRC CONCR 0321/1186
 LEN=0035 INSTALLED 1998
 024 "DIA CIRC CONCR 0321/0985
 LEN=0045 INSTALLED 1998
 RAMP C-1 RD 0321/0830
 (SR8002 SEG 0500/0561)
 RAMP C-4 RD 0321/0763
 (SR8002 SEG 0250/0000)



083888 FT TEA CREEK RD
 (SR1005 SEG 0140/0546)
 0320/1699 TEA CREEK RD
 (SR1005 SEG 0140/0546)
 0320/1610 018 "DIA CIRC CONCR
 LEN=0051 INSTALLED 1998
 0320/1451 TOLLGATE HILL RD
 (T781)
 0320/1335 018 "DIA CIRC CONCR
 LEN=0040 INSTALLED 1998
 0320/1244 018 "DIA CIRC CONCR
 LEN=0035 INSTALLED UNKN
 0320/1180 024 "DIA CIRC CONCR
 LEN=0072 INSTALLED 1998
 0320/1051 018 "DIA CIRC CONCR
 LEN=0045 INSTALLED UNKN
 0320/0938 FROM 8002/0500 SH
 (CONN)
 0320/0890 036 "DIA CIRC CONCR
 LEN=0050 INSTALLED 1998
 RAMP C-1 RD
 (SR8002 SEG 0500/0561)
 0320/0805 018 "DIA CIRC CONCR
 LEN=0030 INSTALLED 1998
 RAMP C-4 RD
 (SR8002 SEG 0250/0000)
 0320/0745 018 "DIA CIRC CONCR
 LEN=0035 INSTALLED UNKN
 0320/0719 28TH DIVISION HIGH
 OP ID 44/0322/0191/0000
 0320/0698
 0320/0635

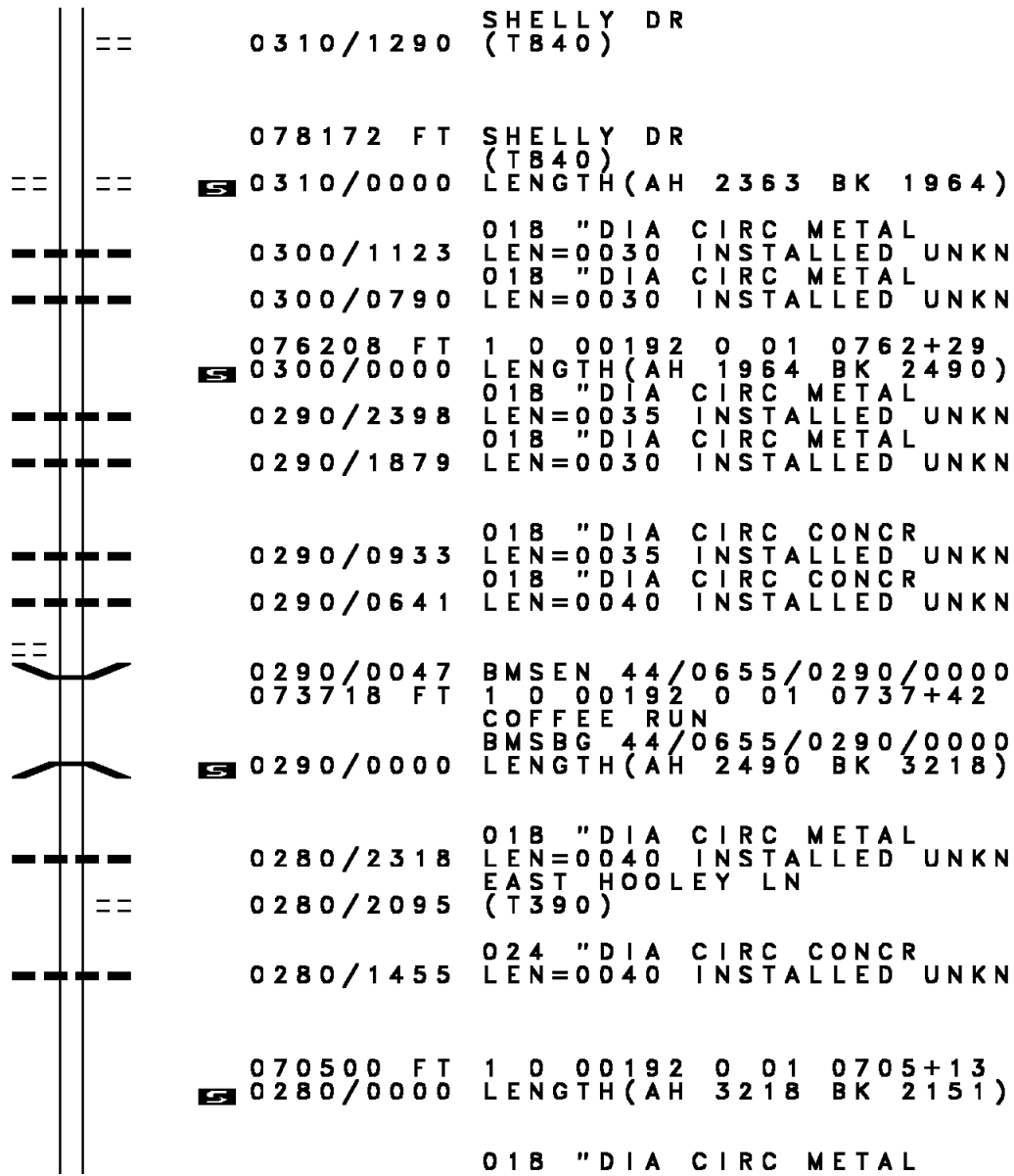
DIR: B TOTAL LEN: 15.893 MI. DIST: 02-7 SR: 655
 LEFT MUN: BROWN T RIGHT MUN: BROWN T

OP ID 28TH DIVISION HIGH 44/0322/0191/0000 0321/0627		0320/0585 OP ID 28TH DIVISION HIGH 44/0322/0190/0000
OP ID 28TH DIVISION HIGH 44/0322/0190/0000 0321/0577		018 "DIA CIRC CONCR LEN=0063 INSTALLED 1998
OP ID 28TH DIVISION HIGH 44/0322/0190/0000 0321/0550		0320/0475 018 "DIA CIRC CONCR LEN=0048 INSTALLED 1998
RAMP C-2 RD (SR8002 SEG 0750/0000) 0321/0455		RAMP C-3 RD (SR8002 SEG 0750/0000)
018 "DIA CIRC CONCR LEN=0030 INSTALLED 1998 0321/0385		0320/0430
RAMP C-2 RD (SR8002 SEG 0010/0469) 0321/0383		RAMP C-2 RD (SR8002 SEG 0010/0469)
FROM 8002/0010 SH (CONN) 0321/0317		0320/0373
018 "DIA CIRC CONCR LEN=0025 INSTALLED UNKN 0321/0217		0320/0331 024 "DIA CIRC CONCR LEN=0050 INSTALLED UNKN TO 8002/0750 SH (CONN)
1 0 00192 0 01 0822+14 082189 FT		0320/0327
MFC BEGIN = C		0320/0177 024 "DIA CIRC METAL LEN=0040 INSTALLED UNKN
LENGTH(AH 1724 BK 1654) 0321/0000		1 0 00192 0 01 0822+14
LC TO CARRIAGEHSE LN (CONN) 0314/1535		MFC BEGIN = C
		LENGTH(AH 1699 BK 1654)
CARRIAGE HOUSE LN (T860) 0314/1429		0314/1527 012 "DIA CIRC CONCR LEN=0040 INSTALLED UNKN
		0314/1497 018 "DIA CIRC CONCR LEN=0051 INSTALLED UNKN
1 0 00192 0 01 0805+60 080535 FT		0314/1429
THREE CENT LN (T422) 0314/0000		080535 FT
		0314/0000 LENGTH(AH 1654 BK 2363) BROWN TOWNSHIP DR (TWP)
		0310/2183

DIR: B TOTAL LEN: 15.893 MI. DIST: 02-7 SR: 655
 LEFT MUN: BROWN T RIGHT MUN: BROWN T

1 0 00192 0 01 0781+93 078172 FT
 GREEN LN
 (T457) 0310/0000

COFFEE RUN RD
 (T392) 0290/0093
 073718 FT



0310/1290 SHELLY DR
 (T840)
 078172 FT SHELLY DR
 (T840)
 S 0310/0000 LENGTH(AH 2363 BK 1964)
 0300/1123 018 "DIA CIRC METAL
 LEN=0030 INSTALLED UNKN
 0300/0790 018 "DIA CIRC METAL
 LEN=0030 INSTALLED UNKN
 076208 FT 1 0 00192 0 01 0762+29
 S 0300/0000 LENGTH(AH 1964 BK 2490)
 0290/2398 018 "DIA CIRC METAL
 LEN=0035 INSTALLED UNKN
 0290/1879 018 "DIA CIRC METAL
 LEN=0030 INSTALLED UNKN
 0290/0933 018 "DIA CIRC CONCR
 LEN=0035 INSTALLED UNKN
 0290/0641 018 "DIA CIRC CONCR
 LEN=0040 INSTALLED UNKN
 0290/0047 BMS EN 44/0655/0290/0000
 073718 FT 1 0 00192 0 01 0737+42
 COFFEE RUN
 BMSBG 44/0655/0290/0000
 S 0290/0000 LENGTH(AH 2490 BK 3218)
 0280/2318 018 "DIA CIRC METAL
 LEN=0040 INSTALLED UNKN
 0280/2095 EAST HOOLEY LN
 (T390)
 0280/1455 024 "DIA CIRC CONCR
 LEN=0040 INSTALLED UNKN
 070500 FT 1 0 00192 0 01 0705+13
 S 0280/0000 LENGTH(AH 3218 BK 2151)
 018 "DIA CIRC METAL

DIR: B TOTAL LEN: 15.893 MI. DIST: 02-7 SR: 655
 LEFT MUN: BROWN T RIGHT MUN: BROWN T

Stationing	Right of Way	Length	Material	Notes
	0270/1040	LEN=0030	INSTALLED	UNKN
068349 FT	068349 FT	1 0 00192 0 01	0683+62	
	0270/0000	LENGTH(AH 2151 BK 2874)		
	0260/2096	018 " DIA	CIRC METAL	
	0260/1561	LEN=0030	INSTALLED	UNKN
BARRVILLE RD (SR4003 SEG 0010/0000)	0260/1364	036 " DIA	CIRC METAL	
	0260/1350	LEN=0030	INSTALLED	UNKN
	0260/1350	018 " DIA	CIRC CONCR	
	0260/1350	LEN=0035	INSTALLED	UNKN
065475 FT	065475 FT	1 0 00192 0 01	0654+88	
	0260/0000	LENGTH(AH 2874 BK 2741)		
	0250/1767	HEDGEAPPLE DR (TWP)		
	0250/1480	018 " DIA	CIRC CONCR	
BROOKFARM DR (T832)	0250/1047	LEN=0040	INSTALLED	UNKN
	0250/0484	018 " DIA	CIRC CONCR	
GREEN LN (T457)	0250/0454	LEN=0046	INSTALLED	UNKN
	0250/0202	TAYLOR MILL RD (T458)		
	0250/0136	018 " DIA	CIRC METAL	
062734 FT	062734 FT	1 0 00192 0 01	0627+47	
	0250/0000	LENGTH(AH 2741 BK 2714)		
	0240/2489	015 " DIA	CIRC CONCR	
	0240/2089	LEN=0050	INSTALLED	UNKN
	0240/2089	018 " DIA	CIRC CONCR	
	0240/2089	LEN=0070	INSTALLED	UNKN
	0240/1830	018 " DIA	CIRC METAL	
	0240/1779	LEN=0050	INSTALLED	UNKN
GARVER RD (T372)	0240/1756	BROWN UNION T		
	0240/1234	015 " DIA	CIRC CONCR	
	0240/1234	LEN=0050	INSTALLED	UNKN

EXTRACT DATE: 12/18/2023
PRINT DATE: 12/19/2023

ROADWAY MANAGEMENT SYSTEM
SLD COUNTY/SR - ANNUAL PRINT

PAGE NUMBER: 88
COUNTY: MIFFLIN

DIR: B TOTAL LEN: 15.893 MI.
LEFT MUN: UNION T

DIST: 02-7 SR: 655
RIGHT MUN: UNION T

1 0 00192 0 01 0600+23 060020 FT
KANAGY RD
(T370) 0240/0000

0240/0525	030 " DIA CIRC CONCR LEN=0040 INSTALLED UNKN
0240/0180	015 " DIA CIRC METAL LEN=0030 INSTALLED UNKN
0240/0061	015 " DIA CIRC CONCR LEN=0030 INSTALLED UNKN
060020 FT	
5 0240/0000	LENGTH(AH 2714 BK 1907)
0230/1008	018 " DIA CIRC CONCR LEN=0040 INSTALLED UNKN
RBR	
0230/0035	BMS EN 44/0655/0230/0023 1 0 00192 0 01 0581+53 P3
RBR	
0230/0022	ALEXANDER RUN BMSBG 44/0655/0230/0023 058113 FT 1 0 00192 0 01 0581+18
058113 FT	SPRING RUN RD (T368)
5 0230/0000	LENGTH(AH 1907 BK 1916)
RBR	
0220/1843	BMS EN 44/0655/0220/1821 1 0 00192 0 01 0580+38 P3
RBR	
0220/1820	FROG HOLLOW RUN BMSBG 44/0655/0220/1821
0220/1605	015 " DIA CIRC CONCR LEN=0040 INSTALLED UNKN
0220/1501	018 " DIA CIRC CONCR LEN=0040 INSTALLED UNKN
0220/1173	024 " DIA CIRC CONCR LEN=0050 INSTALLED UNKN
0220/0577	018 " DIA CIRC CONCR LEN=0040 INSTALLED UNKN
0220/0225	018 " DIA CIRC CONCR LEN=0050 INSTALLED UNKN
056197 FT	1 0 00192 0 00 0560+95
5 0220/0000	040"H 72"W ELLIP METAL LEN=0050 INSTALLED 1950 LENGTH(AH 1916 BK 2579)
0210/2078	018 " DIA CIRC CONCR LEN=0040 INSTALLED UNKN 018 " DIA CIRC CONCR

DIR: B TOTAL LEN: 15.893 MI. DIST: 02-7 SR: 655
 LEFT MUN: UNION T RIGHT MUN: UNION T

Stationing	Description	Length	Material	Status
0210/1593		LEN=0030	018" DIA CIRC CONCR	INSTALLED UNKN
0210/1189		LEN=0030	018" DIA CIRC CONCR	INSTALLED UNKN
053618 FT		0210/0160	048" DIA CIRC METAL	INSTALLED 1950
		053618 FT	1 0 00192 0 00 0535+15	
		0210/0000	LENGTH(AH 2579 BK 2373)	
		0200/2030	018" DIA CIRC CONCR	INSTALLED 1950
		0200/1616	018" DIA CIRC CONCR	INSTALLED 1950
		0200/1174	015" DIA CIRC CONCR	INSTALLED UNKN
0511+43	S DRYHOUSE RD	051245 FT	(T364)	
		0200/0000	LENGTH(AH 2373 BK 2050)	
		0190/1228	018" DIA CIRC METAL	INSTALLED UNKN
049195 FT		049195 FT	1 0 00192 0 00 0490+93	
		0190/0000	APPLEHOUSE RD (T362)	
		0190/0000	LENGTH(AH 2050 BK 1567)	
047628 FT		047628 FT	1 0 00192 0 00 0475+19	
		0180/0000	LENGTH(AH 1567 BK 2458)	
		0170/2015	HARTZLER DR (BORO)	
		0170/1670	015" DIA CIRC METAL	INSTALLED UNKN
VALLEY CT (PRDR)		0170/1620	(APRA) IVAN GLICK RD	
		0170/0503	018" DIA CIR PLASTIC	INSTALLED UNKN
		045170 FT	1 0 00192 0 00 0450+61	
		0170/0000	NC SR 0655 SH	
MAPLE GROVE RD (SR4005 SEG 0010/0000)		0170/0000	LENGTH(AH 2458 BK 3118)	
			EAST END DR	

DIR: B TOTAL LEN: 15.893 MI. DIST: 02-7 SR: 655
 LEFT MUN: UNION T RIGHT MUN: UNION T

Street Name	Segment ID	Length (FT)	Material	Notes
	0160/2964		T748	
	0160/2207		T785	GRANDVIEW ST
	0160/1593		T786	POPLAR ST
GRAND ST (T754)	0160/0913			
	0160/0515		T449	STATE ST
N PENN ST (T694)	0160/0106			
	0160/0065	042052 FT	018" DIA CIRC METAL	LEN=0035 INSTALLED UNKN
	0160/0000		018" DIA CIRC CONC	LEN=0035 INSTALLED UNKN
	0150/1897		018" DIA CIRC CONC	LEN=0035 INSTALLED UNKN
	0150/1779		018" DIA CIRC CONC	LEN=0035 INSTALLED UNKN
	0150/1679		018" DIA CIRC CONC	LEN=0035 INSTALLED UNKN
	0150/1295		T468	SOUTH KISH ST
NORTH KISH ST (T468)	0150/1242			
	0150/1048		018" DIA CIRC CONC	LEN=0025 INSTALLED 2008
	0150/1019		015" DIA CIRC CONC	LEN=0025 INSTALLED 2008
	0150/1015		018" DIA CIRC CONC	LEN=0035 INSTALLED UNKN
	0150/0956		018" DIA CIRC CONC	LEN=0035 INSTALLED UNKN
	0150/0801		T350	WALNUT ST
	0150/0776		018" DIA CIRC METAL	LEN=0040 INSTALLED UNKN
	0150/0121	040029 FT	T690	GREEN ST
GREENWOOD RD (SR0305 SEG 0080/1589)	0150/0000		NC MAIN ST	LEN=0035 INSTALLED UNKN
	0150/0000			PLEASANT ST

DIR: B TOTAL LEN: 15.893 MI. DIST: 02-7 SR: 655
 LEFT MUN: UNION T RIGHT MUN: UNION T

1 0 00192 0 00 0371+51 037277 FT
 MECHANIC ST
 (T472) 0140/0000

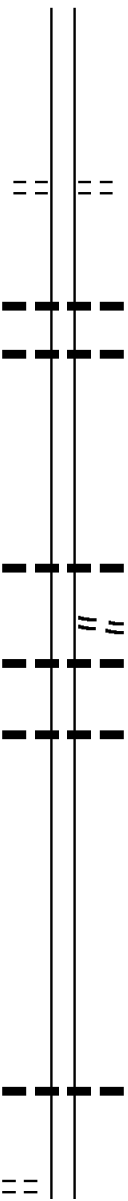
ROY I RD
 (T352) 034891 FT
 0130/0000

RENNO RD
 (T453) 0120/0183
 031530 FT

==	0140/1872	(T691)	
==	0140/1715	(T692)	VALLEY CR
---	0140/1472	012" DIA	CIRC METAL
==	0140/1385	(T692)	LEN=0035 INSTALLED UNKN
---	0140/1060	013"H 16"W	ELLIP METAL
			LEN=0045 INSTALLED UNKN
			037277 FT
---	0140/0000	LENGTH(AH 2752 BK 2386)	
---	0130/2369	018" DIA	CIRC METAL
			LEN=0050 INSTALLED UNKN
			WILLS RD
==	0130/0288	(SR4007 SEG 0220/2282)	
	034891 FT	1 0 00192 0 00 0347+65	
---	0130/0000	VILLAGE: BELLEVILLE	
---	0120/3327	LENGTH(AH 2386 BK 3361)	
			018" DIA CIRC METAL
			LEN=0050 INSTALLED UNKN
			PEACHEY RD
==	0120/1265	(T335)	
			031530 FT
---	0120/0000	1 0 00192 0 00 0314+13	
		UNION	
		MENNO T	
		LENGTH(AH 3361 BK 3664)	
---	0110/2643	015" DIA	CIRC METAL
			LEN=0040 INSTALLED UNKN

DIR: B TOTAL LEN: 15.893 MI. DIST: 02-7 SR: 655
 LEFT MUN: MENNO T RIGHT MUN: MENNO T

027866 FT



027866 FT 1 0 00192 0 00 0277+46
 KNEPP RD
 (T342)
 0110/0000 LENGTH(AH 3664 BK 3255)

0100/1822 018 "DIA CIRC METAL
 LEN=0040 INSTALLED UNKN
 0100/1551 018 "DIA CIR PLASTIC
 LEN=0050 INSTALLED UNKN

024611 FT

024611 FT 1 0 00192 0 00 0245+09
 0100/0000 LENGTH(AH 3255 BK 2485)

0090/1757 018 "DIA CIRC METAL
 LEN=0040 INSTALLED UNKN
 BUNKER HILL RD
 (T340)
 0090/1729 018 "DIA CIRC METAL
 LEN=0050 INSTALLED UNKN
 0090/0981 018 "DIA CIRC METAL
 LEN=0050 INSTALLED UNKN

022126 FT

022126 FT 1 0 00192 0 00 0220+38
 0090/0000 LENGTH(AH 2485 BK 2677)

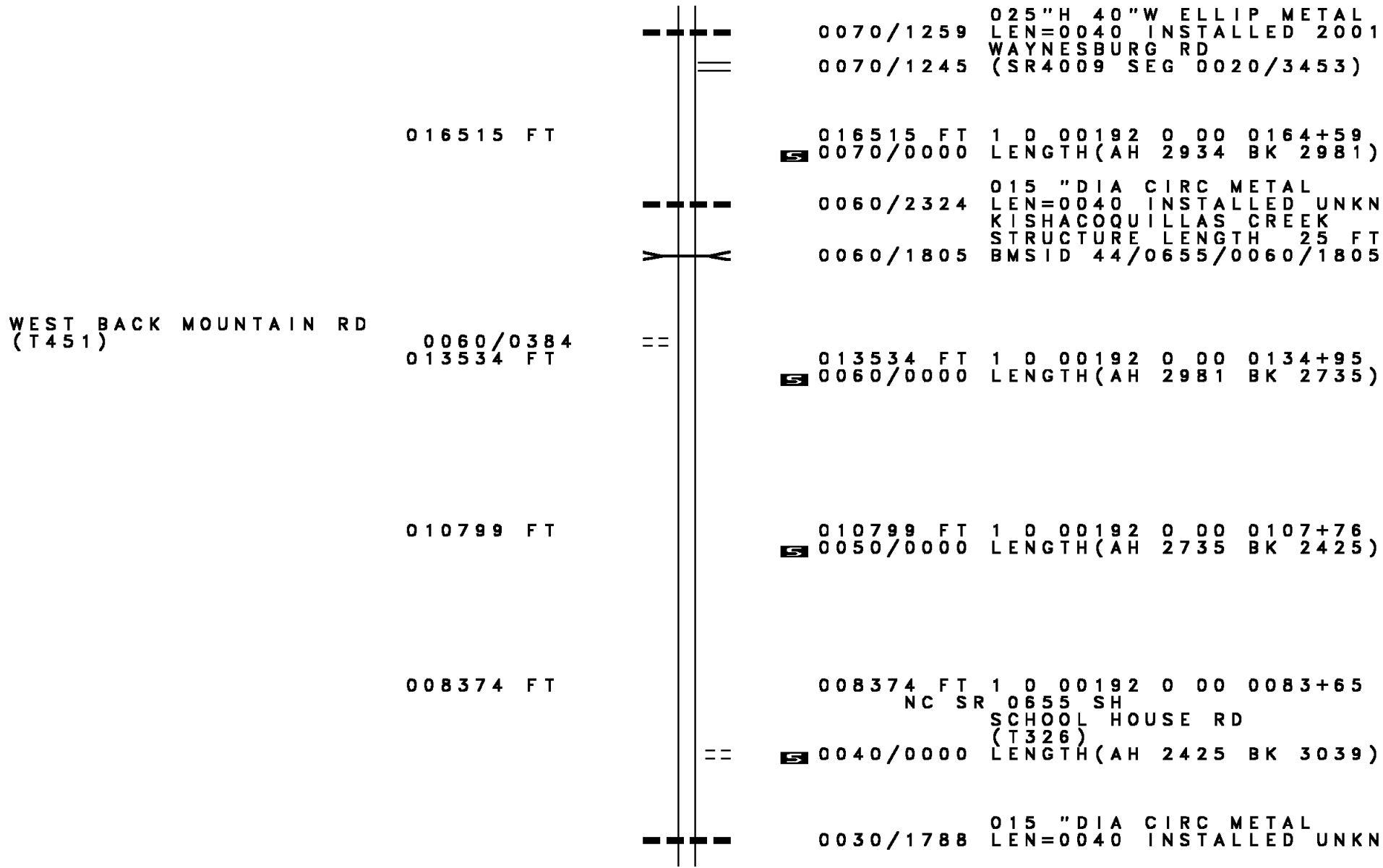
019449 FT

019449 FT 1 0 00192 0 00 0193+76
 0080/0000 LENGTH(AH 2677 BK 2934)
 0070/2540 018 "DIA CIRC METAL
 LEN=0050 INSTALLED UNKN

LONG LN
 (T336)

0070/1449

DIR: B TOTAL LEN: 15.893 MI. DIST: 02-7 SR: 655
 LEFT MUN: MENNO T RIGHT MUN: MENNO T



WEST BACK MOUNTAIN RD
(T451)

016515 FT

0060/0384
013534 FT

010799 FT

008374 FT

0070/1259 025"H 40"W ELLIP METAL
LEN=0040 INSTALLED 2001
WAYNESBURG RD
0070/1245 (SR4009 SEG 0020/3453)

016515 FT 1 0 00192 0 00 0164+59
5 0070/0000 LENGTH(AH 2934 BK 2981)

0060/2324 015 "DIA CIRC METAL
LEN=0040 INSTALLED UNKN
KISHACOQUILLAS CREEK
STRUCTURE LENGTH 25 FT
0060/1805 BMSID 44/0655/0060/1805

013534 FT 1 0 00192 0 00 0134+95
5 0060/0000 LENGTH(AH 2981 BK 2735)

010799 FT 1 0 00192 0 00 0107+76
5 0050/0000 LENGTH(AH 2735 BK 2425)

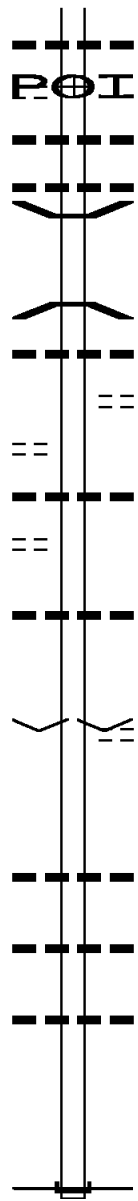
008374 FT 1 0 00192 0 00 0083+65
NC SR 0655 SH
SCHOOL HOUSE RD
(T326)
5 0040/0000 LENGTH(AH 2425 BK 3039)

0030/1788 015 "DIA CIRC METAL
LEN=0040 INSTALLED UNKN

DIR: B TOTAL LEN: 15.893 MI. DIST: 02-7 SR: 655
 LEFT MUN: MENNO T RIGHT MUN: MENNO T

ALLENSVILLE PLANING MI
 (PRDR)

0030/0765



005335 FT

WATER ST
 (T324)

0020/1742

HUEY ST
 (T829)

0020/0793

003341 FT

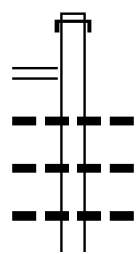
000000 FT

0030/0981 015 "DIA CIRC CONCR
 LEN=0050 INSTALLED UNKN
 0030/0765 (APRA) ALLENSVILLE PLAN
 018 "DIA CIRC CONCR
 0030/0191 LEN=0033 INSTALLED UNKN
 018 "DIA CIRC CONCR
 0030/0050 LEN=0050 INSTALLED UNKN
 0030/0014 BMSSEN 44/0655/0030/0000
 005335 FT 1 0 00192 0 00 0053+31
 SADDLER RUN
 BMSBG 44/0655/0030/0000
 0030/0000 LENGTH(AH 3039 BK 1994)
 018 "DIA CIRC METAL
 0020/1973 LEN=0050 INSTALLED UNKN
 KING ST
 (TWP)
 0020/1881
 0020/1341 018 "DIA CIRC METAL
 LEN=0035 INSTALLED UNKN
 0020/0060 018 "DIA CIRC METAL
 LEN=0035 INSTALLED UNKN
 003341 FT 1 0 00192 0 00 0033+19
 VILLAGE: ALLENSVILLE
 ZOOK RD
 (T322)
 0020/0000 LENGTH(AH 1994 BK 3341)
 0010/1642 018 "DIA CIRC CONCR
 LEN=0040 INSTALLED UNKN
 0010/0900 015 "DIA CIRC CONCR
 LEN=0080 INSTALLED UNKN
 0010/0130 065"H 80"W ELLIP METAL
 LEN=0060 INSTALLED UNKN
 000000 FT 1 0 00192 0 00 0000+00
 NC MA IN ST
 INTER-BK BIG VALLEY PK
 (SR0655 SEG 0660/1929)
 MFC BEGIN = C
 BK-HUNTINGDON (31)
 0010/0000 LENGTH(AH 3341 BK 0000)

EXTRACT DATE: 12/18/2023 ROADWAY MANAGEMENT SYSTEM PAGE NUMBER: 81
 PRINT DATE: 12/19/2023 SLD COUNTY/SR - ANNUAL PRINT COUNTY: MIFFLIN
 DIR: B TOTAL LEN: 14.030 MI. DIST: 02-7 SR: 522
 LEFT MUN: DECATUR T RIGHT MUN: DECATUR T

COUNTY LINE RD
 (SR2003 SEG 0010/0000) 0360/2476

074079 FT



074079 FT AH-SNYDER (54)
 INTER-AHD SR 0522 SH
 0360/2769 (SR0522 SEG 0010/0000)

0360/2440 018 " DIA CIRC PLASTIC
 LEN=0045 INSTALLED 1997
 0360/2285 018 " DIA CIRC CONCR
 LEN=0045 INSTALLED 1999
 0360/1878 018 " DIA CIRC CONCR
 LEN=0050 INSTALLED UNKN
 018 " DIA CIRC CONCR

DIR: B TOTAL LEN: 14.030 MI. DIST: 02-7 SR: 522
 LEFT MUN: DECATUR T RIGHT MUN: DECATUR T

---	0360/1510	LEN=0045	INSTALLED UNKN
---	0360/1110	018 "DIA	CIRC CONCR
---	0360/1110	LEN=0065	INSTALLED UNKN
071310 FT	071310 FT	1 0 00028	0 02 0752+29
		018 "DIA	CIRC CONCR
		LEN=0035	INSTALLED UNKN
	5 0360/0000	LENGTH(AH	2769 BK 3058)
		018 "DIA	CIRC CONCR
	0350/2695	LEN=0035	INSTALLED UNKN
		018 "DIA	CIRC CONCR
	0350/2255	LEN=0040	INSTALLED UNKN
		015 "DIA	CIRC METAL
	0350/1412	LEN=0040	INSTALLED UNKN
		021 "DIA	CIRC CONCR
	0350/0834	LEN=0050	INSTALLED UNKN
		018 "DIA	CIRC CONCR
	0350/0602	LEN=0035	INSTALLED UNKN
068252 FT	068252 FT	1 0 00028	0 02 0721+72
	5 0350/0000	LENGTH(AH	3058 BK 2465)
		018 "DIA	CIRC CONCR
	0340/1908	LEN=0035	INSTALLED UNKN
		CRESTWOOD LN	
	0340/1725	(TWP)	
		018 "DIA	CIRC CONCR
	0340/1700	LEN=0035	INSTALLED UNKN
		018 "DIA	CIRC CONCR
	0340/1054	LEN=0040	INSTALLED UNKN
		018 "DIA	CIRC CONCR
	0340/0150	LEN=0060	INSTALLED UNKN
065787 FT	065787 FT	1 0 00028	0 02 0697+07
	5 0340/0000	LENGTH(AH	2465 BK 2322)
		018 "DIA	CIRC CONCR
	0330/1703	LEN=0060	INSTALLED UNKN
		015 "H 20" W	ELLIP METAL
	0330/0861	LEN=0090	INSTALLED UNKN
		(APRA)	PADOT STOCKPILE
		PADOT	STOCKPILE #03 RD
		(GOVT)	
		015 "H 24" W	ELLIP METAL
	0330/0832	LEN=0040	INSTALLED UNKN
		018 "DIA	CIRC CONCR
	0330/0808	LEN=0040	INSTALLED UNKN
		018 "DIA	CIRC CONCR

MAIL POUCH RD
 (SR2008 SEG 0010/0000) 0330/0832

POE

DIR: B TOTAL LEN: 14.030 MI. DIST: 02-7 SR: 522
 LEFT MUN: DECATUR T RIGHT MUN: DECATUR T

063465 FT

0330/0605 LEN=0040 INSTALLED UNKN
 063465 FT 1 0 00028 0 02 0673+85
 0330/0000 LENGTH(AH 2322 BK 2718)

060747 FT

0320/1565 018 "DIA CIRC CONCR
 LEN=0040 INSTALLED UNKN
 0320/1308 018 "DIA CIRC CONCR
 LEN=0050 INSTALLED UNKN
 0320/0848 018 "DIA CIRC CONCR
 LEN=0056 INSTALLED UNKN
 SUMMIT RD
 0320/0791 (SR2006 SEG 0010/0000)
 0320/0015 BMS EN 44/0522/0320/0000
 060747 FT 1 0 00028 0 02 0646+73
 NC SR 0522 SH

058505 FT

0320/0000 BMSBG 44/0522/0320/0000
 LENGTH(AH 2718 BK 2242)
 018 "H 28" W ELLIP CONC
 0310/1826 LEN=0070 INSTALLED UNKN
 0310/1727 BMS EN 44/0522/0310/1714
 1 0 00028 0 02 0624+34
 WAGNER RUN
 0310/1714 BMSBG 44/0522/0310/1714
 BACK MAITLAND RD
 0310/1593 (SR2004 SEG 0250/2598)
 0310/1468 018 "DIA CIRC CONCR
 LEN=0040 INSTALLED UNKN
 0310/1206 018 "DIA CIRC METAL
 LEN=0045 INSTALLED UNKN
 0310/0653 018 "DIA CIRC METAL
 LEN=0045 INSTALLED UNKN
 058505 FT 1 0 00028 0 02 0624+34
 VILLAGE: WAGNER
 018 "DIA CIRC CONCR
 LEN=0040 INSTALLED UNKN
 NC WA WAGNER RD
 0310/0000 LENGTH(AH 2242 BK 3213)
 015 "DIA CIRC CONCR
 0300/2777 LEN=0045 INSTALLED UNKN
 0300/2077 015 "DIA CIRC METAL
 LEN=0045 INSTALLED UNKN
 0300/1769 018 "DIA CIRC CONCR
 LEN=0045 INSTALLED UNKN
 018 "DIA CIRC CONCR

EXTRACT DATE: 12/18/2023
PRINT DATE: 12/19/2023

ROADWAY MANAGEMENT SYSTEM
SLD COUNTY/SR - ANNUAL PRINT

PAGE NUMBER: 78
COUNTY: MIFFLIN

DIR: B TOTAL LEN: 14.030 MI.
LEFT MUN: DECATUR T

DIST: 02-7 SR: 522
RIGHT MUN: DECATUR T

Station	Length	Material	Notes
0300/1505	LEN=0050	018" DIA CIRC CONCR	INSTALLED UNKN
0300/1284	LEN=0050	018" DIA CIRC METAL	INSTALLED UNKN
0300/0910	LEN=0050	018" DIA CIRC CONCR	INSTALLED UNKN
0300/0533	LEN=0050	018" DIA CIRC CONCR	INSTALLED UNKN
0300/0253	LEN=0055	018" DIA CIRC CONCR	INSTALLED UNKN
055292 FT	055292 FT	1 0 00028 0 02 0592+11	
0300/0000	LEN=0040	048"H 60"W CON BOX	CUL INSTALLED UNKN
0290/1095	LENGTH(AH 3213 BK 1654)	018" DIA CIRC CONCR	INSTALLED UNKN
0290/0918	LEN=0055	018" DIA CIRC CONCR	INSTALLED UNKN
0290/0692	LEN=0070	018" DIA CIRC METAL	INSTALLED UNKN
0290/0086	LEN=0060	BMSEN 44/0522/0290/0000	INSTALLED UNKN
053638 FT	053638 FT	1 0 00028 0 02 0575+60	
0290/0000	LENGTH(AH 1654 BK 3406)	JACKS CREEK	
0280/2532	LEN=0070	BMSBG 44/0522/0290/0000	INSTALLED UNKN
0280/2503	LEN=0070	015"H 20"W ELLIP METAL	INSTALLED UNKN
0280/2222	LEN=0060	018" DIA CIRC METAL	INSTALLED UNKN
0280/1439	LEN=0050	015"H 24"W ELLIP METAL	INSTALLED UNKN
0280/0928	LEN=0050	015"H 24"W ELLIP METAL	INSTALLED UNKN
0280/0147	LEN=0050	018" DIA CIRC METAL	INSTALLED UNKN
0280/0094	SHINDLE RD	(T708)	
050232 FT	050232 FT	1 0 00028 0 02 0541+41	
0280/0000	LENGTH(AH 3406 BK 2774)	BRANCH JACKS CREEK	
0270/1955	LEN=0085	018" DIA CIRC METAL	INSTALLED UNKN

DIR: B TOTAL LEN: 14.030 MI. DIST: 02-7 SR: 522
 LEFT MUN: DECATUR T RIGHT MUN: DECATUR T

	0270/1338	015"H 24"W ELLIP METAL LEN=0045 INSTALLED UNKN
	0270/0685	018"H 24"W ELLIP METAL LEN=0045 INSTALLED UNKN
047458 FT	047458 FT	1 0 00028 0 02 0513+64
	0270/0000	LENGTH(AH 2774 BK 2171) 015"H 20"W ELLIP METAL
	0260/1990	LEN=0045 INSTALLED UNKN 018 "DIA CIRC CONCR
	0260/1402	LEN=0045 INSTALLED UNKN 015"H 20"W ELLIP METAL
	0260/0833	LEN=0045 INSTALLED UNKN
045287 FT	045287 FT	1 0 00028 0 02 0491+86
	0260/0000	LENGTH(AH 2171 BK 2585) 015"H 24"W ELLIP METAL
	0250/2325	LEN=0050 INSTALLED UNKN
	0250/1411	015"H 24"W ELLIP METAL LEN=0055 INSTALLED UNKN
	0250/1088	015"H 24"W ELLIP METAL LEN=0050 INSTALLED UNKN
	0250/0810	015"H 24"W ELLIP METAL LEN=0050 INSTALLED UNKN
	0250/0611	018 "DIA CIRC METAL LEN=0040 INSTALLED UNKN
042702 FT	042702 FT	1 0 00028 0 02 0465+90
	0250/0000	LENGTH(AH 2585 BK 3231) 018 "DIA CIRC METAL
	0240/2930	LEN=0060 INSTALLED UNKN 018 "DIA CIRC PLASTIC
	0240/2616	LEN=0045 INSTALLED UNKN 018 "DIA CIRC PLASTIC
	0240/2175	LEN=0055 INSTALLED 1997
	0240/1120	036 "DIA CIRC METAL LEN=0165 INSTALLED UNKN
	0240/0662	015 "DIA CIRC CONCR LEN=0070 INSTALLED UNKN
	0240/0433	015 "DIA CIRC CONCR LEN=0045 INSTALLED UNKN
		015 "DIA CIRC CONCR

DIR: B TOTAL LEN: 14.030 MI. DIST: 02-7 SR: 522
 LEFT MUN: DECATUR T RIGHT MUN: DECATUR T

039471 FT	0240/0182	LEN=0065	INSTALLED UNKN
	039471 FT	1 0 00028	0 00 0430+44
	NC SR	0522 SH	
	0240/0000	LENGTH(AH 3231 BK 1351)	
		018 " DIA	CIRC CONCR
	0230/1200	LEN=0045	INSTALLED UNKN
		015 " DIA	CIRC CONCR
	0230/0755	LEN=0046	INSTALLED UNKN
		015 " DIA	CIRC CONCR
	0230/0395	LEN=0035	INSTALLED UNKN
		018 " DIA	CIRC CONCR
038120 FT	0230/0155	LEN=0025	INSTALLED UNKN
	038120 FT	1 0 00028	0 00 0416+93
		ALFARATA RD	
		(T737)	
	0230/0000	LENGTH(AH 1351 BK 0987)	
		MEADOW CREEK	
		STRUCTURE LENGTH 31 FT	
	0220/0743	BMSID 44/0522/0220/0743	
037133 FT	037133 FT	1 0 00028	0 00 0406+97
		VILLAGE: ALFARATA	
	NC AL	ALFARATA RD	
	0220/0000	LENGTH(AH 0987 BK 3250)	
		015 " DIA	CIRC CONCR
	0210/3063	LEN=0045	INSTALLED UNKN
		036 " DIA	CIRC CONCR
	0210/2565	LEN=0040	INSTALLED UNKN
		018 " DIA	CIRC CONCR
	0210/1592	LEN=0045	INSTALLED UNKN
		015 " DIA	CIRC CONCR
	0210/0651	LEN=0045	INSTALLED UNKN
		015 " DIA	CIRC CONCR
033883 FT	0210/0415	LEN=0040	INSTALLED UNKN
	033883 FT	1 0 00028	0 00 0374+41
		015 " DIA	CIRC CONCR
		LEN=0040	INSTALLED UNKN
	0210/0000	LENGTH(AH 3250 BK 2730)	
		015 " DIA	CIRC CONCR
	0200/1317	LEN=0040	INSTALLED UNKN
0200/1162			

KEARNS RD
(T444)

DIR: B TOTAL LEN: 14.030 MI. DIST: 02-7 SR: 522
 LEFT MUN: DECATUR T RIGHT MUN: DECATUR T

Stationing	Material	Length	Notes
031153 FT	018 " DIA CIRC CONCR	LEN=0045	INSTALLED UNKN
	1 0 00028	0 00 0347	+18
	015 " DIA CIRC CONCR	LEN=0040	INSTALLED UNKN
	LENGTH(AH	2730 BK	2458)
	018 " DIA CIRC CONCR	LEN=0040	INSTALLED UNKN
	015 " DIA CIRC CONCR	LEN=0040	INSTALLED UNKN
	015 " DIA CIRC CONCR	LEN=0040	INSTALLED UNKN
	GUSS RD		
	(T321)		
	015 " DIA CIRC CONCR	LEN=0040	INSTALLED UNKN
028695 FT	1 0 00028	0 00 0322	+47
	018 " DIA CIRC CONCR	LEN=0045	INSTALLED UNKN
	LENGTH(AH	2458 BK	2163)
	DECATUR		
	DERRY T		
	015 " DIA CIRC CONCR	LEN=0050	INSTALLED UNKN
	015 " DIA CIRC CONCR	LEN=0038	INSTALLED UNKN
	018 " DIA CIRC CONCR	LEN=0035	INSTALLED UNKN
	024 " DIA CIRC METAL	LEN=0055	INSTALLED UNKN
026532 FT	1 0 00028	0 00 0300	+81
	LENGTH(AH	2163 BK	2520)
	015 " DIA CIRC CONCR	LEN=0040	INSTALLED UNKN
	015 " DIA CIRC CONCR	LEN=0046	INSTALLED UNKN
	015 " DIA CIRC CONCR	LEN=0035	INSTALLED UNKN
	018 " DIA CIRC CONCR	LEN=0047	INSTALLED UNKN
	015 " DIA CIRC CONCR	LEN=0046	INSTALLED UNKN
024012 FT	1 0 00028	0 00 0275	+50
	LENGTH(AH	2520 BK	2151)

DIR: B TOTAL LEN: 14.030 MI. DIST: 02-7 SR: 522
 LEFT MUN: DERRY T RIGHT MUN: DERRY T

1 0 00028 0 00 0254+40 021861 FT
 LONG LN
 (SR2001 SEG 0020/0000) 0160/0000

0160/1305	018 " DIA	CIRC CONCR
0160/0841	LEN=0040	INSTALLED UNKN
0160/0405	018 " DIA	CIRC CONCR
021861 FT	LEN=0045	INSTALLED UNKN
0160/0000	015 " DIA	CIRC CONCR
0150/2777	LEN=0040	INSTALLED UNKN
0150/2430	018 " DIA	CIRC CONCR
0150/2169	LEN=0040	INSTALLED UNKN
0150/2073	CROSSOVER DR	
0150/2053	(SR2001 SEG 0010/3344)	
0150/1607	BMSSEN 44/0522/0150/2053	
0150/1337	1 0 00028 0 00 0247+05	
0150/0731	JACKS CREEK	
0150/0550	BMSBG 44/0522/0150/2053	
019015 FT	015 " DIA	CIRC CONCR
0150/0000	LEN=0040	INSTALLED UNKN
0140/2212	015 " DIA	CIRC CONCR
0140/1860	LEN=0038	INSTALLED UNKN
0140/1181	015 " DIA	CIRC CONCR
0140/1085	LEN=0045	INSTALLED UNKN
0140/0978	015 " DIA	CIRC CONCR
0140/0650	LEN=0040	INSTALLED UNKN
0140/0392	1 0 00028 0 00 0226+50	
016407 FT	015 " DIA	CIRC CONCR
	LEN=0038	INSTALLED UNKN
	LENGTH(AH 2846 BK 2608)	
	015 " DIA	CIRC METAL
	LEN=0055	INSTALLED UNKN
	015 " DIA	CIRC CONCR
	LEN=0078	INSTALLED UNKN
	024 " DIA	CIRC CONCR
	LEN=0035	INSTALLED UNKN
	015 " DIA	CIRC CONCR
	LEN=0040	INSTALLED UNKN
	015 " DIA	CIRC CONCR
	LEN=0033	INSTALLED UNKN
	015 " DIA	CIRC CONCR
	LEN=0036	INSTALLED UNKN
	1 0 00028 0 00 0200+19	
	015 " DIA	CIRC CONCR
	LEN=0030	INSTALLED UNKN

OVERBROOK DR
 (T511)

DIR: B TOTAL LEN: 14.030 MI. DIST: 02-7 SR: 522
 LEFT MUN: DERRY T RIGHT MUN: DERRY T

Location	Segment ID	Length	Material	Notes
STIMLEY RD (TWP)	0140/0000	2608	BK 2568	LENGTH(AH 2608 BK 2568)
	015		CIRC CONCR	"DIA CIRC CONCR
	0130/2527	0045		LEN=0045 INSTALLED UNKN
	0130/2163	0045		LEN=0045 INSTALLED UNKN
	0130/1865	0035		LEN=0035 INSTALLED UNKN
	0130/1710	0036		LEN=0036 INSTALLED UNKN
	0130/1292	0040		LEN=0040 INSTALLED UNKN
	0130/1161	0035		LEN=0035 INSTALLED UNKN
	0130/0580	0045		LEN=0045 INSTALLED UNKN
	FOXPRO INC (PRDR)	0130/0540		
0130/0465		0050		LEN=0050 INSTALLED UNKN
0130/0283				(T880)
MAPLEWOOD AV (T682)	013839 FT			1 0 00028 0 00 0174+48
	0130/0000			NC SR 0522 SH
	0130/0000	2568	BK 2751	LENGTH(AH 2568 BK 2751)
ORCHARD AV (T680) CHERRYWOOD AV (T679) ROSEWOOD AV (T678)	0120/2132	0046		LEN=0046 INSTALLED UNKN
	0120/1910			==
	0120/1416			==
	0120/0922			==
1 0 00028 0 00 0146+97 FERNWOOD AV (T855) ROBINWOOD AV (T730)	0120/0258	0050		LEN=0050 INSTALLED UNKN
	0120/0038	0051		LEN=0051 INSTALLED UNKN
	0120/0000	2751	BK 2367	LENGTH(AH 2751 BK 2367)
	0110/1020	0050		LEN=0050 INSTALLED UNKN

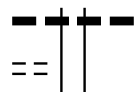
DIR: B TOTAL LEN: 14.030 MI. DIST: 02-7 SR: 522
 LEFT MUN: DERRY T RIGHT MUN: DERRY T

Street Name	Segment ID	Length	Material	Notes
SPRING GARDEN AV (T731)	0110/0979		018 " DIA	CIRC CONCR
	0110/0620		LEN=0040	INSTALLED UNKN
PEACHWOOD AV (T732)	0110/0175		018 " DIA	CIRC CONCR
	0110/0133		LEN=0040	INSTALLED UNKN
GINGERBREAD LN (TWP)	008721 FT		LANDFILL RD	
	0110/0033		(TWP)	
	008721 FT		1 0 00028 0 00 0123+31	
	0110/0000		036"H 48"W	CONCR ARCH
	0100/1875		LEN=0033	INSTALLED UNKN
WALNUT LN ET (T857) PATTON DR (TWP)	0110/0000		NC GL	LENWOOD RD
	0100/1421		LENGTH(AH	2367 BK 2285)
	0100/1182		015 " DIA	CIRC CONCR
	0100/0872		LEN=0050	INSTALLED UNKN
	0100/0504		015 " DIA	CIRC CONCR
	0100/0185		LEN=0050	INSTALLED UNKN
	006436 FT		018 " DIA	CIRC CONCR
	006436 FT		LEN=0050	INSTALLED UNKN
	0100/0000		1 0 00028 0 00 0100+40	
	0090/2651		LENGTH(AH	2285 BK 2957)
BRADY LANE (TWP)	0090/2525		018 " DIA	CIRC CONCR
	0090/2177		LEN=0065	INSTALLED UNKN
	0090/1968		018 " DIA	CIRC CONCR
	0090/1957		LEN=0050	INSTALLED UNKN
PATTON DR (TWP)	0090/1934		015 " DIA	CIRC CONCR
	0090/1716		LEN=0070	INSTALLED UNKN
BRADY LANE (TWP)	0090/1532		018 " DIA	CIRC CONCR
	0090/1532		LEN=0046	INSTALLED UNKN
BRADY LANE (TWP)	0090/1532		PATTON DR	
	0090/1532		(TWP)	
BRADY LANE (TWP)	0090/1532		015 " DIA	CIRC CONCR
	0090/1532		LEN=0040	INSTALLED UNKN
BRADY LANE (TWP)	0090/1532		015 " DIA	CIRC CONCR
	0090/1532		LEN=0040	INSTALLED UNKN

DIR: B TOTAL LEN: 14.030 MI. DIST: 02-7 SR: 522
 LEFT MUN: DERRY T RIGHT MUN: DERRY T

CHEVRO LN
(TWP)

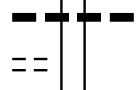
0090/0908



0090/1060 LEN=0030 INSTALLED UNKN

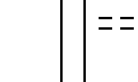
CHEVRO LN
(T397)

0090/0493

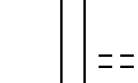


0090/0697 018 " DIA CIRC CONCR
 LEN=0046 INSTALLED UNKN

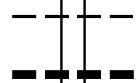
003479 FT



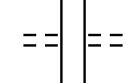
0090/0464 RIDGE AV
 (T396)
 003479 FT 1 0 00028 0 00 0070+85
 NC SR 0522 SH



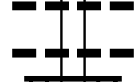
0090/0000 LENGTH(AH 2957 BK 2432)



0080/2421 DERRY
 LEWISTOWN B
 018 " DIA CIRC CONCR



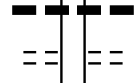
0080/2058 LEN=0035 INSTALLED UNKN
 CENTER ST



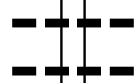
0080/1703 015 " DIA CIRC CONCR



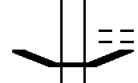
0080/1699 LEN=0035 INSTALLED UNKN



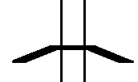
0080/1350 018 " DIA CIRC CONCR
 LEN=0025 INSTALLED UNKN



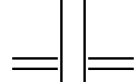
0080/1057 SPRING ST
 (BORO)



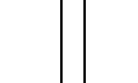
0080/1054 015 " DIA CIRC CONCR
 LEN=0044 INSTALLED UNKN



0080/0829 AL
 (BORO)

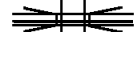


0080/0784 018 " DIA CIRC CONCR
 LEN=0035 INSTALLED UNKN



0080/0513 024 " DIA CIRC CONCR
 LEN=0040 INSTALLED UNKN

001047 FT



0080/0407 EDGEWATER AV
 (BORO)

0080/0300 BMS EN 44/0522/0080/0150
 1 0 00028 0 00 0048+05

0080/0150 KISHACOQUILLAS CREEK
 BMSBG 44/0522/0080/0150

WALNUT ST INTER RD
 (SR8008 SEG 0250/0000)

0080/0095 WALNUT ST INTER RD
 (SR8008 SEG 0500/0709)

001047 FT 1 0 00028 0 00 0046+51
 LR 788

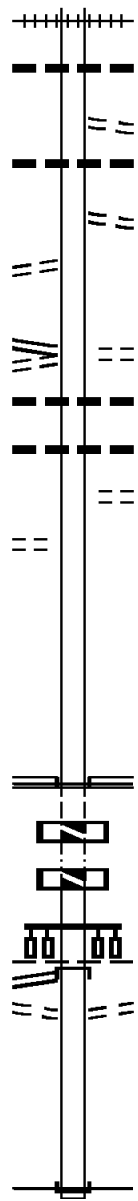
OP ID 44/0022/0552/2866
 MFC BEGIN = B
 0080/0000 LENGTH(AH 2432 BK 0909)

DIR: B TOTAL LEN: 14.030 MI. DIST: 02-7 SR: 522
 LEFT MUN: LEWISTOWN B RIGHT MUN: LEWISTOWN B

TO 8008/0020 SH
 (CONN) 0072/0479
 UNNAMED AL
 (BORO)
 WALNUT ST INTER RD
 (SR8008 SEG 0020/0000) 0072/0412

UNNAMED AL
 (BORO) 0072/0183
 000138 FT

WILLIAM PENN HW
 (SR0022 SEG 0031/0838)
 (SR0022 SEG 0030/0840) 0012/0138
 FROM 0022/0030 SH
 (CONN) 0012/0032
 000000 FT



0072/0909 (AAR 506448)#TRKS 01
 015 "DIA CIRC OTHER
 0072/0898 LEN=0040 INSTALLED UNKN
 PANNEBAKER ST
 (BORO)
 0072/0839 015 "DIA CIRC OTHER
 0072/0825 LEN=0040 INSTALLED UNKN
 UNNAMED AL
 (BORO)
 0072/0631 (BORO)
 SHAW AV
 (BORO)
 0072/0412 012 "DIA CIRC OTHER
 LEN=0015 INSTALLED UNKN
 018"H 18"W CON BOX CUL
 0072/0220 LEN=0050 INSTALLED UNKN
 UNNAMED AL
 (BORO)
 0072/0210 (BORO)
 000138 FT 1 0 00028 0 00 0037+40
 NC WA LNUT ST
 LOGAN ST
 (SR8008 SEG 0010/1103)
 LOGAN ST
 (SR3003 SEG 0015/1981)
 INTER-BK WALNUT ST
 (SR1017 SEG 0010/0454)
 MFC BEGIN = C
 0072/0000 LTH AH 000909 BK 000100
 000138 FT
 7070/0000 LTH AH 000100 BK 117140
 000138 FT
 7014/0000 LTH AH 117140 BK 000138
 INTER-AHD WILLIAM PENN HW
 (SR0022 SEG 0030/0840)
 0012/0138 WAYNE T
 TO 0022/0030 SH
 (CONN)
 0012/0032 0 0 00000 0 00 0000+00
 000000 FT NC SR
 0522 SH
 INTER-BK SR 0522 SH
 (SR0522 SEG 0444/2402)
 MFC BEGIN = B
 BK-HUNTINGDON (31)
 0012/0000 LENGTH(AH 0138 BK 0000)

EXTRACT DATE: 12/18/2023 ROADWAY MANAGEMENT SYSTEM PAGE NUMBER: 69
PRINT DATE: 12/19/2023 SLD COUNTY/SR - ANNUAL PRINT COUNTY: MIFFLIN
DIR: B TOTAL LEN: .000 MI. DIST: 02-7 SR: 422
LEFT MUN: GRANVILLE T RIGHT MUN: GRANVILLE T

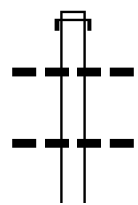
000000 FT



000000 FT BK-HUNTINGDON (31)
7010/0000 LTH AH 000100 BK 000000

EXTRACT DATE: 12/18/2023 ROADWAY MANAGEMENT SYSTEM PAGE NUMBER: 68
 PRINT DATE: 12/19/2023 SLD COUNTY/SR - ANNUAL PRINT COUNTY: MIFFLIN
 DIR: B TOTAL LEN: 5.261 MI. DIST: 02-7 SR: 333
 LEFT MUN: GRANVILLE T RIGHT MUN: GRANVILLE T

027776 FT



026758 FT

027776 FT AH-JUNIATA (34)
 INTER-AHD DENHOLM MOUNTAIN RD
 0120/1018 (SR0333 SEG 0010/0000)
 018 " DIA CIRC CONCR
 0120/0919 LEN=0036 INSTALLED UNKN
 NC DENHOLM MOUNTAIN RD
 018 " DIA CIRC CONCR
 0120/0455 LEN=0025 INSTALLED UNKN
 026758 FT 2 0 44036 0 01 0269+16
 0120/0000 LENGTH(AH 1018 BK 1839)

DIR: B TOTAL LEN: 5.261 MI. DIST: 02-7 SR: 333
 LEFT MUN: GRANVILLE T RIGHT MUN: GRANVILLE T

	0110/1839	018 " DIA CIRC CONCR LEN=0030 INSTALLED UNKN
	0110/1702	HAWSBRICK ST (T389)
	0110/0675	TOWNSHIP RT (TWP)
024919 FT	024919 FT	2 0 44036 0 01 0250+73
	0110/0000	LENGTH(AH 1839 BK 2480) HAWSBRICK ST
	0100/2351	(T389)
	0100/1747	018 " DIA CIRC METAL LEN=0040 INSTALLED 1999
	0100/0780	024 " DIA CIR PLASTIC LEN=0060 INSTALLED 1999
	0100/0173	015 " DIA CIRC METAL LEN=0030 INSTALLED UNKN
022439 FT	022439 FT	2 0 44036 0 01 0225+76
	0100/0000	LENGTH(AH 2480 BK 2437)
	0090/2065	015 " DIA CIRC METAL LEN=0030 INSTALLED UNKN
	0090/1800	036 " DIA CIRC METAL LEN=0050 INSTALLED UNKN
	0090/1021	031 " DIA CIRC CONCR LEN=0050 INSTALLED UNKN
	0090/0596	015"H 21"W ELLIP METAL LEN=0030 INSTALLED UNKN
	0090/0092	015 " DIA CIRC METAL LEN=0035 INSTALLED 1999
020002 FT	020002 FT	2 0 44036 0 01 0201+31
	0090/0000	LENGTH(AH 2437 BK 2661)
	0080/2248	024 " DIA CIR PLASTIC LEN=0040 INSTALLED UNKN
	0080/1753	015"H 21"W ELLIP METAL LEN=0040 INSTALLED UNKN
	0080/1367	012"H 16"W ELLIP METAL LEN=0040 INSTALLED UNKN
	0080/0703	015"H 21"W ELLIP METAL LEN=0040 INSTALLED UNKN
	0080/0308	018"H 24"W ELLIP METAL LEN=0040 INSTALLED UNKN
017341 FT	017341 FT	2 0 44036 0 01 0174+62

DIR: B TOTAL LEN: 5.261 MI. DIST: 02-7 SR: 333
 LEFT MUN: GRANVILLE T RIGHT MUN: GRANVILLE T

014977 FT

0080/0000	LENGTH(AH 2661 BK 2364)
0070/2106	015"H 21"W ELLIP METAL
0070/1657	LEN=0030 INSTALLED UNKN
0070/0892	015"H 21"W ELLIP METAL
0070/0892	LEN=0030 INSTALLED UNKN
014977 FT	036 "DIA CIRC METAL
0070/0000	LEN=0040 INSTALLED UNKN
0060/2218	2 0 44036 0 01 0150+84
0060/1891	LENGTH(AH 2364 BK 2500)
0060/1648	015"H 21"W ELLIP METAL
0060/1120	LEN=0030 INSTALLED UNKN
0060/0850	015 "DIA CIRC METAL
0060/0671	LEN=0030 INSTALLED UNKN
0060/0614	015"H 21"W ELLIP METAL
	LEN=0030 INSTALLED UNKN
	018 "DIA CIRC METAL
	LEN=0030 INSTALLED UNKN
	015 "DIA CIRC METAL
	LEN=0030 INSTALLED UNKN

012477 FT

012477 FT	2 0 44036 0 01 0125+82
0060/0000	LENGTH(AH 2500 BK 2884)
0050/2494	015"H 21"W ELLIP METAL
0050/1888	LEN=0042 INSTALLED UNKN
0050/1626	072"H 36"W CONCR ARCH
0050/1145	LEN=0030 INSTALLED UNKN
	015"H 21"W ELLIP METAL
	LEN=0025 INSTALLED UNKN
	015 "DIA CIRC METAL
	LEN=0025 INSTALLED UNKN

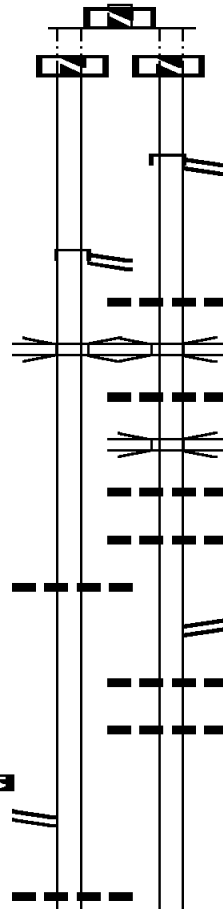
009593 FT

009593 FT	2 0 44036 0 01 0096+81
0050/0000	LENGTH(AH 2884 BK 2545)
0040/2214	024 "DIA CIRC CONCR
0040/1268	LEN=0050 INSTALLED UNKN
0040/0873	015"H 21"W ELLIP METAL
	LEN=0040 INSTALLED UNKN
	036 "DIA CIR PLASTIC
	LEN=0080 INSTALLED 2005

DIR: B TOTAL LEN: 5.261 MI. DIST: 02-7 SR: 333
 LEFT MUN: GRANVILLE T RIGHT MUN: GRANVILLE T

Stationing	Right of Way	Material	Length	Notes
007048 FT	0040/0005	036" DIA CIRC METAL	LEN=0030	INSTALLED UNKN
	007048 FT	2 0 44036	0 01	0071+36
	0040/0000	LENGTH(AH	2545 BK	2522)
	0030/1668	018" DIA CIRC OTHER	LEN=0030	INSTALLED UNKN
	0030/1574	015" DIA CIRC METAL	LEN=0030	INSTALLED UNKN
	0030/1084	015" DIA CIRC CONCR	LEN=0030	INSTALLED 1999
	0030/0827	018" DIA CIR PLASTIC	LEN=0018	INSTALLED UNKN
	0030/0575	024" DIA CIR PLASTIC	LEN=0038	INSTALLED 2001
004526 FT	004526 FT	2 0 44036	0 01	0045+89
	0030/0000	LENGTH(AH	2522 BK	3044)
	0020/2517	020"H 27"W ELLIP METAL	LEN=0030	INSTALLED UNKN
	0020/2055	018" DIA CIRC METAL	LEN=0050	INSTALLED UNKN
	0020/1690	018" DIA CIR PLASTIC	LEN=0030	INSTALLED UNKN
	0020/0908	015" DIA CIRC METAL	LEN=0030	INSTALLED UNKN
	0020/0500	015" DIA CIRC METAL	LEN=0025	INSTALLED UNKN
SHILLING LN (TWP)	0020/0461	015" DIA CIRC METAL	LEN=0030	INSTALLED UNKN
	001482 FT	2 0 44036	0 01	0014+82
	0020/0000	TOWER HILL RD	LENGTH(AH	3044 BK 1482)
	0010/1174	NC HAWSTONE RD	TOWNSHIP RT	(TWP)
UNKNOWN RD (TWP)	0010/0995	018" DIA CIRC METAL	LEN=0040	INSTALLED 1999
	000000 FT	2 0 44036	0 00	0000+00
	0010/0000	FIRST AV	(SR0103	SEG 0540/0000)
FIRST AV (SR0103 SEG 0540/0000)	0010/0000	NC SHERWOOD DR	MFC BEGIN = D	LENGTH(AH 1482 BK 0000)

065597 FT
 LTH AH 000196 BK 001256 065597 FT 7273/0000
 TWENTY EIGHTH DIVISION INTER-AHD
 (SR0022 SEG 0543/0000)
 TWENTY EIGHTH DIVISION
 (SR0022 SEG 0543/0000) 0271/1256
 RAMP C
 OP ID 44/8014/0020/0000 0271/1089
 018 "DIA CIRC CONCR
 LEN=0050 INSTALLED UNKN 0271/0750
 1 0 00788 0 01 0187+72 064341 FT
 LENGTH(AH 1256 BK 3303) 0271/0000
 SR 8014 SEG 0020 RAMP
 (SR8014 SEG 0020/1959) 0261/3262
 015 "DIA CIRC CONCR
 LEN=0040 INSTALLED UNKN 0261/2619



065774 FT AH-JUNIATA (34)
 7274/0000 LTH AH 000100 BK 000823
 065774 FT
 7272/0000 LTH AH 000823 BK 001512
 INTER-AHD TWENTY EIGHTH DIVISION
 (SR0022 SEG 0542/0000)
 VIETNAM VETS MEM HW
 (SR0022 SEG 0542/0000) 0270/1512
 018 "DIA CIRC CONCR
 LEN=0050 INSTALLED UNKN
 RAMP C
 0270/1390 OP ID 44/8014/0020/0000
 018 "DIA CIRC CONCR
 0270/1306 OP ID 44/8014/0020/0000
 018 "DIA CIRC CONCR
 0270/1290 LEN=0055 INSTALLED UNKN
 SR 22 WB
 0270/1231 OP ID 44/0022/0533/0770
 018 "DIA CIRC CONCR
 0270/1065 LEN=0045 INSTALLED UNKN
 018 "DIA CIRC CONCR
 0270/0825 LEN=0050 INSTALLED UNKN
 RAMP A SR 8014 SH
 0270/0371 (SR8014 SEG 0270/0000)
 018 "DIA CIRC CONCR
 0270/0250 LEN=0045 INSTALLED UNKN
 048"H 60"W ELLIP CONC
 0270/0018 LEN=0140 INSTALLED UNKN
 064262 FT 1 0 00788 0 01 0189+03
 0270/0000 LENGTH(AH 1512 BK 3198)

DIR: E TOTAL LEN: 12.457 MI. DIST: 02-7 SR: 322
 LEFT MUN: DERRY T RIGHT MUN: DERRY T

Item ID	Material	Length	Notes	Stationing	Structure	Notes	Stationing
018	" DIA CIRC CONCR	LEN=0040	INSTALLED UNKN	0261/2470			0260/2480
018	" DIA CIRC CONCR	LEN=0040	INSTALLED UNKN	0261/2125			
015	" DIA CIRC CONCR	LEN=0040	INSTALLED UNKN	0261/1220			0260/1218
015	" DIA CIRC CONCR	LEN=0040	INSTALLED UNKN	0261/0454			0260/1100
015	" DIA CIRC CONCR	LEN=0040	INSTALLED UNKN	0261/0056			0260/0914
1 0 00788	0 01 0220+88	061038	FT				061064
BUCK RUN	STRUCTURE LENGTH	46	FT				1 0 00788
BMSID 44/0322/0260/0000	LENGTH(AH 3303 BK 2597)	0261/0000					0 01 0220+88
015	" DIA CIRC CONCR	LEN=0040	INSTALLED UNKN	0251/2550			BUCK RUN
015	" DIA CIRC CONCR	LEN=0040	INSTALLED UNKN	0251/1996			STRUCTURE LENGTH 46 FT
018	" DIA CIRC CONCR	LEN=0060	INSTALLED UNKN	0251/1634			BMSID 44/0322/0260/0000
OP ID 44/4001	LR 44001	44/4013/0200/0374		0251/1524			LENGTH(AH 3198 BK 2468)
015	" DIA CIRC CONCR	LEN=0040	INSTALLED UNKN	0251/1308			
015	" DIA CIRC CONCR	LEN=0040	INSTALLED UNKN	0251/0890			0250/1886
RAMP B-2 RD	(SR8004 SEG 0272/0000)	0251/0550					0250/1549
							0250/1407
							0250/1175
							0250/0999
							0250/0779
							0250/0448

SIGN: 2 CHORD TRUSS
 BMSID 44/0322/0260/2480

018 " DIA CIRC CONCR
 LEN=0040 INSTALLED UNKN
 SIGN: CANTILEVER
 BMSID 44/0322/0260/1100

018 " DIA CIRC CONCR
 LEN=0040 INSTALLED UNKN

1 0 00788 0 01 0220+88

BUCK RUN
 STRUCTURE LENGTH 46 FT
 BMSID 44/0322/0260/0000
 LENGTH(AH 3198 BK 2468)

018 " DIA CIRC CONCR
 LEN=0040 INSTALLED UNKN

018 " DIA CIRC CONCR
 LEN=0040 INSTALLED UNKN

LR 44001
 OP ID 44/4013/0200/0374

018 " DIA CIRC CONCR
 LEN=0040 INSTALLED UNKN
 RAMP B-1 RD
 (SR8004 SEG 0020/0914)

018 " DIA CIRC CONCR
 LEN=0050 INSTALLED UNKN

RAMP B-1 RD
 (SR8004 SEG 0010/0000)

DIR: E TOTAL LEN: 12.457 MI. DIST: 02-7 SR: 322
 LEFT MUN: DERRY T RIGHT MUN: DERRY T

Station	Description	Material	Status	Length	Notes
RAMP B-3 RD	(SR8004 SEG 0262/0227)	0251/0376			
015 "DIA	CIRC CONCR				
LEN=0040	INSTALLED UNKN	0251/0075			
1 0 00788	0 01 0246+73	058441 FT			
LENGTH(AH 2597 BK 2367)	0251/0000				
072"H 36"W	ELLIP CONC				
LEN=0040	INSTALLED	2001 0241/2076			
018 "DIA	CIRC CONCR				
LEN=0050	INSTALLED UNKN	0241/2024			
015 "DIA	CIRC CONCR				
LEN=0040	INSTALLED UNKN	0241/1594			
015 "DIA	CIRC CONCR				
LEN=0060	INSTALLED UNKN	0241/0337			
1 0 00788	0 01 0270+28	056074 FT			
LENGTH(AH 2367 BK 2455)	0241/0000				
018 "DIA	CIRC CONCR				
LEN=0040	INSTALLED	1999 0231/2455			
018 "DIA	CIRC CONCR				
LEN=0040	INSTALLED	1999 0231/2061			
018 "DIA	CIRC CONCR				
LEN=0040	INSTALLED	1999 0231/1835			
018 "DIA	CIRC CONCR				
LEN=0040	INSTALLED	1999 0231/1560			
018 "DIA	CIRC CONCR				
LEN=0040	INSTALLED UNKN	0231/1285			
018 "DIA	CIRC CONCR				
LEN=0040	INSTALLED UNKN	0231/1013			
1 0 00788	0 01 0294+71	053619 FT			
LENGTH(AH 2455 BK 3261)	0231/0000				
058596 FT	1 0 00788	0 01 0245+64			
0250/0000	LENGTH(AH 2468 BK 2226)				
0240/1850	060"H 48"W ELLIP CONC				
	LEN=0100	INSTALLED UNKN			
056370 FT	1 0 00788	0 01 0267+90			
0240/0000	LENGTH(AH 2226 BK 2633)				
0230/2005	018 "DIA CIRC CONCR				
	LEN=0040	INSTALLED UNKN			
0230/1718	018"H 18"W CON BOX CUL				
	LEN=0040	INSTALLED UNKN			
0230/1435	018"H 18"W CON BOX CUL				
	LEN=0040	INSTALLED UNKN			
0230/1170	018 "DIA CIRC CONCR				
	LEN=0040	INSTALLED UNKN			
0230/0888	018"H 18"W CON BOX CUL				
	LEN=0040	INSTALLED UNKN			
0230/0307	018 "DIA CIRC CONCR				
	LEN=0040	INSTALLED UNKN			
053737 FT	1 0 00788	0 01 0294+23			
0230/0000	018 "DIA CIRC CONCR				
	LEN=0040	INSTALLED UNKN			
	LENGTH(AH 2633 BK 3331)				
	018 "DIA CIRC CONCR				

DIR: E TOTAL LEN: 12.457 MI. DIST: 02-7 SR: 322
 LEFT MUN: DERRY T RIGHT MUN: DERRY T

Item ID	Description	Year	Stationing	Length	Material	Notes
018	"DIA CIRC CONCR	1996	0221/2803	0040	INSTALLED	UNKN
018	"DIA CIRC CONCR	1996	0221/2522	0040	INSTALLED	UNKN
018	"DIA CIRC CONCR	1998	0221/2209	0060	INSTALLED	UNKN
018	"DIA CIRC CONCR	UNKN	0221/1881	0050	INSTALLED	UNKN
018	"DIA CIRC CONCR	UNKN	0221/1529	0050	INSTALLED	UNKN
018	"DIA CIRC CONCR	1998	0221/1193	0040	INSTALLED	UNKN
018	"DIA CIRC CONCR	1999	0210/2758	0045	INSTALLED	UNKN
018	"DIA CIRC CONCR	1999	0210/2702	0045	INSTALLED	UNKN
018	"DIA CIRC CONCR	1999	0210/2127	0045	INSTALLED	UNKN
018	"DIA CIRC CONCR	UNKN	0210/1872	0050	INSTALLED	UNKN
018	"DIA CIRC CONCR	UNKN	0210/1808	0060	INSTALLED	UNKN

Item ID	Description	Year	Stationing	Length	Material	Notes
0220/3041	LEN=0045				INSTALLED	UNKN
0220/2770	LEN=0045				INSTALLED	UNKN
0220/2505	LEN=0045				INSTALLED	UNKN
0220/2181	LEN=0045				INSTALLED	UNKN
0220/1855	LEN=0045				INSTALLED	UNKN
0220/1515	LEN=0045				INSTALLED	UNKN
0220/1430	CROSSOVER RD (CONN)					
0220/1180	LEN=0045				INSTALLED	UNKN
0220/0807	LEN=0045				INSTALLED	UNKN
0220/0538	LEN=0045				INSTALLED	UNKN
0220/0224	LEN=0045				INSTALLED	UNKN
0220/0097	LEN=0045				INSTALLED	UNKN
0220/0000	LEN=0000					
0210/2758	LEN=0045	1999			INSTALLED	UNKN
0210/2702	LEN=0045	1999			INSTALLED	UNKN
0210/2127	LEN=0045	1999			INSTALLED	UNKN
0210/1872	LEN=0050	UNKN			INSTALLED	UNKN
0210/1808	LEN=0060	UNKN			INSTALLED	UNKN

DIR: E TOTAL LEN: 12.457 MI. DIST: 02-7 SR: 322
 LEFT MUN: BROWN T RIGHT MUN: BROWN T

LEN=0030	INSTALLED UNKN	0211/1802	---						
040 "DIA	CIRC CONCR		---		0210/1731	036 "DIA	CIRC CONCR		
LEN=0030	INSTALLED UNKN	0211/1724	---			LEN=0060	INSTALLED UNKN		
015 "DIA	CIRC CONCR		---		0210/1441	018 "DIA	CIRC CONCR		
LEN=0060	INSTALLED UNKN	0211/1432	---			LEN=0090	INSTALLED UNKN		
015 "DIA	CIRC CONCR		---		0210/1140	018 "DIA	CIRC CONCR		
LEN=0035	INSTALLED UNKN	0211/1133	---			LEN=0080	INSTALLED 2001		
018 "DIA	CIRC CONCR		---		0210/0897	018 "DIA	CIRC CONCR		
LEN=0060	INSTALLED 1999	0211/0885	---			LEN=0045	INSTALLED UNKN		
BMSSEN 44/0322/0211/0000		0211/0525	---		0210/0525	BMSSEN 44/0322/0210/0000			
1 0 00788 0 01 0355+01		047565 FT	---		047648 FT	1 0 00788 0 01 0355+01			
KISHACOQUILLAS CREEK			---			KISHACOQUILLAS CREEK			
BMSBG 44/0322/0211/0000			---			BMSBG 44/0322/0210/0000			
LENGTH(AH 2793 BK 2745)		0211/0000	---		0210/0000	LENGTH(AH 2758 BK 2795)			
015 "DIA	CIRC CONCR		---		0200/1791	015 "DIA	CIRC CONCR		
LEN=0070	INSTALLED UNKN	0201/1429	---			LEN=0080	INSTALLED UNKN		
015 "DIA	CIRC CONCR		---						
LEN=0060	INSTALLED 1999	0201/1079	---						
015 "DIA	CIRC CONCR		---		0200/0950	DMS SIGN STRUCTURE			
LEN=0070	INSTALLED 1999	0201/0726	---			BMSID 44/0322/0200/0950			
DMS SIGN STRUCTURE			---						
BMSID 44/0322/0201/0544			---						
DRAINAGE			---						
STRUCTURE LENGTH 22 FT			---						
BMSID 44/0322/0201/0544		0201/0544	---						
015 "DIA	CIRC CONCR		---						
LEN=0040	INSTALLED UNKN	0201/0367	---						
BMSSEN 44/0322/0201/0000		0201/0331	---		0200/0339	018 "DIA	CIRC CONCR		
1 0 00788 0 01 0383+03		044820 FT	---		0200/0331	LEN=0040	INSTALLED UNKN		
T-439			---		044853 FT	BMSSEN 44/0322/0200/0000			
BMSBG 44/0322/0201/0000			---			1 0 00788 0 01 0383+03			
LENGTH(AH 2745 BK 2375)		0201/0000	---			T-439 & CR			
018 "DIA	CIRC CONCR		---		0200/0000	BMSBG 44/0322/0200/0000			
LEN=0060	INSTALLED 1998	0191/2328	---			LENGTH(AH 2795 BK 2393)			

DIR: E TOTAL LEN: 12.457 MI. DIST: 02-7 SR: 322
 LEFT MUN: BROWN T RIGHT MUN: BROWN T

018 "DIA CIRC CONCR LEN=0094 INSTALLED 1998 0191/1862	0190/2248	018 "DIA CIRC CONCR LEN=0057 INSTALLED 1998
018 "DIA CIRC CONCR LEN=0051 INSTALLED 1998 0191/1427		
018 "DIA CIRC CONCR LEN=0052 INSTALLED 1998 0191/1172		
018 "DIA CIRC CONCR LEN=0058 INSTALLED 1998 0191/0987		
REEDSVILLE INTER RD (SR8002 SEG 0500/0000) 0191/0753		
	0190/0568	REEDSVILLE INTER RD (SR8002 SEG 0750/0577)
	0190/0218	018 "DIA CIRC CONCR LEN=0039 INSTALLED 1998
018 "DIA CIRC CONCR LEN=0039 INSTALLED 1998 0191/0172		
BMSEN 44/0322/0191/0000 0191/0117 1 0 00788 0 01 0407+54 042445 FT	0190/0112	BMSEN 44/0322/0190/0000 1 0 00788 0 01 0407+53
SR 655	042460 FT	SR 655
BMSBG 44/0322/0191/0000		BMSBG 44/0322/0190/0000
LENGTH(AH 2375 BK 2190) 0191/0000	0190/0000	LENGTH(AH 2393 BK 2197)
018 "DIA CIRC CONCR LEN=0039 INSTALLED 1998 0183/2120		
	0182/1808	018 "DIA CIRC CONCR LEN=0053 INSTALLED 1998
030 "DIA CIRC CONCR LEN=0076 INSTALLED 1998 0183/1780		
	0182/1717	REEDSVILLE INTER RD (SR8002 SEG 0010/0000)
	0182/1506	024 "DIA CIRC CONCR LEN=0076 INSTALLED 1998
REEDSVILLE INTER RD (SR8002 SEG 0250/0757) 0183/1501		
024 "DIA CIRC CONCR LEN=0088 INSTALLED 1998 0183/1489		
018 "DIA CIRC CONCR LEN=0082 INSTALLED 1998 0183/1190		
	040263 FT	1 0 00788 0 01 0429+47
1 0 00788 0 01 0429+47 040255 FT	0182/0000	LENGTH(AH 2197 BK 3325)
LENGTH(AH 2190 BK 3347) 0183/0000		024 "DIA CIRC CONCR LEN=0063 INSTALLED 1998
	0172/3284	
030 "DIA CIRC CONCR LEN=0125 INSTALLED 1998 0173/3262		
024 "DIA CIRC CONCR LEN=0152 INSTALLED 1998 0173/2987		
084 "DIA CIRC CONCR		

DIR: E TOTAL LEN: 12.457 MI. DIST: 02-7 SR: 322
 LEFT MUN: BROWN T RIGHT MUN: BROWN T

Stationing	Description	Length	Material	Year	Stationing	Description	Length	Material	Year
0+00.00	032655 FT	032655	0152/0097		0+00.00	095 "DIA CIRC CONCR	0100	INSTALLED	2001
0+00.00	032639 FT	032639	0152/0000		0+00.00	LEN=0100			
0+00.00	LENGTH(AH 2399 BK 3555)	0153/0000			0+00.00	0 0 00000 0 00 0000+00			
0+00.00	018 "DIA CIRC CONCR	0143/2830			0+00.00	LENGTH(AH 2401 BK 3517)			
0+00.00	LEN=0062								
0+00.00	INSTALLED 1998								
0+00.00	018 "DIA CIRC CONCR	0143/2039			0+00.00	018 "DIA CIRC CONCR	0070	INSTALLED	2001
0+00.00	LEN=0074				0+00.00	LEN=0070			
0+00.00	INSTALLED 1998				0+00.00	INSTALLED 2001			
0+00.00	018 "DIA CIRC CONCR	0143/1504			0+00.00	018 "DIA CIRC CONCR	0060	INSTALLED	1998
0+00.00	LEN=0074				0+00.00	LEN=0060			
0+00.00	INSTALLED 1998				0+00.00	INSTALLED 1998			
0+00.00	BROWN	0143/1349			0+00.00	BROWN			
0+00.00	ARMAGH T				0+00.00	ARMAGH T			
0+00.00	MILROY INTERCHANGE RD	0143/1009			0+00.00	MILROY INTERCHANGE RD			
0+00.00	(SR8010 SEG 0500/0000)				0+00.00	(SR8010 SEG 0760/1698)			
0+00.00	024 "DIA CIRC CONCR	0143/0884			0+00.00	024 "DIA CIRC METAL	0059	INSTALLED	1998
0+00.00	LEN=0062				0+00.00	LEN=0059			
0+00.00	INSTALLED 1998				0+00.00	INSTALLED 1998			
0+00.00	018 "DIA CIRC CONCR	0143/0388			0+00.00	015 "DIA CIRC CONCR	0055	INSTALLED	1998
0+00.00	LEN=0062				0+00.00	LEN=0055			
0+00.00	INSTALLED 1998				0+00.00	INSTALLED 1998			
0+00.00	0 0 00000 0 00 0000+00	029100 FT			0+00.00	MILROY INTERCHANGE RD			
0+00.00	SR 1006				0+00.00	(SR8010 SEG 0750/0000)			
0+00.00	OP ID 44/1006/0010/0000	0143/0000			0+00.00	0 0 00000 0 00 0000+00			
0+00.00	LENGTH(AH 3555 BK 3229)				0+00.00	SR 1006			
0+00.00	024 "DIA CIRC CONCR	0133/2907			0+00.00	OP ID 44/1006/0010/0000			
0+00.00	LEN=0050				0+00.00	LENGTH(AH 3517 BK 3229)			
0+00.00	INSTALLED 2001				0+00.00				
0+00.00	MILROY INTERCHANGE RD	0133/2200			0+00.00	018 "DIA CIRC CONCR	0070	INSTALLED	2001
0+00.00	(SR8010 SEG 0250/1040)				0+00.00	LEN=0070			
0+00.00	024 "DIA CIRC CONCR	0133/1345			0+00.00	INSTALLED 2001			
0+00.00	LEN=0120				0+00.00	024 "DIA CIRC CONCR	0060	INSTALLED	2001
0+00.00	INSTALLED 2001				0+00.00	LEN=0060			
0+00.00					0+00.00	INSTALLED 2001			

DIR: E TOTAL LEN: 12.457 MI. DIST: 02-7 SR: 322
 LEFT MUN: ARMAGH T RIGHT MUN: ARMAGH T

015 "DIA CIRC CONCR LEN=0040 INSTALLED 2001 0113/0813		0112/0887	018 "DIA CIRC CONCR LEN=0030 INSTALLED 2001
BMS EN 44/0322/0113/0504 0113/0777 0 0 00000 0 00 0000+00 SCRABBLE RD		0112/0854	BMS EN 44/0322/0112/0581 0 0 00000 0 00 0000+00 SCRABBLE RD
BMSBG 44/0322/0113/0504 0113/0504		0112/0581	BMSBG 44/0322/0112/0581
018 "DIA CIRC CONCR LEN=0040 INSTALLED 2001 0113/0455 0 0 00000 0 00 0000+00 021266 FT		0112/0534	018 "DIA CIRC CONCR LEN=0040 INSTALLED 2001
LR 29		021210 FT	0 0 00000 0 00 0000+00
OP ID 44/1005/0250/0000 LENGTH(AH 1649 BK 2760) 0113/0000		0112/0000	OP ID 44/1005/0250/0000 LENGTH(AH 1692 BK 2627)
MAINTENANCE CROSSOVER R (CONN) 0103/2259		0102/2235	MAINTENANCE CROSSOVER R (CONN)
015 "DIA CIRC CONCR LEN=0050 INSTALLED 2001 0103/2200			
		0102/1290	018 "DIA CIRC CONCR LEN=0060 INSTALLED 1999
		0102/0436	018 "DIA CIRC CONCR LEN=0060 INSTALLED 1999
		0102/0150	018 "DIA CIRC CONCR LEN=0050 INSTALLED 1999
015 "DIA CIRC CONCR LEN=0040 INSTALLED 2001 0103/0137			
BMS EN 44/0322/0103/0000 0103/0089 0 0 00000 0 00 0000+00 018506 FT		0102/0091	BMS EN 44/0322/0102/0000
T839 OAK STR		018583 FT	0 0 00000 0 00 0000+00
BMSBG 44/0322/0103/0000		0102/0000	T839 OAK STR
LENGTH(AH 2760 BK 2158) 0103/0000			BMSBG 44/0322/0102/0000
018 "DIA CIRC CONCR LEN=0050 INSTALLED UNKN 0093/2111			LENGTH(AH 2627 BK 2075)
015 "DIA CIRC CONCR LEN=0050 INSTALLED 2001 0093/1033			
015 "DIA CIRC CONCR LEN=0050 INSTALLED 2001 0093/0856			
018 "DIA CIRC CONCR LEN=0050 INSTALLED 2001 0093/0360			
BMS EN 44/0322/0093/0000 0093/0306 0 0 00000 0 00 0000+00 016348 FT		0092/0306	BMS EN 44/0322/0092/0000
TWP ROUTE T-795		016508 FT	0 0 00000 0 00 0000+00
BMSBG 44/0322/0093/0000			TWP ROUTE T-795
			BMSBG 44/0322/0092/0000

DIR: E TOTAL LEN: 12.457 MI. DIST: 02-7 SR: 322
 LEFT MUN: ARMAGH T RIGHT MUN: ARMAGH T

Item Description	Stationing	Material	Length	Notes
LEN=0040 INSTALLED 2001	0051/1820			
018 "DIA CIRC CONCR	0050/1785			LEN=0040 INSTALLED UNKN
LEN=0030 INSTALLED UNKN	0051/1609			
018 "DIA CIRC CONCR	0051/1151			
LEN=0030 INSTALLED 2001	0051/0879			
018 "DIA CIRC CONCR	0050/0871			LEN=0100 INSTALLED 2001
LEN=0030 INSTALLED UNKN	0051/0550			
BRANCH OF LAUREL CREEK				BRANCH OF LAUREL CREEK
STRUCTURE LENGTH 10 FT				STRUCTURE LENGTH 10 FT
BMSID 44/0322/0050/0422	0051/0422			BMSID 44/0322/0050/0422
018 "DIA CIRC CONCR	0050/0192			LEN=0040 INSTALLED UNKN
LEN=0030 INSTALLED 2001	009847 FT			1 0 00029 0 04 0611+86
1 0 00029 0 04 0612+57	0050/0000			LENGTH(AH 2220 BK 1005) 009709 FT
LEN=0030 INSTALLED 2001	0040/0911			LEN=0040 INSTALLED UNKN
018 "DIA CIRC CONCR	0040/0655			LEN=0040 INSTALLED UNKN
LEN=0030 INSTALLED 2001	0041/0620			
018 "DIA CIRC CONCR	0040/0317			LEN=0040 INSTALLED UNKN
LEN=0030 INSTALLED 2001	0041/0333			
LAUREL CREEK				LAUREL CREEK
STRUCTURE LENGTH 16 FT				STRUCTURE LENGTH 16 FT
BMSID 44/0322/0040/0290	0041/0274			BMSID 44/0322/0040/0290
1 0 00029 0 04 0622+50	008704 FT			1 0 00029 0 04 0622+03
OLD 322 RD				STONE CREEK RD
(SR9402 SEG 0010/0000)				(T796)
LEN=0030 INSTALLED 2001	0040/0000			LENGTH(AH 1031 BK 2837)
018 "DIA CIRC CONCR	0030/2653			LEN=0040 INSTALLED UNKN
LEN=0040 INSTALLED UNKN	0030/2590			TRUCK ESCAPE LN
018 "DIA CIRC METAL				(SR9302 SEG 0010/0000)
LEN=0040 INSTALLED UNKN	0030/2520			018 "DIA CIRC CONCR
018 "DIA CIRC METAL	W0030/2424			LEN=0040 INSTALLED UNKN
LEN=0040 INSTALLED UNKN				RWIS SITE/AT SEVEN MT.

DIR: E TOTAL LEN: 12.457 MI. DIST: 02-7 SR: 322
 LEFT MUN: ARMAGH T RIGHT MUN: ARMAGH T

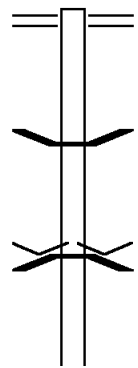
018 "DIA CIRC METAL LEN=0040 INSTALLED UNKN	0031/2323	0030/2290	018 "DIA CIRC CONCR LEN=0040 INSTALLED UNKN
018 "DIA CIRC METAL LEN=0040 INSTALLED UNKN	0031/2100	0030/2060	018 "DIA CIRC CONCR LEN=0040 INSTALLED UNKN
018 "DIA CIRC METAL LEN=0040 INSTALLED UNKN	0031/1881	0030/1952	018 "DIA CIRC CONCR LEN=0040 INSTALLED UNKN
018 "DIA CIRC METAL LEN=0040 INSTALLED UNKN	0031/1632	0030/1724	018 "DIA CIRC CONCR LEN=0100 INSTALLED UNKN
018 "DIA CIRC METAL LEN=0040 INSTALLED UNKN	0031/1330	0030/1503	018 "DIA CIRC CONCR LEN=0100 INSTALLED UNKN
OLD 322 RD (SR9402 SEG 0010/1875) CROSSOVER RD (CONN)	0031/1109	0030/0882	CROSSOVER RD (CONN)
1 0 00029 0 04 0652+20 005726 FT LENGTH(AH 2978 BK 2591)	0031/0000	0030/0835	018 "DIA CIRC CONCR LEN=0070 INSTALLED UNKN
		0030/0510	018 "DIA CIRC CONCR LEN=0050 INSTALLED UNKN
		0030/0412	018 "DIA CIRC CONCR LEN=0040 INSTALLED UNKN
		0030/0260	018 "DIA CIRC CONCR LEN=0050 INSTALLED UNKN
		005979 FT	1 0 00029 0 04 0649+14
		0030/0000	LENGTH(AH 2837 BK 2876)
		0020/2862	018 "DIA CIRC CONCR LEN=0050 INSTALLED UNKN
		0020/2581	018 "DIA CIRC CONCR LEN=0050 INSTALLED UNKN
018 "DIA CIRC CONCR LEN=0040 INSTALLED UNKN	2001 0021/2570		
018 "DIA CIRC CONCR LEN=0040 INSTALLED UNKN	0021/2057		
018 "DIA CIRC CONCR LEN=0040 INSTALLED UNKN	0021/1817		
018 "DIA CIRC CONCR LEN=0040 INSTALLED UNKN	0021/1564		
018 "DIA CIRC CONCR LEN=0040 INSTALLED UNKN	0021/1278		
018 "DIA CIRC CONCR LEN=0040 INSTALLED UNKN	0021/1021		

DIR: E TOTAL LEN: 12.457 MI. DIST: 02-7 SR: 322
 LEFT MUN: ARMAGH T RIGHT MUN: ARMAGH T

018 "DIA CIRC CONCR LEN=0040 INSTALLED UNKN 0021/0764	---								
018 "DIA CIRC CONCR LEN=0040 INSTALLED 2001 0021/0507	---								
1 0 00029 0 04 0677+71 003135 FT						003103 FT	1 0 00029 0 04 0677+71		
BRANCH LAUREL CREEK							BRANCH LAUREL CREEK		
STRUCTURE LENGTH 16 FT							STRUCTURE LENGTH 16 FT		
BMSID 44/0322/0020/0000							BMSID 44/0322/0020/0000		
LENGTH(AH 2591 BK 3135) 0021/0000	5	←	→	5		0020/0000	LENGTH(AH 2876 BK 3103)		
						0010/2901	018 "DIA CIRC CONCR LEN=0060 INSTALLED UNKN		
018 "DIA CIRC CONCR LEN=0040 INSTALLED UNKN 0011/2852	---								
						0010/2599	018 "DIA CIRC CONCR LEN=0060 INSTALLED UNKN		
018 "DIA CIRC CONCR LEN=0040 INSTALLED UNKN 0011/2556	---								
						0010/2332	018 "DIA CIRC CONCR LEN=0060 INSTALLED UNKN		
018 "DIA CIRC CONCR LEN=0040 INSTALLED UNKN 0011/2296	---								
						0010/2083	024 "DIA CIRC CONCR LEN=0050 INSTALLED UNKN		
018 "DIA CIRC CONCR LEN=0040 INSTALLED UNKN 0011/2073	---								
						0010/1839	018 "DIA CIRC CONCR LEN=0060 INSTALLED UNKN		
018 "DIA CIRC CONCR LEN=0040 INSTALLED UNKN 0011/1818	---								
						0010/1586	024 "DIA CIRC CONCR LEN=0060 INSTALLED UNKN		
018 "DIA CIRC CONCR LEN=0040 INSTALLED UNKN 0011/1576	---								
						0010/1289	018 "DIA CIRC CONCR LEN=0060 INSTALLED UNKN		
018 "DIA CIRC CONCR LEN=0040 INSTALLED UNKN 0011/1276	---								
018 "DIA CIRC CONCR LEN=0040 INSTALLED UNKN 0011/0978	---					0010/0978	018 "DIA CIRC CONCR LEN=0050 INSTALLED UNKN		
REST AREA PL									
(GOVT) 0011/0625	==								
REST AREA PL									
(GOVT) 0011/0095	==								
1 0 00029 0 04 0709+25 000000 FT						000000 FT	1 0 00029 0 04 0709+25		
NC TWENTY EIGHTH DIVISION HW						INTER-BK	NC TWENTY EIGHTH DIVISION HW		
TWENTY EIGHTH DIVISION INTER-BK							TWENTY EIGHTH DIVISION		
(SRO322 SEG 0841/2073)							(SRO322 SEG 0840/2120)		
MFC BEGIN = B							MFC BEGIN = B		
LENGTH(AH 3135 BK 0000) 0011/0000	5	←	→	5		0010/0000	BK-CENTRE (14)		
							LENGTH(AH 3103 BK 0000)		

EXTRACT DATE: 12/18/2023 ROADWAY MANAGEMENT SYSTEM PAGE NUMBER: 50
 PRINT DATE: 12/19/2023 SLD COUNTY/SR - ANNUAL PRINT COUNTY: MIFFLIN
 DIR: B TOTAL LEN: 3.344 MI. DIST: 02-7 SR: 305
 LEFT MUN: UNION T RIGHT MUN: UNION T

017656 FT



017656 FT MAIN ST
 0080/1589 (SR0655 SEG 0150/0000)

016067 FT

0080/0038 BMSBN 44/0305/0080/0000
 016067 FT 1 0 00261 0 01 0163+41
 VILLAGE: BELLEVILLE
 LITTLE KISHACOQUILLAS CR
 BMSBG 44/0305/0080/0000
 5 0080/0000 LENGTH(AH 1589 BK 2293)

012 "DIA CIRC METAL

DIR: B TOTAL LEN: 3.344 MI. DIST: 02-7 SR: 305
 LEFT MUN: UNION T RIGHT MUN: UNION T

Segment Description	Segment ID	Length (FT)	Material / Notes	Status
SHAWNEE DR (T738)	0070/0785	0070	0070/0815 LEN=0033 MECHANIC ST	INSTALLED UNKN
1 0 00261 0 01 0140+48 SHAWNEE DR (T738)	013774	013774	013774 FT	
	0070/0000		0070/0000 LENGTH(AH 2293 BK 3034)	
	0060/1702		018 " DIA CIRC CONCR LEN=0030	INSTALLED UNKN
	0060/0937		030 " DIA CIRC CONCR LEN=0054	INSTALLED UNKN
010740 FT	010740	010740	1 0 00261 0 01 0110+14 LENGTH(AH 3034 BK 2360)	
	0050/2259		018 " DIA CIRC CONCR LEN=0030	INSTALLED UNKN
	0050/1633		WEST BACK MOUNTAIN RD (T451)	
	0050/1619		018 " DIA CIRC CONCR LEN=0040	INSTALLED UNKN
EAST BACK MOUNTAIN RD (SR4006 SEG 0010/0000)	0050/0997			
	0050/0868		018 " DIA CIRC CONCR LEN=0046	INSTALLED UNKN
	0050/0592		018 " DIA CIRC CONCR LEN=0047	INSTALLED UNKN
	0050/0562		WENGERD RD (TWP)	
	0050/0257		018 " DIA CIR PLASTIC LEN=0060	INSTALLED UNKN
008380 FT	008380	008380	1 0 00261 0 01 0086+54 LENGTH(AH 2360 BK 2616)	
SUNSET DR (PRDR)	0040/2540			
	0040/1955		015 " DIA CIRC CONCR LEN=0035	INSTALLED UNKN
	0040/1706		036 " DIA CIR PLASTIC LEN=0100	INSTALLED UNKN
	0040/1618		018 " DIA CIR PLASTIC LEN=0060	INSTALLED UNKN
	0040/1414		015 " H 20 " W ELLIP METAL LEN=0035	INSTALLED UNKN
			015 " DIA CIRC CONCR	

EXTRACT DATE: 12/18/2023
PRINT DATE: 12/19/2023

ROADWAY MANAGEMENT SYSTEM
SLD COUNTY/SR - ANNUAL PRINT

PAGE NUMBER: 48
COUNTY: MIFFLIN

DIR: B TOTAL LEN: 3.344 MI.
LEFT MUN: UNION T

DIST: 02-7 SR: 305
RIGHT MUN: UNION T

	0040/1156	LEN=0046	INSTALLED UNKN
		015" DIA	CIRC METAL
	0040/0721	LEN=0048	INSTALLED UNKN
		018" DIA	CIRC METAL
	0040/0490	LEN=0035	INSTALLED UNKN
		015"H 20"W	ELLIP METAL
005764 FT	0040/0200	LEN=0032	INSTALLED UNKN
	005764 FT	1 0 00261 0 01 0060+38	
	0040/0000	LENGTH(AH 2616 BK 2519)	
		020"H 28"W	ELLIP METAL
	0030/2383	LEN=0045	INSTALLED UNKN
		018" DIA	CIR PLASTIC
	0030/1633	LEN=0036	INSTALLED UNKN
		020"H 28"W	ELLIP METAL
	0030/1537	LEN=0039	INSTALLED UNKN
		018" DIA	CIRC METAL
	0030/1148	LEN=0050	INSTALLED UNKN
		015"H 20"W	ELLIP METAL
	0030/0630	LEN=0039	INSTALLED UNKN
		012"H 18"W	ELLIP METAL
003245 FT	0030/0140	LEN=0045	INSTALLED UNKN
	003245 FT	1 0 00261 0 01 0035+19	
	0030/0000	LENGTH(AH 2519 BK 2389)	
		012"H 18"W	ELLIP METAL
	0020/2185	LEN=0045	INSTALLED UNKN
		015"H 20"W	ELLIP METAL
	0020/0817	LEN=0039	INSTALLED UNKN
		015"H 20"W	ELLIP METAL
	0020/0637	LEN=0040	INSTALLED UNKN
		015"H 20"W	ELLIP METAL
000856 FT	0020/0375	LEN=0040	INSTALLED UNKN
	000856 FT	1 0 00261 0 01 0011+30	
	0020/0000	LENGTH(AH 2389 BK 0856)	
		018" DIA	CIRC METAL
	0010/0721	LEN=0035	INSTALLED UNKN
		024" DIA	CIR PLASTIC
	0010/0470	LEN=0035	INSTALLED UNKN
		018" DIA	CIRC CONCR
	0010/0277	LEN=0040	INSTALLED UNKN
000000 FT	000000 FT	1 0 00261 0 00 0000+00	
		NC GREENWOOD RD	
	INTER-BK	SR 0305 SH	
		(SR0305 SEG 0600/1652)	
		MFC BEGIN = D	
		BK-HUNTINGDON (31)	
	0010/0000	LENGTH(AH 0856 BK 0000)	

EXTRACT DATE: 12/18/2023 ROADWAY MANAGEMENT SYSTEM PAGE NUMBER: 47
 PRINT DATE: 12/19/2023 SLD COUNTY/SR - ANNUAL PRINT COUNTY: MIFFLIN
 DIR: B TOTAL LEN: 26.627 MI. DIST: 02-7 SR: 103
 LEFT MUN: LEWISTOWN B RIGHT MUN: LEWISTOWN B

JUNIATA ST
 (SR3002 SEG 0070/2901) 0556/1635

140593 FT



140593 FT MARKET ST
 (SR1005 SEG 0010/0000)
 JUNIATA ST
 (SR3006 SEG 0010/0000)
 0556/1635 BMSID 44/0103/0556/0801
 0556/1563 SIGN STRUCTURE
 BMSID 44/0103/0556/1356
 0556/1356 LEWISTOWN
 GRANVILLE T
 0 0 00000 0 00 0000+00
 JUNIATA RIVER

DIR: B TOTAL LEN: 26.627 MI. DIST: 02-7 SR: 103
 LEFT MUN: GRANVILLE T RIGHT MUN: GRANVILLE T

INDUS DEVELOP AUTH RD
 (PRDR)

0556/0711

DUQUESNE WAY
 (T854)

138958 FT

0556/0000

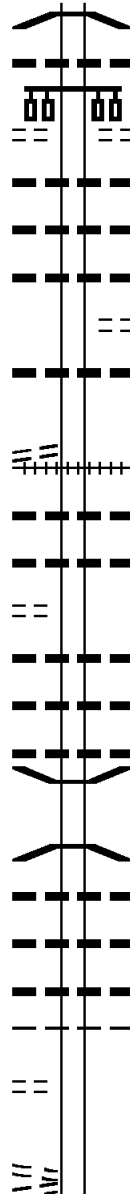
HELEN ST
 (T859)

0550/2216

VIADUCT WY
 (BORO)
 FIRST ST
 (BORO)
 DELAWARE AV
 (BORO)

0550/0740

0550/0174



0556/0801 BMSBG 44/0103/0556/0801
 018 "DIA CIRC CONCR
 0556/0781 LEN=0030 INSTALLED 2003
 BELLE AV
 (T860)
 0556/0711 018 "DIA CIRC CONCR
 LEN=0030 INSTALLED 2003
 0556/0550 018 "DIA CIRC CONCR
 LEN=0030 INSTALLED 2003
 0556/0474 018 "DIA CIRC CONCR
 LEN=0030 INSTALLED 2003
 0556/0398 018 "DIA CIRC CONCR
 LEN=0030 INSTALLED 2003
 BELLE AV
 (T860)
 0556/0256 018 "DIA CIRC CONCR
 LEN=0030 INSTALLED 2003
 0556/0202 138958 FT 0 0 0000 0 00 0000+00
 138958 FT
 NC BELLE AV
 0556/0000 LENGTH(AH 1635 BK 2528)
 (AAR 506471R)#TRKS 01
 0550/2327 018 "DIA CIRC CONCR
 0550/2310 LEN=0040 INSTALLED UNKN
 018 "DIA CIRC CONCR
 0550/2284 LEN=0040 INSTALLED UNKN
 0550/2164 018 "DIA CIRC CONCR
 LEN=0030 INSTALLED UNKN
 0550/1770 018 "DIA CIRC CONCR
 LEN=0045 INSTALLED UNKN
 022 "DIA CIRC CONCR
 0550/1522 LEN=0045 INSTALLED UNKN
 0550/1469 BMSFN 44/0103/0550/1208
 1 0 00470 0 01 0244+97
 NORFOLK SOUTHERN RAI RR
 0550/1208 BMSBG 44/0103/0550/1208
 018 "DIA CIRC CONCR
 0550/1169 LEN=0058 INSTALLED UNKN
 018 "DIA CIRC CONCR
 0550/0997 LEN=0040 INSTALLED UNKN
 018 "DIA CIRC CONCR
 0550/0785 LEN=0040 INSTALLED UNKN
 GRANVILLE
 0550/0762 JUNIATA TERRACE B

NC DELAWARE AV

DIR: B TOTAL LEN: 26.627 MI. DIST: 02-7 SR: 103
 LEFT MUN: JUNIATA TERRACE B RIGHT MUN: JUNIATA TERRACE B

136430 FT

136430 FT 1 0 00470 0 01 0244+97
 0550/0000 LENGTH(AH 2528 BK 1087)
 JUNIATA TERRACE
 0540/1045 GRANVILLE T
 036 " DIA CAST IRON
 0540/1014 LEN=0075 INSTALLED UNKN

135343 FT

135343 FT 1 0 00470 0 01 0234+80
 NC F I RST AV
 SHERWOOD DR
 (SR0333 SEG 0010/0000)
 0540/0000 LENGTH(AH 1087 BK 3517)
 0530/2795 015 " DIA CIRC CONCR
 LEN=0045 INSTALLED UNKN
 0530/2350 015 " DIA CIR PLASTIC
 LEN=0045 INSTALLED UNKN
 0530/2065 018 " DIA CIRC CONCR
 LEN=0045 INSTALLED UNKN
 0530/1730 012 " DIA CIRC CONCR
 LEN=0050 INSTALLED UNKN
 0530/1407 018 " DIA CAST IRON
 LEN=0043 INSTALLED UNKN
 0530/0990 012 " DIA CIRC CONCR
 LEN=0045 INSTALLED UNKN
 0530/0446 018 " DIA CAST IRON
 LEN=0038 INSTALLED UNKN

ROUND HOUSE RD
 (T750)

0530/0381
 131826 FT

131826 FT 1 0 00470 0 01 0199+00
 GRANVILLE RUN RD
 (T311)
 0530/0000 LENGTH(AH 3517 BK 2383)
 TRIB JUNIATA RIVER
 STRUCTURE LENGTH 10 FT
 0520/2285 BMSID 44/0103/0520/2285
 0520/1570 018 " DIA CAST IRON
 LEN=0060 INSTALLED UNKN
 0520/0777 018 "H 12" W CON BOX CUL
 LEN=0060 INSTALLED UNKN
 0520/0270 018 " DIA CAST IRON
 LEN=0060 INSTALLED UNKN
 129443 FT 1 0 00470 0 01 0174+89
 NC SR 0103 SH
 0520/0000 LENGTH(AH 2383 BK 2184)
 018 " DIA CAST IRON
 0510/2000 LEN=0060 INSTALLED UNKN

129443 FT

DIR: B TOTAL LEN: 26.627 MI. DIST: 02-7 SR: 103
 LEFT MUN: GRANVILLE T RIGHT MUN: GRANVILLE T

0510/1936	024 " DIA	CIRC CONCR	LEN=0060	INSTALLED	UNKN
0510/1354	018 " DIA	CAST IRON	LEN=0045	INSTALLED	UNKN
0510/1292	RACE TRACK RD	(T740)			
0510/1115	018 " DIA	CAST IRON	LEN=0045	INSTALLED	UNKN
0510/0875	018 " DIA	CAST IRON	LEN=0045	INSTALLED	UNKN
0510/0590	012 " DIA	CIRC METAL	LEN=0060	INSTALLED	UNKN
0510/0501	048"H 48"W	CON BOX CUL	LEN=0035	INSTALLED	UNKN
0510/0195	018 " DIA	CIRC METAL	LEN=0045	INSTALLED	UNKN
127259 FT	1 0 00470	0 01 0153+05			
	BAILOR DR	(T779)			
	NC FA	IRVIEW RD			
0510/0000	LENGTH(AH	2184 BK 2814)			
0500/2725	018 " DIA	CIRC CONCR	LEN=0042	INSTALLED	UNKN
0500/1785	024 " DIA	CAST IRON	LEN=0068	INSTALLED	UNKN
0500/1482	018 " DIA	CIRC METAL	LEN=0037	INSTALLED	UNKN
0500/0562	036"H 36"W	ELLIP METAL	LEN=0100	INSTALLED	UNKN
0500/0175	018 " DIA	CAST IRON	LEN=0045	INSTALLED	UNKN
124445 FT	1 0 00470	0 01 0124+91			
0500/0000	LENGTH(AH	2814 BK 2663)			
0490/2520	018 " DIA	CIRC ALUMIN	LEN=0036	INSTALLED	UNKN
0490/2000	018 " DIA	CIRC ALUMIN	LEN=0043	INSTALLED	UNKN
0490/1509	018 " DIA	CAST IRON	LEN=0045	INSTALLED	UNKN
0490/1483	018 " DIA	CIRC ALUMIN	LEN=0045	INSTALLED	UNKN
0490/1223	018 " DIA	CIRC ALUMIN	LEN=0036	INSTALLED	UNKN
0490/0367	018 " DIA	CIRC ALUMIN	LEN=0036	INSTALLED	UNKN

NORTH RIVER RD
(T335)

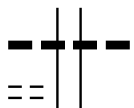
DIR: B TOTAL LEN: 26.627 MI. DIST: 02-7 SR: 103
 LEFT MUN: GRANVILLE T RIGHT MUN: GRANVILLE T

Stationing	Length (FT)	Material	Notes
121782 FT			
0490/0000	0490	018" DIA CIRC CONCR	LEN=0041 INSTALLED UNKN
0480/1778	1778	018" DIA CIRC PLASTIC	LEN=0053 INSTALLED 1998
0480/1335	1335	018" DIA CIRC METAL	LEN=0054 INSTALLED UNKN
0480/1070	1070	017" DIA CAST IRON	LEN=0042 INSTALLED UNKN
0480/0837	0837	018" DIA CIRC CONCR	LEN=0039 INSTALLED UNKN
JENKIN LN (T764)			
0480/0677	0677		
119756 FT			
0480/0463	0463	018" DIA CIRC CONCR	LEN=0036 INSTALLED UNKN
0480/0170	0170	018" DIA CAST IRON	LEN=0039 INSTALLED UNKN
119756 FT			
0480/0000	0000	018" DIA CIRC CONCR	LEN=0047 INSTALLED UNKN
0470/2691	2691	018" DIA CIRC CONCR	LEN=0036 INSTALLED UNKN
0470/2033	2033	018" DIA CIRC CONCR	LEN=0036 INSTALLED UNKN
0470/1689	1689	018" DIA CIRC CONCR	LEN=0051 INSTALLED UNKN
0470/1509	1509	018" DIA CIRC CONCR	LEN=0042 INSTALLED UNKN
0470/1010	1010	018" DIA CIRC CONCR	LEN=0036 INSTALLED UNKN
0470/0794	0794	018" DIA CIRC CONCR	LEN=0063 INSTALLED UNKN
0470/0482	0482	018" DIA CAST IRON	LEN=0039 INSTALLED UNKN
0470/0066	0066	018" DIA CIRC CONCR	LEN=0072 INSTALLED UNKN
116822 FT			
0470/0000	0000	018" DIA CIRC CONCR	LEN=0072 INSTALLED UNKN
0460/2811	2811	018" DIA CIRC CONCR	LEN=0055 INSTALLED UNKN
0460/2490	2490	036" DIA CIRC CONCR	LEN=0058 INSTALLED UNKN
0460/2276	2276	018" DIA CIRC CONCR	LEN=0072 INSTALLED UNKN
MILLER LN (T776)			
1 0 00470 0 00 0046+97	116822 FT		
GRANVILLE RD (T708)			

DIR: B TOTAL LEN: 26.627 MI. DIST: 02-7 SR: 103
 LEFT MUN: GRANVILLE T RIGHT MUN: GRANVILLE T

MALTA PARK RD
(T376)

0460/1544



0460/1576 018 "DIA CIRC CONCR
 LEN=0054 INSTALLED UNKN

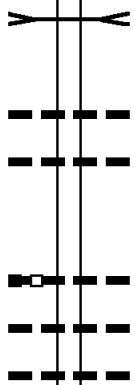
113831 FT

0460/0931 018 "DIA CIRC CONCR
 LEN=0060 INSTALLED UNKN
 0460/0601 018 "DIA CIRC CONCR
 LEN=0060 INSTALLED UNKN

113831 FT 1 0 00470 0 00 0017+32
 MINEHART RUN
 STRUCTURE LENGTH 20 FT
 BMSID 44/0103/0460/0000
 LENGTH(AH 2991 BK 1706)

SNOOKS HILL RD
(T709)

0450/0000



0450/0793 018 "DIA CIRC CONCR
 LEN=0048 INSTALLED UNKN
 0450/0215 024 "DIA CIRC CONCR
 LEN=0054 INSTALLED UNKN
 112125 FT 1 0 00470 0 00 0000+00
 018 "DIA CIRC CONCR
 LEN=0060 INSTALLED 2003

NC GRANVILLE RD
 0450/0000 LENGTH(AH 1706 BK 2463)
 024 "DIA CIRC CONCR
 0440/2119 LEN=0060 INSTALLED UNKN
 015 "DIA CIRC CONCR
 0440/1626 LEN=0045 INSTALLED UNKN

109662 FT

0440/0029 018 "DIA CIRC ALUMIN
 LEN=0045 INSTALLED UNKN
 109662 FT 1 0 00603 0 01 0423+71
 0440/0000 LENGTH(AH 2463 BK 2364)
 048 "DIA CIRC CONCR
 0430/2075 LEN=0060 INSTALLED UNKN

ANDERSON RD
(T336)

0430/0812



0430/0860 036 "DIA CIRC CONCR
 LEN=0048 INSTALLED UNKN

107298 FT

107298 FT 1 0 00603 0 01 0400+07
 NC SR 0103 SH

DIR: B TOTAL LEN: 26.627 MI. DIST: 02-7 SR: 103
 LEFT MUN: GRANVILLE T RIGHT MUN: GRANVILLE T

		5	0430/0000	LENGTH(AH 2364 BK 2608)
			0420/2473	018 "DIA CIRC CONCR
			0420/2185	LEN=0045 INSTALLED UNKN
			0420/2047	GRANVILLE
			0420/1420	BRATTON T
			0420/0624	036 "DIA CIRC CONCR
			0420/0446	LEN=0045 INSTALLED UNKN
			0420/0090	018 "DIA CIRC CONCR
104690 FT			104690 FT	LEN=0045 INSTALLED UNKN
		5	0420/0000	1 0 00603 0 01 0373+99
			0410/2050	LENGTH(AH 2608 BK 2622)
			0410/1536	018 "DIA CIRC CONCR
				LEN=0045 INSTALLED UNKN
				024 "DIA CIRC CONCR
				LEN=0045 INSTALLED UNKN
102068 FT			102068 FT	1 0 00603 0 01 0347+77
		5	0410/0000	LENGTH(AH 2622 BK 2289)
			0400/2289	024 "DIA CIRC ALUMIN
			0400/2134	LEN=0045 INSTALLED UNKN
				036 "DIA CIRC ALUMIN
				LEN=0045 INSTALLED UNKN
			0400/0934	018 "DIA CIRC METAL
			0400/0742	LEN=0045 INSTALLED UNKN
			0400/0444	018 "DIA CIRC METAL
099779 FT			099779 FT	LEN=0045 INSTALLED UNKN
				1 0 00603 0 01 0324+88
				018 "DIA CIRC METAL
		5	0400/0000	LEN=0048 INSTALLED UNKN
			0390/2626	LENGTH(AH 2289 BK 2984)
			0390/2586	018 "DIA CIRC METAL
				LEN=0060 INSTALLED UNKN
				030"H 54"W ELLIP METAL
				LEN=0060 INSTALLED UNKN

Stationing	Material	Length	Notes
0390/2012	018" DIA CIR PLASTIC	LEN=0045	INSTALLED 1997
0390/1872	015" DIA CIRC METAL	LEN=0045	INSTALLED UNKN
0390/1401	015" DIA CIRC METAL	LEN=0045	INSTALLED UNKN
0390/1285	018" DIA CIRC ALUMIN	LEN=0045	INSTALLED UNKN
0390/0770	024" DIA CIR PLASTIC	LEN=0055	INSTALLED 2022
0390/0387	030" DIA CIR PLASTIC	LEN=0060	INSTALLED 2014
096795 FT	1 0 00603 0 00 0295+04		LONGFELLOW RD
0390/0000	024" DIA CIRC CONC	LENGTH(AH 2984 BK 1112)	
0380/0678	024" DIA CIRC CONC	LEN=0070	INSTALLED UNKN
0380/0170	024" DIA CIRC CONC	LEN=0055	INSTALLED UNKN
0380/0054	SHORT LOOP RD	(T799)	
095683 FT	1 0 00603 0 00 0257+45		GAS LINE DR
0380/0000	018" DIA CIRC CONC	LENGTH(AH 1112 BK 2753)	
0370/2285	024" DIA CIRC CONC	LEN=0055	INSTALLED UNKN
0370/1804	024" DIA CIRC CONC	LEN=0055	INSTALLED UNKN
0370/1777	036" DIA CIRC CONC	LEN=0045	INSTALLED UNKN
0370/1745	COLD SPRING RD	(T797)	
0370/1310	036" DIA CIRC CONC	LEN=0050	INSTALLED UNKN
0370/1024	PINE GLENN RD	(T344)	
0370/0366	024" DIA CIRC CONC	LEN=0075	INSTALLED UNKN
0370/0102	024" DIA CIRC CONC	LEN=0065	INSTALLED UNKN
092930 FT	1 0 00603 0 00 0230+22		BOSSINGER RD
0370/0000	045" DIA CIRC CONC	LENGTH(AH 2753 BK 2438)	
0360/1933	045" DIA CIRC CONC	LEN=0060	INSTALLED UNKN

DIR: B TOTAL LEN: 26.627 MI. DIST: 02-7 SR: 103
 LEFT MUN: BRATTON T RIGHT MUN: BRATTON T

(TBK) RIVER RD
 (T477)

0360/0530

090492 FT

OLD 103 RD
 (T714)

0350/1012

087674 FT

085555 FT

0360/0928	072" H 72" W CONCR ARCH
0360/0530	LEN=0150 INSTALLED UNKN
0360/0491	BIG HILL RD
0360/0005	(T716)
090492 FT	018" DIA CIRC CONCR
090492 FT	LEN=0055 INSTALLED UNKN
0360/0000	018" DIA CIRC CONCR
0350/2490	LEN=0055 INSTALLED UNKN
0350/2238	1 0 00603 0 00 0206+04
0350/1890	VILLAGE: LONGFELLOW
0350/1262	LENTH(AH 2438 BK 2818)
0350/0976	024" DIA CIRC CONCR
0350/0346	LEN=0045 INSTALLED UNKN
0350/0328	018" DIA CIRC CONCR
0350/0000	LEN=0045 INSTALLED UNKN
0340/1982	018" DIA CIRC CONCR
0340/1453	LEN=0045 INSTALLED UNKN
0340/0976	018" DIA CIRC CONCR
0340/0393	LEN=0040 INSTALLED UNKN
0340/0032	018" DIA CIRC CONCR
085555 FT	LEN=0040 INSTALLED UNKN
085555 FT	BMSFN 44/0103/0340/0000
085555 FT	1 0 00603 0 00 0156+59
085555 FT	NC P I NE GLENN RD
085555 FT	BRANCH JUNIATA RIVER
085555 FT	BMSBG 44/0103/0340/0000
085555 FT	LENTH(AH 2119 BK 2818)
085555 FT	SHORT RD
085555 FT	(T795)
085555 FT	018" DIA CIRC CONCR
085555 FT	LEN=0070 INSTALLED UNKN

DIR: B TOTAL LEN: 26.627 MI. DIST: 02-7 SR: 103
 LEFT MUN: BRATTON T RIGHT MUN: BRATTON T

Location	Segment ID	Length (FT)	Material	Status
	0330/1795		CARLISLE GAP RD (T796)	
	0330/0924		018" DIA CIRC CONCR LEN=0045	INSTALLED UNKN
FARM VIEW LN (T308)	0330/0728	082737	018" DIA CIRC CONCR LEN=0045	INSTALLED UNKN
	0330/0308	082737	1 0 00603 0 00 0128+23	
	0330/0000		LENGTH(AH 2818 BK 2316) 036" DIA CIRC CONCR	
	0320/1750		LEN=0050	INSTALLED UNKN
HORNINGFORD RD (T307)	0320/1292			
	0320/1270		018" DIA CIRC CONCR LEN=0050	INSTALLED UNKN
	0320/0730		018" DIA CIRC CONCR LEN=0050	INSTALLED UNKN
	0320/0212	080421	018" DIA CIRC CONCR LEN=0050	INSTALLED UNKN
	080421		1 0 00603 0 00 0104+98	
	0320/0000		072" DIA CIRC ALUMIN LEN=0048	INSTALLED UNKN
	0310/2073		LENGTH(AH 2316 BK 2536) 018" DIA CIRC CONCR	
	0310/1810		LEN=0035	INSTALLED UNKN
	0310/1321		018" DIA CIRC CONCR LEN=0045	INSTALLED UNKN
	0310/1171		018" DIA CIRC CONCR LEN=0050	INSTALLED UNKN
	0310/0777		PLEASANT VIEW RD (T305) BROAD LANE RD (T306)	
	0310/0376	077885	018" DIA CIRC CONCR LEN=0060	INSTALLED UNKN
	077885		1 0 00603 0 00 0079+63	
	0310/0000		NC SR 0103 SH LENGTH(AH 2536 BK 2734)	
	0300/2442		030" DIA CIRC CONCR LEN=0075	INSTALLED UNKN
RIDGE RD (T333)	0300/0663			
	0300/0316		018" DIA CIRC METAL LEN=0060	INSTALLED UNKN

DIR: B TOTAL LEN: 26.627 MI. DIST: 02-7 SR: 103
 LEFT MUN: BRATTON T RIGHT MUN: BRATTON T

Stationing	Description	Material	Length	Status
075151 FT				
0300/0000	LENGTH(AH 2734 BK 1960)	015" DIA CIRC METAL		
0290/1773	LEN=0058	INSTALLED		UNKN
0290/1250	LEN=0065	INSTALLED		UNKN
	COCHRAN ST (T367)			
0290/0237	018" DIA CIRC METAL			
0290/0111	LEN=0075	INSTALLED		UNKN
073191 FT				
0290/0000	LENGTH(AH 1960 BK 1499)	018" DIA CIRC METAL		
0280/1475	LEN=0050	INSTALLED		UNKN
0280/1301	LEN=0030	INSTALLED		UNKN
0280/1066	LEN=0045	INSTALLED		UNKN
	COCHRAN ST (T367)			
0280/0822	018" DIA CIRC ALUMIN			
0280/0393	LEN=0045	INSTALLED		UNKN
071692 FT	2 0 44003 0 00 0718+76			
	VILLAGE: MATTAWANNA			
	NC MA TAWANNA RD			
0280/0000	LENGTH(AH 1499 BK 2563)	018" DIA CIR PLASTIC		
0270/2461	LEN=0030	INSTALLED		1998
	018" DIA CIRC ALUMIN			
0270/1310	LEN=0045	INSTALLED		UNKN
	018" DIA CIRC ALUMIN			
0270/0215	LEN=0045	INSTALLED		UNKN
069129 FT	2 0 44003 0 00 0693+13			
	018" DIA CIRC ALUMIN			
0270/0000	LENGTH(AH 2563 BK 2653)			
	LEN=0045	INSTALLED		UNKN
0260/1885	LEN=0045	INSTALLED		UNKN

1 0 00603 0 00 0032+90 073191 FT
 JOHN ST
 (SR3014 SEG 0010/2800) 0290/0000

RAILROAD AL
 (TWP) 0280/1058

DIR: B TOTAL LEN: 26.627 MI. DIST: 02-7 SR: 103
 LEFT MUN: BRATTON T RIGHT MUN: BRATTON T

	0260/0785	018 " DIA CIRC ALUMIN LEN=0045 INSTALLED UNKN
	0260/0700	018 " DIA CIRC ALUMIN LEN=0045 INSTALLED UNKN
	0260/0600	048 " DIA CIRC ALUMIN LEN=0045 INSTALLED UNKN
066476 FT	0260/0014	BMSSEN 44/0103/0260/0000
	066476 FT	2 0 44003 0 00 0666+73 TRIB JUNIATA RIVER BMSBG 44/0103/0260/0000
	0260/0000	LENGTH(AH 2653 BK 2662) PLEASANT VIEW RD
	0250/2538	(T305)
	0250/0938	018 " DIA CIRC ALUMIN LEN=0040 INSTALLED 2012
	0250/0676	015 " DIA CIR PLASTIC LEN=0030 INSTALLED UNKN
	0250/0655	LICKING CREEK RD (T328)
	0250/0651	024 " DIA CIR PLASTIC LEN=0045 INSTALLED 1996
063814 FT	063814 FT	2 0 44003 0 00 0640+03
	0250/0000	LENGTH(AH 2662 BK 2484) 020"H 30"W ELLIP ALUM
	0240/2376	LEN=0045 INSTALLED UNKN
	0240/1747	020"H 30"W ELLIP ALUM LEN=0045 INSTALLED UNKN
	0240/0723	018 " DIA CIR PLASTIC LEN=0040 INSTALLED 2012
	0240/0443	018 " DIA CIR PLASTIC LEN=0040 INSTALLED 2012
	0240/0126	018 " DIA CIRC ALUMIN LEN=0030 INSTALLED UNKN
061330 FT	061330 FT	2 0 44003 0 00 0615+19
	0240/0000	029"H 42"W ELLIP METAL LEN=0040 INSTALLED 2012
	0230/2220	LENGTH(AH 2484 BK 2515) 029"H 42"W ELLIP METAL LEN=0050 INSTALLED 2012
		018 " DIA CIRC ALUMIN

DIR: B TOTAL LEN: 26.627 MI. DIST: 02-7 SR: 103
 LEFT MUN: BRATTON T RIGHT MUN: BRATTON T

Station	Length	Material	Notes
	0230/1046	LEN=0030	INSTALLED UNKN
058815 FT	058815 FT	2 0 44003	0 00 0589+92
		029"H 42"W	ELLIP METAL
		LEN=0060	INSTALLED 2014
	0230/0000	LENGTH(AH	2515 BK 2591)
		018"DIA	CIR PLASTIC
	0220/2440	LEN=0080	INSTALLED 1998
		030"DIA	CIRC ALUMIN
	0220/1861	LEN=0060	INSTALLED UNKN
		036"DIA	CIRC ALUMIN
	0220/1832	LEN=0060	INSTALLED UNKN
		048"DIA	CIRC ALUMIN
056224 FT	0220/0472	LEN=0060	INSTALLED UNKN
	056224 FT	2 0 44003	0 00 0564+01
	0220/0000	LENGTH(AH	2591 BK 2804)
		024"DIA	CAST IRON
	0210/2239	LEN=0033	INSTALLED UNKN
		018"DIA	CIR PLASTIC
	0210/1745	LEN=0045	INSTALLED 2012
		018"DIA	CIRC ALUMIN
	0210/1627	LEN=0040	INSTALLED UNKN
		015"DIA	CIRC ALUMIN
	0210/1355	LEN=0030	INSTALLED UNKN
		015"DIA	CIRC METAL
	0210/1269	LEN=0030	INSTALLED UNKN
		018"DIA	CIRC ALUMIN
	0210/0882	LEN=0030	INSTALLED UNKN
053420 FT	053420 FT	2 0 44003	0 00 0535+97
	0210/0000	LENGTH(AH	2804 BK 1938)
		015"DIA	CIRC ALUMIN
	0200/1396	LEN=0045	INSTALLED UNKN
		015"DIA	CIRC ALUMIN
	0200/0842	LEN=0045	INSTALLED UNKN
		018"DIA	CIRC ALUMIN
	0200/0518	LEN=0030	INSTALLED UNKN
		018"DIA	CIRC ALUMIN
051482 FT	0200/0405	LEN=0033	INSTALLED UNKN
	051482 FT	2 0 44003	0 00 0516+59
	0200/0000	LENGTH(AH	1938 BK 2809)
		018"DIA	CIRC ALUMIN
	0190/2756	LEN=0040	INSTALLED UNKN
		018"DIA	CIRC ALUMIN
	0190/2328	LEN=0040	INSTALLED UNKN
		JONES LN	

Stationing	Right of Way	Material	Length	Notes
	0190/1772 (TWP)	018" DIA CIRC ALUMIN		
	0190/1756	LEN=0045 INSTALLED UNKN		
	0190/0981	036" DIA CIRC ALUMIN		
	0190/0390	LEN=0045 INSTALLED UNKN		
048673 FT	048673 FT	015" DIA CIRC ALUMIN		
	048673 FT	2 0 44003 0 00 0488+36		
	0190/0000	015" DIA CIRC ALUMIN		
	0190/0000	LEN=0045 INSTALLED UNKN		
	0180/2008	0103 SH LENGTH(AH 2809 BK 2522)		
	0180/1519	036" DIA CIRC CONCR		
	0180/1058	LEN=0045 INSTALLED UNKN		
	0180/0602	015" DIA CIRC ALUMIN		
	0180/0327	LEN=0045 INSTALLED UNKN		
	0180/0324	BRATTON WAYNE T		
046151 FT	046151 FT	095"H 72"W OTHER STRUC		
	0180/0000	LEN=0044 INSTALLED UNKN		
	0170/3273	2 0 44003 0 00 0463+12		
	0170/3008	015" DIA CIRC ALUMIN		
	0170/2818	LEN=0045 INSTALLED UNKN		
	0170/2519	015" DIA CIRC ALUMIN		
	0170/2056	LEN=0030 INSTALLED UNKN		
	0170/1830	018" DIA CIRC PLASTIC		
	0170/1464	LEN=0040 INSTALLED 2012		
	042849 FT	015" DIA CIRC OTHER		
	0170/0000	LEN=0048 INSTALLED UNKN		
	0170/0000	RYDE RD (TB39)		
	0170/0000	015" DIA CIRC ALUMIN		
	0170/0000	LEN=0045 INSTALLED UNKN		
	0170/0000	015" DIA CIRC ALUMIN		
	0170/0000	LEN=0045 INSTALLED UNKN		
042849 FT	042849 FT	2 0 44003 0 00 0430+14		
	0170/0000	VILLAGE: RYDE		
	0170/0000	048"H 48"W ELLIP ALUM		
	0170/0000	LEN=0075 INSTALLED UNKN		
	0170/0000	NC RYDE RD		
	0170/0000	LENGTH(AH 3302 BK 3547)		

DIR: B TOTAL LEN: 26.627 MI. DIST: 02-7 SR: 103
 LEFT MUN: WAYNE T RIGHT MUN: WAYNE T

WHARTON RD
 (T303)

0160/1004

039302 FT

037309 FT

034818 FT

---	---	0160/2071	015 " DIA CIRC METAL LEN=0030 INSTALLED UNKN
---	---	0160/1084	024 " DIA CIRC METAL LEN=0030 INSTALLED UNKN
==			
---	---	0160/0350	015 " DIA CIRC METAL LEN=0030 INSTALLED UNKN
		039302 FT	2 0 44003 0 00 0394+64
---	---	0160/0000	072 " DIA CIRC METAL LEN=0060 INSTALLED 2003 LENGTH(AH 3547 BK 1993)
		037309 FT	2 0 44003 0 00 0374+28
---	---	0150/0000	LENGTH(AH 1993 BK 2491)
---	---	0140/1356	015 " DIA CIRC METAL LEN=0030 INSTALLED UNKN
	==		
		0140/0564	SUGAR VALLEY RD (T301)
---	---	0140/0402	015 " DIA CIRC METAL LEN=0030 INSTALLED UNKN
		034818 FT	2 0 44003 0 00 0349+37
---	---	0140/0000	LENGTH(AH 2491 BK 3072)
---	---	0130/2935	036 " DIA CIRC METAL LEN=0060 INSTALLED UNKN
---	---	0130/2335	018 " DIA CIR PLASTIC LEN=0040 INSTALLED 2010
---	---	0130/0774	024 " DIA CIR PLASTIC LEN=0030 INSTALLED UNKN
---	---	0130/0350	015 " DIA CIRC METAL LEN=0030 INSTALLED UNKN
			024 " DIA CIRC METAL

DIR: B TOTAL LEN: 26.627 MI. DIST: 02-7 SR: 103
 LEFT MUN: WAYNE T RIGHT MUN: WAYNE T

WHARTON RD
 (T303)

031746 FT	0130/0136	LEN=0032	INSTALLED UNKN
	031746 FT	2 0 44003 0 00 0318+68	
	0130/0000	LENGTH(AH 3072 BK 2699)	
		018 "DIA CIRC METAL	
	0120/2500	LEN=0030	INSTALLED UNKN
		018 "DIA CIRC METAL	
0120/2109	0120/2110	LEN=0045	INSTALLED UNKN
		018 "DIA CIR PLASTIC	
	0120/2012	LEN=0045	INSTALLED 2006
		018 "DIA CIR PLASTIC	
	0120/1745	LEN=0045	INSTALLED 2008
		015 "H 21" W ELLIP METAL	
	0120/1454	LEN=0035	INSTALLED 2002
		024 "DIA CIR PLASTIC	
	0120/1289	LEN=0040	INSTALLED 2008
		018 "DIA CIR PLASTIC	
	0120/0921	LEN=0040	INSTALLED 2008
		018 "DIA CIR PLASTIC	
	0120/0694	LEN=0040	INSTALLED 2008
029047 FT	029047 FT	2 0 44003 0 00 0291+59	
		015 "DIA CIRC METAL	
	0120/0000	LENGTH(AH 2699 BK 2542)	
		015 "DIA CIRC METAL	
	0110/2103	LEN=0027	INSTALLED UNKN
		036 "DIA CIR PLASTIC	
	0110/1059	LEN=0033	INSTALLED 1999
		015 "DIA CIRC METAL	
026505 FT	0110/0453	LEN=0035	INSTALLED UNKN
	026505 FT	2 0 44003 0 00 0265+83	
	0110/0000	LENGTH(AH 2542 BK 2953)	
023552 FT	023552 FT	2 0 44003 0 00 0236+22	
		018 "DIA CIRC ALUMIN	
	0100/0000	LEN=0045	INSTALLED UNKN
		LENGTH(AH 2953 BK 2156)	

DIR: B TOTAL LEN: 26.627 MI. DIST: 02-7 SR: 103
 LEFT MUN: WAYNE T RIGHT MUN: WAYNE T

021396 FT

018710 FT

016411 FT

0090/0994	018 " DIA	CIRC ALUMIN
	LEN=0045	INSTALLED UNKN
0090/0586	018 " DIA	CIRC ALUMIN
	LEN=0045	INSTALLED UNKN
021396 FT	2 0 44003	0 00 0214+66
0090/0000	018 " DIA	CIRC ALUMIN
	LEN=0045	INSTALLED UNKN
	LENGTH(AH	2156 BK 2686)
0080/2332	018 " DIA	CIRC ALUMIN
	LEN=0045	INSTALLED UNKN
0080/1974	SUGAR RIDGE RD	(T304)
0080/1603	018 " DIA	CIRC ALUMIN
	LEN=0045	INSTALLED UNKN
0080/1158	015 " DIA	CIRC ALUMIN
	LEN=0045	INSTALLED UNKN
0080/0752	018 " DIA	CIRC METAL
	LEN=0045	INSTALLED 2001
0080/0473	018 " DIA	CIRC ALUMIN
	LEN=0070	INSTALLED UNKN
0080/0173	042 " DIA	CIRC ALUMIN
	LEN=0033	INSTALLED UNKN
018710 FT	2 0 44003	0 00 0187+43
0080/0000	015 " DIA	CIRC ALUMIN
	LEN=0045	INSTALLED UNKN
	LENGTH(AH	2686 BK 2299)
0070/2173	015 " DIA	CIRC ALUMIN
	LEN=0045	INSTALLED UNKN
0070/1993	018 " DIA	CIR PLASTIC
	LEN=0040	INSTALLED 2012
0070/1478	015 " DIA	CIRC ALUMIN
	LEN=0045	INSTALLED UNKN
0070/1068	036 " DIA	CIRC ALUMIN
	LEN=0045	INSTALLED UNKN
0070/0404	015 " DIA	CIRC ALUMIN
	LEN=0045	INSTALLED UNKN
0070/0229	015 " DIA	CIRC ALUMIN
	LEN=0045	INSTALLED UNKN
016411 FT	2 0 44003	0 00 0164+44
0070/0000	015 " DIA	CIRC ALUMIN
	LEN=0045	INSTALLED UNKN
	LENGTH(AH	2299 BK 2447)
0060/2141	024 " DIA	CIRC ALUMIN
	LEN=0045	INSTALLED UNKN
0060/1989	024 " DIA	CIRC ALUMIN
	LEN=0045	INSTALLED UNKN
0060/1321	018 " DIA	CIR PLASTIC
	LEN=0040	INSTALLED 2012

DIR: B TOTAL LEN: 26.627 MI. DIST: 02-7 SR: 103
 LEFT MUN: WAYNE T RIGHT MUN: WAYNE T

Stationing	Description	Material	Length	Notes
013964 FT	0060/0729	018" DIA CIRC ALUMIN	LEN=0045	INSTALLED UNKN
	0060/0146	018" DIA CIR PLASTIC	LEN=0040	INSTALLED 2012
	013964 FT	2 0 44003	0 00	0139+97
	0060/0000	LENGTH(AH 2447 BK 2490)		
	0050/2387	018" DIA CIRC ALUMIN	LEN=0045	INSTALLED UNKN
	0050/1667	015" DIA CIRC ALUMIN	LEN=0045	INSTALLED UNKN
	0050/1394	036" DIA CIRC ALUMIN	LEN=0045	INSTALLED UNKN
BRIDGE ST (SR3021 SEG 0012/0000)	0050/1279			
011474 FT	0050/0637	015" DIA CIRC ALUMIN	LEN=0125	INSTALLED UNKN
	011474 FT	2 0 44003	0 00	0115+07
	0050/0000	LENGTH(AH 2490 BK 2490)		
	0040/1796	018" DIA CIR PLASTIC	LEN=0040	INSTALLED 2011
	0040/1414	018" DIA CIR PLASTIC	LEN=0040	INSTALLED 1999
	0040/0745	018" DIA CIR PLASTIC	LEN=0040	INSTALLED 2010
	0040/0370	018" DIA CIR PLASTIC	LEN=0040	INSTALLED UNKN
008984 FT	0040/0315	015" DIA CIRC ALUMIN	LEN=0045	INSTALLED UNKN
	008984 FT	2 0 44003	0 00	0089+84
	0040/0000	LENGTH(AH 2490 BK 2445)		
	0030/2158	024" DIA CIR PLASTIC	LEN=0040	INSTALLED 2000
	0030/1730	028" DIA CIRC METAL	LEN=0045	INSTALLED UNKN
	0030/1545	015" DIA CIR PLASTIC	LEN=0040	INSTALLED 1999
	0030/1337	015" DIA CIRC ALUMIN	LEN=0045	INSTALLED UNKN
	0030/0957	015" DIA CIRC ALUMIN	LEN=0045	INSTALLED UNKN
	0030/0503	018" DIA CIRC ALUMIN	LEN=0045	INSTALLED UNKN
006539 FT	0030/0237	015"H 21"W ELLIP ALUM	LEN=0045	INSTALLED UNKN
	006539 FT	2 0 44003	0 00	0065+05

EXTRACT DATE: 12/18/2023
PRINT DATE: 12/19/2023

ROADWAY MANAGEMENT SYSTEM
SLD COUNTY/SR - ANNUAL PRINT

PAGE NUMBER: 29
COUNTY: MIFFLIN

DIR: B TOTAL LEN: 26.627 MI.
LEFT MUN: WAYNE T

DIST: 02-7 SR: 103
RIGHT MUN: WAYNE T

003794 FT

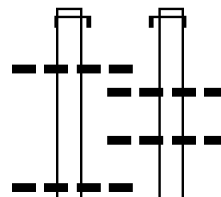
000000 FT

Station	NC	SR	Material	Length	Notes
0030/0000			015" DIA CIRC ALUMIN	LEN=0045	INSTALLED UNKN
0020/2519			015" DIA CIRC ALUMIN	LEN=0045	INSTALLED UNKN
0020/2412			015" DIA CIRC ALUMIN	LEN=0045	INSTALLED UNKN
0020/2304			015" DIA CIRC ALUMIN	LEN=0045	INSTALLED UNKN
0020/2120			024" DIA CIRC ALUMIN	LEN=0045	INSTALLED UNKN
0020/1547			018" DIA CIR PLASTIC	LEN=0040	INSTALLED 2002
0020/1429			015" DIA CIRC ALUMIN	LEN=0045	INSTALLED UNKN
0020/1008			018" DIA CIR PLASTIC	LEN=0040	INSTALLED 2011
003794 FT			2 0 4 4 0 0 3 0 00 0037+60		
0020/0000			018" DIA CIRC CONCR	LEN=0070	INSTALLED UNKN
0010/3365			IND CAMP RD	LENGTH(AH 2745 BK 3794)	
0010/3065			018" DIA CIRC CONCR	LEN=0033	INSTALLED 2002
0010/2510			018" DIA CIRC CONCR	LEN=0068	INSTALLED UNKN
0010/2152			018" DIA CIRC CONCR	LEN=0040	INSTALLED UNKN
0010/1784			SUGAR RUN STRUCTURE	LENGTH 21 FT	
0010/0930			BMSID 44/0103/0010/2152		
0010/0604			018" DIA CIRC CONCR	LEN=0033	INSTALLED UNKN
0010/0526			018" DIA CIRC CONCR	LEN=0033	INSTALLED UNKN
000000 FT			036" DIA CIR UNKNOWN		
000000 FT			2 0 4 4 0 0 3 0 00 0000+00		
INTER-BK			SR 0103 SH		
0010/0000			(SR0103 SEG 0120/1557)		
			MFC BEGIN = D		
			BK-HUNTINGDON (31)		
			SR 0103 SH		
			LENGTH(AH 3794 BK 0000)		

EXTRACT DATE: 12/18/2023 ROADWAY MANAGEMENT SYSTEM PAGE NUMBER: 28
 PRINT DATE: 12/19/2023 SLD COUNTY/SR - ANNUAL PRINT COUNTY: MIFFLIN
 DIR: B TOTAL LEN: 29.630 MI. DIST: 02-7 SR: 22
 LEFT MUN: DERRY T RIGHT MUN: DERRY T

AH-JUNIATA (34) 156444 FT
 DR.L.G.GUISER MEMORIAL INTER-AHD
 (SR0022 SEG 0013/0000) 0663/1355
 060 "DIA CIRC CONCR
 LEN=0037 INSTALLED UNKN 0663/1301

018 "DIA CIRC CONCR
 LEN=0034 INSTALLED UNKN 0663/1100



156378 FT
 INTER-AHD WILLIAM PENN HW
 0662/1349 (SR0022 SEG 0012/0000)

0662/1300 060 "DIA CIRC CONCR
 LEN=0068 INSTALLED UNKN
 036 "DIA CIRC CONCR
 0662/1145 LEN=0055 INSTALLED UNKN

DIR: B TOTAL LEN: 29.630 MI. DIST: 02-7 SR: 22
 LEFT MUN: DERRY T RIGHT MUN: DERRY T

						0632/2015	018 "DIA LEN=0034	CIRC CONCR INSTALLED UNKN
036 "DIA	CIRC CONCR							
LEN=0040	INSTALLED UNKN	0633/2051						
018 "DIA	CIRC CONCR							
LEN=0034	INSTALLED UNKN	0633/1701						
						0632/1625	018 "DIA LEN=0037	CIRC CONCR INSTALLED UNKN
030 "DIA	CIRC CONCR							
LEN=0040	INSTALLED UNKN	0633/1551						
						0632/1260	018 "DIA LEN=0037	CIRC CONCR INSTALLED UNKN
030 "DIA	CIRC CONCR							
LEN=0038	INSTALLED UNKN	0633/1261						
						0632/0875	030 "DIA LEN=0060	CIRC CONCR INSTALLED UNKN
030 "DIA	CIRC CONCR							
LEN=0040	INSTALLED UNKN	0633/0876						
						0632/0781	018 "DIA LEN=0035	CIRC CONCR INSTALLED UNKN
						0632/0700	018 "DIA LEN=0076	CIRC CONCR INSTALLED UNKN
						0632/0525	036 "H 48" LEN=0046	W CON BOX CUL INSTALLED UNKN
018 "DIA	CIRC CONCR							
LEN=0038	INSTALLED UNKN	0633/0555						
						0632/0455	024 "DIA LEN=0040	CIRC CONCR INSTALLED UNKN
024 "DIA	CIRC CONCR							
LEN=0037	INSTALLED UNKN	0633/0455						
CROSSOVER RD						0632/0186	CROSSOVER RD (CONN)	
(CONN)		0633/0225						
024 "DIA	CIRC CONCR					0632/0100	024 "DIA LEN=0035	CIRC CONCR INSTALLED UNKN
LEN=0037	INSTALLED UNKN	0633/0100				147233 FT	0 0 00000 0 00 0000+00	0 00 0000+00
0 0 00000 0 00 0000+00	147293 FT					0632/0000	LENGTH(AH 2596 BK 2600)	2672)
LENGTH(AH 2596 BK 2600)	0633/0000						018 "DIA LEN=0036	CIRC CONCR INSTALLED UNKN
						0622/2251	036 "DIA LEN=0089	CIRC CONCR INSTALLED UNKN
036 "DIA	CIRC CONCR							
LEN=0056	INSTALLED UNKN	0623/2250				0622/2250	036 "DIA LEN=0072	CIRC CONCR INSTALLED UNKN
036 "DIA	CIRC METAL							
LEN=0059	INSTALLED UNKN	0623/1900				0622/1900	036 "H 48" LEN=0051	W CON BOX CUL INSTALLED UNKN
						0622/1851	018 "DIA LEN=0040	CIRC CONCR INSTALLED UNKN
018 "DIA	CIRC CONCR							
LEN=0035	INSTALLED UNKN	0623/1800				0622/1800	030 "DIA LEN=0023	CIRC CONCR INSTALLED 2007
030 "DIA	CIRC CONCR							
LEN=0046	INSTALLED UNKN	0623/1355				0622/1355	018 "DIA LEN=0040	CIRC CONCR INSTALLED 2007
018 "DIA	CIRC CONCR							
LEN=0040	INSTALLED UNKN	0623/1100				0622/1100		

DIR: B TOTAL LEN: 29.630 MI. DIST: 02-7 SR: 22
 LEFT MUN: DERRY T RIGHT MUN: DERRY T

Item ID	Description	Material	Status	Stationing	Length	Notes
036	"DIA CIRC CONCR	LEN=0042	INSTALLED UNKN	0623/0661		
018	"DIA CIRC CONCR	LEN=0040	INSTALLED UNKN	0623/0340		
018	"DIA CIRC CONCR	LEN=0040	INSTALLED UNKN	0623/0246		
030	"DIA CIRC CONCR	LEN=0040	INSTALLED UNKN	0623/0151		
0 0 00000	0 00 0000+00	144693 FT				
018	"DIA CIRC CONCR	LEN=0050	INSTALLED UNKN	0613/1788		
SIGN: 2 CHORD TRUSS						
BMSID 44	/0022/0612/2233	0613/1531				
018	"DIA CIRC CONCR	LEN=0050	INSTALLED UNKN	0613/1460		
018	"DIA CIRC CONCR	LEN=0060	INSTALLED UNKN	0613/1095		
018	"DIA CIRC CONCR	LEN=0050	INSTALLED UNKN	0613/0625		
0 0 00000	0 00 0000+00	142743 FT				
SR 8016	SEG 0250 RAMP					
(SR8016	SEG 0250/0000)					
NC WILLIAM PENN HW						
030	"DIA CIRC CONCR	LEN=0045	INSTALLED UNKN	0603/3147		
018	"DIA CIRC CONCR	LEN=0045	INSTALLED UNKN	0603/2305		
0622/0661						
0622/0660						
0622/0340						
0622/0150						
0622/0000						
0612/2450						
0612/2233						
0612/2130						
0612/1770						
0612/1298						
0612/1050						
0612/0600						
0612/0120						
141949 FT						
NC WI						
0612/0000						
0602/2343						
018	"DIA CIRC CONCR	LEN=0034	INSTALLED UNKN			
036	"DIA CIRC CONCR	LEN=0049	INSTALLED UNKN			
018	"DIA CIRC CONCR	LEN=0040	INSTALLED UNKN			
030	"DIA CIRC CONCR	LEN=0070	INSTALLED UNKN			
0 0 00000	0 00 0000+00					
030	"DIA CIRC CONCR	LEN=0135	INSTALLED UNKN			
SIGN: 2 CHORD TRUSS						
BMSID 44	/0022/0612/2233					
030	"DIA CIRC CONCR	LEN=0154	INSTALLED UNKN			
030	"DIA CIRC CONCR	LEN=0143	INSTALLED UNKN			
033	"DIA CIRC CONCR	LEN=0065	INSTALLED UNKN			
018	"DIA CIRC CONCR	LEN=0074	INSTALLED UNKN			
024	"DIA CIRC CONCR	LEN=0078	INSTALLED UNKN			
030	"DIA CIRC CONCR	LEN=0123	INSTALLED UNKN			
0 0 00000	0 00 0000+00					
SR 8016	SEG 0010 RAMP					
(SR8016	SEG 0010/2354)					
WILLIAM PENN HW						
015	"DIA CIRC CONCR	LEN=0045	INSTALLED UNKN			
030	"DIA CIRC CONCR					

DIR: B TOTAL LEN: 29.630 MI. DIST: 02-7 SR: 22
 LEFT MUN: DERRY T RIGHT MUN: DERRY T

					0602/1889	LEN=0060	INSTALLED	UNKN
030	"DIA	CIRC	CONCR					
LEN=0045	INSTALLED	UNKN	0603/1853					
030	"DIA	CIRC	CONCR					
LEN=0045	INSTALLED	UNKN	0603/1693					
					0602/1432	018 "DIA	CIRC	CONCR
						LEN=0030	INSTALLED	UNKN
	RAMP	B						
OP ID 44/8016/0260/0000			0603/1447		0602/1429	OP ID 44/8016/0260/0000		
030	"DIA	CIRC	CONCR					
LEN=0045	INSTALLED	UNKN	0603/1406					
					0602/1147	018 "DIA	CIRC	CONCR
						LEN=0030	INSTALLED	UNKN
					0602/0843	018 "DIA	CIRC	CONCR
						LEN=0030	INSTALLED	UNKN
					0602/0307	018 "DIA	CIRC	CONCR
						LEN=0030	INSTALLED	UNKN
030	"DIA	CIRC	CONCR					
LEN=0045	INSTALLED	UNKN	0603/0059					
0 0 00000	0 00	0000+00	139543 FT		139375 FT	0 0 00000	0 00	0000+00
LENGTH(AH 3200 BK 2657)	0603/0000				0602/0000	LENGTH(AH 2574 BK 2678)		
					0592/2488	018 "DIA	CIRC	CONCR
						LEN=0030	INSTALLED	UNKN
018	"DIA	CIRC	CONCR					
LEN=0082	INSTALLED	UNKN	0593/2406					
					0592/2178	018 "DIA	CIRC	CONCR
						LEN=0030	INSTALLED	UNKN
018	"DIA	CIRC	CONCR					
LEN=0080	INSTALLED	UNKN	0593/2105					
					0592/1925	018 "DIA	CIRC	CONCR
						LEN=0030	INSTALLED	UNKN
018	"DIA	CIRC	CONCR					
LEN=0080	INSTALLED	UNKN	0593/1850					
					0592/1494	018 "DIA	CIRC	CONCR
						LEN=0030	INSTALLED	UNKN
018	"DIA	CIRC	CONCR					
LEN=0080	INSTALLED	UNKN	0593/1464					
					0592/1215	018 "DIA	CIRC	CONCR
						LEN=0030	INSTALLED	UNKN
018	"DIA	CIRC	CONCR					
LEN=0040	INSTALLED	UNKN	0593/1203					
018	"DIA	CIRC	CONCR					
LEN=0040	INSTALLED	UNKN	0593/0914					
					0592/0911	018 "DIA	CIRC	CONCR
						LEN=0030	INSTALLED	UNKN
					0592/0611	018 "H 18" W	CON	BOX CUL
						LEN=0030	INSTALLED	UNKN
018	"DIA	CIRC	CONCR					
LEN=0040	INSTALLED	UNKN	0593/0600					
BMS EN 44/0022/0592/0000			0593/0440		0592/0440	BMS EN 44/0022/0592/0000		

EXTRACT DATE: 12/18/2023
PRINT DATE: 12/19/2023

ROADWAY MANAGEMENT SYSTEM
SLD COUNTY/SR - ANNUAL PRINT

PAGE NUMBER: 22
COUNTY: MIFFLIN

DIR: B TOTAL LEN: 29.630 MI.
LEFT MUN: DERRY T

DIST: 02-7 SR: 22
RIGHT MUN: DERRY T

Stationing	Description	Length	Material	Status	Stationing	Description	Length	Material	Status
0593/0092	DERRY LEWISTOWN B	136886 FT			0592/0092	DERRY LEWISTOWN B	136697 FT		
0593/0000	T-315 BMSBG 44/0022/0592/0000	0593/0000			0592/0000	T-315 BMSBG 44/0022/0592/0000	0592/0000		
0583/1890	LENGTH(AH 2657 BK 2120) 024"H 18"W CON BOX CUL	0583/1890			0582/1796	018 "DIA CIRC CONCR	0582/1796		
0583/1516	LEN=0040 INSTALLED UNKN	0583/1516			0582/1462	LEN=0030 INSTALLED UNKN	0582/1462		
0583/1176	018 "DIA CIRC CONCR	0583/1176			0582/1124	018 "DIA CIRC CONCR	0582/1124		
0583/0819	LEN=0080 INSTALLED UNKN	0583/0819			0582/0766	LEN=0030 INSTALLED UNKN	0582/0766		
0583/0456	018 "DIA CIRC CONCR	0583/0456			0582/0415	018 "DIA CIRC CONCR	0582/0415		
0583/0110	LEN=0080 INSTALLED UNKN	0583/0110			0582/0067	018 "DIA CIRC CONCR	0582/0067		
134766 FT	1 0 00788 0 01 0074+92	134766 FT			134558 FT	LEN=0030 INSTALLED UNKN	134558 FT		
0583/0000	LEWISTOWN DERRY T	0583/0000			0582/0000	1 0 00788 0 01 0074+92	0582/0000		
0573/2865	LENGTH(AH 2120 BK 3407) BMSEN 44/0022/0572/2795	0573/2865			0572/2840	LEWISTOWN DERRY T	0572/2840		
0573/2820	0 0 00000 0 00 0000+00	0573/2820			0572/2795	LENGTH(AH 2139 BK 3372) BMSEN 44/0022/0572/2795	0572/2795		
0573/2290	VALLEY RD BMSBG 44/0022/0572/2795	0573/2290			0572/2293	0 0 00000 0 00 0000+00	0572/2293		
0573/2165	LEN=0040 INSTALLED UNKN	0573/2165			0572/1965	VALLEY RD BMSBG 44/0022/0572/2795	0572/1965		
0573/1949	EMERGENCY CROSSOVER RD (CONN)	0573/1949			0572/1632	018 "DIA CIRC CONCR	0572/1632		
						LEN=0030 INSTALLED UNKN			
						EMERGENCY CROSSOVER RD (CONN)			
						018 "DIA CIRC CONCR			
						LEN=0030 INSTALLED UNKN			
						018 "H 18"W CON BOX CUL			
						LEN=0030 INSTALLED UNKN			

DIR: B TOTAL LEN: 29.630 MI. DIST: 02-7 SR: 22
 LEFT MUN: DERRY T RIGHT MUN: DERRY T

018 "DIA CIRC CONCR LEN=0040 INSTALLED UNKN 0573/1616		0572/1302	018"H 18"W CON BOX CUL LEN=0030 INSTALLED UNKN
018 "DIA CIRC CONCR LEN=0040 INSTALLED UNKN 0573/1289		0572/0998	018 "DIA CIRC CONCR LEN=0030 INSTALLED UNKN
018 "DIA CIRC CONCR LEN=0040 INSTALLED UNKN 0573/0982 SIGN: CENTER MOUNTD BMSID 44/0022/0573/0741 0573/0741		0572/0678	018 "DIA CIRC CONCR LEN=0030 INSTALLED UNKN
LR 44007 OP ID 44/2004/0030/1080 0573/0454 BMSID 44/0022/0573/0000 0573/0358 1 0 00788 0 01 0108+95 131359 FT		0572/0459 0572/0358	LR 44007 OP ID 44/2004/0030/1080 BMSID 44/0022/0572/0000 1 0 00788 0 01 0108+95
LR 33 PARA BMSBG 44/0022/0573/0000 LENGTH(AH 3407 BK 1868) 0573/0000		0572/0000	LR 33 PARA BMSBG 44/0022/0572/0000 LENGTH(AH 3372 BK 1875)
018 "DIA CIRC CONCR LEN=0040 INSTALLED UNKN 0563/1824		0562/1528	SR 8018 SEG 0010 RAMP (SR8018 SEG 0010/0000)
018 "DIA CIRC CONCR LEN=0040 INSTALLED UNKN 0563/1600			
SR 8018 SEG 250 RAMP (SR8018 SEG 0250/1327) 0563/1470			
018 "DIA CIRC CONCR LEN=0050 INSTALLED UNKN 0563/1371			
DRAINAGE STRUCTURE LENGTH 43 FT BMSID 44/0022/0562/1337 0563/1351		0562/1337	DRAINAGE STRUCTURE LENGTH 43 FT BMSID 44/0022/0562/1337
018 "DIA CIRC CONCR LEN=0050 INSTALLED UNKN 0563/1146 (AAR 506439X)#TRKS 01 0563/1137		0562/1117	(AAR 506439X)#TRKS 01
018 "DIA CIRC CONCR LEN=0050 INSTALLED UNKN 0563/0923			
WALNUT ST INTER RD (SR8008 SEG 0500/0000) 0563/0250 1 0 00788 0 01 0127+90 129491 FT		129311 FT	1 0 00788 0 01 0127+90
DERRY LEWISTOWN B LENGTH(AH 1868 BK 3443) 0563/0000		0562/0000	DERRY LEWISTOWN B LENGTH(AH 1875 BK 3436)
SIGN: 2 CHORD TRUSS BMSID 44/0022/0552/3417 0553/3432		0552/3417	SIGN: 2 CHORD TRUSS BMSID 44/0022/0552/3417
018 "DIA CIRC CONCR LEN=0040 INSTALLED UNKN 0553/3216			

EXTRACT DATE: 12/18/2023
PRINT DATE: 12/19/2023

ROADWAY MANAGEMENT SYSTEM
SLD COUNTY/SR - ANNUAL PRINT

PAGE NUMBER: 20
COUNTY: MIFFLIN

DIR: B TOTAL LEN: 29.630 MI.
LEFT MUN: LEWISTOWN B

DIST: 02-7 SR: 22
RIGHT MUN: LEWISTOWN B

BMS EN 44/0022/0553/2849 0553/3117
018 "DIA CIRC CONCR
LEN=0040 INSTALLED UNKN 0553/2914
0 0 00000 0 00 0000+00
LR 28
BMSBG 44/0022/0553/2849 0553/2849
018 "DIA CIRC CONCR
LEN=0040 INSTALLED UNKN 0553/2643
WALNUT ST INTER RD
(SR8008 SEG 0250/0863) 0553/2096

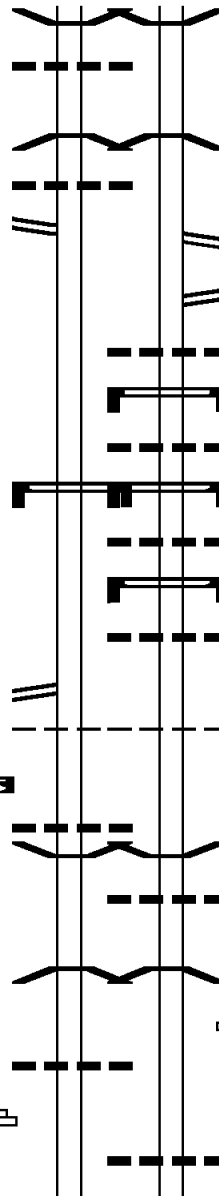
SIGN: 2 CHORD TRUSS
BMSID 44/0022/0552/1216 0553/1241

ELECTRIC AVENUE INTER R
(SR8006 SEG 0500/0000) 0553/0172
LEWISTOWN
DERRY T 0553/0052
1 0 00788 0 01 0162+56 126048 FT
LENGTH(AH 3443 BK 1327) 0553/0000
018 "DIA CIRC CONCR
LEN=0045 INSTALLED UNKN 0543/1251
BMS EN 44/0022/0543/1085 0543/1241

0 0 00000 0 00 0000+00
LR 29
BMSBG 44/0022/0543/1085 0543/1085

018 "DIA CIRC CONCR
LEN=0040 INSTALLED UNKN 0543/1074
RETAINING WALL END
BMSID 44/0022/0543/0875 0543/1069

018 "DIA CIRC CONCR



0552/3134 BMS EN 44/0022/0552/2866

0 0 00000 0 00 0000+00
LR 28

0552/2866 BMSBG 44/0022/0552/2866

0552/2603 WALNUT ST INTER RD
(SR8008 SEG 0020/0430)

0552/1838 WALNUT ST INTER RD
(SR8008 SEG 0010/0000)

0552/1608 018 "DIA CIRC CONCR
LEN=0070 INSTALLED UNKN

0552/1460 SIGN: CANTILEVER
BMSID 44/0022/0552/1460

0552/1332 015 "DIA CIRC CONCR
LEN=0070 INSTALLED UNKN

0552/1216 SIGN: 2 CHORD TRUSS
BMSID 44/0022/0552/1216

0552/1056 024 "DIA CIRC CONCR
LEN=0070 INSTALLED UNKN

0552/0794 SIGN: CANTILEVER
BMSID 44/0022/0552/0794

0552/0734 018 "DIA CIRC CONCR
LEN=0070 INSTALLED UNKN

0552/0036 LEWISTOWN
DERRY T

0552/0000 1 0 00788 0 01 0162+40
125875 FT
LENGTH(AH 3436 BK 1196)

0542/1169 BMS EN 44/0022/0542/0997
024 "DIA CIRC CONCR

0542/1160 LEN=0045 INSTALLED UNKN
0 0 00000 0 00 0000+00

0542/0997 LR 29
BMSBG 44/0022/0542/0997

0542/0991 RETAINING WALL END
BMSID 44/0022/0542/0653

0542/0962 018 "DIA CIRC CONCR
LEN=0045 INSTALLED UNKN

DIR: B TOTAL LEN: 29.630 MI. DIST: 02-7 SR: 22
LEFT MUN: DERRY T RIGHT MUN: DERRY T

Item Description	Stationing	Notes	Stationing	Notes
LEN=0040 INSTALLED UNKN	0543/0994			
BRANCH KISHACOQUILLAS C				BRANCH KISHACOQUILLAS C
STRUCTURE LENGTH 23 FT				STRUCTURE LENGTH 23 FT
BMSID 44/0022/0542/0746	0543/0950		0542/0746	BMSID 44/0022/0542/0746
RETAINING WALL BEGIN				RETAINING WALL BEGIN
BMSID 44/0022/0543/0875	0543/0888			
			0542/0653	BMSID 44/0022/0542/0653
018 "DIA CIRC CONCR				
LEN=0040 INSTALLED UNKN	0543/0601			
018 "DIA CIRC CONCR				
LEN=0040 INSTALLED UNKN	0543/0591			
018 "DIA CIRC CONCR				
LEN=0040 INSTALLED UNKN	0543/0571			
SIGN: 2 CHORD TRUSS				
BMSID 44/0022/0543/0488	0543/0488			
018 "DIA CIRC CONCR				
LEN=0040 INSTALLED UNKN	0543/0119			
ELECTRIC AVENUE INTER R				
(SR8006 SEG 0250/1360)	0543/0054			
1 0 00788 0 01 0175+14	124721 FT		124679 FT	1 0 00788 0 01 0174+17
NC TWENTY EIGHTH DIVISION HW			NC TWENTY EIGHTH DIVISION HW	
TWENTY EIGHTH DIV HW				TWENTY EIGHTH DIVISION HW
(SRO322 SEG 0271/1256)				(SRO322 SEG 0270/1512)
LENGTH(AH 1327 BK 1302)	0543/0000		0542/0000	LENGTH(AH 1196 BK 1744)
BMSSEN 44/0022/0533/0770	0533/1240			
RAMP C				RAMP C
OP ID 44/8014/0020/0000	0533/1198		0532/1569	OP ID 44/8014/0020/0000
018 "DIA CIRC CONCR				
LEN=0030 INSTALLED UNKN	0533/1127			
				BRANCH KISHACOQUILLAS C
				STRUCTURE LENGTH 18 FT
			0532/1521	BMSID 44/0022/0532/1521
				018 "DIA CIRC CONCR
			0532/1350	LEN=0130 INSTALLED UNKN
0 0 00000 0 00 0000+00				
SR 322 EB				
BMSBG 44/0022/0533/0770	0533/0770			
				SR 8014 SEG 0040 RAMP
			0532/1334	(SR8014 SEG 0040/0185)
BMSSEN 44/0022/0533/0367	0533/0487		0532/1060	BMSSEN 44/0022/0532/0932
018 "DIA CIRC CONCR				
LEN=0030 INSTALLED UNKN	0533/0476			
				018 "DIA CIRC CONCR
			0532/1036	LEN=0040 INSTALLED UNKN
018 "DIA CIRC CONCR				
LEN=0030 INSTALLED UNKN	0533/0396			
0 0 00000 0 00 0000+00				
SR 3023				0 0 00000 0 00 0000+00
BMSBG 44/0022/0533/0367	0533/0367		0532/0932	SR 3023
				BMSBG 44/0022/0532/0932

DIR: B TOTAL LEN: 29.630 MI. DIST: 02-7 SR: 22
 LEFT MUN: DERRY T RIGHT MUN: DERRY T

018 "DIA CIRC CONCR LEN=0030 INSTALLED UNKN	0533/0327	0532/0839	018 "DIA CIRC CONCR LEN=0045 INSTALLED UNKN
018 "DIA CIRC CONCR LEN=0030 INSTALLED UNKN	0533/0230		
0 0 00000 0 00 0000+00 123419 FT SR 8014 SEG 0270 RAMP (SR8014 SEG 0270/1158)		0532/0150 122935 FT	024 "DIA CIRC CONCR LEN=0121 INSTALLED UNKN 0 0 00000 0 00 0000+00 SR 8014 SEG 0030 RAMP (SR8014 SEG 0030/0000)
LENGTH(AH 1302 BK 1981) 0533/0000		0532/0000	LENGTH(AH 1744 BK 1431)
SR 8014 SEG 0250 RAMP (SR8014 SEG 0250/1472)	0523/0794	0522/1290	024 "DIA CIRC CONCR LEN=0030 INSTALLED UNKN
0 0 00000 0 00 0000+00 121438 FT		0522/0221 121504 FT	SR 8014 SEG 0010 RAMP (SR8014 SEG 0010/0000)
018 "DIA CIRC CONCR LEN=0060 INSTALLED UNKN	0523/0000	0522/0000	018 "DIA CIRC CONCR LEN=0060 INSTALLED UNKN
LENGTH(AH 1981 BK 2232)			LENGTH(AH 1431 BK 2232)
DERRY GRANVILLE T	0513/1516	0512/1449	DERRY GRANVILLE T
018 "DIA CIRC CONCR LEN=0060 INSTALLED UNKN	0513/1236	0512/1236	018 "DIA CIRC CONCR LEN=0050 INSTALLED UNKN
		0512/1160	SIGN: 2 CHORD TRUSS BMSID 44/0022/0512/1160
018 "DIA CIRC CONCR LEN=0050 INSTALLED UNKN	0513/1027	0512/1027	018 "DIA CIRC CONCR LEN=0050 INSTALLED UNKN
018 "DIA CIRC CONCR LEN=0075 INSTALLED UNKN	0513/0120		
BMS EN 44/0022/0513/0000 0513/0087 0 0 00000 0 00 0000+00 119206 FT TWP 664		0512/0108 0512/0085 119272 FT	018 "DIA CIRC CONCR LEN=0040 INSTALLED UNKN BMS EN 44/0022/0512/0000 0 0 00000 0 00 0000+00 TWP 664
BMSBG 44/0022/0513/0000 LENGTH(AH 2232 BK 2468) 0513/0000		0512/0000	BMSBG 44/0022/0512/0000 LENGTH(AH 2232 BK 2478)
018 "DIA CIRC CONCR LEN=0070 INSTALLED UNKN	0503/2338	0502/2458	018 "DIA CIRC CONCR LEN=0040 INSTALLED UNKN

DIR: B TOTAL LEN: 29.630 MI. DIST: 02-7 SR: 22
 LEFT MUN: GRANVILLE T RIGHT MUN: GRANVILLE T

Item Description	Length (ft)	Material	Notes
LEN=0055 INSTALLED UNKN	0503/1740	018 "DIA CIRC CONCR	
		LEN=0140 INSTALLED UNKN	
018 "DIA CIRC CONCR	LEN=0060	INSTALLED UNKN	0503/0314
BMSSEN 44/0022/0503/0000	0503/0144	018 "DIA CIRC CONCR	
0 0 00000 0 00 0000+00	116738 FT	LEN=0045 INSTALLED UNKN	
SR 3005		BMSSEN 44/0022/0502/0000	
BMSBG 44/0022/0503/0000	0503/0000	0 0 00000 0 00 0000+00	116794 FT
LENGTH(AH 2468 BK 2639)	0503/0000	SR 3005	
018 "DIA CIRC CONCR	LEN=0055	BMSBG 44/0022/0502/0000	
INSTALLED UNKN	0493/2624	LENGTH(AH 2478 BK 2675)	
		018 "DIA CIRC CONCR	
		LEN=0045 INSTALLED UNKN	
		018 "DIA CIRC CONCR	
		LEN=0150 INSTALLED UNKN	
018 "DIA CIRC CONCR	LEN=0055	INSTALLED UNKN	0493/2255
018 "DIA CIRC CONCR	LEN=0060	INSTALLED UNKN	0493/1700
018 "DIA CIRC CONCR	LEN=0060	INSTALLED UNKN	0493/1098
018 "DIA CIRC CONCR	LEN=0065	INSTALLED UNKN	0493/0602
			0492/2624
			0492/2330
			0492/1700
			0492/1098
			0492/0602
			114119 FT
0 0 00000 0 00 0000+00	114099 FT	0 0 00000 0 00 0000+00	
LENGTH(AH 2639 BK 2702)	0493/0000	018 "DIA CIRC CONCR	
EMERGENCY CROSSOVER RD	(CONN)	LEN=0150 INSTALLED UNKN	
018 "DIA CIRC CONCR	LEN=0055	INSTALLED UNKN	0483/2150
			0482/2150
			0482/2103
			0482/1452
			0482/0699
			111397 FT
			111418 FT
			0 0 00000 0 00 0000+00
			018 "DIA CIRC CONCR
			LEN=0150 INSTALLED UNKN
			LENGTH(AH 2701 BK 2652)
			018 "DIA CIRC CONCR

DIR: B TOTAL LEN: 29.630 MI. DIST: 02-7 SR: 22
LEFT MUN: GRANVILLE T RIGHT MUN: GRANVILLE T

LEN=0050	INSTALLED UNKN	0473/1956	---	---	---	0472/1956	LEN=0150	INSTALLED UNKN
018 "DIA	CIRC CONCR					018 "DIA	CIRC CONCR	
LEN=0050	INSTALLED UNKN	0473/1201	---	---	---	LEN=0150	INSTALLED UNKN	
0 0 00000	0 00 0000+00	108749 FT				108766 FT	0 0 00000	0 00 0000+00
LENGTH(AH	2648 BK	2620)	5			5	LENGTH(AH	2652 BK
018 "DIA	CIRC CONCR					018 "DIA	CIRC CONCR	
LEN=0060	INSTALLED UNKN	0463/2255	---	---	---	LEN=0055	INSTALLED UNKN	
018 "DIA	CIRC CONCR					024 "DIA	CIRC CONCR	
LEN=0050	INSTALLED UNKN	0463/1799	---	---	---	LEN=0050	INSTALLED UNKN	
018 "DIA	CIRC CONCR					018 "DIA	CIRC CONCR	
LEN=0065	INSTALLED UNKN	0463/1152	---	---	---	LEN=0100	INSTALLED UNKN	
						018 "DIA	CIRC CONCR	
018 "DIA	CIRC CONCR					LEN=0075	INSTALLED UNKN	
LEN=0060	INSTALLED UNKN	0463/0292	---	---	---			
						018 "DIA	CIRC CONCR	
0 0 00000	0 00 0000+00	106129 FT				LEN=0075	INSTALLED UNKN	
018 "DIA	CIRC CONCR							
LEN=0060	INSTALLED UNKN					106166 FT	0 0 00000	0 00 0000+00
LENGTH(AH	2620 BK	2748)	5			5	LENGTH(AH	2600 BK
018 "DIA	CIRC CONCR					0462/0000	LEN=0075	INSTALLED UNKN
LEN=0055	INSTALLED UNKN	0453/2340	---	---	---		024 "DIA	CIRC CONCR
						0452/1960	LEN=0065	INSTALLED UNKN
018 "DIA	CIRC CONCR							
LEN=0050	INSTALLED UNKN	0453/1899	---	---	---	0452/1850	SR 8012	SEG 750 RAMP
							(SR8012	SEG 0750/1894)
024 "DIA	CIRC CONCR							
LEN=0060	INSTALLED UNKN	0453/1607	---	---	---			
SR 8012	SEG 510 SH					0452/1033	030 "DIA	CIRC CONCR
(SR8012	SEG 0510/0000)	0453/1444	==	==	==		LEN=0100	INSTALLED UNKN
SR 8012	SEG 500 SH							
(SR8012	SEG 0500/1343)	0453/0802	==	==	==			
BMS EN 44/0022/0453/0000		0453/0111				0452/0150	018 "DIA	CIRC CONCR
0 0 00000	0 00 0000+00	103381 FT				0452/0112	LEN=0040	INSTALLED UNKN
SR 3002						103421 FT	BMS EN 44/0022/0452/0000	
BMSBG 44/0022/0453/0000							0 0 00000	0 00 0000+00
							SR 3002	
							BMSBG 44/0022/0452/0000	

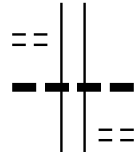
DIR: B TOTAL LEN: 29.630 MI. DIST: 02-7 SR: 22
 LEFT MUN: GRANVILLE T RIGHT MUN: GRANVILLE T

Stationing	Notes	Length	Material	Status
095886 FT		0420/0599	LEN=0100	INSTALLED UNKN
		095910 FT	1 0 00033 0 03 0959+32	
		0420/0000	LENGTH(AH 1413 BK 2483)	
			024 "DIA CIRC CONCR	
		0410/2301	LEN=0060	INSTALLED UNKN
			018 "DIA CIRC CONCR	
		0410/1997	LEN=0060	INSTALLED UNKN
			018 "DIA CAST IRON	
		0410/1486	LEN=0150	INSTALLED UNKN
			018 "DIA CIRC CONCR	
		0410/0818	LEN=0100	INSTALLED UNKN
			036 "DIA CIRC CONCR	
093403 FT		0410/0400	LEN=0060	INSTALLED UNKN
		093427 FT	1 0 00033 0 03 0935+32	
		0410/0000	LENGTH(AH 2483 BK 2529)	
			018 "DIA CIRC METAL	
		0400/2441	LEN=0055	INSTALLED UNKN
			018 "DIA CIRC CONCR	
		0400/2295	LEN=0055	INSTALLED UNKN
			018 "DIA CIRC CONCR	
		0400/1984	LEN=0055	INSTALLED UNKN
			(APRA) BLACKS HOME SALE	
			BLACKS HOME SALES	
		0400/1439	(PRDR)	
			SUGAR TREE LN	
		0400/0558	(TWP)	
			018 "DIA CIRC METAL	
		0400/0546	LEN=0055	INSTALLED UNKN
			018 "DIA CIRC CONCR	
		0400/0373	LEN=0055	INSTALLED UNKN
		090898 FT	1 0 00033 0 03 0909+79	
		0400/0000	LENGTH(AH 2529 BK 2253)	
			(APRA) GRIFF BARNEY MGM	
		0390/1386	018 "DIA CIRC METAL	
		0390/1385	LEN=0055	INSTALLED UNKN
			024 "DIA CIRC METAL	
		0390/0800	LEN=0055	INSTALLED UNKN
			ANTIQUE HILL	
		0390/0633	(TWP)	
			024 "DIA CIRC METAL	
		0390/0191	LEN=0055	INSTALLED UNKN
		088645 FT		

DIR: B TOTAL LEN: 29.630 MI. DIST: 02-7 SR: 22
 LEFT MUN: GRANVILLE T RIGHT MUN: GRANVILLE T

PENN ST
 (T793)

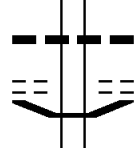
0390/0000



0390/0000 LENGTH(AH 2253 BK 1710)
 024 " DIA CIRC METAL
 0380/1369 LEN=0050 INSTALLED UNKN
 PRICE AV
 0380/0940 (TWP)

STRODES RUN RD
 (T710)

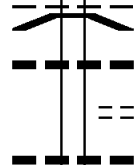
0380/0125
 086911 FT



0380/0196 018 " DIA CIRC CONCR
 LEN=0060 INSTALLED UNKN
 MIDDLE RD
 (T355)
 0380/0125 BMS EN 44/0022/0380/0000
 0380/0047 1 0 00033 0 03 0869+96
 086935 FT STRODES RUN
 BMSBG 44/0022/0380/0000
 GRANVILLE
 OLIVER T

SPRUCE DR
 (PRDR)

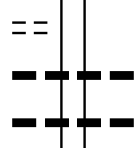
0370/1034



0380/0000 LENGTH(AH 1710 BK 2154)
 018 " DIA CIRC METAL
 0370/1870 LEN=0055 INSTALLED UNKN
 CHESTNUT RIDGE RD
 (T802)
 0370/1667 018 " DIA CIRC METAL
 0370/1436 LEN=0045 INSTALLED UNKN

SPRUCE DR
 (PRDR)
 RED OAK DR
 (TWP)

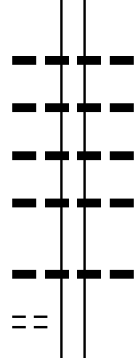
0370/0448
 0370/0017
 084757 FT



0370/0991 018 " DIA CIRC CONCR
 LEN=0045 INSTALLED UNKN
 0370/0585 018 " DIA CIRC METAL
 LEN=0050 INSTALLED UNKN
 084781 FT 1 0 00033 0 03 0848+25
 0370/0000 LENGTH(AH 2154 BK 2233)

JUDGE RD
 (TWP)

0360/0058



0360/1955 018 " DIA CIRC CONCR
 LEN=0055 INSTALLED UNKN
 0360/1522 036 " DIA CIRC METAL
 LEN=0055 INSTALLED UNKN
 0360/1233 018 " DIA CIRC CONCR
 LEN=0055 INSTALLED UNKN
 0360/0834 018 " DIA CIRC CONCR
 LEN=0055 INSTALLED UNKN
 0360/0183 024 " DIA CIRC CONCR
 LEN=0060 INSTALLED UNKN
 036 " DIA CIRC CONCR

DIR: B TOTAL LEN: 29.630 MI. DIST: 02-7 SR: 22
 LEFT MUN: OLIVER T RIGHT MUN: OLIVER T

082524 FT	0360/0015	LEN=0050	INSTALLED	UNKN
	082548 FT	1 0 00033	0 03	0825+90
		VILLAGE: STRODES MILLS		
		OLIVER RD		
		(T706)		
	0360/0000	LENGTH(AH 2233	BK 2286)	
		018 "DIA	CIRC CONCR	
	0350/1781	LEN=0050	INSTALLED	UNKN
		018 "DIA	CIRC CONCR	
	0350/1302	LEN=0055	INSTALLED	UNKN
		MIMOSA LN		
		(TWP)		
		018 "DIA	CIRC CONCR	
	0350/0010	LEN=0045	INSTALLED	UNKN
080238 FT	080262 FT	1 0 00033	0 03	0803+04
	0350/0000	LENGTH(AH 2286	BK 2289)	
		036 "DIA	CIRC CONCR	
	0340/1860	LEN=0045	INSTALLED	UNKN
077949 FT	077973 FT	1 0 00033	0 02	0780+21
	0340/0000	LENGTH(AH 2289	BK 2558)	
		036 "DIA	CIRC CONCR	
	0330/2545	LEN=0100	INSTALLED	UNKN
		018 "DIA	CIRC CONCR	
	0330/2395	LEN=0065	INSTALLED	UNKN
		018 "DIA	CIRC CONCR	
	0330/1660	LEN=0050	INSTALLED	UNKN
		024 "DIA	CIRC CONCR	
	0330/1280	LEN=0040	INSTALLED	UNKN
		018 "DIA	CIR PLASTIC	
	0330/0800	LEN=0050	INSTALLED	UNKN
		018 "DIA	CIR PLASTIC	
	0330/0354	LEN=0050	INSTALLED	UNKN
		036 "DIA	CIR PLASTIC	
	0330/0093	LEN=0060	INSTALLED	UNKN
075391 FT	075415 FT	1 0 00033	0 02	0754+63
		LOCKPORT RD		
		(T711)		
	0330/0000	LENGTH(AH 2558	BK 1899)	
	0320/1806	BMSSEN 44/0022/0320/1795		
		1 0 00033	0 02	0753+55
		ABANDONED PROPERTIES RR		
	0320/1795	BMSBG 44/0022/0320/1795		

DIR: B TOTAL LEN: 29.630 MI. DIST: 02-7 SR: 22
 LEFT MUN: OLIVER T RIGHT MUN: OLIVER T

WAKEFIELD RD
 (SR3007 SEG 0010/0000) 0320/1569

073492 FT

070933 FT

068387 FT

	0320/1661	BMSEN 44/0022/0320/1627 1 0 00033 0 02 0751+78
	0320/1627	WAKEFIELD RUN BMSBG 44/0022/0320/1627
	0320/0911	015 " DIA CAST IRON LEN=0050 INSTALLED UNKN
	0320/0511	018 " DIA CAST IRON LEN=0048 INSTALLED UNKN
	0320/0136	018 " DIA CAST IRON LEN=0050 INSTALLED UNKN
	073516 FT	1 0 00033 0 02 0735+52
	0320/0000	LENGTH(AH 1899 BK 2559)
	0310/1865	018 " DIA CAST IRON LEN=0050 INSTALLED UNKN
	0310/1407	018 " DIA CAST IRON LEN=0050 INSTALLED UNKN
	0310/0907	018 " DIA CAST IRON LEN=0050 INSTALLED UNKN
	070957 FT	1 0 00033 0 02 0710+02
	0310/0000	018 " DIA CAST IRON LEN=0050 INSTALLED UNKN LENGTH(AH 2559 BK 2546)
	0300/1485	018 " DIA CAST IRON LEN=0050 INSTALLED 2000
	0300/0588	018 " DIA CIRC CONCR LEN=0060 INSTALLED UNKN
	068411 FT	1 0 00033 0 02 0684+42
	0300/0000	LENGTH(AH 2546 BK 2404)
	0290/2229	018 " DIA CIRC CONCR LEN=0050 INSTALLED UNKN
	0290/1835	018 " DIA CIRC CONCR LEN=0076 INSTALLED UNKN
	0290/1456	015 " DIA CIRC METAL LEN=0050 INSTALLED UNKN
	0290/0735	018 " DIA CAST IRON LEN=0053 INSTALLED 2000
	0290/0338	018 " DIA CAST IRON LEN=0050 INSTALLED UNKN
	0290/0091	018 " DIA CAST IRON LEN=0040 INSTALLED UNKN

DIR: B TOTAL LEN: 29.630 MI. DIST: 02-7 SR: 22
 LEFT MUN: OLIVER T RIGHT MUN: OLIVER T

Stationing	Notes	Stationing	Notes
065983 FT		066007 FT	1 0 00033 0 02 0660+24
		0290/0000	LENGTH(AH 2404 BK 2483)
		0280/1805	015 " DIA CAST IRON LEN=0040 INSTALLED UNKN
		0280/1398	018 " DIA CAST IRON LEN=0040 INSTALLED UNKN
		0280/1078	018 " DIA CIR PLASTIC LEN=0040 INSTALLED UNKN
		0280/0584	018 " DIA CIRC CONCR LEN=0040 INSTALLED UNKN
		0280/0008	015 " DIA CAST IRON LEN=0040 INSTALLED UNKN
063500 FT		063524 FT	1 0 00033 0 02 0635+27
		0280/0000	LENGTH(AH 2483 BK 2610)
		0270/2104	024 " DIA CIRC METAL LEN=0040 INSTALLED UNKN
		0270/1132	018 " DIA CIRC METAL LEN=0060 INSTALLED UNKN
		0270/0409	WATER ST (T330)
060890 FT		060914 FT	1 0 00033 0 02 0609+03
		0270/0000	TOWN RUN STRUCTURE LENGTH 16 FT BMSID 44/0022/0270/0000 LENGTH(AH 2610 BK 1760)
		0260/1633	018 " DIA CIRC METAL LEN=0060 INSTALLED UNKN
		0260/1624	FURNACE RD (BORO) OLIVER MCVEY TOWN B HOLIDAY ST
FURNACE RD (SR3009 SEG 0008/0000) HOLIDAY ST (TBC)		0260/1343	(BORO) 018 " DIA CIRC CONCR LEN=0050 INSTALLED UNKN
		0260/1336	036 " DIA CIRC METAL LEN=0076 INSTALLED UNKN
		0260/1121	JOHN ST (SR3014 SEG 0010/0000)
JOHN ST (BORO)		0260/0874	018 " DIA CIRC METAL LEN=0035 INSTALLED UNKN
		0260/0834	018 " DIA CIRC METAL LEN=0030 INSTALLED 2000
		0260/0627	UNNAMED AL
		0260/0624	(BORO)

EXTRACT DATE: 12/18/2023
PRINT DATE: 12/19/2023

ROADWAY MANAGEMENT SYSTEM
SLD COUNTY/SR - ANNUAL PRINT

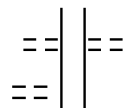
PAGE NUMBER: 9
COUNTY: MIFFLIN

DIR: B TOTAL LEN: 29.630 MI.
LEFT MUN: MCVEYTOWN B

DIST: 02-7 SR: 22
RIGHT MUN: MCVEYTOWN B

LUMBER ST
(BORO)

0260/0134



0260/0387 CRESSWELL ST
(BORO)

059130 FT



0260/0061 MCVEYTOWN
059154 FT OLIVER T
1 0 00033 0 02 0591+45

MARKET ST
(T314)

0250/2191



0260/0000 LENGTH(AH 1760 BK 2640)
SOUTH RIVER RD
(T329)

0250/2191 BMSSEN 44/0022/0250/1844
0250/1880 1 0 00033 0 02 0583+41

0250/1844 MUSSER RUN
BMSBG 44/0022/0250/1844


056490 FT



0250/0526 018 "DIA CIRC METAL
LEN=0050 INSTALLED UNKN
056514 FT 1 0 00033 0 02 0563+93

OLD STATE RD
(T803)

0240/1111



0250/0000 LENGTH(AH 2640 BK 2117)
018 "DIA CIRC METAL
LEN=0060 INSTALLED UNKN

0240/1909 018 "DIA CIRC CONCR
LEN=0075 INSTALLED UNKN

054373 FT



0240/0528 018 "DIA CIRC CONCR
LEN=0075 INSTALLED UNKN
054397 FT 1 0 00033 0 01 0542+92

LITTLE BRICK RD
(T810)

0240/0000 LENGTH(AH 2117 BK 2770)
018 "DIA CIRC CONCR
LEN=0029 INSTALLED UNKN

0230/2751 024 "DIA CIRC CONCR
LEN=0075 INSTALLED UNKN

0230/2097 018 "DIA CIRC CONCR
LEN=0075 INSTALLED UNKN


0230/1866 018 "DIA CIRC CONCR
LEN=0075 INSTALLED UNKN

0230/1474 018 "DIA CIRC CONCR
LEN=0075 INSTALLED UNKN

0230/0625 018 "DIA CIRC CONCR
LEN=0060 INSTALLED UNKN

EVERGREEN RD
(PRDR)

0230/0391



0230/0028 BMSSEN 44/0022/0230/0000
051603 FT 1 0 00033 0 01 0515+23

MUSSER RUN
BMSBG 44/0022/0230/0000

EXTRACT DATE: 12/18/2023
PRINT DATE: 12/19/2023

ROADWAY MANAGEMENT SYSTEM
SLD COUNTY/SR - ANNUAL PRINT

PAGE NUMBER: 8
COUNTY: MIFFLIN

DIR: B TOTAL LEN: 29.630 MI.
LEFT MUN: OLIVER T

DIST: 02-7 SR: 22
RIGHT MUN: OLIVER T

Stationing	Structure	Material	Length
0230/0000	LENGTH(AH 2770 BK 3013)		
0220/2069	018" DIA CIRC METAL	LEN=0060	INSTALLED UNKN
0220/1582	024" DIA CIRC METAL	LEN=0067	INSTALLED UNKN
0220/1221	018" DIA CIRC METAL	LEN=0060	INSTALLED UNKN
0220/1047	048" DIA CIRC CONCR	LEN=0060	INSTALLED UNKN
0220/0563	018" DIA CIRC CONCR	LEN=0045	INSTALLED UNKN
048590 FT	048614 FT	1 0 00033 0 01 0485+08	
0220/0000	LENGTH(AH 3013 BK 2439)		
0210/1962	KNABLE CT (T336)		
0210/1740	018" DIA CIRC CONCR	LEN=0090	INSTALLED UNKN
JACKS MOUNTAIN RD (SR4007 SEG 0010/0000)	0210/1706		
0210/1099	TRIB MUSSER RUN	STRUCTURE LENGTH 25 FT	
0210/0664	BMSID 44/0022/0210/1099	018" DIA CIRC CONCR	LEN=0085 INSTALLED UNKN
0210/0360	018" DIA CIRC CONCR	LEN=0060	INSTALLED UNKN
0210/0134	CUTTER RD (T316)		
046151 FT	0210/0081	036"H 72"W CON BOX CUL	LEN=0080 INSTALLED UNKN
0210/0000	046175 FT	1 0 00033 0 01 0460+69	
0200/1598	018" DIA CIRC METAL	LEN=0075	INSTALLED UNKN
0200/1374	018" DIA CIRC CONCR	LEN=0067	INSTALLED UNKN
0200/1129	048" DIA CIRC CONCR	LEN=0080	INSTALLED UNKN
0200/0943	018" DIA CIRC CONCR	LEN=0075	INSTALLED UNKN
043776 FT	0200/0320	018" DIA CIRC CONCR	LEN=0078 INSTALLED UNKN
043800 FT	1 0 00033 0 01 0436+94		
	TRIB JUNIATA RIVER	STRUCTURE LENGTH 13 FT	

EXTRACT DATE: 12/18/2023
PRINT DATE: 12/19/2023

ROADWAY MANAGEMENT SYSTEM
SLD COUNTY/SR - ANNUAL PRINT

PAGE NUMBER: 7
COUNTY: MIFFLIN

DIR: B TOTAL LEN: 29.630 MI.
LEFT MUN: OLIVER T

DIST: 02-7 SR: 22
RIGHT MUN: OLIVER T

041426 FT

038679 FT

	0200/0000	BMSID 44/0022/0200/0000 LENGTH(AH 2375 BK 2350) 018 " DIA CIRC METAL
	0190/2082	LEN=0080 INSTALLED UNKN TWIN HOLLOW RD
	0190/1796	(PRDR)
	0190/0882	(APRA) PADOT STOCKPILE PADOT STOCKPILE #08 RD (GOVT)
	0190/0823	TRIB JUNIATA RIVER STRUCTURE LENGTH 19 FT BMSID 44/0022/0190/0823
	0190/0506	036 " DIA CIRC CONCR LEN=0060 INSTALLED 2000
	0190/0131	OLIVER WAYNE T
	0190/0127	FAIRVIEW RD (T327)
	0190/0004	018 " DIA CIRC CONCR LEN=0040 INSTALLED UNKN
	041450 FT	1 0 00033 0 01 0413+44
	0190/0000	LENGTH(AH 2350 BK 2747) 024 " DIA CIRC CONCR
	0180/2264	LEN=0045 INSTALLED 2000
	0180/1651	048 " DIA CIRC CONCR LEN=0050 INSTALLED 2000
	0180/1019	018 " DIA CIRC CONCR LEN=0040 INSTALLED 2000
	0180/0638	018 " DIA CIRC METAL LEN=0060 INSTALLED UNKN
	038703 FT	1 0 00033 0 01 0385+87 036 " DIA CIRC CONCR
	0180/0000	LEN=0060 INSTALLED UNKN LENGTH(AH 2747 BK 2616)
	0170/2241	030 " DIA CIRC CONCR LEN=0045 INSTALLED UNKN
	0170/1860	024 " DIA CIRC METAL LEN=0050 INSTALLED UNKN
	0170/1358	018 " DIA CIRC CONCR LEN=0060 INSTALLED UNKN
	0170/1230	018 " DIA CIRC METAL LEN=0050 INSTALLED UNKN
	0170/0850	018 " DIA CIRC METAL LEN=0040 INSTALLED UNKN
	0180/0000	018 " DIA CIRC CONCR

EXTRACT DATE: 12/18/2023
PRINT DATE: 12/19/2023

ROADWAY MANAGEMENT SYSTEM
SLD COUNTY/SR - ANNUAL PRINT

PAGE NUMBER: 6
COUNTY: MIFFLIN

DIR: B TOTAL LEN: 29.630 MI.
LEFT MUN: WAYNE T

DIST: 02-7 SR: 22
RIGHT MUN: WAYNE T

Stationing	Length	Material	Status
0170/0621	LEN=0060	018" DIA CIRC CONC	INSTALLED UNKN
0170/0264	LEN=0060	018" DIA CIRC CONC	INSTALLED UNKN
036087 FT	1 0 00033 0 01 0360+00	BIG GREENBRIAR RD	
0170/0000	LENGTH(AH 2616 BK 2271)	018" DIA CIRC CONC	INSTALLED UNKN
0160/2185	LEN=0060	018" DIA CIRC CONC	INSTALLED UNKN
0160/1657	LEN=0060	018" DIA CIRC CONC	INSTALLED UNKN
0160/1075	LEN=0060	018" DIA CIRC CONC	INSTALLED UNKN
0160/0923	LEN=0060	018" DIA CIRC CONC	INSTALLED UNKN
0160/0662	LEN=0060	018" DIA CIRC CONC	INSTALLED UNKN
0160/0357	LEN=0060	018" DIA CIRC CONC	INSTALLED UNKN
0160/0062	LEN=0060	018" DIA CIRC CONC	INSTALLED UNKN
033816 FT	1 0 00033 0 01 0337+15		
0160/0000	LENGTH(AH 2271 BK 2823)	018" DIA CIRC CONC	INSTALLED UNKN
0150/2590	LEN=0054	018" DIA CIRC CONC	INSTALLED UNKN
0150/2318	LEN=0060	024" DIA CIRC CONC	INSTALLED UNKN
0150/1945	LEN=0050	FERGUSON VALLEY RD	INSTALLED UNKN
0150/1793	(T328)	024" DIA CIRC METAL	INSTALLED UNKN
0150/1667	LEN=0075	018" DIA CIRC CONC	INSTALLED UNKN
0150/1625			
0150/1163	BMS EN 44/0022/0150/1116	1 0 00033 0 01 0319+83	BEAVER DAM RUN
0150/1116	BMSBG 44/0022/0150/1116	018" DIA CAST IRON	
0150/0669	LEN=0050	018" DIA CIRC CONC	INSTALLED UNKN
0150/0444	LEN=0050	018" DIA CIRC METAL	INSTALLED UNKN
0150/0129	LEN=0060	018" DIA CIRC CONC	INSTALLED UNKN
030993 FT	1 0 00033 0 01 0308+58	VILLAGE: ATKINSON MILLS	
0150/0000	LENGTH(AH 2823 BK 2428)	018" DIA CIRC CONC	INSTALLED UNKN
0140/2164	LEN=0060	018" DIA CIRC CONC	INSTALLED UNKN

DIR: B TOTAL LEN: 29.630 MI. DIST: 02-7 SR: 22
 LEFT MUN: WAYNE T RIGHT MUN: WAYNE T

COOKSON LN
 (T361)

0140/2066



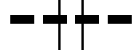
028541 FT

028565 FT 1 0 00033 0 01 0284+30
 S 0140/0000 LENGTH(AH 2428 BK 2489)



MILLSTONE LN
 (TWP)

0130/1712



026052 FT

026076 FT 1 0 00033 0 01 0259+41
 S 0130/0000 LENGTH(AH 2489 BK 2533)


SMITH LN
 (TWP)

0120/1439



023519 FT

023543 FT 1 0 00033 0 01 0234+08
 TRIB LONG HOLLOW
 STRUCTURE LENGTH 10 FT



S 0120/0000 LENGTH(AH 2533 BK 2947)
 018 " DIA CIRC CONCR
 LEN=0070 INSTALLED 2000
 018 " DIA CIRC CONCR

EXTRACT DATE: 12/18/2023
PRINT DATE: 12/19/2023

ROADWAY MANAGEMENT SYSTEM
SLD COUNTY/SR - ANNUAL PRINT

PAGE NUMBER: 4
COUNTY: MIFFLIN

DIR: B TOTAL LEN: 29.630 MI.
LEFT MUN: WAYNE T

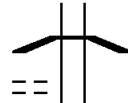
DIST: 02-7 SR: 22
RIGHT MUN: WAYNE T

	0110/2128	LEN=0070	INSTALLED	UNKN
		018 "DIA	CIRC CONCR	
	0110/1830	LEN=0075	INSTALLED	UNKN
		018 "DIA	CIRC CONCR	
	0110/1504	LEN=0060	INSTALLED	2000
		TRIB LONG	HOLLOW	
		STRUCTURE	LENGTH	10 FT
	0110/1171	BMSID 44/0022/0110/1171		
		018 "DIA	CIRC CONCR	
	0110/0827	LEN=0070	INSTALLED	UNKN
		018 "DIA	CIRC CONCR	
	0110/0365	LEN=0060	INSTALLED	UNKN
020572 FT	020596 FT	1 0 00033	0 01 0204+58	
	0110/0000	LENGTH(AH 2947 BK 2280)		
		018 "DIA	CIRC CONCR	
	0100/2280	LEN=0065	INSTALLED	UNKN
		018 "DIA	CIRC CONCR	
	0100/1799	LEN=0055	INSTALLED	UNKN
	0100/1623	BMSEN 44/0022/0100/1613		
		1 0 00033	0 01 0197+90	
		NO UNDERPASS	INFORMATIO	
	0100/1613	BMSBG 44/0022/0100/1613		
		018 "DIA	CIRC CONCR	
	0100/1333	LEN=0045	INSTALLED	UNKN
		018 "DIA	CIRC CONCR	
	0100/0754	LEN=0060	INSTALLED	UNKN
		018 "DIA	CIRC CONCR	
	0100/0317	LEN=0070	INSTALLED	UNKN
018292 FT	018316 FT	1 0 00033	0 01 0181+76	
		060"H 60"W	CON BOX CUL	
	0100/0000	LEN=0060	INSTALLED	UNKN
		LENGTH(AH 2280 BK 3166)		
		018 "DIA	CIRC CONCR	
	0090/2622	LEN=0060	INSTALLED	UNKN
		018 "DIA	CIRC CONCR	
	0090/2300	LEN=0065	INSTALLED	UNKN
		018 "DIA	CIRC CONCR	
	0090/2065	LEN=0055	INSTALLED	UNKN
		018 "DIA	CIRC CONCR	
	0090/1686	LEN=0060	INSTALLED	UNKN
		018 "DIA	CIRC CONCR	
	0090/1470	LEN=0060	INSTALLED	UNKN
		024 "DIA	CIRC CONCR	
	0090/1284	LEN=0050	INSTALLED	UNKN
		018 "DIA	CIRC CONCR	
	0090/0870	LEN=0075	INSTALLED	UNKN
	0090/0018	BMSEN 44/0022/0090/0000		
015126 FT	015150 FT	1 0 00033	0 01 0150+10	
		BRANCH LONG	HOLLOW RUN	

DIR: B TOTAL LEN: 29.630 MI. DIST: 02-7 SR: 22
 LEFT MUN: WAYNE T RIGHT MUN: WAYNE T

RHONE RD
(T741)

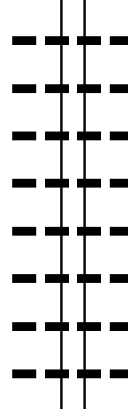
0080/3125



0090/0000 BMSBG 44/0022/0090/0000
 LENGTH(AH 3166 BK 3213)

1 0 00033 0 00 0119+15 011913 FT
 OLD 22 RD
 (T703)

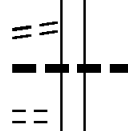
0080/0000



0080/2505 018 " DIA CIRC CONCR
 LEN=0050 INSTALLED UNKN
 0080/2200 018 " DIA CIRC CONCR
 LEN=0045 INSTALLED UNKN
 0080/1895 024 " DIA CIRC CONCR
 LEN=0055 INSTALLED UNKN
 0080/1534 018 " DIA CIRC CONCR
 LEN=0050 INSTALLED UNKN
 0080/1309 024 " DIA CIRC CONCR
 LEN=0050 INSTALLED UNKN
 0080/0771 024 " DIA CIRC CONCR
 LEN=0065 INSTALLED UNKN
 0080/0315 018 " DIA CIRC CONCR
 LEN=0040 INSTALLED 2000
 0080/0045 018 " DIA CIRC CONCR
 LEN=0055 INSTALLED 2000
 011937 FT

LC FOR OLD RT 22 RD
 (CONN)

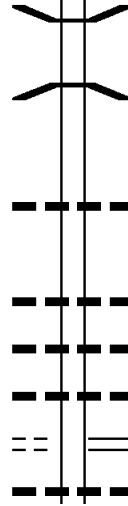
0070/2280



0080/0000 LENGTH(AH 3213 BK 2449)
 065"H 72"W ELLIP CONC
 0070/2350 LEN=0080 INSTALLED UNKN

LUCY FURNACE RD
(T343)

0060/1854



0070/1676 BMSEN 44/0022/0070/1642
 1 0 00033 0 00 0110+78
 CARTERS RUN
 0070/1642 BMSBG 44/0022/0070/1642
 0070/0420 036 " DIA CIRC CONCR
 LEN=0060 INSTALLED UNKN
 009464 FT 1 0 00033 0 00 0094+51
 0070/0000 LENGTH(AH 2449 BK 2979)
 018 " DIA CIRC CONCR
 0060/2473 LEN=0050 INSTALLED 2000
 018 " DIA CIRC CONCR
 0060/2183 LEN=0030 INSTALLED UNKN
 036 " DIA CIRC CONCR
 0060/1893 LEN=0040 INSTALLED 2000
 SR 3019 SH
 0060/1854 (SR3019 SEG 0040/1864)
 024 " DIA CIRC CONCR
 0060/1825 LEN=0040 INSTALLED 2000

DIR: B TOTAL LEN: 29.630 MI. DIST: 02-7 SR: 22
 LEFT MUN: WAYNE T RIGHT MUN: WAYNE T

Item ID	Description	Length (FT)	Material	Notes
0060/1523	018 " DIA CIRC CONCR	0055	INSTALLED	2000
0060/0956	018 " DIA CIRC CONCR	0060	INSTALLED	UNKN
0060/0293	036 " DIA CIRC CONCR	0055	INSTALLED	UNKN
006509	1 0 00033 0 00 0067+36			
0060/0000	MFC BEGIN = B			
0040/1543	LENGTH(AH 2979 BK 1543)			
0040/1257	018 " DIA CIRC CONCR	0042	INSTALLED	2000
0040/0807	018 " DIA CIRC CONCR	0045	INSTALLED	2000
0040/0807	018 " DIA CIRC CONCR	0033	INSTALLED	UNKN
0040/0028	018 " DIA CIRC CONCR	0060	INSTALLED	2000
004966	1 0 00033 0 00 0049+38			
0041/0000	CARTERS RUN			
0041/0000	STRUCTURE LENGTH 27 FT			
0041/0000	BMSID 44/0022/0040/0000			
0041/0000	LENGTH(AH 1506 BK 1106)			
0030/0920	018 " DIA CIRC CONCR	0050	INSTALLED	2000
0030/0902	FROM 0522/0012 SH			
0030/0840	(CONN)			
0030/0754	SR 0522 SH			
0030/0648	(SR0522 SEG 0012/0138)			
0030/0605	TO 0522/0012 SH			
0030/0605	(CONN)			
0030/0605	018 " DIA CIRC CONCR	0040	INSTALLED	2000
0030/0255	018 " DIA CIRC CONCR	0060	INSTALLED	2000
0030/0255	018 " DIA CIRC CONCR	0060	INSTALLED	2000
003873	1 0 00033 0 00 0026+27			
0030/0000	MFC BEGIN = B			
0030/0000	LENGTH(AH 1093 BK 1236)			
0024/1143	018 " DIA CIRC CONCR	0060	INSTALLED	2000

DIR: B TOTAL LEN: 29.630 MI. DIST: 02-7 SR: 22
 LEFT MUN: WAYNE T RIGHT MUN: WAYNE T

Stationing	Description	Material	Length	Notes
0024/0917	018" DIA CIRC CONCR	INSTALLED	2000	
0024/0702	018" DIA CIRC CONCR	INSTALLED	2000	
0024/0259	018" DIA CIR UNKNOWN	INSTALLED	2000	
0024/0184	SIGN STRUCTURE	BMSID 44/0022/0031/0183		FROM 0747/0010 SH
0024/0141	(CONN)			
0024/0073	018" DIA CIRC METAL	INSTALLED	UNKN	
002637 FT	0 0 00000 0 00 0000+00			JEFFERSON ST
	(SR0747 SEG 0010/0138)			
0024/0000	LENGTH(AH 1236 BK 0652)			TO 0747/0010 SH
0020/0514	(CONN)			
0020/0418	020" DIA CIRC METAL	INSTALLED	UNKN	
0020/0178	SIGN STRUCTURE	BMSID 44/0022/0020/0178		
0020/0146	015" DIA CIRC METAL	INSTALLED	UNKN	
001985 FT	1 0 00033 0 00 0019+85			
0020/0000	LENGTH(AH 0652 BK 1985)			
0010/1735	072" DIA CIRC CONCR	INSTALLED	UNKN	
LUCY FURNACE RD (T343)	0010/1645			
0010/1282	018" DIA CIRC METAL	INSTALLED	UNKN	
0010/0890	018" DIA CIRC METAL	INSTALLED	UNKN	
0010/0592	024" DIA CIRC METAL	INSTALLED	UNKN	
OAK LN (T704)	0010/0522			
0010/0505	024" DIA CIRC CONCR	INSTALLED	UNKN	
0010/0015	060"H 72"W ELLIP CONC	INSTALLED	UNKN	
000000 FT	1 0 00033 0 00 0000+00			
	NC WI WILLIAM PENN HW			
	INTER-BK WILLIAM PENN HW			
	(SR0022 SEG 0490/1303)			
	MFC BEGIN = B			
	BK-HUNTINGDON (31)			
0010/0000	LENGTH(AH 1985 BK 0000)			