

Straight Line Diagram

**Mifflin
44**

January 2024

This document was produced by the Pennsylvania Department of Transportation (PENNDOT) as an internal management tool for State maintained highways and is not to be used for other purposes. The printed information was compiled from the Department's computerized Roadway Management System (RMS) and is subject to change without notice. Use of any or all of the printed information for purposes other than those intended by the Department may not satisfy other accuracy and completeness requirements and the Department does not warrant that such printed information is accurate or complete.



December 30, 2023

Pennsylvania State Roads - Straight Line Diagrams

Contained within this document are the 2024 Pennsylvania Straight Line Diagrams (SLDs) for State Routes by county within a particular PennDOT district. At the end of each year, PennDOT takes a snapshot of its current SLD database and creates PDF files from the SLD snapshot. The SLDs are a graphical representation of State Routes (SRs) that PennDOT maintains. The information shown on the SLD is generated from data found in PennDOT's Roadway Management System (RMS) database. The data from RMS is constantly being updated to match actual roadway inventory data found on Pennsylvania's state highways. PennDOT's SR system is explained briefly in this document along with symbol definitions for each type of roadway feature or attribute found on the SLD. This PDF version of the SLD contains an individual county list of all state roads found in that county. The SRs found on the list are linked to the actual pages that show the individual SLDs. To find an SLD for a particular road that you want, simply point to that road on the SR index list and click on it to jump to the beginning page of that SLD.

If you have any questions or comments concerning information found in this document, please contact Ty Reed, Chief, Roadway Inventory and Testing Unit, Asset Management Division, Bureau of Operations, by calling (717) 787-7294.

Additional information on state owned highways is available from your local PENNDOT Engineering District Office, RMS Unit, RMS Coordinator.

Straight Line Diagram Disclaimer: This document is for informational purposes only and may be viewed by anyone. No part of the information contained in this document may be altered or redistributed without prior written consent of PENNDOT. Straight Line Diagram information is provided "as is" without warranty of any kind, either expressed or implied. This information could include technical inaccuracies or errors of omission. Changes may be made periodically to the information herein.

Copyright © 2023 by the Commonwealth of Pennsylvania. All rights reserved.



Asset Management Division

Mission Statement

To protect and preserve Pennsylvania's infrastructure by providing meaningful, timely, and accurate pavement and roadway management, design, standards, strategies, inventory and condition, as well as fair, consistent and efficient application of Commonwealth laws and regulations.

CUSTOMER SERVICE RATING FORM

Straight Line Diagram (SLD) – Customer Service Rating

As means to improve customer service, we would like you to rate the product/ service you have received, by circling a “grade” from “A” (excellent) to “E” (fail).

A **B** **C** **D** **E**

If your rating is not an “A,” please let us know what we could do better.

Name and Organization (optional)

Thank You.

(Fold along line, and tape or staple together before mailing)

(Cut along dashed line)

Bureau of Operations
Asset Management Division – PennDOT Annex
907 Elmerton Avenue
Harrisburg, PA 17110
ATTN: Ty Reed

PENNSYLVANIA DEPARTMENT OF TRANSPORTATION
Bureau of Operations, Asset Management Division

Location Referencing System (LRS) – Definitions, Uses & Testing

The Department's LRS, implemented in 1987, is the mechanism to designate the State highway network, to define roadway lengths, locations, and route connectivity, and to serve as the basis for the collection, storage, and integration of roadway information.

An LRS key is a unique series of numbers that identifies the location of each point or feature along a State route. The fourteen digit number is an integral part of the Roadway Management System (RMS) where roadway data is stored. 07/4016/0100/0857 is an example of an LRS key, which identifies County (CO) = 07, State Route (SR) = 4016, Segment (SEG) = 0100, and Offset = 0857.

County (CO)

Each of Pennsylvania's sixty-seven counties is identified by a number.

Name	#	Name	#	Name	#	Name	#
Adams	1	Clinton	18	Lackawanna	35	Potter	52
Allegheny	2	Columbia	19	Lancaster	36	Schuylkill	53
Armstrong	3	Crawford	20	Lawrence	37	Snyder	54
Beaver	4	Cumberland	21	Lebanon	38	Somerset	55
Bedford	5	Dauphin	22	Lehigh	39	Sullivan	56
Berks	6	Delaware	23	Luzerne	40	Susquehanna	57
Blair	7	Elk	24	Lycoming	41	Tioga	58
Bradford	8	Erie	25	McKean	42	Union	59
Bucks	9	Fayette	26	Mercer	43	Venango	60
Butler	10	Forest	27	Mifflin	44	Warren	61
Cambria	11	Franklin	28	Monroe	45	Washington	62
Cameron	12	Fulton	29	Montgomery	46	Wayne	63
Carbon	13	Greene	30	Montour	47	Westmoreland	64
Centre	14	Huntingdon	31	Northampton	48	Wyoming	65
Chester	15	Indiana	32	Northumberland	49	York	66
Clarion	16	Jefferson	33	Perry	50	Philadelphia	67
Clearfield	17	Juniata	34	Pike	51		

State Route (SR)

State Routes (SR's) are identified by four-digit numbers. SR numbers are assigned as follows:

- | | |
|--|-----------|
| 1. Traffic Routes: Routes designated as Interstates, US or PA Routes | 0001-0999 |
| 2. Quadrant Routes (Non-Traffic Routes) | 1001-4999 |
| 3. Relocated Traffic Routes | 6000-6999 |
| 4. Turned Back, Abandoned, or Null Routes | 7000-7999 |
| 5. Interchanges | 8001-8999 |
| 6. WYE's | 9101-9199 |
| 7. Rest Areas | 9201-9299 |
| 8. Truck Escape Ramps | 9301-9399 |
| 9. Others | 9401-9499 |
| 10. Park and Rides | 9501-9599 |

Even/Odd Convention: Even numbers are typically given to SR's in the East/West direction, and odd numbers to SR's that run North/South. This convention applies to Interstate Routes (except those that are Beltways or Spurs), and Quadrant Routes. This convention may or may not apply to PA or US Traffic Routes.

Hierarchy: If two or more traffic routes occupy the same section of roadway, the SR number is based on the "higher" type route, according to the following hierarchy. If the traffic routes are the same hierarchy class, then the SR number is assigned the lower numbered traffic route (Figure 1).

1. Interstates
2. U.S. Routes
3. PA Routes
4. Quadrant Routes



FIGURE 1

Other Numbering Conventions:

1. The first digit of a quadrant route is based on which quadrant of the county the route is located, as shown in the following diagram (Figure 2).
2. The last three digits of a Relocated Traffic Route are the same as the Traffic Route that was relocated.
3. Interchanges are numbered sequentially. Odd numbers are given to interchanges along SR's in the North/South direction; even numbers are given to interchanges along SR's in the East/West direction (Figure 3).
4. WYE's are given odd numbers if the connecting SR is odd numbered, and even numbers if the connecting SR is even numbered.
5. Rest Areas or Truck Escape Ramps are given odd numbers if they connect to the Southbound or Westbound side of an SR, and even numbers if they connect to the Northbound or Eastbound side.

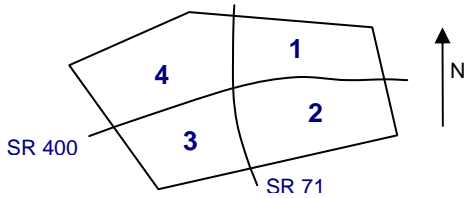


FIGURE 2

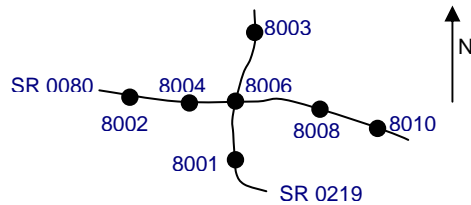


FIGURE 3

Segment (SEG)

State routes are divided into segments, which are approximately one-half mile long, and are identified by a four-digit number. Segment begin and end points are placed at physical features where possible. Segment numbers increase in the North or East direction, and typically by 10's (Figure 4). Segments are even numbered on undivided roadways, and in the Northbound or Eastbound direction of divided roadways. Segments are odd numbered in the Southbound or Westbound direction of divided roadways (Figure 5). Interstate segments are associated with the mile posts (Figure 6).

Undivided Roadways



FIGURE 4

Divided Roadways



FIGURE 5

Interstate Roadways



FIGURE 6

Turned Back, Abandoned, and Null Segments are given numbers in the range of 7000-7999. For two coinciding State routes, the route with "lower" hierarchy is "nulled."

Segment numbering restarts on Traffic Routes at County boundaries, except Interstates (Figure 7).

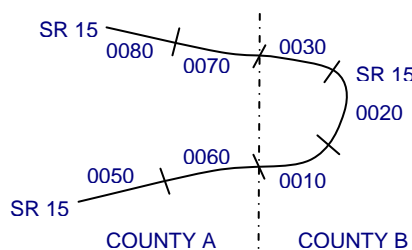


FIGURE 7

Offset

The offset, a subdivision of the segment, is the distance (in feet) from the beginning of the segment, expressed as a four-digit number. Offsets are measured in the increasing segment direction.

Segment Markers

Segment markers, which allow for easy identification of the LRS location on the State highway system, indicate the State route and segment number at the point that each segment is entered. If the beginning of a segment occurs at a physical feature, then the point of reference is at the physical feature and not the sign. At intersections, signs are used to identify beginning or ending State routes or segments.



Users of the LRS

Locations of all intersections, structures, and other points of interest are field verified and inventoried in the RMS. This information can be displayed on Straight Line Diagrams (SLD's) which can be viewed in the RMS, or hardcopy form. SLD books are refreshed and printed annually for distribution to the Department's District and County offices, as well as too many external entities.

A list of those within the Department that use the LRS to identify locations in the RMS and in the field includes personnel from the following organizations: Pavement Testing, County Maintenance, Traffic, Design, Surveys, Construction, Bridge, Permits, Crash Review, Planning and Programming, Posted & Bonded Roads, Tort Liability, and Emergency Management.

Users outside the Department include: County & Municipal governments, County 911, Planning Commissions, Federal Highway Administration, State & Local Police, Local Emergency Management, Delivery Services (UPS, Fed Ex, etc.), Fire Departments, Utility Companies, Contractors, and Consultants.

Without segment markers located in the field, all of these users would have to rely solely on the SLD, which would be extremely cumbersome at best and impossible for some.

Verification, QA & QC

In order to assure that LRS information is indicated properly in the RMS, on SLD's, and in the field, LRS Quality Assurance (QA) and Quality Commitment (QC) programs are performed each year. The Bureau of Operations, Asset Management Division, Roadway Inventory & Testing Unit (RITU) performs all Statewide QC testing. Field verification and QA is also performed by RITS, except in Engineering Districts 2-0, 11-0, and 12-0, where it is done "in-house." Each Engineering District is responsible for its own LRS completeness and maintenance with respect to the RMS.

Twenty percent of each county is field tested annually as part of the QA program, and five percent of each county is tested for the annual QC program. The goal of the QC program is to maintain at least 90% accuracy between the RMS and the actual field locations of highway features. Annual QC ratings are developed and reported to the Engineering Districts.

Field testing is performed by two-person teams (a permanent employee that operates the test, and a temporary employee that drives the device) with the use of vans equipped with an on-board computer and a Data Measurement Subsystem. Testing is typically performed during the months of April through November.

Vehicle location and roadway features are displayed on the van's computer screen in SLD format, and the software accepts operator inputs verifying or modifying roadway feature locations, as well as comments. Though the system can function at greater speed, test speeds are typically less than 25 mph to ensure accuracy.

There are five categories of information that is verified and/or modified:

1. State Route Length
2. Segment Length
3. Roadway Geometry (lane count, pavement & shoulder types & widths)
4. Intersecting Feature Location (intersections & bridges)
5. Segment Marker Location

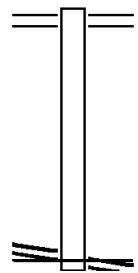
STRAIGHT LINE DIAGRAM (SLD) ANNUAL REFRESH ATTRIBUTE KEY PAGE 1 OF 2

 SEGMENT MARKER	 AHEAD LEFT INTER STATE OWNED	 RAILROAD CROSSING	 INTERSTATE MILEPOST
 TURNBACK	 AHEAD LEFT INTER NON-STATE	 RAILROAD OVER-PASS	 MFC BEGIN
 NULL	 AHEAD RIGHT INTE STATE OWNED	 OVER-PASS	 MUNICIPAL BOUNDARY
 UNDIVIDED HIGHWAY	 AHEAD RIGHT INTE NON-STATE	 BRIDGE END	 VILLAGE BEGIN
 PHYSICALLY DIVIDED	 BACK LEFT INTER STATE OWNED	 BRIDGE BEGIN	AH - LENGTH FORWARD TO NEXT SEGMENT BEGIN BK - LENGTH BACKWARD TO PREVIOUS SEGMENT BEGIN
 PAINT DIVIDED	 BACK LEFT INTER NON-STATE	 TUNNEL	
 INTERSECTION AHEAD	 BACK RIGHT INTER STATE OWNED	 SIGN STRUCTURE	MFC - MAINTENANCE FUNCTIONAL CLASS A = INTERSTATE EXPRESSWAY AND/OR PRINCIPLE ARTERIAL C = MINOR ARTERIAL D = COLLECTOR E = LOCAL ACCESS F = INTERCHANGE RAMP
 INTERSECTION BACK	 BACK RIGHT INTER NON-STATE	 P3 BRIDGE	
 REFERENCE AHEAD/BACK	 T-LEFT INTERSEC STATE OWNED	 RETAINING WALL	
 DIVIDED CONNECTOR	 T-LEFT INTERSEC NON-STATE	 BRIDGE/CULVERT UNDER FILL	NULL AND TURNBACK SEGMENTS ARE DISPLAYED IN THE DEPARTMENT'S ROADWAY MANAGEMENT SYSTEM (RMS) AS 100 FEET IN LENGTH. ACTUAL SEGMENT AND SECTION LENGTHS MAY VARY SIGNIFICANTLY
 CROSS INTERSEC STATE OWNED	 T-RIGHT INTERSEC STATE OWNED	 PIPE (STAMPP)	
 CROSS INTERSEC NON-STATE	 T-RIGHT INTERSEC NON-STATE	 ROTARY INTERSEC	

EXTRACT DATE: 12/18/2023 ROADWAY MANAGEMENT SYSTEM PAGE NUMBER: 183
 PRINT DATE: 12/19/2023 SLD COUNTY/SR - ANNUAL PRINT COUNTY: MIFFLIN
 DIR: W TOTAL LEN: .355 MI. DIST: 02-7 SR: 9402
 LEFT MUN: ARMAGH T RIGHT MUN: ARMAGH T

001875 FT

001875 FT TWENTY-EIGHTH DIVISION
 0010/1875 (SR0322 SEG 0031/1109)

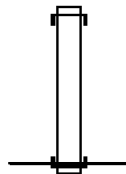


0 0 00000 0 00 0000+00 000000 FT
 TWENTY-EIGHTH DIVISION
 (SR0322 SEG 0041/0000) 0010/0000

NC OLD 322 RD
 000000 FT TWENTY-EIGHTH DIVISION
 (SR0322 SEG 0041/0000)
 MFC BEGIN = F
 0010/0000 LENGTH(AH 1875 BK 0000)

EXTRACT DATE: 12/18/2023 ROADWAY MANAGEMENT SYSTEM PAGE NUMBER: 182
 PRINT DATE: 12/19/2023 SLD COUNTY/SR - ANNUAL PRINT COUNTY: MIFFLIN
 DIR: E TOTAL LEN: .061 MI. DIST: 02-7 SR: 9302
 LEFT MUN: ARMAGH T RIGHT MUN: ARMAGH T

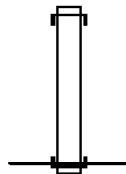
000320 FT
 000000 FT



000320 FT
 INTER-AHD END OF SR 9302 SH
 0010/0320 (GOVT)
 000000 FT 0 0 00000 0 00 0000+00
 NC TRUCK ESCAPE LN
 INTER-BK TWENTY EIGHTH DIVISION
 (SR0322 SEG 0030/2590)
 MFC BEGIN = F
 0010/0000 LENGTH(AH 0320 BK 0000)

EXTRACT DATE: 12/18/2023 ROADWAY MANAGEMENT SYSTEM PAGE NUMBER: 181
 PRINT DATE: 12/19/2023 SLD COUNTY/SR - ANNUAL PRINT COUNTY: MIFFLIN
 DIR: N TOTAL LEN: .062 MI. DIST: 02-7 SR: 9101
 LEFT MUN: LEWISTOWN B RIGHT MUN: LEWISTOWN B

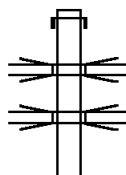
000327 FT
 000000 FT



000327 FT
 INTER-AHD MAIN ST
 0010/0327 (SR3001 SEG 0010/0144)
 000000 FT 0 0 00000 0 00 0000+00
 NC MAIN ST
 INTER-BK MAIN ST
 (SR3006 SEG 0071/0765)
 MFC BEGIN = F
 0010/0000 LENGTH(AH 0327 BK 0000)

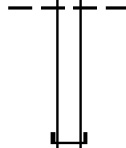
EXTRACT DATE: 12/18/2023 ROADWAY MANAGEMENT SYSTEM PAGE NUMBER: 180
 PRINT DATE: 12/19/2023 SLD COUNTY/SR - ANNUAL PRINT COUNTY: MIFFLIN
 DIR: W TOTAL LEN: .446 MI. DIST: 02-7 SR: 8018
 LEFT MUN: DERRY T RIGHT MUN: DERRY T

002353 FT



002353 FT
 INTER-AHD TWENTY EIGHTH DIVISION
 0250/1327 (SR0022 SEG 0563/1470)
 LR 788
 0250/0776 OP ID 44/0022/0573/0000
 LR 788
 0250/0752 OP ID 44/0022/0572/0000

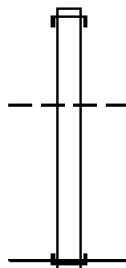
001026 FT



0250/0091 DERRY
 LEWISTOWN B
 001026 FT 1 0 00033 3 01 0050+30
 NC 0250 RAMP RD
 INTER-BK CHARLES ST
 (SR3002 SEG 0100/1837)
 0250/0000 LENGTH(AH 1327 BK 1026)

INTER-AHD CHARLES ST
 0010/1026 (SR3002 SEG 0100/1837)


000000 FT



0010/0091 DERRY
 LEWISTOWN B
 000000 FT 1 0 00033 3 01 0050+30
 NC 0010 RAMP RD
 INTER-BK TWENTY EIGHTH DIVISION
 (SR0022 SEG 0562/1528)
 MFC BEGIN = F
 0010/0000 LENGTH(AH 1026 BK 0000)

DIR: E TOTAL LEN: 1.032 MI. DIST: 02-7 SR: 8016
 LEFT MUN: DERRY T RIGHT MUN: DERRY T

005450 FT



005450 FT
 INTER-AHD SR 3006 SH
 0260/1416 (SR3006 SEG 0081/2770)

004034 FT

0260/0335 BMS EN 44/8016/0260/0000
 004034 FT 0 0 00000 0 00 0000+00
 INTER-BK RAMP B RD
 (SR8016 SEG 0250/1680)
 SR 22
 BMSBG 44/8016/0260/0000
 0260/0000 LENGTH(AH 1416 BK 1680)

INTER-AHD RAMP B RD
 0250/1680 (SR8016 SEG 0260/0000)

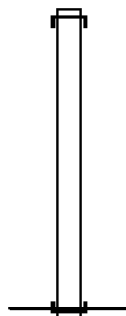
002354 FT



002354 FT 0 0 00000 0 00 0000+00
 NC RAMP B RD
 INTER-BK TWENTY EIGHTH DIVISION
 (SR0022 SEG 0613/0000)
 0250/0000 LENGTH(AH 1680 BK 2354)

INTER-AHD TWENTY EIGHTH DIVISION
 0010/2354 (SR0022 SEG 0612/0000)

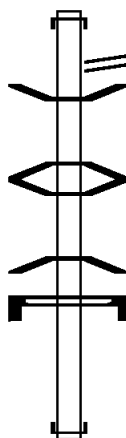
000000 FT



000000 FT 0 0 00000 0 00 0000+00
 NC RAMP A RD
 INTER-BK SR 3006 SH
 (SR3006 SEG 0080/2806)
 MFC BEGIN = F
 0010/0000 LENGTH(AH 2354 BK 0000)

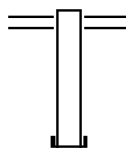
DIR: E TOTAL LEN: 1.610 MI. DIST: 02-7 SR: 8014
 LEFT MUN: DERRY T RIGHT MUN: DERRY T

008501 FT



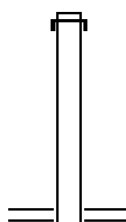
008501 FT
 INTER-AHD VIETNAM VETS MEM HW
 0270/1158 (SR0022 SEG 0533/0000)
 RAMP F
 0270/1014 (SR8014 SEG 0260/0000)
 0270/0804 BMSEN 44/8014/0270/0701
 0 0 00000 0 00 0000+00
 SR 3023
 0270/0701 BMSBG 44/8014/0270/0701
 0270/0444 BMSEN 44/8014/0270/0265
 0 0 00000 0 00 0000+00
 TR. KISHACOQUILLAS CREE
 0270/0265 BMSBG 44/8014/0270/0265
 SIGN: 2 CHORD TRUSS
 0270/0194 BMSID 44/8014/0270/0194
 007343 FT 0 0 00000 0 00 0000+00
 NC RAMP A RD
 INTER-BK TWENTY EIGHTH DIVISION
 (SR0322 SEG 0270/0371)
 0270/0000 LENGTH(AH 1158 BK 0442)

007343 FT



0260/0442 ORT VALLEY RD
 (SR3023 SEG 0010/2403)
 006901 FT 0 0 00000 0 00 0000+00
 NC RAMP F RD
 INTER-BK SR 8014 SH
 (SR8014 SEG 0270/1014)
 0260/0000 LENGTH(AH 0442 BK 1472)

006901 FT



INTER-AHD VIETNAM VETS MEM HW
 0250/1472 (SR0022 SEG 0523/0794)
 005429 FT 0 0 00000 0 00 0000+00
 NC RAMP G RD
 ORT VALLEY RD
 (SR3023 SEG 0010/2403)
 0250/0000 LENGTH(AH 1472 BK 0185)

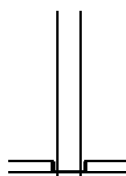
005429 FT



INTER-AHD VIETNAM VETS MEM HW
 0040/0185 (SR0022 SEG 0532/1334)
 FROM 3023/0010 SH
 0040/0073 (CONN)

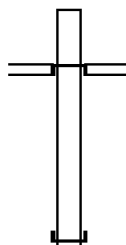
DIR: E TOTAL LEN: 1.610 MI. DIST: 02-7 SR: 8014
 LEFT MUN: DERRY T RIGHT MUN: DERRY T

005244 FT




005244 FT 0 0 00000 0 00 0000+00
 NC RAMP H RD
 (SR3023 SEG 0010/1612)
 INTER-BK RAMP E RD
 (SR8014 SEG 0030/1095)
 0040/0000 LENGTH(AH 0185 BK 1095)

004149 FT



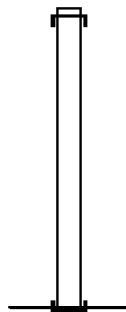
INTER-AHD RAMP H RD
 (SR8014 SEG 0040/0000)
 (SR3023 SEG 0010/1612)
 0030/1095
 004149 FT 0 0 00000 0 00 0000+00
 NC RAMP E RD
 INTER-BK VIETNAM VETS MEM HW
 (SR0022 SEG 0532/0000)
 0030/0000 LENGTH(AH 1095 BK 1959)

002190 FT



INTER-AHD TWENTY EIGHTH DIVISION
 (SR0322 SEG 0261/3262)
 0020/0867 BMS EN 44/8014/0020/0000
 002190 FT 0 0 00000 0 00 0000+00
 INTER-BK RAMP C RD
 (SR8014 SEG 0010/2190)
 SR 322 EB
 BMSBG 44/8014/0020/0000
 0020/0000 LENGTH(AH 1959 BK 2190)

000000 FT



INTER-AHD RAMP C RD
 (SR8014 SEG 0020/0000)
 0010/2190
 000000 FT 0 0 00000 0 00 0000+00
 NC RAMP C RD
 INTER-BK VIETNAM VETS MEM HW
 (SR0022 SEG 0522/0221)
 MFC BEGIN = F
 0010/0000 LENGTH(AH 2190 BK 0000)

EXTRACT DATE: 12/18/2023 ROADWAY MANAGEMENT SYSTEM PAGE NUMBER: 176
PRINT DATE: 12/19/2023 SLD COUNTY/SR - ANNUAL PRINT COUNTY: MIFFLIN
DIR: E TOTAL LEN: 1.080 MI. DIST: 02-7 SR: 8012
LEFT MUN: GRANVILLE T RIGHT MUN: GRANVILLE T

005702 FT



005702 FT
INTER-AHD VIETNAM VETS MEM HW
0750/1894 (SR0022 SEG 0452/1850)

DIR: E TOTAL LEN: 1.080 MI. DIST: 02-7 SR: 8012
 LEFT MUN: GRANVILLE T RIGHT MUN: GRANVILLE T

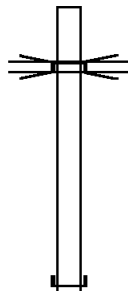
003808 FT



003808 FT 0 0 00000 0 00 0000+00
 NC RAMP M RD
 INTER-BK SR 3002 SH
 (SR3002 SEG 0011/0547)
 0750/0000 LENGTH(AH 1894 BK 1715)

INTER-AHD SR 3002 SH
 (SR3002 SEG 0010/0000)
 00 22 WB
 0510/1715 OP ID 44/0022/0453/0000

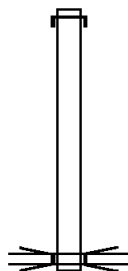
002093 FT



002093 FT 0 0 00000 0 00 0000+00
 NC RAMP P RD
 INTER-BK VIETNAM VETERANS MEM HW
 (SR0022 SEG 0453/1444)
 0510/0000 LENGTH(AH 1715 BK 1343)

INTER-AHD VIETNAM VETERANS MEM HW
 0500/1343 (SR0022 SEG 0453/0802)

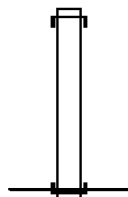
000750 FT



000750 FT 0 0 00000 0 00 0000+00
 00 22 WB
 OP ID 44/0022/0453/0000
 NC RAMP Q RD
 INTER-BK SR 3002 SH
 (SR3002 SEG 0011/0000)
 0500/0000 LENGTH(AH 1343 BK 0750)

INTER-AHD SR 3002 SH
 0010/0750 (SR3002 SEG 0010/0411)

000000 FT



000000 FT 0 0 00000 0 00 0000+00
 NC RAMP N RD
 INTER-BK VIETNAM VETERANS MEM HW
 (SR0022 SEG 0442/1359)
 MFC BEGIN = F
 0010/0000 LENGTH(AH 0750 BK 0000)

EXTRACT DATE: 12/18/2023 ROADWAY MANAGEMENT SYSTEM PAGE NUMBER: 174
PRINT DATE: 12/19/2023 SLD COUNTY/SR - ANNUAL PRINT COUNTY: MIFFLIN
DIR: W TOTAL LEN: 1.020 MI. DIST: 02-7 SR: 8010
LEFT MUN: ARMAGH T RIGHT MUN: ARMAGH T


005386 FT



005386 FT
INTER-AHD TWENTY EIGHTH DIVISION
0760/1698 (SR0322 SEG 0142/1005)

DIR: W TOTAL LEN: 1.020 MI. DIST: 02-7 SR: 8010
 LEFT MUN: ARMAGH T RIGHT MUN: ARMAGH T


003688 FT



003688 FT 0 0 00000 0 00 0000+00
 NC RAMP B RD
 INTER-BK SR 1006 WB
 (SR1006 SEG 0011/0000)
 0760/0000 LENGTH(AH 1698 BK 1621)

INTER-AHD SR 1006 EB
 0750/1621 (SR1006 SEG 0010/0000)

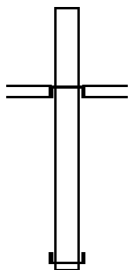
002067 FT



002067 FT 0 0 00000 0 00 0000+00
 NC RAMP C RD
 INTER-BK TWENTY EIGHTH DIVISION
 (SR0322 SEG 0142/0249)
 0750/0000 LENGTH(AH 1621 BK 1027)

INTER-AHD SR 8010 RAMP SEG 250
 (SR8010 SEG 0250/0000)
 SR 1006 EB
 0500/1027 (SR1006 SEG 0011/0367)
 (SR1006 SEG 0010/0369)

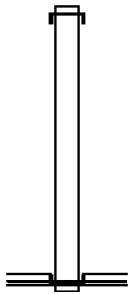
001040 FT



001040 FT 0 0 00000 0 00 0000+00
 NC RAMP A RD
 INTER-BK TWENTY EIGHTH DIVISION
 (SR0322 SEG 0143/1009)
 0500/0000 LENGTH(AH 1027 BK 1040)

INTER-AHD TWENTY EIGHTH DIVISION
 0250/1040 (SR0322 SEG 0133/2200)

000000 FT



000000 FT 0 0 00000 0 00 0000+00
 NC RAMP D RD
 SR 1006 EB
 (SR1006 SEG 0011/0367)
 (SR1006 SEG 0010/0369)
 INTER-BK SR 8010 RAMP SEG 500
 (SR8010 SEG 0500/1027)
 MFC BEGIN = F
 0250/0000 LENGTH(AH 1040 BK 0000)

EXTRACT DATE: 12/18/2023 ROADWAY MANAGEMENT SYSTEM PAGE NUMBER: 172
PRINT DATE: 12/19/2023 SLD COUNTY/SR - ANNUAL PRINT COUNTY: MIFFLIN
DIR: E TOTAL LEN: .588 MI. DIST: 02-7 SR: 8008
LEFT MUN: LEWISTOWN B RIGHT MUN: LEWISTOWN B

003105 FT

003105 FT WALNUT ST

DIR: E TOTAL LEN: .588 MI. DIST: 02-7 SR: 8008
 LEFT MUN: LEWISTOWN B RIGHT MUN: LEWISTOWN B

002396 FT
 0500/0709 (SR0522 SEG 0080/0095)
 LEWISTOWN
 0500/0535 DERRY T
 002396 FT 1 0 00788 2 05 0000+00
 NC RAMP A RD
 INTER-BK TWENTY EIGHTH DIVISION
 (SR0022 SEG 0563/0250)
 0500/0000 LENGTH(AH 0709 BK 0863)

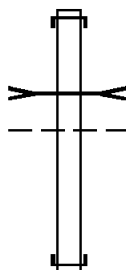
001533 FT
 INTER-AHD TWENTY EIGHTH DIVISION
 0250/0863 (SR0022 SEG 0553/2096)
 0250/0097 (AAR 506479)#TRKS 01
 001533 FT 1 0 00788 2 06 0000+00
 NC RAMP B RD
 WALNUT ST
 (SR0522 SEG 0080/0095)
 0250/0000 LENGTH(AH 0863 BK 0430)

LOCUST ST (BORO)
 0020/0298
 001103 FT
 0020/0063 FROM 0522/0072 SH
 (CONN)
 001103 FT 1 0 00788 2 00 0005+37
 NC RAMP E RD
 WALNUT ST
 (SR0522 SEG 0072/0412)
 INTER-BK SHAW AV
 (BORO)
 0020/0000 LENGTH(AH 0430 BK 1103)

WALNUT ST (SR0522 SEG 0072/0000) 0010/1103
 0010/1103 (SR3003 SEG 0015/1981)
 WALNUT ST
 0010/0678 (SR1017 SEG 0010/0454)
 OAK ST (BORO)
 000000 FT 2 0 44029 0 00 0037+87
 NC LOGAN ST
 INTER-BK TWENTY EIGHTH DIVISION
 (SR0022 SEG 0552/1838)
 MFC BEGIN = F
 0010/0000 LENGTH(AH 1103 BK 0000)

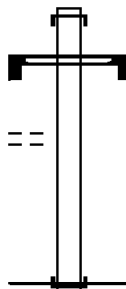
DIR: W TOTAL LEN: .358 MI. DIST: 02-7 SR: 8006
 LEFT MUN: DERRY T RIGHT MUN: DERRY T

001888 FT



001888 FT
 INTER-AHD ELECTRIC AV
 0500/0528 (SR1005 SEG 0050/0276)
 BRANCH KISHACOQUILLAS C
 STRUCTURE LENGTH 23 FT
 0500/0394 BMSID 44/0022/0542/0746
 DERRY
 0500/0216 LEWISTOWN B
 001360 FT 1 0 00788 2 07 0000+00
 NC RAMP C RD
 INTER-BK TWENTY EIGHTH DIVISION
 (SR0022 SEG 0553/0172)
 0500/0000 LENGTH(AH 0528 BK 1360)

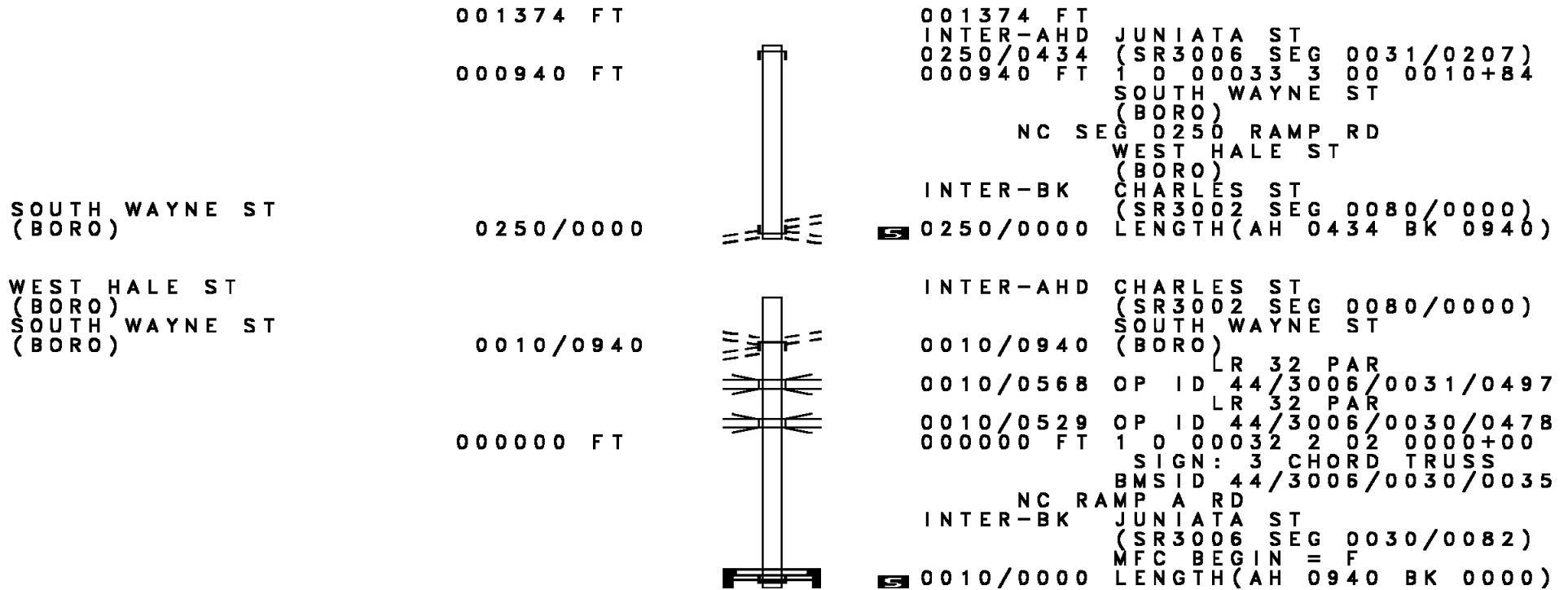
001360 FT



INTER-AHD TWENTY EIGHTH DIVISION
 0250/1360 (SR0022 SEG 0543/0054)
 SIGN: 2 CHORD TRUSS
 0250/0860 BMSID 44/0022/0543/0488
 000000 FT 1 0 00788 2 08 0000+00
 NC RAMP A-2 RD
 INTER-BK ELECTRIC AV
 (SR1005 SEG 0050/0740)
 MFC BEGIN = F
 0250/0000 LENGTH(AH 1360 BK 0000)

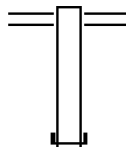
FROM 1005/0050 SH
 (CONN)

0250/0124
 000000 FT



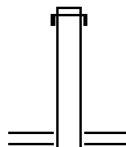
DIR: S TOTAL LEN: .472 MI. DIST: 02-7 SR: 8004
 LEFT MUN: DERRY T RIGHT MUN: DERRY T

002490 FT
 002253 FT



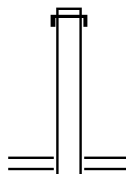
002490 FT FERGUSON VALLEY RD
 0272/0237 (SR1007 SEG 0010/1045)
 002253 FT 0 0 00000 0 00 0000+00
 NC RAMP B-2 RD
 INTER-BK TWENTY EIGHTH DIVISION
 (SR0322 SEG 0251/0550)
 0272/0000 LENGTH(AH 0237 BK 0227)

002026 FT



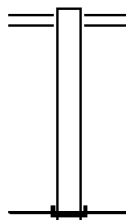
INTER-AHD TWENTY EIGHTH DIVISION
 0262/0227 (SR0322 SEG 0251/0376)
 002026 FT 0 0 00000 0 00 0000+00
 NC RAMP B-3 RD
 FERGUSON VALLEY RD
 (SR1007 SEG 0010/1045)
 0262/0000 LENGTH(AH 0227 BK 0914)

001112 FT



INTER-AHD TWENTY EIGHTH DIVISION H
 0020/0914 (SR0322 SEG 0250/0999)
 001112 FT 1 0 00788 2 11 0005+37
 FERGUSON VALLEY RD
 (SR4013 SEG 0200/0078)
 0020/0000 LENGTH(AH 0914 BK 1112)

000000 FT



0010/1112 FERGUSON VALLEY RD
 (SR4013 SEG 0200/0078)
 000000 FT 1 0 00788 2 11 0012+32
 NC RAMP B-1 RD
 INTER-BK TWENTY EIGHTH DIVISION
 (SR0322 SEG 0250/0448)
 MFC BEGIN = F
 0010/0000 LENGTH(AH 1112 BK 0000)

EXTRACT DATE: 12/18/2023 ROADWAY MANAGEMENT SYSTEM PAGE NUMBER: 167
PRINT DATE: 12/19/2023 SLD COUNTY/SR - ANNUAL PRINT COUNTY: MIFFLIN
DIR: S TOTAL LEN: .448 MI. DIST: 02-7 SR: 8002
LEFT MUN: BROWN T RIGHT MUN: BROWN T

EXTRACT DATE: 12/18/2023
PRINT DATE: 12/19/2023

ROADWAY MANAGEMENT SYSTEM
SLD COUNTY/SR - ANNUAL PRINT

PAGE NUMBER: 166
COUNTY: MIFFLIN

DIR: S TOTAL LEN: .448 MI.
LEFT MUN: BROWN T

DIST: 02-7 SR: 8002
RIGHT MUN: BROWN T

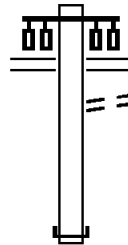
001787 FT



INTER-AHD TWENTY EIGHTH DIVISION
0750/0577 (SR0322 SEG 0190/0568)
FROM 0655/0320 SH
0750/0067 (CONN)
001787 FT 1 0 00788 2 02 0008+24
NC RAMP C-2 RD
SR 0655 SH
(SR0655 SEG 0321/0455)
(SR0655 SEG 0320/0430)

5 0750/0000 LENGTH(AH 0577 BK 0561)

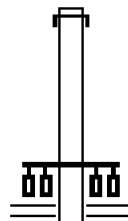
001226 FT



SR 0655 SH
(SR0655 SEG 0320/0805)
(SR0655 SEG 0321/0830)
0500/0561
TO 0655/0320 SH
0500/0472 (CONN)
001226 FT 1 0 00788 2 01 0000+00
NC RAMP C-1 RD
INTER-BK TWENTY EIGHTH DIVISION
(SR0322 SEG 0191/0753)

5 0500/0000 LENGTH(AH 0561 BK 0757)

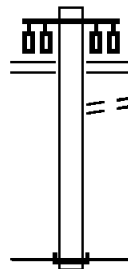
000469 FT



INTER-AHD TWENTY EIGHTH DIVISION
0250/0757 (SR0322 SEG 0183/1501)
000469 FT 1 0 00788 2 04 0000+00
NC RAMP C-4 RD
SR 0655 SH
(SR0655 SEG 0320/0719)
(SR0655 SEG 0321/0763)

5 0250/0000 LENGTH(AH 0757 BK 0469)

000000 FT



SR 0655 SH
(SR0655 SEG 0320/0373)
(SR0655 SEG 0321/0383)
0010/0469
TO 0655/0321 SH
0010/0409 (CONN)
000000 FT 1 0 00788 2 03 0007+86
NC RAMP C-3 RD
INTER-BK TWENTY EIGHTH DIVISION
(SR0322 SEG 0182/1717)
MFC BEGIN = F

5 0010/0000 LENGTH(AH 0469 BK 0000)

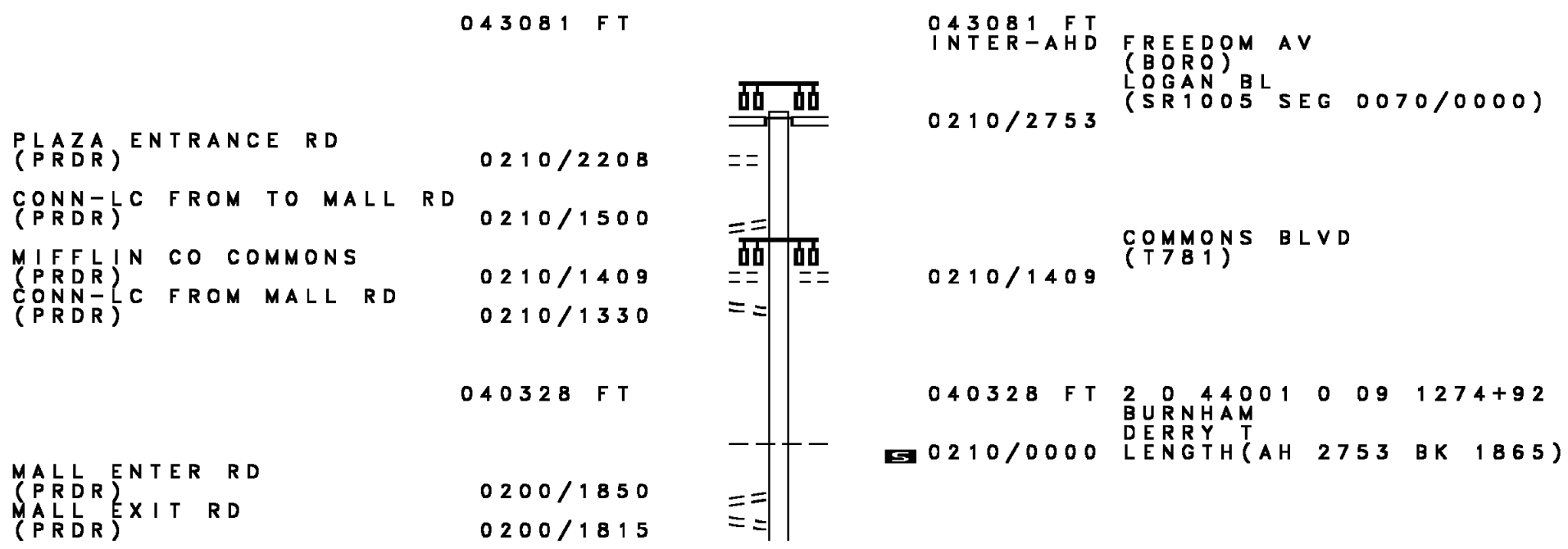
000004 FT		000004 FT	7036/0000	LENGTH(AH 1099 BK 0004)	
000000 FT		INTER-AHD	OLD SR 0022		
		0034/0004	(TWP)		
		000000 FT	1 0 00033 0 03	1038+45	
			NC SR 0022 BUSINESS		
			INTER-BK	OLD SR 0022	
000000 FT			5 0034/0000	MFC BEGIN = D	
000000 FT			000000 FT	LENGTH(AH 0004 BK 2055)	
000000 FT			7030/0000	LENGTH(AH 2055 BK 3169)	
000000 FT			000000 FT		
000000 FT			7020/0000	LENGTH(AH 3169 BK 0682)	
			000000 FT		
LTH AH 000682 BK 000000			7010/0000	LENGTH(AH 0682 BK 0000)	

EXTRACT DATE: 12/18/2023 ROADWAY MANAGEMENT SYSTEM PAGE NUMBER: 164
PRINT DATE: 12/19/2023 SLD COUNTY/SR - ANNUAL PRINT COUNTY: MIFFLIN
DIR: B TOTAL LEN: .000 MI. DIST: 02-7 SR: 4021
LEFT MUN: BURNHAM B RIGHT MUN: BURNHAM B

000000 FT



000000 FT
7010/0000 LENGTH(AH 0100 BK 0000)



DIR: B TOTAL LEN: 8.159 MI. DIST: 02-7 SR: 4013
 LEFT MUN: DERRY T RIGHT MUN: DERRY T

FERGUSON VALLEY RD
 (SR1007 SEG 0010/0000) 0200/0751

2 0 44001 0 09 1245+31 037360 FT
 NOLAN DR
 (T401) 0190/0000

RIDGEVIEW DR
 (T754) 0180/0954

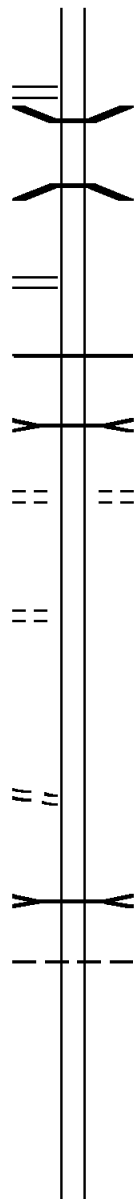
WINDING LN
 (T390) 0170/1473

038463 FT

035118 FT

032634 FT

030344 FT



NC WEST FREEDOM AV
 0200/0462 BMS EN 44/4013/0200/0374
 2 0 44001 0 09 1259+86
 LR 788

0200/0374 BMSBG 44/4013/0200/0374
 RAMP B-1 RD
 (SR8004 SEG 0020/0000)
 RAMP B-1 RD

0200/0078 (SR8004 SEG 0010/1112)
 038463 FT 2 0 44001 0 09 1256+27
 MFC BEGIN = C

5 0200/0000 LENGTH(AH 1865 BK 1103)
 TRIB BUCK RUN
 STRUCTURE LENGTH 14 FT

0190/0579 BMSID 44/4013/0190/0579
 037360 FT NOLAN DR
 (T783)

5 0190/0000 LENGTH(AH 1103 BK 2242)

035118 FT 2 0 44001 0 09 1222+97
 5 0180/0000 LENGTH(AH 2242 BK 2484)

0170/0831 TRIB TO BUCK RUN
 STRUCTURE LENGTH 26 FT
 BMSID 44/4013/0170/0831

0170/0051 DERRY
 GRANVILLE T
 032634 FT 2 0 44001 0 09 1198+21
 5 0170/0000 LENGTH(AH 2484 BK 2290)

030344 FT 2 0 44001 0 09 1175+18

DIR: B TOTAL LEN: 8.159 MI. DIST: 02-7 SR: 4013
 LEFT MUN: GRANVILLE T RIGHT MUN: GRANVILLE T

		0160/0000	LENGTH(AH 2290 BK 1494)
		0150/1099	BMSBN 44/4013/0150/1061
			2 0 44001 0 09 1170+62
			BUCK RUN
		0150/1061	BMSBG 44/4013/0150/1061
028850 FT		028850 FT	2 0 44001 0 09 1160+32
		0150/0000	LENGTH(AH 1494 BK 2532)
			ORT VALLEY RD
		0140/1395	(T373)
			SAND RIDGE RD
		0140/0563	(SR3005 SEG 0050/2862)
026318 FT		026318 FT	2 0 44001 0 09 1135+07
		0140/0000	LENGTH(AH 2532 BK 2387)
023931 FT		023931 FT	2 0 44001 0 09 1111+06
		0130/0000	LENGTH(AH 2387 BK 2586)
021345 FT		021345 FT	2 0 44001 0 09 1085+28
		0120/0000	LENGTH(AH 2586 BK 3630)
017715 FT		017715 FT	2 0 44001 0 09 1049+06
		0110/0000	LENGTH(AH 3630 BK 2358)

DIR: B TOTAL LEN: 8.159 MI. DIST: 02-7 SR: 4013
 LEFT MUN: GRANVILLE T RIGHT MUN: GRANVILLE T

PEACH ORCHARD RD
 (T399)

015357 FT

015357 FT 2 0 44001 0 09 1025+33
 0100/0000 LENGTH(AH 2358 BK 2536)

012821 FT

0090/0712 BIG RIDGE RD
 (SR3004 SEG 0010/0000)
 012821 FT 2 0 44001 0 09 1000+04
 0090/0000 LENGTH(AH 2536 BK 2496)

0080/1297

0080/1758 BMS EN 44/4013/0080/1747
 2 0 44001 0 08 0992+28
 STRODES RUN
 0080/1747 BMSBG 44/4013/0080/1747

010325 FT

010325 FT 2 0 44001 0 08 0975+03
 0080/0000 LENGTH(AH 2496 BK 1811)

008514 FT

008514 FT 2 0 44001 0 08 0956+92
 0070/0000 LENGTH(AH 1811 BK 2524)

005990 FT

005990 FT 2 0 44001 0 08 0931+68
 0060/0000 LENGTH(AH 2524 BK 3136)

EXTRACT DATE: 12/18/2023
PRINT DATE: 12/19/2023

ROADWAY MANAGEMENT SYSTEM
SLD COUNTY/SR - ANNUAL PRINT

PAGE NUMBER: 159
COUNTY: MIFFLIN

DIR: B TOTAL LEN: 8.159 MI.
LEFT MUN: GRANVILLE T

DIST: 02-7 SR: 4013
RIGHT MUN: GRANVILLE T

Distance (FT)	Diagram	Stationing	Description
002854	RBR	0050/0054	BMSEN 44/4013/0050/0000
		002854 FT	2 0 44001 0 07 0900+05
	RBR	0050/0000	STRODES RUN
		0040/1717	BMSBG 44/4013/0050/0000
		0040/1178	LENGTH(AH 3136 BK 2072)
			SWARMERS LN
			(TWP)
			ROWE DR
			(T858)
000782		000782 FT	2 0 44001 0 07 0879+33
		0040/0000	LENGTH(AH 2072 BK 0668)
		0030/0271	STRODES RUN RD
		0030/0042	(T710)
			BMSEN 44/4013/0030/0000
			GRANVILLE
000114		0030/0021	OLIVER T
		000114 FT	2 0 44001 0 06 0872+71
		INTER-BK	FERGUSON VALLEY RD
			(T328)
			STRODES RUN
			BMSBG 44/4013/0030/0000
000114		0030/0000	LENGTH(AH 0668 BK 0100)
		000114 FT	
		7028/0000	LENGTH(AH 0100 BK 0015)
			BMSEN 44/4013/0028/0000
			FERGUSON VALLEY RD
			(T328)
000099		0028/0015	
		000099 FT	2 0 44001 0 06 0760+93
		INTER-BK	FERGUSON VALLEY RD
			(T328)
			WAKEFIELD RUN
			BMSBG 44/4013/0028/0000
000099		0028/0000	LENGTH(AH 0015 BK 0100)
		000099 FT	
		7026/0000	LENGTH(AH 0100 BK 0026)
			BMSEN 44/4013/0026/0000
			FERGUSON VALLEY RD
			(T328)
000073		0026/0026	
		000073 FT	2 0 44001 0 06 0609+86
		INTER-BK	FERGUSON VALLEY RD
			(T328)
			SPRING RUN
			BMSBG 44/4013/0026/0000








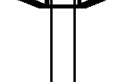

EXTRACT DATE: 12/18/2023
PRINT DATE: 12/19/2023

ROADWAY MANAGEMENT SYSTEM
SLD COUNTY/SR - ANNUAL PRINT

PAGE NUMBER: 158
COUNTY: MIFFLIN

DIR: B TOTAL LEN: 8.159 MI.
LEFT MUN: OLIVER T

DIST: 02-7 SR: 4013
RIGHT MUN: OLIVER T

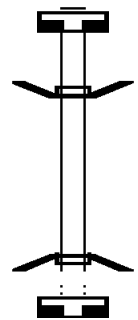
000073 FT		0026/0000 000073 FT 7024/0000	LENGTH(AH 0026 BK 0100)
000045 FT		INTER-AHD 0024/0028 000045 FT INTER-BK	LENGTH(AH 0100 BK 0028) BMSBN 44/4013/0024/0000 FERGUSON VALLEY RD (T328) 2 0 44001 0 06 0596+45 FERGUSON VALLEY RD (T328) TOWN RUN BMSBG 44/4013/0024/0000
000045 FT		0024/0000 000045 FT 7022/0000	LENGTH(AH 0028 BK 0100)
000021 FT		INTER-AHD 0022/0024 000021 FT INTER-BK	LENGTH(AH 0100 BK 0024) BMSBN 44/4013/0022/0000 FERGUSON VALLEY RD (T328) 2 0 44001 0 05 0466+85 FERGUSON VALLEY RD (T328) MUSSEY RUN BMSBG 44/4013/0022/0000
000021 FT		0022/0000 000021 FT 7020/0000	LENGTH(AH 0024 BK 0100)
000010 FT		INTER-AHD 0020/0011 000010 FT INTER-BK	LENGTH(AH 0100 BK 0011) BMSBN 44/4013/0020/0000 FERGUSON VALLEY RD (T328) WAYNE T 2 0 44001 0 04 0378+64 FERGUSON VALLEY RD (T328) TRIB BEAVER DAM RUN BMSBG 44/4013/0020/0000
000010 FT		0020/0000 000010 FT 7014/0000	LENGTH(AH 0011 BK 0100)
000000 FT		INTER-AHD 0010/0010 000000 FT INTER-BK	LENGTH(AH 0100 BK 0010) BMSBN 44/4013/0010/0000 FERGUSON VALLEY RD (T328) 2 0 44001 0 04 0333+91 FERGUSON VALLEY RD NC F FERGUSON VALLEY RD (T328) TRIB BEAVER DAM RUN BMSBG 44/4013/0010/0000
000000 FT		0010/0000 000000 FT 7004/0000	MFC BEGIN = D LENGTH(AH 0010 BK 0100)
			LENGTH(AH 0100 BK 0000)

EXTRACT DATE: 12/18/2023 ROADWAY MANAGEMENT SYSTEM PAGE NUMBER: 157
 PRINT DATE: 12/19/2023 SLD COUNTY/SR - ANNUAL PRINT COUNTY: MIFFLIN
 DIR: B TOTAL LEN: .011 MI. DIST: 02-7 SR: 4011
 LEFT MUN: UNION T RIGHT MUN: UNION T

000058 FT

 000000 FT

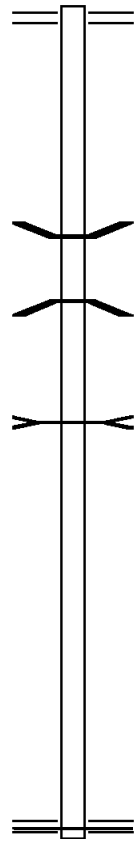
 000000 FT



000058 FT
 7014/0000 LENGTH(AH 0100 BK 0058)
 BMSBN 44/4011/0010/0000
 INTER-AHD WALNUT ST
 0010/0058 (T350)
 000000 FT 2 0 44035 0 00 0012+69
 NC WALNUT ST
 INTER-BK WALNUT ST
 (T350)
 KISHACOQUILLAS CREEK
 BMSBG 44/4011/0010/0000
 0010/0000 LENGTH(AH 0058 BK 0100)
 000000 FT
 7008/0000 LENGTH(AH 0100 BK 0000)

007171 FT

007171 FT SR 0655 SH
 0020/3453 (SR0655 SEG 0070/1245)



003718 FT

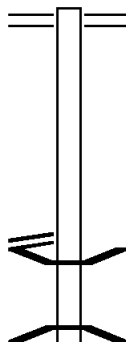
0020/0502 BMS EN 44/4009/0020/0481
 2 0 44023 0 00 0042+18
 KISHACOQUILLAS CREEK
 0020/0481 BMSBG 44/4009/0020/0481
 003718 FT 2 0 44023 0 00 0037+38
 BRANCH KISHACOQUILLAS C
 STRUCTURE LENGTH 8 FT
 BMSID 44/4009/0020/0000
 0020/0000 LENGTH(AH 3453 BK 3718)

000000 FT

000000 FT 2 0 44023 0 00 0000+00
 NC WA YNESBURG RD
 FRONT MOUNTAIN RD
 (SR4004 SEG 0080/0883)
 MFC BEGIN = E
 0010/0000 LENGTH(AH 3718 BK 0000)

EXTRACT DATE: 12/18/2023 ROADWAY MANAGEMENT SYSTEM PAGE NUMBER: 155
 PRINT DATE: 12/19/2023 SLD COUNTY/SR - ANNUAL PRINT COUNTY: MIFFLIN
 DIR: B TOTAL LEN: 10.221 MI. DIST: 02-7 SR: 4007
 LEFT MUN: UNION T RIGHT MUN: UNION T

053966 FT



053966 FT SR 0655 SH
 0220/2282 (SR0655 SEG 0130/0288)

2 0 44004 0 00 0389+33 051684 FT
 MIDDLE RD
 (SR4004 SEG 0160/0853) 0220/0000

051684 FT

5 0220/0000 LENGTH(AH 2282 BK 1713)
 0210/1615 BMSBN 44/4007/0210/1582
 2 0 44033 0 00 0464+77
 KISHACOQUILLAS CREEK
 0210/1582 BMSBG 44/4007/0210/1582

DIR: B TOTAL LEN: 10.221 MI. DIST: 02-7 SR: 4007
 LEFT MUN: UNION T RIGHT MUN: UNION T

Stationing	Distance	Property/Notes	Stationing	Distance	Property/Notes
	049971 FT			049971 FT	2 0 44033 0 00 0448+84
				0210/0000	LENGTH(AH 1713 BK 2199)
JERICHO RD (T435)	0200/1212	" "			
	047772 FT	" "		0200/0478	FRONT MOUNTAIN RD (T437)
				047772 FT	2 0 44033 0 00 0426+85
				0200/0000	LENGTH(AH 2199 BK 2625)
	045147 FT			045147 FT	2 0 44033 0 00 0400+32
				0190/0000	LENGTH(AH 2625 BK 1645)
FRONT MOUNTAIN RD (T437) LC TO FRONT MTN RD (CONN)	043502 FT	" "		043502 FT	2 0 44033 0 00 0383+87
	0180/0000	" "		0180/0000	NC WILLS RD LENGTH(AH 1645 BK 2773)
	0170/2558	" "		0170/2340	UNION MENNO T
				0170/1351	PADOT STOCKPILE #09 RD (GOVT)
				0170/1144	(APRA) PADOT STOCKPILE PADOT STOCKPILE #09 RD (GOVT)
	040729 FT	POE		040729 FT	2 0 44033 0 00 0347+28
				0170/0000	LENGTH(AH 2773 BK 2756)

DIR: B TOTAL LEN: 10.221 MI. DIST: 02-7 SR: 4007
LEFT MUN: MENNO T RIGHT MUN: MENNO T

037973 FT

037973 FT 2 0 44033 0 00 0319+77
S 0160/0000 LENGTH(AH 2756 BK 2517)

035456 FT

035456 FT 2 0 44033 0 00 0295+04
S 0150/0000 LENGTH(AH 2517 BK 2460)

032996 FT

032996 FT 2 0 44033 0 00 0270+00
S 0140/0000 LENGTH(AH 2460 BK 2537)

030459 FT

030459 FT 2 0 44033 0 00 0244+63
S 0130/0000 LENGTH(AH 2537 BK 2296)

028163 FT

0120/0608 MENNO OLIVER T
028163 FT 2 0 44033 0 00 0221+67
S 0120/0000 LENGTH(AH 2296 BK 2071)

026092 FT

026092 FT 2 0 44033 0 00 0200+96
S 0110/0000 LENGTH(AH 2071 BK 2445)

EXTRACT DATE: 12/18/2023 ROADWAY MANAGEMENT SYSTEM PAGE NUMBER: 152
PRINT DATE: 12/19/2023 SLD COUNTY/SR - ANNUAL PRINT COUNTY: MIFFLIN

DIR: B TOTAL LEN: 10.221 MI. DIST: 02-7 SR: 4007
LEFT MUN: OLIVER T RIGHT MUN: OLIVER T

023647 FT

023647 FT 2 0 44033 0 00 0176+51
S 0100/0000 LENGTH(AH 2445 BK 2796)

020851 FT

020851 FT 2 0 44033 0 00 0148+93
S 0090/0000 LENGTH(AH 2796 BK 2441)

018410 FT

018410 FT 2 0 44033 0 00 0124+52
S 0080/0000 LENGTH(AH 2441 BK 2453)

015957 FT

015957 FT 2 0 44033 0 00 0099+99
S 0070/0000 LENGTH(AH 2453 BK 2544)

013413 FT

013413 FT 2 0 44033 0 00 0074+55
S 0060/0000 LENGTH(AH 2544 BK 2555)

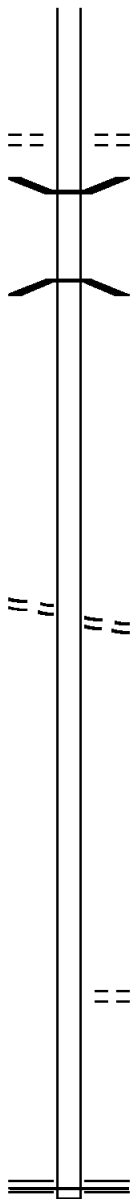
DIR: B TOTAL LEN: 10.221 MI. DIST: 02-7 SR: 4007
 LEFT MUN: OLIVER T RIGHT MUN: OLIVER T

LITTLE KANSAS RD
 (T366)

010858 FT

0040/0754

009524 FT



010858 FT 2 0 44033 0 00 0049+00
 0050/0000 LENGTH(AH 2555 BK 1334)
 KANSAS RD
 0040/0754 (T365)
 0040/0013 BMS EN 44/4007/0040/0000
 009524 FT 2 0 44033 0 00 0036+36
 BR MUSSER RUN
 BMSBG 44/4007/0040/0000
 0040/0000 LENGTH(AH 1334 BK 3644)

2 0 44033 0 00 0000+00
 FERGUSON VALLEY RD
 (T328)

005880 FT

0030/0000

005880 FT FERGUSON VALLEY RD
 (T328)
 0030/0000 LENGTH(AH 3644 BK 3268)

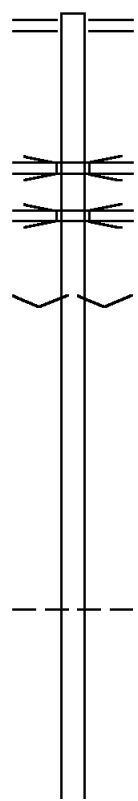
002612 FT

002612 FT 2 0 44020 0 00 0025+83
 0020/0000 LENGTH(AH 3268 BK 2612)

000000 FT

0010/1172 RIDGE RD
 (T359)
 000000 FT 2 0 44020 0 00 0000+00
 NC JACKS MOUNTAIN RD
 WILLIAM PENN HW
 (SRO022 SEG 0210/1706)
 MFC BEGIN = D
 0010/0000 LENGTH(AH 2612 BK 0000)

058066 FT



058066 FT TEA CREEK RD
 0230/2477 (SR1005 SEG 0220/2965)

0230/0741 OP ID 28TH DIVISION HIGH
 44/0322/0133/0000
 0230/0673 OP ID 28TH DIVISION HIGH
 44/0322/0132/0000

055589 FT

055589 FT 2 0 44005 0 00 0565+73
 VILLAGE: MILROY
 0230/0000 LENGTH(AH 2477 BK 2516)

053073 FT

053073 FT 2 0 44005 0 00 0540+57
 0220/0000 LENGTH(AH 2516 BK 2524)

0210/1465 ARMAGH
 BROWN T

050549 FT

050549 FT 2 0 44005 0 00 0515+33
 0210/0000 LENGTH(AH 2524 BK 2661)

DIR: B TOTAL LEN: 10.997 MI. DIST: 02-7 SR: 4006
 LEFT MUN: BROWN T RIGHT MUN: BROWN T

COOPERS GAP RD
 (T424)

047888 FT

047888 FT 2 0 44005 0 00 0488+68
 0200/0000 LENGTH(AH 2661 BK 2284)

045604 FT

0190/0535 BMS EN 44/4006/0190/0522
 2 0 44005 0 00 0470+89
 TRIB TEA CREEK

0190/0522 BMSBG 44/4006/0190/0522
 045604 FT 2 0 44005 0 00 0465+63

0190/0000

WOODLAND RD
 (SR4001 SEG 0040/2200)
 0190/0000 LENGTH(AH 2284 BK 2993)

042611 FT

042611 FT 2 0 44005 0 00 0435+56
 0180/0000 LENGTH(AH 2993 BK 2409)

040202 FT

040202 FT 2 0 44005 0 00 0411+47
 0170/0000 LENGTH(AH 2409 BK 2769)

0160/1796 OLD THREE CENT LN
 (T423)

037433 FT

037433 FT 2 0 44005 0 00 0383+78
 0160/0000 LENGTH(AH 2769 BK 2291)

DIR: B TOTAL LEN: 10.997 MI. DIST: 02-7 SR: 4006
 LEFT MUN: BROWN T RIGHT MUN: BROWN T

	035142 FT		
		=	035142 FT 2 0 44005 0 00 0360+93 S 0150/0000 LENGTH(AH 2291 BK 2715)
	032427 FT		
		=	032427 FT 2 0 44005 0 00 0333+78 S 0140/0000 LENGTH(AH 2715 BK 2362)
			=
		=	=
	030065 FT		
		=	0130/1048 COFFEE RUN RD (T392)
		=	030065 FT 2 0 44005 0 00 0310+16 S 0130/0000 LENGTH(AH 2362 BK 2514)
BARRVILLE MOUNTAIN RD (T459) TO BARRVILLE MOUNTAIN R (CONN)	0120/1096 0120/1003	 	
2 0 44005 0 00 0285+02 BARRVILLE RD (T470)	027551 FT 0120/0000	 	027551 FT BARRVILLE RD (SR4003 SEG 0040/3299) S 0120/0000 LENGTH(AH 2514 BK 2112)
	025439 FT		
		=	025439 FT 2 0 44005 0 00 0263+47 VILLAGE: BARRVILLE S 0110/0000 LENGTH(AH 2112 BK 1415)
	024024 FT		
		=	024024 FT 2 0 44005 0 00 0248+90

DIR: B TOTAL LEN: 10.997 MI. DIST: 02-7 SR: 4006
 LEFT MUN: BROWN T RIGHT MUN: BROWN T

		5	0100/0000	LENGTH(AH	1415	BK	3564)
			0090/3202	BROWN UNION T			
		==	0090/2485	GARVER RD (T372)			
020460 FT			020460 FT	2 0 44005	0 00	0212+84	
		5	0090/0000	LENGTH(AH	3564	BK	2333)
		==	0080/1521	KANAGY RD (T370)			
018127 FT			018127 FT	2 0 44005	0 00	0189+09	
		5	0080/0000	LENGTH(AH	2333	BK	2482)
015645 FT			015645 FT	2 0 44005	0 00	0163+85	
				MAPLE GROVE RD (SR4005 SEG 0060/1957)			
		5	0070/0000	MFC BEGIN = D LENGTH(AH	2482	BK	3023)
		==	0060/2778	TO 4005/0060 SH (CONN)			
012622 FT			012622 FT	2 0 44026	0 00	0126+14	
		5	0060/0000	LENGTH(AH	3023	BK	2636)

DIR: B TOTAL LEN: 10.997 MI. DIST: 02-7 SR: 4006
 LEFT MUN: UNION T RIGHT MUN: UNION T

009986 FT

009986 FT 2 0 44026 0 00 0100+00
 0050/0000 LENGTH(AH 2636 BK 2483)

0040/1283 YODER RD
 (T366)
 LC TO YODER RD
 0040/1099 (CONN)

007503 FT

007503 FT 2 0 44026 0 00 0075+00
 0040/0000 LENGTH(AH 2483 BK 2759)

004744 FT

0030/0837 BELLEVILLE LN
 (T356)
 004744 FT 2 0 44026 0 00 0047+40
 0030/0000 LENGTH(AH 2759 BK 2239)

002505 FT

002505 FT 2 0 44026 0 00 0025+00
 NC BACK MOUNTAIN RD
 0020/0000 LENGTH(AH 2239 BK 2505)

000000 FT


000000 FT 2 0 44026 0 00 0000+00
 NC E BACK MOUNTAIN RD
 GREENWOOD RD
 (SRO305 SEG 0050/0997)
 MFC BEGIN = E
 0010/0000 LENGTH(AH 2505 BK 0000)

EXTRACT DATE: 12/18/2023 ROADWAY MANAGEMENT SYSTEM PAGE NUMBER: 145
PRINT DATE: 12/19/2023 SLD COUNTY/SR - ANNUAL PRINT COUNTY: MIFFLIN

DIR: B TOTAL LEN: 2.783 MI. DIST: 02-7 SR: 4005
LEFT MUN: UNION T RIGHT MUN: UNION T

BACK MOUNTAIN RD 014693 FT
(SR4006 SEG 0070/0000) 0060/1957
FROM 4006/0060 SH 0060/1662
(CONN)

012736 FT



014693 FT
INTER-AHD BACK MOUNTAIN RD
0060/1957 (SR4006 SEG 0070/0000)

012736 FT 2 0 44005 0 00 0144+19
5 0060/0000 LENGTH(AH 1957 BK 2753)

DIR: B TOTAL LEN: 2.783 MI. DIST: 02-7 SR: 4005
 LEFT MUN: UNION T RIGHT MUN: UNION T

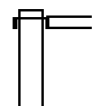
Stationing	Description	Length	Project	Segment	Stationing	Description	Length	Project	Segment
009983		FT	2 0 44005 0 00	0116+53	0050/0000		2753	00	BK 2399
0092+43	LC TO YODER RD (CONN) YODER RD (T366)	007584			0040/0000		2399	00	BK 2144
					0030/1926				
					0030/1144	DRYHOUSE RD (T364)			
					0030/1009	LC TO DRYHOUSE RD (CONN)			
005440		FT	2 0 44005 0 00	0070+67	0030/0000		2144	00	BK 2250
003190		FT	2 0 44005 0 00	0047+87	0020/0000		2250	00	BK 3190
0010/1183	STAYROOK RD (T358)								
000000		FT	2 0 44005 0 00	0015+67	0010/0000	NC MAPLE GROVE RD MAIN ST (SR0655 SEG 0170/0000) MFC BEGIN = D	3190	00	BK 0000

EXTRACT DATE: 12/18/2023 ROADWAY MANAGEMENT SYSTEM PAGE NUMBER: 143
 PRINT DATE: 12/19/2023 SLD COUNTY/SR - ANNUAL PRINT COUNTY: MIFFLIN
 DIR: B TOTAL LEN: 7.371 MI. DIST: 02-7 SR: 4004
 LEFT MUN: UNION T RIGHT MUN: UNION T

038921 FT

038921 FT
 INTER-AHD WILLS RD
 (SR4007 SEG 0220/0000)
 WILLS RD
 0160/0853 (SR4007 SEG 0220/0000)

038068 FT

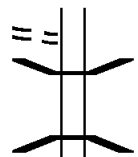


038068 FT 2 0 44004 0 00 0380+78
 0160/0000 LENGTH(AH 0853 BK 2539)

DIR: B TOTAL LEN: 7.371 MI. DIST: 02-7 SR: 4004
 LEFT MUN: UNION T RIGHT MUN: UNION T

PEACHEY RD
 (T334)

0150/2123



NC MIDDLE RD
 0150/2098 BMS EN 44/4004/0150/2062
 2 0 44004 0 00 0376+26
 KISHACOQUILLAS CREEK
 0150/2062 BMSBG 44/4004/0150/2062

035529 FT

035529 FT 2 0 44004 0 00 0355+39
 UNION
 MENNO T
 0150/0000 LENGTH(AH 2539 BK 2880)

0140/1753 JERICHO RD
 (T435)

032649 FT

032649 FT 2 0 44004 0 00 0326+62
 0140/0000 LENGTH(AH 2880 BK 2656)

KNEPP RD
 (T342)

0130/2035

029993 FT

029993 FT 2 0 44004 0 00 0300+01
 0130/0000 LENGTH(AH 2656 BK 2496)

027497 FT

027497 FT 2 0 44004 0 00 0275+17
 0120/0000 LENGTH(AH 2496 BK 2470)

BUNKER HILL RD
 (T340)

0110/2268

0110/1838 FRONT MOUNTAIN RD
 (T334)

DIR: B TOTAL LEN: 7.371 MI. DIST: 02-7 SR: 4004
LEFT MUN: MENNO T RIGHT MUN: MENNO T

025027 FT

025027 FT 2 0 44004 0 00 0250+40
S 0110/0000 LENGTH(AH 2470 BK 2540)

022487 FT

022487 FT 2 0 44004 0 00 0225+00
S 0100/0000 LENGTH(AH 2540 BK 2539)

019948 FT

019948 FT 2 0 44004 0 00 0199+52
S 0090/0000 LENGTH(AH 2539 BK 2553)

WAYNESBURG RD
(SR4009 SEG 0010/0000) 0080/0883

017395 FT

017395 FT 2 0 44004 0 00 0173+99
S 0080/0000 LENGTH(AH 2553 BK 2605)

014790 FT

014790 FT 2 0 44004 0 00 0147+97
S 0070/0000 LENGTH(AH 2605 BK 2433)

SCHOOL HOUSE RD
(T326) 0060/1026

012357 FT

012357 FT 2 0 44004 0 00 0123+64
S 0060/0000 LENGTH(AH 2433 BK 2355)

DIR: B TOTAL LEN: 7.371 MI. DIST: 02-7 SR: 4004
 LEFT MUN: MENNO T RIGHT MUN: MENNO T

010002 FT

010002 FT 2 0 44004 0 00 0100+09
 0050/0000 LENGTH(AH 2355 BK 2459)

007543 FT

007543 FT 2 0 44004 0 00 0075+64
 0040/0000 LENGTH(AH 2459 BK 2543)

ZOOK RD
 (T322)

0030/0925 ==

005000 FT

005000 FT 2 0 44004 0 00 0050+00
 0030/0000 LENGTH(AH 2543 BK 2344)

002656 FT

002656 FT 2 0 44004 0 00 0026+61
 0020/0000 LENGTH(AH 2344 BK 2656)

SHARPSBURG RD
 (SR4002 SEG 0010/0630)

0010/0375
 000000 FT ==


000000 FT 2 0 44004 0 00 0000+00
 NC FRONT MOUNTAIN RD
 INTER-BK SR 1007 SH
 (SR1007 SEG 0060/3073)
 MFC BEGIN = E
 BK-HUNTINGDON (31)
 0010/0000 LENGTH(AH 2656 BK 0000)

EXTRACT DATE: 12/18/2023 ROADWAY MANAGEMENT SYSTEM PAGE NUMBER: 139
PRINT DATE: 12/19/2023 SLD COUNTY/SR - ANNUAL PRINT COUNTY: MIFFLIN
DIR: B TOTAL LEN: 1.994 MI. DIST: 02-7 SR: 4003
LEFT MUN: BROWN T RIGHT MUN: BROWN T

010527 FT

010527 FT
INTER-AHD BARRVILLE RD

DIR: B TOTAL LEN: 1.994 MI. DIST: 02-7 SR: 4003
 LEFT MUN: BROWN T RIGHT MUN: BROWN T



(T470)
 BACK MOUNTAIN RD
 0040/3299 (SR4006 SEG 0120/0000)

SAWMILL RD
 0040/1533 (PRDR)

007228 FT 007228 FT 2 0 44009 0 00 0073+23
 VILLAGE: BARRVILLE
 0040/0000 LENGTH(AH 3299 BK 2403)

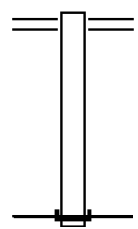
004825 FT 004825 FT 2 0 44009 0 00 0049+20
 GREEN LN
 (T457)
 0030/0000 LENGTH(AH 2403 BK 2312)

002513 FT 002513 FT 2 0 44009 0 00 0025+00
 SISTER'S LN
 (PRDR)
 0020/0000 LENGTH(AH 2312 BK 2513)

000000 FT 000000 FT 2 0 44009 0 00 0000+00
 NC BARRVILLE RD
 SR 0655 SH
 (SR0655 SEG 0260/1364)
 MFC BEGIN = D
 0010/0000 LENGTH(AH 2513 BK 0000)

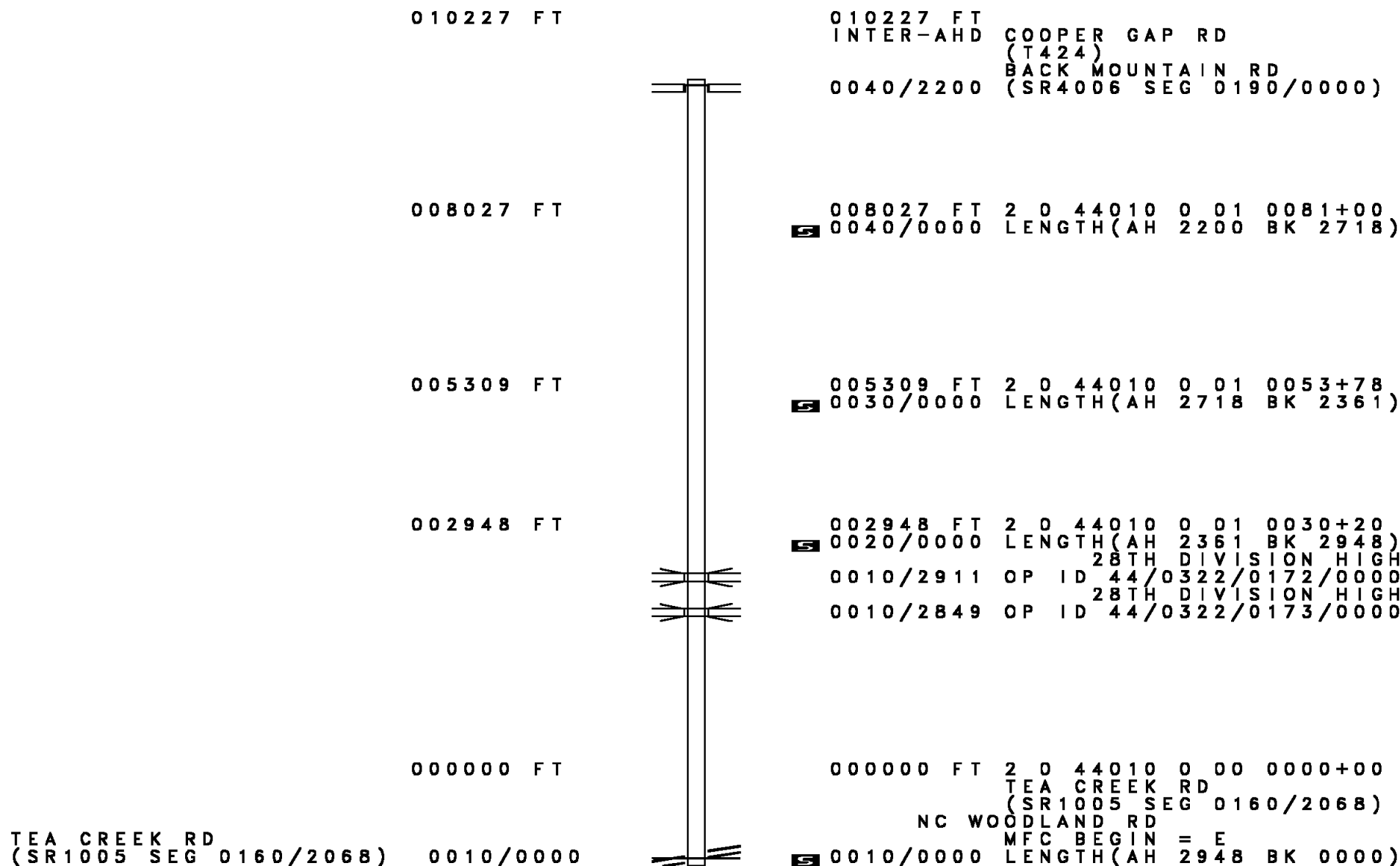
EXTRACT DATE: 12/18/2023 ROADWAY MANAGEMENT SYSTEM PAGE NUMBER: 137
 PRINT DATE: 12/19/2023 SLD COUNTY/SR - ANNUAL PRINT COUNTY: MIFFLIN
 DIR: B TOTAL LEN: .119 MI. DIST: 02-7 SR: 4002
 LEFT MUN: MENNO T RIGHT MUN: MENNO T

000630 FT
 000000 FT



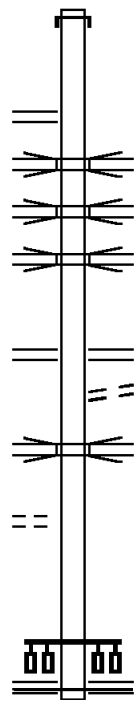
000630 FT FRONT MOUNTAIN RD
 0010/0630 (SR4004 SEG 0010/0375)
 000000 FT 2 0 44004 1 00 0443+62
 NC SHARPSBURG RD
 INTER-BK SR 1004 SH
 (SR1004 SEG 0020/0717)
 MFC BEGIN = E
 BK-HUNTINGDON (31)
 0010/0000 LENGTH(AH 0630 BK 0000)

DIR: B TOTAL LEN: 1.937 MI. DIST: 02-7 SR: 4001
 LEFT MUN: BROWN T RIGHT MUN: BROWN T



DIR: B TOTAL LEN: .469 MI. DIST: 02-7 SR: 3023
 LEFT MUN: DERRY T RIGHT MUN: DERRY T

002475 FT



002475 FT
 INTER-AHD ORT VALLEY RD
 0010/2475 (T373)
 RAMP G RD
 (SR8014 SEG 0250/0000)
 RAMP F RD
 0010/2403 (SR8014 SEG 0260/0442)
 SR 8014
 0010/1992 OP ID 44/8014/0270/0701
 SR 22
 0010/1913 OP ID 44/0022/0533/0367
 SR 22
 0010/1805 OP ID 44/0022/0532/0932
 RAMP E RD
 (SR8014 SEG 0030/1095)
 RAMP H RD
 0010/1612 (SR8014 SEG 0040/0000)
 TO 8014/0040 SH
 0010/1512 (CONN)
 RAMP C
 0010/1384 OP ID 44/8014/0020/0000

000000 FT 0 0 00000 0 00 0000+00
 NC ORT VALLEY RD
 ELECTIC AV
 (SR1005 SEG 0040/2796)

0010/0000 MFC BEGIN = E
 LENGTH(AH 2475 BK 0000)

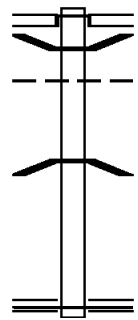
WOODBINE RD
 (T736)

0010/0589
 000000 FT

EXTRACT DATE: 12/18/2023 ROADWAY MANAGEMENT SYSTEM PAGE NUMBER: 134
 PRINT DATE: 12/19/2023 SLD COUNTY/SR - ANNUAL PRINT COUNTY: MIFFLIN
 DIR: B TOTAL LEN: .167 MI. DIST: 02-7 SR: 3021
 LEFT MUN: NEWTON HAMILTON B RIGHT MUN: NEWTON HAMILTON B

000882 FT

000882 FT
 INTER-AHD BRIDGE ST
 (BORO)
 FRONT ST
 0012/0882 (SR3017 SEG 0030/0489)
 0012/0718 BMSSEN 44/3021/0012/0032
 NEWTON HAMILTON
 0012/0437 WAYNE T
 0 0 00000 0 00 0000+00
 JUNIATA RIVER
 0012/0032 BMSBG 44/3021/0012/0032
 000000 FT 0 0 00000 0 00 0000+00
 NC BRIDGE ST
 SR 0103 SH
 (SR0103 SEG 0050/1279)
 MFC BEGIN = E
 0012/0000 LENGTH(AH 0882 BK 0000)



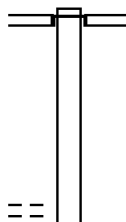
000000 FT

EXTRACT DATE: 12/18/2023 ROADWAY MANAGEMENT SYSTEM PAGE NUMBER: 133
PRINT DATE: 12/19/2023 SLD COUNTY/SR - ANNUAL PRINT COUNTY: MIFFLIN

DIR: B TOTAL LEN: 1.948 MI. DIST: 02-7 SR: 3019
LEFT MUN: WAYNE T RIGHT MUN: WAYNE T

010287 FT

010287 FT
INTER-AHD LUCY FURNACE RD
(T343)
WILLIAM PENN HW
0040/1864 (SR0022 SEG 0060/1854)



1 0 00033 7 00 1224+00 008423 FT
FIELDERS RD
(T341) 0040/0000

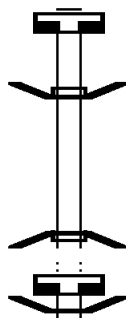
008423 FT
0040/0000 LENGTH(AH 1864 BK 2546)

DIR: B TOTAL LEN: 1.948 MI. DIST: 02-7 SR: 3019
 LEFT MUN: WAYNE T RIGHT MUN: WAYNE T

	005877 FT		005877 FT	1 0 00033 7 00 1249+71
			0030/0000	LENGTH(AH 2546 BK 2865)
		==	0020/2437	BIG GREEN BRIAR RD (T357)
		==	0020/1581	LITTLE GREENBRIAR RD (T345)
SHAVERSVILLE CR (TWP)	0020/0256	==	003012 FT	003012 FT 1 0 00033 7 00 1278+65
PARSONS RD (T734)	0020/0000	==	0020/0000	NC NEWTON RD LENGTH(AH 2865 BK 2193)
MEMORIAL RD (T743)	0012/1795	==		
SHAVERSVILLE CR (TWP)	0012/0256	==	000819 FT	000819 FT 0 0 00000 0 00 0000+00
				NORFOLK SOUTHERN OVERPASS IS RR X-ING WAYNE
			0012/0000	NEWTON HAMILTON B LENGTH(AH 2193 BK 0819)
KINSLOE AV (BORO)	0010/0685	==		
LC TO KINSLOE AV (CONN)	0010/0620	==		
		==	0010/0323	CHURCH ST (BORO)
		==	0010/0168	UNNAMED AL (BORO)
	000000 FT	==	000000 FT	1 0 00033 7 00 1308+79
				NC WAYNE ST FRONT ST (SR3017 SEG 0030/0000)
KISTLER RD (SR3017 SEG 0030/0000)	0010/0000	==	0010/0000	MFC BEGIN = E LENGTH(AH 0819 BK 0000)

EXTRACT DATE: 12/18/2023 ROADWAY MANAGEMENT SYSTEM PAGE NUMBER: 131
 PRINT DATE: 12/19/2023 SLD COUNTY/SR - ANNUAL PRINT COUNTY: MIFFLIN
 DIR: B TOTAL LEN: .983 MI. DIST: 02-7 SR: 3017
 LEFT MUN: WAYNE T RIGHT MUN: WAYNE T

005190 FT



005190 FT
7112/0000

INTER-AHD
0110/0051
005139 FT
INTER-BK

LENGTH(AH 0100 BK 0051)
 BMSSEN 44/3017/0110/0000
 FERGUSON VALLEY RD
 (T328)
 2 0 44001 0 02 0217+61
 FERGUSON VALLEY RD
 (T328)
 BEAVER DAM RUN
 BMSBG 44/3017/0110/0000
 LENGTH(AH 0051 BK 0100)
 LENGTH(AH 0100 BK 0031)
 BMSSEN 44/3017/0100/0000

005139 FT

0110/0000
 005139 FT
 7102/0000

005139 FT

DIR: B TOTAL LEN: .983 MI. DIST: 02-7 SR: 3017
 LEFT MUN: WAYNE T RIGHT MUN: WAYNE T

005108 FT		INTER-AHD 0100/0031 005108 FT INTER-BK	FERGUSON VALLEY RD (T328) 2 0 44001 0 01 0134+41 FERGUSON VALLEY RD (T328)
005108 FT		0100/0000 005108 FT 7092/0000	BEAVER DAM RUN BMSBG 44/3017/0100/0000 LENGTH(AH 0031 BK 0100)
005098 FT		INTER-AHD 0090/0010 005098 FT INTER-BK	FERGUSON VALLEY RD (T328) 2 0 44001 0 01 0109+47 FERGUSON VALLEY RD (T328)
005098 FT		0090/0000 005098 FT 7082/0000	TRIB BEAVERDAM RUN BMSBG 44/3017/0090/0000 LENGTH(AH 0010 BK 0100)
005048 FT		INTER-AHD 0080/0050 005048 FT INTER-BK	FERGUSON VALLEY RD (T328) 2 0 44001 0 01 0098+75 FERGUSON VALLEY RD (T328)
005048 FT		0080/0000 005048 FT 7072/0000	BEAVER DAM RUN BMSBG 44/3017/0080/0000 LENGTH(AH 0050 BK 0100)
004962 FT		INTER-AHD 0070/0086 004962 FT INTER-BK	FERGUSON VALLEY RD (T328) 2 0 44001 0 00 0027+40 NORFOLK SOUTHERN OVERPASS IS RR X-ING FERGUSON VALLEY RD (T328)
004962 FT		0070/0000 004962 FT 7062/0000	LENGTH(AH 0086 BK 0100)
004944 FT		INTER-AHD 0060/0018 004944 FT INTER-BK	FERGUSON VALLEY RD (T328) 2 0 44001 0 00 0017+76 NC F FERGUSON VALLEY RD (T328)
			TRIB JUNIATA RIVER

EXTRACT DATE: 12/18/2023
PRINT DATE: 12/19/2023

ROADWAY MANAGEMENT SYSTEM
SLD COUNTY/SR - ANNUAL PRINT

PAGE NUMBER: 129
COUNTY: MIFFLIN

DIR: B TOTAL LEN: .983 MI.
LEFT MUN: WAYNE T

DIST: 02-7 SR: 3017
RIGHT MUN: WAYNE T

Stationing	Description	Stationing	Description
004944 FT		0060/0000	BMSBG 44/3017/0060/0000
		004944 FT	LENGTH(AH 0018 BK 0100)
		7052/0000	LENGTH(AH 0100 BK 0926)
		INTER-AHD	FERGUSON VALLEY RD
			(T328)
		0050/0926	NEWTON HAMILTON B
004018 FT		004018 FT	2 0 44001 0 00 0000+00
		0050/0000	LENGTH(AH 0926 BK 0826)
MECHANIC ST (BORO)	0040/0648		
MARKET ST (BORO)	0040/0021		
	003192 FT	003192 FT	1 0 00033 7 00 1319+55
			TRIB JUNIATA RIVER
			STRUCTURE LENGTH 11 FT
			BMSID 44/3017/0040/0000
		0040/0000	LENGTH(AH 0826 BK 1065)
			BRIDGE ST
BRIDGE ST (BORO)	0030/0489	0030/0489	(SR3021 SEG 0012/0882)
	002127 FT	002127 FT	1 0 00033 7 00 1308+79
			NC FRONT ST
WAYNE ST (SR3019 SEG 0010/0000)	0030/0000	0030/0000	LENGTH(AH 1065 BK 1619)
000508 FT		000508 FT	2 0 44018 0 01 0139+13
			NC KISTLER RD
			INTER-BK FERGUSON VALLEY RD
			(T328)
		0020/0000	LENGTH(AH 1619 BK 0100)
000508 FT		000508 FT	
		7012/0000	LENGTH(AH 0100 BK 0508)
			BMSEN 44/3017/0010/0000
		INTER-AHD	COUNTRY CLUB RD
			(T780)
		0010/0508	WAYNE T
000000 FT		000000 FT	2 0 44018 0 00 0000+00
			NC COUNTRY CLUB RD
		INTER-BK	WATER ST
			(SR2026 SEG 0010/3116)
			SR 522
			BMSBG 44/3017/0010/0000
			MFC BEGIN = E
			BK-HUNTINGDON (31)
		0010/0000	LENGTH(AH 0508 BK 0000)

000042 FT

000000 FT

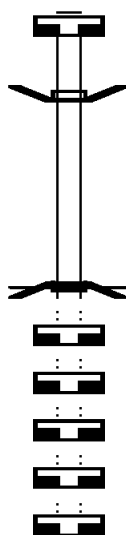
000000 FT

000000 FT

000000 FT

000000 FT

000000 FT



000042 FT
 7054/0000 LENGTH(AH 0573 BK 0042)
 INTER-AHD BMSBN 44/3015/0050/0000
 0050/0042 SOUTH RIVER RD
 (T329)
 000000 FT 2 0 44041 0 00 0107+97
 NC R I V E R R D
 INTER-BK SOUTH RIVER RD
 (T329)
 MUSSER RUN
 BMSBG 44/3015/0050/0000
 MFC BEGIN = E
 0050/0000 LENGTH(AH 0042 BK 0263)
 000000 FT
 7050/0000 LENGTH(AH 0263 BK 3255)
 000000 FT
 7040/0000 LENGTH(AH 3255 BK 2082)
 000000 FT
 7030/0000 LENGTH(AH 2082 BK 2024)
 000000 FT
 7020/0000 LENGTH(AH 2024 BK 3129)
 000000 FT
 7010/0000 LENGTH(AH 3129 BK 0000)

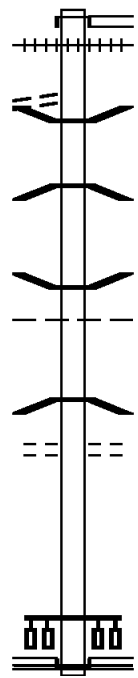
EXTRACT DATE: 12/18/2023 ROADWAY MANAGEMENT SYSTEM PAGE NUMBER: 127
 PRINT DATE: 12/19/2023 SLD COUNTY/SR - ANNUAL PRINT COUNTY: MIFFLIN
 DIR: B TOTAL LEN: .530 MI. DIST: 02-7 SR: 3014
 LEFT MUN: OLIVER T RIGHT MUN: OLIVER T

(TBK) RIVER RD
 (T477)

002800 FT

0010/2342

000000 FT



002800 FT
 INTER-AHD MATTAWANNA RD
 (SR0103 SEG 0290/0000)
 MATTAWANNA RD
 0010/2800 (SR0103 SEG 0290/0000)
 0010/2709 (AAR 506430L)#TRKS 02

0010/2296 BMSBN 44/3014/0010/1938
 2 0 00603 0 00 0016+18
 JUNIATA RIVER
 0010/1938 BMSBG 44/3014/0010/1938

0010/0620 BMSBN 44/3014/0010/0242
 OLIVER
 0010/0431 MCVEYTOWN B
 0 0 00000 0 00 0000+00
 JUNIATA RIVER
 0010/0242 BMSBG 44/3014/0010/0242
 WATER ST
 0010/0191 (BORO)
 000000 FT 1 0 00000 0 00 0000+00
 NC JOHN ST
 WILLIAM PENN HW
 (SR0022 SEG 0260/0874)

INTER-BK JOHN ST
 (BORO)
 MFC BEGIN = D
 0010/0000 LENGTH(AH 2800 BK 0000)









EXTRACT DATE: 12/18/2023 ROADWAY MANAGEMENT SYSTEM PAGE NUMBER: 126
PRINT DATE: 12/19/2023 SLD COUNTY/SR - ANNUAL PRINT COUNTY: MIFFLIN
DIR: B TOTAL LEN: .000 MI. DIST: 02-7 SR: 3013
LEFT MUN: OLIVER T RIGHT MUN: OLIVER T

000000 FT
000000 FT



000000 FT
7020/0000 LENGTH(AH 0459 BK 2334)
000000 FT
7010/0000 LENGTH(AH 2334 BK 0000)


EXTRACT DATE: 12/18/2023 ROADWAY MANAGEMENT SYSTEM PAGE NUMBER: 125
 PRINT DATE: 12/19/2023 SLD COUNTY/SR - ANNUAL PRINT COUNTY: MIFFLIN
 DIR: B TOTAL LEN: .000 MI. DIST: 02-7 SR: 3011
 LEFT MUN: OLIVER T RIGHT MUN: OLIVER T

000000 FT		000000 FT	
000000 FT		7024/0000	LENGTH(AH 0100 BK 0010)
000000 FT		000000 FT	
000000 FT		7020/0000	LENGTH(AH 0010 BK 0100)
000000 FT		000000 FT	
000000 FT		7014/0000	LENGTH(AH 0100 BK 0017)
000000 FT		000000 FT	
000000 FT		7010/0000	LENGTH(AH 0017 BK 0100)
		000000 FT	
		7008/0000	LENGTH(AH 0100 BK 0000)

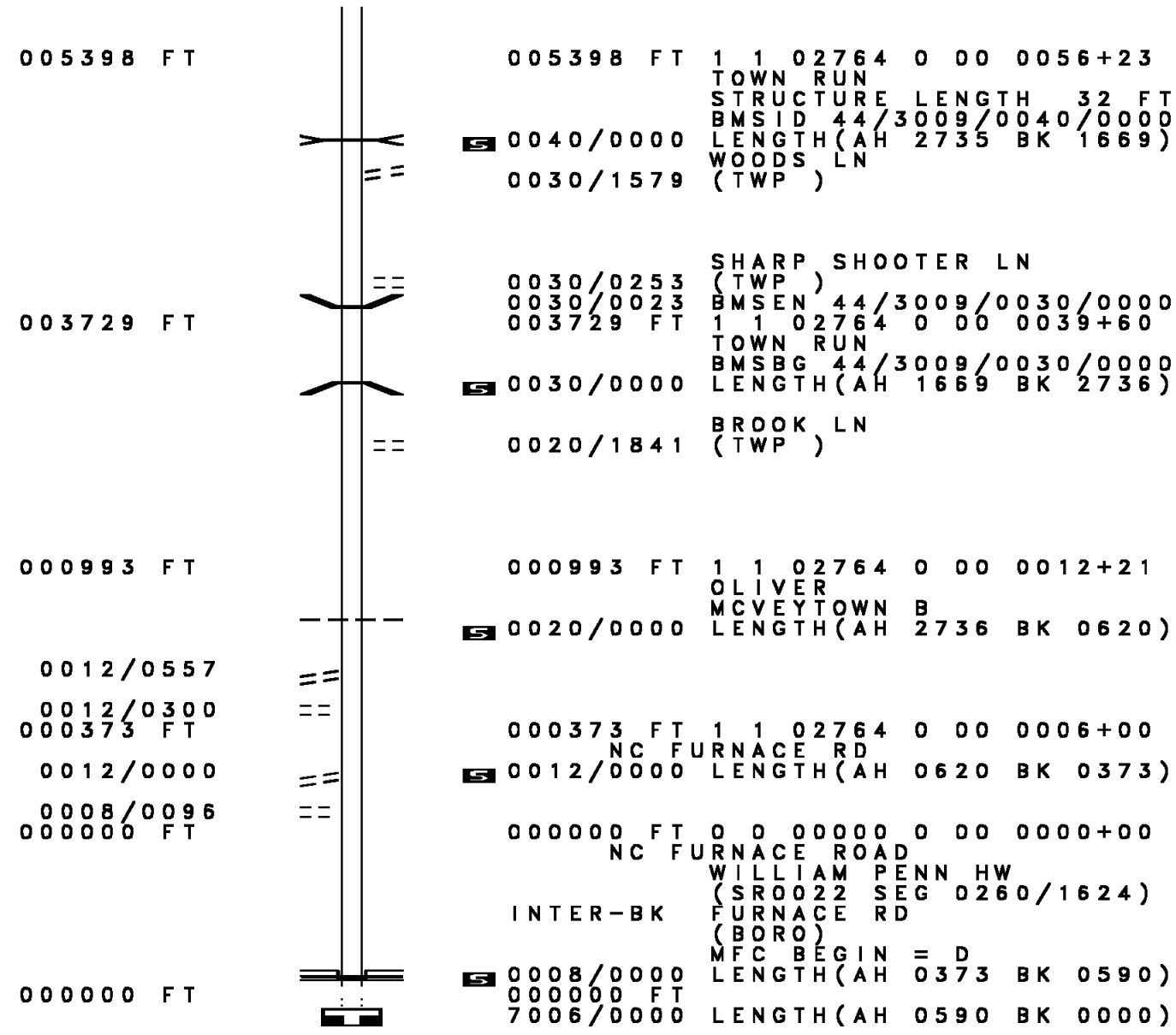
EXTRACT DATE: 12/18/2023 ROADWAY MANAGEMENT SYSTEM PAGE NUMBER: 124
PRINT DATE: 12/19/2023 SLD COUNTY/SR - ANNUAL PRINT COUNTY: MIFFLIN
DIR: B TOTAL LEN: 1.540 MI. DIST: 02-7 SR: 3009
LEFT MUN: OLIVER T RIGHT MUN: OLIVER T

FERGUSON VALLEY RD
(T328)

008133 FT
0040/2735



008133 FT
INTER-AHD FERGUSON VALLEY RD
0040/2735 (T328)



QUEEN ST
 (BORO)
 SHIPPEN AL
 (BORO)
 MARKET ST
 (BORO)
 CANAL ST
 (BORO)

005398 FT 1 1 02764 0 00 0056+23
 TOWN RUN
 STRUCTURE LENGTH 32 FT
 BMSID 44/3009/0040/0000
 LENGTH(AH 2735 BK 1669)
 WOODS LN
 (TWP)

0030/0253 SHARP SHOOTER LN
 (TWP)
 0030/0023 BMSID 44/3009/0030/0000
 003729 FT 1 1 02764 0 00 0039+60
 TOWN RUN
 BMSBG 44/3009/0030/0000
 LENGTH(AH 1669 BK 2736)

0020/1841 BROOK LN
 (TWP)

000993 FT 1 1 02764 0 00 0012+21
 OLIVER
 MCVEYTOWN B
 LENGTH(AH 2736 BK 0620)

000373 FT 1 1 02764 0 00 0006+00
 NC FURNACE RD
 LENGTH(AH 0620 BK 0373)

000000 FT 0 0 00000 0 00 0000+00
 NC FURNACE ROAD
 WILLIAM PENN HW
 (SR0022 SEG 0260/1624)
 INTER-BK FURNACE RD
 (BORO)
 MFC BEGIN = D
 LENGTH(AH 0373 BK 0590)

7006/0000 LENGTH(AH 0590 BK 0000)

EXTRACT DATE: 12/18/2023 ROADWAY MANAGEMENT SYSTEM PAGE NUMBER: 122
PRINT DATE: 12/19/2023 SLD COUNTY/SR - ANNUAL PRINT COUNTY: MIFFLIN
DIR: B TOTAL LEN: .000 MI. DIST: 02-7 SR: 3008
LEFT MUN: OLIVER T RIGHT MUN: OLIVER T

000000 FT



000000 FT
7010/0000 LENGTH(AH 1188 BK 0000)

EXTRACT DATE: 12/18/2023 ROADWAY MANAGEMENT SYSTEM PAGE NUMBER: 121
 PRINT DATE: 12/19/2023 SLD COUNTY/SR - ANNUAL PRINT COUNTY: MIFFLIN
 DIR: B TOTAL LEN: 1.664 MI. DIST: 02-7 SR: 3007
 LEFT MUN: OLIVER T RIGHT MUN: OLIVER T

008787 FT

008787 FT FERGUSON VALLEY RD
 0040/2594 (T328)

006193 FT

006193 FT 2 0 44034 0 01 0062+16
 0040/0000 LENGTH(AH 2594 BK 1992)

004201 FT

004201 FT 2 0 44034 0 01 0042+24
 0030/0000 LENGTH(AH 1992 BK 2191)

002010 FT

002010 FT 2 0 44034 0 01 0020+00
 0020/0000 LENGTH(AH 2191 BK 2010)

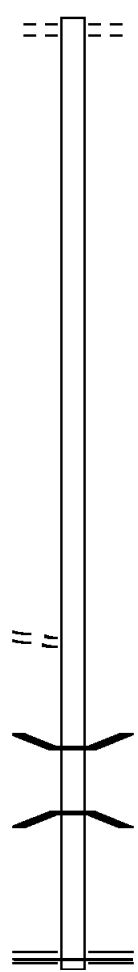
APPLE DR
 (T832)

0010/1772

0010/0344 BMS EN 44/3007/0010/0310
 2 0 44034 0 00 0003+19
 WAKEFIELD RUN

000000 FT

0010/0310 BMSBG 44/3007/0010/0310
 000000 FT 2 0 44034 0 00 0000+00
 NC WAKEFIELD RD
 WILLIAM PENN HW
 (SR0022 SEG 0320/1569)
 MFC BEGIN = E
 0010/0000 LENGTH(AH 2010 BK 0000)



SR 8016 SEG 0260 RAMP 011247 FT
 (SR8016 SEG 0260/1416) INTER-AHD 0081/2770

011213 FT
 INTER-AHD SR 8016 SEG 0010 RAMP
 0080/2806 (SR8016 SEG 0010/0000)

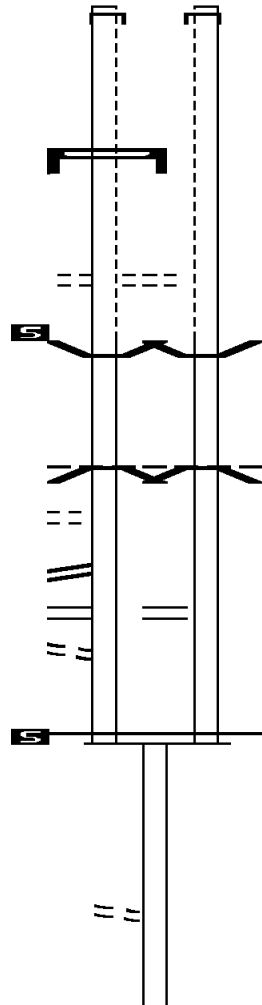
SIGN: CANTILEVER
 BMSID 44/3006/0081/1508 0081/1269

JACKS CREEK RD
 (T315) 0081/0060
 1 0 00032 0 00 0066+72 008477 FT
 LENGTH(AH 2770 BK 1297) 0081/0000
 BMSEN 44/3006/0071/0905 0071/1073
 0 0 00000 0 00 0000+00
 JACKS CREEK
 BMSBG 44/3006/0071/0905
 DERRY
 LEWISTOWN B 0071/0905
 GRANT AV 0071/0785
 (BORO)
 SR 9101 SH 0071/0765
 (SR9101 SEG 0010/0000)
 MAIN ST 0071/0499
 (SR3001 SEG 0010/0000)
 FROM 3001/0010 SH
 (CONN) 0071/0342
 0 0 00000 0 00 0000+00 007180 FT
 MFC BEGIN = B
 LENGTH(AH 1297 BK 2016) 0071/0000

JACKS CREEK RD
 (T315) 0080/0069
 1 0 00032 0 00 0066+72 008407 FT
 LENGTH(AH 2806 BK 1253) 0080/0000
 BMSEN 44/3006/0070/0905 0070/1073
 1 0 00032 0 00 0065+84
 JACKS CREEK
 BMSBG 44/3006/0070/0905
 DERRY
 LEWISTOWN B 0070/0905
 MAIN ST 0070/0499
 (SR3001 SEG 0010/0000)
 007154 FT 1 0 00032 0 00 0065+84
 MFC BEGIN = B
 LENGTH(AH 1253 BK 2016) 0070/0000

1 0 00032 3 00 0040+41 005164 FT
 WASHINGTON AV
 (BORO) 0060/0000

005138 FT
 0060/0000 LENGTH(AH 2016 BK 2209)



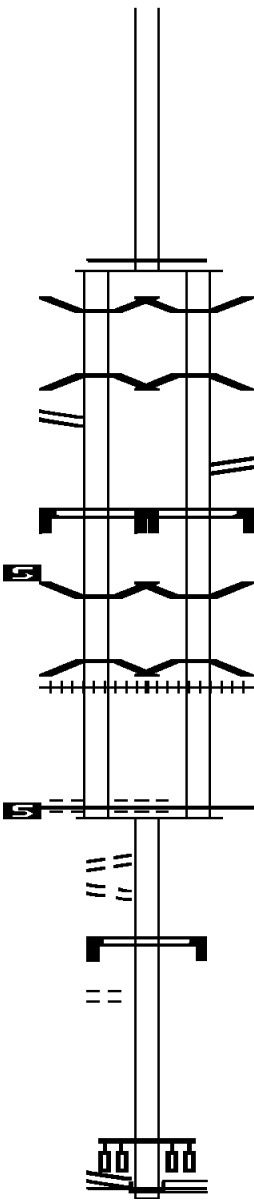
DIR: B TOTAL LEN: 2.130 MI. DIST: 02-7 SR: 3006
 LEFT MUN: LEWISTOWN B RIGHT MUN: LEWISTOWN B

002955 FT
 002026 FT
 BMSID 44/3006/0031/0497 0031/0603
 1 0 00032 3 00 0000+00
 RAMP A
 BMSBG 44/3006/0031/0497 0031/0497
 SR 8005 SEG 0250 RAMP
 (SR8005 SEG 0250/0434) 0031/0207

SIGN: 3 CHORD TRUSS
 BMSID 44/3006/0030/0035 0031/0035
 1 0 00032 3 00 0000+00 001169 FT
 LENGTH(AH 0857 BK 0463) 0031/0000
 BMSEN 44/3006/0021/0237 0021/0463
 1 0 00033 3 00 0006+06
 KISHACOQUILLAS CREEK
 BMSBG 44/3006/0021/0237 0021/0237
 (AAR 506433G)#TRKS 01 0021/0026
 1 0 00033 3 00 0006+06 000706 FT
 WATER ST
 (BORO)
 MFC BEGIN = B
 LENGTH(AH 0463 BK 0706) 0021/0000
 GRAND ST
 (BORO) 0010/0495
 MILL ST
 (BORO) 0010/0426

TO 1005/0010 SH
 (CONN) 0010/0153

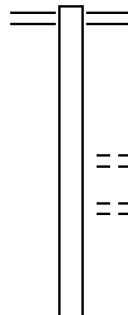
1 0 00033 3 00 0000+00 000000 FT
 MARKET ST
 (SR1005 SEG 0010/0000) 0010/0000



002929 FT 1 0 00032 3 00 0018+13
 NC TR 0022 BUSINESS
 0050/0000 LENGTH(AH 2209 BK 0929)
 002000 FT 1 0 00032 3 00 0008+64
 MFC BEGIN = B
 0040/0000 LENGTH(AH 0929 BK 0831)
 0030/0584 BMSID 44/3006/0030/0478
 1 0 00032 3 00 0000+00
 RAMP A
 0030/0478 BMSBG 44/3006/0030/0478
 SR 8005 SEG 0010 RAMP
 (SR8005 SEG 0010/0000)
 SIGN: 3 CHORD TRUSS
 BMSID 44/3006/0030/0035
 1 0 00032 3 00 0000+00
 LENGTH(AH 0831 BK 0463)
 BMSEN 44/3006/0020/0237
 1 0 00033 3 00 0006+06
 KISHACOQUILLAS CREEK
 BMSBG 44/3006/0020/0237
 (AAR 506433G)#TRKS 01
 1 0 00033 3 00 0006+06
 WATER ST
 (BORO)
 MFC BEGIN = B
 LENGTH(AH 0463 BK 0706)
 0020/0000
 SIGN STRUCTURE
 0010/0189 BMSID 44/3006/0010/0189
 NC JUNIATA ST
 BELLE AV
 (SR0103 SEG 0556/1635)
 INTER-BK FOURTH ST
 000000 FT (SR3002 SEG 0070/2901)
 MFC BEGIN = B
 0010/0000 LENGTH(AH 0706 BK 0000)

EXTRACT DATE: 12/18/2023 ROADWAY MANAGEMENT SYSTEM PAGE NUMBER: 118
 PRINT DATE: 12/19/2023 SLD COUNTY/SR - ANNUAL PRINT COUNTY: MIFFLIN
 DIR: B TOTAL LEN: 2.198 MI. DIST: 02-7 SR: 3005
 LEFT MUN: GRANVILLE T RIGHT MUN: GRANVILLE T

011606 FT



011606 FT FERGUSON VALLEY RD
 0050/2862 (SR4013 SEG 0140/0563)

== 0050/1315 FOX FIRE RD
 (TB46)
 == 0050/0738 CHAPEL DR
 (TB34)

008744 FT

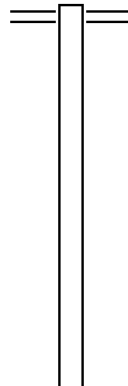
008744 FT 2 0 44013 0 00 0087+21
 0050/0000 LENGTH(AH 2862 BK 2539)

DIR: B TOTAL LEN: 2.198 MI. DIST: 02-7 SR: 3005
 LEFT MUN: GRANVILLE T RIGHT MUN: GRANVILLE T

Stationing / Description	Length (FT)	Stationing / Description	Length (FT)
	006205 FT	006205 FT 2 0 44013 0 00 0061+72	0040/0000 LENGTH(AH 2539 BK 1030)
BIG RIDGE RD (SR3004 SEG 0070/2482)	005175 FT	005175 FT 0 0 00000 0 00 0000+00	0034/0000 NC SAND RIDGE RD LENGTH(AH 1030 BK 2664)
RIDGEWAY DR (TWP)	0032/0418 002511 FT	0032/0798 OP ID SR 22 44/0022/0503/0000	0032/0722 OP ID SR 22 44/0022/0502/0000
WOODS LN (BORO) UNNAMED AL (BORO)	0010/0800 0010/0654	002511 FT 0 0 00000 0 00 0000+00	0032/0000 LENGTH(AH 2664 BK 1494)
RESERVOIR LN (BORO) FOURTH ST (SR3002 SEG 0070/1693)	0010/0431 0010/0226 000000 FT	0020/0464 GRANVILLE LEWISTOWN B	0020/0000 NC BIG RIDGE RD (BORO) LENGTH(AH 1494 BK 1017)
	0010/0000	0010/0431 (BORO) FIFTH ST	
		0010/0226 (BORO) UNNAMED AL	
		000000 FT (BORO) FOURTH ST	
		NC BRATTON AV JUNIATA ST	
		(SR3002 SEG 0070/1693) MFC BEGIN = D	
		0010/0000 LENGTH(AH 1017 BK 0000)	

EXTRACT DATE: 12/18/2023 ROADWAY MANAGEMENT SYSTEM PAGE NUMBER: 116
PRINT DATE: 12/19/2023 SLD COUNTY/SR - ANNUAL PRINT COUNTY: MIFFLIN
DIR: B TOTAL LEN: 3.322 MI. DIST: 02-7 SR: 3004
LEFT MUN: GRANVILLE T RIGHT MUN: GRANVILLE T

017542 FT



017542 FT SAND RIDGE RD
0070/2482 (SR3005 SEG 0034/0000)

015060 FT

015060 FT 2 0 44038 0 00 0150+54
5 0070/0000 LENGTH(AH 2482 BK 2393)

DIR: B TOTAL LEN: 3.322 MI. DIST: 02-7 SR: 3004
LEFT MUN: GRANVILLE T RIGHT MUN: GRANVILLE T

012667 FT

012667 FT 2 0 44038 0 00 0126+61
S 0060/0000 LENGTH(AH 2393 BK 2546)

010121 FT

010121 FT 2 0 44038 0 00 0101+15
S 0050/0000 LENGTH(AH 2546 BK 2615)

007506 FT

007506 FT 2 0 44038 0 00 0075+00
S 0040/0000 LENGTH(AH 2615 BK 2033)

005473 FT

005473 FT 2 0 44038 0 00 0054+70
S 0030/0000 LENGTH(AH 2033 BK 2964)

002509 FT

002509 FT 2 0 44038 0 00 0025+00
S 0020/0000 LENGTH(AH 2964 BK 2509)

000000 FT

000000 FT 2 0 44038 0 00 0000+00
NC BIG RIDGE RD
FERGUSON RD
(SR4013 SEG 0090/0712)
MFC BEGIN = E
S 0010/0000 LENGTH(AH 2509 BK 0000)

DIR: B TOTAL LEN: .475 MI. DIST: 02-7 SR: 3003
 LEFT MUN: LEWISTOWN B RIGHT MUN: LEWISTOWN B

LOGAN ST	INTER-AHD		
(SR8008 SEG 0010/1103)			
WALNUT ST			
(SR1017 SEG 0010/0454)			
WALNUT ST			
(SR0522 SEG 0072/0000)	0015/1981		
PINE ST			
(BORO)	0015/1543	==	
SPRUCE ST			
(BORO)	0015/1083	==	
AL			
(BORO)	0015/0927	==	
MARBLE ST			
(BORO)	0015/0338	==	
2 0 44029 0 00 0005+48	000528 FT		
CHESTNUT ST			
(BORO)			
NC LOGAN ST	002509 FT		
MFC BEGIN = D			
LENGTH(AH 1981 BK 0528)	0015/0000		
AL			
(BORO)	0010/0344	==	
2 0 44029 0 00 0000+00	000000 FT		
VALLEY ST			
(SR1005 SEG 0030/0000)	0010/0000		

002071 FT	
000528 FT	
7014/0000	LTH AH 001981 BK 000528
0010/0528	CHESTNUT ST
	(SR3003 SEG 7014/0000)
	NC CHESTNUT ST
	DORCAS ST
	(BORO)
INTER-BK	MARKET ST
000000 FT	(SR1005 SEG 0030/0000)
	MFC BEGIN = D
0010/0000	LENGTH(AH 0528 BK 0000)

DORCAS ST
 (BORO)

019140 FT

019173 FT
 INTER-AHD SR 8018 SEG 0010 RAMP
 0100/1837 (SR8018 SEG 0010/1026)

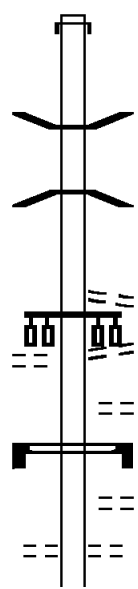
017303 FT

0100/0377 BMS EN 44/3002/0100/0128
 0 0 00000 0 00 0000+00
 KISHACOQUILLAS CREEK
 0100/0128 BMSBG 44/3002/0100/0128
 017336 FT 1 0 00033 3 01 0031+93
 LC FROM KISHACOQUILLAS

0090/0961

5 0100/0000 LENGTH(AH 1837 BK 1058)
 KISHACOQUILLAS ST
 (BORO)

0090/0961 AL
 (BORO)
 0090/0805 SIGN STRUCTURE
 0090/0744 BMSID 44/3002/0090/0744
 BROWN ST
 (BORO)
 0090/0617 AL
 (BORO)
 0090/0439 SIGN STRUCTURE



EXTRACT DATE: 12/18/2023
PRINT DATE: 12/19/2023

ROADWAY MANAGEMENT SYSTEM
SLD COUNTY/SR - ANNUAL PRINT

PAGE NUMBER: 112
COUNTY: MIFFLIN

DIR: E TOTAL LEN: 3.631 MI.
LEFT MUN: LEWISTOWN B

DIST: 02-7 SR: 3002
RIGHT MUN: LEWISTOWN B

Stationing	Street Name	Notes
0090/0427	MAIN ST	BMSID 44/3002/0090/0427 (SR3001 SEG 0040/0000)
0090/0247		SIGN STRUCTURE
0090/0098	CHARLES ST	BMSID 44/3002/0090/0098 (BORO)
0090/0063		1 0 00033 3 01 0021+02
016245 FT		LENGTH(AH 1058 BK 0394)
0090/0000		AL (BORO)
0080/0297	SOUTH WAYNE ST	(BORO)
015884 FT		(AAR 000725*)#TRKS 00
0080/0000	NC E CHARLES ST	SR 8005 SEG 0010 RAMP (SR8005 SEG 0010/0940)
015884 FT	INTER-BK	LTH AH 000394 BK 000100
7072/0000		LTH AH 000100 BK 002901
0080/0000	INTER-AHD	JUNIATA ST (SR3006 SEG 0010/0000)
0070/2901	BELLE AV	(SR0103 SEG 0556/1635)
0070/2901		SIGN STRUCTURE
0070/2751		BMSID 44/3002/0070/2751
0070/2349	RIVER ACCESS RD	(BORO)
0070/2328		
0070/2233		
0070/2233		
0070/1693		
0070/0992	NC JUNIATA ST	
0070/0992	RICHMOND CT	(BORO)
0070/0498	FRANKLIN AV	(BORO)
	PENNSYLVANIA AV	

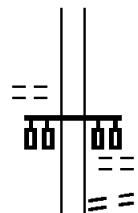
DIR: E TOTAL LEN: 3.631 MI. DIST: 02-7 SR: 3002
 LEFT MUN: LEWISTOWN B RIGHT MUN: LEWISTOWN B

Stationing	Segment	Stationing	Segment	Description
012950 FT	==	0070/0066	(BORO)	
		012983 FT	1 0 00033 0 03 1158+19	
GROVE AV (BORO)		5 0070/0000	LENGTH(AH 2901 BK 3224)	
0060/2645	==			
		0060/2550	GROVE AV (BORO)	
		0060/2116	ROSEWOOD AV (BORO)	
CRYSTAL SPRINGS AV (BORO)				
0060/1591	==	0060/1551	CRYSTAL SPRINGS AV (BORO)	
		0060/1059	GREENLEAF AV (BORO)	
		0060/0530	SILVERSAND AV (BORO)	
009726 FT	==	009759 FT	1 0 00033 0 03 1125+75	
		5 0060/0000	UNION AV (BORO) LENGTH(AH 3224 BK 1393)	
HOWARD AV (BORO)				
0050/0746	==	0050/0612	STATE ST (BORO)	
		0050/0557	PADOT MAINT OFFICE 2-7 (GOVT)	
			(APRA) PADOT MAINT OFFICE 2-7	
		0050/0334	PADOT MAINT OFFICE 2-7 (GOVT)	
008333 FT	POE	008366 FT	1 0 00033 0 03 1111+37	
			NC FOURTH ST LEWISTOWN GRANVILLE T	
		5 0050/0000	LENGTH(AH 1393 BK 1652) LOWES ACCESS RD (PRDR)	
		0040/1367		
HOSS DR (T864)		0040/0690	SHOPPING PLAZA RD (PRDR)	
006681 FT	==	006714 FT	1 0 00033 0 03 1095+52	
			LOOP RD (T478)	
		5 0040/0000	LENGTH(AH 1652 BK 2123) LONG DR (T788)	
		0030/1847		

DIR: E TOTAL LEN: 3.631 MI. DIST: 02-7 SR: 3002
 LEFT MUN: GRANVILLE T RIGHT MUN: GRANVILLE T

PEACE DR
 (T852)

0030/0886



WAL MART ENTRANCE RD
 (PRDR)

0030/0344

LC TO WAL MART
 (CONN)

004558 FT

0030/0296

004591 FT



0030/0000

1 0 00033 0 03 1074+77
 LENGTH(AH 2123 BK 2027)

002531 FT

002564 FT

1 0 00033 0 03 1054+47
 MFC BEGIN = B

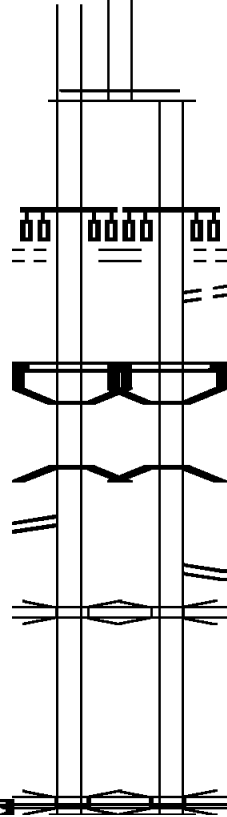


0020/0000

LENGTH(AH 2027 BK 2564)

CONN TO/FROM OLD ROUTE
 (TBC)
 INDUSTRIAL PARD RD
 (T772)

0011/1982



NC TR 0022 BUSINESS
 CONN TO/FROM OLD ROUTE
 (TBC)
 INDUSTRIAL PARK RD
 (T772)

0010/2026

0010/1676

LC TO INDUSTRIAL PK RD
 (CONN)

NC SR 3002 SH
 SIGN: 2 CHORD TRUSS
 BMSID 44/3002/0010/1066 0011/1057
 BMSSEN 44/3002/0011/0624 0011/0983
 0 0 00000 0 00 0000+00
 SR 22
 BMSBG 44/3002/0011/0624 0011/0694
 SR 8012 SEG 750 RAMP
 (SR8012 SEG 0750/0000) 0011/0547

0010/1066

0010/0970

SIGN: 2 CHORD TRUSS
 BMSID 44/3002/0010/1066
 BMSSEN 44/3002/0010/0610
 0 0 00000 0 00 0000+00

0010/0681

LR 33 / SR 22
 BMSBG 44/3002/0010/0610

SR 22 EB
 OP ID 44/0022/0452/0000 0011/0070
 0 0 00000 0 00 0000+00 000000 FT
 00 22 WB
 OP ID 44/0022/0453/0000
 NC TR 0022 BUSINESS
 SR 8012 SEG 500 RAMP INTER-BK
 (SR8012 SEG 0500/0000)
 MFC BEGIN = B
 LENGTH(AH 2531 BK 0000) 0011/0000

0010/0411

0010/0071

000000 FT

SR 8012 SEG 0010 RAMP
 (SR8012 SEG 0010/0750)
 SR 22 EB

OP ID 44/0022/0452/0000
 0 0 00000 0 00 0000+00
 00 22 WB

OP ID 44/0022/0453/0000
 NC SR 3002 SH

INTER-BK

SR 8012

(SR8012

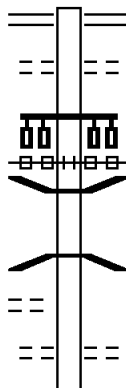
0010/0000

SEG 0510 RAMP
 (SR8012 SEG 0510/1715)

MFC BEGIN = B
 LENGTH(AH 2564 BK 0000)

EXTRACT DATE: 12/18/2023 ROADWAY MANAGEMENT SYSTEM PAGE NUMBER: 109
 PRINT DATE: 12/19/2023 SLD COUNTY/SR - ANNUAL PRINT COUNTY: MIFFLIN
 DIR: B TOTAL LEN: 1.182 MI. DIST: 02-7 SR: 3001
 LEFT MUN: LEWISTOWN B RIGHT MUN: LEWISTOWN B

006242 FT



0040/1630 MARKET ST
 (SR1005 SEG 0020/0000)
 AL
 0040/1413 (BORO)
 (AAR 506434N)#TRKS 01
 WATER ST
 (BORO)
 0040/1178
 0040/1094 BMS EN 44/3001/0040/0970
 0 0 00000 0 00 0000+00
 KISHACOQUILLAS CREEK
 0040/0970 BMSBG 44/3001/0040/0970
 0040/0378 HALE ST
 (BORO)
 SIGN STRUCTURE

ELIZABETH ST
 (BORO)

0040/0815

DIR: B TOTAL LEN: 1.182 MI. DIST: 02-7 SR: 3001
 LEFT MUN: LEWISTOWN B RIGHT MUN: LEWISTOWN B

Stationing / Description	Stationing / Description	Stationing / Description	Stationing / Description
004612 FT	0040/0129	BMSID 44/3001/0040/0129	1 0 00032 0 00 0016+00
	004612 FT	CHARLES ST	(SR3002 SEG 0090/0247)
	0040/0000	LENGTH(AH 1630 BK 2698)	SIGN STRUCTURE
	0030/2569	BMSID 44/3001/0030/2569	GREEN AV
	0030/2317	(SR2004 SEG 0010/0000)	
SHEFFLERS AL (BORO)	0030/2134		
		FLEMING AV (BORO)	
		SUSQUEHANNA AV (BORO)	
SUSQUEHANNA AV (BORO)	0030/0653		
1 0 00032 0 00 0043+15 001914 FT	001914 FT		
WASHINGTON AV (BORO)	0030/0000		
		LENGTH(AH 2698 BK 1609)	GRAND PY
		(BORO)	LOMBARDY CR
		(BORO)	AL
		(BORO)	
LINCOLN AV (BORO)	0020/0951		
		WILSON AV (BORO)	
WILSON AV (BORO)	0020/0299		
		HARDING AV (BORO)	
	000305 FT	1 0 00032 0 00 0059+22	
		LENGTH(AH 1609 BK 0305)	
TO 3006/0071 SH (CONN)	0010/0188		
		MAIN ST (SR9101 SEG 0010/0327)	1 0 00032 0 00 0065+84
	000000 FT	NC MAIN ST	TR 0022 BUSINESS
		(SR3006 SEG 0071/0499)	(SR3006 SEG 0070/0499)
		MFC BEGIN = C	
		LENGTH(AH 0305 BK 0000)	

DIR: B TOTAL LEN: 3.203 MI. DIST: 02-7 SR: 2008
 LEFT MUN: DECATUR T RIGHT MUN: DECATUR T

016912 FT

016912 FT AH-SNYDER (54)
 INTER-AHD FAIRVIEW RD
 0060/3010 (SR4002 SEG 0010/0000)
 0060/2554 BMSEN 44/2008/0060/2528
 2 0 44015 0 01 0165+53
 WOLF RUN
 0060/2528 BMSBG 44/2008/0060/2528

013902 FT

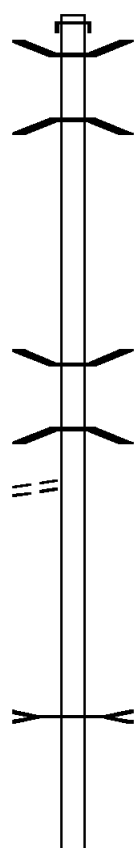
013902 FT 2 0 44015 0 01 0140+23
 0060/0000 LENGTH(AH 3010 BK 2631)
 0050/2129 BMSEN 44/2008/0050/2086
 2 0 44015 0 01 0134+77
 JACKS CREEK
 0050/2086 BMSBG 44/2008/0050/2086

KRICK RD
 (T462)

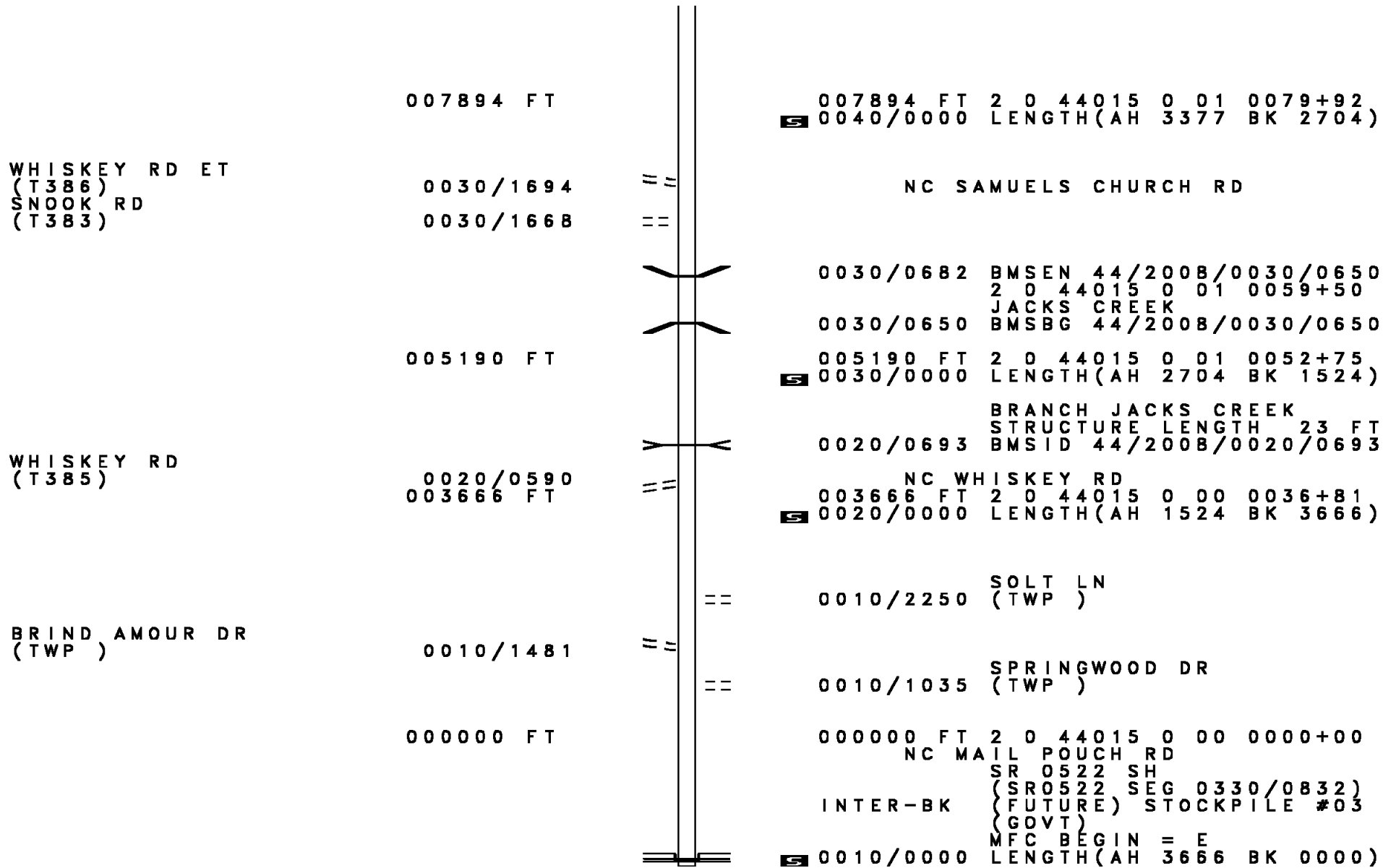
0050/1887

011271 FT

011271 FT 2 0 44015 0 01 0113+79
 BROWER RUN
 STRUCTURE LENGTH 14 FT
 BMSID 44/2008/0050/0000
 0050/0000 LENGTH(AH 2631 BK 3377)



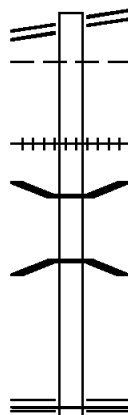
DIR: B TOTAL LEN: 3.203 MI. DIST: 02-7 SR: 2008
 LEFT MUN: DECATUR T RIGHT MUN: DECATUR T



EXTRACT DATE: 12/18/2023 ROADWAY MANAGEMENT SYSTEM PAGE NUMBER: 105
 PRINT DATE: 12/19/2023 SLD COUNTY/SR - ANNUAL PRINT COUNTY: MIFFLIN
 DIR: B TOTAL LEN: .340 MI. DIST: 02-7 SR: 2007
 LEFT MUN: BURNHAM B RIGHT MUN: BURNHAM B

ELECTRIC AV 001795 FT
 (SR1005 SEG 0060/0583) 0010/1795

000000 FT



001795 FT ELECTRIC AV
 0010/1795 (SR1005 SEG 0060/0583)
 BURNHAM
 0010/1707 DERRY T

0010/0757 (AAR 506450X)#TRKS 01

0010/0140 BMSEN 44/2007/0010/0044
 2 0 44029 0 01 0083+43
 KISHACOQUILLAS CREEK

0010/0044 BMSBG 44/2007/0010/0044
 000000 FT 2 0 44029 0 01 0083+00
 NC KISH PIKE RD
 PARCHEYTOWN RD
 (SR2005 SEG 0030/0000)
 MFC BEGIN = E

5 0010/0000 LENGTH(AH 1795 BK 0000)

EXTRACT DATE: 12/18/2023 ROADWAY MANAGEMENT SYSTEM PAGE NUMBER: 104
PRINT DATE: 12/19/2023 SLD COUNTY/SR - ANNUAL PRINT COUNTY: MIFFLIN
DIR: B TOTAL LEN: 3.052 MI. DIST: 02-7 SR: 2006
LEFT MUN: DECATUR T RIGHT MUN: DECATUR T

016117 FT

016117 FT AH-SNYDER (54)
INTER-AHD SPECHT ST
0060/3583 (SR3014 SEG 0010/0000)



012534 FT

012534 FT 2 0 44043 0 00 0125+86

DIR: B TOTAL LEN: 3.052 MI. DIST: 02-7 SR: 2006
LEFT MUN: DECATUR T RIGHT MUN: DECATUR T

		0060/0000	LENGTH(AH 3583 BK 2702)
009832 FT		009832 FT 2 0 44043 0 00 0098+68	0050/0000 LENGTH(AH 2702 BK 2358)
007474 FT		007474 FT 2 0 44043 0 00 0075+06	0040/0000 LENGTH(AH 2358 BK 2937)
004537 FT		004537 FT 2 0 44043 0 00 0045+52	0030/0000 LENGTH(AH 2937 BK 2403)
002134 FT		002134 FT 2 0 44043 0 00 0021+51	0020/0000 LENGTH(AH 2403 BK 2134)
000000 FT		000000 FT 2 0 44043 0 00 0000+00	NC SUMMIT RD
			SR 0522 SH
			(SR0522 SEG 0320/0791)
			MFC BEGIN = E
		0010/0000	LENGTH(AH 2134 BK 0000)

EXTRACT DATE: 12/18/2023 ROADWAY MANAGEMENT SYSTEM PAGE NUMBER: 102
 PRINT DATE: 12/19/2023 SLD COUNTY/SR - ANNUAL PRINT COUNTY: MIFFLIN
 DIR: B TOTAL LEN: 1.543 MI. DIST: 02-7 SR: 2005
 LEFT MUN: DERRY T RIGHT MUN: DERRY T

008145 FT
 008145 FT



008145 FT
 7050/0000 LENGTH(AH 1895 BK 0454)
 008145 FT
 7048/0000 LENGTH(AH 0454 BK 1102)
 INTER-AHD (TURNBACK) WALNUT ST
 0040/1102 (BORO)
 ORCHARD GROVE AV

DIR: B TOTAL LEN: 1.543 MI. DIST: 02-7 SR: 2005
 LEFT MUN: DERRY T RIGHT MUN: DERRY T

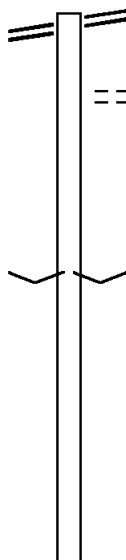
		==	0040/0955	(BORO)
				BRANCH KISHACOQUILLAS C
				STRUCTURE LENGTH 13 FT
		>-----<	0040/0460	BMSID 44/2005/0040/0460
				OLD STAGE COACH RD
		==	0040/0337	(T375)
007043 FT			007043 FT	2 0 44037 0 00 0030+48
				PARKVIEW AV
		==	0040/0000	LENGTH(AH 1102 BK 3058)
		==	0030/2071	QUARRY RD
				(TWP)
			003985 FT	2 0 44037 0 00 0000+00
				NC PARCHEYTOWN RD
KISH PIKE RD	003985 FT	==	0030/0000	LENGTH(AH 3058 BK 3107)
(SR2007 SEG 0010/0000)	0030/0000			
			0020/0556	DERRY
				LEWISTOWN B
				BRIDGE ST
			0020/0226	(BORO)
			0020/0197	(AAR 506449D) #TRKS 01
			0020/0098	BMSEN 44/2005/0020/0000
000878 FT			000878 FT	2 0 44029 0 01 0051+91
				KISHACOQUILLAS CREEK
				BMSBG 44/2005/0020/0000
			0020/0000	LENGTH(AH 3107 BK 0878)
			0010/0521	LEWISTOWN
				DERRY T
				BRANCH KISHACOQUILLAS C
				STRUCTURE LENGTH 23 FT
			0010/0373	BMSID 44/0022/0542/0746
000000 FT			000000 FT	2 0 44029 1 00 0009+15
				NC MI LL RD
				ELECTRIC AV
				(SR1005 SEG 0050/0449)
				MFC BEGIN = D
			0010/0000	LENGTH(AH 0878 BK 0000)

EXTRACT DATE: 12/18/2023 ROADWAY MANAGEMENT SYSTEM PAGE NUMBER: 100
 PRINT DATE: 12/19/2023 SLD COUNTY/SR - ANNUAL PRINT COUNTY: MIFFLIN
 DIR: B TOTAL LEN: 11.602 MI. DIST: 02-7 SR: 2004
 LEFT MUN: DECATUR T RIGHT MUN: DECATUR T

WAGNER RD 061258 FT
 (SR0522 SEG 0310/1593) 0250/2598

058660 FT

056133 FT



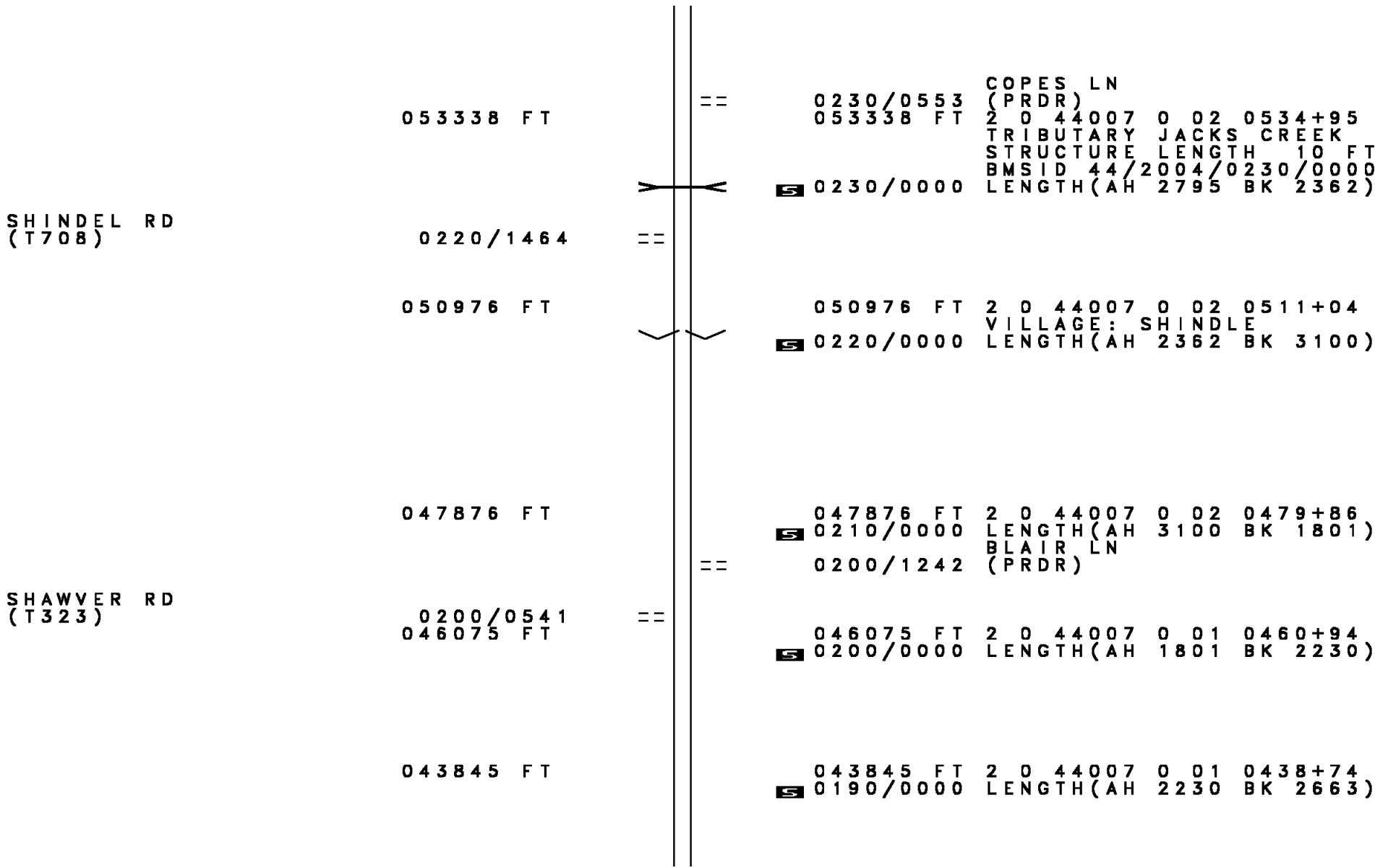
061258 FT WAGNER RD
 0250/2598 (SR0522 SEG 0310/1593)

0250/1948 WAGNER RD
 (T452)

058660 FT 2 0 44007 0 02 0588+17
 VILLAGE: WAGNER
 0250/0000 LENGTH(AH 2598 BK 2527)

056133 FT 2 0 44007 0 02 0562+90
 0240/0000 LENGTH(AH 2527 BK 2795)

DIR: B TOTAL LEN: 11.602 MI. DIST: 02-7 SR: 2004
 LEFT MUN: DECATUR T RIGHT MUN: DECATUR T



SHINDEL RD
(T708)

SHAWVER RD
(T323)

053338 FT

0220/1464

050976 FT

047876 FT

0200/0541
046075 FT

043845 FT

==

↔

==

↔

==

==

0230/0553
053338 FT

5 0230/0000

5 0220/0000

5 0210/0000

5 0200/0000

5 0190/0000

COPES LN
(PRDR)
2 0 44007 0 02 0534+95
TRIBUTARY JACKS CREEK
STRUCTURE LENGTH 10 FT
BMSID 44/2004/0230/0000
LENGTH(AH 2795 BK 2362)

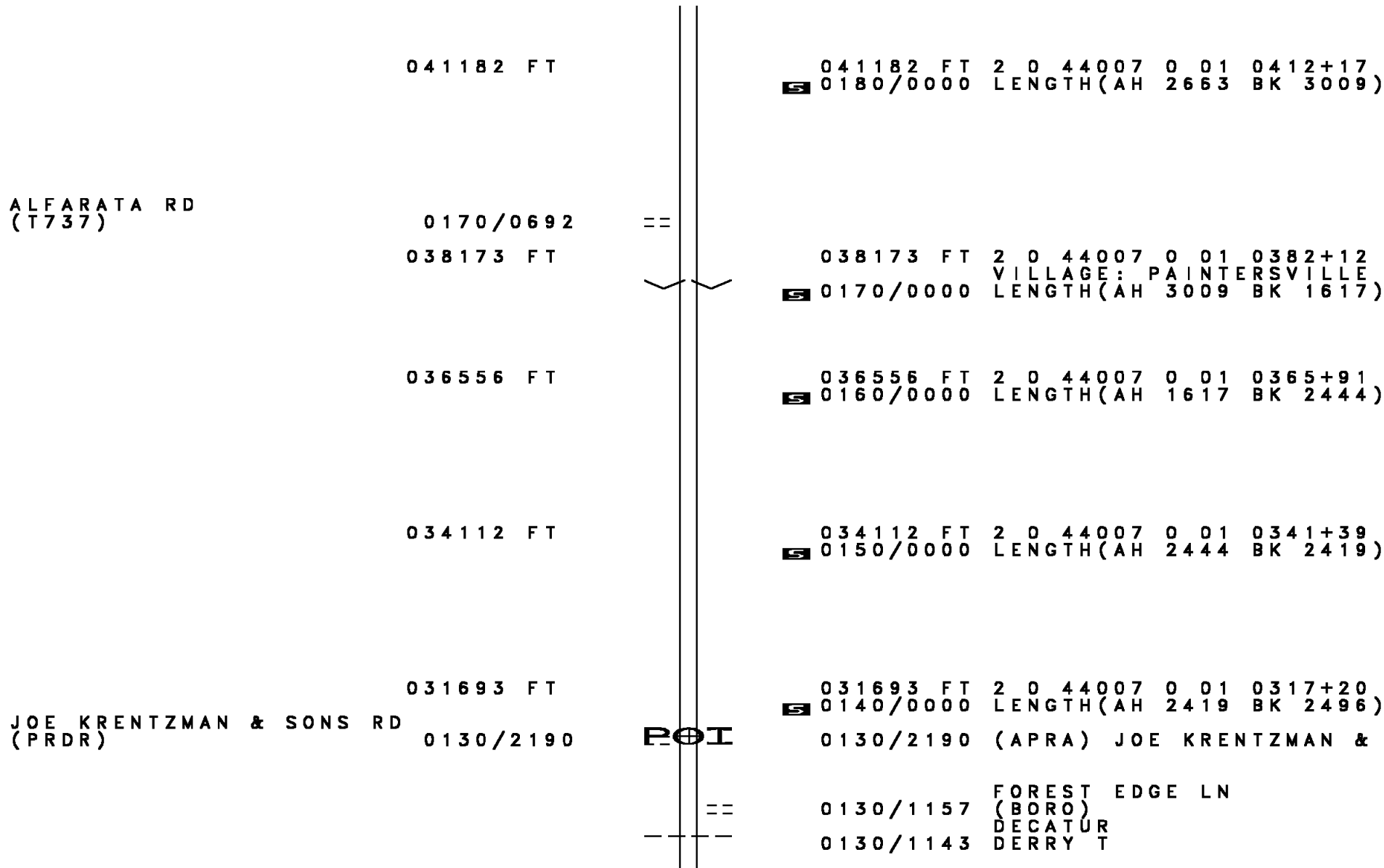
050976 FT 2 0 44007 0 02 0511+04
VILLAGE: SHINDLE
LENGTH(AH 2362 BK 3100)

047876 FT 2 0 44007 0 02 0479+86
LENGTH(AH 3100 BK 1801)
BLAIR LN
(PRDR)

046075 FT 2 0 44007 0 01 0460+94
LENGTH(AH 1801 BK 2230)

043845 FT 2 0 44007 0 01 0438+74
LENGTH(AH 2230 BK 2663)

DIR: B TOTAL LEN: 11.602 MI. DIST: 02-7 SR: 2004
 LEFT MUN: DECATUR T RIGHT MUN: DECATUR T



DIR: B TOTAL LEN: 11.602 MI. DIST: 02-7 SR: 2004
 LEFT MUN: DECATUR T RIGHT MUN: DECATUR T

029197 FT

029197 FT 2 0 44007 0 01 0292+09
 0130/0000 LENGTH(AH 2496 BK 2937)

026260 FT

026260 FT 2 0 44007 0 01 0262+79
 0120/0000 LENGTH(AH 2937 BK 3066)

== 0110/1696 NOERR LN
 (T677)

023194 FT

CROSSOVER DR
 (SR2001 SEG 0010/0000) 0110/0000

023194 FT 2 0 44007 0 01 0232+07
 BARGO LN
 (T319)
 0110/0000 LENGTH(AH 3066 BK 2817)

== 0100/1416 EASTWOOD ST
 (T514)
 == 0100/1073 WESTWOOD ST
 (T513)

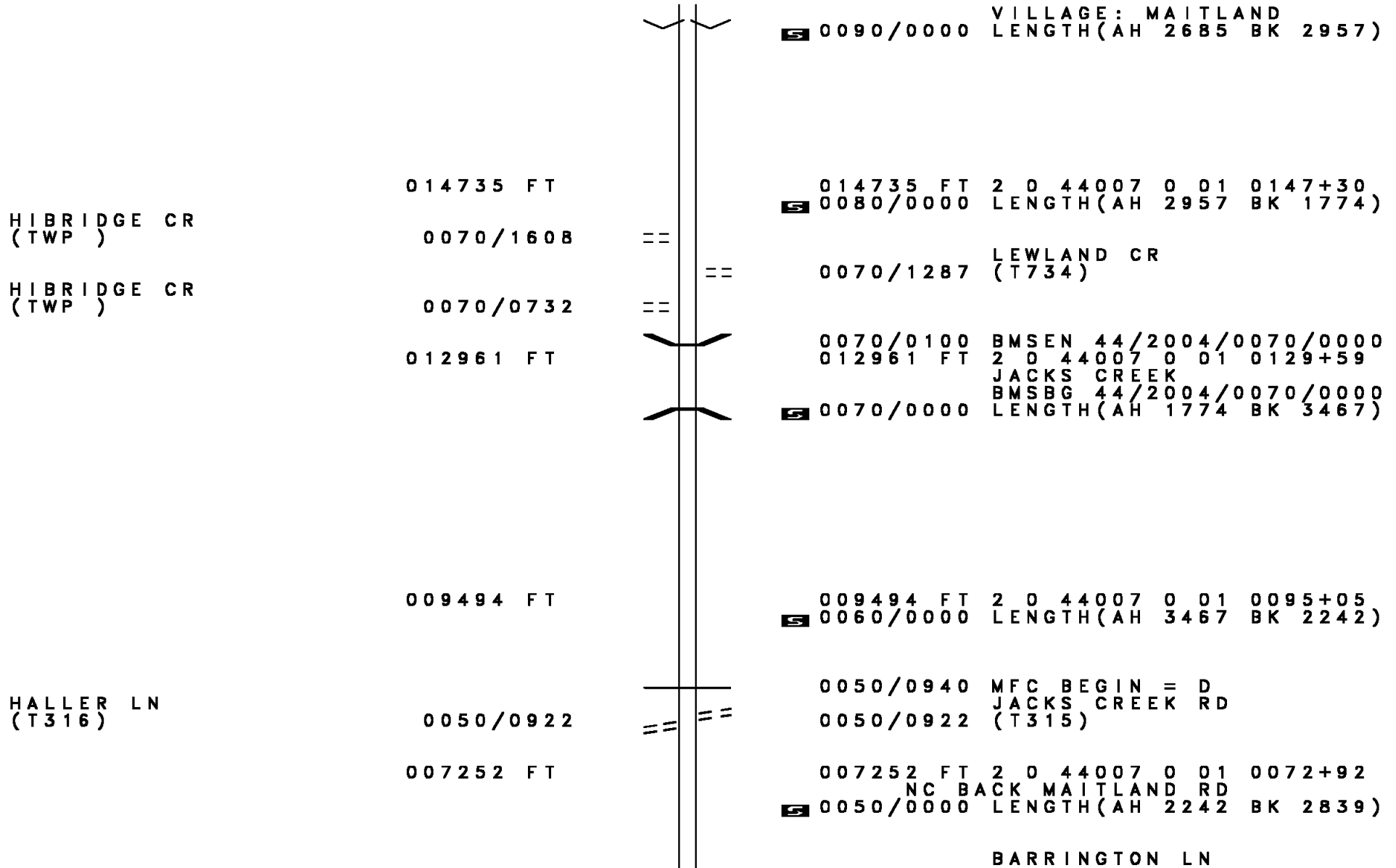
020377 FT

0100/0012 BMS EN 44/2004/0100/0000
 020377 FT 2 0 44007 0 01 0203+99
 BRANCH JACKS CREEK
 BMSBG 44/2004/0100/0000
 0100/0000 LENGTH(AH 2817 BK 2685)

017692 FT

== 0090/0225 MOUNTAIN VIEW DR
 (T798)
 017692 FT 2 0 44007 0 01 0177+07

DIR: B TOTAL LEN: 11.602 MI. DIST: 02-7 SR: 2004
 LEFT MUN: DERRY T RIGHT MUN: DERRY T



0090/0000 VILLAGE: MAITLAND
 LENGTH(AH 2685 BK 2957)

HIBRIDGE CR (TWP) 014735 FT 0070/1608 ==
 014735 FT 2 0 44007 0 01 0147+30
 0080/0000 LENGTH(AH 2957 BK 1774)

HIBRIDGE CR (TWP) 0070/0732 ==
 0070/1287 LEWLAND CR (T734)

012961 FT 0070/0100 BMS EN 44/2004/0070/0000
 012961 FT 2 0 44007 0 01 0129+59
 JACKS CREEK
 BMSBG 44/2004/0070/0000
 0070/0000 LENGTH(AH 1774 BK 3467)

009494 FT 009494 FT 2 0 44007 0 01 0095+05
 0060/0000 LENGTH(AH 3467 BK 2242)

HALLER LN (T316) 0050/0922 ==
 0050/0940 MFC BEGIN = D
 JACKS CREEK RD
 0050/0922 (T315)

007252 FT 007252 FT 2 0 44007 0 01 0072+92
 NC BACK MAITLAND RD
 0050/0000 LENGTH(AH 2242 BK 2839)

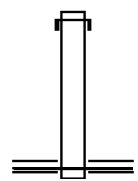
BARRINGTON LN

DIR: B TOTAL LEN: 11.602 MI. DIST: 02-7 SR: 2004
 LEFT MUN: DERRY T RIGHT MUN: DERRY T

Street Name	Segment ID	Length (FT)	Notes
	0040/1843		(PRDR)
KNEPP AV (T394)	0040/0591		
	004413	FT	
CHESTNUT ST ET (T600)	0030/2137		
	0030/1510		BOLLINGER RD (TWP)
	0030/1186		BRIDGE POSTED (TONS)
	0030/1080		BMSBG 44/2004/0030/1080
	002074	FT	
	0030/0000		NC GREEN AV ET LENGTH(AH 2339 BK 0968)
	0020/0954		DERRY LEWISTOWN B
	001106	FT	
KISHACOQUILLAS ST (BORO)	0020/0000		
LEG TO KISHACOQUILLAS S (BORO)	0010/0952		
DORCAS ST (BORO)	0010/0743		
AL (BORO)	0010/0552		
	0010/0370		SOUTH BROWN ST (BORO)
	0010/0185		AL (BORO)
	000000	FT	
	0010/0000		NC GREEN AV MAIN ST (SR3001 SEG 0030/2317) MFC BEGIN = C LENGTH(AH 1106 BK 0000)

EXTRACT DATE: 12/18/2023 ROADWAY MANAGEMENT SYSTEM PAGE NUMBER: 94
 PRINT DATE: 12/19/2023 SLD COUNTY/SR - ANNUAL PRINT COUNTY: MIFFLIN
 DIR: B TOTAL LEN: .052 MI. DIST: 02-7 SR: 2003
 LEFT MUN: DECATUR T RIGHT MUN: DECATUR T

000274 FT
 000000 FT



000274 FT AH-SNYDER (54)
 INTER-AHD SR 4001 SH
 0010/0274 (SR4001 SEG 0010/0000)
 000000 FT 2 0 54047 6 00 0000+00
 NC CO UNTY LINE RD
 SR 0522 SH
 (SR0522 SEG 0360/2476)
 MFC BEGIN = E
 0010/0000 LENGTH(AH 0274 BK 0000)

EXTRACT DATE: 12/18/2023 ROADWAY MANAGEMENT SYSTEM PAGE NUMBER: 93
PRINT DATE: 12/19/2023 SLD COUNTY/SR - ANNUAL PRINT COUNTY: MIFFLIN
DIR: B TOTAL LEN: 12.458 MI. DIST: 02-7 SR: 2002
LEFT MUN: DECATUR T RIGHT MUN: DECATUR T

065779 FT

065779 FT
INTER-AHD TOWNSHIP 0825 RT

DIR: B TOTAL LEN: 12.458 MI. DIST: 02-7 SR: 2002
 LEFT MUN: DECATUR T RIGHT MUN: DECATUR T

0310/3061 (T825)

LOHT RD
(T395)

0310/2583

062718 FT

062718 FT 2 0 44002 0 03 0715+04
 0310/0000 LENGTH(AH 3061 BK 2506)

060212 FT

060212 FT 2 0 44002 0 03 0689+87
 0300/0000 LENGTH(AH 2506 BK 2580)

LOHT RD
(T395)

0290/1946

0290/1734 BMS EN 44/2002/0290/1723
 2 0 44002 0 03 0681+28
 TRIBUTARY JACKS CREEK
 0290/1723 BMSBG 44/2002/0290/1723

0290/0933 KRICK RD
(T462)

057632 FT

057632 FT 2 0 44002 0 03 0663+98
 0290/0000 LENGTH(AH 2580 BK 2302)

0280/1578 ERTLEY RD
(T391)

055330 FT

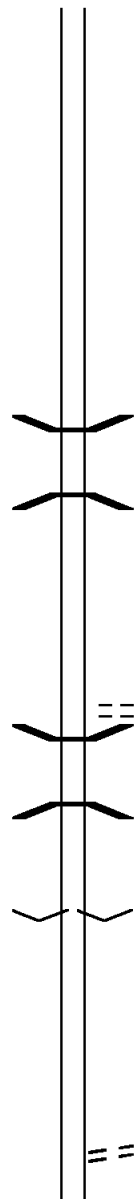
055330 FT 2 0 44002 0 03 0640+87
 0280/0000 LENGTH(AH 2302 BK 2024)

053306 FT

053306 FT 2 0 44002 0 03 0620+54

DIR: B TOTAL LEN: 12.458 MI. DIST: 02-7 SR: 2002
 LEFT MUN: DECATUR T RIGHT MUN: DECATUR T

		0270/0000	LENGTH(AH 2024 BK 2932)
050374 FT		050374 FT	2 0 44002 0 02 0591+13
		0260/0000	LENGTH(AH 2932 BK 1454)
048920 FT		048920 FT	2 0 44002 0 02 0575+00
		0250/0000	LENGTH(AH 1454 BK 2219)
		0240/1351	BMS EN 44/2002/0240/1339
			2 0 44002 0 02 0566+14
			BELLTOWN RUN
		0240/1339	BMSBG 44/2002/0240/1339
046701 FT		046701 FT	2 0 44002 0 02 0552+75
		0240/0000	LENGTH(AH 2219 BK 2456)
		0230/1427	BELLTOWN RD (T450)
		0230/1122	BMS EN 44/2002/0230/1096
			2 0 44002 0 02 0539+11
			BELLTOWN RUN
		0230/1096	BMSBG 44/2002/0230/1096
044245 FT		044245 FT	2 0 44002 0 02 0528+10
		0230/0000	VILLAGE: BELLTOWN LENGTH(AH 2456 BK 2125)
042120 FT		042120 FT	2 0 44002 0 02 0506+85
		0220/0000	LENGTH(AH 2125 BK 3108)
		0210/2670	UNNAMED TWP RD (TWP)

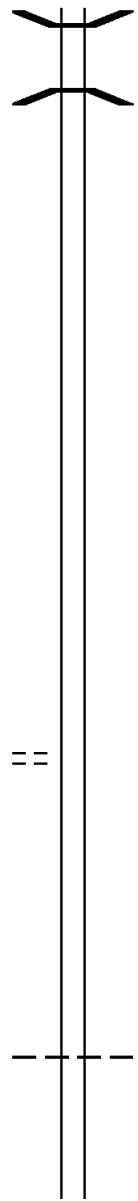


DIR: B TOTAL LEN: 12.458 MI. DIST: 02-7 SR: 2002
 LEFT MUN: DECATUR T RIGHT MUN: DECATUR T

CAVE LN
 (TWP)

Stationing	Length	Notes
039012 FT	0210/0577	NC OLD STAGE RD DORMANTOWN RD (T707)
039012 FT	039012 FT	2 0 44002 0 02 0475+92
	0210/0000	LENGTH(AH 3108 BK 2192)
0200/0120	036820 FT	036820 FT 2 0 44002 0 02 0454+15
	0200/0000	LENGTH(AH 2192 BK 1796)
035024 FT	035024 FT	035024 FT 2 0 44002 0 02 0436+19
	0190/0000	LENGTH(AH 1796 BK 1631)
033393 FT	033393 FT	033393 FT 2 0 44002 0 02 0420+00
	0180/0000	LENGTH(AH 1631 BK 2598)
030795 FT	030795 FT	030795 FT 2 0 44002 0 02 0393+89
	0170/0000	LENGTH(AH 2598 BK 2260)
028535 FT	028535 FT	028535 FT 2 0 44002 0 02 0371+29
	0160/0000	ALFARATA RD (T737) LENGTH(AH 2260 BK 2924)

DIR: B TOTAL LEN: 12.458 MI. DIST: 02-7 SR: 2002
 LEFT MUN: DECATUR T RIGHT MUN: DECATUR T



0150/2230 BMS EN 44/2002/0150/2210
 2 0 44002 0 02 0366+48
 TRIBUTARY JACKS CREEK
 0150/2210 BMSBG 44/2002/0150/2210

025611 FT

025611 FT 2 0 44002 0 02 0341+87
 5 0150/0000 LENGTH(AH 2924 BK 2127)

023484 FT

023484 FT 2 0 44002 0 01 0319+02
 5 0140/0000 LENGTH(AH 2127 BK 3059)

2 0 44002 0 01 0288+12 020425 FT
 RIDENS RD
 (T464) 0130/0000

==

020425 FT
 5 0130/0000 LENGTH(AH 3059 BK 2031)

018394 FT

018394 FT 2 0 44002 0 01 0268+17
 5 0120/0000 LENGTH(AH 2031 BK 2772)

0110/1207 DECATUR
 DERRY T

015622 FT

015622 FT 2 0 44002 0 01 0240+65
 PHEASANT VALLEY RD

DIR: B TOTAL LEN: 12.458 MI. DIST: 02-7 SR: 2002
 LEFT MUN: DERRY T RIGHT MUN: DERRY T

RIDENS RD
 (T433)

	==		(T381)
		0110/0000	LENGTH(AH 2772 BK 2759)
012863 FT		012863 FT 2 0 44002 0 01 0212+99	
		0100/0000	LENGTH(AH 2759 BK 2514)
010349 FT		010349 FT 2 0 44002 0 01 0187+85	
0090/0000	==	NC BELLTOWN RD	
		0090/0000	LENGTH(AH 2514 BK 2295)
008054 FT		008054 FT 2 0 44002 0 01 0164+12	
		0080/0000	LENGTH(AH 2295 BK 2373)
005681 FT		005681 FT 2 0 44002 0 01 0139+51	
		0070/0000	LENGTH(AH 2373 BK 1072)
			HUNGRY RUN
		0060/0913	STRUCTURE LENGTH 8 FT
			BMSID 44/2002/0060/0918
		0060/0818	LONG LN
			(SR2001 SEG 0060/1447)
004609 FT		004609 FT 1 1 04262 0 00 0123+60	
		0060/0000	LENGTH(AH 1072 BK 2687)

OLD PARK RD
(T430)

MCKALIPS LN
(BORO)

001922 FT

0040/1442

000132 FT

0040/0000

000132 FT

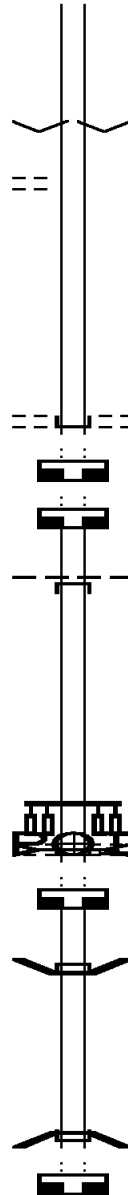
000132 FT

000105 FT

000105 FT

000000 FT

000000 FT



001922 FT 1 1 04262 0 00 0096+95
 VILLAGE: VIRA
 S 0050/0000 LENGTH(AH 2687 BK 1790)
 000132 FT 1 1 04262 0 00 0078+88
 NC VIRA RD
 WOOD ST
 (BORO)
 INTER-BK FREEDOM AV
 (BORO)
 S 0040/0000 LENGTH(AH 1790 BK 3387)
 000132 FT
 7030/0000 LENGTH(AH 3387 BK 2965)
 000132 FT
 7022/0000 LENGTH(AH 2965 BK 0027)
 INTER-AHD FREEDOM AV
 (BORO)
 0020/0027 BURNHAM B
 000105 FT 1 1 04262 0 00 0015+00
 (APRA) STANDARD STEEL C
 HUNGRY RUN
 STRUCTURE LENGTH 27 FT
 BMSID 44/2002/0020/0000
 WALNUT ST
 (BORO)
 INTER-BK FREEDOM AV
 (BORO)
 S 0020/0000 LENGTH(AH 0027 BK 0736)
 000105 FT
 7014/0000 LENGTH(AH 0736 BK 0105)
 BMSSEN 44/2002/0012/0000
 INTER-AHD FREEDOM AV
 (BORO)
 0012/0105
 000000 FT 1 1 04262 0 00 0006+72
 NC FREEDOM AV
 INTER-BK FREEDOM AV
 (BORO)
 KISHACOQUILLAS CREEK
 BMSBG 44/2002/0012/0000
 S 0012/0000 LENGTH(AH 0105 BK 0650)
 000000 FT
 7010/0000 LENGTH(AH 0650 BK 0000)

DIR: B TOTAL LEN: 2.609 MI. DIST: 02-7 SR: 2001
 LEFT MUN: DERRY T RIGHT MUN: DERRY T

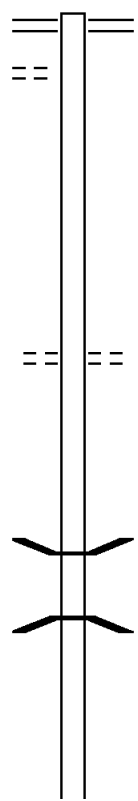
FRYERS HILL RD
 (T432)

013775 FT
 0060/0905

012328 FT

009322 FT

006983 FT



013775 FT VIRA RD
 0060/1447 (SR2002 SEG 0060/0818)

012328 FT 2 0 44002 0 01 0125+00
 0060/0000 LENGTH(AH 1447 BK 3006)

0050/0783 DRY VALLEY RD
 (T377)

009322 FT 2 0 44002 0 01 0093+57
 0050/0000 LENGTH(AH 3006 BK 2339)

0040/0643 BMSEN 44/2001/0040/0615
 2 0 44002 0 01 0077+48
 BRANCH JACKS CREEK

0040/0615 BMSBG 44/2001/0040/0615

006983 FT 2 0 44002 0 01 0069+66
 0040/0000 LENGTH(AH 2339 BK 2709)

TRIB JACKS CREEK
 STRUCTURE LENGTH 25 FT


EXTRACT DATE: 12/18/2023
PRINT DATE: 12/19/2023

ROADWAY MANAGEMENT SYSTEM
SLD COUNTY/SR - ANNUAL PRINT

PAGE NUMBER: 85
COUNTY: MIFFLIN

DIR: B TOTAL LEN: 2.609 MI.
LEFT MUN: DERRY T

DIST: 02-7 SR: 2001
RIGHT MUN: DERRY T



0030/1551 BMSID 44/2001/0030/1551

004274 FT

004274 FT 2 0 44002 0 01 0043+24
0030/0000 LENGTH(AH 2709 BK 0930)
GOSS RD

0020/0520 (T379)
TRIBUTARY JACKS CREEK
STRUCTURE LENGTH 17 FT

003344 FT

0020/0148 BMSID 44/2001/0020/0148
003344 FT 2 0 44002 0 00 0033+61
SR 0522 SH
(SR0522 SEG 0160/0000)

NC LN
INTER-BK SR 0522 SH
(SR0522 SEG 0160/0000)
LTH AH 000930 BK 000100

003344 FT

0020/0000
003344 FT
7014/0000 LTH AH 000100 BK 003344
INTER-AHD SR 0522 SH

SR 0522 SH
(SR0522 SEG 0150/2169) 0010/3344

0010/3344 (SR0522 SEG 0150/2169)
0010/3217 BMSEN 44/2001/0010/3197
2 0 44002 0 00 0032+20
TRIBUTARY JACKS CREEK

0010/3197 BMSBG 44/2001/0010/3197

0010/1499 BMSEN 44/2001/0010/1470
2 0 44002 0 00 0014+75
BRANCH JACKS CREEK

0010/1470 BMSBG 44/2001/0010/1470
0010/0882 BMSEN 44/2001/0010/0736
2 0 44002 0 00 0000+00
JACKS CREEK

MAITLAND GARDENS RD
(TWP) 0010/0553

0010/0736 BMSBG 44/2001/0010/0736

000000 FT

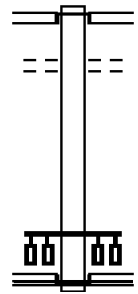
0010/0258 (AAR 506445B)#TRKS 01
000000 FT 2 0 44002 0 00 0000+00
NC CR OSSEVER DR
BACK MAITLAND RD
(SR2004 SEG 0110/0000)

INTER-BK BARGO LN
(T319)
MFC BEGIN = D
0010/0000 LENGTH(AH 3344 BK 0000)

EXTRACT DATE: 12/18/2023 ROADWAY MANAGEMENT SYSTEM PAGE NUMBER: 84
 PRINT DATE: 12/19/2023 SLD COUNTY/SR - ANNUAL PRINT COUNTY: MIFFLIN
 DIR: B TOTAL LEN: .086 MI. DIST: 02-7 SR: 1017
 LEFT MUN: LEWISTOWN B RIGHT MUN: LEWISTOWN B

000454 FT

000000 FT



000454 FT
 INTER-AHD WALNUT ST
 (SR0522 SEG 0072/0000)
 SR 8008 SEG 0010 RAMP
 (SR8008 SEG 0010/1103)
 LOGAN ST
 0010/0454 (SR3003 SEG 0015/1981)
 UNNAMED AL
 (BORO)
 0010/0226
 000000 FT 1 0 00028 0 00 0032+85
 NC WA LNUT ST
 VALLEY ST
 (SR1005 SEG 0040/0000)
 INTER-BK WALNUT ST
 (BORO)
 MFC BEGIN = C
 0010/0000 LENGTH(AH 0454 BK 0000)

EXTRACT DATE: 12/18/2023
PRINT DATE: 12/19/2023

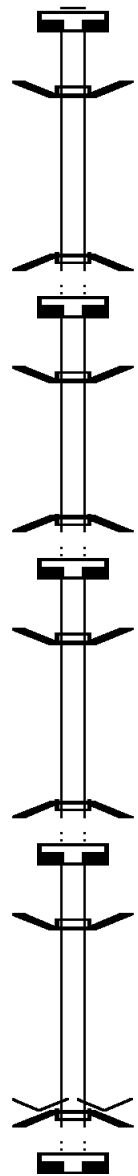
ROADWAY MANAGEMENT SYSTEM
SLD COUNTY/SR - ANNUAL PRINT

PAGE NUMBER: 83
COUNTY: MIFFLIN

DIR: B TOTAL LEN: .040 MI.
LEFT MUN: ARMAGH T

DIST: 02-7 SR: 1012
RIGHT MUN: ARMAGH T

000212 FT



000212 FT
7044/0000

LENGTH(AH 0100 BK 0027)
BMSSEN 44/1012/0040/0000
SIGLERVILLE PK

000185 FT

INTER-AHD
0040/0027
000185 FT

(TB18)
1 1 02763 0 00 0078+12
SIGLERVILLE RD

INTER-BK

(TB18)
LAUREL RUN

000185 FT

0040/0000
000185 FT
7034/0000

BMSBG 44/1012/0040/0000
LENGTH(AH 0027 BK 0100)

INTER-AHD
0030/0054

BMSSEN 44/1012/0030/0000
MAIN ST
(TB21)

000131 FT

000131 FT
INTER-BK

1 1 01088 0 00 0020+36
MAIN ST
(TB18)

000131 FT

0030/0000
000131 FT
7024/0000

LAUREL CREEK
BMSBG 44/1012/0030/0000
LENGTH(AH 0054 BK 0100)

INTER-AHD
0020/0052

BMSSEN 44/1012/0020/0000
MAIN ST
(TB21)

000079 FT

000079 FT
INTER-BK

1 0 00029 7 00 0765+17
MAIN ST
(TB21)

000079 FT

0020/0000
000079 FT
7014/0000

LAUREL CREEK
BMSBG 44/1012/0020/0000
LENGTH(AH 0052 BK 0100)

INTER-AHD
0010/0079

BMSSEN 44/1012/0010/0000
ELECTRIC AV
(TB17)

000000 FT

000000 FT
INTER-BK

2 0 44005 0 01 0595+27
VILLAGE: MILROY
ELECTRIC AV
(TB17)

000000 FT

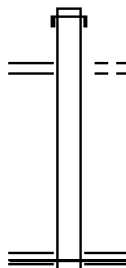
0010/0000
000000 FT
7008/0000

LAUREL RUN
BMSBG 44/1012/0010/0000
LENGTH(AH 0079 BK 0100)

LENGTH(AH 0100 BK 0000)

EXTRACT DATE: 12/18/2023 ROADWAY MANAGEMENT SYSTEM PAGE NUMBER: 82
 PRINT DATE: 12/19/2023 SLD COUNTY/SR - ANNUAL PRINT COUNTY: MIFFLIN
 DIR: B TOTAL LEN: .227 MI. DIST: 02-7 SR: 1007
 LEFT MUN: DERRY T RIGHT MUN: DERRY T

001200 FT
 RAMP B-3 RD
 (SR8004 SEG 0262/0000) 0010/1045
 000000 FT
 FERGUSON VALLEY RD
 (SR4013 SEG 0200/0751) 0010/0000



001200 FT
 INTER-AHD FERGUSON VALLEY RD
 0010/1200 (T401)
 PRDR
 0010/1045 (PRDR)
 000000 FT 0 0 00000 0 00 0000+00
 NC FERGUSON VALLEY RD
 FREEDOM AV
 (SR4013 SEG 0200/0751)
 MFC BEGIN = D
 0010/0000 LENGTH(AH 1200 BK 0000)

001866 FT

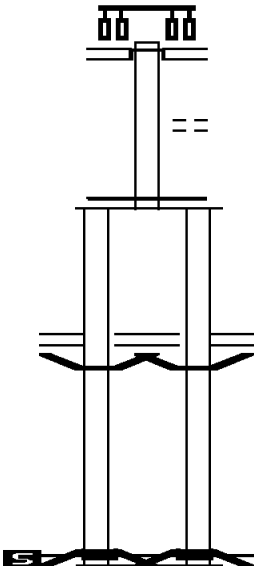
001863 FT
 INTER-AHD WEST COLONIAL DR
 (TB55)
 MILROY RD
 (SR1005 SEG 0210/0642)

0020/0698

001168 FT

0020/0077 ECHO DR
 (PRDR)
 001165 FT 0 0 00000 0 00 0000+00
 MFC BEGIN = C
 0020/0000 LENGTH(AH 0698 BK 1165)

MILROY INTERCHANGE RD
 (SR8010 SEG 0250/0000)
 MILROY INTERCHANGE RD
 (SR8010 SEG 0500/1027) 0011/0367
 BMSSEN 44/1006/0010/0000 0011/0209
 0 0 00000 0 00 0000+00 0000000 FT
 NC SR 1006 SH
 MILROY INTERCHANGE RD INTER-BK
 (SR8010 SEG 0760/0000)
 LR 788
 BMSBG 44/1006/0010/0000
 MFC BEGIN = C
 LENGTH(AH 1168 BK 0000) 0011/0000



MILROY INTERCHANGE RD
 (SR8010 SEG 0250/0000)
 MILROY INTERCHANGE RD
 (SR8010 SEG 0500/1027) 0010/0369
 BMSSEN 44/1006/0010/0000 0010/0209
 0 0 00000 0 00 0000+00 0000000 FT
 NC SR 1006 SH
 INTER-BK MILROY INTERCHANGE RD
 (SR8010 SEG 0750/1621)
 LR 788
 BMSBG 44/1006/0010/0000
 MFC BEGIN = C
 LENGTH(AH 1165 BK 0000) 0010/0000

EXTRACT DATE: 12/18/2023 ROADWAY MANAGEMENT SYSTEM PAGE NUMBER: 80
PRINT DATE: 12/19/2023 SLD COUNTY/SR - ANNUAL PRINT COUNTY: MIFFLIN
DIR: N TOTAL LEN: 11.113 MI. DIST: 02-7 SR: 1005
LEFT MUN: ARMAGH T RIGHT MUN: ARMAGH T

055649 FT

055334 FT



058675 FT
INTER-AHD FILTER PLANT RD
0270/0315 (T795)
058360 FT 1 0 00029 0 04 0539+42

DIR: N TOTAL LEN: 11.113 MI. DIST: 02-7 SR: 1005
 LEFT MUN: ARMAGH T RIGHT MUN: ARMAGH T

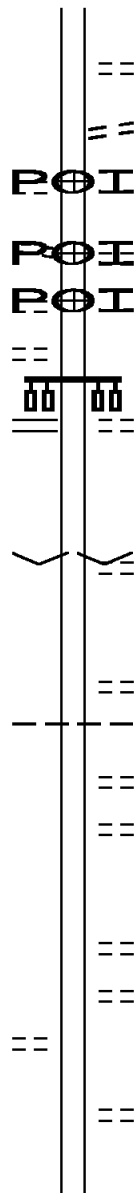
Location / Segment	Length (FT)	Segment ID	Notes / Details
		0270/0000	LENGTH(AH 0315 BK 1597)
		0260/0817	OAK ST (T839)
		0260/0326	PINE ST (T714)
	056763		FT 1 0 00029 0 04 0523+63
LINGLE VALLEY RD (FRST)	0250/1901	0260/0000	LENGTH(AH 1597 BK 2231)
	051506	0250/0440	BMS EN 44/1005/0250/0000
		054532	FT 1 0 00029 0 04 0500+94
			SR 322
		0250/0000	BMSBG 44/1005/0250/0000
			LENGTH(AH 2231 BK 1735)
	049771	052797	FT 1 0 00029 0 04 0483+21
		0240/0000	LENGTH(AH 1735 BK 2264)
		0230/1390	MAIN ST (T821)
	047507	0230/0088	BMS EN 44/1005/0230/0000
		050533	FT 1 0 00029 0 04 0460+64
			LAUREL CREEK
		0230/0000	BMSBG 44/1005/0230/0000
			LENGTH(AH 2264 BK 3059)
LAUREL AV (TWP)	0220/3009		
BACK MOUNTAIN RD (SR4006 SEG 0230/2477)	0220/2965		
		0220/2867	ELECTRIC AV (T817)
		0220/1075	VIRGINIA AV (T725)
		0220/0551	RUTH ST (T728)
	047474	047474	FT 1 0 00029 0 04 0430+09

DIR: N TOTAL LEN: 11.113 MI. DIST: 02-7 SR: 1005
 LEFT MUN: ARMAGH T RIGHT MUN: ARMAGH T

COMMERCE DR (T862) 0210/1443
 LC FROM COMMERCE DR (CONN) 0210/1345
 RUTTERS TRAVEL CENTER R (PRDR) 0210/1166
 RUTTERS TRAVEL CENTER R (PRDR) 0210/0938
 SR 1006 SH (SR1006 SEG 0020/0698) 0210/0642
 042006 FT

EDGEWOOD DR (T844) 0190/1727

1 0 00029 0 04 0353+40 036758 FT



0220/0000 LENGTH (AH 3059 BK 2442)
 HILL ST (T819)
 0210/2258
 HILL ST (T819)
 0210/1466
 0210/1443 (APRA) ARMAGH BUSINESS (APRA) PADOT STOCKPILE PADOT STOCKPILE #06 RD (GOVT)
 0210/1345
 0210/1166 (APRA) RUTTERS TRAVEL C
 COLONIAL DR (T855)
 0210/0642
 045032 FT 1 0 00029 0 04 0405+77
 VILLAGE: MILROY
 PROGRESS AV (T857)
 0210/0000 LENGTH (AH 2442 BK 2701)
 ROYAL ST (T840)
 ARMAGH BROWN T DUCHESS ST (T686)
 KING ST (T687)
 0200/1346
 0200/1147
 0200/0898
 0200/0449 (T687)
 042331 FT 1 0 00029 0 04 0378+74
 NC OLD US 322 HW
 QUEEN ST (T833)
 0200/0000 LENGTH (AH 2701 BK 2547)
 PRINCE ST (T685)
 0190/2095
 KISH RD (T763)
 0190/1077
 039784 FT

DIR: N TOTAL LEN: 11.113 MI. DIST: 02-7 SR: 1005
 LEFT MUN: BROWN T RIGHT MUN: BROWN T

Left Side Description	Left Side Length	Right Side Description	Right Side Length
TAYLOR DR (T838)	0190/0000	0190/0000 LENGTH(AH 2547 BK 2720) OVERHILL RD	
		0180/2181 (T716)	
		0180/1828 MANOR RD (T717)	
PLEASANTVIEW DR (T773)	0180/1629	0180/1334 CROSSOVER LN (T718)	
	034038 FT	037064 FT NC CHURCH HILL RD 1 0 00029 0 04 0330+78 CHURCH LN (T461)	
WOODLAND CR (T462)	0180/0000	0180/0000 LENGTH(AH 2720 BK 2658)	
WOODLAND RD (SR4001 SEG 0010/0000)	0160/2068		
		0160/0956 BMS EN 44/1005/0160/0920 1 0 00029 0 03 0308+50 TEA CREEK	
		0160/0920 BMSBG 44/1005/0160/0920	
	031380 FT	034406 FT 1 0 00029 0 03 0298+52	
		0160/0000 LENGTH(AH 2658 BK 0930)	
	030450 FT	033476 FT 1 0 00029 0 03 0289+03	
		0150/0000 LENGTH(AH 0930 BK 1255)	
TO 0655/0321 SH (CONN)	0140/0742		
SR 0655 SH (SR0655 SEG 0321/1724)	0140/0546	0140/0546	
(SR0655 SEG 0320/1699)	0140/0325		
MILL POND DR (TWP)	029195 FT	032221 FT NC TEA CREEK RD 1 0 00029 0 03 0277+59 TEA CREEK	
		0140/0000 LENGTH(AH 1255 BK 1823) BMSBG 44/1005/0140/0000	
UNNAMED AL (TWP)	0130/1193	0130/1299 (TWP)	

(TBK) SR1004 WALNUT ST

DIR: N TOTAL LEN: 11.113 MI. DIST: 02-7 SR: 1005
 LEFT MUN: BROWN T RIGHT MUN: BROWN T

WEST LOGAN ST
 (T439)
 UNNAMED AL
 (TWP)

0130/0693
 0130/0481

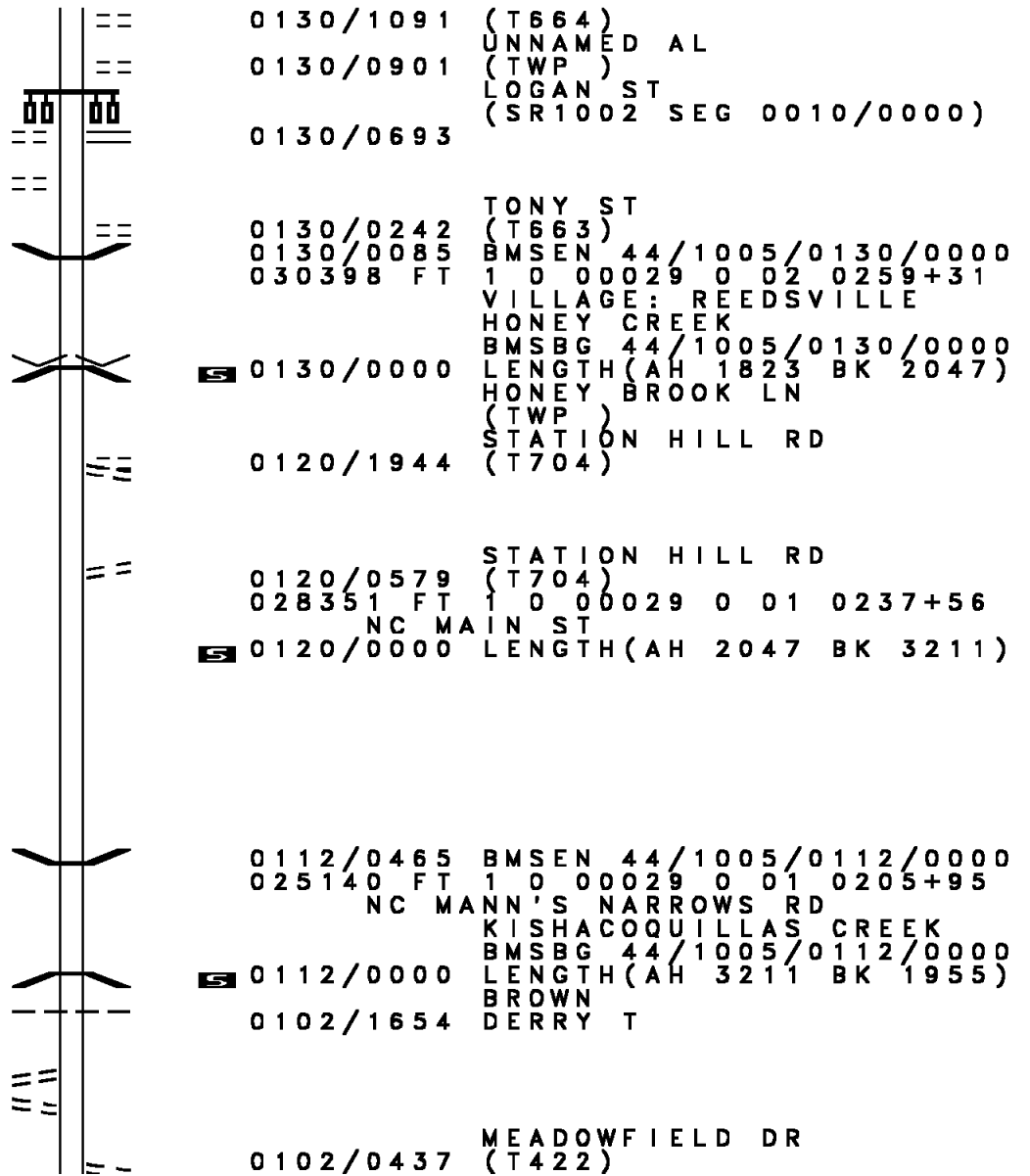
027372 FT

025325 FT

022114 FT

ROSEMONT AV
 (T722)
 ROSEMONT AV
 (T722)

0102/1273
 0102/0725



0130/1091 (T664)
 UNNAMED AL
 0130/0901 (TWP)
 LOGAN ST
 (SR1002 SEG 0010/0000)
 0130/0693
 TONY ST
 (T663)
 0130/0242
 0130/0085 BMS EN 44/1005/0130/0000
 030398 FT 1 0 00029 0 02 0259+31
 VILLAGE: REEDSVILLE
 HONEY CREEK
 BMSBG 44/1005/0130/0000
 0130/0000 LENGTH(AH 1823 BK 2047)
 HONEY BROOK LN
 (TWP)
 STATION HILL RD
 (T704)
 0120/1944
 STATION HILL RD
 (T704)
 0120/0579
 028351 FT 1 0 00029 0 01 0237+56
 NC MAIN ST
 0120/0000 LENGTH(AH 2047 BK 3211)
 0112/0465 BMS EN 44/1005/0112/0000
 025140 FT 1 0 00029 0 01 0205+95
 NC MANN'S NARROWS RD
 KISHACOQUILLAS CREEK
 BMSBG 44/1005/0112/0000
 0112/0000 LENGTH(AH 3211 BK 1955)
 BROWN
 0102/1654 DERRY T
 MEADOWFIELD DR
 (T422)

DIR: N TOTAL LEN: 11.113 MI. DIST: 02-7 SR: 1005
 LEFT MUN: BURNHAM B RIGHT MUN: BURNHAM B

FREEDOM AV
 (SR4013 SEG 0210/2753) 0070/0000

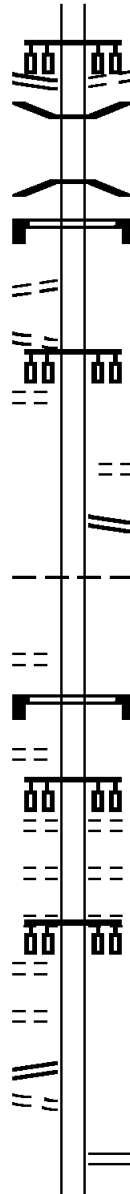
LOGAN LEVEL BL
 (BORO) 0060/3290

LOGAN LEVEL BL
 (BORO) 0060/2399
 CEDAR ST
 (BORO) 0060/1903

1 0 00029 0 00 0065+49 008090 FT
 EIGHTH ST
 (T412) 0060/0000

SEVENTH ST
 (T408) 0050/3127

THIRD ST
 (T400) 0050/1321
 SECOND ST
 (T398) 0050/0872
 ELECTRIC AVENUE INTER R
 (SR8006 SEG 0250/0000) 0050/0740
 TO 8006/0250 SH
 (CONN) 0050/0640



(BORO)
 NC N LOGAN BL
 0070/0000 LENGTH(AH 2383 BK 3987)
 0060/3932 BMSID 44/1005/0060/3868
 1 0 00029 0 00 0103+45
 BUCKS RUN
 0060/3868 BMSBG 44/1005/0060/3868
 SIGN STRUCTURE
 0060/3649 BMSID 44/1005/0060/3649
 0060/1903
 DERRY PARK DR
 (BORO)
 KISH PIKE RD
 (SR2007 SEG 0010/1795)
 NC S LOGAN BL
 BURNHAM
 DERRY T
 0060/0400
 011116 FT
 0060/0000 LENGTH(AH 3987 BK 3580)
 SIGN STRUCTURE
 0050/3305 BMSID 44/1005/0050/3305
 SIXTH ST
 (T406) 0050/2683
 FIFTH ST
 (T404) 0050/2225
 FOURTH ST
 (T402) 0050/1773
 0050/1321
 0050/0449 MILL RD
 (SR2005 SEG 0010/0000)
 ELECTRIC AVENUE INTER R

EXTRACT DATE: 12/18/2023
PRINT DATE: 12/19/2023

ROADWAY MANAGEMENT SYSTEM
SLD COUNTY/SR - ANNUAL PRINT

PAGE NUMBER: 73
COUNTY: MIFFLIN

DIR: N TOTAL LEN: 11.113 MI.
LEFT MUN: DERRY T

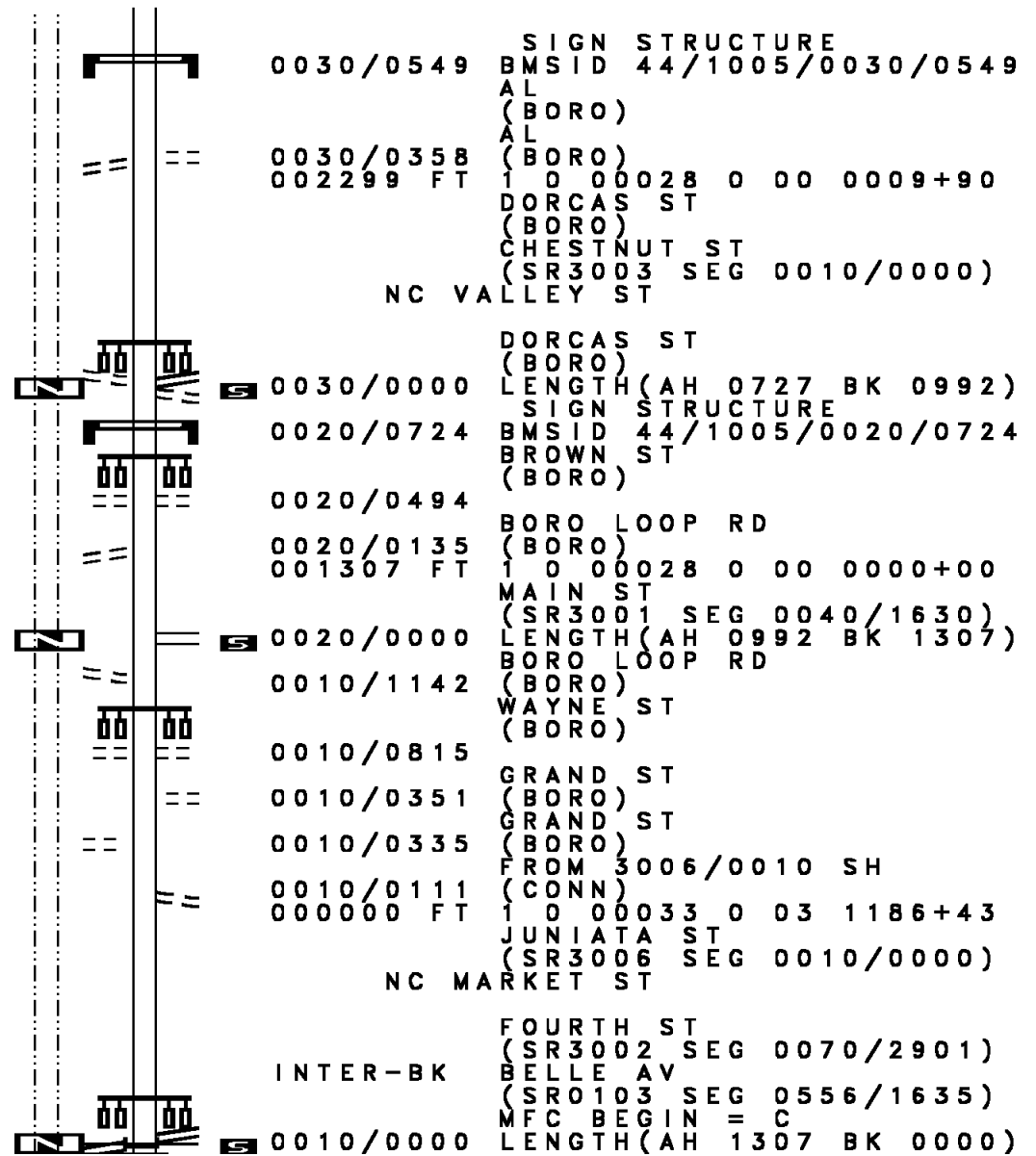
DIST: 02-7 SR: 1005
RIGHT MUN: DERRY T

Stationing / Description	Distance (FT)	Stationing / Description	Distance (FT)
		0050/0276 (SR8006 SEG 0500/0528)	
		LR 788	
		0050/0126 OP ID 44/0022/0542/0746	
		LR 788 WB	
		0050/0031 OP ID 44/0022/0543/1085	
		007536 FT 1 0 00029 0 00 0029+69	
		NC ELECTRIC AV	
		5 0050/0000 LENGTH(AH 3580 BK 2935)	
		LR 788	
		0040/2897 OP ID 44/0022/0542/0997	
		0040/2796	
ORT VALLEY RD (SR3023 SEG 0010/0000) STINE DR (T700)	0040/2796 0040/2518		
		0040/2323 DERRY LEWISTOWN B	
		0040/1655 UNNAMED AL (BORO)	
VIRGINIA AV (BORO) CATHERINE ST (BORO)	0040/0943 0040/0802		
		0040/0306 OAK ST (BORO)	
1 0 00029 0 00 0000+00	001575 FT	004601 FT WALNUT ST (SR1017 SEG 0010/0000)	
WALNUT ST (BORO)	0040/0000	5 0040/0000 LENGTH(AH 2935 BK 1575)	
UNNAMED AL (BORO)	0034/1374		
		0034/1137 PINE ST (BORO)	
AL (BORO)	0034/0982		
		0034/0671 SPRUCE ST (BORO)	
SPRUCE ST (BORO)	0034/0636		
1 0 00028 0 00 0017+14	000000 FT	003026 FT	
THIRD ST (BORO)			
LEWISTOWN	0034/0000	5 0034/0000 MFC BEGIN = C LENGTH(AH 1575 BK 0727)	
		MARBLE ST (BORO)	
		0030/0663	

LTH AH 000100 BK 000992 000000 FT
 7031/0000

LTH AH 000992 BK 000100 000000 FT
 7021/0000

LTH AH 000100 BK 000000 000000 FT
 7011/0000



0030/0549 SIGN STRUCTURE
 BMSID 44/1005/0030/0549
 AL
 (BORO)
 AL
 (BORO)
 0030/0358
 002299 FT 1 0 00028 0 00 0009+90
 DORCAS ST
 (BORO)
 CHESTNUT ST
 (SR3003 SEG 0010/0000)
 NC VALLEY ST
 DORCAS ST
 (BORO)
 0030/0000 LENGTH(AH 0727 BK 0992)
 SIGN STRUCTURE
 0020/0724 BMSID 44/1005/0020/0724
 BROWN ST
 (BORO)
 0020/0494 BORO LOOP RD
 (BORO)
 0020/0135 1 0 00028 0 00 0000+00
 001307 FT MAIN ST
 (SR3001 SEG 0040/1630)
 0020/0000 LENGTH(AH 0992 BK 1307)
 BORO LOOP RD
 (BORO)
 0010/1142 WAYNE ST
 (BORO)
 0010/0815 GRAND ST
 (BORO)
 0010/0351 GRAND ST
 (BORO)
 0010/0335 FROM 3006/0010 SH
 (CONN)
 0010/0111 1 0 00033 0 03 1186+43
 000000 FT JUNIATA ST
 (SR3006 SEG 0010/0000)
 NC MARKET ST
 FOURTH ST
 (SR3002 SEG 0070/2901)
 INTER-BK BELLE AV
 (SR0103 SEG 0556/1635)
 MFC BEGIN = C
 0010/0000 LENGTH(AH 1307 BK 0000)

EXTRACT DATE: 12/18/2023 ROADWAY MANAGEMENT SYSTEM PAGE NUMBER: 71
PRINT DATE: 12/19/2023 SLD COUNTY/SR - ANNUAL PRINT COUNTY: MIFFLIN
DIR: B TOTAL LEN: .000 MI. DIST: 02-7 SR: 1004
LEFT MUN: ARMAGH T RIGHT MUN: ARMAGH T

000000 FT



000000 FT
7010/0000 LENGTH(AH 1358 BK 0000)

EXTRACT DATE: 12/18/2023 ROADWAY MANAGEMENT SYSTEM PAGE NUMBER: 70
PRINT DATE: 12/19/2023 SLD COUNTY/SR - ANNUAL PRINT COUNTY: MIFFLIN
DIR: B TOTAL LEN: 1.701 MI. DIST: 02-7 SR: 1003
LEFT MUN: ARMAGH T RIGHT MUN: ARMAGH T

MADISON RD

008979 FT

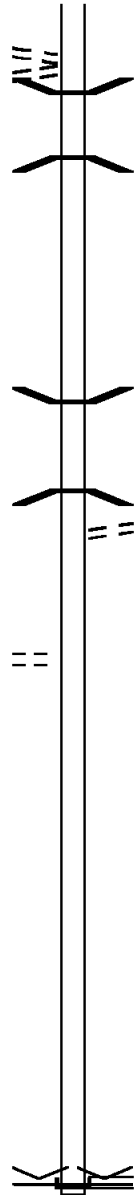


008979 FT
INTER-AHD LOCK BANK RD
0040/3508 (T446)

DIR: B TOTAL LEN: 1.701 MI. DIST: 02-7 SR: 1003
 LEFT MUN: ARMAGH T RIGHT MUN: ARMAGH T

(PRDR)
 CEDAR CREST DR
 (PRDR)

0040/3364



0040/3338 BMS EN 44/1003/0040/3294
 1 0 00499 0 00 0399+80
 HAVICE CREEK
 0040/3294 BMSBG 44/1003/0040/3294

005471 FT

0040/0035 BMS EN 44/1003/0040/0000
 005471 FT 1 0 00499 0 00 0366+86
 TRESTER RUN
 BMSBG 44/1003/0040/0000
 0040/0000 LENGTH(AH 3508 BK 1392)
 0030/1162 LOWER CREEK RD
 (T467)

1 0 00499 0 00 0352+92 004079 FT
 BAREFOOT RD
 (T465)

0030/0000

004079 FT
 0030/0000 LENGTH(AH 1392 BK 2791)

001288 FT

001288 FT 1 0 00499 0 00 0324+61
 0020/0000 LENGTH(AH 2791 BK 1288)

000000 FT

000000 FT 1 0 00499 0 00 0311+94
 VILLAGE: LOCKE MILLS
 NC S I GLERVILLE RD
 NEW LANCASTER VALLEY RD
 (SR1002 SEG 0150/0000)
 INTER-BK LOCKE MILLS RD
 (SR1002 SEG 0150/0000)
 MFC BEGIN = D
 0010/0000 LENGTH(AH 1288 BK 0000)

EXTRACT DATE: 12/18/2023 ROADWAY MANAGEMENT SYSTEM PAGE NUMBER: 68
 PRINT DATE: 12/19/2023 SLD COUNTY/SR - ANNUAL PRINT COUNTY: MIFFLIN
 DIR: B TOTAL LEN: 15.938 MI. DIST: 02-7 SR: 1002
 LEFT MUN: ARMAGH T RIGHT MUN: ARMAGH T

084155 FT

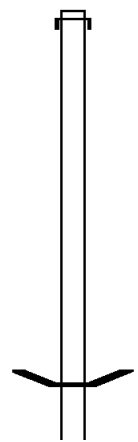
084155 FT AH-SNYDER (54)
 INTER-AHD ULSH GAP RD
 0360/2194 (SR4003 SEG 0180/1904)

081961 FT

081961 FT 2 0 44008 0 04 0512+11
 0360/0000 LENGTH(AH 2194 BK 2217)

079744 FT

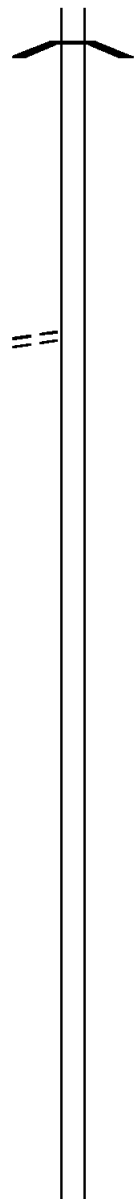
0350/0019 BMS EN 44/1002/0350/0000
 079744 FT 2 0 44008 0 04 0489+76
 TRIB TO HONEY CREEK



DIR: B TOTAL LEN: 15.938 MI. DIST: 02-7 SR: 1002
LEFT MUN: ARMAGH T RIGHT MUN: ARMAGH T

RED RIDGE RD
(FRST)

076987 FT
0330/1928



0350/0000 BMSBG 44/1002/0350/0000
LENGTH(AH 2217 BK 2757)

076987 FT 2 0 44008 0 04 0462+43
0340/0000 LENGTH(AH 2757 BK 2410)

074577 FT 2 0 44008 0 04 0438+18
0330/0000 LENGTH(AH 2410 BK 2123)

072454 FT 2 0 44008 0 04 0416+80
0320/0000 LENGTH(AH 2123 BK 2780)

069674 FT 2 0 44008 0 04 0388+85
0310/0000 LENGTH(AH 2780 BK 2194)

067480 FT 2 0 44008 0 04 0366+76
0300/0000 LENGTH(AH 2194 BK 2882)

DIR: B TOTAL LEN: 15.938 MI. DIST: 02-7 SR: 1002
LEFT MUN: ARMAGH T RIGHT MUN: ARMAGH T

064598 FT

064598 FT 2 0 44008 0 04 0337+79
S 0290/0000 LENGTH(AH 2882 BK 2542)

062056 FT

062056 FT 2 0 44008 0 04 0312+22
S 0280/0000 LENGTH(AH 2542 BK 2300)

059756 FT

059756 FT 2 0 44008 0 04 0289+07
S 0270/0000 LENGTH(AH 2300 BK 2539)

057217 FT

057217 FT 2 0 44008 0 04 0263+53
S 0260/0000 LENGTH(AH 2539 BK 2421)

054796 FT

054796 FT 2 0 44008 0 04 0239+17
S 0250/0000 LENGTH(AH 2421 BK 2215)

052581 FT

052581 FT 2 0 44008 0 04 0216+31
S 0240/0000 LENGTH(AH 2215 BK 1776)

DIR: B TOTAL LEN: 15.938 MI. DIST: 02-7 SR: 1002
LEFT MUN: ARMAGH T RIGHT MUN: ARMAGH T

050805 FT

050805 FT 2 0 44008 0 03 0198+40
S 0230/0000 LENGTH(AH 1776 BK 2574)

048231 FT

048231 FT 2 0 44008 0 03 0172+51
S 0220/0000 LENGTH(AH 2574 BK 2572)

==
0210/1202 REEDS GAP RD
(FRST)

045659 FT

045659 FT 2 0 44008 0 03 0146+64
S 0210/0000 LENGTH(AH 2572 BK 2163)
==
0200/1936 REED GAP STATE PARK RD
(FRST)

043496 FT

043496 FT 2 0 44008 0 02 0124+66
S 0200/0000 LENGTH(AH 2163 BK 2633)

040863 FT

040863 FT 2 0 44008 0 01 0097+58
S 0190/0000 LENGTH(AH 2633 BK 2214)

038649 FT

038649 FT 2 0 44008 0 01 0075+29

DIR: B TOTAL LEN: 15.938 MI. DIST: 02-7 SR: 1002
 LEFT MUN: ARMAGH T RIGHT MUN: ARMAGH T

KNOB RIDGE RD
 (FRST) 0150/0245
 2 0 44008 0 00 0000+00 031219 FT
 SIGLERVILLE RD
 (SR1003 SEG 0010/0000) 0150/0000

036531 FT

033710 FT

030258 FT

0130/1836 BMSBN 44/1002/0130/1825
 1 0 00499 0 00 0293+23
 TRIBUTARY HONEY CREEK

0130/1825 BMSBG 44/1002/0130/1825
 BOAR SKIN RD
 (T442)

0140/0046 BMSBN 44/1002/0140/0000
 1 0 00499 0 00 0302+40
 HONEY CREEK

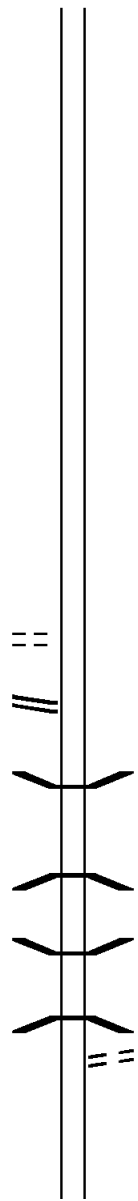
0140/0000 BMSBG 44/1002/0140/0000
 LENGTH(AH 0961 BK 2737)

031219 FT
 NC NEW LANCASTER VALLEY RD
 0150/0000 LENGTH(AH 2491 BK 0961)

033710 FT 2 0 44008 0 00 0025+06
 0160/0000 LENGTH(AH 2821 BK 2491)

036531 FT 2 0 44008 0 00 0053+42
 0170/0000 LENGTH(AH 2118 BK 2821)

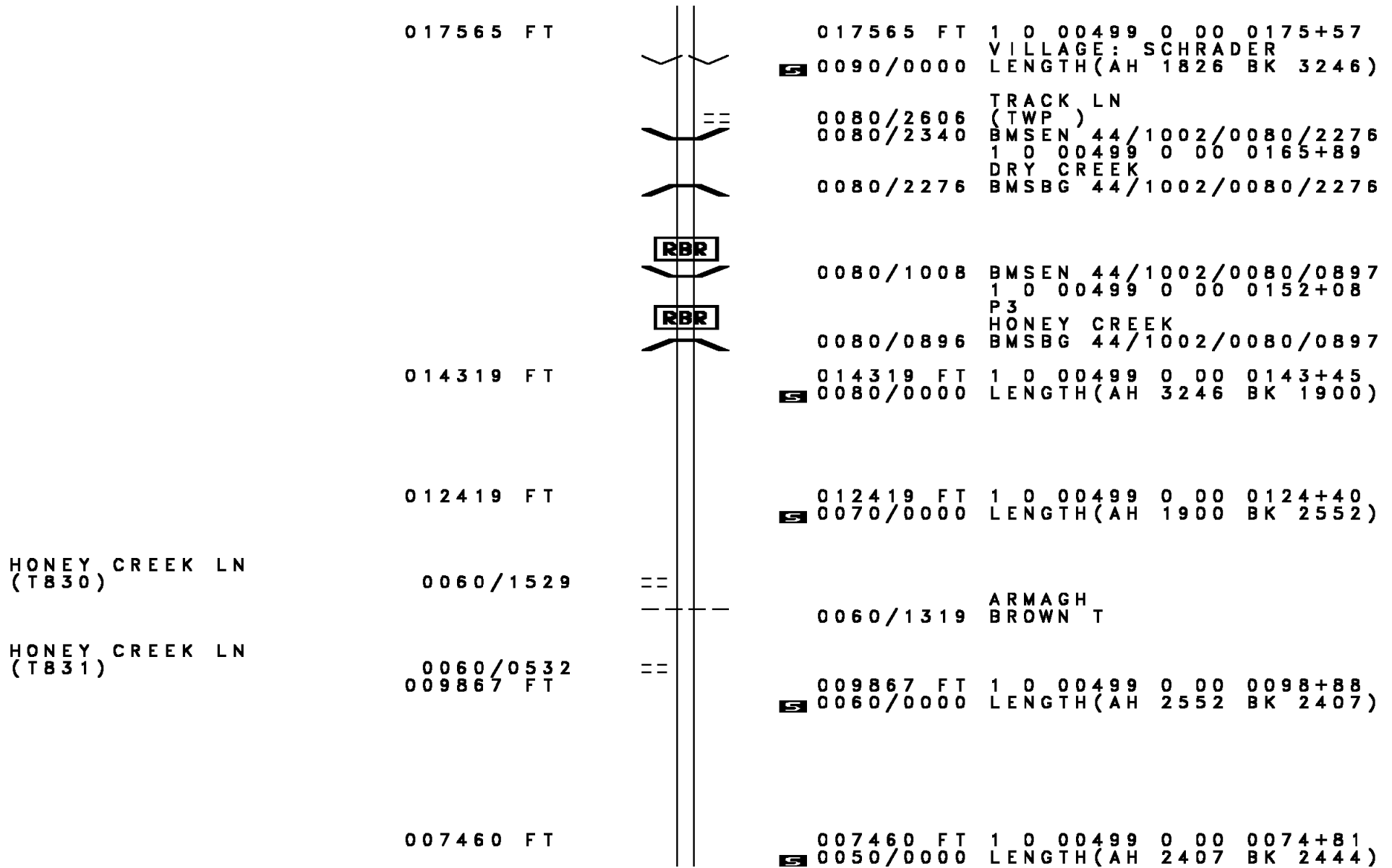
0180/0000 LENGTH(AH 2214 BK 2118)



DIR: B TOTAL LEN: 15.938 MI. DIST: 02-7 SR: 1002
 LEFT MUN: ARMAGH T RIGHT MUN: ARMAGH T

Stationing	Right of Way	Property	Notes
027521 FT	027521 FT	1 0 00499 0 00	0275+07 NC LOCKE MILLS RD
			LENGTH(AH 2737 BK 2508)
			RBR
			RBR
BAREFOOT RD (T465)	0120/0594 025013 FT	0120/0712	BMSBG 44/1002/0120/0619 1 0 00499 0 00 0256+16 P3 HONEY CREEK
		0120/0618	BMSBG 44/1002/0120/0619
		025013 FT	1 0 00499 0 00 0250+06
			LENGTH(AH 2508 BK 2629)
NAGINEY RD (SR1001 SEG 0030/3526)	0110/0892	0110/0852	BMSBG 44/1002/0110/0872 1 0 00499 0 00 0223+91 HONEY CREEK
		0110/0782	BMSBG 44/1002/0110/0872
	022384 FT	022384 FT	1 0 00499 0 00 0223+91
			LENGTH(AH 2629 BK 2993)
			UNNAMED ROAD (PRDR)
		0100/2845	
	019391 FT	019391 FT	1 0 00499 0 00 0193+88
			LENGTH(AH 2993 BK 1826)
		0090/0779	BMSBG 44/1002/0090/0739 1 0 00499 0 00 0182+99 DRY CREEK
HOSTETTLER QUARRY RD (T463)	0090/0690	0090/0739	BMSBG 44/1002/0090/0739
		0090/0690	(APRA) GLENN O HAWBAKER

DIR: B TOTAL LEN: 15.938 MI. DIST: 02-7 SR: 1002
 LEFT MUN: ARMAGH T RIGHT MUN: ARMAGH T



HONEY CREEK LN
(T830)

HONEY CREEK LN
(T831)

017565 FT 1 0 00499 0 00 0175+57
 VILLAGE: SCHRADER
 0090/0000 LENGTH(AH 1826 BK 3246)
 TRACK LN
 (TWP)
 0080/2606 BMSEN 44/1002/0080/2276
 0080/2340 1 0 00499 0 00 0165+89
 DRY CREEK
 0080/2276 BMSBG 44/1002/0080/2276
 0080/1008 BMSEN 44/1002/0080/0897
 1 0 00499 0 00 0152+08
 P3
 HONEY CREEK
 0080/0896 BMSBG 44/1002/0080/0897
 014319 FT 1 0 00499 0 00 0143+45
 0080/0000 LENGTH(AH 3246 BK 1900)
 012419 FT 1 0 00499 0 00 0124+40
 0070/0000 LENGTH(AH 1900 BK 2552)
 ARMAGH
 BROWN T
 0060/1319
 009867 FT 1 0 00499 0 00 0098+88
 0060/0000 LENGTH(AH 2552 BK 2407)
 007460 FT 1 0 00499 0 00 0074+81
 0050/0000 LENGTH(AH 2407 BK 2444)

DIR: B TOTAL LEN: 15.938 MI. DIST: 02-7 SR: 1002
 LEFT MUN: BROWN T RIGHT MUN: BROWN T

LYNN AV
 (T445)
 (TBK) SR1004 WALNUT ST
 (T665)
 UNNAMED AL
 (TWP)

005016 FT

005016 FT 1 0 00499 0 00 0050+09
 0040/0000 LENGTH(AH 2444 BK 2663)

002353 FT

002353 FT 1 0 00499 0 00 0023+46
 NC HONEY CREEK RD
 0030/0000 LENGTH(AH 2663 BK 1270)

0020/0850
 0020/0498
 0020/0241
 001083 FT

==
 ==
 ==

NC WALNUT ST

001083 FT 1 0 00499 0 00 0010+56
 LOGAN ST
 (T446)
 NC WA TERFRONT ST
 0020/0000 LENGTH(AH 1270 BK 1083)
 UNNAMED AL

0010/1027 (TWP)
 PEARL ST
 0010/0822 (T662)
 UNNAMED AL
 0010/0619 (TWP)
 CHURCH ST
 0010/0419 (T660)
 UNNAMED AL

==
 ==
 ==
 ==
 ==
 ==

000000 FT

000000 FT 1 0 00499 0 00 0000+00
 VILLAGE: REEDSVILLE
 NC LOGAN ST
 MAIN ST
 (SR1005 SEG 0130/0693)

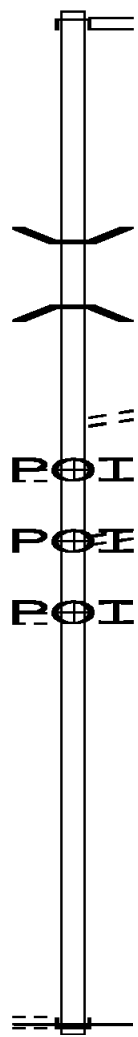
INTER-BK RAILROAD ST
 (T439)

0010/0000 MFC BEGIN = D
 LENGTH(AH 1083 BK 0000)



DIR: B TOTAL LEN: 1.603 MI. DIST: 02-7 SR: 1001
 LEFT MUN: ARMAGH T RIGHT MUN: ARMAGH T

Stationing	Description	Stationing	Description
008465 FT		008465 FT	INTER-AHD HONEY CREEK RD (SR1002 SEG 0110/0892)
		0030/3526	HONEY CREEK RD (SR1002 SEG 0110/0892)
		0030/0646	BMSEN 44/1001/0030/0625 2 0 44017 0 00 0056+04 BRANCH HONEY CREEK
		0030/0625	BMSBG 44/1001/0030/0625
004939 FT		004939 FT	2 0 44017 0 00 0049+53
		0030/0000	LENGTH(AH 3526 BK 2332) HOMESTEAD LN
		0020/2028	(TWP)
GLENN O HAWBAKER INC (PRDR)	0020/1826	0020/1826	(APRA) NAGINEY QUARRY F (APRA) GLENN O HAWBAKER HOSTETTLER QUARRY RD
		0020/1795	(T463)
GLENN O HAWBAKER INC (PRDR)	0020/1114	0020/1114	(APRA) NAGINEY QUARRY F
		002607 FT	2 0 44017 0 00 0026+21
		0020/0000	LENGTH(AH 2332 BK 2607)
		000000 FT	000000 FT 2 0 44017 0 00 0000+00 NC NA NAGINEY RD INTER-BK SIGLERVILLE PK (TB18)
SIGLERVILLE PK (TB18)	0010/0000	0010/0000	MFC BEGIN = D LENGTH(AH 2607 BK 0000)

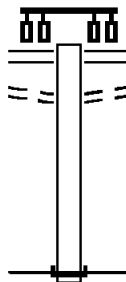


EXTRACT DATE: 12/18/2023 ROADWAY MANAGEMENT SYSTEM PAGE NUMBER: 59
 PRINT DATE: 12/19/2023 SLD COUNTY/SR - ANNUAL PRINT COUNTY: MIFFLIN
 DIR: B TOTAL LEN: .026 MI. DIST: 02-7 SR: 747
 LEFT MUN: WAYNE T RIGHT MUN: WAYNE T

FROM 0022/0020 SH
 (CONN)

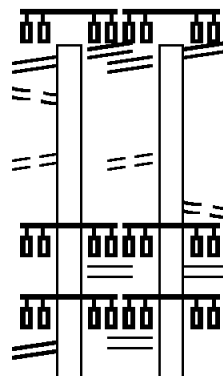
000138 FT

0010/0044
 000000 FT



000138 FT WILLIAM PENN HW
 (SR0022 SEG 0024/0000)
 0010/0138 TO 0022/0024 SH
 0010/0044 (CONN)
 000000 FT 1 0 00121 0 00 0002+70
 NC JEFFERSON ST
 INTER-BK JEFFERSON ST
 (SR0747 SEG 0330/2951)
 MFC BEGIN = B
 BK-HUNTINGDON (31)
 0010/0000 LENGTH(AH 0138 BK 0000)

TEA CREEK RD 083913 FT
 (SR1005 SEG 0140/0546)
 TEA CREEK RD 0321/1724
 (SR1005 SEG 0140/0546)
 FROM 1005/0140 SH
 (CONN) 0321/1560
 TOLLGATE HILL RD 0321/1479
 (T781)
 RAMP C-1 RD 0321/0830
 (SR8002 SEG 0500/0561)
 RAMP C-4 RD 0321/0763
 (SR8002 SEG 0250/0000)



083888 FT TEA CREEK RD
 (SR1005 SEG 0140/0546)
 0320/1699 TEA CREEK RD
 (SR1005 SEG 0140/0546)
 0320/1451 TOLLGATE HILL RD
 (T781)
 0320/0938 FROM 8002/0500 SH
 (CONN)
 0320/0805 RAMP C-1 RD
 (SR8002 SEG 0500/0561)
 0320/0719 RAMP C-4 RD
 (SR8002 SEG 0250/0000)
 28TH DIVISION HIGH

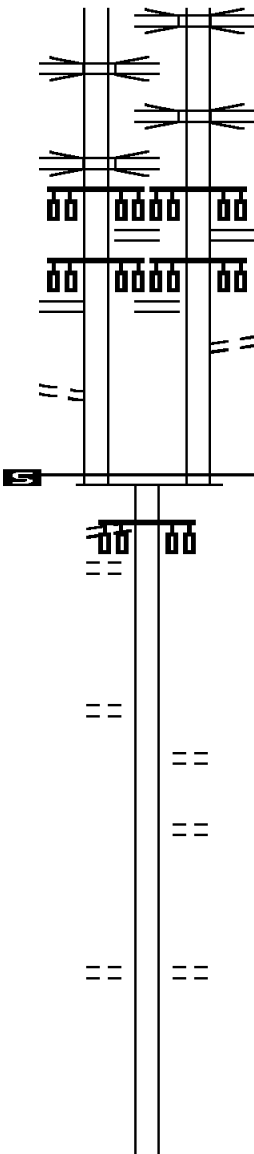



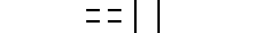
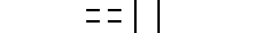
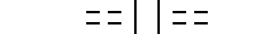
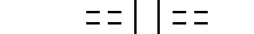

EXTRACT DATE: 12/18/2023
 PRINT DATE: 12/19/2023

ROADWAY MANAGEMENT SYSTEM
 SLD COUNTY/SR - ANNUAL PRINT

PAGE NUMBER: 57
 COUNTY: MIFFLIN

DIR: B TOTAL LEN: 15.893 MI.
 LEFT MUN: BROWN T

DIST: 02-7 SR: 655
 RIGHT MUN: BROWN T

OP ID 44/0322/0191/0000	0321/0627		0320/0635	OP ID 44/0322/0191/0000
28TH DIVISION HIGH				28TH DIVISION HIGH
OP ID 44/0322/0190/0000	0321/0577		0320/0585	OP ID 44/0322/0190/0000
RAMP C-2 RD				RAMP C-3 RD
(SR8002 SEG 0750/0000)	0321/0455		0320/0430	(SR8002 SEG 0750/0000)
RAMP C-2 RD				RAMP C-2 RD
(SR8002 SEG 0010/0469)	0321/0383		0320/0373	(SR8002 SEG 0010/0469)
			0320/0327	TO 8002/0750 SH
FROM 8002/0010 SH				(CONN)
(CONN)	0321/0317			
1 0 00192 0 01 0822+14	082189 FT		082189 FT	1 0 00192 0 01 0822+14
MFC BEGIN = C				MFC BEGIN = C
LENGTH(AH 1724 BK 1654)	0321/0000			LENGTH(AH 1699 BK 1654)
LC TO CARRIAGEHSE LN				
(CONN)	0314/1535			
CARRIAGE HOUSE LN				
(T860)	0314/1429			
			0314/1429	
1 0 00192 0 01 0805+60	080535 FT		080535 FT	
THREE CENT LN				
(T422)	0314/0000			
			0314/0000	LENGTH(AH 1654 BK 2363)
				BROWN TOWNSHIP DR
			0310/2183	(TWP)
			0310/1290	SHELLY DR
				(T840)
1 0 00192 0 01 0781+93	078172 FT		078172 FT	SHELLY DR
GREEN LN				(T840)
(T457)	0310/0000			LENGTH(AH 2363 BK 1964)
			0310/0000	
	076208 FT			
			076208 FT	1 0 00192 0 01 0762+29
				LENGTH(AH 1964 BK 2490)
				
			0300/0000	

DIR: B TOTAL LEN: 15.893 MI. DIST: 02-7 SR: 655
 LEFT MUN: BROWN T RIGHT MUN: BROWN T

COFFEE RUN RD
 (T392)

0290/0093 ==
 073718 FT

0290/0047 BMS EN 44/0655/0290/0000
 073718 FT 1 0 00192 0 01 0737+42
 COFFEE RUN
 BMSBG 44/0655/0290/0000
 0290/0000 LENGTH(AH 2490 BK 3218)

0280/2095 EAST HOOLEY LN
 (T390)

070500 FT

070500 FT 1 0 00192 0 01 0705+13
 0280/0000 LENGTH(AH 3218 BK 2151)

068349 FT

068349 FT 1 0 00192 0 01 0683+62
 0270/0000 LENGTH(AH 2151 BK 2874)

BARRVILLE RD
 (SR4003 SEG 0010/0000)

0260/1364 ==

065475 FT

065475 FT 1 0 00192 0 01 0654+88
 0260/0000 LENGTH(AH 2874 BK 2741)

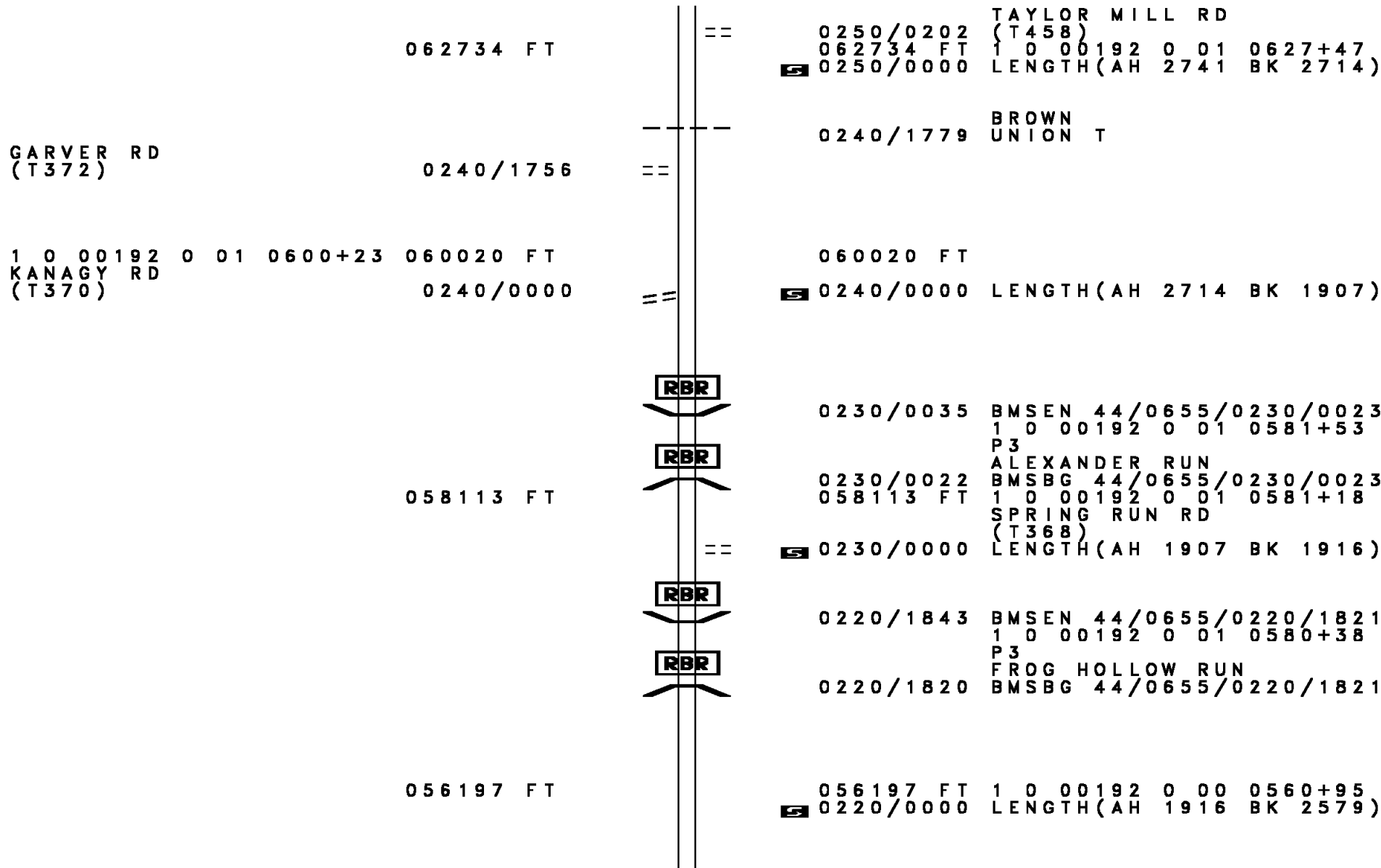
BROOKFARM DR
 (T832)
 GREEN LN
 (T457)

0250/1047 ==

0250/0454 ==

0250/1767 HEDGEAPPLE DR
 (TWP)

DIR: B TOTAL LEN: 15.893 MI. DIST: 02-7 SR: 655
 LEFT MUN: BROWN T RIGHT MUN: BROWN T



DIR: B TOTAL LEN: 15.893 MI. DIST: 02-7 SR: 655
 LEFT MUN: UNION T RIGHT MUN: UNION T

	053618 FT			053618 FT	1 0 00192 0 00	0535+15
				0210/0000	LENGTH(AH 2579 BK 2373)	
1 0 00192 0 00	0511+43	051245 FT		051245 FT	S DRYHOUSE RD	
N DRYHOUSE RD		0200/0000	==	0200/0000	(T364)	
(T364)				0200/0000	LENGTH(AH 2373 BK 2050)	
	049195 FT			049195 FT	1 0 00192 0 00	0490+93
					APPLEHOUSE RD	
				0190/0000	(T362)	
			==	0190/0000	LENGTH(AH 2050 BK 1567)	
	047628 FT			047628 FT	1 0 00192 0 00	0475+19
				0180/0000	LENGTH(AH 1567 BK 2458)	
				0170/2015	HARTZLER DR	
VALLEY CT				0170/1620	(BORO)	
(PRDR)				0170/1620	(APRA) IVAN GLICK RD	
	045170 FT			045170 FT	1 0 00192 0 00	0450+61
MAPLE GROVE RD		0170/0000	==	0170/0000	NC SR 0655 SH	
(SR4005 SEG 0010/0000)				0160/2964	LENGTH(AH 2458 BK 3118)	
				0160/2964	EAST END DR	
					(T748)	
				0160/2207	GRANDVIEW ST	
					(T785)	
				0160/1593	POPLAR ST	
					(T786)	

POI

DIR: B TOTAL LEN: 15.893 MI. DIST: 02-7 SR: 655
 LEFT MUN: UNION T RIGHT MUN: UNION T

Street Name	Segment	Length	Notes
GRAND ST (T754)	0160/0913		
N PENN ST (T694)	0160/0106 042052 FT		
NORTH KISH ST (T468)	0150/1242		
GREENWOOD RD (SR0305 SEG 0080/1589)	040029 FT 0150/0000		
MECHANIC ST (T472)	0140/0000	037277 FT	1 0 00192 0 00 0371+51
ROY I RD (T352)	0130/0000	034891 FT	
			STATE ST (T449)
			0160/0515
			042052 FT 1 0 00192 0 00 0419+36
			PENN ST (T694)
			0160/0000 LENGTH(AH 3118 BK 2023)
			SOUTH KISH ST (T468)
			0150/1295
			0150/1019 BMS EN 44/0655/0150/0956
			1 0 00192 0 00 0408+68
			LITTLE KISHACQUILLAS C
			0150/0956 BMSBG 44/0655/0150/0956
			WALNUT ST (T350)
			0150/0801
			GREEN ST (T690)
			0150/0121
			040029 FT 1 0 00192 0 00 0399+14
			NC MAIN ST
			0150/0000 LENGTH(AH 2023 BK 2752)
			PLEASANT ST (T691)
			0140/1872
			VALLEY CR (T692)
			0140/1715
			VALLEY CR (T692)
			0140/1385
			037277 FT
			0140/0000 LENGTH(AH 2752 BK 2386)
			WILLS RD (SR4007 SEG 0220/2282)
			0130/0288
			034891 FT 1 0 00192 0 00 0347+65
			VILLAGE: BELLEVILLE
			0130/0000 LENGTH(AH 2386 BK 3361)

DIR: B TOTAL LEN: 15.893 MI. DIST: 02-7 SR: 655
 LEFT MUN: UNION T RIGHT MUN: UNION T

RENNO RD
 (T453)

0120/0183
 031530 FT

==

0120/1265 PEACHEY RD
 (T335)

==

031530 FT 1 0 00192 0 00 0314+13

0120/0000 UNION
 MENNO T
 LENGTH(AH 3361 BK 3664)

027866 FT

027866 FT 1 0 00192 0 00 0277+46

==

0110/0000 KNEPP RD
 (T342)
 LENGTH(AH 3664 BK 3255)

024611 FT

024611 FT 1 0 00192 0 00 0245+09
 0100/0000 LENGTH(AH 3255 BK 2485)

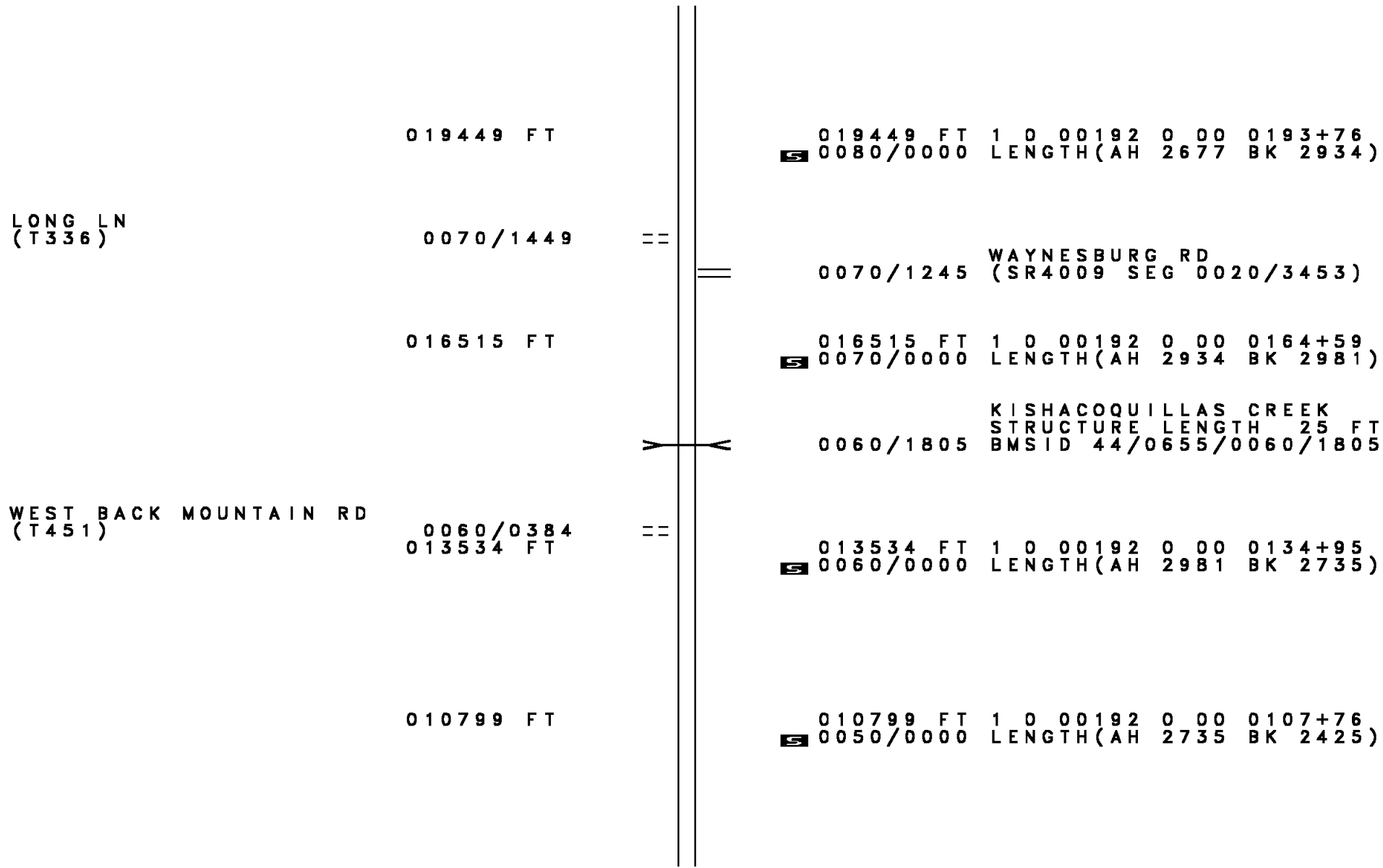
==

0090/1729 BUNKER HILL RD
 (T340)

022126 FT

022126 FT 1 0 00192 0 00 0220+38
 0090/0000 LENGTH(AH 2485 BK 2677)

DIR: B TOTAL LEN: 15.893 MI. DIST: 02-7 SR: 655
 LEFT MUN: MENNO T RIGHT MUN: MENNO T



019449 FT

019449 FT 1 0 00192 0 00 0193+76
 0080/0000 LENGTH(AH 2677 BK 2934)

LONG LN
 (T336)

0070/1449 ==

0070/1245 WAYNESBURG RD
 (SR4009 SEG 0020/3453)

016515 FT

016515 FT 1 0 00192 0 00 0164+59
 0070/0000 LENGTH(AH 2934 BK 2981)

0060/1805 KISHACOQUILLAS CREEK
 STRUCTURE LENGTH 25 FT
 BMSID 44/0655/0060/1805

WEST BACK MOUNTAIN RD
 (T451)

0060/0384 ==
 013534 FT

013534 FT 1 0 00192 0 00 0134+95
 0060/0000 LENGTH(AH 2981 BK 2735)

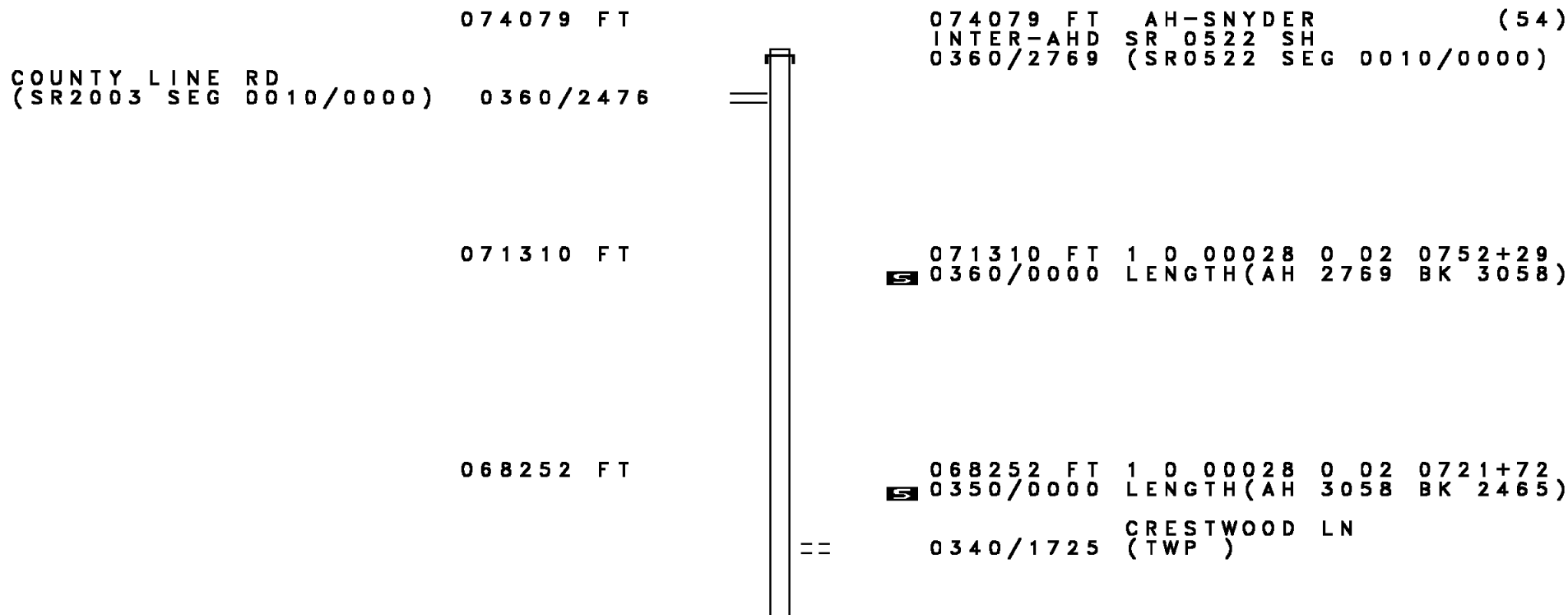
010799 FT

010799 FT 1 0 00192 0 00 0107+76
 0050/0000 LENGTH(AH 2735 BK 2425)

DIR: B TOTAL LEN: 15.893 MI. DIST: 02-7 SR: 655
 LEFT MUN: MENNO T RIGHT MUN: MENNO T

008374 FT		008374 FT	1 0 00192 0 00 0083+65
			NC SR 0655 SH
			SCHOOL HOUSE RD
			(T326)
	==	5 0040/0000	LENGTH(AH 2425 BK 3039)
ALLENSVILLE PLANING MI (PRDR)	0030/0765	POI	0030/0765 (APRA) ALLENSVILLE PLAN
			0030/0014 BMS EN 44/0655/0030/0000
	005335 FT		005335 FT 1 0 00192 0 00 0053+31
			SADDLER RUN
		5 0030/0000	BMSBG 44/0655/0030/0000
			LENGTH(AH 3039 BK 1994)
			KING ST
			(TWP)
WATER ST (T324)	0020/1742	==	0020/1881
HUEY ST (T829)	0020/0793	==	
	003341 FT		003341 FT 1 0 00192 0 00 0033+19
			VILLAGE: ALLENSVILLE
			ZOOK RD
			(T322)
		5 0020/0000	LENGTH(AH 1994 BK 3341)
	000000 FT		000000 FT 1 0 00192 0 00 0000+00
			NC MA IN ST
			INTER-BK BIG VALLEY PK
			(SR0655 SEG 0660/1929)
			MFC BEGIN = C
			BK-HUNTINGDON (31)
		5 0010/0000	LENGTH(AH 3341 BK 0000)

EXTRACT DATE: 12/18/2023 ROADWAY MANAGEMENT SYSTEM PAGE NUMBER: 49
 PRINT DATE: 12/19/2023 SLD COUNTY/SR - ANNUAL PRINT COUNTY: MIFFLIN
 DIR: B TOTAL LEN: 14.030 MI. DIST: 02-7 SR: 522
 LEFT MUN: DECATUR T RIGHT MUN: DECATUR T



DIR: B TOTAL LEN: 14.030 MI. DIST: 02-7 SR: 522
 LEFT MUN: DECATUR T RIGHT MUN: DECATUR T

Stationing (Left)	Description	Stationing (Right)	Length (ft)	Other Data
065787 FT		065787 FT	1000028	0 02 0697+07
		0340/0000		LENGTH(AH 2465 BK 2322)
MAIL POUCH RD (SR2008 SEG 0010/0000)	POE	0330/0832		(APRA) PADOT STOCKPILE PADOT STOCKPILE #03 RD (GOVT)
063465 FT		063465 FT	1000028	0 02 0673+85
		0330/0000		LENGTH(AH 2322 BK 2718)
		0320/0791		SUMMIT RD (SR2006 SEG 0010/0000)
060747 FT		0320/0015		BMSSEN 44/0522/0320/0000
		060747 FT	1000028	0 02 0646+73
		NC SR 0522 SH		
		0320/0000		BRANCH JACKS CREEK BMSBG 44/0522/0320/0000
		0310/1727		LENGTH(AH 2718 BK 2242)
			1000028	0 02 0624+34
		0310/1714		WAGNER RUN BMSBG 44/0522/0310/1714
		0310/1593		BACK MAITLAND RD (SR2004 SEG 0250/2598)
058505 FT		058505 FT	1000028	0 02 0624+34
				VILLAGE: WAGNER
		NC WAGNER RD		
		0310/0000		LENGTH(AH 2242 BK 3213)
055292 FT		055292 FT	1000028	0 02 0592+11

DIR: B TOTAL LEN: 14.030 MI. DIST: 02-7 SR: 522
 LEFT MUN: DECATUR T RIGHT MUN: DECATUR T

DORMANTOWN RD
 (T707)

053638 FT

0300/0000 LENGTH(AH 3213 BK 1654)

0290/0086 BMS EN 44/0522/0290/0000
 053638 FT 1 0 00028 0 02 0575+60
 JACKS CREEK
 BMSBG 44/0522/0290/0000
 0290/0000 LENGTH(AH 1654 BK 3406)

0280/2503

050232 FT

SHINDLE RD
 (T708)
 0280/0094 BMS EN 44/0522/0280/0000
 0280/0011 1 0 00028 0 02 0541+41
 050232 FT BRANCH JACKS CREEK
 BMSBG 44/0522/0280/0000
 0280/0000 LENGTH(AH 3406 BK 2774)

047458 FT

047458 FT 1 0 00028 0 02 0513+64
 0270/0000 LENGTH(AH 2774 BK 2171)

045287 FT

045287 FT 1 0 00028 0 02 0491+86
 0260/0000 LENGTH(AH 2171 BK 2585)

DIR: B TOTAL LEN: 14.030 MI. DIST: 02-7 SR: 522
 LEFT MUN: DECATUR T RIGHT MUN: DECATUR T

042702 FT

042702 FT 1 0 00028 0 02 0465+90
 0250/0000 LENGTH(AH 2585 BK 3231)

039471 FT

039471 FT 1 0 00028 0 00 0430+44
 NC SR 0522 SH
 0240/0000 LENGTH(AH 3231 BK 1351)

038120 FT

038120 FT 1 0 00028 0 00 0416+93
 ALFARATA RD
 (T737)
 0230/0000 LENGTH(AH 1351 BK 0987)
 MEADOW CREEK
 STRUCTURE LENGTH 31 FT
 0220/0743 BMSID 44/0522/0220/0743

037133 FT

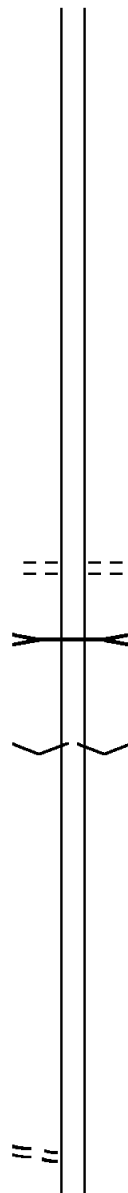
037133 FT 1 0 00028 0 00 0406+97
 VILLAGE: ALFARATA
 NC ALFARATA RD
 0220/0000 LENGTH(AH 0987 BK 3250)

033883 FT

033883 FT 1 0 00028 0 00 0374+41
 0210/0000 LENGTH(AH 3250 BK 2730)

KEARNS RD
 (T444)

0200/1162



DIR: B TOTAL LEN: 14.030 MI. DIST: 02-7 SR: 522
 LEFT MUN: DECATUR T RIGHT MUN: DECATUR T

031153 FT

031153 FT 1 0 00028 0 00 0347+18
 0200/0000 LENGTH(AH 2730 BK 2458)

028695 FT

0190/0654 GUSS RD
 (T321)
 028695 FT 1 0 00028 0 00 0322+47
 0190/0000 LENGTH(AH 2458 BK 2163)
 DECATUR
 0180/2009 DERRY T

026532 FT

026532 FT 1 0 00028 0 00 0300+81
 0180/0000 LENGTH(AH 2163 BK 2520)

024012 FT

024012 FT 1 0 00028 0 00 0275+50
 0170/0000 LENGTH(AH 2520 BK 2151)

1 0 00028 0 00 0254+40 021861 FT
 LONG LN
 (SR2001 SEG 0020/0000) 0160/0000

021861 FT
 0160/0000 LENGTH(AH 2151 BK 2846)

0150/2169 CROSSOVER DR
 (SR2001 SEG 0010/3344)
 0150/2073 BMSSEN 44/0522/0150/2053
 1 0 00028 0 00 0247+05
 JACKS CREEK
 0150/2053 BMSBG 44/0522/0150/2053

DIR: B TOTAL LEN: 14.030 MI. DIST: 02-7 SR: 522
 LEFT MUN: DERRY T RIGHT MUN: DERRY T

	019015 FT			019015 FT 1 0 00028 0 00 0226+50
				0150/0000 LENGTH(AH 2846 BK 2608)
OVERBROOK DR (T511)	0140/0978	==		
	016407 FT			016407 FT 1 0 00028 0 00 0200+19
				0140/0000 LENGTH(AH 2608 BK 2568)
STIMLEY RD (TWP)	0130/2181	==		
FOXPRO INC (PRDR)	0130/0540	POI		0130/0540 (APRA) FOXPRO INC
		==		SOMAR DR
	013839 FT			0130/0283 (T880)
MAPLEWOOD AV (T682)	0130/0000	==		013839 FT 1 0 00028 0 00 0174+48
				NC SR 0522 SH
				0130/0000 LENGTH(AH 2568 BK 2751)
ORCHARD AV (T680)	0120/1910	==		
CHERRYWOOD AV (T679)	0120/1416	==		
ROSEWOOD AV (T678)	0120/0922	==		
1 0 00028 0 00 0146+97	011088 FT			011088 FT
FERNWOOD AV (T855)	0120/0000	==		0120/0000 LENGTH(AH 2751 BK 2367)
ROBINWOOD AV (T730)	0110/1876	==		
SPRING GARDEN AV (T731)	0110/0979	==		
PEACHWOOD AV (T732)	0110/0133	==		
	008721 FT	==		0110/0033 LANDFILL RD
				(TWP)
				008721 FT 1 0 00028 0 00 0123+31

DIR: B TOTAL LEN: 14.030 MI. DIST: 02-7 SR: 522
 LEFT MUN: DERRY T RIGHT MUN: DERRY T

Property Address	Parcel ID	Area	Notes
GINGERBREAD LN (TWP)	0100/1387	006436 FT	NC GLENWOOD RD 0110/0000 LENGTH(AH 2367 BK 2285)
WALNUT LN ET (T857) PATTON DR (TWP)	0090/1968		006436 FT 1 0 00028 0 00 0100+40 0100/0000 LENGTH(AH 2285 BK 2957)
BRADY LANE (TWP)	0090/1716		PATTON DR (TWP)
CHEVRO LN (TWP)	0090/0908		
CHEVRO LN (T397)	0090/0493	003479 FT	RIDGE AV (T396) 0090/0464 1 0 00028 0 00 0070+85 003479 FT NC SR 0522 SH
			FOX AV (T877) 0090/0000 LENGTH(AH 2957 BK 2432)
			DERRY LEWISTOWN B 0080/2421
			CENTER ST (BORO) 0080/1703
			SPRING ST (BORO) 0080/1057
			AL (BORO) 0080/0829
			EDGEWATER AV (BORO) 0080/0407
			BMSBN 44/0522/0080/0150 1 0 00028 0 00 0048+05 0080/0300 KISHACOQUILLAS CREEK
			BMSBG 44/0522/0080/0150 0080/0150 WALNUT ST INTER RD

DIR: B TOTAL LEN: 14.030 MI. DIST: 02-7 SR: 522
 LEFT MUN: LEWISTOWN B RIGHT MUN: LEWISTOWN B

TO 8008/0020 SH
 (CONN)
 UNNAMED AL
 (BORO)
 WALNUT ST INTER RD
 (SR8008 SEG 0020/0000)

UNNAMED AL
 (BORO)

WILLIAM PENN HW
 (SR0022 SEG 0031/0838)
 (SR0022 SEG 0030/0840)
 FROM 0022/0030 SH
 (CONN)

001047 FT

0072/0479

0072/0412

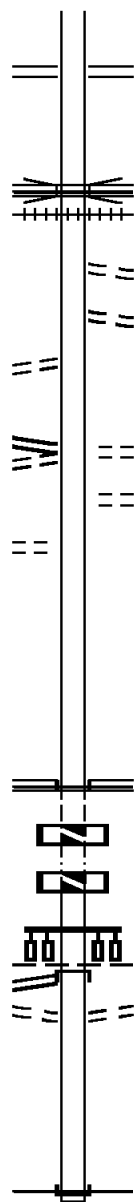
0072/0183
 000138 FT

000138 FT

000138 FT

0012/0138

0012/0032
 000000 FT



0080/0095
 001047 FT

0080/0000
 0072/0909

0072/0839
 0072/0631

0072/0412
 0072/0210

000138 FT
 NC WA

0072/0000
 000138 FT
 7070/0000
 000138 FT
 7014/0000
 INTER-AHD

0012/0138
 0012/0032
 000000 FT
 INTER-BK

0012/0000

(SR8008 SEG 0250/0000)
 WALNUT ST INTER RD
 (SR8008 SEG 0500/0709)
 1 0 00028 0 00 0046+51
 LR 788
 OP ID 44/0022/0552/2866
 MFC BEGIN = B
 LENGTH(AH 2432 BK 0909)
 (AAR 506448)#TRKS 01
 PANNEBAKER ST
 (BORO)
 UNNAMED AL
 (BORO)

SHAW AV
 (BORO)
 UNNAMED AL
 (BORO)

1 0 00028 0 00 0037+40
 LNUT ST
 LOGAN ST
 (SR8008 SEG 0010/1103)
 LOGAN ST
 (SR3003 SEG 0015/1981)
 INTER-BK WALNUT ST
 (SR1017 SEG 0010/0454)
 MFC BEGIN = C
 LTH AH 000909 BK 000100
 LTH AH 000100 BK 117140
 LTH AH 117140 BK 000138
 WILLIAM PENN HW
 (SR0022 SEG 0030/0840)

WAYNE T
 TO 0022/0030 SH
 (CONN)
 0 0 00000 0 00 0000+00
 NC SR 0522 SH
 INTER-BK SR 0522 SH
 (SR0522 SEG 0444/2402)
 MFC BEGIN = B
 BK-HUNTINGDON (31)
 LENGTH(AH 0138 BK 0000)

EXTRACT DATE: 12/18/2023 ROADWAY MANAGEMENT SYSTEM PAGE NUMBER: 41
PRINT DATE: 12/19/2023 SLD COUNTY/SR - ANNUAL PRINT COUNTY: MIFFLIN
DIR: B TOTAL LEN: .000 MI. DIST: 02-7 SR: 422
LEFT MUN: GRANVILLE T RIGHT MUN: GRANVILLE T

000000 FT



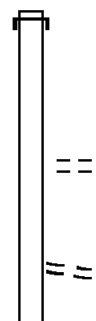
000000 FT BK-HUNTINGDON (31)
7010/0000 LTH AH 000100 BK 000000

EXTRACT DATE: 12/18/2023 ROADWAY MANAGEMENT SYSTEM PAGE NUMBER: 40
 PRINT DATE: 12/19/2023 SLD COUNTY/SR - ANNUAL PRINT COUNTY: MIFFLIN
 DIR: B TOTAL LEN: 5.261 MI. DIST: 02-7 SR: 333
 LEFT MUN: GRANVILLE T RIGHT MUN: GRANVILLE T

027776 FT

026758 FT

024919 FT



027776 FT AH-JUNIATA (34)
 INTER-AHD DENHOLM MOUNTAIN RD
 0120/1018 (SR0333 SEG 0010/0000)
 NC DENHOLM MOUNTAIN RD

026758 FT 2 0 44036 0 01 0269+16
 0120/0000 LENGTH(AH 1018 BK 1839)
 HAWSBRICK ST
 0110/1702 (T389)

0110/0675 TOWNSHIP RT
 (TWP)

024919 FT 2 0 44036 0 01 0250+73

DIR: B TOTAL LEN: 5.261 MI. DIST: 02-7 SR: 333
LEFT MUN: GRANVILLE T RIGHT MUN: GRANVILLE T

	0110/0000	LENGTH(AH	1839	BK	2480)
	0100/2351	HAWSBRICK ST			(T389)
022439 FT	022439 FT	2 0 44036	0 01	0225+76	
	0100/0000	LENGTH(AH	2480	BK	2437)
020002 FT	020002 FT	2 0 44036	0 01	0201+31	
	0090/0000	LENGTH(AH	2437	BK	2661)
017341 FT	017341 FT	2 0 44036	0 01	0174+62	
	0080/0000	LENGTH(AH	2661	BK	2364)
014977 FT	014977 FT	2 0 44036	0 01	0150+84	
	0070/0000	LENGTH(AH	2364	BK	2500)
012477 FT	012477 FT	2 0 44036	0 01	0125+82	
	0060/0000	LENGTH(AH	2500	BK	2884)

DIR: B TOTAL LEN: 5.261 MI. DIST: 02-7 SR: 333
 LEFT MUN: GRANVILLE T RIGHT MUN: GRANVILLE T

009593 FT

009593 FT 2 0 44036 0 01 0096+81
 0050/0000 LENGTH(AH 2884 BK 2545)

007048 FT

007048 FT 2 0 44036 0 01 0071+36
 0040/0000 LENGTH(AH 2545 BK 2522)

004526 FT

004526 FT 2 0 44036 0 01 0045+89
 0030/0000 LENGTH(AH 2522 BK 3044)

SHILLING LN
 (TWP)

0020/0461 ==
 001482 FT

001482 FT 2 0 44036 0 01 0014+82
 TOWER HILL RD
 (T388)
 NC HAWSTONE RD
 0020/0000 LENGTH(AH 3044 BK 1482)
 TOWNSHIP RT
 0010/1174 (TWP)

UNKNOWN RD
 (TWP)

0010/0995 ==

000000 FT

000000 FT 2 0 44036 0 00 0000+00
 FIRST AV
 (SR0103 SEG 0540/0000)
 NC SHERWOOD DR
 MFC BEGIN = D
 0010/0000 LENGTH(AH 1482 BK 0000)

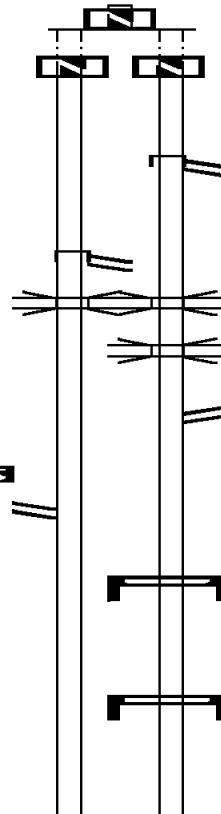
FIRST AV
 (SR0103 SEG 0540/0000) 0010/0000

065597 FT
 LTH AH 000196 BK 001256 065597 FT
 7273/0000

TWENTY EIGHTH DIVISION INTER-AHD
 (SR0022 SEG 0543/0000)
 TWENTY EIGHTH DIVISION
 (SR0022 SEG 0543/0000) 0271/1256
 RAMP C
 OP ID 44/8014/0020/0000 0271/1089

1 0 00788 0 01 0187+72 064341 FT
 LENGTH(AH 1256 BK 3303) 0271/0000
 SR 8014 SEG 0020 RAMP
 (SR8014 SEG 0020/1959) 0261/3262

1 0 00788 0 01 0220+88 061038 FT
 BUCK RUN



065774 FT AH-JUNIATA (34)
 7274/0000 LTH AH 000100 BK 000823
 065774 FT
 7272/0000 LTH AH 000823 BK 001512
 INTER-AHD TWENTY EIGHTH DIVISION
 (SR0022 SEG 0542/0000)
 VIETNAM VETS MEM HW
 (SR0022 SEG 0542/0000)
 0270/1512

RAMP C
 0270/1306 OP ID 44/8014/0020/0000
 SR 22 WB
 0270/1231 OP ID 44/0022/0533/0770


RAMP A SR 8014 SH
 0270/0371 (SR8014 SEG 0270/0000)
 064262 FT 1 0 00788 0 01 0189+03
 0270/0000 LENGTH(AH 1512 BK 3198)

SIGN: 2 CHORD TRUSS
 0260/2480 BMSID 44/0322/0260/2480

SIGN: CANTILEVER
 0260/1100 BMSID 44/0322/0260/1100

061064 FT 1 0 00788 0 01 0220+88
 BUCK RUN

DIR: E TOTAL LEN: 12.457 MI. DIST: 02-7 SR: 322
 LEFT MUN: DERRY T RIGHT MUN: DERRY T



EXTRACT DATE: 12/18/2023
PRINT DATE: 12/19/2023

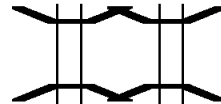
ROADWAY MANAGEMENT SYSTEM
SLD COUNTY/SR - ANNUAL PRINT

PAGE NUMBER: 35
COUNTY: MIFFLIN

DIR: E TOTAL LEN: 12.457 MI.
LEFT MUN: BROWN T

DIST: 02-7 SR: 322
RIGHT MUN: BROWN T

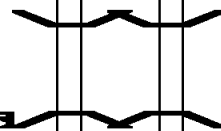
BMS EN 44/0322/0211/2165 0211/2740
1 0 00788 0 01 0334+99
KISHACOQUILLAS CREEK
BMSBG 44/0322/0211/2165 0211/2165



0210/2702
0210/2127

BMS EN 44/0322/0210/2127
1 0 00788 0 01 0334+99
KISHACOQUILLAS CREEK
BMSBG 44/0322/0210/2127

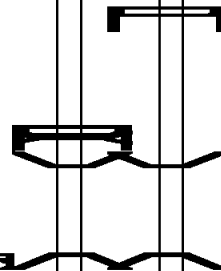
BMS EN 44/0322/0211/0000 0211/0525
1 0 00788 0 01 0355+01 047565 FT
KISHACOQUILLAS CREEK
BMSBG 44/0322/0211/0000
LENGTH(AH 2793 BK 2745) 0211/0000



0210/0525
047648 FT
0210/0000

BMS EN 44/0322/0210/0000
1 0 00788 0 01 0355+01
KISHACOQUILLAS CREEK
BMSBG 44/0322/0210/0000
LENGTH(AH 2758 BK 2795)

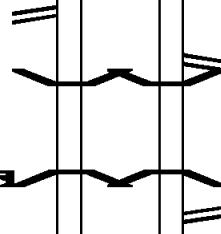
DMS SIGN STRUCTURE
BMSID 44/0322/0201/0544
DRAINAGE
STRUCTURE LENGTH 22 FT
BMSID 44/0322/0201/0544 0201/0544
BMS EN 44/0322/0201/0000 0201/0331
1 0 00788 0 01 0383+03 044820 FT
T-439
BMSBG 44/0322/0201/0000
LENGTH(AH 2745 BK 2375) 0201/0000



0200/0950
0200/0331
044853 FT
0200/0000

DMS SIGN STRUCTURE
BMSID 44/0322/0200/0950
BMS EN 44/0322/0200/0000
1 0 00788 0 01 0383+03
T-439 & CR
BMSBG 44/0322/0200/0000
LENGTH(AH 2795 BK 2393)

REEDSVILLE INTER RD
(SR8002 SEG 0500/0000) 0191/0753



0190/0568
0190/0112
042460 FT
0190/0000
0182/1717

BMS EN 44/0322/0191/0000 0191/0117
1 0 00788 0 01 0407+54 042445 FT
SR 655
BMSBG 44/0322/0191/0000
LENGTH(AH 2375 BK 2190) 0191/0000

REEDSVILLE INTER RD
(SR8002 SEG 0250/0757) 0183/1501

REEDSVILLE INTER RD
(SR8002 SEG 0750/0577)
BMS EN 44/0322/0190/0000
1 0 00788 0 01 0407+53
SR 655
BMSBG 44/0322/0190/0000
LENGTH(AH 2393 BK 2197)
REEDSVILLE INTER RD
(SR8002 SEG 0010/0000)

DIR: E TOTAL LEN: 12.457 MI. DIST: 02-7 SR: 322
LEFT MUN: BROWN T RIGHT MUN: BROWN T

1 0 00788 0 01 0429+47 040255 FT
LENGTH(AH 2190 BK 3347) 0183/0000

040263 FT 1 0 00788 0 01 0429+47
0182/0000 LENGTH(AH 2197 BK 3325)

BMS EN 44/0322/0173/0000 0173/0439
0 0 00000 0 00 0000+00 036908 FT
SR 4001
BMSBG 44/0322/0173/0000
LENGTH(AH 3347 BK 1854) 0173/0000

0172/0439 BMS EN 44/0322/0172/0000
036938 FT 0 0 00000 0 00 0000+00
SR 4001
BMSBG 44/0322/0172/0000
LENGTH(AH 3325 BK 1898)

0 0 00000 0 00 0000+00 035054 FT
LENGTH(AH 1854 BK 2399) 0163/0000

035040 FT 0 0 00000 0 00 0000+00
0162/0000 LENGTH(AH 1898 BK 2401)

TRIBUTARY TEA CREEK
STRUCTURE LENGTH 12 FT
BMSID 44/0322/0152/0135 0153/0195
0 0 00000 0 00 0000+00 032655 FT
LENGTH(AH 2399 BK 3555) 0153/0000

TRIBUTARY TEA CREEK
STRUCTURE LENGTH 12 FT
BMSID 44/0322/0152/0135
032639 FT 0 0 00000 0 00 0000+00
LENGTH(AH 2401 BK 3517)

BROWN
ARMAGH T 0143/1349
MILROY INTERCHANGE RD
(SR8010 SEG 0500/0000) 0143/1009

0142/1325 BROWN
ARMAGH T
0142/1005 MILROY INTERCHANGE RD
(SR8010 SEG 0760/1698)

0 0 00000 0 00 0000+00 029100 FT

0142/0249 MILROY INTERCHANGE RD
029122 FT (SR8010 SEG 0750/0000)
0 0 00000 0 00 0000+00

DIR: E TOTAL LEN: 12.457 MI. DIST: 02-7 SR: 322
LEFT MUN: ARMAGH T RIGHT MUN: ARMAGH T

SR	OP ID	LENGTH(AH BK)	SR	OP ID	LENGTH(AH BK)	SR	OP ID	LENGTH(AH BK)
1006	44/1006/0010/0000	0143/0000	1006	44/1006/0010/0000	0142/0000	1006	44/1006/0010/0000	0142/0000
MILROY INTERCHANGE RD (SR8010 SEG 0250/1040) 0133/2200								
BMSID 44/0322/0133/0000 0133/0093 O O 00000 0 00 0000+00 025871 FT			BMSID 44/0322/0132/0000 0132/0093 O O 00000 0 00 0000+00 025893 FT			BMSID 44/0322/0132/0000 0132/0000 O O 00000 0 00 0000+00 025893 FT		
SR 4006 BMSBG 44/0322/0133/0000 LENGTH(AH 3229 BK 2956) 0133/0000			SR 4006 BMSBG 44/0322/0132/0000 LENGTH(AH 3229 BK 2991) 0132/0000			SR 4006 BMSBG 44/0322/0132/0000 LENGTH(AH 3229 BK 2991) 0132/0000		
DRAINAGE STRUCTURE LENGTH 12 FT BMSID 44/0322/0122/2306 0123/2283			DRAINAGE STRUCTURE LENGTH 12 FT BMSID 44/0322/0122/2306 0122/2306			DRAINAGE STRUCTURE LENGTH 12 FT BMSID 44/0322/0122/2306 0122/2306		
BMSID 44/0322/0123/0000 0123/0405 O O 00000 0 00 0000+00 022915 FT			BMSID 44/0322/0122/0405 0122/0405 O O 00000 0 00 0000+00 022902 FT			BMSID 44/0322/0122/0000 0122/0000 O O 00000 0 00 0000+00 022902 FT		
LINGLE CREEK BMSBG 44/0322/0123/0000 LENGTH(AH 2956 BK 1649) 0123/0000			LINGLE CREEK BMSBG 44/0322/0122/0000 LENGTH(AH 2991 BK 1692) 0122/0000			LINGLE CREEK BMSBG 44/0322/0122/0000 LENGTH(AH 2991 BK 1692) 0122/0000		
BMSID 44/0322/0113/1026 0113/1240 O O 00000 0 00 0000+00			BMSID 44/0322/0112/1321 0112/1321 O O 00000 0 00 0000+00			BMSID 44/0322/0112/1107 0112/1107 O O 00000 0 00 0000+00		
TRIB LAUREL RUN BMSBG 44/0322/0113/1026 0113/1026			TRIB LAUREL RUN BMSBG 44/0322/0112/1107 0112/1107			TRIB LAUREL RUN BMSBG 44/0322/0112/1107 0112/1107		
TRIB LAUREL CREEK STRUCTURE LENGTH 9 FT BMSID 44/0322/0112/0969 0113/0934			TRIB LAUREL CREEK STRUCTURE LENGTH 9 FT BMSID 44/0322/0112/0969 0112/0969			TRIB LAUREL CREEK STRUCTURE LENGTH 9 FT BMSID 44/0322/0112/0969 0112/0969		
BMSID 44/0322/0113/0504 0113/0777 O O 00000 0 00 0000+00			BMSID 44/0322/0112/0854 0112/0854 O O 00000 0 00 0000+00			BMSID 44/0322/0112/0581 0112/0581 O O 00000 0 00 0000+00		
SCRABBLE RD BMSBG 44/0322/0113/0504 0113/0504 O O 00000 0 00 0000+00 021266 FT			SCRABBLE RD BMSBG 44/0322/0112/0581 0112/0581 O O 00000 0 00 0000+00 021210 FT			SCRABBLE RD BMSBG 44/0322/0112/0581 0112/0581 O O 00000 0 00 0000+00 021210 FT		
LR 29 OP ID 44/1005/0250/0000 LENGTH(AH 1649 BK 2760) 0113/0000			LR 29 OP ID 44/1005/0250/0000 LENGTH(AH 1692 BK 2627) 0112/0000			LR 29 OP ID 44/1005/0250/0000 LENGTH(AH 1692 BK 2627) 0112/0000		
MAINTENANCE CROSSOVER R (CONN) 0103/2259			MAINTENANCE CROSSOVER R (CONN) 0102/2235			MAINTENANCE CROSSOVER R (CONN) 0102/2235		

DIR: E TOTAL LEN: 12.457 MI. DIST: 02-7 SR: 322
 LEFT MUN: ARMAGH T RIGHT MUN: ARMAGH T

BMSID 44/0322/0103/0000	0103/0089		0102/0091	BMSID 44/0322/0102/0000
0 0 00000 0 00 0000+00	018506 FT		018583 FT	0 0 00000 0 00 0000+00
T839 OAK STR				T839 OAK STR
BMSBG 44/0322/0103/0000				BMSBG 44/0322/0102/0000
LENGTH(AH 2760 BK 2158)	0103/0000		0102/0000	LENGTH(AH 2627 BK 2075)
BMSID 44/0322/0093/0000	0093/0306		0092/0306	BMSID 44/0322/0092/0000
0 0 00000 0 00 0000+00	016348 FT		016508 FT	0 0 00000 0 00 0000+00
TWP ROUTE T-795				TWP ROUTE T-795
BMSBG 44/0322/0093/0000				BMSBG 44/0322/0092/0000
LENGTH(AH 2158 BK 1359)	0093/0000		0092/0000	LENGTH(AH 2075 BK 1342)
0 0 00000 0 00 0000+00	014989 FT		015166 FT	0 0 00000 0 00 0000+00
LENGTH(AH 1359 BK 0551)	0083/0000		0082/0000	LENGTH(AH 1342 BK 0545)
1 0 00029 0 04 0565+31	014438 FT		014621 FT	1 0 00029 0 04 0564+31
LENGTH(AH 0551 BK 2509)	0071/0000		0070/0000	LENGTH(AH 0545 BK 2731)
1 0 00029 0 04 0590+41	011929 FT		011890 FT	1 0 00029 0 04 0591+55
LENGTH(AH 2509 BK 2220)	0061/0000		0060/0000	LENGTH(AH 2731 BK 2043)
BRANCH OF LAUREL CREEK				BRANCH OF LAUREL CREEK
STRUCTURE LENGTH 10 FT				STRUCTURE LENGTH 10 FT
BMSID 44/0322/0050/0422	0051/0422		0050/0422	BMSID 44/0322/0050/0422
1 0 00029 0 04 0612+57	009709 FT		009847 FT	1 0 00029 0 04 0611+86
LENGTH(AH 2220 BK 1005)	0051/0000		0050/0000	LENGTH(AH 2043 BK 1031)
LAUREL CREEK				LAUREL CREEK
STRUCTURE LENGTH 16 FT				STRUCTURE LENGTH 16 FT
BMSID 44/0322/0040/0290	0041/0274		0040/0290	BMSID 44/0322/0040/0290

DIR: E TOTAL LEN: 12.457 MI. DIST: 02-7 SR: 322
LEFT MUN: ARMAGH T RIGHT MUN: ARMAGH T

1 0 00029 0 04 0622+50 008704 FT
OLD 322 RD
(SR9402 SEG 0010/0000)
LENGTH(AH 1005 BK 2978) 0041/0000

OLD 322 RD
(SR9402 SEG 0010/1875)
CROSSOVER RD
(CONN) 0031/1109

1 0 00029 0 04 0652+20 005726 FT
LENGTH(AH 2978 BK 2591) 0031/0000

1 0 00029 0 04 0677+71 003135 FT
BRANCH LAUREL CREEK
STRUCTURE LENGTH 16 FT
BMSID 44/0322/0020/0000
LENGTH(AH 2591 BK 3135) 0021/0000

REST AREA PL
(GOVT) 0011/0625
REST AREA PL
(GOVT) 0011/0095

1 0 00029 0 04 0709+25 000000 FT
NC TWENTY EIGHTH DIVISION HW
INTER-BK
(SRO322 SEG 0841/2073)
MFC BEGIN = B
LENGTH(AH 3135 BK 0000) 0011/0000

008816 FT 1 0 00029 0 04 0622+03
STONE CREEK RD
(T796)
LENGTH(AH 1031 BK 2837)
TRUCK ESCAPE LN
(SR9302 SEG 0010/0000)
W0030/2424 RWIS SITE/AT SEVEN MT.

0030/0882 CROSSOVER RD
(CONN)

005979 FT 1 0 00029 0 04 0649+14
0030/0000 LENGTH(AH 2837 BK 2876)

003103 FT 1 0 00029 0 04 0677+71
BRANCH LAUREL CREEK
STRUCTURE LENGTH 16 FT
BMSID 44/0322/0020/0000
LENGTH(AH 2876 BK 3103)

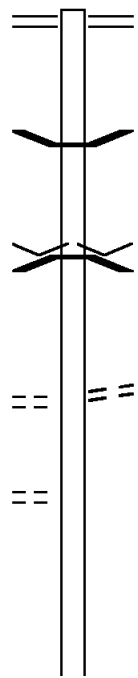
000000 FT 1 0 00029 0 04 0709+25
NC TWENTY EIGHTH DIVISION HW
INTER-BK TWENTY EIGHTH DIVISION
(SRO322 SEG 0840/2120)
MFC BEGIN = B
BK-CENTRE (14)
LENGTH(AH 3103 BK 0000)

017656 FT

017656 FT MAIN ST
 0080/1589 (SR0655 SEG 0150/0000)

016067 FT

0080/0038 BMSBN 44/0305/0080/0000
 016067 FT 1 0 00261 0 01 0163+41
 VILLAGE: BELLEVILLE
 LITTLE KISHACOQUILLAS CR
 BMSBG 44/0305/0080/0000
 0080/0000 LENGTH(AH 1589 BK 2293)



SHAWNEE DR
 (T738)

0070/0785

0070/0785 MECHANIC ST
 (T472)


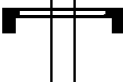


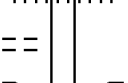
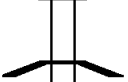
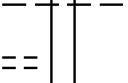
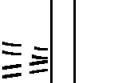
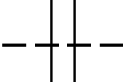
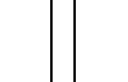
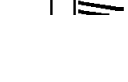
1 0 00261 0 01 0140+48 013774 FT
 SHAWNEE DR
 (T738)

0070/0000

0070/0000 LENGTH(AH 2293 BK 3034)

DIR: B TOTAL LEN: 3.344 MI. DIST: 02-7 SR: 305
 LEFT MUN: UNION T RIGHT MUN: UNION T

	010740 FT		010740 FT	1	0	00261	0	01	0110+14
			0060/0000	LENGTH(AH	3034	BK	2360)		
			0050/1633	WEST BACK MOUNTAIN RD					
				(T451)					
EAST BACK MOUNTAIN RD	0050/0997		0050/0562	WENGERD RD					
(SR4006 SEG 0010/0000)			(TWP)						
	008380 FT		008380 FT	1	0	00261	0	01	0086+54
			0050/0000	LENGTH(AH	2360	BK	2616)		
SUNSET DR	0040/2540								
(PRDR)									
	005764 FT		005764 FT	1	0	00261	0	01	0060+38
			0040/0000	LENGTH(AH	2616	BK	2519)		
	003245 FT		003245 FT	1	0	00261	0	01	0035+19
			0030/0000	LENGTH(AH	2519	BK	2389)		
	000856 FT		000856 FT	1	0	00261	0	01	0011+30
			0020/0000	LENGTH(AH	2389	BK	0856)		
	000000 FT		000000 FT	1	0	00261	0	00	0000+00
			NC GREENWOOD RD						
			INTER-BK	SR	0305	SH			
				(SR0305	SEG	0600/1652)			
				MFC BEGIN =	D				
				BK-HUNTINGDON					(31)
			0010/0000	LENGTH(AH	0856	BK	0000)		


	140593 FT		140593 FT	MARKET ST (SR1005 SEG 0010/0000) JUNIATA ST (SR3006 SEG 0010/0000)
JUNIATA ST (SR3002 SEG 0070/2901)	0556/1635		0556/1635 0556/1563	BMSEN 44/0103/0556/0801 SIGN STRUCTURE BMSID 44/0103/0556/1356 LEWISTOWN
			0556/1356	GRANVILLE T 0 0 00000 0 00 0000+00
INDUS DEVELOP AUTH RD (PRDR)	0556/0711		0556/0801 0556/0711	JUNIATA RIVER BMSBG 44/0103/0556/0801 BELLE AV (T860)
			0556/0256 138958 FT	BELLE AV (T860) 0 0 00000 0 00 0000+00
DUQUESNE WAY (T854)	0556/0000		0556/0000 0550/2327	NC BELLE AV LENGTH(AH 1635 BK 2528) (AAR 506471R)#TRKS 01
HELEN ST (T859)	0550/2216		0550/1469	BMSEN 44/0103/0550/1208 1 0 00470 0 01 0244+97
			0550/1208	NORFOLK SOUTHERN RAI RR BMSBG 44/0103/0550/1208
VIADUCT WY (BORO)	0550/0740		0550/0762	GRANVILLE JUNIATA TERRACE B
FIRST ST (BORO)	0550/0174		136430 FT	NC DELAWARE AV 1 0 00470 0 01 0244+97
DELAWARE AV (BORO)	136430 FT		0550/0000	LENGTH(AH 2528 BK 1087) JUNIATA TERRACE
			0540/1045	GRANVILLE T
	135343 FT		135343 FT	1 0 00470 0 01 0234+80 NC F I R S T AV SHERWOOD DR (SR0333 SEG 0010/0000)

DIR: B TOTAL LEN: 26.627 MI. DIST: 02-7 SR: 103
 LEFT MUN: GRANVILLE T RIGHT MUN: GRANVILLE T

ROUND HOUSE RD
 (T750)

0530/0381
 131826 FT

0540/0000 LENGTH(AH 1087 BK 3517)



131826 FT 1 0 00470 0 01 0199+00
 GRANVILLE RUN RD

0530/0000 LENGTH(AH 3517 BK 2383)
 TRIB JUNIATA RIVER
 STRUCTURE LENGTH 10 FT
 0520/2285 BMSID 44/0103/0520/2285

129443 FT

129443 FT 1 0 00470 0 01 0174+89
 NC SR 0103 SH

0520/0000 LENGTH(AH 2383 BK 2184)
 RACE TRACK RD
 0510/1292 (T740)

127259 FT

127259 FT 1 0 00470 0 01 0153+05
 BAILOR DR
 (T779)

0510/0000 LENGTH(AH 2184 BK 2814)
 NC FAIRVIEW RD

124445 FT

124445 FT 1 0 00470 0 01 0124+91
 0500/0000 LENGTH(AH 2814 BK 2663)

DIR: B TOTAL LEN: 26.627 MI. DIST: 02-7 SR: 103
 LEFT MUN: GRANVILLE T RIGHT MUN: GRANVILLE T

NORTH RIVER RD
 (T335)

0490/1509

==

121782 FT

121782 FT 1 0 00470 0 01 0098+28
 5 0490/0000 LENGTH(AH 2663 BK 2026)

JENKIN LN
 (T764)

0480/0677

==

119756 FT

119756 FT 1 0 00470 0 01 0078+02
 NC SR 0103 SH
 5 0480/0000 LENGTH(AH 2026 BK 2934)

1 0 00470 0 00 0046+97
 MILLER LN
 (T776)
 GRANVILLE RD
 (T708)

116822 FT

==

0470/0000

116822 FT
 5 0470/0000 LENGTH(AH 2934 BK 2991)

0460/2581

==

MALTA PARK RD
 (T376)

0460/1544

==

113831 FT

113831 FT 1 0 00470 0 00 0017+32
 MINEHART RUN
 STRUCTURE LENGTH 20 FT
 BMSID 44/0103/0460/0000
 5 0460/0000 LENGTH(AH 2991 BK 1706)

<----->

SNOOKS HILL RD

112125 FT

112125 FT 1 0 00470 0 00 0000+00
 NC GRANVILLE RD

DIR: B TOTAL LEN: 26.627 MI. DIST: 02-7 SR: 103
 LEFT MUN: GRANVILLE T RIGHT MUN: GRANVILLE T

(T709)	0450/0000	==	0450/0000 LENGTH(AH 1706 BK 2463)
	109662 FT		109662 FT 1 0 00603 0 01 0423+71 0440/0000 LENGTH(AH 2463 BK 2364)
ANDERSON RD (T336)	0430/0812	==	
	107298 FT		107298 FT 1 0 00603 0 01 0400+07 NC SR 0103 SH 0430/0000 LENGTH(AH 2364 BK 2608) GRANVILLE 0420/2185 BRATTON T
	104690 FT		104690 FT 1 0 00603 0 01 0373+99 0420/0000 LENGTH(AH 2608 BK 2622)
	102068 FT		102068 FT 1 0 00603 0 01 0347+77 0410/0000 LENGTH(AH 2622 BK 2289)
	099779 FT		099779 FT 1 0 00603 0 01 0324+88 0400/0000 LENGTH(AH 2289 BK 2984)

DIR: B TOTAL LEN: 26.627 MI. DIST: 02-7 SR: 103
 LEFT MUN: BRATTON T RIGHT MUN: BRATTON T

096795 FT

096795 FT 1 0 00603 0 00 0295+04
 NC LONGFELLOW RD
 0390/0000 LENGTH(AH 2984 BK 1112)

095683 FT

== 0380/0054 SHORT LOOP RD
 (T799)
 095683 FT 1 0 00603 0 00 0257+45
 GAS LINE DR
 (T715)
 0380/0000 LENGTH(AH 1112 BK 2753)

== 0370/1804 GAS LINE DR
 (T715)
 COLD SPRING RD
 (T797)

== 0370/1024 PINE GLENN RD
 (T344)

092930 FT

092930 FT 1 0 00603 0 00 0230+22
 NC SR 0103 SH
 BOSSINGER RD
 (T832)
 0370/0000 LENGTH(AH 2753 BK 2438)

(TBK) RIVER RD
 (T477)

0360/0530
 090492 FT

== 0360/0530 BIG HILL RD
 (T716)
 090492 FT 1 0 00603 0 00 0206+04
 VILLAGE: LONGFELLOW
 0360/0000 LENGTH(AH 2438 BK 2818)

OLD 103 RD
 (T714)

0350/1012

==

DIR: B TOTAL LEN: 26.627 MI. DIST: 02-7 SR: 103
LEFT MUN: BRATTON T RIGHT MUN: BRATTON T

Stationing	Distance	Notes
087674 FT	0350/0328	PINE GLENN RD (T344)
	087674 FT	1 0 00603 0 00 0177+92
	0350/0000	LENGTH(AH 2818 BK 2119)
085555 FT	0340/0032	BMSBN 44/0103/0340/0000
	085555 FT	1 0 00603 0 00 0156+59
	NC PINE GLENN RD	
	BRANCH JUNIATA RIVER	
	BMSBG 44/0103/0340/0000	
	0340/0000	LENGTH(AH 2119 BK 2818)
	SHORT RD	
	0330/2273	(T795)
	0330/1795	CARLISLE GAP RD (T796)
FARM VIEW LN (T308)	0330/0728	
082737 FT	082737 FT	1 0 00603 0 00 0128+23
	0330/0000	LENGTH(AH 2818 BK 2316)
HORNINGFORD RD (T307)	0320/1292	
080421 FT	080421 FT	1 0 00603 0 00 0104+98
	0320/0000	LENGTH(AH 2316 BK 2536)
077885 FT	0310/1171	PLEASANT VIEW RD (T305)
	0310/0777	BROAD LANE RD (T306)
	077885 FT	1 0 00603 0 00 0079+63
	NC SR 0103 SH	
	0310/0000	LENGTH(AH 2536 BK 2734)

DIR: B TOTAL LEN: 26.627 MI. DIST: 02-7 SR: 103
 LEFT MUN: BRATTON T RIGHT MUN: BRATTON T

RIDGE RD
 (T333)

0300/0663 ==
 075151 FT

075151 FT 1 0 00603 0 00 0052+62
 0300/0000 LENGTH(AH 2734 BK 1960)

1 0 00603 0 00 0032+90 073191 FT
 JOHN ST
 (SR3014 SEG 0010/2800) 0290/0000
 RAILROAD AL
 (TWP) 0280/1058

COCHRAN ST
 (T367)
 0290/0237
 073191 FT
 0290/0000 LENGTH(AH 1960 BK 1499)

071692 FT

COCHRAN ST
 (T367)
 0280/0822
 071692 FT 2 0 44003 0 00 0718+76
 VILLAGE: MATTAWANNA
 NC MA MATTAWANNA RD
 0280/0000 LENGTH(AH 1499 BK 2563)

069129 FT

069129 FT 2 0 44003 0 00 0693+13
 0270/0000 LENGTH(AH 2563 BK 2653)

066476 FT

BMS EN 44/0103/0260/0000
 0260/0014 2 0 44003 0 00 0666+73
 066476 FT TRIB JUNIATA RIVER
 BMSBG 44/0103/0260/0000
 0260/0000 LENGTH(AH 2653 BK 2662)
 PLEASANT VIEW RD
 0250/2538 (T305)

EXTRACT DATE: 12/18/2023 ROADWAY MANAGEMENT SYSTEM PAGE NUMBER: 21
PRINT DATE: 12/19/2023 SLD COUNTY/SR - ANNUAL PRINT COUNTY: MIFFLIN

DIR: B TOTAL LEN: 26.627 MI. DIST: 02-7 SR: 103
LEFT MUN: BRATTON T RIGHT MUN: BRATTON T

	==	0250/0655	LICKING CREEK RD (T328)					
063814 FT		063814 FT	2 0 44003	0 00	0640+03			
		0250/0000	LENGTH(AH	2662	BK 2484)			
061330 FT		061330 FT	2 0 44003	0 00	0615+19			
		0240/0000	LENGTH(AH	2484	BK 2515)			
058815 FT		058815 FT	2 0 44003	0 00	0589+92			
		0230/0000	LENGTH(AH	2515	BK 2591)			
056224 FT		056224 FT	2 0 44003	0 00	0564+01			
		0220/0000	LENGTH(AH	2591	BK 2804)			
053420 FT		053420 FT	2 0 44003	0 00	0535+97			
		0210/0000	LENGTH(AH	2804	BK 1938)			
051482 FT		051482 FT	2 0 44003	0 00	0516+59			

DIR: B TOTAL LEN: 26.627 MI. DIST: 02-7 SR: 103
LEFT MUN: BRATTON T RIGHT MUN: BRATTON T

Stationing	Segment	Length	Notes
	0200/0000	LENGTH(AH 1938 BK 2809)	
	0190/1772	JONES LN (TWP)	
048673 FT	048673 FT	2 0 44003 0 00 0488+36	
	0190/0000	NC SR 0103 SH LENGTH(AH 2809 BK 2522)	
046151 FT	0180/0327	BRATTON WAYNE T	
	046151 FT	2 0 44003 0 00 0463+12	
	0180/0000	LENGTH(AH 2522 BK 3302)	
	0170/2056	RYDE RD (TB39)	
042849 FT	042849 FT	2 0 44003 0 00 0430+14	
	0170/0000	VILLAGE: RYDE NC RYDE RD LENGTH(AH 3302 BK 3547)	
WHARTON RD (T303)	0160/1004		
039302 FT	039302 FT	2 0 44003 0 00 0394+64	
	0160/0000	LENGTH(AH 3547 BK 1993)	

DIR: B TOTAL LEN: 26.627 MI. DIST: 02-7 SR: 103
LEFT MUN: WAYNE T RIGHT MUN: WAYNE T

037309 FT

037309 FT 2 0 44003 0 00 0374+28
S 0150/0000 LENGTH(AH 1993 BK 2491)

034818 FT

== 0140/0564 SUGAR VALLEY RD
(T301)
034818 FT 2 0 44003 0 00 0349+37
S 0140/0000 LENGTH(AH 2491 BK 3072)

031746 FT

WHARTON RD
(T303)

0120/2109

== 031746 FT 2 0 44003 0 00 0318+68
S 0130/0000 LENGTH(AH 3072 BK 2699)

029047 FT

029047 FT 2 0 44003 0 00 0291+59
S 0120/0000 LENGTH(AH 2699 BK 2542)

026505 FT

026505 FT 2 0 44003 0 00 0265+83
S 0110/0000 LENGTH(AH 2542 BK 2953)

DIR: B TOTAL LEN: 26.627 MI. DIST: 02-7 SR: 103
LEFT MUN: WAYNE T RIGHT MUN: WAYNE T

023552 FT

023552 FT 2 0 44003 0 00 0236+22
S 0100/0000 LENGTH(AH 2953 BK 2156)

021396 FT

021396 FT 2 0 44003 0 00 0214+66
S 0090/0000 LENGTH(AH 2156 BK 2686)
0080/1974 SUGAR RIDGE RD
(T304)

018710 FT

018710 FT 2 0 44003 0 00 0187+43
S 0080/0000 LENGTH(AH 2686 BK 2299)

016411 FT

016411 FT 2 0 44003 0 00 0164+44
S 0070/0000 LENGTH(AH 2299 BK 2447)

013964 FT

013964 FT 2 0 44003 0 00 0139+97
S 0060/0000 LENGTH(AH 2447 BK 2490)

BRIDGE ST
(SR3021 SEG 0012/0000) 0050/1279

011474 FT

011474 FT 2 0 44003 0 00 0115+07
S 0050/0000 LENGTH(AH 2490 BK 2490)

DIR: B TOTAL LEN: 26.627 MI. DIST: 02-7 SR: 103
 LEFT MUN: WAYNE T RIGHT MUN: WAYNE T

008984 FT


008984 FT 2 0 44003 0 00 0089+84
 0040/0000 LENGTH(AH 2490 BK 2445)

006539 FT

006539 FT 2 0 44003 0 00 0065+05
 NC SR 0103 SH
 0030/0000 LENGTH(AH 2445 BK 2745)

003794 FT

003794 FT 2 0 44003 0 00 0037+60
 NC BLIND CAMP RD
 0020/0000 LENGTH(AH 2745 BK 3794)



SUGAR RUN
 STRUCTURE LENGTH 21 FT
 0010/2152 BMSID 44/0103/0010/2152

000000 FT

000000 FT 2 0 44003 0 00 0000+00
 NC SR 0103 SH
 INTER-BK SR 0103 SH
 (SR0103 SEG 0120/1557)
 MFC BEGIN = D
 BK-HUNTINGDON (31)
 0010/0000 LENGTH(AH 3794 BK 0000)

DIR: B TOTAL LEN: 29.630 MI. DIST: 02-7 SR: 22
LEFT MUN: DERRY T RIGHT MUN: DERRY T

AH-JUNIATA (34) 156444 FT
DR.L.G.GUISER MEMORIAL INTER-AHD
(SR0022 SEG 0013/0000) 0663/1355

0 0 00000 0 00 0000+00 155089 FT
LENGTH(AH 1355 BK 2600) 0663/0000

0 0 00000 0 00 0000+00 152489 FT
LENGTH(AH 2600 BK 2600) 0653/0000

0 0 00000 0 00 0000+00 149889 FT
LENGTH(AH 2600 BK 2596) 0643/0000

CROSSOVER RD
(CONN) 0633/0225
0 0 00000 0 00 0000+00 147293 FT
LENGTH(AH 2596 BK 2600) 0633/0000

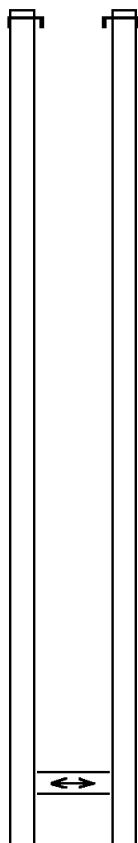
156378 FT
INTER-AHD WILLIAM PENN HW
0662/1349 (SR0022 SEG 0012/0000)

155029 FT 0 0 00000 0 00 0000+00
0662/0000 LENGTH(AH 1349 BK 2600)

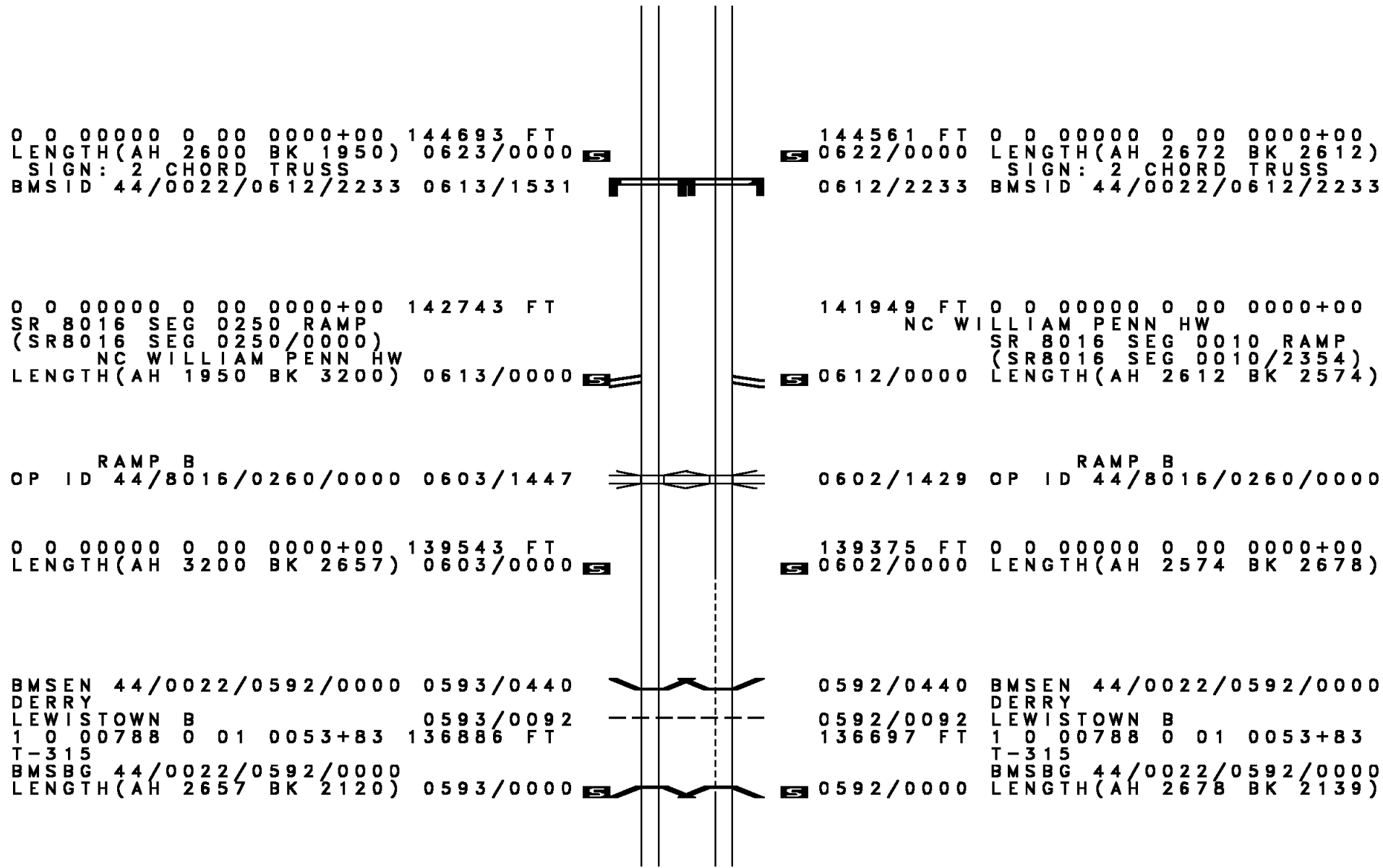
152429 FT 0 0 00000 0 00 0000+00
0652/0000 LENGTH(AH 2600 BK 2600)

149829 FT 0 0 00000 0 00 0000+00
0642/0000 LENGTH(AH 2600 BK 2596)

0632/0186 CROSSOVER RD
147233 FT (CONN)
0 0 00000 0 00 0000+00
0632/0000 LENGTH(AH 2596 BK 2672)



DIR: B TOTAL LEN: 29.630 MI. DIST: 02-7 SR: 22
 LEFT MUN: DERRY T RIGHT MUN: DERRY T



0 0 00000 0 00 0000+00 144693 FT
 LENGTH(AH 2600 BK 1950) 0623/0000 [S]
 SIGN: 2 CHORD TRUSS
 BMSID 44/0022/0612/2233 0613/1531

144561 FT 0 0 00000 0 00 0000+00
 [S] 0622/0000 LENGTH(AH 2672 BK 2612)
 SIGN: 2 CHORD TRUSS
 BMSID 44/0022/0612/2233

0 0 00000 0 00 0000+00 142743 FT
 SR 8016 SEG 0250 RAMP
 (SR8016 SEG 0250/0000)
 NC WILLIAM PENN HW
 LENGTH(AH 1950 BK 3200) 0613/0000 [S]

141949 FT 0 0 00000 0 00 0000+00
 NC WILLIAM PENN HW
 SR 8016 SEG 0010 RAMP
 (SR8016 SEG 0010/2354)
 [S] 0612/0000 LENGTH(AH 2612 BK 2574)

RAMP B
 OP ID 44/8016/0260/0000 0603/1447

RAMP B
 OP ID 44/8016/0260/0000 0602/1429

0 0 00000 0 00 0000+00 139543 FT
 LENGTH(AH 3200 BK 2657) 0603/0000 [S]

139375 FT 0 0 00000 0 00 0000+00
 [S] 0602/0000 LENGTH(AH 2574 BK 2678)

BMSEN 44/0022/0592/0000 0593/0440
 DERRY
 LEWISTOWN B 0593/0092
 1 0 00788 0 01 0053+83 136886 FT
 T-315
 BMSBG 44/0022/0592/0000
 LENGTH(AH 2657 BK 2120) 0593/0000 [S]

0592/0440 BMSEN 44/0022/0592/0000
 DERRY
 LEWISTOWN B 0592/0092
 1 0 00788 0 01 0053+83
 T-315
 BMSBG 44/0022/0592/0000
 [S] 0592/0000 LENGTH(AH 2678 BK 2139)

DIR: B TOTAL LEN: 29.630 MI. DIST: 02-7 SR: 22
 LEFT MUN: LEWISTOWN B RIGHT MUN: LEWISTOWN B

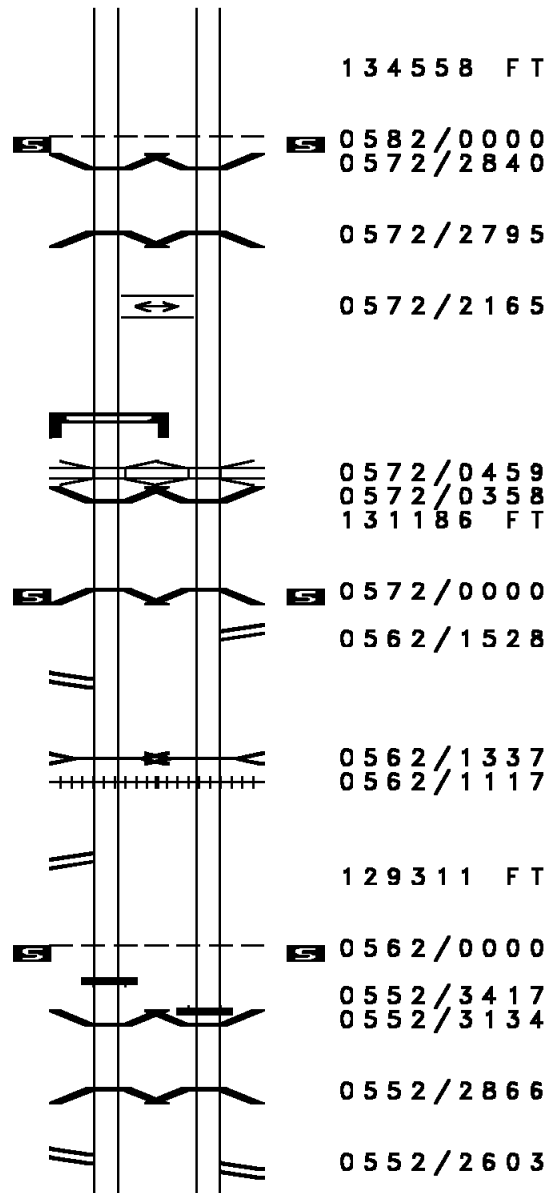
1 0 00788 0 01 0074+92 134766 FT
 LEWISTOWN
 DERRY T
 LENGTH(AH 2120 BK 3407) 0583/0000
 BMSSEN 44/0022/0572/2795 0573/2865
 O 0 00000 0 00 0000+00
 VALLEY RD
 BMSBG 44/0022/0572/2795 0573/2820
 EMERGENCY CROSSOVER RD
 (CONN) 0573/2165

SIGN: CENTER MOUNTD
 BMSID 44/0022/0573/0741 0573/0741
 LR 44007
 OP ID 44/2004/0030/1080 0573/0454
 BMSSEN 44/0022/0573/0000 0573/0358
 1 0 00788 0 01 0108+95 131359 FT
 LR 33 PARA
 BMSBG 44/0022/0573/0000
 LENGTH(AH 3407 BK 1868) 0573/0000

SR 8018 SEG 250 RAMP
 (SR8018 SEG 0250/1327) 0563/1470
 DRAINAGE
 STRUCTURE LENGTH 43 FT
 BMSID 44/0022/0562/1337 0563/1351
 (AAR 506439X)#TRKS 01 0563/1137

WALNUT ST INTER RD
 (SR8008 SEG 0500/0000) 0563/0250
 1 0 00788 0 01 0127+90 129491 FT
 DERRY
 LEWISTOWN B
 LENGTH(AH 1868 BK 3443) 0563/0000
 SIGN: 2 CHORD TRUSS
 BMSID 44/0022/0552/3417 0553/3432
 BMSSEN 44/0022/0553/2849 0553/3117
 O 0 00000 0 00 0000+00
 LR 28
 BMSBG 44/0022/0553/2849 0553/2849

WALNUT ST INTER RD
 (SR8008 SEG 0250/0863) 0553/2096



134558 FT 1 0 00788 0 01 0074+92
 LEWISTOWN
 DERRY T
 LENGTH(AH 2139 BK 3372)
 BMSSEN 44/0022/0572/2795
 O 0 00000 0 00 0000+00
 VALLEY RD
 BMSBG 44/0022/0572/2795
 EMERGENCY CROSSOVER RD
 (CONN) 0572/2165

LR 44007
 OP ID 44/2004/0030/1080
 BMSSEN 44/0022/0572/0000
 1 0 00788 0 01 0108+95
 LR 33 PARA
 BMSBG 44/0022/0572/0000
 LENGTH(AH 3372 BK 1875)
 SR 8018 SEG 0010 RAMP
 (SR8018 SEG 0010/0000)

DRAINAGE
 STRUCTURE LENGTH 43 FT
 BMSID 44/0022/0562/1337
 (AAR 506439X)#TRKS 01

129311 FT 1 0 00788 0 01 0127+90
 DERRY
 LEWISTOWN B
 LENGTH(AH 1875 BK 3436)
 SIGN: 2 CHORD TRUSS
 BMSID 44/0022/0552/3417
 BMSSEN 44/0022/0552/2866
 O 0 00000 0 00 0000+00
 LR 28
 BMSBG 44/0022/0552/2866

WALNUT ST INTER RD
 (SR8008 SEG 0020/0430)

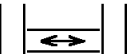














DIR: B TOTAL LEN: 29.630 MI. DIST: 02-7 SR: 22
 LEFT MUN: LEWISTOWN B RIGHT MUN: LEWISTOWN B

					0552/1838	WALNUT ST INTER RD (SR8008 SEG 0010/0000)
					0552/1460	SIGN: CANTILEVER BMSID 44/0022/0552/1460
SIGN: 2 CHORD TRUSS					0552/1216	SIGN: 2 CHORD TRUSS BMSID 44/0022/0552/1216
BMSID 44/0022/0552/1216	0553/1241				0552/0794	SIGN: CANTILEVER BMSID 44/0022/0552/0794
ELECTRIC AVENUE INTER R (SR8006 SEG 0500/0000)	0553/0172					
LEWISTOWN DERRY T	0553/0052				0552/0036	LEWISTOWN DERRY T
1 0 00788 0 01 0162+56	126048 FT				125875 FT	1 0 00788 0 01 0162+40
LENGTH(AH 3443 BK 1327)	0553/0000				0552/0000	LENGTH(AH 3436 BK 1196)
BMSEN 44/0022/0543/1085	0543/1241				0542/1169	BMSEN 44/0022/0542/0997
0 0 00000 0 00 0000+00						0 0 00000 0 00 0000+00
LR 29						LR 29
BMSBG 44/0022/0543/1085	0543/1085				0542/0997	BMSBG 44/0022/0542/0997
RETAINING WALL END					0542/0991	RETAINING WALL END BMSID 44/0022/0542/0653
BMSID 44/0022/0543/0875	0543/1069					
BRANCH KISHACOQUILLAS C STRUCTURE LENGTH 23 FT					0542/0746	BRANCH KISHACOQUILLAS C STRUCTURE LENGTH 23 FT
BMSID 44/0022/0542/0746	0543/0950					BMSID 44/0022/0542/0746
RETAINING WALL BEGIN						
BMSID 44/0022/0543/0875	0543/0888				0542/0653	RETAINING WALL BEGIN BMSID 44/0022/0542/0653
SIGN: 2 CHORD TRUSS						
BMSID 44/0022/0543/0488	0543/0488					
ELECTRIC AVENUE INTER R (SR8006 SEG 0250/1360)	0543/0054					
1 0 00788 0 01 0175+14	124721 FT				124679 FT	1 0 00788 0 01 0174+17
NC TWENTY EIGHTH DIVISION HW						NC TWENTY EIGHTH DIVISION HW
TWENTY EIGHTH DIV HW (SR0322 SEG 0271/1256)						TWENTY EIGHTH DIVISION (SR0322 SEG 0270/1512)
LENGTH(AH 1327 BK 1302)	0543/0000				0542/0000	LENGTH(AH 1196 BK 1744)
BMSEN 44/0022/0533/0770	0533/1240					
RAMP C						
OP ID 44/8014/0020/0000	0533/1198				0532/1569	OP ID 44/8014/0020/0000 RAMP C
						BRANCH KISHACOQUILLAS C STRUCTURE LENGTH 18 FT
					0532/1521	BMSID 44/0022/0532/1521
0 0 00000 0 00 0000+00						
SR 322 EB						
BMSBG 44/0022/0533/0770	0533/0770					
					0532/1334	SR 8014 SEG 0040 RAMP (SR8014 SEG 0040/0185)

DIR: B TOTAL LEN: 29.630 MI. DIST: 02-7 SR: 22
LEFT MUN: DERRY T RIGHT MUN: DERRY T

BMS EN 44/0022/0533/0367 0533/0487		0532/1060	BMS EN 44/0022/0532/0932
0 0 00000 0 00 0000+00			0 0 00000 0 00 0000+00
SR 3023			SR 3023
BMSBG 44/0022/0533/0367 0533/0367		0532/0932	BMSBG 44/0022/0532/0932
0 0 00000 0 00 0000+00 123419 FT		122935 FT	0 0 00000 0 00 0000+00
SR 8014 SEG 0270 RAMP			SR 8014 SEG 0030 RAMP
(SR8014 SEG 0270/1158)			(SR8014 SEG 0030/0000)
LENGTH(AH 1302 BK 1981) 0533/0000		0532/0000	LENGTH(AH 1744 BK 1431)
SR 8014 SEG 0250 RAMP			SR 8014 SEG 0010 RAMP
(SR8014 SEG 0250/1472) 0523/0794		0522/0221	(SR8014 SEG 0010/0000)
0 0 00000 0 00 0000+00 121438 FT		121504 FT	0 0 00000 0 00 0000+00
LENGTH(AH 1981 BK 2232) 0523/0000		0522/0000	LENGTH(AH 1431 BK 2232)
DERRY GRANVILLE T 0513/1516		0512/1449	DERRY GRANVILLE T
		0512/1160	SIGN: 2 CHORD TRUSS
			BMSID 44/0022/0512/1160
BMS EN 44/0022/0513/0000 0513/0087		0512/0085	BMS EN 44/0022/0512/0000
0 0 00000 0 00 0000+00 119206 FT		119272 FT	0 0 00000 0 00 0000+00
TWP 664			TWP 664
BMSBG 44/0022/0513/0000		0512/0000	BMSBG 44/0022/0512/0000
LENGTH(AH 2232 BK 2468) 0513/0000			LENGTH(AH 2232 BK 2478)
BMS EN 44/0022/0503/0000 0503/0144		0502/0144	BMS EN 44/0022/0502/0000
0 0 00000 0 00 0000+00 116738 FT		116794 FT	0 0 00000 0 00 0000+00
SR 3005			SR 3005
BMSBG 44/0022/0503/0000		0502/0000	BMSBG 44/0022/0502/0000
LENGTH(AH 2468 BK 2639) 0503/0000			LENGTH(AH 2478 BK 2675)
0 0 00000 0 00 0000+00 114099 FT		114119 FT	0 0 00000 0 00 0000+00
LENGTH(AH 2639 BK 2702) 0493/0000		0492/0000	LENGTH(AH 2675 BK 2701)

DIR: B TOTAL LEN: 29.630 MI. DIST: 02-7 SR: 22
 LEFT MUN: GRANVILLE T RIGHT MUN: GRANVILLE T

EMERGENCY CROSSOVER RD (CONN)	0483/2150		0482/2150	EMERGENCY CROSSOVER RD (CONN)
0 0 00000 0 00 0000+00 111397 FT LENGTH(AH 2702 BK 2648) 0483/0000 			111418 FT 0 0 00000 0 00 0000+00  0482/0000 LENGTH(AH 2701 BK 2652)	
0 0 00000 0 00 0000+00 108749 FT LENGTH(AH 2648 BK 2620) 0473/0000 			108766 FT 0 0 00000 0 00 0000+00  0472/0000 LENGTH(AH 2652 BK 2600)	
0 0 00000 0 00 0000+00 106129 FT LENGTH(AH 2620 BK 2748) 0463/0000 			106166 FT 0 0 00000 0 00 0000+00  0462/0000 LENGTH(AH 2600 BK 2745)	
SR 8012 SEG 510 SH (SR8012 SEG 0510/0000) 0453/1444			0452/1850 SR 8012 SEG 750 RAMP (SR8012 SEG 0750/1894)	
SR 8012 SEG 500 SH (SR8012 SEG 0500/1343) 0453/0802				
BMS EN 44/0022/0453/0000 0453/0111 0 0 00000 0 00 0000+00 103381 FT			0452/0112 BMS EN 44/0022/0452/0000 103421 FT 0 0 00000 0 00 0000+00	
SR 3002 BMSBG 44/0022/0453/0000 LENGTH(AH 2748 BK 1932) 0453/0000 			 0452/0000 BMSBG 44/0022/0452/0000 LENGTH(AH 2745 BK 1927)	
			SR 8012 SH 0442/1359 (SR8012 SEG 0010/0000)	
SIGN: 2 CHORD TRUSS BMSID 44/0022/0442/0246 0443/0246 0 0 00000 0 00 0000+00 101449 FT			101494 FT 0 0 00000 0 00 0000+00	

DIR: B TOTAL LEN: 29.630 MI. DIST: 02-7 SR: 22
 LEFT MUN: GRANVILLE T RIGHT MUN: GRANVILLE T

LENGTH(AH 1932 BK 1925) 0443/0000 5 0442/0000 LENGTH(AH 1927 BK 1946)

0 0 00000 0 00 0000+00 099524 FT 099548 FT 0 0 00000 0 00 0000+00
 NC VIETNAM VETERANS MEM HW NC VIETNAM VETERANS MEM HW
 MFC BEGIN = B MFC BEGIN = B
 LENGTH(AH 1925 BK 2225) 0433/0000 5 0432/0000 LENGTH(AH 1946 BK 2225)

CALDWELL HILL RD
 (T380) 0422/1470
 CALDWELL HILL RD
 (T380) 0422/1210

097299 FT

097323 FT 1 0 00033 0 03 0973+85
 5 0422/0000 LENGTH(AH 2225 BK 1413)

095886 FT

095910 FT 1 0 00033 0 03 0959+32
 5 0420/0000 LENGTH(AH 1413 BK 2483)

093403 FT

093427 FT 1 0 00033 0 03 0935+32
 5 0410/0000 LENGTH(AH 2483 BK 2529)

CALDWELL HILL RD
 (T380) 0400/2181

POE

(APRA) BLACKS HOME SALE
 BLACKS HOME SALES
 (PRDR) 0400/1439

HAWK DR
 (TWP) 0400/0427
 090874 FT

==

SUGAR TREE LN
 (TWP) 0400/0558

REDWOOD DR
 (TWP) 0390/1386

POI

090898 FT 1 0 00033 0 03 0909+79
 5 0400/0000 LENGTH(AH 2529 BK 2253)

0390/1386 (APRA) GRIFF BARNEY MGM

DIR: B TOTAL LEN: 29.630 MI. DIST: 02-7 SR: 22
 LEFT MUN: GRANVILLE T RIGHT MUN: GRANVILLE T

		==	0390/0633	ANTIQUE HILL (TWP)
			088645 FT	
1 0 00033 0 03 0887+26 088621 FT		==	5 0390/0000	LENGTH(AH 2253 BK 1710)
PENN ST (T793)	0390/0000			
		==	0380/0940	PRICE AV (TWP)
STRODES RUN RD (T710)	0380/0125	==	0380/0125	MIDDLE RD (T355)
	086911 FT		0380/0047	BMSEN 44/0022/0380/0000
			086935 FT	1 0 00033 0 03 0869+96
				STRODES RUN
				BMSBG 44/0022/0380/0000
				GRANVILLE
				OLIVER T
			5 0380/0000	LENGTH(AH 1710 BK 2154)
				CHESTNUT RIDGE RD
			0370/1667	(T802)
SPRUCE DR (PRDR)	0370/1034	==		
SPRUCE DR (PRDR)	0370/0448	==		
RED OAK DR (TWP)	0370/0017	==		
	084757 FT		084781 FT	1 0 00033 0 03 0848+25
			5 0370/0000	LENGTH(AH 2154 BK 2233)
JUDGE RD (TWP)	0360/0058	==		
	082524 FT		082548 FT	1 0 00033 0 03 0825+90
				VILLAGE: STRODES MILLS
				OLIVER RD
				(T706)
			5 0360/0000	LENGTH(AH 2233 BK 2286)
			0350/0621	MIMOSA LN (TWP)

DIR: B TOTAL LEN: 29.630 MI. DIST: 02-7 SR: 22
 LEFT MUN: OLIVER T RIGHT MUN: OLIVER T

080238 FT

080262 FT 1 0 00033 0 03 0803+04
 0350/0000 LENGTH(AH 2286 BK 2289)

077949 FT

077973 FT 1 0 00033 0 02 0780+21
 0340/0000 LENGTH(AH 2289 BK 2558)

075391 FT

075415 FT 1 0 00033 0 02 0754+63
 LOCKPORT RD
 (T711)
 0330/0000 LENGTH(AH 2558 BK 1899)
 0320/1806 BMSBN 44/0022/0320/1795
 1 0 00033 0 02 0753+55
 ABANDONED PROPERTIES RR
 0320/1795 BMSBG 44/0022/0320/1795
 0320/1661 BMSBN 44/0022/0320/1627
 1 0 00033 0 02 0751+78
 WAKEFIELD RUN
 0320/1627 BMSBG 44/0022/0320/1627

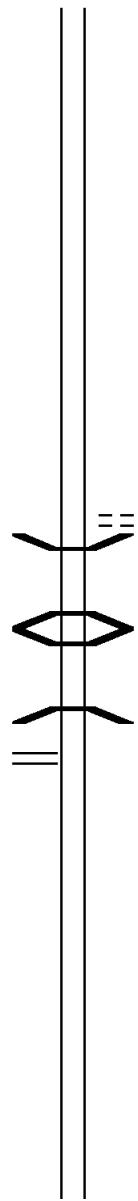
WAKEFIELD RD
 (SR3007 SEG 0010/0000) 0320/1569

073492 FT

073516 FT 1 0 00033 0 02 0735+52
 0320/0000 LENGTH(AH 1899 BK 2559)

070933 FT

070957 FT 1 0 00033 0 02 0710+02
 0310/0000 LENGTH(AH 2559 BK 2546)



068387 FT

068411 FT 1 0 00033 0 02 0684+42
 0300/0000 LENGTH(AH 2546 BK 2404)

065983 FT

066007 FT 1 0 00033 0 02 0660+24
 0290/0000 LENGTH(AH 2404 BK 2483)

063500 FT

063524 FT 1 0 00033 0 02 0635+27
 0280/0000 LENGTH(AH 2483 BK 2610)

060890 FT

0270/0409 WATER ST
 (T330)
 060914 FT 1 0 00033 0 02 0609+03
 TOWN RUN
 STRUCTURE LENGTH 16 FT
 BMSID 44/0022/0270/0000
 0270/0000 LENGTH(AH 2610 BK 1760)
 FURNACE RD
 (BORO)
 OLIVER
 MCVEYTOWN B
 HOLIDAY ST
 (BORO)
 JOHN ST
 (SR3014 SEG 0010/0000)

FURNACE RD (SR3009 SEG 0008/0000)
 HOLIDAY ST (TBC)
 JOHN ST (BORO)

0260/1624
 0260/1343
 0260/0874


0260/1624
 0260/1343
 0260/0874
 0260/0624
 0260/0387

UNNAMED AL
 (BORO)
 CRESSWELL ST
 (BORO)

DIR: B TOTAL LEN: 29.630 MI. DIST: 02-7 SR: 22
 LEFT MUN: MCVEYTOWN B RIGHT MUN: MCVEYTOWN B

Street Name	Stationing	Length (FT)	Notes
LUMBER ST (BORO)	0260/0134	059130	MCVEYTOWN OLIVER T
MARKET ST (T314)	0250/2191	0250/1880	MCVEYTOWN SOUTH RIVER RD (T329)
OLD STATE RD (T803)	0240/1111	054373	MCVEYTOWN MUSSER RUN
EVERGREEN RD (PRDR)	0230/0391	051603	MCVEYTOWN MUSSER RUN

DIR: B TOTAL LEN: 29.630 MI. DIST: 02-7 SR: 22
 LEFT MUN: OLIVER T RIGHT MUN: OLIVER T



048590 FT

048614 FT 1 0 00033 0 01 0485+08
 0220/0000 LENGTH(AH 3013 BK 2439)
 KNABLE CT
 0210/1962 (T336)

JACKS MOUNTAIN RD
 (SR4007 SEG 0010/0000) 0210/1706

TRIB MUSSER RUN
 STRUCTURE LENGTH 25 FT
 BMSID 44/0022/0210/1099

046151 FT

CUTTER RD
 (T316)
 0210/0134 1 0 00033 0 01 0460+69
 046175 FT LENGTH(AH 2439 BK 2375)
 0210/0000

043776 FT

043800 FT 1 0 00033 0 01 0436+94
 TRIB JUNIATA RIVER
 STRUCTURE LENGTH 13 FT
 BMSID 44/0022/0200/0000
 0200/0000 LENGTH(AH 2375 BK 2350)
 TWIN HOLLOW RD
 0190/1796 (PRDR)

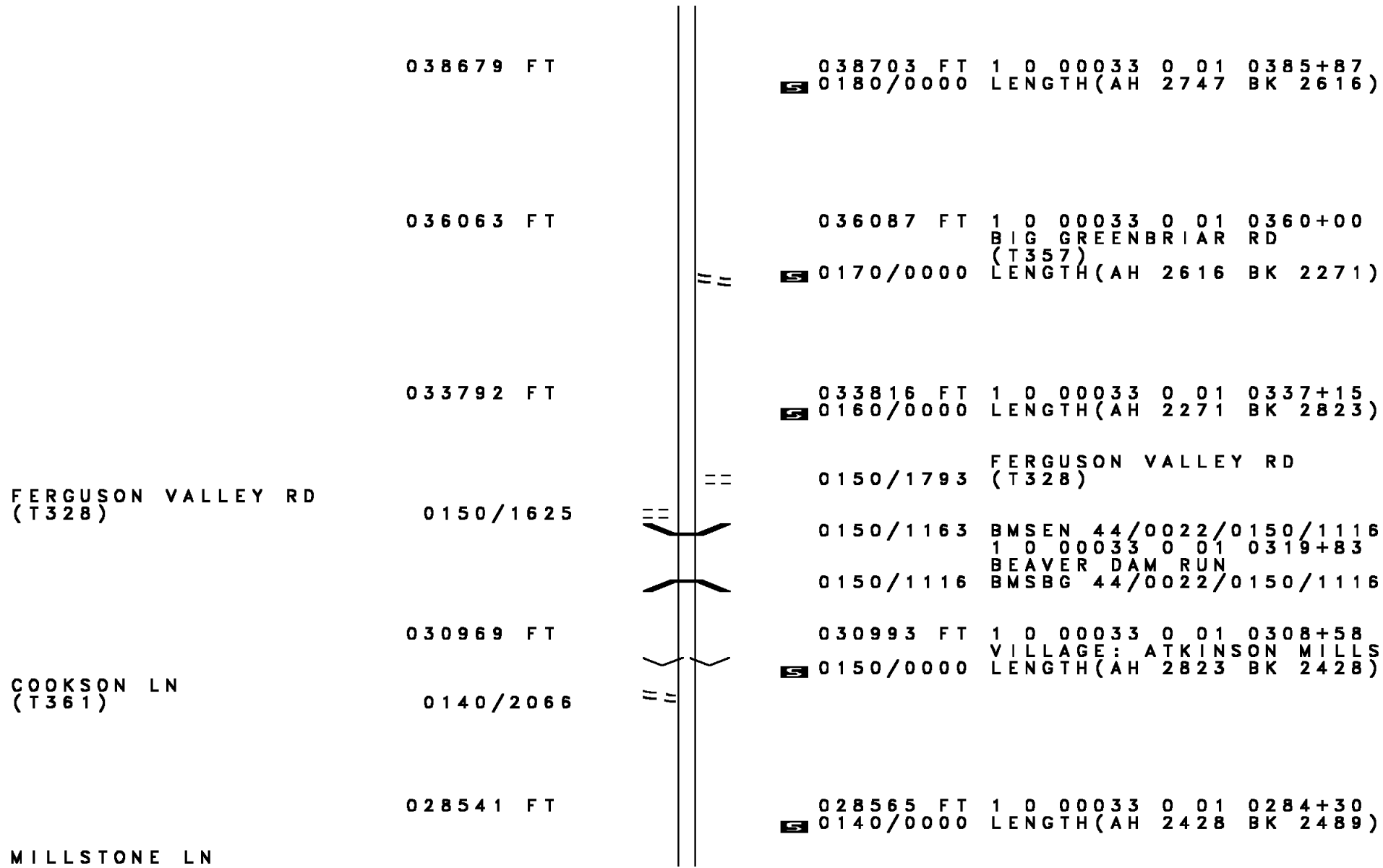
POE

(APRA) PADOT STOCKPILE
 PADOT STOCKPILE #08 RD
 (GOVT)
 TRIB JUNIATA RIVER
 STRUCTURE LENGTH 19 FT
 BMSID 44/0022/0190/0823

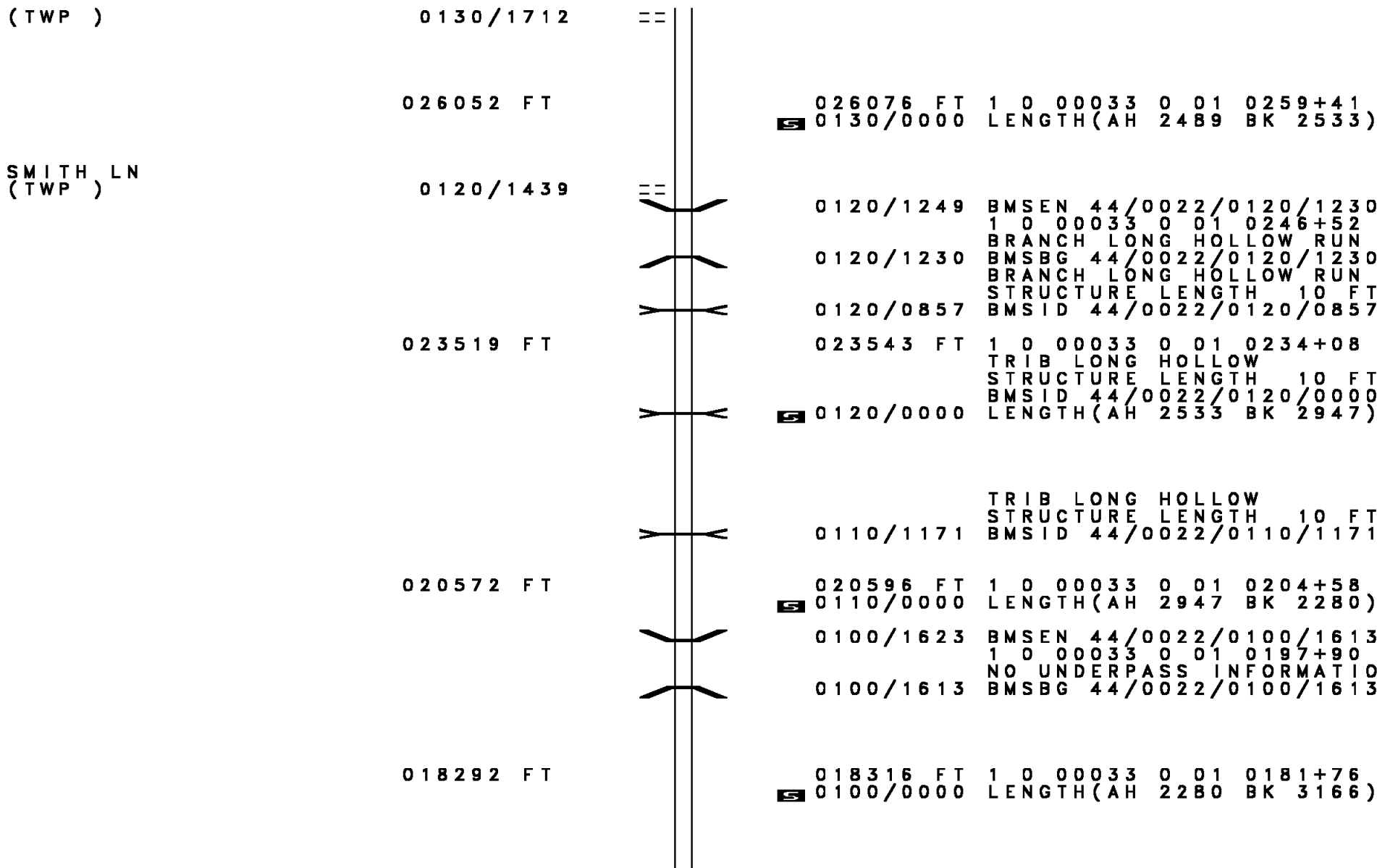
041426 FT

OLIVER
 WAYNE T
 FAIRVIEW RD
 (T327)
 0190/0131 1 0 00033 0 01 0413+44
 0190/0127 LENGTH(AH 2350 BK 2747)
 041450 FT
 0190/0000

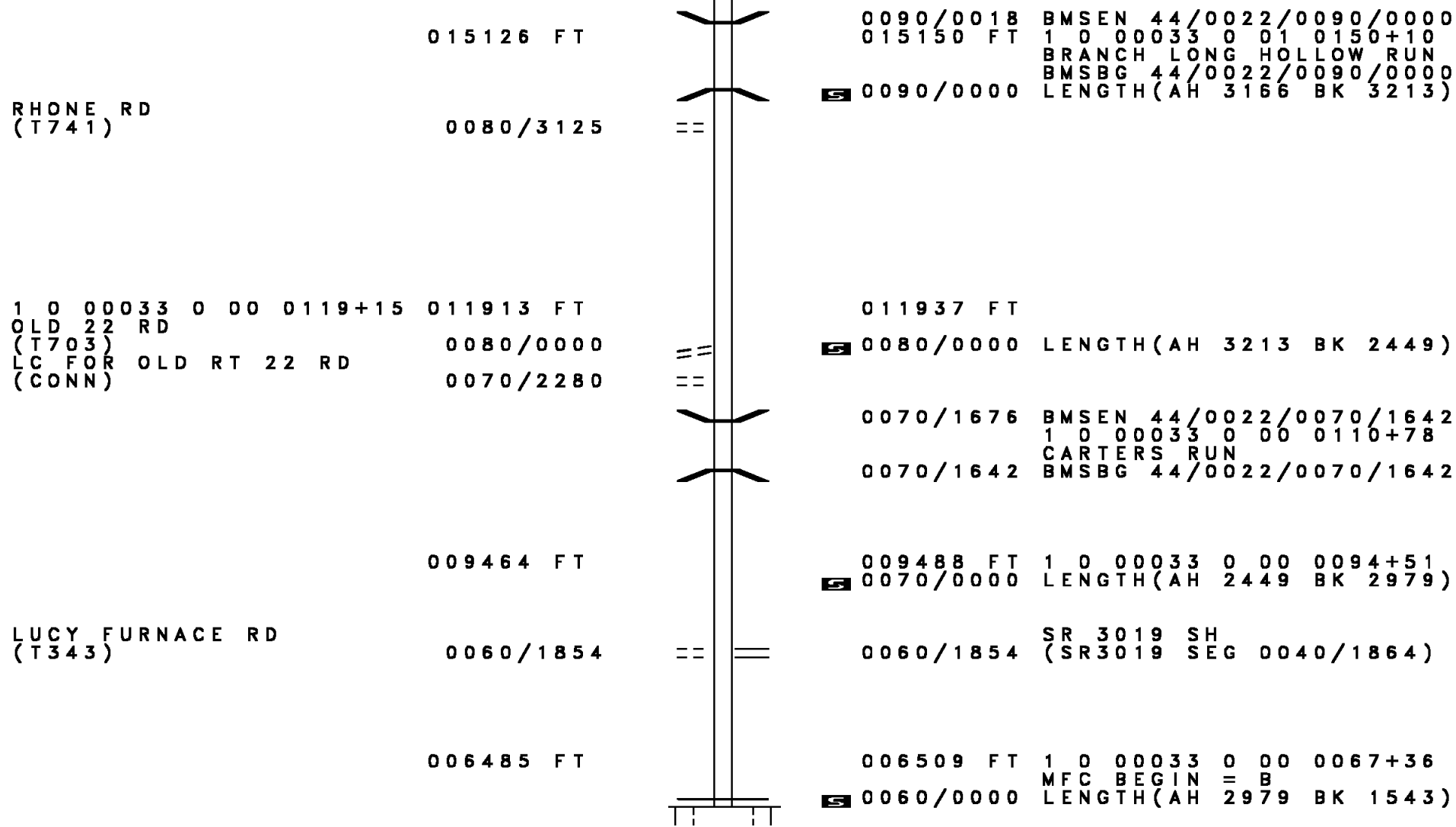
DIR: B TOTAL LEN: 29.630 MI. DIST: 02-7 SR: 22
 LEFT MUN: WAYNE T RIGHT MUN: WAYNE T



DIR: B TOTAL LEN: 29.630 MI. DIST: 02-7 SR: 22
 LEFT MUN: WAYNE T RIGHT MUN: WAYNE T



DIR: B TOTAL LEN: 29.630 MI. DIST: 02-7 SR: 22
 LEFT MUN: WAYNE T RIGHT MUN: WAYNE T



015126 FT

0090/0018 BMTEN 44/0022/0090/0000
 015150 FT 1 0 00033 0 01 0150+10
 BRANCH LONG HOLLOW RUN
 BMSBG 44/0022/0090/0000
 S 0090/0000 LENGTH(AH 3166 BK 3213)

RHONE RD
 (T741)

0080/3125

1 0 00033 0 00 0119+15 011913 FT
 OLD 22 RD
 (T703)
 LC FOR OLD RT 22 RD
 (CONN)
 0080/0000
 0070/2280

011937 FT
 S 0080/0000 LENGTH(AH 3213 BK 2449)

LUCY FURNACE RD
 (T343)

009464 FT

0070/1676 BMTEN 44/0022/0070/1642
 1 0 00033 0 00 0110+78
 CARTERS RUN
 0070/1642 BMSBG 44/0022/0070/1642

0060/1854

009488 FT 1 0 00033 0 00 0094+51
 S 0070/0000 LENGTH(AH 2449 BK 2979)
 0060/1854 SR 3019 SH
 (SR3019 SEG 0040/1864)

006485 FT

006509 FT 1 0 00033 0 00 0067+36
 MFC BEGIN = B
 S 0060/0000 LENGTH(AH 2979 BK 1543)

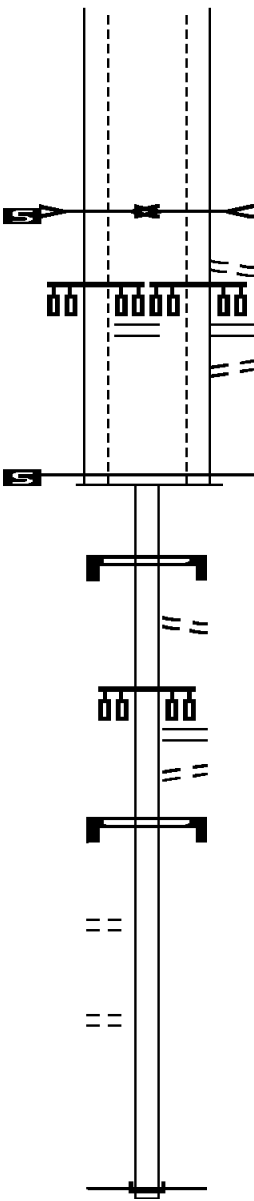
1 0 00033 0 00 0049+38 004979 FT
 CARTERS RUN
 STRUCTURE LENGTH 27 FT
 BMSID 44/0022/0040/0000
 LENGTH(AH 1506 BK 1106) 0041/0000

SR 0522 SH
 (SR0522 SEG 0012/0138) 0031/0838

1 0 00033 0 00 0026+27 003873 FT
 MFC BEGIN = B
 LENGTH(AH 1106 BK 1236) 0031/0000

LUCY FURNACE RD
 (T343) 0010/1645

OAK LN
 (T704) 0010/0522
 000000 FT



004966 FT 1 0 00033 0 00 0049+38
 CARTERS RUN
 STRUCTURE LENGTH 27 FT
 BMSID 44/0022/0040/0000
 LENGTH(AH 1543 BK 1093)
 FROM 0522/0012 SH
 (CONN)

SR 0522 SH
 (SR0522 SEG 0012/0138) 0030/0902
 0030/0840
 0030/0754 TO 0522/0012 SH
 (CONN)

003873 FT 1 0 00033 0 00 0026+27
 MFC BEGIN = B
 LENGTH(AH 1093 BK 1236) 0030/0000

0024/0184 SIGN STRUCTURE
 BMSID 44/0022/0031/0183
 FROM 0747/0010 SH
 (CONN)
 0024/0141 0 0 00000 0 00 0000+00
 002637 FT JEFFERSON ST
 (SR0747 SEG 0010/0138)

0024/0000 LENGTH(AH 1236 BK 0652)
 TO 0747/0010 SH
 (CONN)
 0020/0514 SIGN STRUCTURE
 BMSID 44/0022/0020/0178
 0020/0178 1 0 00033 0 00 0019+85
 001985 FT LENGTH(AH 0652 BK 1985)
 0020/0000

000000 FT 1 0 00033 0 00 0000+00
 NC WI WILLIAM PENN HW
 INTER-BK WILLIAM PENN HW
 (SR0022 SEG 0490/1303)
 MFC BEGIN = B
 BK-HUNTINGDON (31)
 0010/0000 LENGTH(AH 1985 BK 0000)