

Straight Line Diagram

(Including Drain Pipes)

**Potter
52**

January 2024

This document was produced by the Pennsylvania Department of Transportation (PENNDOT) as an internal management tool for State maintained highways and is not to be used for other purposes. The printed information was compiled from the Department's computerized Roadway Management System (RMS) and is subject to change without notice. Use of any or all of the printed information for purposes other than those intended by the Department may not satisfy other accuracy and completeness requirements and the Department does not warrant that such printed information is accurate or complete.



December 30, 2023

Pennsylvania State Roads - Straight Line Diagrams

Contained within this document are the 2024 Pennsylvania Straight Line Diagrams (SLDs) for State Routes by county within a particular PennDOT district. At the end of each year, PennDOT takes a snapshot of its current SLD database and creates PDF files from the SLD snapshot. The SLDs are a graphical representation of State Routes (SRs) that PennDOT maintains. The information shown on the SLD is generated from data found in PennDOT's Roadway Management System (RMS) database. The data from RMS is constantly being updated to match actual roadway inventory data found on Pennsylvania's state highways. PennDOT's SR system is explained briefly in this document along with symbol definitions for each type of roadway feature or attribute found on the SLD. This PDF version of the SLD contains an individual county list of all state roads found in that county. The SRs found on the list are linked to the actual pages that show the individual SLDs. To find an SLD for a particular road that you want, simply point to that road on the SR index list and click on it to jump to the beginning page of that SLD.

If you have any questions or comments concerning information found in this document, please contact Ty Reed, Chief, Roadway Inventory and Testing Unit, Asset Management Division, Bureau of Operations, by calling (717) 787-7294.

Additional information on state owned highways is available from your local PENNDOT Engineering District Office, RMS Unit, RMS Coordinator.

Straight Line Diagram Disclaimer: This document is for informational purposes only and may be viewed by anyone. No part of the information contained in this document may be altered or redistributed without prior written consent of PENNDOT. Straight Line Diagram information is provided "as is" without warranty of any kind, either expressed or implied. This information could include technical inaccuracies or errors of omission. Changes may be made periodically to the information herein.

Copyright © 2023 by the Commonwealth of Pennsylvania. All rights reserved.



Asset Management Division

Mission Statement

To protect and preserve Pennsylvania's infrastructure by providing meaningful, timely, and accurate pavement and roadway management, design, standards, strategies, inventory and condition, as well as fair, consistent and efficient application of Commonwealth laws and regulations.

CUSTOMER SERVICE RATING FORM

Straight Line Diagram (SLD) – Customer Service Rating

As means to improve customer service, we would like you to rate the product/ service you have received, by circling a “grade” from “A” (excellent) to “E” (fail).

A **B** **C** **D** **E**

If your rating is not an “A,” please let us know what we could do better.

Name and Organization (optional)

Thank You.

(Fold along line, and tape or staple together before mailing)

(Cut along dashed line)

Bureau of Operations
Asset Management Division – PennDOT Annex
907 Elmerton Avenue
Harrisburg, PA 17110
ATTN: Ty Reed

PENNSYLVANIA DEPARTMENT OF TRANSPORTATION
Bureau of Operations, Asset Management Division

Location Referencing System (LRS) – Definitions, Uses & Testing

The Department's LRS, implemented in 1987, is the mechanism to designate the State highway network, to define roadway lengths, locations, and route connectivity, and to serve as the basis for the collection, storage, and integration of roadway information.

An LRS key is a unique series of numbers that identifies the location of each point or feature along a State route. The fourteen digit number is an integral part of the Roadway Management System (RMS) where roadway data is stored. 07/4016/0100/0857 is an example of an LRS key, which identifies County (CO) = 07, State Route (SR) = 4016, Segment (SEG) = 0100, and Offset = 0857.

County (CO)

Each of Pennsylvania's sixty-seven counties is identified by a number.

Name	#	Name	#	Name	#	Name	#
Adams	1	Clinton	18	Lackawanna	35	Potter	52
Allegheny	2	Columbia	19	Lancaster	36	Schuylkill	53
Armstrong	3	Crawford	20	Lawrence	37	Snyder	54
Beaver	4	Cumberland	21	Lebanon	38	Somerset	55
Bedford	5	Dauphin	22	Lehigh	39	Sullivan	56
Berks	6	Delaware	23	Luzerne	40	Susquehanna	57
Blair	7	Elk	24	Lycoming	41	Tioga	58
Bradford	8	Erie	25	McKean	42	Union	59
Bucks	9	Fayette	26	Mercer	43	Venango	60
Butler	10	Forest	27	Mifflin	44	Warren	61
Cambria	11	Franklin	28	Monroe	45	Washington	62
Cameron	12	Fulton	29	Montgomery	46	Wayne	63
Carbon	13	Greene	30	Montour	47	Westmoreland	64
Centre	14	Huntingdon	31	Northampton	48	Wyoming	65
Chester	15	Indiana	32	Northumberland	49	York	66
Clarion	16	Jefferson	33	Perry	50	Philadelphia	67
Clearfield	17	Juniata	34	Pike	51		

State Route (SR)

State Routes (SR's) are identified by four-digit numbers. SR numbers are assigned as follows:

- | | |
|--|-----------|
| 1. Traffic Routes: Routes designated as Interstates, US or PA Routes | 0001-0999 |
| 2. Quadrant Routes (Non-Traffic Routes) | 1001-4999 |
| 3. Relocated Traffic Routes | 6000-6999 |
| 4. Turned Back, Abandoned, or Null Routes | 7000-7999 |
| 5. Interchanges | 8001-8999 |
| 6. WYE's | 9101-9199 |
| 7. Rest Areas | 9201-9299 |
| 8. Truck Escape Ramps | 9301-9399 |
| 9. Others | 9401-9499 |
| 10. Park and Rides | 9501-9599 |

Even/Odd Convention: Even numbers are typically given to SR's in the East/West direction, and odd numbers to SR's that run North/South. This convention applies to Interstate Routes (except those that are Beltways or Spurs), and Quadrant Routes. This convention may or may not apply to PA or US Traffic Routes.

Hierarchy: If two or more traffic routes occupy the same section of roadway, the SR number is based on the "higher" type route, according to the following hierarchy. If the traffic routes are the same hierarchy class, then the SR number is assigned the lower numbered traffic route (Figure 1).

1. Interstates
2. U.S. Routes
3. PA Routes
4. Quadrant Routes

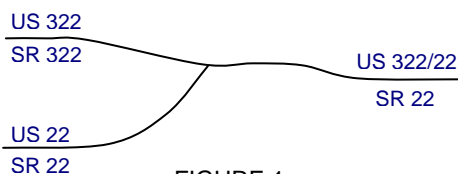


FIGURE 1

Other Numbering Conventions:

1. The first digit of a quadrant route is based on which quadrant of the county the route is located, as shown in the following diagram (Figure 2).
2. The last three digits of a Relocated Traffic Route are the same as the Traffic Route that was relocated.
3. Interchanges are numbered sequentially. Odd numbers are given to interchanges along SR's in the North/South direction; even numbers are given to interchanges along SR's in the East/West direction (Figure 3).
4. WYE's are given odd numbers if the connecting SR is odd numbered, and even numbers if the connecting SR is even numbered.
5. Rest Areas or Truck Escape Ramps are given odd numbers if they connect to the Southbound or Westbound side of an SR, and even numbers if they connect to the Northbound or Eastbound side.

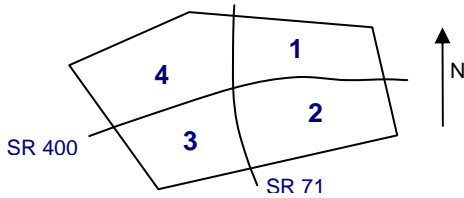


FIGURE 2

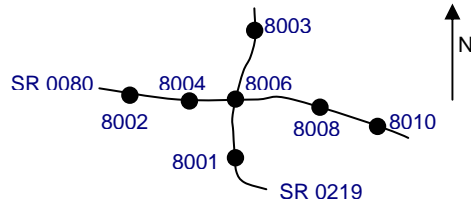


FIGURE 3

Segment (SEG)

State routes are divided into segments, which are approximately one-half mile long, and are identified by a four-digit number. Segment begin and end points are placed at physical features where possible. Segment numbers increase in the North or East direction, and typically by 10's (Figure 4). Segments are even numbered on undivided roadways, and in the Northbound or Eastbound direction of divided roadways. Segments are odd numbered in the Southbound or Westbound direction of divided roadways (Figure 5). Interstate segments are associated with the mile posts (Figure 6).

Undivided Roadways

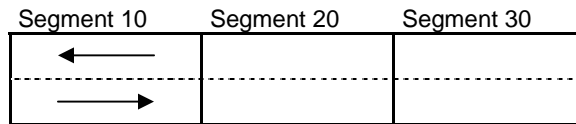


FIGURE 4

Divided Roadways

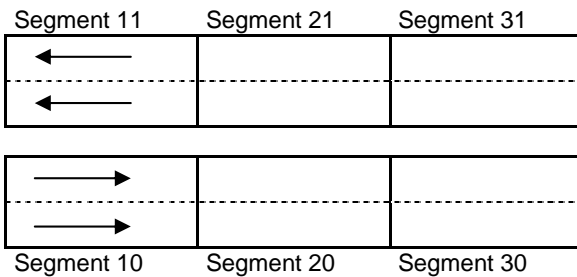


FIGURE 5

Interstate Roadways

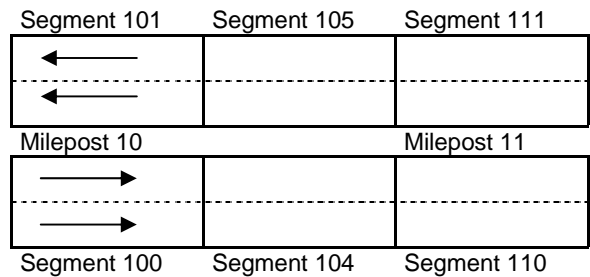


FIGURE 6

Turned Back, Abandoned, and Null Segments are given numbers in the range of 7000-7999. For two coinciding State routes, the route with "lower" hierarchy is "nulled."

Segment numbering restarts on Traffic Routes at County boundaries, except Interstates (Figure 7).

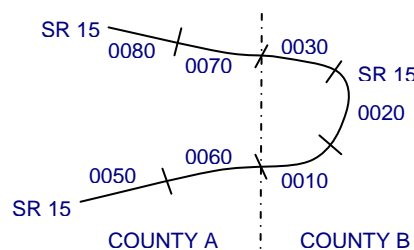


FIGURE 7

Offset

The offset, a subdivision of the segment, is the distance (in feet) from the beginning of the segment, expressed as a four-digit number. Offsets are measured in the increasing segment direction.

Segment Markers

Segment markers, which allow for easy identification of the LRS location on the State highway system, indicate the State route and segment number at the point that each segment is entered. If the beginning of a segment occurs at a physical feature, then the point of reference is at the physical feature and not the sign. At intersections, signs are used to identify beginning or ending State routes or segments.



Users of the LRS

Locations of all intersections, structures, and other points of interest are field verified and inventoried in the RMS. This information can be displayed on Straight Line Diagrams (SLD's) which can be viewed in the RMS, or hardcopy form. SLD books are refreshed and printed annually for distribution to the Department's District and County offices, as well as too many external entities.

A list of those within the Department that use the LRS to identify locations in the RMS and in the field includes personnel from the following organizations: Pavement Testing, County Maintenance, Traffic, Design, Surveys, Construction, Bridge, Permits, Crash Review, Planning and Programming, Posted & Bonded Roads, Tort Liability, and Emergency Management.

Users outside the Department include: County & Municipal governments, County 911, Planning Commissions, Federal Highway Administration, State & Local Police, Local Emergency Management, Delivery Services (UPS, Fed Ex, etc.), Fire Departments, Utility Companies, Contractors, and Consultants.

Without segment markers located in the field, all of these users would have to rely solely on the SLD, which would be extremely cumbersome at best and impossible for some.

Verification, QA & QC

In order to assure that LRS information is indicated properly in the RMS, on SLD's, and in the field, LRS Quality Assurance (QA) and Quality Commitment (QC) programs are performed each year. The Bureau of Operations, Asset Management Division, Roadway Inventory & Testing Unit (RITU) performs all Statewide QC testing. Field verification and QA is also performed by RITS, except in Engineering Districts 2-0, 11-0, and 12-0, where it is done "in-house." Each Engineering District is responsible for its own LRS completeness and maintenance with respect to the RMS.

Twenty percent of each county is field tested annually as part of the QA program, and five percent of each county is tested for the annual QC program. The goal of the QC program is to maintain at least 90% accuracy between the RMS and the actual field locations of highway features. Annual QC ratings are developed and reported to the Engineering Districts.









































Field testing is performed by two-person teams (a permanent employee that operates the test, and a temporary employee that drives the device) with the use of vans equipped with an on-board computer and a Data Measurement Subsystem. Testing is typically performed during the months of April through November.

Vehicle location and roadway features are displayed on the van's computer screen in SLD format, and the software accepts operator inputs verifying or modifying roadway feature locations, as well as comments. Though the system can function at greater speed, test speeds are typically less than 25 mph to ensure accuracy.

There are five categories of information that is verified and/or modified:

1. State Route Length
2. Segment Length
3. Roadway Geometry (lane count, pavement & shoulder types & widths)
4. Intersecting Feature Location (intersections & bridges)
5. Segment Marker Location

STRAIGHT LINE DIAGRAM (SLD) ANNUAL REFRESH ATTRIBUTE KEY PAGE 1 OF 2

 SEGMENT MARKER	 AHEAD LEFT INTER STATE OWNED	 RAILROAD CROSSING	 INTERSTATE MILEPOST
 TURNBACK	 AHEAD LEFT INTER NON-STATE	 RAILROAD OVER-PASS	 MFC BEGIN
 NULL	 AHEAD RIGHT INTE STATE OWNED	 OVER-PASS	 MUNICIPAL BOUNDARY
 UNDIVIDED HIGHWAY	 AHEAD RIGHT INTE NON-STATE	 BRIDGE END	 VILLAGE BEGIN
 PHYSICALLY DIVIDED	 BACK LEFT INTER STATE OWNED	 BRIDGE BEGIN	AH - LENGTH FORWARD TO NEXT SEGMENT BEGIN BK - LENGTH BACKWARD TO PREVIOUS SEGMENT BEGIN
 PAINT DIVIDED	 BACK LEFT INTER NON-STATE	 TUNNEL	
 INTERSECTION AHEAD	 BACK RIGHT INTER STATE OWNED	 SIGN STRUCTURE	MFC - MAINTENANCE FUNCTIONAL CLASS A = INTERSTATE EXPRESSWAY AND/OR PRINCIPLE ARTERIAL C = MINOR ARTERIAL D = COLLECTOR E = LOCAL ACCESS F = INTERCHANGE RAMP
 INTERSECTION BACK	 BACK RIGHT INTER NON-STATE	 P3 BRIDGE	
 REFERENCE AHEAD/BACK	 T-LEFT INTERSEC STATE OWNED	 RETAINING WALL	
 DIVIDED CONNECTOR	 T-LEFT INTERSEC NON-STATE	 BRIDGE/CULVERT UNDER FILL	NULL AND TURNBACK SEGMENTS ARE DISPLAYED IN THE DEPARTMENT'S ROADWAY MANAGEMENT SYSTEM (RMS) AS 100 FEET IN LENGTH. ACTUAL SEGMENT AND SECTION LENGTHS MAY VARY SIGNIFICANTLY
 CROSS INTERSEC STATE OWNED	 T-RIGHT INTERSEC STATE OWNED	 PIPE (STAMPP)	
 CROSS INTERSEC NON-STATE	 T-RIGHT INTERSEC NON-STATE	 ROTARY INTERSEC	

EXTRACT DATE: 12/18/2023 ROADWAY MANAGEMENT SYSTEM PAGE NUMBER: 375
PRINT DATE: 12/19/2023 SLD COUNTY/SR - ANNUAL PRINT COUNTY: POTTER
DIR: B TOTAL LEN: .000 MI. DIST: 02-6 SR: 9408
LEFT MUN: ULYSSES T RIGHT MUN: ULYSSES T

000100 FT



000100 FT
7010/0000 LENGTH(AH 1118 BK 0000)

EXTRACT DATE: 12/18/2023 ROADWAY MANAGEMENT SYSTEM PAGE NUMBER: 374
PRINT DATE: 12/19/2023 SLD COUNTY/SR - ANNUAL PRINT COUNTY: POTTER
DIR: B TOTAL LEN: .000 MI. DIST: 02-6 SR: 9406
LEFT MUN: ULYSSES T RIGHT MUN: ULYSSES T

000000 FT



000000 FT
7010/0000 LENGTH(AH 0327 BK 0000)

EXTRACT DATE: 12/18/2023 ROADWAY MANAGEMENT SYSTEM PAGE NUMBER: 373
PRINT DATE: 12/19/2023 SLD COUNTY/SR - ANNUAL PRINT COUNTY: POTTER
DIR: B TOTAL LEN: .000 MI. DIST: 02-6 SR: 9402
LEFT MUN: ULYSSES T RIGHT MUN: ULYSSES T

000000 FT

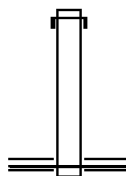


000000 FT
7402/0000 LENGTH(AH 0457 BK 0000)

EXTRACT DATE: 12/18/2023 ROADWAY MANAGEMENT SYSTEM PAGE NUMBER: 372
 PRINT DATE: 12/19/2023 SLD COUNTY/SR - ANNUAL PRINT COUNTY: POTTER
 DIR: B TOTAL LEN: .074 MI. DIST: 02-6 SR: 9201
 LEFT MUN: ULYSSES T RIGHT MUN: ULYSSES T

000391 FT

000000 FT



000391 FT
 INTER-AHD FOREST LAND ACCESS RD
 0010/0391 (GOVT)
 000000 FT 0 0 00000 0 00 0000+00
 NC ROADSIDE REST PL
 GRAND ARMY OF THE REPU
 (SR0006 SEG 0530/2052)
 MFC BEGIN = F
 0010/0000 LENGTH(AH 0391 BK 0000)

EXTRACT DATE: 12/18/2023 ROADWAY MANAGEMENT SYSTEM PAGE NUMBER: 371
PRINT DATE: 12/19/2023 SLD COUNTY/SR - ANNUAL PRINT COUNTY: POTTER
DIR: B TOTAL LEN: .000 MI. DIST: 02-6 SR: 9102
LEFT MUN: SWEDEN T RIGHT MUN: SWEDEN T

000000 FT



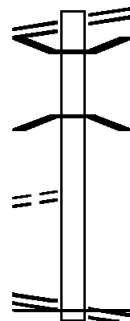
000000 FT
7010/0000 LENGTH(AH 0276 BK 0000)

EXTRACT DATE: 12/18/2023 ROADWAY MANAGEMENT SYSTEM PAGE NUMBER: 370
 PRINT DATE: 12/19/2023 SLD COUNTY/SR - ANNUAL PRINT COUNTY: POTTER
 DIR: B TOTAL LEN: .259 MI. DIST: 02-6 SR: 4031
 LEFT MUN: SWEDEN T RIGHT MUN: SWEDEN T

SWEDEN HILL RD 001366 FT
 (SR1001 SEG 0010/1098) 0010/1366

FOR SR 0006 AND SR 4031
 (CONN) 0010/0150

1 0 00266 1 00 0000+00 000000 FT
 GRAND ARMY OF THE REPU
 (SR0006 SEG 0370/3343) 0010/0000


















001366 FT SWEDEN HILL RD
 0010/1366 (SR1001 SEG 0010/1098)
 0010/0949 BMSSEN 52/4031/0010/0938
 1 0 00266 1 00 0009+54
 LYMAN CREEK
 0010/0938 BMSBG 52/4031/0010/0938

NC FAITH ST
 000000 FT GRAND ARMY OF THE REPU
 (SR0006 SEG 0370/3343)
 MFC BEGIN = E
 0010/0000 LENGTH(AH 1366 BK 0000)

EXTRACT DATE: 12/18/2023 ROADWAY MANAGEMENT SYSTEM PAGE NUMBER: 369
 PRINT DATE: 12/19/2023 SLD COUNTY/SR - ANNUAL PRINT COUNTY: POTTER
 DIR: B TOTAL LEN: .000 MI. DIST: 02-6 SR: 4029
 LEFT MUN: OSWAYO T RIGHT MUN: OSWAYO T

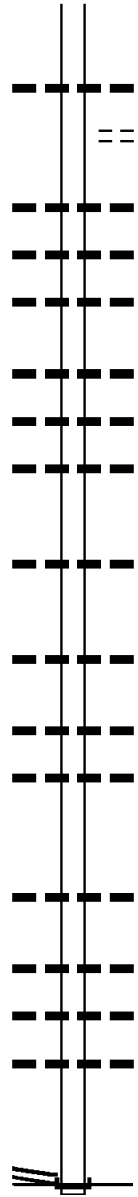
000000 FT		000000 FT	
000000 FT	█	7130/0000	LENGTH(AH 2129 BK 2741)
000000 FT	██	000000 FT	
000000 FT	███	7120/0000	LENGTH(AH 2741 BK 2434)
000000 FT	████	000000 FT	
000000 FT	█████	7110/0000	LENGTH(AH 2434 BK 2693)
000000 FT	██████	000000 FT	
000000 FT	███████	7100/0000	LENGTH(AH 2693 BK 2389)
000000 FT	████████	000000 FT	
000000 FT	█████████	7090/0000	LENGTH(AH 2389 BK 2366)
000000 FT	██████████	000000 FT	
000000 FT	███████████	7080/0000	LENGTH(AH 2366 BK 2428)
000000 FT	████████████	000000 FT	
000000 FT	█████████████	7070/0000	LENGTH(AH 2428 BK 3275)
000000 FT	██████████████	000000 FT	
000000 FT	███████████████	7060/0000	LENGTH(AH 3275 BK 1778)
000000 FT	████████████████	000000 FT	
000000 FT	█████████████████	7050/0000	LENGTH(AH 1778 BK 2010)
000000 FT	██████████████████	000000 FT	
000000 FT	███████████████████	7040/0000	LENGTH(AH 2010 BK 2617)
000000 FT	████████████████████	000000 FT	
000000 FT	█████████████████████	7030/0000	LENGTH(AH 2617 BK 2360)
000000 FT	██████████████████████	000000 FT	
000000 FT	███████████████████████	7020/0000	LENGTH(AH 2360 BK 1227)
000000 FT	████████████████████████	000000 FT	
	█████████████████████████	7010/0000	LENGTH(AH 1227 BK 0000)

EXTRACT DATE: 12/18/2023 ROADWAY MANAGEMENT SYSTEM PAGE NUMBER: 368
 PRINT DATE: 12/19/2023 SLD COUNTY/SR - ANNUAL PRINT COUNTY: POTTER
 DIR: B TOTAL LEN: 2.257 MI. DIST: 02-6 SR: 4027
 LEFT MUN: OSWAYO T RIGHT MUN: OSWAYO T

011915 FT		011915 FT	
011915 FT		7070/0000	LENGTH(AH 1345 BK 2790)
011915 FT		011915 FT	
		7060/0000	LENGTH(AH 2790 BK 2088)
		011915 FT	
		7052/0000	LENGTH(AH 2088 BK 0399)
		INTER-AHD	(TBK) SR4027 MCGINNIS R
		0050/0399	(T374)
011516 FT		011516 FT	2 0 52042 0 00 0115+08
		0050/0000	LENGTH(AH 0399 BK 2409)
		0040/2194	018 " DIA CIR PLASTIC
			LEN=0036 INSTALLED UNKN
		0040/1731	018 " DIA CIR PLASTIC
			LEN=0036 INSTALLED UNKN
		0040/1358	018 " DIA CIR PLASTIC
			LEN=0036 INSTALLED UNKN
		0040/0865	018 " DIA CIR PLASTIC
			LEN=0036 INSTALLED UNKN
			036 " DIA CIRC METAL
		0040/0108	LEN=0038 INSTALLED UNKN

DIR: B TOTAL LEN: 2.257 MI. DIST: 02-6 SR: 4027
 LEFT MUN: OSWAYO T RIGHT MUN: OSWAYO T

009107 FT



009107 FT	2 0 52042 0 00 0091+17
0040/0000	LENGTH(AH 2409 BK 3834)
0030/3452	018 "DIA CIR PLASTIC LEN=0050 INSTALLED 2016
0030/2901	G CRIPPEN RD (T383)
0030/2176	018 "DIA CIR PLASTIC LEN=0040 INSTALLED 2004
0030/1728	018 "DIA CIR PLASTIC LEN=0040 INSTALLED 2016
0030/1242	018 "DIA CIR PLASTIC LEN=0040 INSTALLED 2004
0030/0454	015 "DIA CIRC METAL LEN=0033 INSTALLED UNKN
0030/0275	042 "DIA CIRC METAL LEN=0040 INSTALLED UNKN
0030/0102	024 "DIA CIR PLASTIC LEN=0038 INSTALLED UNKN
005273 FT	2 0 52042 0 00 0052+77
0030/0000	LENGTH(AH 3834 BK 2889)
0020/2319	018 "DIA CIR PLASTIC LEN=0040 INSTALLED 2002
0020/1238	018 "DIA CIR PLASTIC LEN=0036 INSTALLED UNKN
0020/0590	018 "DIA CIR PLASTIC LEN=0036 INSTALLED 1999
0020/0123	018 "DIA CIR PLASTIC LEN=0032 INSTALLED 2018
002384 FT	2 0 52042 0 00 0024+06
0020/0000	LENGTH(AH 2889 BK 2384)
0010/1621	024 "DIA CIR PLASTIC LEN=0040 INSTALLED 2002
0010/0946	018 "DIA CIR PLASTIC LEN=0040 INSTALLED 2006
0010/0686	018 "DIA CIR PLASTIC LEN=0029 INSTALLED 2018
0010/0408	018 "DIA CIR PLASTIC LEN=0032 INSTALLED 2018
INTER-BK OR BREZZIE HOLLOW RD	NC OR BREZZIE HOLLOW RD
000000 FT	(SR4025 SEG 0070/0000)
0010/0000	MFC BEGIN = E LENGTH(AH 2384 BK 0000)

2 0 52042 0 00 0000+00 000000 FT
 BREZZIE HOLLOW RD
 (SR4025 SEG 0070/0000) 0010/0000

EXTRACT DATE: 12/18/2023 ROADWAY MANAGEMENT SYSTEM PAGE NUMBER: 366
 PRINT DATE: 12/19/2023 SLD COUNTY/SR - ANNUAL PRINT COUNTY: POTTER
 DIR: B TOTAL LEN: .017 MI. DIST: 02-6 SR: 4026
 LEFT MUN: ROULETTE T RIGHT MUN: ROULETTE T

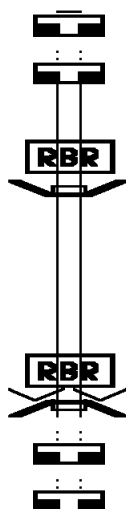
000088 FT

000088 FT

000000 FT

000000 FT

000000 FT



000088 FT

7030/0000 LENGTH(AH 2451 BK 0579)

000088 FT

7024/0000 LENGTH(AH 0579 BK 0088)

INTER-AHD BMS EN 52/4026/0022/0001

0022/0088 MAIN ST

000000 FT (T404)

2 0 52063 0 00 0052+80

P3

VILLAGE: ROULETTE

NC MA IN ST

INTER-BK MAIN ST

(T404)

FISHING CREEK

5 0022/0000

BMSBG 52/4026/0022/0001

000000 FT

LENGTH(AH 0088 BK 2445)

7020/0000

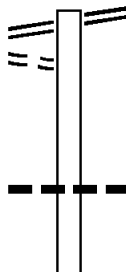
LENGTH(AH 2445 BK 2850)

000000 FT

7010/0000 LENGTH(AH 2850 BK 0000)

EXTRACT DATE: 12/18/2023 ROADWAY MANAGEMENT SYSTEM PAGE NUMBER: 365
 PRINT DATE: 12/19/2023 SLD COUNTY/SR - ANNUAL PRINT COUNTY: POTTER
 DIR: B TOTAL LEN: 3.958 MI. DIST: 02-6 SR: 4025
 LEFT MUN: OSWAYO T RIGHT MUN: OSWAYO T

ELEVEN MILE RD 020897 FT
 (SR4023 SEG 0170/0831) 0090/3947
 FOR SR 4023 AND 4025 0090/3855
 (CONN)



020897 FT ELEVEN MILE RD
 0090/3947 (SR4023 SEG 0170/0831)

0090/2640 01B "DIA CIRC METAL
 LEN=0040 INSTALLED UNKN

DIR: B TOTAL LEN: 3.958 MI. DIST: 02-6 SR: 4025
 LEFT MUN: OSWAYO T RIGHT MUN: OSWAYO T

Stationing	Material	Length	Notes
016950 FT	0090/0482	018" DIA	CIR PLASTIC
	016950 FT	LEN=0027	INSTALLED UNKN
	0090/0000	2 0 52022	0 01 0169+96
	0080/0677	LENTH(AH 3947 BK 0765)	018" DIA CIRC METAL
016185 FT	0080/0677	LEN=0036	INSTALLED UNKN
	016185 FT	2 0 52022	0 01 0146+18
	0080/0000	LENTH(AH 0765 BK 3775)	024" DIA CIRC METAL
	0070/3017	LEN=0036	INSTALLED UNKN
	0070/2453	018" DIA	CIR PLASTIC
	0070/1745	LEN=0035	INSTALLED UNKN
	0070/1487	024" DIA	CIRC METAL
	0070/0690	LEN=0063	INSTALLED UNKN
	0070/0413	024" DIA	CIR PLASTIC
012410 FT	0070/0413	LEN=0040	INSTALLED 2017
	012410 FT	2 0 52022	0 01 0124+56
	0070/0000	ORE BED RUN RD	(SR4027 SEG 0010/0000)
	0060/3465	LENTH(AH 3775 BK 3934)	018" DIA CIRC METAL
	0060/2953	LEN=0037	INSTALLED UNKN
	0060/1886	030" DIA	CIRC METAL
	0060/1503	LEN=0033	INSTALLED UNKN
	0060/0910	018" DIA	CIR PLASTIC
	0060/0317	LEN=0029	INSTALLED UNKN
008476 FT	0060/0317	018" DIA	CIR PLASTIC
	008476 FT	LEN=0040	INSTALLED UNKN
	0060/0000	018" DIA	CIRC METAL
	0050/1603	LEN=0045	INSTALLED UNKN
	0050/1603	018" DIA	CIR PLASTIC
	0050/1603	LEN=0040	INSTALLED 2003
	0050/1603	2 0 52022	0 01 0085+22
	0050/1603	LENTH(AH 3934 BK 2000)	020"H 28"W ELLIP METAL
	0050/1603	LEN=0037	INSTALLED UNKN

	0050/0815	013"H 17"W ELLIP METAL LEN=0035 INSTALLED UNKN
	0050/0269	018"DIA CIRC METAL LEN=0031 INSTALLED UNKN
006476 FT	006476 FT	2 0 52022 0 01 0064+81
	0050/0000	LENGTH(AH 2000 BK 3090) 018"DIA CIR PLASTIC
	0040/2947	LEN=0030 INSTALLED 2011
	0040/1589	015"DIA CIRC METAL LEN=0039 INSTALLED UNKN
003386 FT	003386 FT	2 0 52022 0 01 0033+91
	0040/0000	LENGTH(AH 3090 BK 0422) BMSBN 52/4025/0030/0000
002964 FT	0030/0033	BRIDGE POSTED (TONS)
	002964 FT	2 0 52022 0 01 0030+02
		SGL 17 COMB 24
		BRIZZIE HOLLOW RUN
	0030/0000	BMSBG 52/4025/0030/0000
002492 FT	002492 FT	LENGTH(AH 0422 BK 0472)
	0020/0000	2 0 52022 0 01 0024+94
		LENGTH(AH 0472 BK 2492)
	0010/2417	018"DIA CIRC CONCR LEN=0032 INSTALLED UNKN
	0010/2059	018"DIA CIRC CONCR LEN=0044 INSTALLED UNKN
	0010/1723	018"DIA CIRC CONCR LEN=0057 INSTALLED UNKN
	0010/1699	HEMLOCK HOLLOW RD (T381)
	0010/0911	BMSBN 52/4025/0010/0884 2 0 52022 0 00 0008+83
	0010/0884	HEMLOCK HOLLOW RUN BMSBG 52/4025/0010/0884
	0010/0060	030"H 60"W ELLIP CONC LEN=0068 INSTALLED 2007
000000 FT	000000 FT	2 0 52022 0 00 0000+00
		NC BR IZZIE HOLLOW RD OSWAYO RD (SR0244 SEG 0080/0653) MFC BEGIN = E
	0010/0000	LENGTH(AH 2492 BK 0000)

EXTRACT DATE: 12/18/2023 ROADWAY MANAGEMENT SYSTEM PAGE NUMBER: 362
PRINT DATE: 12/19/2023 SLD COUNTY/SR - ANNUAL PRINT COUNTY: POTTER
DIR: B TOTAL LEN: .000 MI. DIST: 02-6 SR: 4024
LEFT MUN: OSWAYO T RIGHT MUN: OSWAYO T

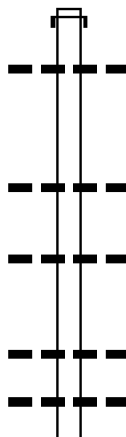
000000 FT



000000 FT
7010/0000 LENGTH(AH 2601 BK 0000)

EXTRACT DATE: 12/18/2023 ROADWAY MANAGEMENT SYSTEM PAGE NUMBER: 361
 PRINT DATE: 12/19/2023 SLD COUNTY/SR - ANNUAL PRINT COUNTY: POTTER
 DIR: B TOTAL LEN: 9.590 MI. DIST: 02-6 SR: 4023
 LEFT MUN: OSWAYO T RIGHT MUN: OSWAYO T

050633 FT



050633 FT
 INTER-AHD NEW YORK STATE LINE
 0200/2696 (STBD)
 0200/2375 029"H 42"W ELLIP METAL
 LEN=0050 INSTALLED UNKN

0200/0960 018 " DIA CIR PLASTIC
 LEN=0036 INSTALLED UNKN

047937 FT

0200/0300 015"H 21"W ELLIP METAL
 047937 FT 1 0 00491 0 00 0478+95

0200/0000 018 " DIA CIRC METAL
 LEN=0036 INSTALLED UNKN
 LENGTH(AH 2696 BK 2553)
 018 " DIA CIR PLASTIC
 0190/2256 LEN=0030 INSTALLED 2008
 015 " DIA CIRC METAL

DIR: B TOTAL LEN: 9.590 MI. DIST: 02-6 SR: 4023
 LEFT MUN: OSWAYO T RIGHT MUN: OSWAYO T

BUTTER CREEK RD
 (T371)

045384 FT

0180/1188

042981 FT

040349 FT

---	0190/1838	LEN=0040	INSTALLED	UNKN
---	0190/1763	LEN=0040	INSTALLED	UNKN
---	0190/1374	LEN=0040	INSTALLED	UNKN
---	0190/0880	LEN=0040	INSTALLED	UNKN
---	0190/0271	LEN=0040	INSTALLED	UNKN
---	045384 FT	1 0 00491 0 00 0453+45		
---	0190/0000	LENGTH(AH 2553 BK 2403)		
---	0180/1807	LEN=0040	INSTALLED	UNKN
---	0180/1213	LEN=0048	INSTALLED	2006
==	0180/1188	(SR4016 SEG 0010/0000)		
---	0180/0960	LEN=0042	INSTALLED	UNKN
---	0180/0780	LEN=0030	INSTALLED	UNKN
---	042981 FT	1 0 00491 0 00 0429+45		
---	0180/0000	LENGTH(AH 2403 BK 2632)		
---	0170/2089	LEN=0037	INSTALLED	UNKN
---	0170/1507	LEN=0036	INSTALLED	UNKN
---	0170/1304	LEN=0030	INSTALLED	2008
---	0170/0843	LEN=0050	INSTALLED	2013
---	0170/0831	(SR4025 SEG 0090/3947)		
---	0170/0723	(CONN)		
---	0170/0322	LEN=0040	INSTALLED	2004
---	0170/0124	LEN=0040	INSTALLED	2013
---	040349 FT	1 0 00491 0 00 0403+16		
---	0170/0000	LENGTH(AH 2632 BK 2439)		
---	0160/1794	LEN=0036	INSTALLED	UNKN
---	0160/1638	LEN=0036	INSTALLED	UNKN

DIR: B TOTAL LEN: 9.590 MI. DIST: 02-6 SR: 4023
 LEFT MUN: OSWAYO T RIGHT MUN: OSWAYO T

Stationing	Material	Quantity	Notes
037910 FT	0160/0526	1	015 " DIA CIRC METAL
	037910 FT	0	LEN=0036 INSTALLED UNKN
	0180/0000	1	018 " DIA CIR PLASTIC
		0	LEN=0040 INSTALLED 2013
		0	LENGTH(AH 2439 BK 2419)
	0150/1766	1	013"H 17"W ELLIP METAL
		0	LEN=0033 INSTALLED UNKN
	0150/1118	1	015 " DIA CIRC METAL
		0	LEN=0036 INSTALLED UNKN
035491 FT	035491 FT	1	018 " DIA CIR PLASTIC
		0	LEN=0040 INSTALLED 2013
		0	LENGTH(AH 2419 BK 2523)
	0140/1851	1	018 " DIA CIR PLASTIC
		0	LEN=0040 INSTALLED 2013
	0140/1502	1	030 " DIA CIRC METAL
		0	LEN=0040 INSTALLED UNKN
	0140/1409	1	018 " DIA CIR PLASTIC
		0	LEN=0040 INSTALLED 2013
	0140/0854	1	018 " DIA CIR PLASTIC
		0	LEN=0040 INSTALLED 2013
	0140/0562	1	018 " DIA CIR PLASTIC
		0	LEN=0030 INSTALLED 2006
032968 FT	032968 FT	1	018 " DIA CIR PLASTIC
		0	LEN=0040 INSTALLED 2013
		0	LENGTH(AH 2523 BK 2423)
	0130/1123	1	024 " DIA CIR PLASTIC
		0	LEN=0040 INSTALLED 2007
	0130/0880	1	018 " DIA CIR PLASTIC
		0	LEN=0032 INSTALLED 2004
	0130/0526	1	018 " DIA CIR PLASTIC
		0	LEN=0030 INSTALLED 2015
030545 FT	030545 FT	1	048"H 00"W MULT METAL
		0	LEN=0036 INSTALLED 1997
		0	LENGTH(AH 2423 BK 2497)
	0120/1857	1	048"H 00"W MULT PLSTIC
		0	LEN=0040 INSTALLED 1999

DIR: B TOTAL LEN: 9.590 MI. DIST: 02-6 SR: 4023
 LEFT MUN: OSWAYO T RIGHT MUN: OSWAYO T

Stationing	Structure	Material	Length	Notes
028048 FT	0120/0826	048" DIA CIR PLASTIC	LEN=0030	INSTALLED UNKN
	0120/0533	PINNEO HILL RD		(T385)
	0120/0111	018" DIA CIR PLASTIC	LEN=0040	INSTALLED 2006
	028048 FT	1 0 00491 0 00	0280+00	
	0120/0000	5	LENGTH(AH 2497 BK 2586)	
	0110/1869	BMS EN 52/4023/0110/1841	1 0 00491 0 00	0272+63
	0110/1842	ELEVEN MILE CREEK	BMSBG 52/4023/0110/1841	
	0110/1789	015" DIA CIRC METAL	LEN=0030	INSTALLED UNKN
	0110/1556	015" DIA CIRC METAL	LEN=0030	INSTALLED UNKN
	0110/1406	TRIBUTARY ELEVENMILE CR	STRUCTURE LENGTH 15 FT	BMSID 52/4023/0110/1406
HEALY RD (T380)	0110/1214			
025462 FT	025462 FT	1 0 00491 0 00	0254+23	
	0110/0000	5	020"H 28"W ELLIP METAL	LEN=0030 INSTALLED UNKN
	0100/2076	048" DIA CIR PLASTIC	LEN=0040	INSTALLED 2021
	0100/1314	018" DIA CIR PLASTIC	LEN=0025	INSTALLED UNKN
	0100/1014	015" DIA CIR PLASTIC	LEN=0040	INSTALLED UNKN
023152 FT	023152 FT	1 0 00491 0 00	0231+13	
	0100/0000	5	018" DIA CIR PLASTIC	LEN=0040 INSTALLED 2013
	0090/1986	018" DIA CIR PLASTIC	LEN=0040	INSTALLED 2013
	0090/1169	018" DIA CIR PLASTIC	LEN=0030	INSTALLED 2010
		018" DIA CIR PLASTIC		

DIR: B TOTAL LEN: 9.590 MI. DIST: 02-6 SR: 4023
 LEFT MUN: OSWAYO T RIGHT MUN: OSWAYO T

Stationing	Notes	Item	Length	Material	Year
020515 FT	-	0090/0752	LEN=0040	INSTALLED 2013	
			018 " DIA	CIR PLASTIC	
		0090/0157	LEN=0037	INSTALLED 2003	
		020515 FT	1 0 00491 0 00 0204+82		
017951 FT	-	0080/1417	LEN=0040	INSTALLED UNKN	
			024 " DIA	CIR PLASTIC	
		0080/1079	LEN=0040	INSTALLED 2014	
			018 " DIA	CIR PLASTIC	
017951 FT	-	0080/0802	LEN=0040	INSTALLED 2014	
			015 " DIA	CIRC METAL	
		0080/0150	LEN=0040	INSTALLED UNKN	
		0080/0021	BMSSEN 52/4023/0080/0000		
0070/2914	=	017951 FT	1 0 00491 0 00 0179+22		
			BIG HOLLOW RUN		
			BMSBG 52/4023/0080/0000		
		0080/0000	LENGTH(AH 2564 BK 3085)		
014866 FT	-	0070/2756	LEN=0036	INSTALLED UNKN	
			018 " DIA	CIR PLASTIC	
		0070/1776	LEN=0040	INSTALLED 2007	
			TURKEY PATH RD		
014866 FT	=	0070/1744	(T376)		
			018 " DIA	CIR PLASTIC	
		0070/1702	LEN=0042	INSTALLED 2007	
			018 " DIA	CIR PLASTIC	
014866 FT	-	0070/0955	LEN=0040	INSTALLED 2014	
			018 " DIA	CIR PLASTIC	
		0070/0807	LEN=0040	INSTALLED 2014	
			024 " DIA	CIR PLASTIC	
014866 FT	-	0070/0143	LEN=0040	INSTALLED 2014	
		014866 FT	1 0 00491 0 00 0148+30		
		0070/0000	LENGTH(AH 3085 BK 2539)		
			018 " DIA	CIR PLASTIC	
014866 FT	-	0060/2509	LEN=0040	INSTALLED 2014	
			018 " DIA	CIR PLASTIC	
		0060/2327	LEN=0040	INSTALLED 2014	
			018 " DIA	CIR PLASTIC	
014866 FT	-	0060/1997	LEN=0040	INSTALLED 2014	
			018 " DIA	CIR PLASTIC	

DIR: B TOTAL LEN: 9.590 MI. DIST: 02-6 SR: 4023
 LEFT MUN: OSWAYO T RIGHT MUN: OSWAYO T

Stationing	Description	Material	Length	Notes
012327 FT	0060/0423	018" DIA CIR PLASTIC	LEN=0040	INSTALLED 2013
	012327 FT	10 00491 0 00 0123+22		
	0060/0000	024" DIA CIR PLASTIC	LEN=0040	INSTALLED 2014
	0050/2304	LENGTH(AH 2539 BK 2375)		
	0050/1975	018" DIA CIR PLASTIC	LEN=0060	INSTALLED 2013
	0050/1769	018" DIA CIR PLASTIC	LEN=0040	INSTALLED 2013
	0050/1516	018" DIA CIR PLASTIC	LEN=0040	INSTALLED 2014
DODGE RD (SR4014 SEG 0110/2657)	0050/1398	042"H 60"W ELLIP METAL	LEN=0040	INSTALLED UNKN
	0050/1163	018" DIA CIR PLASTIC	LEN=0040	INSTALLED 2015
	0050/0717	OSWAYO		
	0050/0407	SHARON T		
	0050/0385	018" DIA CIR PLASTIC	LEN=0040	INSTALLED 2015
	0050/0162	024" DIA CIR PLASTIC	LEN=0040	INSTALLED 2014
009952 FT	009952 FT	10 00491 0 00 0099+70		
	0050/0000	LENGTH(AH 2375 BK 2587)		
	0040/2563	030" DIA CIR PLASTIC	LEN=0040	INSTALLED 2016
	0040/2248	024" DIA CIR PLASTIC	LEN=0040	INSTALLED 2015
	0040/1791	024" DIA CIR PLASTIC	LEN=0040	INSTALLED 2015
	0040/1070	024" DIA CIR PLASTIC	LEN=0040	INSTALLED 2015
10 00491 0 00 0074+06	007365 FT			
BICKLEMANS RD (T329)	0040/0000			
	0040/0000	LENGTH(AH 2587 BK 2313)		
	0030/2244	038"H 57"W ELLIP METAL	LEN=0040	INSTALLED 2006
		030" DIA CIR PLASTIC		

DIR: B TOTAL LEN: 9.590 MI. DIST: 02-6 SR: 4023
 LEFT MUN: SHARON T RIGHT MUN: SHARON T

Stationing	Description	Material	Length	Year
0030/1214	LEN=0040	030" DIA CIR PLASTIC	0040	2015
0030/0618	LEN=0040	INSTALLED	0040	2016
005052 FT	005052 FT	1 0 00491 0 00 0050+79		
0030/0000	LEN=0040	024" DIA CIR PLASTIC	0040	2015
	LENGTH(AH	2313 BK 2702)		
0020/2084	LEN=0040	018" DIA CIR PLASTIC	0040	2009
0020/1928	LEN=0040	024" DIA CIR PLASTIC	0040	2014
0020/1522	LEN=0045	018" DIA CIR PLASTIC	0045	2004
0020/1234	LEN=0045	018" DIA CIR PLASTIC	0045	2004
0020/0948	LEN=0045	018" DIA CIR PLASTIC	0045	2004
0020/0750	LEN=0045	018" DIA CIR PLASTIC	0045	2004
0020/0343	LEN=0040	015" DIA CIR PLASTIC	0040	UNKN
002350 FT	002350 FT	1 0 00491 0 00 0023+64		
0020/0000	LEN=0040	018" DIA CIR PLASTIC	0040	2015
	LENGTH(AH	2702 BK 2350)		
0010/2248	LEN=0040	018" DIA CIR PLASTIC	0040	2015
0010/1941	LEN=0040	INSTALLED	0040	2016
0010/1874	(CONN)	LC TO/FROM HERRINGTOWN		
0010/1786	(T363)	HERRINGTOWN RD		
0010/1591	LEN=0040	018" DIA CIR PLASTIC	0040	2016
0010/1135	(CONN)	LC TO/FROM HYDES RD		
0010/0798	(T512)	HYDES RD		
0010/0420	LEN=0040	018" DIA CIR PLASTIC	0040	2016
000000 FT	000000 FT	1 0 00491 0 00 0000+00		
	VILLAGE:	NEW MILLPORT		
	COUDERSPORT PK	(SR0044 SEG 0980/0000)		
	NC EL	EVEN MILE RD		
	MFC BEGIN = D			
0010/0000	LEN=0040	LENGTH(AH 2350 BK 0000)	0040	0000

COUDERSPORT PK (SR0044 SEG 0980/0000) 0010/0000

EXTRACT DATE: 12/18/2023 ROADWAY MANAGEMENT SYSTEM PAGE NUMBER: 354
PRINT DATE: 12/19/2023 SLD COUNTY/SR - ANNUAL PRINT COUNTY: POTTER
DIR: B TOTAL LEN: .000 MI. DIST: 02-6 SR: 4022
LEFT MUN: SHARON T RIGHT MUN: SHARON T

000000 FT



000000 FT
7010/0000 LENGTH(AH 0716 BK 0000)

EXTRACT DATE: 12/18/2023 ROADWAY MANAGEMENT SYSTEM PAGE NUMBER: 353
PRINT DATE: 12/19/2023 SLD COUNTY/SR - ANNUAL PRINT COUNTY: POTTER
DIR: B TOTAL LEN: 4.503 MI. DIST: 02-6 SR: 4021
LEFT MUN: SHARON T RIGHT MUN: SHARON T

023778 FT



023778 FT
INTER-AHD NEW YORK STATE LINE
0090/2837 (STBD)

DIR: B TOTAL LEN: 4.503 MI. DIST: 02-6 SR: 4021
 LEFT MUN: SHARON T RIGHT MUN: SHARON T

Stationing	Notes	Item Description	Material	Year
020941 FT		0090/2648	036" DIA CIR PLASTIC LEN=0050	2012
		0090/1884	024" DIA CIR PLASTIC LEN=0040	2010
		0090/1700	018" DIA CIR PLASTIC LEN=0033	INSTALLED UNKN
		0090/1029	018" DIA CIR PLASTIC LEN=0040	2011
		0090/0688	018" DIA CIR PLASTIC LEN=0040	2011
		0090/0170	018" DIA CIR PLASTIC LEN=0040	2011
		020941 FT	2 0 52014 0 00 0209+52	
		0090/0000	018" DIA CIR PLASTIC LEN=0040	2011
		0080/1892	018" DIA CIR PLASTIC LEN=0040	2011
			LENGTH(AH 2837 BK 2143)	
018798 FT		0080/0042	BUTTER CREEK RD (T371)	
		0080/0016	BMSSEN 52/4021/0080/0000	
		018798 FT	2 0 52014 0 00 0188+51	
			BRANCH HONEOYE CREEK	
		0080/0000	BMSBG 52/4021/0080/0000	
			LENGTH(AH 2143 BK 2749)	
0070/2694		0070/2127	024" DIA CIR PLASTIC LEN=0050	2011
		0070/1152	018"H 36"W ELLIP METAL LEN=0033	INSTALLED UNKN
016049 FT		0070/0154	015"H 36"W ELLIP METAL LEN=0031	INSTALLED UNKN
		016049 FT	2 0 52014 0 00 0160+54	
			VILLAGE: HONEOYE	
			018" DIA CIR PLASTIC LEN=0040	2011

DIR: B TOTAL LEN: 4.503 MI. DIST: 02-6 SR: 4021
 LEFT MUN: SHARON T RIGHT MUN: SHARON T

Stationing	Description	Material	Length	Year
0070/0000	LENGTH(AH 2749 BK 2562)	018" DIA CIR PLASTIC		
0060/2052	LEN=0040	INSTALLED	2011	
0060/1640	LEN=0040	INSTALLED	2011	
0060/1269	LEN=0040	INSTALLED	2011	
0060/0948	LEN=0040	INSTALLED	2011	
0060/0815	LEN=0040	INSTALLED	2011	
0060/0615	LEN=0042	INSTALLED	2021	
0060/0364	LEN=0037	INSTALLED	2021	
013487 FT	2 0 52014 0 00 0134+92			
0060/0000	LENGTH(AH 2562 BK 2305)	024" DIA CIR PLASTIC		
0050/1550	LEN=0040	INSTALLED	2016	
0050/1119	LEN=0040	INSTALLED	2016	
0050/1040	PLANK RD (SR4014 SEG 0010/0000)			
011182 FT	2 0 52014 0 00 0111+96			
0050/0000	LENGTH(AH 2305 BK 2549)	018" DIA CIR PLASTIC		
0040/2263	LEN=0040	INSTALLED	2009	
0040/1400	LEN=0040	INSTALLED	2009	
0040/0571	LEN=0040	INSTALLED	1993	
008633 FT	2 0 52014 0 00 0086+50			
0040/0000	LENGTH(AH 2549 BK 2718)	018" DIA CIR PLASTIC		
0030/2272	LEN=0080	INSTALLED	2000	
0030/1668	LEN=0042	INSTALLED	UNKN	
0030/1141	LEN=0038	INSTALLED	1993	
0030/0795	LEN=0032	INSTALLED	1993	

2 0 52014 0 00 0086+50 008633 FT
 WAPSENA RD
 (T366) 0040/0000

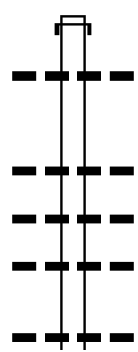
DIR: B TOTAL LEN: 4.503 MI. DIST: 02-6 SR: 4021
 LEFT MUN: SHARON T RIGHT MUN: SHARON T

Stationing	Description	Notes
005915 FT	BMS EN 52/4021/0030/0000	2 0 52014 0 00 0058+97
	HONEOYE CREEK	
	BMSBG 52/4021/0030/0000	
0030/0000	LENGTH(AH 2718 BK 3384)	
	018 "DIA CIRC CONCR	
0020/3027	LEN=0036 INSTALLED 1993	
	018 "DIA CIRC METAL	
0020/2710	LEN=0040 INSTALLED UNKN	
	024 "DIA CIR PLASTIC	
0020/2546	LEN=0040 INSTALLED 2005	
	SHARON	
0020/2335	SHINGLEHOUSE B	
	024 "DIA CIRC METAL	
0020/1693	LEN=0032 INSTALLED 1993	
	018 "DIA CIR PLASTIC	
0020/1362	LEN=0033 INSTALLED UNKN	
	MAPLE ST	
0020/0485	(BORO)	
002531 FT	2 0 52014 0 00 0025+35	
	RUSSELL ST	
	(BORO)	
0020/0000	LENGTH(AH 3384 BK 2531)	
	BAILEY ST	
0010/1667	(BORO)	
	SHERWOOD AV	
(BORO)	0010/1340	
MARTIN AV	(BORO)	
(BORO)	0010/1096	
NORTH STEVENS ST	(BORO)	
(BORO)		
EAST HONEOYE ST	(SR4010 SEG 0010/3574)	0010/0847
(SR4010 SEG 0010/3574)		
	NC HONEOYE RD	
	015 "DIA CIRC METAL	
0010/0842	LEN=0076 INSTALLED UNKN	
	024 "DIA CIR PLASTIC	
0010/0403	LEN=0040 INSTALLED 2018	
	024 "DIA CIRC CONCR	
0010/0395	LEN=0028 INSTALLED UNKN	
000000 FT	2 0 52014 0 00 0000+00	
	NC ST	
	STEVENS ST	
	EAST ACADEMY ST	
	(BORO)	
	PRESS AV	
INTER-BK	(SR0044 SEG 1070/0680)	
	MFC BEGIN = D	
0010/0000	LENGTH(AH 2531 BK 0000)	
	ACADEMY ST	
(SR0044 SEG 1070/0680)	0010/0000	

EXTRACT DATE: 12/18/2023 ROADWAY MANAGEMENT SYSTEM PAGE NUMBER: 349
 PRINT DATE: 12/19/2023 SLD COUNTY/SR - ANNUAL PRINT COUNTY: POTTER
 DIR: B TOTAL LEN: 3.272 MI. DIST: 02-6 SR: 4019
 LEFT MUN: SHARON T RIGHT MUN: SHARON T

017278 FT

016640 FT



017278 FT	INTER-AHD	NEW YORK	STATE LINE
0080/0638	(STBD)	024 " DIA	CIR PLASTIC
0080/0080	LEN=0040	INSTALLED	2017
016640 FT	2 0 52013	0 01 0174+48	
0080/0000	LENGTH(AH	0638 BK 2357)	
0070/1914	018 " DIA	CIR PLASTIC	
0070/1630	LEN=0035	INSTALLED	2017
0070/1250	018 " DIA	CIR PLASTIC	
0070/0500	LEN=0035	INSTALLED	2017
	018 " DIA	CIR PLASTIC	
	LEN=0040	INSTALLED	2015

DIR: B TOTAL LEN: 3.272 MI. DIST: 02-6 SR: 4019
 LEFT MUN: SHARON T RIGHT MUN: SHARON T

Stationing	Description	Material	Length	Year
014283 FT	0070/0360	024" DIA CIR PLASTIC	LEN=0040	INSTALLED 2021
	0070/0165	018" DIA CIR PLASTIC	LEN=0040	INSTALLED 2016
	0070/0005	024"H 35"W ELLIP METAL	LEN=0040	INSTALLED UNKN
	014283 FT	2 0 52013 0 01 0150+91		
	0070/0000	LENGTH(AH 2357 BK 2475)		
	0060/2190	018" DIA CIR PLASTIC	LEN=0040	INSTALLED UNKN
	0060/1650	018" DIA CIR PLASTIC	LEN=0040	INSTALLED 2016
	0060/1215	018" DIA CIR PLASTIC	LEN=0040	INSTALLED 2016
	0060/1120	018" DIA CIR PLASTIC	LEN=0040	INSTALLED 2016
	0060/0955	024" DIA CIR PLASTIC	LEN=0040	INSTALLED 2015
011808 FT	0060/0923	024" DIA CIR PLASTIC	LEN=0040	INSTALLED 2005
	011808 FT	2 0 52013 0 01 0126+16		
	0060/0000	LENGTH(AH 2475 BK 2644)		
	0050/2040	018" DIA CIR PLASTIC	LEN=0040	INSTALLED 2010
	0050/1821	024" DIA CIR PLASTIC	LEN=0040	INSTALLED 2015
	0050/1276	024" DIA CIR PLASTIC	LEN=0040	INSTALLED 1995
	0050/0762	024" DIA CIR PLASTIC	LEN=0035	INSTALLED 2015
	009164 FT	2 0 52013 0 01 0100+00		
	0050/0000	LENGTH(AH 2644 BK 2527)		
	0040/2393	018" DIA CIR PLASTIC	LEN=0030	INSTALLED 2015
0040/1933	018" DIA CIR PLASTIC	LEN=0040	INSTALLED 2015	
0040/1671	018" DIA CIR PLASTIC	LEN=0030	INSTALLED 2015	
0040/1310	018" DIA CIR PLASTIC	LEN=0030	INSTALLED 2015	
0040/1031	018" DIA CIR PLASTIC	LEN=0040	INSTALLED 2014	
0040/0808	018" DIA CIR PLASTIC	LEN=0040	INSTALLED 2014	

SKUNK HOLLOW RD
(T508)

DIR: B TOTAL LEN: 3.272 MI. DIST: 02-6 SR: 4019
 LEFT MUN: SHARON T RIGHT MUN: SHARON T

COONS CROSSING RD
 (T361)

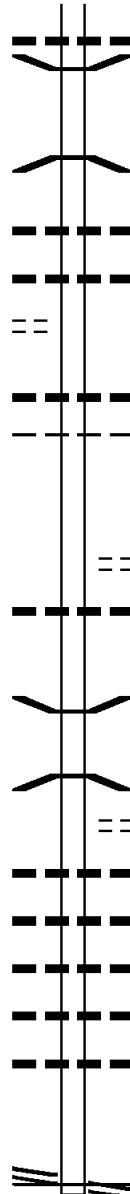
2 0 52013 0 00 0000+00 000000 FT
 CERES ST
 (SR0044 SEG 1090/1715) 0010/0000

006637 FT

0030/1043




004332 FT

002952 FT



0040/0604 018 " DIA CIR PLASTIC
 0040/0033 LEN=0040 INSTALLED 2014
 006637 FT BMSSEN 52/4019/0040/0000
 2 0 52013 0 01 0074+44
 HORSE RUN
 BMSBG 52/4019/0040/0000
 5 0040/0000 LENGTH(AH 2527 BK 2305)
 0030/1625 024 " DIA CIR PLASTIC
 LEN=0040 INSTALLED 2005
 030 " DIA CIR PLASTIC
 0030/1075 LEN=0040 INSTALLED 2014
 0030/0238 015 " DIA CIRC METAL
 LEN=0045 INSTALLED UNKN
 SHARON
 SHINGLEHOUSE B
 0030/0041 2 0 52013 0 01 0051+57
 004332 FT 5 0030/0000 LENGTH(AH 2305 BK 1380)
 PARK AV
 (BORO)
 0020/0702 018 " DIA CIR PLASTIC
 LEN=0040 INSTALLED 2003
 002952 FT 2 0 52013 0 00 0037+67
 5 0020/0000 LENGTH(AH 1380 BK 2952)
 OSWAYO CREEK
 BMSBG 52/4019/0010/1988
 0010/2255 2 0 52013 0 00 0019+73
 0010/1988 BMSBG 52/4019/0010/1988
 LOW ST
 (BORO)
 0010/1897 048"H 00"W MULT METAL
 LEN=0040 INSTALLED UNKN
 048"H 00"W MULT METAL
 0010/1494 LEN=0040 INSTALLED UNKN
 018 " DIA CIRC CONCR
 0010/1248 LEN=0065 INSTALLED UNKN
 018 " DIA CIRC CONCR
 0010/0874 LEN=0070 INSTALLED UNKN
 018 " DIA CIRC CONCR
 0010/0444 LEN=0059 INSTALLED UNKN
 NC HORSE RUN RD
 CERES ST
 000000 FT (SR0044 SEG 1090/1715)
 MFC BEGIN = E
 5 0010/0000 LENGTH(AH 2952 BK 0000)

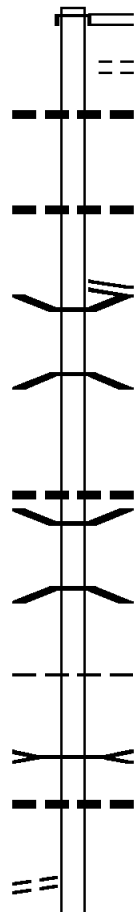
EXTRACT DATE: 12/18/2023 ROADWAY MANAGEMENT SYSTEM PAGE NUMBER: 346
 PRINT DATE: 12/19/2023 SLD COUNTY/SR - ANNUAL PRINT COUNTY: POTTER
 DIR: B TOTAL LEN: .000 MI. DIST: 02-6 SR: 4018
 LEFT MUN: SHINGLEHOUSE B RIGHT MUN: SHINGLEHOUSE B

000000 FT		000000 FT	
000000 FT		7030/0000	LENGTH(AH 3124 BK 2305)
000000 FT		000000 FT	
		7020/0000	LENGTH(AH 2305 BK 2639)
		000000 FT	
		7010/0000	LENGTH(AH 2639 BK 0000)

DIR: B TOTAL LEN: 6.057 MI. DIST: 02-6 SR: 4017
 LEFT MUN: SHINGLEHOUSE B RIGHT MUN: SHINGLEHOUSE B

031982 FT

031982 FT
 INTER-AHD OSWAYO ST
 (SR0044 SEG 1080/1213)
 WEST ACADEMY ST
 (SR0044 SEG 1080/1213)
 FIRST ST
 (BORO)
 024 " DIA CIRC METAL
 LEN=0055 INSTALLED 1993



0134/2986
 0134/2421
 0134/2194

018 " DIA CIRC METAL
 LEN=0050 INSTALLED 1993
 OSWAYO ST
 (SR4012 SEG 0010/0000)
 BMSID 52/4017/0134/0136
 2 0 52008 0 00 0292+41
 BRANCH OSWAYO CREEK
 BMSBG 52/4017/0134/0136
 2 0 52008 0 00 0290+88

028996 FT

0134/0136
 028996 FT
 NC OSWAYO ST
 S 0134/0000 LENGTH(AH 2986 BK 0800)
 018 " DIA CIRC METAL
 LEN=0050 INSTALLED UNKN
 0124/0370
 0124/0304 BMSID 52/4017/0124/0220
 0 0 00000 0 00 0000+00

028196 FT

0124/0220
 028196 FT
 OSWAYO CREEK
 BMSBG 52/4017/0124/0220
 0 0 00000 0 00 0000+00
 SHINGLEHOUSE
 SHARON T
 S 0124/0000 LENGTH(AH 0800 BK 2317)
 BRANCH OSWAYO CREEK
 STRUCTURE LENGTH 22 FT

0120/2161
 0120/1663
 BMSID 52/4017/0120/2161
 024 " DIA CIR PLASTIC
 LEN=0038 INSTALLED UNKN

GADSBY HOLLOW RD
 (T362)

0120/1060

DIR: B TOTAL LEN: 6.057 MI. DIST: 02-6 SR: 4017
 LEFT MUN: SHARON T RIGHT MUN: SHARON T

GENAUX RD
(T509)

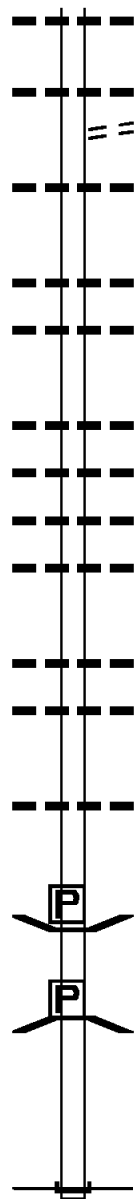
Stationing (Left)	Stationing (Right)	Description
025879 FT	025879 FT	2 0 52008 0 00 0259+40 024"H 36"W ELLIP METAL LEN=0040 INSTALLED UNKN
	0120/0000	LENGTH(AH 2317 BK 2969)
	0110/2107	030 "DIA CIR PLASTIC LEN=0040 INSTALLED UNKN
	0110/0989	018 "DIA CIRC CONCR LEN=0055 INSTALLED 1993
	0110/0477	BMS 52/4017/0110/0451
	0110/0451	2 0 52008 0 00 0234+45 COW RUN BMSBG 52/4017/0110/0451 DUG RD (T350)
022910 FT	022910 FT	2 0 52008 0 00 0229+50
	0110/0000	LENGTH(AH 2969 BK 2264)
	0100/1238	030"H 00"W MULT METAL LEN=0030 INSTALLED UNKN
0100/1125		
	0100/0264	015 "DIA CIRC METAL LEN=0036 INSTALLED 1993
020646 FT	020646 FT	2 0 52008 0 00 0206+75 030"H 60"W ELLIP METAL LEN=0034 INSTALLED UNKN
	0100/0000	LENGTH(AH 2264 BK 2848)
	0090/2316	018 "DIA CIRC METAL LEN=0050 INSTALLED UNKN
	0090/1709	015 "DIA CIRC METAL LEN=0037 INSTALLED UNKN
	0090/1001	024 "DIA CIR PLASTIC LEN=0040 INSTALLED 2008
017798 FT	017798 FT	2 0 52008 0 00 0178+27
	0090/0000	LENGTH(AH 2848 BK 2411)
	0080/1805	020"H 30"W ELLIP METAL LEN=0060 INSTALLED UNKN

DIR: B TOTAL LEN: 6.057 MI. DIST: 02-6 SR: 4017
 LEFT MUN: SHARON T RIGHT MUN: SHARON T




























	0080/0887	018 " DIA CIRC METAL LEN=0035 INSTALLED UNKN
	0080/0538	018 " DIA CIR PLASTIC LEN=0040 INSTALLED 2021
015387 FT	015387 FT	2 0 52008 0 00 0154+58
	0080/0000	LENGTH(AH 2411 BK 2352) 018 " DIA CIRC METAL
	0070/2172	LEN=0032 INSTALLED UNKN 024 " DIA CIR PLASTIC
	0070/1977	LEN=0030 INSTALLED UNKN 018 " DIA CIR PLASTIC
	0070/1579	LEN=0040 INSTALLED 2008 018 " DIA CIR PLASTIC
	0070/1135	LEN=0040 INSTALLED 2008 024 " DIA CIR PLASTIC
013035 FT	0070/0599	LEN=0040 INSTALLED 2008
	013035 FT	2 0 52008 0 00 0131+06
	0070/0000	NC SUNNY SIDE RD LENGTH(AH 2352 BK 1056) 018 " DIA CIR PLASTIC
	0060/0467	LEN=0050 INSTALLED 2021 024 " DIA CIRC METAL
011979 FT	0060/0039	LEN=0038 INSTALLED UNKN
	011979 FT	2 0 52008 0 00 0120+50 CANADA HOLLOW RD (T339)
	0060/0000	LENGTH(AH 1056 BK 1875) 012"H 18"W ELLIP METAL
	0050/1859	LEN=0042 INSTALLED 1993 018 " DIA CIRC METAL
	0050/1776	LEN=0040 INSTALLED 1993
	0050/0933	018 " DIA CIRC METAL LEN=0041 INSTALLED UNKN
010104 FT	010104 FT	2 0 52008 0 00 0101+50
	0050/0000	LENGTH(AH 1875 BK 2421)
	0040/0750	018 " DIA CIR PLASTIC LEN=0050 INSTALLED 1999
007683 FT	0040/0110	018 " DIA CIR PLASTIC LEN=0040 INSTALLED 1999
	007683 FT	2 0 52008 0 00 0076+84
	0040/0000	LENGTH(AH 2421 BK 2120) 024 " DIA CIR PLASTIC

DIR: B TOTAL LEN: 6.057 MI. DIST: 02-6 SR: 4017
 LEFT MUN: SHARON T RIGHT MUN: SHARON T

	0030/1781	LEN=0050	INSTALLED 2002
	0030/0910	018 "DIA CIR PLASTIC LEN=0052 INSTALLED 1999	SHAYTOWN RD
	0030/0528	(T345) 018 "DIA CIR PLASTIC	
005563 FT	0030/0461	LEN=0028 INSTALLED UNKN	
	005563 FT	2 0 52008 0 00 0055+64	
	0030/0000	018 "DIA CIRC CONCR LEN=0025 INSTALLED UNKN	LENGTH(AH 2120 BK 2758)
	0020/2563	024 "DIA CIRC CONCR LEN=0025 INSTALLED UNKN	
	0020/1486	018 "DIA CIRC METAL LEN=0032 INSTALLED UNKN	
	0020/0953	018 "DIA CIR PLASTIC LEN=0026 INSTALLED 2018	
	0020/0717	018 "DIA CIR PLASTIC LEN=0024 INSTALLED 2018	
002805 FT	0020/0556	018 "DIA CIR PLASTIC LEN=0027 INSTALLED 2018	
	002805 FT	2 0 52008 0 00 0028+06	
	0020/0000	018 "DIA CIR PLASTIC LEN=0025 INSTALLED 2018	LENGTH(AH 2758 BK 2805)
	0010/2696	018 "DIA CIRC CONCR LEN=0025 INSTALLED 1993	
	0010/1786	015 "DIA CIRC CONCR LEN=0025 INSTALLED UNKN	
	0010/0334	BMS EN 52/4017/0010/0292 BRIDGE POSTED (TONS)	2 0 52008 0 00 0002+92
		SGL 28 COMB 36	
000000 FT	0010/0292	BELL RUN BMSBG 52/4017/0010/0292	2 0 52008 0 00 0000+00
	000000 FT	NC SHAY TOWN RD	
	INTER-BK	BELL RUN RD (SR1009 SEG 0010/0000)	
		MFC BEGIN = D	
		BK-MCKEAN (42)	
	0010/0000	LENGTH(AH 2805 BK 0000)	



DIR: B TOTAL LEN: 1.287 MI. DIST: 02-6 SR: 4016
 LEFT MUN: GENESEE T RIGHT MUN: GENESEE T

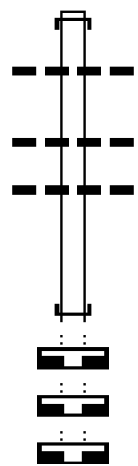
006794 FT		006794 FT	LENGTH(AH 2173 BK 2556)
006794 FT		7130/0000	
006794 FT		006794 FT	LENGTH(AH 2556 BK 2481)
006794 FT		7120/0000	
006794 FT		006794 FT	LENGTH(AH 2481 BK 2480)
006794 FT		7110/0000	
006794 FT		006794 FT	LENGTH(AH 2480 BK 2434)
006794 FT		7100/0000	
006794 FT		006794 FT	LENGTH(AH 2434 BK 2300)
006794 FT		7090/0000	
006794 FT		006794 FT	LENGTH(AH 2300 BK 2845)
006794 FT		7080/0000	
006794 FT		006794 FT	LENGTH(AH 2845 BK 2456)
006794 FT		7070/0000	
006794 FT		006794 FT	LENGTH(AH 2456 BK 1273)
006794 FT		7060/0000	
		006794 FT	LENGTH(AH 1273 BK 0011)
		7054/0000	
		INTER-AHD	KINNEY RD (TBK)
		0052/0011	(T372)
006783 FT		006783 FT	2 0 52024 0 00 0111+87
			OREBED CREEK
			STRUCTURE LENGTH 11 FT
			BMSID 52/4016/0052/0000
		INTER-BK	KINNEY RD (TBK)
			(T372)
		0052/0000	LENGTH(AH 0011 BK 1187)

DIR: B TOTAL LEN: 1.287 MI. DIST: 02-6 SR: 4016
 LEFT MUN: OSWAYO T RIGHT MUN: OSWAYO T

TORMEY RD
(T384)

Length (FT)	Stationing	Description
006783	7050/0000	LENGTH(AH 1187 BK 2738)
006783	7040/0000	LENGTH(AH 2738 BK 0477)
006783	7032/0000	LENGTH(AH 0477 BK 1678)
		INTER-AHD KINNEY RD (TBK)
		(T372)
		OSWAYO T
0030/1174		
	0030/1120	018 "DIA CIR PLASTIC
		LEN=0035 INSTALLED UNKN
	0030/0620	018 "DIA CIR PLASTIC
		LEN=0035 INSTALLED UNKN
005105	005105	2 0 52024 0 00 0051+05
		018 "DIA CIR PLASTIC
		LEN=0035 INSTALLED UNKN
	0030/0000	LENGTH(AH 1678 BK 2297)
	0020/1100	018 "DIA CIR PLASTIC
		LEN=0035 INSTALLED UNKN
	0020/0660	018 "DIA CIR PLASTIC
		LEN=0035 INSTALLED UNKN
	0020/0280	018 "DIA CIR PLASTIC
		LEN=0035 INSTALLED UNKN
002808	002808	2 0 52024 0 00 0028+08
		015 "DIA CIR PLASTIC
		LEN=0035 INSTALLED UNKN
	0020/0000	LENGTH(AH 2297 BK 2808)
	0010/1535	015 "DIA CIR PLASTIC
		LEN=0035 INSTALLED UNKN
	0010/0037	018 "DIA CIR PLASTIC
		LEN=0040 INSTALLED 2006
000000	000000	2 0 52024 0 00 0000+00
		NC IR RISH SETTLEMENT RD
		ELEVEN MILE RD
		(SR4023 SEG 0180/1188)
		INTER-BK BUTTER CREEK RD
		(T371)
		MFC BEGIN = D
	0010/0000	LENGTH(AH 2808 BK 0000)

001695 FT



000000 FT

000000 FT

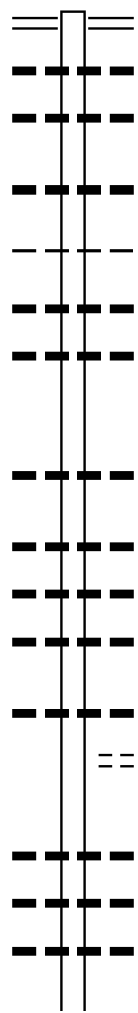
000000 FT

000000 FT

001695 FT AH-MCKEAN (42)
 INTER-AHD BELLS RUN RD
 0034/1695 (SR1007 SEG 0010/0000)
 018 "DIA CIRC METAL
 0034/1104 LEN=0040 INSTALLED 1993
 018 "DIA CIR PLASTIC
 0034/0416 LEN=0040 INSTALLED 2006
 018 "DIA CIR PLASTIC
 0034/0099 LEN=0040 INSTALLED 2006
 000000 FT 0 0 00000 0 00 0000+00
 NC BELLS RUN RD
 INTER-BK BELLS RUN RD
 (TWP)
 5 0034/0000 LENGTH(AH 1695 BK 0929)
 000000 FT
 7030/0000 LENGTH(AH 0929 BK 2075)
 000000 FT
 7020/0000 LENGTH(AH 2075 BK 2160)
 000000 FT
 7010/0000 LENGTH(AH 2160 BK 0000)

DIR: B TOTAL LEN: 5.309 MI. DIST: 02-6 SR: 4014
 LEFT MUN: OSWAYO T RIGHT MUN: OSWAYO T

028029 FT



028029 FT	ELEVEN MILE RD
0110/2657	(SR4023 SEG 0050/1398)
0110/2642	018 "DIA CIRC CONCR
0110/2494	LEN=0060 INSTALLED UNKN
	024 "DIA CIRC CONCR
	LEN=0035 INSTALLED UNKN
	015 "DIA CIRC CONCR
0110/1637	LEN=0032 INSTALLED UNKN
	OSWAYO
	SHARON T
0110/1003	015 "DIA CIRC CONCR
0110/0992	LEN=0032 INSTALLED UNKN
	015 "DIA CIRC CONCR
0110/0630	LEN=0032 INSTALLED UNKN
025372 FT	2 0 52045 0 01 0255+12
0110/0000	LENGTH(AH 2657 BK 2618)
	024 "DIA CIR PLASTIC
	LEN=0040 INSTALLED 2016
	018 "DIA CIRC CONCR
0100/1903	LEN=0041 INSTALLED UNKN
	018 "DIA CIR PLASTIC
0100/1442	LEN=0040 INSTALLED 2017
	018 "DIA CIRC CONCR
0100/1067	LEN=0033 INSTALLED 1999
	030 "DIA CIRC CONCR
0100/0441	LEN=0034 INSTALLED UNKN
	JACOBS HILL RD
	(T365)
0100/0214	2 0 52045 0 00 0229+20
022754 FT	024 "DIA CIRC CONCR
	LEN=0038 INSTALLED UNKN
0100/0000	LENGTH(AH 2618 BK 2142)
	024 "DIA CIR PLASTIC
	LEN=0040 INSTALLED 2017
0090/1855	015 "DIA CIRC CONCR
	LEN=0040 INSTALLED UNKN
0090/1647	PLANK CREEK
	STRUCTURE LENGTH 9 FT

025372 FT

022754 FT

DIR: B TOTAL LEN: 5.309 MI. DIST: 02-6 SR: 4014
 LEFT MUN: SHARON T RIGHT MUN: SHARON T

020612 FT

017786 FT

		0090/1274	BMSID 52/4014/0090/1274
		060 "DIA	CIRC METAL
		LEN=0060	INSTALLED 2008
		0090/1248	015 "DIA CIRC CONCR
		LEN=0046	INSTALLED UNKN
		0090/1040	015 "DIA CIRC CONCR
		LEN=0030	INSTALLED UNKN
		0090/0732	015 "DIA CIRC CONCR
		LEN=0048	INSTALLED UNKN
		0090/0466	015 "DIA CIRC CONCR
		LEN=0040	INSTALLED UNKN
		0090/0096	2 0 52045 0 00 0206+36
		020612 FT	TRIB ELEV ENMILE CREEK
			STRUCTURE LENGTH 9 FT
			BMSID 52/4014/0090/0000
			LENGTH(AH 2142 BK 2826)
		0090/0000	015 "DIA CIRC CONCR
		0080/2382	LEN=0029 INSTALLED UNKN
		0080/2179	015 "DIA CIRC CONCR
		LEN=0046	INSTALLED UNKN
		0080/1937	015 "DIA CIRC CONCR
		LEN=0043	INSTALLED UNKN
		0080/1650	015 "DIA CIRC CONCR
		LEN=0042	INSTALLED UNKN
		0080/1378	015 "DIA CIRC CONCR
		LEN=0038	INSTALLED UNKN
		0080/0898	072"H 48"W CON BOX CUL
		LEN=0070	INSTALLED 2003
		0080/0670	018 "DIA CIR PLASTIC
		LEN=0040	INSTALLED UNKN
		017786 FT	2 0 52045 0 00 0178+10
			060"H 48"W CON BOX CUL
			LEN=0026 INSTALLED 1993
			LENGTH(AH 2826 BK 2733)
		0080/0000	015 "DIA CIRC CONCR
		0070/2237	LEN=0040 INSTALLED UNKN
		0070/1997	015 "DIA CIRC CONCR
		LEN=0032	INSTALLED UNKN
		0070/1826	018 "DIA CIR PLASTIC
		LEN=0043	INSTALLED UNKN
		0070/1412	WILDCAT RD
			(T372)
		0070/0898	015 "DIA CIRC CONCR
		LEN=0047	INSTALLED 1993
		0070/0626	015 "DIA CIRC CONCR
		LEN=0042	INSTALLED UNKN
		0070/0008	015 "DIA CIRC CONCR
		LEN=0021	INSTALLED UNKN

EXTRACT DATE: 12/18/2023
PRINT DATE: 12/19/2023

ROADWAY MANAGEMENT SYSTEM
SLD COUNTY/SR - ANNUAL PRINT

PAGE NUMBER: 336
COUNTY: POTTER

DIR: B TOTAL LEN: 5.309 MI.
LEFT MUN: SHARON T

DIST: 02-6 SR: 4014
RIGHT MUN: SHARON T

015053 FT

	015053 FT	2 0 52045	0 00 0150+77
	0070/0000	LENGTH(AH	2733 BK 2644)
		036 " DIA	CIR PLASTIC
---	0060/2301	LEN=0060	INSTALLED UNKN
---		015 " DIA	CIRC CONCR
---	0060/2098	LEN=0041	INSTALLED UNKN
---		018 " DIA	CIRC CONCR
---	0060/1869	LEN=0039	INSTALLED UNKN
---		018 " DIA	CIRC CONCR
---	0060/1626	LEN=0036	INSTALLED UNKN
---		015 " DIA	CIRC CONCR
---	0060/1421	LEN=0039	INSTALLED UNKN
---		048 " DIA	CIR PLASTIC
---	0060/1117	LEN=0050	INSTALLED 2013
---		015 " DIA	CIRC CONCR
---	0060/1031	LEN=0035	INSTALLED UNKN
---		018 " DIA	CIR PLASTIC
---	0060/0713	LEN=0040	INSTALLED UNKN
---		015 " DIA	CIRC CONCR
---	0060/0475	LEN=0044	INSTALLED UNKN
---		015 " DIA	CIRC CONCR

012409 FT

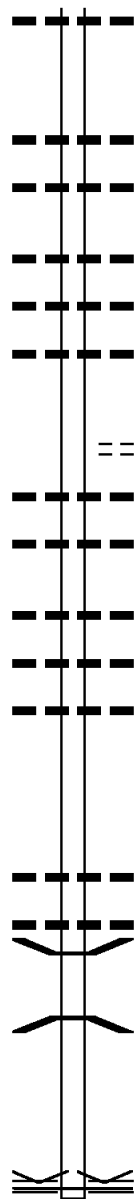
	012409 FT	2 0 52045	0 00 0124+33
		038 " H 57 " W	ELLIP METAL
		LEN=0060	INSTALLED UNKN
---	0060/0000	LENGTH(AH	2644 BK 2313)
---		015 " DIA	CIRC CONCR
---	0050/1925	LEN=0042	INSTALLED UNKN
---		015 " DIA	CIRC CONCR
---	0050/1623	LEN=0042	INSTALLED UNKN
---		048 " DIA	CIR PLASTIC
---	0050/1311	LEN=0050	INSTALLED 2013
---		015 " DIA	CIRC CONCR
---	0050/0932	LEN=0041	INSTALLED UNKN
---		015 " DIA	CIRC CONCR
---	0050/0589	LEN=0042	INSTALLED UNKN
---		018 " DIA	CIR PLASTIC

010096 FT

	010096 FT	2 0 52045	0 00 0101+20
	0050/0000	LENGTH(AH	2313 BK 2437)
		018 " DIA	CIR PLASTIC
---	0040/2069	LEN=0040	INSTALLED 2011
---		018 " DIA	CIR PLASTIC
---	0040/1657	LEN=0045	INSTALLED 2010
---		018 " DIA	CIR PLASTIC
---	0040/0794	LEN=0045	INSTALLED 2010
---		018 " DIA	CIR PLASTIC
---	0040/0508	LEN=0050	INSTALLED 2010
---		018 " DIA	CIR PLASTIC

DIR: B TOTAL LEN: 5.309 MI. DIST: 02-6 SR: 4014
 LEFT MUN: SHARON T RIGHT MUN: SHARON T

007659 FT



0040/0009 LEN=0040 INSTALLED 2010
 007659 FT 2 0 52045 0 00 0076+83
 0040/0000 LENGTH(AH 2437 BK 2821)

024 " DIA CIR PLASTIC
 0030/2127 LEN=0040 INSTALLED 2011
 018 " DIA CIR PLASTIC
 0030/1732 LEN=0040 INSTALLED 2011

018 " DIA CIR PLASTIC
 0030/1109 LEN=0040 INSTALLED 2011
 018 " DIA CIR PLASTIC
 0030/0750 LEN=0040 INSTALLED 2011
 018 " DIA CIR PLASTIC

004838 FT

0030/0193 LEN=0040 INSTALLED 2011
 004838 FT 2 0 52045 0 00 0048+62
 0030/0000 LENGTH(AH 2821 BK 2443)
 WHEELER HILL RD

0020/2113 (T374)
 018 " DIA CIR PLASTIC
 0020/2093 LEN=0040 INSTALLED 2011
 018 " DIA CIR PLASTIC
 0020/1744 LEN=0040 INSTALLED 2011

024 " DIA CIR PLASTIC
 0020/1092 LEN=0045 INSTALLED 2010
 024 " DIA CIR PLASTIC
 0020/0509 LEN=0050 INSTALLED 2010
 024 " DIA CIR PLASTIC

002395 FT

0020/0012 LEN=0045 INSTALLED 2013
 002395 FT 2 0 52045 0 00 0023+86
 0020/0000 LENGTH(AH 2443 BK 2395)

018 " DIA CIR PLASTIC
 0010/0997 LEN=0050 INSTALLED 2013
 018 " DIA CIR PLASTIC
 0010/0610 LEN=0040 INSTALLED 2013

0010/0276 BMSSEN 52/4014/0010/0231
 2 0 52045 0 00 0002+22
 HONEOYE CREEK
 0010/0231 BMSBG 52/4014/0010/0231
 000000 FT 2 0 52045 0 00 0000+00

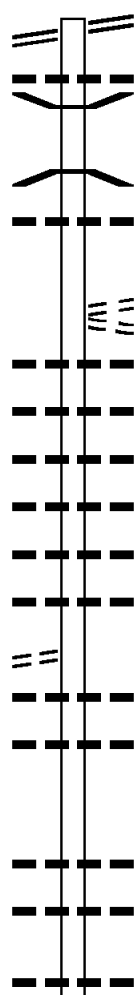
000000 FT

VILLAGE: EAST SHARON
 NC PLANK RD
 HONEOYE RD
 (SR4021 SEG 0050/1040)
 MFC BEGIN = E
 0010/0000 LENGTH(AH 2395 BK 0000)

GOLD RD 037923 FT
 (SR0049 SEG 0140/0218) 0150/3361

LONG RD (T398) 0150/1085

034562 FT



037923 FT GOLD RD
 0150/3361 (SR0049 SEG 0140/0218)
 0150/2926 024 " DIA CIR PLASTIC
 0150/2403 LEN=0034 INSTALLED UNKN
 BMSBN 52/4013/0150/2323
 2 0 52048 0 00 0369+30
 ALLEGHENY RIVER
 0150/2323 BMSBG 52/4013/0150/2323
 018 " DIA CIR PLASTIC
 0150/2178 LEN=0040 INSTALLED UNKN
 GROSS HOLLOW RD
 (T399)
 0150/2104 MARVIN HILL RD
 (T400)
 018 " DIA CIRC METAL
 0150/2057 LEN=0040 INSTALLED 2003
 018 " DIA CIRC METAL
 0150/1888 LEN=0040 INSTALLED 2003
 048"H 72"W ELLIP METAL
 0150/1724 LEN=0035 INSTALLED 2003
 015 " DIA CIR PLASTIC
 0150/1483 LEN=0040 INSTALLED 2003
 030 " DIA CIRC METAL
 0150/1299 LEN=0035 INSTALLED 2003
 021"H 15"W ELLIP METAL
 0150/1156 LEN=0040 INSTALLED 2003
 018 " DIA CIR PLASTIC
 0150/0612 LEN=0040 INSTALLED 2004
 018 " DIA CIR PLASTIC
 0150/0184 LEN=0031 INSTALLED UNKN
 034562 FT 2 0 52048 0 00 0345+68
 0150/0000 LENGTH(AH 3361 BK 2479)
 018 " DIA CIR PLASTIC
 0140/1866 LEN=0031 INSTALLED UNKN
 018 " DIA CIR PLASTIC
 0140/1564 LEN=0054 INSTALLED UNKN
 018 " DIA CIR PLASTIC
 0140/0925 LEN=0054 INSTALLED UNKN

DIR: B TOTAL LEN: 7.182 MI. DIST: 02-6 SR: 4013
 LEFT MUN: ALLEGANY T RIGHT MUN: ALLEGANY T

Stationing	Material	Quantity	Notes
032083 FT	0140/0501	018 " DIA	CIR PLASTIC
	032083 FT	LEN=0032	INSTALLED UNKN
		2 0 52048	0 00 0320+89
	0140/0000	018 " DIA	CIR PLASTIC
		LEN=0032	INSTALLED UNKN
		LENGTH(AH	2479 BK 2721)
	0130/2090	018 " DIA	CIR PLASTIC
		LEN=0045	INSTALLED UNKN
	0130/1448	018 " DIA	CIR PLASTIC
		LEN=0054	INSTALLED UNKN
	0130/1168	048 " DIA	CIRC METAL
		LEN=0060	INSTALLED 2003
	0130/0436	018 " DIA	CIR PLASTIC
		LEN=0031	INSTALLED UNKN
		042 " DIA	CIR PLASTIC
	0130/0080	LEN=0063	INSTALLED UNKN
029362 FT	029362 FT	2 0 52048	0 00 0293+68
	0130/0000	LENGTH(AH	2721 BK 2514)
	0120/1970	018 " DIA	CIR PLASTIC
		LEN=0035	INSTALLED UNKN
	0120/1684	024 " DIA	CIR PLASTIC
		LEN=0037	INSTALLED UNKN
	0120/1103	036 " DIA	CIR PLASTIC
		LEN=0055	INSTALLED UNKN
	0120/0694	ALLEGANY	SWEDEN T
	0120/0682	018 " DIA	CIR PLASTIC
		LEN=0044	INSTALLED UNKN
		024 " DIA	CIR PLASTIC
	0120/0221	LEN=0040	INSTALLED UNKN
026848 FT	026848 FT	2 0 52048	0 00 0268+52
		024 " DIA	CIR PLASTIC
		LEN=0054	INSTALLED UNKN
	0120/0000	LENGTH(AH	2514 BK 2436)
	0110/0937	024 " DIA	CIR PLASTIC
		LEN=0065	INSTALLED UNKN
	024412 FT		
2 0 52048 0 00 0244+16	024412 FT		
BURROWS RD			
(T397)	0110/0000	LENGTH(AH	2436 BK 2405)

DIR: B TOTAL LEN: 7.182 MI. DIST: 02-6 SR: 4013
 LEFT MUN: SWEDEN T RIGHT MUN: SWEDEN T

022007 FT

019315 FT

016454 FT

014977 FT

0100/1104	018 " DIA	CIR PLASTIC
0100/0807	LEN=0043	INSTALLED UNKN
	018 " DIA	CIR PLASTIC
	LEN=0054	INSTALLED 2017
022007 FT	2 0 52048	0 00 0220+00
0100/0000	LENGTH(AH	2405 BK 2692)
	024 " DIA	CIR PLASTIC
0090/2231	LEN=0047	INSTALLED UNKN
	018 " DIA	CIR PLASTIC
0090/1973	LEN=0054	INSTALLED UNKN
	018 " DIA	CIR PLASTIC
0090/1439	LEN=0040	INSTALLED 2016
	018 " DIA	CIR PLASTIC
0090/0946	LEN=0036	INSTALLED UNKN
	024 " DIA	CIR PLASTIC
0090/0190	LEN=0054	INSTALLED UNKN
019315 FT	2 0 52048	0 00 0193+38
	NORTH HOLLOW RD	
	(SR1002 SEG 0010/0000)	
0090/0000	LENGTH(AH	2692 BK 2861)
	018 " DIA	CIR PLASTIC
0080/2766	LEN=0060	INSTALLED 2017
	024 " DIA	CIR PLASTIC
0080/2293	LEN=0045	INSTALLED UNKN
	018 " DIA	CIR PLASTIC
0080/1997	LEN=0054	INSTALLED UNKN
	018 " DIA	CIR PLASTIC
0080/1752	LEN=0040	INSTALLED 2017
	018 " DIA	CIR PLASTIC
0080/1387	LEN=0054	INSTALLED UNKN
	018 " DIA	CIR PLASTIC
0080/1105	LEN=0045	INSTALLED 2017
	015 " DIA	CIRC METAL
0080/0783	LEN=0050	INSTALLED UNKN
	018 " DIA	CIR PLASTIC
0080/0519	LEN=0054	INSTALLED UNKN
016454 FT	2 0 52048	0 00 0164+77
0080/0000	LENGTH(AH	2861 BK 1477)
	036 " H	58 " W CON BOX CUL
0070/1472	LEN=0025	INSTALLED UNKN
	015 " DIA	CIR PLASTIC
0070/0937	LEN=0036	INSTALLED UNKN
0070/0495	BMSSEN 52/4013/0070/0485	
	2 0 52048	0 00 0154+77
	NORTH HOLLOW RUN	
0070/0485	BMSBG 52/4013/0070/0485	
014977 FT	2 0 52048	0 00 0150+00

DIR: B TOTAL LEN: 7.182 MI. DIST: 02-6 SR: 4013
 LEFT MUN: SWEDEN T RIGHT MUN: SWEDEN T

BURROWS RD
 (T397)

012585 FT

0050/2112

009827 FT

007581 FT

---	5	0070/0000	LENGTH(AH 1477 BK 2392)
---		015 "DIA	CIR PLASTIC
---		0060/2168	LEN=0045 INSTALLED UNKN
---		018 "DIA	CIR PLASTIC
---		0060/1907	LEN=0050 INSTALLED UNKN
---		018 "DIA	CIR PLASTIC
---		0060/1585	LEN=0040 INSTALLED 2017
---		018 "DIA	CIR PLASTIC
---		0060/1217	LEN=0045 INSTALLED UNKN
---		018 "DIA	CIR PLASTIC
---		0060/0226	LEN=0045 INSTALLED UNKN
---		012585 FT	2 0 52048 0 00 0125+87
---	5	0060/0000	LENGTH(AH 2392 BK 2758)
---		018 "DIA	CIR PLASTIC
---		0050/2623	LEN=0040 INSTALLED 2015
---		036 "DIA	CIR PLASTIC
---		0050/2053	LEN=0040 INSTALLED 2017
---		018 "DIA	CIR PLASTIC
---		0050/1209	LEN=0045 INSTALLED UNKN
---		018 "DIA	CIR PLASTIC
---		0050/0696	LEN=0045 INSTALLED UNKN
---		018 "DIA	CIR PLASTIC
---		0050/0439	LEN=0054 INSTALLED UNKN
---		009827 FT	2 0 52048 0 00 0098+29
---		018 "DIA	CIR PLASTIC
---		LEN=0045	INSTALLED UNKN
---	5	0050/0000	LENGTH(AH 2758 BK 2246)
---		018 "DIA	CIR PLASTIC
---		0040/1889	LEN=0052 INSTALLED 2017
---		018 "DIA	CIR PLASTIC
---		0040/1517	LEN=0054 INSTALLED UNKN
---		018 "DIA	CIR PLASTIC
---		0040/0692	LEN=0033 INSTALLED UNKN
---		018 "DIA	CIR PLASTIC
---		0040/0432	LEN=0045 INSTALLED UNKN
---		SWEDEN	
---		0040/0426	EULALIA T
---		007581 FT	2 0 52048 0 00 0075+83
---		018 "DIA	CIR PLASTIC
---		LEN=0036	INSTALLED 2017
---	5	0040/0000	LENGTH(AH 2246 BK 2666)
---		018 "DIA	CIR PLASTIC
---		0030/2454	LEN=0040 INSTALLED 2001
---		018 "DIA	CIR PLASTIC

DIR: B TOTAL LEN: 7.182 MI. DIST: 02-6 SR: 4013
 LEFT MUN: EULALIA T RIGHT MUN: EULALIA T

004915 FT

002498 FT

000000 FT

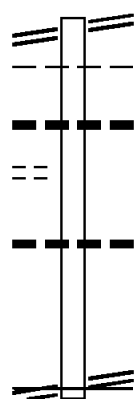
0030/2163	LEN=0040	INSTALLED	2001
	030 "DIA	CIR PLASTIC	
0030/2095	LEN=0040	INSTALLED	2016
	018 "DIA	CIR PLASTIC	
0030/1568	LEN=0054	INSTALLED	UNKN
	018 "DIA	CIR PLASTIC	
0030/1401	LEN=0054	INSTALLED	2001
	018 "DIA	CIR PLASTIC	
0030/0680	LEN=0054	INSTALLED	2001
	018 "DIA	CIR PLASTIC	
0030/0190	LEN=0054	INSTALLED	2001
	018 "DIA	CIR PLASTIC	
0030/0112	LEN=0040	INSTALLED	2016
004915 FT	2 0 52048	0 00 0049+17	
	018 "DIA	CIR PLASTIC	
0030/0000	LEN=0040	INSTALLED	2001
	LENGTH(AH 2666 BK 2417)		
	018 "DIA	CIR PLASTIC	
0020/1953	LEN=0040	INSTALLED	2001
	018 "DIA	CIR PLASTIC	
0020/0999	LEN=0040	INSTALLED	2001
	018 "DIA	CIR PLASTIC	
0020/0432	LEN=0040	INSTALLED	2001
	018 "DIA	CIR PLASTIC	
0020/0063	LEN=0045	INSTALLED	2017
002498 FT	2 0 52048	0 00 0025+00	
0020/0000	LENGTH(AH 2417 BK 2498)		
	018 "DIA	CIR PLASTIC	
0010/2108	LEN=0060	INSTALLED	2017
	EULALIA		
0010/2063	COUDERSPORT B		
	018 "DIA	CIR PLASTIC	
0010/1347	LEN=0054	INSTALLED	2001
	018 "DIA	CIR PLASTIC	
0010/0795	LEN=0035	INSTALLED	UNKN
	018 "DIA	CIR PLASTIC	
0010/0033	LEN=0044	INSTALLED	2017
000000 FT	2 0 52048	0 00 0000+00	
	NC HO		
	SECOND ST		
	(SR0006 SEG 0340/0000)		
	INTER-BK		
	(INEZ RD		
	(SR0872 SEG 0580/1796)		
	MFC BEGIN = E		
0010/0000	LENGTH(AH 2498 BK 0000)		

DIR: B TOTAL LEN: .295 MI. DIST: 02-6 SR: 4012
 LEFT MUN: SHARON T RIGHT MUN: SHARON T

PRESS AV
 (SR0044 SEG 1060/0683) 001555 FT
 0010/1555

NICHOLS ST
 (BORO) 0010/0914

OSWAYO ST
 (SR4017 SEG 0134/0524) 0010/0000

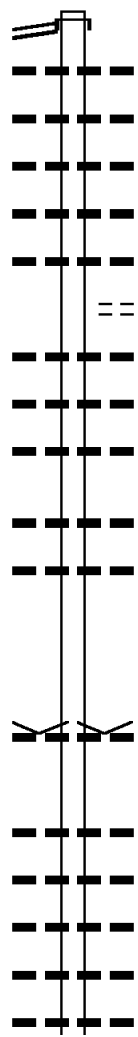


001555 FT PRESS AV
 0010/1555 (SR0044 SEG 1060/0683)
 SHARON
 0010/1524 SHINGLEHOUSE B
 018 " DIA CIRC CONCR
 0010/1510 LEN=0080 INSTALLED UNKN

0010/0071 024 " DIA CIRC CONCR
 000000 FT LEN=0020 INSTALLED UNKN
 2 0 52008 1 00 0000+00
 SUNNYSIDE RD
 (SR4017 SEG 0134/0524)
 NC OSWAYO ST
 MFC BEGIN = E
 0010/0000 LENGTH(AH 1555 BK 0000)

DIR: B TOTAL LEN: 5.364 MI. DIST: 02-6 SR: 4011
 LEFT MUN: ALLEGANY T RIGHT MUN: ALLEGANY T

ANDREWS SETTLEMENT RD 028324 FT
 (SR0244 SEG 0210/0957) 0110/3475



028324 FT INTER-AHD (SR0244 SEG 0210/0957)
 0110/3475 036 " DIA CIR METAL
 0110/3440 LEN=0035 INSTALLED UNKN
 018 " DIA CIR PLASTIC
 0110/3233 LEN=0030 INSTALLED 2002
 018 " DIA CIR PLASTIC
 0110/2940 LEN=0030 INSTALLED 2002
 018 " DIA CIR PLASTIC
 0110/2814 LEN=0030 INSTALLED 2002
 018 " DIA CIR PLASTIC
 0110/2641 LEN=0030 INSTALLED 2002
 SCOVILLE HILL RD
 0110/2185 (T415)
 018 " DIA CIR PLASTIC
 0110/2139 LEN=0055 INSTALLED 2022
 018 " DIA CIR PLASTIC
 0110/2031 LEN=0030 INSTALLED 2002
 018 " DIA CIR PLASTIC
 0110/1737 LEN=0030 INSTALLED 2002
 018 " DIA CIR PLASTIC
 0110/0998 LEN=0040 INSTALLED 2012
 036 " DIA CIR PLASTIC
 0110/0947 LEN=0055 INSTALLED 2022

024849 FT 2 0 52021 0 01 0249+10
 VILLAGE: ANDREWS SETTLE
 018 " DIA CIR PLASTIC
 LEN=0040 INSTALLED 2002
 LENGTH(AH 3475 BK 2585)
 0110/0000

0100/1507 024 " DIA CIR PLASTIC
 LEN=0040 INSTALLED 2012
 018 " DIA CIR PLASTIC
 0100/1079 LEN=0040 INSTALLED UNKN
 018 " DIA CIR PLASTIC
 0100/0721 LEN=0033 INSTALLED UNKN
 018 " DIA CIR PLASTIC
 0100/0515 LEN=0040 INSTALLED UNKN
 018 " DIA CIR PLASTIC
 0100/0330 LEN=0040 INSTALLED 2002

024849 FT

EXTRACT DATE: 12/18/2023
PRINT DATE: 12/19/2023

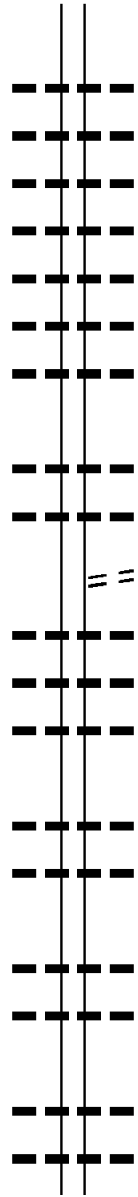
ROADWAY MANAGEMENT SYSTEM
SLD COUNTY/SR - ANNUAL PRINT

PAGE NUMBER: 327
COUNTY: POTTER

DIR: B TOTAL LEN: 5.364 MI.
LEFT MUN: ALLEGANY T

DIST: 02-6 SR: 4011
RIGHT MUN: ALLEGANY T

022264 FT



022264 FT 2 0 52021 0 01 0223+01
018 " DIA CIR PLASTIC
LEN=0040 INSTALLED UNKN
[S] 0100/0000 LENGTH(AH 2585 BK 2239)
018 " DIA CIR PLASTIC
0090/1824 LEN=0040 INSTALLED 2002
018 " DIA CIR PLASTIC
0090/1619 LEN=0035 INSTALLED 1994
018 " DIA CIR PLASTIC
0090/1304 LEN=0040 INSTALLED 2002
018 " DIA CIR PLASTIC
0090/0739 LEN=0040 INSTALLED 2002
018 " DIA CIR PLASTIC
0090/0301 LEN=0040 INSTALLED 2002
018 " DIA CIRC METAL
0090/0011 LEN=0040 INSTALLED UNKN
020025 FT 2 0 52021 0 01 0200+62
[S] 0090/0000 LENGTH(AH 2239 BK 2718)
018 " DIA CIRC METAL
0080/2237 LEN=0040 INSTALLED UNKN
018 " DIA CIR PLASTIC
0080/1887 LEN=0040 INSTALLED UNKN

COWBURN RD
(T359)
0080/1154 036 " DIA CIR PLASTIC
LEN=0070 INSTALLED 2014
018 " DIA CIR PLASTIC
0080/1015 LEN=0040 INSTALLED 2002
018 " DIA CIR PLASTIC
0080/0912 LEN=0040 INSTALLED 2002
018 " DIA CIR PLASTIC
0080/0313 LEN=0040 INSTALLED 2002
017307 FT 2 0 52021 0 01 0173+42
018 " DIA CIR PLASTIC
LEN=0040 INSTALLED 2002
[S] 0080/0000 LENGTH(AH 2718 BK 2336)
018 " DIA CIR PLASTIC
0070/1990 LEN=0040 INSTALLED UNKN

018 " DIA CIR PLASTIC
LEN=0060 INSTALLED 2002
018 " DIA CIR PLASTIC
0070/0856 LEN=0040 INSTALLED 2022
018 " DIA CIR PLASTIC
014971 FT 2 0 52021 0 01 0150+06
[S] 0070/0000 LENGTH(AH 2336 BK 1863)
018 " DIA CIR PLASTIC
0060/1612 LEN=0040 INSTALLED 1998
018 " DIA CIR PLASTIC
0060/1060 LEN=0040 INSTALLED 2002
018 " DIA CIR PLASTIC

020025 FT

017307 FT

014971 FT

EXTRACT DATE: 12/18/2023
PRINT DATE: 12/19/2023

ROADWAY MANAGEMENT SYSTEM
SLD COUNTY/SR - ANNUAL PRINT

PAGE NUMBER: 326
COUNTY: POTTER

DIR: B TOTAL LEN: 5.364 MI.
LEFT MUN: ALLEGANY T

DIST: 02-6 SR: 4011
RIGHT MUN: ALLEGANY T

2 0 52021 0 01 0131+43 013108 FT
FOR SR 4008 AND 4011
(SR4008 SEG 0070/2404) 0060/0000
TO/FROM 4008/0070 SH
(CONN) 0050/2641

0060/0749	LEN=0040	INSTALLED 2002
018 "DIA	CIR PLASTIC	
0060/0447	LEN=0040	INSTALLED 2002
018 "DIA	CIRC METAL	
0060/0017	LEN=0040	INSTALLED UNKN
013108 FT		
5 0060/0000	LENGTH(AH 1863 BK 3156)	
0050/2513	018 "DIA	CIR PLASTIC
	LEN=0040	INSTALLED 2001
0050/2330	018 "DIA	CIR PLASTIC
	LEN=0035	INSTALLED 2008
0050/1646	024 "DIA	CIRC METAL
	LEN=0040	INSTALLED UNKN
0050/1515	018 "DIA	CIRC METAL
	LEN=0038	INSTALLED UNKN
0050/0783	018 "DIA	CIRC METAL
	LEN=0040	INSTALLED UNKN
0050/0464	018 "DIA	CIR PLASTIC
	LEN=0040	INSTALLED 2014
0050/0133	018 "DIA	CIR PLASTIC
	LEN=0040	INSTALLED 2004
009952 FT	2 0 52021 0 01 0099+87	
5 0050/0000	LENGTH(AH 3156 BK 2182)	
0040/1947	018 "DIA	CIR PLASTIC
	LEN=0040	INSTALLED 2004
0040/1597	018 "DIA	CIR PLASTIC
	LEN=0045	INSTALLED 2014
0040/1293	018 "DIA	CIR PLASTIC
	LEN=0040	INSTALLED 2012
0040/0794	036 "DIA	CIR PLASTIC
	LEN=0050	INSTALLED 2014
0040/0295	018 "DIA	CIR PLASTIC
	LEN=0040	INSTALLED 2009
007770 FT	2 0 52021 0 00 0077+46	
5 0040/0000	LENGTH(AH 2182 BK 2523)	
0030/2379	018 "DIA	CIR PLASTIC
	LEN=0040	INSTALLED 2009
0030/2033	018 "DIA	CIR PLASTIC
	LEN=0040	INSTALLED 2008
0030/1729	018 "DIA	CIR PLASTIC
	LEN=0045	INSTALLED 2008
0030/1475	018 "DIA	CIR PLASTIC
	LEN=0040	INSTALLED 2008
0030/1142	018 "DIA	CIR PLASTIC
	LEN=0040	INSTALLED UNKN

EXTRACT DATE: 12/18/2023
PRINT DATE: 12/19/2023

ROADWAY MANAGEMENT SYSTEM
SLD COUNTY/SR - ANNUAL PRINT

PAGE NUMBER: 325
COUNTY: POTTER

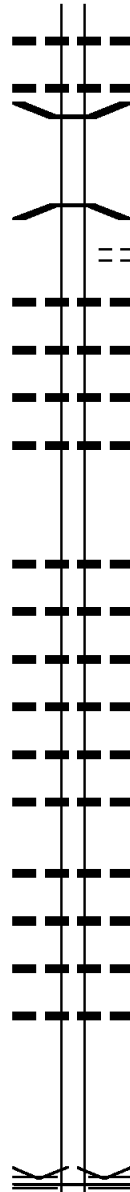
DIR: B TOTAL LEN: 5.364 MI.
LEFT MUN: ALLEGANY T

DIST: 02-6 SR: 4011
RIGHT MUN: ALLEGANY T

005247 FT

002618 FT

000000 FT

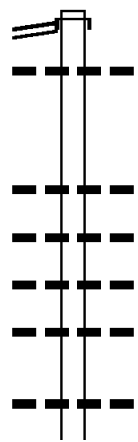


0030/0839 018 " DIA CIR PLASTIC
LEN=0040 INSTALLED 2008
0030/0524 018 " DIA CIR PLASTIC
LEN=0040 INSTALLED 2008
0030/0014 BMSSEN 52/4011/0030/0000
005247 FT 2 0 5 2021 0 00 0052+23
PEET BROOK
BMSBG 52/4011/0030/0000
5 0030/0000 LENGTH(AH 2523 BK 2629)
TEUSCHER HILL RD
0020/2058 (T401)
0020/1608 018 " DIA CIRC METAL
LEN=0040 INSTALLED UNKN
0020/1276 018 " DIA CIR PLASTIC
LEN=0060 INSTALLED 2014
0020/1000 018 " DIA CIR PLASTIC
LEN=0040 INSTALLED 2009
0020/0622 030 " DIA CIR PLASTIC
LEN=0040 INSTALLED 2012
002618 FT 2 0 5 2021 0 00 0026+18
018 " DIA CIR PLASTIC
LEN=0045 INSTALLED 2008
5 0020/0000 LENGTH(AH 2629 BK 2618)
0010/2505 018 " DIA CIR PLASTIC
LEN=0040 INSTALLED 2009
0010/2387 018 " DIA CIR PLASTIC
LEN=0040 INSTALLED 2005
0010/2228 018 " DIA CIRC METAL
LEN=0040 INSTALLED UNKN
0010/2013 018 " DIA CIRC METAL
LEN=0040 INSTALLED UNKN
0010/1750 018 " DIA CIR PLASTIC
LEN=0040 INSTALLED 2008
0010/0902 018 " DIA CIRC METAL
LEN=0040 INSTALLED UNKN
0010/0608 018 " DIA CIR PLASTIC
LEN=0040 INSTALLED 2005
0010/0241 018 " DIA CIR PLASTIC
LEN=0040 INSTALLED 2005
0010/0022 015 " DIA CIRC CONCR
LEN=0047 INSTALLED UNKN
000000 FT 2 0 5 2021 0 00 0000+00
VILLAGE: COLESBURG
NC PEET BROOK RD
GOLD RD
(SRO049 SEG 0100/0000)
MFC BEGIN = D
5 0010/0000 LENGTH(AH 2618 BK 0000)

<p>NORTH STEVENS ST (BORO)</p> <p>WOLCOTT ST (BORO)</p>	<p>003574 FT</p> <p>0010/3574</p> <p>0010/1641</p> <p>000000 FT</p>		<p>003574 FT INTER-AHD</p> <p>0010/3574</p> <p>0010/3324</p> <p>0010/3067</p> <p>0010/2596</p> <p>0010/2185</p> <p>0010/2057 NC E</p> <p>0010/1835</p> <p>0010/1495</p> <p>0010/1267</p> <p>0010/0788</p> <p>0010/0412</p> <p>0010/0400</p> <p>0010/0387 000000 FT NC W</p> <p>INTER-BK</p> <p>0010/0000</p>	<p>HONEOYE ST (SR4021 SEG 0010/0847) STEVENS ST (SR4021 SEG 0010/0847) PALMER ST (BORO) ENGLAR ST (BORO) NORTH MILL ST (BORO) LYONS ST (BORO) 015 " DIA CIRC CONCR LEN=0036 INSTALLED 1999 HONEOYE ST NORTH PURITAN ST (BORO)</p> <p>N PLEASANT ST (BORO) MANLEY ST (BORO) NORTH UNION ST (BORO) 015 " DIA CIRC CONCR LEN=0037 INSTALLED 1995 NORTH LINCOLN ST (BORO) 012 " DIA CIRC METAL LEN=0035 INSTALLED 1995 1 0 00236 7 00 0000+00 HONEOYE ST OSWAYO ST (SR0044 SEG 1080/2087) CERES ST (SR0044 SEG 1080/2087) MFC BEGIN = D LENGTH(AH 3574 BK 0000)</p>
---	---	--	--	---

EXTRACT DATE: 12/18/2023 ROADWAY MANAGEMENT SYSTEM PAGE NUMBER: 323
 PRINT DATE: 12/19/2023 SLD COUNTY/SR - ANNUAL PRINT COUNTY: POTTER
 DIR: B TOTAL LEN: 4.900 MI. DIST: 02-6 SR: 4009
 LEFT MUN: ALLEGANY T RIGHT MUN: ALLEGANY T

BRANCH RD 025870 FT
 (SR4008 SEG 0060/0000) 0100/2927



025870 FT
 INTER-AHD BRANCH RD
 0100/2927 (SR4008 SEG 0060/0000)
 0100/2798 018 " DIA CIR PLASTIC
 LEN=0050 INSTALLED UNKN

 0100/1592 018 " DIA CIR PLASTIC
 LEN=0054 INSTALLED 1998
 0100/1377 018 " DIA CIR PLASTIC
 LEN=0050 INSTALLED UNKN
 0100/1240 018 " DIA CIR PLASTIC
 LEN=0050 INSTALLED UNKN
 0100/1063 018 " DIA CIR PLASTIC
 LEN=0050 INSTALLED UNKN

 0100/0278 018 " DIA CIR PLASTIC
 LEN=0039 INSTALLED UNKN
 022943 FT 2 0 52037 0 00 0228+93

022943 FT

EXTRACT DATE: 12/18/2023
PRINT DATE: 12/19/2023

ROADWAY MANAGEMENT SYSTEM
SLD COUNTY/SR - ANNUAL PRINT

PAGE NUMBER: 322
COUNTY: POTTER

DIR: B TOTAL LEN: 4.900 MI.
LEFT MUN: ALLEGANY T

DIST: 02-6 SR: 4009
RIGHT MUN: ALLEGANY T

Stationing	Length	Material	Year
0100/0000	2927	BK 2234	
018 " DIA		CIR PLASTIC	
0090/2234	LEN=0001	INSTALLED	2002
030 " DIA		CIRC METAL	
0090/1833	LEN=0039	INSTALLED	UNKN
018 " DIA		CIR PLASTIC	
0090/1548	LEN=0025	INSTALLED	UNKN
024 " DIA		CIR PLASTIC	
0090/1013	LEN=0040	INSTALLED	2002
ALLEGANY			
0090/0419	HEBRON T		
018 " DIA		CIR PLASTIC	
0090/0326	LEN=0040	INSTALLED	2017
020709 FT	2 0 52037	0 00 0206+37	
0090/0000	LEN=0000	INSTALLED	UNKN
036 " DIA		CIRC METAL	
0080/2554	LEN=0025	INSTALLED	UNKN
024 " DIA		CIR PLASTIC	
0080/1040	LEN=0048	INSTALLED	1998
018 " DIA		CIR PLASTIC	
0080/0502	LEN=0035	INSTALLED	UNKN
018 " DIA		CIR PLASTIC	
0080/0008	LEN=0045	INSTALLED	UNKN
017816 FT	2 0 52037	0 00 0177+65	
0080/0000	LEN=0000	INSTALLED	UNKN
018 " DIA		CIR PLASTIC	
0070/2134	LEN=0060	INSTALLED	1999
018 " DIA		CIR PLASTIC	
0070/1798	LEN=0036	INSTALLED	UNKN
018 " DIA		CIR PLASTIC	
0070/1696	LEN=0036	INSTALLED	UNKN
024 " DIA		CIR PLASTIC	
0070/1392	LEN=0037	INSTALLED	2006
018 " DIA		CIR PLASTIC	
0070/0433	LEN=0030	INSTALLED	UNKN
018 " DIA		CIR PLASTIC	
0070/0004	LEN=0030	INSTALLED	UNKN
015350 FT	2 0 52037	0 00 0153+20	
0070/0000	LEN=0000	INSTALLED	UNKN
018 " DIA		CIR PLASTIC	
0060/2127	LEN=0030	INSTALLED	UNKN
024 " DIA		CIR PLASTIC	

DIR: B TOTAL LEN: 4.900 MI. DIST: 02-6 SR: 4009
 LEFT MUN: HEBRON T RIGHT MUN: HEBRON T

	0060/1866	LEN=0030	INSTALLED UNKN
		018 " DIA	CIR PLASTIC
	0060/1162	LEN=0040	INSTALLED 1998
		018 " DIA	CIR PLASTIC
	0060/0860	LEN=0036	INSTALLED 1998
		018 " DIA	CIR PLASTIC
	0060/0620	LEN=0040	INSTALLED 2017
012889 FT	012889 FT	2 0 52037	0 00 0128+80
		018 " DIA	CIR PLASTIC
		LEN=0040	INSTALLED 1998
	5 0060/0000	LENGTH(AH	2461 BK 2273)
		018 " DIA	CIR PLASTIC
	0050/1672	LEN=0040	INSTALLED 1998
		024 " DIA	CIR PLASTIC
	0050/1093	LEN=0038	INSTALLED UNKN
		018 " DIA	CIR PLASTIC
	0050/0965	LEN=0040	INSTALLED UNKN
		018 " DIA	CIR PLASTIC
	0050/0830	LEN=0040	INSTALLED 2017
		024 " DIA	CIR PLASTIC
	0050/0646	LEN=0036	INSTALLED UNKN
		018 " DIA	CIR PLASTIC
010616 FT	0050/0303	LEN=0036	INSTALLED UNKN
	010616 FT	2 0 52037	0 00 0106+28
	5 0050/0000	LENGTH(AH	2273 BK 3030)
		018 " DIA	CIR PLASTIC
	0040/2886	LEN=0036	INSTALLED UNKN
		018 " DIA	CIR PLASTIC
	0040/1815	LEN=0040	INSTALLED 2002
		018 " DIA	CIR PLASTIC
	0040/1348	LEN=0040	INSTALLED 2006
		018 " DIA	CIR PLASTIC
	0040/1041	LEN=0036	INSTALLED UNKN
		018 " DIA	CIR PLASTIC
	0040/0385	LEN=0045	INSTALLED 2006
		BMSSEN	52/4009/0040/0001
007586 FT	0040/0012		
	007586 FT	2 0 52037	0 00 0076+31
		BRIDGE	CLOSED
		BAKER	CREEK
		BMSBG	52/4009/0040/0001
	5 0040/0000	LENGTH(AH	3030 BK 2109)
		018 " DIA	CIR PLASTIC
	0030/1943	LEN=0040	INSTALLED 2006

DIR: B TOTAL LEN: 4.900 MI. DIST: 02-6 SR: 4009
 LEFT MUN: HEBRON T RIGHT MUN: HEBRON T

005477 FT

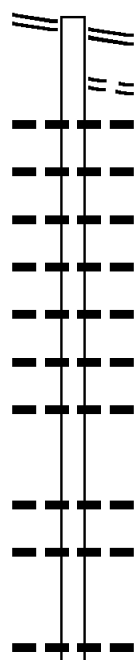
002499 FT

000000 FT

0030/1688	018 " DIA	CIR PLASTIC
	LEN=0040	INSTALLED 2006
0030/1299	018 " DIA	CIR PLASTIC
	LEN=0036	INSTALLED UNKN
0030/1052	048 " DIA	CIR PLASTIC
	LEN=0031	INSTALLED UNKN
0030/1002	015"H 21"	W ELLIP METAL
	LEN=0040	INSTALLED UNKN
0030/0284	018 " DIA	CIR PLASTIC
	LEN=0036	INSTALLED UNKN
005477 FT	2 0 52037	0 00 0054+90
0030/0000	LENGTH(AH	2109 BK 2978)
0020/2735	024 " DIA	CIR PLASTIC
	LEN=0040	INSTALLED 2017
0020/2494	018 " DIA	CIR PLASTIC
	LEN=0036	INSTALLED UNKN
0020/2300	048 " DIA	CIR PLASTIC
	LEN=0040	INSTALLED 2008
0020/1964	018 " DIA	CIR PLASTIC
	LEN=0036	INSTALLED UNKN
0020/1133	018 " DIA	CIR PLASTIC
	LEN=0040	INSTALLED 2017
0020/0808	018 " DIA	CIR PLASTIC
	LEN=0036	INSTALLED UNKN
0020/0598	018 " DIA	CIR PLASTIC
	LEN=0040	INSTALLED UNKN
0020/0352	018 " DIA	CIR PLASTIC
	LEN=0036	INSTALLED UNKN
002499 FT	2 0 52037	0 00 0025+00
0020/0000	015 " DIA	CIR PLASTIC
	LEN=0036	INSTALLED 2006
	LENGTH(AH	2978 BK 2499)
0010/2045	024 " DIA	CIR PLASTIC
	LEN=0044	INSTALLED UNKN
0010/1262	018 " DIA	CIR PLASTIC
	LEN=0044	INSTALLED UNKN
0010/1200	HEBRON	EULALIA T
000000 FT	2 0 52037	0 00 0000+00
	NC BAKER	CREEK RD
	GOLD	RD
	(SRO049	SEG 0020/1406)
	MFC BEGIN	= E
0010/0000	LENGTH(AH	2499 BK 0000)

PETE BROOK RD 018536 FT
 (SR4011 SEG 0060/0000) 0070/2404

016132 FT

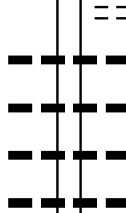
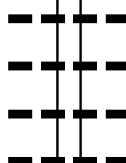
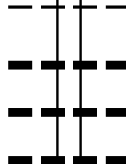
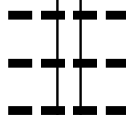
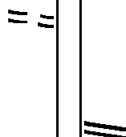


018536 FT PETE BROOK RD
 0070/2404 (SR4011 SEG 0060/0000)
 0070/2203 FOR SR 4008 AND 4011
 (CONN)
 0070/2013 048"H 00"W MULT PLSTIC
 LEN=0040 INSTALLED 2013
 0070/1776 036"DIA CIR PLASTIC
 LEN=0050 INSTALLED 2013
 0070/1615 018"DIA CIR PLASTIC
 LEN=0050 INSTALLED 2013
 0070/1385 018"DIA CIR PLASTIC
 LEN=0040 INSTALLED 2008
 0070/1050 018"DIA CIR PLASTIC
 LEN=0050 INSTALLED 2012
 0070/0800 018"DIA CIR PLASTIC
 LEN=0040 INSTALLED 2012
 0070/0400 018"DIA CIR PLASTIC
 LEN=0050 INSTALLED 2012
 016132 FT 2 0 52037 1 00 0022+76
 5 0070/0000 LENGTH(AH 2404 BK 2211)
 018"DIA CIR PLASTIC
 0060/2206 LEN=0050 INSTALLED 2012
 018"DIA CIR PLASTIC
 0060/1720 LEN=0034 INSTALLED UNKN
 018"DIA CIR PLASTIC
 0060/0551 LEN=0030 INSTALLED UNKN

DIR: B TOTAL LEN: 3.511 MI. DIST: 02-6 SR: 4008
 LEFT MUN: ALLEGANY T RIGHT MUN: ALLEGANY T

LC TO BOWERS RD
 (CONN)

0060/0492



BOWERS RD
 (T350)

0060/0300
 013921 FT

011649 FT

009319 FT

0060/0403	018 " DIA	CIR PLASTIC
	LEN=0032	INSTALLED UNKN
013921 FT	2 0 52037	1 00 0000+00
	BAKER CREEK RD	
	(SR4009 SEG 0100/2927)	
0060/0000	LENGTH(AH 2211	BK 2272)
0050/1652	018 " DIA	CIR PLASTIC
	LEN=0025	INSTALLED UNKN
0050/1200	018 " DIA	CIR PLASTIC
	LEN=0040	INSTALLED 2012
0050/0751	018 " DIA	CIR PLASTIC
	LEN=0035	INSTALLED UNKN
011649 FT	2 0 52037	0 00 0280+15
	ALLEGANY	
	HEBRON T	
0050/0000	LENGTH(AH 2272	BK 2330)
0040/2320	036 " DIA	CIR PLASTIC
	LEN=0040	INSTALLED 2012
0040/2007	015 " DIA	CIRC METAL
	LEN=0032	INSTALLED 1997
0040/1904	015 " DIA	CIR PLASTIC
	LEN=0040	INSTALLED UNKN
0040/1127	030 " DIA	CIR PLASTIC
	LEN=0045	INSTALLED UNKN
0040/1103	015 " DIA	CIRC METAL
	LEN=0030	INSTALLED 1997
0040/0631	018 " DIA	CIR PLASTIC
	LEN=0040	INSTALLED 2012
0040/0264	018 " DIA	CIR PLASTIC
	LEN=0040	INSTALLED 2012
009319 FT	2 0 52037	0 00 0303+49
	DWIGHT RD	
	(T350)	
0040/0000	LENGTH(AH 2330	BK 2804)
0030/2804	024 " DIA	CIR PLASTIC
	LEN=0050	INSTALLED 1997
0030/2744	015 " DIA	CIRC METAL
	LEN=0040	INSTALLED UNKN
0030/2566	018 " DIA	CIR PLASTIC
	LEN=0040	INSTALLED 2010
0030/2178	018 " DIA	CIR PLASTIC
	LEN=0040	INSTALLED 2006
	018 " DIA	CIR PLASTIC

DIR: B TOTAL LEN: 3.511 MI. DIST: 02-6 SR: 4008
 LEFT MUN: HEBRON T RIGHT MUN: HEBRON T

Stationing	Notes	Item ID	Length	Material	Status	Year
		0030/1638	LEN=0040	018" DIA CIR PLASTIC	INSTALLED	2006
		0030/1102	LEN=0040	018" DIA CIR PLASTIC	INSTALLED	2006
		0030/0454	LEN=0040	018" DIA CIR METAL	INSTALLED	UNKN
006515 FT		0030/0128	LEN=0050	018" DIA CIR PLASTIC	INSTALLED	2013
		006515 FT	2 0 52037	0 00 0331+33		
		0030/0000	LENGTH(AH 2804 BK 3082)	018" DIA CIR METAL		
		0020/2922	LEN=0040	018" DIA CIR METAL	INSTALLED	UNKN
		0020/2574	LEN=0040	018" DIA CIR METAL	INSTALLED	UNKN
		0020/2377	LEN=0040	018" DIA CIR PLASTIC	INSTALLED	2006
		0020/1495		BAILEY RD (T485)		
SUMMIT RD (T353)		0020/0912				
		0020/0641		SOUTH BRANCH OSWAYO CRK STRUCTURE LENGTH 9 FT		
003433 FT		0020/0641	BMSID 52/4008/0020/0641			
		003433 FT	2 0 52037	0 00 0361+80		
		0020/0000	LENGTH(AH 3082 BK 3433)	018" DIA CIR PLASTIC		
		0010/3342	LEN=0033	018" DIA CIR METAL	INSTALLED	UNKN
		0010/2919	LEN=0040	018" DIA CIR METAL	INSTALLED	UNKN
		0010/2225	LEN=0040	018" DIA CIR METAL	INSTALLED	2013
		0010/1801	LEN=0040	018" DIA CIR PLASTIC	INSTALLED	UNKN
		0010/1471	LEN=0040	018" DIA CIR METAL	INSTALLED	UNKN
		0010/1113	LEN=0034	018" DIA CIR METAL	INSTALLED	UNKN
		0010/0644	LEN=0040	018" DIA CIR METAL	INSTALLED	UNKN
		0010/0227	LEN=0050	018" DIA CIR PLASTIC	INSTALLED	2009
000000 FT		000000 FT	2 0 52037	0 00 0396+70		
				COUDERSPORT PK (SR0044 SEG 0820/0000)		
COUDERSPORT PK (SR0044 SEG 0820/0000)		0010/0000		NC BRANCH RD MFC BEGIN = E		
		0010/0000	LENGTH(AH 3433 BK 0000)			

EXTRACT DATE: 12/18/2023 ROADWAY MANAGEMENT SYSTEM PAGE NUMBER: 316
 PRINT DATE: 12/19/2023 SLD COUNTY/SR - ANNUAL PRINT COUNTY: POTTER

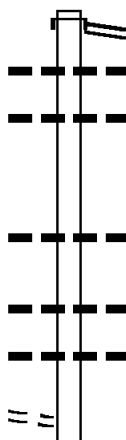
DIR: B TOTAL LEN: 5.699 MI. DIST: 02-6 SR: 4007
 LEFT MUN: HEBRON T RIGHT MUN: HEBRON T

030091 FT

030091 FT
 INTER-AHD STEER BROOK RD
 (SR4006 SEG 0020/0000)
 WEST HEBRON RD
 (SR4006 SEG 0020/0000)
 0120/3244 018 " DIA CIR PLASTIC
 0120/3014 LEN=0054 INSTALLED 2006
 0120/2475 018 " DIA CIR PLASTIC
 LEN=0050 INSTALLED UNKN

 0120/1230 018 " DIA CIR PLASTIC
 LEN=0040 INSTALLED 2006

 0120/0579 028 " DIA CIR PLASTIC
 LEN=0040 INSTALLED 1996
 030 " DIA CIRC METAL
 0120/0061 LEN=0048 INSTALLED UNKN
 026847 FT
 0120/0000 LENGTH(AH 3244 BK 2315)



2 0 52054 0 00 0000+00 026847 FT
 (TBK) TRACY BROOK RD
 (T305) 0120/0000

DIR: B TOTAL LEN: 5.699 MI. DIST: 02-6 SR: 4007
 LEFT MUN: HEBRON T RIGHT MUN: HEBRON T

Stationing	Material	Length	Notes
0110/1578	018" DIA CIRC CONCR	LEN=0038	INSTALLED UNKN
0110/1211	018" DIA CIRC METAL	LEN=0040	INSTALLED UNKN
0110/0796	024" DIA CIR PLASTIC	LEN=0040	INSTALLED 2017
024532 FT	2 0 52011 0 00 0244+91		
0110/0000	LENGTH(AH 2315 BK 2134)		
0100/1323	018" DIA CIR PLASTIC	LEN=0040	INSTALLED 2006
0100/0870	018" DIA CIR PLASTIC	LEN=0040	INSTALLED 2006
CLARK HILL RD (T304)			
0100/0145			
0100/0126	018" DIA CIR PLASTIC	LEN=0070	INSTALLED 2017
022398 FT	SNYDER RD (T335)		
0100/0114	2 0 52011 0 00 0223+57		
022398 FT	048" DIA CIR PLASTIC	LEN=0040	INSTALLED 2017
0100/0000	LENGTH(AH 2134 BK 2785)		
0090/2589	018" DIA CIRC METAL	LEN=0054	INSTALLED UNKN
0090/2186	018" DIA CIR PLASTIC	LEN=0050	INSTALLED 2016
0090/1760	018" DIA CIR PLASTIC	LEN=0040	INSTALLED 2006
	HEBRON EULALIA T		
0090/1043	018" DIA CIR PLASTIC	LEN=0040	INSTALLED 2006
0090/0992	018" DIA CIR PLASTIC	LEN=0040	INSTALLED 2017
0090/0519	018" DIA CIR PLASTIC	LEN=0040	INSTALLED UNKN
0090/0005	018" DIA CIR PLASTIC	LEN=0040	INSTALLED UNKN
019613 FT	2 0 52011 0 00 0195+72		
0090/0000	LENGTH(AH 2785 BK 2556)		
0080/2203	018" DIA CIR PLASTIC	LEN=0040	INSTALLED 2017
0080/1545	018" DIA CIR PLASTIC	LEN=0040	INSTALLED UNKN
0080/1290	018" DIA CIR PLASTIC	LEN=0040	INSTALLED 2017

EXTRACT DATE: 12/18/2023
PRINT DATE: 12/19/2023

ROADWAY MANAGEMENT SYSTEM
SLD COUNTY/SR - ANNUAL PRINT

PAGE NUMBER: 314
COUNTY: POTTER

DIR: B TOTAL LEN: 5.699 MI.
LEFT MUN: EULALIA T

DIST: 02-6 SR: 4007
RIGHT MUN: EULALIA T

Stationing	Length	Material	Notes
0080/0991	0045	018" DIA CIRC METAL	LEN=0045 INSTALLED UNKN
0080/0656	0038	GERHART DR (T501)	018" DIA CIRC METAL
0080/0334	0045	018" DIA CIRC METAL	LEN=0045 INSTALLED UNKN
0080/0008	0045	018" DIA CIRC METAL	LEN=0045 INSTALLED UNKN
017057 FT	2057	2 0 52011 0 00 0170+16	017057 FT
0080/0000	2556	024" DIA CIRC METAL	LENGTH(AH 2556 BK 2461)
0070/2057	0040	024" DIA CIRC METAL	LEN=0040 INSTALLED UNKN
0070/1683	0040	018" DIA CIRC METAL	LEN=0040 INSTALLED 2017
0070/1376	0045	060" DIA CIRC METAL	LEN=0045 INSTALLED 2006
0070/1301	028	NILES HILL RD (T336)	028" DIA CIRC METAL
0070/0999	0040	018" DIA CIRC METAL	LEN=0040 INSTALLED 1996
0070/0675	0044	018" DIA CIRC METAL	LEN=0044 INSTALLED 2006
0070/0450	0030	015" DIA CIRC METAL	LEN=0030 INSTALLED UNKN
014596 FT	2011	2 0 52011 0 00 0145+43	014596 FT
0070/0000	2461	018" DIA CIRC METAL	LENGTH(AH 2461 BK 2467)
0060/2162	0040	018" DIA CIRC METAL	LEN=0040 INSTALLED 2017
0060/1801	0050	060" DIA CIRC METAL	LEN=0050 INSTALLED 2009
0060/1781	9	DIGMAN RUN STRUCTURE	LENGTH 9 FT
0060/1593	0045	BMSID 52/4007/0060/1781	018" DIA CIRC METAL
0060/1169	0040	018" DIA CIRC METAL	LEN=0040 INSTALLED 1996
0060/0991	0040	018" DIA CIRC METAL	LEN=0040 INSTALLED 2006
0060/0777	0036	018" DIA CIRC METAL	LEN=0036 INSTALLED 2006
0060/0569	0040	018" DIA CIRC METAL	LEN=0040 INSTALLED 2006
0060/0327	0040	018" DIA CIRC METAL	LEN=0040 INSTALLED 2006
0060/0013	0035	018" DIA CIRC METAL	LEN=0035 INSTALLED 1996
012129 FT	2011	2 0 52011 0 00 0120+76	012129 FT
0060/0000	2467	024" DIA CIRC METAL	LENGTH(AH 2467 BK 2281)

DIR: B TOTAL LEN: 5.699 MI. DIST: 02-6 SR: 4007
 LEFT MUN: EULALIA T RIGHT MUN: EULALIA T

	0050/1833	LEN=0036	INSTALLED UNKN
		018 " DIA	CIR PLASTIC
	0050/1420	LEN=0040	INSTALLED 2017
		018 " DIA	CIR PLASTIC
	0050/1247	LEN=0040	INSTALLED 2017
		018 " DIA	CIR PLASTIC
	0050/1067	LEN=0038	INSTALLED 1996
		018 " DIA	CIR PLASTIC
	0050/0945	LEN=0040	INSTALLED 2017
		018 " DIA	CIR PLASTIC
	0050/0386	LEN=0040	INSTALLED 2017
	0050/0018	BMS EN 52/4007/0050/0000	
009848 FT	009848 FT	2 0 52011 0 00 0098+06	
		DINGMAN RUN	
		BMSBG 52/4007/0050/0000	
	0050/0000	LENGTH(AH 2281 BK 3586)	
		018 " DIA	CIR PLASTIC
	0040/3165	LEN=0040	INSTALLED 2017
		018 " DIA	CIRC METAL
	0040/2982	LEN=0040	INSTALLED UNKN
		018 " DIA	CIRC METAL
	0040/1945	LEN=0040	INSTALLED UNKN
		018 " DIA	CIRC METAL
	0040/1651	LEN=0042	INSTALLED UNKN
		018 " DIA	CIR PLASTIC
	0040/1437	LEN=0040	INSTALLED 2017
		018 " DIA	CIR PLASTIC
	0040/1402	LEN=0054	INSTALLED 2006
		018 " DIA	CIR PLASTIC
	0040/1337	LEN=0040	INSTALLED 2017
		018 " DIA	CIRC METAL
	0040/1169	LEN=0040	INSTALLED UNKN
		018 " DIA	CIRC METAL
	0040/0022	BMS EN 52/4007/0040/0000	
006262 FT	006262 FT	2 0 52011 0 00 0062+37	
		DINGMAN RUN	
		BMSBG 52/4007/0040/0000	
	0040/0000	LENGTH(AH 3586 BK 2504)	
		048 " DIA	CIR PLASTIC
	0030/2459	LEN=0050	INSTALLED UNKN
		018 " DIA	CIR PLASTIC
	0030/2281	LEN=0040	INSTALLED UNKN
		018 " DIA	CIRC METAL
	0030/2178	LEN=0040	INSTALLED UNKN
		018 " DIA	CIRC METAL

WEST BRANCH DINGMAN RD (T334) 0030/2226

DIR: B TOTAL LEN: 5.699 MI. DIST: 02-6 SR: 4007
 LEFT MUN: EULALIA T RIGHT MUN: EULALIA T

003758 FT

5

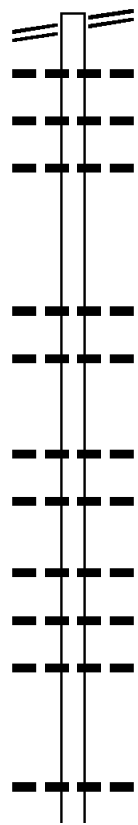
001387 FT

5

000000 FT

0030/2031	LEN=0040	018 "DIA	INSTALLED UNKN
0030/1624	LEN=0040	018 "DIA	CIR PLASTIC
0030/0985	LEN=0040	018 "DIA	INSTALLED UNKN
0030/0831	LEN=0040	018 "DIA	CIRC METAL
0030/0651	LEN=0040	018 "DIA	INSTALLED UNKN
0030/0481	LEN=0040	018 "DIA	CIR PLASTIC
0030/0185	LEN=0041	018 "DIA	INSTALLED UNKN
003758 FT	2 0 52011	0 00 0037+49	
0030/0000	LENGTH(AH	2504 BK 2371)	
0020/2209	LEN=0045	018 "DIA	INSTALLED UNKN
0020/1997	LEN=0040	024 "DIA	CIR PLASTIC
0020/1696	LEN=0045	018 "DIA	INSTALLED UNKN
0020/1481	LEN=0040	015 "DIA	CIR PLASTIC
0020/1256	LEN=0034	018 "DIA	INSTALLED UNKN
0020/0852	LEN=0054	018 "DIA	CIRC CONCR
0020/0591	LEN=0040	018 "DIA	INSTALLED UNKN
0020/0238	EULALIA	COUDERSPORT B	
0020/0043	LEN=0036	018 "DIA	CIRC METAL
001387 FT	2 0 52011	0 00 0013+78	
0020/0000	LENGTH(AH	2371 BK 1387)	
0010/1291	LEN=0040	018 "DIA	INSTALLED UNKN
0010/0985	PARKVIEW ST	(BORO)	
0010/0958	LEN=0050	018 "DIA	CIR PLASTIC
000000 FT	2 0 52011	0 00 0000+00	
NC DI	INGMAN RUN RD	PORT ALLEGANY RD	
	(SRO006	SEG 0220/1224)	
	MFC BEGIN = D		
0010/0000	LENGTH(AH	1387 BK 0000)	

COUDERSPORT PK 013160 FT
 (SR0044 SEG 0760/0431) 0050/3157



013160 FT COUDERSPORT PK
 0050/3157 (SR0044 SEG 0760/0431)
 030 "DIA CIRC METAL
 0050/3094 LEN=0085 INSTALLED UNKN
 072 "DIA CIRC CONCR
 0050/2652 LEN=0050 INSTALLED UNKN
 048 "DIA CIRC METAL
 0050/2230 LEN=0040 INSTALLED UNKN

010003 FT

0050/0577 024 "DIA CIRC METAL
 LEN=0045 INSTALLED UNKN
 024 "DIA CIRC METAL
 0050/0090 LEN=0036 INSTALLED UNKN
 010003 FT 2 0 52036 0 00 0099+70
 0050/0000 LENGTH(AH 3157 BK 3239)
 024 "DIA CIR PLASTIC
 0040/2662 LEN=0045 INSTALLED 2015
 024 "DIA CIR PLASTIC
 0040/2198 LEN=0040 INSTALLED 2015

006764 FT

0040/1557 015 "DIA CIRC METAL
 LEN=0040 INSTALLED 2006
 024 "DIA CIRC METAL
 0040/1117 LEN=0036 INSTALLED UNKN
 030 "DIA CIR PLASTIC
 0040/0800 LEN=0040 INSTALLED 1997
 006764 FT 2 0 52036 0 00 0067+18
 0040/0000 LENGTH(AH 3239 BK 3178)
 018 "DIA CIRC CONCR
 0030/2826 LEN=0035 INSTALLED UNKN

LC FOR RIDGE RD

DIR: B TOTAL LEN: 2.492 MI. DIST: 02-6 SR: 4006
 LEFT MUN: HEBRON T RIGHT MUN: HEBRON T

Segment ID	Start Station	End Station	Length	Material	Notes
(CONN)	0030/2639				
RIDGE RD (T302)	0030/2273			015" DIA CIRC CONCR	INSTALLED UNKN
MAPLE RIDGE RD (T547)	0030/1869				SHELDON HOLLOW RD (T303)
	0030/1309			018" DIA CIRC PLASTIC	INSTALLED 2015
	0030/0860			015" DIA CIRC CONCR	INSTALLED UNKN
	0030/0353			015" DIA CIRC CONCR	INSTALLED UNKN
	0030/0008			015" DIA CIRC CONCR	INSTALLED UNKN
003586 FT	003586 FT			2 0 52036	0 00 0035+27
	0030/0000				LENGTH(AH 3178 BK 2537)
	0020/2171			018" DIA CIRC CONCR	INSTALLED UNKN
	0020/2117			018" DIA CIRC PLASTIC	INSTALLED UNKN
	0020/1797			048" DIA CIRC CONCR	INSTALLED UNKN
	0020/1255			015" DIA CIRC CONCR	INSTALLED UNKN
	0020/0994			018" DIA CIRC METAL	INSTALLED 1999
	0020/0640			024" DIA CIRC CONCR	INSTALLED UNKN
	0020/0212			018" DIA CIRC CONCR	INSTALLED UNKN
	0020/0016			030" DIA CIRC PLASTIC	INSTALLED 1999
001049 FT	001049 FT			2 0 52036	0 00 0010+00
					DINGMAN RUN RD (SR4007 SEG 0120/3244)
					NC WEST HEBRON RD
	0020/0000			MFC BEGIN = E	LENGTH(AH 2537 BK 1049)
	0010/0692			018" DIA CIRC PLASTIC	INSTALLED 2007
000000 FT	000000 FT			2 0 52036	0 00 0000+00
					NC ST
					WHITNEY CREEK RD (SR4005 SEG 0130/0000)
					INTER-BK WHITNEY CREEK RD (SR4005 SEG 0130/0000)
					MFC BEGIN = D
	0010/0000				LENGTH(AH 1049 BK 0000)

EXTRACT DATE: 12/18/2023
 PRINT DATE: 12/19/2023

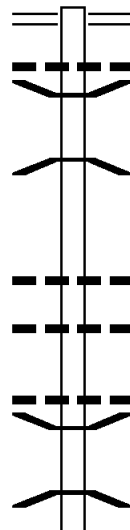
ROADWAY MANAGEMENT SYSTEM
 SLD COUNTY/SR - ANNUAL PRINT

PAGE NUMBER: 309
 COUNTY: POTTER

DIR: B TOTAL LEN: 10.846 MI.
 LEFT MUN: HEBRON T

DIST: 02-6 SR: 4005
 RIGHT MUN: HEBRON T

057268 FT



057268 FT COUDERSPORT PK
 0230/1706 (SR0044 SEG 0890/0000)
 0230/1350 024 "DIA CIRC CONCR
 LEN=0059 INSTALLED 1992
 0230/0786 BMSSEN 52/4005/0230/0732
 2 0 52010 0 00 0562+86
 SOUTH BRANCH OSWAYO CR
 0230/0732 BMSBG 52/4005/0230/0732
 055562 FT 2 0 52010 0 00 0555+54
 0230/0000 LENGTH(AH 1706 BK 2511)
 0220/2220 018"H 20"W ELLIP METAL
 LEN=0032 INSTALLED 1992
 0220/1715 018 "DIA CIRC METAL
 LEN=0040 INSTALLED 1992
 0220/1115 018"H 20"W ELLIP METAL
 LEN=0036 INSTALLED 1992
 0220/1005 BMSSEN 52/4005/0220/0992
 2 0 52010 0 00 0540+23
 WEST BR. WHITNEY CREEK
 0220/0992 BMSBG 52/4005/0220/0992

CASTLE HOLLOW RD

DIR: B TOTAL LEN: 10.846 MI. DIST: 02-6 SR: 4005
 LEFT MUN: HEBRON T RIGHT MUN: HEBRON T

(T344)

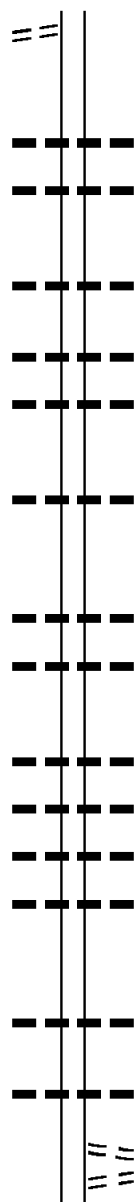
0220/0854

053051 FT

050330 FT

047982 FT

045784 FT



053051 FT 2 0 52010 0 00 0530+36
 0220/0000 LENGTH(AH 2511 BK 2721)
 012"H 18"W ELLIP METAL
 0210/2714 LEN=0057 INSTALLED 1999
 018 "DIA CIRC METAL
 0210/2116 LEN=0040 INSTALLED UNKN
 018 "DIA CIRC METAL
 0210/1213 LEN=0036 INSTALLED UNKN
 018 "DIA CIRC METAL
 0210/0604 LEN=0040 INSTALLED UNKN
 018 "DIA CIRC METAL
 0210/0018 LEN=0040 INSTALLED UNKN
 050330 FT 2 0 52010 0 00 0503+15
 0210/0000 LENGTH(AH 2721 BK 2348)
 018 "DIA CIRC METAL
 0200/2017 LEN=0036 INSTALLED UNKN
 018 "DIA CIRC METAL
 0200/0720 LEN=0036 INSTALLED UNKN
 015 "DIA CIRC METAL
 0200/0346 LEN=0036 INSTALLED UNKN
 047982 FT 2 0 52010 0 00 0479+65
 0200/0000 LENGTH(AH 2348 BK 2198)
 018 "DIA CIRC CONCR
 0190/1920 LEN=0032 INSTALLED 1992
 018 "DIA CIRC METAL
 0190/1510 LEN=0036 INSTALLED UNKN
 015 "DIA CIRC METAL
 0190/0955 LEN=0032 INSTALLED UNKN
 015 "DIA CIRC METAL
 0190/0611 LEN=0041 INSTALLED UNKN
 045784 FT 2 0 52010 0 00 0457+47
 018 "DIA CIRC METAL
 0190/0000 LEN=0036 INSTALLED UNKN
 LENGTH(AH 2198 BK 2768)
 018 "DIA CIRC METAL
 0180/1996 LEN=0036 INSTALLED UNKN
 LC TO/FROM T545 RD
 (CONN)
 WHITNEY CREEK RD
 0180/1569 (T545)

DIR: B TOTAL LEN: 10.846 MI. DIST: 02-6 SR: 4005
 LEFT MUN: HEBRON T RIGHT MUN: HEBRON T

043016 FT

040763 FT

037861 FT

035652 FT

0180/1285	018 " DIA	CIRC METAL
	LEN=0036	INSTALLED UNKN
0180/0898	018 " DIA	CIRC METAL
	LEN=0036	INSTALLED UNKN
0180/0410	015 " DIA	CIRC METAL
	LEN=0036	INSTALLED UNKN
043016 FT	2 0 52010	0 00 0429+79
0180/0000	LENGTH(AH	2768 BK 2253)
	018 " DIA	CIRC METAL
	LEN=0036	INSTALLED UNKN
0170/2057	015 " DIA	CIRC METAL
	LEN=0040	INSTALLED UNKN
0170/1656	015 " DIA	CIRC METAL
	LEN=0040	INSTALLED UNKN
0170/0926	018 " DIA	CIRC METAL
	LEN=0040	INSTALLED UNKN
0170/0184	018 " DIA	CIRC METAL
	LEN=0040	INSTALLED UNKN
040763 FT	2 0 52010	0 00 0407+26
0170/0000	030 " DIA	CIRC METAL
	LEN=0045	INSTALLED UNKN
	LENGTH(AH	2253 BK 2902)
0160/2282	018 "H 21" W	ELLIP METAL
	LEN=0040	INSTALLED 1992
0160/2020	018 " DIA	CIRC METAL
	LEN=0036	INSTALLED UNKN
0160/1914	018 " DIA	CIRC METAL
	LEN=0036	INSTALLED 1992
0160/1380	036 " DIA	CIRC METAL
	LEN=0035	INSTALLED 1992
0160/0840	015 " DIA	CIRC METAL
	LEN=0050	INSTALLED 1992
0160/0334	018 " DIA	CIRC METAL
	LEN=0036	INSTALLED UNKN
037861 FT	2 0 52010	0 00 0378+44
0160/0000	LENGTH(AH	2902 BK 2209)
	018 " DIA	CIRC METAL
	LEN=0036	INSTALLED UNKN
0150/1980	018 " DIA	CIRC METAL
	LEN=0037	INSTALLED UNKN
0150/1088	015 " DIA	CIRC METAL
	LEN=0041	INSTALLED 1992
0150/0483	2 0 52010	0 00 0356+35
035652 FT	015 " DIA	CIRC METAL
	LEN=0040	INSTALLED UNKN
0150/0000	LENGTH(AH	2209 BK 2776)
	015 "H 20" W	ELLIP METAL

EXTRACT DATE: 12/18/2023
PRINT DATE: 12/19/2023

ROADWAY MANAGEMENT SYSTEM
SLD COUNTY/SR - ANNUAL PRINT

PAGE NUMBER: 306
COUNTY: POTTER

DIR: B TOTAL LEN: 10.846 MI.
LEFT MUN: HEBRON T

DIST: 02-6 SR: 4005
RIGHT MUN: HEBRON T

Location	Stationing	Notes	Stationing	Material/Specs	Year
CASTLE HOLLOW RD (T344)	0140/1757	== ==	0140/2259	LEN=0040	INSTALLED 1992
			0140/1757	MAPLE RIDGE RD (T547)	
			0140/1168	018" DIA CIRC METAL	
			0140/0764	LEN=0040	INSTALLED UNKN
			0140/0218	018"H 21"W ELLIP METAL	
032876 FT			0140/0764	LEN=0032	INSTALLED UNKN
			0140/0218	018"H 21"W ELLIP METAL	
			032876 FT	LEN=0040	INSTALLED UNKN
			5 0140/0000	2 0 52010 0 00 0328+59 LENGTH(AH 2776 BK 2504)	
			0130/2205	024" DIA CIRC METAL	
LC TO/FROM CARLEY HILL (CONN)	0130/0673	==	0130/1121	LEN=0033	INSTALLED 1992
				018" DIA CIRC METAL	
			0130/0587	LEN=0035	INSTALLED 1992
				015" DIA CIRC METAL	
			0130/0544	LEN=0055	INSTALLED 1992
CARLEY HILL RD (T306)		==	0130/0194	BMS EN 52/4005/0130/0184	
				2 0 52010 0 00 0305+13	
			0130/0184	E. BRANCH FISHING CREEK	
	030372 FT		030372 FT	BMS BG 52/4005/0130/0184	
				2 0 52010 0 00 0303+77	
5			0130/0000	VILLAGE: HEBRON STEER BROOK RD (SR4006 SEG 0010/0000)	
				LENGTH(AH 2504 BK 2864)	
			0120/2849	024" DIA CIR PLASTIC	
			0120/2703	LEN=0080	INSTALLED 2007
				018" DIA CIRC METAL	
027508 FT			0120/1908	LEN=0039	INSTALLED UNKN
				018" DIA CIR PLASTIC	
			0120/1450	LEN=0040	INSTALLED 2015
				018" DIA CIR PLASTIC	
			0120/0786	LEN=0040	INSTALLED 2007
5				018" DIA CIR PLASTIC	
			0120/0398	LEN=0040	INSTALLED 2007
			027508 FT	2 0 52010 0 00 0275+41	
			5 0120/0000	LENGTH(AH 2864 BK 2232)	
				015" DIA CIRC METAL	
			0110/1794	LEN=0041	INSTALLED UNKN

DIR: B TOTAL LEN: 10.846 MI. DIST: 02-6 SR: 4005
 LEFT MUN: HEBRON T RIGHT MUN: HEBRON T

Segment	Start	End	Len	Material	Status
	0110/1259	018" DIA	LEN=0037	CIR PLASTIC	INSTALLED UNKN
	0110/0558	015" DIA	LEN=0050	CIRC METAL	INSTALLED UNKN
025276 FT	0110/0011	018" DIA	LEN=0035	CIR PLASTIC	INSTALLED UNKN
	025276 FT	2 0 52010	0 00	0253+09	
	0110/0000	NC WHITNEY CREEK RD	LENGTH(AH 2232 BK 2903)		
	0100/2488	036" DIA	LEN=0040	CIR PLASTIC	INSTALLED 2001
	0100/2221	(TBK) TRACY BROOK RD	(T305)		
	0100/2179	018" DIA	LEN=0045	CIR PLASTIC	INSTALLED 1999
	0100/1914	018" DIA	LEN=0032	CIR PLASTIC	INSTALLED UNKN
	0100/1524	018" DIA	LEN=0040	CIR PLASTIC	INSTALLED 2007
	0100/1367	018" DIA	LEN=0040	CIR PLASTIC	INSTALLED 2000
	0100/1008	018" DIA	LEN=0036	CIR PLASTIC	INSTALLED 2000
	0100/0578	018" DIA	LEN=0034	CIR PLASTIC	INSTALLED UNKN
022373 FT	0100/0321	018" DIA	LEN=0080	CIR PLASTIC	INSTALLED 2007
	022373 FT	2 0 52010	0 00	0224+06	
	0100/0000	024" DIA	LEN=0030	CIR PLASTIC	INSTALLED 1992
	0090/2036	LENGTH(AH 2903 BK 2337)			
	0090/1487	018" DIA	LEN=0040	CIR PLASTIC	INSTALLED 2015
	0090/1080	018" DIA	LEN=0040	CIR PLASTIC	INSTALLED 2007
	0090/0738	018" DIA	LEN=0034	CIR PLASTIC	INSTALLED UNKN
	0090/0734	HEBRON CLARA T			
	0090/0556	018" DIA	LEN=0036	CIR PLASTIC	INSTALLED 1997
	0090/0376	018" DIA	LEN=0040	CIR PLASTIC	INSTALLED 2007
020036 FT	020036 FT	018" DIA	LEN=0035	CIR PLASTIC	INSTALLED 1992
	0090/0000	2 0 52010	0 00	0200+69	
	0080/2666	LENGTH(AH 2337 BK 2666)			
		018" DIA	LEN=0038	CIR PLASTIC	INSTALLED UNKN

EXTRACT DATE: 12/18/2023
PRINT DATE: 12/19/2023

ROADWAY MANAGEMENT SYSTEM
SLD COUNTY/SR - ANNUAL PRINT

PAGE NUMBER: 304
COUNTY: POTTER

DIR: B TOTAL LEN: 10.846 MI.
LEFT MUN: CLARA T

DIST: 02-6 SR: 4005
RIGHT MUN: CLARA T

Stationing	Material	Length	Installation
0080/2492	018" DIA CIR PLASTIC	LEN=0030	INSTALLED UNKN
0080/2164	018" DIA CIR PLASTIC	LEN=0033	INSTALLED 1992
0080/1904	018" DIA CIR PLASTIC	LEN=0040	INSTALLED 2007
0080/1380	018" DIA CIRC METAL	LEN=0032	INSTALLED UNKN
0080/1140	018" DIA CIR PLASTIC	LEN=0050	INSTALLED 2007
0080/0810	018" DIA CIR PLASTIC	LEN=0036	INSTALLED 1992
0080/0450	018" DIA CIR PLASTIC	LEN=0048	INSTALLED 1992
017370 FT	2 0 52010 0 00 0174+03		
0080/0000	LENGTH(AH 2666 BK 2191)		
0070/2185	018" DIA CIR PLASTIC	LEN=0050	INSTALLED UNKN
0070/1947	018" DIA CIR PLASTIC	LEN=0048	INSTALLED 1997
0070/1880	CLARA ROULETTE T		
0070/1612	018" DIA CIR PLASTIC	LEN=0043	INSTALLED 1997
0070/1302	018" DIA CIR PLASTIC	LEN=0034	INSTALLED UNKN
0070/0958	RAVIN HILL RD (T334)		
0070/0954	018" DIA CIR PLASTIC	LEN=0032	INSTALLED UNKN
0070/0762	018" DIA CIR PLASTIC	LEN=0080	INSTALLED 2007
0070/0591	POTTER CO GAME CLUB RD (T333)		
0070/0480	BMS EN 52/4005/0070/0465		
0070/0465	2 0 52010 0 00 0156+11		
0070/0417	BRANCH FISHING CREEK		
0070/0076	BMSBG 52/4005/0070/0465		
015179 FT	018" DIA CIR PLASTIC	LEN=0032	INSTALLED 1997
0070/0000	018" DIA CIR PLASTIC	LEN=0030	INSTALLED UNKN
0060/2693	2 0 52010 0 00 0152+12		
0060/2491	LENGTH(AH 2191 BK 2898)		
0060/2294	024" DIA CIR PLASTIC	LEN=0040	INSTALLED 2007
	018" DIA CIR PLASTIC	LEN=0028	INSTALLED UNKN
	018" DIA CIR PLASTIC	LEN=0032	INSTALLED UNKN

DIR: B TOTAL LEN: 10.846 MI. DIST: 02-6 SR: 4005
 LEFT MUN: ROULETTE T RIGHT MUN: ROULETTE T

Station	Length	Material	Status	Notes
0060/1991	0026	018" DIA CIR PLASTIC	INSTALLED	UNKN
0060/1730	0080	018" DIA CIR PLASTIC	INSTALLED	2007
0060/1317	0025	018" DIA CIR PLASTIC	INSTALLED	UNKN
0060/0712	0037	018" DIA CIRC METAL	INSTALLED	UNKN
0060/0248	0031	018" DIA CIR PLASTIC	INSTALLED	UNKN
012281 FT	52010	2 0 52010	0 00	0123+14
0060/0000	2898	LENGTH(AH BK 2332)		
0050/2162	0034	018" DIA CIR PLASTIC	INSTALLED	UNKN
0050/1626	0032	018" DIA CIR PLASTIC	INSTALLED	UNKN
0050/1425	0080	018" DIA CIR PLASTIC	INSTALLED	2007
0050/1252	0026	018" DIA CIR PLASTIC	INSTALLED	UNKN
0050/0789	0038	018" DIA CIR PLASTIC	INSTALLED	UNKN
0050/0492	0040	018" DIA CIR PLASTIC	INSTALLED	UNKN
0050/0048	0080	018" DIA CIR PLASTIC	INSTALLED	2007
009949 FT	52010	2 0 52010	0 00	0099+82
0050/0000	2332	LENGTH(AH BK 2337)		
0040/2115	0038	018" DIA CIR PLASTIC	INSTALLED	UNKN
0040/1285	0040	024" DIA CIR PLASTIC	INSTALLED	2009
0040/1090	0036	018" DIA CIR PLASTIC	INSTALLED	UNKN
0040/0830	0025	018" DIA CIRC METAL	INSTALLED	UNKN
0040/0210	0030	015" DIA CIR PLASTIC	INSTALLED	UNKN
0040/0040	0036	018" DIA CIR PLASTIC	INSTALLED	UNKN
007612 FT	52010	2 0 52010	0 00	0076+45
0040/0000	2337	LENGTH(AH BK 2431)		
0030/2052	0042	024" DIA CIRC METAL	INSTALLED	UNKN
0030/1809	0040	018" DIA CIR PLASTIC	INSTALLED	2007
	0040	024" DIA CIR PLASTIC	INSTALLED	

DIR: B TOTAL LEN: 10.846 MI. DIST: 02-6 SR: 4005
 LEFT MUN: ROULETTE T RIGHT MUN: ROULETTE T

Station	Length	Material	Notes
0030/1682	LEN=0038	INSTALLED	UNKN
0030/0837	LEN=0040	024 " DIA CIR PLASTIC	INSTALLED 2006
0030/0574	LEN=0030	024 " DIA CIR PLASTIC	INSTALLED UNKN
005181 FT	2 0 52010 0 00 0051+81		
0030/0000	LENGTH(AH 2431 BK 2745)	024 " DIA CIR PLASTIC	
0020/2745	LEN=0040	018 " DIA CIR PLASTIC	INSTALLED 2015
0020/2330	LEN=0040	018 " DIA CIR PLASTIC	INSTALLED 2006
0020/2122	LEN=0032	018 " DIA CIR PLASTIC	INSTALLED 2000
0020/1714	LEN=0026	018 " DIA CIRC METAL	INSTALLED UNKN
0020/1373	LEN=0025	018 " DIA CIRC METAL	INSTALLED UNKN
0020/1164	LEN=0040	018 " DIA CIR PLASTIC	INSTALLED 2000
ATKINS RD (T322)	0020/0941	" "	
0020/0913	LEN=0040	024 " DIA CIR PLASTIC	INSTALLED 2006
0020/0464	LEN=0024	018 " DIA CIR PLASTIC	INSTALLED 2006
002436 FT	2 0 52010 0 00 0024+36		
0020/0000	LENGTH(AH 2745 BK 2436)	018 " DIA CIRC METAL	
0010/2424	LEN=0045	018 " DIA CIR PLASTIC	INSTALLED UNKN
0010/2227	LEN=0024	018 " DIA CIR PLASTIC	INSTALLED 2006
0010/1982	LEN=0040	018 " DIA CIR PLASTIC	INSTALLED 2006
0010/1787	LEN=0040	018 " DIA CIR PLASTIC	INSTALLED 2006
0010/1547	LEN=0040	018 " DIA CIR PLASTIC	INSTALLED 2006
0010/1010	LEN=0045	018 " DIA CIRC METAL	INSTALLED UNKN
0010/0791	LEN=0045	018 " DIA CIRC METAL	INSTALLED UNKN
0010/0019	LEN=0060	015 " DIA CIRC METAL	INSTALLED UNKN
WEST FISHING CREEK RD (T530)	0010/0000	NC FISHING CREEK RD	
	000000 FT	INTER-BK FISHING CREEK RD	
	000000 FT	(SR4003 SEG 0040/2188)	
	0010/0000	MFC BEGIN = D	
	0010/0000	LENGTH(AH 2436 BK 0000)	

EXTRACT DATE: 12/18/2023 ROADWAY MANAGEMENT SYSTEM PAGE NUMBER: 301
PRINT DATE: 12/19/2023 SLD COUNTY/SR - ANNUAL PRINT COUNTY: POTTER
DIR: B TOTAL LEN: .000 MI. DIST: 02-6 SR: 4004
LEFT MUN: CLARA T RIGHT MUN: CLARA T

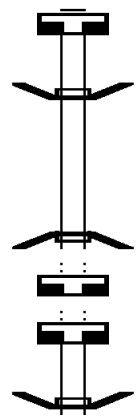
000000 FT
000000 FT



000000 FT
7020/0000 LENGTH(AH 3837 BK 1920)
000000 FT
7010/0000 LENGTH(AH 1920 BK 0000)

EXTRACT DATE: 12/18/2023 ROADWAY MANAGEMENT SYSTEM PAGE NUMBER: 300
 PRINT DATE: 12/19/2023 SLD COUNTY/SR - ANNUAL PRINT COUNTY: POTTER
 DIR: B TOTAL LEN: .965 MI. DIST: 02-6 SR: 4003
 LEFT MUN: CLARA T RIGHT MUN: CLARA T

005097 FT



005034 FT

005034 FT

005034 FT

005097 FT

7234/0000

INTER-AHD

0230/0063

005034 FT

INTER-BK

S

0230/0000

005034 FT

7230/0000

005034 FT

7220/0000

INTER-AHD

0214/0029

LENGTH(AH 1274 BK 0063)
 BMSSEN 52/4003/0230/0000
 CLARA RD
 (T531)
 2 0 52009 0 01 0541+98
 CLARA RD
 (T531)
 CLARA CREEK
 BMSBG 52/4003/0230/0000
 LENGTH(AH 0063 BK 1134)
 LENGTH(AH 1134 BK 3386)
 LENGTH(AH 3386 BK 0029)
 BMSSEN 52/4003/0214/0000
 CLARA RD
 (T531)

EXTRACT DATE: 12/18/2023
PRINT DATE: 12/19/2023

ROADWAY MANAGEMENT SYSTEM
SLD COUNTY/SR - ANNUAL PRINT

PAGE NUMBER: 299
COUNTY: POTTER

DIR: B TOTAL LEN: .965 MI.
LEFT MUN: CLARA T

DIST: 02-6 SR: 4003
RIGHT MUN: CLARA T

Station	Segment	Length	Notes
005005	FT	005005	INTER-BK
005005	FT	0214/0000	LENGTH(AH 0029 BK 0910)
005005	FT	7212/0000	LENGTH(AH 0910 BK 0028)
004977	FT	0212/0028	LENGTH(AH 0028 BK 1284)
004977	FT	004977	INTER-AHD
004977	FT	004977	INTER-BK
004977	FT	7210/0000	LENGTH(AH 1284 BK 0018)
004977	FT	004977	INTER-AHD
004977	FT	7208/0000	LENGTH(AH 0018 BK 1486)
004977	FT	004977	INTER-AHD
004977	FT	7200/0000	LENGTH(AH 1486 BK 2147)
004977	FT	004977	INTER-AHD
004977	FT	7194/0000	LENGTH(AH 2147 BK 0027)
004950	FT	0190/0027	LENGTH(AH 0027 BK 0528)
004950	FT	004950	INTER-BK
004950	FT	7190/0000	LENGTH(AH 0528 BK 2721)
004950	FT	004950	INTER-AHD
004950	FT	7180/0000	LENGTH(AH 2721 BK 2413)
004950	FT	004950	INTER-AHD
004950	FT	7170/0000	LENGTH(AH 2413 BK 2567)
004950	FT	004950	INTER-AHD
004950	FT	7160/0000	LENGTH(AH 2567 BK 2548)
004950	FT	004950	INTER-AHD
004950	FT	7150/0000	LENGTH(AH 2548 BK 2313)
004950	FT	004950	INTER-AHD
004950	FT	7140/0000	LENGTH(AH 2313 BK 2526)
004950	FT	004950	INTER-AHD
004950	FT	7130/0000	LENGTH(AH 2526 BK 2362)
004950	FT	004950	INTER-BK

EXTRACT DATE: 12/18/2023
PRINT DATE: 12/19/2023

ROADWAY MANAGEMENT SYSTEM
SLD COUNTY/SR - ANNUAL PRINT

PAGE NUMBER: 298
COUNTY: POTTER

DIR: B TOTAL LEN: .965 MI.
LEFT MUN: ROULETTE T

DIST: 02-6 SR: 4003
RIGHT MUN: ROULETTE T

004950 FT		7120/0000	LENGTH(AH 2362 BK 0408)
004950 FT		004950 FT	
004950 FT		7114/0000	LENGTH(AH 0408 BK 0025)
004950 FT		004950 FT	
004950 FT		7112/0000	LENGTH(AH 0025 BK 2319)
004950 FT		004950 FT	
004950 FT		7110/0000	LENGTH(AH 2319 BK 3014)
004950 FT		004950 FT	
004950 FT		7100/0000	LENGTH(AH 3014 BK 2506)
004950 FT		004950 FT	
004950 FT		7090/0000	LENGTH(AH 2506 BK 1862)
004950 FT		004950 FT	
004950 FT		7080/0000	LENGTH(AH 1862 BK 2626)
004950 FT		004950 FT	
004950 FT		7070/0000	LENGTH(AH 2626 BK 2255)
004950 FT		004950 FT	
004950 FT		7060/0000	LENGTH(AH 2255 BK 0346)
004950 FT		004950 FT	
		7054/0000	LENGTH(AH 0346 BK 0056)
			BMSEN 52/4003/0052/0000
			INTER-AHD WEST FISHING CREEK RD
			(T530)
004894 FT		0052/0056	ROULETTE T
004894 FT		2 0 52009 0 00 0082+64	
			NC WEST FISHING CREEK RD
			INTER-BK WEST FISHING CREEK RD
			(T530)
			FISHING CREEK
			BMSBG 52/4003/0052/0000
			MFC BEGIN = E
004894 FT		0052/0000	LENGTH(AH 0056 BK 2467)
004894 FT		004894 FT	
		7050/0000	LENGTH(AH 2467 BK 2188)
			INTER-AHD WEST FISHING CREEK RD
			(T530)
			FISHING CREEK RD
		0040/2188	(SR4005 SEG 0010/0000)
		0040/1875	018 "DIA CIRC METAL
			LEN=0036 INSTALLED 1992
			018 "DIA CIRC METAL
		0040/1110	LEN=0031 INSTALLED UNKN
			018 "DIA CIRC METAL
		0040/0293	LEN=0035 INSTALLED UNKN
002706 FT		002706 FT	2 0 52009 0 00 0036+01
		0040/0000	LENGTH(AH 2188 BK 2581)
			018 "DIA CIRC METAL
		0030/2581	LEN=0036 INSTALLED UNKN
			018 "DIA CIRC METAL

DIR: B TOTAL LEN: .965 MI. DIST: 02-6 SR: 4003
 LEFT MUN: ROULETTE T RIGHT MUN: ROULETTE T

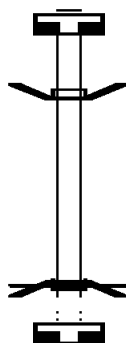
	0030/2271	LEN=0037	INSTALLED	1992
		018 "DIA	CIRC METAL	
	0030/1979	LEN=0041	INSTALLED	1992
		018 "DIA	CIRC METAL	
	0030/1671	LEN=0036	INSTALLED	1992
		018 "DIA	CIRC METAL	
	0030/1314	LEN=0035	INSTALLED	1992
		015 "DIA	CIRC METAL	
	0030/0853	LEN=0035	INSTALLED	1995
		018 "DIA	CIRC METAL	
	0030/0171	LEN=0055	INSTALLED	UNKN
		015 "DIA	CIRC METAL	
000125 FT	0030/0048	LEN=0033	INSTALLED	1997
	000125 FT	2 0 52009 0 00 0010+20	GRAND ARMY OF THE REPU	
		(SR0006 SEG 0060/0712)	(TBK) FISHING CREEK RD	
	INTER-BK	(T406)	MFC BEGIN = D	
000125 FT	0030/0000	LENGTH(AH 2581 BK 0571)		
	000125 FT			
	7024/0000	LENGTH(AH 0571 BK 0011)	BMSBN 52/4003/0022/0000	
	INTER-AHD	FISHING CREEK RD	(T406)	
000114 FT	0022/0011	2 0 52009 0 00 0004+40	NC FISHING CREEK RD	
	000114 FT		INTER-BK FISHING CREEK RD	
		(T406)	BRANCH FISHING CREEK	
		BMSBG 52/4003/0022/0000	LENGTH(AH 0011 BK 0439)	
000114 FT	0022/0000			
	000114 FT	7020/0000	LENGTH(AH 0439 BK 0787)	
000114 FT	000114 FT			
		7014/0000	LENGTH(AH 0787 BK 0114)	
		BMSBN 52/4003/0012/0000	INTER-AHD POMEROY ST	
	0012/0114	(T405)		
000000 FT	000000 FT	2 0 52009 1 00 0009+06	VILLAGE: ROULETTE	
		NC POMEROY ST	INTER-BK POMEROY ST	
		(T405)	ALLEGHENY RIVER	
		BMSBG 52/4003/0012/0000	LENGTH(AH 0114 BK 0098)	
000000 FT	0012/0000			
	000000 FT			
	7010/0000	LENGTH(AH 0098 BK 0000)		

EXTRACT DATE: 12/18/2023 ROADWAY MANAGEMENT SYSTEM PAGE NUMBER: 296
 PRINT DATE: 12/19/2023 SLD COUNTY/SR - ANNUAL PRINT COUNTY: POTTER
 DIR: B TOTAL LEN: .014 MI. DIST: 02-6 SR: 4002
 LEFT MUN: COUDERSPORT B RIGHT MUN: COUDERSPORT B

000075 FT

000000 FT

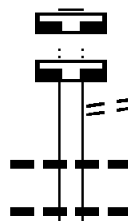
000000 FT



000075 FT
 7014/0000 LENGTH(AH 0440 BK 0075)
 BMSSEN 52/4002/0012/0000
 INTER-AHD AVENUE A RD
 0012/0075 (BORO)
 000000 FT 2 0 52058 0 00 0005+47
 NC AVENUE A RD
 INTER-BK AVENUE A RD
 (BORO)
 ALLEGHENY RIVER
 BMSBG 52/4002/0012/0000
 MFC BEGIN = E
 5 0012/0000 LENGTH(AH 0075 BK 0411)
 000000 FT
 7010/0000 LENGTH(AH 0411 BK 0000)

EXTRACT DATE: 12/18/2023 ROADWAY MANAGEMENT SYSTEM PAGE NUMBER: 295
 PRINT DATE: 12/19/2023 SLD COUNTY/SR - ANNUAL PRINT COUNTY: POTTER
 DIR: B TOTAL LEN: 5.673 MI. DIST: 02-6 SR: 4001
 LEFT MUN: PLEASANT VALLEY T RIGHT MUN: PLEASANT VALLEY T

029956 FT
 029956 FT



029956 FT
 7150/0000 LENGTH(AH 2341 BK 1717)
 029956 FT
 7140/0000 LENGTH(AH 1717 BK 1449)
 0130/1449 K10 HOLLOW RD
 (T522)
 0130/1434 024 " DIA CIRC CONCR
 LEN=0054 INSTALLED UNKN
 0130/1123 024 " DIA CIRC CONCR
 LEN=0036 INSTALLED UNKN

DIR: B TOTAL LEN: 5.673 MI. DIST: 02-6 SR: 4001
 LEFT MUN: PLEASANT VALLEY T RIGHT MUN: PLEASANT VALLEY T

028507 FT

026032 FT

023349 FT

0130/0946	015 " DIA	CIRC CONC	1995
	LEN=0038	INSTALLED	
0130/0580	015 " DIA	CIRC CONC	1995
	LEN=0054	INSTALLED	
0130/0276	015 " DIA	CIRC CONC	UNKN
	LEN=0054	INSTALLED	
028507 FT	2 0 52006	0 02 0285	+75
0130/0000	LENGTH(AH	1449 BK	2475)
	024 " DIA	CIRC CONC	
0120/2475	LEN=0046	INSTALLED	UNKN
	015 " DIA	CIRC CONC	
0120/2161	LEN=0040	INSTALLED	1995
	018 " DIA	CIRC CONC	
0120/1843	LEN=0054	INSTALLED	1995
	015 " DIA	CIRC CONC	
0120/1461	LEN=0038	INSTALLED	1995
	015 " DIA	CIRC CONC	
0120/1065	LEN=0054	INSTALLED	1995
	015 " DIA	CIRC CONC	
0120/0754	LEN=0036	INSTALLED	UNKN
	015 " DIA	CIRC CONC	
0120/0440	LEN=0048	INSTALLED	UNKN
	027 " DIA	CIRC CONC	
0120/0204	LEN=0048	INSTALLED	UNKN
	015 " DIA	CIRC CONC	
0120/0002	LEN=0039	INSTALLED	UNKN
026032 FT	2 0 52006	0 02 0261	+00
0120/0000	LENGTH(AH	2475 BK	2683)
	015 " DIA	CIRC CONC	
0110/2333	LEN=0039	INSTALLED	1995
	015 " DIA	CIRC CONC	
0110/2046	LEN=0038	INSTALLED	UNKN
	015 " DIA	CIRC CONC	
0110/1763	LEN=0036	INSTALLED	1995
	WEIMER HOLLOW RD		
0110/1459	(T342)		
	018 " DIA	CIR PLASTIC	
0110/1446	LEN=0075	INSTALLED	1995
	015 " DIA	CIRC CONC	
0110/0742	LEN=0040	INSTALLED	UNKN
	015 " DIA	CIRC CONC	
0110/0437	LEN=0039	INSTALLED	1995
	024 " DIA	CIR PLASTIC	
0110/0158	LEN=0038	INSTALLED	UNKN
023349 FT	2 0 52006	0 02 0234	+17
0110/0000	LENGTH(AH	2683 BK	2265)
	018 " DIA	CIRC CONC	
0100/2140	LEN=0045	INSTALLED	1995
	015 " DIA	CIRC CONC	

DIR: B TOTAL LEN: 5.673 MI. DIST: 02-6 SR: 4001
 LEFT MUN: PLEASANT VALLEY T RIGHT MUN: PLEASANT VALLEY T

	0100/1910	LEN=0045	INSTALLED	1995
	0100/1608	015 "DIA	CIRC CONCR	
		LEN=0045	INSTALLED	1995
	0100/0868	015 "H 00 "W	MULT CONCR	
	0100/0751	LEN=0041	INSTALLED	1995
		BMSSEN 52/4001/0100/0728		
		2 0 52006 0 01 0217+89		
		BECKWITH HOLLOW		
	0100/0728	BMSBG 52/4001/0100/0728		
	0100/0627	015 "DIA	CIRC CONCR	
		LEN=0028	INSTALLED	1995
		015 "DIA	CIRC CONCR	
	0100/0023	LEN=0037	INSTALLED	1995
021084 FT	021084 FT	2 0 52006 0 01 0211+24		
	0100/0000	LENGTH(AH 2265 BK 2638)		
	0090/2246	BMSSEN 52/4001/0090/2192		
		2 0 52006 0 01 0206+28		
		SARTWELL CREEK		
	0090/2192	BMSBG 52/4001/0090/2192		
		BRANCH SARTWELL CREEK		
		STRUCTURE LENGTH 10 FT		
	0090/1789	BMSID 52/4001/0090/1789		
		018 "DIA	CIRC CONCR	
	0090/0885	LEN=0037	INSTALLED	UNKN
		015 "DIA	CIRC CONCR	
	0090/0520	LEN=0033	INSTALLED	1995
018446 FT	018446 FT	2 0 52006 0 01 0184+86		
	0090/0000	LENGTH(AH 2638 BK 2410)		
		015 "DIA	CIRC CONCR	
	0080/2409	LEN=0039	INSTALLED	UNKN
		BMSSEN 52/4001/0080/1470		
		2 0 52006 0 01 0174+93		
		BEAR CREEK		
	0080/1470	BMSBG 52/4001/0080/1470		
		015 "DIA	CIRC CONCR	
	0080/1206	LEN=0045	INSTALLED	1995
		015 "DIA	CIRC CONCR	
	0080/0762	LEN=0054	INSTALLED	UNKN
		015 "DIA	CIRC CONCR	
	0080/0406	LEN=0045	INSTALLED	1995
		015 "DIA	CIRC CONCR	
	0080/0004	LEN=0054	INSTALLED	UNKN
016036 FT	016036 FT	2 0 52006 0 01 0160+76		
	0080/0000	LENGTH(AH 2410 BK 1955)		

DIR: B TOTAL LEN: 5.673 MI. DIST: 02-6 SR: 4001
 LEFT MUN: PLEASANT VALLEY T RIGHT MUN: PLEASANT VALLEY T

	0070/1513	015 " DIA CIRC CONCR LEN=0036 INSTALLED 1995
	0070/1150	015 " DIA CIRC CONCR LEN=0035 INSTALLED 1995
	0070/1005	018 " DIA CIR PLASTIC LEN=0035 INSTALLED 2007
	0070/0639	018 " DIA CIR PLASTIC LEN=0054 INSTALLED 2007
014081 FT	014081 FT	2 0 52006 0 00 0141+21
	0070/0000	LENGTH(AH 1955 BK 1540)
	0060/0931	018 " DIA CIRC METAL LEN=0072 INSTALLED UNKN
	0060/0620	BMSSEN 52/4001/0060/0610 2 0 52006 0 00 0131+66
	0060/0610	TRIB SARTWELL CREEK BMSBG 52/4001/0060/0610
012541 FT	0060/0052	015 " DIA CIRC METAL LEN=0040 INSTALLED UNKN
	012541 FT	2 0 52006 0 00 0125+56
	0060/0000	LENGTH(AH 1540 BK 2792)
	0050/2494	015 " DIA CIRC METAL LEN=0040 INSTALLED 1995
	0050/1443	036 " DIA CIRC METAL LEN=0031 INSTALLED 1995
	0050/1306	036 " DIA CIRC METAL LEN=0040 INSTALLED 1995
	0050/1121	018 " DIA CIR PLASTIC LEN=0054 INSTALLED 2008
	0050/0260	015 " DIA CIRC METAL LEN=0039 INSTALLED UNKN
009749 FT	0050/0083	PLEASANT VALLEY ROULETTE T
	009749 FT	2 0 52006 0 00 0097+64
	0050/0000	LENGTH(AH 2792 BK 1972)
	0040/1972	018 " DIA CIRC METAL LEN=0035 INSTALLED UNKN
	0040/1665	018 " DIA CIRC METAL LEN=0036 INSTALLED 1995
	0040/1511	018 " DIA CIRC METAL LEN=0036 INSTALLED UNKN
007777 FT	0040/0442	020 "H 28 "W ELLIP METAL LEN=0045 INSTALLED 1995
	007777 FT	2 0 52006 0 00 0077+75

DIR: B TOTAL LEN: 5.673 MI. DIST: 02-6 SR: 4001
 LEFT MUN: ROULETTE T RIGHT MUN: ROULETTE T

004917 FT

002787 FT

000000 FT

0040/0000	LENGTH(AH 1972 BK 2860)
0030/2848	024"H 35"W ELLIP METAL
0030/2520	LEN=0036 INSTALLED UNKN
0030/1750	024"H 36"W ELLIP METAL
0030/1279	LEN=0037 INSTALLED UNKN
0030/0509	018"H 30"W ELLIP METAL
0030/0002	LEN=0036 INSTALLED UNKN
004917 FT	018 "DIA CIR PLASTIC
0030/0000	LEN=0050 INSTALLED 2008
0020/1555	018 "DIA CIRC METAL
0020/1086	LEN=0045 INSTALLED UNKN
0020/0820	024"H 35"W ELLIP METAL
0020/0210	LEN=0039 INSTALLED UNKN
002787 FT	2 0 52006 0 00 0049+15
0020/0000	LENGTH(AH 2860 BK 2130)
0010/2699	018 "DIA CIRC METAL
0010/2149	LEN=0036 INSTALLED 1994
0010/0895	018 "DIA CIRC METAL
0010/0215	LEN=0035 INSTALLED 1995
000000 FT	018 "DIA CIRC METAL
000000 FT	LEN=0035 INSTALLED UNKN
000000 FT	044"H 72"W ELLIP METAL
000000 FT	LEN=0036 INSTALLED UNKN
000000 FT	2 0 52006 0 00 0027+85
000000 FT	HANSON HOLLOW RD
000000 FT	(T325)
000000 FT	LENGTH(AH 2130 BK 2787)
000000 FT	018 "DIA CIRC METAL
000000 FT	LEN=0036 INSTALLED 1995
000000 FT	015 "DIA CIRC METAL
000000 FT	LEN=0042 INSTALLED 1995
000000 FT	030 "DIA CIRC METAL
000000 FT	LEN=0037 INSTALLED UNKN
000000 FT	015 "DIA CIRC METAL
000000 FT	LEN=0036 INSTALLED UNKN
000000 FT	2 0 52006 0 00 0000+00
000000 FT	VILLAGE: BURTSVILLE
000000 FT	NC SA ARTWELL CREEK RD
000000 FT	INTER-BK SARTWELL CREEK RD
000000 FT	(SR1021 SEG 0010/1179)
000000 FT	MFC BEGIN = D
000000 FT	BK-MCKEAN (42)
000000 FT	LENGTH(AH 2787 BK 0000)

EXTRACT DATE: 12/18/2023 ROADWAY MANAGEMENT SYSTEM PAGE NUMBER: 290
PRINT DATE: 12/19/2023 SLD COUNTY/SR - ANNUAL PRINT COUNTY: POTTER
DIR: B TOTAL LEN: .000 MI. DIST: 02-6 SR: 3019
LEFT MUN: COUDERSPORT B RIGHT MUN: COUDERSPORT B

000000 FT



000000 FT
7010/0000 LENGTH(AH 0480 BK 0000)

EXTRACT DATE: 12/18/2023 ROADWAY MANAGEMENT SYSTEM PAGE NUMBER: 289
 PRINT DATE: 12/19/2023 SLD COUNTY/SR - ANNUAL PRINT COUNTY: POTTER
 DIR: B TOTAL LEN: .809 MI. DIST: 02-6 SR: 3017
 LEFT MUN: COUDERSPORT B RIGHT MUN: COUDERSPORT B

004273 FT

CHESTNUT ST
 (SR0006 SEG 0250/1092) 0030/1308



004273 FT
 INTER-AHD MAIN ST
 (SR0006 SEG 0250/1092)
 CHESTNUT ST
 (BORO)
 0030/1308 BEECH ST

EXTRACT DATE: 12/18/2023
PRINT DATE: 12/19/2023

ROADWAY MANAGEMENT SYSTEM
SLD COUNTY/SR - ANNUAL PRINT

PAGE NUMBER: 288
COUNTY: POTTER

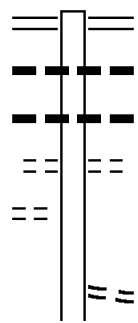
DIR: B TOTAL LEN: .809 MI.
LEFT MUN: COUDERSPORT B

DIST: 02-6 SR: 3017
RIGHT MUN: COUDERSPORT B

Stationing	Description	Material	Length	Notes
002965 FT	0030/0993 (BORO)	018" DIA CIRC METAL		
	0030/0988	LEN=0050 INSTALLED UNKN		
	0030/0655	024" DIA CIR PLASTIC		
	0030/0654	LEN=0030 INSTALLED UNKN		
	0030/0332 (BORO)	CHERRY ST		
002965 FT	002965 FT	1 0 00101 7 00 0012+86		
	0030/0000	SPRUCE ST (BORO)		
	0020/0684	LENGTH(AH 1308 BK 0983)		
	0020/0675	LOCUST ST (BORO)		
LOCUST ST (SR3017 SEG 0010/0000)	0020/0658	036" DIA CIR PLASTIC		
001982 FT	0020/0419	LEN=0030 INSTALLED 2002		
	001982 FT	015" DIA CIRC METAL		
	0020/0000	1 0 00101 7 00 0023+00		
	0010/1878	NC MAIN ST (BORO)		
	0010/1002	LENGTH(AH 0983 BK 1982)		
	0010/0888	021" DIA CIRC METAL		
PADOT MAINT OFFICE 2-6 (GOVT)	0010/0847	LEN=0024 INSTALLED UNKN		
	0010/0655	NC LARCH ST		
	0010/0624	048" DIA CIRC CONCR		
	0010/0318	LEN=0049 INSTALLED UNKN		
PADOT MAINT OFFICE 2-6 (GOVT)	0010/0199	018" DIA CIRC METAL		
000000 FT	000000 FT	LEN=0053 INSTALLED UNKN		
	0010/0000	024" DIA CIR PLASTIC		
	0010/0199	LEN=0035 INSTALLED UNKN		
	000000 FT	(APRA) PADOT MAINT OFFI		
	0010/0000	1 0 00101 7 01 0043+15		
	0010/0000	NC LOCUST ST		
	0010/0000	MAIN ST (SR3017 SEG 0020/0658)		
	0010/0000	MFC BEGIN = E		
	0010/0000	LENGTH(AH 1982 BK 0000)		

EXTRACT DATE: 12/18/2023 ROADWAY MANAGEMENT SYSTEM PAGE NUMBER: 287
 PRINT DATE: 12/19/2023 SLD COUNTY/SR - ANNUAL PRINT COUNTY: POTTER
 DIR: B TOTAL LEN: 3.756 MI. DIST: 02-6 SR: 3015
 LEFT MUN: COUDERSPORT B RIGHT MUN: COUDERSPORT B

019830 FT



019830 FT MAIN ST
 0160/3343 (SR0006 SEG 0260/0663)
 0160/3209 015" DIA CIRC METAL UNKN
 0160/3020 LEN=0028 INSTALLED UNKN
 0160/3016 015" DIA CIRC CONCR
 S EAST ST INSTALLED UNKN
 (BORO)

CARTEE ST
 (BORO)

0160/2684

NC ALLEGANY AV
 ALLEGHENY AV
 0160/2352 (BORO)
 OAK ST

EXTRACT DATE: 12/18/2023
PRINT DATE: 12/19/2023

ROADWAY MANAGEMENT SYSTEM
SLD COUNTY/SR - ANNUAL PRINT

PAGE NUMBER: 286
COUNTY: POTTER

DIR: B TOTAL LEN: 3.756 MI.
LEFT MUN: COUDERSPORT B

DIST: 02-6 SR: 3015
RIGHT MUN: COUDERSPORT B

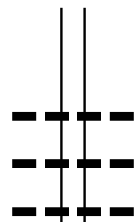
CHESTNUT ST
(BORO)

Stationing	Notes	Material	Length	Notes
0160/2028	(BORO)			
0160/1698	MAPLE ST (BORO)			
0160/1359				
0160/0623	015 " DIA	CIRC METAL	LEN=0045	INSTALLED UNKN
0160/0469	024 " DIA	CIRC METAL	LEN=0040	INSTALLED UNKN
016487 FT	016487 FT		2 0 52005	0 00 0365+28
0160/0000	LENGTH(AH 3343 BK 1371)			
0150/1371	018 " DIA	CIRC METAL	LEN=0050	INSTALLED 2000
0150/1158	024 " DIA	CIRC METAL	LEN=0050	INSTALLED 2000
0150/0386	018 " DIA	CIRC METAL	LEN=0045	INSTALLED 2000
015116 FT	015116 FT		2 0 52005	0 00 0351+57
0150/0000	NC B O R I E ST LENGTH(AH 1371 BK 2801)			
0140/2351	018 " DIA	CIR PLASTIC	LEN=0030	INSTALLED UNKN
0140/1744	018 " DIA	CIRC METAL	LEN=0040	INSTALLED UNKN
0140/1416	COUDERSPORT EULALIA T			
0140/1338	024 " DIA	CIRC METAL	LEN=0042	INSTALLED UNKN
0140/0929	024 " DIA	CIRC METAL	LEN=0040	INSTALLED UNKN
0140/0505	024 " DIA	CIRC METAL	LEN=0040	INSTALLED UNKN
012315 FT	012315 FT		2 0 52005	0 00 0323+50
0140/0000	NC D U T C H H I L L R D LENGTH(AH 2801 BK 2312)			
0130/1924	018 " DIA	CIR PLASTIC	LEN=0040	INSTALLED 2000
0130/1770	030 " DIA	CIRC METAL	LEN=0040	INSTALLED UNKN
0130/1451	024 " DIA	CIRC METAL	LEN=0052	INSTALLED UNKN
0130/1049	018 " DIA	CIRC METAL	LEN=0032	INSTALLED UNKN
0130/0730	018 " DIA	CIRC METAL	LEN=0032	INSTALLED UNKN

DIR: B TOTAL LEN: 3.756 MI. DIST: 02-6 SR: 3015
 LEFT MUN: EULALIA T RIGHT MUN: EULALIA T

VADER HILL RD
 (T327)

010003 FT



010003 FT 2 0 52005 0 00 0300+38
 0130/0000 LENGTH(AH 2312 BK 2621)
 018 "DIA CIR PLASTIC
 0120/2610 LEN=0040 INSTALLED 2018
 018 "DIA CIRC METAL
 0120/2111 LEN=0045 INSTALLED UNKN
 018 "DIA CIRC METAL
 0120/1900 LEN=0031 INSTALLED UNKN

0120/1674

007382 FT

0120/0748 018 "DIA CIRC METAL
 LEN=0040 INSTALLED UNKN
 021"H 27"W ELLIP METAL
 0120/0221 LEN=0059 INSTALLED UNKN
 007382 FT 2 0 52005 0 00 0273+98
 0120/0000 LENGTH(AH 2621 BK 2378)
 018 "DIA CIR METAL
 0110/2191 LEN=0040 INSTALLED UNKN
 018 "DIA CIRC METAL
 0110/1610 LEN=0045 INSTALLED 2000
 018 "DIA CIRC METAL
 0110/1340 LEN=0040 INSTALLED UNKN
 018 "DIA CIRC METAL
 0110/1086 LEN=0040 INSTALLED UNKN
 018 "DIA CIRC METAL
 0110/0743 LEN=0040 INSTALLED UNKN
 024 "DIA CIR PLASTIC
 0110/0442 LEN=0045 INSTALLED 1997
 005004 FT 2 0 52005 0 00 0250+17
 0110/0000 LENGTH(AH 2378 BK 2641)
 024 "DIA CIRC METAL
 0100/2641 LEN=0042 INSTALLED UNKN
 0100/1969 024 "DIA CIRC METAL
 LEN=0037 INSTALLED UNKN
 015"H 21"W ELLIP METAL
 0100/1821 LEN=0031 INSTALLED UNKN
 018 "DIA CIR PLASTIC
 0100/1684 LEN=0031 INSTALLED UNKN

005004 FT

002363 FT

0100/0756 018 "DIA CIRC METAL
 LEN=0029 INSTALLED UNKN
 002363 FT 2 0 52005 0 00 0223+76
 EULALIA
 HOMER T

EXTRACT DATE: 12/18/2023
PRINT DATE: 12/19/2023

ROADWAY MANAGEMENT SYSTEM
SLD COUNTY/SR - ANNUAL PRINT

PAGE NUMBER: 284
COUNTY: POTTER

DIR: B TOTAL LEN: 3.756 MI.
LEFT MUN: EULALIA T

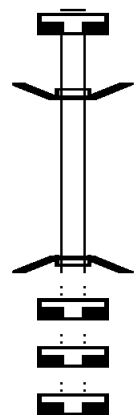
DIST: 02-6 SR: 3015
RIGHT MUN: EULALIA T

Stationing	Description	Stationing	Description
		0100/0000	LENGTH(AH 2641 BK 2346) 018"H 24"W ELLIP METAL
		0090/2287	LEN=0034 INSTALLED UNKN
		0090/1527	018 " DIA CIRC METAL LEN=0035 INSTALLED UNKN
		0090/1239	018 " DIA CIRC METAL LEN=0026 INSTALLED UNKN
		0090/0552	018 " DIA CIR PLASTIC LEN=0037 INSTALLED UNKN
		0090/0042	018 " DIA CIRC CONCR LEN=0040 INSTALLED UNKN
000017 FT		000017 FT	2 0 52005 0 00 0200+30 DUTCH HILL RD (SR0872 SEG 0500/2027)
			NC IN INTER-BK NEZ RD SOUTHWOODS RD (T301)
DUTCH HILL RD (SR0872 SEG 0500/2027)	0090/0000	0090/0000	LENGTH(AH 2346 BK 2330)
	000017 FT	000017 FT	
	000017 FT	7080/0000	LENGTH(AH 2330 BK 1983)
		000017 FT	
		7074/0000	LENGTH(AH 1983 BK 0017)
			BMSBN 52/3015/0072/0000
			INTER-AHD SOUTHWOODS RD (T301)
000000 FT		000000 FT	2 0 52005 0 00 0156+97
			NC HE INTER-BK WITH RD SOUTHWOODS RD (T301)
			BAKER HOLLOW BRANCH
		0072/0000	BMSBG 52/3015/0072/0000
000000 FT		000000 FT	LENGTH(AH 0017 BK 0349)
		7070/0000	LENGTH(AH 0349 BK 3077)
000000 FT		000000 FT	
		7062/0000	LENGTH(AH 3077 BK 0022)
000000 FT		000000 FT	
		7060/0000	LENGTH(AH 0022 BK 1771)
000000 FT		000000 FT	
		7050/0000	LENGTH(AH 1771 BK 3161)
000000 FT		000000 FT	
		7040/0000	LENGTH(AH 3161 BK 2623)
000000 FT		000000 FT	
		7030/0000	LENGTH(AH 2623 BK 2256)
000000 FT		000000 FT	
		7020/0000	LENGTH(AH 2256 BK 2441)
000000 FT		000000 FT	
		7010/0000	LENGTH(AH 2441 BK 0000)

000087 FT

 000000 FT

 000000 FT
 000000 FT
 000000 FT

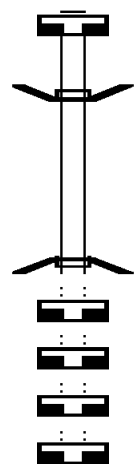


000087 FT
 7034/0000 LENGTH(AH 0216 BK 0087)
 INTER-AHD BMSBN 52/3013/0032/0000
 0032/0087 TOLES HOLLOW RD
 (T325)
 000000 FT 2 0 52062 0 00 0003+02
 NC TO LLS HOLLOW RD
 INTER-BK TOLES HOLLOW RD
 (BORO)
 ALLEGHENY RIVER
 BMSBG 52/3013/0032/0000
 5 0032/0000 LENGTH(AH 0087 BK 0044)
 000000 FT
 7030/0000 LENGTH(AH 0044 BK 2649)
 000000 FT
 7020/0000 LENGTH(AH 2649 BK 3342)
 000000 FT
 7010/0000 LENGTH(AH 3342 BK 0000)

000067 FT

 000000 FT

 000000 FT
 000000 FT
 000000 FT
 000000 FT



000067 FT
 7034/0000 LENGTH(AH 0661 BK 0067)
 INTER-AHD OLMSTEAD RD
 0032/0067 (TBO7)
 000000 FT 2 0 52055 0 00 0007+22
 NC OLMSTEAD RD
 INTER-BK OLMSTEAD RD
 (TBO7)
 ALLEGHENY RIVER
 BMSBG 52/3011/0032/0000
 S 0032/0000 LENGTH(AH 0067 BK 0280)
 000000 FT
 7030/0000 LENGTH(AH 0280 BK 1563)
 000000 FT
 7022/0000 LENGTH(AH 1563 BK 1864)
 000000 FT
 7020/0000 LENGTH(AH 1864 BK 3901)
 000000 FT
 7010/0000 LENGTH(AH 3901 BK 0000)

EXTRACT DATE: 12/18/2023
PRINT DATE: 12/19/2023

ROADWAY MANAGEMENT SYSTEM
SLD COUNTY/SR - ANNUAL PRINT











PAGE NUMBER: 280
COUNTY: POTTER

DIR: B TOTAL LEN: .018 MI.
LEFT MUN: ROULETTE T

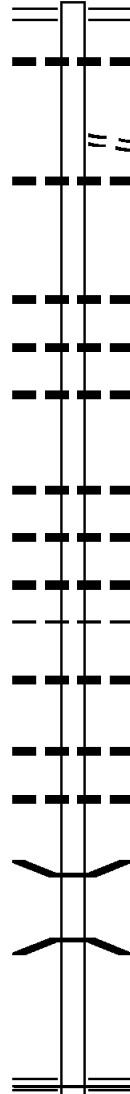
DIST: 02-6 SR: 3009
RIGHT MUN: ROULETTE T

Stationing	Direction	Stationing	Direction	Notes
000085	FT	0166	0000	(TWP)
		000085	FT	TRIB. ALLEGHENY RIVER
		7164	0000	BMSBG 52/3009/0166/0000
				LENGTH(AH 0012 BK 0835)
				LENGTH(AH 0835 BK 0085)
				BMSEN 52/3009/0162/0000
				INTER-AHD REED RUN RD
				(T308)
000000	FT	0162	0085	
		000000	FT	2 0 52004 0 01 0352+58
				INTER-NC REED RUN RD
				INTER-BK REED RUN RD
				(T308)
				ALLEGHENY RIVER
				BMSBG 52/3009/0162/0000
000000	FT	0162	0000	LENGTH(AH 0085 BK 0366)
		000000	FT	
		7160	0000	LENGTH(AH 0366 BK 2073)
000000	FT	000000	FT	
		7150	0000	LENGTH(AH 2073 BK 2755)
000000	FT	000000	FT	
		7140	0000	LENGTH(AH 2755 BK 2050)
000000	FT	000000	FT	
		7132	0000	LENGTH(AH 2050 BK 0604)
000000	FT	000000	FT	
		7130	0000	LENGTH(AH 0604 BK 2215)
000000	FT	000000	FT	
		7120	0000	LENGTH(AH 2215 BK 2423)
000000	FT	000000	FT	
		7110	0000	LENGTH(AH 2423 BK 3156)
000000	FT	000000	FT	
		7100	0000	LENGTH(AH 3156 BK 2424)
000000	FT	000000	FT	
		7090	0000	LENGTH(AH 2424 BK 0904)
000000	FT	000000	FT	
		7080	0000	LENGTH(AH 0904 BK 2169)
000000	FT	000000	FT	
		7070	0000	LENGTH(AH 2169 BK 2298)
000000	FT	000000	FT	
		7060	0000	LENGTH(AH 2298 BK 2286)
000000	FT	000000	FT	
		7050	0000	LENGTH(AH 2286 BK 1451)
000000	FT	000000	FT	
		7040	0000	LENGTH(AH 1451 BK 2617)
000000	FT	000000	FT	
		7030	0000	LENGTH(AH 2617 BK 2119)
000000	FT	000000	FT	
		7020	0000	LENGTH(AH 2119 BK 3304)
000000	FT	000000	FT	
		7010	0000	LENGTH(AH 3304 BK 0000)

EXTRACT DATE: 12/18/2023 ROADWAY MANAGEMENT SYSTEM PAGE NUMBER: 279
 PRINT DATE: 12/19/2023 SLD COUNTY/SR - ANNUAL PRINT COUNTY: POTTER
 DIR: B TOTAL LEN: .000 MI. DIST: 02-6 SR: 3007
 LEFT MUN: SWEDEN T RIGHT MUN: SWEDEN T

000000 FT		000000 FT	
000000 FT		7050/0000	LENGTH(AH 1957 BK 0016)
000000 FT		000000 FT	
000000 FT		7042/0000	LENGTH(AH 0016 BK 2105)
000000 FT		000000 FT	
000000 FT		7040/0000	LENGTH(AH 2105 BK 2697)
000000 FT		000000 FT	
000000 FT		7030/0000	LENGTH(AH 2697 BK 2409)
000000 FT		000000 FT	
000000 FT		7020/0000	LENGTH(AH 2409 BK 2560)
		000000 FT	
		7010/0000	LENGTH(AH 2560 BK 0000)

006668 FT



006668 FT COUDERSPORT PK
 0030/3225 (SR0044 SEG 0654/1353)
 024 "DIA CIR PLASTIC
 0030/3202 LEN=0039 INSTALLED UNKN
 MITCHELL HOLLOW RD
 0030/2579 (T302)
 036 "DIA CIRC METAL
 0030/2455 LEN=0036 INSTALLED UNKN
 0030/1210 018 "DIA CIR PLASTIC
 LEN=0054 INSTALLED 2010
 0030/0880 018 "DIA CIR PLASTIC
 LEN=0054 INSTALLED 2007
 0030/0362 018 "DIA CIR PLASTIC
 LEN=0054 INSTALLED 2003
 003443 FT 2 0 52046 0 01 0035+10
 018 "DIA CIR PLASTIC
 LEN=0054 INSTALLED 2010
 S 0030/0000 LENGTH(AH 3225 BK 2558)
 018 "DIA CIR PLASTIC
 0020/2162 LEN=0060 INSTALLED 2010
 018 "DIA CIR PLASTIC
 0020/1623 LEN=0060 INSTALLED 2007
 SWEDEN
 0020/1198 EULALIA T
 018 "DIA CIR PLASTIC
 LEN=0054 INSTALLED 2010
 0020/0941 018 "DIA CIRC METAL
 LEN=0054 INSTALLED UNKN
 018 "DIA CIR PLASTIC
 0020/0119 LEN=0054 INSTALLED 2007
 000885 FT 2 0 52046 0 00 0008+85
 S 0020/0000 LENGTH(AH 2558 BK 0885)
 0010/0605 BMSFN 52/3006/0010/0541
 2 0 52046 0 00 0005+36
 MILL CREEK
 0010/0541 BMSBG 52/3006/0010/0541
 000000 FT 2 0 52046 0 00 0000+00
 NC IC
 GRAND ARMY OF THE REPU
 (SR0006 SEG 0360/0000)
 MFC BEGIN = E
 S 0010/0000 LENGTH(AH 0885 BK 0000)

003443 FT

000885 FT

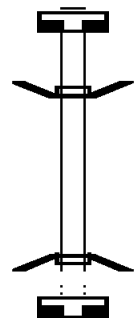
000000 FT

EXTRACT DATE: 12/18/2023 ROADWAY MANAGEMENT SYSTEM PAGE NUMBER: 277
 PRINT DATE: 12/19/2023 SLD COUNTY/SR - ANNUAL PRINT COUNTY: POTTER
 DIR: B TOTAL LEN: .006 MI. DIST: 02-6 SR: 3005
 LEFT MUN: SUMMIT T RIGHT MUN: SUMMIT T

000034 FT

 000000 FT

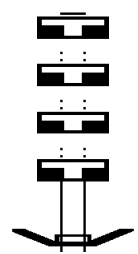
 000000 FT



000034 FT
 7014/0000 LENGTH(AH 0100 BK 0034)
 INTER-AHD BMSBN 52/3005/0010/0000
 0010/0034 TOWNSHIP 0400 RT
 000000 FT (T400)
 000000 FT 2 0 52019 0 00 0070+24
 INTER-BK NC PR ROUTY RUN BR
 TOWNSHIP 0400 RT
 (T400)
 PROUTY RUN
 BMSBG 52/3005/0010/0000
 0010/0000 LENGTH(AH 0034 BK 0100)
 000000 FT
 7008/0000 LENGTH(AH 0100 BK 0000)

EXTRACT DATE: 12/18/2023 ROADWAY MANAGEMENT SYSTEM PAGE NUMBER: 276
 PRINT DATE: 12/19/2023 SLD COUNTY/SR - ANNUAL PRINT COUNTY: POTTER
 DIR: B TOTAL LEN: .047 MI. DIST: 02-6 SR: 3004
 LEFT MUN: ROULETTE T RIGHT MUN: ROULETTE T

000247 FT
 000247 FT
 000247 FT
 000247 FT



000247 FT
 7080/0000 LENGTH(AH 2465 BK 0580)
 000247 FT
 7078/0000 LENGTH(AH 0580 BK 0016)
 000247 FT
 7076/0000 LENGTH(AH 0016 BK 0303)
 000247 FT
 7074/0000 LENGTH(AH 0303 BK 0113)
 BMSN 52/3004/0072/0000
 INTER-AHD RIVER ST
 0072/0113 (T403)

EXTRACT DATE: 12/18/2023
PRINT DATE: 12/19/2023

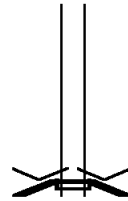
ROADWAY MANAGEMENT SYSTEM
SLD COUNTY/SR - ANNUAL PRINT

PAGE NUMBER: 275
COUNTY: POTTER

DIR: B TOTAL LEN: .047 MI.
LEFT MUN: ROULETTE T

DIST: 02-6 SR: 3004
RIGHT MUN: ROULETTE T

000134 FT



000134 FT 2 0 52012 0 01 0162+61
VILLAGE: ROULETTE

NC RIVER ST
INTER-BK RIVER ST
(T403)
ALLEGHENY RIVER
BMSBG 52/3004/0072/0000
LENGTH(AH 0113 BK 0681)

000134 FT



5 0072/0000
000134 FT
7070/0000 LENGTH(AH 0681 BK 1244)

000134 FT



000134 FT
7060/0000 LENGTH(AH 1244 BK 3293)

000134 FT



000134 FT
7050/0000 LENGTH(AH 3293 BK 0266)

000134 FT



000134 FT
7044/0000 LENGTH(AH 0266 BK 3327)

000134 FT



000134 FT
7040/0000 LENGTH(AH 3327 BK 2216)

000134 FT



000134 FT
7036/0000 LENGTH(AH 2216 BK 1169)

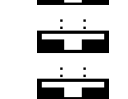
000134 FT



000134 FT
7034/0000 LENGTH(AH 1169 BK 0040)
BMSEN 52/3004/0032/0000

INTER-AHD KIM HILL RD
(T400)


000094 FT



000094 FT 2 0 52012 0 01 0040+99
INTER-BK KIM HILL RD
(T400)

CARD CREEK
BMSBG 52/3004/0032/0000

000094 FT



5 0032/0000
000094 FT
7030/0000 LENGTH(AH 0475 BK 3333)

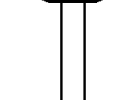
000094 FT



000094 FT
7024/0000 LENGTH(AH 3333 BK 0094)
BMSEN 52/3004/0022/0000

INTER-AHD KIM HILL RD
(T400)

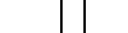
000000 FT



000000 FT 2 0 52012 0 01 0001+84
NC KIM HILL RD
INTER-BK KIM HILL RD
(T400)

ALLEGHENY RIVER
BMSBG 52/3004/0022/0000

000000 FT



5 0022/0000
000000 FT
7020/0000 LENGTH(AH 0210 BK 0826)

000000 FT



000000 FT
7010/0000 LENGTH(AH 0826 BK 0000)



DIR: B TOTAL LEN: 14.731 MI. DIST: 02-6 SR: 3003
 LEFT MUN: EULALIA T RIGHT MUN: EULALIA T

BACK RD
(T301)

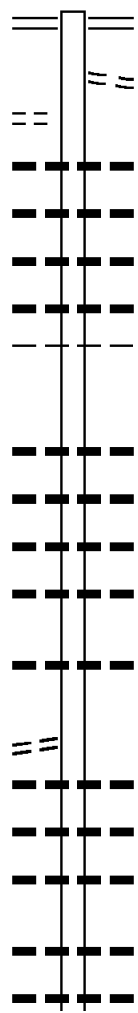
077779 FT

0310/1754

075709 FT

2 0 52002 0 00 0733+71 073309 FT
 BIG MOORES RUN RD
 (T304)

0300/0000



077779 FT INEZ RD
 0310/2070 (SR0872 SEG 0530/1523)
 0310/1837 TOWN LINE RD
 (T307)

0310/1502 018 " DIA CIR PLASTIC
 LEN=0040 INSTALLED UNKN
 0310/1049 018 " DIA CIR PLASTIC
 LEN=0040 INSTALLED UNKN
 0310/0728 018 " DIA CIR PLASTIC
 LEN=0040 INSTALLED 2008
 0310/0439 018 " DIA CIR PLASTIC
 LEN=0040 INSTALLED UNKN
 EULALIA
 HOMER T

075709 FT 2 0 52002 0 00 0757+64
 0310/0000 LENGTH(AH 2070 BK 2400)
 0300/2105 018 " DIA CIR PLASTIC
 LEN=0040 INSTALLED UNKN
 0300/1769 018 " DIA CIR PLASTIC
 LEN=0037 INSTALLED UNKN
 0300/1472 018 " DIA CIR PLASTIC
 LEN=0040 INSTALLED UNKN
 0300/1401 018 " DIA CIR PLASTIC
 LEN=0042 INSTALLED UNKN

0300/0525 018 " DIA CIR PLASTIC
 073309 FT LEN=0040 INSTALLED UNKN

0300/0000 LENGTH(AH 2400 BK 2581)
 0290/2559 018 " DIA CIR PLASTIC
 LEN=0050 INSTALLED UNKN
 0290/2468 048 " DIA CIR PLASTIC
 LEN=0060 INSTALLED 2009
 0290/2137 018 " DIA CIR PLASTIC
 LEN=0040 INSTALLED UNKN

0290/1344 018 " DIA CIR PLASTIC
 LEN=0040 INSTALLED UNKN
 0290/1165 018 " DIA CIR PLASTIC
 LEN=0040 INSTALLED 2010

DIR: B TOTAL LEN: 14.731 MI. DIST: 02-6 SR: 3003
 LEFT MUN: HOMER T RIGHT MUN: HOMER T

Stationing	Description	Material	Length	Notes
070728 FT	0290/0780	048 " DIA CIRC METAL	LEN=0040	INSTALLED UNKN
	0290/0544	018 " DIA CIR PLASTIC	LEN=0040	INSTALLED 2010
	070728 FT	2 0 52002 0 00 0707+70		
	0290/0000	LENGTH(AH 2581 BK 2179)		
	0280/1520	048 " DIA CIR PLASTIC	LEN=0050	INSTALLED 2010
	0280/0696	CHERRY TREE LN (T334)		
	0280/0601	018 " DIA CIR PLASTIC	LEN=0050	INSTALLED 2010
068549 FT	068549 FT			
0280/0000	0280/0000	LENGTH(AH 2179 BK 2610)		
	0270/2195	018 " DIA CIR PLASTIC	LEN=0040	INSTALLED 2009
		GATES HILL RD (T332)		
	0270/1440	015 " DIA CIRC METAL	LEN=0065	INSTALLED UNKN
		PREDOMRE RD (T333)		
065939 FT	0270/0699	048 " DIA CIR PLASTIC	LEN=0040	INSTALLED 2017
	065939 FT	2 0 52002 0 00 0659+66		
	0270/0000	HOMER SUMMIT T	LENGTH(AH 2610 BK 2464)	
	0260/2365	018 " DIA CIR PLASTIC	LEN=0040	INSTALLED 2005
0260/1805	0260/1691	018 " DIA CIR PLASTIC	LEN=0040	INSTALLED 2010
	0260/1190	SHORT CUT RD (T392)		
	0260/0389	018 " DIA CIR PLASTIC	LEN=0040	INSTALLED 2007
	0260/0008	018 " DIA CIR PLASTIC	LEN=0040	INSTALLED 2007
063475 FT	063475 FT	2 0 52002 0 00 0634+75		
	0260/0000	LENGTH(AH 2464 BK 2464)		

2 0 52002 0 00 0685+88
 CLEAR VIEW DR (T335)

SNOWMAN RD (T330)

EXTRACT DATE: 12/18/2023
PRINT DATE: 12/19/2023

ROADWAY MANAGEMENT SYSTEM
SLD COUNTY/SR - ANNUAL PRINT

PAGE NUMBER: 272
COUNTY: POTTER

DIR: B TOTAL LEN: 14.731 MI.
LEFT MUN: SUMMIT T

DIST: 02-6 SR: 3003
RIGHT MUN: SUMMIT T

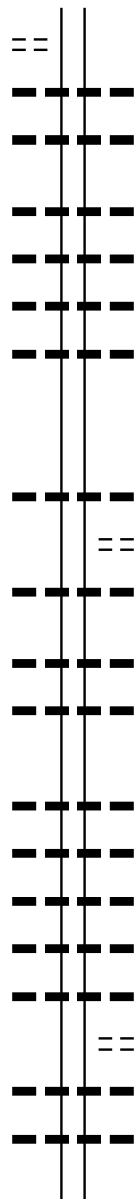
Stationing	Material	Length	Year
0250/1939	018" DIA CIR PLASTIC	LEN=0040	INSTALLED 2007
0250/1632	COCHRAN HILL RD (T395)		
0250/1122	018" DIA CIR PLASTIC	LEN=0040	INSTALLED 2007
0250/0638	018" DIA CIR METAL	LEN=0049	INSTALLED UNKN
0250/0509	042"H 54"W ELLIP METAL	LEN=0040	INSTALLED UNKN
061011 FT		2 0 52002 0 00 0609+90	
0250/0000	LENGTH(AH 2464 BK 2843)		
0240/2759	015" DIA CIR METAL	LEN=0041	INSTALLED UNKN
0240/2055	018" DIA CIR PLASTIC	LEN=0040	INSTALLED 2008
0240/1654	018" DIA CIR PLASTIC	LEN=0060	INSTALLED 2000
0240/1237	018" DIA CIR PLASTIC	LEN=0040	INSTALLED 2007
0240/0874	015" DIA CIRC METAL	LEN=0045	INSTALLED UNKN
0240/0614	018" DIA CIR METAL	LEN=0040	INSTALLED UNKN
058168 FT		2 0 52002 0 00 0581+27	
0240/0000	LENGTH(AH 2843 BK 2179)		
ANSON RD (T328)			
0230/1828			
0230/1517	018" DIA CIR PLASTIC	LEN=0040	INSTALLED 2007
0230/1080	018" DIA CIR PLASTIC	LEN=0040	INSTALLED 2007
0230/0565	018" DIA CIR PLASTIC	LEN=0040	INSTALLED 2010
055989 FT		2 0 52002 0 00 0559+44	
0230/0000	LENGTH(AH 2179 BK 2844)		
0220/2456	018" DIA CIRC METAL	LEN=0040	INSTALLED UNKN
0220/1740	018" DIA CIRC METAL	LEN=0040	INSTALLED UNKN
0220/1291	015" DIA CIRC METAL	LEN=0043	INSTALLED UNKN
0220/0921	018" DIA CIR PLASTIC	LEN=0040	INSTALLED 2009
0220/0475	018" DIA CIR PLASTIC	LEN=0041	INSTALLED 2018
053145 FT			

2 0 52002 0 00 0531+00 053145 FT

DIR: B TOTAL LEN: 14.731 MI. DIST: 02-6 SR: 3003
 LEFT MUN: SUMMIT T RIGHT MUN: SUMMIT T

ANSON RD
 (T328)

0220/0000



0220/0000	LENGTH(AH 2844 BK 2292)
0210/2199	024 " DIA CIR PLASTIC
0210/1612	LEN=0040 INSTALLED 2007
	018 " DIA CIR METAL
	LEN=0036 INSTALLED UNKN
	018 " DIA CIR METAL
0210/0950	LEN=0037 INSTALLED UNKN
	018 " DIA CIR PLASTIC
0210/0837	LEN=0040 INSTALLED 2009
	018 " DIA CIR METAL
0210/0586	LEN=0036 INSTALLED UNKN
	018 " DIA CIR METAL
0210/0011	LEN=0036 INSTALLED 1993
050853 FT	2 0 52002 0 00 0508+39
0210/0000	LENGTH(AH 2292 BK 2606)
	018 " DIA CIR PLASTIC
0200/1674	LEN=0040 INSTALLED 2010
	BLACK HOLE RD
0200/1285	(T394)
	018 " DIA CIR PLASTIC
0200/1025	LEN=0050 INSTALLED 2016
	018 " DIA CIR PLASTIC
0200/0332	LEN=0050 INSTALLED 1997
	018 " DIA CIR PLASTIC
0200/0048	LEN=0040 INSTALLED 1997
048247 FT	2 0 52002 0 00 0482+33
0200/0000	LENGTH(AH 2606 BK 2257)
	015 " DIA CIR PLASTIC
0190/1832	LEN=0038 INSTALLED 1997
	018 " DIA CIR PLASTIC
0190/1697	LEN=0040 INSTALLED 1997
	018 " DIA CIR PLASTIC
0190/1390	LEN=0040 INSTALLED 1997
	018 " DIA CIR PLASTIC
0190/1090	LEN=0030 INSTALLED UNKN
	018 " DIA CIR PLASTIC
0190/0683	LEN=0040 INSTALLED 1997
	DEERING RUN RD
0190/0465	(T396)
	018 " DIA CIR PLASTIC
0190/0231	LEN=0036 INSTALLED 1997
	015 " DIA CIR PLASTIC
0190/0030	LEN=0027 INSTALLED UNKN
045990 FT	2 0 52002 0 00 0459+76
0190/0000	LENGTH(AH 2257 BK 2654)

DIR: B TOTAL LEN: 14.731 MI. DIST: 02-6 SR: 3003
 LEFT MUN: SUMMIT T RIGHT MUN: SUMMIT T

	0180/2530	018 " DIA LEN=0032	CIR PLASTIC INSTALLED 1997
	0180/2223	018 " DIA LEN=0040	CIR PLASTIC INSTALLED 2009
	0180/1712	018 " DIA LEN=0040	CIR PLASTIC INSTALLED 2009
	0180/1599	018 " DIA LEN=0040	CIR PLASTIC INSTALLED 2009
	0180/1361	024 " DIA LEN=0040	CIRC METAL INSTALLED 1997
	0180/0961	030 " DIA LEN=0040	CIR PLASTIC INSTALLED 1997
	0180/0493	018 " DIA LEN=0040	CIR PLASTIC INSTALLED 2009
	0180/0365	018 " DIA LEN=0040	CIR PLASTIC INSTALLED 2009
043336 FT	0180/0012	018 " DIA LEN=0040	CIR PLASTIC INSTALLED 2010
	043336 FT	2 0 52002	0 00 0433+32
	0180/0000	LENGTH(AH 018 " DIA	2654 BK 2288) CIR PLASTIC
	0170/2050	LEN=0040	INSTALLED 2009
	0170/1587	018 " DIA LEN=0040	CIR PLASTIC INSTALLED 2010
	0170/1335	018 " DIA LEN=0036	CIR PLASTIC INSTALLED 1997
	0170/0706	018 " DIA LEN=0036	CIR PLASTIC INSTALLED 1997
	0170/0436	015 " DIA LEN=0026	CIRC METAL INSTALLED UNKN
041048 FT	0170/0075	015 " DIA LEN=0028	CIRC METAL INSTALLED UNKN
	041048 FT	2 0 52002	0 00 0410+44
	0170/0000	LENGTH(AH 015 " DIA	2288 BK 2656) CIR PLASTIC
	0160/2616	LEN=0036	INSTALLED 1997
	0160/1892	060 " DIA LEN=0040	CIR PLASTIC INSTALLED 1997
	0160/1343	018 " DIA LEN=0040	CIR PLASTIC INSTALLED UNKN
	0160/0985	018 " DIA LEN=0030	CIR PLASTIC INSTALLED 1999
038392 FT	0160/0261	015 " DIA LEN=0036	CIRC CONCR INSTALLED UNKN
	038392 FT	2 0 52002	0 00 0383+88
		015 " DIA LEN=0031	CIRC CONCR INSTALLED UNKN

DIR: B TOTAL LEN: 14.731 MI. DIST: 02-6 SR: 3003
 LEFT MUN: SUMMIT T RIGHT MUN: SUMMIT T

035802 FT

034492 FT

---	0160/0000	LENGTH(AH 2656 BK 2590)
---	018 "DIA	CIRC CONCR
---	0150/2374	LEN=0037 INSTALLED UNKN
---	018 "DIA	CIRC CONCR
---	0150/2132	LEN=0031 INSTALLED UNKN
---	018 "DIA	CIRC CONCR
---	0150/1995	LEN=0040 INSTALLED UNKN
---	015 "DIA	CIRC CONCR
---	0150/1731	LEN=0039 INSTALLED UNKN
---	PROUTY RD	
==	0150/1576	(T400)
---	015 "DIA	CIRC CONCR
---	0150/1493	LEN=0049 INSTALLED UNKN
---	024 "DIA	CIRC CONCR
---	0150/1253	LEN=0049 INSTALLED UNKN
---	015 "DIA	CIRC CONCR
---	0150/0950	LEN=0039 INSTALLED UNKN
---	015 "DIA	CIRC CONCR
---	0150/0699	LEN=0045 INSTALLED UNKN
---	018 "DIA	CIRC CONCR
---	0150/0430	LEN=0039 INSTALLED UNKN
---	018 "DIA	CIRC CONCR
---	0150/0238	LEN=0040 INSTALLED UNKN
---	018 "DIA	CIRC CONCR
---	0150/0043	LEN=0036 INSTALLED 1999
---	035802 FT	2 0 52002 0 00 0357+92
---	0150/0000	LENGTH(AH 2590 BK 1310)
---	018 "DIA	CIR PLASTIC
---	0140/1009	LEN=0040 INSTALLED 1998
---	018 "DIA	CIR PLASTIC
---	0140/0566	LEN=0024 INSTALLED UNKN
---	SUMMIT	
---	0140/0325	HOMER T
---	034492 FT	2 0 52002 0 00 0344+82
---	HOMER	
---	SYLVANIA T	
---	0140/0000	LENGTH(AH 1310 BK 3400)
---	024 "DIA	CIR PLASTIC
---	0130/3271	LEN=0036 INSTALLED 1998
---	048 "DIA	CIRC METAL
---	0130/3055	LEN=0048 INSTALLED 1996
---	CRANDALL RD	
==	0130/3015	(T391)
---	018 "DIA	CIR PLASTIC
---	0130/2695	LEN=0036 INSTALLED 1998
---	024 "DIA	CIR PLASTIC
---	0130/2071	LEN=0032 INSTALLED 1998

DIR: B TOTAL LEN: 14.731 MI. DIST: 02-6 SR: 3003
 LEFT MUN: SYLVANIA T RIGHT MUN: SYLVANIA T

Segment	Start	End	Material	Length	Year
031092 FT	0130/1025	024 " DIA	CIR PLASTIC	LEN=0040	1998
	0130/0611	018 " DIA	CIR PLASTIC	LEN=0036	1998
	0130/0382	018 " DIA	CIR PLASTIC	LEN=0032	1998
	0130/0004	018 " DIA	CIR PLASTIC	LEN=0032	1998
	031092 FT	2 0 52002	0 00 0310+82		
	0130/0000	LENGTH(AH	3400 BK 1876)		
	0120/1590	018 " DIA	CIR PLASTIC	LEN=0028	1998
	0120/1419	018 " DIA	CIR PLASTIC	LEN=0036	1998
	0120/1047	018 " DIA	CIR PLASTIC	LEN=0036	1998
	0120/0862	018 " DIA	CIR PLASTIC	LEN=0036	1998
029216 FT	0120/0330	018 " DIA	CIR PLASTIC	LEN=0040	1998
	029216 FT	2 0 52002	0 00 0292+06		
	0120/0000	LENGTH(AH	1876 BK 3288)		
	0110/3165	018 " DIA	CIR PLASTIC	LEN=0040	2010
	0110/2724	036 " DIA	CIR PLASTIC	LEN=0060	2010
	0110/1627	018 " DIA	CIR PLASTIC	LEN=0040	2010
	0110/1034	018 " DIA	CIR PLASTIC	LEN=0040	2010
	0110/0598	024 " DIA	CIR PLASTIC	LEN=0040	2010
	025928 FT	2 0 52002	0 00 0259+18		
	0110/0000	LENGTH(AH	3288 BK 3332)		
025928 FT	0100/2931	018 " DIA	CIR PLASTIC	LEN=0040	2010
	0100/2711	018 " DIA	CIR PLASTIC	LEN=0040	2010
	0100/2148	018 " DIA	CIR PLASTIC	LEN=0036	1998
	0100/1846	018 " DIA	CIR PLASTIC	LEN=0040	2016
	0100/0686	018 " DIA	CIR PLASTIC	LEN=0036	1998

EXTRACT DATE: 12/18/2023
PRINT DATE: 12/19/2023

ROADWAY MANAGEMENT SYSTEM
SLD COUNTY/SR - ANNUAL PRINT

PAGE NUMBER: 267
COUNTY: POTTER

DIR: B TOTAL LEN: 14.731 MI.
LEFT MUN: SYLVANIA T

DIST: 02-6 SR: 3003
RIGHT MUN: SYLVANIA T

MOORES RUN RD
(T304)

022596 FT

0090/1975

019910 FT

017149 FT

0100/0252	030 " DIA CIR PLASTIC
0100/0034	LEN=0032 INSTALLED 1998
022596 FT	BMSSEN 52/3003/0100/0000
	2 0 52002 0 00 0225+82
	BIG MOORES RUN
0100/0000	BMSBG 52/3003/0100/0000
	LENGTH(AH 3332 BK 2686)
0090/2399	024 " DIA CIR PLASTIC
	LEN=0036 INSTALLED 2018
0090/1651	018 " DIA CIRC METAL
	LEN=0040 INSTALLED UNKN
0090/0892	015 " DIA CIRC METAL
	LEN=0037 INSTALLED UNKN
0090/0735	018 " DIA CIR PLASTIC
	LEN=0036 INSTALLED 1998
0090/0467	018 " DIA CIR PLASTIC
	LEN=0036 INSTALLED 1998
0090/0157	018 " DIA CIR PLASTIC
019910 FT	LEN=0036 INSTALLED 1998
	2 0 52002 0 00 0199+12
	018 " DIA CIR PLASTIC
0090/0000	LEN=0032 INSTALLED 1998
	LENGTH(AH 2686 BK 2761)
0080/2597	015 " DIA CIRC METAL
	LEN=0037 INSTALLED UNKN
0080/2027	024 " DIA CIR PLASTIC
	LEN=0032 INSTALLED 1999
0080/1224	018 " DIA CIRC METAL
	LEN=0040 INSTALLED UNKN
0080/0893	018 " DIA CIR PLASTIC
	LEN=0036 INSTALLED 1998
0080/0605	018 " DIA CIR PLASTIC
	LEN=0032 INSTALLED 1998
0080/0005	018 " DIA CIRC METAL
017149 FT	LEN=0037 INSTALLED UNKN
	2 0 52002 0 00 0171+51
0080/0000	LENGTH(AH 2761 BK 2498)
0070/1685	015 " DIA CIRC METAL
	LEN=0036 INSTALLED UNKN
0070/0798	018 " DIA CIR PLASTIC
	LEN=0036 INSTALLED 1999
0070/0426	018 " DIA CIR PLASTIC
	LEN=0032 INSTALLED 1999

DIR: B TOTAL LEN: 14.731 MI. DIST: 02-6 SR: 3003
 LEFT MUN: SYLVANIA T RIGHT MUN: SYLVANIA T

Stationing	Notes	Object ID	Description
014651 FT		0070/0316	048"H 60"W ELLIP METAL
		014651 FT	LEN=0035 INSTALLED UNKN
		0070/0000	2 0 52002 0 00 0146+53
			LENGTH(AH 2498 BK 2222)
			018 "DIA CIR PLASTIC
		0060/1752	LEN=0032 INSTALLED 1999
		0060/1092	BMS EN 52/3003/0060/1077
			2 0 52002 0 00 0135+05
			ELEVEN MILE RUN
		0060/1077	BMS BG 52/3003/0060/1077
			018 "DIA CIR PLASTIC
		0060/0882	LEN=0032 INSTALLED 1999
012429 FT		012429 FT	2 0 52002 0 00 0124+25
		0060/0000	LENGTH(AH 2222 BK 2405)
		0050/1640	018 "DIA CIRC CONCR
			LEN=0040 INSTALLED UNKN
		0050/1625	BMS EN 52/3003/0050/1517
			2 0 52002 0 00 0115+16
			FIRST FK SINNEMAHONING
		0050/1517	BMS BG 52/3003/0050/1517
			015 "DIA CIRC METAL
		0050/0980	LEN=0032 INSTALLED UNKN
			018"H 36"W ELLIP METAL
		0050/0602	LEN=0038 INSTALLED UNKN
010024 FT		010024 FT	2 0 52002 0 00 0100+06
		0050/0000	LENGTH(AH 2405 BK 2353)
LC TO/FROM SOUTH WOODS (CONN)		0040/1933	018 "DIA CIR PLASTIC
			LEN=0040 INSTALLED 2006
SOUTH WOODS RD (T302)		0040/1520	018 "DIA CIR PLASTIC
			LEN=0040 INSTALLED 2006
		0040/1142	018 "DIA CIR PLASTIC
			LEN=0040 INSTALLED 2006
		0040/0796	018 "DIA CIR PLASTIC
			LEN=0040 INSTALLED 2006
		0040/0458	018 "DIA CIR PLASTIC
			LEN=0040 INSTALLED 2006
		0040/0400	018 "DIA CIR PLASTIC
			LEN=0045 INSTALLED UNKN
		0040/0300	018 "DIA CIR PLASTIC
			LEN=0040 INSTALLED 2006
007671 FT		007671 FT	2 0 52002 0 00 0076+38
			024 "DIA CIR METAL
			LEN=0060 INSTALLED UNKN
		0040/0000	LENGTH(AH 2353 BK 2514)

EXTRACT DATE: 12/18/2023
PRINT DATE: 12/19/2023

ROADWAY MANAGEMENT SYSTEM
SLD COUNTY/SR - ANNUAL PRINT

PAGE NUMBER: 265
COUNTY: POTTER

DIR: B TOTAL LEN: 14.731 MI.
LEFT MUN: SYLVANIA T

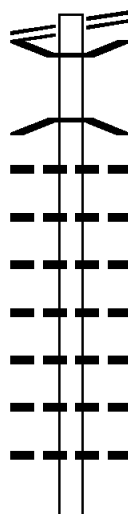
DIST: 02-6 SR: 3003
RIGHT MUN: SYLVANIA T

0030/2484	024 " DIA LEN=0060	CIR PLASTIC INSTALLED 2006
0030/1825	018 " DIA LEN=0040	CIR PLASTIC INSTALLED 2006
0030/1620	018 " DIA LEN=0040	CIR PLASTIC INSTALLED 2006
0030/1286	018 " DIA LEN=0036	CIR PLASTIC INSTALLED UNKN
0030/1093	018 " DIA LEN=0040	CIR PLASTIC INSTALLED 2006
0030/0628	018 " DIA LEN=0040	CIR PLASTIC INSTALLED 2006
0030/0184	018 " DIA LEN=0040	CIR PLASTIC INSTALLED 2006
0030/0004	018 " DIA LEN=0040	CIR PLASTIC INSTALLED 2006
005157 FT	2 0 52002 LENGTH(AH 2514 BK 2671)	0 00 0051+36
0030/0000	018 " DIA LEN=0035	CIRC METAL INSTALLED UNKN
0020/2290	018 " DIA LEN=0040	CIR PLASTIC INSTALLED 2006
0020/2068	024 " DIA LEN=0041	CIR METAL INSTALLED UNKN
0020/1581	018 " DIA LEN=0035	CIRC METAL INSTALLED UNKN
0020/0757	018 " DIA LEN=0040	CIR PLASTIC INSTALLED UNKN
0020/0351	036 " DIA LEN=0038	CIR PLASTIC INSTALLED UNKN
002486 FT	2 0 52002 LENGTH(AH 2671 BK 2486)	0 00 0024+80
0020/0006	015 " DIA LEN=0040	CIRC METAL INSTALLED UNKN
0010/1406	018 " DIA LEN=0040	CIR PLASTIC INSTALLED 2006
0010/1105	018 " DIA LEN=0040	CIR PLASTIC INSTALLED 2006
0010/0329	018 " DIA LEN=0040	CIR PLASTIC INSTALLED 2006
000000 FT	2 0 52002 VILLAGE: COSTELLO	0 00 0000+00
NC F I INTER-BK	FIRST FORK RD COSTELLO RD (SR0872 SEG 0230/0314) MFC BEGIN = D	
0010/0000	LENGTH(AH 2486 BK 0000)	

COSTELLO RD
(SR0872 SEG 0230/0314) 0010/0000

EXTRACT DATE: 12/18/2023 ROADWAY MANAGEMENT SYSTEM PAGE NUMBER: 264
 PRINT DATE: 12/19/2023 SLD COUNTY/SR - ANNUAL PRINT COUNTY: POTTER
 DIR: B TOTAL LEN: 5.441 MI. DIST: 02-6 SR: 3002
 LEFT MUN: PORTAGE T RIGHT MUN: PORTAGE T

MAIN ST 028728 FT
 (SR0607 SEG 0120/0339) 0110/3314



028728 FT MAIN ST
 0110/3314 (SR0607 SEG 0120/0339)
 0110/3184 BMS EN 52/3002/0110/3150
 2 0 52003 0 00 0402+79
 FREEMAN RUN
 0110/3150 BMSBG 52/3002/0110/3150
 0110/2877 018 "DIA CIR PLASTIC
 LEN=0039 INSTALLED UNKN
 0110/2621 018 "DIA CIR PLASTIC
 LEN=0038 INSTALLED UNKN
 0110/2412 018 "DIA CIR PLASTIC
 LEN=0045 INSTALLED 2001
 0110/2250 015 "DIA CIRC METAL
 LEN=0035 INSTALLED UNKN
 0110/2086 013 "H 17 "W ELLIP METAL
 LEN=0030 INSTALLED UNKN
 0110/1737 015 "H 21 "W ELLIP METAL
 LEN=0047 INSTALLED UNKN
 0110/1335 024 "DIA CIR PLASTIC
 LEN=0050 INSTALLED UNKN
 024 "DIA CIR PLASTIC

DIR: B TOTAL LEN: 5.441 MI. DIST: 02-6 SR: 3002
 LEFT MUN: PORTAGE T RIGHT MUN: PORTAGE T

Stationing	Right of Way	Item ID	Length	Material	Status	Year
	---	0110/0726	LEN=0037	018" DIA CIR PLASTIC	INSTALLED	UNKN
	---	0110/0306	LEN=0060	018" DIA CIR PLASTIC	INSTALLED	2022
025414 FT	---	025414 FT	2 0 52003	0 00 0371+23		
	5	0110/0000	LENGTH(AH 3314 BK 2491)	018" DIA CIR PLASTIC		
	---	0100/2183	LEN=0036	018" DIA CIR PLASTIC	INSTALLED	UNKN
	---	0100/1617	LEN=0050	018" DIA CIR PLASTIC	INSTALLED	2021
	---	0100/0972	LEN=0052	018" DIA CIR PLASTIC	INSTALLED	1999
	---	0100/0383	LEN=0052	018" DIA CIR PLASTIC	INSTALLED	UNKN
	---	0100/0052	PORTAGE KEATING T			
022923 FT	---	022923 FT	2 0 52003	0 00 0346+32		
	5	0100/0000	LENGTH(AH 2491 BK 2375)	018" DIA CIR PLASTIC		
	---	0090/2185	LEN=0060	018" DIA CIR PLASTIC	INSTALLED	2022
	---	0090/1558	LEN=0050	015"H 21"W ELLIP METAL	INSTALLED	2022
	---	0090/1105	LEN=0036	018" DIA CIR PLASTIC	INSTALLED	UNKN
	---	0090/0434	LEN=0040	024" DIA CIR PLASTIC	INSTALLED	UNKN
020548 FT	---	0090/0340	LEN=0050	018" DIA CIR PLASTIC	INSTALLED	2021
	5	020548 FT	2 0 52003	0 00 0322+57		
	5	0090/0000	LENGTH(AH 2375 BK 2750)			
BUSH HILL RD (T305)	==	0080/2316				
	==	0080/2220		RIDGE RD (FRST)		
	---	0080/1223	LEN=0039	018" DIA CIR PLASTIC	INSTALLED	UNKN
	---	0080/0024	LEN=0040	042" DIA CIR PLASTIC	INSTALLED	2007
017798 FT	---	017798 FT	2 0 52003	0 00 0295+07		
	5	0080/0000	LENGTH(AH 2750 BK 2513)			
	---	0070/2259	PORTAGE T			
	---	0070/1972	LEN=0052	018" DIA CIR PLASTIC	INSTALLED	UNKN

DIR: B TOTAL LEN: 5.441 MI. DIST: 02-6 SR: 3002
 LEFT MUN: PORTAGE T RIGHT MUN: PORTAGE T

2 0 52003 0 00 0269+92 015285 FT
 LUDWIG RD
 (T306) 0070/0000

012719 FT

010323 FT

0070/1565	018 " DIA	CIR PLASTIC
	LEN=0055	INSTALLED UNKN
0070/1210	018 " DIA	CIR PLASTIC
	LEN=0052	INSTALLED UNKN
0070/0882	018 " DIA	CIR PLASTIC
	LEN=0060	INSTALLED 2022
0070/0312	043"H 64"W	ELLIP METAL
	LEN=0040	INSTALLED 2007
0070/0292	PORTAGE	KEATING T
015285 FT		
0070/0000	LENGTH(AH 2513 BK 2566)	
	024 " DIA	CIR PLASTIC
0060/2384	LEN=0054	INSTALLED 2010
0060/1478	KEATING	PORTAGE T
	024 " DIA	CIR PLASTIC
0060/1462	LEN=0053	INSTALLED 2010
	024 " DIA	CIR PLASTIC
0060/1086	LEN=0072	INSTALLED 2010
	018 " DIA	CIR PLASTIC
0060/0601	LEN=0080	INSTALLED 2010
	PORTAGE	KEATING T
0060/0569	KEATING T	
012719 FT	2 0 52003 0 00 0244+24	
0060/0000	LENGTH(AH 2566 BK 2396)	
0050/1490	018 " DIA	CIR PLASTIC
	LEN=0035	INSTALLED 2010
0050/0974	018 " DIA	CIR PLASTIC
	LEN=0054	INSTALLED 2010
0050/0919	KEATING	PORTAGE T
	018 " DIA	CIR PLASTIC
0050/0566	LEN=0053	INSTALLED 2010
010323 FT	2 0 52003 0 00 0220+36	
0050/0000	LENGTH(AH 2396 BK 2572)	
	018 " DIA	CIR PLASTIC
0040/2228	LEN=0052	INSTALLED 2010
0040/1530	060 " DIA	CIR PLASTIC
	LEN=0060	INSTALLED 2008
0040/1020	UNNAMED TWP RD	(PRDR)
	072"H 90"W	ELLIP METAL
0040/0476	LEN=0040	INSTALLED 2009

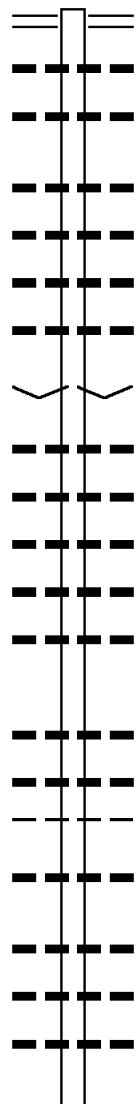
DIR: B TOTAL LEN: 5.441 MI. DIST: 02-6 SR: 3002
 LEFT MUN: PORTAGE T RIGHT MUN: PORTAGE T

Stationing	Description	Material	Length	Notes
007751 FT	007751 FT	2 0 52003 0 00 0194+67		
	0040/0000	018 "DIA CIR PLASTIC	LEN=0060	INSTALLED 2022
	0030/1668	012"H 18"W ELLIP METAL	LEN=0039	INSTALLED UNKN
	0030/1106	024 "DIA CIR PLASTIC	LEN=0049	INSTALLED UNKN
	0030/0516	015"H 21"W ELLIP METAL	LEN=0040	INSTALLED 2022
005454 FT	005454 FT	2 0 52003 0 00 0171+73		
	0030/0000	012"H 18"W ELLIP METAL	LEN=0037	INSTALLED UNKN
	0020/2681	012"H 18"W ELLIP METAL	LEN=0039	INSTALLED UNKN
	0020/2173	012"H 18"W ELLIP METAL	LEN=0035	INSTALLED UNKN
	0020/1486	018 "DIA CIR PLASTIC	LEN=0043	INSTALLED UNKN
	0020/0553	024 "DIA CIR PLASTIC	LEN=0040	INSTALLED 2017
002534 FT	002534 FT	2 0 52003 0 00 0142+56		
	0020/0004	018 "DIA CIR PLASTIC	LEN=0036	INSTALLED 2022
	0020/0000	018 "DIA CIR PLASTIC	LEN=0045	INSTALLED 1994
	0010/2212	018 "DIA CIRC CONCR	LEN=0039	INSTALLED 1994
	0010/1795	BMSSEN 52/3002/0010/1207		BRIDGE POSTED (TONS)
	0010/1256	2 0 52003 0 00 0129+58		
	0010/1207	SGL 13 COMB 21		COWLEY RUN
	0010/0513	018 "DIA CIRC CONCR	LEN=0040	INSTALLED UNKN
	0010/0220	018 "DIA CIR PLASTIC	LEN=0050	INSTALLED 2022
	000000 FT	NC CO WKEY HILL RD		KEATING SUMMIT RD
	000000 FT	(SR0155 SEG 0050/1846)		MFC BEGIN = D
	0010/0000	018 "DIA CIR PLASTIC	LEN=0060	INSTALLED 2022

2 0 52003 0 00 0117+25 000000 FT
 KEATING SUMMIT RD
 (SR0155 SEG 0050/1846) 0010/0000

DIR: B TOTAL LEN: 15.145 MI. DIST: 02-6 SR: 3001
 LEFT MUN: WEST BRANCH T RIGHT MUN: WEST BRANCH T

079964 FT



079964 FT COUDERSPORT PK
 0310/2942 (SR0044 SEG 0450/1050)
 030 "DIA CIRC METAL
 0310/2420 LEN=0040 INSTALLED UNKN
 024 "DIA CIRC METAL
 0310/1959 LEN=0041 INSTALLED UNKN
 024 "DIA CIRC METAL
 0310/1203 LEN=0031 INSTALLED UNKN
 015 "DIA CIRC METAL
 0310/0870 LEN=0036 INSTALLED UNKN
 024 "DIA CIRC METAL
 0310/0497 LEN=0039 INSTALLED UNKN
 015 "DIA CIRC METAL
 0310/0020 LEN=0041 INSTALLED UNKN
 077022 FT 2 0 52001 0 03 1036+75
 VILLAGE: CHERRY SPRINGS
 S 0310/0000 LENGTH(AH 2942 BK 222)
 024 "DIA CIR PLASTIC
 0300/1776 LEN=0032 INSTALLED UNKN
 015 "DIA CIRC METAL
 0300/1342 LEN=0044 INSTALLED UNKN
 018 "DIA CIR PLASTIC
 0300/0959 LEN=0035 INSTALLED UNKN
 018 "DIA CIR PLASTIC
 0300/0508 LEN=0034 INSTALLED UNKN
 018 "DIA CIR PLASTIC
 0300/0003 LEN=0033 INSTALLED UNKN
 074800 FT 2 0 52001 0 03 1014+70
 S 0300/0000 LENGTH(AH 2222 BK 2576)
 015 "DIA CIRC METAL
 0290/2232 LEN=0025 INSTALLED UNKN
 030 "DIA CIRC CONCR
 0290/1982 LEN=0033 INSTALLED UNKN
 WEST BRANCH
 0290/1892 SUMMIT T
 018 "DIA CIR PLASTIC
 0290/1450 LEN=0025 INSTALLED UNKN
 015 "DIA CIRC CONCR
 0290/0765 LEN=0029 INSTALLED UNKN
 024 "DIA CIRC CONCR
 0290/0687 LEN=0028 INSTALLED UNKN
 015 "DIA CIRC CONCR
 0290/0183 LEN=0026 INSTALLED UNKN
 072224 FT 2 0 52001 0 03 0989+13
 S 0290/0000 LENGTH(AH 2576 BK 2361)

DIR: B TOTAL LEN: 15.145 MI. DIST: 02-6 SR: 3001
 LEFT MUN: SUMMIT T RIGHT MUN: SUMMIT T

069863 FT

067210 FT

064138 FT

0280/1834	015 " DIA	CIRC CONCR
	LEN=0029	INSTALLED UNKN
0280/0885	015 " DIA	CIRC CONCR
	LEN=0032	INSTALLED UNKN
0280/0330	015 " DIA	CIRC CONCR
	LEN=0028	INSTALLED UNKN
069863 FT	2 0 52001	0 03 0965+71
0280/0000	LENGTH(AH	2361 BK 2653)
0270/1957	015 " DIA	CIRC CONCR
	LEN=0034	INSTALLED UNKN
0270/1410	018 " DIA	CIR PLASTIC
	LEN=0030	INSTALLED UNKN
0270/1170	018 " DIA	CIR PLASTIC
	LEN=0030	INSTALLED UNKN
0270/0642	018 " DIA	CIR PLASTIC
	LEN=0030	INSTALLED UNKN
0270/0443	015 " DIA	CIRC CONCR
	LEN=0035	INSTALLED UNKN
067210 FT	2 0 52001	0 03 0939+37
0270/0000	LENGTH(AH	2653 BK 3072)
0260/3038	015 " DIA	CIRC CONCR
	LEN=0031	INSTALLED UNKN
0260/2420	015 " DIA	CIRC CONCR
	LEN=0029	INSTALLED UNKN
0260/1749	BMS EN 52/3001	/0260/1740
	2 0 52001	0 03 0926+08
	SHINGLEBOLT HOLLOW RUN	
0260/1740	BMSBG 52/3001	/0260/1740
0260/1226	BMS EN 52/3001	/0260/1187
	2 0 52001	0 03 0920+74
	E FORK SINNEMAHONING CR	
0260/1187	BMSBG 52/3001	/0260/1187
	030 " DIA	CIRC CONCR
0260/0802	LEN=0028	INSTALLED UNKN
064138 FT	2 0 52001	0 03 0908+88
0260/0000	LENGTH(AH	3072 BK 2325)
0250/1912	024 " DIA	CIRC CONCR
	LEN=0035	INSTALLED UNKN
0250/1615	015 " DIA	CIRC CONCR
	LEN=0025	INSTALLED UNKN
0250/1064	015 " DIA	CIRC CONCR
	LEN=0037	INSTALLED UNKN
0250/0544	015 " DIA	CIRC CONCR
	LEN=0029	INSTALLED UNKN

DIR: B TOTAL LEN: 15.145 MI. DIST: 02-6 SR: 3001
 LEFT MUN: SUMMIT T RIGHT MUN: SUMMIT T

	0250/0407	036 " DIA CIRC CONCR LEN=0033 INSTALLED UNKN
	0250/0192	015 " DIA CIRC CONCR LEN=0032 INSTALLED UNKN
061813 FT	061813 FT	2 0 52001 0 03 0885+82
	0250/0000	LENGTH(AH 2325 BK 1513)
	0240/0895	015 " DIA CIRC CONCR LEN=0024 INSTALLED UNKN
	0240/0562	015 " DIA CIRC CONCR LEN=0024 INSTALLED UNKN
	0240/0417	015 " DIA CIRC CONCR LEN=0024 INSTALLED UNKN
060300 FT	0240/0012	015 " DIA CIRC CONCR LEN=0030 INSTALLED UNKN
	060300 FT	2 0 52001 0 03 0870+88
	0240/0000	SUMMIT WHARTON T LENGTH(AH 1513 BK 3489)
	0230/3230	036 " DIA CIRC CONCR LEN=0034 INSTALLED UNKN
	0230/2553	015 " DIA CIRC CONCR LEN=0025 INSTALLED UNKN
	0230/2215	015 " DIA CIRC CONCR LEN=0029 INSTALLED UNKN
	0230/1965	015 " DIA CIRC CONCR LEN=0028 INSTALLED UNKN
	0230/1702	015 " DIA CIRC CONCR LEN=0029 INSTALLED UNKN
	0230/1429	015 " DIA CIRC CONCR LEN=0028 INSTALLED UNKN
	0230/0710	015 " DIA CIRC CONCR LEN=0028 INSTALLED UNKN
056811 FT	0230/0223	015 " DIA CIRC CONCR LEN=0029 INSTALLED UNKN
	056811 FT	2 0 52001 0 03 0836+18
	0230/0000	LENGTH(AH 3489 BK 2972) HORTON RUN RD
	0220/2734	(FRST)
	0220/2651	015 " DIA CIRC CONCR LEN=0032 INSTALLED UNKN
	0220/1863	015 " DIA CIRC CONCR LEN=0030 INSTALLED UNKN
	0220/1404	024 " DIA CIR PLASTIC LEN=0040 INSTALLED 2012
	0220/1341	BMSSEN 52/3001/0220/1323 2 0 52001 0 03 0820+11

EXTRACT DATE: 12/18/2023
PRINT DATE: 12/19/2023

ROADWAY MANAGEMENT SYSTEM
SLD COUNTY/SR - ANNUAL PRINT

PAGE NUMBER: 257
COUNTY: POTTER

DIR: B TOTAL LEN: 15.145 MI.
LEFT MUN: WHARTON T

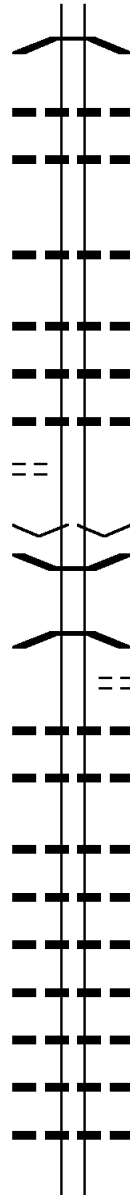
DIST: 02-6 SR: 3001
RIGHT MUN: WHARTON T

WILD BOY RD
(T392)

053839 FT

0210/0020
051661 FT

048118 FT



0220/1323 STONY LICK RUN
BMSBG 52/3001/0220/1323

0220/0428 018 " DIA CIR PLASTIC
LEN=0040 INSTALLED 2015

0220/0238 018 " DIA CIR PLASTIC
LEN=0036 INSTALLED 1997

053839 FT 2 0 52001 0 03 0806+64

0220/0000 LENGTH(AH 2972 BK 2178)
018 " DIA CIR PLASTIC
LEN=0040 INSTALLED 2015

0210/2070 024 " DIA CIR PLASTIC
LEN=0040 INSTALLED 1997

0210/1365 018 " DIA CIRC CONCR
LEN=0052 INSTALLED 2008

0210/0836 018 " DIA CIR PLASTIC
LEN=0040 INSTALLED 2014

0210/0275

051661 FT 2 0 52001 0 03 0785+05
VILLAGE: CONRAD

0210/0000 LENGTH(AH 2178 BK 3543)
0200/3537 BMSBG 52/3001/0200/3513
2 0 52001 0 03 0784+75

0200/3513 WILD BOY RUN
BMSBG 52/3001/0200/3513
CEMETERY RD

0200/3389 (T392)

0200/3253 015 " DIA CIRC METAL
LEN=0031 INSTALLED UNKN

0200/2960 018 " DIA CIRC METAL
LEN=0036 INSTALLED 2005

0200/2114 018 " DIA CIR PLASTIC
LEN=0040 INSTALLED UNKN

0200/1564 018 " DIA CIR PLASTIC
LEN=0036 INSTALLED UNKN

0200/1404 036 " DIA CIR PLASTIC
LEN=0040 INSTALLED UNKN

0200/1216 015 " DIA CIR PLASTIC
LEN=0031 INSTALLED UNKN

0200/0739 018 " DIA CIR PLASTIC
LEN=0040 INSTALLED UNKN

0200/0292 018 " DIA CIR PLASTIC
LEN=0040 INSTALLED 2000

0200/0002 018 " DIA CIR PLASTIC
LEN=0028 INSTALLED 1993

048118 FT 2 0 52001 0 03 0749+82

0200/0000 LENGTH(AH 3543 BK 2229)

DIR: B TOTAL LEN: 15.145 MI. DIST: 02-6 SR: 3001
 LEFT MUN: WHARTON T RIGHT MUN: WHARTON T

Distance (FT)	Stationing	Material / Length	Notes
	0190/1321	018 " DIA CIR PLASTIC LEN=0050	INSTALLED 2000
	0190/0582	021 " DIA CIRC METAL LEN=0036	INSTALLED 2005
045889 FT	0190/0162	015 " DIA CIRC METAL LEN=0040	INSTALLED 2004
	045889 FT	2 0 52001 0 03 0727+43	
	0190/0000	LENGTH(AH 2229 BK 1421)	
	0180/1387	018 " DIA CIRC METAL LEN=0066	INSTALLED UNKN
044468 FT	0180/0586	STONEY RUN STRUCTURE LENGTH 13 FT BMSID 52/3001/0180/0586	
	044468 FT	2 0 52001 0 02 0714+44	
	0180/0000	LENGTH(AH 1421 BK 3079)	
	0170/2623	018 " DIA CIRC METAL LEN=0052	INSTALLED UNKN
	0170/2263	018 " DIA CIR PLASTIC LEN=0040	INSTALLED 2000
	0170/1802	018 " DIA CIR PLASTIC LEN=0040	INSTALLED 2002
	0170/1465	018 " DIA CIR PLASTIC LEN=0040	INSTALLED 2002
	0170/1232	018 " DIA CIR PLASTIC LEN=0040	INSTALLED 2002
	0170/1007	030 " DIA CIR PLASTIC LEN=0032	INSTALLED UNKN
041389 FT	0170/0512	015 " DIA CIRC METAL LEN=0028	INSTALLED UNKN
	041389 FT	2 0 52001 0 02 0683+41	
	0170/0000	LENGTH(AH 3079 BK 2354)	
	0160/1864	018 " DIA CIR PLASTIC LEN=0040	INSTALLED UNKN
	0160/1522	018 " DIA CIR PLASTIC LEN=0026	INSTALLED UNKN
	0160/0916	018 " DIA CIR PLASTIC LEN=0026	INSTALLED UNKN
039035 FT	0160/0015	018 " DIA CIRC METAL LEN=0042	INSTALLED UNKN
	039035 FT	2 0 52001 0 02 0659+92	
	0160/0000	LENGTH(AH 2354 BK 2538)	
	0150/2292	018 " DIA CIR PLASTIC LEN=0036	INSTALLED UNKN

EXTRACT DATE: 12/18/2023
PRINT DATE: 12/19/2023

ROADWAY MANAGEMENT SYSTEM
SLD COUNTY/SR - ANNUAL PRINT

PAGE NUMBER: 255
COUNTY: POTTER

DIR: B TOTAL LEN: 15.145 MI.
LEFT MUN: WHARTON T

DIST: 02-6 SR: 3001
RIGHT MUN: WHARTON T

	0150/1455	018 " DIA	CIR PLASTIC
		LEN=0036	INSTALLED UNKN
	0150/1065	018 " DIA	CIR PLASTIC
		LEN=0027	INSTALLED UNKN
	0150/0932	015 " DIA	CIR PLASTIC
		LEN=0027	INSTALLED UNKN
	0150/0761	BMS 52/3001/0150/0738	
		2 0 52001 0 02 0641+99	
		CAMP RUN	
	0150/0738	BMS 52/3001/0150/0738	
036497 FT	036497 FT	2 0 52001 0 02 0634+46	
		015 " DIA	CIR PLASTIC
		LEN=0026	INSTALLED 1993
	0150/0000	LENGTH(AH 2538 BK 2364)	
		018 " DIA	CIR PLASTIC
	0140/2094	LEN=0026	INSTALLED UNKN
		018 " DIA	CIR PLASTIC
	0140/1817	LEN=0026	INSTALLED UNKN
		018 " DIA	CIR PLASTIC
	0140/0940	LEN=0029	INSTALLED UNKN
		018 " DIA	CIR PLASTIC
	0140/0709	LEN=0028	INSTALLED UNKN
		015 " DIA	CIR PLASTIC
	0140/0522	LEN=0028	INSTALLED UNKN
		015 " DIA	CIR PLASTIC
	0140/0209	LEN=0027	INSTALLED UNKN
034133 FT	034133 FT	2 0 52001 0 02 0610+82	
	0140/0000	LENGTH(AH 2364 BK 2207)	
		018 " DIA	CIR PLASTIC
	0130/1618	LEN=0040	INSTALLED UNKN
		018 " DIA	CIR PLASTIC
	0130/1259	LEN=0040	INSTALLED UNKN
		018 " DIA	CIR PLASTIC
	0130/1046	LEN=0040	INSTALLED UNKN
		018 " DIA	CIR PLASTIC
	0130/0719	LEN=0040	INSTALLED UNKN
		018 " DIA	CIR PLASTIC
	0130/0503	LEN=0040	INSTALLED UNKN
		018 " DIA	CIR PLASTIC
	0130/0211	LEN=0040	INSTALLED UNKN
031926 FT	031926 FT	2 0 52001 0 02 0588+92	
	0130/0000	LENGTH(AH 2207 BK 2240)	
		015 " H 21 " W	ELLIP METAL
	0120/2239	LEN=0040	INSTALLED UNKN
		036 " H 48 " W	ELLIP METAL
	0120/1927	LEN=0040	INSTALLED UNKN
		018 " DIA	CIR PLASTIC

EXTRACT DATE: 12/18/2023
PRINT DATE: 12/19/2023

ROADWAY MANAGEMENT SYSTEM
SLD COUNTY/SR - ANNUAL PRINT

PAGE NUMBER: 254
COUNTY: POTTER

DIR: B TOTAL LEN: 15.145 MI.
LEFT MUN: WHARTON T

DIST: 02-6 SR: 3001
RIGHT MUN: WHARTON T

029686 FT

5

0120/1505	LEN=0036	INSTALLED UNKN
018 "DIA	CIR PLASTIC	
0120/1302	LEN=0040	INSTALLED UNKN
018 "DIA	CIR PLASTIC	
0120/0986	LEN=0036	INSTALLED UNKN
015"H 21"W	ELLIP METAL	
0120/0686	LEN=0040	INSTALLED UNKN
015"H 21"W	ELLIP METAL	
0120/0294	LEN=0032	INSTALLED UNKN
029686 FT	2 0 52001 0 02 0566+52	
5 0120/0000	LENGTH(AH 2240 BK 3149)	
015"H 21"W	ELLIP METAL	
0110/3132	LEN=0030	INSTALLED UNKN
015"H 21"W	ELLIP METAL	
0110/2923	LEN=0030	INSTALLED UNKN
015"H 21"W	ELLIP METAL	
0110/2255	LEN=0036	INSTALLED UNKN
015"H 21"W	ELLIP METAL	
0110/2103	LEN=0036	INSTALLED UNKN
036"H 48"W	ELLIP METAL	
0110/1820	LEN=0040	INSTALLED UNKN
015"H 21"W	ELLIP METAL	
0110/1324	LEN=0040	INSTALLED UNKN

026537 FT

5

0110/0287	018 "DIA	CIRC METAL
026537 FT	LEN=0040	INSTALLED UNKN
	2 0 52001 0 02 0534+94	
	018 "DIA	CIR PLASTIC
5 0110/0000	LEN=0025	INSTALLED UNKN
	LENGTH(AH 3149 BK 2361)	
	015"H 21"W	ELLIP METAL
0100/2063	LEN=0040	INSTALLED UNKN
	018 "DIA	CIR PLASTIC
0100/1784	LEN=0040	INSTALLED UNKN
	018 "DIA	CIR PLASTIC
0100/1343	LEN=0040	INSTALLED UNKN

024176 FT

5

0100/0721	018 "DIA	CIR PLASTIC
	LEN=0040	INSTALLED UNKN
0100/0028	BMS EN 52/3001/0100/0000	
024176 FT	2 0 52001 0 02 0511+62	
	BIRCH RUN	
5 0100/0000	BMSBG 52/3001/0100/0000	
	LENGTH(AH 2361 BK 2034)	

018 "DIA CIR PLASTIC

DIR: B TOTAL LEN: 15.145 MI. DIST: 02-6 SR: 3001
 LEFT MUN: WHARTON T RIGHT MUN: WHARTON T

	0090/1112	LEN=0040	INSTALLED	2006
		018 "DIA	CIR PLASTIC	
	0090/0590	LEN=0027	INSTALLED	UNKN
		018 "DIA	CIR PLASTIC	
	0090/0464	LEN=0040	INSTALLED	2006
		018 "DIA	CIR PLASTIC	
022142 FT	0090/0265	LEN=0040	INSTALLED	2006
	022142 FT	2 0 52001	0 02 0490+97	
	0090/0000	LENGTH(AH	2034 BK 2844)	
		018 "DIA	CIR PLASTIC	
	0080/2730	LEN=0040	INSTALLED	2006
		018 "DIA	CIR PLASTIC	
	0080/2579	LEN=0040	INSTALLED	2006
		036 "DIA	CIR PLASTIC	
	0080/2291	LEN=0040	INSTALLED	2016
		036 "DIA	CIR PLASTIC	
	0080/1495	LEN=0040	INSTALLED	2016
		018 "DIA	CIR PLASTIC	
019298 FT	0080/0495	LEN=0040	INSTALLED	2006
	019298 FT	2 0 52001	0 02 0462+50	
	0080/0000	LENGTH(AH	2844 BK 2564)	
		024 "DIA	CIRC METAL	
	0070/2511	LEN=0052	INSTALLED	UNKN
		024 "DIA	CIRC METAL	
	0070/2308	LEN=0052	INSTALLED	UNKN
		018 "DIA	CIRC CONCR	
	0070/2161	LEN=0058	INSTALLED	UNKN
		018 "DIA	CIRC CONCR	
	0070/1867	LEN=0100	INSTALLED	UNKN
		018 "DIA	CIRC METAL	
	0070/1372	LEN=0056	INSTALLED	UNKN
		SCHOOL HOUSE	RUN	
	0070/1169	STRUCTURE LENGTH	10 FT	
		BMSID 52/3001/0070/1169		
		018 "DIA	CIRC CONCR	
	0070/0344	LEN=0080	INSTALLED	UNKN
		018 "DIA	CIRC CONCR	
016734 FT	0070/0110	LEN=0060	INSTALLED	1999
	016734 FT	2 0 52001	0 01 0433+41	
	0070/0000	LENGTH(AH	2564 BK 3370)	
		018 "DIA	CIRC CONCR	
	0060/3199	LEN=0056	INSTALLED	UNKN
		018 "DIA	CIRC CONCR	
	0060/2844	LEN=0066	INSTALLED	UNKN
		018 "DIA	CIRC CONCR	
	0060/2531	LEN=0063	INSTALLED	UNKN

DIR: B TOTAL LEN: 15.145 MI. DIST: 02-6 SR: 3001
 LEFT MUN: WHARTON T RIGHT MUN: WHARTON T

013364 FT

010994 FT

007972 FT

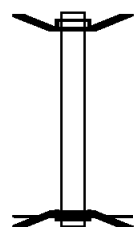
0060/2361	018 " DIA	CIRC CONCR	LEN=0081	INSTALLED UNKN
0060/1704	024 " DIA	CIRC CONCR	LEN=0072	INSTALLED UNKN
0060/1385	024 " DIA	CIRC CONCR	LEN=0068	INSTALLED UNKN
0060/0679	024 " DIA	CIRC CONCR	LEN=0074	INSTALLED UNKN
0060/0082	BMS EN 52/3001	0060/0000	2 0 52001 0 01 0399+59	
013364 FT	E FORK	SINNE MAHONING CR		
0060/0000	BMSBG 52/3001	0060/0000	LENGTH(AH 3370 BK 2370)	
0050/2119	060 " DIA	CIRC CONCR	LEN=0072	INSTALLED UNKN
0050/1984	JORDAN RUN RD	(T540)		
0050/1135	UPPER VAG RUN	STRUCTURE LENGTH 11 FT	BMSID 52/3001/0050/1135	
0050/0351	TRIBUTARY LOWER VAG RUN	STRUCTURE LENGTH 11 FT	BMSID 52/3001/0050/0351	
010994 FT	0050/0000	LENGTH(AH 2370 BK 3022)	2 0 52001 0 01 0376+06	
0040/2861	018 " DIA	CIR PLASTIC	LEN=0040	INSTALLED 2006
0040/2519	018 " DIA	CIR PLASTIC	LEN=0040	INSTALLED 2006
0040/2066	018 " DIA	CIR PLASTIC	LEN=0040	INSTALLED 2006
0040/1529	024 " DIA	CIR PLASTIC	LEN=0012	INSTALLED 2003
0040/0879	018 " DIA	CIR PLASTIC	LEN=0040	INSTALLED 2016
0040/0692	018 " DIA	CIR PLASTIC	LEN=0040	INSTALLED 2006
0040/0366	018 " DIA	CIR PLASTIC	LEN=0040	INSTALLED 2006
0040/0267	018 " DIA	CIR PLASTIC	LEN=0040	INSTALLED 2016
007972 FT	007972 FT	2 0 52001 0 01 0345+62		
0040/0000	018 " DIA	CIR PLASTIC	LEN=0040	INSTALLED 2006
0040/0000	LENGTH(AH 3022 BK 2525)			

DIR: B TOTAL LEN: 15.145 MI. DIST: 02-6 SR: 3001
 LEFT MUN: WHARTON T RIGHT MUN: WHARTON T

	0030/2098	018 " DIA LEN=0040	CIR PLASTIC INSTALLED 2006
	0030/1567	018 " DIA LEN=0050	CIR PLASTIC INSTALLED 2006
	0030/0971	018 " DIA LEN=0040	CIR PLASTIC INSTALLED 2006
005447 FT	0030/0404	018 " DIA LEN=0040	CIR PLASTIC INSTALLED 2006
	005447 FT	2 0 52001 0 01 0320+48	
	0030/0000	018 " DIA LEN=0040	CIR PLASTIC INSTALLED 2002
	0020/2189	036 " DIA LEN=0071	CIRC CONCR INSTALLED UNKN
	0020/1333	015 " DIA LEN=0032	CIR PLASTIC INSTALLED UNKN
	0020/0936	015 " DIA LEN=0033	CIR PLASTIC INSTALLED UNKN
002756 FT	0020/0462	018 " DIA LEN=0040	CIR PLASTIC INSTALLED UNKN
	002756 FT	2 0 52001 0 01 0293+57	
	0020/0000	018 " DIA LEN=0036	CIR PLASTIC INSTALLED UNKN
	0010/1430	LENGTH(AH 2691 BK 1912) 018 " DIA LEN=0045	CIR PLASTIC INSTALLED UNKN
	0010/1010	018 " DIA LEN=0045	CIR PLASTIC INSTALLED UNKN
	0010/0285	018 " DIA LEN=0035	CIR PLASTIC INSTALLED 2005
000844 FT	0010/0095	018 " DIA LEN=0045	CIR PLASTIC INSTALLED UNKN
	000844 FT	0 0 00000 0 00 0000+00	
	0010/0000	LENGTH(AH 1912 BK 0844) 024 " DIA CIRC METAL	
	0008/0690	LEN=0039	INSTALLED 2015
	0008/0452	018 " DIA LEN=0049	CIR PLASTIC INSTALLED 2015
	0008/0274	018 " DIA LEN=0046	CIR PLASTIC INSTALLED 2015
000000 FT	0008/0017	024 " DIA LEN=0120	CIR PLASTIC INSTALLED 2015
	000000 FT	0 0 00000 0 00 0000+00	
		NC EA ST FORK RD SINNEMAHONING RD (SR0872 SEG 0110/0894) MFC BEGIN = D	
	0008/0000	LENGTH(AH 0844 BK 0000)	

EXTRACT DATE: 12/18/2023 ROADWAY MANAGEMENT SYSTEM PAGE NUMBER: 250
 PRINT DATE: 12/19/2023 SLD COUNTY/SR - ANNUAL PRINT COUNTY: POTTER
 DIR: B TOTAL LEN: .019 MI. DIST: 02-6 SR: 2005
 LEFT MUN: STEWARDSON T RIGHT MUN: STEWARDSON T

000102 FT
 000000 FT



000102 FT BMS EN 52/2005/0010/0000
 INTER-AHD MAIN ST
 0010/0102 (T537)
 000000 FT 0 0 00000 0 00 0000+00
 NC MAIN ST
 INTER-BK MAIN ST
 (T537)
 KETTLE CREEK
 BMSBG 52/2005/0010/0000
 MFC BEGIN = E
 0010/0000 LENGTH(AH 0102 BK 0000)

DIR: B TOTAL LEN: .000 MI. DIST: 02-6 SR: 2004
 LEFT MUN: WEST BRANCH T RIGHT MUN: WEST BRANCH T

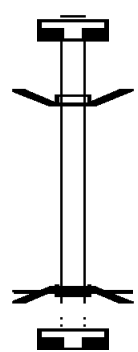
000000	FT		000000	FT	
000000	FT	█	7120/0000	LENGTH(AH 2180 BK 2407)	
000000	FT	██	000000	FT	
000000	FT	███	7110/0000	LENGTH(AH 2407 BK 2527)	
000000	FT	████	000000	FT	
000000	FT	█████	7100/0000	LENGTH(AH 2527 BK 2459)	
000000	FT	██████	000000	FT	
000000	FT	███████	7090/0000	LENGTH(AH 2459 BK 2360)	
000000	FT	████████	000000	FT	
000000	FT	█████████	7080/0000	LENGTH(AH 2360 BK 2520)	
000000	FT	██████████	000000	FT	
000000	FT	███████████	7070/0000	LENGTH(AH 2520 BK 2466)	
000000	FT	████████████	000000	FT	
000000	FT	█████████████	7060/0000	LENGTH(AH 2466 BK 2487)	
000000	FT	██████████████	000000	FT	
000000	FT	███████████████	7050/0000	LENGTH(AH 2487 BK 2443)	
000000	FT	████████████████	000000	FT	
000000	FT	█████████████████	7040/0000	LENGTH(AH 2443 BK 2519)	
000000	FT	██████████████████	000000	FT	
000000	FT	███████████████████	7030/0000	LENGTH(AH 2519 BK 2467)	
000000	FT	████████████████████	000000	FT	
000000	FT	█████████████████████	7020/0000	LENGTH(AH 2467 BK 0613)	
000000	FT	██████████████████████	000000	FT	
000000	FT	███████████████████████	7012/0000	LENGTH(AH 0613 BK 1538)	
000000	FT	████████████████████████	000000	FT	
		█████████████████████████	7010/0000	LENGTH(AH 1538 BK 0000)	

EXTRACT DATE: 12/18/2023 ROADWAY MANAGEMENT SYSTEM PAGE NUMBER: 248
 PRINT DATE: 12/19/2023 SLD COUNTY/SR - ANNUAL PRINT COUNTY: POTTER
 DIR: B TOTAL LEN: .018 MI. DIST: 02-6 SR: 2003
 LEFT MUN: WEST BRANCH T RIGHT MUN: WEST BRANCH T

000095 FT

000000 FT

000000 FT



000095 FT
 7014/0000 LENGTH(AH 0100 BK 0095)
 INTER-AHD BMSBN 52/2003/0010/0000
 0010/0095 CRIPPEN RUN RD
 (T536)
 000000 FT 2 0 52017 0 00 0230+28
 NC GERMANIA STATION BR
 INTER-BK CRIPPEN RUN RD
 (T536)
 WEST BRANCH PINE CREEK
 BMSBG 52/2003/0010/0000
 MFC BEGIN = E
 5 0010/0000 LENGTH(AH 0095 BK 0100)
 000000 FT
 7008/0000 LENGTH(AH 0100 BK 0000)

EXTRACT DATE: 12/18/2023 ROADWAY MANAGEMENT SYSTEM PAGE NUMBER: 247
PRINT DATE: 12/19/2023 SLD COUNTY/SR - ANNUAL PRINT COUNTY: POTTER
DIR: B TOTAL LEN: 11.525 MI. DIST: 02-6 SR: 2002
LEFT MUN: GALETON B RIGHT MUN: GALETON B

060852 FT



060852 FT MAIN ST
0250/1292 (SR0006 SEG 0780/0356)
024 " DIA CIRC CONCR

EXTRACT DATE: 12/18/2023
PRINT DATE: 12/19/2023

ROADWAY MANAGEMENT SYSTEM
SLD COUNTY/SR - ANNUAL PRINT

PAGE NUMBER: 246
COUNTY: POTTER

DIR: B TOTAL LEN: 11.525 MI.
LEFT MUN: GALETON B

DIST: 02-6 SR: 2002
RIGHT MUN: GALETON B

RIVER ST
(BORO)

Station	Length	Material	Notes
0250/1273	LEN=0040	INSTALLED UNKN	
0250/1259	BMSFN 52/2002/0250/1160		
	2 0 52018 0 02 0612+89		
	PINE CREEK		
0250/1160	BMSBG 52/2002/0250/1160		
0250/1117	==		
	==		
0250/1037	PARK LN (BORO)		
0250/0624	018 " DIA CIR PLASTIC		
	LEN=0060 INSTALLED 2003		
059560 FT	059560 FT		
	2 0 52018 0 02 0601+04		
	UNION ST		
	(SR1020 SEG 0010/0000)		
0250/0000	LENGTH(AH 1292 BK 1486)		
	015 " DIA CIR PLASTIC		
0242/1434	LEN=0028 INSTALLED UNKN		
	015 " DIA CIR PLASTIC		
0242/0981	LEN=0024 INSTALLED 2003		
	015 " DIA CIR PLASTIC		
0242/0397	LEN=0034 INSTALLED 2003		
058074 FT	058074 FT		
	0 0 00000 0 00 0000+00		
	INDUSTRIAL PARK RD		
	(BORO)		
0242/0000	LENGTH(AH 1486 BK 1113)		
	018 " DIA CIR PLASTIC		
0240/0720	LEN=0040 INSTALLED UNKN		
	018 " DIA CIR PLASTIC		
0240/0454	LEN=0040 INSTALLED UNKN		
056961 FT	056961 FT		
	2 0 52018 0 02 0575+05		
	NC WEST ST		
0240/0000	LENGTH(AH 1113 BK 2391)		
	018 " DIA CIR PLASTIC		
0230/2385	LEN=0038 INSTALLED UNKN		
	018 " DIA CIR PLASTIC		
0230/2049	LEN=0040 INSTALLED UNKN		
	GALETON		
0230/1961	PIKE T		
	018 " DIA CIRC METAL		
0230/1744	LEN=0029 INSTALLED UNKN		
	PIKE		
0230/1284	WEST BRANCH T		
	018 " DIA CIRC METAL		
0230/1245	LEN=0037 INSTALLED UNKN		
	018 " DIA CIRC METAL		
0230/0590	LEN=0027 INSTALLED UNKN		
054570 FT	054570 FT		
	2 0 52018 0 02 0551+14		
0230/0000	LENGTH(AH 2391 BK 2623)		

DIR: B TOTAL LEN: 11.525 MI. DIST: 02-6 SR: 2002
 LEFT MUN: WEST BRANCH T RIGHT MUN: WEST BRANCH T

	0220/2620	018 " DIA CIRC METAL LEN=0025 INSTALLED UNKN
	0220/1381	018 " DIA CIRC METAL LEN=0035 INSTALLED UNKN
051947 FT	0220/0405	018 " DIA CIRC METAL LEN=0032 INSTALLED UNKN
	051947 FT	2 0 52018 0 02 0525+00
	0220/0000	LENGTH(AH 2623 BK 2629)
	0210/2533	018 " DIA CIRC METAL LEN=0030 INSTALLED UNKN
	0210/2006	035 " DIA CIRC METAL LEN=0029 INSTALLED UNKN
	0210/1579	018 " DIA CIRC METAL LEN=0036 INSTALLED 1999
	0210/1260	018 " DIA CIR PLASTIC LEN=0036 INSTALLED 2004
	0210/1128	018 " DIA CIRC METAL LEN=0025 INSTALLED UNKN
	0210/0740	018 " DIA CIR PLASTIC LEN=0040 INSTALLED 2006
049318 FT	0210/0386	018 " DIA CIRC METAL LEN=0035 INSTALLED UNKN
	049318 FT	2 0 52018 0 02 0498+82
	0210/0000	LENGTH(AH 2629 BK 2241)
	0200/2238	018 " DIA CIRC METAL LEN=0033 INSTALLED UNKN
	0200/2021	018 " DIA CIRC CONCR LEN=0035 INSTALLED UNKN
	0200/1913	BMSSEN 52/2002/0200/1891 2 0 52018 0 02 0495+35
	0200/1891	BEECH FLATS RUN BMSBG 52/2002/0200/1891
	0200/1644	018 " DIA CIR PLASTIC LEN=0033 INSTALLED UNKN
	0200/1191	015 " DIA CIR PLASTIC LEN=0031 INSTALLED UNKN
	0200/0906	018 " DIA CIR PLASTIC LEN=0032 INSTALLED UNKN
047077 FT	0200/0370	015 " DIA CIR PLASTIC LEN=0032 INSTALLED UNKN
	047077 FT	2 0 52018 0 02 0476+40
	0200/0000	LENGTH(AH 2241 BK 2109)
	0190/2109	018 " DIA CIR PLASTIC LEN=0031 INSTALLED UNKN
		018 " DIA CIRC METAL

DIR: B TOTAL LEN: 11.525 MI. DIST: 02-6 SR: 2002
 LEFT MUN: WEST BRANCH T RIGHT MUN: WEST BRANCH T

		0190/1666	LEN=0034	INSTALLED	UNKN
044968 FT		044968 FT	2 0 52018 0 02 0455+50	WETMORE RUN	
				STRUCTURE LENGTH 20 FT	
				BMSID 52/2002/0190/0000	
		0190/0000	LENGTH(AH 2109 BK 1647)	018 "DIA CIRC CONCR	
		0180/1426	LEN=0033	INSTALLED	UNKN
043321 FT		043321 FT	2 0 52018 0 02 0438+74		
		0180/0000	LENGTH(AH 1647 BK 2439)	(TBK) CRIPPEN RUN RD	
		0170/2283	(TS36)	018 "DIA CIR PLASTIC	
		0170/2218	LEN=0033	INSTALLED	UNKN
		0170/1735	LEN=0027	INSTALLED	UNKN
		0170/1113	LEN=0032	INSTALLED	UNKN
		0170/0779	LEN=0031	INSTALLED	UNKN
		0170/0330	LEN=0035	INSTALLED	UNKN
040882 FT		040882 FT	2 0 52018 0 02 0414+08	VILLAGE: GERMANIA STATI	
		0170/0000	LENGTH(AH 2439 BK 2326)	018 "DIA CIR PLASTIC	
		0160/1767	LEN=0040	INSTALLED	2013
		0160/1265	LEN=0030	INSTALLED	UNKN
		0160/0719	LEN=0032	INSTALLED	UNKN
		0160/0411	LEN=0040	INSTALLED	2002
		0160/0190	LEN=0036	INSTALLED	1998
038556 FT		038556 FT	2 0 52018 0 02 0390+55		
		0160/0000	LENGTH(AH 2326 BK 3184)	015 "DIA CIRC CONCR	
		0150/3181	LEN=0042	INSTALLED	UNKN
		0150/2520	LEN=0041	INSTALLED	UNKN

EXTRACT DATE: 12/18/2023
PRINT DATE: 12/19/2023

ROADWAY MANAGEMENT SYSTEM
SLD COUNTY/SR - ANNUAL PRINT

PAGE NUMBER: 243
COUNTY: POTTER

DIR: B TOTAL LEN: 11.525 MI.
LEFT MUN: WEST BRANCH T

DIST: 02-6 SR: 2002
RIGHT MUN: WEST BRANCH T

Stationing	Material	Length	Notes
0150/2208	015 " DIA CIRC CONCR	LEN=0040	INSTALLED UNKN
0150/1912	015 " DIA CIRC CONCR	LEN=0039	INSTALLED UNKN
0150/1700	015 " DIA CIRC CONCR	LEN=0039	INSTALLED UNKN
0150/1460	015 " DIA CIRC CONCR	LEN=0030	INSTALLED UNKN
0150/1021	015 " DIA CIRC CONCR	LEN=0038	INSTALLED UNKN
0150/0757	015 " DIA CIRC CONCR	LEN=0045	INSTALLED UNKN
0150/0411	015 " DIA CIRC CONCR	LEN=0041	INSTALLED UNKN
035372 FT	2 0 52018 0 02 0358+44		
0150/0000	LENGTH(AH 3184 BK 3463)		
0140/3300	018 " DIA CIR PLASTIC	LEN=0040	INSTALLED 2005
0140/3000	015 " DIA CIRC CONCR	LEN=0050	INSTALLED UNKN
0140/1873	015 " DIA CIRC CONCR	LEN=0034	INSTALLED UNKN
0140/1497	018 " DIA CIRC CONCR	LEN=0041	INSTALLED UNKN
0140/1202	015 " DIA CIRC CONCR	LEN=0038	INSTALLED UNKN
0140/0711	030 " DIA CIRC CONCR	LEN=0041	INSTALLED UNKN
0140/0290			
031909 FT	BMS EN 52/2002/0140/0000	2 0 52018 0 01 0324+57	
0140/0000	LYMAN RUN BMSBG 52/2002/0140/0000	LENGTH(AH 3463 BK 2328)	
0130/1930	015 " DIA CIRC CONCR	LEN=0047	INSTALLED UNKN
0130/1367	015 " DIA CIRC CONCR	LEN=0042	INSTALLED UNKN
0130/1075	015 " DIA CIRC CONCR	LEN=0042	INSTALLED UNKN
0130/0589	015 " DIA CIRC CONCR	LEN=0040	INSTALLED UNKN
	018 " DIA CIR PLASTIC		

RBR

RBR

LYMAN RUN RD
(T537)

EXTRACT DATE: 12/18/2023
PRINT DATE: 12/19/2023

ROADWAY MANAGEMENT SYSTEM
SLD COUNTY/SR - ANNUAL PRINT

PAGE NUMBER: 242
COUNTY: POTTER

DIR: B TOTAL LEN: 11.525 MI.
LEFT MUN: WEST BRANCH T

DIST: 02-6 SR: 2002
RIGHT MUN: WEST BRANCH T

029581 FT	0130/0303	LEN=0040	INSTALLED 2013
	029581 FT	2 0 52018	0 01 0300+06
	0130/0000	LENGTH(AH	2328 BK 2539)
	0120/1317	018 "DIA	CIR PLASTIC
		LEN=0040	INSTALLED 2013
	0120/0643	NOTCH RD	(T396)
	0120/0639	024 "DIA	CIR PLASTIC
	0120/0403	LEN=0060	INSTALLED 2011
		BMSSEN 52/2002/0120/0384	2 0 52018 0 01 0278+14
		INDIAN RUN	
027042 FT	0120/0384	BMSBG 52/2002/0120/0384	2 0 52018 0 01 0274+48
	027042 FT	018 "DIA	CIR PLASTIC
		LEN=0040	INSTALLED 2011
	0120/0000	LENGTH(AH	2539 BK 2346)
	0110/1907	018 "DIA	CIR PLASTIC
		LEN=0040	INSTALLED 2011
	0110/1575	015 "DIA	CIRC METAL
		LEN=0040	INSTALLED UNKN
	0110/1029	018 "DIA	CIR PLASTIC
		LEN=0028	INSTALLED UNKN
	0110/0450	018 "DIA	CIR PLASTIC
024696 FT	024696 FT	LEN=0040	INSTALLED 1999
		2 0 52018	0 01 0250+84
		018 "DIA	CIR PLASTIC
		LEN=0032	INSTALLED UNKN
	0110/0000	LENGTH(AH	2346 BK 2661)
		018 "DIA	CIR PLASTIC
	0100/2462	LEN=0040	INSTALLED 2011
		018 "DIA	CIR PLASTIC
		LEN=0032	INSTALLED UNKN
	0100/1829	024 "DIA	CIR PLASTIC
		LEN=0032	INSTALLED UNKN
	0100/1679	024 "DIA	CIR PLASTIC
		LEN=0032	INSTALLED UNKN
	0100/1210	024 "DIA	CIR PLASTIC
		LEN=0035	INSTALLED UNKN
	0100/0701	018 "DIA	CIR PLASTIC
		LEN=0040	INSTALLED 2011
	0100/0496	018 "DIA	CIR PLASTIC
022035 FT	022035 FT	LEN=0034	INSTALLED UNKN
		2 0 52018	0 01 0224+03
		018 "DIA	CIR PLASTIC
		LEN=0032	INSTALLED UNKN
	0100/0000	LENGTH(AH	2661 BK 2536)

DIR: B TOTAL LEN: 11.525 MI. DIST: 02-6 SR: 2002
 LEFT MUN: WEST BRANCH T RIGHT MUN: WEST BRANCH T

	0090/2041	018 " DIA	CIR PLASTIC
		LEN=0040	INSTALLED 2011
	0090/1637	018 " DIA	CIR PLASTIC
		LEN=0040	INSTALLED 2010
	0090/0849	018 " DIA	CIR PLASTIC
		LEN=0040	INSTALLED 2011
019499 FT	019499 FT	2 0 52018	0 01 0198+48
	0090/0000	LENGTH(AH	2536 BK 2329)
	0080/2329	018 " DIA	CIR PLASTIC
		LEN=0045	INSTALLED UNKN
	0080/1907	018 " DIA	CIR PLASTIC
		LEN=0040	INSTALLED 2011
	0080/1486	018 " DIA	CIR PLASTIC
		LEN=0040	INSTALLED 2011
	0080/1367	CORBETT RD	
		(T429)	
	0080/1224	048 " DIA	CIR PLASTIC
		LEN=0060	INSTALLED 2011
	0080/1147	018 " DIA	CIR PLASTIC
		LEN=0038	INSTALLED UNKN
	0080/0671	018 " DIA	CIR PLASTIC
		LEN=0040	INSTALLED 2011
	0080/0380	018 " DIA	CIR PLASTIC
		LEN=0042	INSTALLED UNKN
	0080/0118	018 " DIA	CIR PLASTIC
		LEN=0040	INSTALLED 2011
017170 FT	017170 FT	2 0 52018	0 01 0175+00
	0080/0000	LENGTH(AH	2329 BK 2410)
	0070/2194	018 " DIA	CIR PLASTIC
		LEN=0040	INSTALLED 2011
	0070/1647	018 " DIA	CIR PLASTIC
		LEN=0040	INSTALLED 2011
	0070/1416	018 " DIA	CIR PLASTIC
		LEN=0031	INSTALLED UNKN
	0070/0985	018 " DIA	CIR PLASTIC
		LEN=0035	INSTALLED UNKN
014760 FT	014760 FT	2 0 52018	0 01 0150+95
	0070/0000	LENGTH(AH	2410 BK 2765)
	0060/2752	015 " DIA	CIRC METAL
		LEN=0031	INSTALLED UNKN
	0060/2210	018 " DIA	CIRC CONCR
		LEN=0058	INSTALLED UNKN
SUNKEN BRANCH RD (FRST)	0060/1879		
	0060/1515	032 "H 48 "W	ELLIP METAL
		LEN=0056	INSTALLED UNKN

DIR: B TOTAL LEN: 11.525 MI. DIST: 02-6 SR: 2002
 LEFT MUN: WEST BRANCH T RIGHT MUN: WEST BRANCH T

011995 FT

009989 FT

007109 FT

	0060/1215	BMSEN 52/2002/0060/1157 2 0 52018 0 00 0131+91 WEST BRANCH PINE CREEK
	0060/1157	BMSBG 52/2002/0060/1157 HEINRICH RD
	0060/0871	(T535) 018 " DIA CIRC CONCR
	0060/0839	LEN=0053 INSTALLED UNKN
	0060/0133	018 " DIA CIRC CONCR LEN=0044 INSTALLED UNKN
	011995 FT	2 0 52018 0 00 0120+00
	0060/0000	LENGTH(AH 2765 BK 2006) 018 " DIA CIR PLASTIC
	0050/1990	LEN=0028 INSTALLED UNKN
	0050/1799	018 " DIA CIR PLASTIC LEN=0030 INSTALLED UNKN
	0050/1524	018 " DIA CIR PLASTIC LEN=0033 INSTALLED UNKN
	0050/1318	018 " DIA CIR PLASTIC LEN=0040 INSTALLED 2011
	0050/1051	018 " DIA CIR PLASTIC LEN=0029 INSTALLED UNKN
	0050/0673	018 " DIA CIR PLASTIC LEN=0030 INSTALLED UNKN
	009989 FT	2 0 52018 0 00 0100+00
	0050/0000	LENGTH(AH 2006 BK 2880) 018 " DIA CIRC METAL
	0040/2870	LEN=0035 INSTALLED UNKN
	0040/2516	BMSEN 52/2002/0040/2499 2 0 52018 0 00 0096+20 WEST BRANCH PINE CREEK
	0040/2499	BMSBG 52/2002/0040/2499 015 " DIA CIR PLASTIC
	0040/2133	LEN=0040 INSTALLED 2005
	0040/1812	015 " DIA CIR PLASTIC LEN=0030 INSTALLED UNKN
	0040/1388	015 " DIA CIR PLASTIC LEN=0030 INSTALLED UNKN
	0040/0739	015 " DIA CIR PLASTIC LEN=0032 INSTALLED UNKN
	0040/0392	015 " DIA CIR PLASTIC LEN=0031 INSTALLED UNKN
	007109 FT	2 0 52018 0 00 0071+04
	0040/0000	018 " DIA CIRC METAL LEN=0020 INSTALLED UNKN LENGTH(AH 2880 BK 2066) 018 " DIA CIRC METAL

EXTRACT DATE: 12/18/2023
PRINT DATE: 12/19/2023

ROADWAY MANAGEMENT SYSTEM
SLD COUNTY/SR - ANNUAL PRINT

PAGE NUMBER: 239
COUNTY: POTTER

DIR: B TOTAL LEN: 11.525 MI.
LEFT MUN: WEST BRANCH T

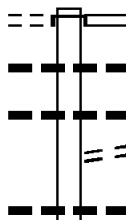
DIST: 02-6 SR: 2002
RIGHT MUN: WEST BRANCH T

Stationing	Length	Material	Status
0030/1726	LEN=0034	INSTALLED UNKN	
0030/1255	LEN=0033	INSTALLED UNKN	
0030/0918	LEN=0034	INSTALLED UNKN	
0030/0554	LEN=0036	INSTALLED UNKN	
005043 FT	2 0 52018 0 00 0050+38		
0030/0000	LENGTH(AH 2066 BK 2394)		
0020/2372	LEN=0040	INSTALLED 2005	
0020/2100	LEN=0040	INSTALLED 2005	
0020/1656	LEN=0040	INSTALLED 2005	
0020/1231	LEN=0040	INSTALLED 2005	
0020/0702	LEN=0040	INSTALLED 2005	
0020/0332	LEN=0040	INSTALLED 2005	
002649 FT	2 0 52018 0 00 0026+44		
0020/0000	LENGTH(AH 2394 BK 2649)		
0010/2315	LEN=0045	INSTALLED UNKN	
0010/2039	LEN=0040	INSTALLED 2005	
0010/1675	LEN=0040	INSTALLED 2011	
0010/1355	LEN=0041	INSTALLED UNKN	
0010/1114	LEN=0048	INSTALLED 2005	
0010/0921	LEN=0040	INSTALLED 2011	
0010/0492	LEN=0046	INSTALLED UNKN	
0010/0334	LEN=0050	INSTALLED 2005	
0010/0134	FROM 0044/0440 SH		
000000 FT	(CONN)		
	2 0 52018 0 00 0000+00		
	VILLAGE: CHERRY SPRINGS		
	COUDERSPORT PK		
	(SR0044 SEG 0450/0000)		
	NC BRANCH RD		
	MFC BEGIN = D		
COUDERSPORT PK	0010/0000	LEN=0044	INSTALLED UNKN
(SR0044 SEG 0450/0000)	0010/0000	LENGTH(AH 2649 BK 0000)	

CLUB HILL RD
 (T437)

003845 FT

0060/3778



003845 FT
 INTER-AHD

0060/3778

0060/3763

0060/3424

0060/3363

0060/3242

GERMANIA RD
 (SR0144 SEG 0290/2136)
 GERMANIA RD
 (SR0144 SEG 0290/2136)
 018 "DIA CIRC CONCR
 LEN=0080 INSTALLED UNKN
 015 "DIA CIRC CONCR
 LEN=0060 INSTALLED UNKN
 CONSTITUTION AV
 (T438)
 018 "DIA CIR PLASTIC
 LEN=0040 INSTALLED 2014

EXTRACT DATE: 12/18/2023
PRINT DATE: 12/19/2023

ROADWAY MANAGEMENT SYSTEM
SLD COUNTY/SR - ANNUAL PRINT

PAGE NUMBER: 237
COUNTY: POTTER

DIR: B TOTAL LEN: .728 MI.
LEFT MUN: ABBOTT TOWNSHIP T

DIST: 02-6 SR: 2001
RIGHT MUN: ABBOTT TOWNSHIP T

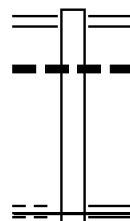
Distance (FT)	Item ID	Description
	0060/2646	024 " DIA CIR PLASTIC LEN=0040 INSTALLED 2008 BADERS HOLLOW RD
	0060/2421	(T430) 018 " DIA CIR PLASTIC LEN=0060 INSTALLED 2007
	0060/2313	015 " DIA CIRC CONCR LEN=0050 INSTALLED UNKN
	0060/1671	015 " DIA CIRC CONCR LEN=0050 INSTALLED UNKN
	0060/1120	015 " DIA CIRC CONCR LEN=0040 INSTALLED UNKN
	0060/0748	018 " DIA CIR PLASTIC LEN=0050 INSTALLED 2014
	0060/0350	030 " DIA CIRC CONCR LEN=0060 INSTALLED UNKN
000067 FT	000067 FT	2 0 52016 0 03 0464+90 VILLAGE: GERMANIA NC GE BACH HOLLOW RD (T425)
	INTER-BK	RAUSCH RD (T433)
000067 FT	0060/0000	LENGTH(AH 3778 BK 0100)
	000067 FT	
	7052/0000	LENGTH(AH 0100 BK 0012) BMSSEN 52/2001/0050/0000
	INTER-AHD	RAUCH RD (T433)
000055 FT	0050/0012	2 0 52016 0 02 0400+87
	000055 FT	RAUCH RD (T433)
	INTER-BK	MOSCH HOLLOW BMSBG 52/2001/0050/0000
000055 FT	0050/0000	LENGTH(AH 0012 BK 0100)
	000055 FT	
	7042/0000	LENGTH(AH 0100 BK 0055) BMSSEN 52/2001/0040/0000
	INTER-AHD	RAUCH RD (T433)
000000 FT	0040/0055	2 0 52016 0 01 0357+57
	000000 FT	NC RAUCH RD (T433)
	INTER-BK	RAUCH RD (T433)
	INTER-BK	KETTLE CREEK BMSBG 52/2001/0040/0000
000000 FT	0040/0000	LENGTH(AH 0055 BK 0100)
	000000 FT	
	7038/0000	LENGTH(AH 0100 BK 0000)

EXTRACT DATE: 12/18/2023 ROADWAY MANAGEMENT SYSTEM PAGE NUMBER: 236
 PRINT DATE: 12/19/2023 SLD COUNTY/SR - ANNUAL PRINT COUNTY: POTTER
 DIR: B TOTAL LEN: .065 MI. DIST: 02-6 SR: 1025
 LEFT MUN: PIKE T RIGHT MUN: PIKE T

000343 FT

000000 FT

0010/0000

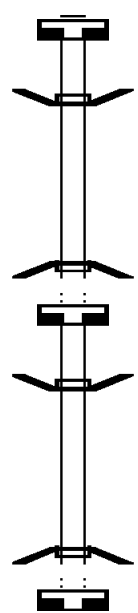


000343 FT GRAND ARMY OF THE REPU
 0010/0343 (SR0006 SEG 0670/1745)
 014"H 23"W ELLIP CONC
 0010/0038 LEN=0072 INSTALLED 1999
 000000 FT 0 0 00000 0 00 0000+00
 NC SR 1025 SH
 SR 1024 SH
 (SR1024 SEG 0030/1563)
 MFC BEGIN = E
 0010/0000 LENGTH(AH 0343 BK 0000)

TWP RD
 (TBC)

SR	SH	SEG	START	END	LEN	UNIT	DESCRIPTION
SR 1025	SH	(SR1025 SEG 0010/0000)	0030	1563	1563	FT	INTER-AHD TWP RD (TBC)
			0030	1538	030	FT	018" DIA CIR PLASTIC LEN=0040 INSTALLED 2007
			0030	1436	030	FT	015" DIA CIR PLASTIC LEN=0030 INSTALLED 1999
			0030	1185	030	FT	024"H 30"W ELLIP METAL LEN=0040 INSTALLED 1999
			002716		0000	FT	0 0 00000 0 00 0000+00 VILLAGE: WEST PIKE
			0030	0000	030	FT	ULYSSES T LENGTH(AH 1563 BK 0988)
			0020	0752	060	FT	012" DIA CIR PLASTIC LEN=0060 INSTALLED 1999
			0020	0592	036	FT	015" DIA CIRC METAL LEN=0036 INSTALLED 1999
			001728		0000	FT	0 0 00000 0 00 0000+00
			0020	0000	020	FT	024" DIA CIRC CONCR LEN=0033 INSTALLED 1999
			000000		0000	FT	0 0 00000 0 00 0000+00
			000000		0000	FT	NC SR 1024 SH BARRICADED RD ROAD CLOSED BACK
			0014	0000	014	FT	LTH AH 001728 BK 000149
			000000		0000	FT	000000 FT
			000000		0000	FT	7012/0000 LTH AH 000149 BK 000631
			000000		0000	FT	000000 FT
			0010	0000	0631	FT	7010/0000 LENGTH(AH 0631 BK 0000)

000181 FT
 000041 FT
 000041 FT
 000000 FT
 000000 FT



000181 FT
 7024/0000 LENGTH(AH 0100 BK 0140)
 INTER-AHD BMSSEN 52/1022/0020/0000
 0020/0140 MILL ST
 (BORO)
 000041 FT 2 0 52061 0 01 0033+33
 NC MILL ST
 INTER-BK MILL ST
 (BORO)
 PINE CREEK
 BMSBG 52/1022/0020/0000
 LENGTH(AH 0140 BK 0100)
 0020/0000
 000041 FT
 7014/0000 LENGTH(AH 0100 BK 0041)
 BMSSEN 52/1022/0010/0000
 INTER-AHD SHERMAN ST
 0010/0041 (BORO)
 000000 FT 2 0 52061 0 00 0003+57
 NC SHERMAN ST
 INTER-BK BRIDGE ST
 (BORO)
 SOUTH BRANCH PINE CREEK
 BMSBG 52/1022/0010/0000
 LENGTH(AH 0041 BK 0100)
 0010/0000
 000000 FT
 7008/0000 LENGTH(AH 0100 BK 0000)

000087 FT		000087 FT 7122/0000	LENGTH(AH 0100 BK 0072) BMSBG 52/1021/0120/0000
000015 FT		INTER-AHD 0120/0072 000015 FT INTER-BK	TEED HOLLOW RD (T547) 2 0 52039 0 00 0294+85 TEED HOLLOW RD (T547) COWANESQUE RIVER BMSBG 52/1021/0120/0000
000015 FT		0120/0000 000015 FT 7114/0000	LENGTH(AH 0072 BK 0100) BMSBG 52/1021/0110/0000
000000 FT		INTER-AHD 0110/0015 000000 FT INTER-BK	TEED HOLLOW RD (T546) HECTOR T 2 0 52039 0 00 0278+57 ED HOLLOW RD TEED HOLLOW RD (T546) TEED RUN BMSBG 52/1021/0110/0000
000000 FT		0110/0000 000000 FT 7104/0000	LENGTH(AH 0015 BK 0100) LENGTH(AH 0100 BK 0021)
000000 FT		000000 FT 7100/0000	LENGTH(AH 0021 BK 0100)
000000 FT		000000 FT 7090/0000	LENGTH(AH 0100 BK 0018)
000000 FT		000000 FT 7080/0000	LENGTH(AH 0018 BK 0100)
000000 FT		000000 FT 7078/0000	LENGTH(AH 0100 BK 0000)

EXTRACT DATE: 12/18/2023 ROADWAY MANAGEMENT SYSTEM PAGE NUMBER: 232
PRINT DATE: 12/19/2023 SLD COUNTY/SR - ANNUAL PRINT COUNTY: POTTER
DIR: B TOTAL LEN: .484 MI. DIST: 02-6 SR: 1020
LEFT MUN: GALETON B RIGHT MUN: GALETON B

002557 FT

002557 FT
INTER-AHD GERMANIA ST

EXTRACT DATE: 12/18/2023
PRINT DATE: 12/19/2023

ROADWAY MANAGEMENT SYSTEM
SLD COUNTY/SR - ANNUAL PRINT

PAGE NUMBER: 231
COUNTY: POTTER

DIR: B TOTAL LEN: .484 MI.
LEFT MUN: GALETON B

DIST: 02-6 SR: 1020
RIGHT MUN: GALETON B

Stationing	Notes	Stationing	Notes
			(SR0144 SEG 0430/2032)
			FIFTH ST
		0020/1598	(SR0144 SEG 0430/2032)
			015 " DIA CIRC METAL
		0020/1524	LEN=0030 INSTALLED UNKN
			018 " DIA CIRC CONCR
		0020/1072	LEN=0030 INSTALLED UNKN
			FOURTH ST
		0020/1053	(BORO)
			015 " DIA CIRC METAL
		0020/0635	LEN=0030 INSTALLED UNKN
			THIRD ST
		0020/0585	(BORO)
			AL
		0020/0312	(BORO)
			AL
		0020/0108	(BORO)
000959 FT		000959 FT	1 1 00380 0 00 0009+70
			NC GERMANIA ST
			RAILROAD AV
			(BORO)
		0020/0000	LENGTH(AH 1598 BK 0959)
			AL
		0010/0782	(BORO)
			GERMANIA ST
		0010/0661	(BORO)
			HEAD AV
		0010/0633	(BORO)
LOWER GERMANIA ST (BORO)			
0010/0603			
		0010/0526	015 " DIA CIRC CONCR
			LEN=0030 INSTALLED UNKN
		0010/0464	015 " DIA CIRC CONCR
			LEN=0030 INSTALLED UNKN
		0010/0459	018 " DIA CIRC CONCR
			LEN=0030 INSTALLED UNKN
		0010/0410	BMSFN 52/1020/0010/0311
			0 0 00000 0 00 0000+00
			WEST BRANCH PINE CREEK
		0010/0311	BMSBG 52/1020/0010/0311
			018 " DIA CIRC CONCR
		0010/0123	LEN=0038 INSTALLED UNKN
			018 " DIA CIRC CONCR
		0010/0122	LEN=0038 INSTALLED UNKN
000000 FT		000000 FT	1 1 00380 0 00 0000+00
			NC UNION ST
			WEST ST
			(SR2002 SEG 0250/0000)
			MFC BEGIN = E
		0010/0000	LENGTH(AH 0959 BK 0000)

Stationing	Diagram	Stationing	Location	Material	Length	Status	Year
022002 FT		022002 FT	NORTH FORK RD				
		0090/1597	(SR1016 SEG 0030/0000)				
		0090/0418	018 " DIA	CIR PLASTIC	LEN=0033	INSTALLED	UNKN
		0090/0003	015 " DIA	CIRC CONCR	LEN=0032	INSTALLED	UNKN
020405 FT		020405 FT	2 0 52033	0 00 0150+42			
		0090/0000	LENGTH(AH	1597 BK 2694)			
		0080/2370	015 " DIA	CIRC CONCR	LEN=0037	INSTALLED	UNKN
		0080/1783	015 " DIA	CIRC CONCR	LEN=0032	INSTALLED	UNKN
		0080/1457	015 " DIA	CIRC CONCR	LEN=0033	INSTALLED	UNKN
		0080/1146	018 " DIA	CIR PLASTIC	LEN=0040	INSTALLED	2007
		0080/0230	054 " DIA	CIR PLASTIC	LEN=0060	INSTALLED	2017
017711 FT		017711 FT	2 0 52033	0 00 0123+53			
		0080/0000	018 " DIA	CIR PLASTIC	LEN=0040	INSTALLED	2007
		0070/2241	LENGTH(AH	2694 BK 2505)			
		0070/2022	018 " DIA	CIR PLASTIC	LEN=0040	INSTALLED	2007
	0070/1816	015 " DIA	CIRC CONCR	LEN=0026	INSTALLED	UNKN	
	0070/1376	015 " DIA	CIRC CONCR	LEN=0029	INSTALLED	UNKN	
	0070/1032	018 " DIA	CIR PLASTIC	LEN=0040	INSTALLED	2007	
	0070/0745	015 " DIA	CIRC CONCR	LEN=0028	INSTALLED	UNKN	
		015 " DIA	CIRC CONCR	LEN=0028	INSTALLED	UNKN	
		018 " DIA	CIR PLASTIC				

EXTRACT DATE: 12/18/2023
PRINT DATE: 12/19/2023

ROADWAY MANAGEMENT SYSTEM
SLD COUNTY/SR - ANNUAL PRINT

PAGE NUMBER: 229
COUNTY: POTTER

DIR: B TOTAL LEN: 4.167 MI.
LEFT MUN: HARRISON T

DIST: 02-6 SR: 1019
RIGHT MUN: HARRISON T

Stationing	Notes	Material	Length	Installation
015206 FT		0070/0294	LEN=0040	INSTALLED 2007
		015206 FT	2 0 52033 0 00 0098+53	
		0070/0000	LENGTH(AH 2505 BK 2104)	
		018 "DIA	CIRC METAL	
		0060/2046	LEN=0032	INSTALLED UNKN
		018 "DIA	CIR PLASTIC	
		0060/1455	LEN=0040	INSTALLED 2000
		018 "DIA	CIRC METAL	
		0060/0919	LEN=0034	INSTALLED UNKN
		018 "DIA	CIRC CONCR	
013102 FT		0060/0165	LEN=0044	INSTALLED UNKN
		013102 FT	2 0 52033 0 00 0077+55	
		0060/0000	LENGTH(AH 2104 BK 2742)	
		018 "DIA	CIR PLASTIC	
		0050/2052	LEN=0040	INSTALLED 2000
PLEASANT VALLEY RD (SR1017 SEG 0010/0000)	0050/1660	048 "DIA	CIR PLASTIC	
		0050/1579	LEN=0040	INSTALLED 2013
		018 "DIA	CIR PLASTIC	
		0050/0767	LEN=0040	INSTALLED 2003
		018 "DIA	CIR PLASTIC	
		0050/0243	LEN=0040	INSTALLED 2007
010360 FT		010360 FT	2 0 52033 0 00 0050+18	
		0050/0000	LENGTH(AH 2742 BK 2420)	
		018 "DIA	CIR PLASTIC	
		0040/2245	LEN=0040	INSTALLED 2007
		018 "DIA	CIR PLASTIC	
		0040/1461	LEN=0030	INSTALLED UNKN
		018 "DIA	CIR PLASTIC	
		0040/0651	LEN=0039	INSTALLED UNKN
		024 "DIA	CIR PLASTIC	
		0040/0222	LEN=0040	INSTALLED 2000
		MCCUTCHEON RD		
		0040/0178	(T584)	
007940 FT		007940 FT	2 0 52033 0 00 0026+03	
		N BR COWANESQUE RIVER		
		STRUCTURE LENGTH 11 FT		
		BMSID 52/1019/0040/0000		
		0040/0000	LENGTH(AH 2420 BK 2624)	
		HARRISON FOX HILL RD		
		0030/2159	(T583)	
		024 "DIA	CIR PLASTIC	
		0030/2119	LEN=0060	INSTALLED 2006
		030 "DIA	CIRC METAL	

DIR: B TOTAL LEN: 4.167 MI. DIST: 02-6 SR: 1019
 LEFT MUN: HARRISON T RIGHT MUN: HARRISON T

IVA JEN RD
 (T487)

STATE HILL RD
 (T482)

005316 FT

0020/1651

003065 FT

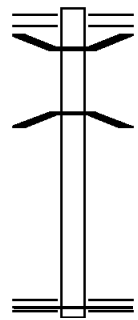
000000 FT

0010/0000

0030/1605	LEN=0037	INSTALLED UNKN
	018 "DIA	CIR PLASTIC
0030/1110	LEN=0040	INSTALLED 2006
	018 "DIA	CIR PLASTIC
0030/0618	LEN=0040	INSTALLED 2000
005316 FT	2 0 52033	0 00 0000+00
5 0030/0000	LENGTH(AH	2624 BK 2251)
	015 "DIA	CAST IRON
0020/2102	LEN=0034	INSTALLED UNKN
	024 "DIA	CAST IRON
0020/1893	LEN=0036	INSTALLED UNKN
	015 "DIA	CIRC METAL
0020/1462	LEN=0038	INSTALLED UNKN
	018 "DIA	CAST IRON
0020/1307	LEN=0035	INSTALLED UNKN
	015 "DIA	CAST IRON
0020/1031	LEN=0034	INSTALLED UNKN
	015 "DIA	CAST IRON
0020/0644	LEN=0035	INSTALLED UNKN
	015 "DIA	CAST IRON
0020/0272	LEN=0034	INSTALLED UNKN
003065 FT	1 1 04809	0 00 0030+60
5 0020/0000	LENGTH(AH	2251 BK 3065)
	015 "DIA	CAST IRON
0010/3065	LEN=0037	INSTALLED UNKN
	015 "DIA	CAST IRON
0010/2776	LEN=0032	INSTALLED UNKN
	018 "DIA	CAST IRON
0010/2265	LEN=0036	INSTALLED UNKN
	NC WH	ITES CORNERS RD
0010/1806	LEN=0032	INSTALLED UNKN
	N. BR. COWANESQUE RIVER	STRUCTURE LENGTH 50 FT
0010/1221	BMSID 52/1019/0010/1221	
	TANNERY ST	
0010/0537	(T481)	
	024 "DIA	CIRC CONCR
0010/0029	LEN=0045	INSTALLED UNKN
000000 FT	1 1 04809	0 00 0000+00
	VILLAGE: HARRISON VALLE	
	NC SE	COND STREET
	HARRISON VALLEY RD	
	(SRO049 SEG 0460/0816)	
	MFC BEGIN = D	
5 0010/0000	LENGTH(AH	3065 BK 0000)

EXTRACT DATE: 12/18/2023 ROADWAY MANAGEMENT SYSTEM PAGE NUMBER: 227
 PRINT DATE: 12/19/2023 SLD COUNTY/SR - ANNUAL PRINT COUNTY: POTTER
 DIR: B TOTAL LEN: .271 MI. DIST: 02-6 SR: 1018
 LEFT MUN: GENESEE T RIGHT MUN: GENESEE T

001430 FT



000000 FT

001430 FT HICKOX RD
 0010/1430 (SR1011 SEG 0150/0732)
 0010/1218 BMSEN 52/1018/0010/1156
 1 0 00318 1 00 0011+57
 MIDDLE BRANCH GENESEE R
 0010/1156 BMSBG 52/1018/0010/1156

 000000 FT 1 0 00318 1 00 0000+00
 NC WINTER GREEN RD
 GOLD RD
 (SR0449 SEG 0330/0000)
 MFC BEGIN = D
 0010/0000 LENGTH(AH 1430 BK 0000)


EXTRACT DATE: 12/18/2023 ROADWAY MANAGEMENT SYSTEM PAGE NUMBER: 226
 PRINT DATE: 12/19/2023 SLD COUNTY/SR - ANNUAL PRINT COUNTY: POTTER
 DIR: B TOTAL LEN: 1.327 MI. DIST: 02-6 SR: 1017
 LEFT MUN: HARRISON T RIGHT MUN: HARRISON T

007008 FT
 007008 FT
 007008 FT



007008 FT
 7060/0000 LENGTH(AH 3026 BK 2439)
 007008 FT
 7050/0000 LENGTH(AH 2439 BK 3291)
 007008 FT
 7040/0000 LENGTH(AH 3291 BK 1854)
 INTER-AHD PLEASANT VALLEY RD

DIR: B TOTAL LEN: 1.327 MI. DIST: 02-6 SR: 1017
 LEFT MUN: HARRISON T RIGHT MUN: HARRISON T



005154 FT

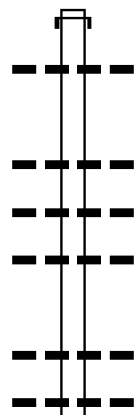
002712 FT

000000 FT

WHITES CORNERS RD
 (SR1019 SEG 0050/1660) 0010/0000

0030/1854 (T460)
 018" DIA CIR PLASTIC
 0030/1560 LEN=0050 INSTALLED 2015
 048" DIA CIR PLASTIC
 0030/1145 LEN=0040 INSTALLED 2017
 018" DIA CIRC METAL
 0030/1055 LEN=0033 INSTALLED UNKN
 018" DIA CIRC METAL
 0030/0602 LEN=0034 INSTALLED UNKN
 018" DIA CIRC METAL
 0030/0150 LEN=0042 INSTALLED UNKN
 005154 FT 2 0 52044 0 00 0051+48
 S 0030/0000 LENGTH(AH 1854 BK 2442)
 018" DIA CIRC METAL
 0020/2058 LEN=0036 INSTALLED UNKN
 018" DIA CIRC METAL
 0020/1915 LEN=0036 INSTALLED UNKN
 018" DIA CIRC METAL
 0020/1420 LEN=0036 INSTALLED UNKN
 018" DIA CIR PLASTIC
 0020/1212 LEN=0040 INSTALLED 2009
 018" DIA CIRC METAL
 0020/1112 LEN=0040 INSTALLED UNKN
 018" DIA CIR PLASTIC
 0020/0374 LEN=0030 INSTALLED UNKN
 002712 FT 2 0 52044 0 00 0026+93
 018" DIA CIR PLASTIC
 0020/0000 LEN=0060 INSTALLED 2015
 S LENGTH(AH 2442 BK 2712)
 018" DIA CIR PLASTIC
 0010/1639 LEN=0040 INSTALLED 2007
 018" DIA CIR PLASTIC
 0010/1107 LEN=0040 INSTALLED 2013
 0010/0891
 042"H 78"W ELLIP METAL
 0030 INSTALLED UNKN
 B. COWANESQUE
 STRUCTURE LENGTH 9 FT
 0010/0882 BMSID 52/1017/0010/0882
 015"H 21"W METAL ARCH
 0010/0359 LEN=0032 INSTALLED 2004
 000000 FT 2 0 52044 0 00 0000+00
 WHITES CORNERS RD
 (SR1019 SEG 0050/1660)
 NC PL LEASANT VALLEY RD
 MFC BEGIN = E
 S 0010/0000 LENGTH(AH 2712 BK 0000)

029540 FT



029540 FT AH-TIOGA (58)
 INTER-AHD SR 4008 SH
 0120/1714 (SR4008 SEG 0010/0000)
 018 "DIA CIRC METAL
 0120/1712 LEN=0100 INSTALLED UNKN

 018 "DIA CIR PLASTIC
 0120/0727 LEN=0030 INSTALLED 2006
 015 "DIA CIRC CONCR
 0120/0401 LEN=0032 INSTALLED UNKN
 030 "DIA CIRC METAL
 0120/0254 LEN=0036 INSTALLED 2008
 027826 FT 2 0 52034 0 01 0278+97
 018 "DIA CIR PLASTIC
 LEN=0030 INSTALLED 2006
 0120/0000 LENGTH(AH 1714 BK 1811)
 012 "DIA CIRC CONCR
 0110/1568 LEN=0033 INSTALLED UNKN

027826 FT

EXTRACT DATE: 12/18/2023
PRINT DATE: 12/19/2023

ROADWAY MANAGEMENT SYSTEM
SLD COUNTY/SR - ANNUAL PRINT

PAGE NUMBER: 223
COUNTY: POTTER

DIR: B TOTAL LEN: 5.595 MI.
LEFT MUN: HARRISON T

DIST: 02-6 SR: 1016
RIGHT MUN: HARRISON T

Stationing	Material	Length	Notes
026015 FT	042 " DIA CIR PLASTIC	LEN=0040	INSTALLED 2008
	018 " DIA CIRC CONCR	LEN=0040	INSTALLED 2000
	018 " DIA CIR PLASTIC	LEN=0045	INSTALLED 2002
	2 0 52034 0 01 0260+86		
	0110/0000	LENGTH(AH 1811 BK 2688)	
	012 " DIA CIRC CONCR	LEN=0100	INSTALLED UNKN
	0100/2470		KIBBE HILL RD
	0100/2445	(T495)	
	012 " DIA CIR PLASTIC	LEN=0030	INSTALLED 2006
	0100/2185		
	0100/1251	BMS 52/1016/0100/1215	2 0 52034 0 01 0246+14
	0100/1215	WHITE BRANCH NORTH FORK	BMSBG 52/1016/0100/1215
	0100/0945	018 " DIA CIR PLASTIC	LEN=0035 INSTALLED 2006
	0100/0583	018 " DIA CIR PLASTIC	LEN=0038 INSTALLED 2006
023327 FT	2 0 52034 0 01 0233+86		
	012 " DIA CIRC CONCR	LEN=0030	INSTALLED UNKN
	0100/0000	LENGTH(AH 2688 BK 2343)	
	0090/1397	012 " DIA CIRC CONCR	LEN=0028 INSTALLED UNKN
	0090/1104	BMS 52/1016/0090/1092	2 0 52034 0 01 0221+39
	0090/1092	BRANCH NORTH FORK	BMSBG 52/1016/0090/1092
	0090/0689	015 " DIA CIR PLASTIC	LEN=0040 INSTALLED 2002
	0090/0531	020 " H 30 " W ELLIP METAL	LEN=0037 INSTALLED UNKN
	0090/0440	STONE RD	(T497)
	0090/0430	015 " DIA CIRC CONCR	LEN=0035 INSTALLED UNKN
PLUMSTEAD RD (T589)	020984 FT	2 0 52034 0 01 0210+46	
0090/0408 FT	020984 FT	LENGTH(AH 2343 BK 1787)	
	0090/0000	018 " DIA CIR PLASTIC	

EXTRACT DATE: 12/18/2023
PRINT DATE: 12/19/2023

ROADWAY MANAGEMENT SYSTEM
SLD COUNTY/SR - ANNUAL PRINT

PAGE NUMBER: 222
COUNTY: POTTER

DIR: B TOTAL LEN: 5.595 MI.
LEFT MUN: HARRISON T

DIST: 02-6 SR: 1016
RIGHT MUN: HARRISON T

SCHALL RD
(T494)

0080/0389

019197 FT

MILLER RD
(T492)

0070/2393

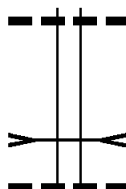
015436 FT

0080/0992	LEN=0037	INSTALLED	2006
0080/0717	BMSSEN 52/1016/0080/0673		
	2 0 52034 0 01 0199+31		
	WHITE BRANCH NORTH FORK		
0080/0673	BMSBG 52/1016/0080/0673		
0080/0346	018 " DIA CIR PLASTIC		
	LEN=0033	INSTALLED	2006
	018"H 31"W ELLIP METAL		
0080/0040	LEN=0036	INSTALLED	UNKN
019197 FT	2 0 52034 0 00 0192+17		
0080/0000	VILLAGE: NORTH FORK		
	LENGTH(AH 1787 BK 3761)		
0070/2905	018 " DIA CIR PLASTIC		
	LEN=0029	INSTALLED	2006
	018 " DIA CIR PLASTIC		
0070/2425	LEN=0044	INSTALLED	2005
0070/2359	BMSSEN 52/1016/0070/2326		
	2 0 52034 0 00 0177+79		
	FIRST FORK WHITE BRANCH		
0070/2326	BMSBG 52/1016/0070/2326		
	018 " DIA CIR PLASTIC		
0070/2160	LEN=0040	INSTALLED	2009
	018 " DIA CIR PLASTIC		
0070/1952	LEN=0040	INSTALLED	2005
0070/0922	018 " DIA CIR PLASTIC		
	LEN=0040	INSTALLED	2005
	018 " DIA CIR PLASTIC		
0070/0483	LEN=0040	INSTALLED	2002
015436 FT	2 0 52034 0 00 0154+58		
	018 " DIA CIR PLASTIC		
	LEN=0031	INSTALLED	2006
0070/0000	LENGTH(AH 3761 BK 2358)		
	024 " DIA CIR PLASTIC		
0060/2221	LEN=0036	INSTALLED	2006
	018 " DIA CIR PLASTIC		
0060/1988	LEN=0045	INSTALLED	UNKN
	024 " DIA CIR PLASTIC		
0060/1774	LEN=0045	INSTALLED	2006
0060/0675	018 " DIA CIR PLASTIC		
	LEN=0040	INSTALLED	2005
	018 " DIA CIR PLASTIC		

DIR: B TOTAL LEN: 5.595 MI. DIST: 02-6 SR: 1016
 LEFT MUN: HARRISON T RIGHT MUN: HARRISON T

SAUNDERS RD
(T585)

013078 FT



0060/0299 LEN=0040 INSTALLED 2005
 013078 FT 2 0 52034 0 00 0130+99
 WHITE BRANCH
 STRUCTURE LENGTH 23 FT
 BMSID 52/1016/0060/0000
 LENGTH(AH 2358 BK 2975)
 024 "DIA CIR PLASTIC

0050/2585 LEN=0040 INSTALLED 2005

0050/1405 018 "DIA CIR PLASTIC
 LEN=0036 INSTALLED 2004
 018 "DIA CIR PLASTIC

0050/1065 LEN=0040 INSTALLED 2005

0050/0921



0050/0865 018 "DIA CIR PLASTIC
 LEN=0040 INSTALLED 2000
 018 "DIA CIR PLASTIC

0050/0380 LEN=0040 INSTALLED 2000

010103 FT



0050/0230 LEN=0045 INSTALLED UNKN
 010103 FT 2 0 52034 0 00 0101+15

015 "DIA CIRC CONCR
 LEN=0020 INSTALLED UNKN

0050/0000 LENGTH(AH 2975 BK 2504)
 018 "DIA CIRC CONCR

0040/2230 LEN=0049 INSTALLED 2008
 018 "DIA CIRC CONCR

0040/1985 LEN=0045 INSTALLED UNKN
 015 "DIA CIRC CONCR

0040/1685 LEN=0049 INSTALLED 2008
 018 "DIA CIRC CONCR

0040/1480 LEN=0053 INSTALLED 2008
 015 "DIA CIRC CONCR

0040/1135 LEN=0045 INSTALLED UNKN
 015 "DIA CIRC CONCR

0040/0883 LEN=0045 INSTALLED UNKN

007599 FT



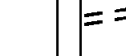
0040/0255 LEN=0045 INSTALLED UNKN
 007599 FT 2 0 52034 0 00 0076+13

0040/0000 LENGTH(AH 2504 BK 2333)
 015 "DIA CIRC CONCR

0030/2333 LEN=0018 INSTALLED UNKN
 015 "DIA CIRC CONCR

0030/2065 LEN=0050 INSTALLED UNKN
 MCCUTCHEON RD

0030/2019 (T584)
 015 "DIA CIRC CONCR



DIR: B TOTAL LEN: 5.595 MI. DIST: 02-6 SR: 1016
 LEFT MUN: HARRISON T RIGHT MUN: HARRISON T

	0030/1840	LEN=0050	INSTALLED	UNKN
		015 "DIA	CIRC	CONCR
	0030/1590	LEN=0035	INSTALLED	UNKN
		015 "DIA	CIRC	CONCR
	0030/1325	LEN=0050	INSTALLED	UNKN
		042 "DIA	CIRC	CONCR
	0030/1130	LEN=0050	INSTALLED	UNKN
		015 "DIA	CIRC	CONCR
	0030/0630	LEN=0045	INSTALLED	UNKN
005266 FT	005266 FT	2 0 52034	0 00	0052+80
		WHITES CORNERS RD (SR1019 SEG 0090/1597)		
		MFC BEGIN = E		
	0030/0000	LENGTH(AH	2333	BK 2753)
		015 "DIA	CIRC	CONCR
	0020/2753	LEN=0040	INSTALLED	UNKN
		018 "DIA	CIRC	CONCR
	0020/2187	LEN=0040	INSTALLED	UNKN
		024 "DIA	CIRC	CONCR
	0020/2070	LEN=0040	INSTALLED	UNKN
		018 "DIA	CIR	PLASTIC
	0020/1580	LEN=0035	INSTALLED	2006
		015 "DIA	CIRC	CONCR
002513 FT	0020/0425	LEN=0040	INSTALLED	UNKN
	002513 FT	2 0 52034	0 00	0025+13
		018 "DIA	CIRC	CONCR
		LEN=0020	INSTALLED	UNKN
	0020/0000	LENGTH(AH	2753	BK 2513)
		FLEWELLYN RD (T452)		
		HOWARD RD (T458)		
	0010/1735			
		018 "DIA	CIR	PLASTIC
	0010/1050	LEN=0040	INSTALLED	UNKN
		018 "DIA	CIRC	CONCR
	0010/0770	LEN=0040	INSTALLED	2006
		015 "DIA	CIR	PLASTIC
	0010/0184	LEN=0040	INSTALLED	2006
000000 FT	000000 FT	2 0 52034	0 00	0000+00
		VILLAGE: WHITES CORNERS		
		NC NO RTH FORK RD		
		INTER-BK NEW YORK STATE LINE		
		(STBD)		
		MFC BEGIN = D		
	0010/0000	LENGTH(AH	2513	BK 0000)

DIR: B TOTAL LEN: 2.811 MI. DIST: 02-6 SR: 1015
LEFT MUN: BINGHAM T RIGHT MUN: BINGHAM T

Location / Description	Start Station	End Station	Length (FT)	Notes / Details
BINGHAM CENTER RD (SR1013 SEG 0060/1002) FOR SR 1013 AND 1015 (CONN)	014842	0070/1856	0070	
	0070/1856	0070/1677	0179	
		012986	012986	
		010795	010795	
2 0 52041 0 00 0107+87 MUSTO HOLLOW RD (T409)	010795	0060/0000	010795	
		008984	008984	
		0040/1103	0040	
	014842	0070/1488	0070	BINGHAM CENTER RD (SR1013 SEG 0060/1002) NC BINGHAM CENTER RD
	0070/1488	0070/1247	0070	015 " DIA CIRC METAL LEN=0045 INSTALLED 2007
	0070/1247	0070/1224	0023	BMS EN 52/1015/0070/1224 2 0 52041 0 00 0142+28 TURNER CREEK
	0070/1224	0070/0748	0045	BMSBG 52/1015/0070/1224 015 " DIA CIRC METAL
	0070/0748	0070/0366	0042	LEN=0054 INSTALLED UNKN
	0070/0366	012986	0039	015 " DIA CIRC METAL LEN=0039 INSTALLED UNKN
	012986	0070/0000	012986	2 0 52041 0 00 0129+60 LENGTH(AH 1856 BK 2191)
	0070/0000	0060/1951	0060	015 " DIA CIRC METAL LEN=0036 INSTALLED UNKN
	0060/1951	0060/1394	0057	018 " DIA CIR PLASTIC LEN=0060 INSTALLED 2011
	0060/1394	0060/1355	0039	WIND FALL RD (T408)
	0060/1355	0060/1269	0086	060 " DIA CIR PLASTIC LEN=0045 INSTALLED 2010
	0060/1269	0060/0610	0060	018 " DIA CIR PLASTIC LEN=0054 INSTALLED UNKN
	0060/0610	0060/0322	0038	018 " DIA CIR PLASTIC LEN=0045 INSTALLED UNKN
	0060/0322	010795	0033	
	010795	0060/0000	010795	LENGTH(AH 2191 BK 1811)
	0060/0000	0050/0899	0050	018 " DIA CIRC METAL LEN=0054 INSTALLED UNKN
	0050/0899	0050/0822	0077	018 " DIA CIR PLASTIC LEN=0050 INSTALLED 2014
	0050/0822	008984	0067	
	008984	0050/0000	008984	2 0 52041 0 00 0089+76 LENGTH(AH 1811 BK 1253)
	0050/0000	0040/1103	0040	018 " DIA CIRC METAL LEN=0040 INSTALLED UNKN

DIR: B TOTAL LEN: 2.811 MI. DIST: 02-6 SR: 1015
 LEFT MUN: BINGHAM T RIGHT MUN: BINGHAM T

THOMPSON RD
 (T556)

Distance (FT)	Segment ID	Description	Material	Length (FT)	Notes
007731	0040/0144	GEE HILL RD (T480)		007731	
	0040/0000	LC TO GEE HILL RD (CONN)		1253	BK 3231
	0030/1974	015 " DIA CIR PLASTIC		0032	INSTALLED UNKN
0030/1143	0030/0920	015 " DIA CIR PLASTIC		0042	INSTALLED UNKN
004500	004500	2 0 52041 0 00		0044	+92
	0030/0000	LENGTH(AH 3231 BK 1943)			
	0020/1844	024 " DIA CIRC METAL		0045	INSTALLED UNKN
	0020/1760	018 " DIA CIR PLASTIC		0045	INSTALLED UNKN
	0020/0868	018 " DIA CIRC METAL		0045	INSTALLED UNKN
002557	002557	2 0 52041 0 00		0025	+49
	0020/0000	LENGTH(AH 1943 BK 2557)			
	0010/2528	018 " DIA CIR PLASTIC		0040	INSTALLED 2006
	0010/1868	018 " DIA CIR PLASTIC		0040	INSTALLED 2018
	0010/1742	018 " DIA CIR PLASTIC		0045	INSTALLED 2018
	0010/0673	036 " DIA CIRC METAL		0037	INSTALLED UNKN
	0010/0025	018 " DIA CIRC CONCR		0050	INSTALLED UNKN
000000	000000	2 0 52041 0 00		0000	+00
		NC CO LLINS HILL RD			
		WEST BINGHAM RD			
		(SR1011 SEG 0040/2592)			
		MFC BEGIN = E			
	0010/0000	LENGTH(AH 2557 BK 0000)			

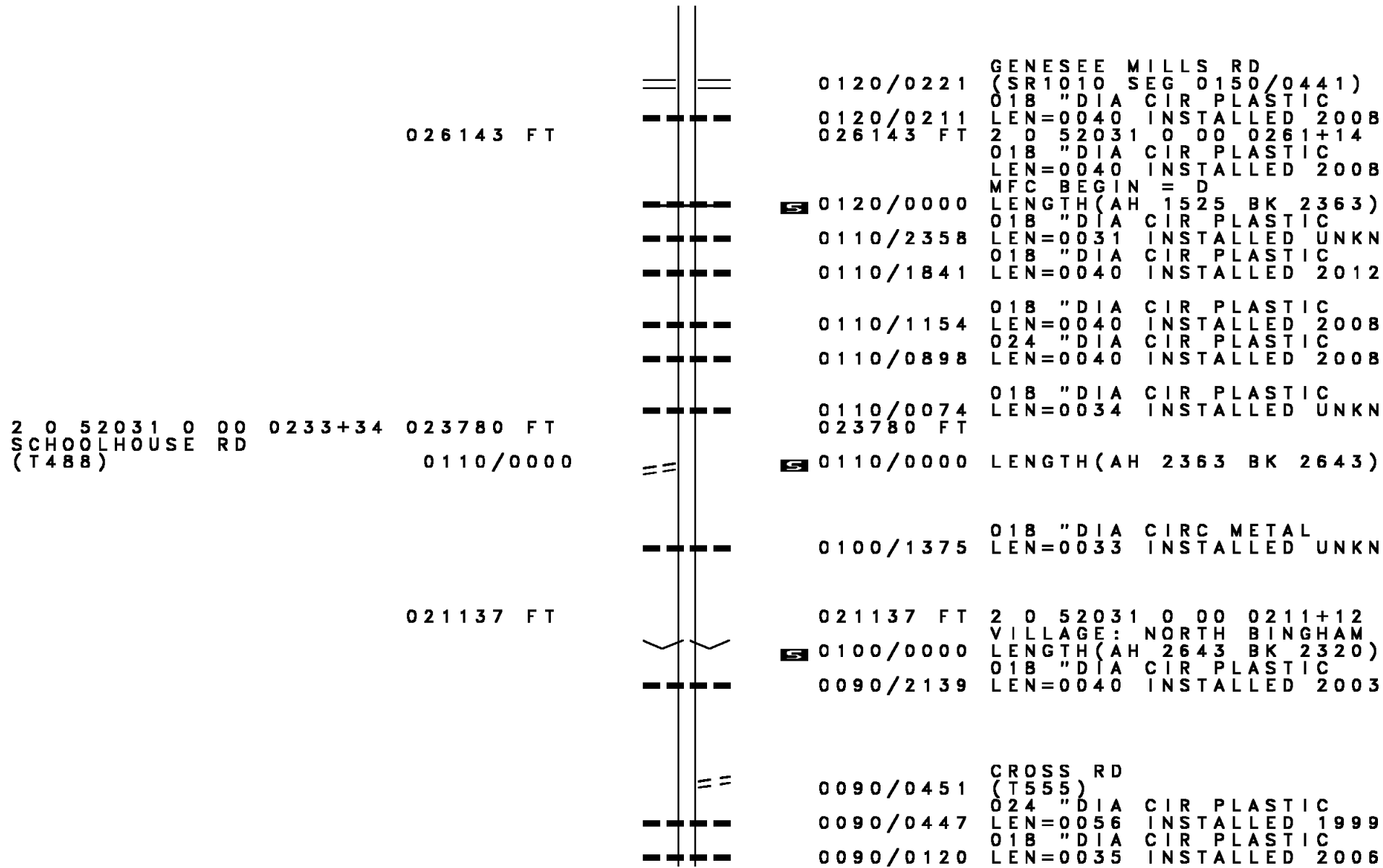
EXTRACT DATE: 12/18/2023 ROADWAY MANAGEMENT SYSTEM PAGE NUMBER: 217
 PRINT DATE: 12/19/2023 SLD COUNTY/SR - ANNUAL PRINT COUNTY: POTTER
 DIR: B TOTAL LEN: .000 MI. DIST: 02-6 SR: 1014
 LEFT MUN: BINGHAM T RIGHT MUN: BINGHAM T

000000	FT		000000	FT	
000000	FT	■	7080/0000	LENGTH(AH 2709 BK 2117)	
000000	FT	■■	000000	FT	
000000	FT	■■■	7070/0000	LENGTH(AH 2117 BK 1863)	
000000	FT	■■■■	000000	FT	
000000	FT	■■■■■	7060/0000	LENGTH(AH 1863 BK 2123)	
000000	FT	■■■■■■	000000	FT	
000000	FT	■■■■■■■	7050/0000	LENGTH(AH 2123 BK 1709)	
000000	FT	■■■■■■■■	000000	FT	
000000	FT	■■■■■■■■■	7040/0000	LENGTH(AH 1709 BK 1107)	
000000	FT	■■■■■■■■■■	000000	FT	
000000	FT	■■■■■■■■■■■	7034/0000	LENGTH(AH 1107 BK 1138)	
000000	FT	■■■■■■■■■■■■	000000	FT	
000000	FT	■■■■■■■■■■■■■	7030/0000	LENGTH(AH 1138 BK 3000)	
000000	FT	■■■■■■■■■■■■■■	000000	FT	
000000	FT	■■■■■■■■■■■■■■■	7020/0000	LENGTH(AH 3000 BK 2000)	
000000	FT	■■■■■■■■■■■■■■■■	000000	FT	
		■■■■■■■■■■■■■■■■■	7010/0000	LENGTH(AH 2000 BK 0000)	

DIR: B TOTAL LEN: 6.005 MI. DIST: 02-6 SR: 1013
 LEFT MUN: BINGHAM T RIGHT MUN: BINGHAM T

Stationing	Notes	Material	Length	Installation	Year
031705 FT	NEW YORK STATE LINE				
0140/1326	INTER-AHD (STBD)				
0140/1263	018" DIA	CIR PLASTIC	LEN=0055	INSTALLED	2008
0140/1016	018" DIA	CIR PLASTIC	LEN=0040	INSTALLED	2008
0140/0751	018" DIA	CIR PLASTIC	LEN=0040	INSTALLED	2008
0140/0593	024" DIA	CIR PLASTIC	LEN=0045	INSTALLED	2007
0140/0418	024" DIA	CIR PLASTIC	LEN=0040	INSTALLED	2008
0140/0002	018" DIA	CIR PLASTIC	LEN=0040	INSTALLED	2008
030204 FT	2 0 52031 0 00 0301+72				
0140/0000	LENGTH(AH 1501 BK 2536)				
0130/1767	024" DIA	CIR PLASTIC	LEN=0040	INSTALLED	2008
0130/1242	024" DIA	CIRC CONCR	LEN=0053	INSTALLED	UNKN
0130/1206	CEMETERY RD (T477)				
0130/0983	018" DIA	CIRC METAL	LEN=0053	INSTALLED	UNKN
0130/0634	BMSSEN 52/1013/0130/0614				
0130/0614	2 0 52031 0 00 0282+48				
027668 FT	TRIBUTARY TURNER CREEK				
0130/0000	BMSBG 52/1013/0130/0614				
027668 FT	2 0 52031 0 00 0276+34				
0130/0000	024" DIA CIRC CONCR		LEN=0020	INSTALLED	UNKN
	LENGTH(AH 2536 BK 1525)				

DIR: B TOTAL LEN: 6.005 MI. DIST: 02-6 SR: 1013
 LEFT MUN: BINGHAM T RIGHT MUN: BINGHAM T



026143 FT

0120/0221 GENESEE MILLS RD
 (SR1010 SEG 0150/0441)
 018 "DIA CIR PLASTIC
 0120/0211 LEN=0040 INSTALLED 2008
 026143 FT 2 0 52031 0 00 0261+14
 018 "DIA CIR PLASTIC
 LEN=0040 INSTALLED 2008
 MFC BEGIN = D
 0120/0000 LENGTH(AH 1525 BK 2363)
 018 "DIA CIR PLASTIC
 0110/2358 LEN=0031 INSTALLED UNKN
 018 "DIA CIR PLASTIC
 0110/1841 LEN=0040 INSTALLED 2012
 018 "DIA CIR PLASTIC
 0110/1154 LEN=0040 INSTALLED 2008
 024 "DIA CIR PLASTIC
 0110/0898 LEN=0040 INSTALLED 2008

2 0 52031 0 00 0233+34 023780 FT
 SCHOOLHOUSE RD
 (T488) 0110/0000

0110/0074 018 "DIA CIR PLASTIC
 023780 FT LEN=0034 INSTALLED UNKN
 0110/0000 LENGTH(AH 2363 BK 2643)

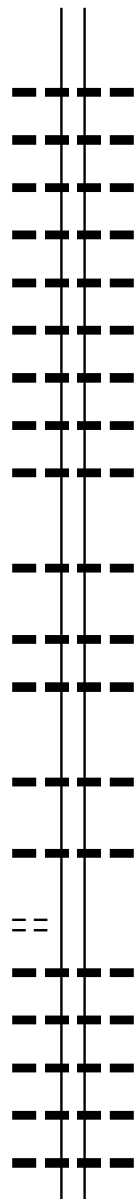
021137 FT

0100/1375 018 "DIA CIRC METAL
 LEN=0033 INSTALLED UNKN
 021137 FT 2 0 52031 0 00 0211+12
 VILLAGE: NORTH BINGHAM
 0100/0000 LENGTH(AH 2643 BK 2320)
 018 "DIA CIR PLASTIC
 0090/2139 LEN=0040 INSTALLED 2003

CROSS RD
 (T555)
 0090/0451 024 "DIA CIR PLASTIC
 0090/0447 LEN=0056 INSTALLED 1999
 018 "DIA CIR PLASTIC
 0090/0120 LEN=0035 INSTALLED 2006

DIR: B TOTAL LEN: 6.005 MI. DIST: 02-6 SR: 1013
 LEFT MUN: BINGHAM T RIGHT MUN: BINGHAM T

018817 FT



Offset	Description	Material	Status
018817 FT	2 0 52031 0 00 0187+92	024 " DIA CIRC METAL	INSTALLED UNKN
0090/0000	LEN=0032	INSTALLED UNKN	INSTALLED UNKN
0080/2473	015 " DIA CIR PLASTIC	INSTALLED 2006	INSTALLED 2006
0080/2107	018 " DIA CIR PLASTIC	INSTALLED UNKN	INSTALLED UNKN
0080/2100	018 " DIA CIR PLASTIC	INSTALLED UNKN	INSTALLED UNKN
0080/1555	024 " DIA CIR PLASTIC	INSTALLED 2006	INSTALLED 2006
0080/1231	015 " DIA CIRC METAL	INSTALLED UNKN	INSTALLED UNKN
0080/0810	018 " DIA CIR PLASTIC	INSTALLED 2006	INSTALLED 2006
0080/0696	018 " DIA CIR PLASTIC	INSTALLED 2006	INSTALLED 2006
0080/0450	030 "H 42 "W ELLIP METAL	INSTALLED UNKN	INSTALLED UNKN
016103 FT	2 0 52031 0 00 0160+73	018 " DIA CIRC METAL	INSTALLED UNKN
0080/0000	LEN=0039	INSTALLED UNKN	INSTALLED UNKN
0070/2745	018 " DIA CIR PLASTIC	INSTALLED 2006	INSTALLED 2006
0070/2062	018 " DIA CIR PLASTIC	INSTALLED 2006	INSTALLED 2006
0070/1567	LEN=0035	INSTALLED 2006	INSTALLED 2006
0070/0630	018 " DIA CIR PLASTIC	INSTALLED 2006	INSTALLED 2006
0070/0018	024 " DIA CIR PLASTIC	INSTALLED 2006	INSTALLED 2006
013358 FT	LEN=0032	INSTALLED 2006	INSTALLED 2006
0070/0000	LENGTH(AH 2745 BK 2259)	049 "H 00 "W MULT METAL	INSTALLED 2005
0060/2029	LEN=0080	INSTALLED 2005	INSTALLED 2005
0060/1839	018 " DIA CIR PLASTIC	INSTALLED 2006	INSTALLED 2006
0060/1633	018 " DIA CIRC METAL	INSTALLED UNKN	INSTALLED UNKN
0060/1552	LEN=0038	INSTALLED UNKN	INSTALLED UNKN
0060/1160	018 " DIA CIR PLASTIC	INSTALLED 2006	INSTALLED 2006
	018 " DIA CIR PLASTIC	INSTALLED 2006	INSTALLED 2006

2 0 52031 0 00 0133+28 013358 FT
 SCHOOLHOUSE RD
 (T488) 0070/0000

DIR: B TOTAL LEN: 6.005 MI. DIST: 02-6 SR: 1013
 LEFT MUN: BINGHAM T RIGHT MUN: BINGHAM T

HILL CREST RD
 (T479)

0060/0468

011099 FT

BACON RD
 (T471)

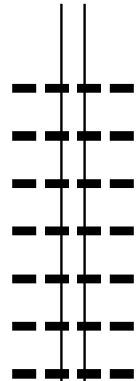
0040/1593

0060/1024	LEN=0052	INSTALLED 2005
0060/1002	COLLINS HILL RD (SR1015 SEG 0070/1856)	
0060/0864	018" DIA CIR PLASTIC LEN=0033	INSTALLED 2006
0060/0741	FOR SR 1013 AND 1015 (CONN)	
0060/0622	018" DIA CIR PLASTIC LEN=0033	INSTALLED UNKN
0060/0490	015" DIA CIRC METAL LEN=0042	INSTALLED 1999
0060/0372	030"H 48"W ELLIP METAL LEN=0040	INSTALLED UNKN
011099 FT	2 0 52031 0 00 0110+74	
0060/0000	VILLAGE: BINGHAM CENTER LENGTH(AH 2259 BK 2803)	
0050/2655	018" DIA CIR PLASTIC LEN=0037	INSTALLED 2006
0050/2340	018" DIA CIRC METAL LEN=0033	INSTALLED UNKN
0050/2133	018" DIA CIRC METAL LEN=0031	INSTALLED UNKN
0050/1328	018" DIA CIR PLASTIC LEN=0036	INSTALLED 2006
0050/0871	018" DIA CIR PLASTIC LEN=0036	INSTALLED 2006
0050/0627	018" DIA CIR PLASTIC LEN=0029	INSTALLED 2006
0050/0354	024" DIA CIRC METAL LEN=0036	INSTALLED UNKN
008296 FT	2 0 52031 0 00 0082+94	
0050/0000	LENGTH(AH 2803 BK 2051)	
0040/1731	018"H 30"W ELLIPTICAL+ LEN=0036	INSTALLED UNKN
0040/1565	018" DIA CIR PLASTIC LEN=0037	INSTALLED 2006
0040/0758	018" DIA CIRC METAL LEN=0035	INSTALLED UNKN
0040/0351	018"H 30"W ELLIP METAL LEN=0030	INSTALLED UNKN
0040/0304	018" DIA CIRC METAL LEN=0034	INSTALLED UNKN
0040/0201	018" DIA CIRC METAL LEN=0040	INSTALLED UNKN

DIR: B TOTAL LEN: 6.005 MI. DIST: 02-6 SR: 1013
 LEFT MUN: BINGHAM T RIGHT MUN: BINGHAM T

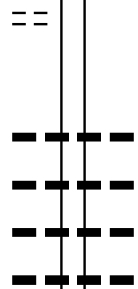
BLAIR RD
 (T472)

006245 FT

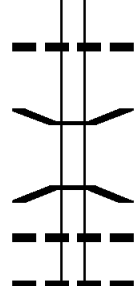


0030/0781

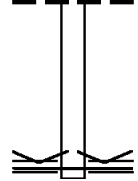
003537 FT



000846 FT



000000 FT



006245 FT 2 0 52031 0 00 0062+43
 020 "DIA CIR PLASTIC
 LEN=0030 INSTALLED 2006
 0040/0000 LENGTH(AH 2051 BK 2708)
 018 "DIA CIR PLASTIC
 0030/2354 LEN=0034 INSTALLED 2006
 024 "DIA CIR PLASTIC
 0030/2012 LEN=0040 INSTALLED 2002
 018 "DIA CIR PLASTIC
 0030/1900 LEN=0031 INSTALLED 2006
 018 "DIA CIR PLASTIC
 0030/1334 LEN=0034 INSTALLED 2006
 018 "DIA CIR PLASTIC
 0030/1030 LEN=0040 INSTALLED 2002
 018 "DIA CIR PLASTIC
 0030/0826 LEN=0033 INSTALLED 2006

003537 FT 2 0 52031 0 00 0035+35
 0030/0000 LENGTH(AH 2708 BK 2691)
 048 "DIA CIR PLASTIC
 0020/2189 LEN=0040 INSTALLED 2012
 018 "DIA CIR PLASTIC
 0020/1870 LEN=0040 INSTALLED 2006
 018 "DIA CIR PLASTIC
 0020/1692 LEN=0033 INSTALLED 2006
 018 "DIA CIR PLASTIC
 0020/1366 LEN=0040 INSTALLED 2006

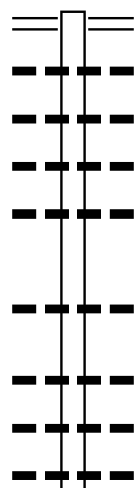
0020/0192 018 "DIA CIR PLASTIC
 LEN=0032 INSTALLED 2006
 000846 FT 2 0 52031 0 00 0008+44
 0020/0000 LENGTH(AH 2691 BK 0846)
 0010/0396 BMSSEN 52/1013/0010/0330
 2 0 52031 0 00 0003+27

0010/0330 TURNER CREEK
 BMSBG 52/1013/0010/0330
 024 "DIA CIRC CONCR
 0010/0100 LEN=0050 INSTALLED UNKN
 018 "DIA CIRC CONCR
 0010/0013 LEN=0050 INSTALLED UNKN

000000 FT 2 0 52031 0 00 0000+00
 VILLAGE: WEST BINGHAM
 NC B I NGHAM CENTER RD
 WEST BINGHAM RD
 (SR1011 SEG 0080/2512)
 MFC BEGIN = E
 0010/0000 LENGTH(AH 0846 BK 0000)

EXTRACT DATE: 12/18/2023 ROADWAY MANAGEMENT SYSTEM PAGE NUMBER: 211
 PRINT DATE: 12/19/2023 SLD COUNTY/SR - ANNUAL PRINT COUNTY: POTTER
 DIR: B TOTAL LEN: 1.751 MI. DIST: 02-6 SR: 1012
 LEFT MUN: BINGHAM T RIGHT MUN: BINGHAM T

009243 FT



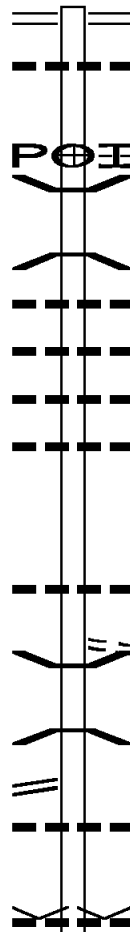
009243 FT HARRISON VALLEY RD
 0040/1474 (SR0049 SEG 0350/0649)
 060"H 72"W ELLIP METAL
 0040/1177 LEN=0040 INSTALLED UNKN
 018 " DIA CIR PLASTIC
 0040/0885 LEN=0040 INSTALLED 2005
 018 " DIA CIR PLASTIC
 0040/0450 LEN=0040 INSTALLED 2005
 018 " DIA CIR PLASTIC
 0040/0317 LEN=0040 INSTALLED UNKN
 007769 FT 2 0 52052 0 00 0077+39
 018 " DIA CIR PLASTIC
 LEN=0040 INSTALLED 2005
 0040/0000 LENGTH(AH 1474 BK 2741)
 060 " DIA CIR PLASTIC
 0030/2132 LEN=0050 INSTALLED 2008
 018 " DIA CIR PLASTIC
 0030/1795 LEN=0040 INSTALLED 2005
 018 " DIA CIR PLASTIC
 0030/1230 LEN=0040 INSTALLED 2003

007769 FT

DIR: B TOTAL LEN: 1.751 MI. DIST: 02-6 SR: 1012
 LEFT MUN: BINGHAM T RIGHT MUN: BINGHAM T

ROADWAY	SECTION	START	END	LEN	UNIT	ITEM	LEN	UNIT	STATUS	DATE		
HAMILTON RD (T476)	0030/0764	---	---	0030/0818	042"	DIA CIR PLASTIC	0050	INSTALLED	2008			
		==	---	0030/0710	018"	DIA CIR PLASTIC	0052	INSTALLED	2005			
		---	---	0030/0595	018"	DIA CIR PLASTIC	0050	INSTALLED	2005			
		---	---	0030/0440	018"	DIA CIR PLASTIC	0040	INSTALLED	2005			
		---	---	0030/0225	018"	DIA CIR PLASTIC	0040	INSTALLED	2005			
		005028 FT	---	005028 FT	20	52052	000049+98					
		---	---	0030/0000	018"	DIA CIR PLASTIC	0040	INSTALLED	2005			
		---	---	0030/0000	LENGTH(AH	2741	BK 2587)					
		GEE HILL RD (T480)	0020/0939	==	---	0020/0635	042"	DIA CIR PLASTIC	0060	INSTALLED	2008	
				---	---	0020/0390	018"	DIA CIR PLASTIC	0040	INSTALLED	2005	
002441 FT	---			002441 FT	20	52052	00024+41					
---	---			0020/0000	LENGTH(AH	2587	BK 2441)					
---	---			0010/2099	018"	DIA CIR PLASTIC	0040	INSTALLED	UNKN			
---	---			0010/1835	024"	DIA CIR PLASTIC	0050	INSTALLED	UNKN			
---	---			0010/1568	018"	DIA CIR PLASTIC	0040	INSTALLED	UNKN			
---	---			0010/1369	018"	DIA CIR PLASTIC	0040	INSTALLED	2008			
---	---			0010/1198	018"	DIA CIR PLASTIC	0040	INSTALLED	UNKN			
---	---			0010/0602	018"	DIA CIR PLASTIC	0040	INSTALLED	UNKN			
---	---			0010/0110	018"	DIA CIR PLASTIC	0040	INSTALLED	2005			
---	---			0010/0025	018"	DIA CIR PLASTIC	0040	INSTALLED	2005			
000000 FT	---			000000 FT	20	52052	000000+00					
HICKOX/ULYSSES RD (SR1011 SEG 0040/0351)	0010/0000			---	---	0010/0000	NC JACKSON RD	MFC BEGIN = E				
				---	---	0010/0000	LENGTH(AH	2441	BK 0000)			

ACADEMY ST 042578 FT
 (SR1010 SEG 0020/1945) 0160/2881



039697 FT

HICKOX RD 0150/0732
 (SR1018 SEG 0010/1430)

037502 FT

042578 FT BINGHAM RD
 0160/2881 (SR1010 SEG 0020/1945)
 0160/2750 024 " DIA CIRC METAL
 LEN=0030 INSTALLED UNKN
 (APRA) PADOT STOCKPILE
 PADOT STOCKPILE #05 RD
 (GOVT)
 0160/2119 BMSSEN 52/1011/0160/1775
 0160/1820 2 0 52029 0 00 0416+08
 MUNDY BROOK
 0160/1775 BMSBG 52/1011/0160/1775
 0160/1213 018 " DIA CIR PLASTIC
 LEN=0040 INSTALLED 2001
 0160/0899 015 " DIA CIR PLASTIC
 LEN=0040 INSTALLED 2001
 0160/0700 018 " DIA CIR PLASTIC
 LEN=0040 INSTALLED 2009
 0160/0348 015 " DIA CIR PLASTIC
 LEN=0040 INSTALLED 2001
 039697 FT 2 0 52029 0 00 0398+53
 0160/0000 LENGTH(AH 2881 BK 2195)
 0150/1078 018 " DIA CIRC METAL
 LEN=0045 INSTALLED UNKN
 GROVER HOLLOW RD
 0150/1027 (T411)
 0150/0851 BMSSEN 52/1011/0150/0776
 2 0 52029 0 00 0384+13
 GENESEE RIVER
 0150/0776 BMSBG 52/1011/0150/0776
 0150/0395 018 " DIA CIR PLASTIC
 037502 FT LEN=0045 INSTALLED 2004
 2 0 52029 0 00 0376+15
 VILLAGE: HICKOX
 018 " DIA CIR PLASTIC
 LEN=0040 INSTALLED 1999

DIR: B TOTAL LEN: 8.064 MI. DIST: 02-6 SR: 1011
 LEFT MUN: GENESEE T RIGHT MUN: GENESEE T

Stationing	Length	Material	Installation
035049 FT	0150/0000	LENGTH(AH 2195 BK 2453)	
	0140/1298	018 " DIA CIR PLASTIC	LEN=0040 INSTALLED 2003
	0140/0880	018 " DIA CIR PLASTIC	LEN=0040 INSTALLED 2004
	035049 FT	2 0 52029 0 00 0351+62	018 " DIA CIR PLASTIC
		LEN=0045 INSTALLED 1993	
	0140/0000	LENGTH(AH 2453 BK 2234)	
	0130/1490	018 " DIA CIRC METAL	LEN=0040 INSTALLED UNKN
032815 FT	0130/0314	018 " DIA CIR PLASTIC	LEN=0040 INSTALLED 2003
	032815 FT	2 0 52029 0 00 0329+28	
	0130/0000	LENGTH(AH 2234 BK 2936)	
	0120/2887	GENESEE BINGHAM T	
	0120/2849	018 " DIA CIR PLASTIC	LEN=0040 INSTALLED 2004
	0120/2560	018 " DIA CIR PLASTIC	LEN=0040 INSTALLED 2004
	0120/2102	018 " DIA CIR PLASTIC	LEN=0040 INSTALLED 2004
	0120/1817	018 " DIA CIR PLASTIC	LEN=0040 INSTALLED 2004
	0120/1454	018 " DIA CIR PLASTIC	LEN=0040 INSTALLED 2004
029879 FT	0120/0787	018 " DIA CIR PLASTIC	LEN=0040 INSTALLED 2004
	029879 FT	2 0 52029 0 00 0299+92	018 " DIA CIR PLASTIC
		LEN=0040 INSTALLED 2004	
	0120/0000	LENGTH(AH 2936 BK 2093)	
	0110/1810	018 " DIA CIR PLASTIC	LEN=0040 INSTALLED 2004
	0110/1226	018 " DIA CIR PLASTIC	LEN=0040 INSTALLED 2004
	0110/0979	018 " DIA CIR PLASTIC	LEN=0031 INSTALLED UNKN
	0110/0651	018 " DIA CIR PLASTIC	LEN=0040 INSTALLED 2004

EXTRACT DATE: 12/18/2023
PRINT DATE: 12/19/2023

ROADWAY MANAGEMENT SYSTEM
SLD COUNTY/SR - ANNUAL PRINT

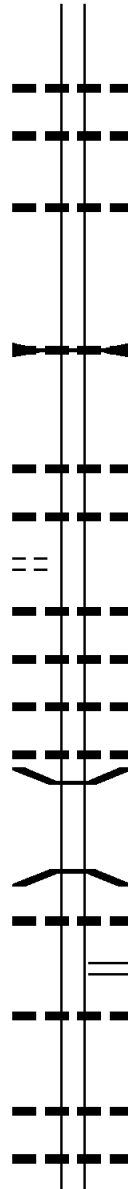
PAGE NUMBER: 207
COUNTY: POTTER

DIR: B TOTAL LEN: 8.064 MI.
LEFT MUN: BINGHAM T

DIST: 02-6 SR: 1011
RIGHT MUN: BINGHAM T

WHITNEY HILL RD
(T407)

027786 FT



027786 FT

2 0 52029 0 00 0278+99
018 " DIA CIR PLASTIC
LEN=0040 INSTALLED 2004
0110/0000 LENGTH(AH 2093 BK 2744)
018 " DIA CIR PLASTIC
LEN=0040 INSTALLED 2004
0100/2199
024 " DIA CIR PLASTIC
LEN=0040 INSTALLED 2004
0100/1561
042"H 00"W MULT PLSTIC
LEN=0031 INSTALLED UNKN
TRIB GENESEE RIVER
STRUCTURE LENGTH 13 FT
BMSID 52/1011/0100/0741
0100/0741
025042 FT 2 0 52029 0 00 0251+59
018 " DIA CIR PLASTIC
LEN=0050 INSTALLED 2004
0100/0000 LENGTH(AH 2744 BK 2704)
015 " DIA CIRC METAL
LEN=0040 INSTALLED UNKN
0090/2327
018 " DIA CIR PLASTIC
LEN=0040 INSTALLED 2004
0090/1481
015 " DIA CIRC METAL
LEN=0040 INSTALLED UNKN
0090/1356
018 " DIA CIR PLASTIC
LEN=0044 INSTALLED 2004
0090/1061
018 " DIA CIR PLASTIC
LEN=0040 INSTALLED 2004
0090/0613
0090/0044 BMSFN 52/1011/0090/0000
022338 FT 2 0 52029 0 00 0224+52
GENESEE RIVER
BMSBG 52/1011/0090/0000
0090/0000 LENGTH(AH 2704 BK 2768)
018 " DIA CIRC CONCR
LEN=0035 INSTALLED UNKN
0080/2620 BINGHAM CENTER RD
(SR1013 SEG 0010/0000)
018 " DIA CIRC CONCR
LEN=0044 INSTALLED UNKN
0080/2415
018 " DIA CIRC METAL
LEN=0040 INSTALLED UNKN
0080/1225
015 " DIA CIRC METAL
LEN=0040 INSTALLED UNKN
0080/0943
018 " DIA CIR PLASTIC

EXTRACT DATE: 12/18/2023
PRINT DATE: 12/19/2023

ROADWAY MANAGEMENT SYSTEM
SLD COUNTY/SR - ANNUAL PRINT

PAGE NUMBER: 206
COUNTY: POTTER

DIR: B TOTAL LEN: 8.064 MI.
LEFT MUN: BINGHAM T

DIST: 02-6 SR: 1011
RIGHT MUN: BINGHAM T

(TBK) PUSHER SIDING RD 019570 FT
(T470) 0080/0000

0080/0587	LEN=0040	INSTALLED	2004
0080/0112	BMSFN 52/1011/0080/0050		
	2 0 52029 0 00 0197+16		
	GENESEE RIVER		
0080/0050	BMSBG 52/1011/0080/0050		
019570 FT	2 0 52029 0 00 0197+07		
	VILLAGE: WEST BINGHAM		
5 0080/0000	LENGTH(AH 2768 BK 3655)		
	018 " DIA CIR PLASTIC		
0070/3244	LEN=0040	INSTALLED	2008
	018 " DIA CIR PLASTIC		
0070/2965	LEN=0040	INSTALLED	2008
	018 " DIA CIR PLASTIC		
0070/2454	LEN=0040	INSTALLED	2001
	018 " DIA CIR PLASTIC		
0070/2064	LEN=0040	INSTALLED	2001
	018 " DIA CIR PLASTIC		
0070/1721	LEN=0040	INSTALLED	2001
	MUSTO HOLLOW RD		
0070/1608	(T409)		
	018 " DIA CIR PLASTIC		
0070/1466	LEN=0040	INSTALLED	2001
	018 " DIA CIR PLASTIC		
0070/1302	LEN=0040	INSTALLED	2001
	018 " DIA CIR PLASTIC		
0070/1191	LEN=0040	INSTALLED	2001
	018 " DIA CIR PLASTIC		
0070/1109	LEN=0040	INSTALLED	2001
	018 " DIA CIR PLASTIC		
0070/0222	LEN=0040	INSTALLED	2001
	018 " DIA CIR PLASTIC		
0070/0104	LEN=0040	INSTALLED	2001
015915 FT	2 0 52029 0 00 0160+00		
	018 " DIA CIR PLASTIC		
5 0070/0000	LENGTH(AH 3655 BK 2736)		
	018 " DIA CIR PLASTIC		
0060/2518	LEN=0040	INSTALLED	2003
	018 " DIA CIR PLASTIC		
0060/2181	LEN=0032	INSTALLED	UNKN
	024 " DIA CIR PLASTIC		
0060/1577	LEN=0040	INSTALLED	2003
	018 " DIA CIR PLASTIC		
0060/1033	LEN=0040	INSTALLED	2003
	024 " DIA CIR PLASTIC		
0060/0600	LEN=0032	INSTALLED	UNKN
013179 FT	2 0 52029 0 00 0132+59		

DIR: B TOTAL LEN: 8.064 MI. DIST: 02-6 SR: 1011
 LEFT MUN: BINGHAM T RIGHT MUN: BINGHAM T

010984 FT

007907 FT

5	0060/0000	LENGTH(AH 2736 BK 2195)
	018 "DIA	CIR PLASTIC
	0050/2092	LEN=0040 INSTALLED 2003
	018 "DIA	CIR PLASTIC
	0050/1796	LEN=0040 INSTALLED 2003
	018 "DIA	CIR PLASTIC
	0050/1540	LEN=0040 INSTALLED 2003
	018 "DIA	CIR PLASTIC
	0050/1000	LEN=0040 INSTALLED 2003
	018 "DIA	CIR PLASTIC
	0050/0272	LEN=0040 INSTALLED 2000
	010984 FT	2 0 52029 0 00 0110+52
	024 "DIA	CIR PLASTIC
	LEN=0040	INSTALLED 2000
5	0050/0000	LENGTH(AH 2195 BK 3077)
	018 "DIA	CIR PLASTIC
	0040/2975	LEN=0040 INSTALLED 2003
	0040/2759	BMSSEN 52/1011/0040/2707
		2 0 52029 0 00 0106+90
	0040/2707	GENESEE RIVER
		BMSBG 52/1011/0040/2707
	0040/2592	BINGHAM CENTER RD
		(SR1015 SEG 0010/0000)
	015 "DIA	CIRC METAL
	0040/2309	LEN=0050 INSTALLED 2003
	018 "DIA	CIR PLASTIC
	0040/2008	LEN=0040 INSTALLED 2003
	024 "DIA	CIR PLASTIC
	0040/1869	LEN=0040 INSTALLED 2003
	018 "DIA	CIR PLASTIC
	0040/1638	LEN=0040 INSTALLED 2003
	018 "DIA	CIR PLASTIC
	0040/1220	LEN=0040 INSTALLED 2003
	018 "DIA	CIR PLASTIC
	0040/0960	LEN=0040 INSTALLED 2003
	0040/0351	SHORT CUT RD
		(SR1012 SEG 0010/0000)
	015 "DIA	CIRC METAL
	0040/0237	LEN=0040 INSTALLED 2003
	0040/0050	BMSSEN 52/1011/0040/0000
	007907 FT	2 0 52029 0 00 0079+60
		NO UNDERPASS INFORMATION
		BMSBG 52/1011/0040/0000
5	0040/0000	LENGTH(AH 3077 BK 2892)
	018 "DIA	CIRC METAL
	0030/2750	LEN=0050 INSTALLED 2000
		018 "DIA CIR PLASTIC

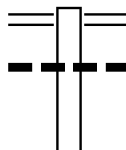
DIR: B TOTAL LEN: 8.064 MI. DIST: 02-6 SR: 1011
 LEFT MUN: BINGHAM T RIGHT MUN: BINGHAM T

0030/1899	LEN=0040	018 "DIA	CIR PLASTIC	INSTALLED	2002
0030/1443	LEN=0040	018 "DIA	CIR PLASTIC	INSTALLED	2002
0030/1211	LEN=0040	018 "DIA	CIR PLASTIC	INSTALLED	2002
0030/0956	LEN=0036	024 "DIA	CIR PLASTIC	INSTALLED	2002
0030/0860	LEN=0040	018 "DIA	CIR PLASTIC	INSTALLED	2002
0030/0690	LEN=0040	018 "DIA	CIR PLASTIC	INSTALLED	2002
005015 FT	2 0 52029 0 00 0050+68				
0030/0000	LENGTH(AH 2892 BK 2619)	018 "DIA	CIR PLASTIC		
0020/2414	LEN=0040	018 "DIA	CIR PLASTIC	INSTALLED	2002
	NC HICKOX/ULYSSES RD				
0020/2163	ULYSSES B	024 "DIA	CIR PLASTIC		
0020/2061	LEN=0036	024 "DIA	CIR PLASTIC	INSTALLED	2002
0020/1543	LEN=0031	024 "DIA	CIR PLASTIC	INSTALLED	UNKN
		018 "DIA	CIR PLASTIC		
0020/0642	LEN=0040	018 "DIA	CIR PLASTIC	INSTALLED	2002
0020/0520	LEN=0008	018 "DIA	CIR PLASTIC	INSTALLED	2005
0020/0306	LEN=0040	018 "DIA	CIR PLASTIC	INSTALLED	2002
002396 FT	2 0 52029 0 00 0023+96				
0020/0000	LENGTH(AH 2619 BK 2396)	018 "DIA	CIR PLASTIC	INSTALLED	UNKN
0010/2055	LEN=0035	018 "DIA	CIR METAL	INSTALLED	UNKN
0010/1705	LEN=0036	018 "DIA	CIR PLASTIC	INSTALLED	UNKN
		036 "DIA	CIR PLASTIC		
0010/0615	LEN=0040	024 "DIA	CIR METAL	INSTALLED	2016
0010/0380	LEN=0027	024 "DIA	CIR METAL	INSTALLED	UNKN
	NC WEST BINGHAM RD				
	INTER-BK NORTH ST				
000000 FT	(SR0049 SEG 0320/0000)				
	MFC BEGIN = D				
0010/0000	LENGTH(AH 2396 BK 0000)				

2 0 52029 0 00 0000+00 000000 FT
 NORTH ST
 (SR0049 SEG 0320/0000) 0010/0000

EXTRACT DATE: 12/18/2023 ROADWAY MANAGEMENT SYSTEM PAGE NUMBER: 203
PRINT DATE: 12/19/2023 SLD COUNTY/SR - ANNUAL PRINT COUNTY: POTTER
DIR: B TOTAL LEN: 11.454 MI. DIST: 02-6 SR: 1010
LEFT MUN: HARRISON T RIGHT MUN: HARRISON T

060475 FT



060475 FT HARRISON VALLEY RD
0250/2470 (SR0049 SEG 0430/0000)
01B "DIA CIRC CONCR
0250/2360 LEN=0031 INSTALLED UNKN

Stationing	Notes	Material	Length	Installation	Year
058005 FT		018" DIA CIR PLASTIC	0250/1151 LEN=0035	INSTALLED	UNKN
		018" DIA CIR PLASTIC	0250/1004 LEN=0040	INSTALLED	2000
		018" DIA CIR PLASTIC	0250/0723 LEN=0040	INSTALLED	2000
		018" DIA CIR PLASTIC	0250/0243 LEN=0032	INSTALLED	1999
		20" DIA CIR PLASTIC	058005 FT 20 52030	001 0549+77	
		VILLAGE: MILLS			
		LENGTH(AH BK)	0250/0000 2470 2293		
		018" DIA CIR PLASTIC	0240/1615 LEN=0040	INSTALLED	2000
055712 FT		018" DIA CIR PLASTIC	0240/0306 LEN=0034	INSTALLED	UNKN
		20" DIA CIR PLASTIC	055712 FT 20 52030	001 0526+84	
		LENGTH(AH BK)	0240/0000 2293 2580		
		018" DIA CIR PLASTIC	0230/2479 LEN=0036	INSTALLED	2000
		018" DIA CIR PLASTIC	0230/1994 LEN=0027	INSTALLED	UNKN
		018" DIA CIR PLASTIC	0230/1625 LEN=0036	INSTALLED	2000
HARRISON ROOKS RD (T408) LC TO T408 RD (CONN)			0230/1263		
			0230/1163		
053132 FT		018" DIA CIR PLASTIC	0230/1011 LEN=0040	INSTALLED	2000
		018" DIA CIR PLASTIC	0230/0600 LEN=0036	INSTALLED	1999
		018" DIA CIR PLASTIC	0230/0352 LEN=0040	INSTALLED	UNKN
		20" DIA CIR PLASTIC	053132 FT 20 52030	001 0501+17	
		LENGTH(AH BK)	0230/0000 2580 2568		
		024" DIA CIR PLASTIC	0220/2060 LEN=0036	INSTALLED	2000
		048" DIA CIR PLASTIC	0220/1812 LEN=0040	INSTALLED	2017
		GRAVES RD	0220/1672 (T409)		
		018" DIA CIR PLASTIC	0220/1214 LEN=0040	INSTALLED	2000
		018" DIA CIR PLASTIC	0220/0788 LEN=0036	INSTALLED	1999
		018" DIA CIR PLASTIC			

DIR: B TOTAL LEN: 11.454 MI. DIST: 02-6 SR: 1010
 LEFT MUN: HARRISON T RIGHT MUN: HARRISON T

Stationing	Notes	Material	Length	Year
050564 FT	0220/0498	LEN=0040	INSTALLED	2012
	050564 FT	2 0 52030 0 01	0475+49	
		018 "DIA	CIR PLASTIC	
		LEN=0035	INSTALLED UNKN	
	0220/0000	LENGTH(AH	2568 BK 2632)	
		018 "DIA	CIR PLASTIC	
	0210/2078	LEN=0035	INSTALLED UNKN	
		018 "DIA	CIR PLASTIC	
	0210/1654	LEN=0040	INSTALLED 2000	
		018 "DIA	CIR PLASTIC	
	0210/1289	LEN=0040	INSTALLED 2000	
		030"H 42"W	ELLIP METAL	
	0210/0737	LEN=0038	INSTALLED UNKN	
047932 FT	047932 FT	2 0 52030 0 01	0449+17	
		018 "DIA	CIR PLASTIC	
		LEN=0040	INSTALLED 2000	
	0210/0000	LENGTH(AH	2632 BK 2391)	
		018 "DIA	CIR PLASTIC	
	0200/2126	LEN=0004	INSTALLED 2000	
		018 "DIA	CIR PLASTIC	
	0200/1964	LEN=0040	INSTALLED 2000	
		018 "DIA	CIR PLASTIC	
	0200/1819	LEN=0036	INSTALLED 2000	
WHITMAN RD (T489)	0200/1521	==		
		018 "DIA	CIR PLASTIC	
	0200/1474	LEN=0036	INSTALLED 1999	
		018 "DIA	CIR PLASTIC	
	0200/1178	LEN=0040	INSTALLED 2012	
		018 "DIA	CIR PLASTIC	
	0200/0836	LEN=0040	INSTALLED 2000	
		020 "DIA	CIRC CONCR	
	0200/0521	LEN=0033	INSTALLED UNKN	
WHITEHEAD RD (T582)	0200/0049	==		
		HARRISON		
		BINGHAM T		
	0200/0023	2 0 52030 0 01	0425+26	
	045541 FT			
	0200/0000	LENGTH(AH	2391 BK 2323)	
		018 "DIA	CIR PLASTIC	
	0190/2061	LEN=0036	INSTALLED 1999	
		018 "DIA	CIR PLASTIC	
	0190/1360	LEN=0032	INSTALLED UNKN	
		018 "DIA	CIRC CONCR	
	0190/0760	LEN=0033	INSTALLED UNKN	
		018 "DIA	CIR PLASTIC	
	0190/0211	LEN=0040	INSTALLED 1999	

DIR: B TOTAL LEN: 11.454 MI. DIST: 02-6 SR: 1010
 LEFT MUN: BINGHAM T RIGHT MUN: BINGHAM T

Stationing	Description	Material	Length	Year
043218 FT	043218 FT	2 0 52030 0 01 0402+03		
		018 "DIA CIR PLASTIC		
		LEN=0040 INSTALLED 1999		
	0190/0000	LENGTH(AH 2323 BK 2709)		
	0180/1984	018 "DIA CIR PLASTIC		
		LEN=0036 INSTALLED 1999		
040509 FT	0180/0491	018 "DIA CIR PLASTIC		
	040509 FT	LEN=0040 INSTALLED 1999		
		2 0 52030 0 01 0374+94		
		018 "DIA CIR PLASTIC		
		LEN=0040 INSTALLED 2012		
	0180/0000	LENGTH(AH 2709 BK 2638)		
		CROSSROADS RD		
	0170/2292	(T555)		
		030 "DIA CIR PLASTIC		
		LEN=0040 INSTALLED 2000		
037871 FT	037871 FT	2 0 52030 0 01 0348+56		
		0170/0000		
		LENGTH(AH 2638 BK 2512)		
		018 "DIA CIR PLASTIC		
		LEN=0050 INSTALLED 1999		
	0160/1672			
		018 "DIA CIR PLASTIC		
		LEN=0040 INSTALLED 2012		
		018 "DIA CIR PLASTIC		
		LEN=0036 INSTALLED 1999		
		018 "DIA CIR PLASTIC		
		LEN=0040 INSTALLED 1999		
		018 "DIA CIR PLASTIC		
		LEN=0031 INSTALLED UNKN		
	0160/0257			
	035359 FT	2 0 52030 0 01 0323+44		
		018 "DIA CIR PLASTIC		
		LEN=0039 INSTALLED UNKN		
	0160/0000	LENGTH(AH 2512 BK 3009)		
		036 "DIA CIR PLASTIC		
		LEN=0040 INSTALLED 2012		
	0150/2791			
		018 "DIA CIR PLASTIC		
		LEN=0036 INSTALLED 1999		
	0150/1907			

HARRINGTON RD
(T557)

EXTRACT DATE: 12/18/2023
PRINT DATE: 12/19/2023

ROADWAY MANAGEMENT SYSTEM
SLD COUNTY/SR - ANNUAL PRINT

PAGE NUMBER: 199
COUNTY: POTTER

DIR: B TOTAL LEN: 11.454 MI.
LEFT MUN: BINGHAM T

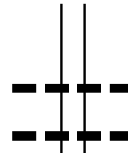
DIST: 02-6 SR: 1010
RIGHT MUN: BINGHAM T

Stationing	Notes	Material	Length	Year
0150/0739	042"H 00"W MULT PLSTIC	042"H 00"W MULT PLSTIC	LEN=0037	INSTALLED UNKN
0150/0441	BINGHAM CENTER RD	BINGHAM CENTER RD	(SR1013 SEG 0120/0221)	
0150/0293	018"DIA CIR PLASTIC	018"DIA CIR PLASTIC	LEN=0031	INSTALLED UNKN
032350 FT	2 0 52030 0 00 0291+23	2 0 52030 0 00 0291+23	032350 FT	
0150/0000	LENGTH(AH 3009 BK 2029)	LENGTH(AH 3009 BK 2029)	0150/0000	
0140/1544	060"H 48"W CON BOX CUL	060"H 48"W CON BOX CUL	LEN=0032	INSTALLED UNKN
0140/1070	018"DIA CIR PLASTIC	018"DIA CIR PLASTIC	LEN=0040	INSTALLED 2012
0140/0567	018"DIA CIR PLASTIC	018"DIA CIR PLASTIC	LEN=0050	INSTALLED 1999
0140/0229	018"DIA CIR PLASTIC	018"DIA CIR PLASTIC	LEN=0050	INSTALLED 1999
030321 FT	2 0 52030 0 00 0271+17	2 0 52030 0 00 0271+17	030321 FT	
0140/0000	VILLAGE: NORTH BINGHAM	VILLAGE: NORTH BINGHAM	0140/0000	
	018"DIA CIR PLASTIC	018"DIA CIR PLASTIC	LEN=0040	INSTALLED 1999
	LENGTH(AH 2029 BK 2097)	LENGTH(AH 2029 BK 2097)		
0130/1079	018"DIA CIR PLASTIC	018"DIA CIR PLASTIC	LEN=0040	INSTALLED 1999
0130/0569	018"DIA CIR PLASTIC	018"DIA CIR PLASTIC	LEN=0040	INSTALLED 1999
0130/0018	018"DIA CIR PLASTIC	018"DIA CIR PLASTIC	LEN=0040	INSTALLED 1999
028224 FT	2 0 52030 0 00 0250+20	2 0 52030 0 00 0250+20	028224 FT	
0130/0000	LENGTH(AH 2097 BK 2534)	LENGTH(AH 2097 BK 2534)	0130/0000	
0120/2219	018"DIA CIR PLASTIC	018"DIA CIR PLASTIC	LEN=0040	INSTALLED 1999
0120/1867	018"DIA CIR PLASTIC	018"DIA CIR PLASTIC	LEN=0040	INSTALLED 1999
0120/1489	018"DIA CIR PLASTIC	018"DIA CIR PLASTIC	LEN=0040	INSTALLED 1999
0120/1207	042"DIA CIR PLASTIC	042"DIA CIR PLASTIC	LEN=0040	INSTALLED 2008
0120/0707	CONNECTOR TO HILLCREST (TWP)	CONNECTOR TO HILLCREST (TWP)		
0120/0674	018"DIA CIR PLASTIC	018"DIA CIR PLASTIC	LEN=0040	INSTALLED 2007
0120/0628	HILLCREST RD (T479)	HILLCREST RD (T479)		
0120/0500	018"DIA CIR PLASTIC	018"DIA CIR PLASTIC	LEN=0040	INSTALLED 1999
0120/0382	018"DIA CIR PLASTIC	018"DIA CIR PLASTIC	LEN=0036	INSTALLED 1999

EASTON RD
(T475)

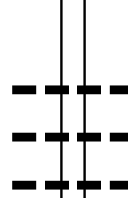
DIR: B TOTAL LEN: 11.454 MI. DIST: 02-6 SR: 1010
 LEFT MUN: BINGHAM T RIGHT MUN: BINGHAM T

025690 FT



025690 FT 2 0 52030 0 00 0224+86
 018 "DIA CIR PLASTIC
 LEN=0036 INSTALLED 1999
 0120/0000 LENGTH(AH 2534 BK 2586)
 018 "DIA CIR PLASTIC
 LEN=0036 INSTALLED 1999

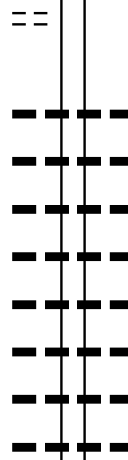
023104 FT



0110/1465 018 "DIA CIR PLASTIC
 LEN=0036 INSTALLED 1999
 0110/1084 018 "DIA CIR PLASTIC
 LEN=0036 INSTALLED 1999
 0110/0611 018 "DIA CIRC METAL
 LEN=0033 INSTALLED UNKN
 0110/0334 018 "DIA CIRC METAL
 LEN=0037 INSTALLED UNKN
 024 "DIA CIRC METAL
 0110/0004 LEN=0039 INSTALLED UNKN
 023104 FT 2 0 52030 0 00 0199+00
 0110/0000 LENGTH(AH 2586 BK 2169)
 024 "DIA CIRC METAL
 0100/2070 LEN=0040 INSTALLED 2001
 024 "DIA CIR PLASTIC
 0100/1750 LEN=0031 INSTALLED UNKN
 018 "DIA CIRC METAL
 0100/1182 LEN=0036 INSTALLED UNKN

BRIGGS RD
 (T554)

0100/0093
 020935 FT



0100/0310 048 "DIA CIR PLASTIC
 LEN=0040 INSTALLED 2008
 020935 FT 2 0 52030 0 00 0177+31
 0100/0000 LENGTH(AH 2169 BK 2842)
 015 "DIA CIRC METAL
 0090/2664 LEN=0080 INSTALLED UNKN
 018 "DIA CIR PLASTIC
 0090/2373 LEN=0050 INSTALLED 2008
 018 "DIA CIRC METAL
 0090/2255 LEN=0041 INSTALLED UNKN
 018 "DIA CIRC METAL
 0090/2015 LEN=0039 INSTALLED UNKN
 018 "DIA CIRC METAL
 0090/1698 LEN=0037 INSTALLED UNKN
 018 "DIA CIRC METAL
 0090/1547 LEN=0032 INSTALLED UNKN
 018 "DIA CIRC METAL
 0090/1233 LEN=0034 INSTALLED UNKN
 018 "DIA CIRC METAL
 0090/1046 LEN=0033 INSTALLED UNKN
 018 "DIA CIR PLASTIC

DIR: B TOTAL LEN: 11.454 MI. DIST: 02-6 SR: 1010
 LEFT MUN: BINGHAM T RIGHT MUN: BINGHAM T

Location	Segment ID	Length (FT)	Material	Status
VIOLA RD (T482)	0090/0408	0030	018" DIA CIRC METAL	INSTALLED UNKN
	0090/0173	0039	018" DIA CIRC METAL	INSTALLED UNKN
	018093 FT	2052030	0000 0148+89	
	5 0090/0000		LENGTH(AH 2842 BK 2601)	
	0080/2601	0030	018" DIA CIR PLASTIC	INSTALLED UNKN
	0080/2030	0045	024" DIA CIRC METAL	INSTALLED UNKN
	0080/1837	0031	018" DIA CIRC METAL	INSTALLED UNKN
	0080/1633	0030	018" DIA CIRC METAL	INSTALLED UNKN
	0080/1508	0031	018" DIA CIRC METAL	INSTALLED UNKN
	0080/1367	0040	018" DIA CIR PLASTIC	INSTALLED 2022
TEETER RD (T550)	0080/0984	0038	018" DIA CIR PLASTIC	INSTALLED UNKN
	0080/0803	0040	048" DIA CIRC METAL	INSTALLED UNKN
	0080/0459			
	0080/0421	0036	024" DIA CIRC METAL	INSTALLED UNKN
	015492 FT	2052030	0000 0122+88	
	5 0080/0000		LENGTH(AH 2601 BK 2303)	
	0070/1420	0030	018" DIA CIRC METAL	INSTALLED UNKN
	0070/0917	0032	018" DIA CIRC METAL	INSTALLED UNKN
	0070/0525	0040	018" DIA CIR PLASTIC	INSTALLED 2001
	013189 FT	2052030	0000 0099+85	
TEETER RD (T550)	5 0070/0000		LENGTH(AH 2303 BK 2639)	
	0060/1926	0030	018" DIA CIR PLASTIC	INSTALLED UNKN
	0060/1240	0031	018" DIA CIRC METAL	INSTALLED UNKN
	0060/0783	0040	024" DIA CIRC METAL	INSTALLED 2001
	0060/0741			

DIR: B TOTAL LEN: 11.454 MI. DIST: 02-6 SR: 1010
 LEFT MUN: BINGHAM T RIGHT MUN: BINGHAM T

010550 FT

008128 FT

005638 FT

0060/0725	024 " DIA CIR PLASTIC LEN=0029 INSTALLED UNKN
0060/0010	BMS EN 52/1010/0060/0000
010550 FT	2 0 52030 0 00 0073+41
	MUNDY CREEK
0060/0000	BMSBG 52/1010/0060/0000
	LENGTH(AH 2639 BK 2422)
0050/2032	015 " DIA CIR PLASTIC LEN=0028 INSTALLED UNKN
0050/1425	018 " DIA CIR PLASTIC LEN=0040 INSTALLED 2001
0050/0774	018 " DIA CIR PLASTIC LEN=0040 INSTALLED 2001
0050/0318	024 " DIA CIR PLASTIC LEN=0040 INSTALLED 2001
008128 FT	2 0 52030 0 00 0049+32
0050/0000	LENGTH(AH 2422 BK 2490)
0040/2134	024 " DIA CIR PLASTIC LEN=0030 INSTALLED UNKN
0040/1947	BINGHAM GENESEE T
0040/1912	018 " DIA CIR PLASTIC LEN=0030 INSTALLED UNKN
0040/1698	018 " DIA CIR PLASTIC LEN=0031 INSTALLED UNKN
0040/1234	018 " DIA CIRC METAL LEN=0039 INSTALLED UNKN
0040/1071	027 "H 42 "W ELLIP METAL LEN=0033 INSTALLED UNKN
0040/0623	018 " DIA CIR PLASTIC LEN=0040 INSTALLED 2001
0040/0308	024 " DIA CIR PLASTIC LEN=0040 INSTALLED 2001
005638 FT	2 0 52030 0 00 0024+42
0040/0000	LENGTH(AH 2490 BK 2444)
0030/2444	018 " DIA CIRC METAL LEN=0036 INSTALLED UNKN
0030/2099	018 " DIA CIRC METAL LEN=0040 INSTALLED UNKN
0030/1745	015 " DIA CIR PLASTIC LEN=0030 INSTALLED 1999
0030/1440	018 " DIA CIR PLASTIC LEN=0033 INSTALLED 1999
0030/1221	020 "H 30 "W ELLIP METAL LEN=0033 INSTALLED UNKN
0030/0745	018 " DIA CIR PLASTIC LEN=0040 INSTALLED 2001

DIR: B TOTAL LEN: 11.454 MI. DIST: 02-6 SR: 1010
 LEFT MUN: GENESEE T RIGHT MUN: GENESEE T

Stationing	Description	Material	Length	Installation
003194 FT	0030/0342	018" DIA CIR PLASTIC	LEN=0040	INSTALLED 2001
	003194 FT	2 0 52030 0 00 0000+00		
	NC GENESEE MILLS RD			
	0030/0000	LENGTH(AH 2444 BK 2031)		
	0020/2011	015" DIA CIRC CONCR	LEN=0032	INSTALLED 1999
	NC BINGHAM RD			
	0020/1945	HICKOX RD	(SR1011 SEG 0160/2881)	
	0020/1567	018" DIA CIRC METAL	LEN=0032	INSTALLED UNKN
	0020/1195	018" DIA CIRC METAL	LEN=0034	INSTALLED UNKN
001163 FT	0020/0060	030" DIA CIR UNKNOWN	LEN=0034	INSTALLED UNKN
	001163 FT	1 1 05379 0 00 0030+54		
	NC ACADEMY ST			
	SCHOOL ST			
	INTER-BK	(SR0244 SEG 0370/0000)		
	COMMERCIAL ST	(SR0244 SEG 0370/0000)		
001163 FT	0020/0000	LTH AH 002031 BK 000100		
	001163 FT			
	7014/0000	LTH AH 000100 BK 001163		
	INTER-AHD	WHITESVILLE RD		
	0010/1163	(SR0244 SEG 0380/0000)		
	0010/0796	036" DIA CIRC CONCR	LEN=0031	INSTALLED UNKN
	0010/0628	036" DIA CIRC CONCR	LEN=0031	INSTALLED UNKN
	0010/0472	036" DIA CIRC CONCR	LEN=0040	INSTALLED 1999
	0010/0360	BMSSEN 52/1010/0010/0233		
		1 1 05379 0 00 0002+31		
	0010/0233	GENESEE RIVER	BMSBG 52/1010/0010/0233	
		RIVER RD		
000000 FT	0010/0203	(T415)		
	000000 FT	1 1 05379 0 00 0000+00		
	NC COMMERCIAL ST			
	MAIN ST	(SR0449 SEG 0360/1122)		
	INTER-BK	GENESSE ST	(SR0449 SEG 0360/1122)	
		MFC BEGIN = D		
	0010/0000	LENGTH(AH 1163 BK 0000)		

















EXTRACT DATE: 12/18/2023
PRINT DATE: 12/19/2023

ROADWAY MANAGEMENT SYSTEM
SLD COUNTY/SR - ANNUAL PRINT

PAGE NUMBER: 194
COUNTY: POTTER

DIR: B TOTAL LEN: 2.509 MI.
LEFT MUN: BINGHAM T

DIST: 02-6 SR: 1009
RIGHT MUN: BINGHAM T

013245 FT		013245 FT 7090/0000	LENGTH(AH 2650 BK 1825)
013245 FT		013245 FT 7084/0000	LENGTH(AH 1825 BK 0032) BMSSEN 52/1009/0082/0000
013213 FT		INTER-AHD 0082/0032 013213 FT INTER-BK	PUSHER SIDING RD (T470) 2 0 52050 0 00 0192+97 PUSHER SIDING RD (T470) LUDINGTON RUN BMSBG 52/1009/0082/0000
013213 FT		0082/0000 013213 FT 7080/0000	LENGTH(AH 0032 BK 0389)
013213 FT		013213 FT 7072/0000	LENGTH(AH 0389 BK 2559)
013187 FT		INTER-AHD 0070/0026 013187 FT INTER-BK	LENGTH(AH 2559 BK 0026) BMSSEN 52/1009/0070/0000 PUSHER SIDING RD (T470) 2 0 52050 0 00 0163+17 PUSHER SIDING RD (T470) LUDINGTON RUN BMSBG 52/1009/0070/0000
013187 FT		0070/0000 013187 FT 7060/0000	LENGTH(AH 0026 BK 2576)
013187 FT		013187 FT 7058/0000	LENGTH(AH 2576 BK 0678)
		INTER-AHD	LENGTH(AH 0678 BK 2741) PUSHER SIDING RD (T470)
		0050/2741	ULYSSES T 018 " DIA CIRC METAL LEN=0025 INSTALLED UNKN
		0050/2594	
		0050/1730	BMSSEN 52/1009/0050/1705 0 0 00000 0 00 0000+00 LUDINGTON RUN
		0050/1705	BMSBG 52/1009/0050/1705 036"H 00"W MULT METAL
		0050/1324	LEN=0039 INSTALLED UNKN 024 " DIA CIRC METAL
		0050/1100	LEN=0041 INSTALLED UNKN
		0050/0888	BMSSEN 52/1009/0050/0860 2 0 52050 0 00 0112+95

EXTRACT DATE: 12/18/2023
PRINT DATE: 12/19/2023

ROADWAY MANAGEMENT SYSTEM
SLD COUNTY/SR - ANNUAL PRINT

PAGE NUMBER: 193
COUNTY: POTTER

DIR: B TOTAL LEN: 2.509 MI.
LEFT MUN: ULYSSES T

DIST: 02-6 SR: 1009
RIGHT MUN: ULYSSES T

010446 FT

007441 FT

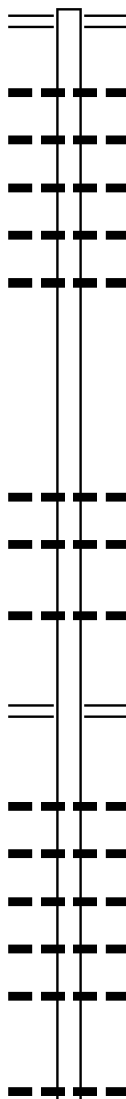
Station	Material	Length	Notes
0050/0860	LUDINGTON RUN		
0050/0434	BMSBG 52/1009/0050/0860		
0050/0107	018" DIA CIRC METAL		
010446 FT	LEN=0039 INSTALLED UNKN		
0050/0000	024" DIA CIRC PLASTIC		
0040/2902	LEN=0032 INSTALLED 2003		
0040/2801	2 0 52050 0 00 0105+05		
0040/2670	LEN=0036 INSTALLED 1999		
0040/2470	024" DIA CIRC PLASTIC		
0040/2051	LEN=0036 INSTALLED 1999		
0040/1801	018" DIA CIRC METAL		
0040/1471	LEN=0040 INSTALLED 2016		
0040/1206	018" DIA CIRC METAL		
0040/0977	LEN=0040 INSTALLED 2016		
0040/0673	018" DIA CIRC PLASTIC		
0040/0415	LEN=0040 INSTALLED 2016		
0040/0123	018" DIA CIRC PLASTIC		
007441 FT	LEN=0040 INSTALLED 2016		
0040/0000	048" DIA CIRC METAL		
0030/2439	LEN=0050 INSTALLED UNKN		
0030/1953	018" DIA CIRC PLASTIC		
0030/1685	LEN=0050 INSTALLED 2016		
0030/1664	024" DIA CIRC PLASTIC		
0030/1595	LEN=0050 INSTALLED 2014		
0030/1568	2 0 52050 0 00 0075+00		
0030/1436	THOMAS RD		
	(T452)		
	LEN=0033 INSTALLED UNKN		
	018" DIA CIRC PLASTIC		
	018" DIA CIRC PLASTIC		
	LEN=0028 INSTALLED UNKN		
	021" DIA CIRC METAL		
	LEN=0035 INSTALLED UNKN		
	KIBBEVILLE RD		
	(T460)		
	BMSSEN 52/1009/0030/1568		
	2 0 52050 0 00 0061+64		
	LUDINGTON RUN		
	BMSBG 52/1009/0030/1568		
	015" DIA CIRC CONCR		
	LEN=0033 INSTALLED UNKN		

DIR: B TOTAL LEN: 2.509 MI. DIST: 02-6 SR: 1009
 LEFT MUN: ULYSSES T RIGHT MUN: ULYSSES T

Stationing	Length	Material	Notes
004612 FT	0030/1269	015 " DIA CIRC CONCR	LEN=0029 INSTALLED UNKN
	0030/0400	018 " DIA CIR PLASTIC	LEN=0031 INSTALLED UNKN
	0030/0010		
	004612 FT	2 0 52050 0 00 0046+01	042"H 78"W ELLIP METAL
			LEN=0030 INSTALLED UNKN
			LUDINGTON RUN
			STRUCTURE LENGTH 10 FT
			BMSID 52/1009/0030/0000
			LENGTH(AH 2829 BK 2128)
	0030/0000	015 " DIA CIRC CONCR	LEN=0038 INSTALLED UNKN
	0020/1755		
		042"H 78"W ELLIP METAL	LEN=0030 INSTALLED UNKN
	0020/0815	018 " DIA CIR PLASTIC	LEN=0040 INSTALLED 2012
	0020/0695	024"H 36"W ELLIP METAL	LEN=0030 INSTALLED UNKN
	0020/0358		
	002484 FT		
2 0 52050 0 00 0024+50	0020/0000		LENGTH(AH 2128 BK 2484)
GAZDAG RD (T451)		018 " DIA CIR PLASTIC	LEN=0030 INSTALLED 1999
	0010/2432	018 " DIA CIR PLASTIC	LEN=0028 INSTALLED UNKN
	0010/2215	024 " DIA CIR PLASTIC	LEN=0028 INSTALLED UNKN
	0010/2118	018 " DIA CIR PLASTIC	LEN=0040 INSTALLED 2011
	0010/1925	015 " DIA CIRC CONCR	LEN=0025 INSTALLED UNKN
	0010/1400	018 " DIA CIR PLASTIC	LEN=0026 INSTALLED UNKN
	0010/1124	015 " DIA CIRC CONCR	LEN=0036 INSTALLED UNKN
	0010/0956		LUDINGTON RUN
			STRUCTURE LENGTH 11 FT
			BMSID 52/1009/0010/0589
	0010/0589		2 0 52050 0 00 0000+00
	000000 FT		VILLAGE: NEWFIELD
			GOLD RD
			(SR0049 SEG 0260/0000)
			NC PUSHER SIDING RD
			MFC BEGIN = E
GOLD RD (SR0049 SEG 0260/0000)	0010/0000		LENGTH(AH 2484 BK 0000)

DIR: B TOTAL LEN: 2.716 MI. DIST: 02-6 SR: 1008
 LEFT MUN: ULYSSES T RIGHT MUN: ULYSSES T

014343 FT



014343 FT CALIFORNIA BRANCH RD
 0050/2627 (SR1003 SEG 0200/0851)
 0050/2004 018 " DIA CIR PLASTIC
 LEN=0040 INSTALLED 2013
 0050/1508 018 " DIA CIR PLASTIC
 LEN=0028 INSTALLED UNKN
 0050/1439 024 " DIA CIR PLASTIC
 LEN=0029 INSTALLED 2012
 0050/0955 018 " DIA CIR PLASTIC
 LEN=0060 INSTALLED 2013
 024 " DIA CIR PLASTIC
 0050/0508 LEN=0050 INSTALLED 2013
 011716 FT 2 0 52051 0 00 0116+77
 0050/0000 LENGTH(AH 2627 BK 3032)

011716 FT

0040/1162 024 " DIA CIR PLASTIC
 LEN=0060 INSTALLED 2013
 0040/0898 018 " DIA CIR PLASTIC
 LEN=0036 INSTALLED 1998
 0040/0035 018 " DIA CIR PLASTIC
 LEN=0050 INSTALLED 2013
 008684 FT 2 0 52051 0 00 0086+65
 FOX HILL RD
 (SR1001 SEG 0310/0557)
 0040/0000 LENGTH(AH 3032 BK 2028)

008684 FT

0030/0986 018 " DIA CIR PLASTIC
 LEN=0040 INSTALLED 2008
 0030/0682 024 " DIA CIR PLASTIC
 LEN=0040 INSTALLED 2013
 0030/0555 018 " DIA CIR PLASTIC
 LEN=0040 INSTALLED 2012
 0030/0339 018 " DIA CIR PLASTIC
 LEN=0035 INSTALLED 2015
 048 " DIA CIR PLASTIC
 0030/0020 LEN=0040 INSTALLED 2013
 006656 FT 2 0 52051 0 00 0066+45
 0030/0000 LENGTH(AH 2028 BK 3244)
 018 " DIA CIR PLASTIC
 0020/3188 LEN=0040 INSTALLED 2013

006656 FT

EXTRACT DATE: 12/18/2023
PRINT DATE: 12/19/2023

ROADWAY MANAGEMENT SYSTEM
SLD COUNTY/SR - ANNUAL PRINT

PAGE NUMBER: 190
COUNTY: POTTER

DIR: B TOTAL LEN: 2.716 MI.
LEFT MUN: ULYSSES T

DIST: 02-6 SR: 1008
RIGHT MUN: ULYSSES T

003412 FT

000000 FT

0020/2792	018 " DIA LEN=0040	CIR PLASTIC INSTALLED 2013
0020/1873	024 " DIA LEN=0036	CIR PLASTIC INSTALLED 1997
0020/1617	018 " DIA LEN=0027	CIR PLASTIC INSTALLED UNKN
0020/1192	018 " DIA LEN=0040	CIR PLASTIC INSTALLED 2008
0020/0975	018 " DIA LEN=0040	CIR PLASTIC INSTALLED 2013
0020/0706	ERICKSON (T454)	RD
0020/0012	BMS EN 52/1008/0020/0000 2 0 52051 0 00 0033+94	LUDINGTON RUN
0020/0000	BMSBG 52/1008/0020/0000 LENGTH(AH 3244 BK 3412)	
0010/3191	018 " DIA LEN=0040	CIR PLASTIC INSTALLED 2012
0010/3047	018 " DIA LEN=0040	CIR PLASTIC INSTALLED 2012
0010/2830	018 " DIA LEN=0040	CIR PLASTIC INSTALLED 2013
0010/2731	018 " DIA LEN=0050	CIR PLASTIC INSTALLED 2007
0010/2621	018 " DIA LEN=0040	CIR PLASTIC INSTALLED 2013
0010/2481	018 " DIA LEN=0040	CIR PLASTIC INSTALLED 2013
0010/2222	018 " DIA LEN=0036	CIR PLASTIC INSTALLED 1997
0010/1781	018 " DIA LEN=0040	CIR PLASTIC INSTALLED 2013
0010/1575	018 " DIA LEN=0040	CIR PLASTIC INSTALLED 2013
0010/1099	018 " DIA LEN=0040	CIR PLASTIC INSTALLED 2013
0010/0030	018 " DIA LEN=0040	CIR PLASTIC INSTALLED 2004
000000 FT	2 0 52051 0 00 0000+00 NC CR	ROSS RD GOLD RD (SR0049 SEG 0280/2285) MFC BEGIN = E
0010/0000	LENGTH(AH 3412 BK 0000)	

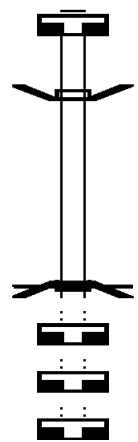
EXTRACT DATE: 12/18/2023 ROADWAY MANAGEMENT SYSTEM PAGE NUMBER: 189
 PRINT DATE: 12/19/2023 SLD COUNTY/SR - ANNUAL PRINT COUNTY: POTTER
 DIR: B TOTAL LEN: .000 MI. DIST: 02-6 SR: 1007
 LEFT MUN: GENESEE T RIGHT MUN: GENESEE T

000000	FT		000000	FT	
000000	FT	■	7060/0000	LENGTH(AH 1657 BK 2623)	
000000	FT	■■	000000	FT	
000000	FT	■■■	7050/0000	LENGTH(AH 2623 BK 2340)	
000000	FT	■■■■	000000	FT	
000000	FT	■■■■■	7040/0000	LENGTH(AH 2340 BK 2532)	
000000	FT	■■■■■	000000	FT	
000000	FT	■■■■■	7030/0000	LENGTH(AH 2532 BK 2773)	
000000	FT	■■■■■	000000	FT	
000000	FT	■■■■■	7020/0000	LENGTH(AH 2773 BK 0885)	
000000	FT	■■■■■	000000	FT	
000000	FT	■■■■■	7012/0000	LENGTH(AH 0885 BK 1924)	
000000	FT	■■■■■	000000	FT	
		■■■■■	7010/0000	LENGTH(AH 1924 BK 0000)	

000028 FT

 000000 FT

 000000 FT
 000000 FT
 000000 FT



000028 FT
 7022/0000 LENGTH(AH 0100 BK 0028)
 INTER-AHD RAG HILL RD
 0020/0028 (T558)
 000000 FT 2 0 52023 0 00 0109+28
 NC RA G HILL RD
 INTER-BK RAG HILL RD
 (T558)
 TRIB WESTBRANCH GENESEE
 BMSBG 52/1006/0020/0000
 MFC BEGIN = E
 5 0020/0000 LENGTH(AH 0028 BK 0100)
 000000 FT
 7014/0000 LENGTH(AH 0100 BK 0022)
 000000 FT
 7010/0000 LENGTH(AH 0022 BK 0100)
 000000 FT
 7008/0000 LENGTH(AH 0100 BK 0000)

DIR: B TOTAL LEN: 10.974 MI. DIST: 02-6 SR: 1005
 LEFT MUN: HECTOR T RIGHT MUN: HECTOR T

Stationing	Description	Material	Length	Installation Date
057941 FT	INTER-AHD	018" DIA CIR PLASTIC	0230/1887	
056054 FT	0224/2270	018" DIA CIR PLASTIC	0224/2270	2007
053769 FT	0224/0000	018" DIA CIR PLASTIC	0224/0000	2007
053769 FT	0220/1244	018" DIA CIR PLASTIC	0220/1244	2007
053769 FT	0220/0520	024" DIA CIR PLASTIC	0220/0520	2017
053769 FT	0220/0310	018" DIA CIR PLASTIC	0220/0310	2017

2 0 52028 0 02 0538+35
 CRIPPEN RD
 (T467)
 LC FOR CRIPPEN RD
 (CONN)

057941 FT AH-TIOGA (58)
 INTER-AHD POTTERBROOK SPUR RD
 (SR4006 SEG 0010/0000)
 0230/1887 018" DIA CIR PLASTIC
 LEN=0037 INSTALLED 2003
 0230/1347 018" DIA CIR PLASTIC
 LEN=0040 INSTALLED 2006
 0230/1229 024" DIA CIR PLASTIC
 LEN=0032 INSTALLED 1997
 056054 FT 2 0 52028 0 02 0561+24
 0230/0000 LENGTH(AH 1887 BK 2285)
 018" DIA CIR PLASTIC
 LEN=0040 INSTALLED 2007
 0224/2270 018" DIA CIR PLASTIC
 LEN=0040 INSTALLED 2007
 0224/1382 018" DIA CIR PLASTIC
 LEN=0040 INSTALLED 2007
 0224/0507 018" DIA CIR PLASTIC
 LEN=0040 INSTALLED 2007
 053769 FT
 0224/0000 LENGTH(AH 2285 BK 1739)
 018" DIA CIR PLASTIC
 LEN=0040 INSTALLED 2007
 0220/1244 018" DIA CIR PLASTIC
 LEN=0040 INSTALLED 2007
 0220/0520 024" DIA CIR PLASTIC
 LEN=0060 INSTALLED 2017
 018" DIA CIR PLASTIC
 LEN=0040 INSTALLED 2017

DIR: B TOTAL LEN: 10.974 MI. DIST: 02-6 SR: 1005
 LEFT MUN: HECTOR T RIGHT MUN: HECTOR T

Stationing	Description	Material	Length	Installation
052030 FT				
0220/0000	018" DIA CIR PLASTIC	LEN=0040	INSTALLED	2014
0210/2619	024" DIA CIR PLASTIC	LEN=0034	INSTALLED	1997
0210/0875	018" DIA CIR PLASTIC	LEN=0040	INSTALLED	2007
0210/0309	018" DIA CIR PLASTIC	LEN=0040	INSTALLED	2007
048991 FT				
0210/0000	LENGTH(AH 3039 BK 3134)			
0200/2813	018" DIA CIR PLASTIC	LEN=0050	INSTALLED	2017
0200/2804	STRAIT RD (T453)			
0200/2124	018" DIA CIR PLASTIC	LEN=0040	INSTALLED	2017
0200/1283	018" DIA CIR PLASTIC	LEN=0035	INSTALLED	1997
0200/0914	018" DIA CIR PLASTIC	LEN=0040	INSTALLED	2016
0200/0504	018" DIA CIR PLASTIC	LEN=0040	INSTALLED	2017
0200/0217	018" DIA CIR PLASTIC	LEN=0040	INSTALLED	2017
045857 FT				
0200/0000	LENGTH(AH 3134 BK 1666)			
0190/0070	024" DIA CIR PLASTIC	LEN=0070	INSTALLED	2017
044191 FT				
0190/0000	LENGTH(AH 1666 BK 1137) FRY RD (T439)			
0180/1106	018" DIA CIR PLASTIC	LEN=0040	INSTALLED	2017
0180/0665	018" DIA CIR PLASTIC	LEN=0040	INSTALLED	2017

2 0 52028 0 02 0491+29 048991 FT
 NORTHUP RD
 (T465)

2 0 52028 0 02 0442+00 044191 FT
 CARR HILL RD
 (T546)

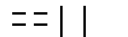
DIR: B TOTAL LEN: 10.974 MI. DIST: 02-6 SR: 1005
 LEFT MUN: HECTOR T RIGHT MUN: HECTOR T

Location	Segment ID	Length (FT)	Material	Installation	Notes
043054 FT	0180/0460	0036	015" DIA CIR PLASTIC	INSTALLED 2003	
	0180/0262	0040	018" DIA CIR PLASTIC	INSTALLED 2017	
	043054 FT	52028	2 0 52028	0 02 0430+53	VILLAGE: HECTOR CORNERS
	0180/0000	0040	018" DIA CIR PLASTIC	INSTALLED 2017	LENGTH(AH 1137 BK 3182)
	0170/2535	0040	018" DIA CIR PLASTIC	INSTALLED 2017	
	0170/1950	0040	018" DIA CIR PLASTIC	INSTALLED 2017	
039872 FT	0170/1491	0040	018" DIA CIR PLASTIC	INSTALLED 2017	
	0170/1005	0040	018" DIA CIR PLASTIC	INSTALLED 2017	
	0170/0695	0040	018" DIA CIR PLASTIC	INSTALLED 2017	
	0170/0086	0048	018" DIA CIR PLASTIC	INSTALLED 2005	
	039872 FT	52028	2 0 52028	0 02 0398+75	
	0170/0000	0035	048" DIA CIRC METAL	INSTALLED UNKN	LENGTH(AH 3182 BK 3499)
036373 FT	0160/3114	0040	018" DIA CIR PLASTIC	INSTALLED UNKN	
	0160/2576	0040	018" DIA CIR PLASTIC	INSTALLED UNKN	
	0160/1648	0040	018" DIA CIR PLASTIC	INSTALLED UNKN	
	0160/1011	0040	018" DIA CIR PLASTIC	INSTALLED UNKN	
	0160/0430	0040	018" DIA CIR PLASTIC	INSTALLED UNKN	
	036373 FT	52028	2 0 52028	0 01 0363+66	
CARLIN RD (T476)	0160/0000	0050	048" DIA CIR PLASTIC	INSTALLED UNKN	LENGTH(AH 3499 BK 2084)
	0150/1769	0060	018" DIA CIR PLASTIC	INSTALLED 2009	
	0150/1104	0045	024" DIA CAST IRON	INSTALLED UNKN	
DENT RD					

DIR: B TOTAL LEN: 10.974 MI. DIST: 02-6 SR: 1005
 LEFT MUN: HECTOR T RIGHT MUN: HECTOR T

(T463)

0150/1068



034289 FT



0150/0334 048"H 00"W MULT PLSTIC
 LEN=0034 INSTALLED UNKN
 034289 FT 2 0 52028 0 01 0342+97
 0150/0000 LENGTH(AH 2084 BK 2346)
 018 " DIA CIR PLASTIC
 0140/2328 LEN=0020 INSTALLED UNKN
 018 " DIA CIR PLASTIC
 0140/2002 LEN=0040 INSTALLED UNKN
 018 " DIA CIRC METAL
 0140/1740 LEN=0031 INSTALLED UNKN
 018 " DIA CIR PLASTIC
 0140/1380 LEN=0040 INSTALLED UNKN
 018 " DIA CIR PLASTIC
 0140/1136 LEN=0040 INSTALLED UNKN
 KILBURN RD
 0140/1050 (T440)

031943 FT



0140/0441 018 " DIA CIR PLASTIC
 LEN=0025 INSTALLED UNKN
 031943 FT 2 0 52028 0 01 0319+45
 024 " DIA CIR PLASTIC
 0140/0000 LEN=0035 INSTALLED 2021
 LENGTH(AH 2346 BK 1980)
 015 " DIA CIRC METAL
 0130/1975 LEN=0035 INSTALLED UNKN
 020"H 28"W ELLIP METAL
 0130/1492 LEN=0033 INSTALLED UNKN
 018 " DIA CIRC METAL
 0130/1251 LEN=0039 INSTALLED UNKN
 018 " DIA CIR PLASTIC
 0130/0973 LEN=0040 INSTALLED UNKN
 018 " DIA CIR PLASTIC
 0130/0425 LEN=0040 INSTALLED UNKN
 029963 FT 2 0 52028 0 01 0299+59
 0130/0000 LENGTH(AH 1980 BK 2381)


029963 FT



0120/1751 018 " DIA CIR PLASTIC
 LEN=0020 INSTALLED UNKN
 018 " DIA CIR PLASTIC
 0120/1335 LEN=0040 INSTALLED UNKN
 0120/1235 BMSFN 52/1005/0120/1221
 2 0 52028 0 01 0288+50
 LAUREL RUN
 0120/1221 BMSBG 52/1005/0120/1221

PARKER HILL RD
 (T545)

0120/0834



0120/0735 020"H 28"W ELLIP METAL
 LEN=0036 INSTALLED UNKN

DIR: B TOTAL LEN: 10.974 MI. DIST: 02-6 SR: 1005
 LEFT MUN: HECTOR T RIGHT MUN: HECTOR T

FOSTER RD
(T441)

0120/0263
027582 FT

STONEY LICK RD
(T438)

0110/1546

025858 FT

023435 FT

0120/0351	018 " DIA CIRC METAL LEN=0027	INSTALLED UNKN
027582 FT	2 0 52028 0 01 0275+72	
0120/0000	LENGTH(AH 2381 BK 1724) 018 " DIA CIRC CONCR	
0110/1688	LEN=0047	INSTALLED UNKN
0110/1517	048"H 72"W ELLIP METAL LEN=0066	INSTALLED UNKN
0110/0989	BMSEN 52/1005/0110/0936 2 0 52028 0 00 0267+89	
0110/0936	PHEONIX RUN BMSBG 52/1005/0110/0936	
0110/0597	036 " DIA CIRC CONCR LEN=0049	INSTALLED UNKN
0110/0323	015 " DIA CIRC CONCR LEN=0039	INSTALLED UNKN
025858 FT	2 0 52028 0 00 0258+60	
0110/0000	VILLAGE: SUNDERLINVILLE FRY RD (T439) LENGTH(AH 1724 BK 2423)	
0100/2119	018 " DIA CIR PLASTIC LEN=0040	INSTALLED 2016
0100/1240	030 " DIA CIRC METAL LEN=0036	INSTALLED UNKN
0100/0643	018 " DIA CIRC METAL LEN=0032	INSTALLED UNKN
0100/0018	018 " DIA CIRC METAL LEN=0034	INSTALLED UNKN
023435 FT	2 0 52028 0 00 0234+09	
0100/0000	HECTOR PIKE T LENGTH(AH 2423 BK 2531)	
0090/1531	018 " DIA CIRC METAL LEN=0040	INSTALLED UNKN
0090/1108	018 " DIA CIR PLASTIC LEN=0060	INSTALLED 2016
0090/0087	BMSEN 52/1005/0090/0069 2 0 52028 0 00 0209+54	
	LITTLE PHOENIX RUN	

DIR: B TOTAL LEN: 10.974 MI. DIST: 02-6 SR: 1005
LEFT MUN: PIKE T RIGHT MUN: PIKE T

Stationing (Left)	Stationing (Right)	Material / Description
020904 FT	0090/0069	BMSBG 52/1005/0090/0069
	020904 FT	2 0 52028 0 00 0209+00
		LITTLE PHOENIX RD
		(T446)
	0090/0000	LENGTH(AH 2531 BK 3204)
	0080/2995	018 "DIA CIRC METAL
	0080/2695	LEN=0028 INSTALLED UNKN
	0080/2638	018 "DIA CIR PLASTIC
		LEN=0029 INSTALLED 1996
		BMSSEN 52/1005/0080/2626
		2 0 52028 0 00 0203+10
		MOUNTAIN RUN
	0080/2626	BMSBG 52/1005/0080/2626
		HOPPE RD
		(T445)
	0080/2593	018 "DIA CIR PLASTIC
	0080/2101	LEN=0040 INSTALLED 2015
		018 "DIA CIRC METAL
	0080/1418	LEN=0036 INSTALLED UNKN
		018 "DIA CIRC METAL
	0080/0872	LEN=0036 INSTALLED UNKN
		018 "DIA CIR PLASTIC
	0080/0524	LEN=0031 INSTALLED 1996
		018 "DIA CIR PLASTIC
	0080/0003	LEN=0024 INSTALLED 1996
017700 FT	017700 FT	2 0 52028 0 00 0176+96
		LENGTH(AH 3204 BK 1551)
	0080/0000	018 "DIA CIR PLASTIC
		LEN=0026 INSTALLED 1996
	0070/1248	018 "DIA CIR PLASTIC
		LEN=0034 INSTALLED 1996
	0070/1029	BMSSEN 52/1005/0070/0588
	0070/0598	2 0 52028 0 00 0167+40
		BRANCH PHOENIX CREEK
	0070/0588	BMSBG 52/1005/0070/0588
016149 FT	016149 FT	2 0 52028 0 00 0161+45
		LENGTH(AH 1551 BK 3564)
	0070/0000	BMSSEN 52/1005/0060/3091
	0060/3146	2 0 52028 0 00 0156+70
		PHOENIX RUN
	0060/3091	BMSBG 52/1005/0060/3091
		038"H 57"W ELLIP METAL
	0060/2312	LEN=0040 INSTALLED UNKN
		018 "DIA CIR PLASTIC
	0060/1420	LEN=0030 INSTALLED 1996
		018 "DIA CIR PLASTIC
	0060/0981	LEN=0041 INSTALLED 1996

DIR: B TOTAL LEN: 10.974 MI. DIST: 02-6 SR: 1005
 LEFT MUN: PIKE T RIGHT MUN: PIKE T

012585 FT

0060/0625	018 " DIA	CIR PLASTIC
	LEN=0050	INSTALLED 2016
0060/0425	013"H 17"W	ELLIP METAL
	LEN=0037	INSTALLED UNKN
0060/0016	018 " DIA	CIR PLASTIC
	LEN=0035	INSTALLED 1996
012585 FT	2 0 52028	0 00 0125+81
0060/0000	LENGTH(AH	3564 BK 2802)
	018 " DIA	CIR PLASTIC
	LEN=0040	INSTALLED 2016
	030 " DIA	CIR PLASTIC
	LEN=0040	INSTALLED 2016
	018 " DIA	CIRC METAL
	LEN=0035	INSTALLED UNKN
	018 " DIA	CIR PLASTIC
	LEN=0040	INSTALLED 2021

009783 FT

009783 FT	2 0 52028	0 00 0098+09
0050/0000	LENGTH(AH	2802 BK 2060)
	018 " DIA	CIR PLASTIC
	LEN=0040	INSTALLED 2015
	048 " DIA	CIR PLASTIC
	LEN=0060	INSTALLED 2017
	018 " DIA	CIR PLASTIC
	LEN=0040	INSTALLED 1996
	018 " DIA	CIR PLASTIC
	LEN=0040	INSTALLED UNKN
	018 " DIA	CIR PLASTIC
	LEN=0040	INSTALLED 1996
	018 " DIA	CIR PLASTIC
	LEN=0040	INSTALLED 2016
	018 " DIA	CIR PLASTIC
	LEN=0040	INSTALLED UNKN

007723 FT

007723 FT	2 0 52028	0 00 0077+23
	018 " DIA	CIR PLASTIC
	LEN=0040	INSTALLED UNKN
0040/0000	LENGTH(AH	2060 BK 2682)
	048 " DIA	CIR PLASTIC
	LEN=0040	INSTALLED 2017
	018 " DIA	CIR PLASTIC
	LEN=0036	INSTALLED 1996
	024 " DIA	CIR PLASTIC
	LEN=0033	INSTALLED 1996
	018 " DIA	CIR PLASTIC
	LEN=0036	INSTALLED 1996
	018 " DIA	CIR PLASTIC

DIR: B TOTAL LEN: 10.974 MI. DIST: 02-6 SR: 1005
 LEFT MUN: PIKE T RIGHT MUN: PIKE T

005041 FT

002391 FT

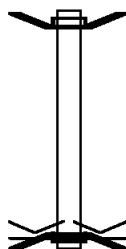
000000 FT

0030/0633	LEN=0032	INSTALLED	1996
	018 "DIA	CIR PLASTIC	
0030/0388	LEN=0030	INSTALLED	1996
	018 "DIA	CIR PLASTIC	
0030/0245	LEN=0032	INSTALLED	1996
005041 FT	2 0 52028	0 00 0050+41	
	048 "DIA	CIR PLASTIC	
5 0030/0000	LEN=0050	INSTALLED	2017
	LENGTH(AH	2682 BK 2650)	
	018 "DIA	CIR PLASTIC	
0020/2180	LEN=0030	INSTALLED	1996
	024 "DIA	CIR PLASTIC	
0020/1860	LEN=0030	INSTALLED	1996
	018 "DIA	CIR PLASTIC	
0020/1468	LEN=0035	INSTALLED	1996
	018 "DIA	CIR PLASTIC	
0020/1249	LEN=0038	INSTALLED	1996
	015 "DIA	CIR PLASTIC	
0020/1062	LEN=0039	INSTALLED	1996
	018 "DIA	CIRC METAL	
0020/0881	LEN=0039	INSTALLED	UNKN
	030 "DIA	CIR PLASTIC	
0020/0615	LEN=0035	INSTALLED	1996
	018 "DIA	CIR PLASTIC	
0020/0301	LEN=0032	INSTALLED	1996
002391 FT	2 0 52028	0 00 0023+91	
5 0020/0000	LENGTH(AH	2650 BK 2391)	
	018 "DIA	CIR PLASTIC	
0010/2383	LEN=0036	INSTALLED	1996
	024 "DIA	CIR PLASTIC	
0010/2117	LEN=0026	INSTALLED	UNKN
	024 "DIA	CIR PLASTIC	
0010/1986	LEN=0026	INSTALLED	2016
	018 "DIA	CIR PLASTIC	
0010/1208	LEN=0033	INSTALLED	1996
	018 "DIA	CIR PLASTIC	
0010/0986	LEN=0033	INSTALLED	1996
	018 "DIA	CIR PLASTIC	
0010/0308	LEN=0028	INSTALLED	1996
	018 "DIA	CIR PLASTIC	
0010/0006	LEN=0040	INSTALLED	2016
000000 FT	2 0 52028	0 00 0000+00	
	NC PH	HOENIX RD	
	INTER-BK	SR 3003 SH	
	(SR3003	SEG 0020/2464)	
	MFC BEGIN = D		
	BK-TIOGA	(58)	
5 0010/0000	LENGTH(AH	2391 BK 0000)	

EXTRACT DATE: 12/18/2023 ROADWAY MANAGEMENT SYSTEM PAGE NUMBER: 179
 PRINT DATE: 12/19/2023 SLD COUNTY/SR - ANNUAL PRINT COUNTY: POTTER
 DIR: B TOTAL LEN: .009 MI. DIST: 02-6 SR: 1004
 LEFT MUN: HECTOR T RIGHT MUN: HECTOR T

000045 FT

000000 FT



000045 FT BMS EN 52/1004/0010/0000
 INTER-AHD PARKER HILL RD
 0010/0045 (T545)
 000000 FT 2 0 52027 0 00 0000+81
 VILLAGE: LOUCKS MILLS
 NC PA
 INTER-BK PARKER HILL RD
 (T545)
 GENESEE BR PINE CREEK
 BMSBG 52/1004/0010/0000
 MFC BEGIN = E
 0010/0000 LENGTH(AH 0045 BK 0000)

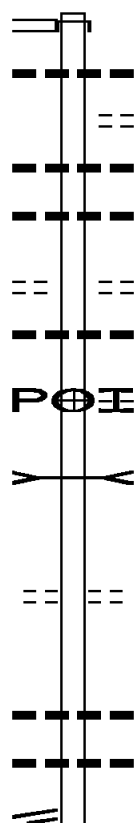
DIR: B TOTAL LEN: 10.531 MI. DIST: 02-6 SR: 1003
 LEFT MUN: ULYSSES B RIGHT MUN: ULYSSES B

NORTH ST 055606 FT
 (SR0049 SEG 0320/1996) 0250/0840

2 0 52026 0 04 0557+25 054766 FT
 CHURCH ST
 (BORO) 0250/0000

053853 FT

SOUTH MAIN ST
 (SR1001 SEG 0320/1594) 0230/0504

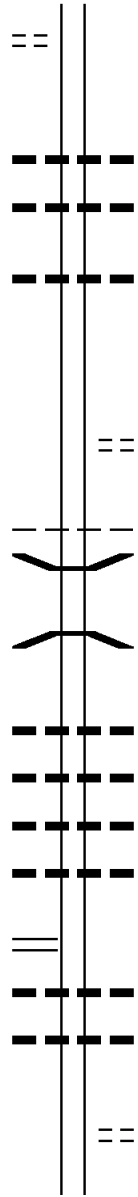


055606 FT INTER-AHD MAIN ST
 0250/0840 (SR0049 SEG 0320/1996)
 0250/0748 024 "DIA CIRC CONCR
 LEN=0030 INSTALLED UNKN
 GROVE ST
 (BORO)
 0250/0715 015 "DIA CIRC CONCR
 LEN=0030 INSTALLED UNKN
 0250/0277 018 "DIA CIRC CONCR
 LEN=0033 INSTALLED 1999
 0250/0012 054766 FT ACADEMY ST
 (BORO)
 0250/0000 LENGTH(AH 0840 BK 0913)
 018 "DIA CIRC CONCR
 LEN=0033 INSTALLED 1999
 (APRA) HIGHLAND HOMES R
 FOUNDRY ST
 (BORO)
 BRANCH GENESEE RIVER
 STRUCTURE LENGTH 8 FT
 BMSID 52/1003/0240/0331
 0240/0900 2 0 52026 0 04 0548+00
 NC MA IN ST
 CENTER ST
 (BORO)
 0240/0401 LENGTH(AH 0913 BK 2043)
 0240/0331 018 "DIA CIR PLASTIC
 053853 FT LEN=0030 INSTALLED UNKN
 0230/0784 018 "DIA CIR PLASTIC
 0230/0568 LEN=0040 INSTALLED 2014

DIR: B TOTAL LEN: 10.531 MI. DIST: 02-6 SR: 1003
 LEFT MUN: ULYSSES B RIGHT MUN: ULYSSES B

FOR SR 1001 AND 1003
 (CONN)

0230/0224
 051810 FT



051810 FT 2 0 52026 0 04 0527+56
 036"H 00"W MULT PLSTIC
 LEN=0050 INSTALLED 2010
 NC SOUTH ST
 0230/0000 LENGTH(AH 2043 BK 1936)
 018 "DIA CIR PLASTIC
 0220/1624 LEN=0038 INSTALLED 2003
 018 "DIA CIR PLASTIC
 0220/0793 LEN=0040 INSTALLED 2009
 049874 FT 2 0 52026 0 04 0508+20
 NC LOUCKS MILLS RD
 0220/0000 LENGTH(AH 1936 BK 2148)

049874 FT

SOUTH ST
 (T536)
 0210/1512
 ULYSSES T
 0210/0518 ULYSSES T
 0210/0329 BMSSEN 52/1003/0210/0310
 2 0 52026 0 03 0485+50
 TURNER CREEK
 0210/0310 BMSBG 52/1003/0210/0310
 047726 FT 2 0 52026 0 03 0482+16
 0210/0000 LENGTH(AH 2148 BK 2866)
 018 "DIA CIR PLASTIC
 0200/2632 LEN=0038 INSTALLED 2018
 018 "DIA CIR PLASTIC
 0200/2197 LEN=0040 INSTALLED 2014
 018 "DIA CIR PLASTIC
 0200/1878 LEN=0032 INSTALLED 1997
 036 "DIA CIRC METAL
 0200/1492 LEN=0040 INSTALLED 2002

047726 FT

CROSS RD
 (SR1008 SEG 0050/2627) 0200/0851

044860 FT

018 "DIA CIRC METAL
 0200/0637 LEN=0032 INSTALLED UNKN
 018 "DIA CIR PLASTIC
 0200/0172 LEN=0032 INSTALLED 2018
 044860 FT 2 0 52026 0 03 0453+50
 BAILEY HILL RD
 (T459)
 0200/0000 LENGTH(AH 2866 BK 2764)

DIR: B TOTAL LEN: 10.531 MI. DIST: 02-6 SR: 1003
 LEFT MUN: ULYSSES T RIGHT MUN: ULYSSES T

Stationing	Notes	Material	Length	Installation
0190/1681		018" DIA CIR PLASTIC	LEN=0040	INSTALLED 2003
0190/0917		024" DIA CIRC METAL	LEN=0039	INSTALLED UNKN
0190/0490		018" DIA CIR PLASTIC	LEN=0040	INSTALLED 2003
0190/0003		018" DIA CIR PLASTIC	LEN=0040	INSTALLED 2003
042096 FT		2 0 52026 0 03 0425+75		
0190/0000	5	LENGTH(AH 2764 BK 1821)		
0180/1290		018" DIA CIRC CONCR	LEN=0035	INSTALLED UNKN
0180/0690		018" DIA CIRC CONCR	LEN=0035	INSTALLED UNKN
040275 FT		BMS EN 52/1003/0180/0000		
040275 FT		2 0 52026 0 03 0407+50		
0180/0000	5	CALIFORNIA CREEK		
0180/0000	5	BMSBG 52/1003/0180/0000		
0180/0000	5	LENGTH(AH 1821 BK 1671)		
0170/1299		018" DIA CIRC CONCR	LEN=0035	INSTALLED UNKN
0170/0893		018" DIA CIR PLASTIC	LEN=0040	INSTALLED 2003
0170/0331		BMS EN 52/1003/0170/0307		
0170/0307		2 0 52026 0 03 0393+89		
038604 FT		CALIFORNIA CREEK		
038604 FT		BMSBG 52/1003/0170/0307		
038604 FT	5	LENGTH(AH 1671 BK 1112)		
0160/1016		ULYSSES		
0160/1016		HECTOR T		
0160/1008		018" DIA CIRC CONCR	LEN=0047	INSTALLED UNKN
0160/0483		018" DIA CIRC METAL	LEN=0038	INSTALLED UNKN
037492 FT		2 0 52026 0 00 0379+18		
037492 FT		018" DIA CIR PLASTIC	LEN=0032	INSTALLED UNKN
0160/0000	5	LENGTH(AH 1112 BK 3464)		
0150/2930		024" DIA CIR PLASTIC	LEN=0033	INSTALLED UNKN
0150/2585		018" DIA CIRC CONCR	LEN=0025	INSTALLED UNKN
0150/2115		018" DIA CIRC CONCR	LEN=0029	INSTALLED UNKN
0150/1812		018" DIA CIRC CONCR	LEN=0029	INSTALLED UNKN

DIR: B TOTAL LEN: 10.531 MI. DIST: 02-6 SR: 1003
 LEFT MUN: HECTOR T RIGHT MUN: HECTOR T

034028 FT

031066 FT

0150/1673	018 " DIA	CIRC CONCR
	LEN=0036	INSTALLED UNKN
0150/1259	024 " DIA	CIRC METAL
	LEN=0032	INSTALLED UNKN
0150/0913	024 " DIA	CIRC METAL
	LEN=0038	INSTALLED UNKN
0150/0679	018 " DIA	CIRC CONCR
	LEN=0030	INSTALLED UNKN
0150/0474	018 " DIA	CIRC METAL
	LEN=0031	INSTALLED UNKN
0150/0148	018 " DIA	CIRC CONCR
	LEN=0031	INSTALLED UNKN
034028 FT	2 0 52026	0 00 0343+36
	BAILEY HILL RD	
	(T459)	
0150/0000	LENGTH(AH	3464 BK 2962)
	018 " DIA	CIRC METAL
0140/2851	LEN=0052	INSTALLED 1999
	060 " DIA	CIR PLASTIC
0140/2766	LEN=0060	INSTALLED 2007
	018 " DIA	CIRC METAL
0140/2046	LEN=0042	INSTALLED UNKN
	024 " DIA	CIRC CONCR
0140/1780	LEN=0032	INSTALLED UNKN
	024 " DIA	CIRC CONCR
0140/1530	LEN=0033	INSTALLED UNKN
	024 " DIA	CIRC CONCR
0140/1312	LEN=0036	INSTALLED UNKN
	015 " DIA	CIRC METAL
0140/1023	LEN=0040	INSTALLED UNKN
	060 " DIA	CIR PLASTIC
0140/0806	LEN=0050	INSTALLED 2007
	018 " DIA	CIRC CONCR
0140/0338	LEN=0037	INSTALLED UNKN
031066 FT	2 0 52026	0 00 0314+29
	015 " DIA	CIRC CONCR
	LEN=0061	INSTALLED UNKN
0140/0000	LENGTH(AH	2962 BK 2336)
	018 " DIA	CIRC CONCR
0130/2011	LEN=0056	INSTALLED UNKN
	015 " DIA	CIRC CONCR
0130/1538	LEN=0049	INSTALLED UNKN
	024 " DIA	CIRC CONCR
0130/1138	LEN=0050	INSTALLED UNKN
	015 " DIA	CIRC CONCR
0130/0838	LEN=0037	INSTALLED UNKN
	015 " DIA	CIRC CONCR
0130/0601	LEN=0047	INSTALLED UNKN
	018 " DIA	CIRC CONCR

DIR: B TOTAL LEN: 10.531 MI. DIST: 02-6 SR: 1003
LEFT MUN: HECTOR T RIGHT MUN: HECTOR T

028730 FT	0130/0177	LEN=0060	INSTALLED	1999
	028730 FT	2 0 52026	0 00 0290+82	
	0130/0000	LENGTH(AH 2336 BK 2141)		
	0120/1774	018 "DIA	CIRC CONCR	UNKN
	0120/1385	LEN=0051	INSTALLED	UNKN
	0120/0997	015 "DIA	CIRC CONCR	UNKN
	0120/0607	LEN=0047	INSTALLED	UNKN
	0120/0385	015 "DIA	CIRC CONCR	UNKN
	0120/0123	LEN=0045	INSTALLED	UNKN
026589 FT	0120/0123	LEN=0060	INSTALLED	UNKN
	026589 FT	2 0 52026	0 00 0268+78	
		NC CA	CALIFORNIA	BRANCH RD
			PARKER HILL RD	(T545)
	0120/0000	LENGTH(AH 2141 BK 1867)		
	0110/1648	BMS EN 52/1003/0110/1615		
		2 0 52026	0 00 0266+67	
		CALIFORNIA	CREEK	
	0110/1615	BMSBG 52/1003/0110/1615		
		027 "DIA	CIRC CONCR	
	0110/0420	LEN=0041	INSTALLED	UNKN
024722 FT	024722 FT	2 0 52026	0 00 0250+36	
	0110/0000	LENGTH(AH 1867 BK 2318)		
	0100/2315	024 "DIA	CIRC CONCR	UNKN
	0100/1994	LEN=0041	INSTALLED	UNKN
	0100/1742	024 "DIA	CIRC CONCR	UNKN
	0100/1556	LEN=0042	INSTALLED	UNKN
	0100/1202	024 "DIA	CIRC CONCR	UNKN
	0100/0955	LEN=0043	INSTALLED	UNKN
	0100/0654	021 "DIA	CIRC CONCR	UNKN
		LEN=0049	INSTALLED	UNKN
		018 "DIA	CIR PLASTIC	
	0100/0003	LEN=0040	INSTALLED	2006
022404 FT	022404 FT	2 0 52026	0 00 0226+87	
	0100/0000	LENGTH(AH 2318 BK 2655)		
		018 "DIA	CIRC CONCR	

DIR: B TOTAL LEN: 10.531 MI. DIST: 02-6 SR: 1003
 LEFT MUN: HECTOR T RIGHT MUN: HECTOR T

019749 FT

016950 FT

014207 FT

---	0090/2237	LEN=0038	INSTALLED UNKN
---	0090/1828	018 "DIA CIR PLASTIC	INSTALLED 2006
---	0090/1289	018 "DIA CIR PLASTIC	INSTALLED 2006
---	0090/0977	018 "DIA CIR PLASTIC	INSTALLED 2006
---	0090/0385	018 "DIA CIR PLASTIC	INSTALLED 2014
---	019749 FT	2 0 52026 0 00 0200+07	
5	0090/0000	LENGTH(AH 2655 BK 2799)	
---	0080/2799	018 "DIA CIR PLASTIC	INSTALLED 2014
---	0080/2454	018 "DIA CIR PLASTIC	INSTALLED 2006
---	0080/2098	STILES HILL RD	
==	0080/1974	(T441)	
---	0080/1527	018 "DIA CIR PLASTIC	INSTALLED 2006
---	0080/0886	018 "DIA CIR PLASTIC	INSTALLED 2009
---	0080/0138	024 "DIA CIRC CONCR	INSTALLED UNKN
---	0080/0039	BMSBN 52/1003/0080/0000	
---	016950 FT	2 0 52026 0 00 0172+22	
---	5	CUSHING RUN	
---	0080/0000	BMSBG 52/1003/0080/0000	
---	0070/2571	LENGTH(AH 2799 BK 2743)	
---	0070/1984	018 "DIA CIRC CONCR	INSTALLED UNKN
---	0070/1668	018 "DIA CIRC CONCR	INSTALLED UNKN
---	0070/0985	018 "DIA CIRC CONCR	INSTALLED UNKN
---	0070/0906	BMSBN 52/1003/0070/0906	
---	0070/0861	2 0 52026 0 00 0153+38	
---	014207 FT	GENESEE FORK	
---	5	BMSBG 52/1003/0070/0906	
---	0070/0000	HECTOR	
---	014207 FT	PIKE T	
---	5	2 0 52026 0 00 0144+32	
---	0070/0000	024 "H 43" W ELLIP METAL	INSTALLED UNKN
---		LENGTH(AH 2743 BK 1515)	

DIR: B TOTAL LEN: 10.531 MI. DIST: 02-6 SR: 1003
 LEFT MUN: PIKE T RIGHT MUN: PIKE T

Stationing	Material	Length	Notes
012692 FT	018 " DIA CIR PLASTIC	0040	INSTALLED 2008
	018 " DIA CIR PLASTIC	0035	INSTALLED 2022
	018 " DIA CIRC METAL	0038	INSTALLED UNKN
	2 0 52026 0 00 0129+17		
	018 " DIA CIR PLASTIC	0040	INSTALLED 2014
	LENGTH(AH 1515 BK 2518)		
	018 " DIA CIRC METAL	0035	INSTALLED UNKN
	018 " DIA CIR PLASTIC	0050	INSTALLED UNKN
	018 " DIA CIRC METAL	0035	INSTALLED UNKN
	018 " DIA CIRC METAL	0040	INSTALLED UNKN
	018 " DIA CIRC METAL	0035	INSTALLED UNKN
	018 " DIA CIRC METAL	0035	INSTALLED UNKN
	024 " DIA CIR UNKNOWN	0040	INSTALLED UNKN
	024 " DIA CIR PLASTIC	0004	INSTALLED UNKN
	021 " DIA CIRC METAL	0037	INSTALLED UNKN
	048 " DIA CIR PLASTIC	0040	INSTALLED UNKN
010174 FT	2 0 52026 0 00 0104+22		
	LENGTH(AH 2518 BK 2570)		
	027 " DIA CIRC METAL	0037	INSTALLED UNKN
	018 " DIA CIRC METAL	0035	INSTALLED UNKN
	018 " DIA CIRC METAL	0035	INSTALLED UNKN
HARDSCRABBLE RD (T436)	0040/0655		
007604 FT	018 " DIA CIRC CONCR	0040	INSTALLED 2019
	2 0 52026 0 00 0078+52		
	024 " DIA CIR PLASTIC	0040	INSTALLED 2019
	LENGTH(AH 2570 BK 2211)		
	018 " DIA CIR PLASTIC		

DIR: B TOTAL LEN: 10.531 MI. DIST: 02-6 SR: 1003
 LEFT MUN: PIKE T RIGHT MUN: PIKE T

005393 FT

002327 FT

000000 FT

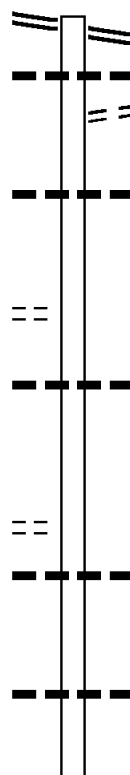
0030/1609	LEN=0040	INSTALLED 2019
0030/0891	018 " DIA CIR PLASTIC LEN=0040	INSTALLED 2019
0030/0682	018 " DIA CIR PLASTIC LEN=0040	INSTALLED 2019
0030/0370	018 " DIA CIR PLASTIC LEN=0048	INSTALLED 2019
0030/0020	BMSSEN 52/1003/0030/0000	
005393 FT	2 0 52026 0 00 0056+35	
	JUDSON RUN	
	BMSBG 52/1003/0030/0000	
0030/0000	LENGTH(AH 2211 BK 3066)	
0020/2050	024 " DIA CIR PLASTIC LEN=0048	INSTALLED 2019
0020/1835	018 " DIA CIRC CONCR LEN=0040	INSTALLED 2019
0020/0875	018 " DIA CIR PLASTIC LEN=0040	INSTALLED 2019
0020/0715	018 " DIA CIR PLASTIC LEN=0048	INSTALLED 2019
0020/0633	048 " DIA CIRC CONCR LEN=0045	INSTALLED 2019
0020/0377	018 " DIA CIR PLASTIC LEN=0066	INSTALLED 2019
0020/0096	018 " DIA CIR PLASTIC LEN=0052	INSTALLED 2019
002327 FT	2 0 52026 0 00 0025+69	
0020/0000	LENGTH(AH 3066 BK 2327)	
0010/1854	018 " DIA CIR PLASTIC LEN=0040	INSTALLED 2019
0010/1537	018 " DIA CIR PLASTIC LEN=0040	INSTALLED 2019
0010/0924	018 " DIA CIR PLASTIC LEN=0040	INSTALLED 2019
0010/0503	018 " DIA CIR PLASTIC LEN=0040	INSTALLED 2019
0010/0080	018 " DIA CIR PLASTIC LEN=0040	INSTALLED 2019
000000 FT	2 0 52026 0 00 0002+40	
	NC L O UCKS MILLS RD	
	GRAND ARMY OF THE REPU	
	(SRO006 SEG 0680/0243)	
	MFC BEGIN = D	
0010/0000	LENGTH(AH 2327 BK 0000)	

SWEDEN HILL RD 015856 FT
 (SR1001 SEG 0120/0794) 0060/1810

FAULSTICK RD 014046 FT
 (T200) 0050/2002

2 0 52059 0 00 0116+65 011654 FT
 NEEFE RD 0050/0000
 (T396)

010490 FT



015856 FT SWEDEN HILL RD
 0060/1810 (SR1001 SEG 0120/0794)
 0060/1750 018 "DIA CIR PLASTIC
 LEN=0034 INSTALLED UNKN
 0060/1469 TOWNSHIP 0402 RT
 (T402)

0060/0735 030 "DIA CIR PLASTIC
 LEN=0045 INSTALLED 1997
 014046 FT 2 0 52059 0 00 0140+51
 0060/0000 LENGTH(AH 1810 BK 2392)

0050/1378 018 "DIA CIR PLASTIC
 LEN=0054 INSTALLED 1999

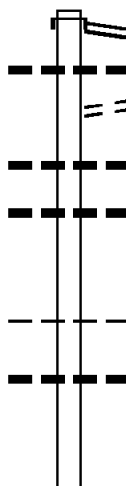
011654 FT
 0050/0000 LENGTH(AH 2392 BK 1164)
 0040/0743 018 "DIA CIRC METAL
 LEN=0034 INSTALLED UNKN

010490 FT 2 0 52059 0 00 0105+05
 0040/0000 LENGTH(AH 1164 BK 2920)
 0034/2380 015 "DIA CIRC METAL
 LEN=0045 INSTALLED UNKN

DIR: B TOTAL LEN: 3.003 MI. DIST: 02-6 SR: 1002
 LEFT MUN: SWEDEN T RIGHT MUN: SWEDEN T

Stationing	Length	Material	Installation
007570 FT	0034/0000	036" DIA CIR PLASTIC	INSTALLED 2009
005229 FT	0030/0000	036" DIA CIR PLASTIC	INSTALLED 2009
005229 FT	0020/1710	036" DIA CIR PLASTIC	INSTALLED 2009
005229 FT	0020/1543	018" DIA CIRC METAL	INSTALLED UNKN
005229 FT	0020/1458	018" DIA CIRC METAL	INSTALLED UNKN
003258 FT	0020/0000	024" DIA CIR PLASTIC	INSTALLED 2008
003258 FT	0010/3195	024" DIA CIR PLASTIC	INSTALLED 2008
003258 FT	0010/2110	024" DIA CIRC METAL	INSTALLED UNKN
003258 FT	0010/1945	036" DIA CIRC METAL	INSTALLED UNKN
003258 FT	0010/1374	024" DIA CIR PLASTIC	INSTALLED 1999
003258 FT	0010/1193	024" DIA CIR PLASTIC	INSTALLED 1999
003258 FT	0010/0886	024" DIA CIR PLASTIC	INSTALLED 1997
003258 FT	0010/0273	024" DIA CIR PLASTIC	INSTALLED 1997
000000 FT	0010/0000	MFC BEGIN = E	
000000 FT	0010/0000	LENGTH(AH 3258 BK 0000)	

079937 FT



078343 FT

079937 FT
 INTER-AHD MAIN ST
 (SR1003 SEG 0230/0504)
 SOUTH ST
 0320/1594 (SR1003 SEG 0230/0504)
 018 " DIA CIR PLASTIC
 0320/1540 LEN=0050 INSTALLED 2017
 FOR SR 1001 AND 1003
 0320/1143 (CONN)
 018 " DIA CIR PLASTIC
 0320/0886 LEN=0050 INSTALLED 2017
 018 " DIA CIR PLASTIC
 0320/0411 LEN=0060 INSTALLED 2017
 078343 FT 2 0 52025 0 00 0258+57
 0320/0000 LENGTH(AH 1594 BK 2378)
 NC SOUTH MAIN ST
 ULYSSES
 ULYSSES T
 0310/2080 018 " DIA CIR PLASTIC
 0310/2049 LEN=0040 INSTALLED 2002

036 " DIA CIR PLASTIC

DIR: B TOTAL LEN: 15.140 MI. DIST: 02-6 SR: 1001
 LEFT MUN: ULYSSES T RIGHT MUN: ULYSSES T

Stationing	Notes	Item	Length	Material	Year
075965 FT	---	0310/0827	LEN=0040	INSTALLED	2013
	==	0310/0557	CROSS RD		
		075965 FT	(SR1008 SEG 0040/0000)		
	5	0310/0000	2 0 52025 0 00 0234+64	LENGTH(AH 2378 BK 2679)	
073286 FT	---	0300/2674	LEN=0040	INSTALLED	2017
	---	0300/2039	024 "DIA CIR PLASTIC	LEN=0050	INSTALLED 2017
	==	0300/1828	CUSHING HOLLOW RD	(T458)	
070971 FT	---	0300/0385	018 "DIA CIR PLASTIC	LEN=0040	INSTALLED 2017
		073286 FT	2 0 52025 0 00 0207+85		
	5	0300/0000	LENGTH(AH 2679 BK 2315)		
COWBURN RD (T453)	---	070971 FT	2 0 52025 0 00 0184+75		
	5	0290/0000	LENGTH(AH 2315 BK 2575)		
	---	0280/1743	018 "DIA CIR PLASTIC	LEN=0040	INSTALLED 2017
	==	0280/1721	NAUMAN RD	(T461)	
	---	0280/1215	018 "DIA CIR PLASTIC	LEN=0050	INSTALLED 2017
	---	0280/1116	018 "DIA CIR PLASTIC	LEN=0040	INSTALLED 2017
	---	0280/1038	018 "DIA CIR PLASTIC	LEN=0040	INSTALLED 2017
	---	0280/0583	018 "DIA CIR PLASTIC	LEN=0040	INSTALLED 2002
	068396 FT	068396 FT	2 0 52025 0 00 0159+00		
	5	0280/0000	LENGTH(AH 2575 BK 2556)		
---	0270/1718	018 "DIA CIR PLASTIC	LEN=0040	INSTALLED 2017	
---	0270/1354	018 "DIA CIR PLASTIC	LEN=0033	INSTALLED 2017	

DIR: B TOTAL LEN: 15.140 MI. DIST: 02-6 SR: 1001
 LEFT MUN: ULYSSES T RIGHT MUN: ULYSSES T

Stationing (Left)	Stationing (Right)	Description	Material	Length	Year
065840 FT	065840 FT	2 0 52025 0 00 0133+53	EMMEL RD		
		(T457)			
	0270/0000	LENGTH(AH 2556 BK 3797)			
	0260/3730	018 " DIA CIR PLASTIC			
		LEN=0040 INSTALLED 2017			
	0260/2492	018 " DIA CIR PLASTIC			
	0260/2380	LEN=0040 INSTALLED 2017			
	0260/1923	018 " DIA CIR PLASTIC			
		LEN=0040 INSTALLED 2002			
	0260/1522	TOM MAY RD			
		(T455)			
	0260/0981	018 " DIA CIR PLASTIC			
		LEN=0040 INSTALLED 2002			
	0260/0653	DYKEMAN RD			
		(T456)			
	0260/0534	018 " DIA CIR PLASTIC			
		LEN=0040 INSTALLED 2002			
	0260/0265	018 " DIA CIR PLASTIC			
		LEN=0040 INSTALLED 2002			
	0260/0054	036 " DIA CIR PLASTIC			
		LEN=0040 INSTALLED 2013			
062043 FT	062043 FT	2 0 52025 0 00 0095+48			
	0260/0000	LENGTH(AH 3797 BK 2372)			
	0250/1316	018 " DIA CIR PLASTIC			
		LEN=0040 INSTALLED 2002			
	0250/0737	018 " DIA CIR PLASTIC			
		LEN=0060 INSTALLED 2002			
059671 FT	059671 FT	2 0 52025 0 00 0071+71			
	0250/0000	LENGTH(AH 2372 BK 2478)			
	0240/1962	018 " DIA CIR PLASTIC			
		LEN=0039 INSTALLED 2017			
	0240/1634	018 " DIA CIR PLASTIC			
		LEN=0040 INSTALLED 2006			
	0240/1187	018 " DIA CIR PLASTIC			
		LEN=0050 INSTALLED 2006			
	0240/0731	018 " DIA CIR PLASTIC			
		LEN=0040 INSTALLED 2006			
	0240/0131	036 " DIA CIR PLASTIC			
		LEN=0060 INSTALLED 2017			
057193 FT	057193 FT	2 0 52025 0 00 0046+88			

DIR: B TOTAL LEN: 15.140 MI. DIST: 02-6 SR: 1001
 LEFT MUN: ULYSSES T RIGHT MUN: ULYSSES T

Stationing	Description	Material	Length	Notes
0240/0000	LENGTH(AH 2478 BK 2281)	018" DIA CIR PLASTIC		
0230/1992	LEN=0040	INSTALLED 2006		
0230/1594	LEN=0040	INSTALLED 2006		
0230/1330	LEN=0040	INSTALLED 2002		
0230/0813	LEN=0040	INSTALLED 2006		
0230/0429	LEN=0048	INSTALLED 2006		
0230/0128	LEN=0040	INSTALLED 2006		
054912 FT	2 0 52025 0 00 0024+02			
0230/0000	LENGTH(AH 2281 BK 2368)	018" DIA CIR PLASTIC		
0220/2130	LEN=0040	INSTALLED 2006		
0220/1682				
0220/1676	LEN=0080	INSTALLED 2007		
0220/1163	LEN=0040	INSTALLED 2002		
0220/0504	LEN=0050	INSTALLED 2015		
052544 FT	X HILL RD			
052544 FT	INTER-BK			
0220/0000	BROOKLYN RD			
052544 FT	(SR0449 SEG 0080/1790)			
0220/0000	LTH AH 002368 BK 001100			
052544 FT	BROOKLYN RD			
INTER-AHD	(SR0449 SEG 0080/0690)			
0210/3703	BROOKLYN RD			
0210/3418	(SR0449 SEG 0080/0690)			
0210/3387	BMSBN 52/1001/0210/3405			
0210/3171	2 0 52020 0 00 0426+91			
0210/2608	TRIB TO PINE CREEK			
0210/2330	BMSBG 52/1001/0210/3405			
0210/1807	015" DIA CIRC CONC			
0210/1366	LEN=0040	INSTALLED UNKN		
	015" DIA CIRC CONC			
	LEN=0034	INSTALLED UNKN		
	015" DIA CIRC CONC			
	LEN=0032	INSTALLED UNKN		
	036" DIA CIRC CONC			
	LEN=0048	INSTALLED UNKN		
	015" DIA CIRC CONC			
	LEN=0034	INSTALLED UNKN		

HORSEHOE RD
(T450)

2 0 52025 0 00 0000+00 052544 FT
 BROOKLYN RD
 (SR0449 SEG 0080/1790) 0220/0000
 052544 FT

DIR: B TOTAL LEN: 15.140 MI. DIST: 02-6 SR: 1001
 LEFT MUN: ULYSSES T RIGHT MUN: ULYSSES T

048841 FT

047052 FT

045650 FT

043060 FT

0210/0977	015 " DIA	CIRC	CONCR	LEN=0033	INSTALLED	UNKN
0210/0667	015 " DIA	CIRC	CONCR	LEN=0039	INSTALLED	UNKN
0210/0009	BMS EN 52/1001/0210/0000	2 0 52020	0 00 0392+98			
	VILLAGE: BROOKLAND					
	TRIB PINE CREEK					
0210/0000	BMSBG 52/1001/0210/0000	LENGTH(AH 3703	BK 1789)			
0200/1393	015 " DIA	CIRC	CONCR	LEN=0038	INSTALLED	UNKN
0200/0614	015 " DIA	CIRC	CONCR	LEN=0033	INSTALLED	UNKN
0200/0009	BMS EN 52/1001/0200/0000	2 0 52020	0 00 0375+08			
	ROGERS RUN					
0200/0000	BMSBG 52/1001/0200/0000	LENGTH(AH 1789	BK 1402)			
0190/1286	015 " DIA	CIRC	CONCR	LEN=0042	INSTALLED	UNKN
0190/0798	015 " DIA	CIRC	CONCR	LEN=0038	INSTALLED	UNKN
0190/0316	015 " DIA	CIRC	CONCR	LEN=0048	INSTALLED	UNKN
045650 FT	2 0 52020	0 00 0360+97				
0190/0000	LENGTH(AH 1402	BK 2590)				
0180/2587	018 " DIA	CIRC	METAL	LEN=0044	INSTALLED	UNKN
0180/1358	024 " DIA	CIRC	CONCR	LEN=0044	INSTALLED	UNKN
0180/0942	024 " DIA	CIRC	CONCR	LEN=0039	INSTALLED	UNKN
0180/0490	015 " DIA	CIRC	CONCR	LEN=0042	INSTALLED	UNKN
043060 FT	2 0 52020	0 00 0335+04				
0180/0000	LENGTH(AH 2590	BK 2346)				
0170/2334	018 " DIA	CIR	PLASTIC	LEN=0029	INSTALLED	UNKN
0170/1630	036 " DIA	CIR	PLASTIC	LEN=0060	INSTALLED	2013
0170/1216	018 " DIA	CIR	PLASTIC	LEN=0040	INSTALLED	1997

DIR: B TOTAL LEN: 15.140 MI. DIST: 02-6 SR: 1001
 LEFT MUN: ULYSSES T RIGHT MUN: ULYSSES T

Stationing	Description	Material	Length	Year
040714 FT	0170/0809	018" DIA CIR PLASTIC	LEN=0040	INSTALLED 2006
	0170/0443	018" DIA CIR PLASTIC	LEN=0038	INSTALLED UNKN
	040714 FT	2 0 52020	0 00 0311	+55
	0170/0000	018" DIA CIR PLASTIC	LEN=0037	INSTALLED UNKN
	0160/2252	LENGTH(AH 2346 BK 2497)	018" DIA CIR PLASTIC	LEN=0040 INSTALLED 2006
	0160/1952	015" DIA CIR PLASTIC	LEN=0040	INSTALLED 2000
	0160/1300	018" DIA CIR PLASTIC	LEN=0040	INSTALLED 2006
	0160/0942	018" DIA CIR PLASTIC	LEN=0035	INSTALLED UNKN
	0160/0614	018" DIA CIR PLASTIC	LEN=0037	INSTALLED UNKN
038217 FT	0160/0435	ULYSSES T SWEDEN T	2 0 52020	0 00 0286+55
	038217 FT	018" DIA CIR PLASTIC	LEN=0040	INSTALLED 2006
	0160/0000	NC SW EDEN HILL RD	LENGTH(AH 2497 BK 2772)	018" DIA CIR PLASTIC
	0150/2453	018" DIA CIR PLASTIC	LEN=0040	INSTALLED 2006
	0150/2175	018" DIA CIR PLASTIC	LEN=0040	INSTALLED UNKN
	0150/1598	018" DIA CIR PLASTIC	LEN=0040	INSTALLED 2006
	0150/1276	018" DIA CIR PLASTIC	LEN=0040	INSTALLED 2006
	0150/0968	018" DIA CIR PLASTIC	LEN=0035	INSTALLED UNKN
	0150/0577	018" DIA CIR PLASTIC	LEN=0035	INSTALLED UNKN
035445 FT	035445 FT	2 0 52020	0 00 0258+58	
	0150/0000	LENGTH(AH 2772 BK 2501)	018" DIA CIR PLASTIC	LEN=0040 INSTALLED UNKN
	0140/2492	024" DIA CIR PLASTIC	LEN=0039	INSTALLED UNKN
	0140/2267	024" DIA CIR PLASTIC	LEN=0039	INSTALLED UNKN
ROOKS RD (T408)	0140/1823	024" DIA CIR PLASTIC	LEN=0046	INSTALLED UNKN
	0140/1808	024" DIA CIR PLASTIC	LEN=0046	INSTALLED UNKN

DIR: B TOTAL LEN: 15.140 MI. DIST: 02-6 SR: 1001
 LEFT MUN: SWEDEN T RIGHT MUN: SWEDEN T

Stationing	Description	Material	Length	Notes
0140/0820	ELLIS HOLLOW RD	018" DIA CIR PLASTIC	LEN=0037	INSTALLED UNKN
0140/0776	(T3337)	036" DIA CIR PLASTIC	LEN=0060	INSTALLED 2008
0140/0490		2 0 52020 0 00 0233+54		
032944 FT		LENTH(AH 2501 BK 2484)		
0140/0000		018" DIA CIRC METAL		
0130/2353		LEN=0037		INSTALLED UNKN
0130/1998		018" DIA CIR PLASTIC		
0130/1653		LEN=0040		INSTALLED 2006
0130/1429		048" DIA CIRC METAL		
0130/1192		LEN=0062		INSTALLED UNKN
0130/0643		024" DIA CIR PLASTIC		
030460 FT		LEN=0031		INSTALLED UNKN
0130/0000		015" DIA CIRC METAL		
0120/2106		LEN=0041		INSTALLED UNKN
0120/1674		018" DIA CIRC METAL		
0120/1167		LEN=0032		INSTALLED UNKN
0120/1122	GROSS HOLLOW RD (T399)	2 0 52020 0 00 0208+67		
0120/0794	NORTH HOLLOW RD (SR1002 SEG 0060/1810)	LENTH(AH 2484 BK 2483)		
0120/0700		018" DIA CIR PLASTIC		
0120/0488	CHURCH RD (T402)	LEN=0040		INSTALLED 2006
027977 FT		018" DIA CIR PLASTIC		
0120/0000		LEN=0040		INSTALLED 2012
0110/2322		024" DIA CIR PLASTIC		
0110/1859		LEN=0060		INSTALLED UNKN
0110/1824		018" DIA CIR PLASTIC		
		LEN=0033		INSTALLED UNKN
		2 0 52020 0 00 0183+81		
		LENTH(AH 2483 BK 2492)		
		018" DIA CIR PLASTIC		
		LEN=0034		INSTALLED UNKN
		015" DIA CIRC METAL		
		LEN=0039		INSTALLED UNKN
		037"H 55"W ELLIP METAL		
		LEN=0050		INSTALLED UNKN

DIR: B TOTAL LEN: 15.140 MI. DIST: 02-6 SR: 1001
 LEFT MUN: SWEDEN T RIGHT MUN: SWEDEN T

025485 FT

025485 FT	2 0 52020 0 00 0158+86
0110/0000	LENGTH(AH 2492 BK 3249)
0100/2950	024 " DIA CIR PLASTIC LEN=0032 INSTALLED UNKN
0100/2737	024 " DIA CIR PLASTIC LEN=0034 INSTALLED UNKN
0100/2339	024 " DIA CIR PLASTIC LEN=0033 INSTALLED UNKN
0100/2028	024 " DIA CIR PLASTIC LEN=0037 INSTALLED UNKN
0100/2000	IRISH FARM RD (T398)
0100/1680	018 " DIA CIR PLASTIC LEN=0047 INSTALLED UNKN
0100/1417	LC TO T398 RD (CONN)

022236 FT

0100/0193	024 " DIA CIRC METAL LEN=0044 INSTALLED UNKN
022236 FT	2 0 52020 0 00 0126+34
0100/0000	LENGTH(AH 3249 BK 2451)
0090/1197	018 " DIA CIR PLASTIC LEN=0040 INSTALLED UNKN

019785 FT

019785 FT	2 0 52020 0 00 0101+83
0090/0000	LENGTH(AH 2451 BK 2882)
0080/2882	018 " DIA CIR PLASTIC LEN=0040 INSTALLED 2008
0080/2152	012"H 18"W ELLIP METAL LEN=0036 INSTALLED UNKN
0080/1465	018 " DIA CIRC CONCR LEN=0037 INSTALLED UNKN

2 0 52020 0 00 0073+24 016903 FT
 MARVIN HILL RD
 (T400) 0080/0000

0080/0461	021 " DIA CIRC METAL LEN=0036 INSTALLED UNKN
016903 FT	
0080/0000	LENGTH(AH 2882 BK 2675)
0070/2421	018 " DIA CIR PLASTIC LEN=0040 INSTALLED UNKN
	018 " DIA CIRC METAL

DIR: B TOTAL LEN: 15.140 MI. DIST: 02-6 SR: 1001
 LEFT MUN: SWEDEN T RIGHT MUN: SWEDEN T

	0070/1840	LEN=0037	INSTALLED	UNKN
		018 "DIA	CIRC	METAL
	0070/1254	LEN=0036	INSTALLED	UNKN
		042"H 60"W	ELLIP	METAL
	0070/0514	LEN=0041	INSTALLED	2022
		024 "DIA	CIR	PLASTIC
014228 FT	0070/0018	LEN=0045	INSTALLED	2022
	014228 FT	2 0 52020	0 00	0046+49
	0070/0000	LENGTH(AH	2675	BK 2089)
		042"H 60"W	ELLIP	METAL
	0060/1822	LEN=0072	INSTALLED	2022
		042"H 60"W	ELLIP	METAL
	0060/1293	LEN=0040	INSTALLED	2022
		014"H 21"W	ELLIP	METAL
	0060/0477	LEN=0037	INSTALLED	UNKN
012139 FT	012139 FT	2 0 52020	0 00	0025+36
	0060/0000	LENGTH(AH	2089	BK 2517)
		018 "DIA	CIR	PLASTIC
	0050/2373	LEN=0040	INSTALLED	UNKN
		018 "DIA	CIR	PLASTIC
	0050/2118	LEN=0038	INSTALLED	2022
		014"H 21"W	ELLIP	METAL
	0050/1975	LEN=0037	INSTALLED	UNKN
		017"H 29"W	ELLIP	METAL
	0050/1501	LEN=0042	INSTALLED	UNKN
		018 "DIA	CIR	PLASTIC
	0050/1255	LEN=0040	INSTALLED	UNKN
		A FRAME	RD	
	0050/1177	(T303)		
		021 "DIA	CIRC	METAL
	0050/0478	LEN=0037	INSTALLED	UNKN
		018 "DIA	CAST	IRON
	0050/0091	LEN=0035	INSTALLED	UNKN
009622 FT	009622 FT	2 0 52020	0 00	0000+00
	0050/0000	LENGTH(AH	2517	BK 2099)
		028 "DIA	CIRC	METAL
	0040/1869	LEN=0036	INSTALLED	UNKN
		021 "DIA	CIRC	METAL
	0040/1358	LEN=0039	INSTALLED	UNKN
		017"H 29"W	ELLIP	METAL
	0040/1027	LEN=0037	INSTALLED	UNKN
		015 "DIA	CIRC	METAL
	0040/0655	LEN=0036	INSTALLED	UNKN
		1 1 00255	0 00	0075+18
007523 FT	007523 FT	012"H 21"W	ELLIP	METAL
		LEN=0035	INSTALLED	1993

DIR: B TOTAL LEN: 15.140 MI. DIST: 02-6 SR: 1001
 LEFT MUN: SWEDEN T RIGHT MUN: SWEDEN T

005026 FT

002579 FT

000000 FT

0040/0000	LENGTH(AH 2099 BK 2497)
018 "DIA	CIR PLASTIC
0030/2027	LEN=0036 INSTALLED UNKN
018 "DIA	CIR PLASTIC
0030/1713	LEN=0038 INSTALLED UNKN
018 "DIA	CIR PLASTIC
0030/1333	LEN=0045 INSTALLED UNKN
017 "H 29 "W	ELLIP ALUM
0030/0470	LEN=0037 INSTALLED UNKN
015 "H 22 "W	ELLIP METAL
0030/0116	LEN=0037 INSTALLED UNKN
005026 FT	1 1 00255 0 00 0050+12
0030/0000	LENGTH(AH 2497 BK 2447)
015 "H 22 "W	ELLIP METAL
0020/2446	LEN=0037 INSTALLED UNKN
024 "DIA	CIRC METAL
0020/2224	LEN=0037 INSTALLED UNKN
018 "DIA	CIRC METAL
0020/1670	LEN=0040 INSTALLED 2008
018 "H 29 "W	ELLIP METAL
0020/1314	LEN=0040 INSTALLED UNKN
018 "DIA	CIR PLASTIC
0020/0962	LEN=0040 INSTALLED 2007
018 "H 29 "W	ELLIP METAL
0020/0294	LEN=0038 INSTALLED UNKN
002579 FT	1 1 00255 0 00 0025+65
0020/0000	LENGTH(AH 2447 BK 2579)
030 "DIA	CIR PLASTIC
0010/2210	LEN=0037 INSTALLED UNKN
024 "DIA	CIRC METAL
0010/2067	LEN=0040 INSTALLED UNKN
021 "DIA	CIRC METAL
0010/1870	LEN=0032 INSTALLED UNKN
0010/1098	FAITH ST (SR4031 SEG 0010/1366)
018 "DIA	CIR PLASTIC
0010/0530	LEN=0034 INSTALLED UNKN
FROM 0006/0370	SH
0010/0112	(CONN)
000000 FT	1 1 00255 0 00 0000+00
GRAND ARMY OF THE REPU	(SR0006 SEG 0370/2136)
024 "DIA	CIR PLASTIC
LEN=0040	INSTALLED 2009
NC BR	BROOKLAND RD
MFC	BEGIN = D
0010/0000	LENGTH(AH 2579 BK 0000)

GRAND ARMY OF THE REPU
 (SR0006 SEG 0370/2136) 0010/0000

DIR: B TOTAL LEN: 26.612 MI. DIST: 02-6 SR: 872
 LEFT MUN: COUDERSPORT B RIGHT MUN: COUDERSPORT B

	140512 FT		140512 FT	
			INTER-AHD	HOLLOW RD
				(SR4013 SEG 0010/0000)
				SECOND ST
		0580/1796		(SR0006 SEG 0340/0000)
		0580/1417		BMSEN 52/0872/0580/1317
				1 0 00104 0 00 1048+18
				MILL CREEK
		0580/1317		BMSBG 52/0872/0580/1317
				018"H 48"W CON BOX CUL
		0580/1045		LEN=0029 INSTALLED UNKN
COUNTY HOME DR				
(BORO)	0580/1015	==		
MAPLEVIEW LN				
(BORO)	0580/0828	==		
			0580/0639	015 " DIA CIRC CONCR
				LEN=0060 INSTALLED UNKN
			0580/0301	015 " DIA CIRC CONCR
				LEN=0054 INSTALLED UNKN
			0580/0005	015 " DIA CIRC CONCR
				LEN=0054 INSTALLED UNKN
	138716 FT		138716 FT	1 0 00104 0 00 1035+00
			5 0580/0000	LENGTH(AH 1796 BK 2499)
				COUDERSPORT
			0570/2402	EULALIA T
				015 " DIA CIRC CONCR
			0570/2220	LEN=0054 INSTALLED UNKN
				015 " DIA CIRC CONCR
			0570/1816	LEN=0037 INSTALLED UNKN
PHOEBE LN				
(T806)	0570/1371	==		
			0570/1213	018 " DIA CIRC METAL
				LEN=0054 INSTALLED 2003
			0570/0918	018 " DIA CIRC METAL
				LEN=0060 INSTALLED UNKN

DIR: B TOTAL LEN: 26.612 MI. DIST: 02-6 SR: 872
 LEFT MUN: EULALIA T RIGHT MUN: EULALIA T

136217 FT

133749 FT

131278 FT

0570/0614	018 " DIA	CIRC METAL
	LEN=0042	INSTALLED UNKN
0570/0301	015 " DIA	CIRC CONCR
	LEN=0040	INSTALLED UNKN
0570/0005	015 " DIA	CIRC CONCR
	LEN=0042	INSTALLED UNKN
136217 FT	1 0 00104	0 00 1009+62
5 0570/0000	LENGTH(AH	2499 BK 2468)
	015 " DIA	CIRC CONCR
	LEN=0040	INSTALLED UNKN
0560/2190	015 " DIA	CIRC CONCR
	LEN=0040	INSTALLED UNKN
0560/1817	015 " DIA	CIRC CONCR
	LEN=0040	INSTALLED UNKN
0560/1585	015 " DIA	CIRC CONCR
	LEN=0054	INSTALLED UNKN
0560/1331	015 " DIA	CIRC CONCR
	LEN=0040	INSTALLED UNKN
0560/1033	015 " DIA	CIRC CONCR
	LEN=0042	INSTALLED UNKN
0560/0803	015 " DIA	CIRC CONCR
	LEN=0034	INSTALLED UNKN
0560/0488	015 " DIA	CIRC CONCR
	LEN=0045	INSTALLED UNKN
0560/0086	015 " DIA	CIRC CONCR
	LEN=0041	INSTALLED UNKN
133749 FT	1 0 00104	0 00 0984+94
	KIO RD	
	(T517)	
5 0560/0000	LENGTH(AH	2468 BK 2471)
	BRANCH MILL CREEK	
	STRUCTURE LENGTH	10 FT
	BMSID	52/0872/0550/2268
0550/2268	015 " DIA	CIRC CONCR
	LEN=0065	INSTALLED UNKN
0550/1563	015 " DIA	CIRC CONCR
	LEN=0040	INSTALLED UNKN
0550/1256	015 " DIA	CIRC CONCR
	LEN=0065	INSTALLED UNKN
0550/0664	015 " DIA	CIRC CONCR
	LEN=0054	INSTALLED UNKN
0550/0332	015 " DIA	CIRC CONCR
	LEN=0090	INSTALLED UNKN
0550/0001	1 0 00104	0 00 0960+23
131278 FT	5 0550/0000	LENGTH(AH
	015 " DIA	CIRC CONCR
	LEN=0060	INSTALLED UNKN
0540/2197	015 " DIA	CIRC CONCR
	LEN=0054	INSTALLED UNKN
0540/1925	018 " DIA	CIRC CONCR
	LEN=0040	INSTALLED UNKN
0540/1643		

DIR: B TOTAL LEN: 26.612 MI. DIST: 02-6 SR: 872
 LEFT MUN: EULALIA T RIGHT MUN: EULALIA T

Station	Length	Material	Notes
0540/1346	054	DIA CIRC CONCR	INSTALLED UNKN
0540/1045	035	DIA CIRC CONCR	INSTALLED UNKN
0540/1007	007	SUNRISE RIDGE RD	(T305)
0540/0740	054	DIA CIRC CONCR	INSTALLED UNKN
0540/0495	0100	DIA CIR PLASTIC	INSTALLED UNKN
128749 FT	1 0 00104	0 00 0935+00	
0540/0000	0000	LENGTH(AH 2529 BK 2576)	
0530/2530	054	DIA CIRC CONCR	INSTALLED UNKN
0530/2024	052	DIA CIRC CONCR	INSTALLED UNKN
0530/1565	036	DIA CIRC CONCR	INSTALLED UNKN
0530/1523	003	FIRST FORK RD	(SR3003 SEG 0310/2070)
0530/1363	035	DIA CIRC CONCR	INSTALLED UNKN
0530/0875	054	DIA CIRC CONCR	INSTALLED UNKN
0530/0651	040	DIA CIRC CONCR	INSTALLED UNKN
0530/0279	070	DIA CIRC CONCR	INSTALLED UNKN
0530/0110	0100	DIA CIRC CONCR	INSTALLED UNKN
126173 FT	1 0 00104	0 00 0909+40	
0530/0000	0000	LENGTH(AH 2576 BK 2588)	
0520/2074	060	DIA CIR PLASTIC	INSTALLED UNKN
0520/1758	046	DIA CIRC CONCR	INSTALLED UNKN
0520/1453	046	DIA CIRC CONCR	INSTALLED UNKN
0520/1160	050	DIA CIRC CONCR	INSTALLED UNKN
0520/0976	000	EULALIA HOMER T	
0520/0828	045	DIA CIRC CONCR	INSTALLED UNKN
0520/0556	045	DIA CIRC CONCR	INSTALLED UNKN
0520/0096	044	DIA CIRC CONCR	INSTALLED UNKN

JENKENS HILL WEST RD
(T560)

0530/2097

DIR: B TOTAL LEN: 26.612 MI. DIST: 02-6 SR: 872
 LEFT MUN: HOMER T RIGHT MUN: HOMER T

123585 FT

123585 FT	1 0 00104	0 00 0883+48
5 0520/0000	LENGTH(AH 2588 BK 2652)	
	015 "DIA CIRC CONCR	
0510/2466	LEN=0060	INSTALLED UNKN
	015 "DIA CIRC CONCR	
0510/2101	LEN=0040	INSTALLED UNKN
	015 "DIA CIRC CONCR	
0510/1883	LEN=0040	INSTALLED UNKN
	015 "DIA CIRC CONCR	
0510/1587	LEN=0049	INSTALLED UNKN
	015 "DIA CIRC CONCR	
0510/1283	LEN=0049	INSTALLED UNKN
	015 "DIA CIRC CONCR	
0510/0685	LEN=0044	INSTALLED UNKN
	015 "DIA CIRC CONCR	
0510/0380	LEN=0050	INSTALLED UNKN
0510/0017	BMSSEN 52/0872/0510/0000	
120933 FT	1 0 00104	0 00 0856+99

120933 FT

120933 FT	1 0 00104	0 00 0856+99
	SOUTH WOODS BRANCH	
	BMSBG 52/0872/0510/0000	
5 0510/0000	LENGTH(AH 2652 BK 2796)	
	018 "DIA CIRC CONCR	
0500/2441	LEN=0060	INSTALLED UNKN
	015 "DIA CIRC CONCR	
0500/2070	LEN=0035	INSTALLED UNKN
	SOUTHWOODS RD	
0500/2027	(T301)	
	018 "DIA CIRC CONCR	
0500/1856	LEN=0045	INSTALLED UNKN
	015 "DIA CIRC CONCR	
0500/1650	LEN=0055	INSTALLED UNKN
	015 "DIA CIRC CONCR	
0500/1498	LEN=0068	INSTALLED UNKN

DUTCH HILL RD
 (SR3015 SEG 0090/0000) 0500/2027

0500/0496	024 "DIA CIRC CONCR	
	LEN=0052	INSTALLED UNKN
	015 "DIA CIR PLASTIC	
0500/0282	LEN=0046	INSTALLED UNKN
118137 FT	1 0 00104	0 00 0828+70
	018 "DIA CIRC CONCR	
	LEN=0054	INSTALLED UNKN
5 0500/0000	LENGTH(AH 2796 BK 3270)	
	OAK LANE	
0490/2924	(PRDR)	
	015 "DIA CIRC CONCR	
0490/2586	LEN=0052	INSTALLED UNKN
	015 "DIA CIRC CONCR	
0490/2218	LEN=0054	INSTALLED UNKN
	024 "DIA CIR PLASTIC	

118137 FT

DIR: B TOTAL LEN: 26.612 MI. DIST: 02-6 SR: 872
 LEFT MUN: HOMER T RIGHT MUN: HOMER T

GRUM HILL RD
 (T326)

0490/0381
 114867 FT

113043 FT

109955 FT

0490/1896	LEN=0065	015 "DIA	CIRC CONC	UNKN
0490/1654	LEN=0040	018 "DIA	CIRC CONC	UNKN
0490/1371	LEN=0052	015 "DIA	CIRC CONC	UNKN
0490/1035	LEN=0045	015 "DIA	CIRC CONC	UNKN
0490/0411	LEN=0069	015 "DIA	CIRC METAL	UNKN
0490/0381	QUIMBY RD (T510)			
114867 FT	1 0 00104	0 00	0796+23	
	072 "DIA	CIRC METAL		
0490/0000	LEN=0034	LENGTH(AH 3270 BK 1824)	INSTALLED	UNKN
0480/1574	LEN=0045	015 "DIA	CIRC CONC	UNKN
0480/1296	LEN=0045	018 "DIA	CIRC CONC	UNKN
0480/0862	LEN=0042	015 "DIA	CIRC CONC	UNKN
0480/0697	LEN=0045	018 "DIA	CIRC CONC	UNKN
0480/0435	LEN=0054	024 "DIA	CIR PLASTIC	2007
0480/0181	LEN=0045	036 "DIA	CIRC CONC	UNKN
113043 FT	1 0 00104	0 00	0778+02	
0480/0000	LEN=0050	LENGTH(AH 1824 BK 3088)	INSTALLED	UNKN
0470/3086	LEN=0050	036 "DIA	CIRC CONC	UNKN
0470/2580	LEN=0046	018 "DIA	CIRC CONC	UNKN
0470/2155	LEN=0046	018 "DIA	CIRC CONC	UNKN
0470/1865	LEN=0042	015 "DIA	CIRC CONC	UNKN
0470/1641	LEN=0038	018 "DIA	CIRC CONC	UNKN
0470/0720	LEN=0090	018 "DIA	CIRC METAL	UNKN
0470/0295	LEN=0054	018 "DIA	CIRC CONC	UNKN
109955 FT	1 0 00104	0 00	0747+03	
	TRIB FREEMAN RUN			
	STRUCTURE LENGTH		8 FT	
	BMSID 52/0872/0470/0000			

DIR: B TOTAL LEN: 26.612 MI. DIST: 02-6 SR: 872
 LEFT MUN: HOMER T RIGHT MUN: HOMER T

Stationing	Length (ft)	Material	Notes
0470/0000	3088	036 DIA CIRC CONCR	LENGTH(AH 3088 BK 1212)
0460/0300	108743	036 DIA CIRC CONCR	LEN=0045 INSTALLED UNKN
0460/0000	1212	018 DIA CIRC CONCR	LENGTH(AH 1212 BK 2057)
0450/1759	042	018 DIA CIRC CONCR	LEN=0042 INSTALLED UNKN
0450/0922	070	015 DIA CIRC CONCR	LEN=0070 INSTALLED UNKN
0450/0649	060	018 DIA CIRC CONCR	LEN=0060 INSTALLED UNKN
0450/0373	050	018 DIA CIRC CONCR	LEN=0050 INSTALLED UNKN
0450/0060	065	018 DIA CIRC METAL	LEN=0065 INSTALLED UNKN
0450/0000	2057	018 DIA CIRC CONCR	LENGTH(AH 2057 BK 3037)
0440/2789	054	018 DIA CIRC CONCR	LEN=0054 INSTALLED UNKN
0440/1859	060	015 DIA CIRC CONCR	LEN=0060 INSTALLED UNKN
0440/1566	042	015 DIA CIRC CONCR	LEN=0042 INSTALLED UNKN
0440/1253	054	015 DIA CIRC CONCR	LEN=0054 INSTALLED UNKN
0440/0956	060	015 DIA CIRC CONCR	LEN=0060 INSTALLED UNKN
0440/0482	051	018 DIA CIRC CONCR	LEN=0051 INSTALLED UNKN
0440/0002	042	015 DIA CIRC CONCR	LEN=0042 INSTALLED UNKN
0440/0000	3037	015 DIA CIRC CONCR	LENGTH(AH 3037 BK 2250)
0430/1895	070	015 DIA CIRC CONCR	LEN=0070 INSTALLED UNKN
0430/1372	052	015 DIA CIRC CONCR	LEN=0052 INSTALLED UNKN
0430/1016	036	015 DIA CIRC CONCR	LEN=0036 INSTALLED UNKN
0430/0784	036	015 DIA CIRC CONCR	LEN=0036 INSTALLED UNKN



DIR: B TOTAL LEN: 26.612 MI. DIST: 02-6 SR: 872
 LEFT MUN: HOMER T RIGHT MUN: HOMER T

SHARON LN
 (PRDR)

0430/0381

101399 FT

098804 FT

ODIN RD
 (T311)

0410/0938

0430/0512	LEN=0038	INSTALLED	UNKN
0430/0282	LEN=0033	INSTALLED	UNKN
101399 FT	1 0 00104	0 00	0661+68
	HOMER		
	KEATING T		
5 0430/0000	LENGTH(AH	2250	BK 2595)
0420/2590	LEN=0036	INSTALLED	UNKN
0420/2335	LEN=0060	INSTALLED	UNKN
0420/2094	LEN=0054	INSTALLED	UNKN
0420/1942	LEN=0036	INSTALLED	UNKN
0420/1621	LEN=0034	INSTALLED	UNKN
0420/1404	LEN=0036	INSTALLED	UNKN
0420/1023	LEN=0065	INSTALLED	UNKN
0420/0435	LEN=0040	INSTALLED	UNKN
098804 FT	1 0 00104	0 00	0635+62
5 0420/0000	LENGTH(AH	2595	BK 2443)
0410/2440	LEN=0054	INSTALLED	1995
0410/2209	LEN=0054	INSTALLED	1995
0410/1769	LEN=0054	INSTALLED	1995
0410/1325	LEN=0036	INSTALLED	1995
0410/0960	LEN=0054	INSTALLED	1995
0410/0789	BMS EN 52/0872/0410/0775		
	1 0 00104	0 00	0618+98
	FREEMAN RUN		
0410/0775	BMSBG 52/0872/0410/0775		
0410/0467	LEN=0054	INSTALLED	UNKN
0410/0274	LEN=0054	INSTALLED	UNKN
0410/0082	LEN=0052	INSTALLED	UNKN
	015 " DIA	CIRC	METAL

DIR: B TOTAL LEN: 26.612 MI. DIST: 02-6 SR: 872
 LEFT MUN: KEATING T RIGHT MUN: KEATING T

Stationing	Length	Material	Status
096361 FT	0410/0007	LEN=0060	INSTALLED UNKN
	096361 FT	1 0 00104	0 00 0611+34
	0410/0000	LENGTH(AH 2443 BK 2621)	
	0400/2348	015 "DIA CIRC CONCR	UNKN
	0400/2068	LEN=0056 INSTALLED	UNKN
	0400/1747	015 "DIA CIRC CONCR	UNKN
	0400/1440	LEN=0060 INSTALLED	UNKN
	0400/1104	015 "DIA CIRC CONCR	UNKN
	0400/0708	LEN=0039 INSTALLED	UNKN
	0400/0491	018 "DIA CIRC CONCR	UNKN
	0400/0140	LEN=0039 INSTALLED	UNKN
093740 FT	0400/0140	LEN=0042 INSTALLED	UNKN
	093740 FT	1 0 00104	0 00 0585+00
	0390/2240	LENGTH(AH 2621 BK 2492)	
BARK SHANTY RD (T314)	0390/1943	015 "DIA CIRC CONCR	UNKN
	0390/1647	LEN=0040 INSTALLED	UNKN
	0390/1381	015 "DIA CIRC CONCR	UNKN
	0390/1084	LEN=0038 INSTALLED	UNKN
	0390/0788	015 "DIA CIRC CONCR	UNKN
	0390/0483	LEN=0036 INSTALLED	UNKN
	0390/0040	018 "DIA CIRC CONCR	UNKN
091248 FT	0390/0040	LEN=0035 INSTALLED	UNKN
	091248 FT	018 "DIA CIRC CONCR	UNKN
	0390/0000	LENGTH(AH 2492 BK 2665)	
	0380/2225	018 "DIA CIRC CONCR	UNKN
	0380/1692	LEN=0050 INSTALLED	UNKN
	0380/1546	015 "DIA CIRC CONCR	UNKN
	0380/1179	LEN=0056 INSTALLED	UNKN
	0380/1001	036 "DIA CIRC CONCR	UNKN
	0380/1001	LEN=0050 INSTALLED	UNKN
	0380/1001	015 "DIA CIRC CONCR	UNKN
	0380/1001	LEN=0034 INSTALLED	UNKN
	0380/1001	015 "DIA CIRC CONCR	UNKN
	0380/1001	LEN=0033 INSTALLED	UNKN

DIR: B TOTAL LEN: 26.612 MI. DIST: 02-6 SR: 872
 LEFT MUN: KEATING T RIGHT MUN: KEATING T

Stationing	Right of Way	Structure	Material	Status	
088583 FT	0380/0392	015" DIA	CIRC CONCR	INSTALLED UNKN	
	0380/0005	018" DIA	CIRC CONCR	INSTALLED UNKN	
	088583 FT	1 0 00104	0 00 0533	+39	
	0380/0000	LENGTH(AH	2665 BK	2086)	
	0370/1820	015" DIA	CIRC CONCR	INSTALLED UNKN	
	0370/1534	015" DIA	CIRC CONCR	INSTALLED UNKN	
	0370/1161	018" DIA	CIRC CONCR	INSTALLED UNKN	
	0370/0861	012" DIA	CIRC CONCR	INSTALLED UNKN	
	0370/0558	015" DIA	CIRC CONCR	INSTALLED UNKN	
	0370/0311	015" DIA	CIRC CONCR	INSTALLED UNKN	
086497 FT	0370/0005	015" DIA	CIRC CONCR	INSTALLED UNKN	
	086497 FT	1 0 00104	0 00 0512	+53	
	0370/0000	LENGTH(AH	2086 BK	2598)	
	0360/2313	015" DIA	CIRC CONCR	INSTALLED UNKN	
	0360/2006	012" DIA	CIRC CONCR	INSTALLED UNKN	
	0360/1705	015" DIA	CIRC CONCR	INSTALLED UNKN	
	0360/0776	015" DIA	CIRC CONCR	INSTALLED UNKN	
	0360/0536	015" DIA	CIRC CONCR	INSTALLED UNKN	
	083899 FT	0360/0506	018" DIA	CIRC CONCR	INSTALLED UNKN
		0360/0304	013" DIA	CIRC CONCR	INSTALLED UNKN
083899 FT		1 0 00104	0 00 0486	+55	
0360/0000		LENGTH(AH	2598 BK	2402)	
0350/0804	0350/1705	015" DIA	CIRC CONCR	INSTALLED UNKN	
	0350/1450	018" DIA	CIRC CONCR	INSTALLED UNKN	
	0350/0804	012" DIA	CIRC CONCR	INSTALLED UNKN	

AUSTIN DAM RD
(FRST)

DIR: B TOTAL LEN: 26.612 MI. DIST: 02-6 SR: 872
 LEFT MUN: KEATING T RIGHT MUN: KEATING T

081497 FT

0350/0454	015 " DIA	CIRC CONCR
	LEN=0054	INSTALLED UNKN
0350/0179	015 " DIA	CIRC CONCR
	LEN=0036	INSTALLED UNKN
0350/0007	015 " DIA	CIRC CONCR
	LEN=0035	INSTALLED UNKN
081497 FT	1 0 00104	0 00 0462+53
5 0350/0000	LENGTH(AH	2402 BK 2711)
	015 " DIA	CIRC CONCR
	LEN=0040	INSTALLED UNKN

078786 FT

0340/2436	015 " DIA	CIRC CONCR
	LEN=0040	INSTALLED UNKN
0340/1830	018 " DIA	CIR PLASTIC
	LEN=0040	INSTALLED 2016
0340/1808	015 " DIA	CIRC CONCR
	LEN=0054	INSTALLED UNKN
0340/1478	018 " DIA	CIRC CONCR
	LEN=0040	INSTALLED UNKN
0340/1136	015 " DIA	CIRC CONCR
	LEN=0038	INSTALLED UNKN
0340/0870	015 " DIA	CIRC CONCR
	LEN=0054	INSTALLED UNKN
0340/0576	015 " DIA	CIRC CONCR
	LEN=0040	INSTALLED UNKN
0340/0275	KEATING	
	AUSTIN B	
0340/0092	1 0 00104	0 00 0435+53
078786 FT	LENGTH(AH	2711 BK 2086)
5 0340/0000	024 " DIA	CIRC METAL
	LEN=0054	INSTALLED UNKN

076700 FT

0330/2056	018 " DIA	CIRC METAL
	LEN=0054	INSTALLED UNKN
0330/1270	012 " DIA	CIRC METAL
	LEN=0037	INSTALLED UNKN
0330/0417	018 " DIA	CIRC METAL
	LEN=0038	INSTALLED UNKN
076700 FT	1 0 00104	0 00 0414+67
5 0330/0000	LENGTH(AH	2086 BK 2858)
	012 " DIA	CIRC METAL
	LEN=0038	INSTALLED UNKN
0320/2856	018 " DIA	CIRC METAL
	LEN=0036	INSTALLED UNKN
0320/2628	018 " DIA	CIRC METAL
	LEN=0036	INSTALLED UNKN
0320/2380	042 " H 60 " W	ELLIP METAL
	LEN=0050	INSTALLED UNKN

DIR: B TOTAL LEN: 26.612 MI. DIST: 02-6 SR: 872
 LEFT MUN: AUSTIN B RIGHT MUN: AUSTIN B

Stationing	Segment	Material	Length	Year
073842 FT	0320/0977	018 " DIA CIR PLASTIC	LEN=0055	INSTALLED 2022
	0320/0500	012 " DIA CIRC METAL	LEN=0035	INSTALLED UNKN
	073842 FT	1 0 00104 0 00 0385+96		
		018 " DIA CIR PLASTIC	LEN=0050	INSTALLED 2022
	NC OD 0320/0000	DIN RD LENGTH(AH 2858 BK 2492)		
	0310/2226	GRACE ST (BORO)		
	0310/2216	BLANCHE ST (BORO)		
	0310/2203	030 " DIA CIRC METAL	LEN=0046	INSTALLED 1999
ELLIOTT ST (BORO)	0310/1393			
	0310/1202	018 " DIA CIR PLASTIC	LEN=0050	INSTALLED 2022
	0310/0997	018 " DIA CIR PLASTIC	LEN=0045	INSTALLED 2022
	0310/0732	018 " DIA CIR PLASTIC	LEN=0040	INSTALLED 2013
	0310/0051	024 " DIA CIRC METAL	LEN=0024	INSTALLED UNKN
071350 FT	071350 FT	1 0 00104 0 00 0361+19		
MAIN ST (SR0607 SEG 0150/0894)	NC RU 0310/0000	GBARGER ST LENGTH(AH 2492 BK 2158)		
	0300/2102	030 " DIA CIRC METAL	LEN=0024	INSTALLED UNKN
	0300/1923	SCHOOL ST (BORO)		
	0300/1036	018 " DIA CIRC METAL	LEN=0035	INSTALLED UNKN
	0300/0502	018 " DIA CIR UNKNOWN	LEN=0100	INSTALLED UNKN
	0300/0108	018 " DIA CIRC CONCR	LEN=0060	INSTALLED UNKN
069192 FT	069192 FT	1 0 00488 0 00 0431+63		
	0300/0000	018 " DIA CIR PLASTIC	LEN=0060	INSTALLED UNKN
	0290/2316	LENGTH(AH 2158 BK 2619)		
	0290/2293	01B " DIA CIRC METAL	LEN=0054	INSTALLED 2003
		CHURCH ST (BORO)		
		021 " DIA CIRC METAL		

DIR: B TOTAL LEN: 26.612 MI. DIST: 02-6 SR: 872
 LEFT MUN: AUSTIN B RIGHT MUN: AUSTIN B

	0290/2149	LEN=0054	INSTALLED UNKN
	0290/1099	015 "DIA CIRC METAL LEN=0034	INSTALLED UNKN
	0290/0985	AUSTIN PORTAGE T	
	0290/0909	020"H 28"W ELLIP METAL LEN=0037	INSTALLED UNKN
		NC CO STELLO AV	
066573 FT	0290/0177	018 "DIA CIRC METAL LEN=0048	INSTALLED UNKN
	066573 FT	1 0 00488 0 00 0405+29	
	0290/0000	LENGTH(AH 2619 BK 2360)	
	0280/2124	015 "DIA CIRC METAL LEN=0031	INSTALLED UNKN
	0280/1652	018 "DIA CIR PLASTIC LEN=0041	INSTALLED 2022
	0280/0755	048 "DIA CIR PLASTIC LEN=0060	INSTALLED 2022
064213 FT	0280/0096	018 "DIA CIR PLASTIC LEN=0038	INSTALLED 2022
	064213 FT	1 0 00488 0 00 0381+81	
	0280/0000	018 "DIA CIR PLASTIC LEN=0045	INSTALLED 2022
		LENGTH(AH 2360 BK 2678)	
	0270/2053	015 "DIA CIRC METAL LEN=0045	INSTALLED UNKN
	0270/1612	018 "DIA CIRC METAL LEN=0035	INSTALLED UNKN
	0270/1289	018 "DIA CIR PLASTIC LEN=0045	INSTALLED 2022
	0270/0834	BMSFN 52/0872/0270/0820 1 0 00488 0 00 0363+16	
	0270/0820	CLARK HOLLOW RUN BMSBG 52/0872/0270/0820	
061535 FT	0270/0003	018 "DIA CIR PLASTIC LEN=0055	INSTALLED 2022
	061535 FT	1 0 00488 0 00 0355+15	
	0270/0000	LENGTH(AH 2678 BK 2426)	
	0260/1867	018 "DIA CIR PLASTIC LEN=0054	INSTALLED 2022
	0260/1411	018 "DIA CIR PLASTIC LEN=0050	INSTALLED 2022
		018 "DIA CIR PLASTIC	

DIR: B TOTAL LEN: 26.612 MI. DIST: 02-6 SR: 872
 LEFT MUN: PORTAGE T RIGHT MUN: PORTAGE T

Stationing	Right of Way	Material	Length	Installation	Notes
	0260/1040	018" DIA CIR PLASTIC	LEN=0044	INSTALLED 2022	
	0260/0669	018" DIA CIR PLASTIC	LEN=0040	INSTALLED 2010	
	0260/0294	018" DIA CIR METAL	LEN=0041	INSTALLED UNKN	
	0260/0005	018" DIA CIR PLASTIC	LEN=0041	INSTALLED 2022	
059109 FT	059109 FT	1 0 00488	0 00 0330+76		
	0260/0000	LENGTH(AH 2426 BK 0931)			
	0254/0172	018" DIA CIR METAL	LEN=0045	INSTALLED UNKN	
058178 FT	058178 FT	0 0 00000	0 00 0321+45		
	0254/0000	LENGTH(AH 0931 BK 1009)			
	0252/0654	BMSBN 52/0872/0252/0550			
	0252/0550	0 0 00000	0 00 0000+00		
PORTAGE RD (T511)	0252/0484	FREEMAN RUN			
	057169 FT	BMSBG 52/0872/0252/0550			
	0252/0000	0 0 00000	0 00 0000+00		
	0250/0634	LENGTH(AH 1009 BK 0735)			
	0250/0199	015" DIA CIR CONC	LEN=0035	INSTALLED UNKN	
	0250/0007	024" DIA CIR CONC	LEN=0042	INSTALLED UNKN	
056434 FT	056434 FT	024" DIA CIR CONC	LEN=0035	INSTALLED UNKN	
	0250/0000	1 0 00488	0 00 0303+64		
	0240/2285	LENGTH(AH 0735 BK 2678)			
	0240/1856	024" DIA CIR CONC	LEN=0041	INSTALLED UNKN	
	0240/1504	018" DIA CIR PLASTIC	LEN=0050	INSTALLED 2022	
	0240/0870	018" DIA CIR PLASTIC	LEN=0045	INSTALLED 2022	
	0240/0748	018" DIA CIR PLASTIC	LEN=0060	INSTALLED 2006	
STINER ST (T525)	0240/0461				
STATE ST (T524)					
	0240/0125	BMSBN 52/0872/0240/0000			
053756 FT	053756 FT	PORTAGE SYLVANIA T			
	0240/0000	1 0 00488	0 00 0278+11		
		FIRST FK SINNEMAHONING			
		BMSBG 52/0872/0240/0000			
		LENGTH(AH 2678 BK 1207)			

DIR: B TOTAL LEN: 26.612 MI. DIST: 02-6 SR: 872
 LEFT MUN: SYLVANIA T RIGHT MUN: SYLVANIA T

Stationing	Material	Quantity	Notes
052549 FT	0230/0575	018 " DIA CIR PLASTIC	LEN=0049 INSTALLED 2022
	0230/0342	013"H 17"W ELLIPTICAL*	LEN=0060 INSTALLED UNKN
	0230/0314	FIRST FORK RD	(SR3003 SEG 0010/0000)
	052549 FT	1 0 00488 0 00 0264+75	VILLAGE: COSTELLO
	0230/0000	015"H 21"W ELLIP METAL	LEN=0040 INSTALLED 1999
	0220/1786	LENGTH(AH 1207 BK 2310)	018 " DIA CIR PLASTIC
	0220/1368	LEN=0040 INSTALLED 2022	024 " DIA CIR PLASTIC
	0220/1221	LEN=0045 INSTALLED 1999	015"H 21"W ELLIP METAL
	0220/0718	LEN=0040 INSTALLED 1999	015"H 21"W ELLIP METAL
050239 FT	0220/0285	LEN=0054 INSTALLED 1999	015"H 21"W ELLIP METAL
	050239 FT	1 0 00488 0 00 0241+65	LEN=0054 INSTALLED 1999
	0220/0000	LENGTH(AH 2310 BK 2721)	018 " DIA CIR METAL
	0210/2519	LEN=0060 INSTALLED UNKN	
	0210/1558	018 " DIA CIR PLASTIC	LEN=0044 INSTALLED UNKN
	0210/1288	018 " DIA CIR PLASTIC	LEN=0034 INSTALLED 1999
	0210/1136	018 " DIA CIR PLASTIC	LEN=0039 INSTALLED 1999
047518 FT	0210/0541	018 " DIA CIR PLASTIC	LEN=0054 INSTALLED 2022
	047518 FT	1 0 00488 0 00 0214+44	LEN=0054 INSTALLED 1999
	0210/0000	LENGTH(AH 2721 BK 2533)	
	0200/1491	018 " DIA CIRC METAL	LEN=0034 INSTALLED UNKN
	0200/1114	060 " DIA CIRC CONCR	LEN=0071 INSTALLED 2000
	0200/0423	018 " DIA CIR PLASTIC	LEN=0054 INSTALLED 1999
		018 " DIA CIR PLASTIC	

DIR: B TOTAL LEN: 26.612 MI. DIST: 02-6 SR: 872
 LEFT MUN: SYLVANIA T RIGHT MUN: SYLVANIA T

044985 FT	0200/0003	LEN=0054	INSTALLED	UNKN
	044985 FT	1 0 00488	0 00 0189+11	
	0200/0000	LENGTH(AH	2533 BK	2542)
	0190/2327	018 "DIA	CIR PLASTIC	
	0190/1869	LEN=0054	INSTALLED	1999
	0190/1480	015 "DIA	CIR PLASTIC	
	0190/1027	LEN=0054	INSTALLED	1999
	0190/0889	018 "DIA	CIR PLASTIC	
	0190/0636	LEN=0054	INSTALLED	1999
	0190/0417	018 "DIA	CIR PLASTIC	
042443 FT	042443 FT	1 0 00488	0 00 0163+69	
	0190/0000	LENGTH(AH	2542 BK	2476)
	0180/2476	018 "DIA	CIR PLASTIC	
	0180/2052	LEN=0054	INSTALLED	1999
	0180/1956	018 "DIA	CIR PLASTIC	
	0180/1582	LEN=0039	INSTALLED	1999
	0180/1277	024 "DIA	CIR PLASTIC	
	0180/1008	LEN=0054	INSTALLED	1999
	0180/0848	018 "DIA	CIR PLASTIC	
	0180/0561	LEN=0039	INSTALLED	1999
	0180/0415	018 "DIA	CIR PLASTIC	
039967 FT	039967 FT	1 0 00488	0 00 0138+93	
	0180/0000	LENGTH(AH	2476 BK	2272)
	0170/1306	018 "DIA	CIR PLASTIC	
	0170/1116	LEN=0054	INSTALLED	1999
	0170/0250	018 "DIA	CIR PLASTIC	
	0170/0223	LEN=0039	INSTALLED	1999
		018 "DIA	CIR PLASTIC	
		LEN=0042	INSTALLED	UNKN
		015 "H 18 "W	ELLIP CONC	
		LEN=0032	INSTALLED	UNKN
		015 "H 21 "W	ELLIP METAL	
		LEN=0056	INSTALLED	UNKN
		NELSON RUN RD		
		(T300)		

EXTRACT DATE: 12/18/2023
PRINT DATE: 12/19/2023

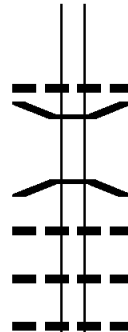
ROADWAY MANAGEMENT SYSTEM
SLD COUNTY/SR - ANNUAL PRINT

PAGE NUMBER: 143
COUNTY: POTTER

DIR: B TOTAL LEN: 26.612 MI.
LEFT MUN: WHARTON T

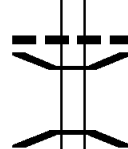
DIST: 02-6 SR: 872
RIGHT MUN: WHARTON T

037695 FT



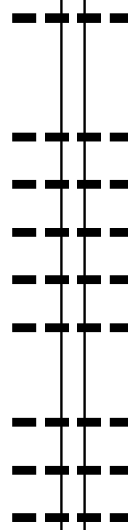
037695 FT 1 0 00488 0 00 0116+21
S 0170/0000 LENGTH(AH 2272 BK 1533)
018 " DIA CIRC METAL
0160/1352 LEN=0076 INSTALLED UNKN
0160/1003 BMSSEN 52/0872/0160/0966
1 0 00488 0 00 0110+31
NELSON RUN
0160/0966 BMSBG 52/0872/0160/0966
015 " DIA CIRC METAL
0160/0596 LEN=0090 INSTALLED UNKN
018 " DIA CIRC METAL
0160/0192 LEN=0096 INSTALLED UNKN
018 " DIA CIRC METAL
0160/0005 LEN=0050 INSTALLED UNKN
036162 FT 1 0 00488 0 00 0100+88
S 0160/0000 LENGTH(AH 1533 BK 3110)

036162 FT



0150/1327 018 " DIA CIR PLASTIC
LEN=0034 INSTALLED UNKN
0150/1296 BMSSEN 52/0872/0150/1277
1 0 00488 0 00 0082+21
LITTLE NELSON RUN
0150/1277 BMSBG 52/0872/0150/1277

033052 FT



0150/0441 018 " DIA CIRC METAL
LEN=0045 INSTALLED UNKN
033052 FT 1 0 00488 0 00 0069+78
NC CO STELLO RD
S 0150/0000 LENGTH(AH 3110 BK 2520)
024 " DIA CIRC METAL
0140/2461 LEN=0045 INSTALLED UNKN
018 " DIA CIRC METAL
0140/1961 LEN=0038 INSTALLED UNKN
015 " DIA CIRC METAL
0140/1746 LEN=0045 INSTALLED UNKN
015 " DIA CIRC METAL
0140/1497 LEN=0045 INSTALLED UNKN
024 " DIA CIRC METAL
0140/1303 LEN=0041 INSTALLED UNKN
0140/0282 024 " DIA CIRC METAL
LEN=0050 INSTALLED UNKN
018 " DIA CIR PLASTIC
0140/0238 LEN=0040 INSTALLED 2007
015 " DIA CIRC METAL
0140/0051 LEN=0050 INSTALLED UNKN

DIR: B TOTAL LEN: 26.612 MI. DIST: 02-6 SR: 872
 LEFT MUN: WHARTON T RIGHT MUN: WHARTON T

030532 FT

030532 FT	1 0 00488	0 00 0044+58
0140/0000	LENGTH(AH 2520 BK 2181)	
0130/1805	015 "DIA CIRC METAL	
0130/1393	LEN=0036 INSTALLED UNKN	
0130/0656	015 "DIA CIRC METAL	
0130/0274	LEN=0036 INSTALLED UNKN	
0130/0015	015 "DIA CIRC METAL	
028351 FT	013 "H 17 "W ELLIP METAL	
028351 FT	LEN=0036 INSTALLED UNKN	

028351 FT

0130/0000	1 0 00488	0 00 0022+77
0120/1609	LENGTH(AH 2181 BK 2277)	
0120/1363	024 "DIA CIRC METAL	
0120/1084	LEN=0064 INSTALLED UNKN	
0120/0872	024 "DIA CIRC METAL	
0120/0608	LEN=0066 INSTALLED UNKN	
0120/0030	030 "DIA CIRC METAL	
026074 FT	LEN=0064 INSTALLED UNKN	
026074 FT	030 "DIA CIRC METAL	
0110/0960	LEN=0064 INSTALLED UNKN	
0110/0894	018 "DIA CIRC METAL	
0110/0244	LEN=0054 INSTALLED UNKN	
024696 FT	024 "DIA CIRC METAL	
0100/2153	LEN=0096 INSTALLED UNKN	

026074 FT

0120/0000	1 0 00488	0 00 0000+00
0110/1068	BONNIE LN	
0110/0960	(T546)	
0110/0894	LENGTH(AH 2277 BK 1378)	
0110/0244	BMSFN 52/0872/0110/0960	
024696 FT	2 0 52001	0 00 0256+44
0110/0000	E FORK SINNEMAHONING CR	
0100/1883	BMSBG 52/0872/0110/0960	
0100/1588	EAST FORK RD	
	(SR3001 SEG 0008/0000)	

024696 FT

0110/0244	024 "DIA CIRC METAL	
024696 FT	LEN=0078 INSTALLED UNKN	
0110/0000	2 0 52001	0 00 0246+80
0100/2153	LENGTH(AH 1378 BK 2257)	
0100/1883	024 "DIA CIR PLASTIC	
0100/1588	LEN=0065 INSTALLED UNKN	
	024 "DIA CIRC METAL	
	LEN=0078 INSTALLED UNKN	
	024 "DIA CIR PLASTIC	
	LEN=0075 INSTALLED UNKN	

DIR: B TOTAL LEN: 26.612 MI. DIST: 02-6 SR: 872
 LEFT MUN: WHARTON T RIGHT MUN: WHARTON T

FISHERMANS LN
 (T548)

	0100/0446	024 " DIA CIR PLASTIC LEN=0060 INSTALLED UNKN
	0100/0210	024 " DIA CIRC METAL LEN=0090 INSTALLED UNKN
022439 FT	022439 FT	2 0 52001 0 00 0224+23 ELK LICK RD (T301)
	0100/0000	LENGTH(AH 2257 BK 2605) ELK LICK RUN STRUCTURE LENGTH 9 FT
	0090/2550	BMSID 52/0872/0090/2550
0090/2228		
	0090/1543	BMSID 52/0872/0090/1317 2 0 52001 0 00 0211+33 FIRST FORK SINNEMAHONIN
	0090/1317	BMSBG 52/0872/0090/1317
	0090/1040	018 " DIA CIRC METAL LEN=0100 INSTALLED UNKN
019834 FT	019834 FT	2 0 52001 0 00 0198+22 061"H 84"W ELLIP METAL LEN=0078 INSTALLED UNKN
	0090/0000	LENGTH(AH 2605 BK 2161) CREEK VIEW RD (T548)
	0080/1859	030 " DIA CIRC METAL LEN=0075 INSTALLED UNKN
	0080/1771	030 " DIA CIRC METAL LEN=0068 INSTALLED UNKN
	0080/1474	024 " DIA CIRC METAL LEN=0068 INSTALLED UNKN
	0080/1261	018 " DIA CIRC METAL LEN=0055 INSTALLED UNKN
017673 FT	017673 FT	2 0 52001 0 00 0176+62 CREEK VIEW RD (T548)
	0080/0000	LENGTH(AH 2161 BK 2648) 012"H 15"W ELLIPTICAL*
	0070/2463	LEN=0070 INSTALLED UNKN
	0070/2205	024 " DIA CIRC METAL LEN=0083 INSTALLED UNKN
	0070/1912	024 " DIA CIR PLASTIC LEN=0090 INSTALLED UNKN
		024 " DIA CIRC METAL

DIR: B TOTAL LEN: 26.612 MI. DIST: 02-6 SR: 872
 LEFT MUN: WHARTON T RIGHT MUN: WHARTON T

BAILEY RUN RD
 (FRST)

0070/0108
 015025 FT

012476 FT

009990 FT

2 0 52001 0 00 0074+87 007495 FT
 CASH LONG RD

0070/1587	LEN=0080	INSTALLED UNKN
0070/0895	030 "DIA LEN=0083	CIRC METAL INSTALLED UNKN
0070/0278	036 "DIA LEN=0070	CIRC METAL INSTALLED UNKN
015025 FT	2 0 52001 0 00 0150+00	
0070/0000	LENGTH(AH 2648 BK 2549)	
0060/2549	BMSBN 52/0872/0060/2509	
	2 0 52001 0 00 0149+60	
	BAILEY RUN	
0060/2509	BMSBG 52/0872/0060/2509	
0060/2057	024 "DIA LEN=0086	CIRC METAL INSTALLED UNKN
0060/1500	024 "DIA LEN=0072	CIRC METAL INSTALLED UNKN
0060/1267	018 "DIA LEN=0080	CIRC METAL INSTALLED UNKN
0060/0840	018 "DIA LEN=0080	CIRC METAL INSTALLED UNKN
	024 "DIA LEN=0066	CIRC METAL INSTALLED UNKN
0060/0164	2 0 52001 0 00 0124+67	
012476 FT	LENGTH(AH 2549 BK 2486)	
0060/0000	024 "DIA LEN=0066	CIRC METAL INSTALLED UNKN
0050/2295	018 "DIA LEN=0066	CIRC METAL INSTALLED UNKN
0050/1750	018 "DIA LEN=0066	CIRC METAL INSTALLED UNKN
0050/1393	024 "DIA LEN=0066	CIRC METAL INSTALLED UNKN
0050/1041	024 "DIA LEN=0066	CIRC METAL INSTALLED UNKN
	009990 FT 2 0 52001 0 00 0099+81	
0050/0000	LENGTH(AH 2486 BK 2495)	
0040/1800	024 "DIA LEN=0080	CIRC METAL INSTALLED UNKN
	024 "DIA LEN=0080	CIRC METAL INSTALLED UNKN
0040/0345	007495 FT	

DIR: B TOTAL LEN: 26.612 MI. DIST: 02-6 SR: 872
 LEFT MUN: WHARTON T RIGHT MUN: WHARTON T

Stationing	Description	Material	Length	Notes
(T548) 0040/0000	==	5 0040/0000	LENGTH(AH 2495 BK 2174)	
	---	0030/2098	053"H 83"W ELLIP METAL	LEN=0064 INSTALLED UNKN
NORTH BERGE RUN RD (T548) 0030/1380	==			
005321 FT		5 005321 FT	2 0 52001 0 00 0053+14	
	---	5 0030/0000	LENGTH(AH 2174 BK 2782)	
	---	0020/1944	061"H 84"W ELLIP METAL	LEN=0080 INSTALLED 1969
	---	0020/1091	BMS EN 52/0872/0020/1067	2 0 52001 0 00 0036+08
	---	0020/1067	BMS BG 52/0872/0020/1067	
	---	0020/0040	024 " DIA CIRC METAL	LEN=0096 INSTALLED UNKN
002539 FT		002539 FT	2 0 52001 0 00 0025+00	
	---	5 0020/0000	LENGTH(AH 2782 BK 2539)	
SOUTH BERGE RUN RD (T548) 0010/2006	==			
	---	0010/1929	030 " DIA CIRC METAL	LEN=0066 INSTALLED UNKN
	---	0010/1602	024 " DIA CIRC METAL	LEN=0066 INSTALLED UNKN
	---	0010/1302	024 " DIA CIRC METAL	LEN=0066 INSTALLED UNKN
	---	0010/1048	024 " DIA CIRC METAL	LEN=0096 INSTALLED UNKN
	---	0010/0776	036 " DIA CIRC METAL	LEN=0066 INSTALLED UNKN
	==	0010/0681	PARK RD (PARK)	
	---	0010/0496	030 " DIA CIRC METAL	LEN=0072 INSTALLED UNKN
	---	0010/0200	030 " DIA CIRC METAL	LEN=0066 INSTALLED UNKN
000000 FT		000000 FT	2 0 52001 0 00 0000+00	
		INTER-BK	INNE MAHONING RD	
			STEVENSON DAM RD	
			(SR0872 SEG 0270/2269)	
			MFC BEGIN = D	
			BK-CAMERON (12)	
		5 0010/0000	LENGTH(AH 2539 BK 0000)	

DIR: B TOTAL LEN: 6.764 MI. DIST: 02-6 SR: 607
 LEFT MUN: AUSTIN B RIGHT MUN: AUSTIN B

Street Name	Stationing	Stationing	Stationing	Notes
RUGBARGER ST (BORO)	035713 FT 0150/0894	035713 FT	0150/0894	COSTELLO AV (SR0872 SEG 0310/0000) BMSSEN 52/0607/0150/0831 018" DIA CIRC METAL LEN=0062 INSTALLED UNKN 1 0 00104 0 00 0360+48 FREEMAN RUN
RAILROAD ST (BORO)	0150/0776	0150/0831	0150/0831	BMSBG 52/0607/0150/0831
TURNER ST (BORO)	0150/0534	0150/0621	0150/0601	GOODYEAR ST (BORO) 018" DIA CIRC METAL LEN=0056 INSTALLED UNKN
ORCHARD RD (BORO)	0150/0237	0150/0386	0150/0336	018" DIA CIRC METAL LEN=0031 INSTALLED UNKN GOODYEAR ST (BORO)
		0150/0289	0150/0289	024" DIA CIR PLASTIC LEN=0036 INSTALLED UNKN
	034819 FT	0150/0220	034819 FT	018" DIA CIRC CONCR LEN=0044 INSTALLED UNKN 1 0 00104 0 00 0352+24 GARRETSON ST (BORO)
		0150/0000	0140/1821	LENGTH(AH 0894 BK 2398) 018" DIA CIR PLASTIC LEN=0043 INSTALLED UNKN
		0140/0150	032421 FT	018" DIA CIR PLASTIC LEN=0040 INSTALLED 2010 1 0 00104 0 00 0328+33 048"H 60"W CON BOX CUL LEN=0030 INSTALLED UNKN
		0140/0000	0140/0000	LENGTH(AH 2398 BK 2847)
WATKINS RD (BORO)	0130/2824	0130/2550	0130/2549	HORN HOLLOW RD (BORO) 024" DIA CIR PLASTIC LEN=0060 INSTALLED UNKN

DIR: B TOTAL LEN: 6.764 MI. DIST: 02-6 SR: 607
 LEFT MUN: AUSTIN B RIGHT MUN: AUSTIN B

	0130/2227	018 " DIA	CIRC METAL
		LEN=0050	INSTALLED UNKN
	0130/1795	018 " DIA	CIR PLASTIC
		LEN=0036	INSTALLED UNKN
	0130/1230	018 " DIA	CIR PLASTIC
		LEN=0029	INSTALLED UNKN
	0130/0570	018 " DIA	CIR PLASTIC
029574 FT	029574 FT	1 0 00104	0 00 0300+10
		018 " DIA	CIR PLASTIC
	0130/0000	LEN=0040	INSTALLED 1999
		LENGTH(AH 2847 BK 2430)	
	0120/2367	018 " DIA	CIRC METAL
		LEN=0053	INSTALLED UNKN
	0120/1841	018 " DIA	CIR PLASTIC
		LEN=0040	INSTALLED 2013
	0120/1624	018 " DIA	CIR PLASTIC
		LEN=0040	INSTALLED 2013
	0120/1214	018 " DIA	CIR PLASTIC
		LEN=0060	INSTALLED 2013
	0120/0920	AUSTIN	PORTAGE T
		018 " DIA	CIR PLASTIC
	0120/0889	LEN=0040	INSTALLED 2009
		018 " DIA	CIR PLASTIC
	0120/0434	LEN=0030	INSTALLED 2009
		COWLEY HILL RD	
	0120/0339	(SR3002 SEG 0110/3314)	
027144 FT	027144 FT	1 0 00104	0 00 0275+49
		018 " DIA	CIR PLASTIC
		LEN=0031	INSTALLED UNKN
	0120/0000	NC MA IN ST	LENGTH(AH 2430 BK 3323)
		018 " DIA	CIR PLASTIC
	0110/2752	LEN=0040	INSTALLED 2008
	0110/1868	015 " DIA	CIRC METAL
		LEN=0035	INSTALLED UNKN
		036 " DIA	CIRC METAL
	0110/1609	LEN=0038	INSTALLED UNKN
		018 " DIA	CIR PLASTIC
	0110/1442	LEN=0040	INSTALLED 2008
		018 " DIA	CIR PLASTIC
	0110/1051	LEN=0037	INSTALLED UNKN
		018 " DIA	CIR PLASTIC
	0110/0612	LEN=0040	INSTALLED UNKN
		018 " DIA	CIRC METAL
	0110/0013	LEN=0041	INSTALLED UNKN
023821 FT	023821 FT	1 0 00104	0 00 0242+26

DIR: B TOTAL LEN: 6.764 MI. DIST: 02-6 SR: 607
 LEFT MUN: PORTAGE T RIGHT MUN: PORTAGE T

GASWELL RD
 (FRST)

0100/0222

022222 FT

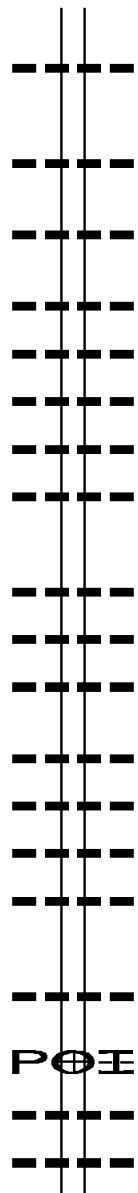
019670 FT

017017 FT

0110/0000	LENGTH(AH 3323 BK 1599)
0100/1333	024 "DIA CIR PLASTIC LEN=0040 INSTALLED 1999
0100/0864	PORTAGE KEATING T
0100/0633	015 "DIA CIRC METAL LEN=0040 INSTALLED UNKN
0100/0190	024 "DIA CIR PLASTIC LEN=0034 INSTALLED UNKN
022222 FT	1 0 00104 0 00 0226+55 015 "DIA CIR PLASTIC LEN=0037 INSTALLED UNKN
0100/0000	LENGTH(AH 1599 BK 2552)
0090/2157	018 "DIA CIRC METAL LEN=0040 INSTALLED UNKN
0090/1925	018 "DIA CIR PLASTIC LEN=0032 INSTALLED UNKN
0090/1187	018 "DIA CIR PLASTIC LEN=0033 INSTALLED UNKN
0090/0895	015 "DIA CIRC METAL LEN=0049 INSTALLED UNKN
0090/0530	024 "DIA CIRC METAL LEN=0046 INSTALLED UNKN
0090/0356	024 "DIA CIR PLASTIC LEN=0042 INSTALLED UNKN
019670 FT	1 0 00104 0 00 0201+03
0090/0000	LENGTH(AH 2552 BK 2653)
0080/2648	018 "DIA CIR PLASTIC LEN=0040 INSTALLED 2013
0080/2227	015 "DIA CIRC METAL LEN=0041 INSTALLED UNKN
0080/1572	015 "DIA CIRC METAL LEN=0040 INSTALLED UNKN
0080/1002	018 "DIA CIRC METAL LEN=0038 INSTALLED UNKN
0080/0465	015 "DIA CIRC METAL LEN=0035 INSTALLED UNKN
017017 FT	1 0 00104 0 00 0174+47 060"H 60"W CON BOX CUL LEN=0034 INSTALLED UNKN
0080/0000	LENGTH(AH 2653 BK 2202)
0070/2053	018 "DIA CIR PLASTIC LEN=0032 INSTALLED UNKN
0070/1211	018 "DIA CIR PLASTIC LEN=0027 INSTALLED UNKN

DIR: B TOTAL LEN: 6.764 MI. DIST: 02-6 SR: 607
 LEFT MUN: KEATING T RIGHT MUN: KEATING T

014815 FT



0070/0323	015 " DIA	CIRC METAL	LEN=0040	INSTALLED UNKN
014815 FT	1 0 00104	0 00 0152+48		
5 0070/0000	LENGTH(AH	2202 BK 2867)		
0060/2857	018 " DIA	CIRC METAL	LEN=0048	INSTALLED UNKN
0060/2255	018 " DIA	CIR PLASTIC	LEN=0050	INSTALLED 1999
0060/1497	018 " DIA	CIR PLASTIC	LEN=0045	INSTALLED 1999
0060/1138	018 " DIA	CIR PLASTIC	LEN=0035	INSTALLED UNKN
0060/0722	018 " DIA	CIR PLASTIC	LEN=0040	INSTALLED 1999
0060/0290	018 " DIA	CIR PLASTIC	LEN=0034	INSTALLED UNKN
0060/0060	018 " DIA	CIR PLASTIC	LEN=0034	INSTALLED UNKN
011948 FT	1 0 00104	0 00 0123+47		
5 0060/0000	LENGTH(AH	2867 BK 2957)		
0050/2752	018 " DIA	CIR PLASTIC	LEN=0033	INSTALLED UNKN
0050/2438	018 " DIA	CIR PLASTIC	LEN=0039	INSTALLED 1999
0050/1941	018 " DIA	CIR PLASTIC	LEN=0034	INSTALLED UNKN
0050/1287	018 " DIA	CIR PLASTIC	LEN=0048	INSTALLED 1999
0050/1018	018 " DIA	CIR PLASTIC	LEN=0032	INSTALLED UNKN
0050/0603	018 " DIA	CIR PLASTIC	LEN=0031	INSTALLED UNKN
0050/0216	018 " DIA	CIR PLASTIC	LEN=0040	INSTALLED 2008
008991 FT	1 0 00104	0 00 0093+80		
5 0050/0000	060"H 60"W	CON BOX CUL	LEN=0034	INSTALLED UNKN
	LENGTH(AH	2957 BK 1851)		
	(APRA)	PADOT STOCKPILE		
	PADOT STOCKPILE	#10 RD		
	(GOVT)			
0040/1720	015 " DIA	CIRC METAL	LEN=0041	INSTALLED UNKN
0040/1602	018 " DIA	CIR PLASTIC	LEN=0037	INSTALLED UNKN
0040/1368	018 " DIA	CIR PLASTIC	LEN=0037	INSTALLED UNKN

POE

DIR: B TOTAL LEN: 6.764 MI. DIST: 02-6 SR: 607
 LEFT MUN: KEATING T RIGHT MUN: KEATING T

Stationing	Description	Material	Length	Status
007140 FT	0040/0984	018" DIA CIR PLASTIC	LEN=0032	INSTALLED UNKN
	0040/0550	018" DIA CIR PLASTIC	LEN=0035	INSTALLED UNKN
	007140 FT	1 0 00104 0 00 0075+10		
	0040/0000	LENGTH(AH 1851 BK 1861)		
	0030/1851	018" DIA CIR PLASTIC	LEN=0040	INSTALLED 200B
	0030/1680	024" DIA CIRC METAL	LEN=0044	INSTALLED UNKN
005279 FT	0030/0737	015"H 30"W ELLIP METAL	LEN=0042	INSTALLED UNKN
	0030/0330	018" DIA CIR PLASTIC	LEN=0035	INSTALLED UNKN
	005279 FT	1 0 00104 0 00 0056+37		
	0030/0000	LENGTH(AH 1861 BK 3057)		
	0020/2796	018" DIA CIR PLASTIC	LEN=0040	INSTALLED 200B
(TBK) REED RUN RD (T308)	0020/1858	" "		
	0020/1157	018" DIA CIRC METAL	LEN=0041	INSTALLED UNKN
	0020/0748	018" DIA CIR PLASTIC	LEN=0035	INSTALLED 2001
	0020/0292	018" DIA CIR PLASTIC	LEN=0040	INSTALLED UNKN
002222 FT	0020/0008	018" DIA CIR PLASTIC	LEN=0049	INSTALLED UNKN
	002222 FT	1 0 00104 0 00 0025+49		
	0020/0000	LENGTH(AH 3057 BK 2222)		
	0010/1886	018" DIA CIR PLASTIC	LEN=0050	INSTALLED 1999
	0010/0566	024" DIA CIR PLASTIC	LEN=0060	INSTALLED 2001
	0010/0215	015"H 21"W ELLIP METAL	LEN=0045	INSTALLED 2001
000000 FT	000000 FT	1 0 00104 0 00 0003+05		
		VILLAGE: KEATING SUMMIT		
		NC KEATING SUMMIT RD		
		KEATING SUMMIT RD		
		(SR0155 SEG 0130/0218)		
KEATING SUMMIT RD (SR0155 SEG 0130/0218)	0010/0000	MFC BEGIN = D		
	0010/0000	LENGTH(AH 2222 BK 0000)		

DIR: B TOTAL LEN: 17.131 MI. DIST: 02-6 SR: 449
 LEFT MUN: GENESEE T RIGHT MUN: GENESEE T

090452 FT

090452 FT
 INTER-AHD NEW YORK STATE LINE
 0370/2444 (STBD)
 018 " DIA CIRC CONCR
 LEN=0046 INSTALLED UNKN
 0370/2170 018 " DIA CIRC CONCR
 LEN=0080 INSTALLED UNKN
 0370/1906 018 " DIA CIRC CONCR
 LEN=0049 INSTALLED UNKN
 0370/1622 060 " DIA CIRC CONCR
 LEN=0056 INSTALLED UNKN
 0370/1300 018 " DIA CIRC CONCR
 LEN=0060 INSTALLED UNKN
 0370/0910 018 " DIA CIRC CONCR
 LEN=0070 INSTALLED UNKN
 0370/0666 018 " DIA CIRC CONCR
 LEN=0052 INSTALLED 2000

088008 FT
 0370/0000

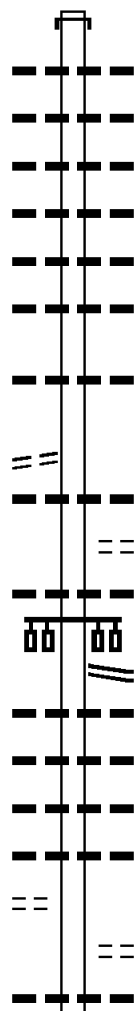
088008 FT 1 0 00318 0 00 0482+52
 NC GENESEE ST
 0370/0000 LENGTH(AH 2444 BK 1648)
 015 " DIA CIRC CONCR
 LEN=0036 INSTALLED UNKN
 SHONGO ST
 (T543)
 0360/1459 015 " DIA CIRC CONCR
 LEN=0040 INSTALLED UNKN
 0360/1386
 0360/1217
 0360/1122 COMMERCIAL ST
 (SR1010 SEG 0010/0000)
 018 " DIA CIRC CONCR
 LEN=0030 INSTALLED UNKN
 0360/0981 018 " DIA CIRC CONCR
 LEN=0012 INSTALLED UNKN
 0360/0973 018 " DIA CIRC CONCR
 LEN=0040 INSTALLED UNKN
 0360/0943 018 " DIA CIRC CONCR
 LEN=0050 INSTALLED UNKN
 0360/0720

RIDGE RD
 (T417)

RIVER RD
 (T415)

0360/0653

RIVER RD
 (T415)
 018 " DIA CIRC CONCR
 LEN=0036 INSTALLED UNKN
 0360/0357
 0360/0280



EXTRACT DATE: 12/18/2023
PRINT DATE: 12/19/2023

ROADWAY MANAGEMENT SYSTEM
SLD COUNTY/SR - ANNUAL PRINT

PAGE NUMBER: 132
COUNTY: POTTER

DIR: B TOTAL LEN: 17.131 MI.
LEFT MUN: GENESEE T

DIST: 02-6 SR: 449
RIGHT MUN: GENESEE T

Stationing	Notes	Stationing	Notes
086360 FT		0360/0071	BMSEN 52/0449/0360/0000
		086360 FT	1 0 00318 0 00 0465+77
			NC MAIN ST
			WEST BR GENESEE RIVER
		0360/0000	BMSBG 52/0449/0360/0000
			LENGTH(AH 1648 BK 1877)
		0350/1717	01B "DIA CIRC CONCR
			LEN=0036 INSTALLED UNKN
		0350/1461	01B "DIA CIRC CONCR
			LEN=0036 INSTALLED UNKN
			CHURCH ST
		0350/1451	(T418)
			01B "DIA CIRC CONCR
		0350/1225	LEN=0036 INSTALLED UNKN
			01B "DIA CIRC METAL
		0350/1010	LEN=0036 INSTALLED UNKN
			01B "DIA CIRC CONCR
		0350/0846	LEN=0045 INSTALLED 2002
			SCHOOL ST
ELLISBURG RD (SR0244 SEG 0360/0000)	0350/0817	0350/0817	(SR0244 SEG 0360/0000)
			01B "DIA CIRC CONCR
		0350/0768	LEN=0061 INSTALLED 2002
			01B "DIA CIRC CONCR
		0350/0263	LEN=0045 INSTALLED UNKN
		084483 FT	1 0 00318 0 00 0447+00
			VILLAGE: GENESEE
CEMETERY RD (T410)	0350/0000	0350/0000	LENGTH(AH 1877 BK 2381)
			01B "DIA CIRC CONCR
		0340/2362	LEN=0039 INSTALLED UNKN
			015 "DIA CIRC CONCR
		0340/1946	LEN=0048 INSTALLED UNKN
			018 "DIA CIR PLASTIC
		0340/1345	LEN=0040 INSTALLED 1997
			024 "DIA CIRC CONCR
		0340/0635	LEN=0042 INSTALLED UNKN
		082102 FT	1 0 00318 0 00 0423+19
			015 "DIA CIRC CONCR
			LEN=0038 INSTALLED UNKN
		0340/0000	LENGTH(AH 2381 BK 2812)
			015 "DIA CIRC CONCR
		0330/2607	LEN=0039 INSTALLED 2002
			015 "DIA CIRC CONCR
		0330/2352	LEN=0047 INSTALLED UNKN
			018 "DIA CIRC CONCR
		0330/2097	LEN=0038 INSTALLED UNKN
			018 "DIA CIRC CONCR
		0330/1977	LEN=0038 INSTALLED UNKN

DIR: B TOTAL LEN: 17.131 MI. DIST: 02-6 SR: 449
 LEFT MUN: GENESEE T RIGHT MUN: GENESEE T

079290 FT

076806 FT

074251 FT

---	---	0330/1753	015 "DIA	CIRC	CONCR	
			LEN=0044	INSTALLED	UNKN	
---	---	0330/1416	015 "DIA	CIRC	CONCR	
			LEN=0043	INSTALLED	UNKN	
---	---	0330/1096	015 "DIA	CIRC	CONCR	
			LEN=0040	INSTALLED	UNKN	
---	---	0330/0439	015 "DIA	CIRC	CONCR	
			LEN=0054	INSTALLED	UNKN	
---	---	0330/0029	015 "DIA	CIRC	CONCR	
			LEN=0045	INSTALLED	2001	
		079290 FT	1 0 00318	0 00	0395+24	
			WINTERGREEN RD			
			(SR1018 SEG 0010/0000)			
		5 0330/0000	LENGTH(AH	2812	BK 2484)	
---	---	0320/2441	030 "DIA	CIRC	CONCR	
			LEN=0038	INSTALLED	UNKN	
---	---	0320/2111	018 "DIA	CIRC	CONCR	
			LEN=0036	INSTALLED	UNKN	
---	---	0320/1812	030 "DIA	CIRC	CONCR	
			LEN=0047	INSTALLED	UNKN	
---	---	0320/1374	018 "DIA	CIRC	CONCR	
			LEN=0040	INSTALLED	UNKN	
---	---	0320/1044	015 "DIA	CIRC	CONCR	
			LEN=0045	INSTALLED	UNKN	
---	---	0320/0738	018 "DIA	CIRC	CONCR	
			LEN=0045	INSTALLED	UNKN	
---	---	0320/0417	018 "DIA	CIRC	CONCR	
			LEN=0045	INSTALLED	UNKN	
		076806 FT	1 0 00318	0 00	0370+40	
		5 0320/0000	LENGTH(AH	2484	BK 2555)	
---	---	0310/2219	015 "DIA	CIRC	CONCR	
			LEN=0040	INSTALLED	UNKN	
---	---	0310/1923	030 "DIA	CIRC	CONCR	
			LEN=0040	INSTALLED	UNKN	
---	---	0310/1371	015 "DIA	CIRC	CONCR	
			LEN=0040	INSTALLED	UNKN	
---	---	0310/1072	018 "DIA	CIRC	CONCR	
			LEN=0035	INSTALLED	UNKN	
---	---	0310/0720	015 "DIA	CIRC	CONCR	
			LEN=0036	INSTALLED	UNKN	
		074251 FT	1 0 00318	0 00	0344+85	
---	---	0310/0000	018 "DIA	CIRC	CONCR	
			LEN=0035	INSTALLED	UNKN	
		5 0310/0000	LENGTH(AH	2555	BK 2288)	
---	---	0300/1848	018 "DIA	CIRC	CONCR	
			LEN=0044	INSTALLED	UNKN	
---	---	0300/1397	015 "DIA	CIRC	CONCR	
			LEN=0040	INSTALLED	UNKN	

DIR: B TOTAL LEN: 17.131 MI. DIST: 02-6 SR: 449
 LEFT MUN: GENESEE T RIGHT MUN: GENESEE T

Stationing	Material	Quantity	Unit	Description
0300/1092	018 " DIA	LEN=0042	CIRC	CONCR UNKN
0300/0838	018 " DIA	LEN=0042	CIRC	CONCR UNKN
0300/0641	018 " DIA	LEN=0035	CIRC	CONCR UNKN
0300/0180	015 " DIA	LEN=0040	CIRC	CONCR UNKN
071963 FT	1 0 00318	0 00	0321	+97
0300/0000	018 " DIA	LEN=0040	CIRC	CONCR UNKN
0290/2238	LENGTH(AH	2288	BK	2740)
0290/2040	015 " DIA	LEN=0040	CIRC	CONCR UNKN
0290/1889	018 " DIA	LEN=0040	CIRC	CONCR 2000
0290/1586	015 " DIA	LEN=0036	CIRC	CONCR UNKN
0290/1288	015 " DIA	LEN=0047	CIRC	CONCR UNKN
0290/0797	015 " DIA	LEN=0045	CIRC	CONCR UNKN
0290/0477	030 " DIA	LEN=0034	CIRC	CONCR UNKN
0290/0316	015 " DIA	LEN=0050	CIRC	CONCR UNKN
069223 FT	1 0 00318	0 00	0294	+90
0290/0000	015 " DIA	LEN=0042	CIRC	CONCR UNKN
0280/2298	LENGTH(AH	2740	BK	2615)
0280/1991	015 " DIA	LEN=0044	CIRC	CONCR UNKN
0280/1400	015 " DIA	LEN=0044	CIRC	CONCR UNKN
0280/1271	015 " DIA	LEN=0046	CIRC	CONCR UNKN
0280/1116	015 " DIA	LEN=0039	CIRC	CONCR UNKN
0280/0565	015 " DIA	LEN=0042	CIRC	CONCR UNKN
0280/0245	048 " DIA	LEN=0064	CIRC	CONCR 1997
066608 FT	1 0 00318	0 00	0268	+75
0280/0000	015 " DIA	LEN=0078	CIR	PLASTIC 1997
0270/2258	LENGTH(AH	2615	BK	2293)
	015 " DIA	LEN=0050	CIRC	CONCR UNKN

EXTRACT DATE: 12/18/2023
PRINT DATE: 12/19/2023

ROADWAY MANAGEMENT SYSTEM
SLD COUNTY/SR - ANNUAL PRINT

PAGE NUMBER: 129
COUNTY: POTTER

DIR: B TOTAL LEN: 17.131 MI.
LEFT MUN: GENESEE T

DIST: 02-6 SR: 449
RIGHT MUN: GENESEE T

Stationing	Length	Material	Notes
0270/1952	0048	015" DIA CIRC CONCR	WHITNEY HILL RD
0270/1619	0046	018" DIA CIRC CONCR	(T407)
0270/1608	0049	015" DIA CIRC CONCR	
0270/1259	0046	015" DIA CIRC CONCR	
0270/0954	0048	015" DIA CIRC CONCR	
0270/0362	00318	015" DIA CIRC CONCR	
064315 FT	2293	015" DIA CIRC CONCR	LENGTH(AH 2293 BK 2816)
0270/0000	0046	015" DIA CIRC CONCR	
0260/2799	0050	015" DIA CIRC CONCR	
0260/2598	0050	015" DIA CIRC CONCR	
0260/2348	0046	015" DIA CIRC CONCR	
0260/2070	0048	015" DIA CIRC CONCR	
0260/1864	0050	015" DIA CIRC CONCR	
0260/1442	0048	015" DIA CIRC CONCR	
0260/0916	0040	015" DIA CIRC CONCR	
0260/0773	0054	015" DIA CIRC CONCR	
0260/0540	0054	015" DIA CIRC CONCR	
061499 FT	2816	048" DIA CIRC CONCR	LENGTH(AH 2816 BK 2322)
0260/0000	0050	015" DIA CIRC CONCR	
0250/2168	0034	015" DIA CIRC CONCR	
0250/1817	0050	015" DIA CIRC CONCR	
0250/1095	0050	018" DIA CIRC CONCR	
0250/0726	0050	015" DIA CIRC CONCR	
0250/0016	00318	BMS EN 52/0449/0250/0000	
059177 FT	0194	TR MID BR GENESEE RIVER	
0250/0000	0000	BMSBG 52/0449/0250/0000	LENGTH(AH 2322 BK 1590)

DIR: B TOTAL LEN: 17.131 MI. DIST: 02-6 SR: 449
 LEFT MUN: GENESEE T RIGHT MUN: GENESEE T

057587 FT

054781 FT

052223 FT

0240/0967	015 " DIA	CIRC CONCR
	LEN=0048	INSTALLED UNKN
0240/0726	018 " DIA	CIRC CONCR
	LEN=0048	INSTALLED UNKN
057587 FT	1 0 00318	0 00 0178+65
0240/0000	LENGTH(AH	1590 BK 2806)
0230/2785	015 " DIA	CIRC CONCR
	LEN=0046	INSTALLED UNKN
0230/2335	018 " DIA	CIRC METAL
	LEN=0044	INSTALLED UNKN
0230/1887	015 " DIA	CIRC CONCR
	LEN=0048	INSTALLED UNKN
0230/1386	015 " DIA	CIRC CONCR
	LEN=0048	INSTALLED UNKN
0230/1081	015 " DIA	CIRC CONCR
	LEN=0044	INSTALLED UNKN
0230/0801	GENESEE	ALLEGANY T
0230/0783	015 " DIA	CIRC CONCR
	LEN=0046	INSTALLED UNKN
0230/0479	015 " DIA	CIRC CONCR
	LEN=0048	INSTALLED UNKN
0230/0255	015 " DIA	CIRC CONCR
	LEN=0048	INSTALLED UNKN
054781 FT	1 0 00318	0 00 0150+59
0230/0000	LENGTH(AH	2806 BK 2558)
0220/2524	ALLEGANY	ULYSSES T
0220/2512	015 " DIA	CIRC CONCR
	LEN=0048	INSTALLED UNKN
0220/2158	015 " DIA	CIRC CONCR
	LEN=0042	INSTALLED UNKN
0220/1849	015 " DIA	CIRC CONCR
	LEN=0050	INSTALLED UNKN
0220/1546	015 " DIA	CIRC CONCR
	LEN=0046	INSTALLED UNKN
0220/1248	015 " DIA	CIRC CONCR
	LEN=0046	INSTALLED UNKN
0220/0939	015 " DIA	CIRC CONCR
	LEN=0046	INSTALLED UNKN
0220/0668	015 " DIA	CIRC CONCR
	LEN=0060	INSTALLED UNKN
0220/0577	018 " DIA	CIRC CONCR
	LEN=0052	INSTALLED UNKN
0220/0420	024 " DIA	CIRC CONCR
	LEN=0046	INSTALLED UNKN
052223 FT	1 0 00318	0 00 0125+01
0220/0000	LENGTH(AH	2558 BK 2349)

DIR: B TOTAL LEN: 17.131 MI. DIST: 02-6 SR: 449
 LEFT MUN: ULYSSES T RIGHT MUN: ULYSSES T

Segment Length (FT)	Stationing	Material	Notes
	0210/2043	GAZDAG RD (T451)	
	0210/1898	015 " DIA CIRC CONCR	LEN=0037 INSTALLED UNKN
	0210/1573	015 " DIA CIRC CONCR	LEN=0040 INSTALLED UNKN
	0210/1320	018 " DIA CIRC METAL	LEN=0040 INSTALLED UNKN
	0210/0849	015 " DIA CIRC CONCR	LEN=0050 INSTALLED UNKN
	0210/0546	018 " DIA CIRC CONCR	LEN=0044 INSTALLED UNKN
049874 FT	0210/0288	015 " DIA CIRC CONCR	LEN=0044 INSTALLED UNKN
	049874 FT	1 0 00318 0 00 0101+44	
	0210/0000	015 " DIA CIRC CONCR	LEN=0036 INSTALLED UNKN
	0200/2343	LENGTH(AH 2349 BK 2584)	015 " DIA CIRC CONCR
	0200/1890	018 " DIA CIRC CONCR	LEN=0044 INSTALLED UNKN
	0200/1567	018 " DIA CIRC CONCR	LEN=0046 INSTALLED UNKN
	0200/1284	015 " DIA CIRC CONCR	LEN=0040 INSTALLED UNKN
	0200/0718	015 " DIA CIRC CONCR	LEN=0046 INSTALLED UNKN
047290 FT	0200/0349	036 " DIA CIRC CONCR	LEN=0045 INSTALLED UNKN
	047290 FT	018 " DIA CIRC CONCR	LEN=0044 INSTALLED UNKN
	0200/0000	1 0 00318 0 00 0075+60	LEN=0044 INSTALLED 1993
	0200/0000	LENGTH(AH 2584 BK 2428)	
	0190/1799	018 " DIA CIRC CONCR	LEN=0045 INSTALLED UNKN
	0190/1074	015 " DIA CIRC CONCR	LEN=0044 INSTALLED UNKN
	0190/0737	015 " DIA CIRC CONCR	LEN=0035 INSTALLED UNKN
044862 FT	0190/0481	048 " DIA CIRC CONCR	LEN=0045 INSTALLED UNKN
	044862 FT	1 0 00318 0 00 0051+32	
	0190/0000	024 " DIA CIRC CONCR	LEN=0048 INSTALLED 1993
	0190/0000	LENGTH(AH 2428 BK 2601)	

DIR: B TOTAL LEN: 17.131 MI. DIST: 02-6 SR: 449
 LEFT MUN: ULYSSES T RIGHT MUN: ULYSSES T

MORLEY RD
 (T409)

ID	Length	Material	Status	Notes
0180/1649	048"	DIA CIRC CONCR	INSTALLED	1932
0180/0961	042261 FT	015" DIA CIRC CONCR	INSTALLED	UNKN
042261 FT	0180/0948	018" DIA CIRC CONCR	INSTALLED	UNKN
042261 FT	0180/0522	LEN=0045	INSTALLED	UNKN
042261 FT	042261 FT	1 0 00318	0 00 0025+41	
042261 FT	0180/0000	015" DIA CIRC CONCR	INSTALLED	UNKN
042261 FT	0170/2328	LENGTH(AH 2601 BK 2546)	INSTALLED	UNKN
042261 FT	0170/2058	015" DIA CIRC CONCR	INSTALLED	UNKN
042261 FT	0170/1716	LEN=0042	INSTALLED	UNKN
042261 FT	0170/1401	015" DIA CIRC CONCR	INSTALLED	UNKN
042261 FT	0170/1015	LEN=0050	INSTALLED	UNKN
042261 FT	0170/0650	015" DIA CIRC CONCR	INSTALLED	UNKN
042261 FT	0170/0372	LEN=0036	INSTALLED	UNKN
042261 FT	039715 FT	018" DIA CIRC CONCR	INSTALLED	UNKN
042261 FT	039715 FT	LEN=0048	INSTALLED	UNKN
042261 FT	039715 FT	018" DIA CIRC CONCR	INSTALLED	2000
042261 FT	039715 FT	LEN=0045	INSTALLED	UNKN
042261 FT	039715 FT	018" DIA CIRC CONCR	INSTALLED	UNKN
042261 FT	039715 FT	LEN=0045	INSTALLED	UNKN
042261 FT	039715 FT	1 0 00318	0 00 0000+00	
042261 FT	039715 FT	NC GO	LD RD	
042261 FT	039715 FT	GOLD RD		
042261 FT	039715 FT	(SR0049 SEG 0230/0000)		
042261 FT	0170/0000	LENGTH(AH 2546 BK 2573)		
042261 FT	0160/2525	018" DIA CIRC CONCR		
042261 FT	0160/2216	LEN=0070	INSTALLED	UNKN
042261 FT	0160/2216	BMSSEN 52/0449/0160/2197		
042261 FT	0160/2216	1 0 00526	0 00 0370+67	
042261 FT	0160/2197	MIDDLE BR GENESEE RIVER		
042261 FT	0160/2197	BMSBG 52/0449/0160/2197		
042261 FT	0160/2042	015" DIA CIRC CONCR		
042261 FT	0160/2042	LEN=0038	INSTALLED	UNKN
042261 FT	0160/1864	015" DIA CIRC METAL		
042261 FT	0160/1864	LEN=0042	INSTALLED	UNKN
042261 FT	0160/1142	015" DIA CIRC CONCR		
042261 FT	0160/1142	LEN=0044	INSTALLED	UNKN
042261 FT	0160/0957	018" DIA CIRC CONCR		
042261 FT	0160/0957	LEN=0050	INSTALLED	UNKN
042261 FT	0160/0640	015" DIA CIRC CONCR		
042261 FT	0160/0640	LEN=0044	INSTALLED	UNKN

DIR: B TOTAL LEN: 17.131 MI. DIST: 02-6 SR: 449
 LEFT MUN: ULYSSES T RIGHT MUN: ULYSSES T

Stationing	Length	Material	Notes
037142 FT	0160/0333	015 "DIA CIRC CONCR	LEN=0046 INSTALLED UNKN
	037142 FT	1 0 00526 0 00 0370+67	VILLAGE: GOLD
	0160/0000	018 "DIA CIRC CONCR	LEN=0060 INSTALLED UNKN
	0150/1591	015 "DIA CIRC CONCR	LEN=0046 INSTALLED UNKN
	0150/1373	015 "DIA CIRC CONCR	LEN=0048 INSTALLED UNKN
	0150/0889	018 "DIA CIRC CONCR	LEN=0048 INSTALLED UNKN
	0150/0548	015 "DIA CIRC CONCR	LEN=0056 INSTALLED UNKN
035279 FT	0150/0298	015 "DIA CIRC CONCR	LEN=0048 INSTALLED UNKN
	035279 FT	1 0 00526 0 00 0351+97	024 "DIA CIRC CONCR
	0150/0000	018 "DIA CIRC CONCR	LEN=0050 INSTALLED UNKN
	0140/1564	015 "DIA CIRC CONCR	LEN=0040 INSTALLED UNKN
	0140/1252	018 "DIA CIRC CONCR	LEN=0048 INSTALLED UNKN
	0140/0962	015 "DIA CIRC CONCR	LEN=0056 INSTALLED UNKN
	0140/0623	018 "DIA CIRC CONCR	LEN=0056 INSTALLED UNKN
	0140/0255	018 "DIA CIRC CONCR	LEN=0050 INSTALLED UNKN
1 0 00526 0 00 0332+58 033340 FT	033340 FT	NEWFIELD JUNCTION RD	(T409)
ROOKS RD	0140/0000	018 "DIA CIRC CONCR	LEN=0050 INSTALLED UNKN
(T408)		015 "DIA CIRC CONCR	LEN=0056 INSTALLED UNKN
	0130/2676	018 "DIA CIRC CONCR	LEN=0046 INSTALLED UNKN
	0130/2399	036 "DIA CIRC CONCR	LEN=0052 INSTALLED UNKN
	0130/2145	018 "DIA CIRC CONCR	LEN=0046 INSTALLED UNKN
	0130/1740	018 "DIA CIRC CONCR	LEN=0048 INSTALLED UNKN
	0130/1452	018 "DIA CIRC CONCR	LEN=0046 INSTALLED UNKN
	0130/1183	048 "DIA CIRC CONCR	LEN=0050 INSTALLED UNKN
	0130/0643		

DIR: B TOTAL LEN: 17.131 MI. DIST: 02-6 SR: 449
 LEFT MUN: ULYSSES T RIGHT MUN: ULYSSES T

Stationing	Notes	Material	Quantity	Unit
029726 FT	0130/0283 0130/0014 029726 FT	018" DIA CIRC CONCR LEN=0044 INSTALLED UNKN BMSSEN 52/0449/0130/0000 1 0 00526 0 00 0296+64 NO UNDERPASS INFORMATION BMSBG 52/0449/0130/0000		
028116 FT	0120/1021 0120/0786 0120/0495 028116 FT 0120/0000	015" DIA CIRC CONCR LEN=0044 INSTALLED UNKN 018" DIA CIRC CONCR UNKN LEN=0050 INSTALLED UNKN 018" DIA CIRC CONCR UNKN LEN=0050 INSTALLED UNKN 1 0 00526 0 00 0280+54 LENGTH(AH 1610 BK 2574)		
025542 FT	0110/2560 0110/2200 0110/1801 0110/1508 0110/1096 0110/0794 0110/0482 0110/0096 025542 FT 0110/0000	015" DIA CIRC CONCR LEN=0044 INSTALLED UNKN 015" DIA CIRC CONCR UNKN LEN=0042 INSTALLED UNKN 018" DIA CIRC CONCR UNKN LEN=0044 INSTALLED UNKN 018" DIA CIRC CONCR UNKN LEN=0050 INSTALLED UNKN 018" DIA CIRC CONCR UNKN LEN=0050 INSTALLED UNKN 018" DIA CIRC CONCR UNKN LEN=0044 INSTALLED UNKN 048" DIA CIRC CONCR UNKN LEN=0050 INSTALLED UNKN 024" DIA CIRC CONCR UNKN LEN=0048 INSTALLED UNKN 1 0 00526 0 00 0255+00 LENGTH(AH 2574 BK 2428)		
023114 FT	0100/2240 0100/1920 0100/1610 0100/1218 0100/0972 0100/0715 0100/0417 0100/0067 023114 FT	015" DIA CIRC CONCR UNKN LEN=0046 INSTALLED UNKN 015" DIA CIRC CONCR UNKN LEN=0046 INSTALLED UNKN 015" DIA CIRC CONCR UNKN LEN=0048 INSTALLED UNKN 015" DIA CIRC CONCR UNKN LEN=0070 INSTALLED UNKN 015" DIA CIRC CONCR UNKN LEN=0044 INSTALLED UNKN 018" DIA CIRC CONCR UNKN LEN=0048 INSTALLED UNKN 018" DIA CIRC CONCR UNKN LEN=0048 INSTALLED UNKN 036" DIA CIRC CONCR UNKN LEN=0060 INSTALLED UNKN 1 0 00526 0 00 0231+06		

EXTRACT DATE: 12/18/2023
PRINT DATE: 12/19/2023

ROADWAY MANAGEMENT SYSTEM
SLD COUNTY/SR - ANNUAL PRINT

PAGE NUMBER: 123
COUNTY: POTTER

DIR: B TOTAL LEN: 17.131 MI.
LEFT MUN: ULYSSES T

DIST: 02-6 SR: 449
RIGHT MUN: ULYSSES T

Stationing	Notes	Length	Material	Notes
0100/0000	LENGTH(AH 2428 BK 2959)	024"	"DIA CIRC METAL	
0090/2567	LEN=0050	018"	"DIA CIRC CONCR	INSTALLED UNKN
0090/2293	LEN=0046	018"	"DIA CIRC CONCR	INSTALLED UNKN
0090/1986	LEN=0048	018"	"DIA CIRC CONCR	INSTALLED UNKN
0090/1523	LEN=0050	018"	"DIA CIRC CONCR	INSTALLED UNKN
0090/1181	LEN=0046	015"	"DIA CIRC CONCR	INSTALLED UNKN
0090/0811	LEN=0050	018"	"DIA CIRC CONCR	INSTALLED UNKN
0090/0028	BMS EN 52/0449/0090/0000	1 0 00526	0 00 0201+10	
020155 FT	PINE CREEK			
0090/0000	LENGTH(AH 2959 BK 2496)	018"	"DIA CIRC CONCR	
0080/2122	LEN=0088	018"	"DIA CIRC CONCR	INSTALLED UNKN
0080/1790	FOX HILL RD	(SR1001 SEG 0220/0000)		
0080/1661	LEN=0048	018"	"DIA CIRC CONCR	INSTALLED UNKN
0080/1238	BMS EN 52/0449/0080/1213	1 0 00526	0 00 0188+35	
0080/1213	PINE CREEK			
0080/0916	BMS SBG 52/0449/0080/1213	1 0 00526	0 00 0185+15	
0080/0894	PINE CREEK			
0080/0894	BMS SBG 52/0449/0080/0894			
0080/0620	018" DIA CIRC CONCR	LEN=0040		INSTALLED UNKN
0080/0025	018" DIA CIRC CONCR	LEN=0042		INSTALLED UNKN
017659 FT	1 0 00526 0 00 0176+12			
0080/0000	LENGTH(AH 2496 BK 2613)	024"	"DIA CIRC CONCR	
0070/2057	LEN=0050	020"	"H 26" W ELLIP METAL	INSTALLED UNKN
0070/1537	LEN=0035	018"	"DIA CIRC CONCR	INSTALLED UNKN
0070/1180	LEN=0038	018"	"DIA CIRC CONCR	INSTALLED UNKN

FOX HILL RD
(SR1001 SEG 0210/3703) 0080/0690

EXTRACT DATE: 12/18/2023
PRINT DATE: 12/19/2023

ROADWAY MANAGEMENT SYSTEM
SLD COUNTY/SR - ANNUAL PRINT

PAGE NUMBER: 122
COUNTY: POTTER

DIR: B TOTAL LEN: 17.131 MI.
LEFT MUN: ULYSSES T

DIST: 02-6 SR: 449
RIGHT MUN: ULYSSES T

015046 FT

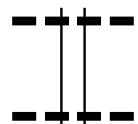
012466 FT

010020 FT

0070/0597	LEN=0042	INSTALLED UNKN
018 "DIA	CIRC CONCR	
0070/0208	LEN=0042	INSTALLED UNKN
015046 FT	1 0 00526	0 00 0149+96
0070/0000	LENGTH(AH 2613 BK 2580)	VILLAGE: BROOKLYN
0060/2431	LEN=0040	INSTALLED UNKN
018 "DIA	CIRC CONCR	
0060/1621	LEN=0036	INSTALLED UNKN
018 "DIA	CIRC METAL	
0060/1119	LEN=0040	INSTALLED UNKN
018 "DIA	CIRC METAL	
0060/0558	LEN=0040	INSTALLED UNKN
024 "DIA	CIRC CONCR	
0060/0220	LEN=0042	INSTALLED UNKN
012466 FT	1 0 00526	0 00 0124+16
018 "DIA	CIRC METAL	
0060/0000	LEN=0042	INSTALLED UNKN
LENGTH(AH 2580 BK 2446)	018 "DIA	CIRC CONCR
0050/2020	LEN=0040	INSTALLED UNKN
RBR		
0050/1425	BMS EN 52/0449/0050/1402	1 0 00526 0 00 0113+98
RBR		
0050/1402	BMSBG 52/0449/0050/1402	P3
018 "DIA	CIRC CONCR	
0050/1156	LEN=0042	INSTALLED UNKN
018 "DIA	CIRC CONCR	
0050/0853	LEN=0042	INSTALLED UNKN
018 "DIA	CIRC CONCR	
0050/0584	LEN=0040	INSTALLED UNKN
010020 FT	1 0 00526	0 00 0099+69
0050/0000	LENGTH(AH 2446 BK 2427)	018 "DIA
0040/2412	LEN=0046	INSTALLED UNKN
018 "DIA	CIRC CONCR	
0040/2100	LEN=0040	INSTALLED UNKN
024 "DIA	CIRC CONCR	
0040/1518	LEN=0048	INSTALLED UNKN
018 "DIA	CIRC CONCR	
0040/1070	LEN=0040	INSTALLED UNKN
018 "DIA	CIRC METAL	
0040/0643	LEN=0044	INSTALLED 2000
018 "DIA	CIRC CONCR	

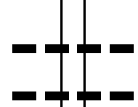
DIR: B TOTAL LEN: 17.131 MI. DIST: 02-6 SR: 449
 LEFT MUN: ULYSSES T RIGHT MUN: ULYSSES T

007593 FT

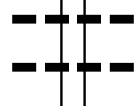


0040/0495 LEN=0056 INSTALLED UNKN
 007593 FT 1 0 00526 0 00 0075+42
 0040/0000 LENGTH(AH 2427 BK 2559)
 018 "DIA CIRC METAL

0030/2505 LEN=0056 INSTALLED UNKN

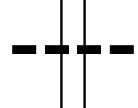


024 "DIA CIRC METAL
 0030/1705 LEN=0040 INSTALLED UNKN
 018 "DIA CIRC METAL
 0030/1121 LEN=0036 INSTALLED UNKN



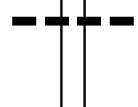
018 "DIA CIRC METAL
 0030/0463 LEN=0040 INSTALLED UNKN
 018 "DIA CIRC CONCR
 0030/0231 LEN=0038 INSTALLED UNKN

005034 FT



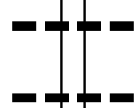
005034 FT 1 0 00526 0 00 0049+96
 0030/0000 LENGTH(AH 2559 BK 2611)
 018 "DIA CIRC CONCR

0020/2152 LEN=0036 INSTALLED UNKN



018 "DIA CIRC CONCR
 0020/0783 LEN=0038 INSTALLED UNKN

002423 FT



002423 FT 1 0 00526 0 00 0023+85
 0020/0000 LENGTH(AH 2611 BK 2423)
 018 "DIA CIRC CONCR

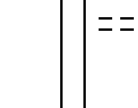
0010/2245 LEN=0048 INSTALLED UNKN



015 "H 21" W ELLIP METAL
 0010/1539 LEN=0036 INSTALLED UNKN
 018 "DIA CIRC CONCR
 0010/1270 LEN=0056 INSTALLED UNKN



0010/0843 BMS EN 52/0449/0010/0811
 1 0 00526 0 00 0007+96
 NINEMILE RUN
 0010/0811 BMS BG 52/0449/0010/0811
 048 "DIA CIRC CONCR
 0010/0649 LEN=0054 INSTALLED UNKN
 018 "DIA CIRC METAL



0010/0340 LEN=0040 INSTALLED UNKN
 TELESCOPE RD

000000 FT



0010/0141 (T439)
 000000 FT 1 0 00526 0 00 0000+00
 NC BR OOKLAND RD
 GRAND ARMY OF THE REPU
 (SRO006 SEG 0620/0000)
 MFC BEGIN = C

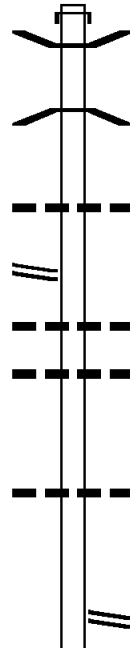
0010/0000 LENGTH(AH 2423 BK 0000)

EXTRACT DATE: 12/18/2023 ROADWAY MANAGEMENT SYSTEM PAGE NUMBER: 120
 PRINT DATE: 12/19/2023 SLD COUNTY/SR - ANNUAL PRINT COUNTY: POTTER
 DIR: B TOTAL LEN: 17.205 MI. DIST: 02-6 SR: 244
 LEFT MUN: GENESEE T RIGHT MUN: GENESEE T

090844 FT

2 0 52043 0 00 0000+00 089068 FT
 GENESEE RD
 (SR1010 SEG 0010/1163) 0380/0000

087174 FT



090844 FT
 INTER-AHD NEW YORK STATE LINE
 0380/1776 (STBD)
 0380/1178 BMS EN 52/0244/0380/1072
 2 0 52043 0 00 0010+74
 CRYDER CREEK
 0380/1072 BMSBG 52/0244/0380/1072

 036 " DIA CIRC CONCR
 0380/0090 LEN=0050 INSTALLED UNKN
 089068 FT
 NC WHITESVILLE RD
 0380/0000 LENGTH(AH 1776 BK 1894)
 015 " DIA CIRC CONCR
 0370/1856 LEN=0048 INSTALLED UNKN
 018 " DIA CIRC CONCR
 0370/1704 LEN=0035 INSTALLED UNKN

 024"H 36"W ELLIP CONCR
 0370/0455 LEN=0032 INSTALLED UNKN
 087174 FT 1 1 05379 0 00 0030+54
 NC GENESEE RD
 GENESEE RD
 (SR1010 SEG 0020/0000)
 0370/0000 LENGTH(AH 1894 BK 0657)
 015 " DIA CIR PLASTIC

EXTRACT DATE: 12/18/2023
PRINT DATE: 12/19/2023

ROADWAY MANAGEMENT SYSTEM
SLD COUNTY/SR - ANNUAL PRINT

PAGE NUMBER: 119
COUNTY: POTTER

DIR: B TOTAL LEN: 17.205 MI.
LEFT MUN: GENESEE T

DIST: 02-6 SR: 244
RIGHT MUN: GENESEE T

Stationing	Right of Way	Structure	Material	Status
	0360/0614	LEN=0060	015 " DIA CIRC METAL	INSTALLED 2001
	0360/0468	LEN=0031	018 " DIA CIRC PLASTIC	INSTALLED UNKN
	0360/0225	LEN=0036	018 " DIA CIRC PLASTIC	INSTALLED UNKN
	0360/0185	BMSSEN 52/0244/0360/0105	1 0 00566 1 00 0001+06	GENESEE RIVER
086517 FT	0360/0105	BMSBG 52/0244/0360/0105	1 0 00566 1 00 0000+00	GOLD RD
	0360/0000	(SR0449 SEG 0350/0817)	LENGTH(AH 0657 BK 2229)	
	0350/2220	LEN=0039	018 " DIA CIRC CONCR	INSTALLED UNKN
	0350/1771	LEN=0030	018 " DIA CIRC PLASTIC	INSTALLED UNKN
	0350/1283	LEN=0040	018 " DIA CIRC METAL	INSTALLED UNKN
	0350/1042	LEN=0039	018 " DIA CIRC METAL	INSTALLED UNKN
	0350/0359	LEN=0030	018 " DIA CIRC PLASTIC	INSTALLED UNKN
084288 FT	084288 FT	1 0 00566 0 01 0843+06	VILLAGE: GENESEE	
	0350/0000	LEN=0040	024 " DIA CIRC PLASTIC	INSTALLED 2012
	0340/2139	LEN=0036	024 " DIA CIRC PLASTIC	INSTALLED UNKN
	0340/1910	LEN=0040	024 " DIA CIRC PLASTIC	INSTALLED 2012
	0340/1897	BMSSEN 52/0244/0340/1840	0 0 00000 0 00 0000+00	WEST BR GENESEE RIVER
	0340/1840	BMSBG 52/0244/0340/1840		
RIDGE RD (T417)	0340/1690			
	0340/1125	BMSSEN 52/0244/0340/1085	0 0 00000 0 00 0000+00	IRISH SETTLEMENT BROOK
	0340/1085	BMSBG 52/0244/0340/1085		
KINNEY RD (T372) LC FOR KINNEY RD (CONN)	0340/0866			
	0340/0781			
	0340/0640	LEN=0032	015 " DIA CIRC PLASTIC	INSTALLED UNKN
			018 " DIA CIRC PLASTIC	

DIR: B TOTAL LEN: 17.205 MI. DIST: 02-6 SR: 244
 LEFT MUN: GENESEE T RIGHT MUN: GENESEE T

082108 FT

0340/0267	LEN=0050	INSTALLED	2012
082108 FT	1 0 00566	0 01 0821+20	
	018 "DIA	CIRC METAL	
	LEN=0032	INSTALLED	UNKN
5 0340/0000	LENGTH(AH	2180 BK 2971)	
	018 "DIA	CIRC METAL	
0330/2695	LEN=0041	INSTALLED	UNKN
	018 "DIA	CIR PLASTIC	
0330/2369	LEN=0040	INSTALLED	2016
	018 "DIA	CIRC METAL	
0330/2209	LEN=0041	INSTALLED	UNKN
	018 "DIA	CIRC METAL	
0330/1881	LEN=0043	INSTALLED	UNKN
	018 "DIA	CIR PLASTIC	
0330/1333	LEN=0036	INSTALLED	UNKN
	018 "DIA	CIR PLASTIC	
0330/0935	LEN=0036	INSTALLED	UNKN
	015 "DIA	CIR PLASTIC	
0330/0659	LEN=0036	INSTALLED	UNKN
	018 "DIA	CIR PLASTIC	

079137 FT

0330/0366	LEN=0030	INSTALLED	UNKN
0330/0034	BMSSEN 52/0244/0330/0000		
079137 FT	1 0 00566	0 00 0791+49	
	LEADVILLE	RUN	
5 0330/0000	BMSBG 52/0244/0330/0000		
	LENGTH(AH	2971 BK 2108)	
	018 "DIA	CIR PLASTIC	
0320/1853	LEN=0040	INSTALLED	UNKN
	018 "DIA	CIR PLASTIC	
0320/1494	LEN=0035	INSTALLED	UNKN
	018 "DIA	CIR PLASTIC	
0320/1107	LEN=0035	INSTALLED	UNKN
	024 "DIA	CIR PLASTIC	
0320/0718	LEN=0036	INSTALLED	UNKN

077029 FT

077029 FT	1 0 00566	0 00 0770+00	
	018 "DIA	CIR PLASTIC	
	LEN=0035	INSTALLED	1999
5 0320/0000	LENGTH(AH	2108 BK 2669)	
	018 "DIA	CIR PLASTIC	
0310/2336	LEN=0035	INSTALLED	UNKN
	018 "DIA	CIR PLASTIC	
0310/2138	LEN=0041	INSTALLED	UNKN
	018 "DIA	CIRC METAL	
0310/1613	LEN=0035	INSTALLED	UNKN
	018 "DIA	CIRC CONCR	
0310/1342	LEN=0035	INSTALLED	UNKN
	018 "DIA	CIR PLASTIC	
0310/1065	LEN=0037	INSTALLED	UNKN
	018 "DIA	CIR PLASTIC	

DIR: B TOTAL LEN: 17.205 MI. DIST: 02-6 SR: 244
 LEFT MUN: GENESEE T RIGHT MUN: GENESEE T

074360 FT

071840 FT

069433 FT

---	0310/0758	LEN=0040	INSTALLED	UNKN
---		024 "DIA	CIR PLASTIC	
---	0310/0423	LEN=0040	INSTALLED	UNKN
---		036 "DIA	CIR PLASTIC	
---	0310/0370	LEN=0050	INSTALLED	2022
---	074360 FT	1 0 00566	0 00 0743+45	
---		018 "DIA	CIR PLASTIC	
---	5 0310/0000	LEN=0036	INSTALLED	UNKN
---		LENGTH(AH	2669 BK 2520)	
---		024 "DIA	CIRC METAL	
---	0300/2241	LEN=0040	INSTALLED	UNKN
---		018 "DIA	CIR PLASTIC	
---	0300/2124	LEN=0045	INSTALLED	2022
---		015 "DIA	CIRC METAL	
---	0300/1789	LEN=0036	INSTALLED	UNKN
---		018 "DIA	CIRC METAL	
---	0300/1673	LEN=0036	INSTALLED	UNKN
---		015 "DIA	CIRC METAL	
---	0300/1478	LEN=0028	INSTALLED	UNKN
---		015 "DIA	CIRC METAL	
---	0300/0976	LEN=0033	INSTALLED	UNKN
---		018 "DIA	CIR PLASTIC	
---	0300/0788	LEN=0040	INSTALLED	UNKN
---		018 "DIA	CIRC METAL	
---	0300/0457	LEN=0035	INSTALLED	UNKN
---		018 "DIA	CIR PLASTIC	
---	0300/0300	LEN=0045	INSTALLED	UNKN
---		018 "DIA	CIR PLASTIC	
---	0300/0130	LEN=0040	INSTALLED	2009
---		CEMETERY	RD	
---	0300/0073	(T410)		
---	071840 FT	1 0 00566	0 00 0718+29	
---		VILLAGE:	CHAPMANS	
---	5 0300/0000	LENGTH(AH	2520 BK 2407)	
---		018 "DIA	CIRC METAL	
---	0290/2195	LEN=0036	INSTALLED	UNKN
---		018 "DIA	CIR PLASTIC	
---	0290/1808	LEN=0042	INSTALLED	UNKN
---		018 "DIA	CIRC CONCR	
---	0290/1131	LEN=0040	INSTALLED	UNKN
---		042 "H 54 "	W ELLIP METAL	
---	0290/0658	LEN=0040	INSTALLED	UNKN
---		024 "DIA	CIRC METAL	
---	0290/0071	LEN=0036	INSTALLED	UNKN
---	069433 FT	1 0 00566	0 00 0694+27	
---		024 "DIA	CIR PLASTIC	
---		LEN=0040	INSTALLED	UNKN
---	5 0290/0000	LENGTH(AH	2407 BK 2485)	
---		018 "DIA	CIR PLASTIC	

EXTRACT DATE: 12/18/2023
PRINT DATE: 12/19/2023

ROADWAY MANAGEMENT SYSTEM
SLD COUNTY/SR - ANNUAL PRINT

PAGE NUMBER: 116
COUNTY: POTTER

DIR: B TOTAL LEN: 17.205 MI.
LEFT MUN: GENESEE T

DIST: 02-6 SR: 244
RIGHT MUN: GENESEE T

066948 FT

064470 FT

0280/2190	LEN=0040	INSTALLED UNKN
	015 "DIA	CIRC METAL
0280/1720	LEN=0041	INSTALLED UNKN
0280/0732	024 "DIA	CIR PLASTIC
	LEN=0050	INSTALLED 2012
	018 "DIA	CIRC METAL
0280/0400	LEN=0028	INSTALLED UNKN
	018 "DIA	CIR PLASTIC
0280/0230	LEN=0036	INSTALLED UNKN
066948 FT	1 0 00566	0 00 0669+00
	018 "DIA	CIR PLASTIC
	LEN=0036	INSTALLED 1999
0280/0000	LENGTH(AH	2485 BK 2478)
0270/1862	018 "DIA	CIR PLASTIC
	LEN=0040	INSTALLED 2021
	018 "DIA	CIRC METAL
0270/1510	LEN=0041	INSTALLED UNKN
	018 "DIA	CIRC METAL
0270/1212	LEN=0042	INSTALLED UNKN
	024 "DIA	CIR PLASTIC
0270/0810	LEN=0040	INSTALLED 2001
	018 "DIA	CIR PLASTIC
0270/0705	LEN=0035	INSTALLED 2021
	024 "DIA	CIR PLASTIC
0270/0620	LEN=0040	INSTALLED 2001
	018 "DIA	CIR PLASTIC
0270/0433	LEN=0040	INSTALLED 1999
064470 FT	1 0 00566	0 00 0644+22
	NC EL	LISBURG RD
0270/0000	LENGTH(AH	2478 BK 2359)
	018 "DIA	CIR PLASTIC
0264/1858	LEN=0040	INSTALLED 2001
0264/1433	BMSSEN 52/0244/0264/1353	
	1 0 00566	0 00 0634+91
	WEST BR	GENESEE RIVER
0264/1394	BMSBG 52/0244/0264/1353	
	018 "DIA	CIR PLASTIC
0264/0811	LEN=0050	INSTALLED 2022
	012 "DIA	CIRC METAL
0264/0784	LEN=0024	INSTALLED UNKN
	RAG HILL RD	
0264/0755	(T558)	
	LC TO	RAG HILL RD
0264/0663	(CONN)	
0264/0326	BMSSEN 52/0244/0264/0217	

0 0 00000 0 00 0000+00
DOGTOWN RD

WEST BR GENESEE RIVER

EXTRACT DATE: 12/18/2023
PRINT DATE: 12/19/2023

ROADWAY MANAGEMENT SYSTEM
SLD COUNTY/SR - ANNUAL PRINT

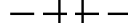
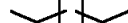
PAGE NUMBER: 115
COUNTY: POTTER

DIR: B TOTAL LEN: 17.205 MI.
LEFT MUN: GENESEE T

DIST: 02-6 SR: 244
RIGHT MUN: GENESEE T

(T561)

0264/0258
062111 FT



0264/0258 BMSBG 52/0244/0264/0217
0264/0040 BMSSEN 52/0244/0264/0000
062111 FT 1 0 00566 0 00 0621+32
ELLISBURG CREEK
BMSBG 52/0244/0264/0000
S 0264/0000 LENGTH(AH 2359 BK 2757)
SMOKER RD
(T353)
0250/2707
0250/2070 024 "DIA CIRC METAL
LEN=0048 INSTALLED UNKN
0250/1394 018 "DIA CIRC METAL
LEN=0032 INSTALLED UNKN
0250/1149 024 "DIA CIR PLASTIC
LEN=0034 INSTALLED 2002
0250/0858 018 "DIA CIR PLASTIC
LEN=0024 INSTALLED UNKN
0250/0003 018 "DIA CIR PLASTIC
LEN=0027 INSTALLED UNKN
059354 FT 1 0 00566 0 00 0592+90
VILLAGE: ELLISBURG
S 0250/0000 LENGTH(AH 2757 BK 2502)
0240/1915 018 "DIA CIR PLASTIC
LEN=0024 INSTALLED UNKN
0240/1620 018 "DIA CIR PLASTIC
LEN=0040 INSTALLED 1999
0240/1267 018 "DIA CIRC METAL
LEN=0024 INSTALLED UNKN
0240/0605 024 "DIA CIR PLASTIC
LEN=0030 INSTALLED 2002
056852 FT 1 0 00566 0 00 0567+88
S 0240/0000 LENGTH(AH 2502 BK 2460)
0230/2122 018 "DIA CIRC METAL
LEN=0036 INSTALLED UNKN
0230/1907 018 "DIA CIR PLASTIC
LEN=0040 INSTALLED 2015
0230/1401 024 "DIA CIR PLASTIC
LEN=0040 INSTALLED 2002
0230/0945 024 "DIA CIR PLASTIC
LEN=0040 INSTALLED 2002
GENESEE
0230/0644 ALLEGANY T
048 "DIA CIR PLASTIC
0230/0642 LEN=0040 INSTALLED 2017
054392 FT 1 0 00566 0 00 0543+28

059354 FT

056852 FT

054392 FT

DIR: B TOTAL LEN: 17.205 MI. DIST: 02-6 SR: 244
 LEFT MUN: ALLEGANY T RIGHT MUN: ALLEGANY T

052051 FT

049531 FT

047038 FT

044597 FT

0230/0000	LENGTH(AH 2460 BK 2341)
0220/1459	018 "DIA CIR PLASTIC LEN=0029 INSTALLED UNKN
0220/1367	036 "DIA CIRC METAL LEN=0041 INSTALLED UNKN
0220/0614	018 "DIA CIR PLASTIC LEN=0040 INSTALLED 1999
0220/0411	018 "DIA CIR PLASTIC LEN=0040 INSTALLED 1999
052051 FT	1 0 00566 0 00 0519+87
0220/0000	LENGTH(AH 2341 BK 2520)
0210/2065	024 "DIA CIR PLASTIC LEN=0036 INSTALLED UNKN (TBK) REYNOLDSTOWN RD
0210/1501	(T416) PETE BROOK RD
0210/0957	(SR4011 SEG 0110/3475) 042 "DIA CIRC METAL
0210/0442	LEN=0052 INSTALLED 1999
049531 FT	1 0 00566 0 00 0494+67
0210/0000	VILLAGE: ANDREWS SETTLE LENGTH(AH 2520 BK 2493)
0200/1650	018 "DIA CIR PLASTIC LEN=0033 INSTALLED 2021
0200/1400	018 "DIA CIR PLASTIC LEN=0050 INSTALLED 2021
0200/1005	018 "DIA CIR PLASTIC LEN=0040 INSTALLED 2022
0200/0960	018 "DIA CIRC METAL LEN=0036 INSTALLED UNKN
0200/0592	018 "DIA CIR PLASTIC LEN=0040 INSTALLED 2021
047038 FT	1 0 00566 0 00 0469+74
0200/0000	048 "DIA CIR PLASTIC LEN=0040 INSTALLED UNKN LENGTH(AH 2493 BK 2441)
0190/1441	018 "DIA CIR PLASTIC LEN=0036 INSTALLED 2022
044597 FT	1 0 00566 0 00 0445+33
	018 "DIA CIRC METAL LEN=0041 INSTALLED UNKN
	NC ANDREWS SETTLEMENT RD

EXTRACT DATE: 12/18/2023
PRINT DATE: 12/19/2023

ROADWAY MANAGEMENT SYSTEM
SLD COUNTY/SR - ANNUAL PRINT

PAGE NUMBER: 113
COUNTY: POTTER

DIR: B TOTAL LEN: 17.205 MI.
LEFT MUN: ALLEGANY T

DIST: 02-6 SR: 244
RIGHT MUN: ALLEGANY T

LC FOR SMOKER RD
(CONN)

0180/1350

SMOKER RD
(T353)

0180/0828


042043 FT

039727 FT

037055 FT

0190/0000	LENGTH(AH 2441 BK 2554)
0180/1988	018 "DIA CIR PLASTIC LEN=0036 INSTALLED 2006
0180/1560	018 "DIA CIR PLASTIC LEN=0031 INSTALLED 2006
0180/1223	018 "DIA CIRC METAL LEN=0035 INSTALLED UNKN
0180/0828	HASKELL RD (T354) 036 "DIA CIR PLASTIC LEN=0070 INSTALLED 2016
0180/0694	018 "DIA CIRC METAL LEN=0040 INSTALLED UNKN
0180/0528	042043 FT 1 0 00566 0 00 0419+79
0180/0000	LENGTH(AH 2554 BK 2316)
0170/1503	048 "DIA CIRC METAL LEN=0054 INSTALLED UNKN
0170/1460	018 "DIA CIR PLASTIC LEN=0030 INSTALLED 2018
0170/0754	018 "DIA CIR PLASTIC LEN=0038 INSTALLED UNKN
0170/0454	018 "DIA CIR PLASTIC LEN=0032 INSTALLED 2018
0170/0188	036 "DIA CIRC METAL LEN=0042 INSTALLED UNKN
0170/0000	039727 FT 1 0 00566 0 00 0396+63 018 "DIA CIR PLASTIC LEN=0037 INSTALLED 2018
0160/2280	LENGTH(AH 2316 BK 2672) 018 "DIA CIR PLASTIC LEN=0039 INSTALLED 2018
0160/1810	018 "DIA CIRC METAL LEN=0040 INSTALLED UNKN
0160/1174	018 "DIA CIR PLASTIC LEN=0045 INSTALLED 2018
0160/0648	018 "DIA CIR PLASTIC LEN=0039 INSTALLED 2022
0160/0353	018 "DIA CIR PLASTIC LEN=0039 INSTALLED UNKN
0160/0000	037055 FT 1 0 00566 0 00 0369+91 LENGTH(AH 2672 BK 2730)
0150/2355	015 "DIA CIR PLASTIC LEN=0037 INSTALLED UNKN
0150/2100	015 "DIA CIRC METAL LEN=0027 INSTALLED UNKN

DIR: B TOTAL LEN: 17.205 MI. DIST: 02-6 SR: 244
 LEFT MUN: ALLEGANY T RIGHT MUN: ALLEGANY T



034325 FT

0150/1844 018 " DIA CIR PLASTIC
 LEN=0045 INSTALLED 2022
 0150/1563 018 " DIA CIR PLASTIC
 LEN=0037 INSTALLED 2022
 0150/1198 018 " DIA CIR PLASTIC
 LEN=0036 INSTALLED 2018
 0150/0637 015 " DIA CIR PLASTIC
 LEN=0039 INSTALLED UNKN

034325 FT 1 0 00566 0 00 0342+61
 VILLAGE: WOODVILLE
 0150/0000 LENGTH(AH 2730 BK 2269)
 NELSON RUN RD
 0140/2099 (T412)
 018 " DIA CIRC METAL
 LEN=0036 INSTALLED UNKN
 ALLEGANY
 0140/1829 GENESEE T
 015 " DIA CIR PLASTIC
 LEN=0026 INSTALLED UNKN

0140/1090 018 " DIA CIRC METAL
 LEN=0030 INSTALLED UNKN
 GENESEE
 0140/0809 OSWAYO T
 018 " DIA CIR PLASTIC
 LEN=0030 INSTALLED UNKN
 0140/0808 015 " DIA CIRC METAL
 LEN=0034 INSTALLED UNKN
 0140/0503 015 " DIA CIRC METAL
 LEN=0036 INSTALLED UNKN
 0140/0295 015 " DIA CIRC METAL
 LEN=0037 INSTALLED UNKN
 0140/0048 015 " DIA CIRC METAL
 LEN=0037 INSTALLED UNKN

032056 FT

032056 FT 1 0 00566 0 00 0319+92
 0140/0000 LENGTH(AH 2269 BK 2702)
 0130/2005 015 " DIA CIRC METAL
 LEN=0040 INSTALLED UNKN
 020 " DIA CIRC METAL
 0130/1522 LEN=0030 INSTALLED UNKN
 048 " DIA CIR PLASTIC
 0130/1236 LEN=0030 INSTALLED 2022

029354 FT

029354 FT 1 0 00566 0 00 0292+40
 0130/0000 LENGTH(AH 2702 BK 1069)

TYLER HOLLOW RD
 (TWP)

0120/0938

0120/0722 BMS EN 52/0244/0120/0703

DIR: B TOTAL LEN: 17.205 MI. DIST: 02-6 SR: 244
 LEFT MUN: OSWAYO T RIGHT MUN: OSWAYO T

Stationing	Material	Quantity	Notes
028285 FT	NO UNDERPASS	1 0 00566	0 00 0289+47
	BMSBG	52/0244	/0120/0703
	018" DIA CIR PLASTIC	LEN=0040	INSTALLED 2006
	018" DIA CIR PLASTIC	LEN=0030	INSTALLED UNKN
	015"H 20"W ELLIP METAL	LENTH(AH 1069 BK 2171)	
	015"H 20"W ELLIP METAL	LEN=0036	INSTALLED UNKN
	015" DIA CIRC METAL	LEN=0026	INSTALLED UNKN
	024" DIA CIR PLASTIC	LEN=0040	INSTALLED 2018
026114 FT	018" DIA CIR PLASTIC	LEN=0026	INSTALLED UNKN
	018" DIA CIR PLASTIC	LENTH(AH 2171 BK 2560)	
	018" DIA CIR PLASTIC	LEN=0028	INSTALLED UNKN
	018" DIA CIR PLASTIC	LEN=0028	INSTALLED UNKN
	015" DIA CIR PLASTIC	LEN=0032	INSTALLED UNKN
	015" DIA CIR PLASTIC	LEN=0030	INSTALLED UNKN
	015" DIA CIRC METAL	LEN=0037	INSTALLED UNKN
	024" DIA CIRC METAL	LEN=0033	INSTALLED UNKN
023554 FT	018" DIA CIR PLASTIC	LEN=0045	INSTALLED 2022
	018" DIA CIR PLASTIC	LEN=0030	INSTALLED 2009
	018" DIA CIR PLASTIC	LEN=0028	INSTALLED 2009
	015" DIA CIRC METAL	LEN=0036	INSTALLED UNKN
	018" DIA CIR PLASTIC	LEN=0033	INSTALLED 2009
020989 FT	018" DIA CIR PLASTIC	LEN=0033	INSTALLED 2009
	015"H 20"W ELLIP METAL	LENTH(AH 2560 BK 2565)	
	015"H 20"W ELLIP METAL	LEN=0029	INSTALLED UNKN
	018" DIA CIR PLASTIC	LEN=0045	INSTALLED 2022
	018" DIA CIR PLASTIC	LEN=0030	INSTALLED 2009
	018" DIA CIR PLASTIC	LEN=0028	INSTALLED 2009
	015" DIA CIRC METAL	LEN=0036	INSTALLED UNKN
	018" DIA CIR PLASTIC	LEN=0033	INSTALLED 2009
	018" DIA CIR PLASTIC	LEN=0033	INSTALLED 2009
	015"H 20"W ELLIP METAL	LENTH(AH 2565 BK 2556)	

DIR: B TOTAL LEN: 17.205 MI. DIST: 02-6 SR: 244
 LEFT MUN: OSWAYO T RIGHT MUN: OSWAYO T

BREZZIE HOLLOW RD
 (SR4025 SEG 0010/0000) 0080/0653

018433 FT

SHERWOOD ST
 (BORO) 0070/0960

1 0 00566 0 00 0157+74 015838 FT
 PINNEO HILL RD
 (BORO) 0070/0000

SCHOOL ST
 (BORO) 0060/1674

0080/2171	018 " DIA	CIR PLASTIC
	LEN=0034	INSTALLED 2009
0080/1993	018 " DIA	CIR PLASTIC
	LEN=0024	INSTALLED 2009
0080/1415	015 " DIA	CIRC METAL
	LEN=0036	INSTALLED UNKN
0080/0539	BMS EN 52/0244/0080/0505	
	1 0 00566 0 00 0188+74	
	BRIZZEE HOLLOW RUN	
0080/0505	BMSBG 52/0244/0080/0505	
	018 " DIA	CIR PLASTIC
0080/0475	LEN=0028	INSTALLED UNKN
018433 FT	1 0 00566 0 00 0183+69	
	NC OSWAYO RD	
0080/0000	LENGTH(AH 2556 BK 2595)	
	024 " DIA	CIR PLASTIC
0070/2305	LEN=0031	INSTALLED 2006
	018 " DIA	CIR PLASTIC
0070/1745	LEN=0040	INSTALLED 2021
	OSWAYO	
0070/1437	OSWAYO B	
	024 " DIA	CIR PLASTIC
0070/1431	LEN=0040	INSTALLED 2021
	024 " DIA	CIR PLASTIC
0070/1295	LEN=0040	INSTALLED 2021
	018 " DIA	CIR PLASTIC
0070/0998	LEN=0004	INSTALLED 2021
	018 " DIA	CIR PLASTIC
0070/0769	LEN=0040	INSTALLED 2021
	018 " DIA	CIR PLASTIC
0070/0355	LEN=0040	INSTALLED 2021
	018 " DIA	CIR PLASTIC
0070/0010	LEN=0040	INSTALLED 2021
015838 FT		
0070/0000	LENGTH(AH 2595 BK 2296)	
0060/2079	BMS EN 52/0244/0060/2054	
	1 0 00566 0 00 0155+46	
	LAWSON HOLLOW	
0060/2054	BMSBG 52/0244/0060/2054	
	018 " DIA	CIR PLASTIC
0060/1700	LEN=0060	INSTALLED 2021
	DEPOT ST	

DIR: B TOTAL LEN: 17.205 MI. DIST: 02-6 SR: 244
 LEFT MUN: OSWAYO B RIGHT MUN: OSWAYO B

Stationing	Notes	Segment ID	Length (FT)	Material	Installation	Year
	==	0060/1471		(BORO)		
	---	0060/0986	018"	DIA CIRC METAL	INSTALLED	UNKN
	---	0060/0598	015"	DIA CIRC METAL	INSTALLED	UNKN
	---	0060/0245	015"	DIA CIRC METAL	INSTALLED	UNKN
013542 FT		013542 FT	1 0 00566	0 00 0134+86		
	---	0060/0000	5	LENGTH(AH 2296 BK 2420)		
	---	0050/1935	018"	DIA CIR PLASTIC	INSTALLED	2022
011122 FT		011122 FT	1 0 00566	0 00 0110+73		
	---	0050/0000	5	LENGTH(AH 2420 BK 2560)		
	---	0040/2290	024"	DIA CIR PLASTIC	INSTALLED	1997
	==	0040/2042		(BORO)		
	---	0040/1975	015"	DIA CIRC METAL	INSTALLED	UNKN
	---	0040/1666		OSWAYO		
	---	0040/1545	018"	DIA CIRC METAL	INSTALLED	UNKN
	---	0040/0937	015"	DIA CIRC METAL	INSTALLED	UNKN
ESTES HOLLOW RD (T354)		0040/0736				
	==	008562 FT				
	---	0040/0000	5	LENGTH(AH 2560 BK 2379)		
	---	0030/1928	048"	DIA CIR PLASTIC	INSTALLED	2022
	---	0030/1652	018"	DIA CIRC METAL	INSTALLED	UNKN
	---	0030/1156	015"	DIA CIRC METAL	INSTALLED	UNKN
	---	0030/1031	018"	DIA CIRC METAL	INSTALLED	UNKN
	---	0030/0828	018"	DIA CIRC METAL	INSTALLED	UNKN
	---		024"	DIA CIR PLASTIC		

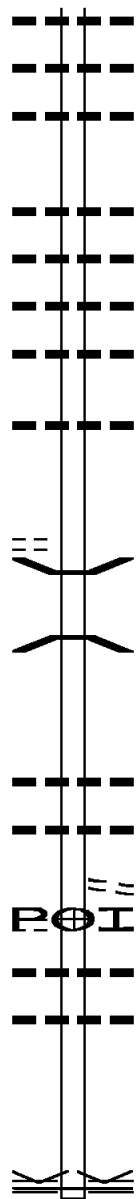
DIR: B TOTAL LEN: 17.205 MI. DIST: 02-6 SR: 244
 LEFT MUN: HEBRON T RIGHT MUN: HEBRON T

Stationing	Description	Length	Material	Installation
0030/0763		LEN=0040	018" DIA CIRC METAL	INSTALLED 2021
0030/0600		LEN=0038	015" DIA CIRC PLASTIC	INSTALLED UNKN
0030/0084		LEN=0038	018" DIA CIRC METAL	INSTALLED 2006
006183 FT		1 0 00566 0 00 0061+76		
0030/0000		LENGTH(AH 2379 BK 2898)		
0020/2892		LEN=0040	018" DIA CIRC PLASTIC	INSTALLED 2022
0020/2661		LEN=0035	018" DIA CIRC METAL	INSTALLED 2021
0020/2314		LEN=0035	024" DIA CIRC PLASTIC	INSTALLED UNKN
0020/1762		LEN=0035	018" DIA CIRC METAL	INSTALLED 2022
0020/1100		LEN=0035		INSTALLED UNKN
003285 FT				
0020/0000		LENGTH(AH 2898 BK 3285)		
0010/3191		BMSSEN 52/0244/0010/3101		
0010/3101		1 0 00566 0 00 0000+00		
		OSWAYO CREEK		
		BMSBG 52/0244/0010/3101		
0010/1310		LEN=0040	024" DIA CIRC PLASTIC	INSTALLED 2021
0010/0956		LEN=0035	018" DIA CIRC METAL	INSTALLED UNKN
0010/0872			CONEVILLE RD	
0010/0681			(T346)	
0010/0681			(APRA) PADOT STOCKPILE	
0010/0519		LEN=0035	015" DIA CIRC METAL	INSTALLED UNKN
0010/0161		LEN=0035	030" DIA CIRC METAL	INSTALLED 2016
000000 FT		1 0 00566 0 00 0000+00		
		VILLAGE: CONEVILLE		
		NC OSWAYO RD		
		SR 44 SH		
		(SR0044 SEG 0910/0000)		
		MFC BEGIN = D		
0010/0000		LENGTH(AH 3285 BK 0000)		

1 0 00566 0 00 0032+85 003285 FT
 DERRING HOLLOW RD
 (T340) 0020/0000

PADOT STOCKPILE #09 RD
 (GOVT) 0010/0681

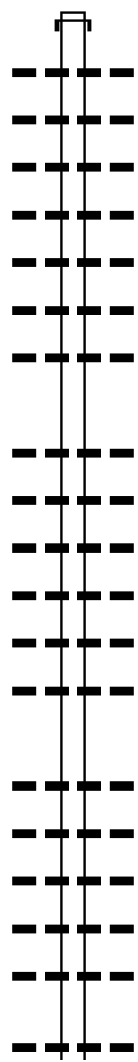
000000 FT



DIR: B TOTAL LEN: 8.141 MI. DIST: 02-6 SR: 155
 LEFT MUN: KEATING T RIGHT MUN: KEATING T

042982 FT

042982 FT AH-MCKEAN (42)
 INTER-AHD SR 0155 SH
 0170/2552 (SR 0155 SEG 0010/0000)



0170/2497 018 "DIA CIRC CONC 1999
 LEN=0060 INSTALLED
 0170/2247 015 "DIA CIRC CONC 1999
 LEN=0060 INSTALLED
 0170/1903 015 "DIA CIRC CONC 1941
 LEN=0058 INSTALLED
 0170/1570 018 "DIA CIRC CONC 1941
 LEN=0052 INSTALLED
 0170/1121 015 "DIA CIRC CONC 1999
 LEN=0060 INSTALLED
 0170/0582 036 "DIA CIRC CONC 1999
 LEN=0060 INSTALLED
 0170/0080 015 "DIA CIRC CONC 2017
 LEN=0050 INSTALLED

040430 FT

040430 FT 1 0 00100 0 0 00 0403+49
 0170/0000 LENGTH(AH 2552 BK 2257)

0160/2012 015 "DIA CIRC CONC 1941
 LEN=0050 INSTALLED
 0160/1762 015 "DIA CIRC CONC 1941
 LEN=0050 INSTALLED
 0160/1407 018 "DIA CIRC CONC 1941
 LEN=0059 INSTALLED
 0160/1112 015 "DIA CIRC CONC 1941
 LEN=0056 INSTALLED
 0160/0717 015 "DIA CIRC CONC 1941
 LEN=0050 INSTALLED
 0160/0376 036 "DIA CIRC CONC 1941
 LEN=0052 INSTALLED

038173 FT

038173 FT 1 0 00100 0 0 00 0381+32

0160/0000 018 "DIA CIRC CONC UNKN
 LEN=0070 INSTALLED
 LENGTH(AH 2257 BK 2545)
 015 "DIA CIRC CONC
 0150/1976 015 "DIA CIRC CONC 1941
 LEN=0047 INSTALLED
 015 "DIA CIRC CONC
 0150/1611 015 "DIA CIRC CONC 1941
 LEN=0073 INSTALLED
 015 "DIA CIRC CONC
 0150/1192 024 "DIA CIRC METAL 1941
 LEN=0045 INSTALLED
 0150/0935 015 "DIA CIRC CONC 1999
 LEN=0080 INSTALLED
 0150/0262 036 "DIA CIRC CONC 1941
 LEN=0052 INSTALLED

DIR: B TOTAL LEN: 8.141 MI. DIST: 02-6 SR: 155
 LEFT MUN: KEATING T RIGHT MUN: KEATING T

Stationing	Structure	Material	Length	Notes
035628 FT	1 0 00100	0 00 0355+93		
	015 "DIA	CIRC CONCR		
	LEN=0029	INSTALLED	2017	
0150/0000	015 "DIA	CIRC CONCR		
	LEN=0045	INSTALLED	UNKN	
0140/1964	015 "DIA	CIRC CONCR		
	LEN=0045	INSTALLED	UNKN	
0140/1540	015 "DIA	CIRC CONCR		
	LEN=0058	INSTALLED	1941	
0140/1177	015 "DIA	CIRC CONCR		
	LEN=0054	INSTALLED	1941	
0140/0715	015 "DIA	CIRC CONCR		
	LEN=0060	INSTALLED	1999	
033231 FT	1 0 00100	0 00 0332+32		
	KEATING SUMMIT RD			
	(T304)			
0140/0000	015 "DIA	CIRC CONCR		
	LEN=0064	INSTALLED	1941	
	KEATING SUMMIT RD			
	(SR0607 SEG 0010/0000)			
0130/2112	1 0 00100	0 00 0306+87		
	BUSH HILL RD			
	(T305)			
	LEN=0070	INSTALLED	UNKN	
	036 "DIA	CIRC CONCR		
	LEN=0056	INSTALLED	1941	
	024 "DIA	CIRC CONCR		
	LEN=0070	INSTALLED	UNKN	
	018 "DIA	CIRC METAL		
	LEN=0051	INSTALLED	1999	
	016 "DIA	CAST IRON		
	LEN=0101	INSTALLED	1941	
	015 "DIA	CIRC CONCR		
	LEN=0058	INSTALLED	1941	
	015 "DIA	CIRC CONCR		
	LEN=0058	INSTALLED	1941	
	015 "DIA	CIRC CONCR		
	LEN=0055	INSTALLED	1941	
	015 "DIA	CIRC CONCR		
	LEN=0055	INSTALLED	1941	
	015 "DIA	CIRC CONCR		

GARDEAU RD
(T516)

EXTRACT DATE: 12/18/2023
PRINT DATE: 12/19/2023

ROADWAY MANAGEMENT SYSTEM
SLD COUNTY/SR - ANNUAL PRINT

PAGE NUMBER: 105
COUNTY: POTTER

DIR: B TOTAL LEN: 8.141 MI.
LEFT MUN: KEATING T

DIST: 02-6 SR: 155
RIGHT MUN: KEATING T

Station	Segment	Length	Material	Notes
027004 FT	0120/0344	LEN=0058	INSTALLED	1941
	015 "DIA	CIRC CONCR		
	0120/0045	LEN=0060	INSTALLED	1941
	027004 FT	1 0 00100	0 00 0269+75	
	5 0120/0000	LENGTH(AH	3712 BK 2345)	VILLAGE: KEATING SUMMIT
	015 "DIA	CIRC CONCR		
	0110/2090	LEN=0058	INSTALLED	1941
024659 FT	015 "DIA	CIRC CONCR		
	0110/1790	LEN=0066	INSTALLED	1941
	015 "DIA	CIRC CONCR		
	0110/1493	LEN=0056	INSTALLED	1941
	015 "DIA	CIRC CONCR		
	0110/0214	LEN=0052	INSTALLED	1941
	024659 FT	1 0 00100	0 00 0246+30	
5 0110/0000	LENGTH(AH	2345 BK 2420)		
022239 FT	015 "DIA	CIRC CONCR		
	0100/2384	LEN=0054	INSTALLED	1941
	018 "DIA	CIRC CONCR		
	0100/2174	LEN=0060	INSTALLED	1999
	015 "DIA	CIRC CONCR		
	0100/1933	LEN=0040	INSTALLED	1999
	015 "DIA	CIRC CONCR		
022239 FT	0100/1169	LEN=0050	INSTALLED	1941
	018 "DIA	CIRC CONCR		
	0100/0806	LEN=0080	INSTALLED	1999
	015 "DIA	CIRC CONCR		
	0100/0175	LEN=0048	INSTALLED	1941
	022239 FT	1 0 00100	0 00 0222+10	
	5 0100/0000	LENGTH(AH	2420 BK 3401)	KEATING PORTAGE T
	018 "DIA	CIRC METAL		
	0090/3322	LEN=0066	INSTALLED	1941
	015 "DIA	CIRC CONCR		
	0090/3024	LEN=0052	INSTALLED	1941
	015 "DIA	CIRC CONCR		
	0090/2533	LEN=0040	INSTALLED	UNKN
	015 "DIA	CIRC CONCR		
	0090/2263	LEN=0054	INSTALLED	1941
024 "DIA	CIRC METAL			
0090/1851	LEN=0051	INSTALLED	1999	
015 "DIA	CIRC CONCR			
0090/1545	LEN=0048	INSTALLED	1941	
015 "DIA	CIRC CONCR			

DIR: B TOTAL LEN: 8.141 MI. DIST: 02-6 SR: 155
 LEFT MUN: PORTAGE T RIGHT MUN: PORTAGE T

018838 FT

015969 FT

013669 FT

0090/1130	LEN=0044	INSTALLED	1941
015 "DIA		CIRC CONCR	
0090/0839	LEN=0046	INSTALLED	1941
0090/0181	LEN=0051	INSTALLED	1999
018838 FT	1 0 00100	0 00 0187+96	
5 0090/0000	LENGTH(AH	3401 BK 2869)	
015 "DIA		CIRC CONCR	
0080/2423	LEN=0056	INSTALLED	1941
015 "DIA		CIRC CONCR	
0080/2122	LEN=0054	INSTALLED	2014
015 "DIA		CIRC CONCR	
0080/1817	LEN=0064	INSTALLED	1941
015 "DIA		CAST IRON	
0080/1515	LEN=0068	INSTALLED	1941
015 "DIA		CIRC CONCR	
0080/1213	LEN=0052	INSTALLED	1941
015 "DIA		CIRC CONCR	
0080/0915	LEN=0054	INSTALLED	1941
015 "DIA		CIRC CONCR	
0080/0610	LEN=0054	INSTALLED	1941
015 "DIA		CIRC CONCR	
0080/0312	LEN=0054	INSTALLED	1941
015 "DIA		CIRC CONCR	
0080/0006	LEN=0052	INSTALLED	1941
015969 FT	1 0 00100	0 00 0159+24	
5 0080/0000	LENGTH(AH	2869 BK 2300)	
015 "DIA		CAST IRON	
0070/2053	LEN=0084	INSTALLED	1941
015 "DIA		CIRC CONCR	
0070/1727	LEN=0068	INSTALLED	1941
018 "DIA		CIRC METAL	
0070/1443	LEN=0051	INSTALLED	1999
024 "DIA		CIRC METAL	
0070/0970	LEN=0087	INSTALLED	1941
018 "DIA		CIRC METAL	
0070/0642	LEN=0051	INSTALLED	1999
024 "DIA		CIRC CONCR	
0070/0294	LEN=0051	INSTALLED	1999
015 "DIA		CIRC CONCR	
0070/0049	LEN=0058	INSTALLED	1941
013669 FT	1 0 00100	0 00 0136+12	
5 0070/0000	LENGTH(AH	2300 BK 2258)	
018 "DIA		CIRC CONCR	
0060/1970	LEN=0070	INSTALLED	1999
024 "DIA		CAST IRON	
0060/1675	LEN=0108	INSTALLED	1941
015 "DIA		CAST IRON	
0060/1415	LEN=0107	INSTALLED	1941

DIR: B TOTAL LEN: 8.141 MI. DIST: 02-6 SR: 155
 LEFT MUN: PORTAGE T RIGHT MUN: PORTAGE T

Stationing	Material	Length	Notes
011411 FT	0060/1172	015 " DIA	CAST IRON INSTALLED 1941
	0060/0862	015 " DIA	CIRC CONCR INSTALLED 1941
	0060/0582	015 " DIA	CIRC CONCR INSTALLED 1941
	0060/0287	015 " DIA	CIRC CONCR INSTALLED 1941
	0060/0057	015 " DIA	CIRC CONCR INSTALLED 1941
	011411 FT	1 0 00100	0 00 0112+98
	0060/0000	LENGTH(AH	2258 BK 1900)
	0050/1846	COWLEY HILL RD	(SR3002 SEG 0010/0000)
	0050/1695	015 " DIA	CIRC CONCR INSTALLED 1941
009511 FT	0050/0334	024 " DIA	CIRC CONCR INSTALLED 1941
	009511 FT	1 0 00100	0 00 0094+64
	0050/0000	LENGTH(AH	1900 BK 1894)
	0040/1741	024 " DIA	CIRC CONCR INSTALLED 1999
	0040/1020	024 " DIA	CIRC CONCR INSTALLED 1999
	0040/0672	015 " DIA	CIRC CONCR INSTALLED 1999
007617 FT	0040/0305	015 " DIA	CIRC CONCR INSTALLED 1941
	007617 FT	1 0 00100	0 00 0075+79
	0040/0000	018 " DIA	CIRC CONCR INSTALLED 1941
	0030/2332	LENGTH(AH	1894 BK 2608)
	0030/2109	015 " DIA	CIRC CONCR INSTALLED 1941
	0030/1804	015 " DIA	CIRC METAL INSTALLED 1999
	0030/1529	018 " DIA	CIRC CONCR INSTALLED 1941
	0030/1412	024 " DIA	CIRC CONCR INSTALLED UNKN
	0030/1077	018 " DIA	CIRC CONCR INSTALLED 1941
	0030/0652	015 " DIA	CIRC CONCR INSTALLED 1941

EXTRACT DATE: 12/18/2023
PRINT DATE: 12/19/2023

ROADWAY MANAGEMENT SYSTEM
SLD COUNTY/SR - ANNUAL PRINT

PAGE NUMBER: 102
COUNTY: POTTER

DIR: B TOTAL LEN: 8.141 MI.
LEFT MUN: PORTAGE T

DIST: 02-6 SR: 155
RIGHT MUN: PORTAGE T

Stationing	Material	Length	Notes
005009 FT	0030/0347	015 DIA	CIRC CONCR
	005009 FT	LEN=0054	INSTALLED 1941
		1 0 00100	0 00 0050+00
		018 DIA	CIRC METAL
		LEN=0075	INSTALLED 1992
	0030/0000	LENGTH(AH	2608 BK 2343)
		015 DIA	CAST IRON
	0020/2083	LEN=0075	INSTALLED 1941
		015 DIA	CAST IRON
	0020/1809	LEN=0072	INSTALLED 1941
		015 DIA	CIRC CONCR
	0020/1207	LEN=0054	INSTALLED 1941
		015 DIA	CIRC CONCR
	0020/0868	LEN=0048	INSTALLED 1941
		018 DIA	CIRC CONCR
	0020/0620	LEN=0052	INSTALLED 1941
		042 DIA	CIRC CONCR
	0020/0466	LEN=0054	INSTALLED 1941
		015 DIA	CIRC CONCR
002666 FT	0020/0098	LEN=0060	INSTALLED 1999
	002666 FT	1 0 00100	0 00 0026+75
	0020/0000	LENGTH(AH	2343 BK 2666)
		018 DIA	CIRC CONCR
	0010/2367	LEN=0080	INSTALLED 1999
		024 DIA	CIRC METAL
	0010/1852	LEN=0051	INSTALLED 1999
		024 DIA	CIRC CONCR
	0010/1537	LEN=0052	INSTALLED 1941
		015 DIA	CIRC CONCR
	0010/1195	LEN=0050	INSTALLED 1941
		015 DIA	CIRC CONCR
	0010/0857	LEN=0045	INSTALLED 1999
		024 DIA	CIRC CONCR
	0010/0657	LEN=0060	INSTALLED 1941
		015 DIA	CIRC CONCR
	0010/0453	LEN=0084	INSTALLED 1941
		SIZERVILLE	STATE PARK R
	0010/0447	(PARK)	
		015 DIA	CIRC CONCR
	0010/0240	LEN=0086	INSTALLED 2017
		015 DIA	CIRC CONCR
000000 FT	0010/0057	LEN=0050	INSTALLED 1941
	000000 FT	1 0 00100	0 00 0000+00
		NC KEATING	SUMMIT RD
	INTER-BK	SIZERVILLE	RD
		(SRO155	SEG 0150/2513)
		MFC BEGIN	= D
		BK-CAMERON	(12)
	0010/0000	LENGTH(AH	2666 BK 0000)

Stationing	Segment Description	Material / Notes
106682 FT	MAIN ST (SR0006 SEG 0790/0000)	
0440/1031	018 " DIA CIRC CONCR	
0440/0984	LEN=0024 INSTALLED UNKN	
0440/0886	018 " DIA CIRC CONCR	
0440/0879	LEN=0020 INSTALLED UNKN	
0440/0698	018 " DIA CIRC CONCR	
0440/0608	LEN=0020 INSTALLED 2008	
0440/0608	018 " DIA CIRC METAL	
0440/0608	LEN=0024 INSTALLED UNKN	
0440/0446	018 " DIA CIRC CONCR	
0440/0446	LEN=0060 INSTALLED UNKN	
0440/0413	BASIL HARRIS LN (BORO)	
0440/0328	BMSSEN 52/0144/0440/0067	
	1 0 00565 0 01 0554+23	
	PINE CREEK	
0440/0067	BMSBG 52/0144/0440/0067	
105651 FT	1 0 00565 0 01 0553+53	
	NC BRIDGE ST	
	BRIDGE ST (BORO)	
0440/0000	LENGTH (AH 1031 BK 2087)	
0430/2032	036 " DIA CIRC CONCR	
0430/2017	LEN=0045 INSTALLED UNKN	
0430/1896	018 " DIA CIR PLASTIC	
0430/1659	LEN=0070 INSTALLED 2015	
0430/1387	018 " DIA CIR PLASTIC	
0430/1387	LEN=0048 INSTALLED 2015	
0430/1131	018 " DIA CIR PLASTIC	
0430/1131	LEN=0048 INSTALLED 2015	
0430/0173	030 " DIA CIR PLASTIC	
0430/0173	LEN=0052 INSTALLED 2015	
0430/0015	018 " DIA CIR PLASTIC	
0430/0015	LEN=0040 INSTALLED 2015	
103564 FT	1 0 00565 0 01 0532+63	
	NC FIFTH ST	
	GALETON	

EXTRACT DATE: 12/18/2023
PRINT DATE: 12/19/2023

ROADWAY MANAGEMENT SYSTEM
SLD COUNTY/SR - ANNUAL PRINT

PAGE NUMBER: 100
COUNTY: POTTER

DIR: B TOTAL LEN: 20.205 MI.
LEFT MUN: GALETON B

DIST: 02-6 SR: 144
RIGHT MUN: GALETON B

Stationing	Length	Material	Notes
0430/0000	018"	"DIA CIR PLASTIC	WEST BRANCH T LENGTH(AH 2087 BK 3060)
0420/2670	LEN=0040	INSTALLED	2015
0420/2304	LEN=0088	INSTALLED	2015
0420/1793	LEN=0040	INSTALLED	2015
0420/1402	LEN=0040	INSTALLED	2015
0420/0803	LEN=0040	INSTALLED	2015
0420/0285	LEN=0048	INSTALLED	2015
100504 FT	1 0 00565	0 01 0502+00	
0420/0000	018"	"DIA CIR PLASTIC	LENGTH(AH 3060 BK 2750)
0410/2405	LEN=0044	INSTALLED	2015
0410/1915	LEN=0066	INSTALLED	UNKN
0410/1449	LEN=0040	INSTALLED	UNKN
0410/0478	LEN=0042	INSTALLED	2015
0410/0292	LEN=0046	INSTALLED	2015
097754 FT	1 0 00565	0 01 0474+48	
0410/0000	048"	"H 84" W CON BOX CUL	LENGTH(AH 2750 BK 2335)
0400/1855	LEN=0034	INSTALLED	2015
0400/1560	LEN=0050	INSTALLED	2015
0400/1228	LEN=0050	INSTALLED	2015
0400/0873	LEN=0044	INSTALLED	2015
0400/0375	LEN=0042	INSTALLED	2015
095419 FT	1 0 00565	0 01 0451+11	
0400/0000	018"	"DIA CIR PLASTIC	LENGTH(AH 2335 BK 2673)
0390/2665	LEN=0036	INSTALLED	2015
0390/2239	LEN=0036	INSTALLED	2015
0390/1368	LEN=0060	INSTALLED	2016

DIR: B TOTAL LEN: 20.205 MI. DIST: 02-6 SR: 144
 LEFT MUN: WEST BRANCH T RIGHT MUN: WEST BRANCH T

		0390/1084	LEN=0046	INSTALLED	2015
		018 "DIA	CIR PLASTIC		
		0390/0741	LEN=0040	INSTALLED	2015
		018 "DIA	CIR PLASTIC		
		0390/0309	LEN=0048	INSTALLED	2015
092746 FT		092746 FT	1 0 00565 0 01 0424+36		
		0390/0000	LENGTH(AH 2673 BK 2287)		
		018 "DIA	CIR PLASTIC		
		0380/2248	LEN=0042	INSTALLED	2015
		018 "DIA	CIR PLASTIC		
		0380/1870	LEN=0044	INSTALLED	2015
		018 "DIA	CIR PLASTIC		
		0380/1460	LEN=0042	INSTALLED	2016
			018 "DIA	CIR PLASTIC	
		0380/0846	LEN=0052	INSTALLED	2015
		0380/0606	BUTTON HOLLOW RD (T431)		
		018 "DIA	CIR PLASTIC		
		0380/0507	LEN=0042	INSTALLED	2015
		018 "DIA	CIR PLASTIC		
		0380/0190	LEN=0048	INSTALLED	2015
		090459 FT			
1 0 00565 0 01 0401+47 090459 FT		0380/0000	LENGTH(AH 2287 BK 2105)		
PAUL HOLLOW RD (T418)		060 "H 72 "W	CON BOX CUL		
		0370/2086	LEN=0034	INSTALLED	UNKN
		018 "DIA	CIR PLASTIC		
		0370/1838	LEN=0040	INSTALLED	2016
			018 "DIA	CIR PLASTIC	
		0370/1176	LEN=0050	INSTALLED	2015
		018 "DIA	CIR PLASTIC		
		0370/0647	LEN=0040	INSTALLED	2015
		018 "DIA	CIR PLASTIC		
		0370/0240	LEN=0048	INSTALLED	2015
		018 "DIA	CIR PLASTIC		
		0370/0048	LEN=0042	INSTALLED	2015
088354 FT		088354 FT	1 0 00565 0 01 0380+47		
		0370/0000	LENGTH(AH 2105 BK 2394)		
		018 "DIA	CIR PLASTIC		
		0360/2101	LEN=0036	INSTALLED	2015
		018 "DIA	CIR PLASTIC		
		0360/1652	LEN=0036	INSTALLED	2015
		018 "DIA	CIR PLASTIC		
		0360/1412	LEN=0048	INSTALLED	2015
		018 "DIA	CIR PLASTIC		
		0360/0978	LEN=0036	INSTALLED	2015
		018 "DIA	CIR PLASTIC		
		0360/0523	LEN=0048	INSTALLED	2015

EXTRACT DATE: 12/18/2023
PRINT DATE: 12/19/2023

ROADWAY MANAGEMENT SYSTEM
SLD COUNTY/SR - ANNUAL PRINT

PAGE NUMBER: 98
COUNTY: POTTER

DIR: B TOTAL LEN: 20.205 MI.
LEFT MUN: WEST BRANCH T

DIST: 02-6 SR: 144
RIGHT MUN: WEST BRANCH T

HILL HOLLOW RD
(TWP)

PADOT STOCKPILE #08 RD
(GOVT)

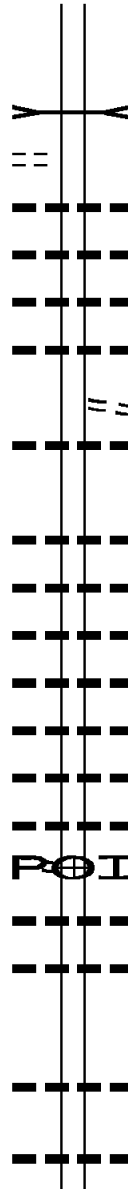
085960 FT

0350/2078

083631 FT

0340/0625

079894 FT



085960 FT

5 0360/0000

0350/1968

0350/1517

0350/0989

0350/0567

0350/0508

0350/0262

5 0350/0000

0340/3520

0340/3009

0340/2647

0340/2285

0340/1878

0340/1580

0340/1077

0340/0625

0340/0608

0340/0217

5 0340/0000

0330/2570

0330/1747

1 0 00565 0 01 0356+57
TR. S. BRANCH PINE CREE
STRUCTURE LENGTH 11 FT
BMSID 52/0144/0360/0000
LENGTH(AH 2394 BK 2329)

024 "DIA CIR PLASTIC
LEN=0064 INSTALLED 2015
018 "DIA CIR PLASTIC
LEN=0048 INSTALLED 2015
018 "DIA CIR PLASTIC
LEN=0048 INSTALLED 2015
024 "DIA CIR PLASTIC
LEN=0048 INSTALLED 2015

SCHAAR RD
(T427)
018 "DIA CIR PLASTIC
LEN=0056 INSTALLED 2015
1 0 00565 0 01 0333+41
LENGTH(AH 2329 BK 3737)

018 "DIA CIR PLASTIC
LEN=0060 INSTALLED 2015
018 "DIA CIR PLASTIC
LEN=0050 INSTALLED 2014
018 "DIA CIR PLASTIC
LEN=0050 INSTALLED 2014
018 "DIA CIR PLASTIC
LEN=0049 INSTALLED 2014
018 "DIA CIR PLASTIC
LEN=0046 INSTALLED 2014
024 "DIA CIR PLASTIC
LEN=0052 INSTALLED 2014
018 "DIA CIR PLASTIC
LEN=0042 INSTALLED 2014

(APRA) PADOT STOCKPILE
018 "DIA CIR PLASTIC
LEN=0060 INSTALLED 2014
018 "DIA CIR PLASTIC
LEN=0048 INSTALLED 2014
1 0 00565 0 01 0296+25

NC BRANCH RD
LENGTH(AH 3737 BK 2798)
018 "DIA CIR PLASTIC
LEN=0056 INSTALLED 2014
024 "DIA CIR PLASTIC
LEN=0050 INSTALLED 2014
PIGEON HILL RD

EXTRACT DATE: 12/18/2023
PRINT DATE: 12/19/2023

ROADWAY MANAGEMENT SYSTEM
SLD COUNTY/SR - ANNUAL PRINT

PAGE NUMBER: 97
COUNTY: POTTER

DIR: B TOTAL LEN: 20.205 MI.
LEFT MUN: WEST BRANCH T

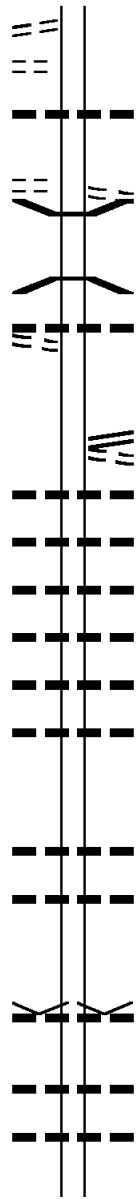
DIST: 02-6 SR: 144
RIGHT MUN: WEST BRANCH T

Stationing	Length	Material	Year
077096 FT	0330/1218 (T423)	018" DIA CIR PLASTIC	
	0330/0452	LEN=0060 INSTALLED	2014
	0330/0013	024" DIA CIR PLASTIC	
	077096 FT	LEN=0053 INSTALLED	2014
	0330/0000	1 0 00565 0 01 0268+43	
		LENGTH(AH 2798 BK 2356)	
	0320/1707	018" DIA CIR PLASTIC	
		LEN=0054 INSTALLED	2014
	0320/1343	018" DIA CIR PLASTIC	
		LEN=0043 INSTALLED	2014
	0320/0950	018" DIA CIR PLASTIC	
		LEN=0048 INSTALLED	2014
	0320/0601	018" DIA CIR PLASTIC	
		LEN=0048 INSTALLED	2014
	0320/0259	018" DIA CIR PLASTIC	
	074740 FT	LEN=0048 INSTALLED	2014
1 0 00565 0 01 0245+00 074740 FT CRIPPEN RUN RD (T536)	0320/0000	LENGTH(AH 2356 BK 2249)	
	0310/2042	018" DIA CIR PLASTIC	
		LEN=0047 INSTALLED	2014
	0310/1508	018" DIA CIR PLASTIC	
		LEN=0059 INSTALLED	2014
	0310/1371	018" DIA CIR PLASTIC	
		LEN=0058 INSTALLED	2014
	0310/0724	018" DIA CIR PLASTIC	
		LEN=0040 INSTALLED	2014
	0310/0432	WEST BRANCH ABBOTT TOWNSHIP T	
		018" DIA CIR PLASTIC	
	0310/0293	LEN=0040 INSTALLED	2014
		018" DIA CIR PLASTIC	
	0310/0005	LEN=0041 INSTALLED	2014
072491 FT	072491 FT	1 0 00565 0 01 0222+76	
	0310/0000	LENGTH(AH 2249 BK 2761)	
	0300/2429	018" DIA CIR PLASTIC	
		LEN=0039 INSTALLED	2014
	0300/2161	018" DIA CIR PLASTIC	
		LEN=0039 INSTALLED	2014
	0300/1759	018" DIA CIR PLASTIC	
		LEN=0037 INSTALLED	2014
	0300/1403	TYOGA RD (T414)	
		024" DIA CIR PLASTIC	
	0300/1362	LEN=0041 INSTALLED	2014

CONSTITUTION AV

DIR: B TOTAL LEN: 20.205 MI. DIST: 02-6 SR: 144
 LEFT MUN: ABBOTT TOWNSHIP T RIGHT MUN: ABBOTT TOWNSHIP T

(T438) 0300/1103
 LC FOR CONSITIUTION AV 0300/0578
 (CONN)
 1 0 00565 0 01 0195+40 069730 FT
 CONSTITUTION AV
 (T438) 0300/0000
 BRAUN RD
 (T439) 0290/2322



0300/0519 018 "DIA CIR PLASTIC
 069730 FT LEN=0045 INSTALLED 2014
 CONSTITUTION AV
 (T438)
 S 0300/0000 LENGTH(AH 2761 BK 2433)
 0290/2377 BMSBN 52/0144/0290/2363
 1 0 00565 0 01 0194+67
 BRANCH KETTLE CREEK
 0290/2363 BMSBG 52/0144/0290/2363
 072"H 36"W CON BOX CUL
 0290/2322 LEN=0033 INSTALLED UNKN
 RAUSCH RD
 (SR2001 SEG 0060/3778)
 CLUB HILL RD
 (T437)
 0290/2136 024 "DIA CIR PLASTIC
 0290/2119 LEN=0050 INSTALLED 2014
 0290/1631 018 "DIA CIR PLASTIC
 0290/1356 018 "DIA CIR PLASTIC
 0290/1048 018 "DIA CIR PLASTIC
 0290/0656 018 "DIA CIR PLASTIC
 0290/0222 018 "DIA CIR PLASTIC
 067297 FT LEN=0030 INSTALLED 2014
 067297 FT 1 0 00565 0 01 0170+77
 NC GERMANIA RD
 S 0290/0000 LENGTH(AH 2433 BK 1390)
 0280/0873 018 "DIA CIR PLASTIC
 0280/0561 018 "DIA CIR PLASTIC
 065907 FT LEN=0054 INSTALLED 2016
 065907 FT 1 0 00565 0 01 0156+56
 VILLAGE: GERMANIA
 0280/0000 018 "DIA CIR PLASTIC
 S LEN=0038 INSTALLED 2014
 LENGTH(AH 1390 BK 2105)
 0270/1497 018 "DIA CIR PLASTIC
 0270/1010 018 "DIA CIR PLASTIC
 LEN=0054 INSTALLED 2016
 018 "DIA CIR PLASTIC

DIR: B TOTAL LEN: 20.205 MI. DIST: 02-6 SR: 144
 LEFT MUN: ABBOTT TOWNSHIP T RIGHT MUN: ABBOTT TOWNSHIP T

Stationing	Length	Description	Material	Year
063802 FT	0270/0216	RIDGE RD	INSTALLED	2014
	063802 FT	(T436)		
	0270/0000	LENGTH(AH 2105 BK 2534)		
	0260/2476	018 " DIA CIR PLASTIC	INSTALLED	2014
	0260/1627	024 " DIA CIR PLASTIC	INSTALLED	2014
	0260/1010	LEN=0040	INSTALLED	2014
	0260/0518	024 " DIA CIR PLASTIC	INSTALLED	2014
061268 FT	061268 FT	1 0 00565 0 01 0110+02		
	0260/0000	LENGTH(AH 2534 BK 2451)		
	0250/2237	024 " DIA CIR PLASTIC	INSTALLED	2014
	0250/1740	LEN=0041	INSTALLED	2014
	0250/1342	024 " DIA CIR PLASTIC	INSTALLED	2014
	0250/0793	LEN=0052	INSTALLED	2014
	0250/0452	024 " DIA CIR PLASTIC	INSTALLED	2014
	0250/0008	LEN=0040	INSTALLED	2014
058817 FT	058817 FT	024 " DIA CIR PLASTIC	INSTALLED	2014
	0250/0000	LEN=0020	INSTALLED	2014
	0240/2095	1 0 00565 0 01 0085+67		
	0240/1865	LENGTH(AH 2451 BK 2533)		
	0240/1493	018 " DIA CIR PLASTIC	INSTALLED	2014
	0240/1088	LEN=0030	INSTALLED	2014
	0240/0700	024 " DIA CIR PLASTIC	INSTALLED	2014
	0240/0248	LEN=0040	INSTALLED	2014
056284 FT	056284 FT	024 " DIA CIR PLASTIC	INSTALLED	2014
	0240/0000	LEN=0039	INSTALLED	2014
	0230/2565	024 " DIA CIR PLASTIC	INSTALLED	2014
	0230/2178	LEN=0050	INSTALLED	2014
	0230/2184	024 " DIA CIR PLASTIC	INSTALLED	2014
	0230/2178	LEN=0054	INSTALLED	UNKN
	0230/2178	1 0 00565 0 01 0060+50		
	0230/2178	LENGTH(AH 2533 BK 2603)		
	0230/2178	024 " DIA CIRC CONCR	INSTALLED	2016
	0230/2178	LEN=0070	INSTALLED	2016
	0230/2178	018 " DIA CIRC CONCR	INSTALLED	2016
	0230/2178	LEN=0042	INSTALLED	2016

HOPPE HOLLOW RD
(T422)

EXTRACT DATE: 12/18/2023
PRINT DATE: 12/19/2023

ROADWAY MANAGEMENT SYSTEM
SLD COUNTY/SR - ANNUAL PRINT

PAGE NUMBER: 94
COUNTY: POTTER

DIR: B TOTAL LEN: 20.205 MI.
LEFT MUN: ABBOTT TOWNSHIP T

DIST: 02-6 SR: 144
RIGHT MUN: ABBOTT TOWNSHIP T

Stationing	Segment	Length	Material	Notes
0230/1784	018 " DIA	LEN=0060	CIRC CONCR	INSTALLED UNKN
0230/1485	018 " DIA	LEN=0060	CIRC CONCR	INSTALLED UNKN
0230/1187	018 " DIA	LEN=0052	CIRC CONCR	INSTALLED 2016
0230/0870	018 " DIA	LEN=0080	CIRC CONCR	INSTALLED UNKN
0230/0667	018 " DIA	LEN=0080	CIRC CONCR	INSTALLED 2016
0230/0409	036 " DIA	LEN=0075	CIRC CONCR	INSTALLED UNKN
053681 FT	1 0 00565	0 00 0033+91		LITTLE KETTLE CREEK STRUCTURE LENGTH 23 FT BMSID 52/0144/0230/0000
0230/0000	018 " DIA	LEN=0052	CIRC CONCR	INSTALLED UNKN
0220/0900	018 " DIA	LEN=0052	CIRC CONCR	INSTALLED 2016
0220/0631	018 " DIA	LEN=0060	CIRC CONCR	INSTALLED UNKN
0220/0407	018 " DIA	LEN=0048	CIRC CONCR	INSTALLED 2016
052326 FT	1 0 00565	0 00 0020+99		NC CARTER CAMP RD LENGTH(AH 1355 BK 2100)
0220/0000	018 " DIA	LEN=0051	CIRC CONCR	INSTALLED 2016
0210/1935	018 " DIA	LEN=0045	CIRC CONCR	INSTALLED 2014
0210/1299	018 " DIA	LEN=0045	CIRC CONCR	INSTALLED 2014
0210/0466	CHEESE FACTORY HILL RD	(T435)		
0210/0455	BMSEN 52/0144/0210/0425	1 0 00565	0 00 0003+24	
0210/0425	WENZEL HOLLOW RUN	BMSBG 52/0144/0210/0425		
0210/0336	018 " DIA	LEN=0030	CIRC CONCR	INSTALLED 2022
050226 FT	1 0 00565	0 00 0000+00		VILLAGE: CARTER CAMP
0210/0000	NC GERMANIA RD	INTER-BK		
050226 FT	PINE HILL RD	(SR0044 SEG 0280/0000)		
0210/0000	LTH AH 002100	BK 000100		
050226 FT	7204/0000	LTH AH 000100	BK 002652	
0210/0000	INTER-AHD			COUDERSPORT PK (SR0044 SEG 0160/0000)

EXTRACT DATE: 12/18/2023
PRINT DATE: 12/19/2023

ROADWAY MANAGEMENT SYSTEM
SLD COUNTY/SR - ANNUAL PRINT

PAGE NUMBER: 93
COUNTY: POTTER

DIR: B TOTAL LEN: 20.205 MI.
LEFT MUN: STEWARDSON T

DIST: 02-6 SR: 144
RIGHT MUN: STEWARDSON T

Stationing	Notes	Material	Status
0200/2652	COUDERSPORT PK (SR0044 SEG 0160/0000) STEWARDSON T		
0200/2433	FOR SR 0044 AND 0144 (CONN)		
0200/1863	018" DIA CIRC CONCR LEN=0053	INSTALLED	UNKN
0200/1202	BMS EN 52/0144/0200/1081 2052015 003 0473+70 KETTLE CREEK		
0200/1081	BMSBG 52/0144/0200/1081 024" DIA CIRC CONCR		
0200/0976	LEN=0057	INSTALLED	UNKN
0200/0763	018" DIA CIRC CONCR LEN=0049	INSTALLED	UNKN
0200/0362	015" DIA CIRC CONCR LEN=0047	INSTALLED	UNKN
0200/0013	018" DIA CIRC CONCR LEN=0045	INSTALLED	UNKN
047574 FT	2052015 003 0463+35 VILLAGE: OLEONA		
0200/0000	LENGTH(AH 2652 BK 2344) 072" DIA CIRC CONCR		
0190/1888	LEN=0048	INSTALLED	UNKN
0190/1440	018" DIA CIRC CONCR LEN=0031	INSTALLED	UNKN
0190/0746	024" DIA CIRC METAL LEN=0065	INSTALLED	UNKN
0190/0356	024" DIA CIRC METAL LEN=0060	INSTALLED	UNKN
045230 FT	2052015 003 0439+79 036" DIA CIRC CONCR		
0190/0000	LEN=0060 LENGTH(AH 2344 BK 2460)		
0180/1912	018" DIA CIR PLASTIC LEN=0056	INSTALLED	2004
0180/1557	018" DIA CIRC CONCR LEN=0055	INSTALLED	UNKN
0180/1355			
0180/1207	015" DIA CIRC CONCR LEN=0060	INSTALLED	UNKN
0180/0964	018" DIA CIRC CONCR LEN=0040	INSTALLED	UNKN
0180/0670	015" DIA CIRC CONCR LEN=0060	INSTALLED	UNKN
0180/0470	015" DIA CIRC CONCR LEN=0060	INSTALLED	UNKN

OLE BULL STATE PARK RD
(PARK)

EXTRACT DATE: 12/18/2023
PRINT DATE: 12/19/2023

ROADWAY MANAGEMENT SYSTEM
SLD COUNTY/SR - ANNUAL PRINT

PAGE NUMBER: 92
COUNTY: POTTER

DIR: B TOTAL LEN: 20.205 MI.
LEFT MUN: STEWARDSON T

DIST: 02-6 SR: 144
RIGHT MUN: STEWARDSON T

OLE BULL STATE PARK RD
(PARK)

042770 FT

0170/1927

040295 FT

037685 FT

042770 FT	2 0 52015	0 03	0415+10
0180/0000	LENGTH(AH	2460	BK 2475)
0170/2305	015 "DIA	CIRC	CONCR
0170/2001	LEN=0060	INSTALLED	UNKN
	024 "DIA	CIRC	CONCR
	LEN=0060	INSTALLED	UNKN
	018 "DIA	CIRC	METAL
0170/1695	LEN=0054	INSTALLED	UNKN
	018 "DIA	CIRC	METAL
0170/1144	LEN=0054	INSTALLED	UNKN
	018 "DIA	CIRC	METAL
0170/0440	LEN=0054	INSTALLED	UNKN
	018 "DIA	CIR	PLASTIC
0170/0008	LEN=0054	INSTALLED	UNKN
040295 FT	2 0 52015	0 02	0389+59
	JOERG RUN RD		
	(FRST)		
0170/0000	LENGTH(AH	2475	BK 2610)
0160/2178	BMSSEN 52/0144/0160/2155		
	2 0 52015	0 02	0385+72
	GREEN LICK RUN		
0160/2155	BMSBG 52/0144/0160/2155		
	015 "DIA	CIR	PLASTIC
0160/1435	LEN=0054	INSTALLED	UNKN
	018 "DIA	CIR	PLASTIC
0160/1109	LEN=0054	INSTALLED	UNKN
	030 "DIA	CIRC	METAL
0160/0367	LEN=0060	INSTALLED	UNKN
	018 "DIA	CIR	PLASTIC
0160/0005	LEN=0054	INSTALLED	UNKN
037685 FT	2 0 52015	0 02	0363+40
0160/0000	LENGTH(AH	2610	BK 2322)
	018 "DIA	CIR	PLASTIC
0150/1997	LEN=0054	INSTALLED	UNKN
	018 "DIA	CIR	PLASTIC
0150/1665	LEN=0060	INSTALLED	UNKN
	018 "DIA	CIR	PLASTIC
0150/1402	LEN=0060	INSTALLED	UNKN
	048 "DIA	CIRC	METAL
0150/1134	LEN=0045	INSTALLED	UNKN
	018 "DIA	CIR	PLASTIC
0150/0487	LEN=0056	INSTALLED	UNKN
	018 "DIA	CIR	PLASTIC
0150/0106	LEN=0060	INSTALLED	UNKN

DIR: B TOTAL LEN: 20.205 MI. DIST: 02-6 SR: 144
 LEFT MUN: STEWARDSON T RIGHT MUN: STEWARDSON T

035363 FT



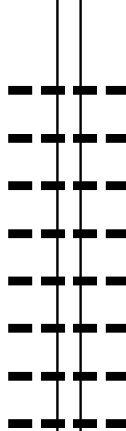
035363 FT 2 0 52015 0 02 0340+00
 S 0150/0000 LENGTH(AH 2322 BK 2514)
 015 "DIA CIRC CONCR
 0140/2033 LEN=0060 INSTALLED UNKN
 015 "DIA CIRC METAL
 0140/1188 LEN=0070 INSTALLED UNKN
 018 "DIA CIRC CONCR
 0140/0939 LEN=0054 INSTALLED UNKN
 018 "DIA CIRC CONCR
 0140/0658 LEN=0060 INSTALLED UNKN
 018 "DIA CIRC CONCR
 0140/0351 LEN=0060 INSTALLED UNKN
 024 "DIA CIRC CONCR
 0140/0158 LEN=0051 INSTALLED UNKN

032849 FT



032849 FT 2 0 52015 0 02 0314+72
 NC OL LEONA RD
 S 0140/0000 LENGTH(AH 2514 BK 2515)
 018 "DIA CIRC CONCR
 0130/2514 LEN=0065 INSTALLED UNKN
 018 "DIA CIRC CONCR
 0130/1779 LEN=0060 INSTALLED UNKN
 015 "DIA CIRC CONCR
 0130/1516 LEN=0060 INSTALLED UNKN
 018 "DIA CIRC CONCR
 0130/1173 LEN=0038 INSTALLED UNKN
 015 "DIA CIRC CONCR
 0130/0867 LEN=0060 INSTALLED UNKN
 015 "DIA CIRC CONCR
 0130/0605 LEN=0054 INSTALLED UNKN

030334 FT



030334 FT 2 0 52015 0 02 0289+57
 018 "DIA CIRC CONCR
 LEN=0060 INSTALLED UNKN
 S 0130/0000 LENGTH(AH 2515 BK 2511)
 018 "DIA CIRC CONCR
 0120/2217 LEN=0043 INSTALLED UNKN
 048 "DIA CIRC CONCR
 0120/1895 LEN=0063 INSTALLED UNKN
 018 "DIA CIRC CONCR
 0120/1626 LEN=0073 INSTALLED UNKN
 015 "DIA CIRC CONCR
 0120/1288 LEN=0065 INSTALLED 1995
 015 "DIA CIRC CONCR
 0120/1060 LEN=0060 INSTALLED UNKN
 015 "DIA CIRC CONCR
 0120/0740 LEN=0065 INSTALLED UNKN
 018 "DIA CIRC CONCR
 0120/0344 LEN=0060 INSTALLED UNKN

EXTRACT DATE: 12/18/2023
PRINT DATE: 12/19/2023

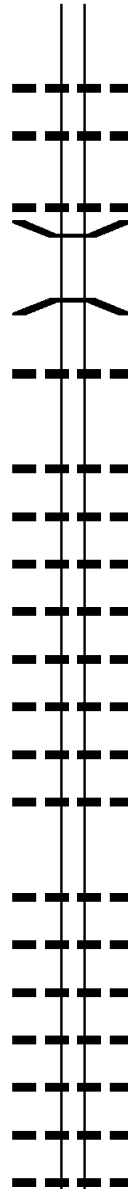
ROADWAY MANAGEMENT SYSTEM
SLD COUNTY/SR - ANNUAL PRINT

PAGE NUMBER: 90
COUNTY: POTTER

DIR: B TOTAL LEN: 20.205 MI.
LEFT MUN: STEWARDSON T

DIST: 02-6 SR: 144
RIGHT MUN: STEWARDSON T

027823 FT



027823 FT 2 0 52015 0 02 0264+46
015 "DIA CIRC CONCR
LEN=0070 INSTALLED 1995
0120/0000 LENGTH(AH 2511 BK 2420)
024 "DIA CIRC CONCR
0110/2021 LEN=0060 INSTALLED UNKN

015 "DIA CIRC CONCR
0110/1197 LEN=0054 INSTALLED UNKN
0110/1031 BMSSEN 52/0144/0110/101B
2 0 52015 0 02 0250+62
KENNEY HOLLOW
0110/1018 BMSBG 52/0144/0110/101B

015 "DIA CIRC CONCR
0110/0201 LEN=0065 INSTALLED UNKN
025403 FT 2 0 52015 0 02 0240+04
0110/0000 LENGTH(AH 2420 BK 2514)
015 "DIA CIRC CONCR
0100/2261 LEN=0060 INSTALLED UNKN
015 "DIA CIRC CONCR
0100/2038 LEN=0060 INSTALLED UNKN
015 "DIA CIRC CONCR
0100/1704 LEN=0054 INSTALLED UNKN
015 "DIA CIRC CONCR
0100/1561 LEN=0054 INSTALLED UNKN
015 "DIA CIRC CONCR
0100/1178 LEN=0056 INSTALLED UNKN
015 "DIA CIRC CONCR
0100/0884 LEN=0060 INSTALLED UNKN
015 "DIA CIRC CONCR
0100/0624 LEN=0054 INSTALLED UNKN
015 "DIA CIRC CONCR
0100/0365 LEN=0060 INSTALLED UNKN
022889 FT 2 0 52015 0 01 0213+63
0100/0000 LENGTH(AH 2514 BK 2702)
015 "DIA CIRC CONCR
0090/2692 LEN=0060 INSTALLED UNKN
015 "DIA CIRC CONCR
0090/2184 LEN=0048 INSTALLED UNKN
015 "DIA CIRC CONCR
0090/1935 LEN=0054 INSTALLED UNKN
015 "DIA CIRC CONCR
0090/1684 LEN=0042 INSTALLED UNKN
015 "DIA CIRC CONCR
0090/1434 LEN=0054 INSTALLED UNKN
018 "DIA CIRC CONCR
0090/1182 LEN=0045 INSTALLED UNKN
015 "DIA CIRC CONCR
0090/0933 LEN=0050 INSTALLED UNKN

025403 FT

022889 FT

EXTRACT DATE: 12/18/2023
PRINT DATE: 12/19/2023

ROADWAY MANAGEMENT SYSTEM
SLD COUNTY/SR - ANNUAL PRINT

PAGE NUMBER: 89
COUNTY: POTTER

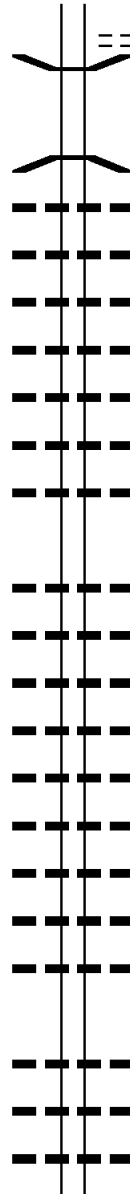
DIR: B TOTAL LEN: 20.205 MI.
LEFT MUN: STEWARDSON T

DIST: 02-6 SR: 144
RIGHT MUN: STEWARDSON T

020187 FT

017608 FT

014985 FT



Code	Material/Type	Length (ft)	Notes
0090/0651	OSBORNE RD		
0090/0128	(FRST)		
020187 FT	BMSSEN 52/0144/0090/0000		
	2 0 52015 0 01 0186+61		
	KETTLE CREEK		
	BMSBG 52/0144/0090/0000		
0090/0000	LENGTH(AH 2702 BK 2579)		
0080/2315	024 "DIA CIR PLASTIC		
0080/1989	LEN=0080 INSTALLED UNKN		
0080/1697	015 "DIA CIRC CONCR		
0080/1124	LEN=0067 INSTALLED UNKN		
0080/0820	018 "DIA CIRC CONCR		
0080/0575	LEN=0075 INSTALLED UNKN		
0080/0264	015 "DIA CIRC CONCR		
017608 FT	LEN=0054 INSTALLED UNKN		
0080/0000	015 "DIA CIRC CONCR		
	LEN=0038 INSTALLED UNKN		
	048 "DIA CIRC CONCR		
	LEN=0070 INSTALLED UNKN		
	015 "DIA CIRC CONCR		
	LEN=0070 INSTALLED UNKN		
	2 0 52015 0 01 0160+90		
	LENGTH(AH 2579 BK 2623)		
	024 "DIA CIRC CONCR		
	LEN=0065 INSTALLED UNKN		
	015 "DIA CIRC CONCR		
	LEN=0070 INSTALLED UNKN		
	015 "DIA CIRC CONCR		
	LEN=0060 INSTALLED UNKN		
	018 "DIA CIRC CONCR		
	LEN=0041 INSTALLED UNKN		
	015 "DIA CIRC CONCR		
	LEN=0045 INSTALLED UNKN		
	015 "DIA CIRC CONCR		
	LEN=0065 INSTALLED UNKN		
	015 "DIA CIRC CONCR		
	LEN=0065 INSTALLED UNKN		
	015 "DIA CIRC CONCR		
	LEN=0060 INSTALLED UNKN		
	015 "DIA CIRC CONCR		
	LEN=0060 INSTALLED UNKN		
	2 0 52015 0 01 0134+77		
	LENGTH(AH 2623 BK 2403)		
	015 "DIA CIRC METAL		
	LEN=0065 INSTALLED UNKN		
	015 "DIA CIRC METAL		
	LEN=0060 INSTALLED 2002		
	036 "DIA CIRC CONCR		
	LEN=0044 INSTALLED UNKN		
	018 "DIA CIRC CONCR		

DIR: B TOTAL LEN: 20.205 MI. DIST: 02-6 SR: 144
 LEFT MUN: STEWARDSON T RIGHT MUN: STEWARDSON T

	0060/1230	LEN=0065	INSTALLED	UNKN
		042 "DIA	CIRC	CONCR
	0060/0851	LEN=0050	INSTALLED	UNKN
		015 "DIA	CIRC	CONCR
	0060/0448	LEN=0060	INSTALLED	UNKN
		015 "DIA	CIRC	CONCR
	0060/0186	LEN=0060	INSTALLED	UNKN
012582 FT	012582 FT	2 0 52015	0 01	0110+79
	5 0060/0000	LENGTH(AH	2403	BK 2298)
		015 "DIA	CIRC	CONCR
	0050/2260	LEN=0060	INSTALLED	UNKN
		015 "DIA	CIRC	CONCR
	0050/1985	LEN=0060	INSTALLED	UNKN
		018 "DIA	CIRC	CONCR
	0050/1860	LEN=0065	INSTALLED	UNKN
		018 "DIA	CIRC	CONCR
	0050/1700	LEN=0065	INSTALLED	UNKN
		018 "DIA	CIRC	CONCR
	0050/1352	LEN=0045	INSTALLED	UNKN
		018 "DIA	CIRC	CONCR
	0050/1045	LEN=0060	INSTALLED	UNKN
		036 "DIA	CIRC	CONCR
	0050/0648	LEN=0050	INSTALLED	UNKN
		015 "DIA	CIRC	CONCR
010284 FT	0050/0220	LEN=0060	INSTALLED	UNKN
	010284 FT	2 0 52015	0 01	0087+76
	5 0050/0000	LENGTH(AH	2298	BK 2738)
		018 "DIA	CIRC	CONCR
	0040/2608	LEN=0090	INSTALLED	UNKN
		015 "DIA	CIRC	CONCR
	0040/2407	LEN=0060	INSTALLED	UNKN
		018 "DIA	CIRC	CONCR
	0040/2070	LEN=0047	INSTALLED	UNKN
		015 "DIA	CIRC	CONCR
	0040/1360	LEN=0060	INSTALLED	UNKN
		015 "DIA	CIRC	CONCR
	0040/1092	LEN=0054	INSTALLED	UNKN
		015 "DIA	CIRC	CONCR
	0040/0780	LEN=0054	INSTALLED	UNKN
		015 "DIA	CIRC	CONCR
	0040/0429	LEN=0045	INSTALLED	UNKN
		015 "DIA	CIR	PLASTIC
007546 FT	0040/0049	LEN=0054	INSTALLED	UNKN
	007546 FT	2 0 52015	0 01	0060+44
	5 0040/0000	LENGTH(AH	2738	BK 2083)
		018 "DIA	CIRC	CONCR
	0030/1408	LEN=0034	INSTALLED	UNKN
		018 "DIA	CIRC	CONCR

DIR: B TOTAL LEN: 20.205 MI. DIST: 02-6 SR: 144
 LEFT MUN: STEWARDSON T RIGHT MUN: STEWARDSON T

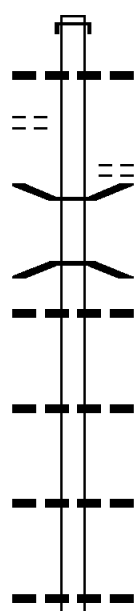
Stationing	Description	Material	Length	Status
0030/1239		024" DIA CIRC CONCR	LEN=0040	INSTALLED UNKN
0030/0942		018" DIA CIRC CONCR	LEN=0040	INSTALLED UNKN
0030/0793		036" DIA CIRC CONCR	LEN=0050	INSTALLED UNKN
0030/0499		024" DIA CIRC CONCR	LEN=0049	INSTALLED UNKN
005463 FT			2 0 52015 0 00 0054+70	
0030/0000	VILLAGE: CROSS FORK		LENGTH(AH 2083 BK 2451)	
0020/2024		024" DIA CIRC CONCR	LEN=0054	INSTALLED UNKN
0020/1428	(TBK) MAIN ST		(T537)	
0020/0910		030" DIA CIRC CONCR	LEN=0055	INSTALLED UNKN
0020/0615	OLD CROSS FORK CREEK RD (T416)			
0020/0528		060" DIA CIRC CONCR	LEN=0080	INSTALLED 2003
0020/0074		BMSBN 52/0144/0020/0000		
003012 FT		2 0 52015 0 00 0030+18		
0020/0000	CROSS FORK CREEK		BMSBG 52/0144/0020/0000	
0010/2792		LENGTH(AH 2451 BK 3012)		
0010/2500		018" DIA CIRC CONCR	LEN=0058	INSTALLED UNKN
0010/2147		018" DIA CIRC CONCR	LEN=0054	INSTALLED UNKN
0010/1601	CROSS FORK CREEK RD (T417)		018" DIA CIRC CONCR	LEN=0047
0010/1542		060" DIA CIRC METAL	LEN=0090	INSTALLED UNKN
0010/1087		018" DIA CIRC CONCR	LEN=0050	INSTALLED UNKN
0010/0895		018" DIA CIRC METAL	LEN=0060	INSTALLED UNKN
0010/0632		018" DIA CIRC METAL	LEN=0040	INSTALLED UNKN
0010/0432		018" DIA CIRC CONCR	LEN=0060	INSTALLED UNKN
000000 FT		2 0 52015 0 00 0000+00		
	NC CROSS FORK RD			
	INTER-BK ONE FORTY FOURTH ST			
	(SR0144 SEG 0750/1828)			
	MFC BEGIN = C			
	BK-CLINTON (18)			
0010/0000		LENGTH(AH 3012 BK 0000)		

DIBBLE HOLLOW RD
(T476)

133606 FT

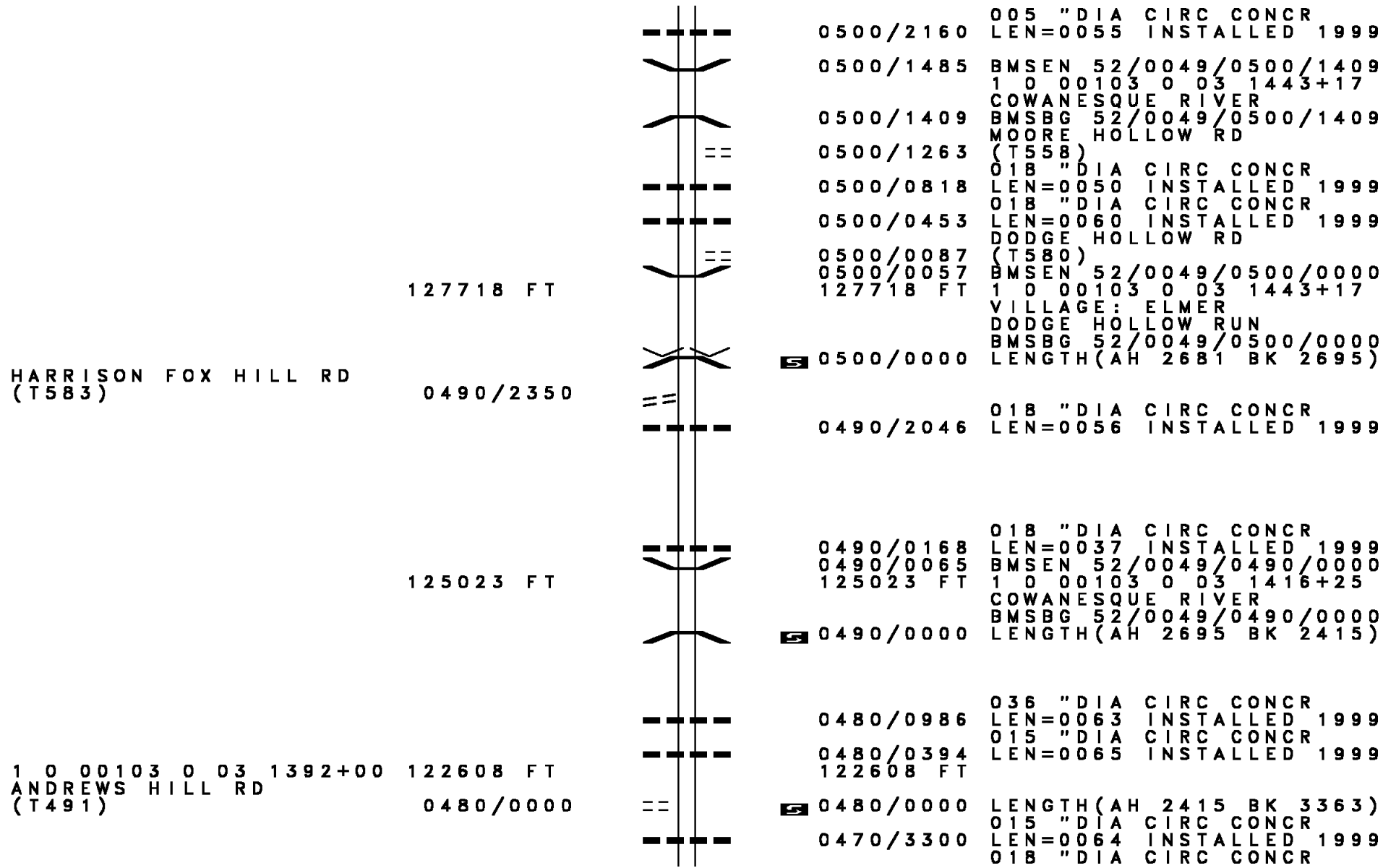
0510/2729

130399 FT



133606 FT	AH-TIOGA	(58)
INTER-AHD	SR 0049 SH	
0510/3207	(SR0049 SEG 0010/0000)	
	018 "DIA CIRC CONCR	
0510/2901	LEN=0046	INSTALLED 1999
	TEED HOLLOW RD	
	(T547)	
0510/2564	BMSSEN 52/0049/0510/2513	
0510/2524	1 0 00103 0 03 1495+14	
	TRIB COWANESQUE CREEK	
0510/2513	BMSBG 52/0049/0510/2513	
	018 "DIA CIRC CONCR	
0510/2239	LEN=0060	INSTALLED 1999
	036 "DIA CIRC CONCR	
0510/1271	LEN=0056	INSTALLED 1999
	015 "DIA CIRC CONCR	
0510/0173	LEN=0047	INSTALLED 1999
130399 FT	1 0 00103 0 03 1470+00	
5 0510/0000	LENGTH(AH 3207 BK 2681)	
	015 "DIA CIRC CONCR	
0500/2423	LEN=0058	INSTALLED 1999

DIR: B TOTAL LEN: 25.304 MI. DIST: 02-6 SR: 49
 LEFT MUN: HARRISON T RIGHT MUN: HARRISON T



HARRISON FOX HILL RD
(T583)

1 0 00103 0 03 1392+00
ANDREWS HILL RD
(T491)

005 "DIA CIRC CONCR
LEN=0055 INSTALLED 1999

BMSSEN 52/0049/0500/1409
1 0 00103 0 03 1443+17
COWANESQUE RIVER

BMSBG 52/0049/0500/1409
MOORE HOLLOW RD

018 "DIA CIRC CONCR
LEN=0050 INSTALLED 1999

018 "DIA CIRC CONCR
LEN=0060 INSTALLED 1999
DODGE HOLLOW RD

BMSSEN 52/0049/0500/0000
1 0 00103 0 03 1443+17
VILLAGE: ELMER
DODGE HOLLOW RUN

BMSBG 52/0049/0500/0000
LENGTH(AH 2681 BK 2695)

018 "DIA CIRC CONCR
LEN=0056 INSTALLED 1999

018 "DIA CIRC CONCR
LEN=0037 INSTALLED 1999

BMSSEN 52/0049/0490/0000
1 0 00103 0 03 1416+25
COWANESQUE RIVER

BMSBG 52/0049/0490/0000
LENGTH(AH 2695 BK 2415)

036 "DIA CIRC CONCR
LEN=0063 INSTALLED 1999

015 "DIA CIRC CONCR
LEN=0065 INSTALLED 1999

LENGTH(AH 2415 BK 3363)

015 "DIA CIRC CONCR
LEN=0064 INSTALLED 1999

018 "DIA CIRC CONCR

DIR: B TOTAL LEN: 25.304 MI. DIST: 02-6 SR: 49
 LEFT MUN: HARRISON T RIGHT MUN: HARRISON T

TANNERY ST
(T481)

0470/1939

0470/2801 LEN=0069 INSTALLED 1999
 030 "DIA CIRC CONCR
 0470/2414 LEN=0060 INSTALLED 1999

THIRD ST
(T592)

119245 FT

0460/2330

0470/0901 BMS EN 52/0049/0470/0884
 0 0 00000 0 00 0000+00
 TRIB COWANESQUE RIVER
 0470/0884 BMSBG 52/0049/0470/0884
 015 "DIA CIRC CONCR
 0470/0508 LEN=0056 INSTALLED 1999
 015 "DIA CIRC CONCR
 0470/0186 LEN=0060 INSTALLED 1999
 119245 FT 1 0 00103 0 03 1357+95
 0470/0000 LENGTH(AH 3363 BK 2579)

FIRE HOUSE RD
(T591)
 SCHOOL ST
(T592)

0460/1463

0460/1305

0460/2174 015 "DIA CIRC CONCR
 LEN=0050 INSTALLED 1999
 0460/1560 024 "DIA CIRC CONCR
 LEN=0047 INSTALLED 1999
 SOUTH ST
 0460/1550 (T479)

SECOND ST
(SR1019 SEG 0010/0000)
 STATE RD
(T482)

0460/0816

0460/1149 BMS EN 52/0049/0460/1088
 1 0 00103 0 03 1343+41
 N.BR. COWANESQUE RIVER
 0460/1088 BMSBG 52/0049/0460/1088
 0460/0786 024 "DIA CIRC CONCR
 LEN=0043 INSTALLED 2007
 0460/0735 024 "DIA CIRC CONCR
 LEN=0048 INSTALLED UNKN
 018 "DIA CIRC CONCR
 0460/0342 LEN=0050 INSTALLED 2007
 015 "DIA CIR PLASTIC
 0460/0278 LEN=0040 INSTALLED UNKN
 015 "DIA CIRC CONCR
 0460/0130 LEN=0040 INSTALLED 2007
 018 "DIA CIRC CONCR
 0460/0067 LEN=0060 INSTALLED 2007

DIR: B TOTAL LEN: 25.304 MI. DIST: 02-6 SR: 49
 LEFT MUN: HARRISON T RIGHT MUN: HARRISON T

Stationing	Notes	Stationing	Notes
116666 FT		116666 FT	1 0 00103 0 03 1332+16
		0460/0000	LENGTH(AH 2579 BK 3166)
		0450/2945	018 " DIA CIRC CONCR LEN=0052 INSTALLED 2007
NORTH ST (T480)		0450/2572	030 " DIA CIRC CONCR LEN=0082 INSTALLED 2007
0450/2902		0450/1530	018 " DIA CIRC CONCR LEN=0060 INSTALLED 2007
		0450/1153	015 " DIA CIRC CONCR LEN=0060 INSTALLED 2007
		0450/0682	018 " DIA CIRC CONCR LEN=0039 INSTALLED 2007
113500 FT		113500 FT	1 0 00103 0 03 1300+50
		0450/0000	VILLAGE: HARRISON VALLE 048"H 48"W CON BOX CUL LEN=0045 INSTALLED UNKN LENGTH(AH 3166 BK 2805)
		0440/0726	018 " DIA CIRC CONCR LEN=0042 INSTALLED 2007
		0440/0427	BMS EN 52/0049/0440/0406 1 0 00103 0 03 1276+81 P3
		0440/0406	BR OF COWANESQUE CREEK BMSBG 52/0049/0440/0406
1 0 00103 0 03 1272+45		110695 FT	
HURLBURT HILL RD		0440/0000	LENGTH(AH 2805 BK 3589)
(T453)		0430/3339	018 " DIA CIRC CONCR LEN=0045 INSTALLED 2007
LC TO T453 RD		0430/2990	018 " DIA CIRC CONCR LEN=0050 INSTALLED 2007
(CONN)		0430/2671	018 " DIA CIRC CONCR LEN=0050 INSTALLED 2007
		0430/2427	024 " DIA CIRC CONCR LEN=0053 INSTALLED 2007

EXTRACT DATE: 12/18/2023
PRINT DATE: 12/19/2023

ROADWAY MANAGEMENT SYSTEM
SLD COUNTY/SR - ANNUAL PRINT

PAGE NUMBER: 82
COUNTY: POTTER

DIR: B TOTAL LEN: 25.304 MI.
LEFT MUN: HARRISON T

DIST: 02-6 SR: 49
RIGHT MUN: HARRISON T

1 0 00103 0 03 1236+80 107106 FT
MILL RD
(SR1010 SEG 0250/2470) 0430/0000

104664 FT

JOHNSON RD
(T478)

0410/1343

0430/1935	018 " DIA CIRC CONCR LEN=0051 INSTALLED 2007
0430/1592	018 " DIA CIRC CONCR LEN=0049 INSTALLED UNKN
0430/1309	018 " DIA CIRC CONCR LEN=0043 INSTALLED UNKN
RBR	
0430/0556	BMS EN 52/0049/0430/0530 1 0 00103 0 03 1242+06 P3
0430/0530	MARSH CREEK BMSBG 52/0049/0430/0530 CHURCH ST
0430/0112	(T472) 018 " DIA CIRC CONCR
0430/0034	LEN=0053 INSTALLED UNKN 107106 FT
0430/0000	LENGTH(AH 3589 BK 2442) 019 "H 29 "W ELLIP METAL
0420/2332	LEN=0055 INSTALLED UNKN
0420/2241	015 " DIA CIRC CONCR LEN=0054 INSTALLED UNKN
0420/2030	CHURCH ST (T472)
0420/1392	018 " DIA CIRC CONCR LEN=0050 INSTALLED 2007
0420/1204	BMS EN 52/0049/0420/1142 1 0 00103 0 03 1212+35
0420/1142	COWANESQUE CREEK BMSBG 52/0049/0420/1142
0420/0689	018 " DIA CIRC CONCR LEN=0034 INSTALLED 2000
0420/0167	015 " DIA CIRC CONCR LEN=0042 INSTALLED UNKN
0420/0000	1 0 00103 0 03 1212+35 VILLAGE: MILLS DENNIS HILL RD (T455)
0410/2183	LENGTH(AH 2442 BK 2214) 024 " DIA CIRC CONCR
0410/1612	LEN=0036 INSTALLED UNKN 036 "H 42 "W CONCR ARCH
0410/1192	LEN=0045 INSTALLED UNKN 015 " DIA CIRC CONCR LEN=0039 INSTALLED UNKN

DIR: B TOTAL LEN: 25.304 MI. DIST: 02-6 SR: 49
 LEFT MUN: HARRISON T RIGHT MUN: HARRISON T

102450 FT

0410/0736	021 " DIA	CIRC CONCR
	LEN=0041	INSTALLED UNKN
0410/0342	015 " DIA	CIRC CONCR
	LEN=0040	INSTALLED UNKN
102450 FT	1 0 00103	0 03 1190+33
0410/0000	LENGTH(AH	2214 BK 2547)
	015 " DIA	CIRC CONCR
0400/2542	LEN=0040	INSTALLED UNKN
	015 " DIA	CIRC CONCR
0400/2250	LEN=0040	INSTALLED UNKN

099903 FT

0400/1632	027 " DIA	CIRC CONCR
	LEN=0062	INSTALLED UNKN
0400/1501	015 " DIA	CIRC CONCR
	LEN=0037	INSTALLED UNKN
0400/1192	015 " DIA	CIRC CONCR
	LEN=0048	INSTALLED UNKN
0400/0790	015 " DIA	CIRC CONCR
	LEN=0046	INSTALLED UNKN
0400/0444	015 " DIA	CIRC CONCR
	LEN=0038	INSTALLED UNKN
099903 FT	1 0 00103	0 03 1164+70
0400/0000	LENGTH(AH	2547 BK 2633)
	015 " DIA	CIRC CONCR
0390/2617	LEN=0041	INSTALLED UNKN
	015 " DIA	CIRC CONCR
0390/2319	LEN=0040	INSTALLED UNKN
	015 " DIA	CIRC CONCR
0390/1937	LEN=0035	INSTALLED UNKN
	015 " DIA	CIRC CONCR
0390/1565	LEN=0040	INSTALLED UNKN
	015 " DIA	CIRC CONCR
0390/1282	LEN=0046	INSTALLED UNKN
	018 " DIA	CIRC CONCR
0390/1029	LEN=0042	INSTALLED UNKN
	018 " DIA	CIRC CONCR
0390/0720	LEN=0063	INSTALLED UNKN

097270 FT

097270 FT	1 0 00103	0 03 1138+42
0390/0000	LENGTH(AH	2633 BK 2422)
	015 " DIA	CIRC CONCR
0380/2262	LEN=0040	INSTALLED UNKN
	018 " DIA	CIRC CONCR
0380/1621	LEN=0039	INSTALLED UNKN
	015 " DIA	CIRC CONCR
0380/1265	LEN=0039	INSTALLED UNKN
	021 " DIA	CIRC CONCR
0380/0791	LEN=0042	INSTALLED UNKN
	015 " DIA	CIRC CONCR

DIR: B TOTAL LEN: 25.304 MI. DIST: 02-6 SR: 49
 LEFT MUN: HARRISON T RIGHT MUN: HARRISON T

Stationing	Description	Length	Material	Status
094848 FT	0380/0501	LEN=0038	INSTALLED	UNKN
	094848 FT	1 0 00103 0 03 1114+26		
	0380/0000	LENGTH(AH 2422 BK 2210)		
		015 "DIA CIRC CONCR		
	0370/2200	LEN=0037	INSTALLED	UNKN
		015 "DIA CIRC CONCR		
	0370/1487	LEN=0037	INSTALLED	UNKN
		HARRISON		
	0370/1474	BINGHAM T		
		HAWKS RD		
	0370/1420	(T581)		
		015 "DIA CIRC CONCR		
	0370/1084	LEN=0038	INSTALLED	UNKN
		018 "DIA CIRC CONCR		
	0370/0727	LEN=0041	INSTALLED	UNKN
		036 "DIA CIRC CONCR		
	0370/0434	LEN=0052	INSTALLED	1993
		015 "DIA CIRC CONCR		
	0370/0201	LEN=0039	INSTALLED	UNKN
	092638 FT			
1 0 00103 0 03 1092+08 092638 FT				
ROWLEY RD				
(T484)	0370/0000	LENGTH(AH 2210 BK 3639)		
		015 "DIA CIRC CONCR		
	0360/2485	LEN=0075	INSTALLED	UNKN
		015 "DIA CIRC CONCR		
	0360/2132	LEN=0039	INSTALLED	UNKN
		018 "DIA CIRC CONCR		
	0360/1774	LEN=0039	INSTALLED	UNKN
		015 "DIA CIRC CONCR		
	0360/1412	LEN=0041	INSTALLED	UNKN
		018 "DIA CIRC CONCR		
	0360/1075	LEN=0043	INSTALLED	UNKN
		015 "DIA CIRC CONCR		
	0360/0720	LEN=0040	INSTALLED	UNKN
		015 "DIA CIRC CONCR		
	0360/0318	LEN=0034	INSTALLED	UNKN
		018 "DIA CIRC CONCR		
	0360/0028	LEN=0038	INSTALLED	UNKN
088999 FT	088999 FT	1 0 00103 0 03 1055+51		
	0360/0000	LENGTH(AH 3639 BK 2486)		
		015 "DIA CIRC CONCR		
	0350/2101	LEN=0044	INSTALLED	1993
	0350/1918	BMS EN 52/0049/0350/1903		
		1 0 00103 0 03 1049+70		
		MARSH CREEK		
	0350/1903	BMSBG 52/0049/0350/1903		
		LEHMAN RD		

DIR: B TOTAL LEN: 25.304 MI. DIST: 02-6 SR: 49
 LEFT MUN: BINGHAM T RIGHT MUN: BINGHAM T

SHORT CUT RD
 (SR1012 SEG 0040/1474) 0350/0649

086513 FT

083615 FT

==	0350/1837	(T473)	
---	0350/1586	015 "DIA	CIRC CONCR
---	0350/1290	LEN=0034	INSTALLED UNKN
---	0350/0981	015 "DIA	CIRC CONCR
---		LEN=0036	INSTALLED UNKN
---		018 "DIA	CIRC CONCR
---		LEN=0038	INSTALLED UNKN
==	0350/0586	015 "DIA	CIRC CONCR
---	0350/0482	LEN=0033	INSTALLED UNKN
---		018 "DIA	CIRC METAL
---		LEN=0046	INSTALLED UNKN
---	0350/0306	015 "DIA	CIRC CONCR
---		LEN=0080	INSTALLED UNKN
---	0350/0143	015 "DIA	CIRC CONCR
---		LEN=0040	INSTALLED UNKN
---		BURT ST	
---	0350/0111	(T486)	
---	0350/0011	BMSBN 52/0049/0350/0000	
---	086513 FT	1 0 00103 0 03 1030+76	
---		MARSH CREEK	
---		BMSBG 52/0049/0350/0000	
---	5 0350/0000	LENGTH(AH 2486 BK 2898)	
==	0340/1853	PADOT STOCKPILE #07 RD	
POE	0340/1671	(GOVT)	
---	0340/1640	(APRA) PADOT STOCKPILE	
---	0340/1338	PADOT STOCKPILE #07 RD	
---	0340/1263	(GOVT)	
---	0340/1033	024 "DIA	CIRC METAL
---		LEN=0076	INSTALLED UNKN
---		018 "DIA	CIRC CONCR
---		LEN=0035	INSTALLED UNKN
---		BINGHAM	
---		ULYSSES B	
---	0340/0748	015 "DIA	CIRC CONCR
---		LEN=0034	INSTALLED UNKN
---		018 "DIA	CIRC CONCR
---		LEN=0042	INSTALLED UNKN
---	0340/0484	015 "DIA	CIRC CONCR
---		LEN=0039	INSTALLED UNKN
---		015 "DIA	CIRC CONCR
---		LEN=0037	INSTALLED UNKN
---	0340/0230	1 0 00103 0 03 1001+57	
---	083615 FT	NC HARRISON VALLEY RD	
---	5 0340/0000	LENGTH(AH 2898 BK 2544)	
---		015 "DIA	CIRC CONCR
---	0330/2089	LEN=0050	INSTALLED UNKN

DIR: B TOTAL LEN: 25.304 MI. DIST: 02-6 SR: 49
 LEFT MUN: ULYSSES B RIGHT MUN: ULYSSES B

STATE ST
 (BORO)

0330/0395

1 0 00103 0 03 0976+28 081071 FT
 BAKER ST
 (BORO)

0330/0000

WEST BINGHAM RD
 (SR1011 SEG 0010/0000)

078431 FT
 0320/0000

0330/1739	015 " DIA	CIRC CONCR
	LEN=0045	INSTALLED UNKN
0330/1332	015 " DIA	CIRC CONCR
	LEN=0044	INSTALLED UNKN
0330/0847	018 " DIA	CIRC CONCR
	LEN=0046	INSTALLED UNKN
0330/0405	015 " DIA	CIRC CONCR
	LEN=0038	INSTALLED UNKN
0330/0010	018 " DIA	CIRC CONCR
081071 FT	LEN=0060	INSTALLED 2000
0330/0000	LENGTH(AH 2544 BK 2640)	
	015 " DIA	CIR PLASTIC
0320/2248	LEN=0042	INSTALLED UNKN
	NC MA	IN ST
0320/1996	(SR1003	SEG 0250/0840)
	015 " DIA	CIRC CONCR
0320/1812	LEN=0031	INSTALLED UNKN
	015 " DIA	CIRC CONCR
0320/1672	LEN=0045	INSTALLED 2000
	WATER ST	
0320/1647	(BORO)	
	015 " DIA	CIRC CONCR
0320/1640	LEN=0045	INSTALLED 2000
	021 " DIA	CIRC CONCR
0320/1340	LEN=0034	INSTALLED UNKN
	ZEPHER ST	
0320/1334	(BORO)	
	018 " DIA	CIRC CONCR
0320/1056	LEN=0032	INSTALLED 2022
	DRAINAGE	
0320/1025	STRUCTURE LENGTH 7 FT	
	BMSID 52/0049/0320/1025	
	GRAHAM ST	
0320/0542	(BORO)	
	015 " DIA	CIRC CONCR
0320/0522	LEN=0040	INSTALLED UNKN
	030 " DIA	CIRC CONCR
0320/0380	LEN=0040	INSTALLED UNKN
	015 " DIA	CIRC CONCR
0320/0118	LEN=0039	INSTALLED 2000
078431 FT	1 0 00103 0 03 0950+21	
	NC NO	ORTH ST
0320/0000	LENGTH(AH 2640 BK 2226)	
	015 " DIA	CIRC CONCR
0310/1765	LEN=0046	INSTALLED UNKN

EXTRACT DATE: 12/18/2023
PRINT DATE: 12/19/2023

ROADWAY MANAGEMENT SYSTEM
SLD COUNTY/SR - ANNUAL PRINT

PAGE NUMBER: 77
COUNTY: POTTER

DIR: B TOTAL LEN: 25.304 MI.
LEFT MUN: ULYSSES B

DIST: 02-6 SR: 49
RIGHT MUN: ULYSSES B

Stationing	Length	Material	Notes
0310/1484	036	015 DIA CIRC CONCR	INSTALLED UNKN
0310/1285	047	024 DIA CIRC CONCR	INSTALLED UNKN
0310/1030	036	015 DIA CIRC CONCR	INSTALLED UNKN
0310/0676	044	015 DIA CIRC CONCR	INSTALLED UNKN
0310/0290	043	015 DIA CIRC CONCR	INSTALLED UNKN
076205 FT	1033	076205 FT	1 0 00103 0 03 0927+82
0310/0000	2226	LENGTH(AH)	2226 BK 2620)
0300/2368	040	018 DIA CIRC CONCR	INSTALLED UNKN
0300/2037	044	018 DIA CIRC CONCR	INSTALLED UNKN
0300/1658	039	015 DIA CIRC CONCR	INSTALLED UNKN
0300/1334	052	015 DIA CIRC CONCR	INSTALLED UNKN
0300/0448	050	018 DIA CIRC CONCR	INSTALLED 2000
0300/0172	053	015 DIA CIRC CONCR	INSTALLED UNKN
073585 FT	1033	073585 FT	1 0 00103 0 02 0900+80
0300/0000	2620	LENGTH(AH)	2620 BK 2335)
0290/1237	056	015 DIA CIRC CONCR	INSTALLED UNKN
0290/1009	055	015 DIA CIRC CONCR	INSTALLED UNKN
0290/0433	045	015 DIA CIRC CONCR	INSTALLED 2000
0290/0026	049	BMS EN 52/0049	0290/0000
071250 FT	1033	071250 FT	1 0 00103 0 02 0877+37
0290/0000	2335	LENGTH(AH)	2335 BK 2385)
0280/2285	108	CROSS RD (SR1008)	SEG 0010/0000)
0280/2006	048	015 DIA CIRC CONCR	INSTALLED UNKN
0280/1817	045	015 DIA CIRC CONCR	INSTALLED 2000
0280/1745	052	015 DIA CIRC CONCR	INSTALLED UNKN

EXTRACT DATE: 12/18/2023
PRINT DATE: 12/19/2023

ROADWAY MANAGEMENT SYSTEM
SLD COUNTY/SR - ANNUAL PRINT

PAGE NUMBER: 76
COUNTY: POTTER

DIR: B TOTAL LEN: 25.304 MI.
LEFT MUN: ULYSSES T

DIST: 02-6 SR: 49
RIGHT MUN: ULYSSES T

Stationing	Notes	Stationing	Notes
		0280/1249	015 " DIA CIRC CONCR LEN=0045 INSTALLED 2000
		0280/1115	015 " DIA CIRC CONCR LEN=0056 INSTALLED UNKN
		0280/0715	015 " DIA CIRC CONCR LEN=0054 INSTALLED UNKN
068865 FT		068865 FT	1 0 00103 0 02 0853+50 VILLAGE: KIBBOVILLE COR
		0280/0000	072"H 48"W CONCR ARCH LEN=0060 INSTALLED UNKN
KIBBEVILLE RD (T460)		0270/2147	LENGTH(AH 2385 BK 2354) COWBURN RD (T453)
0270/2147		0270/2119	015 " DIA CIRC CONCR LEN=0053 INSTALLED UNKN
		0270/1944	015 " DIA CIRC CONCR LEN=0059 INSTALLED UNKN
		0270/1634	015 " DIA CIRC CONCR LEN=0051 INSTALLED UNKN
		0270/1247	015 " DIA CIRC CONCR LEN=0050 INSTALLED UNKN
		0270/0838	018 " DIA CIRC CONCR LEN=0055 INSTALLED UNKN
		0270/0649	018 " DIA CIRC CONCR LEN=0060 INSTALLED UNKN
		0270/0476	018 " DIA CIRC CONCR LEN=0056 INSTALLED UNKN
		0270/0334	015 " DIA CIRC CONCR LEN=0058 INSTALLED UNKN
066511 FT		066511 FT	1 0 00103 0 02 0830+00
		0270/0000	LENGTH(AH 2354 BK 2512)
		0260/2236	015 " DIA CIRC CONCR LEN=0055 INSTALLED UNKN
		0260/1886	015 " DIA CIRC CONCR LEN=0049 INSTALLED UNKN
		0260/1486	015 " DIA CIRC CONCR LEN=0054 INSTALLED UNKN
		0260/0779	015 " DIA CIRC CONCR LEN=0050 INSTALLED 2000
		0260/0237	015 " DIA CIRC CONCR LEN=0061 INSTALLED UNKN
1 0 00103 0 02 0804+75 PUSHER SIDING RD (SR1009 SEG 0010/0000)		063999 FT	
063999 FT		0260/0000	LENGTH(AH 2512 BK 2861) 036 " DIA CIRC CONCR
		0250/2660	LEN=0067 INSTALLED UNKN
		0250/2373	HORSEHOE RD (T450)

EXTRACT DATE: 12/18/2023
PRINT DATE: 12/19/2023

ROADWAY MANAGEMENT SYSTEM
SLD COUNTY/SR - ANNUAL PRINT

PAGE NUMBER: 75
COUNTY: POTTER

DIR: B TOTAL LEN: 25.304 MI.
LEFT MUN: ULYSSES T

DIST: 02-6 SR: 49
RIGHT MUN: ULYSSES T

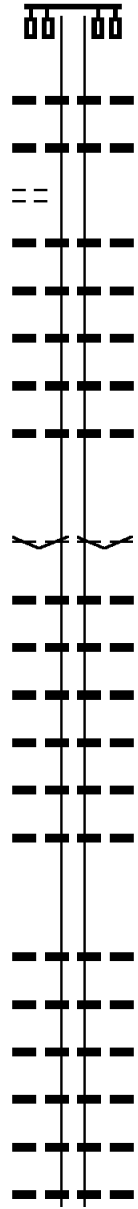
	0250/2357	018 " DIA LEN=0058	CIRC CONCR INSTALLED UNKN
	0250/2003	015 " DIA LEN=0062	CIRC CONCR INSTALLED UNKN
	0250/1725	036 " DIA LEN=0066	CIRC CONCR INSTALLED UNKN
	0250/1206	018 " DIA LEN=0048	CIR PLASTIC INSTALLED 2003
	0250/1106	015 " DIA LEN=0065	CIRC CONCR INSTALLED UNKN
	0250/0862	024 " DIA LEN=0056	CIRC CONCR INSTALLED UNKN
	0250/0653	036 " DIA LEN=0074	CIRC CONCR INSTALLED UNKN
	0250/0048	017 " DIA LEN=0058	CIRC CONCR INSTALLED UNKN
061138 FT	061138 FT	1 0 00103	0 02 0776+29 VILLAGE: NEWFIELD NEWFIELD JUNCTION RD (T407)
	0250/0000	LENGTH(AH 2861 BK 2624)	
	0240/1905	018 " DIA LEN=0048	CIRC CONCR INSTALLED UNKN
	0240/0931	015 " DIA LEN=0065	CIRC CONCR INSTALLED 1993
058514 FT	058514 FT	1 0 00103	0 02 0750+40
	0240/0000	LENGTH(AH 2624 BK 2512)	
	0230/2226	015 " DIA LEN=0044	CIRC CONCR INSTALLED UNKN
	0230/1733	018 " DIA LEN=0053	CIRC CONCR INSTALLED UNKN
	0230/1215	015 " DIA LEN=0090	CIRC CONCR INSTALLED UNKN
	0230/0841	015 " DIA LEN=0074	CIRC CONCR INSTALLED UNKN
	0230/0435	018 " DIA LEN=0056	CIRC CONCR INSTALLED UNKN
	0230/0190	BMSSEN 52/0049/0230/0164	
	0230/0164	1 0 00103	0 02 0726+57 MIDDLE BR GENESEE RIVER
056002 FT	056002 FT	BMSBG 52/0049/0230/0164	
		1 0 00103	0 02 0724+91 BROOKLYN RD (SR0449 SEG 0170/0000)

RAPLEY RD
(T357)

0220/2039

053366 FT

050794 FT



0230/0000	LENGTH(AH	2512	BK	2636)
	015 "DIA		CIRC	CONCR
0220/2248	LEN=0056		INSTALLED	UNKN
	042 "DIA		CIRC	CONCR
0220/2079	LEN=0065		INSTALLED	UNKN
	015 "DIA		CIRC	CONCR
0220/1717	LEN=0055		INSTALLED	2000
	015 "DIA		CIRC	CONCR
0220/1174	LEN=0046		INSTALLED	UNKN
	018 "DIA		CIRC	CONCR
0220/0900	LEN=0052		INSTALLED	UNKN
	015 "DIA		CIRC	CONCR
0220/0656	LEN=0055		INSTALLED	UNKN
	018 "DIA		CIRC	CONCR
0220/0150	LEN=0057		INSTALLED	UNKN
053366 FT	1 0 00103	0 02	0698	+65
	VILLAGE: GOLD			
	ULYSSES T			
	ALLEGANY T			
0220/0000	LENGTH(AH	2636	BK	2572)
	018 "DIA		CIRC	CONCR
0210/2155	LEN=0058		INSTALLED	UNKN
	015 "DIA		CIRC	CONCR
0210/1998	LEN=0057		INSTALLED	UNKN
	015 "DIA		CIRC	CONCR
0210/1696	LEN=0053		INSTALLED	UNKN
	015 "DIA		CIRC	CONCR
0210/1400	LEN=0059		INSTALLED	UNKN
	015 "DIA		CIRC	CONCR
0210/1100	LEN=0058		INSTALLED	UNKN
	015 "DIA		CIRC	CONCR
0210/0802	LEN=0050		INSTALLED	UNKN
050794 FT	1 0 00103	0 01	0672	+90
0210/0000	LENGTH(AH	2572	BK	2889)
	024 "DIA		CIRC	CONCR
0200/2889	LEN=0048		INSTALLED	UNKN
	015 "DIA		CIRC	CONCR
0200/2467	LEN=0046		INSTALLED	UNKN
	015 "DIA		CIRC	CONCR
0200/2185	LEN=0046		INSTALLED	UNKN
	015 "DIA		CIRC	CONCR
0200/1865	LEN=0045		INSTALLED	UNKN
	015 "DIA		CIRC	CONCR
0200/1585	LEN=0051		INSTALLED	UNKN
	018 "H	00	"W	MULT METAL
0200/1345	LEN=0040		INSTALLED	UNKN

DIR: B TOTAL LEN: 25.304 MI. DIST: 02-6 SR: 49
 LEFT MUN: ALLEGANY T RIGHT MUN: ALLEGANY T

COBB HILL RD
 (T407)

047905 FT

0200/0000

045046 FT

042157 FT

0200/0875	015 " DIA	CIRC	CONCR	LEN=0049	INSTALLED	UNKN
0200/0290	015 " DIA	CIRC	CONCR	LEN=0045	INSTALLED	UNKN
0200/0012	015 " DIA	CIRC	CONCR	LEN=0054	INSTALLED	UNKN
047905 FT	1 0 00103	0 01 0644	+17	VILLAGE: RAYMOND		
	KIDNEY RD (T410)					
0200/0000	5	0200/0000	LENGTH(AH	2889	BK	2859)
0190/2583	036 " DIA	CIRC	CONCR	LEN=0044	INSTALLED	UNKN
0190/2225	015 " DIA	CIRC	CONCR	LEN=0058	INSTALLED	UNKN
0190/1960	BARNETT RD (T411)					
0190/1318	021 " DIA	CIRC	CONCR	LEN=0045	INSTALLED	UNKN
0190/1008	015 " DIA	CIRC	CONCR	LEN=0039	INSTALLED	UNKN
0190/0368	024 " DIA	CIRC	CONCR	LEN=0049	INSTALLED	UNKN
045046 FT	1 0 00103	0 01 0615	+48	5		
0190/0000	5	0190/0000	LENGTH(AH	2859	BK	2889)
0180/1379	BMS	EN 52/0049	/0180/1362	1 0 00103 0 01 0600+31		
	ALLEGHENY RIVER					
0180/1362	BMS	SBG 52/0049	/0180/1362	018 " DIA CIRC CONCR		
0180/1181	015 " DIA	CIRC	CONCR	LEN=0048	INSTALLED	UNKN
0180/0854	015 " DIA	CIRC	CONCR	LEN=0052	INSTALLED	UNKN
0180/0511	015 " DIA	CIRC	CONCR	LEN=0050	INSTALLED	UNKN
0180/0224	036 " DIA	CIRC	CONCR	LEN=0096	INSTALLED	UNKN
042157 FT	1 0 00103	0 01 0586	+63	5		
0180/0000	5	0180/0000	LENGTH(AH	2889	BK	3222)
0170/2322	030 " DIA	CIRC	CONCR	LEN=0065	INSTALLED	UNKN
	015 " DIA	CIRC	CONCR			

DIR: B TOTAL LEN: 25.304 MI. DIST: 02-6 SR: 49
 LEFT MUN: ALLEGANY T RIGHT MUN: ALLEGANY T

	0170/1900	LEN=0046	INSTALLED	UNKN
		018 "DIA	CIRC	CONCR
	0170/1105	LEN=0049	INSTALLED	UNKN
		015 "DIA	CIRC	CONCR
	0170/0818	LEN=0063	INSTALLED	2000
		015 "DIA	CIRC	CONCR
	0170/0564	LEN=0044	INSTALLED	UNKN
		015 "DIA	CIRC	CONCR
	0170/0252	LEN=0044	INSTALLED	UNKN
		015 "DIA	CIRC	CONCR
	0170/0004	LEN=0043	INSTALLED	UNKN
038935 FT	038935 FT	1 0 00103	0 01 0554	+34
	0170/0000	LENGTH(AH	3222	BK 2363)
		018 "DIA	CIRC	CONCR
	0160/2134	LEN=0062	INSTALLED	UNKN
		036 "DIA	CIRC	CONCR
	0160/1768	LEN=0051	INSTALLED	UNKN
		018 "DIA	CIRC	CONCR
	0160/1466	LEN=0053	INSTALLED	UNKN
		018 "DIA	CIRC	CONCR
	0160/1188	LEN=0050	INSTALLED	UNKN
		018 "DIA	CIRC	CONCR
	0160/1010	LEN=0044	INSTALLED	UNKN
		015 "DIA	CIRC	CONCR
	0160/0303	LEN=0048	INSTALLED	UNKN
036572 FT	036572 FT	1 0 00103	0 01 0530	+65
		015 "DIA	CIRC	CONCR
		LEN=0071	INSTALLED	1993
	0160/0000	LENGTH(AH	2363	BK 2761)
		015 "DIA	CIRC	CONCR
	0150/2202	LEN=0052	INSTALLED	UNKN
		015 "DIA	CIRC	CONCR
	0150/1940	LEN=0060	INSTALLED	UNKN
		015 "DIA	CIRC	CONCR
	0150/1449	LEN=0047	INSTALLED	UNKN
		015 "DIA	CIRC	CONCR
	0150/1157	LEN=0052	INSTALLED	UNKN
		015 "DIA	CIRC	CONCR
	0150/0850	LEN=0043	INSTALLED	UNKN
		015 "DIA	CIRC	CONCR
	0150/0551	LEN=0047	INSTALLED	UNKN
		015 "DIA	CIRC	CONCR
	0150/0252	LEN=0045	INSTALLED	UNKN
	033811 FT			
1 0 00103 0 01 0503+33	033811 FT			
CAHILLY RD				
(T403)	0150/0000			
		LENGTH(AH	2761	BK 2297)
	0150/0000	015 "DIA	CIRC	CONCR
	0140/2241	LEN=0049	INSTALLED	UNKN

1 0 00103 0 01 0503+33 033811 FT
 CAHILLY RD
 (T403)

EXTRACT DATE: 12/18/2023
PRINT DATE: 12/19/2023

ROADWAY MANAGEMENT SYSTEM
SLD COUNTY/SR - ANNUAL PRINT

PAGE NUMBER: 71
COUNTY: POTTER

DIR: B TOTAL LEN: 25.304 MI.
LEFT MUN: ALLEGANY T

DIST: 02-6 SR: 49
RIGHT MUN: ALLEGANY T

Station	Length	Material	Status
0140/1938	0046	" DIA CIRC CONCR	INSTALLED UNKN
0140/1637	0056	" DIA CIRC CONCR	INSTALLED UNKN
0140/1341	0033	" DIA CIRC CONCR	INSTALLED UNKN
0140/1033	0045	" DIA CIRC CONCR	INSTALLED UNKN
0140/0742	0049	" DIA CIRC CONCR	INSTALLED UNKN
0140/0435	0077	" DIA CIRC CONCR	INSTALLED UNKN
0140/0218	031514	HOLLOW RD (SR4013 SEG 0150/3361)	
031514	031514	1 0 00103 0 01 0480+60	
0140/0000	2297	TRIB ALLEGHENY RIVER STRUCTURE LENGTH 8 FT	
0130/2586	0070	BMSID 52/0049/0140/0000	
0130/2336	0056	LENGTH(AH 2297 BK 2869)	
0130/2020	0078	" DIA CIRC CONCR	INSTALLED UNKN
0130/1652	0071	" DIA CIRC CONCR	INSTALLED UNKN
0130/1364	0047	" DIA CIRC CONCR	INSTALLED UNKN
0130/0956	0045	" DIA CIRC CONCR	INSTALLED UNKN
0130/0716	0040	036"H 60"W ELLIP CONC	INSTALLED 2000
0130/0296	0054	018"DIA CIRC CONCR	INSTALLED UNKN
028645	028645	1 0 00103 0 01 0452+05	
0130/0000	0051	015"DIA CIRC CONCR	INSTALLED UNKN
0120/2087	0042	LENGTH(AH 2869 BK 2610)	
0120/1559	0049	" DIA CIRC CONCR	INSTALLED UNKN
0120/1537	0049	BMSSEN 52/0049/0120/1537	
0120/1475	0041	1 0 00103 0 01 0441+31	
0120/1475	0041	DWIGHT HOLLOW RUN	
0120/0760	0054	BMSBG 52/0049/0120/1537	
		LONG RD (T398)	
		024 " DIA CIRC CONCR	INSTALLED UNKN

DWIGHT CREEK RD
(T404)

EXTRACT DATE: 12/18/2023
PRINT DATE: 12/19/2023

ROADWAY MANAGEMENT SYSTEM
SLD COUNTY/SR - ANNUAL PRINT

PAGE NUMBER: 70
COUNTY: POTTER

DIR: B TOTAL LEN: 25.304 MI.
LEFT MUN: ALLEGANY T

DIST: 02-6 SR: 49
RIGHT MUN: ALLEGANY T

Stationing	Notes	Stationing	Notes
026035 FT		0120/0008	BMS EN 52/0049/0120/0000
		026035 FT	1 0 00103 0 01 0425+92
			TRIB ALLEGHENY RIVER
		0120/0000	BMSBG 52/0049/0120/0000
			LENGTH(AH 2610 BK 1934)
		0110/1509	018 "DIA CIRC CONCR
			LEN=0059 INSTALLED UNKN
		0110/1187	018 "DIA CIRC CONCR
			LEN=0060 INSTALLED UNKN
		0110/0892	015 "DIA CIRC CONCR
			LEN=0050 INSTALLED UNKN
		0110/0592	015 "DIA CIRC CONCR
			LEN=0055 INSTALLED 2000
		0110/0298	015 "DIA CIRC CONCR
			LEN=0047 INSTALLED UNKN
024101 FT		024101 FT	1 0 00103 0 01 0406+58
			015 "DIA CIRC CONCR
			LEN=0045 INSTALLED 1993
		0110/0000	LENGTH(AH 1934 BK 2230)
			015 "DIA CIRC CONCR
		0100/1994	LEN=0061 INSTALLED UNKN
			015 "DIA CIRC CONCR
		0100/1438	LEN=0061 INSTALLED UNKN
			015 "DIA CIRC CONCR
		0100/1138	LEN=0067 INSTALLED UNKN
			015 "DIA CIRC CONCR
		0100/0900	LEN=0090 INSTALLED UNKN
			015 "DIA CIRC CONCR
		0100/0285	LEN=0043 INSTALLED UNKN
		021871 FT	
1 0 00103 0 01 0384+35	021871 FT		
PETE BROOK RD			
(SR4011 SEG 0010/0000)	0100/0000		
		0100/0000	LENGTH(AH 2230 BK 2354)
		0090/1922	BMS EN 52/0049/0090/1896
			1 0 00103 0 01 0379+55
			PEET BROOK
		0090/1896	BMSBG 52/0049/0090/1896
			018 "DIA CIRC CONCR
		0090/1520	LEN=0047 INSTALLED UNKN
			015 "DIA CIRC CONCR
		0090/0954	LEN=0060 INSTALLED UNKN
			015 "DIA CIRC CONCR
		0090/0613	LEN=0048 INSTALLED UNKN
			024 "DIA CIRC CONCR
		0090/0210	LEN=0070 INSTALLED UNKN
		019517 FT	1 0 00103 0 01 0360+81
019517 FT			VILLAGE: COLESBURG
		0090/0000	LENGTH(AH 2354 BK 2613)
			015 "DIA CIRC CONCR

DIR: B TOTAL LEN: 25.304 MI. DIST: 02-6 SR: 49
 LEFT MUN: ALLEGANY T RIGHT MUN: ALLEGANY T

016904 FT

014169 FT

012111 FT

0080/2603	LEN=0047	INSTALLED	UNKN
	015 "DIA	CIRC CONCR	
0080/2247	LEN=0062	INSTALLED	UNKN
	015 "DIA	CIRC CONCR	
0080/1900	LEN=0062	INSTALLED	UNKN
	015 "DIA	CIRC CONCR	
0080/1139	LEN=0075	INSTALLED	UNKN
	015 "DIA	CIRC CONCR	
0080/0743	LEN=0078	INSTALLED	UNKN
	015 "DIA	CIRC CONCR	
0080/0355	LEN=0070	INSTALLED	UNKN
016904 FT	1 0 00103	0 01 0334	+68
0080/0000	LENGTH(AH	2613 BK	2735)
	015 "DIA	CIRC CONCR	
0070/2735	LEN=0060	INSTALLED	UNKN
	015 "DIA	CIRC CONCR	
0070/2472	LEN=0072	INSTALLED	UNKN
	015 "DIA	CIRC CONCR	
0070/2217	LEN=0065	INSTALLED	UNKN
	015 "DIA	CIRC CONCR	
0070/1968	LEN=0070	INSTALLED	UNKN
	015 "DIA	CIRC CONCR	
0070/1695	LEN=0058	INSTALLED	UNKN
	015 "DIA	CIRC CONCR	
0070/1358	LEN=0054	INSTALLED	UNKN
	015 "DIA	CIRC CONCR	
0070/0960	LEN=0055	INSTALLED	UNKN
	015 "DIA	CIRC CONCR	
0070/0582	LEN=0050	INSTALLED	UNKN
	015 "DIA	CIRC CONCR	
0070/0293	LEN=0053	INSTALLED	UNKN
	015 "DIA	CIRC CONCR	
0070/0094	LEN=0051	INSTALLED	UNKN
014169 FT	1 0 00103	0 01 0307	+33
	ALLEGANY		
	HEBRON T		
0070/0000	LENGTH(AH	2735 BK	2058)
	015 "DIA	CIRC CONCR	
0060/1735	LEN=0070	INSTALLED	UNKN
	015 "DIA	CIRC CONCR	
0060/1356	LEN=0059	INSTALLED	UNKN
	015 "DIA	CIRC CONCR	
0060/0948	LEN=0056	INSTALLED	UNKN
	015 "DIA	CIRC CONCR	
0060/0777	LEN=0070	INSTALLED	UNKN
	018 "DIA	CIRC METAL	
0060/0521	LEN=0050	INSTALLED	UNKN
0060/0019	BMSSEN	52/0049/0060/0000	
012111 FT	1 0 00103	0 01 0286	+67

EXTRACT DATE: 12/18/2023
PRINT DATE: 12/19/2023

ROADWAY MANAGEMENT SYSTEM
SLD COUNTY/SR - ANNUAL PRINT

PAGE NUMBER: 68
COUNTY: POTTER

DIR: B TOTAL LEN: 25.304 MI.
LEFT MUN: HEBRON T

DIST: 02-6 SR: 49
RIGHT MUN: HEBRON T

LENT HOLLOW RD
(T352)

0050/3505

008275 FT

006029 FT



SECTION	START	END	LEN	HOLLOW	RUN	STATUS
5	0060	0000	0060	0000	0000	INSTALLED
	0050	2937	0050	0054	0000	UNKN
	0050	2718	0050	0055	0000	UNKN
	0050	2448	0050	0065	0000	UNKN
	0050	2346	0050	0067	0000	UNKN
	0050	1770	0050	0050	0000	UNKN
	0050	1548	0050	0070	0000	UNKN
	0050	1472	0050	0057	2000	UNKN
	0050	1219	0050	0064	0000	UNKN
	0050	0680	0050	0057	0000	UNKN
	008275	FT	1 0 00103	0 01 0248	+34	
5	0050	0000	0050	0042	0000	UNKN
	0040	2035	0040	0070	0000	UNKN
	0040	1695	0040	0063	0000	UNKN
	0040	1368	0040	0070	0000	UNKN
	0040	1141	0040	0070	0000	UNKN
	0040	1139	0040	0049	0000	UNKN
	0040	0988	0040	0062	0000	UNKN
	0040	0788	0040	0047	0000	UNKN
	0040	0486	0040	0047	0000	UNKN
5	0040	0000	0040	0047	0000	UNKN
	0030	2620	0030	0052	0000	UNKN
	0030	2319	0030	0050	0000	UNKN

LENT HOLLOW RUN
BMSBG 52/0049/0060/0000
LENGTH(AH 2058 BK 3836)

015 "DIA CIRC CONCR
LEN=0054 INSTALLED UNKN
015 "DIA CIRC CONCR UNKN
024 "DIA CIRC CONCR UNKN
024 "DIA CIRC CONCR UNKN
015 "DIA CIRC CONCR UNKN
015 "DIA CIRC CONCR UNKN
018 "DIA CIRC CONCR UNKN
015 "DIA CIRC CONCR UNKN
015 "DIA CIRC CONCR UNKN
015 "DIA CIRC CONCR UNKN

1 0 00103 0 01 0248+34
018 "DIA CIRC CONCR UNKN
LENGTH(AH 3836 BK 2246)
015 "DIA CIRC CONCR UNKN
015 "DIA CIRC CONCR UNKN
015 "DIA CIRC CONCR UNKN
PROSSER HOLLOW RD
(T338)
HEBRON

EULALIA T
015 "DIA CIRC CONCR UNKN
018 "DIA CIRC CONCR UNKN
015 "DIA CIRC CONCR UNKN
015 "DIA CIRC CONCR UNKN
1 0 00103 0 01 0225+88
LENGTH(AH 2246 BK 2622)
015 "DIA CIRC CONCR UNKN
015 "DIA CIRC CONCR UNKN
LEN=0050 INSTALLED UNKN

DIR: B TOTAL LEN: 25.304 MI. DIST: 02-6 SR: 49
 LEFT MUN: EULALIA T RIGHT MUN: EULALIA T

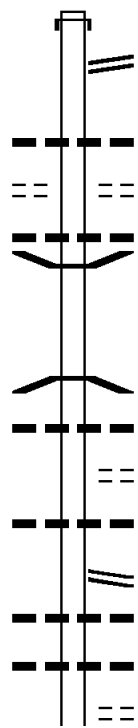
Stationing	Description	Material	Length	Status
0030/2015	015" DIA	CIRC CONCR	LEN=0054	INSTALLED UNKN
0030/1698	015" DIA	CIRC CONCR	LEN=0051	INSTALLED UNKN
0030/1410	015" DIA	CIRC CONCR	LEN=0055	INSTALLED UNKN
0030/1157	015" DIA	CIRC CONCR	LEN=0050	INSTALLED UNKN
0030/0864	015" DIA	CIRC CONCR	LEN=0046	INSTALLED UNKN
0030/0657	015" DIA	CIRC CONCR	LEN=0047	INSTALLED UNKN
0030/0430	018" DIA	CIRC CONCR	LEN=0051	INSTALLED UNKN
0030/0254	018" DIA	CIRC CONCR	LEN=0056	INSTALLED UNKN
003407 FT	1 0 00103	0 01 0199+66		
0030/0000	LENGTH(AH	2622 BK 2345)		
0020/2207	015" DIA	CIRC CONCR	LEN=0024	INSTALLED UNKN
0020/1783	BMSSEN 52/0049/0020/1755			
0020/1755	1 0 00103	0 01 0193+88		
BAKER CREEK RD (SR4009 SEG 0010/0000)	BAKER RUN			
0020/1406	BMSBG 52/0049/0020/1755			
0020/1278	018"H 36"W	ELLIP METAL	LEN=0057	INSTALLED UNKN
0020/0922	015" DIA	CIRC METAL	LEN=0085	INSTALLED UNKN
0020/0395	015" DIA	CIRC CONCR	LEN=0061	INSTALLED UNKN
0020/0215	030" DIA	CIRC CONCR	LEN=0076	INSTALLED UNKN
001062 FT	1 0 00103	0 01 0176+21		
0020/0000	LENGTH(AH	2345 BK 1062)		
0010/0865	015" DIA	CIRC CONCR	LEN=0049	INSTALLED UNKN
0010/0746	015" DIA	CIRC CONCR	LEN=0041	INSTALLED UNKN
0010/0270	BMSSEN 52/0049/0010/0247			
0010/0247	1 0 00103	0 01 0168+08		
000000 FT	STEER RUN			
000000 FT	BMSBG 52/0049/0010/0247			
000000 FT	1 0 00103	0 01 0165+59		
COUDERSPORT PK (SR0044 SEG 0730/0000)	LD RD			
0010/0000	INTER-BK	COUDERSPORT PK		
	(SR0044 SEG 0730/0000)			
	MFC BEGIN = C			
	LENGTH(AH	1062 BK 0000)		

HIGH ST
(BORO)

274376 FT

1090/0497

272203 FT



274376 FT AH-MCKEAN (42)
 INTER-AHD SR 0044 SH
 1090/2173 (SR0044 SEG 0010/0000)
 HORSE RUN RD
 1090/1715 (SR4019 SEG 0010/0000)
 1090/0920 018 " DIA CIRC CONCR
 LEN=0065 INSTALLED UNKN
 LOW ST
 1090/0497 (BORO)
 032"H 66"W ELLIP METAL
 1090/0470 LEN=0070 INSTALLED UNKN
 1090/0163 BMS EN 52/0044/1090/0000
 272203 FT 1 0 00236 0 02 0922+19
 NC C E RES ST
 OSWAYO CREEK
 BMSBG 52/0044/1090/0000
 LENGTH(AH 2173 BK 2300)
 1090/0000 015 " DIA CIR PLASTIC
 1080/2270 LEN=0010 INSTALLED 2003
 WATER ST
 (BORO)
 1080/2155 018 " DIA CIR PLASTIC
 1080/2130 LEN=0030 INSTALLED 2003
 HONEOYE ST
 1080/2087 (SR4010 SEG 0010/0000)
 018 " DIA CIRC METAL
 1080/1785 LEN=0035 INSTALLED UNKN
 018 " DIA CIR UNKNOWN
 1080/1562 LEN=0036 INSTALLED 2018
 CHURCH ST
 (BORO)
 1080/1523

DIR: B TOTAL LEN: 51.965 MI. DIST: 02-6 SR: 44
 LEFT MUN: SHINGLEHOUSE B RIGHT MUN: SHINGLEHOUSE B

Street Name	Segment ID	Stationing	Material	Length	Status
OSWAYO ST (SR4017 SEG 0134/2986)	1080/1213	1080/1274	018 " DIA CIRC METAL	LEN=0035	INSTALLED UNKN
S LINCOLN ST (BORO)	1080/0895	1080/1173	015 " DIA CIRC METAL	LEN=0035	INSTALLED UNKN
S UNION ST (BORO)	1080/0560	1080/0895	018 " DIA CIRC METAL	LEN=0035	INSTALLED UNKN
		1080/0866	018 " DIA CIRC METAL	LEN=0035	INSTALLED UNKN
		1080/0560	018 " DIA CIRC METAL	LEN=0030	INSTALLED UNKN
		1080/0531	018 " DIA CIRC METAL	LEN=0035	INSTALLED UNKN
		1080/0333	018 " DIA CIRC METAL	LEN=0035	INSTALLED UNKN
		1080/0320	018 " DIA CIRC METAL	LEN=0035	INSTALLED UNKN
		1080/0030	018 " DIA CIRC METAL	LEN=0035	INSTALLED UNKN
		269903 FT	1 0 00236 0 02 0899+23		
		1080/0000	015 " DIA CIRC METAL	LEN=0036	INSTALLED UNKN
		1070/2468	018 " DIA CIRC METAL	LEN=0036	INSTALLED UNKN
		1070/2184	018 " DIA CIRC METAL	LEN=0036	INSTALLED UNKN
S PURITAN ST (BORO)	1070/2155	1070/2155	018 " DIA CIRC METAL	LEN=0036	INSTALLED UNKN
		1070/2124	018 " DIA CIRC METAL	LEN=0036	INSTALLED UNKN
		1070/1938	018 " DIA CIRC METAL	LEN=0036	INSTALLED UNKN
		1070/1813	015 " DIA CIRC CONCR	LEN=0040	INSTALLED UNKN
S MILL ST (BORO)	1070/1631	1070/1794	015 " DIA CIRC CONCR	LEN=0040	INSTALLED UNKN
		1070/1596	012 " DIA CIRC CONCR	LEN=0060	INSTALLED 2018
		1070/1207	ENGLAR ST		
		1070/1186	PALMER ST		
		1070/0935	STEVENS ST		

DIR: B TOTAL LEN: 51.965 MI. DIST: 02-6 SR: 44
 LEFT MUN: SHINGLEHOUSE B RIGHT MUN: SHINGLEHOUSE B

Segment ID	Start Station	End Station	Length (FT)	Material / Notes
HONEOYE RD (SR4021 SEG 0010/0000)	1070/0680	1070/0680		(SR4021 SEG 0010/0000) ACADEMY ST ET (BORO)
1 0 00236 0 02 0874+30	267408 FT	267408 FT		015 " DIA CIRC CONCR LEN=0060 INSTALLED 1995
MILL ST (BORO)	1070/0000	1070/0000		LENGTH(AH 2495 BK 2109) 015 " DIA CIRC CONCR LEN=0035 INSTALLED UNKN
	1060/1851	1060/1851		015 " DIA CIRC CONCR LEN=0054 INSTALLED 201B
	1060/1554	1060/1554		015 " DIA CIRC CONCR LEN=0054 INSTALLED 201B
	1060/1273	1060/1273		015 " DIA CIRC CONCR LEN=0035 INSTALLED UNKN
	1060/0971	1060/0971		SHINGLEHOUSE SHARON T
	1060/0770	1060/0770		015 " DIA CIRC CONCR LEN=0060 INSTALLED UNKN
OSWAYO ST (SR4012 SEG 0010/1555)	1060/0683	1060/0683		015 " DIA CIRC CONCR LEN=0070 INSTALLED UNKN
	265299 FT	265299 FT		1 0 00236 0 02 0853+33 024 "H 60" W CON BOX CUL LEN=0045 INSTALLED UNKN
	1060/0165	1060/0165		NC PRESS AV LENGTH(AH 2109 BK 2914) 015 " DIA CIRC CONCR LEN=0035 INSTALLED UNKN
	1050/2427	1050/2427		018 " DIA CIRC CONCR LEN=0045 INSTALLED UNKN
	1050/2000	1050/2000		024 " DIA CIRC CONCR LEN=0060 INSTALLED 201B
	1050/1660	1050/1660		024 " DIA CIRC CONCR LEN=0060 INSTALLED 201B
	1050/1180	1050/1180		018 " DIA CIRC CONCR LEN=0060 INSTALLED UNKN
	1050/0820	1050/0820		015 " DIA CIRC CONCR LEN=0065 INSTALLED UNKN
	1050/0515	1050/0515		1 0 00236 0 02 0824+29 NC ST
	262385 FT	262385 FT		LENGTH(AH 2914 BK 2697) 024 " DIA CIRC CONCR LEN=0065 INSTALLED UNKN
	1050/0000	1050/0000		015 " DIA CIRC CONCR LEN=0060 INSTALLED 201B
	1040/2686	1040/2686		024 "H 60" W CON BOX CUL
	1040/2335	1040/2335		

DIR: B TOTAL LEN: 51.965 MI. DIST: 02-6 SR: 44
 LEFT MUN: SHARON T RIGHT MUN: SHARON T

LEGION RD
 (T349)

1040/1757

259688 FT

257494 FT

254887 FT

1040/2067	LEN=0050	INSTALLED	UNKN
	015 "DIA	CIRC	CONCR
1040/1777	LEN=0048	INSTALLED	2018
1040/1603	024 "DIA	CIRC	CONCR
	LEN=0054	INSTALLED	UNKN
	015 "DIA	CIRC	CONCR
1040/1220	LEN=0060	INSTALLED	UNKN
	024 "DIA	CIRC	CONCR
1040/0995	LEN=0060	INSTALLED	2018
	015 "DIA	CIRC	CONCR
1040/0400	LEN=0060	INSTALLED	UNKN
259688 FT	1 0 00236	0 02 0797	+03
1040/0000	LENGTH(AH	2697	BK 2194)
	015 "DIA	CIRC	CONCR
1030/2184	LEN=0060	INSTALLED	UNKN
	015 "DIA	CIRC	CONCR
1030/1700	LEN=0035	INSTALLED	UNKN
	015 "DIA	CIRC	CONCR
1030/1095	LEN=0054	INSTALLED	UNKN
	015 "DIA	CIRC	CONCR
1030/0715	LEN=0060	INSTALLED	UNKN
	036 "H 60"	W CON	BOX CUL
1030/0417	LEN=0045	INSTALLED	UNKN
	018 "DIA	CIRC	CONCR
1030/0116	LEN=0060	INSTALLED	UNKN
257494 FT	1 0 00236	0 02 0775	+23
	BLAUVELT	HOLLOW	RD
	(T370)		
1030/0000	LENGTH(AH	2194	BK 2607)
	015 "DIA	CIRC	CONCR
1020/2160	LEN=0060	INSTALLED	UNKN
	018 "DIA	CIRC	CONCR
1020/1680	LEN=0060	INSTALLED	UNKN
	048 "H 60"	W CON	BOX CUL
1020/1540	LEN=0040	INSTALLED	UNKN
	015 "DIA	CIRC	CONCR
1020/1290	LEN=0054	INSTALLED	UNKN
	036 "DIA	CIRC	CONCR
1020/0865	LEN=0060	INSTALLED	UNKN
	018 "DIA	CIRC	CONCR
1020/0296	LEN=0060	INSTALLED	UNKN
254887 FT	1 0 00236	0 02 0749	+21
1020/0000	LENGTH(AH	2607	BK 2328)
	015 "DIA	CIRC	CONCR
1010/2160	LEN=0060	INSTALLED	UNKN
	030 "DIA	CIRC	CONCR
1010/1863	LEN=0035	INSTALLED	UNKN

DIR: B TOTAL LEN: 51.965 MI. DIST: 02-6 SR: 44
 LEFT MUN: SHARON T RIGHT MUN: SHARON T

POST HOLLOW RD
 (T376)

1010/0869

252559 FT

249272 FT

1010/1472	015 " DIA	CIRC CONCR
	LEN=0060	INSTALLED UNKN
1010/0915	WILD CAT	RD
	(T372)	
1010/0896	015 " DIA	CIRC CONCR
	LEN=0054	INSTALLED UNKN
1010/0024	BMS EN 52/0044/1010/0001	
252559 FT	1 0 00236 0 02 0725+69	
	P3	
	VILLAGE: SHARON CENTER	
	WILDCAT CREEK	
1010/0000	BMSBG 52/0044/1010/0001	
	LENGTH(AH 2328 BK 3287)	
1000/3088	015 " DIA	CIRC CONCR 2018
	LEN=0035	INSTALLED UNKN
1000/2802	018 " DIA	CIRC CONCR
	LEN=0045	INSTALLED UNKN
1000/2520	018 " DIA	CIR PLASTIC
	LEN=0040	INSTALLED 2015
1000/2141	018 " DIA	CIRC CONCR
	LEN=0045	INSTALLED 2018
1000/1786	018 " DIA	CIR PLASTIC
	LEN=0040	INSTALLED 2006
1000/1467	015 " DIA	CIRC CONCR
	LEN=0054	INSTALLED UNKN
1000/1280	018 " DIA	CIRC CONCR
	LEN=0035	INSTALLED UNKN
1000/1082	018 " DIA	CIRC CONCR
	LEN=0035	INSTALLED UNKN
1000/0755	018 " DIA	CIRC CONCR
	LEN=0045	INSTALLED 1996
1000/0475	018 " DIA	CIRC CONCR
	LEN=0045	INSTALLED UNKN
1000/0320	018 " DIA	CIRC CONCR
	LEN=0054	INSTALLED UNKN
249272 FT	1 0 00236 0 02 0692+61	
	015 " DIA	CIRC CONCR
	LEN=0035	INSTALLED UNKN
1000/0000	LENGTH(AH 3287 BK 2652)	
	018 " DIA	CIRC CONCR
0990/2365	LEN=0035	INSTALLED UNKN
	024 " DIA	CIRC CONCR
0990/2153	LEN=0045	INSTALLED 2018
	015 " DIA	CIRC CONCR
0990/1810	LEN=0045	INSTALLED UNKN
	018 " DIA	CIRC CONCR

DIR: B TOTAL LEN: 51.965 MI. DIST: 02-6 SR: 44
 LEFT MUN: SHARON T RIGHT MUN: SHARON T

1 0 00236 0 02 0665+89 246620 FT
 FAIRGROUND RD
 (T337) 0990/0000

FAIRGROUND RD
 (T337) 0980/0018
 243837 FT

CANADA HOLLOW RD
 (T339) 0970/2081

0990/1343	LEN=0045	INSTALLED	UNKN
0990/0685	024 " DIA LEN=0045	CIRC CONCR	2018
0990/0444	043 "H 68 LEN=0056	"W ELLIP CONC	2016
0990/0185	015 " DIA LEN=0035	CIRC CONCR	UNKN
246620 FT			
5 0990/0000	LENGTH(AH 2652 BK 2783) 024 " DIA	CIRC CONCR	
0980/2384	LEN=0035	INSTALLED	2018
0980/2044	060 " DIA LEN=0040	CIRC CONCR	UNKN
0980/1720	015 " DIA LEN=0045	CIRC CONCR	UNKN
0980/1294	015 " DIA LEN=0045	CIRC CONCR	UNKN
0980/0995	036 " DIA LEN=0054	CIRC CONCR	UNKN
0980/0780	015 " DIA LEN=0045	CIRC CONCR	UNKN
0980/0286	015 " DIA LEN=0061	CIRC CONCR	UNKN
243837 FT			
5 0980/0000	1 0 00236 0 02 0638+12 ELEVEN MILE RD (SR4023 SEG 0010/0000) LENGTH(AH 2783 BK 2363)		
0970/2348	018 " DIA LEN=0050	CIRC CONCR	UNKN
0970/2318	BMSSEN 52/0044/0970/2131 1 0 00236 0 02 0635+52		
0970/2131	OSWAYO CREEK BMSBG 52/0044/0970/2131		
0970/1689	015 " DIA LEN=0054	CIRC CONCR	UNKN
0970/1456	018 " DIA LEN=0045	CIRC CONCR	2018
0970/1019	018 " DIA LEN=0035	CIRC CONCR	UNKN
0970/0726	015 " DIA LEN=0035	CIRC CONCR	UNKN
0970/0437	024 " DIA LEN=0054	CIRC CONCR	2018
	018 " DIA	CIRC CONCR	

EXTRACT DATE: 12/18/2023
PRINT DATE: 12/19/2023

ROADWAY MANAGEMENT SYSTEM
SLD COUNTY/SR - ANNUAL PRINT

PAGE NUMBER: 60
COUNTY: POTTER

DIR: B TOTAL LEN: 51.965 MI.
LEFT MUN: SHARON T

DIST: 02-6 SR: 44
RIGHT MUN: SHARON T

BACK RD
(T335)

241474 FT
0970/0000

239047 FT

235746 FT



0970/0045	LEN=0035	INSTALLED	UNKN
241474 FT	1 0 00236	0 02 0614+30	
	VILLAGE:	MILLPORT	
0970/0000	LENGTH(AH	2363 BK 2427)	
	018 " DIA	CIRC CONCR	
0960/2350	LEN=0045	INSTALLED	UNKN
0960/2067	BMSSEN 52/0044/0960/2053		
	1 0 00236	0 02 0610+54	
	BRANCH	OSWAYO CREEK	
0960/2053	BMSBG 52/0044/0960/2053		
	015 " DIA	CIRC CONCR	
0960/1835	LEN=0054	INSTALLED	UNKN
	015 " DIA	CIRC CONCR	
0960/1520	LEN=0060	INSTALLED	UNKN
	030 " DIA	CIRC CONCR	
0960/1025	LEN=0060	INSTALLED	UNKN
	015 " DIA	CIRC CONCR	
0960/0744	LEN=0060	INSTALLED	UNKN
	018 " DIA	CIRC CONCR	
0960/0582	LEN=0060	INSTALLED	UNKN
	018 " DIA	CIRC CONCR	
0960/0284	LEN=0054	INSTALLED	UNKN
239047 FT	1 0 00236	0 02 0589+50	
	KELLYTOWN RD		
	(T529)		
0960/0000	LENGTH(AH	2427 BK 3301)	
	018 " DIA	CIRC CONCR	
0950/3005	LEN=0035	INSTALLED	UNKN
	018 " DIA	CIRC CONCR	
0950/2663	LEN=0050	INSTALLED	UNKN
	018 " DIA	CIRC CONCR	
0950/1445	LEN=0050	INSTALLED	UNKN
	018 " DIA	CIRC CONCR	
0950/1105	LEN=0050	INSTALLED	UNKN
	SHARON		
0950/0801	CLARA T		
	LC TO KELLYTOWN RD		
0950/0760	(CONN)		
	KELLYTOWN RD		
0950/0473	(T529)		
0950/0060	BMSSEN 52/0044/0950/0001		
235746 FT	1 0 00236	0 02 0556+85	
	P3		
	CLARA CREEK		

EXTRACT DATE: 12/18/2023
PRINT DATE: 12/19/2023

ROADWAY MANAGEMENT SYSTEM
SLD COUNTY/SR - ANNUAL PRINT

PAGE NUMBER: 59
COUNTY: POTTER

DIR: B TOTAL LEN: 51.965 MI.
LEFT MUN: CLARA T

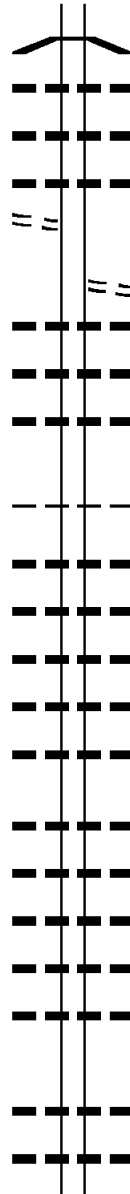
DIST: 02-6 SR: 44
RIGHT MUN: CLARA T

(TBK) CLARA RD
(T531)

0940/1312

233330 FT

230140 FT



5	0950/0000	BMSBG 52/0044/0950/0001
		LENGTH(AH 3301 BK 2416)
	0940/1863	015 " DIA CIRC CONCR
		LEN=0060 INSTALLED UNKN
	0940/1420	015 " DIA CIRC CONCR
		LEN=0060 INSTALLED UNKN
	0940/1320	015 " DIA CIRC CONCR
		LEN=0060 INSTALLED UNKN
		TOPEKA RD
	0940/1292	(T351)
		015 " DIA CIRC CONCR
	0940/0925	LEN=0060 INSTALLED UNKN
		015 " DIA CIRC CONCR
	0940/0575	LEN=0060 INSTALLED UNKN
		015 " DIA CIRC CONCR
	0940/0210	LEN=0060 INSTALLED UNKN
	233330 FT	1 0 00236 0 02 0532+78
		CLARA
		HEBRON T
5	0940/0000	LENGTH(AH 2416 BK 3190)
		015 " DIA CIRC CONCR
	0930/3148	LEN=0060 INSTALLED UNKN
		015 " DIA CIRC CONCR
	0930/2845	LEN=0060 INSTALLED UNKN
		015 " DIA CIRC CONCR
	0930/2489	LEN=0060 INSTALLED UNKN
		015 " DIA CIRC CONCR
	0930/2280	LEN=0060 INSTALLED UNKN
		015 " DIA CIRC CONCR
	0930/1945	LEN=0054 INSTALLED UNKN
		015 " DIA CIRC CONCR
	0930/1270	LEN=0054 INSTALLED UNKN
		015 " DIA CIRC CONCR
	0930/0960	LEN=0050 INSTALLED UNKN
		030 " DIA CIRC CONCR
	0930/0735	LEN=0060 INSTALLED UNKN
		030 " DIA CIRC CONCR
	0930/0545	LEN=0060 INSTALLED UNKN
		015 " DIA CIRC CONCR
	0930/0010	LEN=0050 INSTALLED UNKN
	230140 FT	1 0 00236 0 01 0500+31
5	0930/0000	LENGTH(AH 3190 BK 2314)
		01B " DIA CIRC CONCR
	0920/2082	LEN=0005 INSTALLED UNKN
		015 " DIA CIRC CONCR
	0920/1755	LEN=0054 INSTALLED UNKN

DIR: B TOTAL LEN: 51.965 MI. DIST: 02-6 SR: 44
 LEFT MUN: HEBRON T RIGHT MUN: HEBRON T

		0920/1087	024"H 56"W CON BOX CUL LEN=0040 INSTALLED UNKN
227826 FT		0920/0270	018 " DIA CIRC CONCR LEN=0060 INSTALLED UNKN
		227826 FT	1 0 00236 0 01 0477+26
		0920/0000	LENGTH(AH 2314 BK 2075) 018 " DIA CIRC CONCR
		0910/1805	LEN=0070 INSTALLED UNKN
		0910/0192	BMS EN 52/0044/0910/0086 1 0 00236 0 01 0458+15 S.BR. OSWAYO CREEK
225751 FT		0910/0086	BMSBG 52/0044/0910/0086 1 0 00236 0 01 0458+00
		225751 FT	OSWAYO RD (SR0244 SEG 0010/0000)
		0910/0000	LENGTH(AH 2075 BK 0766)
224985 FT		224985 FT	1 0 00236 0 01 0448+00 VILLAGE: CONEVILLE CONEVILLE RD (T346)
		0900/0000	LENGTH(AH 0766 BK 2418) 015 " DIA CIRC CONCR
		0890/2418	LEN=0060 INSTALLED UNKN
		0890/2145	015 " DIA CIRC CONCR LEN=0060 INSTALLED UNKN
		0890/1830	015 " DIA CIRC CONCR LEN=0060 INSTALLED UNKN
		0890/1544	024 " DIA CIRC CONCR LEN=0060 INSTALLED UNKN
		0890/1030	018 " DIA CIRC CONCR LEN=0060 INSTALLED UNKN
		0890/0775	015 " DIA CIRC CONCR LEN=0060 INSTALLED UNKN
		0890/0445	015 " DIA CIRC CONCR LEN=0070 INSTALLED UNKN
		0890/0317	015 " DIA CIRC CONCR LEN=0060 INSTALLED UNKN
		0890/0090	015 " DIA CIRC CONCR LEN=0054 INSTALLED UNKN
222567 FT		222567 FT	
1 0 00236 0 01 0424+04		0890/0000	LENGTH(AH 2418 BK 3367) 015 " DIA CIRC CONCR
WHITNEY CREEK RD		0880/3156	LEN=0035 INSTALLED UNKN
(SR4005 SEG 0230/1706)			

DIR: B TOTAL LEN: 51.965 MI. DIST: 02-6 SR: 44
 LEFT MUN: HEBRON T RIGHT MUN: HEBRON T

	0880/2859	015 " DIA LEN=0035	CIRC CONCR INSTALLED UNKN
	0880/2510	015 " DIA LEN=0054	CIRC CONCR INSTALLED UNKN
	0880/2147	015 " DIA LEN=0035	CIRC CONCR INSTALLED UNKN
	0880/1890	015 " DIA LEN=0054	CIRC CONCR INSTALLED UNKN
	0880/1500	036 " DIA LEN=0050	CIR PLASTIC INSTALLED 2014
	0880/0665	015 " DIA LEN=0045	CIRC CONCR INSTALLED UNKN
	0880/0415	015 " DIA LEN=0045	CIRC CONCR INSTALLED UNKN
	0880/0210	018 " DIA LEN=0060	CIRC CONCR INSTALLED UNKN
219200 FT	219200 FT	1 0 00236	0 01 0390+37
	0880/0000	LENGTH(AH 024 " DIA	3367 BK 2661) CIRC CONCR
	0870/2630	LEN=0045	INSTALLED UNKN
	0870/2375	024 " DIA LEN=0045	CIRC CONCR INSTALLED UNKN
	0870/1821	024 " H 48" LEN=0035	W CON BOX CUL INSTALLED UNKN
	0870/1335	024 " DIA LEN=0035	CIRC CONCR INSTALLED UNKN
	0870/1070	024 " DIA LEN=0035	CIRC CONCR INSTALLED UNKN
	0870/0555	018 " DIA LEN=0054	CIRC CONCR INSTALLED UNKN
216539 FT	216539 FT	1 0 00236	0 01 0363+76
	0870/0000	015 " DIA LEN=0035	CIRC CONCR INSTALLED UNKN
	0860/2110	LENGTH(AH 036 " DIA	2661 BK 2386) CIRC CONCR
	0860/1775	LEN=0045	INSTALLED UNKN
	0860/1710	015 " DIA LEN=0054	CIRC CONCR INSTALLED UNKN
	0860/1420	024 " DIA LEN=0054	CIRC CONCR INSTALLED UNKN
	0860/0995	024 " DIA LEN=0045	CIRC CONCR INSTALLED UNKN
	0860/0670	018 " DIA LEN=0060	CIRC CONCR INSTALLED UNKN
	0860/0670	018 " DIA LEN=0054	CIRC CONCR INSTALLED UNKN
214153 FT	214153 FT	1 0 00236	0 01 0339+83
	0860/0000	LENGTH(AH	2386 BK 2614)

DIR: B TOTAL LEN: 51.965 MI. DIST: 02-6 SR: 44
 LEFT MUN: HEBRON T RIGHT MUN: HEBRON T

Stationing	Length	Material	Notes
0850/2611	018 DIA	CIRC CONCR	INSTALLED UNKN
0850/1998	018 DIA	CIRC CONCR	INSTALLED UNKN
0850/1758	015 DIA	CIRC CONCR	INSTALLED UNKN
0850/1500	018 DIA	CIRC CONCR	INSTALLED UNKN
0850/1090	018 DIA	CIRC CONCR	INSTALLED UNKN
0850/0665	018 DIA	CIRC CONCR	INSTALLED UNKN
0850/0305	018 DIA	CIRC CONCR	INSTALLED UNKN
211539 FT	1 0 00236	0 01 0313+69	
0850/0000	LENGTH(AH	2614 BK 2410)	
0840/2395	018 DIA	CIRC CONCR	INSTALLED UNKN
0840/1976	036"H 48"W	CON BOX CUL	
0840/1606	018 DIA	CIRC CONCR	INSTALLED UNKN
0840/1202	015 DIA	CIRC CONCR	INSTALLED UNKN
0840/0375	024 DIA	CIRC CONCR	INSTALLED UNKN
0840/0368	DRY RUN RD	(T355)	
0840/0355			
209129 FT	BMS EN 52/0044	0840/0000	
0840/0000	1 0 00236	0 00 0288+15	
	SOUTH BRANCH	OSWAYO CR	
	BMSBG 52/0044	0840/0000	
0840/0000	LENGTH(AH	2410 BK 2921)	
0830/2530	015 DIA	CIRC CONCR	INSTALLED UNKN
0830/2296	015 DIA	CIRC CONCR	INSTALLED UNKN
0830/1889	024 DIA	CIRC CONCR	INSTALLED UNKN
0830/1536	015 DIA	CIRC CONCR	INSTALLED UNKN
0830/1443			
0830/1075	018 DIA	CIRC CONCR	INSTALLED UNKN
	018 DIA	CIRC CONCR	

SCHALARD LN
(T548)

CARPENTER RD
(T301)

DIR: B TOTAL LEN: 51.965 MI. DIST: 02-6 SR: 44
 LEFT MUN: HEBRON T RIGHT MUN: HEBRON T

206208 FT

203653 FT

201526 FT

0830/0823	LEN=0045	INSTALLED UNKN
015 "DIA	CIRC CONCR	
0830/0417	LEN=0050	INSTALLED UNKN
206208 FT	1 0 00236	0 00 0259+07
	VILLAGE: HEBRON CENTER	
018 "DIA	CIRC CONCR	
LEN=0045	INSTALLED UNKN	
5 0830/0000	LENGTH(AH 2921	BK 2555)
018 "DIA	CIRC CONCR	
0820/1784	LEN=0054	INSTALLED UNKN
018 "DIA	CIRC CONCR	
0820/1499	LEN=0042	INSTALLED UNKN
015 "DIA	CIRC CONCR	
0820/1209	LEN=0035	INSTALLED UNKN
015 "DIA	CIRC CONCR	
0820/0964	LEN=0044	INSTALLED UNKN
015 "DIA	CIRC CONCR	
0820/0609	LEN=0054	INSTALLED UNKN
015 "DIA	CIRC CONCR	
0820/0286	LEN=0035	INSTALLED UNKN
203653 FT	1 0 00236	0 00 0234+36
	BRANCH RD	
5 0820/0000	(SR4008	SEG 0010/0000)
	LENGTH(AH 2555	BK 2127)
	RBR	
0810/1951	BMS EN 52/0044/0810/1926	
	1 0 00236	0 00 0231+29
	P3	
	SB OSWAYO CREEK	
0810/1925	BMSBG 52/0044/0810/1926	
	036 "DIA	CIRC CONCR
0810/1378	LEN=0040	INSTALLED UNKN
015 "DIA	CIRC CONCR	
0810/0939	LEN=0054	INSTALLED UNKN
015 "DIA	CIRC CONCR	
0810/0454	LEN=0035	INSTALLED UNKN
015 "DIA	CIRC CONCR	
0810/0160	LEN=0035	INSTALLED UNKN
018 "DIA	CIRC CONCR	
0810/0095	LEN=0043	INSTALLED 2023
	TENNESSEE RD	
	0810/0062	(T343)
0810/0023	BMS EN 52/0044/0810/0000	
201526 FT	1 0 00236	0 00 0212+07
	TR. S. BRANCH OSWAYO CR	
	BMSBG 52/0044/0810/0000	
5 0810/0000	LENGTH(AH 2127	BK 2610)

DIR: B TOTAL LEN: 51.965 MI. DIST: 02-6 SR: 44
 LEFT MUN: HEBRON T RIGHT MUN: HEBRON T

198916 FT

196584 FT

0800/2390	015 " DIA	CIRC CONCR
	LEN=0060	INSTALLED UNKN
0800/2040	015 " DIA	CIRC CONCR
	LEN=0060	INSTALLED UNKN
0800/1365	018 " DIA	CIRC CONCR
	LEN=0054	INSTALLED UNKN
0800/0915	018 " DIA	CIRC CONCR
	LEN=0050	INSTALLED UNKN
0800/0410	015 " DIA	CIRC CONCR
	LEN=0054	INSTALLED UNKN
0800/0019	015 " DIA	CIRC CONCR
	LEN=0060	INSTALLED UNKN
198916 FT	1 0 00236	0 00 0185+98
5 0800/0000	LENGTH(AH	2610 BK 2332)
	015 " DIA	CIRC CONCR
	LEN=0054	INSTALLED UNKN
0790/1940	015 " DIA	CIRC CONCR
	LEN=0054	INSTALLED UNKN
0790/1657	015 " DIA	CIRC CONCR
	LEN=0054	INSTALLED UNKN
0790/1250	015 " DIA	CIRC CONCR
	LEN=0060	INSTALLED UNKN
0790/0935	015 " DIA	CIRC CONCR
	LEN=0035	INSTALLED UNKN
0790/0535	018 " DIA	CIRC CONCR
	LEN=0054	INSTALLED UNKN
0790/0225	015 " DIA	CIRC CONCR
	LEN=0050	INSTALLED UNKN
196584 FT	1 0 00236	0 00 0162+66
5 0790/0000	LENGTH(AH	2332 BK 2867)
	015 " DIA	CIRC CONCR
	LEN=0035	INSTALLED UNKN
0780/2726	015 " DIA	CIRC CONCR
	LEN=0035	INSTALLED UNKN
0780/2385	015 " DIA	CIRC CONCR
	LEN=0035	INSTALLED UNKN
0780/2026	015 " DIA	CIRC CONCR
	LEN=0035	INSTALLED UNKN
0780/1732	015 " DIA	CIRC CONCR
	LEN=0035	INSTALLED UNKN
0780/1407	015 " DIA	CIRC CONCR
	LEN=0035	INSTALLED UNKN
0780/1141	015 " DIA	CIRC CONCR
	LEN=0035	INSTALLED UNKN
0780/0880	015 " DIA	CIRC CONCR
	LEN=0045	INSTALLED UNKN
0780/0670	015 " DIA	CIRC CONCR
	LEN=0045	INSTALLED UNKN
0780/0395	015 " DIA	CIRC CONCR
	LEN=0030	INSTALLED UNKN
024 " DIA	CIRC CONCR	

RIDGE RD
(T302)

0780/0130

==

DIR: B TOTAL LEN: 51.965 MI. DIST: 02-6 SR: 44
 LEFT MUN: HEBRON T RIGHT MUN: HEBRON T

Stationing	Length	Material	Notes
193717 FT	0780/0105	LEN=0096	INSTALLED UNKN
	193717 FT	1 0 00236	0 00 0133+78
		TENNESSEE RD (T343)	
	0780/0000	LENGTH(AH 2867 BK 3160)	
CARPENTER RD (T301)	0770/2410	015 " DIA	CIRC CONCR
	0770/1826	LEN=0030	INSTALLED UNKN
	0770/1580	015 " DIA	CIRC CONCR
	0770/1246	LEN=0035	INSTALLED UNKN
	0770/0998	015 " DIA	CIRC CONCR
	0770/0773	LEN=0035	INSTALLED UNKN
	0770/0406	018 " DIA	CIRC CONCR
	0770/0010	LEN=0045	INSTALLED UNKN
190557 FT	190557 FT	018 " DIA	CIRC CONCR
	0770/0000	LEN=0045	INSTALLED UNKN
	0760/1840	024 " DIA	CIR PLASTIC
	0760/1525	LEN=0065	INSTALLED 2008
	0760/1271	024 " DIA	CIR PLASTIC
	0760/0970	LEN=0060	INSTALLED 2008
	0760/0718	1 0 00236	0 00 0102+22
	0760/0482	LENGTH(AH 3160 BK 2139)	
W HEBRON RD (SR4006 SEG 0050/3157)	0760/0431	024 " DIA	CIR PLASTIC
188418 FT	188418 FT	LEN=0060	INSTALLED 2008
	0760/0015	072 " DIA	CIRC CONCR
	0760/0000	LEN=0056	INSTALLED UNKN
	0750/2753	024 " DIA	CIRC CONCR
	0750/2444	LEN=0060	INSTALLED 2003
	0750/2158	015 " DIA	CIRC CONCR
		LEN=0054	INSTALLED UNKN
		015 " DIA	CIRC CONCR
		LEN=0035	INSTALLED 2003
		015 " DIA	CIRC CONCR
		LEN=0054	INSTALLED UNKN
	0760/0015	BMS EN 52/0044/0760/0000	
	188418 FT	1 0 00236	0 00 0080+86
		STEER RUN	
	0760/0000	BMSBG 52/0044/0760/0000	
		LENGTH(AH 2139 BK 2956)	
	0750/2753	015 " DIA	CIRC CONCR
	0750/2444	LEN=0045	INSTALLED UNKN
	0750/2158	018 " DIA	CIRC CONCR
		LEN=0045	INSTALLED UNKN
		036 " DIA	CIRC CONCR
		LEN=0035	INSTALLED UNKN
		015 " DIA	CIRC CONCR

EXTRACT DATE: 12/18/2023
PRINT DATE: 12/19/2023

ROADWAY MANAGEMENT SYSTEM
SLD COUNTY/SR - ANNUAL PRINT

PAGE NUMBER: 52
COUNTY: POTTER

DIR: B TOTAL LEN: 51.965 MI.
LEFT MUN: HEBRON T

DIST: 02-6 SR: 44
RIGHT MUN: HEBRON T

	0750/1865	LEN=0045	INSTALLED	UNKN
		024 "DIA	CIRC CONCR	
	0750/1410	LEN=0054	INSTALLED	UNKN
		018 "DIA	CIRC CONCR	
	0750/1090	LEN=0054	INSTALLED	UNKN
		015 "DIA	CIRC CONCR	
	0750/0600	LEN=0054	INSTALLED	UNKN
		015 "DIA	CIRC CONCR	
	0750/0297	LEN=0054	INSTALLED	UNKN
185462 FT	185462 FT	1 0 00236	0 00 0051+16	
	5 0750/0000	LENGTH(AH	2956 BK 2606)	
		015 "DIA	CIRC CONCR	
	0740/2606	LEN=0045	INSTALLED	UNKN
		015 "DIA	CIRC CONCR	
	0740/2145	LEN=0054	INSTALLED	UNKN
		015 "DIA	CIRC CONCR	
	0740/1873	LEN=0054	INSTALLED	UNKN
		015 "DIA	CIRC CONCR	
	0740/1530	LEN=0035	INSTALLED	UNKN
		015 "DIA	CIRC CONCR	
	0740/1220	LEN=0054	INSTALLED	UNKN
		015 "DIA	CIRC CONCR	
	0740/0915	LEN=0054	INSTALLED	UNKN
		015 "DIA	CIRC CONCR	
	0740/0620	LEN=0054	INSTALLED	UNKN
		018 "DIA	CIRC CONCR	
	0740/0320	LEN=0054	INSTALLED	UNKN
182856 FT	182856 FT	1 0 00236	0 00 0025+10	
		018 "DIA	CIRC CONCR	
	5 0740/0000	LENGTH(AH	2606 BK 2536)	
		015 "DIA	CIRC CONCR	
	0730/1751	LEN=0054	INSTALLED	UNKN
		015 "DIA	CIRC CONCR	
	0730/1330	LEN=0052	INSTALLED	UNKN
		015 "DIA	CIRC CONCR	
	0730/1082	LEN=0052	INSTALLED	UNKN
		HEBRON		
	0730/0781	EULALIA T		
		015 "DIA	CIRC CONCR	
	0730/0710	LEN=0030	INSTALLED	UNKN
		015 "DIA	CIRC CONCR	
	0730/0405	LEN=0035	INSTALLED	UNKN
		015 "DIA	CIRC CONCR	
	0730/0105	LEN=0035	INSTALLED	UNKN
180320 FT	180320 FT	1 0 00236	0 00 0000+00	
		GOLD RD		
		(SR0049 SEG 0010/0000)		
	5 0730/0000	LENGTH(AH	2536 BK 1603)	

DIR: B TOTAL LEN: 51.965 MI. DIST: 02-6 SR: 44
 LEFT MUN: EULALIA T RIGHT MUN: EULALIA T

Stationing	Structure	Material	Length	Notes
0720/1527	015 " DIA	CIRC CONCR	LEN=0040	INSTALLED UNKN
0720/1345	015 " DIA	CIRC CONCR	LEN=0040	INSTALLED UNKN
0720/1207	015 " DIA	CIRC CONCR	LEN=0060	INSTALLED UNKN
0720/1065	015 " DIA	CIRC CONCR	LEN=0050	INSTALLED UNKN
0720/0847	018 " DIA	CIR PLASTIC	LEN=0050	INSTALLED 2015
0720/0675	018 " DIA	CIR PLASTIC	LEN=0040	INSTALLED 2015
0720/0160	018 " DIA	CIR PLASTIC	LEN=0050	INSTALLED 2015
178717 FT	1 0 00103	0 00 0150	+32	
0720/0000	5	LENGTH(AH 1603 BK 2930)		TRIB ALLEGHENY RIVER
0710/2499	STRUCTURE LENGTH 8 FT	BMSID 52/0044/0710/2499		
0710/2090	==			
0710/1890	018 " DIA	CIRC CONCR	LEN=0100	INSTALLED UNKN
0710/1500	018 " DIA	CIRC CONCR	LEN=0080	INSTALLED UNKN
0710/1213	==			
0710/1050	018 " DIA	CIRC CONCR	LEN=0080	INSTALLED UNKN
0710/0655	018 " DIA	CIRC CONCR	LEN=0080	INSTALLED UNKN
175787 FT	1 0 00103	0 00 0116	+79	
0710/0000	5	LENGTH(AH 2930 BK 2680)		024 " DIA CIRC CONCR
0700/2615	024 " DIA	CIRC CONCR	LEN=0080	INSTALLED UNKN
0700/2340	024 " DIA	CIRC CONCR	LEN=0090	INSTALLED UNKN
0700/1716	TRIB ALLEGHENY RIVER	STRUCTURE LENGTH 8 FT		BMSID 52/0044/0700/1716
0700/1334	M	CAVC 051		
0700/1150	024 " DIA	CIRC CONCR	LEN=0100	INSTALLED UNKN
0700/0791	024 " DIA	CIRC CONCR	LEN=0050	INSTALLED UNKN
0700/0270	018 " DIA	CIRC CONCR	LEN=0065	INSTALLED 1995

OLD ROUTE 49 RD
(T554)

OLD ROUTE 49 RD
(T554)

DIR: B TOTAL LEN: 51.965 MI. DIST: 02-6 SR: 44
 LEFT MUN: EULALIA T RIGHT MUN: EULALIA T

Stationing	Description	Length	Material	Notes
173107 FT		173107 FT	1 0 00103 0 00 0090+00	
		0700/0000	LENGTH(AH 2680 BK 2446)	
		0690/1870	018 " DIA CIRC CONCR	INSTALLED 1995
		0690/1475	LEN=0050	INSTALLED UNKN
		0690/1071	018 " DIA CIRC CONCR	INSTALLED UNKN
		0690/0716	LEN=0055	INSTALLED UNKN
			024 " DIA CIRC CONCR	INSTALLED UNKN
170661 FT		170661 FT	1 0 00103 0 00 0065+47	
			NC COUDERSPORT PK	
			EULALIA	
			COUDERSPORT B	
		0690/0000	LENGTH(AH 2446 BK 2256)	
			MARSH CREEK	
			STRUCTURE LENGTH 8 FT	
		0680/2177	BMSID 52/0044/0680/2177	
OLD COLESBURG RD (BORO)		0680/2088	AVENUE A RD	
			024 " DIA CIRC CONCR	
		0680/1281	LEN=0120	INSTALLED UNKN
OLD COLESBURG RD (BORO)		0680/0734		
			024 " DIA CIRC METAL	
		0680/0660	LEN=0040	INSTALLED UNKN
168405 FT		168405 FT	1 0 00103 0 00 0042+89	
			DAVIDGE ST	
			(BORO)	
		0680/0000	LENGTH(AH 2256 BK 2626)	
			036 " DIA CIRC CONCR	
		0670/2271	LEN=0057	INSTALLED UNKN
			NORTH ST	
		0670/2260	(BORO)	
			018 " DIA CIRC METAL	
		0670/1993	LEN=0025	INSTALLED UNKN
			ELLISON ST	
		0670/1978	(BORO)	
			036 " DIA CIRC CONCR	
		0670/1681	LEN=0070	INSTALLED UNKN
			018 " DIA CIRC CONCR	
		0670/1201	LEN=0035	INSTALLED UNKN
			018 " DIA CIRC CONCR	
		0670/0960	LEN=0033	INSTALLED UNKN
EIGHTH ST (BORO)		0670/0577		
			024 " DIA CIRC METAL	

DIR: B TOTAL LEN: 51.965 MI. DIST: 02-6 SR: 44
 LEFT MUN: COUDERSPORT B RIGHT MUN: COUDERSPORT B

Stationing	Segment	Length	Notes
165779 FT	0670/0497	LEN=0035	INSTALLED UNKN
	018 " DIA		CIRC CONCR
	0670/0218	LEN=0009	INSTALLED UNKN
	165779 FT	1 0 00103	0 00 0016+62
	018 " DIA		CIRC CONCR
	0660/1372	LEN=0026	INSTALLED UNKN
			SEVENTH ST
	0670/0000		(BORO)
		LENGTH (AH 2626 BK 1660)	
	0660/1372	LEN=0035	INSTALLED UNKN
			SIXTH ST
	0660/1328		(BORO)
			018 " DIA CIRC CONCR
	0660/1034	LEN=0035	INSTALLED UNKN
			FIFTH ST
	0660/0993		(BORO)
			018 " DIA CIRC CONCR
	0660/0700	LEN=0035	INSTALLED UNKN
			FOURTH ST
	0660/0663		(BORO)
			018 " DIA CIRC CONCR
	0660/0366	LEN=0035	INSTALLED UNKN
			THIRD ST
	0660/0330		(BORO)
			COUNTY RD
	0660/0166		(BORO)
			018 " DIA CIRC CONCR
	0660/0033	LEN=0038	INSTALLED UNKN
			NC MAIN ST
164119 FT			SECOND ST
			(BORO)
			MAIN ST
	(SR0006 SEG 0270/0000)	0660/0000	
		164119 FT	
			INTER-BK
			(SR0006 SEG 0270/0000)
			MFC BEGIN = C
	0660/0000	LTH AH 001660 BK 021497	
	164119 FT		
	7658/0000	LTH AH 021497 BK 002351	
			GRAND ARMY OF THE REPU
			(SR0006 SEG 0380/0000)
			SWEDEN T
	0654/2351	030 " H 72 " W	CON BOX CUL
			LEN=0042 INSTALLED UNKN
	0654/2012		OLD SCHOOLHOUSE RD
			(T530)
	0654/1659	BMSSEN 52/0044/0654/1405	
	0654/1455	1 0 00266	0 00 0010+65
			MILL CREEK
	0654/1405	BMSBG 52/0044/0654/1405	
ICE MINE RD			
(SR3006 SEG 0030/3225)	0654/1353		

Stationing	Description	Material	Length	Year
161768 FT	0654/0786	018" DIA CIR PLASTIC	LEN=0054	INSTALLED 1997
	161768 FT	1 0 00266 0 00 0025+00		
	0654/0000	VILLAGE: SWEDEN VALLEY	LENGTH(AH 2351 BK 3247)	
	0650/2550	018" DIA CIR PLASTIC	LEN=0040	INSTALLED 2015
	0650/2375	018" DIA CIR PLASTIC	LEN=0040	INSTALLED 2014
	0650/2000	018" DIA CIR PLASTIC	LEN=0040	INSTALLED 2015
	0650/1840	036" DIA CIR PLASTIC	LEN=0042	INSTALLED 2015
	0650/1725	018" DIA CIR PLASTIC	LEN=0042	INSTALLED 2015
	0650/1445	018" DIA CIR PLASTIC	LEN=0040	INSTALLED 2014
	0650/0685	018" DIA CIR PLASTIC	LEN=0040	INSTALLED 2014
	0650/0547	018" DIA CIR PLASTIC	LEN=0030	INSTALLED 2014
	0650/0067	018" DIA CIR PLASTIC	LEN=0040	INSTALLED 2014
158521 FT	158521 FT			
0650/0000	0650/0000	LENGTH(AH 3247 BK 2745)		
	0640/2485	036" DIA CIR PLASTIC	LEN=0040	INSTALLED 2015
	0640/2373	018" DIA CIR PLASTIC	LEN=0040	INSTALLED 2015
	0640/1998	024" DIA CIR PLASTIC	LEN=0048	INSTALLED 2015
	0640/0915	024" DIA CIR PLASTIC	LEN=0060	INSTALLED 2015
	0640/0672	018" DIA CIR PLASTIC	LEN=0048	INSTALLED 2015
	0640/0502	SWEDEN SUMMIT T		
155776 FT	0640/0315	018" DIA CIR PLASTIC	LEN=0040	INSTALLED 2015
	155776 FT	1 0 00266 0 00 0084+85		
	0640/0000	LENGTH(AH 2745 BK 2707)		

1 0 00266 0 00 0057+47
 WATSON RD
 (T394)

DIR: B TOTAL LEN: 51.965 MI. DIST: 02-6 SR: 44
 LEFT MUN: SUMMIT T RIGHT MUN: SUMMIT T

Stationing	Material	Quantity	Notes
0630/1182	030 " DIA CIRC CONCR	LEN=0040	INSTALLED UNKN
0630/0435	018 " DIA CIR PLASTIC	LEN=0040	INSTALLED 2015
153069 FT	1 0 00266	0 00 0112+05	
0630/0000	LENGTH(AH 2707 BK 2327)		
0620/1846	018 " DIA CIR PLASTIC	LEN=0040	INSTALLED 2015
0620/1325	036 " DIA CIR PLASTIC	LEN=0040	INSTALLED 2015
0620/0761	024 " DIA CIR PLASTIC	LEN=0040	INSTALLED 2015
150742 FT	1 0 00266	0 00 0135+73	
0620/0735	018 " DIA CIR PLASTIC	LEN=0040	INSTALLED 2015
0620/0000	LENGTH(AH 2327 BK 2676)		
0610/2500	018 " DIA CIR PLASTIC	LEN=0045	INSTALLED 2015
0610/2025	024 " DIA CIR PLASTIC	LEN=0040	INSTALLED 2015
0610/1870	018 " DIA CIR PLASTIC	LEN=0040	INSTALLED 2015
0610/1645	036 " DIA CIR PLASTIC	LEN=0040	INSTALLED 2015
0610/0887	018 " DIA CIR PLASTIC	LEN=0045	INSTALLED 2015
0610/0875	018 " DIA CIR PLASTIC	LEN=0040	INSTALLED 2015
0610/0630	018 " DIA CIR PLASTIC	LEN=0040	INSTALLED 2015
0610/0300	018 " DIA CIR PLASTIC	LEN=0040	INSTALLED 2015
148066 FT	1 0 00266	0 00 0162+62	
0610/0000	LENGTH(AH 2676 BK 2518)		
0600/2451	024 " DIA CIR PLASTIC	LEN=0040	INSTALLED 2015
0600/1995	018 " DIA CIR PLASTIC	LEN=0044	INSTALLED 2015
0600/1572	018 " DIA CIR PLASTIC	LEN=0044	INSTALLED 2015
0600/1125	018 " DIA CIR PLASTIC	LEN=0044	INSTALLED 2015
0600/0965	024 " DIA CIR PLASTIC	LEN=0044	INSTALLED 2014

BLACK HOLE RD
(T394)

KAPLE HILL RD
(T393)

DIR: B TOTAL LEN: 51.965 MI. DIST: 02-6 SR: 44
 LEFT MUN: SUMMIT T RIGHT MUN: SUMMIT T

Stationing	Length	Material	Notes
145548 FT	0600/0650	024 " DIA CIR PLASTIC LEN=0040	INSTALLED 2015
145548 FT	0600/0000	024 " DIA CIR PLASTIC LEN=0050	INSTALLED 2015 LENGTH(AH 2518 BK 2348)
	0590/1690	018 " DIA CIR PLASTIC LEN=0040	INSTALLED 2015
	0590/1150	024 " DIA CIR PLASTIC LEN=0040	INSTALLED 2015
	0590/0805	018 " DIA CIR PLASTIC LEN=0050	INSTALLED 2015
	0590/0380	018 " DIA CIR PLASTIC LEN=0044	INSTALLED 2015
1 0 00266 0 00 0211+11 143200 FT LONGTOE RD (FRST)	0590/0000		LENGTH(AH 2348 BK 2568)
	0580/2450	018 " DIA CIR PLASTIC LEN=0040	INSTALLED 2010
	0580/1828	024 " DIA CIR PLASTIC LEN=0040	INSTALLED 2015
	0580/0597	018 " DIA CIR PLASTIC LEN=0040	INSTALLED 2015
140632 FT	0580/0212	018 " DIA CIR PLASTIC LEN=0040	INSTALLED 2015
	0580/0000	018 " DIA CIR PLASTIC LEN=0040	INSTALLED 2015 LENGTH(AH 2568 BK 2855)
	0570/2490	018 " DIA CIR PLASTIC LEN=0044	INSTALLED 2015
	0570/1955	018 " DIA CIR PLASTIC LEN=0050	INSTALLED 2015
	0570/1395	018 " DIA CIR PLASTIC LEN=0050	INSTALLED 2015
	0570/1050	018 " DIA CIR PLASTIC LEN=0050	INSTALLED 2014
	0570/0305	018 " DIA CIR PLASTIC LEN=0040	INSTALLED 2014
137777 FT	0570/0000	018 " DIA CIR PLASTIC LEN=0040	INSTALLED 2014 LENGTH(AH 2855 BK 2424)
		024 " DIA CIR PLASTIC	

DIR: B TOTAL LEN: 51.965 MI. DIST: 02-6 SR: 44
 LEFT MUN: SUMMIT T RIGHT MUN: SUMMIT T

	0560/1598	LEN=0050	INSTALLED	2015
	0560/0941	FORESTRY RD (FRST)		
135353 FT	135353 FT	1 0 00266 0 00 0290+28		
	0560/0000	LENGTH(AH 2424 BK 2576)		
	0550/2515	018 "DIA CIR PLASTIC LEN=0050	INSTALLED	2015
	0550/0880	024 "DIA CIR PLASTIC LEN=0040	INSTALLED	2001
132777 FT	132777 FT	1 0 00266 0 00 0316+14		
	0550/0000	LENGTH(AH 2576 BK 2391)		
	0540/2295	018 "DIA CIR PLASTIC LEN=0060	INSTALLED	2001
	0540/0745	018 "DIA CIR PLASTIC LEN=0065	INSTALLED	2001
	0540/0170	018 "DIA CIR PLASTIC LEN=0054	INSTALLED	2001
130386 FT	130386 FT	1 0 00266 0 00 0340+15		
	0540/0000	LENGTH(AH 2391 BK 2650)		
	0530/1395	018 "DIA CIR PLASTIC LEN=0050	INSTALLED	2001
	0530/0895	018 "DIA CIR PLASTIC LEN=0050	INSTALLED	2001
127736 FT	127736 FT	1 0 00266 0 00 0366+75		
	0530/0000	LENGTH(AH 2650 BK 2527)		
	0520/1900	024 "DIA CIR PLASTIC LEN=0048	INSTALLED	2014
	0520/0670	018 "DIA CIR PLASTIC LEN=0054	INSTALLED	2015

DIR: B TOTAL LEN: 51.965 MI. DIST: 02-6 SR: 44
 LEFT MUN: SUMMIT T RIGHT MUN: SUMMIT T

125209 FT

125209 FT 1 0 00266 0 00 0392+12
 0520/0000 LENGTH(AH 2527 BK 2363)

---|---

0510/1187 018 "DIA CIR PLASTIC
 LEN=0060 INSTALLED 2015

122846 FT

122846 FT 1 0 00266 0 00 0415+85
 0510/0000 LENGTH(AH 2363 BK 3367)

1 0 00266 0 00 0449+62 119479 FT
 ROCK RIDGE RD
 (FRST) 0500/0000

==

119479 FT
 0500/0000 LENGTH(AH 3367 BK 2783)

116696 FT

116696 FT 1 0 00266 0 00 0477+45
 0490/0000 LENGTH(AH 2783 BK 3486)

---|---

0480/3287 018 "DIA CIR PLASTIC
 LEN=0040 INSTALLED 2015

---|---

0480/1503 018 "DIA CIR PLASTIC
 LEN=0040 INSTALLED 2014

---|---

0480/1035 018 "DIA CIR PLASTIC
 LEN=0040 INSTALLED 2014

---|---

0480/0910 018 "DIA CIR PLASTIC
 LEN=0042 INSTALLED 2015

---|---

0480/0725 018 "DIA CIR PLASTIC
 LEN=0040 INSTALLED 2014

---|---

0480/0430 018 "DIA CIR PLASTIC
 LEN=0040 INSTALLED 2014

---|---

018 "DIA CIR PLASTIC

DIR: B TOTAL LEN: 51.965 MI. DIST: 02-6 SR: 44
 LEFT MUN: SUMMIT T RIGHT MUN: SUMMIT T

Segment ID	Length (FT)	Material / Year
0480/0295	113210	LEN=0040 INSTALLED 2014
0480/0282		SUMMIT WEST BRANCH T
0480/0147	113210	018 "DIA CIR PLASTIC LEN=0052 INSTALLED 2014
0480/0000		1 0 00266 0 00 0512+31 018 "DIA CIR PLASTIC LEN=0040 INSTALLED 2014 LENGTH(AH 3486 BK 2530)
0470/0735	110680	018 "DIA CIR PLASTIC LEN=0040 INSTALLED 2014
0470/0445		018 "DIA CIR PLASTIC LEN=0040 INSTALLED 2014
0470/0091	110680	018 "DIA CIR PLASTIC LEN=0008 INSTALLED 2015
0470/0000		1 0 00266 0 00 0537+63 LENGTH(AH 2530 BK 2256)
0460/1096	108424	018 "DIA CIR PLASTIC LEN=0040 INSTALLED 2014
0460/0000		1 0 00266 0 00 0560+19 LENGTH(AH 2256 BK 2827)
0450/2190		018 "DIA CIR PLASTIC LEN=0040 INSTALLED 2016
0450/1430		018 "DIA CIR PLASTIC LEN=0040 INSTALLED 2010
0450/1050		EAST FORK RD (SR3001 SEG 0310/2942)
0450/0235	105597	024 "DIA CIR PLASTIC LEN=0040 INSTALLED 2002
0450/0000		1 0 00266 0 00 0588+46 VILLAGE: CHERRY SPRINGS BRANCH RD (SR2002 SEG 0010/0000) LENGTH(AH 2827 BK 2718) TO 2002/0010 SH
0440/2556		(CONN)
0440/2409		018 "DIA CIR PLASTIC LEN=0030 INSTALLED 1996

DIR: B TOTAL LEN: 51.965 MI. DIST: 02-6 SR: 44
 LEFT MUN: WEST BRANCH T RIGHT MUN: WEST BRANCH T

Stationing	Notes	Material	Length	Installation
102879 FT	0440/1233	018 " DIA CIR PLASTIC	LEN=0030	INSTALLED 2014
102879 FT	0440/0000	1 0 00266 0 00 0615+71	LENGTH(AH 2718 BK 2359)	
100520 FT	0430/1347	018 " DIA CIR PLASTIC	LEN=0030	INSTALLED 2014
100520 FT	0430/0000	1 0 00266 0 00 0639+59	LENGTH(AH 2359 BK 2546)	
JUNCTION RD (FRST)	0420/1182	018 " DIA CIR PLASTIC	LEN=0030	INSTALLED 2014
097974 FT	0420/0045	1 0 00266 0 00 0664+85	LENGTH(AH 2546 BK 2620)	
095354 FT	0410/1915	018 " DIA CIR PLASTIC	LEN=0060	INSTALLED 2014
095354 FT	0410/0471	1 0 00266 0 00 0691+11	LENGTH(AH 2620 BK 2613)	
CHERRY SPRINGS TOWER RD (FRST)	0400/2177	018 " DIA CIR PLASTIC	LEN=0030	INSTALLED 2014
CHERRY SPRINGS TOWER RD (FRST)	0400/2049	018 " DIA CIR PLASTIC	LEN=0030	INSTALLED 2014
	0400/0940	018 " DIA CIR PLASTIC	LEN=0030	INSTALLED 2014

DIR: B TOTAL LEN: 51.965 MI. DIST: 02-6 SR: 44
 LEFT MUN: ABBOTT TOWNSHIP T RIGHT MUN: ABBOTT TOWNSHIP T

092741 FT



092741 FT 1 0 00266 0 00 0717+30
 018 "DIA CIR PLASTIC
 LEN=0030 INSTALLED 2014
 LENGTH(AH 2613 BK 2269)



0400/0000



0390/1096 018 "DIA CIR PLASTIC
 LEN=0035 INSTALLED 2014

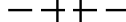
090472 FT



0390/0230 018 "DIA CIR PLASTIC
 LEN=0040 INSTALLED 2014
 090472 FT 1 0 00266 0 00 0739+67
 LENGTH(AH 2269 BK 2437)



0390/0000



0380/2130 WEST BRANCH T
 018 "DIA CIR PLASTIC
 LEN=0035 INSTALLED 2014

0380/1901



0380/1130 018 "DIA CIR PLASTIC
 LEN=0045 INSTALLED UNKN

088035 FT



088035 FT 1 0 00266 0 00 0764+10
 LENGTH(AH 2437 BK 2197)



0380/0000

0370/1225 018 "DIA CIR PLASTIC
 LEN=0050 INSTALLED 2014

085838 FT



085838 FT 1 0 00266 0 00 0786+53
 LENGTH(AH 2197 BK 2353)



0370/0000

0360/0950 018 "DIA CIRC CONCR
 LEN=0045 INSTALLED UNKN

083485 FT



083485 FT 1 0 00266 0 00 0809+78
 LENGTH(AH 2353 BK 3362)

0360/0000

DIR: B TOTAL LEN: 51.965 MI. DIST: 02-6 SR: 44
 LEFT MUN: WEST BRANCH T RIGHT MUN: WEST BRANCH T

		0350/1070	018 "DIA CIRC CONCR LEN=0045 INSTALLED UNKN
080123 FT		0350/0066	WEST BRANCH ABBOTT TOWNSHIP T
		080123 FT	1 0 00266 0 00 0843+46
		0350/0000	LENGTH(AH 3362 BK 1332) 018 "DIA CIR PLASTIC
		0340/1170	LEN=0030 INSTALLED 2014
078791 FT		0340/0400	018 "DIA CIR PLASTIC LEN=0040 INSTALLED 2014
		078791 FT	1 0 00266 0 00 0856+84
		0340/0000	LENGTH(AH 1332 BK 3962)
074829 FT		074829 FT	1 0 00266 0 00 0896+52
		0330/0000	LENGTH(AH 3962 BK 1897)
		0320/1185	018 "DIA CIR PLASTIC LEN=0035 INSTALLED 2014
		0320/0710	018 "DIA CIR PLASTIC LEN=0040 INSTALLED 2014
		0320/0330	018 "DIA CIR PLASTIC LEN=0040 INSTALLED 2014
072932 FT		072932 FT	1 0 00266 0 00 0915+55
		0320/0000	LENGTH(AH 1897 BK 2406)
		0310/2070	018 "DIA CIR PLASTIC LEN=0035 INSTALLED 2014
		0310/1530	018 "DIA CIR PLASTIC LEN=0040 INSTALLED 2014
		0310/0995	018 "DIA CIR PLASTIC LEN=0030 INSTALLED 2014
		0310/0465	018 "DIA CIR PLASTIC LEN=0030 INSTALLED 2014
070526 FT		070526 FT	1 0 00266 0 00 0939+67
		0310/0000	LENGTH(AH 2406 BK 2003)
		0300/2003	018 "DIA CIR PLASTIC LEN=0045 INSTALLED 2014

DIR: B TOTAL LEN: 51.965 MI. DIST: 02-6 SR: 44
 LEFT MUN: ABBOTT TOWNSHIP T RIGHT MUN: ABBOTT TOWNSHIP T

1 0 00266 0 00 0960+00 068523 FT
 SHORT RUN RD
 (T418) 0300/0000

0300/1695	018 " DIA CIR PLASTIC LEN=0060 INSTALLED 2014
0300/1265	036 " DIA CIR PLASTIC LEN=0035 INSTALLED 2014
0300/0720	018 " DIA CIR PLASTIC LEN=0030 INSTALLED 2014
0300/0676	IVES HOLLOW RD (T415) 024 " DIA CIR PLASTIC LEN=0048 INSTALLED UNKN
0300/0098	068523 FT
0300/0000	LENGTH(AH 2003 BK 2247) 018 " DIA CIR PLASTIC LEN=0040 INSTALLED 2001
0290/2172	024 " DIA CIR PLASTIC LEN=0040 INSTALLED 2014
0290/1780	018 " DIA CIR PLASTIC LEN=0030 INSTALLED 2014
0290/1450	018 " DIA CIRC METAL LEN=0025 INSTALLED UNKN
0290/1150	
066276 FT	1 0 00266 0 00 0982+50 ZOERB HOLLOW RD (T396)
0290/0000	LENGTH(AH 2247 BK 1274) 018 " DIA CIR PLASTIC LEN=0030 INSTALLED 2014
0280/1234	018 " DIA CIR PLASTIC LEN=0060 INSTALLED 2014
0280/0614	
065002 FT	1 0 00266 0 00 0996+00 OLEONA RD (SR0144 SEG 0210/0000)
0280/0000	LENGTH(AH 1274 BK 1325) MFC BEGIN = D
0270/1254	018 " DIA CIR PLASTIC LEN=0050 INSTALLED 2005
0270/1050	018 " DIA CIR PLASTIC LEN=0040 INSTALLED 2005
0270/0935	
0270/0250	018 " DIA CIR PLASTIC LEN=0075 INSTALLED 2016
0270/0061	BMSEN 52/0044/0270/0001
063677 FT	1 0 00266 0 00 1008+26

RBR

DIR: B TOTAL LEN: 51.965 MI. DIST: 02-6 SR: 44
 LEFT MUN: ABBOTT TOWNSHIP T RIGHT MUN: ABBOTT TOWNSHIP T

Stationing	Notes	Material Description	Quantity
0270/0000		018" DIA CIR PLASTIC	LEN=0054
0260/2066		INSTALLED 1997	
0260/1292		018" DIA CIR PLASTIC	LEN=0045
0260/1068		INSTALLED 2005	
0260/0335		018" DIA CIR PLASTIC	LEN=0054
061074 FT		INSTALLED 2001	
061074 FT		015" DIA CIR PLASTIC	LEN=0054
0260/0000		INSTALLED 2005	
0250/1725		1 0 00266 0 00 1034+40	
0250/1257		LENGTH(AH 2603 BK 2393)	
0250/1006		048" DIA CIRC METAL	LEN=0060
0250/0860		INSTALLED 1996	
		015" DIA CIR PLASTIC	LEN=0054
		INSTALLED 2005	
		HEUSER RD	
		(T421)	
		018" DIA CIR PLASTIC	LEN=0060
		INSTALLED 2005	
		024" DIA CIR PLASTIC	LEN=0070
058681 FT		INSTALLED 2016	
058681 FT		1 0 00266 0 00 1058+09	
0250/0000		LENGTH(AH 2393 BK 2470)	
0240/2248		018" DIA CIR PLASTIC	LEN=0065
0240/1242		INSTALLED 2016	
0240/0842		018" DIA CIR PLASTIC	LEN=0054
0240/0502		INSTALLED 2016	
056211 FT		018" DIA CIR PLASTIC	LEN=0060
056211 FT		INSTALLED 2001	
		1 0 00266 0 00 1082+79	
		024" DIA CIRC METAL	LEN=0060
		INSTALLED UNKN	
		LENGTH(AH 2470 BK 2718)	
		018" DIA CIR PLASTIC	LEN=0036
0230/1958		INSTALLED 2016	

BLASS HOLLOW RD
(T434)

EXTRACT DATE: 12/18/2023
PRINT DATE: 12/19/2023

ROADWAY MANAGEMENT SYSTEM
SLD COUNTY/SR - ANNUAL PRINT

PAGE NUMBER: 37
COUNTY: POTTER

DIR: B TOTAL LEN: 51.965 MI.
LEFT MUN: ABBOTT TOWNSHIP T

DIST: 02-6 SR: 44
RIGHT MUN: ABBOTT TOWNSHIP T

Stationing	Description	Material	Length	Year
	0230/1700	018 " DIA CIR PLASTIC	LEN=0054	INSTALLED 2016
	0230/0926	018 " DIA CIR PLASTIC	LEN=0054	INSTALLED 2006
053493 FT	053493 FT	1 0 00266 0 00 1109+97		
	0230/0000	LENGTH(AH 2718 BK 2169)		
	0220/1734	018 " DIA CIR PLASTIC	LEN=0054	INSTALLED 2001
	0220/0868	018 " DIA CIR PLASTIC	LEN=0054	INSTALLED 2016
	0220/0481	018 " DIA CIR PLASTIC	LEN=0054	INSTALLED 2016
051324 FT	0220/0014	BMSBN 52/0044/0220/0000		
	051324 FT	1 0 00266 0 00 1131+94		
	0220/0000	INDIAN RUN		
	0220/0000	BMSBG 52/0044/0220/0000		
	0210/1209	018 " DIA CIR PLASTIC	LEN=0054	INSTALLED 2016
	0210/0090	018 " DIA CIR PLASTIC	LEN=0050	INSTALLED 2016
049071 FT	049071 FT			
1 0 00266 0 00 1154+51	049071 FT			
HUNGRY HOLLOW RD	0210/0000	LENGTH(AH 2253 BK 2546)		
(FRST)	0200/2414	018 " DIA CIR PLASTIC	LEN=0042	INSTALLED 2016
	0200/2247	036 " DIA CIR PLASTIC	LEN=0060	INSTALLED 2016
	0200/1575	018 " DIA CIR PLASTIC	LEN=0054	INSTALLED 2016
	0200/1363	018 " DIA CIR PLASTIC	LEN=0054	INSTALLED 2016
	0200/0965	018 " DIA CIR PLASTIC	LEN=0042	INSTALLED 2016
	0200/0597	018 " DIA CIR PLASTIC	LEN=0046	INSTALLED 2016
	0200/0329	018 " DIA CIR PLASTIC	LEN=0054	INSTALLED 2016
	0200/0071	018 " DIA CIR PLASTIC	LEN=0042	INSTALLED 2016
046525 FT	046525 FT	1 0 00266 0 00 1180+00		

EXTRACT DATE: 12/18/2023
PRINT DATE: 12/19/2023

ROADWAY MANAGEMENT SYSTEM
SLD COUNTY/SR - ANNUAL PRINT

PAGE NUMBER: 36
COUNTY: POTTER

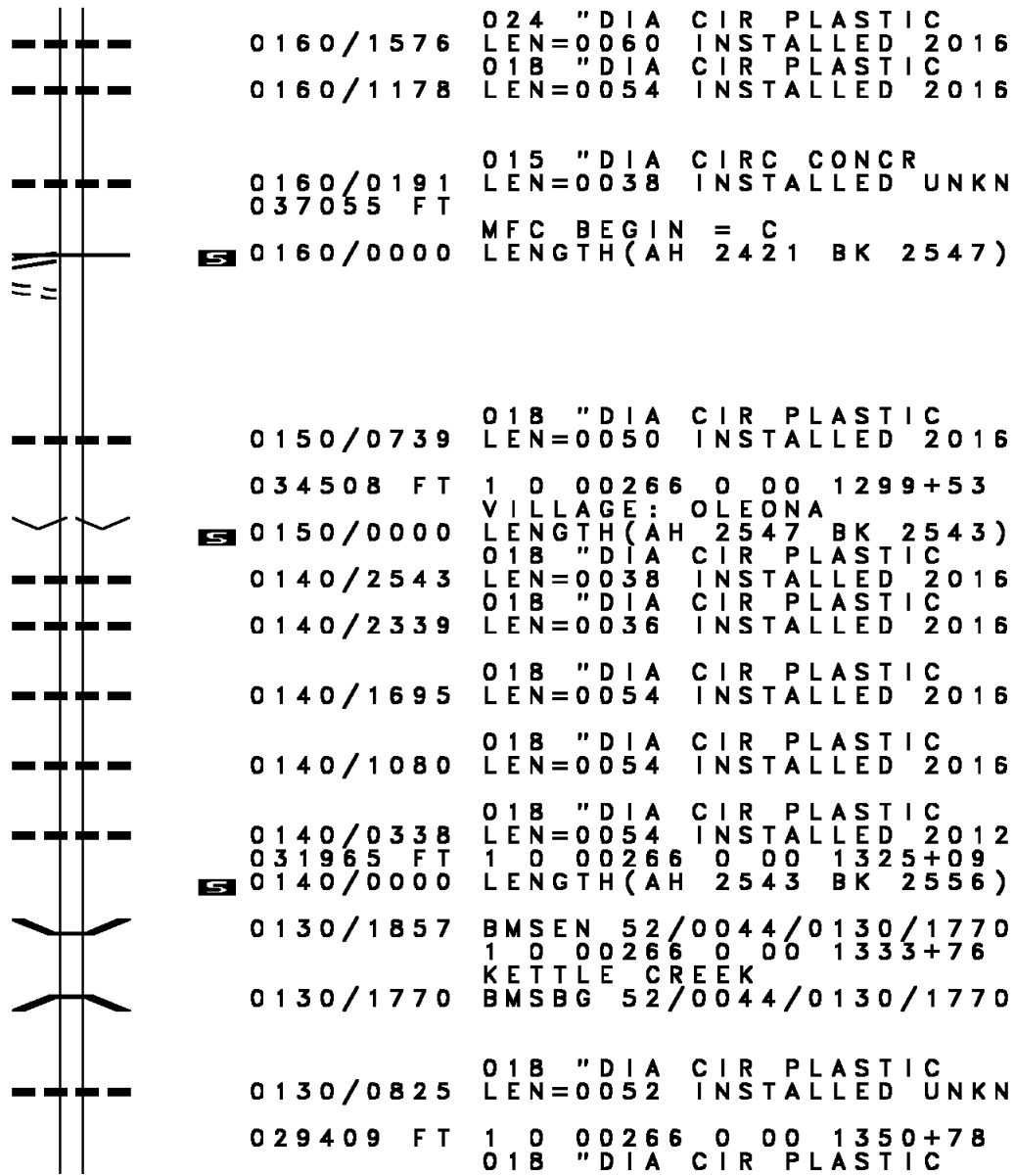
DIR: B TOTAL LEN: 51.965 MI.
LEFT MUN: ABBOTT TOWNSHIP T

DIST: 02-6 SR: 44
RIGHT MUN: ABBOTT TOWNSHIP T

		5	0200/0000	LENGTH(AH	2546	BK	2541)	
			0180/2304	LEN=0060			INSTALLED 2016	
			0190/1937	LEN=0060			INSTALLED 2016	
			0190/1678	LEN=0036			INSTALLED 2016	
			0190/1200	LEN=0036			INSTALLED 2016	
			0190/0947	LEN=0054			INSTALLED 2006	
			0190/0831	LEN=0054			INSTALLED 2016	
			0190/0606	LEN=0042			INSTALLED 2016	
043984	FT		043984	FT	1 0 00266	0 00	1204+86	
		5	0190/0000	LENGTH(AH	2541	BK	2305)	
			0180/2073	LEN=0060			INSTALLED 2016	
			0180/1860	LEN=0060			INSTALLED 2016	
			0180/1260	LEN=0060			INSTALLED 2016	
			0180/0864	LEN=0054			INSTALLED 2016	
			0180/0273	LEN=0038			INSTALLED 2016	
041679	FT		041679	FT	1 0 00266	0 00	1227+86	
		5	0180/0000	LENGTH(AH	2305	BK	2203)	
			0170/2162	LEN=0036			INSTALLED 2016	
			0170/2023	ABBOTT TOWNSHIP				
			0170/1530	LEN=0054			INSTALLED 2012	
			0170/1320	LEN=0065			INSTALLED 2012	
			0170/1085	LEN=0060			INSTALLED UNKN	
			0170/0935	LEN=0036			INSTALLED 2016	
			0170/0573	LEN=0045			INSTALLED 2016	
039476	FT		039476	FT	1 0 00266	0 00	1249+79	
		5	0170/0000	LENGTH(AH	2203	BK	2421)	
			0160/2421	LEN=0054			INSTALLED 2016	

DIR: B TOTAL LEN: 51.965 MI. DIST: 02-6 SR: 44
 LEFT MUN: STEWARDSON T RIGHT MUN: STEWARDSON T

1 0 00266 0 00 1274+00 037055 FT
 OLEONA RD
 (SR0144 SEG 0200/2652) 0160/0000
 FOR SR 0044 AND 0144
 (CONN) 0150/2321



034508 FT

031965 FT

029409 FT

EXTRACT DATE: 12/18/2023
PRINT DATE: 12/19/2023

ROADWAY MANAGEMENT SYSTEM
SLD COUNTY/SR - ANNUAL PRINT

PAGE NUMBER: 34
COUNTY: POTTER

DIR: B TOTAL LEN: 51.965 MI.
LEFT MUN: STEWARDSON T

DIST: 02-6 SR: 44
RIGHT MUN: STEWARDSON T

Stationing	Material	Length	Year
0130/0000	018" DIA CIR PLASTIC	0054	2016
0120/2176	018" DIA CIR PLASTIC	0070	2016
0120/1505	018" DIA CIR PLASTIC	0050	UNKN
0120/0984	018" DIA CIR PLASTIC	0048	UNKN
0120/0471	018" DIA CIR PLASTIC	0046	UNKN
026849 FT	1 0 00266 0 00 1376+51		
0120/0000	018" DIA CIR PLASTIC	0054	2016
0110/2207	018" DIA CIR PLASTIC	0052	UNKN
0110/1621	018" DIA CIR PLASTIC	0080	UNKN
0110/1071	018" DIA CIR PLASTIC	0054	UNKN
0110/0670	018" DIA CIR PLASTIC	0054	UNKN
0110/0201	018" DIA CIR PLASTIC	0053	2016
024642 FT	1 0 00266 0 00 1398+71		
0110/0000	018" DIA CIR PLASTIC	0054	2016
0100/2465	018" DIA CIR PLASTIC	0054	UNKN
0100/2057	018" DIA CIR PLASTIC	0060	UNKN
0100/1528	018" DIA CIR PLASTIC	0054	UNKN
0100/1098	018" DIA CIR PLASTIC	0060	1998
0100/0805	018" DIA CIR PLASTIC	0100	UNKN
0100/0502	018" DIA CIR PLASTIC	0052	UNKN
021995 FT	1 0 00266 0 00 1425+31		
0100/0000	018" DIA CIR PLASTIC	0054	2016
0090/2265	018" DIA CIR PLASTIC	0060	UNKN
0090/1924	018" DIA CIR PLASTIC	0052	2016
0090/1631	018" DIA CIR PLASTIC	0054	UNKN
0090/1219	RAUCH RD (T433)		
	018" DIA CIR PLASTIC		

DIR: B TOTAL LEN: 51.965 MI. DIST: 02-6 SR: 44
 LEFT MUN: STEWARDSON T RIGHT MUN: STEWARDSON T

1 0 00266 0 00 1448+17 019722 FT
 TWELVE MILE RD
 (FRST)

0090/0000

0090/0174 LEN=0037 INSTALLED UNKN
 019722 FT

0090/0000 LENGTH(AH 2273 BK 2665)

0080/1940 018 "DIA CIR PLASTIC
 LEN=0054 INSTALLED 2016

0080/1054 018 "DIA CIR PLASTIC
 LEN=0065 INSTALLED UNKN

017057 FT

017057 FT 1 0 00266 0 00 1474+95
 0080/0000 LENGTH(AH 2665 BK 2283)

0070/0931 018 "DIA CIR PLASTIC
 LEN=0031 INSTALLED 2016

0070/0462 018 "DIA CIR PLASTIC
 LEN=0054 INSTALLED 2016

014774 FT

014774 FT 1 0 00266 0 00 1497+91
 FRANCIS RD
 (FRST)

0070/0000 LENGTH(AH 2283 BK 2799)
 018 "DIA CIR PLASTIC

0060/2424 LEN=0050 INSTALLED 2016

0060/1778 024 "DIA CIR PLASTIC
 LEN=0065 INSTALLED 2016

011975 FT

011975 FT 1 0 00266 0 00 1526+03
 018 "DIA CIR PLASTIC

0060/0000 LENGTH(AH 2799 BK 2439)
 LEN=0032 INSTALLED 2016

LEBO RD
 (FRST)

0050/2222

009536 FT

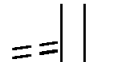
009536 FT 1 0 00266 0 00 1550+80
 0050/0000 LENGTH(AH 2439 BK 2354)

0040/2079 018 "DIA CIR PLASTIC
 LEN=0054 INSTALLED 2016

DIR: B TOTAL LEN: 51.965 MI. DIST: 02-6 SR: 44
 LEFT MUN: STEWARDSON T RIGHT MUN: STEWARDSON T

ROBINSON RD
 (FRST)

0040/2029




007182 FT



0040/0365 018 "DIA CIR PLASTIC
 007182 FT LEN=0060 INSTALLED 2016
 0040/0000 1 0 00266 0 00 1574+47
 LENGTH(AH 2354 BK 2590)

DYER RD
 (FRST)

0030/1976



004592 FT



0030/1191 018 "DIA CIR PLASTIC
 LEN=0065 INSTALLED UNKN
 0030/0628 018 "DIA CIR PLASTIC
 LEN=0060 INSTALLED UNKN
 004592 FT 1 0 00266 0 00 1600+27
 0030/0000 LENGTH(AH 2590 BK 2417)
 0020/2309 018 "DIA CIR PLASTIC
 LEN=0040 INSTALLED 2001


002175 FT



0020/0645 015 "DIA CIR PLASTIC
 LEN=0040 INSTALLED 2001
 002175 FT 1 0 00266 0 00 1624+57
 0020/0000 LENGTH(AH 2417 BK 2175)
 0010/1960 018 "DIA CIR PLASTIC
 LEN=0036 INSTALLED 2001

COUNTY LINE TR
 (FRST)

0010/0090



000000 FT



0010/0077 BIG DAM HOLLOW RD
 (FRST)
 000000 FT 1 0 00266 0 00 1646+45
 NC CO UDERSPORT PK
 INTER-BK COUDERSPORT PK
 (SRO044 SEG 1130/3652)
 MFC BEGIN = D
 BK-LYCOMING (41)
 0010/0000 LENGTH(AH 2175 BK 0000)

EXTRACT DATE: 12/18/2023 ROADWAY MANAGEMENT SYSTEM PAGE NUMBER: 31
PRINT DATE: 12/19/2023 SLD COUNTY/SR - ANNUAL PRINT COUNTY: POTTER
DIR: B TOTAL LEN: 36.536 MI. DIST: 02-6 SR: 6
LEFT MUN: PIKE T RIGHT MUN: PIKE T

192908 FT



192908 FT AH-TIOGA (58)
INTER-AHD GRAND ARMY OF THE REPU
0830/1443 (SR0006 SEG 0010/0000)
024 "DIA CIRC CONCR
0830/1416 LEN=0058 INSTALLED UNKN

DIR: B TOTAL LEN: 36.536 MI. DIST: 02-6 SR: 6
 LEFT MUN: PIKE T RIGHT MUN: PIKE T

Stationing	Structure	Material	Length	Notes
0830/0773	018 " DIA	CIRC CONCR	LEN=0070	INSTALLED UNKN
0830/0171	024 " DIA	CIRC CONCR	LEN=0070	INSTALLED UNKN
191465 FT	1 0 00102 0 02 1277+56			
0830/0000	LENGTH(AH 1443 BK 2268)			
0820/1862	018 " DIA	CIRC CONCR	LEN=0054	INSTALLED UNKN
0820/1565	018 " DIA	CIRC CONCR	LEN=0054	INSTALLED UNKN
0820/1112	060 " DIA	CIRC CONCR	LEN=0046	INSTALLED UNKN
0820/0551	018 " DIA	CIRC CONCR	LEN=0005	INSTALLED UNKN
0820/0050	024 " DIA	CIRC CONCR	LEN=0046	INSTALLED UNKN
189197 FT	1 0 00102 0 02 1255+02			
0820/0000	LENGTH(AH 2268 BK 2361)			
0810/2154	024 " DIA	CIRC CONCR	LEN=0046	INSTALLED UNKN
JOHNSON BROOK RD (T440)	JOHNSON BROOK STRUCTURE		LENGTH 21 FT	
0810/1788	BMSID 52/0006/0810/1788			
0810/1276	018 " DIA	CIRC CONCR	LEN=0060	INSTALLED UNKN
0810/1146	MILEPOST 200.00			
0810/0976	018 " DIA	CIRC CONCR	LEN=0054	INSTALLED UNKN
KLINE RD (T439)	0810/0966			
0810/0663	024 " DIA	CIRC CONCR	LEN=0060	INSTALLED UNKN
0810/0199	018 " DIA	CIRC CONCR	LEN=0060	INSTALLED UNKN
186836 FT	1 0 00102 0 02 1231+20			
0810/0000	NC GRAND ARMY OF THE REPU HW			
KLINE RD (T439)	LENGTH(AH 2361 BK 2995)			
0800/2919	024 " DIA	CIR PLASTIC	LEN=0080	INSTALLED UNKN
0800/2604	018 " DIA	CIRC CONCR	LEN=0050	INSTALLED UNKN
0800/2355	018 " DIA	CIRC CONCR	LEN=0046	INSTALLED UNKN
0800/2105	018 " DIA	CIRC CONCR	LEN=0046	INSTALLED UNKN
	018 " DIA	CIRC CONCR		

DIR: B TOTAL LEN: 36.536 MI. DIST: 02-6 SR: 6
 LEFT MUN: PIKE T RIGHT MUN: PIKE T

Location	Stationing	Length	Material	Status
	0800/1792	LEN=0046	PIKE	INSTALLED UNKN
	0800/1276	GALETON B		
	0800/1237	018 "DIA	CIRC CONCR	
	0800/0936	LEN=0060	INSTALLED UNKN	
	0800/0625	024 "DIA	CIRC CONCR	
	0800/0345	LEN=0060	INSTALLED UNKN	
183841 FT	183841 FT	1 0 00102	0 02 1201+16	
	0800/0000	MILL ST (BORO)	LENGTH(AH 2995 BK 2329)	
	0790/2304	018 "DIA	CIRC CONCR	
	0790/1975	LEN=0055	INSTALLED UNKN	
	0790/1721	018 "DIA	CIRC CONCR	
	0790/1245	LEN=0050	INSTALLED UNKN	
	0790/1107	MILEPOST 199.00		
SCHOOL ST (BORO)	0790/1087	024 "DIA	CIRC CONCR	
	0790/0845	LEN=0040	INSTALLED UNKN	
	0790/0530	015 "DIA	CIRC CONCR	
BORO ST (BORO)	0790/0504	LEN=0020	INSTALLED UNKN	
MAPLE AV (BORO)	0790/0104	015 "DIA	CIRC CONCR	
	0790/0057	LEN=0020	INSTALLED UNKN	
181512 FT	181512 FT	1 0 00102	0 01 1177+76	
	0790/0000	BRIDGE ST (SR0144 SEG 0440/1031)	LENGTH(AH 2329 BK 1781)	
	0780/1415	018 "DIA	CIRC CONCR	
	0780/1030	LEN=0045	INSTALLED UNKN	
	0780/0570	030 "DIA	CIRC CONCR	
	0780/0400	LEN=0060	INSTALLED UNKN	
	0780/0400	018 "DIA	CIRC CONCR	
	WEST ST	LEN=0050	INSTALLED UNKN	

DIR: B TOTAL LEN: 36.536 MI. DIST: 02-6 SR: 6
 LEFT MUN: GALETON B RIGHT MUN: GALETON B

1 0 00102 0 01 1159+84 179731 FT
 SCHOOL ST
 (BORO)

HILL ST
 (BORO)

	0780/0356	(SR2002 SEG 0250/1292)
	0780/0211	024 "DIA CIRC CONCR
	179731 FT	LEN=0080 INSTALLED UNKN
	0780/0000	LENGTH(AH 1781 BK 3774)
	0770/3769	015 "DIA CIRC CONCR
	0770/3501	018 "DIA CIRC PLASTIC
	0770/2640	LEN=0046 INSTALLED UNKN
	0770/2390	015 "DIA CIRC CONCR
	0770/2297	LEN=0050 INSTALLED UNKN
	0770/1969	018 "DIA CIRC CONCR
	0770/1595	LEN=0120 INSTALLED UNKN
	0770/1580	SPRING ST
	0770/1464	(BORO)
	0770/1285	015 "DIA CIRC CONCR
	0770/1054	LEN=0050 INSTALLED UNKN
	0770/0680	015 "DIA CIRC CONCR
	0770/0394	LEN=0065 INSTALLED UNKN
	0770/0041	015 "DIA CIRC CONCR
	175957 FT	LEN=0046 INSTALLED UNKN
	0770/0000	1 0 00102 0 01 1122+10
	0760/0973	NC MA IN ST
	0760/0690	LENGTH(AH 3774 BK 1208)
	0760/0306	060 "DIA CIRC CONCR
	174749 FT	LEN=0042 INSTALLED UNKN
	0760/0000	015 "DIA CIRC CONCR
		LEN=0042 INSTALLED UNKN
		LENGTH(AH 1208 BK 2311)
		015 "DIA CIRC CONCR

EXTRACT DATE: 12/18/2023
PRINT DATE: 12/19/2023

ROADWAY MANAGEMENT SYSTEM
SLD COUNTY/SR - ANNUAL PRINT

PAGE NUMBER: 27
COUNTY: POTTER

DIR: B TOTAL LEN: 36.536 MI.
LEFT MUN: PIKE T

DIST: 02-6 SR: 6
RIGHT MUN: PIKE T

Stationing	Right of Way	Structure	Material	Status
0750/2000	LEN=0042	018 "DIA	CIRC CONCR	UNKN
0750/1650	LEN=0048	018 "DIA	CIRC CONCR	UNKN
0750/1495	LEN=0048	018 "DIA	CIRC CONCR	UNKN
0750/1320	LEN=0048	036 "DIA	CIRC CONCR	UNKN
0750/0982	LEN=0060	030 "DIA	CIRC CONCR	UNKN
172438 FT	172438 FT	1 0 00102	0 01 1086+91	
0750/0000	LENGTH(AH 2311 BK 1802)	024 "DIA	CIRC CONCR	
0740/1678	LEN=0075	024 "DIA	CIRC METAL	UNKN
0740/1495	MILEPOST 197.00			
0740/1038	LEN=0075	018 "DIA	CIRC CONCR	UNKN
0740/0533	LEN=0070	024 "DIA	CIRC METAL	UNKN
170636 FT	170636 FT	1 0 00102	0 00 1065+00	
0740/0000	LENGTH(AH 1802 BK 2130)	018 "DIA	CIRC CONCR	
0730/1600	LEN=0030	018 "DIA	CIRC CONCR	UNKN
0730/1153	LEN=0020	018 "DIA	CIRC CONCR	UNKN
0730/0802	LEN=0020	024 "DIA	CIRC CONCR	UNKN
168506 FT	168506 FT	1 0 00102	0 00 1043+56	
0730/0301	LEN=0070		TRIB OF PINE CREEK	
0730/0000	STRUCTURE LENGTH 11 FT	BMSID 52/0006/0730/0000		
0720/2570	LENGTH(AH 2130 BK 2910)	028 "DIA	CIRC CONCR	
0720/2330	LEN=0065	024 "DIA	CIRC CONCR	UNKN
0720/2278	LEN=0065		(APRA) PADOT STOCKPILE	
0720/2106	LEN=0065			
0720/1955	LEN=0054	018 "DIA	CIRC CONCR	UNKN
0720/1579	LEN=0054	018 "DIA	CIR UNKNOWN	UNKN

EXTRACT DATE: 12/18/2023
PRINT DATE: 12/19/2023

ROADWAY MANAGEMENT SYSTEM
SLD COUNTY/SR - ANNUAL PRINT

PAGE NUMBER: 26
COUNTY: POTTER

DIR: B
LEFT MUN: PIKE T

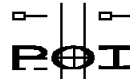
TOTAL LEN: 36.536 MI.

DIST: 02-6
RIGHT MUN: PIKE T

SR: 6

EARL F. DEAN INC.
(PRDR)

0720/1275



0720/1281

MILEPOST 196.00

0720/1275

(APRA) EARL F. DEAN INC

165596 FT



0720/0351

ANSLEY RUN
STRUCTURE LENGTH 9 FT

0720/0280

BMSID 52/0006/0720/0351
018 " DIA CIRC CONCR

165596 FT

LEN=0085 INSTALLED UNKN

0720/0000

1 0 00102 0 00 1014+54

0710/2418

LENGTH(AH 2910 BK 2428)
030 " DIA CIRC CONCR

LEN=0100 INSTALLED UNKN

163168 FT



0710/1166

018 " DIA CIRC CONCR
LEN=0052 INSTALLED UNKN

163168 FT

1 0 00102 0 00 0990+26

0710/0000

LENGTH(AH 2428 BK 2684)

0700/2620

018 " DIA CIRC CONCR

0700/2347

LEN=0085 INSTALLED UNKN

0700/1895

018 " DIA CIRC CONCR

0700/1443

LEN=0075 INSTALLED UNKN

0700/1103

018 " DIA CIRC CONCR



0700/0823

010 " DIA CIRC CONCR

LEN=0060 INSTALLED UNKN

MILEPOST 195.00
036 "H 54 "W ELLIP METAL

160484 FT



0700/0000

LEN=0075 INSTALLED UNKN

160484 FT

1 0 00102 0 00 0963+42

0700/0000

LENGTH(AH 2684 BK 2405)

0690/2147

030 "H 60 "W ELLIP CONC

0690/1976

LEN=0070 INSTALLED UNKN

0690/1731

018 " DIA CIR PLASTIC

LEN=0026 INSTALLED UNKN

030 " DIA CIRC CONCR

LEN=0060 INSTALLED UNKN

0690/0731

018 " DIA CIRC CONCR

LEN=0050 INSTALLED UNKN

0690/0053

018 " DIA CIRC CONCR

LEN=0090 INSTALLED UNKN

DIR: B TOTAL LEN: 36.536 MI. DIST: 02-6 SR: 6
 LEFT MUN: PIKE T RIGHT MUN: PIKE T

1 0 00102 0 00 0939+37 158079 FT
 MEEKER RD
 (T438) 0690/0000

LOUCKS MILL RD
 (SR1003 SEG 0010/0000) 0680/0243

155745 FT

152214 FT

==	0690/0000	LENGTH(AH 2405 BK 2334)
==	0680/2249	BMSSEN 52/0006/0680/2233
		1 0 00102 0 00 0938+38
		MEEKERS HOLLOW RUN
	0680/2233	BMSBG 52/0006/0680/2233
		036 "DIA CIRC CONCR
	0680/1660	LEN=0090 INSTALLED UNKN
		030 "DIA CIRC CONCR
	0680/0731	LEN=0050 INSTALLED UNKN
	0680/0602	MILEPOST 194.00
		TWP RD
	0680/0218	(TBC)
	0680/0072	BMSSEN 52/0006/0680/0000
	155745 FT	1 0 00102 0 00 0916+02
		GENESEE FORK PINE CREEK
		BMSBG 52/0006/0680/0000
	0680/0000	LENGTH(AH 2334 BK 3531)
		018 "DIA CIRC CONCR
	0670/2157	LEN=0050 INSTALLED UNKN
		SR 1025 SH
	0670/1745	(SR1025 SEG 0010/0343)
		030 "DIA CIRC CONCR
	0670/0997	LEN=0090 INSTALLED UNKN
		036"H 48"W ELLIP METAL
	0670/0087	LEN=0100 INSTALLED UNKN
		PIKE
	0670/0078	ULYSSES T
	152214 FT	1 0 00102 0 00 0880+71
		VILLAGE: WEST PIKE
	0670/0000	LENGTH(AH 3531 BK 2958)
		048 "DIA CIRC CONCR
	0660/1995	LEN=0100 INSTALLED UNKN
	0660/1773	MILEPOST 193.00
		024 "DIA CIRC CONCR
	0660/0920	LEN=0092 INSTALLED UNKN

DIR: B TOTAL LEN: 36.536 MI. DIST: 02-6 SR: 6
 LEFT MUN: ULYSSES T RIGHT MUN: ULYSSES T

TELESCOPE RD
 (T439)

0660/0252
 149256 FT

147093 FT

144716 FT

0660/0740	027"H 44"W ELLIP CONC LEN=0120 INSTALLED UNKN
0660/0148 149256 FT	BMS EN 52/0006/0660/0000 1 0 00102 0 00 0851+19 PINE CREEK BMSBG 52/0006/0660/0000 LENGTH(AH 2958 BK 2163) SR 1024 SH
0660/0000	(TBC)
0650/1943	018 " DIA CIRC CONCR
0650/1572	LEN=0070 INSTALLED UNKN
0650/1260	018 " DIA CIRC CONCR LEN=0080 INSTALLED UNKN
147093 FT	1 0 00102 0 00 0829+64 VILLAGE: TELESCOPE LOSSEY RUN STRUCTURE LENGTH 23 FT BMSID 52/0006/0650/0000 LENGTH(AH 2163 BK 2377)
0650/0000	018 " DIA CIRC CONCR
0640/2303	LEN=0075 INSTALLED UNKN
0640/1975	018 " DIA CIRC CONCR
0640/1702	LEN=0100 INSTALLED UNKN
0640/1435	018 " DIA CIRC CONCR
0640/1162	LEN=0120 INSTALLED UNKN
0640/1046	018 " DIA CIRC CONCR MILEPOST 192.00
0640/0894	LEN=0120 INSTALLED UNKN
0640/0617	018 " DIA CIRC CONCR
0640/0344	LEN=0120 INSTALLED UNKN
0640/0069	018 " DIA CIRC CONCR
144716 FT	LEN=0125 INSTALLED UNKN 1 0 00102 0 00 0805+90
0640/0000	LENGTH(AH 2377 BK 2671) 018 " DIA CIRC CONCR
0630/2487	LEN=0120 INSTALLED UNKN
0630/2210	018 " DIA CIRC CONCR LEN=0120 INSTALLED UNKN 018 " DIA CIRC METAL

DIR: B TOTAL LEN: 36.536 MI. DIST: 02-6 SR: 6
 LEFT MUN: ULYSSES T RIGHT MUN: ULYSSES T

Stationing	Segment	Length (FT)	Material	Notes
0630/1931		LEN=0125	INSTALLED UNKN	
0630/1655		LEN=0120	INSTALLED UNKN	
0630/1379		LEN=0125	INSTALLED UNKN	
0630/1152		LEN=0075	INSTALLED UNKN	
0630/0928		LEN=0075	INSTALLED UNKN	
0630/0652		LEN=0075	INSTALLED UNKN	
0630/0372		LEN=0085	INSTALLED UNKN	
142045 FT		142045 FT		
0630/0000		LENGTH(AH 2671 BK 0650)		
0620/0628		LEN=0075	INSTALLED UNKN	
0620/0242		BMSID 52/0006/0620/0242		
141395 FT		141395 FT		
0620/0000		LENGTH(AH 0650 BK 1217)		
0610/1143		LEN=0075	INSTALLED UNKN	
0610/0520		LEN=0075	INSTALLED UNKN	
0610/0299		TOWNSHIP CONNECTOR RD		
0610/0291		(TWP)		
140178 FT		140178 FT		
0610/0000		MILEPOST 191.00		
0600/1908		LENGTH(AH 1217 BK 1984)		
0600/1600		LEN=0075	INSTALLED UNKN	
0600/1345		LEN=0075	INSTALLED UNKN	
0600/1053		LEN=0075	INSTALLED UNKN	
0600/0760		LEN=0075	INSTALLED UNKN	
138194 FT		138194 FT		
0600/0000		LENGTH(AH 1984 BK 2210)		
0590/1910		LEN=0075	INSTALLED UNKN	

BROOKLYN RD
 (SR0449 SEG 0010/0000)

DIR: B TOTAL LEN: 36.536 MI. DIST: 02-6 SR: 6
 LEFT MUN: ULYSSES T RIGHT MUN: ULYSSES T

1 0 00102 0 00 0718+50 135984 FT
 ELLIS HOLLOW RD
 (FRST) 0590/0000

0590/1613	018 " DIA	CIRC CONCR	LEN=0075	INSTALLED UNKN
0590/1210	018 " DIA	CIRC CONCR	LEN=0080	INSTALLED UNKN
0590/0860	018 " DIA	CIRC CONCR	LEN=0080	INSTALLED UNKN
0590/0512	030 " DIA	CIRC CONCR	LEN=0080	INSTALLED UNKN
0590/0110	018 " DIA	CIRC CONCR	LEN=0075	INSTALLED UNKN
135984 FT				
0590/0000	LENGTH(AH	2210 BK 2680)		
0580/2488	018 " DIA	CIRC CONCR	LEN=0070	INSTALLED UNKN
0580/2188	018 " DIA	CIRC CONCR	LEN=0070	INSTALLED UNKN
0580/1890	018 " DIA	CIRC CONCR	LEN=0090	INSTALLED UNKN
0580/1869	MILEPOST	190.00		
0580/1603	018 " DIA	CIRC CONCR	LEN=0070	INSTALLED UNKN
0580/1306	018 " DIA	CIRC CONCR	LEN=0070	INSTALLED UNKN
0580/1009	018 " DIA	CIRC CONCR	LEN=0070	INSTALLED UNKN
0580/0653	018 " DIA	CIRC CONCR	LEN=0070	INSTALLED UNKN
0580/0407	018 " DIA	CIRC CONCR	LEN=0070	INSTALLED UNKN
0580/0100	018 " DIA	CIRC CONCR	LEN=0100	INSTALLED UNKN
133304 FT				
0580/0000	LENGTH(AH	2680 BK 2301)		
0570/2041	018 " DIA	CIRC CONCR	LEN=0075	INSTALLED UNKN
0570/1642	018 " DIA	CIRC CONCR	LEN=0100	INSTALLED UNKN
0570/1340	018 " DIA	CIRC CONCR	LEN=0075	INSTALLED UNKN
0570/1085	018 " DIA	CIRC CONCR	LEN=0070	INSTALLED UNKN
0570/0771	030 " DIA	CIRC CONCR	LEN=0075	INSTALLED UNKN
0570/0233	018 " DIA	CIRC CONCR	LEN=0080	INSTALLED UNKN
131003 FT				
	1 0 00102 0 00 0668+64			
	DRY RUN			
	STRUCTURE LENGTH	16 FT		
	BMSID	52/0006/0570/0000		

EXTRACT DATE: 12/18/2023
PRINT DATE: 12/19/2023

ROADWAY MANAGEMENT SYSTEM
SLD COUNTY/SR - ANNUAL PRINT

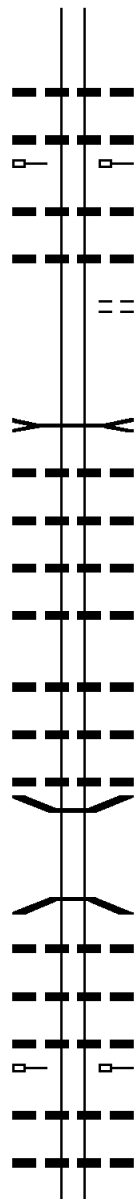
PAGE NUMBER: 21
COUNTY: POTTER

DIR: B TOTAL LEN: 36.536 MI.
LEFT MUN: ULYSSES T

DIST: 02-6 SR: 6
RIGHT MUN: ULYSSES T

129137 FT

126252 FT



5	0570/0000	LENGTH(AH 2301 BK 1866)
	0560/1263	048 " DIA CIRC CONCR LEN=0080 INSTALLED 2003
	0560/0842	018 " DIA CIRC CONCR
	0560/0802	LEN=0075 INSTALLED UNKN MILEPOST 189.00
	0560/0594	018 " DIA CIRC CONCR
	0560/0365	LEN=0075 INSTALLED UNKN 018 " DIA CIRC CONCR
	0560/0076	LEN=0075 INSTALLED UNKN THOMPSON RD
	129137 FT	(TWP) 1 0 00102 0 00 0649+99
		BAILY RUN STRUCTURE LENGTH 8 FT
5	0560/0000	BMSID 52/0006/0560/0000 LENGTH(AH 1866 BK 2885)
	0550/2404	024 " DIA CIRC CONCR
	0550/1962	LEN=0100 INSTALLED UNKN
	0550/1707	024 " DIA CIRC CONCR
	0550/1420	LEN=0080 INSTALLED UNKN
	0550/0682	018 " DIA CIRC CONCR
	0550/0443	LEN=0100 INSTALLED UNKN
	0550/0252	018 " DIA CIRC CONCR
	0550/0051	LEN=0110 INSTALLED UNKN
	126252 FT	BMSEN 52/0006/0550/0000 1 0 00102 0 00 0621+80
		NINE MILE RUN
5	0550/0000	BMSBG 52/0006/0550/0000 LENGTH(AH 2885 BK 3296)
	0540/2720	018 " DIA CIRC CONCR
	0540/2217	LEN=0100 INSTALLED UNKN
	0540/1840	018 " DIA CIRC CONCR
	0540/1692	LEN=0080 INSTALLED UNKN
	0540/1513	024 " DIA CIRC CONCR
	0540/1070	LEN=0080 INSTALLED UNKN MILEPOST 188.00
		024 " DIA CIRC CONCR
		018 " DIA CIRC CONCR
		LEN=0075 INSTALLED UNKN
		018 " DIA CIRC METAL

EXTRACT DATE: 12/18/2023
PRINT DATE: 12/19/2023

ROADWAY MANAGEMENT SYSTEM
SLD COUNTY/SR - ANNUAL PRINT

PAGE NUMBER: 20
COUNTY: POTTER

DIR: B TOTAL LEN: 36.536 MI.
LEFT MUN: ULYSSES T

DIST: 02-6 SR: 6
RIGHT MUN: ULYSSES T

MUSEUM RD
(PRDR)

Stationing	Length	Notes	Material	Status
0540/0784	0075	LEN=0075	DIAMETER	INSTALLED UNKN
0540/0516	0100	LEN=0100	CIRC CONCR	INSTALLED UNKN
0540/0028	52/0006	BMSSEN 52/0006	0540/0000	1 0 00102 0 00 0588+93
122956 FT		122956 FT		COMMISSIONER RUN
0540/0000	52/0006	BMSBG 52/0006	0540/0000	LENGTH(AH 3296 BK 2226)
0530/2123		0530/2123	STATE PARK RD DENTON HI	(FRST)
0530/2052		0530/2052	ROADSIDE REST PL	(SR9201 SEG 0010/0000)
0530/1862		0530/1862	ROADSIDE REST PL	(SR9201 SEG 0010/0000)
0530/1667	0125	LEN=0125	DIAMETER	INSTALLED UNKN
0530/1361	0125	LEN=0125	DIAMETER	INSTALLED UNKN
0530/1060	0100	LEN=0100	DIAMETER	INSTALLED UNKN
0530/0761	0100	LEN=0100	DIAMETER	INSTALLED UNKN
0530/0456	0100	LEN=0100	DIAMETER	INSTALLED UNKN
0530/0155	0100	LEN=0100	DIAMETER	INSTALLED UNKN
120730 FT		120730 FT		1 0 00102 0 00 0566+63
0530/0000		0530/0000	LENGTH(AH 2226 BK 2611)	
0520/2486	0125	LEN=0125	DIAMETER	INSTALLED UNKN
0520/2378		0520/2378	WALTON RD	(TWP)
0520/2250	0125	LEN=0125	DIAMETER	INSTALLED UNKN
0520/2000	0150	LEN=0150	DIAMETER	INSTALLED UNKN
0520/1677	0150	LEN=0150	DIAMETER	INSTALLED UNKN
0520/1380	0125	LEN=0125	DIAMETER	INSTALLED UNKN
0520/1258		0520/1258	MILEPOST	187.00
0520/1071	0095	LEN=0095	DIAMETER	INSTALLED UNKN
0520/0764	0125	LEN=0125	DIAMETER	INSTALLED UNKN
0520/0400	0125	LEN=0125	DIAMETER	INSTALLED UNKN
118119 FT		118119 FT		1 0 00102 0 00 0540+31

DIR: B TOTAL LEN: 36.536 MI. DIST: 02-6 SR: 6
 LEFT MUN: ULYSSES T RIGHT MUN: ULYSSES T

116730 FT

114984 FT

112201 FT

	5	0520/0000	LENGTH(AH 2611 BK 1389)
		0510/1373	ULYSSES T
		0510/1330	SWEDEN T
		0510/1017	024 "DIA CIRC CONCR UNKN
		0510/0829	LEN=0225 INSTALLED UNKN
		0510/0524	018 "DIA CIRC CONCR UNKN
		0510/0223	LEN=0150 INSTALLED UNKN
		116730 FT	024 "DIA CIRC CONCR UNKN
		116730 FT	LEN=0125 INSTALLED UNKN
		5	0510/0000
		0500/1686	LENGTH(AH 1389 BK 1746)
		0500/1183	018 "DIA CIRC CONCR UNKN
		0500/0873	LEN=0100 INSTALLED UNKN
		0500/0621	036 "DIA CIRC METAL UNKN
		0500/0322	LEN=0150 INSTALLED UNKN
		0500/0068	018 "DIA CIRC CONCR UNKN
		114984 FT	LEN=0150 INSTALLED UNKN
		114984 FT	018 "DIA CIRC CONCR UNKN
		5	0500/0000
		0490/1900	LENGTH(AH 1746 BK 2783)
		0490/1795	MILEPOST 186.00
		0490/1610	NINE MILE RUN
		0490/1100	STRUCTURE LENGTH 10 FT
		0490/0830	BMSID 52/0006/0490/1795
		0490/0568	018 "DIA CIRC CONCR UNKN
		0490/0307	LEN=0140 INSTALLED UNKN
		0490/0064	018 "DIA CIRC CONCR UNKN
		112201 FT	LEN=0125 INSTALLED UNKN
		112201 FT	018 "DIA CIRC CONCR UNKN
		5	0490/0000
		0490/0000	LENGTH(AH 2783 BK 1566)

DIR: B TOTAL LEN: 36.536 MI. DIST: 02-6 SR: 6
 LEFT MUN: SWEDEN T RIGHT MUN: SWEDEN T

Stationing	Notes	Material	Length	Status
0480/1390		018 " DIA	LEN=0100	CIRC CONCR INSTALLED UNKN
0480/1087		018 " DIA	LEN=0100	CIRC CONCR INSTALLED UNKN
0480/0842		018 " DIA	LEN=0100	CIRC CONCR INSTALLED UNKN
0480/0580		024 " DIA	LEN=0100	CIRC CONCR INSTALLED UNKN
0480/0390		018 " DIA	LEN=0100	CIRC CONCR INSTALLED UNKN
0480/0137		018 " DIA	LEN=0100	CIRC CONCR INSTALLED UNKN
110635 FT		1 0 00102	0 00 0465+34	
0480/0000		LENGTH(AH 1566 BK 1479)		
0470/1300		072 " DIA	LEN=0080	CIRC CONCR INSTALLED UNKN
0470/0953		018 " DIA	LEN=0100	CIRC CONCR INSTALLED UNKN
0470/0655		018 " DIA	LEN=0102	CIRC CONCR INSTALLED UNKN
109156 FT		1 0 00102	0 00 0450+38	
0470/0000		042 " DIA	LEN=0100	CIRC CONCR INSTALLED UNKN
0460/2677		LENGTH(AH 1479 BK 3014)		
0460/2130		MILEPOST 185.00		
0460/1770		PA STATE POLICE RD (GOVT)		
0460/1527		018 " DIA	LEN=0090	CIRC CONCR INSTALLED UNKN
0460/1343		018 " DIA	LEN=0100	CIRC CONCR INSTALLED UNKN
106142 FT		018 " DIA	LEN=0080	CIRC CONCR INSTALLED UNKN
0460/0308		W 0460/0308		
0460/0000		106142 FT		
IRISH FARM RD (T398)		RWIS SITE/AT COUDERSPOR		
0460/0000		1 0 00102	0 00 0422+77	
0440/3427		VILLAGE: POTATO CITY		
0440/3141		BILLY LEWIS RD (T406)		
0440/2892		LENGTH(AH 3014 BK 3562)		
0440/2521		036 " DIA	LEN=0080	CIRC CONCR INSTALLED 1994
		016 " DIA	LEN=0075	CIRC CONCR INSTALLED UNKN
		018 " DIA	LEN=0090	CIRC CONCR INSTALLED UNKN
		048 " DIA	LEN=0090	CIRC CONCR INSTALLED 1994

EXTRACT DATE: 12/18/2023
PRINT DATE: 12/19/2023

ROADWAY MANAGEMENT SYSTEM
SLD COUNTY/SR - ANNUAL PRINT

PAGE NUMBER: 17
COUNTY: POTTER

DIR: B TOTAL LEN: 36.536 MI.
LEFT MUN: SWEDEN T

DIST: 02-6 SR: 6
RIGHT MUN: SWEDEN T

102580 FT

100100 FT

0440/2269	018 " DIA	CIRC CONCR
	LEN=0075	INSTALLED UNKN
0440/1996	018 " DIA	CIRC CONCR
	LEN=0075	INSTALLED UNKN
0440/1674	036 " DIA	CIRC CONCR
	LEN=0075	INSTALLED UNKN
0440/1458	024 " DIA	CIRC CONCR
	LEN=0075	INSTALLED UNKN
0440/1155	024 " DIA	CIRC CONCR
	LEN=0075	INSTALLED UNKN
0440/0959	MILEPOST	184.00
0440/0871	024 " DIA	CIRC CONCR
	LEN=0075	INSTALLED UNKN
0440/0665	018 " DIA	CIRC CONCR
	LEN=0075	INSTALLED UNKN
0440/0459	018 " DIA	CIRC CONCR
	LEN=0075	INSTALLED UNKN
0440/0240	018 " DIA	CIRC CONCR
	LEN=0075	INSTALLED UNKN
102580 FT	1 0 00102	0 00 0384+43
0440/0000	LENGTH(AH	3562 BK 2480)
0430/2480	018 " DIA	CIRC CONCR
	LEN=0050	INSTALLED UNKN
0430/2089	018 " DIA	CIRC CONCR
	LEN=0080	INSTALLED UNKN
0430/1920	018 " DIA	CIRC CONCR
	LEN=0080	INSTALLED UNKN
0430/1689	018 " DIA	CIRC CONCR
	LEN=0080	INSTALLED UNKN
0430/1445	018 " DIA	CIRC CONCR
	LEN=0080	INSTALLED UNKN
0430/1190	018 " DIA	CIRC CONCR
	LEN=0080	INSTALLED UNKN
0430/0895	018 " DIA	CIRC CONCR
	LEN=0080	INSTALLED UNKN
0430/0660	018 " DIA	CIRC CONCR
	LEN=0080	INSTALLED UNKN
0430/0354	018 " DIA	CIRC CONCR
	LEN=0080	INSTALLED UNKN
0430/0129	018 " DIA	CIRC CONCR
	LEN=0075	INSTALLED UNKN
100100 FT	1 0 00102	0 00 0359+77
0430/0000	LENGTH(AH	2480 BK 3492)
0420/3406	018 " DIA	CIRC CONCR
	LEN=0075	INSTALLED UNKN
0420/3036	PINE RUN	STRUCTURE LENGTH 16 FT
	BMSID 52/0006/0420/3036	
	016 " DIA	CIRC CONCR

EXTRACT DATE: 12/18/2023
PRINT DATE: 12/19/2023

ROADWAY MANAGEMENT SYSTEM
SLD COUNTY/SR - ANNUAL PRINT

PAGE NUMBER: 16
COUNTY: POTTER

DIR: B TOTAL LEN: 36.536 MI.
LEFT MUN: SWEDEN T

DIST: 02-6 SR: 6
RIGHT MUN: SWEDEN T

Segment ID	Length (FT)	Material	Status
0420/2432	0100	DIA	INSTALLED UNKN
0420/2164	0080	DIA	INSTALLED UNKN
0420/1916	0080	DIA	INSTALLED UNKN
0420/1649	MILEPOST		183.00
0420/1572	0060	DIA	INSTALLED UNKN
0420/1201	0065	DIA	INSTALLED UNKN
0420/0954	0060	DIA	INSTALLED UNKN
0420/0710	0060	DIA	INSTALLED UNKN
0420/0502	0060	DIA	INSTALLED UNKN
0420/0258	0060	DIA	INSTALLED UNKN
096608 FT	100102	000325	+00
0420/0000	LENGTH(AH 3492 BK 2364)		
0410/2143	0060	DIA	INSTALLED UNKN
0410/1890	0050	DIA	INSTALLED UNKN
0410/1640	0050	DIA	INSTALLED UNKN
0410/1326	0056	DIA	INSTALLED UNKN
0410/1037	0060	DIA	INSTALLED UNKN
0410/0776	0065	DIA	INSTALLED UNKN
0410/0482	0060	DIA	INSTALLED UNKN
0410/0255	0052	DIA	INSTALLED UNKN
0410/0200			
094244 FT	BMS EN 52/0006/0410/0000		
	100102 000301		+48
	DRY RUN		
	BMSBG 52/0006/0410/0000		
0410/0000	LENGTH(AH 2364 BK 3204)		
0400/3060	0056	DIA	INSTALLED UNKN
0400/2699	0120	DIA	INSTALLED UNKN

EXTRACT DATE: 12/18/2023
PRINT DATE: 12/19/2023

ROADWAY MANAGEMENT SYSTEM
SLD COUNTY/SR - ANNUAL PRINT

PAGE NUMBER: 15
COUNTY: POTTER

DIR: B TOTAL LEN: 36.536 MI.
LEFT MUN: SWEDEN T

DIST: 02-6 SR: 6
RIGHT MUN: SWEDEN T

091040 FT

088074 FT

0400/2485	LEN=0058	INSTALLED	UNKN
018 "DIA	CIRC	CONCR	
0400/2224	LEN=0056	INSTALLED	UNKN
024 "DIA	CIRC	CONCR	
0400/1990	LEN=0060	INSTALLED	UNKN
0400/1943	MILEPOST		182.00
0400/1245	030 "DIA	CIRC	CONCR
018 "DIA	CIRC	CONCR	UNKN
0400/1030	LEN=0080	INSTALLED	UNKN
018 "DIA	CIRC	CONCR	
0400/0771	LEN=0100	INSTALLED	UNKN
018 "DIA	CIRC	CONCR	
0400/0483	LEN=0060	INSTALLED	UNKN
018 "DIA	CIRC	CONCR	
0400/0220	LEN=0060	INSTALLED	UNKN
091040 FT	1 0 00102	0 00 0269	+44
048 "H	60 "W	CON	BOX
LEN=0057	INSTALLED	UNKN	
LENGTH(AH	3204	BK	2966)
018 "DIA	CIRC	CONCR	
0390/2687	LEN=0058	INSTALLED	UNKN
018 "DIA	CIRC	CONCR	
0390/2311	LEN=0050	INSTALLED	UNKN
018 "DIA	CIRC	CONCR	
0390/1998	LEN=0054	INSTALLED	UNKN
018 "DIA	CIRC	CONCR	
0390/1809	LEN=0058	INSTALLED	UNKN
018 "DIA	CIRC	CONCR	
0390/1539	LEN=0075	INSTALLED	UNKN
024 "DIA	CIRC	CONCR	
0390/1282	LEN=0062	INSTALLED	UNKN
018 "DIA	CIRC	CONCR	
0390/0983	LEN=0058	INSTALLED	UNKN
018 "DIA	CIRC	CONCR	
0390/0298	LEN=0058	INSTALLED	UNKN
018 "DIA	CIRC	CONCR	
0390/0104	LEN=0058	INSTALLED	UNKN
088074 FT	1 0 00102	0 00 0240	+00
0390/0000	LENGTH(AH	2966	BK 2381)
018 "DIA	CIRC	CONCR	
0380/2082	LEN=0080	INSTALLED	UNKN
0380/1991	MILEPOST		181.00
018 "DIA	CIRC	CONCR	
0380/1835	LEN=0060	INSTALLED	UNKN
018 "DIA	CIRC	CONCR	
0380/1438	LEN=0048	INSTALLED	UNKN
ROBERTS	RD		

DIR: B TOTAL LEN: 36.536 MI. DIST: 02-6 SR: 6
 LEFT MUN: SWEDEN T RIGHT MUN: SWEDEN T

Station	Description	Material	Length	Status
0380/1431	(T518)	018" DIA CIRC CONCR		
0380/1084		LEN=0050 INSTALLED UNKN		
0380/0600		018" DIA CIRC CONCR		
0380/0390		LEN=0050 INSTALLED UNKN		
0380/0390	085693 FT	LEN=0048 INSTALLED UNKN		
0380/0000	085693 FT	1 0 00102 0 00 0215+00		
0380/0000	COUDERSPORT PK	(SR0044 SEG 0654/2351)		
0370/3367	5	LENGTH(AH 2381 BK 3492)		
0370/3343		018" DIA CIRC CONCR		
0370/3177		LEN=0050 INSTALLED UNKN		
0370/2942		018" DIA CIRC CONCR		
0370/2541		LEN=0050 INSTALLED UNKN		
0370/2505		BMS EN 52/0006/0370/2505		
0370/2308		1 0 00102 0 00 0206+54		
0370/2262		LYMAN CREEK		
0370/2209		BMS BG 52/0006/0370/2505		
0370/1850		018" DIA CIRC CONCR		
0370/1500		LEN=0103 INSTALLED UNKN		
0370/1224		018" DIA CIRC METAL		
0370/0460		LEN=0046 INSTALLED UNKN		
0370/0211		018" DIA CIRC METAL		
0370/0000		LEN=0046 INSTALLED UNKN		
0360/1866		018" DIA CIRC METAL		
0360/1278		LEN=0046 INSTALLED UNKN		
0360/1040		018" DIA CIRC METAL		
0360/1040		LEN=0046 INSTALLED UNKN		

085693 FT

FAITH ST
 (SR4031 SEG 0010/0000)
 FROM 4031/0010 SH
 (CONN)

TO 1001/0010 SH
 (CONN)

BROOKLAND RD
 (SR1001 SEG 0010/0000)

082201 FT

DIR: B TOTAL LEN: 36.536 MI. DIST: 02-6 SR: 6
 LEFT MUN: SWEDEN T RIGHT MUN: SWEDEN T

080335 FT

077090 FT

Station	Description	Material	Length
0360/0987	SWEDEN EULALIA T	018" DIA CIRC METAL	
0360/0554	LEN=0046	INSTALLED UNKN	
0360/0297	018" DIA CIRC METAL		
080335 FT	LEN=0046	INSTALLED UNKN	
	1 0 00102 0 00 0162+92		
	ICE MINE RD		
	(SR3006 SEG 0010/0000)		
0360/0000	LENGTH(AH 1866 BK 3245)		
	018" DIA CIRC PLASTIC		
0350/3215	LEN=0065	INSTALLED UNKN	
	018" DIA CIRC METAL		
0350/2622	LEN=0050	INSTALLED UNKN	
	018" DIA CIRC METAL		
0350/2295	LEN=0046	INSTALLED UNKN	
	018" DIA CIRC METAL		
0350/1860	LEN=0060	INSTALLED UNKN	
	036" DIA CIRC METAL		
0350/1537	LEN=0050	INSTALLED UNKN	
	016" DIA CIRC CONCR		
0350/0717	LEN=0052	INSTALLED UNKN	
	060" DIA CIRC CONCR		
0350/0213	LEN=0042	INSTALLED UNKN	
0350/0055	MILEPOST 179.00		
077090 FT	1 0 00102 0 00 0130+33		
	NC GRAND ARMY OF THE REPU HW		
0350/0000	LENGTH(AH 3245 BK 2850)		
	018" DIA CIRC METAL		
0340/2626	LEN=0036	INSTALLED UNKN	
	018" DIA CIRC METAL		
0340/2246	LEN=0036	INSTALLED UNKN	
	027" DIA CIRC CONCR		
0340/1885	LEN=0175	INSTALLED UNKN	
	018" DIA CIRC METAL		
0340/1500	LEN=0036	INSTALLED UNKN	
	EULALIA		
0340/1242	COUDERSPORT B		
	036" DIA CIRC CONCR		
0340/0723	LEN=0036	INSTALLED UNKN	
	036" DIA CIRC CONCR		
0340/0668	LEN=0036	INSTALLED UNKN	
0340/0222	BMSSEN 52/0006/0340/0198		
	1 0 00102 0 00 0103+82		
	NORTH HOLLOW RUN		
0340/0198	BMSBG 52/0006/0340/0198		
074240 FT	INEZ RD		
	(SR0872 SEG 0580/1796)		
0340/0000	LENGTH(AH 2850 BK 1332)		

1 0 00102 0 00 0101+90 074240 FT
 HOLLOW RD
 (SR4013 SEG 0010/0000) 0340/0000

EXTRACT DATE: 12/18/2023
PRINT DATE: 12/19/2023

ROADWAY MANAGEMENT SYSTEM
SLD COUNTY/SR - ANNUAL PRINT

PAGE NUMBER: 12
COUNTY: POTTER

DIR: B TOTAL LEN: 36.536 MI.
LEFT MUN: COUDERSPORT B

DIST: 02-6 SR: 6
RIGHT MUN: COUDERSPORT B

	0330/1050	018 "DIA CIRC CONCR LEN=0036 INSTALLED UNKN
072908 FT	072908 FT	1 0 00102 0 00 0088+24 CRANDALL ST (BORO)
	0330/0000	LENGTH(AH 1332 BK 1582) 036 "DIA CIRC CONCR
	0320/1520	LEN=0038 INSTALLED UNKN
	0320/1060	018 "DIA CIRC CONCR LEN=0040 INSTALLED UNKN
	0320/0631	018 "DIA CIRC CONCR LEN=0040 INSTALLED UNKN
	0320/0558	MILEPOST 178.00
	0320/0400	018 "DIA CIRC CONCR LEN=0050 INSTALLED UNKN
	0320/0111	024 "DIA CIRC METAL LEN=0100 INSTALLED UNKN
	0320/0010	024 "DIA CIRC METAL LEN=0100 INSTALLED UNKN
071326 FT	071326 FT	1 0 00102 0 00 0072+42 CENTER PARK RD (BORO)
	0320/0000	LENGTH(AH 1582 BK 2359) 016 "DIA CIRC CONCR
	0310/2139	LEN=0100 INSTALLED UNKN
	0310/1715	018 "DIA CIRC METAL LEN=0042 INSTALLED UNKN
	0310/1290	018 "DIA CIRC METAL LEN=0040 INSTALLED UNKN
	0310/0553	018 "DIA CIRC CONCR LEN=0040 INSTALLED UNKN
	0310/0367	018 "DIA CIRC METAL LEN=0044 INSTALLED UNKN
	0310/0008	018 "DIA CIRC CONCR LEN=0044 INSTALLED UNKN
068967 FT	068967 FT	1 0 00102 0 00 0048+92
	0310/0000	LENGTH(AH 2359 BK 2371) 018 "DIA CIR UNKNOWN
	0300/1790	LEN=0290 INSTALLED UNKN
	0300/1503	018 "DIA CIRC METAL LEN=0045 INSTALLED UNKN
	0300/1269	PARK AV (BORO)
	0300/1171	LC TO PARK AV (CONN)
	0300/1098	018 "DIA CIRC CONCR LEN=0033 INSTALLED UNKN

DIR: B TOTAL LEN: 36.536 MI. DIST: 02-6 SR: 6
 LEFT MUN: COUDERSPORT B RIGHT MUN: COUDERSPORT B

Stationing	Notes	Material	Length	Year
0300/0823	018" DIA	CIRC METAL	LEN=0048	INSTALLED UNKN
0300/0423	018" DIA	CIRC METAL	LEN=0040	INSTALLED UNKN
0300/0225	018" DIA	CIRC METAL	LEN=0100	INSTALLED UNKN
0300/0095	018" DIA	CIRC CONC	LEN=0100	INSTALLED UNKN
0300/0049	MILE POST		177.00	
066596 FT	1 0 00102 0 00 0025+21			
0300/0000	LENGTH(AH 2371 BK 1450)			
0290/0290	018" DIA	CIRC METAL	LEN=0060	INSTALLED UNKN
0290/0244	MILL ST (BORO)			
0290/0229	018" DIA	CIRC CONC	LEN=0040	INSTALLED UNKN
0290/0012	018" DIA	CIRC CONC	LEN=0024	INSTALLED UNKN
065146 FT	1 0 00102 0 00 0010+71			
0290/0000	LENGTH(AH 1450 BK 0326)			
064820 FT	BMSBG 52/0006/0280/0000			
0280/0065	1 0 00102 0 00 0007+44			
0280/0000	ALLEGHENY RIVER BMSBG 52/0006/0280/0000			
0280/0000	LENGTH(AH 0326 BK 0749)			
0270/0731	018" DIA	CIRC CONC	LEN=0031	INSTALLED UNKN
0270/0651	LUDWIG ST (BORO)			
0270/0334	N EAST ST (BORO)			
064071 FT	1 0 00102 0 00 0000+00			
0270/0002	014"H 23"W ELLIP CONC		LEN=0036	INSTALLED 2017
0270/0000	NC SECOND ST		LENGTH(AH 0749 BK 1478)	
0260/1203	018" DIA	CIR PLASTIC	LEN=0015	INSTALLED 2017
0260/1156	018" DIA	CIR PLASTIC	LEN=0034	INSTALLED 2017
0260/1150	FIRST ST (BORO)			
0260/1135	018" DIA	CIR PLASTIC	LEN=0015	INSTALLED 2017
0260/0879	018" DIA	CIR PLASTIC	LEN=0028	INSTALLED 2017

1 0 00102 0 00 0000+00
 MAIN ST
 (SR0044 SEG 0660/0000)
 SECOND ST
 (BORO)

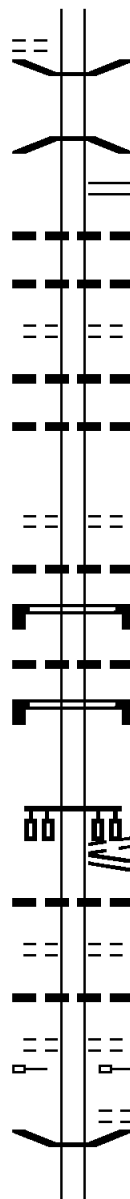
0270/0000

DIR: B TOTAL LEN: 36.536 MI. DIST: 02-6 SR: 6
 LEFT MUN: COUDERSPORT B RIGHT MUN: COUDERSPORT B

WATER ST
 (BORO)

0260/0812

062593 FT



0260/0784	BMS	SEN	52/0006	/0260/0711	
	1 0 00101		0 00	0632+27	
0260/0711	BMS	SBG	52/0006	/0260/0711	
	ALLEGHENY	RIVER			
0260/0663	(SR3015	SEG	0160/3343)		
	018 "DIA	CIR	PLASTIC		
0260/0658	LEN=0059	INSTALLED	2017		
	018 "DIA	CIR	PLASTIC		
0260/0561	LEN=0013	INSTALLED	2017		
	OAK ST				
0260/0335	(BORO)				
	018 "DIA	CIR	PLASTIC		
0260/0329	LEN=0046	INSTALLED	2017		
	018 "DIA	CIR	PLASTIC		
0260/0115	LEN=0013	INSTALLED	2017		
062593 FT	1 0 00101	0 00	0625+19		
	MAPLE ST				
	(BORO)				
0260/0000	LENGTH(AH	1478	BK 1414)		
	012 "DIA	CIRC	METAL		
0250/1393	LEN=0033	INSTALLED	2017		
	SIGN	STRUCTURE			
0250/1323	BMS	SID	52/0006	/0250/1323	
	018 "DIA	CIR	PLASTIC		
0250/1269	LEN=0040	INSTALLED	2017		
	SIGN	STRUCTURE			
0250/1204	BMS	SID	52/0006	/0250/1204	
	CHESTNUT ST				
	(BORO)				
	NC MA	IN	ST		
0250/1092	MAIN ST				
	(SR3017	SEG	0030/1308)		
	018 "DIA	CIRC	METAL		
0250/0894	LEN=0035	INSTALLED	UNKN		
	WEST ST				
	(BORO)				
0250/0741	018 "DIA	CIRC	CONCR		
0250/0431	LEN=0043	INSTALLED	2009		
	VINE ST				
	(BORO)				
0250/0424					
0250/0219		MILEPOST	176.00		
	BORO	AL			
	(BORO)				
0250/0162	BMS	SEN	52/0006	/0250/0036	
0250/0153	1 0 00101	0 00	0611+30		
	ALLEGHENY	RIVER			

EXTRACT DATE: 12/18/2023
PRINT DATE: 12/19/2023

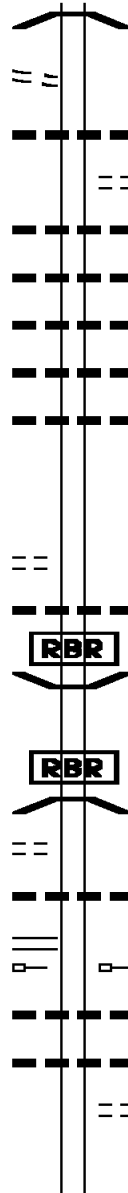
ROADWAY MANAGEMENT SYSTEM
SLD COUNTY/SR - ANNUAL PRINT

PAGE NUMBER: 9
COUNTY: POTTER

DIR: B TOTAL LEN: 36.536 MI.
LEFT MUN: COUDERSPORT B

DIST: 02-6 SR: 6
RIGHT MUN: COUDERSPORT B

1 0 00101 0 00 0610+94 061179 FT
EULALIA ST
(BORO) 0250/0000



0250/0036 BMSBG 52/0006/0250/0036
061179 FT
NC CHESTNUT ST
5 0250/0000 LENGTH(AH 1414 BK 2175)
015 " DIA CIR PLASTIC
0240/2135 LEN=0080 INSTALLED UNKN
PEET ST
0240/1594 (BORO)
018 " DIA CIRC CONCR
0240/1500 LEN=0040 INSTALLED 2009
018 " DIA CIRC CONCR
0240/0926 LEN=0200 INSTALLED 2009
018 " DIA CIRC CONCR
0240/0814 LEN=0045 INSTALLED 2009
018 " DIA CIRC CONCR
0240/0560 LEN=0035 INSTALLED 2009
015 " DIA CIRC CONCR
0240/0140 LEN=0036 INSTALLED UNKN
059004 FT 1 0 00101 0 00 0589+28
5 0240/0000 LENGTH(AH 2175 BK 2115)

DAMASCUS RD
(BORO) 0230/1104

0230/0919 036 " DIA CAST IRON
LEN=0040 INSTALLED UNKN

056889 FT

0230/0028 BMSBG 52/0006/0230/0001
056889 FT 1 0 00101 0 00 0568+22
P3

ELK ST
(BORO) 0220/1682

5 0230/0000 DINGMANS RUN
BMSBG 52/0006/0230/0001
LENGTH(AH 2115 BK 1997)

DINGMAN RUN RD
(SR4007 SEG 0010/0000) 0220/1224

0220/1377 018 " DIA CIRC CONCR
LEN=0045 INSTALLED 2009

0220/1131 MILEPOST 175.00
018 " DIA CIRC CONCR
0220/0923 LEN=0050 INSTALLED 2009
018 " DIA CIRC CONCR
0220/0694 LEN=0108 INSTALLED 2009
(TBK) TOLES HOLLOW RD
0220/0689 (BORO)

054892 FT

054892 FT 1 0 00101 0 00 0548+31
NC PORT ALLEGANY RD

DIR: B TOTAL LEN: 36.536 MI. DIST: 02-6 SR: 6
 LEFT MUN: COUDERSPORT B RIGHT MUN: COUDERSPORT B

		COUDERSPORT			
		EULALIA T			
	5 0220/0000	LENGTH(AH	1997	BK	3014)
	0210/1997	018 " DIA	CIRC	CONCR	
		LEN=0045	INSTALLED		2009
	0210/1562	018 " DIA	CIRC	CONCR	
		LEN=0045	INSTALLED		2009
	0210/1290	018 " DIA	CIRC	CONCR	
		LEN=0044	INSTALLED		2009
	0210/1089	018 " DIA	CIRC	CONCR	
		LEN=0040	INSTALLED		2009
	0210/0473	048 " DIA	CIRC	CONCR	
		LEN=0058	INSTALLED		UNKN
	0210/0407	018 " DIA	CIRC	CONCR	
		LEN=0040	INSTALLED		UNKN
	0210/0236	018 " DIA	CIRC	CONCR	
		LEN=0040	INSTALLED		UNKN
051878 FT	051878 FT	1 0 00101	0 00	0518	+32
	5 0210/0000	018 " DIA	CIRC	CONCR	
		LEN=0040	INSTALLED		UNKN
		LENGTH(AH	3014	BK	2832)
	0200/2800	018 " DIA	CIRC	CONCR	
		LEN=0040	INSTALLED		UNKN
	0200/2686	018 " DIA	CIRC	CONCR	
		LEN=0060	INSTALLED		UNKN
	0200/2618	018 " DIA	CIRC	CONCR	
		LEN=0055	INSTALLED		UNKN
	0200/2567	018 " DIA	CIRC	METAL	
		LEN=0055	INSTALLED		UNKN
	0200/2218	018 " DIA	CIRC	CONCR	
		LEN=0045	INSTALLED		UNKN
	0200/1862	018 " DIA	CIRC	CONCR	
		LEN=0048	INSTALLED		UNKN
	0200/1689	MILEPOST			174.00
	0200/1650	018 " DIA	CIRC	METAL	
		LEN=0052	INSTALLED		UNKN
	0200/1397	018 " DIA	CIRC	CONCR	
		LEN=0040	INSTALLED		UNKN
	0200/1353	024 " DIA	CIRC	CONCR	
		LEN=0040	INSTALLED		UNKN
	0200/1010	024 " DIA	CIR	PLASTIC	
		LEN=0020	INSTALLED		UNKN
	0200/0988	015 " DIA	CIR	PLASTIC	
		LEN=0085	INSTALLED		1998
	0200/0170	015 " DIA	CIRC	CONCR	
		LEN=0045	INSTALLED		UNKN

DIR: B TOTAL LEN: 36.536 MI. DIST: 02-6 SR: 6
LEFT MUN: EULALIA T RIGHT MUN: EULALIA T

049046 FT

049046 FT 1 0 00101 0 00 0490+00
S 0200/0000 LENGTH(AH 2832 BK 2169)
015 " DIA CIRC CONCR
0190/1940 LEN=0042 INSTALLED UNKN

0190/1035 015 " DIA CIRC METAL
LEN=0042 INSTALLED UNKN
0190/0647 015 " DIA CIRC CONCR
LEN=0042 INSTALLED UNKN
024 " DIA CIRC METAL
0190/0455 015 " DIA CIRC METAL
LEN=0042 INSTALLED UNKN
0190/0165 BMS 52/0006/0190/0153
1 0 00101 0 00 0469+94

046877 FT

0190/0153 LEHMAN RUN
BMSBG 52/0006/0190/0153
046877 FT 1 0 00101 0 00 0468+43
(TBK) OLMSTEAD RD
(TBO7)

S 0190/0000 LENGTH(AH 2169 BK 2788)
015 " DIA CIRC CONCR
0180/2724 LEN=0042 INSTALLED UNKN
015 " DIA CIRC CONCR
0180/2451 LEN=0040 INSTALLED 1994
015 " DIA CIRC CONCR
0180/2305 LEN=0042 INSTALLED 1994
015 " DIA CIRC CONCR
0180/2105 LEN=0042 INSTALLED UNKN
015 " DIA CIRC CONCR
0180/1838 LEN=0046 INSTALLED 1994
015 " DIA CIRC CONCR
0180/1545 LEN=0046 INSTALLED UNKN
015 " DIA CIRC CONCR
0180/1535 LEN=0055 INSTALLED UNKN
0180/1353 MILEPOST 173.00

018 " DIA CIRC CONCR
0180/0900 LEN=0060 INSTALLED UNKN
018 " DIA CIRC CONCR
0180/0890 LEN=0040 INSTALLED UNKN
018 " DIA CIRC CONCR
0180/0805 LEN=0059 INSTALLED UNKN
015 " DIA CIRC CONCR
0180/0791 LEN=0044 INSTALLED UNKN
015 " DIA CIRC CONCR
0180/0424 LEN=0048 INSTALLED UNKN
015 " DIA CIRC CONCR

044089 FT

0180/0338 LEN=0042 INSTALLED UNKN
044089 FT 1 0 00101 0 00 0440+55
VILLAGE: OLMSTED
S 0180/0000 LENGTH(AH 2788 BK 2662)

DIR: B TOTAL LEN: 36.536 MI. DIST: 02-6 SR: 6
LEFT MUN: EULALIA T RIGHT MUN: EULALIA T

Station	Segment	Length	Material	Notes
0170/2356	015 " DIA	LEN=0048	CIRC CONCR	INSTALLED UNKN
0170/2323	015 " DIA	LEN=0058	CIRC CONCR	INSTALLED UNKN
0170/1815	015 " DIA	LEN=0046	CIRC CONCR	INSTALLED UNKN
0170/1793	015 " DIA	LEN=0046	CIRC CONCR	INSTALLED UNKN
0170/1210	012 " DIA	LEN=0048	CIRC CONCR	INSTALLED UNKN
0170/1193	018 " DIA	LEN=0056	CIRC CONCR	INSTALLED UNKN
0170/0898	015 " DIA	LEN=0048	CIRC CONCR	INSTALLED UNKN
0170/0591	015 " DIA	LEN=0048	CIRC CONCR	INSTALLED UNKN
0170/0292	015 " DIA	LEN=0048	CIRC CONCR	INSTALLED UNKN
041427 FT	1 0 00101	0 00 0413+95		
0170/0000	012 " DIA	LEN=0048	CIRC CONCR	INSTALLED UNKN
0160/1840	LENGTH(AH 2662 BK 2152)			
0160/1156	015 " DIA	LEN=0044	CIRC CONCR	INSTALLED UNKN
0160/0883	MILEPOST	172.00		
0160/0712	015 " DIA	LEN=0044	CIRC CONCR	INSTALLED 1994
0160/0171	BMSSEN 52/0006/0160/0144	1 0 00101 0 00 0393+94		
0160/0144	TOWN RUN	BMSBG 52/0006/0160/0144		
039275 FT	1 0 00101	0 00 0393+82		
0160/0000	VILLAGE: MINA			
0150/2859	MINA RD			
0150/2409	(T309)			
0150/2162	LENGTH(AH 2152 BK 3230)			
0150/1558	012 " DIA	LEN=0046	CIRC CONCR	INSTALLED 1994
	012 " DIA	LEN=0044	CIRC CONCR	INSTALLED 1994
	EULALIA			
	ROULETTE T			
	016 " DIA	LEN=0042	CIRC CONCR	INSTALLED 1994

MC LATCHIE HOLLOW LN
(T310)

0160/0135
039275 FT

DIR: B TOTAL LEN: 36.536 MI. DIST: 02-6 SR: 6
 LEFT MUN: ROULETTE T RIGHT MUN: ROULETTE T

Station	Length	Material	Notes
0150/1187	LEN=0042	" DIA CIRC CONCR	INSTALLED UNKN
0150/1015	LEN=0046	" DIA CIRC CONCR	INSTALLED UNKN
0150/0333	LEN=0044	" DIA CIRC CONCR	INSTALLED 1994
036045 FT	1 0 00101 0 00	0361+08	
0150/0000	LEN=0044	" DIA CIRC CONCR	INSTALLED UNKN
0140/2063	LEN=0040	" DIA CIRC CONCR	INSTALLED UNKN
0140/1735	LEN=0040	" DIA CIRC CONCR	INSTALLED UNKN
0140/1537	LEN=0040	" DIA CIRC CONCR	INSTALLED UNKN
0140/1392		MILEPOST	171.00
0140/1139	LEN=0040	" DIA CIRC CONCR	INSTALLED UNKN
0140/0905	LEN=0058	" DIA CIRC CONCR	INSTALLED 1989
0140/0735	(T309)	KEATING SUMMIT RD	
0140/0680	LEN=0040	" DIA CIRC CONCR	INSTALLED UNKN
0140/0366	LEN=0040	" DIA CIRC CONCR	INSTALLED UNKN
0140/0085	(T309)	KEATING SUMMIT RD	
0140/0049	LEN=0045	" DIA CIRC CONCR	INSTALLED UNKN
033474 FT	1 0 00101 0 00	0335+82	
0140/0000	LEN=0044	" DIA CIRC CONCR	INSTALLED UNKN
0130/2753	LEN=0040	" DIA CIRC CONCR	INSTALLED UNKN
0130/2545	LEN=0040	" DIA CIRC CONCR	INSTALLED UNKN
0130/2304	LEN=0040	" DIA CIRC CONCR	INSTALLED UNKN
0130/1974	LEN=0040	" DIA CIRC CONCR	INSTALLED UNKN
0130/1596	LEN=0080	" DIA CIRC CONCR	INSTALLED 2003
0130/0796	LEN=0050	" DIA CIR PLASTIC	INSTALLED UNKN
030523 FT	1 0 00101 0 00	0305+00	
0130/0000	LEN=0044	" DIA CIRC CONCR	INSTALLED UNKN

DIR: B TOTAL LEN: 36.536 MI. DIST: 02-6 SR: 6
 LEFT MUN: ROULETTE T RIGHT MUN: ROULETTE T

Stationing	Segment	Material	Length	Year
028605 FT	0120/1607	015 " DIA CIRC CONCR	LEN=0050	1994
	0120/1340	024 " DIA CIRC CONCR	LEN=0050	1994
	0120/0974	MILEPOST	170.00	
026740 FT	0120/0959	030 " DIA CIRC CONCR	LEN=0050	1994
	0120/0233	015 " DIA CIRC METAL	LEN=0060	UNKN
	0120/0208	015 " DIA CIRC METAL	LEN=0060	UNKN
	0120/0073	024 " DIA CIR PLASTIC	LEN=0060	UNKN
	0120/0062	024 " DIA CIRC CONCR	LEN=0060	UNKN
	028605 FT	1 0 00101 0 00 0285+80		
	0120/0000	LENGTH(AH 1918 BK 1865)		
	0110/1863	012 " DIA CIRC CONCR	LEN=0060	UNKN
	0110/1138	048 " DIA CIRC CONCR	LEN=0060	UNKN
	0110/0836	015 " DIA CIRC CONCR	LEN=0080	UNKN
0100/2456	0110/0079	015 " DIA CIRC CONCR	LEN=0125	1994
	026740 FT	1 0 00101 0 00 0267+15		
	0110/0000	LENGTH(AH 1865 BK 3741)		
(TBK) FESSENDEN RD (T410)	0100/3298	018 " DIA CIRC CONCR	LEN=0125	1994
	0100/2494	024 " DIA CIRC CONCR	LEN=0100	1994
	0100/1421	024 " DIA CIRC CONCR	LEN=0087	1994
	0100/1320	MILEPOST	169.00	
	0100/1137	018 " DIA CIRC CONCR	LEN=0088	1967
(TBK) TROUT BROOK RD (T324)	0100/0771	024 " DIA CIRC CONCR	LEN=0096	2014
	0100/0317	030 " DIA CIRC CONCR	LEN=0100	1967

EXTRACT DATE: 12/18/2023
PRINT DATE: 12/19/2023

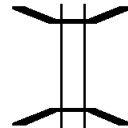
ROADWAY MANAGEMENT SYSTEM
SLD COUNTY/SR - ANNUAL PRINT

PAGE NUMBER: 3
COUNTY: POTTER

DIR: B TOTAL LEN: 36.536 MI.
LEFT MUN: ROULETTE T

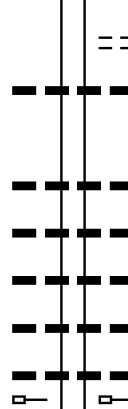
DIST: 02-6 SR: 6
RIGHT MUN: ROULETTE T

022999 FT



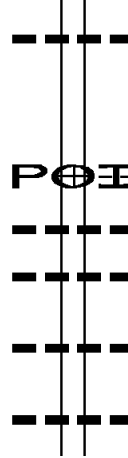
0100/0028 BMS EN 52/0006/0100/0000
022999 FT 1 0 00101 0 00 0229+76
TROUT BROOK
BMSBG 52/0006/0100/0000
5 0100/0000 LENGTH(AH 3741 BK 2431)
036 " DIA CIRC CONCR
0090/2120 LEN=0104 INSTALLED 1967
024 " DIA CIRC CONCR
0090/1620 LEN=0088 INSTALLED 1967
024 " DIA CIRC CONCR
0090/1385 LEN=0112 INSTALLED 1967
024 " DIA CIRC CONCR
0090/1184 LEN=0124 INSTALLED 2014

020568 FT



(TBK) SHORT RD
(T408)
0090/0416 048 " DIA CIRC CONCR
0090/0159 LEN=0108 INSTALLED 1967
020568 FT 1 0 00101 0 00 0205+39
5 0090/0000 LENGTH(AH 2431 BK 2456)
024 " DIA CIRC CONCR
0080/2315 LEN=0100 INSTALLED UNKN
018 " DIA CIRC CONCR
0080/2066 LEN=0100 INSTALLED 1994
036 " DIA CIRC METAL
0080/1846 LEN=0100 INSTALLED UNKN
018 " DIA CIRC CONCR
0080/1553 LEN=0100 INSTALLED 1994
018 " DIA CIRC CONCR
0080/1246 LEN=0100 INSTALLED 1994
0080/0944 MILEPOST 168.00
018 " DIA CIRC CONCR
0080/0695 LEN=0088 INSTALLED 1967

018112 FT



018112 FT 1 0 00101 0 00 0180+83
(APRA) FESSENDEN CONSTR
(TBK) MAIN ST
(T404)
5 0080/0000 LENGTH(AH 2456 BK 3090)
036 " DIA CIRC CONCR
0070/2681 LEN=0084 INSTALLED 1968
036 " DIA CIRC CONCR
0070/2461 LEN=0100 INSTALLED 1994
048 " DIA CIRC CONCR
0070/1768 LEN=0150 INSTALLED 1989
036 " DIA CIRC CONCR
0070/0872 LEN=0100 INSTALLED 1989

EXTRACT DATE: 12/18/2023
PRINT DATE: 12/19/2023

ROADWAY MANAGEMENT SYSTEM
SLD COUNTY/SR - ANNUAL PRINT

PAGE NUMBER: 2
COUNTY: POTTER

DIR: B TOTAL LEN: 36.536 MI.
LEFT MUN: ROULETTE T

DIST: 02-6 SR: 6
RIGHT MUN: ROULETTE T

Stationing	Notes	Geometry	Segment	Material	Length	Installation
015022 FT		--- ---	0070/0265	024 " DIA CIRC CONCR	0112	INSTALLED 1968
		015022 FT	1 0 00101	0 00 0150+00		
		5 0070/0000		VILLAGE: ROULETTE		
				LENGTH(AH 3090 BK 2310)		
		--- ---	0060/1644	018 " DIA CIRC CONCR	0080	INSTALLED 1968
		--- ---	0060/1334	018 " DIA CIRC CONCR	0100	INSTALLED 1994
		□- □-	0060/1060	MILEPOST	167.00	
		--- ---	0060/1036	018 " DIA CIRC CONCR	0100	INSTALLED 1994
FISHING CREEK RD (SR4003 SEG 0030/0000)		== ==	0060/0712	(TBK) FISHING CREEK RD		
			0060/0712	(T406)		
		--- ---	0060/0523	024 " DIA CIRC CONCR	0150	INSTALLED 1994
		012712 FT	0060/0104	BMSSEN 52/0006/0060/0000		
			012712 FT	1 0 00101	0 00 0126+81	
		5 0060/0000		FISHING CREEK		
				BMSBG 52/0006/0060/0000		
		5 0060/0000		LENGTH(AH 2310 BK 2431)		
		== ==	0050/2168			
		--- ---	0050/1000	024 " DIA CIRC CONCR	0088	INSTALLED 1968
		--- ---	0050/0500	024 " DIA CIRC CONCR	0084	INSTALLED 1968
		--- ---	0050/0025	048 " DIA CIRC CONCR	0096	INSTALLED 2023
010281 FT		010281 FT	1 0 00101	0 00 0102+77		
		5 0050/0000		LENGTH(AH 2431 BK 2336)		
		--- ---	0040/0550	036 " DIA CIRC CONCR	0088	INSTALLED 1968
		□- □-	0040/0531	MILEPOST	166.00	
		--- ---	0040/0222	018 " DIA CIRC CONCR	0068	INSTALLED 1968
007945 FT		007945 FT	1 0 00101	0 00 0079+50		
				(TBK) MAIN ST		
		== ==	5 0040/0000	(T404)		
				LENGTH(AH 2336 BK 3342)		
		--- ---	0030/3151	018 " DIA CIRC CONCR	0088	INSTALLED 1968
		--- ---		024 " DIA CIRC CONCR		

DIR: B TOTAL LEN: 36.536 MI. DIST: 02-6 SR: 6
 LEFT MUN: ROULETTE T RIGHT MUN: ROULETTE T

004603 FT

002317 FT

000000 FT

0030/2750	LEN=0104	INSTALLED	1968
	060 "DIA	CIRC METAL	
0030/2254	LEN=0108	INSTALLED	1968
0030/1446	018 "DIA	CIRC CONCR	
	LEN=0110	INSTALLED	1994
	018 "DIA	CIRC CONCR	
0030/1147	LEN=0100	INSTALLED	1994
	018 "DIA	CIRC CONCR	
0030/0848	LEN=0130	INSTALLED	1994
	018 "DIA	CIRC CONCR	
0030/0545	LEN=0125	INSTALLED	1994
	024 "DIA	CIRC CONCR	
0030/0282	LEN=0080	INSTALLED	1968
004603 FT	1 0 00101	0 00 0046+06	
	018 "DIA	CIRC CONCR	
	LEN=0072	INSTALLED	1968
0030/0000	LENGTH(AH	3342 BK 2286)	
	018 "DIA	CIRC CONCR	
0020/1985	LEN=0072	INSTALLED	1968
0020/0880		MILEPOST	165.00
	018 "DIA	CIRC CONCR	
0020/0349	LEN=0072	INSTALLED	1968
	018 "DIA	CIRC CONCR	
0020/0042	LEN=0076	INSTALLED	1968
002317 FT	1 0 00101	0 00 0023+22	
0020/0000	LENGTH(AH	2286 BK 2317)	
	018 "DIA	CIRC CONCR	
0010/2074	LEN=0060	INSTALLED	1968
	018 "DIA	CIRC CONCR	
0010/1769	LEN=0060	INSTALLED	1968
	018 "DIA	CIRC CONCR	
0010/1481	LEN=0060	INSTALLED	1968
	018 "DIA	CIRC CONCR	
0010/1182	LEN=0076	INSTALLED	1968
	024 "DIA	CIRC CONCR	
0010/0715	LEN=0092	INSTALLED	1968
	(TBK)	KIM HILL RD	
0010/0628	(T400)		
000000 FT	1 0 00101	0 00 0000+00	
	VILLAGE:	BURTVILLE	
	NC GR	AND ARMY OF THE REPU HW	
INTER-BK	GRAND ARMY OF THE REP H		
	(SR0006	SEG 1040/2654)	
	MFC BEGIN =	B	
	BK-MCKEAN		(42)
0010/0000	LENGTH(AH	2317 BK 0000)	