

Straight Line Diagram

**Potter
52**

January 2024

This document was produced by the Pennsylvania Department of Transportation (PENNDOT) as an internal management tool for State maintained highways and is not to be used for other purposes. The printed information was compiled from the Department's computerized Roadway Management System (RMS) and is subject to change without notice. Use of any or all of the printed information for purposes other than those intended by the Department may not satisfy other accuracy and completeness requirements and the Department does not warrant that such printed information is accurate or complete.



December 30, 2023

Pennsylvania State Roads - Straight Line Diagrams

Contained within this document are the 2024 Pennsylvania Straight Line Diagrams (SLDs) for State Routes by county within a particular PennDOT district. At the end of each year, PennDOT takes a snapshot of its current SLD database and creates PDF files from the SLD snapshot. The SLDs are a graphical representation of State Routes (SRs) that PennDOT maintains. The information shown on the SLD is generated from data found in PennDOT's Roadway Management System (RMS) database. The data from RMS is constantly being updated to match actual roadway inventory data found on Pennsylvania's state highways. PennDOT's SR system is explained briefly in this document along with symbol definitions for each type of roadway feature or attribute found on the SLD. This PDF version of the SLD contains an individual county list of all state roads found in that county. The SRs found on the list are linked to the actual pages that show the individual SLDs. To find an SLD for a particular road that you want, simply point to that road on the SR index list and click on it to jump to the beginning page of that SLD.

If you have any questions or comments concerning information found in this document, please contact Ty Reed, Chief, Roadway Inventory and Testing Unit, Asset Management Division, Bureau of Operations, by calling (717) 787-7294.

Additional information on state owned highways is available from your local PENNDOT Engineering District Office, RMS Unit, RMS Coordinator.

Straight Line Diagram Disclaimer: This document is for informational purposes only and may be viewed by anyone. No part of the information contained in this document may be altered or redistributed without prior written consent of PENNDOT. Straight Line Diagram information is provided "as is" without warranty of any kind, either expressed or implied. This information could include technical inaccuracies or errors of omission. Changes may be made periodically to the information herein.

Copyright © 2023 by the Commonwealth of Pennsylvania. All rights reserved.



Asset Management Division

Mission Statement

To protect and preserve Pennsylvania's infrastructure by providing meaningful, timely, and accurate pavement and roadway management, design, standards, strategies, inventory and condition, as well as fair, consistent and efficient application of Commonwealth laws and regulations.

CUSTOMER SERVICE RATING FORM

Straight Line Diagram (SLD) – Customer Service Rating

As means to improve customer service, we would like you to rate the product/ service you have received, by circling a “grade” from “A” (excellent) to “E” (fail).

A **B** **C** **D** **E**

If your rating is not an “A,” please let us know what we could do better.

Name and Organization (optional)

Thank You.

(Fold along line, and tape or staple together before mailing)

(Cut along dashed line)

Bureau of Operations
Asset Management Division – PennDOT Annex
907 Elmerton Avenue
Harrisburg, PA 17110
ATTN: Ty Reed

PENNSYLVANIA DEPARTMENT OF TRANSPORTATION
Bureau of Operations, Asset Management Division

Location Referencing System (LRS) – Definitions, Uses & Testing

The Department's LRS, implemented in 1987, is the mechanism to designate the State highway network, to define roadway lengths, locations, and route connectivity, and to serve as the basis for the collection, storage, and integration of roadway information.

An LRS key is a unique series of numbers that identifies the location of each point or feature along a State route. The fourteen digit number is an integral part of the Roadway Management System (RMS) where roadway data is stored. 07/4016/0100/0857 is an example of an LRS key, which identifies County (CO) = 07, State Route (SR) = 4016, Segment (SEG) = 0100, and Offset = 0857.

County (CO)

Each of Pennsylvania's sixty-seven counties is identified by a number.

Name	#	Name	#	Name	#	Name	#
Adams	1	Clinton	18	Lackawanna	35	Potter	52
Allegheny	2	Columbia	19	Lancaster	36	Schuylkill	53
Armstrong	3	Crawford	20	Lawrence	37	Snyder	54
Beaver	4	Cumberland	21	Lebanon	38	Somerset	55
Bedford	5	Dauphin	22	Lehigh	39	Sullivan	56
Berks	6	Delaware	23	Luzerne	40	Susquehanna	57
Blair	7	Elk	24	Lycoming	41	Tioga	58
Bradford	8	Erie	25	McKean	42	Union	59
Bucks	9	Fayette	26	Mercer	43	Venango	60
Butler	10	Forest	27	Mifflin	44	Warren	61
Cambria	11	Franklin	28	Monroe	45	Washington	62
Cameron	12	Fulton	29	Montgomery	46	Wayne	63
Carbon	13	Greene	30	Montour	47	Westmoreland	64
Centre	14	Huntingdon	31	Northampton	48	Wyoming	65
Chester	15	Indiana	32	Northumberland	49	York	66
Clarion	16	Jefferson	33	Perry	50	Philadelphia	67
Clearfield	17	Juniata	34	Pike	51		

State Route (SR)

State Routes (SR's) are identified by four-digit numbers. SR numbers are assigned as follows:

- | | |
|--|-----------|
| 1. Traffic Routes: Routes designated as Interstates, US or PA Routes | 0001-0999 |
| 2. Quadrant Routes (Non-Traffic Routes) | 1001-4999 |
| 3. Relocated Traffic Routes | 6000-6999 |
| 4. Turned Back, Abandoned, or Null Routes | 7000-7999 |
| 5. Interchanges | 8001-8999 |
| 6. WYE's | 9101-9199 |
| 7. Rest Areas | 9201-9299 |
| 8. Truck Escape Ramps | 9301-9399 |
| 9. Others | 9401-9499 |
| 10. Park and Rides | 9501-9599 |

Even/Odd Convention: Even numbers are typically given to SR's in the East/West direction, and odd numbers to SR's that run North/South. This convention applies to Interstate Routes (except those that are Beltways or Spurs), and Quadrant Routes. This convention may or may not apply to PA or US Traffic Routes.

Hierarchy: If two or more traffic routes occupy the same section of roadway, the SR number is based on the "higher" type route, according to the following hierarchy. If the traffic routes are the same hierarchy class, then the SR number is assigned the lower numbered traffic route (Figure 1).

- Interstates
- U.S. Routes
- PA Routes
- Quadrant Routes



FIGURE 1

Other Numbering Conventions:

1. The first digit of a quadrant route is based on which quadrant of the county the route is located, as shown in the following diagram (Figure 2).
2. The last three digits of a Relocated Traffic Route are the same as the Traffic Route that was relocated.
3. Interchanges are numbered sequentially. Odd numbers are given to interchanges along SR's in the North/South direction; even numbers are given to interchanges along SR's in the East/West direction (Figure 3).
4. WYE's are given odd numbers if the connecting SR is odd numbered, and even numbers if the connecting SR is even numbered.
5. Rest Areas or Truck Escape Ramps are given odd numbers if they connect to the Southbound or Westbound side of an SR, and even numbers if they connect to the Northbound or Eastbound side.

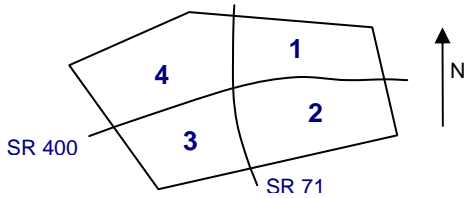


FIGURE 2

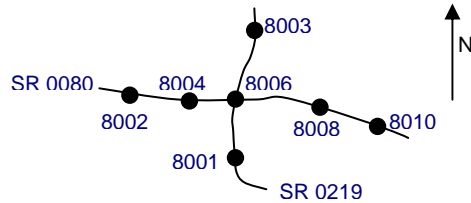


FIGURE 3

Segment (SEG)

State routes are divided into segments, which are approximately one-half mile long, and are identified by a four-digit number. Segment begin and end points are placed at physical features where possible. Segment numbers increase in the North or East direction, and typically by 10's (Figure 4). Segments are even numbered on undivided roadways, and in the Northbound or Eastbound direction of divided roadways. Segments are odd numbered in the Southbound or Westbound direction of divided roadways (Figure 5). Interstate segments are associated with the mile posts (Figure 6).

Undivided Roadways



FIGURE 4

Divided Roadways



FIGURE 5

Interstate Roadways



FIGURE 6

Turned Back, Abandoned, and Null Segments are given numbers in the range of 7000-7999. For two coinciding State routes, the route with "lower" hierarchy is "nulled."

Segment numbering restarts on Traffic Routes at County boundaries, except Interstates (Figure 7).

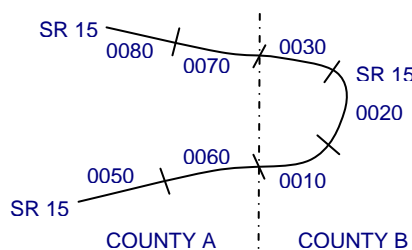


FIGURE 7

Offset

The offset, a subdivision of the segment, is the distance (in feet) from the beginning of the segment, expressed as a four-digit number. Offsets are measured in the increasing segment direction.

Segment Markers

Segment markers, which allow for easy identification of the LRS location on the State highway system, indicate the State route and segment number at the point that each segment is entered. If the beginning of a segment occurs at a physical feature, then the point of reference is at the physical feature and not the sign. At intersections, signs are used to identify beginning or ending State routes or segments.



Users of the LRS

Locations of all intersections, structures, and other points of interest are field verified and inventoried in the RMS. This information can be displayed on Straight Line Diagrams (SLD's) which can be viewed in the RMS, or hardcopy form. SLD books are refreshed and printed annually for distribution to the Department's District and County offices, as well as too many external entities.

A list of those within the Department that use the LRS to identify locations in the RMS and in the field includes personnel from the following organizations: Pavement Testing, County Maintenance, Traffic, Design, Surveys, Construction, Bridge, Permits, Crash Review, Planning and Programming, Posted & Bonded Roads, Tort Liability, and Emergency Management.

Users outside the Department include: County & Municipal governments, County 911, Planning Commissions, Federal Highway Administration, State & Local Police, Local Emergency Management, Delivery Services (UPS, Fed Ex, etc.), Fire Departments, Utility Companies, Contractors, and Consultants.

Without segment markers located in the field, all of these users would have to rely solely on the SLD, which would be extremely cumbersome at best and impossible for some.

Verification, QA & QC

In order to assure that LRS information is indicated properly in the RMS, on SLD's, and in the field, LRS Quality Assurance (QA) and Quality Commitment (QC) programs are performed each year. The Bureau of Operations, Asset Management Division, Roadway Inventory & Testing Unit (RITU) performs all Statewide QC testing. Field verification and QA is also performed by RITS, except in Engineering Districts 2-0, 11-0, and 12-0, where it is done "in-house." Each Engineering District is responsible for its own LRS completeness and maintenance with respect to the RMS.

Twenty percent of each county is field tested annually as part of the QA program, and five percent of each county is tested for the annual QC program. The goal of the QC program is to maintain at least 90% accuracy between the RMS and the actual field locations of highway features. Annual QC ratings are developed and reported to the Engineering Districts.

Field testing is performed by two-person teams (a permanent employee that operates the test, and a temporary employee that drives the device) with the use of vans equipped with an on-board computer and a Data Measurement Subsystem. Testing is typically performed during the months of April through November.

Vehicle location and roadway features are displayed on the van's computer screen in SLD format, and the software accepts operator inputs verifying or modifying roadway feature locations, as well as comments. Though the system can function at greater speed, test speeds are typically less than 25 mph to ensure accuracy.

There are five categories of information that is verified and/or modified:

1. State Route Length
2. Segment Length
3. Roadway Geometry (lane count, pavement & shoulder types & widths)
4. Intersecting Feature Location (intersections & bridges)
5. Segment Marker Location

STRAIGHT LINE DIAGRAM (SLD) ANNUAL REFRESH ATTRIBUTE KEY PAGE 1 OF 2

 SEGMENT MARKER	 AHEAD LEFT INTER STATE OWNED	 RAILROAD CROSSING	 INTERSTATE MILEPOST
 TURNBACK	 AHEAD LEFT INTER NON-STATE	 RAILROAD OVER-PASS	 MFC BEGIN
 NULL	 AHEAD RIGHT INTE STATE OWNED	 OVER-PASS	 MUNICIPAL BOUNDARY
 UNDIVIDED HIGHWAY	 AHEAD RIGHT INTE NON-STATE	 BRIDGE END	 VILLAGE BEGIN
 PHYSICALLY DIVIDED	 BACK LEFT INTER STATE OWNED	 BRIDGE BEGIN	AH - LENGTH FORWARD TO NEXT SEGMENT BEGIN BK - LENGTH BACKWARD TO PREVIOUS SEGMENT BEGIN
 PAINT DIVIDED	 BACK LEFT INTER NON-STATE	 TUNNEL	
 INTERSECTION AHEAD	 BACK RIGHT INTER STATE OWNED	 SIGN STRUCTURE	MFC - MAINTENANCE FUNCTIONAL CLASS A = INTERSTATE EXPRESSWAY AND/OR PRINCIPLE ARTERIAL C = MINOR ARTERIAL D = COLLECTOR E = LOCAL ACCESS F = INTERCHANGE RAMP
 INTERSECTION BACK	 BACK RIGHT INTER NON-STATE	 P3 BRIDGE	
 REFERENCE AHEAD/BACK	 T-LEFT INTERSEC STATE OWNED	 RETAINING WALL	
 DIVIDED CONNECTOR	 T-LEFT INTERSEC NON-STATE	 BRIDGE/CULVERT UNDER FILL	NULL AND TURNBACK SEGMENTS ARE DISPLAYED IN THE DEPARTMENT'S ROADWAY MANAGEMENT SYSTEM (RMS) AS 100 FEET IN LENGTH. ACTUAL SEGMENT AND SECTION LENGTHS MAY VARY SIGNIFICANTLY
 CROSS INTERSEC STATE OWNED	 T-RIGHT INTERSEC STATE OWNED	 PIPE (STAMPP)	
 CROSS INTERSEC NON-STATE	 T-RIGHT INTERSEC NON-STATE	 ROTARY INTERSEC	

EXTRACT DATE: 12/18/2023 ROADWAY MANAGEMENT SYSTEM PAGE NUMBER: 271
PRINT DATE: 12/19/2023 SLD COUNTY/SR - ANNUAL PRINT COUNTY: POTTER
DIR: B TOTAL LEN: .000 MI. DIST: 02-6 SR: 9408
LEFT MUN: ULYSSES T RIGHT MUN: ULYSSES T

000100 FT



000100 FT
7010/0000 LENGTH(AH 1118 BK 0000)

EXTRACT DATE: 12/18/2023 ROADWAY MANAGEMENT SYSTEM PAGE NUMBER: 270
PRINT DATE: 12/19/2023 SLD COUNTY/SR - ANNUAL PRINT COUNTY: POTTER
DIR: B TOTAL LEN: .000 MI. DIST: 02-6 SR: 9406
LEFT MUN: ULYSSES T RIGHT MUN: ULYSSES T

000000 FT



000000 FT
7010/0000 LENGTH(AH 0327 BK 0000)

EXTRACT DATE: 12/18/2023 ROADWAY MANAGEMENT SYSTEM PAGE NUMBER: 269
PRINT DATE: 12/19/2023 SLD COUNTY/SR - ANNUAL PRINT COUNTY: POTTER
DIR: B TOTAL LEN: .000 MI. DIST: 02-6 SR: 9402
LEFT MUN: ULYSSES T RIGHT MUN: ULYSSES T

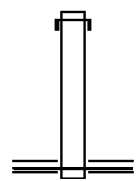
000000 FT



000000 FT
7402/0000 LENGTH(AH 0457 BK 0000)

EXTRACT DATE: 12/18/2023 ROADWAY MANAGEMENT SYSTEM PAGE NUMBER: 268
 PRINT DATE: 12/19/2023 SLD COUNTY/SR - ANNUAL PRINT COUNTY: POTTER
 DIR: B TOTAL LEN: .074 MI. DIST: 02-6 SR: 9201
 LEFT MUN: ULYSSES T RIGHT MUN: ULYSSES T

000391 FT
 000000 FT



000391 FT
 INTER-AHD FOREST LAND ACCESS RD
 0010/0391 (GOVT)
 000000 FT 0 0 00000 0 00 0000+00
 NC ROADSIDE REST PL
 GRAND ARMY OF THE REPU
 (SR0006 SEG 0530/2052)
 MFC BEGIN = F
 0010/0000 LENGTH(AH 0391 BK 0000)

EXTRACT DATE: 12/18/2023 ROADWAY MANAGEMENT SYSTEM PAGE NUMBER: 267
PRINT DATE: 12/19/2023 SLD COUNTY/SR - ANNUAL PRINT COUNTY: POTTER
DIR: B TOTAL LEN: .000 MI. DIST: 02-6 SR: 9102
LEFT MUN: SWEDEN T RIGHT MUN: SWEDEN T

000000 FT



000000 FT
7010/0000 LENGTH(AH 0276 BK 0000)

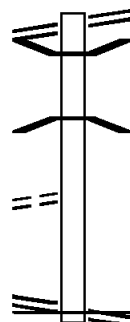
EXTRACT DATE: 12/18/2023 ROADWAY MANAGEMENT SYSTEM PAGE NUMBER: 266
PRINT DATE: 12/19/2023 SLD COUNTY/SR - ANNUAL PRINT COUNTY: POTTER

DIR: B TOTAL LEN: .259 MI. DIST: 02-6 SR: 4031
LEFT MUN: SWEDEN T RIGHT MUN: SWEDEN T

SWEDEN HILL RD 001366 FT
(SR1001 SEG 0010/1098) 0010/1366

FOR SR 0006 AND SR 4031
(CONN) 0010/0150

1 0 00266 1 00 0000+00 000000 FT
GRAND ARMY OF THE REPU
(SR0006 SEG 0370/3343) 0010/0000



001366 FT SWEDEN HILL RD
0010/1366 (SR1001 SEG 0010/1098)
0010/0949 BMSSEN 52/4031/0010/0938
1 0 00266 1 00 0009+54
LYMAN CREEK
0010/0938 BMSBG 52/4031/0010/0938

NC FAITH ST
000000 FT GRAND ARMY OF THE REPU
(SR0006 SEG 0370/3343)
MFC BEGIN = E
0010/0000 LENGTH(AH 1366 BK 0000)

EXTRACT DATE: 12/18/2023 ROADWAY MANAGEMENT SYSTEM PAGE NUMBER: 265
 PRINT DATE: 12/19/2023 SLD COUNTY/SR - ANNUAL PRINT COUNTY: POTTER
 DIR: B TOTAL LEN: .000 MI. DIST: 02-6 SR: 4029
 LEFT MUN: OSWAYO T RIGHT MUN: OSWAYO T

000000	FT		000000	FT	
000000	FT	█	7130/0000	LENGTH(AH 2129 BK 2741)	
000000	FT	██	000000	FT	
000000	FT	███	7120/0000	LENGTH(AH 2741 BK 2434)	
000000	FT	████	000000	FT	
000000	FT	█████	7110/0000	LENGTH(AH 2434 BK 2693)	
000000	FT	██████	000000	FT	
000000	FT	███████	7100/0000	LENGTH(AH 2693 BK 2389)	
000000	FT	████████	000000	FT	
000000	FT	█████████	7090/0000	LENGTH(AH 2389 BK 2366)	
000000	FT	██████████	000000	FT	
000000	FT	███████████	7080/0000	LENGTH(AH 2366 BK 2428)	
000000	FT	████████████	000000	FT	
000000	FT	█████████████	7070/0000	LENGTH(AH 2428 BK 3275)	
000000	FT	██████████████	000000	FT	
000000	FT	███████████████	7060/0000	LENGTH(AH 3275 BK 1778)	
000000	FT	████████████████	000000	FT	
000000	FT	█████████████████	7050/0000	LENGTH(AH 1778 BK 2010)	
000000	FT	██████████████████	000000	FT	
000000	FT	███████████████████	7040/0000	LENGTH(AH 2010 BK 2617)	
000000	FT	████████████████████	000000	FT	
000000	FT	█████████████████████	7030/0000	LENGTH(AH 2617 BK 2360)	
000000	FT	██████████████████████	000000	FT	
000000	FT	███████████████████████	7020/0000	LENGTH(AH 2360 BK 1227)	
000000	FT	████████████████████████	000000	FT	
		█████████████████████████	7010/0000	LENGTH(AH 1227 BK 0000)	

EXTRACT DATE: 12/18/2023 ROADWAY MANAGEMENT SYSTEM PAGE NUMBER: 264
PRINT DATE: 12/19/2023 SLD COUNTY/SR - ANNUAL PRINT COUNTY: POTTER
DIR: B TOTAL LEN: 2.257 MI. DIST: 02-6 SR: 4027
LEFT MUN: OSWAYO T RIGHT MUN: OSWAYO T

011915 FT
011915 FT



011915 FT
7070/0000 LENGTH(AH 1345 BK 2790)
011915 FT
7060/0000 LENGTH(AH 2790 BK 2088)

DIR: B TOTAL LEN: 2.257 MI. DIST: 02-6 SR: 4027
 LEFT MUN: OSWAYO T RIGHT MUN: OSWAYO T

011915 FT

011915 FT
 7052/0000 LENGTH(AH 2088 BK 0399)
 INTER-AHD (TBK) SR4027 MCGINNIS R
 0050/0399 (T374)

011516 FT

011516 FT 2 0 52042 0 00 0115+08
 0050/0000 LENGTH(AH 0399 BK 2409)

009107 FT

009107 FT 2 0 52042 0 00 0091+17
 0040/0000 LENGTH(AH 2409 BK 3834)

== 0030/2901 G CRIPPEN RD
 (T383)

005273 FT

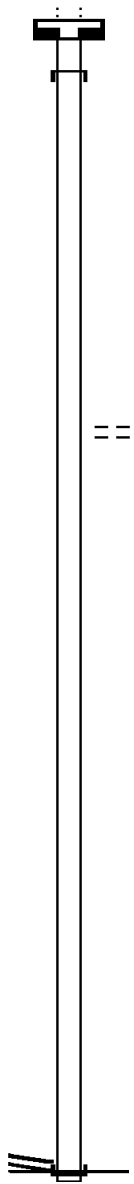
005273 FT 2 0 52042 0 00 0052+77
 0030/0000 LENGTH(AH 3834 BK 2889)

002384 FT

002384 FT 2 0 52042 0 00 0024+06
 0020/0000 LENGTH(AH 2889 BK 2384)

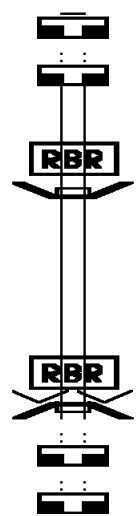
2 0 52042 0 00 0000+00 000000 FT
 BREZZIE HOLLOW RD
 (SR4025 SEG 0070/0000) 0010/0000

NC ORE BED RUN RD
 INTER-BK BREZZIE HOLLOW RD
 000000 FT (SR4025 SEG 0070/0000)
 MFC BEGIN = E
 0010/0000 LENGTH(AH 2384 BK 0000)



EXTRACT DATE: 12/18/2023 ROADWAY MANAGEMENT SYSTEM PAGE NUMBER: 262
 PRINT DATE: 12/19/2023 SLD COUNTY/SR - ANNUAL PRINT COUNTY: POTTER
 DIR: B TOTAL LEN: .017 MI. DIST: 02-6 SR: 4026
 LEFT MUN: ROULETTE T RIGHT MUN: ROULETTE T

000088 FT
 000088 FT
 000000 FT
 000000 FT
 000000 FT



000088 FT
 7030/0000 LENGTH(AH 2451 BK 0579)
 000088 FT
 7024/0000 LENGTH(AH 0579 BK 0088)
 INTER-AHD MAIN ST
 0022/0088 (T404)
 000000 FT 2 0 52063 0 00 0052+80
 P3
 VILLAGE: ROULETTE
 NC MA IN ST
 INTER-BK MAIN ST
 (T404)
 FISHING CREEK
 BMSBG 52/4026/0022/0001
 0022/0000 LENGTH(AH 0088 BK 2445)
 000000 FT
 7020/0000 LENGTH(AH 2445 BK 2850)
 000000 FT
 7010/0000 LENGTH(AH 2850 BK 0000)

DIR: B TOTAL LEN: 3.958 MI. DIST: 02-6 SR: 4025
LEFT MUN: OSWAYO T RIGHT MUN: OSWAYO T

ELEVEN MILE RD 020897 FT
(SR4023 SEG 0170/0831) 0090/3947
FOR SR 4023 AND 4025
(CONN) 0090/3855

020897 FT ELEVEN MILE RD
0090/3947 (SR4023 SEG 0170/0831)

016950 FT

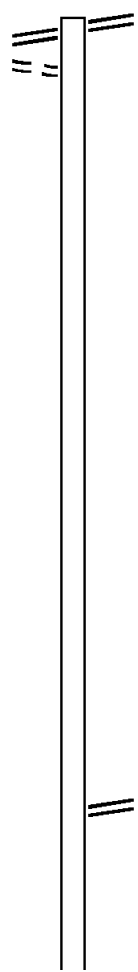
016950 FT 2 0 52022 0 01 0169+96
S 0090/0000 LENGTH(AH 3947 BK 0765)

016185 FT

016185 FT 2 0 52022 0 01 0146+18
S 0080/0000 LENGTH(AH 0765 BK 3775)

012410 FT

012410 FT 2 0 52022 0 01 0124+56
ORE BED RUN RD
(SR4027 SEG 0010/0000)
S 0070/0000 LENGTH(AH 3775 BK 3934)



DIR: B TOTAL LEN: 3.958 MI. DIST: 02-6 SR: 4025
 LEFT MUN: OSWAYO T RIGHT MUN: OSWAYO T

008476 FT

008476 FT 2 0 52022 0 01 0085+22
 0060/0000 LENGTH(AH 3934 BK 2000)

006476 FT

006476 FT 2 0 52022 0 01 0064+81
 0050/0000 LENGTH(AH 2000 BK 3090)

003386 FT

003386 FT 2 0 52022 0 01 0033+91
 0040/0000 LENGTH(AH 3090 BK 0422)
 BMSEN 52/4025/0030/0000

002964 FT

0030/0033 BRIDGE POSTED (TONS)
 002964 FT 2 0 52022 0 01 0030+02
 SGL 17 COMB 24
 BRIZZIE HOLLOW RUN

002492 FT

0030/0000 LENGTH(AH 0422 BK 0472)
 002492 FT 2 0 52022 0 01 0024+94
 0020/0000 LENGTH(AH 0472 BK 2492)

==

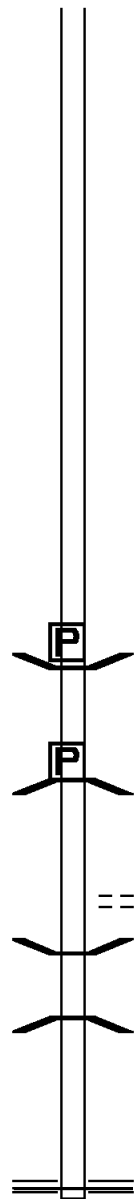
0010/1699 HEMLOCK HOLLOW RD
 (T381)

0010/0911 BMSEN 52/4025/0010/0884
 2 0 52022 0 00 0008+83
 HEMLOCK HOLLOW RUN

0010/0884 BMSBG 52/4025/0010/0884

000000 FT

000000 FT 2 0 52022 0 00 0000+00
 NC BR IZZIE HOLLOW RD
 OSWAYO RD
 (SR0244 SEG 0080/0653)
 MFC BEGIN = E
 0010/0000 LENGTH(AH 2492 BK 0000)



EXTRACT DATE: 12/18/2023 ROADWAY MANAGEMENT SYSTEM PAGE NUMBER: 259
PRINT DATE: 12/19/2023 SLD COUNTY/SR - ANNUAL PRINT COUNTY: POTTER
DIR: B TOTAL LEN: .000 MI. DIST: 02-6 SR: 4024
LEFT MUN: OSWAYO T RIGHT MUN: OSWAYO T


000000 FT



000000 FT
7010/0000 LENGTH(AH 2601 BK 0000)

EXTRACT DATE: 12/18/2023 ROADWAY MANAGEMENT SYSTEM PAGE NUMBER: 258
PRINT DATE: 12/19/2023 SLD COUNTY/SR - ANNUAL PRINT COUNTY: POTTER
DIR: B TOTAL LEN: 9.590 MI. DIST: 02-6 SR: 4023
LEFT MUN: OSWAYO T RIGHT MUN: OSWAYO T

050633 FT



050633 FT
INTER-AHD NEW YORK STATE LINE
0200/2696 (STBD)

DIR: B TOTAL LEN: 9.590 MI. DIST: 02-6 SR: 4023
 LEFT MUN: OSWAYO T RIGHT MUN: OSWAYO T

047937 FT

047937 FT 1 0 00491 0 00 0478+95
 0200/0000 LENGTH(AH 2696 BK 2553)

045384 FT

045384 FT 1 0 00491 0 00 0453+45
 0190/0000 LENGTH(AH 2553 BK 2403)

BUTTER CREEK RD
 (T371)

0180/1188

==

0180/1188 IRISH SETTLEMENT RD
 (SR4016 SEG 0010/0000)

042981 FT

042981 FT 1 0 00491 0 00 0429+45
 0180/0000 LENGTH(AH 2403 BK 2632)

0170/0831 BREZZIE HOLLOW RD
 (SR4025 SEG 0090/3947)
 0170/0723 FOR SR 4023 AND 4025
 (CONN)

040349 FT

040349 FT 1 0 00491 0 00 0403+16
 0170/0000 LENGTH(AH 2632 BK 2439)

037910 FT

037910 FT 1 0 00491 0 00 0378+52
 0160/0000 LENGTH(AH 2439 BK 2419)

DIR: B TOTAL LEN: 9.590 MI. DIST: 02-6 SR: 4023
 LEFT MUN: OSWAYO T RIGHT MUN: OSWAYO T

035491 FT

035491 FT 1 0 00491 0 00 0354+36
 S 0150/0000 LENGTH(AH 2419 BK 2523)

032968 FT



032968 FT 1 0 00491 0 00 0329+13
 S 0140/0000 LENGTH(AH 2523 BK 2423)

030545 FT

030545 FT 1 0 00491 0 00 0304+90
 S 0130/0000 LENGTH(AH 2423 BK 2497)

028048 FT

0120/0533 PINNED HILL RD
 (T385)
 028048 FT 1 0 00491 0 00 0280+00
 S 0120/0000 LENGTH(AH 2497 BK 2586)



0110/1869 BMS EN 52/4023/0110/1841
 1 0 00491 0 00 0272+63
 ELEVEN MILE CREEK
 0110/1842 BMSBG 52/4023/0110/1841
 TRIBUTARY ELEVENMILE CR
 STRUCTURE LENGTH 15 FT
 0110/1406 BMSID 52/4023/0110/1406

HEALY RD
 (T380)

0110/1214 ==

025462 FT

025462 FT 1 0 00491 0 00 0254+23
 S 0110/0000 LENGTH(AH 2586 BK 2310)

DIR: B TOTAL LEN: 9.590 MI. DIST: 02-6 SR: 4023
 LEFT MUN: OSWAYO T RIGHT MUN: OSWAYO T

023152 FT

023152 FT 1 0 00491 0 00 0231+13
 0100/0000 LENGTH(AH 2310 BK 2637)

020515 FT

020515 FT 1 0 00491 0 00 0204+82
 0090/0000 LENGTH(AH 2637 BK 2564)

017951 FT

0080/0021 BMS EN 52/4023/0080/0000
 017951 FT 1 0 00491 0 00 0179+22
 BIG HOLLOW RUN
 BMSBG 52/4023/0080/0000
 0080/0000 LENGTH(AH 2564 BK 3085)

KIBBEVILLE RD
 (T374)

0070/2914

0070/1744 TURKEY PATH RD
 (T376)

014866 FT

014866 FT 1 0 00491 0 00 0148+30
 0070/0000 LENGTH(AH 3085 BK 2539)

012327 FT

012327 FT 1 0 00491 0 00 0123+22
 0060/0000 LENGTH(AH 2539 BK 2375)

DODGE RD
 (SR4014 SEG 0110/2657) 0050/1398

DIR: B TOTAL LEN: 9.590 MI. DIST: 02-6 SR: 4023
 LEFT MUN: OSWAYO T RIGHT MUN: OSWAYO T

Stationing	Description	Length	Start Station	End Station	Notes
009952 FT		0050/0407	0099+70	0099+70	OSWAYO SHARON T
		009952 FT	0099+70	0099+70	1 0 00491 0 00
		0050/0000	0099+70	0099+70	LENGTH(AH 2375 BK 2587)
007365 FT		0040/0000	0074+06	007365 FT	
	BICKLEMANS RD (T329)	0040/0000	0074+06	007365 FT	
		0040/0000	007365 FT	007365 FT	LENGTH(AH 2587 BK 2313)
005052 FT		0030/0000	0050+79	0050+79	
		005052 FT	0050+79	0050+79	1 0 00491 0 00
		0030/0000	0050+79	0050+79	LENGTH(AH 2313 BK 2702)
002350 FT		0020/0000	0023+64	0023+64	
		002350 FT	0023+64	0023+64	1 0 00491 0 00
		0020/0000	0023+64	0023+64	LENGTH(AH 2702 BK 2350)
		0010/1874	0023+64	0023+64	LC TO/FROM HERRINGTOWN (CONN)
		0010/1786	0023+64	0023+64	HERRINGTOWN RD (T363)
		0010/1135	0023+64	0023+64	LC TO/FROM HYDES RD (CONN)
		0010/0798	0023+64	0023+64	HYDES RD (T512)
000000 FT		0010/0000	0000+00	0000+00	
		000000 FT	0000+00	0000+00	1 0 00491 0 00
		0010/0000	0000+00	0000+00	VILLAGE: NEW MILLPORT COUDERSPORT PK (SR0044 SEG 0980/0000)
		0010/0000	0000+00	0000+00	NC EL EVEN MILE RD MFC BEGIN = D
		0010/0000	0000+00	0000+00	LENGTH(AH 2350 BK 0000)

COUDERSPORT PK (SR0044 SEG 0980/0000) 0010/0000

EXTRACT DATE: 12/18/2023 ROADWAY MANAGEMENT SYSTEM PAGE NUMBER: 253
PRINT DATE: 12/19/2023 SLD COUNTY/SR - ANNUAL PRINT COUNTY: POTTER
DIR: B TOTAL LEN: .000 MI. DIST: 02-6 SR: 4022
LEFT MUN: SHARON T RIGHT MUN: SHARON T

000000 FT



000000 FT
7010/0000 LENGTH(AH 0716 BK 0000)


EXTRACT DATE: 12/18/2023 ROADWAY MANAGEMENT SYSTEM PAGE NUMBER: 252
PRINT DATE: 12/19/2023 SLD COUNTY/SR - ANNUAL PRINT COUNTY: POTTER
DIR: B TOTAL LEN: 4.503 MI. DIST: 02-6 SR: 4021
LEFT MUN: SHARON T RIGHT MUN: SHARON T

023778 FT

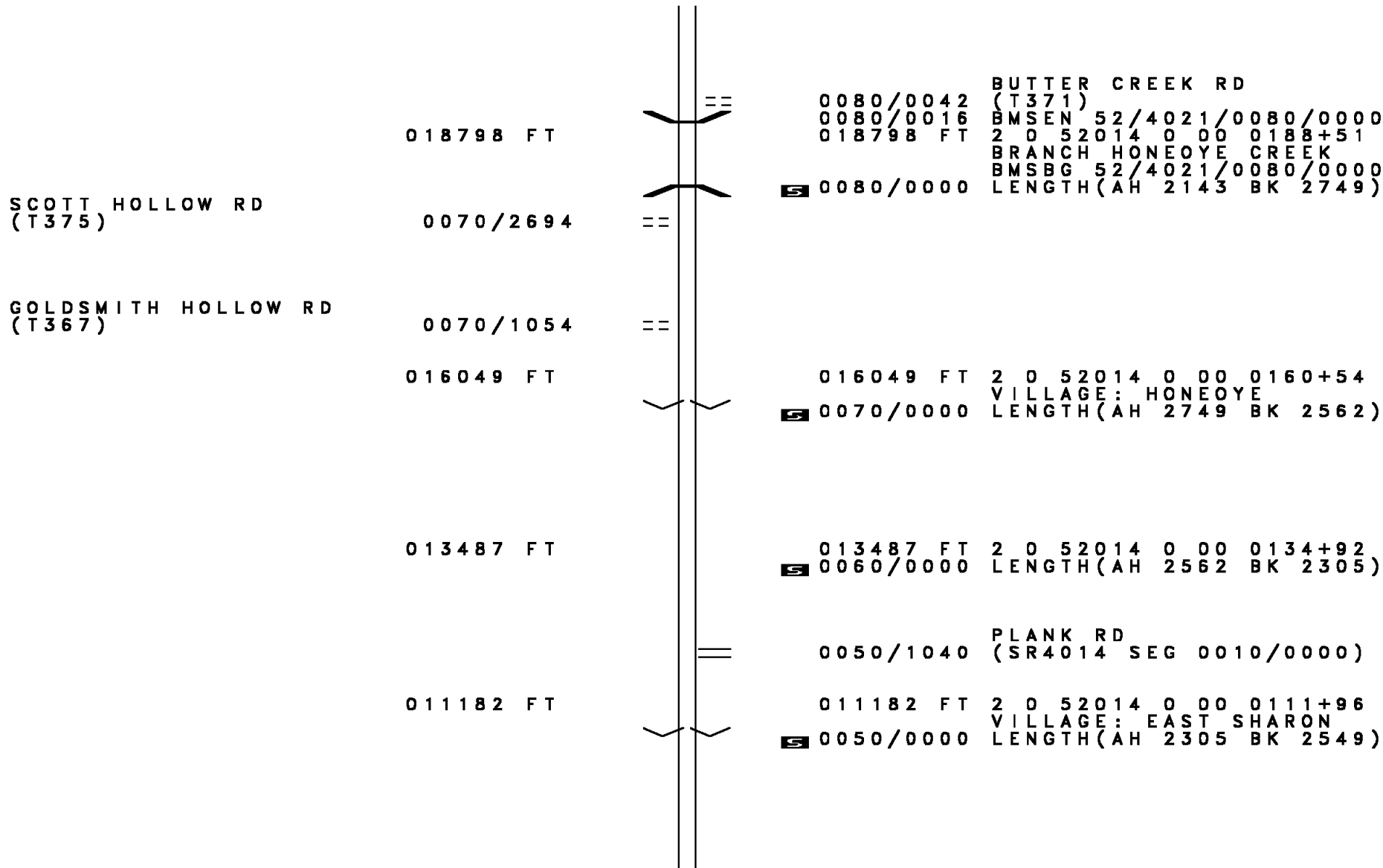
023778 FT
INTER-AHD NEW YORK STATE LINE
0090/2837 (STBD)

020941 FT

020941 FT 2 0 52014 0 00 0209+52
5 0090/0000 LENGTH(AH 2837 BK 2143)



DIR: B TOTAL LEN: 4.503 MI. DIST: 02-6 SR: 4021
 LEFT MUN: SHARON T RIGHT MUN: SHARON T



DIR: B TOTAL LEN: 4.503 MI. DIST: 02-6 SR: 4021
 LEFT MUN: SHARON T RIGHT MUN: SHARON T

Stationing / Description	Length	Notes
2 0 52014 0 00 0086+50 008633 FT WAPSENA RD (T366)	0040/0000	008633 FT [S] 0040/0000 LENGTH(AH 2549 BK 2718)
005915 FT		0030/0081 BMSBN 52/4021/0030/0000 005915 FT 2 0 52014 0 00 0058+97 HONEOYE CREEK [S] 0030/0000 BMSBG 52/4021/0030/0000 LENGTH(AH 2718 BK 3384)
	0020/2335	SHARON SHINGLEHOUSE B
002531 FT		0020/0485 MAPLE ST (BORO) 002531 FT 2 0 52014 0 00 0025+35 RUSSELL ST (BORO) [S] 0020/0000 LENGTH(AH 3384 BK 2531)
SHERWOOD AV (BORO)	0010/1340	0010/1667 BAILEY ST (BORO)
MARTIN AV (BORO)	0010/1096	
NORTH STEVENS ST (BORO)	0010/0847	
EAST HONEOYE ST (SR4010 SEG 0010/3574)	000000 FT	NC HONEOYE RD 000000 FT 2 0 52014 0 00 0000+00 NC STEVENS ST EAST ACADEMY ST (BORO)
ACADEMY ST (SR0044 SEG 1070/0680)	0010/0000	INTER-BK PRESS AV (SR0044 SEG 1070/0680) MFC BEGIN = D [S] 0010/0000 LENGTH(AH 2531 BK 0000)

EXTRACT DATE: 12/18/2023 ROADWAY MANAGEMENT SYSTEM PAGE NUMBER: 249
PRINT DATE: 12/19/2023 SLD COUNTY/SR - ANNUAL PRINT COUNTY: POTTER

DIR: B TOTAL LEN: 3.272 MI. DIST: 02-6 SR: 4019
LEFT MUN: SHARON T RIGHT MUN: SHARON T

017278 FT

017278 FT
INTER-AHD NEW YORK STATE LINE
0080/0638 (STBD)

016640 FT

016640 FT 2 0 52013 0 01 0174+48
S 0080/0000 LENGTH(AH 0638 BK 2357)

014283 FT

014283 FT 2 0 52013 0 01 0150+91
S 0070/0000 LENGTH(AH 2357 BK 2475)

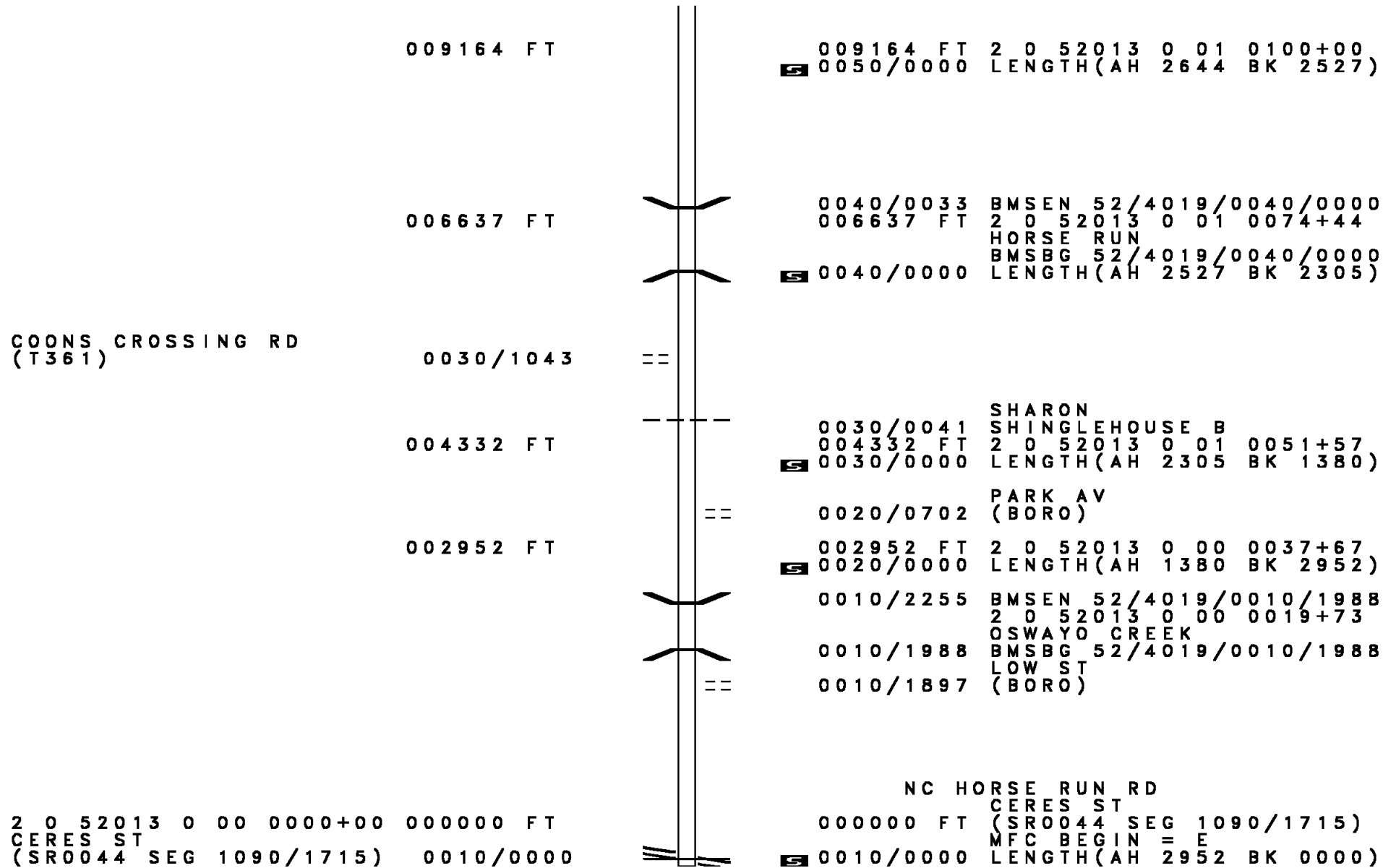
SKUNK HOLLOW RD
(T508)

0060/0923 ==

011808 FT

011808 FT 2 0 52013 0 01 0126+16
S 0060/0000 LENGTH(AH 2475 BK 2644)

DIR: B TOTAL LEN: 3.272 MI. DIST: 02-6 SR: 4019
 LEFT MUN: SHARON T RIGHT MUN: SHARON T



009164 FT

009164 FT 2 0 52013 0 01 0100+00
 0050/0000 LENGTH(AH 2644 BK 2527)

006637 FT

0040/0033 BMSBN 52/4019/0040/0000
 006637 FT 2 0 52013 0 01 0074+44
 HORSE RUN
 BMSBG 52/4019/0040/0000
 0040/0000 LENGTH(AH 2527 BK 2305)

COONS CROSSING RD
 (T361)

0030/1043

004332 FT

SHARON
 SHINGLEHOUSE B
 0030/0041 2 0 52013 0 01 0051+57
 004332 FT
 0030/0000 LENGTH(AH 2305 BK 1380)

002952 FT




PARK AV
 (BORO)
 0020/0702
 002952 FT 2 0 52013 0 00 0037+67
 0020/0000 LENGTH(AH 1380 BK 2952)

0010/2255 BMSBN 52/4019/0010/1988
 2 0 52013 0 00 0019+73
 OSWAYO CREEK
 0010/1988 BMSBG 52/4019/0010/1988
 LOW ST
 0010/1897 (BORO)

2 0 52013 0 00 0000+00 000000 FT
 CERES ST
 (SR0044 SEG 1090/1715) 0010/0000

NC HORSE RUN RD
 CERES ST
 000000 FT (SR0044 SEG 1090/1715)
 MFC BEGIN = E
 0010/0000 LENGTH(AH 2952 BK 0000)

EXTRACT DATE: 12/18/2023 ROADWAY MANAGEMENT SYSTEM PAGE NUMBER: 247
 PRINT DATE: 12/19/2023 SLD COUNTY/SR - ANNUAL PRINT COUNTY: POTTER
 DIR: B TOTAL LEN: .000 MI. DIST: 02-6 SR: 4018
 LEFT MUN: SHINGLEHOUSE B RIGHT MUN: SHINGLEHOUSE B

000000 FT		000000 FT	
000000 FT		7030/0000 FT	LENGTH(AH 3124 BK 2305)
000000 FT		000000 FT	
		7020/0000 FT	LENGTH(AH 2305 BK 2639)
		000000 FT	
		7010/0000 FT	LENGTH(AH 2639 BK 0000)

EXTRACT DATE: 12/18/2023 ROADWAY MANAGEMENT SYSTEM PAGE NUMBER: 246
PRINT DATE: 12/19/2023 SLD COUNTY/SR - ANNUAL PRINT COUNTY: POTTER
DIR: B TOTAL LEN: 6.057 MI. DIST: 02-6 SR: 4017
LEFT MUN: SHINGLEHOUSE B RIGHT MUN: SHINGLEHOUSE B

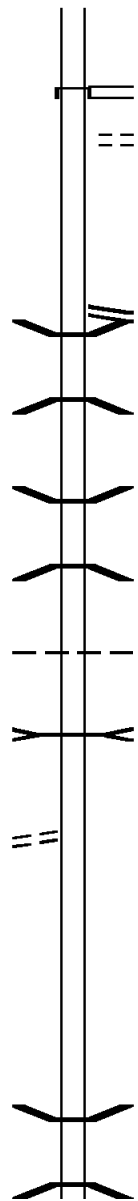
EXTRACT DATE: 12/18/2023
PRINT DATE: 12/19/2023

ROADWAY MANAGEMENT SYSTEM
SLD COUNTY/SR - ANNUAL PRINT

PAGE NUMBER: 245
COUNTY: POTTER

DIR: B TOTAL LEN: 6.057 MI.
LEFT MUN: SHINGLEHOUSE B

DIST: 02-6 SR: 4017
RIGHT MUN: SHINGLEHOUSE B



INTER-AHD OSWAYO ST
(SR0044 SEG 1080/1213)
WEST ACADEMY ST
0134/2986 (SR0044 SEG 1080/1213)
FIRST ST
0134/2421 (BORO)

0134/0524 OSWAYO ST
0134/0148 (SR4012 SEG 0010/0000)
BMSEN 52/4017/0134/0136
2 0 52008 0 00 0292+41
BRANCH OSWAYO CREEK
0134/0136 BMSBG 52/4017/0134/0136
028996 FT 2 0 52008 0 00 0290+88

028996 FT

0134/0000 NC OSWAYO ST
0124/0304 LENGTH(AH 2986 BK 0800)
BMSEN 52/4017/0124/0220
0 0 00000 0 00 0000+00

028196 FT

0124/0220 OSWAYO CREEK
028196 FT BMSBG 52/4017/0124/0220
0 0 00000 0 00 0000+00
SHINGLEHOUSE
SHARON T
0124/0000 LENGTH(AH 0800 BK 2317)
BRANCH OSWAYO CREEK
STRUCTURE LENGTH 22 FT
0120/2161 BMSID 52/4017/0120/2161

GADSBY HOLLOW RD
(T362)

0120/1060

025879 FT

025879 FT 2 0 52008 0 00 0259+40
0120/0000 LENGTH(AH 2317 BK 2969)

0110/0477 BMSEN 52/4017/0110/0451
2 0 52008 0 00 0234+45
COW RUN
0110/0451 BMSBG 52/4017/0110/0451

DIR: B TOTAL LEN: 6.057 MI. DIST: 02-6 SR: 4017
 LEFT MUN: SHARON T RIGHT MUN: SHARON T

GENAUX RD
 (T509)

022910 FT	==	0110/0240 (T350) 022910 FT 2 0 52008 0 00 0229+50 0110/0000 LENGTH(AH 2969 BK 2264)
0100/1125	==	
020646 FT		020646 FT 2 0 52008 0 00 0206+75 0100/0000 LENGTH(AH 2264 BK 2848)
017798 FT		017798 FT 2 0 52008 0 00 0178+27 0090/0000 LENGTH(AH 2848 BK 2411)
015387 FT		015387 FT 2 0 52008 0 00 0154+58 0080/0000 LENGTH(AH 2411 BK 2352)
013035 FT		013035 FT 2 0 52008 0 00 0131+06 NC SUNNY SIDE RD 0070/0000 LENGTH(AH 2352 BK 1056)
011979 FT	==	011979 FT 2 0 52008 0 00 0120+50 CANADA HOLLOW RD (T339) 0060/0000 LENGTH(AH 1056 BK 1875)

DIR: B TOTAL LEN: 6.057 MI. DIST: 02-6 SR: 4017
 LEFT MUN: SHARON T RIGHT MUN: SHARON T

010104 FT

010104 FT 2 0 52008 0 00 0101+50
 0050/0000 LENGTH(AH 1875 BK 2421)

007683 FT

007683 FT 2 0 52008 0 00 0076+84
 0040/0000 LENGTH(AH 2421 BK 2120)

005563 FT

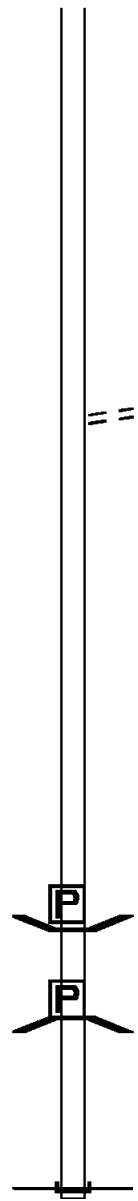
SHAYTOWN RD
 (T345)
 0030/0528
 005563 FT 2 0 52008 0 00 0055+64
 0030/0000 LENGTH(AH 2120 BK 2758)

002805 FT









002805 FT 2 0 52008 0 00 0028+06
 0020/0000 LENGTH(AH 2758 BK 2805)

000000 FT

0010/0334 BMSBN 52/4017/0010/0292
 BRIDGE POSTED (TONS)
 2 0 52008 0 00 0002+92
 SGL 28 COMB 36
 BELL RUN
 0010/0292 BMSBG 52/4017/0010/0292
 000000 FT 2 0 52008 0 00 0000+00
 NC SHAY TOWN RD
 INTER-BK BELL RUN RD
 (SR1009 SEG 0010/0000)
 MFC BEGIN = D
 BK-MCKEAN (42)
 0010/0000 LENGTH(AH 2805 BK 0000)



EXTRACT DATE: 12/18/2023 ROADWAY MANAGEMENT SYSTEM PAGE NUMBER: 242
 PRINT DATE: 12/19/2023 SLD COUNTY/SR - ANNUAL PRINT COUNTY: POTTER
 DIR: B TOTAL LEN: 1.287 MI. DIST: 02-6 SR: 4016
 LEFT MUN: GENESEE T RIGHT MUN: GENESEE T

006794	FT		006794	FT	
		:	7130/0000	LENGTH(AH 2173	BK 2556)
006794	FT		006794	FT	
		:	7120/0000	LENGTH(AH 2556	BK 2481)
006794	FT		006794	FT	
		:	7110/0000	LENGTH(AH 2481	BK 2480)
006794	FT		006794	FT	
		:	7100/0000	LENGTH(AH 2480	BK 2434)
006794	FT		006794	FT	
		:	7090/0000	LENGTH(AH 2434	BK 2300)
006794	FT		006794	FT	
		:	7080/0000	LENGTH(AH 2300	BK 2845)
006794	FT		006794	FT	
		:	7070/0000	LENGTH(AH 2845	BK 2456)
006794	FT		006794	FT	
		:	7060/0000	LENGTH(AH 2456	BK 1273)

DIR: B TOTAL LEN: 1.287 MI. DIST: 02-6 SR: 4016
 LEFT MUN: GENESEE T RIGHT MUN: GENESEE T

TORMEY RD
(T384)

Stationing	Description	Stationing	Description
006794 FT		006794 FT	LENGTH(AH 1273 BK 0011)
		7054/0000	INTER-AHD KINNEY RD (TBK)
		0052/0011	(T372)
006783 FT		006783 FT	2 0 52024 0 00 0111+87
			OREBED CREEK
			STRUCTURE LENGTH 11 FT
			BMSID 52/4016/0052/0000
		INTER-BK	KINNEY RD (TBK)
			(T372)
006783 FT		0052/0000	LENGTH(AH 0011 BK 1187)
		006783 FT	
006783 FT		7050/0000	LENGTH(AH 1187 BK 2738)
		006783 FT	
006783 FT		7040/0000	LENGTH(AH 2738 BK 0477)
		006783 FT	
		7032/0000	LENGTH(AH 0477 BK 1678)
		INTER-AHD	KINNEY RD (TBK)
			(T372)
		0030/1678	OSWAYO T
0030/1174			
005105 FT		005105 FT	2 0 52024 0 00 0051+05
		0030/0000	LENGTH(AH 1678 BK 2297)
002808 FT		002808 FT	2 0 52024 0 00 0028+08
		0020/0000	LENGTH(AH 2297 BK 2808)
000000 FT		000000 FT	2 0 52024 0 00 0000+00
			NC IRISH SETTLEMENT RD
			ELEVEN MILE RD
			(SR4023 SEG 0180/1188)
		INTER-BK	BUTTER CREEK RD
			(T371)
			MFC BEGIN = D
		0010/0000	LENGTH(AH 2808 BK 0000)

EXTRACT DATE: 12/18/2023 ROADWAY MANAGEMENT SYSTEM PAGE NUMBER: 240
 PRINT DATE: 12/19/2023 SLD COUNTY/SR - ANNUAL PRINT COUNTY: POTTER
 DIR: B TOTAL LEN: .321 MI. DIST: 02-6 SR: 4015
 LEFT MUN: SHARON T RIGHT MUN: SHARON T

001695 FT

001695 FT AH-MCKEAN (42)
 INTER-AHD BELLS RUN RD
 0034/1695 (SR1007 SEG 0010/0000)

000000 FT

000000 FT 0 0 00000 0 00 0000+00
 NC BELLS RUN RD
 INTER-BK BELLS RUN RD
 (TWP)

000000 FT

5 0034/0000 LENGTH(AH 1695 BK 0929)

000000 FT

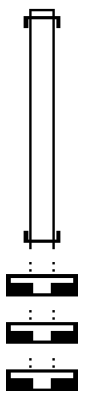
000000 FT
 7030/0000 LENGTH(AH 0929 BK 2075)

000000 FT

000000 FT
 7020/0000 LENGTH(AH 2075 BK 2160)

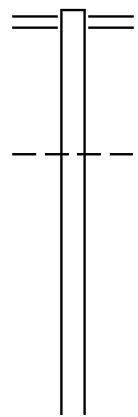
000000 FT

000000 FT
 7010/0000 LENGTH(AH 2160 BK 0000)



EXTRACT DATE: 12/18/2023 ROADWAY MANAGEMENT SYSTEM PAGE NUMBER: 239
 PRINT DATE: 12/19/2023 SLD COUNTY/SR - ANNUAL PRINT COUNTY: POTTER
 DIR: B TOTAL LEN: 5.309 MI. DIST: 02-6 SR: 4014
 LEFT MUN: OSWAYO T RIGHT MUN: OSWAYO T

028029 FT



028029 FT ELEVEN MILE RD
 0110/2657 (SR4023 SEG 0050/1398)

0110/1003 OSWAYO
 SHARON T

025372 FT

025372 FT 2 0 52045 0 01 0255+12
 5 0110/0000 LENGTH(AH 2657 BK 2618)

DIR: B TOTAL LEN: 5.309 MI. DIST: 02-6 SR: 4014
 LEFT MUN: SHARON T RIGHT MUN: SHARON T

		==	0100/0214	JACOBS HILL RD (T365)
022754	FT		022754 FT	2 0 52045 0 00 0229+20
			0100/0000	LENGTH(AH 2618 BK 2142)
			0090/1274	PLANK CREEK STRUCTURE LENGTH 9 FT BMSID 52/4014/0090/1274
020612	FT		020612 FT	2 0 52045 0 00 0206+36
			0090/0000	TRIB ELEVENMILE CREEK STRUCTURE LENGTH 9 FT BMSID 52/4014/0090/0000
			017786 FT	LENGTH(AH 2142 BK 2826)
017786	FT		017786 FT	2 0 52045 0 00 0178+10
			0080/0000	LENGTH(AH 2826 BK 2733)
		==	0070/1412	WILDCAT RD (T372)
015053	FT		015053 FT	2 0 52045 0 00 0150+77
			0070/0000	LENGTH(AH 2733 BK 2644)
012409	FT		012409 FT	2 0 52045 0 00 0124+33
			0060/0000	LENGTH(AH 2644 BK 2313)

DIR: B TOTAL LEN: 5.309 MI. DIST: 02-6 SR: 4014
 LEFT MUN: SHARON T RIGHT MUN: SHARON T

010096 FT

010096 FT 2 0 52045 0 00 0101+20
 0050/0000 LENGTH(AH 2313 BK 2437)

007659 FT

007659 FT 2 0 52045 0 00 0076+83
 0040/0000 LENGTH(AH 2437 BK 2821)

004838 FT

004838 FT 2 0 52045 0 00 0048+62
 0030/0000 LENGTH(AH 2821 BK 2443)
 WHEELER HILL RD
 (T374)

==

002395 FT

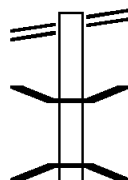
002395 FT 2 0 52045 0 00 0023+86
 0020/0000 LENGTH(AH 2443 BK 2395)

000000 FT

0010/0276 BMS EN 52/4014/0010/0231
 2 0 52045 0 00 0002+22
 HONEOYE CREEK
 0010/0231 BMSBG 52/4014/0010/0231
 000000 FT 2 0 52045 0 00 0000+00
 VILLAGE: EAST SHARON
 NC PLANK RD
 HONEOYE RD
 (SR4021 SEG 0050/1040)
 MFC BEGIN = E
 0010/0000 LENGTH(AH 2395 BK 0000)

EXTRACT DATE: 12/18/2023 ROADWAY MANAGEMENT SYSTEM PAGE NUMBER: 236
 PRINT DATE: 12/19/2023 SLD COUNTY/SR - ANNUAL PRINT COUNTY: POTTER
 DIR: B TOTAL LEN: 7.182 MI. DIST: 02-6 SR: 4013
 LEFT MUN: ALLEGANY T RIGHT MUN: ALLEGANY T

GOLD RD 037923 FT
 (SR0049 SEG 0140/0218) 0150/3361



037923 FT GOLD RD
 0150/3361 (SR0049 SEG 0140/0218)

0150/2403 BMSEN 52/4013/0150/2323
 2052048 000 0369+30
 ALLEGHENY RIVER
 0150/2323 BMSBG 52/4013/0150/2323

DIR: B TOTAL LEN: 7.182 MI. DIST: 02-6 SR: 4013
LEFT MUN: ALLEGANY T RIGHT MUN: ALLEGANY T

LONG RD
(T398)

0150/1085

034562 FT

032083 FT

029362 FT

026848 FT

2 0 52048 0 00 0244+16 024412 FT
BURROWS RD

GROSS HOLLOW RD
(T399)
MARVIN HILL RD
(T400)

0150/2104

034562 FT 2 0 52048 0 00 0345+68
5 0150/0000 LENGTH(AH 3361 BK 2479)

032083 FT 2 0 52048 0 00 0320+89
5 0140/0000 LENGTH(AH 2479 BK 2721)

029362 FT 2 0 52048 0 00 0293+68
5 0130/0000 LENGTH(AH 2721 BK 2514)

0120/0694 ALLEGANY
SWEDEN T

026848 FT 2 0 52048 0 00 0268+52
5 0120/0000 LENGTH(AH 2514 BK 2436)

024412 FT

DIR: B TOTAL LEN: 7.182 MI. DIST: 02-6 SR: 4013
LEFT MUN: SWEDEN T RIGHT MUN: SWEDEN T

Stationing	Notes	Stationing	Notes
(T397) 0110/0000	==	0110/0000	LENGTH(AH 2436 BK 2405)
022007 FT		022007 FT 2 0 52048 0 00 0220+00	LENGTH(AH 2405 BK 2692)
019315 FT		019315 FT 2 0 52048 0 00 0193+38	NORTH HOLLOW RD (SR1002 SEG 0010/0000) LENGTH(AH 2692 BK 2861)
016454 FT		016454 FT 2 0 52048 0 00 0164+77	LENGTH(AH 2861 BK 1477)
014977 FT		0070/0495 BMS EN 52/4013/0070/0485	2 0 52048 0 00 0154+77 NORTH HOLLOW RUN 0070/0485 BMSBG 52/4013/0070/0485
012585 FT		014977 FT 2 0 52048 0 00 0150+00	LENGTH(AH 1477 BK 2392)
0050/2112	==	012585 FT 2 0 52048 0 00 0125+87	LENGTH(AH 2392 BK 2758)

BURROWS RD
(T397)

DIR: B TOTAL LEN: 7.182 MI. DIST: 02-6 SR: 4013
 LEFT MUN: SWEDEN T RIGHT MUN: SWEDEN T

009827 FT

009827 FT 2 0 52048 0 00 0098+29
 S 0050/0000 LENGTH(AH 2758 BK 2246)

007581 FT

0040/0426 SWEDEN
 007581 FT EULALIA T
 S 0040/0000 2 0 52048 0 00 0075+83
 LENGTH(AH 2246 BK 2666)

004915 FT

004915 FT 2 0 52048 0 00 0049+17
 S 0030/0000 LENGTH(AH 2666 BK 2417)

002498 FT

002498 FT 2 0 52048 0 00 0025+00
 S 0020/0000 LENGTH(AH 2417 BK 2498)
 EULALIA
 0010/2063 COUDERSPORT B

000000 FT

000000 FT 2 0 52048 0 00 0000+00
 NC HO LLOW RD
 SECOND ST
 (SR0006 SEG 0340/0000)
 INTER-BK INEZ RD
 (SR0872 SEG 0580/1796)
 MFC BEGIN = E
 S 0010/0000 LENGTH(AH 2498 BK 0000)

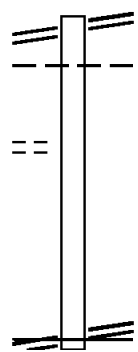
EXTRACT DATE: 12/18/2023 ROADWAY MANAGEMENT SYSTEM PAGE NUMBER: 232
 PRINT DATE: 12/19/2023 SLD COUNTY/SR - ANNUAL PRINT COUNTY: POTTER
 DIR: B TOTAL LEN: .295 MI. DIST: 02-6 SR: 4012
 LEFT MUN: SHARON T RIGHT MUN: SHARON T

PRESS AV
 (SR0044 SEG 1060/0683) 001555 FT
 0010/1555

 NICHOLS ST
 (BORO) 0010/0914

 000000 FT

 OSWAYO ST
 (SR4017 SEG 0134/0524) 0010/0000

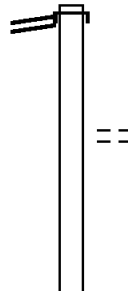


001555 FT PRESS AV
 0010/1555 (SR0044 SEG 1060/0683)
 SHARON
 0010/1524 SHINGLEHOUSE B

 000000 FT 2 0 52008 1 00 0000+00
 SUNNYSIDE RD
 (SR4017 SEG 0134/0524)
 NC OSWAYO ST
 MFC BEGIN = E
 0010/0000 LENGTH(AH 1555 BK 0000)

EXTRACT DATE: 12/18/2023 ROADWAY MANAGEMENT SYSTEM PAGE NUMBER: 231
PRINT DATE: 12/19/2023 SLD COUNTY/SR - ANNUAL PRINT COUNTY: POTTER
DIR: B TOTAL LEN: 5.364 MI. DIST: 02-6 SR: 4011
LEFT MUN: ALLEGANY T RIGHT MUN: ALLEGANY T

ANDREWS SETTLEMENT RD 028324 FT
(SR0244 SEG 0210/0957) 0110/3475



028324 FT
INTER-AHD ANDREWS SETTLEMENT RD
0110/3475 (SR0244 SEG 0210/0957)

0110/2185 SCOVILLE HILL RD
(T415)

DIR: B TOTAL LEN: 5.364 MI. DIST: 02-6 SR: 4011
 LEFT MUN: ALLEGANY T RIGHT MUN: ALLEGANY T

024849 FT

024849 FT 2 0 52021 0 01 0249+10
 VILLAGE: ANDREWS SETTLE
 0110/0000 LENGTH(AH 3475 BK 2585)

022264 FT

022264 FT 2 0 52021 0 01 0223+01
 0100/0000 LENGTH(AH 2585 BK 2239)

020025 FT

020025 FT 2 0 52021 0 01 0200+62
 0090/0000 LENGTH(AH 2239 BK 2718)

0080/1154 COWBURN RD
 (T359)

017307 FT

017307 FT 2 0 52021 0 01 0173+42
 0080/0000 LENGTH(AH 2718 BK 2336)

014971 FT

014971 FT 2 0 52021 0 01 0150+06
 0070/0000 LENGTH(AH 2336 BK 1863)

2 0 52021 0 01 0131+43 013108 FT
 FOR SR 4008 AND 4011
 (SR4008 SEG 0070/2404) 0060/0000
 TO/FROM 4008/0070 SH
 (CONN) 0050/2641

013108 FT
 0060/0000 LENGTH(AH 1863 BK 3156)

DIR: B TOTAL LEN: 5.364 MI. DIST: 02-6 SR: 4011
 LEFT MUN: ALLEGANY T RIGHT MUN: ALLEGANY T

009952 FT

009952 FT 2 0 52021 0 01 0099+87
 0050/0000 LENGTH(AH 3156 BK 2182)

007770 FT

007770 FT 2 0 52021 0 00 0077+46
 0040/0000 LENGTH(AH 2182 BK 2523)

005247 FT

0030/0014 BMS EN 52/4011/0030/0000
 005247 FT 2 0 52021 0 00 0052+23
 PEET BROOK
 BMSBG 52/4011/0030/0000
 0030/0000 LENGTH(AH 2523 BK 2629)
 TEUSCHER HILL RD
 0020/2058 (T401)

002618 FT

002618 FT 2 0 52021 0 00 0026+18
 0020/0000 LENGTH(AH 2629 BK 2618)

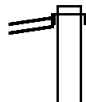
000000 FT

000000 FT 2 0 52021 0 00 0000+00
 VILLAGE: COLESBURG
 NC PEET BROOK RD
 GOLD RD
 (SRO049 SEG 0100/0000)
 MFC BEGIN = D
 0010/0000 LENGTH(AH 2618 BK 0000)

NORTH STEVENS ST (BORO)	003574 FT		003574 FT INTER-AHD	HONEOYE ST (SR4021 SEG 0010/0847) STEVENS ST (SR4021 SEG 0010/0847) PALMER ST (BORO) ENGLAR ST (BORO) NORTH MILL ST (BORO) LYONS ST (BORO) HONEOYE ST (BORO) NC E NORTH PURITAN ST (BORO)
	0010/3574		0010/3574	N PLEASANT ST (BORO) MANLEY ST (BORO) NORTH UNION ST (BORO) NORTH LINCOLN ST (BORO)
			0010/3324	1 0 00236 7 00 0000+00
			0010/3067	HONEOYE ST
			0010/2596	OSWAYO ST
			0010/2185	(SR0044 SEG 1080/2087)
			0010/1835	CERES ST
				(SR0044 SEG 1080/2087)
				MFC BEGIN = D
				LENGTH(AH 3574 BK 0000)
WOLCOTT ST (BORO)	0010/1641		0010/0400	
			000000 FT	000000 FT
			NC W	
			INTER-BK	
			5 0010/0000	

EXTRACT DATE: 12/18/2023 ROADWAY MANAGEMENT SYSTEM PAGE NUMBER: 227
PRINT DATE: 12/19/2023 SLD COUNTY/SR - ANNUAL PRINT COUNTY: POTTER
DIR: B TOTAL LEN: 4.900 MI. DIST: 02-6 SR: 4009
LEFT MUN: ALLEGANY T RIGHT MUN: ALLEGANY T

BRANCH RD 025870 FT
(SR4008 SEG 0060/0000) 0100/2927



025870 FT
INTER-AHD BRANCH RD
0100/2927 (SR4008 SEG 0060/0000)

EXTRACT DATE: 12/18/2023 ROADWAY MANAGEMENT SYSTEM PAGE NUMBER: 226
PRINT DATE: 12/19/2023 SLD COUNTY/SR - ANNUAL PRINT COUNTY: POTTER

DIR: B TOTAL LEN: 4.900 MI. DIST: 02-6 SR: 4009
LEFT MUN: ALLEGANY T RIGHT MUN: ALLEGANY T

022943 FT

022943 FT 2 0 52037 0 00 0228+93
S 0100/0000 LENGTH(AH 2927 BK 2234)

020709 FT

0090/0419 ALLEGANY
HEBRON T
020709 FT 2 0 52037 0 00 0206+37
S 0090/0000 LENGTH(AH 2234 BK 2893)

DWIGHT RD
(T350)

0080/0846

017816 FT

017816 FT 2 0 52037 0 00 0177+65
S 0080/0000 LENGTH(AH 2893 BK 2466)

015350 FT

015350 FT 2 0 52037 0 00 0153+20
S 0070/0000 LENGTH(AH 2466 BK 2461)

012889 FT

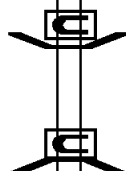
012889 FT 2 0 52037 0 00 0128+80
S 0060/0000 LENGTH(AH 2461 BK 2273)

DIR: B TOTAL LEN: 4.900 MI. DIST: 02-6 SR: 4009
 LEFT MUN: HEBRON T RIGHT MUN: HEBRON T

010616 FT

010616 FT 2 0 52037 0 00 0106+28
 S 0050/0000 LENGTH(AH 2273 BK 3030)

007586 FT



0040/0012 BMS EN 52/4009/0040/0001
 007586 FT 2 0 52037 0 00 0076+31
 BRIDGE CLOSED
 BAKER CREEK
 S 0040/0000 BMSBG 52/4009/0040/0001
 LENGTH(AH 3030 BK 2109)

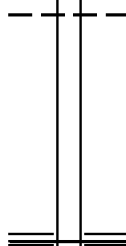
005477 FT

005477 FT 2 0 52037 0 00 0054+90
 S 0030/0000 LENGTH(AH 2109 BK 2978)

002499 FT

002499 FT 2 0 52037 0 00 0025+00
 S 0020/0000 LENGTH(AH 2978 BK 2499)

000000 FT



0010/1200 HEBRON
 EULALIA T
 000000 FT 2 0 52037 0 00 0000+00
 NC BAKER CREEK RD
 GOLD RD
 (SR0049 SEG 0020/1406)
 MFC BEGIN = E
 S 0010/0000 LENGTH(AH 2499 BK 0000)

EXTRACT DATE: 12/18/2023 ROADWAY MANAGEMENT SYSTEM PAGE NUMBER: 224
 PRINT DATE: 12/19/2023 SLD COUNTY/SR - ANNUAL PRINT COUNTY: POTTER
 DIR: B TOTAL LEN: 3.511 MI. DIST: 02-6 SR: 4008
 LEFT MUN: ALLEGANY T RIGHT MUN: ALLEGANY T

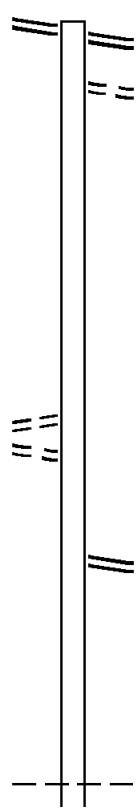
PETE BROOK RD 018536 FT
 (SR4011 SEG 0060/0000) 0070/2404

016132 FT

LC TO BOWERS RD
 (CONN)
 BOWERS RD
 (T350)

0060/0492
 0060/0300
 013921 FT

011649 FT




018536 FT PETE BROOK RD
 0070/2404 (SR4011 SEG 0060/0000)
 0070/2203 FOR SR 4008 AND 4011
 (CONN)

016132 FT 2 0 52037 1 00 0022+76
 0070/0000 LENGTH(AH 2404 BK 2211)

013921 FT 2 0 52037 1 00 0000+00
 BAKER CREEK RD
 (SR4009 SEG 0100/2927)
 0060/0000 LENGTH(AH 2211 BK 2272)

011649 FT 2 0 52037 0 00 0280+15
 ALLEGANY
 HEBRON T
 0050/0000 LENGTH(AH 2272 BK 2330)

DIR: B TOTAL LEN: 3.511 MI. DIST: 02-6 SR: 4008
 LEFT MUN: HEBRON T RIGHT MUN: HEBRON T



EXTRACT DATE: 12/18/2023 ROADWAY MANAGEMENT SYSTEM PAGE NUMBER: 222
PRINT DATE: 12/19/2023 SLD COUNTY/SR - ANNUAL PRINT COUNTY: POTTER

DIR: B TOTAL LEN: 5.699 MI. DIST: 02-6 SR: 4007
LEFT MUN: HEBRON T RIGHT MUN: HEBRON T

030091 FT

030091 FT
INTER-AHD STEER BROOK RD
(SR4006 SEG 0020/0000)
WEST HEBRON RD
0120/3244 (SR4006 SEG 0020/0000)

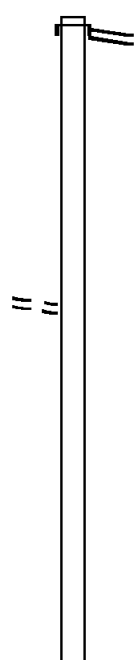
2 0 52054 0 00 0000+00 026847 FT
(TBK) TRACY BROOK RD
(T305) 0120/0000

026847 FT
5 0120/0000 LENGTH(AH 3244 BK 2315)

024532 FT

024532 FT 2 0 52011 0 00 0244+91
5 0110/0000 LENGTH(AH 2315 BK 2134)

CLARK HILL RD

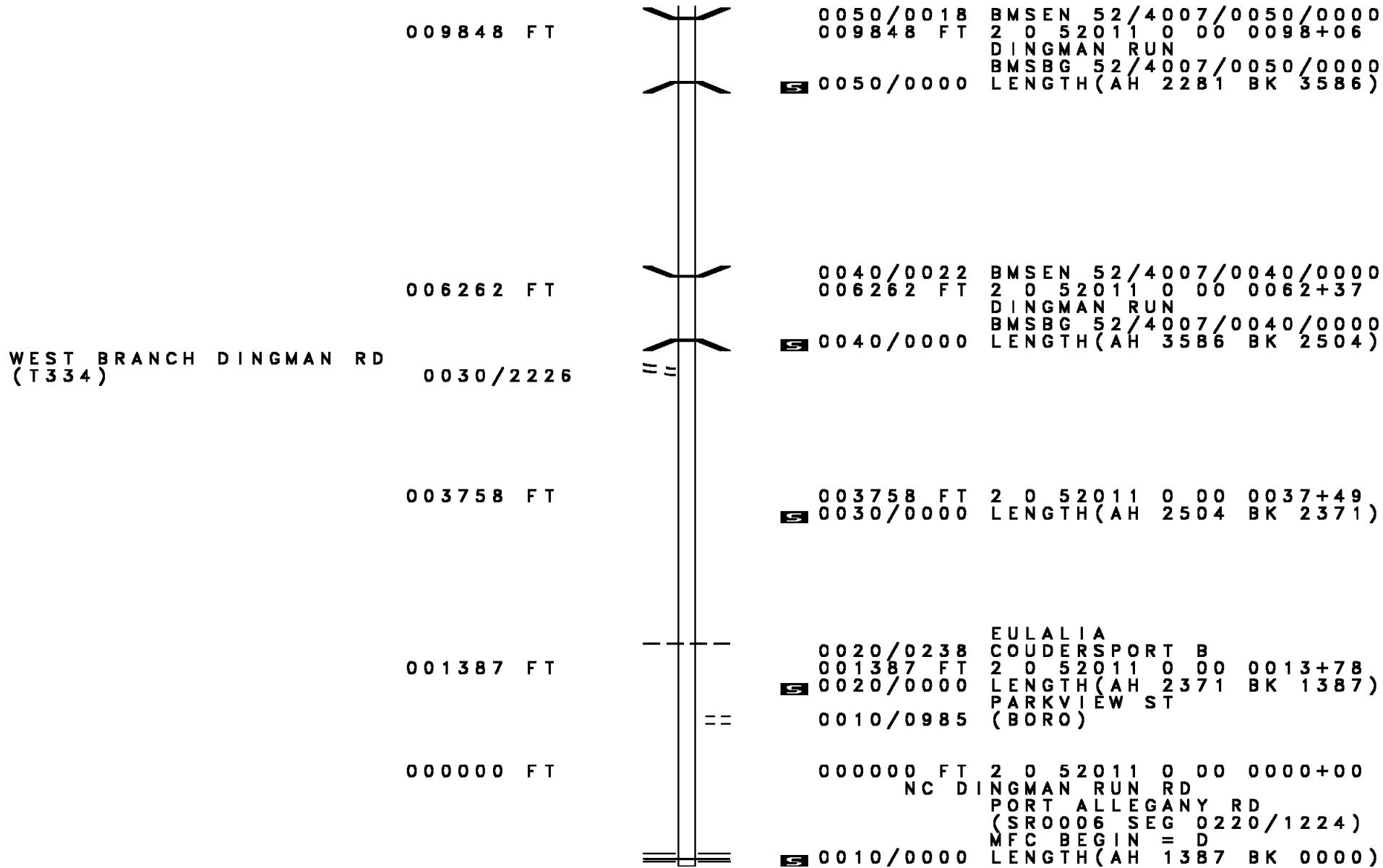


DIR: B TOTAL LEN: 5.699 MI. DIST: 02-6 SR: 4007
 LEFT MUN: HEBRON T RIGHT MUN: HEBRON T

(T304)

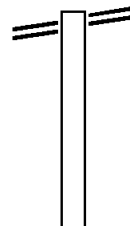
0100/0145	==				
022398 FT	==	0100/0114	SNYDER RD		
		022398 FT	(T335)		
		0100/0000	LENGTH(AH 2134 BK 2785)	2 0 52011 0 00	0223+57
019613 FT	---	0090/1043	HEBRON EULALIA T		
		019613 FT		2 0 52011 0 00	0195+72
		0090/0000	LENGTH(AH 2785 BK 2556)		
017057 FT	==	0080/0656	GERHART DR (T501)		
		017057 FT		2 0 52011 0 00	0170+16
		0080/0000	LENGTH(AH 2556 BK 2461)		
014596 FT	==	0070/1301	NILES HILL RD (T336)		
		014596 FT		2 0 52011 0 00	0145+43
		0070/0000	LENGTH(AH 2461 BK 2467)		
012129 FT	<--->	0060/1781	DIGMAN RUN STRUCTURE LENGTH 9 FT		
			BMSID 52/4007/0060/1781		
		012129 FT		2 0 52011 0 00	0120+76
		0060/0000	LENGTH(AH 2467 BK 2281)		

DIR: B TOTAL LEN: 5.699 MI. DIST: 02-6 SR: 4007
 LEFT MUN: EULALIA T RIGHT MUN: EULALIA T



EXTRACT DATE: 12/18/2023 ROADWAY MANAGEMENT SYSTEM PAGE NUMBER: 219
PRINT DATE: 12/19/2023 SLD COUNTY/SR - ANNUAL PRINT COUNTY: POTTER
DIR: B TOTAL LEN: 2.492 MI. DIST: 02-6 SR: 4006
LEFT MUN: HEBRON T RIGHT MUN: HEBRON T

COUDERSPORT PK 013160 FT
(SR0044 SEG 0760/0431) 0050/3157



013160 FT COUDERSPORT PK
0050/3157 (SR0044 SEG 0760/0431)

DIR: B TOTAL LEN: 2.492 MI. DIST: 02-6 SR: 4006
 LEFT MUN: HEBRON T RIGHT MUN: HEBRON T

	010003 FT		010003 FT 2 0 52036 0 00 0099+70
			0050/0000 LENGTH(AH 3157 BK 3239)
	006764 FT		006764 FT 2 0 52036 0 00 0067+18
			0040/0000 LENGTH(AH 3239 BK 3178)
LC FOR RIDGE RD (CONN) RIDGE RD (T302) MAPLE RIDGE RD (T547)	0030/2639		
	0030/2273		
	0030/1869	== ==	0030/1869 SHELDON HOLLOW RD (T303)
	003586 FT		003586 FT 2 0 52036 0 00 0035+27
			0030/0000 LENGTH(AH 3178 BK 2537)
	001049 FT		001049 FT 2 0 52036 0 00 0010+00
			DINGMAN RUN RD (SR4007 SEG 0120/3244)
			NC WEST HEBRON RD
			MFC BEGIN = E
			0020/0000 LENGTH(AH 2537 BK 1049)
	000000 FT		000000 FT 2 0 52036 0 00 0000+00
			NC STEER BROOK RD
			WHITNEY CREEK RD
			(SR4005 SEG 0130/0000)
			INTER-BK WHITNEY CREEK RD
			(SR4005 SEG 0130/0000)
			MFC BEGIN = D
			0010/0000 LENGTH(AH 1049 BK 0000)

CASTLE HOLLOW RD
(T344)

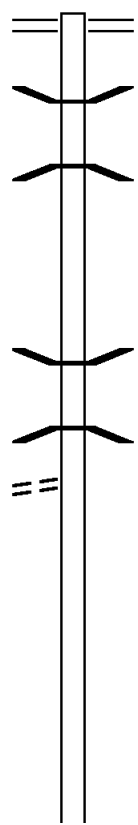
057268 FT

055562 FT

0220/0854

053051 FT

050330 FT



057268 FT COUDERSPORT PK
 0230/1706 (SR0044 SEG 0890/0000)

0230/0786 BMS EN 52/4005/0230/0732
 2 0 52010 0 00 0562+86
 SOUTH BRANCH OSWAYO CR
 0230/0732 BMSBG 52/4005/0230/0732

055562 FT 2 0 52010 0 00 0555+54
 5 0230/0000 LENGTH(AH 1706 BK 2511)

0220/1005 BMS EN 52/4005/0220/0992
 2 0 52010 0 00 0540+23
 WEST BR. WHITNEY CREEK
 0220/0992 BMSBG 52/4005/0220/0992

053051 FT 2 0 52010 0 00 0530+36
 5 0220/0000 LENGTH(AH 2511 BK 2721)

050330 FT 2 0 52010 0 00 0503+15
 5 0210/0000 LENGTH(AH 2721 BK 2348)

EXTRACT DATE: 12/18/2023 ROADWAY MANAGEMENT SYSTEM PAGE NUMBER: 216
PRINT DATE: 12/19/2023 SLD COUNTY/SR - ANNUAL PRINT COUNTY: POTTER

DIR: B TOTAL LEN: 10.846 MI. DIST: 02-6 SR: 4005
LEFT MUN: HEBRON T RIGHT MUN: HEBRON T

047982 FT

047982 FT 2 0 52010 0 00 0479+65
S 0200/0000 LENGTH(AH 2348 BK 2198)

045784 FT

045784 FT 2 0 52010 0 00 0457+47
S 0190/0000 LENGTH(AH 2198 BK 2768)

0180/1923 LC TO/FROM T545 RD
(CONN)
0180/1569 WHITNEY CREEK RD
(T545)

043016 FT

043016 FT 2 0 52010 0 00 0429+79
S 0180/0000 LENGTH(AH 2768 BK 2253)

040763 FT

040763 FT 2 0 52010 0 00 0407+26
S 0170/0000 LENGTH(AH 2253 BK 2902)

037861 FT

037861 FT 2 0 52010 0 00 0378+44
S 0160/0000 LENGTH(AH 2902 BK 2209)

DIR: B TOTAL LEN: 10.846 MI. DIST: 02-6 SR: 4005
 LEFT MUN: HEBRON T RIGHT MUN: HEBRON T

Segment Description	Start Station	End Station	Length (FT)	Notes
	035652		035652	
	0150/0000		0150	LENGTH(AH 2209 BK 2776)
CASTLE HOLLOW RD (T344)	0140/1757	0140/1757	0	MAPLE RIDGE RD (T547)
	032876		032876	
	0140/0000		0140	LENGTH(AH 2776 BK 2504)
LC TO/FROM CARLEY HILL (CONN)	0130/0673	0130/0673	0	
CARLEY HILL RD (T306)	0130/0544	0130/0544	0	
	030372		030372	
	0130/0194		0130	BMS EN 52/4005/0130/0184 2 0 52010 0 00 0305+13 E. BRANCH FISHING CREEK
	0130/0184		0130	BMSBG 52/4005/0130/0184
	030372		030372	2 0 52010 0 00 0303+77 VILLAGE: HEBRON STEER BROOK RD (SR4006 SEG 0010/0000)
	0130/0000		0130	LENGTH(AH 2504 BK 2864)
	027508		027508	
	0120/0000		0120	LENGTH(AH 2864 BK 2232)
	025276		025276	
	0110/0000		0110	NC WHITNEY CREEK RD LENGTH(AH 2232 BK 2903)

DIR: B TOTAL LEN: 10.846 MI. DIST: 02-6 SR: 4005
 LEFT MUN: HEBRON T RIGHT MUN: HEBRON T

RAVIN HILL RD
 (T334)

	==	0100/2221	(TBK) TRACY BROOK RD (T305)
022373 FT		022373 FT 2 0 52010 0 00 0224+06 0100/0000 LENGTH(AH 2903 BK 2337)	
	- - -	0090/0738	HEBRON CLARA T
020036 FT		020036 FT 2 0 52010 0 00 0200+69 0090/0000 LENGTH(AH 2337 BK 2666)	
	- - -	017370 FT	017370 FT 2 0 52010 0 00 0174+03 0080/0000 LENGTH(AH 2666 BK 2191) CLARA ROULETTE T
	==	0070/0958	
	==	0070/0591	POTTER CO GAME CLUB RD (T333)
	==	0070/0480	BMSBN 52/4005/0070/0465 2 0 52010 0 00 0156+11 BRANCH FISHING CREEK
015179 FT		0070/0465 015179 FT 2 0 52010 0 00 0152+12 0070/0000 LENGTH(AH 2191 BK 2898)	

DIR: B TOTAL LEN: 10.846 MI. DIST: 02-6 SR: 4005
 LEFT MUN: ROULETTE T RIGHT MUN: ROULETTE T

012281 FT 012281 FT 2 0 52010 0 00 0123+14
 S 0060/0000 LENGTH(AH 2898 BK 2332)

009949 FT 009949 FT 2 0 52010 0 00 0099+82
 S 0050/0000 LENGTH(AH 2332 BK 2337)

007612 FT 007612 FT 2 0 52010 0 00 0076+45
 S 0040/0000 LENGTH(AH 2337 BK 2431)

005181 FT 005181 FT 2 0 52010 0 00 0051+81
 S 0030/0000 LENGTH(AH 2431 BK 2745)

ATKINS RD
 (T322)

0020/0941 ==

002436 FT 002436 FT 2 0 52010 0 00 0024+36
 S 0020/0000 LENGTH(AH 2745 BK 2436)

2 0 52010 0 00 0000+00 000000 FT
 WEST FISHING CREEK RD
 (T530) 0010/0000

NC FISHING CREEK RD
 INTER-BK FISHING CREEK RD
 000000 FT (SR4003 SEG 0040/2188)
 MFC BEGIN = D
 S 0010/0000 LENGTH(AH 2436 BK 0000)

EXTRACT DATE: 12/18/2023 ROADWAY MANAGEMENT SYSTEM PAGE NUMBER: 212
PRINT DATE: 12/19/2023 SLD COUNTY/SR - ANNUAL PRINT COUNTY: POTTER
DIR: B TOTAL LEN: .000 MI. DIST: 02-6 SR: 4004
LEFT MUN: CLARA T RIGHT MUN: CLARA T

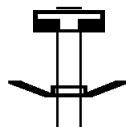
000000 FT
000000 FT



000000 FT
7020/0000 LENGTH(AH 3837 BK 1920)
000000 FT
7010/0000 LENGTH(AH 1920 BK 0000)

EXTRACT DATE: 12/18/2023 ROADWAY MANAGEMENT SYSTEM PAGE NUMBER: 211
 PRINT DATE: 12/19/2023 SLD COUNTY/SR - ANNUAL PRINT COUNTY: POTTER
 DIR: B TOTAL LEN: .965 MI. DIST: 02-6 SR: 4003
 LEFT MUN: CLARA T RIGHT MUN: CLARA T

005097 FT



005034 FT

005097 FT
7234/0000

INTER-AHD
0230/0063
005034 FT

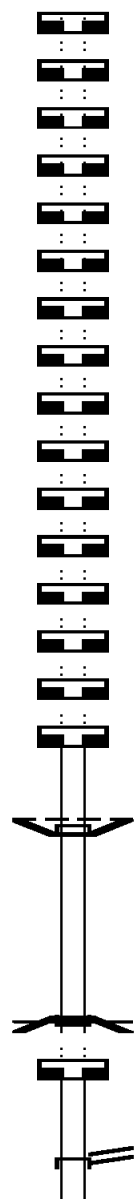
LENGTH(AH 1274 BK 0063)
 BMSEN 52/4003/0230/0000
 CLARA RD
 (T531)
 2 0 52009 0 01 0541+98

DIR: B TOTAL LEN: .965 MI. DIST: 02-6 SR: 4003
 LEFT MUN: CLARA T RIGHT MUN: CLARA T

Stationing	Segment	Description	Length	Start	End	Notes
005034	FT	INTER-BK	0230	005034	005034	CLARA RD (T531) CLARA CREEK BMSBG 52/4003/0230/0000 LENGTH(AH 0063 BK 1134)
005034	FT		7230	005034	005034	LENGTH(AH 1134 BK 3386)
005005	FT	INTER-AHD	0214	005005	005005	CLARA RD (T531) 2 0 52009 0 00 0481+02
005005	FT	INTER-BK	0214	005005	005005	CLARA RD (T531) BRADLEY RUN BMSBG 52/4003/0214/0000 LENGTH(AH 0029 BK 0910)
004977	FT	INTER-AHD	0212	004977	004977	CLARA RD (T531) 2 0 52009 0 00 0471+54
004977	FT	INTER-BK	0212	004977	004977	CLARA RD (T531) BRADLEY RUN BMSBG 52/4003/0212/0000 LENGTH(AH 0028 BK 1284)
004977	FT		7210	004977	004977	LENGTH(AH 1284 BK 0018)
004977	FT		7208	004977	004977	LENGTH(AH 0018 BK 1486)
004977	FT		7200	004977	004977	LENGTH(AH 1486 BK 2147)
004950	FT	INTER-AHD	0190	004950	004950	CLARA RD (T531) 2 0 52009 0 00 0422+02
004950	FT	INTER-BK	0190	004950	004950	CLARA RD (T531) BRADLEY RUN BMSBG 52/4003/0190/0000 LENGTH(AH 0027 BK 0528)
004950	FT		7190	004950	004950	LENGTH(AH 0528 BK 2721)

DIR: B TOTAL LEN: .965 MI. DIST: 02-6 SR: 4003
 LEFT MUN: ROULETTE T RIGHT MUN: ROULETTE T

004950	FT		7180/0000	LENGTH(AH 2721 BK 2413)
004950	FT		004950	FT
004950	FT		7170/0000	LENGTH(AH 2413 BK 2567)
004950	FT		004950	FT
004950	FT		7160/0000	LENGTH(AH 2567 BK 2548)
004950	FT		004950	FT
004950	FT		7150/0000	LENGTH(AH 2548 BK 2313)
004950	FT		004950	FT
004950	FT		7140/0000	LENGTH(AH 2313 BK 2526)
004950	FT		004950	FT
004950	FT		7130/0000	LENGTH(AH 2526 BK 2362)
004950	FT		004950	FT
004950	FT		7120/0000	LENGTH(AH 2362 BK 0408)
004950	FT		004950	FT
004950	FT		7114/0000	LENGTH(AH 0408 BK 0025)
004950	FT		004950	FT
004950	FT		7112/0000	LENGTH(AH 0025 BK 2319)
004950	FT		004950	FT
004950	FT		7110/0000	LENGTH(AH 2319 BK 3014)
004950	FT		004950	FT
004950	FT		7100/0000	LENGTH(AH 3014 BK 2506)
004950	FT		004950	FT
004950	FT		7090/0000	LENGTH(AH 2506 BK 1862)
004950	FT		004950	FT
004950	FT		7080/0000	LENGTH(AH 1862 BK 2626)
004950	FT		004950	FT
004950	FT		7070/0000	LENGTH(AH 2626 BK 2255)
004950	FT		004950	FT
004950	FT		7060/0000	LENGTH(AH 2255 BK 0346)
004950	FT		004950	FT
			7054/0000	LENGTH(AH 0346 BK 0056)
				BMSEN 52/4003/0052/0000
				INTER-AHD WEST FISHING CREEK RD
				(T530)
004894	FT		0052/0056	ROULETTE T
			004894	FT
				2 0 52009 0 00 0082+64
				NC WEST FISHING CREEK RD
				INTER-BK WEST FISHING CREEK RD
				(T530)
				FISHING CREEK
				BMSBG 52/4003/0052/0000
				MFC BEGIN = E
004894	FT		0052/0000	LENGTH(AH 0056 BK 2467)
			004894	FT
			7050/0000	LENGTH(AH 2467 BK 2188)
				INTER-AHD WEST FISHING CREEK RD
				(T530)
				FISHING CREEK RD
				(SR4005 SEG 0010/0000)



DIR: B TOTAL LEN: .965 MI. DIST: 02-6 SR: 4003
 LEFT MUN: ROULETTE T RIGHT MUN: ROULETTE T

002706 FT

002706 FT 2 0 52009 0 00 0036+01
 0040/0000 LENGTH(AH 2188 BK 2581)

000125 FT

000125 FT 2 0 52009 0 00 0010+20
 GRAND ARMY OF THE REPU
 (SR0006 SEG 0060/0712)
 INTER-BK (TBK) FISHING CREEK RD
 (T406)

000125 FT

0030/0000 MFC BEGIN = D
 LENGTH(AH 2581 BK 0571)
 000125 FT
 7024/0000 LENGTH(AH 0571 BK 0011)
 BMSSEN 52/4003/0022/0000

000114 FT

INTER-AHD FISHING CREEK RD
 0022/0011 (T406)
 000114 FT 2 0 52009 0 00 0004+40
 NC FISHING CREEK RD
 INTER-BK FISHING CREEK RD
 (T406)

000114 FT

0022/0000 BRANCH FISHING CREEK
 BMSBG 52/4003/0022/0000
 LENGTH(AH 0011 BK 0439)

000114 FT

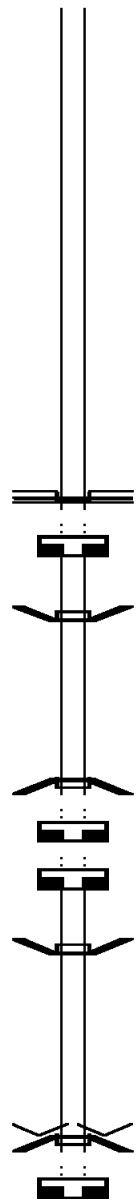
7020/0000 LENGTH(AH 0439 BK 0787)
 000114 FT
 7014/0000 LENGTH(AH 0787 BK 0114)
 BMSSEN 52/4003/0012/0000

000000 FT

INTER-AHD POMEROY ST
 0012/0114 (T405)
 000000 FT 2 0 52009 1 00 0009+06
 VILLAGE: ROULETTE

000000 FT

NC POMEROY ST
 INTER-BK POMEROY ST
 (T405)
 ALLEGHENY RIVER
 BMSBG 52/4003/0012/0000
 0012/0000 LENGTH(AH 0114 BK 0098)
 000000 FT
 7010/0000 LENGTH(AH 0098 BK 0000)

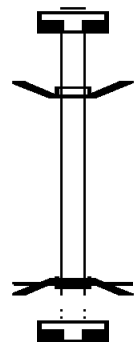


EXTRACT DATE: 12/18/2023 ROADWAY MANAGEMENT SYSTEM PAGE NUMBER: 207
 PRINT DATE: 12/19/2023 SLD COUNTY/SR - ANNUAL PRINT COUNTY: POTTER
 DIR: B TOTAL LEN: .014 MI. DIST: 02-6 SR: 4002
 LEFT MUN: COUDERSPORT B RIGHT MUN: COUDERSPORT B

000075 FT

000000 FT

000000 FT



000075 FT
 7014/0000 LENGTH(AH 0440 BK 0075)
 INTER-AHD AVENUE A RD BMSBG 52/4002/0012/0000
 0012/0075 (BORO)
 000000 FT 2 0 52058 0 00 0005+47
 INTER-BK AVENUE A RD
 (BORO)
 ALLEGHENY RIVER
 BMSBG 52/4002/0012/0000
 MFC BEGIN = E
 5 0012/0000 LENGTH(AH 0075 BK 0411)
 000000 FT
 7010/0000 LENGTH(AH 0411 BK 0000)

DIR: B TOTAL LEN: 5.673 MI. DIST: 02-6 SR: 4001
 LEFT MUN: PLEASANT VALLEY T RIGHT MUN: PLEASANT VALLEY T

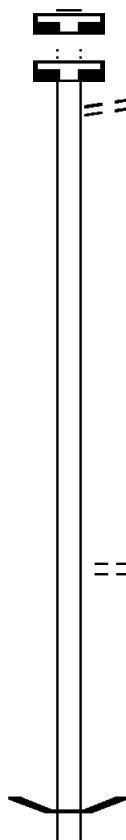
029956 FT

029956 FT

028507 FT

026032 FT

023349 FT



029956 FT
 7150/0000 LENGTH(AH 2341 BK 1717)
 029956 FT
 7140/0000 LENGTH(AH 1717 BK 1449)
 KIO HOLLOW RD
 (T522)
 0130/1449

028507 FT 2 0 52006 0 02 0285+75
 0130/0000 LENGTH(AH 1449 BK 2475)

026032 FT 2 0 52006 0 02 0261+00
 0120/0000 LENGTH(AH 2475 BK 2683)

0110/1459 WEIMER HOLLOW RD
 (T342)

023349 FT 2 0 52006 0 02 0234+17
 0110/0000 LENGTH(AH 2683 BK 2265)

0100/0751 BMS EN 52/4001/0100/0728
 2 0 52006 0 01 0217+89

DIR: B TOTAL LEN: 5.673 MI. DIST: 02-6 SR: 4001
 LEFT MUN: PLEASANT VALLEY T RIGHT MUN: PLEASANT VALLEY T

Stationing	Structure	Description
021084 FT	0100/0728	BECKWITH HOLLOW BMSBG 52/4001/0100/0728
	021084 FT	2 0 52006 0 01 0211+24
	0100/0000	LENGTH(AH 2265 BK 2638)
	0090/2246	BMSSEN 52/4001/0090/2192
		2 0 52006 0 01 0206+28
	0090/2192	SARTWELL CREEK BMSBG 52/4001/0090/2192
		BRANCH SARTWELL CREEK
	0090/1789	STRUCTURE LENGTH 10 FT BMSID 52/4001/0090/1789
018446 FT	018446 FT	2 0 52006 0 01 0184+86
	0090/0000	LENGTH(AH 2638 BK 2410)
	0080/1491	BMSSEN 52/4001/0080/1470
		2 0 52006 0 01 0174+93
	0080/1470	BEAR CREEK BMSBG 52/4001/0080/1470
016036 FT	016036 FT	2 0 52006 0 01 0160+76
	0080/0000	LENGTH(AH 2410 BK 1955)
014081 FT	014081 FT	2 0 52006 0 00 0141+21
	0070/0000	LENGTH(AH 1955 BK 1540)
	0060/0620	BMSSEN 52/4001/0060/0610
		2 0 52006 0 00 0131+66
	0060/0610	TRIB SARTWELL CREEK BMSBG 52/4001/0060/0610
012541 FT	012541 FT	2 0 52006 0 00 0125+56
	0060/0000	LENGTH(AH 1540 BK 2792)

DIR: B TOTAL LEN: 5.673 MI. DIST: 02-6 SR: 4001
 LEFT MUN: PLEASANT VALLEY T RIGHT MUN: PLEASANT VALLEY T

Distance (FT)	Segment ID	Length (FT)	Start Station	End Station	Notes
009749	0050/0083	2792	0097+64	0097+64	PLEASANT VALLEY ROULETTE T
007777	0040/0000	1972	0077+75	0077+75	LENGTH(AH 1972 BK 2860)
004917	0030/0000	2860	0049+15	0049+15	LENGTH(AH 2860 BK 2130)
002787	0020/0000	2130	0027+85	0027+85	HANSON HOLLOW RD (T325) LENGTH(AH 2130 BK 2787)
000000	0010/0000	2787	0000+00	0000+00	INTER-BK VILLAGE: BURTSVILLE SARTWELL CREEK RD (SR1021 SEG 0010/1179) MFC BEGIN = D BK-MCKEAN (42) LENGTH(AH 2787 BK 0000)

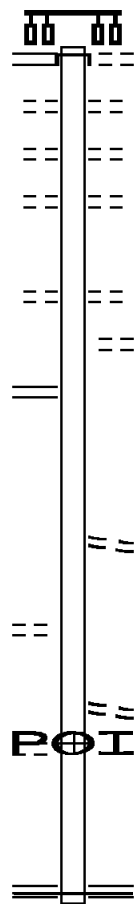
EXTRACT DATE: 12/18/2023 ROADWAY MANAGEMENT SYSTEM PAGE NUMBER: 203
PRINT DATE: 12/19/2023 SLD COUNTY/SR - ANNUAL PRINT COUNTY: POTTER
DIR: B TOTAL LEN: .000 MI. DIST: 02-6 SR: 3019
LEFT MUN: COUDERSPORT B RIGHT MUN: COUDERSPORT B

000000 FT



000000 FT
7010/0000 LENGTH(AH 0480 BK 0000)

Stationing	Description	Stationing	Description
004273 FT		004273 FT	INTER-AHD
CHESTNUT ST (SR0006 SEG 0250/1092)	0030/1308	0030/1308	MAIN ST (SR0006 SEG 0250/1092) CHESTNUT ST (BORO)
		0030/0993	BEECH ST (BORO)
		0030/0654	CHERRY ST (BORO)
		0030/0332	PINE ST (BORO)
002965 FT		002965 FT	1 0 00101 7 00 0012+86 SPRUCE ST (BORO)
		0030/0000	LENGTH (AH 1308 BK 0983) LOCUST ST (BORO)
LOCUST ST (SR3017 SEG 0010/0000)	0020/0658	0020/0684	(BORO)
	001982 FT		
		001982 FT	1 0 00101 7 00 0023+00 NC MAIN ST MAIN ST (BORO)
		0020/0000	LENGTH (AH 0983 BK 1982) NC LARCH ST
PADOT MAINT OFFICE 2-6 (GOVT)	0010/0847		
			NC VINE ST VINE ST ET (BORO)
		0010/0655	(BORO)
PADOT MAINT OFFICE 2-6 (GOVT)	0010/0199	0010/0199	(APRA) PADOT MAINT OFFI
	000000 FT	000000 FT	1 0 00101 7 01 0043+15 NC LOCUST ST MAIN ST (SR3017 SEG 0020/0658)
		0010/0000	MFC BEGIN = E LENGTH (AH 1982 BK 0000)



EXTRACT DATE: 12/18/2023 ROADWAY MANAGEMENT SYSTEM PAGE NUMBER: 201
 PRINT DATE: 12/19/2023 SLD COUNTY/SR - ANNUAL PRINT COUNTY: POTTER

DIR: B TOTAL LEN: 3.756 MI. DIST: 02-6 SR: 3015
 LEFT MUN: COUDERSPORT B RIGHT MUN: COUDERSPORT B

CARTEE ST
 (BORO)

CHESTNUT ST
 (BORO)

019830 FT

0160/2684

0160/1359



019830 FT MAIN ST
 0160/3343 (SR0006 SEG 0260/0663)
 0160/3016 (BORO) S EAST ST

NC ALLEGANY AV
 ALLEGHENY AV
 0160/2352 (BORO)
 0160/2028 (BORO) OAK ST
 0160/1698 (BORO) MAPLE ST

DIR: B TOTAL LEN: 3.756 MI. DIST: 02-6 SR: 3015
 LEFT MUN: COUDERSPORT B RIGHT MUN: COUDERSPORT B

016487 FT

016487 FT 2 0 52005 0 00 0365+28
 0160/0000 LENGTH(AH 3343 BK 1371)

015116 FT

015116 FT 2 0 52005 0 00 0351+57
 NC BORIE ST
 0150/0000 LENGTH(AH 1371 BK 2801)

0140/1416 COUDERSPORT
 EULALIA T

012315 FT

012315 FT 2 0 52005 0 00 0323+50
 NC DUTCH HILL RD
 0140/0000 LENGTH(AH 2801 BK 2312)

010003 FT

010003 FT 2 0 52005 0 00 0300+38
 0130/0000 LENGTH(AH 2312 BK 2621)

VADER HILL RD
 (T327)

0120/1674

007382 FT

007382 FT 2 0 52005 0 00 0273+98
 0120/0000 LENGTH(AH 2621 BK 2378)

005004 FT

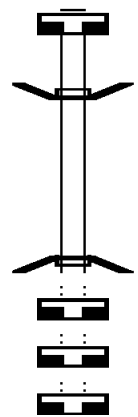
005004 FT 2 0 52005 0 00 0250+17
 0110/0000 LENGTH(AH 2378 BK 2641)

Stationing	Description	Stationing	Description
002363 FT		002363 FT	2 0 52005 0 00 0223+76 EULALIA HOMER T
		0100/0000	LENGTH(AH 2641 BK 2346)
000017 FT		000017 FT	2 0 52005 0 00 0200+30 DUTCH HILL RD (SR0872 SEG 0500/2027)
		0090/0000	NC IN INTER-BK NEZ RD SOUTHWOODS RD (T301)
DUTCH HILL RD (SR0872 SEG 0500/2027)		0090/0000	LENGTH(AH 2346 BK 2330)
000017 FT		000017 FT	
000017 FT		7080/0000	LENGTH(AH 2330 BK 1983)
		000017 FT	
		7074/0000	LENGTH(AH 1983 BK 0017) BMSBN 52/3015/0072/0000
		0072/0017	INTER-AHD SOUTHWOODS RD (T301)
000000 FT		000000 FT	2 0 52005 0 00 0156+97 NC HE INTER-BK WITH RD SOUTHWOODS RD (T301)
		0072/0000	BAKER HOLLOW BRANCH BMSBG 52/3015/0072/0000
000000 FT		000000 FT	LENGTH(AH 0017 BK 0349)
000000 FT		7070/0000	LENGTH(AH 0349 BK 3077)
000000 FT		000000 FT	
000000 FT		7062/0000	LENGTH(AH 3077 BK 0022)
000000 FT		000000 FT	
000000 FT		7060/0000	LENGTH(AH 0022 BK 1771)
000000 FT		000000 FT	
000000 FT		7050/0000	LENGTH(AH 1771 BK 3161)
000000 FT		000000 FT	
000000 FT		7040/0000	LENGTH(AH 3161 BK 2623)
000000 FT		000000 FT	
000000 FT		7030/0000	LENGTH(AH 2623 BK 2256)
000000 FT		000000 FT	
000000 FT		7020/0000	LENGTH(AH 2256 BK 2441)
000000 FT		000000 FT	
		7010/0000	LENGTH(AH 2441 BK 0000)

000087 FT

 000000 FT

 000000 FT
 000000 FT
 000000 FT



000087 FT
 7034/0000 LENGTH(AH 0216 BK 0087)
 INTER-AHD BMSBN 52/3013/0032/0000
 0032/0087 TOLES HOLLOW RD
 (T325)
 000000 FT 2 0 52062 0 00 0003+02
 NC TO LLS HOLLOW RD
 INTER-BK TOLES HOLLOW RD
 (BORO)
 ALLEGHENY RIVER
 BMSBG 52/3013/0032/0000
 5 0032/0000 LENGTH(AH 0087 BK 0044)
 000000 FT
 7030/0000 LENGTH(AH 0044 BK 2649)
 000000 FT
 7020/0000 LENGTH(AH 2649 BK 3342)
 000000 FT
 7010/0000 LENGTH(AH 3342 BK 0000)

000067 FT

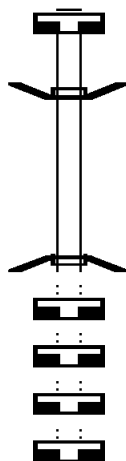
000000 FT

000000 FT

000000 FT

000000 FT

000000 FT



000067 FT

7034/0000

INTER-AHD

0032/0067

000000 FT

NC OLM

INTER-BK

5

0032/0000

000000 FT

7030/0000

000000 FT

7022/0000

000000 FT

7020/0000

000000 FT

7010/0000

LENGTH(AH 0661 BK 0067)

BMSSEN 52/3011/0032/0000

OLMSTEAD RD

(T807)

2 0 52055 0 00 0007+22

OLMSTEAD RD

OLMSTEAD RD

(T807)

ALLEGHENY RIVER

BMSBG 52/3011/0032/0000

LENGTH(AH 0067 BK 0280)

LENGTH(AH 0280 BK 1563)

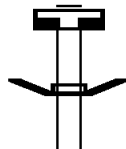
LENGTH(AH 1563 BK 1864)

LENGTH(AH 1864 BK 3901)

LENGTH(AH 3901 BK 0000)

EXTRACT DATE: 12/18/2023 ROADWAY MANAGEMENT SYSTEM PAGE NUMBER: 196
 PRINT DATE: 12/19/2023 SLD COUNTY/SR - ANNUAL PRINT COUNTY: POTTER
 DIR: B TOTAL LEN: .018 MI. DIST: 02-6 SR: 3009
 LEFT MUN: ROULETTE T RIGHT MUN: ROULETTE T

000097 FT



000085 FT

000097 FT
 7168/0000 LENGTH(AH 0646 BK 0012)
 INTER-AHD REED RUN RD BMSN 52/3009/0166/0000
 0166/0012 (TWP)
 000085 FT 2 0 52004 0 01 0361+84
 INTER-BK REED RUN RD

EXTRACT DATE: 12/18/2023
PRINT DATE: 12/19/2023

ROADWAY MANAGEMENT SYSTEM
SLD COUNTY/SR - ANNUAL PRINT











PAGE NUMBER: 195
COUNTY: POTTER

DIR: B TOTAL LEN: .018 MI.
LEFT MUN: ROULETTE T

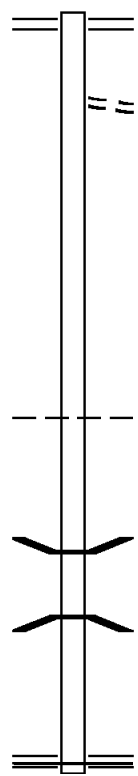
DIST: 02-6 SR: 3009
RIGHT MUN: ROULETTE T

Distance (FT)	Diagram	Stationing	Length (FT)	Notes
000085		0166/0000	000085	(TWP) TRIB. ALLEGHENY RIVER BMSBG 52/3009/0166/0000
000000		0162/0085	000000	LENGTH(AH 0012 BK 0835) BMSBG 52/3009/0162/0000
000000		0162/0000	000000	INTER-AHD REED RUN RD (T308) 2 0 52004 0 01 0352+58
000000		0162/0000	000000	INTER-BK REED RUN RD (T308) ALLEGHENY RIVER
000000		0162/0000	000000	BMSBG 52/3009/0162/0000
000000		7160/0000	000000	LENGTH(AH 0366 BK 2073)
000000		7150/0000	000000	LENGTH(AH 2073 BK 2755)
000000		7140/0000	000000	LENGTH(AH 2755 BK 2050)
000000		7132/0000	000000	LENGTH(AH 2050 BK 0604)
000000		7130/0000	000000	LENGTH(AH 0604 BK 2215)
000000		7120/0000	000000	LENGTH(AH 2215 BK 2423)
000000		7110/0000	000000	LENGTH(AH 2423 BK 3156)
000000		7100/0000	000000	LENGTH(AH 3156 BK 2424)
000000		7090/0000	000000	LENGTH(AH 2424 BK 0904)
000000		7080/0000	000000	LENGTH(AH 0904 BK 2169)
000000		7070/0000	000000	LENGTH(AH 2169 BK 2298)
000000		7060/0000	000000	LENGTH(AH 2298 BK 2286)
000000		7050/0000	000000	LENGTH(AH 2286 BK 1451)
000000		7040/0000	000000	LENGTH(AH 1451 BK 2617)
000000		7030/0000	000000	LENGTH(AH 2617 BK 2119)
000000		7020/0000	000000	LENGTH(AH 2119 BK 3304)
000000		7010/0000	000000	LENGTH(AH 3304 BK 0000)

EXTRACT DATE: 12/18/2023 ROADWAY MANAGEMENT SYSTEM PAGE NUMBER: 194
 PRINT DATE: 12/19/2023 SLD COUNTY/SR - ANNUAL PRINT COUNTY: POTTER
 DIR: B TOTAL LEN: .000 MI. DIST: 02-6 SR: 3007
 LEFT MUN: SWEDEN T RIGHT MUN: SWEDEN T

000000 FT		000000 FT	
000000 FT		7050/0000	LENGTH(AH 1957 BK 0016)
000000 FT		000000 FT	
000000 FT		7042/0000	LENGTH(AH 0016 BK 2105)
000000 FT		000000 FT	
000000 FT		7040/0000	LENGTH(AH 2105 BK 2697)
000000 FT		000000 FT	
000000 FT		7030/0000	LENGTH(AH 2697 BK 2409)
000000 FT		000000 FT	
000000 FT		7020/0000	LENGTH(AH 2409 BK 2560)
		000000 FT	
		7010/0000	LENGTH(AH 2560 BK 0000)

006668 FT



006668 FT COUDERSPORT PK
 0030/3225 (SR0044 SEG 0654/1353)
 0030/2579 MITCHELL HOLLOW RD
 (T302)

003443 FT

003443 FT 2 0 52046 0 01 0035+10
 0030/0000 LENGTH(AH 3225 BK 2558)

0020/1198 SWEDEN
 EULALIA T

000885 FT

000885 FT 2 0 52046 0 00 0008+85
 0020/0000 LENGTH(AH 2558 BK 0885)
 0010/0605 BMSBN 52/3006/0010/0541
 2 0 52046 0 00 0005+36

000000 FT

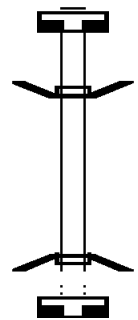
0010/0541 BMSBG 52/3006/0010/0541
 000000 FT 2 0 52046 0 00 0000+00
 NC ICE MINE RD
 GRAND ARMY OF THE REPU
 (SR0006 SEG 0360/0000)
 MFC BEGIN = E
 0010/0000 LENGTH(AH 0885 BK 0000)

EXTRACT DATE: 12/18/2023 ROADWAY MANAGEMENT SYSTEM PAGE NUMBER: 192
 PRINT DATE: 12/19/2023 SLD COUNTY/SR - ANNUAL PRINT COUNTY: POTTER
 DIR: B TOTAL LEN: .006 MI. DIST: 02-6 SR: 3005
 LEFT MUN: SUMMIT T RIGHT MUN: SUMMIT T

000034 FT

 000000 FT

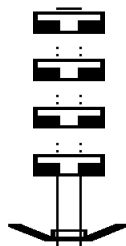
 000000 FT



000034 FT
 7014/0000 LENGTH(AH 0100 BK 0034)
 BMSBN 52/3005/0010/0000
 INTER-AHD TOWNSHIP 0400 RT
 0010/0034 (T400)
 000000 FT 2 0 52019 0 00 0070+24
 NC PR ROUTY RUN BR
 INTER-BK TOWNSHIP 0400 RT
 (T400)
 PROUTY RUN
 BMSBG 52/3005/0010/0000
 0010/0000 LENGTH(AH 0034 BK 0100)
 000000 FT
 7008/0000 LENGTH(AH 0100 BK 0000)

EXTRACT DATE: 12/18/2023 ROADWAY MANAGEMENT SYSTEM PAGE NUMBER: 191
 PRINT DATE: 12/19/2023 SLD COUNTY/SR - ANNUAL PRINT COUNTY: POTTER
 DIR: B TOTAL LEN: .047 MI. DIST: 02-6 SR: 3004
 LEFT MUN: ROULETTE T RIGHT MUN: ROULETTE T

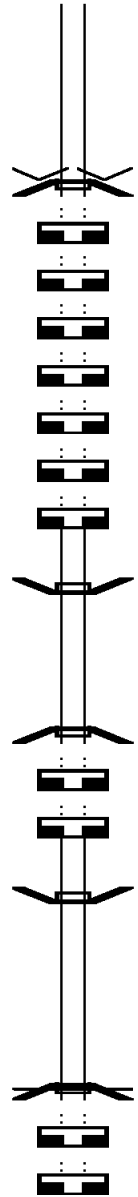
000247 FT
 000247 FT
 000247 FT
 000247 FT



000247 FT
 7080/0000 LENGTH(AH 2465 BK 0580)
 000247 FT
 7078/0000 LENGTH(AH 0580 BK 0016)
 000247 FT
 7076/0000 LENGTH(AH 0016 BK 0303)
 000247 FT
 7074/0000 LENGTH(AH 0303 BK 0113)
 BMSN 52/3004/0072/0000
 INTER-AHD RIVER ST
 0072/0113 (T403)

DIR: B TOTAL LEN: .047 MI. DIST: 02-6 SR: 3004
 LEFT MUN: ROULETTE T RIGHT MUN: ROULETTE T

000134 FT



000134 FT 2 0 52012 0 01 0162+61
 VILLAGE: ROULETTE

NC RIVER ST
 INTER-BK RIVER ST
 (T403)
 ALLEGHENY RIVER
 BMSBG 52/3004/0072/0000
 LENGTH(AH 0113 BK 0681)

000134 FT

5 0072/0000

000134 FT

000134 FT
 7070/0000 LENGTH(AH 0681 BK 1244)

000134 FT

000134 FT
 7060/0000 LENGTH(AH 1244 BK 3293)

000134 FT

000134 FT
 7050/0000 LENGTH(AH 3293 BK 0266)

000134 FT

000134 FT
 7044/0000 LENGTH(AH 0266 BK 3327)

000134 FT

000134 FT
 7040/0000 LENGTH(AH 3327 BK 2216)

000134 FT

000134 FT
 7036/0000 LENGTH(AH 2216 BK 1169)

000134 FT

000134 FT
 7034/0000 LENGTH(AH 1169 BK 0040)

BMSEN 52/3004/0032/0000
 INTER-AHD KIM HILL RD
 (T400)

000094 FT

0032/0040
 000094 FT 2 0 52012 0 01 0040+99
 INTER-BK KIM HILL RD
 (T400)

000094 FT

5 0032/0000

000094 FT

000094 FT
 7030/0000 LENGTH(AH 0475 BK 3333)

000000 FT

000094 FT
 7024/0000 LENGTH(AH 3333 BK 0094)

BMSEN 52/3004/0022/0000
 INTER-AHD KIM HILL RD
 (T400)

000000 FT

5 0022/0000

000000 FT

000000 FT
 7020/0000 LENGTH(AH 0210 BK 0826)

000000 FT
 7010/0000 LENGTH(AH 0826 BK 0000)

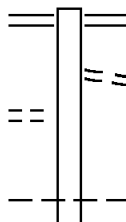
000000 FT 2 0 52012 0 01 0001+84
 NC KIM HILL RD
 INTER-BK KIM HILL RD
 (T400)
 ALLEGHENY RIVER
 BMSBG 52/3004/0022/0000
 MFC BEGIN = E

EXTRACT DATE: 12/18/2023 ROADWAY MANAGEMENT SYSTEM PAGE NUMBER: 189
 PRINT DATE: 12/19/2023 SLD COUNTY/SR - ANNUAL PRINT COUNTY: POTTER
 DIR: B TOTAL LEN: 14.731 MI. DIST: 02-6 SR: 3003
 LEFT MUN: EULALIA T RIGHT MUN: EULALIA T

BACK RD
 (T301)

077779 FT

0310/1754



077779 FT INEZ RD
 0310/2070 (SR0872 SEG 0530/1523)
 0310/1837 TOWN LINE RD
 (T307)

EULALIA

DIR: B TOTAL LEN: 14.731 MI. DIST: 02-6 SR: 3003
 LEFT MUN: EULALIA T RIGHT MUN: EULALIA T

Stationing	Right of Way	Property Name	Stationing	Right of Way
075709 FT	0310/0366	HOMER T	075709 FT	0310/0000
				LENGTH(AH 2070 BK 2400)
2 0 52002 0 00 0733+71 073309 FT	073309 FT		073309 FT	
BIG MOORES RUN RD				LENGTH(AH 2400 BK 2581)
(T304)	0300/0000			
070728 FT	070728 FT		070728 FT	
				LENGTH(AH 2581 BK 2179)
2 0 52002 0 00 0685+88 068549 FT	0280/0696	CHERRY TREE LN	068549 FT	
CLEAR VIEW DR		(T334)		
(T335)	0280/0000			LENGTH(AH 2179 BK 2610)
		GATES HILL RD		
		(T332)		
		PREDOMRE RD		
		(T333)		
065939 FT	065939 FT		065939 FT	
				LENGTH(AH 2610 BK 2464)
		HOMER		
		SUMMIT T		
SNOWMAN RD		SHORT CUT RD		
(T330)	0260/1805	(T392)		

DIR: B TOTAL LEN: 14.731 MI. DIST: 02-6 SR: 3003
LEFT MUN: SUMMIT T RIGHT MUN: SUMMIT T

063475 FT

063475 FT 2 0 52002 0 00 0634+75
S 0260/0000 LENGTH(AH 2464 BK 2464)

== 0250/1632 COCHRAN HILL RD
(T395)

061011 FT

061011 FT 2 0 52002 0 00 0609+90
S 0250/0000 LENGTH(AH 2464 BK 2843)

ANSON RD
(T328)

058168 FT

058168 FT 2 0 52002 0 00 0581+27
S 0240/0000 LENGTH(AH 2843 BK 2179)

0230/1828 ==

055989 FT

055989 FT 2 0 52002 0 00 0559+44
S 0230/0000 LENGTH(AH 2179 BK 2844)

2 0 52002 0 00 0531+00 053145 FT
ANSON RD
(T328) 0220/0000 ==

053145 FT
S 0220/0000 LENGTH(AH 2844 BK 2292)

050853 FT

050853 FT 2 0 52002 0 00 0508+39

DIR: B TOTAL LEN: 14.731 MI. DIST: 02-6 SR: 3003
LEFT MUN: SUMMIT T RIGHT MUN: SUMMIT T

		0210/0000	LENGTH(AH 2292 BK 2606)
	==	0200/1285	BLACK HOLE RD (T394)
048247 FT		048247 FT	2 0 52002 0 00 0482+33
		0200/0000	LENGTH(AH 2606 BK 2257)
	==	0190/0465	DEERING RUN RD (T396)
045990 FT		045990 FT	2 0 52002 0 00 0459+76
		0190/0000	LENGTH(AH 2257 BK 2654)
		043336 FT	2 0 52002 0 00 0433+32
043336 FT		0180/0000	LENGTH(AH 2654 BK 2288)
		041048 FT	2 0 52002 0 00 0410+44
041048 FT		0170/0000	LENGTH(AH 2288 BK 2656)
		038392 FT	2 0 52002 0 00 0383+88
038392 FT		0160/0000	LENGTH(AH 2656 BK 2590)
	==	0150/1576	PROUTY RD (T400)

DIR: B TOTAL LEN: 14.731 MI. DIST: 02-6 SR: 3003
 LEFT MUN: SUMMIT T RIGHT MUN: SUMMIT T

035802 FT

035802 FT 2 0 52002 0 00 0357+92
 0150/0000 LENGTH(AH 2590 BK 1310)

034492 FT

0140/0325 SUMMIT
 034492 FT HOMER T
 2 0 52002 0 00 0344+82
 HOMER
 0140/0000 SYLVANIA T
 LENGTH(AH 1310 BK 3400)
 CRANDALL RD
 (T391)
 0130/3015

031092 FT

031092 FT 2 0 52002 0 00 0310+82
 0130/0000 LENGTH(AH 3400 BK 1876)

029216 FT

029216 FT 2 0 52002 0 00 0292+06
 0120/0000 LENGTH(AH 1876 BK 3288)

025928 FT

025928 FT 2 0 52002 0 00 0259+18
 0110/0000 LENGTH(AH 3288 BK 3332)

DIR: B TOTAL LEN: 14.731 MI. DIST: 02-6 SR: 3003
 LEFT MUN: SYLVANIA T RIGHT MUN: SYLVANIA T

MOORES RUN RD
 (T304)

022596 FT		0100/0034 BMS EN 52/3003/0100/0000 022596 FT 2 0 52002 0 00 0225+82 BIG MOORES RUN
		0100/0000 BMSBG 52/3003/0100/0000 LENGTH(AH 3332 BK 2686)
0090/1975	==	
019910 FT		019910 FT 2 0 52002 0 00 0199+12 0090/0000 LENGTH(AH 2686 BK 2761)
017149 FT		017149 FT 2 0 52002 0 00 0171+51 0080/0000 LENGTH(AH 2761 BK 2498)
014651 FT		014651 FT 2 0 52002 0 00 0146+53 0070/0000 LENGTH(AH 2498 BK 2222)
		0060/1092 BMS EN 52/3003/0060/1077 2 0 52002 0 00 0135+05 ELEVEN MILE RUN
		0060/1077 BMSBG 52/3003/0060/1077
012429 FT		012429 FT 2 0 52002 0 00 0124+25 0060/0000 LENGTH(AH 2222 BK 2405)
		0050/1625 BMS EN 52/3003/0050/1517 2 0 52002 0 00 0115+16

DIR: B TOTAL LEN: 14.731 MI. DIST: 02-6 SR: 3003
 LEFT MUN: SYLVANIA T RIGHT MUN: SYLVANIA T

LC TO/FROM SOUTH WOODS
 (CONN)
 SOUTH WOODS RD
 (T302)

COSTELLO RD
 (SR0872 SEG 0230/0314) 0010/0000

010024 FT

0040/1933

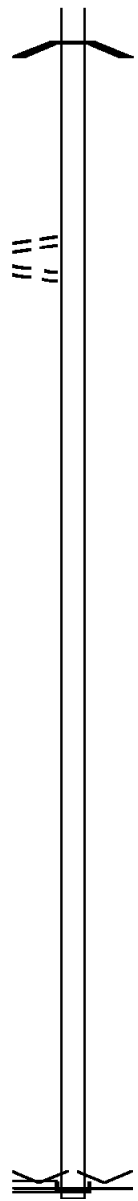
0040/1520

007671 FT

005157 FT

002486 FT

000000 FT



0050/1517 FIRST FK SINNEMAHOING
 BMSBG 52/3003/0050/1517

010024 FT 2 0 52002 0 00 0100+06
 0050/0000 LENGTH(AH 2405 BK 2353)

007671 FT 2 0 52002 0 00 0076+38
 0040/0000 LENGTH(AH 2353 BK 2514)

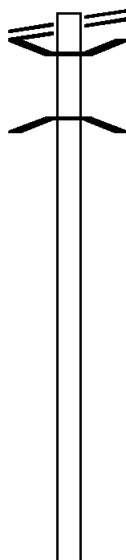
005157 FT 2 0 52002 0 00 0051+36
 0030/0000 LENGTH(AH 2514 BK 2671)

002486 FT 2 0 52002 0 00 0024+80
 0020/0000 LENGTH(AH 2671 BK 2486)

000000 FT 2 0 52002 0 00 0000+00
 VILLAGE: COSTELLO
 NC F I FIRST FORK RD
 INTER-BK COSTELLO RD
 (SR0872 SEG 0230/0314)
 MFC BEGIN = D
 0010/0000 LENGTH(AH 2486 BK 0000)

EXTRACT DATE: 12/18/2023 ROADWAY MANAGEMENT SYSTEM PAGE NUMBER: 182
 PRINT DATE: 12/19/2023 SLD COUNTY/SR - ANNUAL PRINT COUNTY: POTTER
 DIR: B TOTAL LEN: 5.441 MI. DIST: 02-6 SR: 3002
 LEFT MUN: PORTAGE T RIGHT MUN: PORTAGE T

MAIN ST 028728 FT
 (SR0607 SEG 0120/0339) 0110/3314



028728 FT MAIN ST
 0110/3314 (SR0607 SEG 0120/0339)
 0110/3184 BMS EN 52/3002/0110/3150
 2 0 52003 0 00 0402+79
 FREEMAN RUN
 0110/3150 BMSBG 52/3002/0110/3150

025414 FT

025414 FT 2 0 52003 0 00 0371+23
 0110/0000 LENGTH(AH 3314 BK 2491)

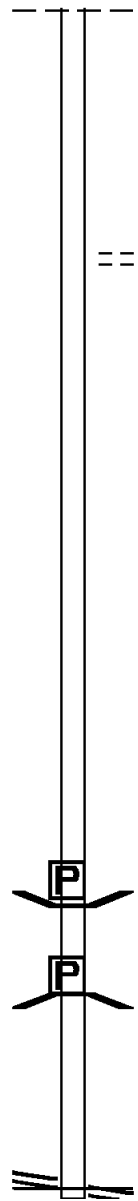
DIR: B TOTAL LEN: 5.441 MI. DIST: 02-6 SR: 3002
 LEFT MUN: PORTAGE T RIGHT MUN: PORTAGE T

Stationing	Segment	Length	Right of Way	County	SR	Notes
022923 FT	0100/0052	022923 FT	2 0 52003	POTTER	0 00	0346+32
	0100/0000				2491	BK 2375)
020548 FT	020548 FT	020548 FT	2 0 52003	POTTER	0 00	0322+57
	0090/0000				2375	BK 2750)
0080/2316	0080/2220					RIDGE RD (FRST)
017798 FT	017798 FT	017798 FT	2 0 52003	POTTER	0 00	0295+07
	0080/0000				2750	BK 2513)
	0070/2259					KEATING PORTAGE T
015285 FT	0070/0292	015285 FT				PORTAGE KEATING T
	0070/0000				2513	BK 2566)
	0060/1478					KEATING PORTAGE T
012719 FT	0060/0569	012719 FT	2 0 52003	POTTER	0 00	0244+24
	0060/0000				2566	BK 2396)
						KEATING

BUSH HILL RD (T305)

2 0 52003 0 00 0269+92 LUDWIG RD (T306)

DIR: B TOTAL LEN: 5.441 MI. DIST: 02-6 SR: 3002
 LEFT MUN: KEATING T RIGHT MUN: KEATING T



010323 FT

0050/0919 PORTAGE T

010323 FT 2 0 52003 0 00 0220+36
 0050/0000 LENGTH(AH 2396 BK 2572)

007751 FT

0040/1020 UNNAMED TWP RD
 (PRDR)

007751 FT 2 0 52003 0 00 0194+67
 0040/0000 LENGTH(AH 2572 BK 2297)

005454 FT

005454 FT 2 0 52003 0 00 0171+73
 0030/0000 LENGTH(AH 2297 BK 2920)

002534 FT

002534 FT 2 0 52003 0 00 0142+56
 0020/0000 LENGTH(AH 2920 BK 2534)

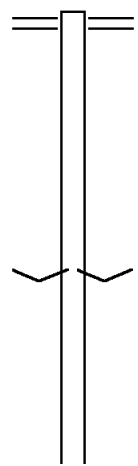
0010/1256 BMSBN 52/3002/0010/1207
 BRIDGE POSTED (TONS)
 2 0 52003 0 00 0129+58
 SGL 13 COMB 21
 COWLEY RUN
 0010/1207 BMSBG 52/3002/0010/1207

2 0 52003 0 00 0117+25 000000 FT
 KEATING SUMMIT RD
 (SR0155 SEG 0050/1846) 0010/0000

NC COWLEY HILL RD
 KEATING SUMMIT RD
 000000 FT (SR0155 SEG 0050/1846)
 MFC BEGIN = D
 0010/0000 LENGTH(AH 2534 BK 0000)

EXTRACT DATE: 12/18/2023 ROADWAY MANAGEMENT SYSTEM PAGE NUMBER: 179
 PRINT DATE: 12/19/2023 SLD COUNTY/SR - ANNUAL PRINT COUNTY: POTTER
 DIR: B TOTAL LEN: 15.145 MI. DIST: 02-6 SR: 3001
 LEFT MUN: WEST BRANCH T RIGHT MUN: WEST BRANCH T

079964 FT



079964 FT COUDERSPORT PK
 0310/2942 (SR0044 SEG 0450/1050)

077022 FT

077022 FT 2 0 52001 0 03 1036+75
 VILLAGE: CHERRY SPRINGS
 0310/0000 LENGTH(AH 2942 BK 2222)

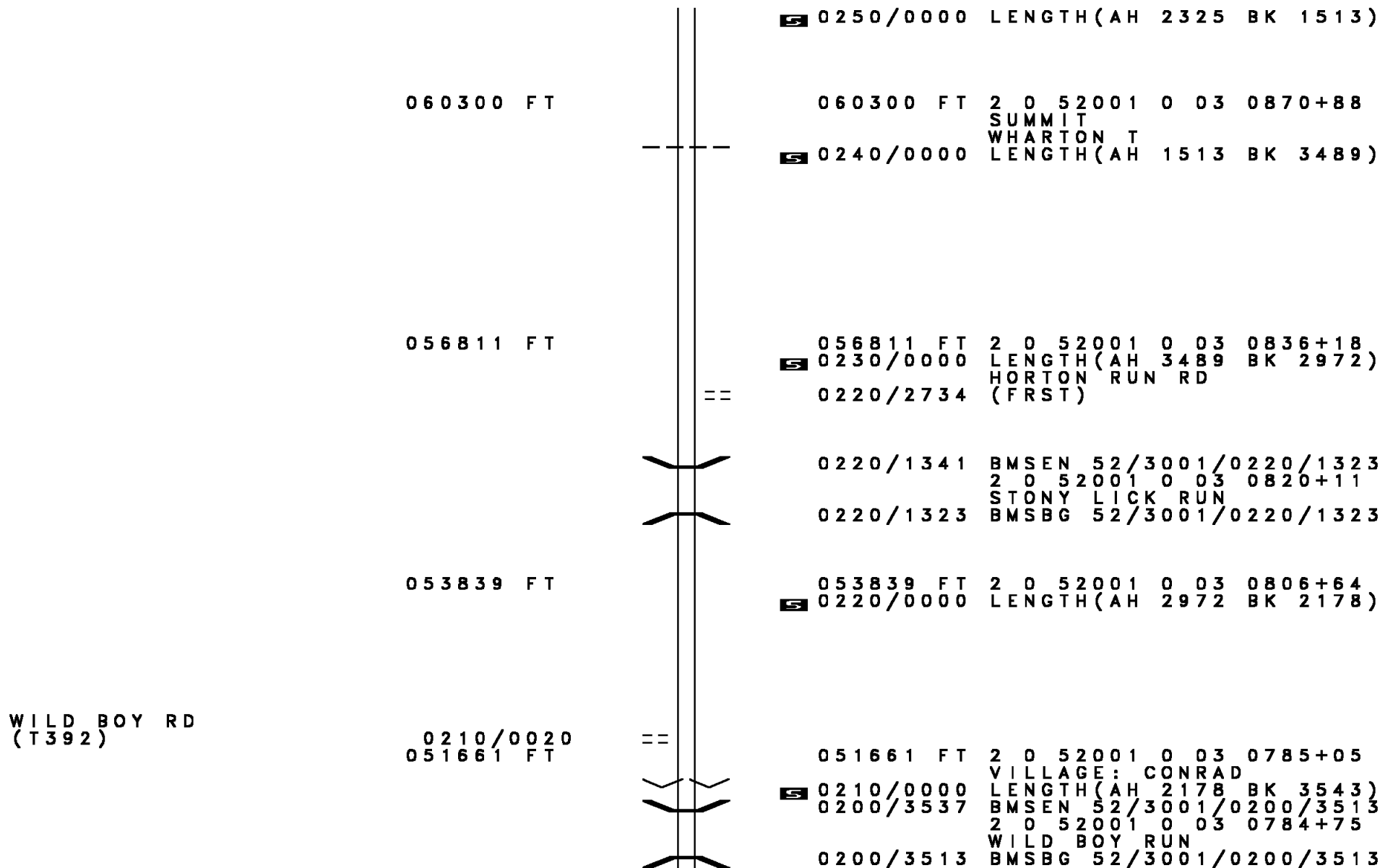
074800 FT

074800 FT 2 0 52001 0 03 1014+70

DIR: B TOTAL LEN: 15.145 MI. DIST: 02-6 SR: 3001
 LEFT MUN: WEST BRANCH T RIGHT MUN: WEST BRANCH T

		0300/0000	LENGTH(AH 2222 BK 2576)
		0290/1892	WEST BRANCH SUMMIT T
072224 FT		072224 FT	2 0 52001 0 03 0989+13
		0290/0000	LENGTH(AH 2576 BK 2361)
069863 FT		069863 FT	2 0 52001 0 03 0965+71
		0280/0000	LENGTH(AH 2361 BK 2653)
067210 FT		067210 FT	2 0 52001 0 03 0939+37
		0270/0000	LENGTH(AH 2653 BK 3072)
		0260/1749	BMS EN 52/3001/0260/1740 2 0 52001 0 03 0926+08 SHINGLEBOLT HOLLOW RUN
		0260/1740	BMSBG 52/3001/0260/1740
		0260/1226	BMS EN 52/3001/0260/1187 2 0 52001 0 03 0920+74 E FORK SINNE MAHONING CR
		0260/1187	BMSBG 52/3001/0260/1187
064138 FT		064138 FT	2 0 52001 0 03 0908+88
		0260/0000	LENGTH(AH 3072 BK 2325)
061813 FT		061813 FT	2 0 52001 0 03 0885+82

DIR: B TOTAL LEN: 15.145 MI. DIST: 02-6 SR: 3001
 LEFT MUN: SUMMIT T RIGHT MUN: SUMMIT T



DIR: B TOTAL LEN: 15.145 MI. DIST: 02-6 SR: 3001
 LEFT MUN: WHARTON T RIGHT MUN: WHARTON T

	==	0200/3389	CEMETERY RD (T392)
048118 FT		048118 FT 2 0 52001 0 03 0749+82	
		0200/0000 LENGTH(AH 3543 BK 2229)	
045889 FT		045889 FT 2 0 52001 0 03 0727+43	
		0190/0000 LENGTH(AH 2229 BK 1421)	
044468 FT	<-->	0180/0586 STONEY RUN STRUCTURE LENGTH 13 FT BMSID 52/3001/0180/0586	
		044468 FT 2 0 52001 0 02 0714+44	
		0180/0000 LENGTH(AH 1421 BK 3079)	
041389 FT		041389 FT 2 0 52001 0 02 0683+41	
		0170/0000 LENGTH(AH 3079 BK 2354)	
039035 FT		039035 FT 2 0 52001 0 02 0659+92	
		0160/0000 LENGTH(AH 2354 BK 2538)	

DIR: B TOTAL LEN: 15.145 MI. DIST: 02-6 SR: 3001
 LEFT MUN: WHARTON T RIGHT MUN: WHARTON T

036497 FT

0150/0761 BMS EN 52/3001/0150/0738
 2 0 52001 0 02 0641+99
 CAMP RUN
 0150/0738 BMSBG 52/3001/0150/0738
 036497 FT 2 0 52001 0 02 0634+46
 0150/0000 LENGTH(AH 2538 BK 2364)

034133 FT

034133 FT 2 0 52001 0 02 0610+82
 0140/0000 LENGTH(AH 2364 BK 2207)

031926 FT

031926 FT 2 0 52001 0 02 0588+92
 0130/0000 LENGTH(AH 2207 BK 2240)

029686 FT

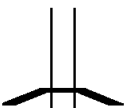
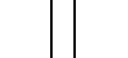
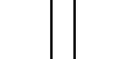

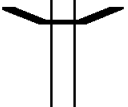
029686 FT 2 0 52001 0 02 0566+52
 0120/0000 LENGTH(AH 2240 BK 3149)

026537 FT

026537 FT 2 0 52001 0 02 0534+94
 0110/0000 LENGTH(AH 3149 BK 2361)

0100/0028 BMS EN 52/3001/0100/0000

DIR: B TOTAL LEN: 15.145 MI. DIST: 02-6 SR: 3001
 LEFT MUN: WHARTON T RIGHT MUN: WHARTON T

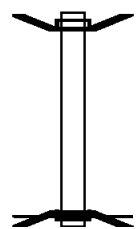
024176 FT		024176 FT 2 0 52001 0 02 0511+62 BIRCH RUN BMSBG 52/3001/0100/0000 0100/0000 LENGTH(AH 2361 BK 2034)
022142 FT		022142 FT 2 0 52001 0 02 0490+97 0090/0000 LENGTH(AH 2034 BK 2844)
019298 FT		019298 FT 2 0 52001 0 02 0462+50 0080/0000 LENGTH(AH 2844 BK 2564)
016734 FT		0070/1169 SCHOOL HOUSE RUN STRUCTURE LENGTH 10 FT BMSID 52/3001/0070/1169 016734 FT 2 0 52001 0 01 0433+41 0070/0000 LENGTH(AH 2564 BK 3370)
013364 FT		0060/0082 BMSEN 52/3001/0060/0000 013364 FT 2 0 52001 0 01 0399+59 E FORK SINNEMAHOING CR BMSBG 52/3001/0060/0000 0060/0000 LENGTH(AH 3370 BK 2370) JORDAN RUN RD (T540) 0050/1984 UPPER VAG RUN STRUCTURE LENGTH 11 FT

DIR: B TOTAL LEN: 15.145 MI. DIST: 02-6 SR: 3001
 LEFT MUN: WHARTON T RIGHT MUN: WHARTON T

		0050/1135	BMSID	52/3001/0050/1135				
			TRIBUTARY	LOWER	VAG	RUN		
			STRUCTURE	LENGTH	11	FT		
010994	FT	0050/0351	BMSID	52/3001/0050/0351				
		010994	FT	2 0 52001	0 01	0376+06		
		0050/0000	LENGTH(AH	2370	BK	3022)		
007972	FT	007972	FT	2 0 52001	0 01	0345+62		
		0040/0000	LENGTH(AH	3022	BK	2525)		
005447	FT	005447	FT	2 0 52001	0 01	0320+48		
		0030/0000	LENGTH(AH	2525	BK	2691)		
002756	FT	002756	FT	2 0 52001	0 01	0293+57		
		0020/0000	LENGTH(AH	2691	BK	1912)		
000844	FT	000844	FT	0 0 00000	0 00	0000+00		
		0010/0000	LENGTH(AH	1912	BK	0844)		
000000	FT	000000	FT	0 0 00000	0 00	0000+00		
			NC EAST FORK RD					
			SINNEMAHONING RD					
			(SR0872	SEG	0110/0894)			
			MFC BEGIN	=	D			
		0008/0000	LENGTH(AH	0844	BK	0000)		

EXTRACT DATE: 12/18/2023 ROADWAY MANAGEMENT SYSTEM PAGE NUMBER: 172
 PRINT DATE: 12/19/2023 SLD COUNTY/SR - ANNUAL PRINT COUNTY: POTTER
 DIR: B TOTAL LEN: .019 MI. DIST: 02-6 SR: 2005
 LEFT MUN: STEWARDSON T RIGHT MUN: STEWARDSON T

000102 FT
 000000 FT



000102 FT BMS EN 52/2005/0010/0000
 INTER-AHD MAIN ST
 0010/0102 (T537)
 000000 FT 0 0 00000 0 00 0000+00
 NC MA IN ST
 INTER-BK MAIN ST
 (T537)
 KETTLE CREEK
 BMSBG 52/2005/0010/0000
 MFC BEGIN = E
 0010/0000 LENGTH(AH 0102 BK 0000)

DIR: B TOTAL LEN: .000 MI. DIST: 02-6 SR: 2004
 LEFT MUN: WEST BRANCH T RIGHT MUN: WEST BRANCH T

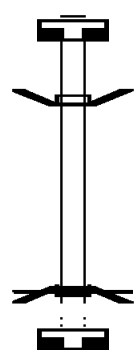
000000	FT		000000	FT	
000000	FT	█	7120/0000	LENGTH(AH 2180 BK 2407)	
000000	FT	██	000000	FT	
000000	FT	███	7110/0000	LENGTH(AH 2407 BK 2527)	
000000	FT	████	000000	FT	
000000	FT	█████	7100/0000	LENGTH(AH 2527 BK 2459)	
000000	FT	██████	000000	FT	
000000	FT	███████	7090/0000	LENGTH(AH 2459 BK 2360)	
000000	FT	████████	000000	FT	
000000	FT	█████████	7080/0000	LENGTH(AH 2360 BK 2520)	
000000	FT	██████████	000000	FT	
000000	FT	███████████	7070/0000	LENGTH(AH 2520 BK 2466)	
000000	FT	████████████	000000	FT	
000000	FT	█████████████	7060/0000	LENGTH(AH 2466 BK 2487)	
000000	FT	██████████████	000000	FT	
000000	FT	███████████████	7050/0000	LENGTH(AH 2487 BK 2443)	
000000	FT	████████████████	000000	FT	
000000	FT	█████████████████	7040/0000	LENGTH(AH 2443 BK 2519)	
000000	FT	██████████████████	000000	FT	
000000	FT	███████████████████	7030/0000	LENGTH(AH 2519 BK 2467)	
000000	FT	████████████████████	000000	FT	
000000	FT	█████████████████████	7020/0000	LENGTH(AH 2467 BK 0613)	
000000	FT	██████████████████████	000000	FT	
000000	FT	███████████████████████	7012/0000	LENGTH(AH 0613 BK 1538)	
000000	FT	████████████████████████	000000	FT	
		█████████████████████████	7010/0000	LENGTH(AH 1538 BK 0000)	

EXTRACT DATE: 12/18/2023 ROADWAY MANAGEMENT SYSTEM PAGE NUMBER: 170
 PRINT DATE: 12/19/2023 SLD COUNTY/SR - ANNUAL PRINT COUNTY: POTTER
 DIR: B TOTAL LEN: .018 MI. DIST: 02-6 SR: 2003
 LEFT MUN: WEST BRANCH T RIGHT MUN: WEST BRANCH T

000095 FT

000000 FT

000000 FT



000095 FT
 7014/0000 LENGTH(AH 0100 BK 0095)
 INTER-AHD BMSBN 52/2003/0010/0000
 0010/0095 CRIPPEN RUN RD
 (T536)
 000000 FT 2 0 52017 0 00 0230+28
 NC GERMANIA STATION BR
 INTER-BK CRIPPEN RUN RD
 (T536)
 WEST BRANCH PINE CREEK
 BMSBG 52/2003/0010/0000
 MFC BEGIN = E
 5 0010/0000 LENGTH(AH 0095 BK 0100)
 000000 FT
 7008/0000 LENGTH(AH 0100 BK 0000)

EXTRACT DATE: 12/18/2023 ROADWAY MANAGEMENT SYSTEM PAGE NUMBER: 169
 PRINT DATE: 12/19/2023 SLD COUNTY/SR - ANNUAL PRINT COUNTY: POTTER

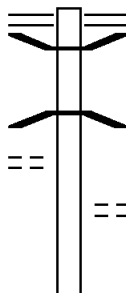
DIR: B TOTAL LEN: 11.525 MI. DIST: 02-6 SR: 2002
 LEFT MUN: GALETON B RIGHT MUN: GALETON B

RIVER ST
 (BORO)

060852 FT

0250/1117

059560 FT



060852 FT MAIN ST
 0250/1292 (SR0006 SEG 0780/0356)
 0250/1259 BMSEN 52/2002/0250/1160
 2 0 52018 0 02 0612+89
 PINE CREEK
 0250/1160 BMSBG 52/2002/0250/1160

0250/1037 PARK LN
 (BORO)

059560 FT 2 0 52018 0 02 0601+04

DIR: B TOTAL LEN: 11.525 MI. DIST: 02-6 SR: 2002
 LEFT MUN: GALETON B RIGHT MUN: GALETON B

Stationing (Left)	Stationing (Right)	Description
	0250/0000	UNION ST (SR1020 SEG 0010/0000) LENGTH(AH 1292 BK 1486)
058074 FT	058074 FT	0 0 00000 0 00 0000+00 INDUSTRIAL PARK RD (BORO)
	0242/0000	LENGTH(AH 1486 BK 1113)
056961 FT	056961 FT	2 0 52018 0 02 0575+05 NC WEST ST
	0240/0000	LENGTH(AH 1113 BK 2391) GALETON
	0230/1961	PIKE T
	0230/1284	PIKE WEST BRANCH T
054570 FT	054570 FT	2 0 52018 0 02 0551+14
	0230/0000	LENGTH(AH 2391 BK 2623)
051947 FT	051947 FT	2 0 52018 0 02 0525+00
	0220/0000	LENGTH(AH 2623 BK 2629)
049318 FT	049318 FT	2 0 52018 0 02 0498+82
	0210/0000	LENGTH(AH 2629 BK 2241)
	0200/1913	BMS EN 52/2002/0200/1891 2 0 52018 0 02 0495+35 BEECH FLATS RUN
	0200/1891	BMSBG 52/2002/0200/1891

DIR: B TOTAL LEN: 11.525 MI. DIST: 02-6 SR: 2002
 LEFT MUN: WEST BRANCH T RIGHT MUN: WEST BRANCH T

047077 FT

047077 FT 2 0 52018 0 02 0476+40
 0200/0000 LENGTH(AH 2241 BK 2109)

044968 FT

044968 FT 2 0 52018 0 02 0455+50
 WETMORE RUN
 STRUCTURE LENGTH 20 FT
 BMSID 52/2002/0190/0000
 0190/0000 LENGTH(AH 2109 BK 1647)

043321 FT

043321 FT 2 0 52018 0 02 0438+74
 0180/0000 LENGTH(AH 1647 BK 2439)
 (TBK) CRIPPEN RUN RD
 0170/2283 (T536)

040882 FT

040882 FT 2 0 52018 0 02 0414+08
 VILLAGE: GERMANIA STAT I
 0170/0000 LENGTH(AH 2439 BK 2326)

038556 FT

038556 FT 2 0 52018 0 02 0390+55
 0160/0000 LENGTH(AH 2326 BK 3184)

035372 FT

035372 FT 2 0 52018 0 02 0358+44

DIR: B TOTAL LEN: 11.525 MI. DIST: 02-6 SR: 2002
LEFT MUN: WEST BRANCH T RIGHT MUN: WEST BRANCH T

0150/0000 LENGTH(AH 3184 BK 3463)

LYMAN RUN RD
(T537)

0140/0290 ==

RBR

031909 FT

0140/0103 BMSSEN 52/2002/0140/0000
031909 FT 2 0 52018 0 01 0324+57
P3

RBR

0140/0000 BMSBG 52/2002/0140/0000
LENGTH(AH 3463 BK 2328)

029581 FT

029581 FT 2 0 52018 0 01 0300+06
0130/0000 LENGTH(AH 2328 BK 2539)

0120/0643 NOTCH RD
(T396)
0120/0403 BMSSEN 52/2002/0120/0384
2 0 52018 0 01 0278+14

027042 FT

0120/0384 BMSBG 52/2002/0120/0384
027042 FT 2 0 52018 0 01 0274+48
INDIAN RUN
0120/0000 LENGTH(AH 2539 BK 2346)

024696 FT

024696 FT 2 0 52018 0 01 0250+84
0110/0000 LENGTH(AH 2346 BK 2661)

DIR: B TOTAL LEN: 11.525 MI. DIST: 02-6 SR: 2002
 LEFT MUN: WEST BRANCH T RIGHT MUN: WEST BRANCH T

022035 FT

022035 FT 2 0 52018 0 01 0224+03
 S 0100/0000 LENGTH(AH 2661 BK 2536)

019499 FT

019499 FT 2 0 52018 0 01 0198+48
 S 0090/0000 LENGTH(AH 2536 BK 2329)

== 0080/1367 CORBETT RD
 (T429)

017170 FT

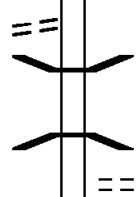
017170 FT 2 0 52018 0 01 0175+00
 S 0080/0000 LENGTH(AH 2329 BK 2410)

014760 FT

014760 FT 2 0 52018 0 01 0150+95
 S 0070/0000 LENGTH(AH 2410 BK 2765)

SUNKEN BRANCH RD
 (FRST)

0060/1879



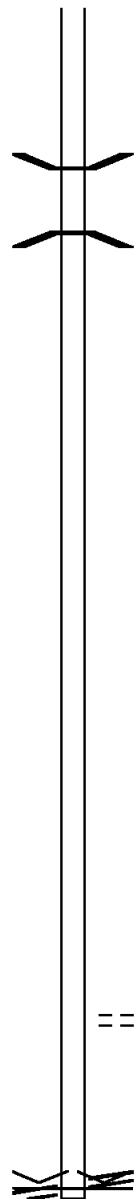
0060/1215 BMS EN 52/2002/0060/1157
 2 0 52018 0 00 0131+91
 WEST BRANCH PINE CREEK
 0060/1157 BMSBG 52/2002/0060/1157
 HEINRICH RD
 == 0060/0871 (T535)

011995 FT

011995 FT 2 0 52018 0 00 0120+00
 S 0060/0000 LENGTH(AH 2765 BK 2006)

DIR: B TOTAL LEN: 11.525 MI. DIST: 02-6 SR: 2002
 LEFT MUN: WEST BRANCH T RIGHT MUN: WEST BRANCH T

009989 FT



009989 FT 2 0 52018 0 00 0100+00
 0050/0000 LENGTH(AH 2006 BK 2880)
 0040/2516 BMSSEN 52/2002/0040/2499
 2 0 52018 0 00 0096+20
 WEST BRANCH PINE CREEK
 0040/2499 BMSBG 52/2002/0040/2499

007109 FT

007109 FT 2 0 52018 0 00 0071+04
 0040/0000 LENGTH(AH 2880 BK 2066)

005043 FT

005043 FT 2 0 52018 0 00 0050+38
 0030/0000 LENGTH(AH 2066 BK 2394)

002649 FT

002649 FT 2 0 52018 0 00 0026+44
 0020/0000 LENGTH(AH 2394 BK 2649)

000000 FT

==

0010/0134 FROM 0044/0440 SH
 000000 FT (CONN)
 2 0 52018 0 00 0000+00
 VILLAGE: CHERRY SPRINGS
 COUDERSPORT PK
 (SR0044 SEG 0450/0000)
 NC BRANCH RD
 MFC BEGIN = D
 0010/0000 LENGTH(AH 2649 BK 0000)

COUDERSPORT PK
 (SR0044 SEG 0450/0000) 0010/0000

EXTRACT DATE: 12/18/2023 ROADWAY MANAGEMENT SYSTEM PAGE NUMBER: 163
PRINT DATE: 12/19/2023 SLD COUNTY/SR - ANNUAL PRINT COUNTY: POTTER
DIR: B TOTAL LEN: .728 MI. DIST: 02-6 SR: 2001
LEFT MUN: ABBOTT TOWNSHIP T RIGHT MUN: ABBOTT TOWNSHIP T

003845 FT

003845 FT

EXTRACT DATE: 12/18/2023
PRINT DATE: 12/19/2023

ROADWAY MANAGEMENT SYSTEM
SLD COUNTY/SR - ANNUAL PRINT

PAGE NUMBER: 162
COUNTY: POTTER

DIR: B TOTAL LEN: .728 MI.
LEFT MUN: ABBOTT TOWNSHIP T

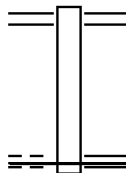
DIST: 02-6 SR: 2001
RIGHT MUN: ABBOTT TOWNSHIP T

CLUB HILL RD
(T437)

Stationing	Distance	Intersecting Road	Notes
0060/3778		INTER-AHD GERMANIA RD (SR0144 SEG 0290/2136)	
0060/3778		GERMANIA RD (SR0144 SEG 0290/2136)	
0060/3363		CONSTITUTION AV (T438)	
0060/2421		BADERS HOLLOW RD (T430)	
000067 FT		2 0 52016 0 03 0464+90 VILLAGE: GERMANIA NC GE VILLAGE: GERMANIA BACH HOLLOW RD (T425)	
000067 FT		INTER-BK RAUSCH RD (T433)	
000067 FT		0060/0000 LENGTH(AH 3778 BK 0100) 000067 FT 7052/0000 LENGTH(AH 0100 BK 0012) BMSBN 52/2001/0050/0000	
000055 FT		INTER-AHD RAUCH RD (T433)	
000055 FT		0050/0012 2 0 52016 0 02 0400+87 INTER-BK RAUCH RD (T433)	
000055 FT		MOSCH HOLLOW BMSBG 52/2001/0050/0000	
000055 FT		0050/0000 LENGTH(AH 0012 BK 0100) 000055 FT 7042/0000 LENGTH(AH 0100 BK 0055) BMSBN 52/2001/0040/0000	
000000 FT		INTER-AHD RAUCH RD (T433)	
000000 FT		0040/0055 2 0 52016 0 01 0357+57 NC RAUCH RD INTER-BK RAUCH RD (T433)	
000000 FT		KETTLE CREEK BMSBG 52/2001/0040/0000	
000000 FT		0040/0000 LENGTH(AH 0055 BK 0100) 000000 FT 7038/0000 LENGTH(AH 0100 BK 0000)	

EXTRACT DATE: 12/18/2023 ROADWAY MANAGEMENT SYSTEM PAGE NUMBER: 161
 PRINT DATE: 12/19/2023 SLD COUNTY/SR - ANNUAL PRINT COUNTY: POTTER
 DIR: B TOTAL LEN: .065 MI. DIST: 02-6 SR: 1025
 LEFT MUN: PIKE T RIGHT MUN: PIKE T

000343 FT
 000000 FT



000343 FT GRAND ARMY OF THE REPU
 0010/0343 (SR0006 SEG 0670/1745)
 000000 FT 0 0 00000 0 00 0000+00
 NC SR 1025 SH
 SR 1024 SH
 (SR1024 SEG 0030/1563)
 MFC BEGIN = E
 0010/0000 LENGTH(AH 0343 BK 0000)

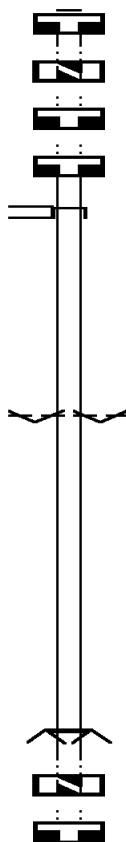
TWP RD
 (TBC)

0010/0000

DIR: B TOTAL LEN: .810 MI. DIST: 02-6 SR: 1024
 LEFT MUN: PIKE T RIGHT MUN: PIKE T

SR 1025 SH
 (SR1025 SEG 0010/0000) 0030/1563

004279 FT
 004279 FT
 004279 FT
 004279 FT



004279 FT
 7044/0000 LTH AH 000304 BK 000063
 004279 FT
 7042/0000 LTH AH 000063 BK 000754
 004279 FT
 7040/0000 LENGTH(AH 0754 BK 1072)
 004279 FT
 7034/0000 LENGTH(AH 1072 BK 1563)
 INTER-AHD TWP RD
 0030/1563 (TBC)

002716 FT

002716 FT 0 0 00000 0 00 0000+00
 VILLAGE: WEST PIKE

0030/0000 LENGTH(AH 1563 BK 0988)

001728 FT

001728 FT 0 0 00000 0 00 0000+00
 0020/0000 LENGTH(AH 0988 BK 1728)

000000 FT

000000 FT 0 0 00000 0 00 0000+00
 NC SR 1024 SH

BARRICADED RD
 ROAD CLOSED BACK

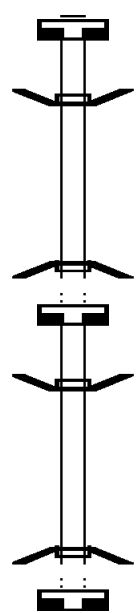
000000 FT

0014/0000 LTH AH 001728 BK 000149










000000 FT

000000 FT
 7012/0000 LTH AH 000149 BK 000631
 000000 FT
 7010/0000 LENGTH(AH 0631 BK 0000)

000181 FT
 000041 FT
 000041 FT
 000000 FT
 000000 FT



000181 FT
 7024/0000 LENGTH(AH 0100 BK 0140)
 BMSSEN 52/1022/0020/0000
 INTER-AHD MILL ST
 0020/0140 (BORO)
 000041 FT 2 0 52061 0 01 0033+33
 NC MILL ST
 INTER-BK MILL ST
 (BORO)
 PINE CREEK
 BMSBG 52/1022/0020/0000
 LENGTH(AH 0140 BK 0100)
 0020/0000
 000041 FT
 7014/0000 LENGTH(AH 0100 BK 0041)
 BMSSEN 52/1022/0010/0000
 INTER-AHD SHERMAN ST
 0010/0041 (BORO)
 000000 FT 2 0 52061 0 00 0003+57
 NC SHERMAN ST
 INTER-BK BRIDGE ST
 (BORO)
 SOUTH BRANCH PINE CREEK
 BMSBG 52/1022/0010/0000
 LENGTH(AH 0041 BK 0100)
 0010/0000
 000000 FT
 7008/0000 LENGTH(AH 0100 BK 0000)

000087 FT		000087 FT 7122/0000	LENGTH(AH 0100 BK 0072) BMSBN 52/1021/0120/0000
000015 FT		INTER-AHD 0120/0072 000015 FT INTER-BK	TEED HOLLOW RD (T547) 2 0 52039 0 00 0294+85 TEED HOLLOW RD (T547) COWANESQUE RIVER BMSBG 52/1021/0120/0000
000015 FT		0120/0000 000015 FT 7114/0000	LENGTH(AH 0072 BK 0100) BMSBN 52/1021/0110/0000
000000 FT		0110/0015 000000 FT INTER-BK	TEED HOLLOW RD (T546) HECTOR T 2 0 52039 0 00 0278+57 TEED HOLLOW RD TEED HOLLOW RD (T546) TEED RUN BMSBG 52/1021/0110/0000
000000 FT		0110/0000 000000 FT 7104/0000	LENGTH(AH 0015 BK 0100) LENGTH(AH 0100 BK 0021)
000000 FT		000000 FT 7100/0000	LENGTH(AH 0021 BK 0100)
000000 FT		000000 FT 7090/0000	LENGTH(AH 0100 BK 0018)
000000 FT		000000 FT 7080/0000	LENGTH(AH 0018 BK 0100)
000000 FT		000000 FT 7078/0000	LENGTH(AH 0100 BK 0000)

DIR: B TOTAL LEN: .484 MI. DIST: 02-6 SR: 1020
 LEFT MUN: GALETON B RIGHT MUN: GALETON B

002557 FT

002557 FT INTER-AHD GERMANIA ST
 (SR0144 SEG 0430/2032)
 FIFTH ST

0020/1598 (SR0144 SEG 0430/2032)
 FOURTH ST

0020/1053 (BORO)
 THIRD ST

0020/0585 (BORO)
 AL

0020/0312 (BORO)
 AL

0020/0108 (BORO)

000959 FT

000959 FT 1 1 00380 0 00 0009+70
 NC GERMANIA ST

RAILROAD AV
 (BORO)

0020/0000 LENGTH(AH 1598 BK 0959)
 AL

0010/0782 (BORO)

0010/0661 GERMANIA ST
 (BORO)

0010/0633 HEAD AV
 (BORO)

LOWER GERMANIA ST
 (BORO)

0010/0603

0010/0410 BMS EN 52/1020/0010/0311
 0 0 00000 0 00 0000+00
 WEST BRANCH PINE CREEK

0010/0311 BMSBG 52/1020/0010/0311
 000000 FT 1 1 00380 0 00 0000+00

000000 FT

NC UNION ST
 WEST ST

(SR2002 SEG 0250/0000)
 MFC BEGIN = E

0010/0000 LENGTH(AH 0959 BK 0000)




EXTRACT DATE: 12/18/2023 ROADWAY MANAGEMENT SYSTEM PAGE NUMBER: 156
PRINT DATE: 12/19/2023 SLD COUNTY/SR - ANNUAL PRINT COUNTY: POTTER

DIR: B TOTAL LEN: 4.167 MI. DIST: 02-6 SR: 1019
LEFT MUN: HARRISON T RIGHT MUN: HARRISON T

022002 FT	022002 FT NORTH FORK RD 0090/1597 (SR1016 SEG 0030/0000)
020405 FT	020405 FT 2 0 52033 0 00 0150+42 S 0090/0000 LENGTH(AH 1597 BK 2694)
017711 FT	017711 FT 2 0 52033 0 00 0123+53 S 0080/0000 LENGTH(AH 2694 BK 2505)
015206 FT	015206 FT 2 0 52033 0 00 0098+53 S 0070/0000 LENGTH(AH 2505 BK 2104)
013102 FT	013102 FT 2 0 52033 0 00 0077+55 S 0060/0000 LENGTH(AH 2104 BK 2742)
010360 FT	010360 FT 2 0 52033 0 00 0050+18

PLEASANT VALLEY RD
(SR1017 SEG 0010/0000) 0050/1660

DIR: B TOTAL LEN: 4.167 MI. DIST: 02-6 SR: 1019
 LEFT MUN: HARRISON T RIGHT MUN: HARRISON T



0050/0000 LENGTH(AH 2742 BK 2420)

007940 FT == 0040/0178 MCCUTCHEON RD
 007940 FT (T584)
 2 0 52033 0 00 0026+03
 N BR COWANESQUE RIVER
 STRUCTURE LENGTH 11 FT
 BMSID 52/1019/0040/0000
 0040/0000 LENGTH(AH 2420 BK 2624)
 0030/2159 HARRISON FOX HILL RD
 (T583)

005316 FT 005316 FT 2 0 52033 0 00 0000+00
 0030/0000 LENGTH(AH 2624 BK 2251)

IVA JEN RD (T487) 0020/1651 ==

003065 FT 003065 FT 1 1 04809 0 00 0030+60
 0020/0000 LENGTH(AH 2251 BK 3065)

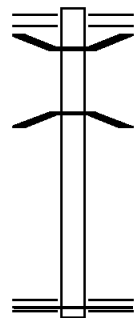
NC WHITES CORNERS RD
 N. BR. COWANESQUE RIVER
 STRUCTURE LENGTH 50 FT
 0010/1221 BMSID 52/1019/0010/1221

000000 FT == 0010/0537 TANNERY ST
 000000 FT (T481)
 1 1 04809 0 00 0000+00
 VILLAGE: HARRISON VALLE

STATE HILL RD (T482) 0010/0000 0010/0000 LENGTH(AH 3065 BK 0000)
 NC SE COND STREET
 HARRISON VALLEY RD
 (SRO049 SEG 0460/0816)
 MFC BEGIN = D

EXTRACT DATE: 12/18/2023 ROADWAY MANAGEMENT SYSTEM PAGE NUMBER: 154
 PRINT DATE: 12/19/2023 SLD COUNTY/SR - ANNUAL PRINT COUNTY: POTTER
 DIR: B TOTAL LEN: .271 MI. DIST: 02-6 SR: 1018
 LEFT MUN: GENESEE T RIGHT MUN: GENESEE T

001430 FT



000000 FT

001430 FT HICKOX RD
 0010/1430 (SR1011 SEG 0150/0732)
 0010/1218 BMSEN 52/1018/0010/1156
 1 0 00318 1 00 0011+57
 MIDDLE BRANCH GENESEE R
 0010/1156 BMSBG 52/1018/0010/1156

 000000 FT 1 0 00318 1 00 0000+00
 NC WINTER GREEN RD
 GOLD RD
 (SR0449 SEG 0330/0000)
 MFC BEGIN = D
 0010/0000 LENGTH(AH 1430 BK 0000)

EXTRACT DATE: 12/18/2023 ROADWAY MANAGEMENT SYSTEM PAGE NUMBER: 153
 PRINT DATE: 12/19/2023 SLD COUNTY/SR - ANNUAL PRINT COUNTY: POTTER
 DIR: B TOTAL LEN: 1.327 MI. DIST: 02-6 SR: 1017
 LEFT MUN: HARRISON T RIGHT MUN: HARRISON T

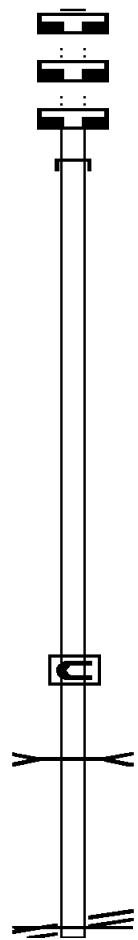
007008 FT
 007008 FT
 007008 FT

005154 FT

002712 FT

000000 FT

WHITES CORNERS RD
 (SR1019 SEG 0050/1660) 0010/0000



007008 FT
 7060/0000 LENGTH(AH 3026 BK 2439)
 007008 FT
 7050/0000 LENGTH(AH 2439 BK 3291)
 007008 FT
 7040/0000 LENGTH(AH 3291 BK 1854)
 INTER-AHD PLEASANT VALLEY RD
 0030/1854 (T460)

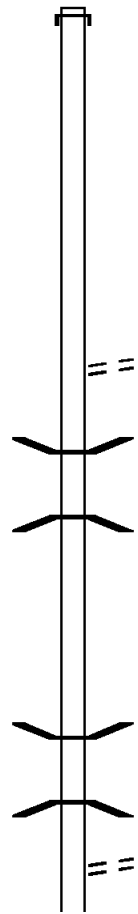
005154 FT 2 0 52044 0 00 0051+48
 0030/0000 LENGTH(AH 1854 BK 2442)

002712 FT 2 0 52044 0 00 0026+93
 0020/0000 LENGTH(AH 2442 BK 2712)

0010/0891
 B. COWANESQUE
 STRUCTURE LENGTH 9 FT
 0010/0882 BMSID 52/1017/0010/0882
 000000 FT 2 0 52044 0 00 0000+00
 WHITES CORNERS RD
 (SR1019 SEG 0050/1660)
 NC PL PLEASANT VALLEY RD
 MFC BEGIN = E
 0010/0000 LENGTH(AH 2712 BK 0000)

DIR: B TOTAL LEN: 5.595 MI. DIST: 02-6 SR: 1016
 LEFT MUN: HARRISON T RIGHT MUN: HARRISON T

029540 FT		029540 FT	AH-TIOGA	(58)
		INTER-AHD	SR 4008 SH	
		0120/1714	(SR4008 SEG 0010/0000)	
027826 FT		027826 FT	2 0 52034 0 01 0278+97	
		0120/0000	LENGTH(AH 1714 BK 1811)	
026015 FT		026015 FT	2 0 52034 0 01 0260+86	
		0110/0000	LENGTH(AH 1811 BK 2688)	
		0100/2445	KIBBE HILL RD	
			(T495)	
		0100/1251	BMS EN 52/1016/0100/1215	
			2 0 52034 0 01 0246+14	
			WHITE BRANCH NORTH FORK	
		0100/1215	BMSBG 52/1016/0100/1215	
023327 FT		023327 FT	2 0 52034 0 01 0233+86	
		0100/0000	LENGTH(AH 2688 BK 2343)	
		0090/1104	BMS EN 52/1016/0090/1092	
			2 0 52034 0 01 0221+39	
			BRANCH NORTH FORK	
		0090/1092	BMSBG 52/1016/0090/1092	
		0090/0440	STONE RD	
			(T497)	



PLUMSTEAD RD

DIR: B TOTAL LEN: 5.595 MI. DIST: 02-6 SR: 1016
 LEFT MUN: HARRISON T RIGHT MUN: HARRISON T

(T589)

0090/0408
 020984 FT

020984 FT 2 0 52034 0 01 0210+46
 0090/0000 LENGTH(AH 2343 BK 1787)

SCHALL RD
 (T494)

0080/0389
 019197 FT

0080/0717 BMS EN 52/1016/0080/0673
 2 0 52034 0 01 0199+31
 WHITE BRANCH NORTH FORK
 0080/0673 BMSBG 52/1016/0080/0673
 019197 FT 2 0 52034 0 00 0192+17
 VILLAGE: NORTH FORK
 0080/0000 LENGTH(AH 1787 BK 3761)

MILLER RD
 (T492)

0070/2393

0070/2359 BMS EN 52/1016/0070/2326
 2 0 52034 0 00 0177+79
 FIRST FORK WHITE BRANCH
 0070/2326 BMSBG 52/1016/0070/2326

015436 FT

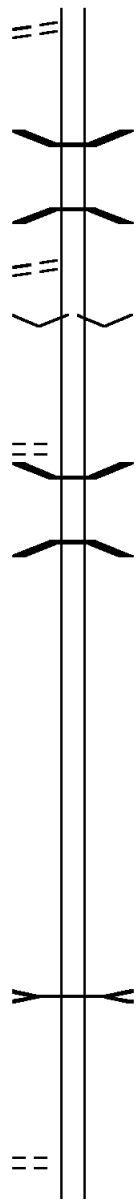
015436 FT 2 0 52034 0 00 0154+58
 0070/0000 LENGTH(AH 3761 BK 2358)

013078 FT

013078 FT 2 0 52034 0 00 0130+99
 WHITE BRANCH
 STRUCTURE LENGTH 23 FT
 BMSID 52/1016/0060/0000
 0060/0000 LENGTH(AH 2358 BK 2975)

SAUNDERS RD
 (T585)

0050/0921



DIR: B TOTAL LEN: 5.595 MI. DIST: 02-6 SR: 1016
 LEFT MUN: HARRISON T RIGHT MUN: HARRISON T

010103 FT

010103 FT 2 0 52034 0 00 0101+15
 0050/0000 LENGTH(AH 2975 BK 2504)

007599 FT

007599 FT 2 0 52034 0 00 0076+13
 0040/0000 LENGTH(AH 2504 BK 2333)
 MCCUTCHEON RD
 (T584)

005266 FT

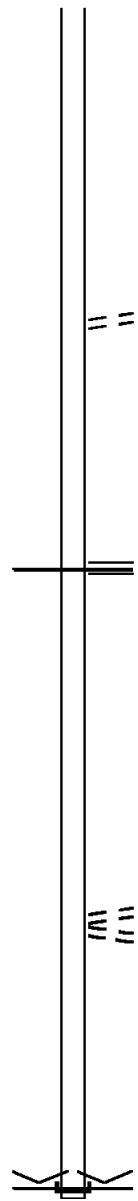
005266 FT 2 0 52034 0 00 0052+80
 WHITES CORNERS RD
 (SR1019 SEG 0090/1597)
 MFC BEGIN = E
 0030/0000 LENGTH(AH 2333 BK 2753)

002513 FT

002513 FT 2 0 52034 0 00 0025+13
 0020/0000 LENGTH(AH 2753 BK 2513)
 FLEWELLYN RD
 (T452)
 HOWARD RD
 (T458)

000000 FT

000000 FT 2 0 52034 0 00 0000+00
 VILLAGE: WHITES CORNERS
 NC NO RTH FORK RD
 INTER-BK NEW YORK STATE LINE
 (STBD)
 MFC BEGIN = D
 0010/0000 LENGTH(AH 2513 BK 0000)

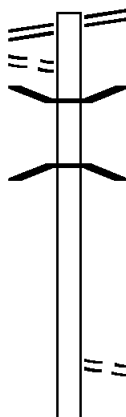


EXTRACT DATE: 12/18/2023 ROADWAY MANAGEMENT SYSTEM PAGE NUMBER: 149
 PRINT DATE: 12/19/2023 SLD COUNTY/SR - ANNUAL PRINT COUNTY: POTTER

DIR: B TOTAL LEN: 2.811 MI. DIST: 02-6 SR: 1015
 LEFT MUN: BINGHAM T RIGHT MUN: BINGHAM T

BINGHAM CENTER RD 014842 FT
 (SR1013 SEG 0060/1002) 0070/1856
 FOR SR 1013 AND 1015 0070/1677
 (CONN)

012986 FT



014842 FT BINGHAM CENTER RD
 (SR1013 SEG 0060/1002)
 NC BINGHAM CENTER RD

0070/1247 BMS EN 52/1015/0070/1224
 2 0 52041 0 00 0142+28
 TURNER CREEK
 0070/1224 BMSBG 52/1015/0070/1224

012986 FT 2 0 52041 0 00 0129+60
 0070/0000 LENGTH(AH 1856 BK 2191)

0060/1355 WIND FALL RD
 (T408)

DIR: B TOTAL LEN: 2.811 MI. DIST: 02-6 SR: 1015
 LEFT MUN: BINGHAM T RIGHT MUN: BINGHAM T

2 0 52041 0 00 0107+87 010795 FT		010795 FT
MUSTO HOLLOW RD		
(T409)	0060/0000 ==	0060/0000 LENGTH(AH 2191 BK 1811)
008984 FT		008984 FT 2 0 52041 0 00 0089+76
		0050/0000 LENGTH(AH 1811 BK 1253)
007731 FT		0040/0144 GEE HILL RD
	==	(T480)
		007731 FT 2 0 52041 0 00 0077+23
		LC TO GEE HILL RD
	==	(CONN)
		0040/0000 LENGTH(AH 1253 BK 3231)
THOMPSON RD		
(T556)	0030/1143 ==	
004500 FT		004500 FT 2 0 52041 0 00 0044+92
		0030/0000 LENGTH(AH 3231 BK 1943)
002557 FT		002557 FT 2 0 52041 0 00 0025+49
		0020/0000 LENGTH(AH 1943 BK 2557)
000000 FT		000000 FT 2 0 52041 0 00 0000+00
		NC CO LLINS HILL RD
		WEST BINGHAM RD
		(SR1011 SEG 0040/2592)
		MFC BEGIN = E
		0010/0000 LENGTH(AH 2557 BK 0000)

EXTRACT DATE: 12/18/2023 ROADWAY MANAGEMENT SYSTEM PAGE NUMBER: 147
 PRINT DATE: 12/19/2023 SLD COUNTY/SR - ANNUAL PRINT COUNTY: POTTER
 DIR: B TOTAL LEN: .000 MI. DIST: 02-6 SR: 1014
 LEFT MUN: BINGHAM T RIGHT MUN: BINGHAM T

000000	FT		000000	FT	
000000	FT	■	7080/0000	LENGTH(AH 2709 BK 2117)	
000000	FT	■	000000	FT	
000000	FT	■	7070/0000	LENGTH(AH 2117 BK 1863)	
000000	FT	■	000000	FT	
000000	FT	■	7060/0000	LENGTH(AH 1863 BK 2123)	
000000	FT	■	000000	FT	
000000	FT	■	7050/0000	LENGTH(AH 2123 BK 1709)	
000000	FT	■	000000	FT	
000000	FT	■	7040/0000	LENGTH(AH 1709 BK 1107)	
000000	FT	■	000000	FT	
000000	FT	■	7034/0000	LENGTH(AH 1107 BK 1138)	
000000	FT	■	000000	FT	
000000	FT	■	7030/0000	LENGTH(AH 1138 BK 3000)	
000000	FT	■	000000	FT	
000000	FT	■	7020/0000	LENGTH(AH 3000 BK 2000)	
000000	FT	■	000000	FT	
		■	7010/0000	LENGTH(AH 2000 BK 0000)	

DIR: B TOTAL LEN: 6.005 MI. DIST: 02-6 SR: 1013
 LEFT MUN: BINGHAM T RIGHT MUN: BINGHAM T

LC FOR EASTON RD (CONN) EASTON RD (T475)	031705 FT 0140/1326 0140/0554 030204 FT		031705 FT INTER-AHD NEW YORK STATE LINE 0140/1501 (STBD) 030204 FT 2 0 52031 0 00 0301+72 0140/0000 LENGTH(AH 1501 BK 2536) CEMETERY RD (T477) 0130/1206 BMSEN 52/1013/0130/0614 0130/0634 2 0 52031 0 00 0282+48 TRIBUTARY TURNER CREEK 0130/0614 BMSBG 52/1013/0130/0614 027668 FT 2 0 52031 0 00 0276+34 0130/0000 LENGTH(AH 2536 BK 1525) GENESEE MILLS RD (SR1010 SEG 0150/0441) 0120/0221 2 0 52031 0 00 0261+14 026143 FT MFC BEGIN = D 0120/0000 LENGTH(AH 1525 BK 2363) 023780 FT 0110/0000 LENGTH(AH 2363 BK 2643)
2 0 52031 0 00 0233+34 SCHOOLHOUSE RD (T488)	023780 FT 0110/0000		

DIR: B TOTAL LEN: 6.005 MI. DIST: 02-6 SR: 1013
 LEFT MUN: BINGHAM T RIGHT MUN: BINGHAM T

		021137 FT		/		021137 FT		2 0 52031 0 00 0211+12
								VILLAGE: NORTH BINGHAM
						S 0100/0000		LENGTH(AH 2643 BK 2320)
		018817 FT						CROSS RD
						0090/0451		(T555)
						018817 FT		2 0 52031 0 00 0187+92
						S 0090/0000		LENGTH(AH 2320 BK 2714)
		016103 FT						016103 FT
						S 0080/0000		LENGTH(AH 2714 BK 2745)
2 0 52031 0 00	0133+28	013358 FT				013358 FT		013358 FT
SCHOOLHOUSE RD						S 0070/0000		LENGTH(AH 2745 BK 2259)
(T488)								COLLINS HILL RD
						0060/1002		(SR1015 SEG 0070/1856)
						0060/0741		FOR SR 1013 AND 1015
HILL CREST RD								(CONN)
(T479)		0060/0468						011099 FT
		011099 FT						2 0 52031 0 00 0110+74

DIR: B TOTAL LEN: 6.005 MI. DIST: 02-6 SR: 1013
 LEFT MUN: BINGHAM T RIGHT MUN: BINGHAM T

BACON RD
(T471)

008296 FT

0040/1593 ==

006245 FT

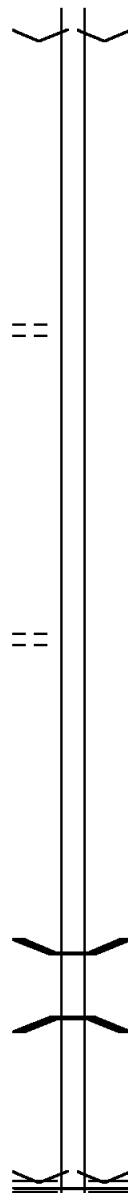
BLAIR RD
(T472)

0030/0781 ==

003537 FT

000846 FT

000000 FT



VILLAGE: BINGHAM CENTER
 0060/0000 LENGTH(AH 2259 BK 2803)
 008296 FT 2 0 52031 0 00 0082+94
 0050/0000 LENGTH(AH 2803 BK 2051)
 006245 FT 2 0 52031 0 00 0062+43
 0040/0000 LENGTH(AH 2051 BK 2708)
 003537 FT 2 0 52031 0 00 0035+35
 0030/0000 LENGTH(AH 2708 BK 2691)
 000846 FT 2 0 52031 0 00 0008+44
 0020/0000 LENGTH(AH 2691 BK 0846)
 0010/0396 BMSSEN 52/1013/0010/0330
 2 0 52031 0 00 0003+27
 TURNER CREEK
 0010/0330 BMSBG 52/1013/0010/0330
 000000 FT 2 0 52031 0 00 0000+00
 VILLAGE: WEST BINGHAM
 NC BINGHAM CENTER RD
 WEST BINGHAM RD
 (SR1011 SEG 0080/2512)
 MFC BEGIN = E
 0010/0000 LENGTH(AH 0846 BK 0000)

DIR: B TOTAL LEN: 1.751 MI. DIST: 02-6 SR: 1012
 LEFT MUN: BINGHAM T RIGHT MUN: BINGHAM T

	009243 FT	==	009243 FT HARRISON VALLEY RD 0040/1474 (SR0049 SEG 0350/0649)
	007769 FT		007769 FT 2 0 52052 0 00 0077+39 S 0040/0000 LENGTH(AH 1474 BK 2741)
HAMILTON RD (T476)	0030/0764	==	
	005028 FT		005028 FT 2 0 52052 0 00 0049+98 S 0030/0000 LENGTH(AH 2741 BK 2587)
GEE HILL RD (T480)	0020/0939	==	
	002441 FT		002441 FT 2 0 52052 0 00 0024+41 S 0020/0000 LENGTH(AH 2587 BK 2441)
	000000 FT		000000 FT 2 0 52052 0 00 0000+00 HICKOX/ULYSSES RD (SR1011 SEG 0040/0351)
HICKOX/ULYSSES RD (SR1011 SEG 0040/0351)	0010/0000		NC JACKSON RD MFC BEGIN = E S 0010/0000 LENGTH(AH 2441 BK 0000)

DIR: B TOTAL LEN: 8.064 MI. DIST: 02-6 SR: 1011
LEFT MUN: GENESEE T RIGHT MUN: GENESEE T

ACADEMY ST 042578 FT
(SR1010 SEG 0020/1945) 0160/2881



042578 FT BINGHAM RD
0160/2881 (SR1010 SEG 0020/1945)

0160/2119 (APRA) PADOT STOCKPILE
0160/1820 PADOT STOCKPILE #05 RD
(GOVT)
BMSSEN 52/1011/0160/1775
2 0 52029 0 00 0416+08
MUNDY BROOK
0160/1775 BMSBG 52/1011/0160/1775

039697 FT

039697 FT 2 0 52029 0 00 0398+53
5 0160/0000 LENGTH(AH 2881 BK 2195)

HICKOX RD
(SR1018 SEG 0010/1430) 0150/0732

037502 FT


0150/1027 GROVER HOLLOW RD
0150/0851 (T411)
BMSSEN 52/1011/0150/0776
2 0 52029 0 00 0384+13
GENESEE RIVER
0150/0776 BMSBG 52/1011/0150/0776

037502 FT 2 0 52029 0 00 0376+15
5 0150/0000 VILLAGE: HICKOX
LENGTH(AH 2195 BK 2453)

035049 FT

035049 FT 2 0 52029 0 00 0351+62

DIR: B TOTAL LEN: 8.064 MI. DIST: 02-6 SR: 1011
 LEFT MUN: GENESEE T RIGHT MUN: GENESEE T



0140/0000 LENGTH(AH 2453 BK 2234)

032815 FT

032815 FT 2 0 52029 0 00 0329+28
 0130/0000 LENGTH(AH 2234 BK 2936)
 GENESEE
 0120/2887 BINGHAM T

029879 FT

029879 FT 2 0 52029 0 00 0299+92
 0120/0000 LENGTH(AH 2936 BK 2093)

027786 FT

027786 FT 2 0 52029 0 00 0278+99
 0110/0000 LENGTH(AH 2093 BK 2744)

TRIB GENESEE RIVER
 STRUCTURE LENGTH 13 FT
 BMSID 52/1011/0100/0741

025042 FT

025042 FT 2 0 52029 0 00 0251+59
 0100/0000 LENGTH(AH 2744 BK 2704)

WHITNEY HILL RD
 (T407)

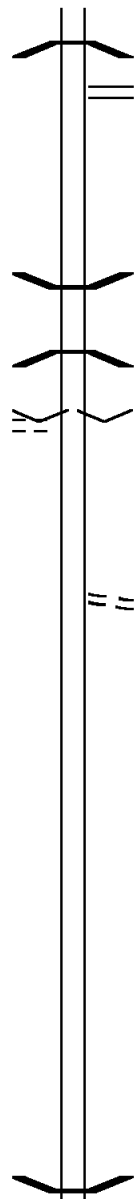
0090/1894

022338 FT

0090/0044 BMSID 52/1011/0090/0000
 022338 FT 2 0 52029 0 00 0224+52
 GENESEE RIVER

DIR: B TOTAL LEN: 8.064 MI. DIST: 02-6 SR: 1011
 LEFT MUN: BINGHAM T RIGHT MUN: BINGHAM T

(TBK) PUSHER SIDING RD 019570 FT
 (T470) 0080/0000



0090/0000 BMSBG 52/1011/0090/0000
 LENGTH(AH 2704 BK 2768)
 0080/2512 BINGHAM CENTER RD
 (SR1013 SEG 0010/0000)

0080/0112 BMSEN 52/1011/0080/0050
 2 0 52029 0 00 0197+16
 GENESEE RIVER

0080/0050 BMSBG 52/1011/0080/0050
 019570 FT 2 0 52029 0 00 0197+07
 VILLAGE: WEST BINGHAM

0080/0000 LENGTH(AH 2768 BK 3655)

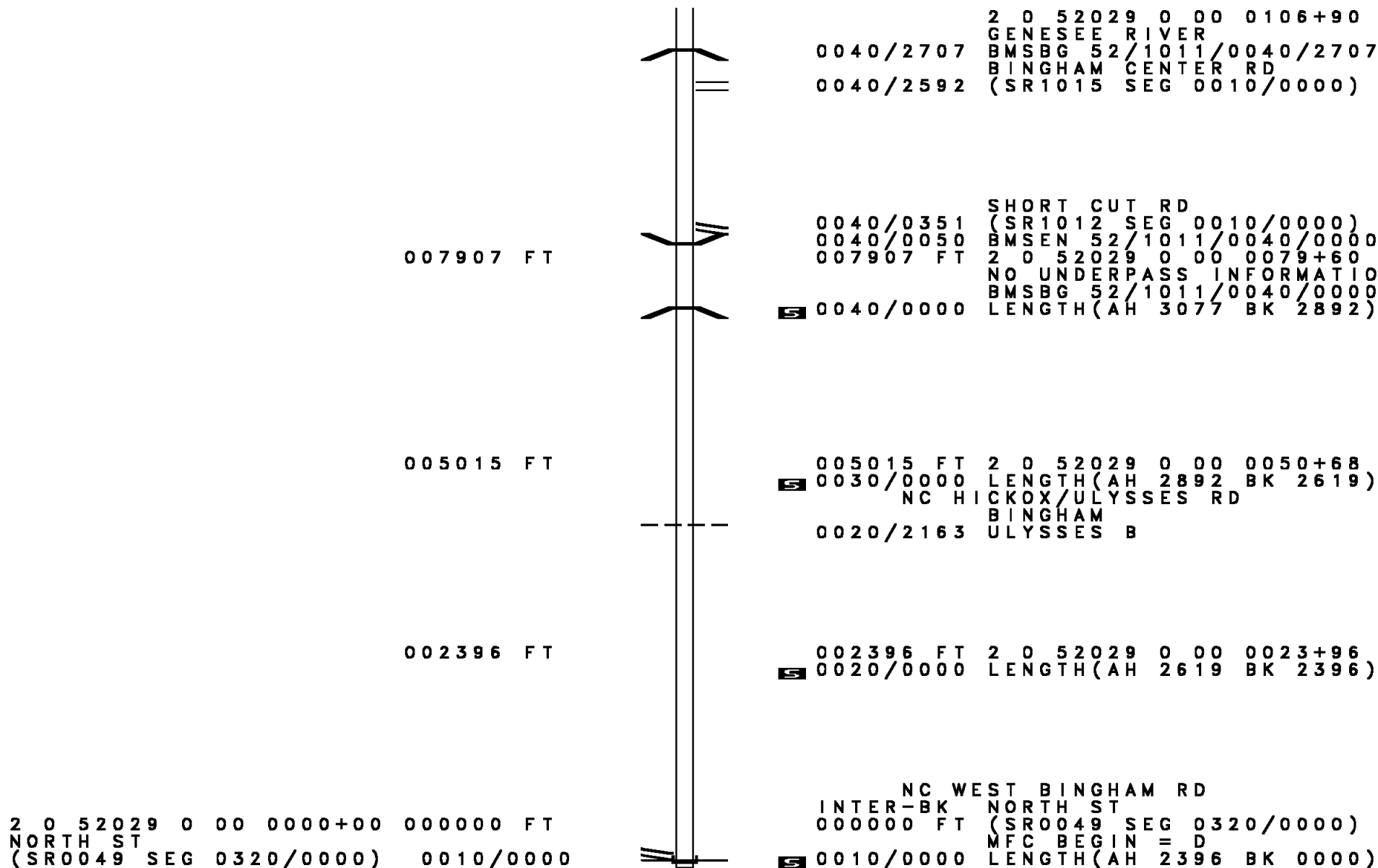
0070/1608 MUSTO HOLLOW RD
 (T409)

015915 FT 2 0 52029 0 00 0160+00
 0070/0000 LENGTH(AH 3655 BK 2736)

013179 FT 2 0 52029 0 00 0132+59
 0060/0000 LENGTH(AH 2736 BK 2195)

010984 FT 2 0 52029 0 00 0110+52
 0050/0000 LENGTH(AH 2195 BK 3077)
 0040/2759 BMSEN 52/1011/0040/2707

DIR: B TOTAL LEN: 8.064 MI. DIST: 02-6 SR: 1011
 LEFT MUN: BINGHAM T RIGHT MUN: BINGHAM T



2 0 52029 0 00 0106+90
 GENESEE RIVER
 0040/2707 BMSBG 52/1011/0040/2707
 0040/2592 BINGHAM CENTER RD
 (SR1015 SEG 0010/0000)

007907 FT

0040/0351 SHORT CUT RD
 (SR1012 SEG 0010/0000)
 0040/0050 BMSSEN 52/1011/0040/0000
 007907 FT 2 0 52029 0 00 0079+60
 NO UNDERPASS INFORMATION
 BMSBG 52/1011/0040/0000
 0040/0000 LENGTH(AH 3077 BK 2892)

005015 FT

005015 FT 2 0 52029 0 00 0050+68
 0030/0000 LENGTH(AH 2892 BK 2619)
 NC HICKOX/ULYSSES RD
 BINGHAM
 0020/2163 ULYSSES B

002396 FT

002396 FT 2 0 52029 0 00 0023+96
 0020/0000 LENGTH(AH 2619 BK 2396)

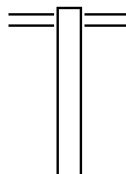
2 0 52029 0 00 0000+00 000000 FT
 NORTH ST
 (SR0049 SEG 0320/0000) 0010/0000

NC WEST BINGHAM RD
 INTER-BK NORTH ST
 000000 FT (SR0049 SEG 0320/0000)
 MFC BEGIN = D
 0010/0000 LENGTH(AH 2396 BK 0000)

EXTRACT DATE: 12/18/2023 ROADWAY MANAGEMENT SYSTEM PAGE NUMBER: 138
PRINT DATE: 12/19/2023 SLD COUNTY/SR - ANNUAL PRINT COUNTY: POTTER

DIR: B TOTAL LEN: 11.454 MI. DIST: 02-6 SR: 1010
LEFT MUN: HARRISON T RIGHT MUN: HARRISON T

060475 FT



060475 FT HARRISON VALLEY RD
0250/2470 (SR0049 SEG 0430/0000)

DIR: B TOTAL LEN: 11.454 MI. DIST: 02-6 SR: 1010
 LEFT MUN: HARRISON T RIGHT MUN: HARRISON T

Stationing / Description	Stationing	Length	Width	Notes
058005 FT	058005 FT	2 0 52030	0 01	0549+77 VILLAGE: MILLS
	0250/0000	LENGTH(AH 2470	BK 2293)	
055712 FT	055712 FT	2 0 52030	0 01	0526+84
	0240/0000	LENGTH(AH 2293	BK 2580)	
HARRISON ROOKS RD (T408) LC TO T408 RD (CONN)	0230/1263			
	0230/1163			
053132 FT	053132 FT	2 0 52030	0 01	0501+17
	0230/0000	LENGTH(AH 2580	BK 2568)	
	0220/1672	GRAVES RD (T409)		
050564 FT	050564 FT	2 0 52030	0 01	0475+49
	0220/0000	LENGTH(AH 2568	BK 2632)	
047932 FT	047932 FT	2 0 52030	0 01	0449+17
	0210/0000	LENGTH(AH 2632	BK 2391)	
WHITMAN RD (T489)	0200/1521			
WHITEHEAD RD (T582)	0200/0049			

DIR: B TOTAL LEN: 11.454 MI. DIST: 02-6 SR: 1010
 LEFT MUN: HARRISON T RIGHT MUN: HARRISON T

045541 FT

0200/0023 BINGHAM T
 045541 FT 2 0 52030 0 01 0425+26
 0200/0000 LENGTH(AH 2391 BK 2323)

043218 FT

043218 FT 2 0 52030 0 01 0402+03
 0190/0000 LENGTH(AH 2323 BK 2709)

040509 FT

040509 FT 2 0 52030 0 01 0374+94
 0180/0000 LENGTH(AH 2709 BK 2638)
 CROSSROADS RD
 (T555)

037871 FT

037871 FT 2 0 52030 0 01 0348+56
 0170/0000 LENGTH(AH 2638 BK 2512)

HARRINGTON RD
 (T557)

0160/1415

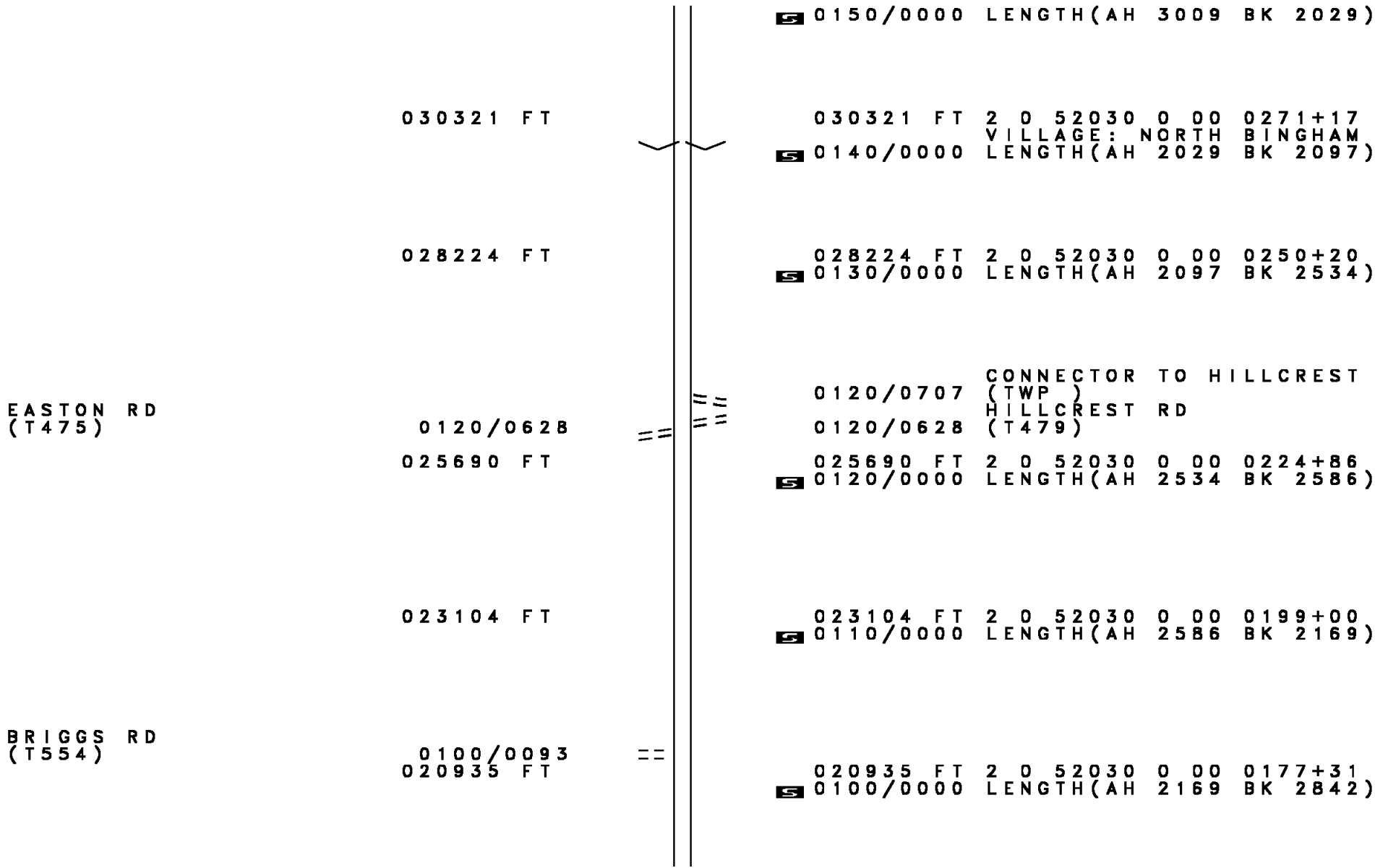
035359 FT

035359 FT 2 0 52030 0 01 0323+44
 0160/0000 LENGTH(AH 2512 BK 3009)

032350 FT

0150/0441 BINGHAM CENTER RD
 (SR1013 SEG 0120/0221)
 032350 FT 2 0 52030 0 00 0291+23

DIR: B TOTAL LEN: 11.454 MI. DIST: 02-6 SR: 1010
 LEFT MUN: BINGHAM T RIGHT MUN: BINGHAM T



0150/0000 LENGTH(AH 3009 BK 2029)

030321 FT

030321 FT 2 0 52030 0 00 0271+17
 VILLAGE: NORTH BINGHAM
 0140/0000 LENGTH(AH 2029 BK 2097)

028224 FT

028224 FT 2 0 52030 0 00 0250+20
 0130/0000 LENGTH(AH 2097 BK 2534)

EASTON RD
 (T475)

0120/0628
 025690 FT

0120/0707 CONNECTOR TO HILLCREST
 (TWP)
 0120/0628 HILLCREST RD
 (T479)
 025690 FT 2 0 52030 0 00 0224+86
 0120/0000 LENGTH(AH 2534 BK 2586)

023104 FT

023104 FT 2 0 52030 0 00 0199+00
 0110/0000 LENGTH(AH 2586 BK 2169)

BRIGGS RD
 (T554)

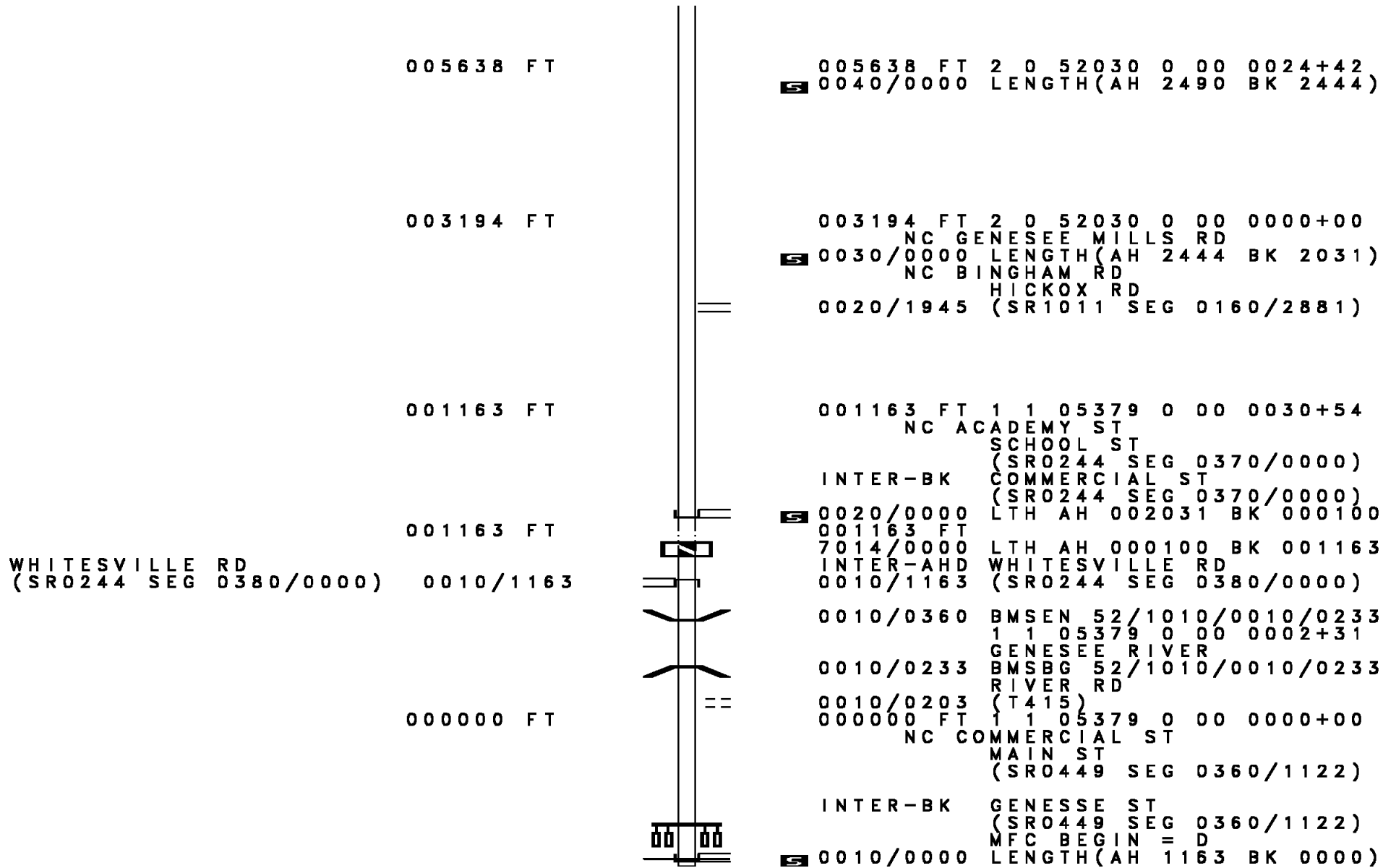
0100/0093
 020935 FT

020935 FT 2 0 52030 0 00 0177+31
 0100/0000 LENGTH(AH 2169 BK 2842)

DIR: B TOTAL LEN: 11.454 MI. DIST: 02-6 SR: 1010
 LEFT MUN: BINGHAM T RIGHT MUN: BINGHAM T

Location	Stationing	Length (FT)	Notes
	018093	0090	018093 FT 2 0 52030 0 00 0148+89 LENGTH(AH 2842 BK 2601)
VIOLA RD (T482)	0080/0459 015492	0080	015492 FT 2 0 52030 0 00 0122+88 LENGTH(AH 2601 BK 2303)
	013189	0070	013189 FT 2 0 52030 0 00 0099+85 LENGTH(AH 2303 BK 2639)
TEETER RD (T550)	0060/0741 010550	0060	0060/0010 BMS EN 52/1010/0060/0000 010550 FT 2 0 52030 0 00 0073+41 MUNDY CREEK BMSBG 52/1010/0060/0000 LENGTH(AH 2639 BK 2422)
	008128	0050	008128 FT 2 0 52030 0 00 0049+32 LENGTH(AH 2422 BK 2490) BINGHAM 0040/1947 GENESEE T

DIR: B TOTAL LEN: 11.454 MI. DIST: 02-6 SR: 1010
 LEFT MUN: BINGHAM T RIGHT MUN: BINGHAM T



005638 FT

005638 FT 2 0 52030 0 00 0024+42
 S 0040/0000 LENGTH(AH 2490 BK 2444)

003194 FT

003194 FT 2 0 52030 0 00 0000+00
 S 0030/0000 NC GENESEE MILLS RD LENGTH(AH 2444 BK 2031)
 NC BINGHAM RD
 0020/1945 HICKOX RD (SR1011 SEG 0160/2881)

001163 FT

001163 FT 1 1 05379 0 00 0030+54
 NC ACADEMY ST
 SCHOOL ST
 (SR0244 SEG 0370/0000)
 INTER-BK COMMERCIAL ST
 (SR0244 SEG 0370/0000)
 S 0020/0000 LTH AH 002031 BK 000100

WHITESVILLE RD
 (SR0244 SEG 0380/0000) 0010/1163

001163 FT

001163 FT 7014/0000 LTH AH 000100 BK 001163
 INTER-AHD WHITESVILLE RD
 0010/1163 (SR0244 SEG 0380/0000)

000000 FT

0010/0360 BMS EN 52/1010/0010/0233
 1 1 05379 0 00 0002+31
 GENESEE RIVER
 0010/0233 BMSBG 52/1010/0010/0233
 RIVER RD
 0010/0203 (T415)
 000000 FT 1 1 05379 0 00 0000+00
 NC COMMERCIAL ST
 MAIN ST
 (SR0449 SEG 0360/1122)
 INTER-BK GENESEE ST
 (SR0449 SEG 0360/1122)
 MFC BEGIN = D
 S 0010/0000 LENGTH(AH 1163 BK 0000)

EXTRACT DATE: 12/18/2023 ROADWAY MANAGEMENT SYSTEM PAGE NUMBER: 132
PRINT DATE: 12/19/2023 SLD COUNTY/SR - ANNUAL PRINT COUNTY: POTTER
DIR: B TOTAL LEN: 2.509 MI. DIST: 02-6 SR: 1009
LEFT MUN: BINGHAM T RIGHT MUN: BINGHAM T

013245 FT



013245 FT
7090/0000 LENGTH(AH 2650 BK 1825)

EXTRACT DATE: 12/18/2023
PRINT DATE: 12/19/2023

ROADWAY MANAGEMENT SYSTEM
SLD COUNTY/SR - ANNUAL PRINT

PAGE NUMBER: 131
COUNTY: POTTER

DIR: B TOTAL LEN: 2.509 MI.
LEFT MUN: BINGHAM T

DIST: 02-6 SR: 1009
RIGHT MUN: BINGHAM T

013245 FT



013245 FT
7084/0000

LENGTH(AH 1825 BK 0032)
BMSSEN 52/1009/0082/0000
PUSHER SIDING RD

013213 FT



INTER-AHD
0082/0032
013213 FT
INTER-BK

2 0 52050 0 00 0192+97
PUSHER SIDING RD

013213 FT



5 0082/0000
013213 FT
7080/0000

LUDINGTON RUN
BMSBG 52/1009/0082/0000
LENGTH(AH 0032 BK 0389)

013213 FT



013213 FT
7072/0000

LENGTH(AH 0389 BK 2559)
BMSSEN 52/1009/0070/0000

013187 FT



INTER-AHD
0070/0026
013187 FT
INTER-BK

PUSHER SIDING RD
(T470)
2 0 52050 0 00 0163+17
PUSHER SIDING RD

013187 FT



5 0070/0000
013187 FT
7060/0000
013187 FT

LUDINGTON RUN
BMSBG 52/1009/0070/0000
LENGTH(AH 0026 BK 2576)

013187 FT



7058/0000
INTER-AHD

LENGTH(AH 0678 BK 2741)
PUSHER SIDING RD



0050/2741

ULYSSES T



0050/1730

BMSSEN 52/1009/0050/1705
0 0 00000 0 00 0000+00



0050/1705

LUDINGTON RUN
BMSBG 52/1009/0050/1705



0050/0888

BMSSEN 52/1009/0050/0860
2 0 52050 0 00 0112+95



0050/0860

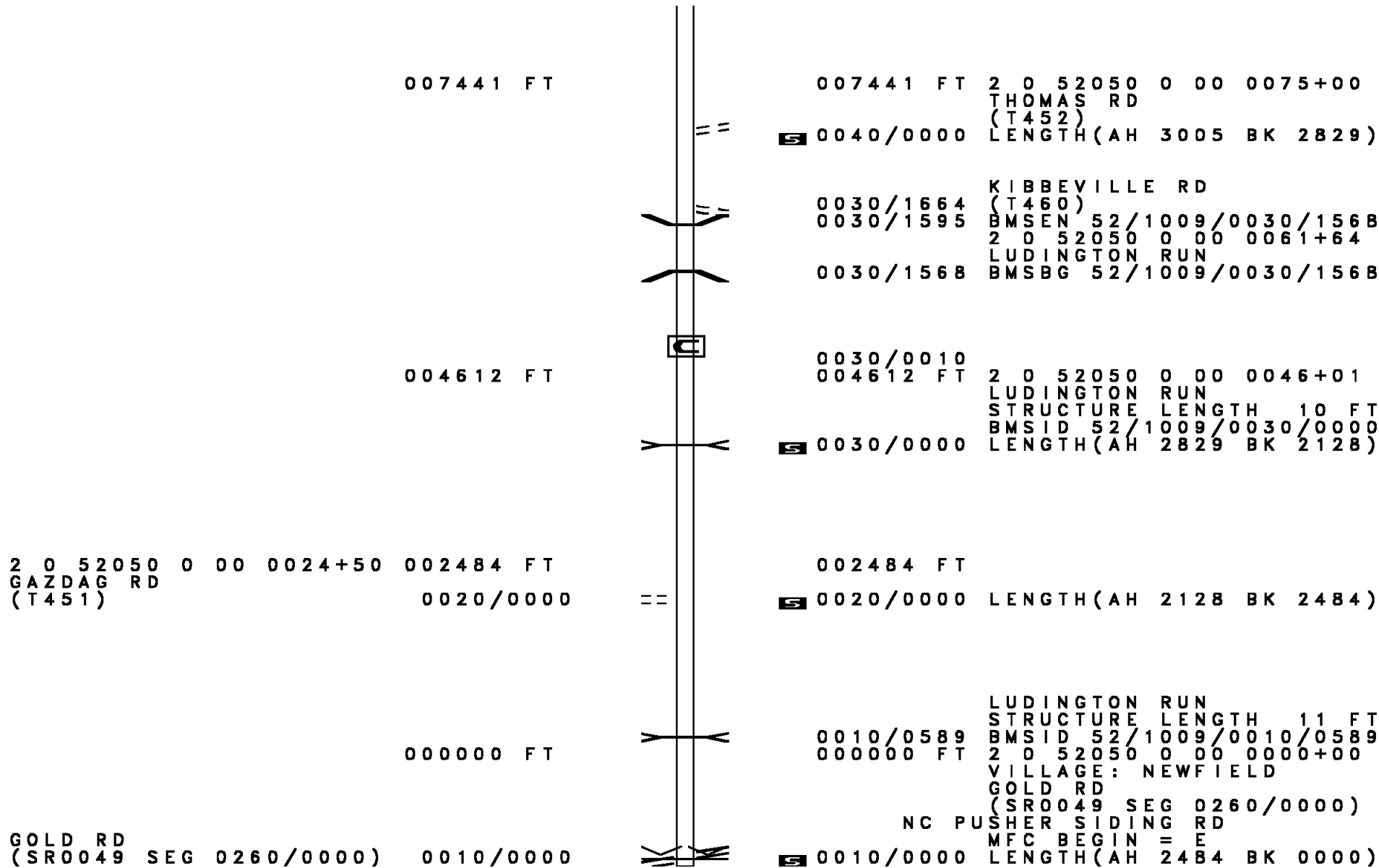
LUDINGTON RUN
BMSBG 52/1009/0050/0860

010446 FT

5 010446 FT
0050/0000

2 0 52050 0 00 0105+05
LENGTH(AH 2741 BK 3005)

DIR: B TOTAL LEN: 2.509 MI. DIST: 02-6 SR: 1009
 LEFT MUN: ULYSSES T RIGHT MUN: ULYSSES T



007441 FT

007441 FT 2 0 52050 0 00 0075+00
 THOMAS RD
 (T452)
 S 0040/0000 LENGTH(AH 3005 BK 2829)

0030/1664 KIBBEVILLE RD
 (T460)
 0030/1595 BMSID 52/1009/0030/156B
 2 0 52050 0 00 0061+64
 LUDINGTON RUN
 0030/1568 BMSBG 52/1009/0030/156B

004612 FT

0030/0010
 004612 FT 2 0 52050 0 00 0046+01
 LUDINGTON RUN
 STRUCTURE LENGTH 10 FT
 BMSID 52/1009/0030/0000
 S 0030/0000 LENGTH(AH 2829 BK 2128)

2 0 52050 0 00 0024+50 002484 FT
 GAZDAG RD
 (T451) 0020/0000

002484 FT
 S 0020/0000 LENGTH(AH 2128 BK 2484)

000000 FT

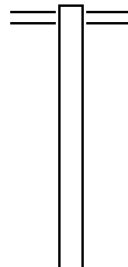
0010/0589 LUDINGTON RUN
 STRUCTURE LENGTH 11 FT
 BMSID 52/1009/0010/0589
 2 0 52050 0 00 0000+00
 VILLAGE: NEWFIELD

GOLD RD
 (SR0049 SEG 0260/0000) 0010/0000

NC PUSHER SIDING RD
 MFC BEGIN = E
 S 0010/0000 LENGTH(AH 2484 BK 0000)

EXTRACT DATE: 12/18/2023 ROADWAY MANAGEMENT SYSTEM PAGE NUMBER: 129
PRINT DATE: 12/19/2023 SLD COUNTY/SR - ANNUAL PRINT COUNTY: POTTER
DIR: B TOTAL LEN: 2.716 MI. DIST: 02-6 SR: 1008
LEFT MUN: ULYSSES T RIGHT MUN: ULYSSES T

014343 FT



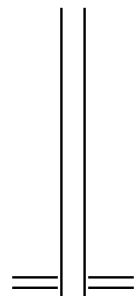
014343 FT CALIFORNIA BRANCH RD
0050/2627 (SR1003 SEG 0200/0851)

011716 FT

011716 FT 2 0 52051 0 00 0116+77
S 0050/0000 LENGTH(AH 2627 BK 3032)

DIR: B TOTAL LEN: 2.716 MI. DIST: 02-6 SR: 1008
 LEFT MUN: ULYSSES T RIGHT MUN: ULYSSES T

008684 FT

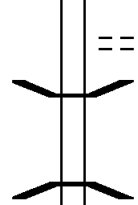


008684 FT 2 0 52051 0 00 0086+65
 FOX HILL RD
 (SR1001 SEG 0310/0557)
 S 0040/0000 LENGTH(AH 3032 BK 2028)

006656 FT

006656 FT 2 0 52051 0 00 0066+45
 S 0030/0000 LENGTH(AH 2028 BK 3244)

003412 FT



0020/0706 ERICKSON RD
 (T454)
 0020/0012 BMS EN 52/1008/0020/0000
 003412 FT 2 0 52051 0 00 0033+94
 LUDINGTON RUN
 BMSBG 52/1008/0020/0000
 S 0020/0000 LENGTH(AH 3244 BK 3412)

000000 FT



000000 FT 2 0 52051 0 00 0000+00
 NC CROSS RD
 GOLD RD
 (SR0049 SEG 0280/2285)
 MFC BEGIN = E
 S 0010/0000 LENGTH(AH 3412 BK 0000)

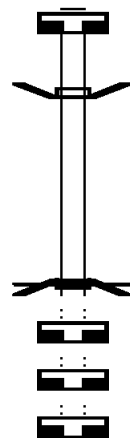
EXTRACT DATE: 12/18/2023 ROADWAY MANAGEMENT SYSTEM PAGE NUMBER: 127
 PRINT DATE: 12/19/2023 SLD COUNTY/SR - ANNUAL PRINT COUNTY: POTTER
 DIR: B TOTAL LEN: .000 MI. DIST: 02-6 SR: 1007
 LEFT MUN: GENESEE T RIGHT MUN: GENESEE T

000000	FT		000000	FT	
000000	FT	■	7060/0000	LENGTH(AH 1657 BK 2623)	
000000	FT	■	000000	FT	
000000	FT	■	7050/0000	LENGTH(AH 2623 BK 2340)	
000000	FT	■	000000	FT	
000000	FT	■	7040/0000	LENGTH(AH 2340 BK 2532)	
000000	FT	■	000000	FT	
000000	FT	■	7030/0000	LENGTH(AH 2532 BK 2773)	
000000	FT	■	000000	FT	
000000	FT	■	7020/0000	LENGTH(AH 2773 BK 0885)	
000000	FT	■	000000	FT	
000000	FT	■	7012/0000	LENGTH(AH 0885 BK 1924)	
000000	FT	■	000000	FT	
		■	7010/0000	LENGTH(AH 1924 BK 0000)	

000028 FT

 000000 FT

 000000 FT
 000000 FT
 000000 FT



000028 FT
 7022/0000 LENGTH(AH 0100 BK 0028)
 INTER-AHD RAG HILL RD BMSBN 52/1006/0020/0000
 0020/0028 (T558)
 000000 FT 2 0 52023 0 00 0109+28
 NC RA G HILL RD
 INTER-BK RAG HILL RD
 (T558)
 TRIB WESTBRANCH GENESEE
 BMSBG 52/1006/0020/0000
 MFC BEGIN = E
 5 0020/0000 LENGTH(AH 0028 BK 0100)
 000000 FT
 7014/0000 LENGTH(AH 0100 BK 0022)
 000000 FT
 7010/0000 LENGTH(AH 0022 BK 0100)
 000000 FT
 7008/0000 LENGTH(AH 0100 BK 0000)

EXTRACT DATE: 12/18/2023 ROADWAY MANAGEMENT SYSTEM PAGE NUMBER: 125
PRINT DATE: 12/19/2023 SLD COUNTY/SR - ANNUAL PRINT COUNTY: POTTER
DIR: B TOTAL LEN: 10.974 MI. DIST: 02-6 SR: 1005
LEFT MUN: HECTOR T RIGHT MUN: HECTOR T

057941 FT



057941 FT AH-TIOGA (58)
INTER-AHD POTTERBROOK SPUR RD

DIR: B TOTAL LEN: 10.974 MI. DIST: 02-6 SR: 1005
LEFT MUN: HECTOR T RIGHT MUN: HECTOR T

0230/1887 (SR4006 SEG 0010/0000)

056054 FT

056054 FT 2 0 52028 0 02 0561+24
S 0230/0000 LENGTH(AH 1887 BK 2285)

2 0 52028 0 02 0538+35 053769 FT
CRIPPEN RD
(T467) 0224/0000
LC FOR CRIPPEN RD 0220/1632
(CONN)

053769 FT
S 0224/0000 LENGTH(AH 2285 BK 1739)

052030 FT

052030 FT 2 0 52028 0 02 0520+96
S 0220/0000 LENGTH(AH 1739 BK 3039)

2 0 52028 0 02 0491+29 048991 FT
NORTHUP RD
(T465) 0210/0000

048991 FT
S 0210/0000 LENGTH(AH 3039 BK 3134)
STRAIT RD
0200/2804 (T453)

045857 FT

045857 FT 2 0 52028 0 02 0459+31
WRIGHT RD
(T451)

DIR: B TOTAL LEN: 10.974 MI. DIST: 02-6 SR: 1005
 LEFT MUN: HECTOR T RIGHT MUN: HECTOR T

2 0 52028 0 02 0442+00 044191 FT
 CARR HILL RD
 (T546) 0190/0000

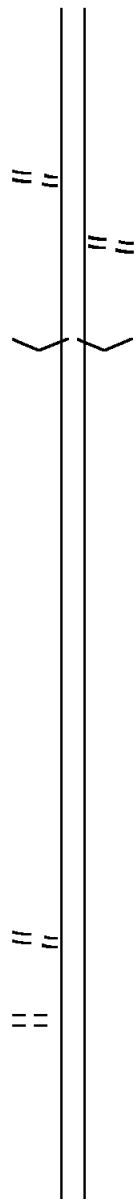
043054 FT

039872 FT

CARLIN RD
 (T476) 0150/1769

DENT RD
 (T463) 0150/1068

034289 FT



0200/0000 LENGTH(AH 3134 BK 1666)

044191 FT

0190/0000 LENGTH(AH 1666 BK 1137)
 FRY RD
 (T439)
 0180/1106

043054 FT 2 0 52028 0 02 0430+53
 VILLAGE: HECTOR CORNERS
 0180/0000 LENGTH(AH 1137 BK 3182)

039872 FT 2 0 52028 0 02 0398+75
 0170/0000 LENGTH(AH 3182 BK 3499)

036373 FT 2 0 52028 0 01 0363+66
 0160/0000 LENGTH(AH 3499 BK 2084)

034289 FT 2 0 52028 0 01 0342+97
 0150/0000 LENGTH(AH 2084 BK 2346)

DIR: B TOTAL LEN: 10.974 MI. DIST: 02-6 SR: 1005
 LEFT MUN: HECTOR T RIGHT MUN: HECTOR T

Address / Description	Distance (FT)	Parcel ID	Area (SQ FT)	Year	Area (SQ FT)	Year	Notes
		0140/1050					KILBURN RD (T440)
	031943 FT	0140/0000	2 0	52028	0 01		0319+45 LENGTH(AH 2346 BK 1980)
	029963 FT	0130/0000	2 0	52028	0 01		0299+59 LENGTH(AH 1980 BK 2381)
		0120/1235	2 0	52028	0 01		BMSBN 52/1005/0120/1221
		0120/1221	2 0	52028	0 01		LAUREL RUN BMSBG 52/1005/0120/1221
PARKER HILL RD (T545)	0120/0834						
FOSTER RD (T441)	0120/0263						
	027582 FT	0120/0000	2 0	52028	0 01		0275+72 LENGTH(AH 2381 BK 1724)
STONEY LICK RD (T438)	0110/1546						
		0110/0989	2 0	52028	0 00		BMSBN 52/1005/0110/0936
		0110/0936	2 0	52028	0 00		PHEONIX RUN BMSBG 52/1005/0110/0936
	025858 FT	0110/0000	2 0	52028	0 00		0258+60 VILLAGE: SUNDERLINVILLE FRY RD (T439) LENGTH(AH 1724 BK 2423)
	023435 FT	0100/0000	2 0	52028	0 00		0234+09 HECTOR PIKE T LENGTH(AH 2423 BK 2531)

DIR: B TOTAL LEN: 10.974 MI. DIST: 02-6 SR: 1005
 LEFT MUN: PIKE T RIGHT MUN: PIKE T

			0090/0087	BMSEN 52/1005/0090/0069 2 0 52028 0 00 0209+54 LITTLE PHOENIX RUN
020904 FT			0090/0069 020904 FT	BMSBG 52/1005/0090/0069 2 0 52028 0 00 0209+00 LITTLE PHOENIX RD (T446)
		==	0090/0000 0080/2638	LENGTH(AH 2531 BK 3204) BMSEN 52/1005/0080/2626 2 0 52028 0 00 0203+10 MOUNTAIN RUN
			0080/2626 0080/2593	BMSBG 52/1005/0080/2626 HOPPE RD (T445)
017700 FT			017700 FT 0080/0000	2 0 52028 0 00 0176+96 LENGTH(AH 3204 BK 1551)
			0070/0598	BMSEN 52/1005/0070/0588 2 0 52028 0 00 0167+40 BRANCH PHOENIX CREEK
016149 FT			0070/0588 016149 FT	BMSBG 52/1005/0070/0588 2 0 52028 0 00 0161+45
			0070/0000 0060/3146	LENGTH(AH 1551 BK 3564) BMSEN 52/1005/0060/3091 2 0 52028 0 00 0156+70 PHOENIX RUN
			0060/3091	BMSBG 52/1005/0060/3091

DIR: B TOTAL LEN: 10.974 MI. DIST: 02-6 SR: 1005
 LEFT MUN: PIKE T RIGHT MUN: PIKE T

012585 FT

012585 FT 2 0 52028 0 00 0125+81
 0060/0000 LENGTH(AH 3564 BK 2802)

009783 FT

009783 FT 2 0 52028 0 00 0098+09
 0050/0000 LENGTH(AH 2802 BK 2060)

007723 FT

007723 FT 2 0 52028 0 00 0077+23
 0040/0000 LENGTH(AH 2060 BK 2682)

005041 FT

005041 FT 2 0 52028 0 00 0050+41
 0030/0000 LENGTH(AH 2682 BK 2650)

002391 FT

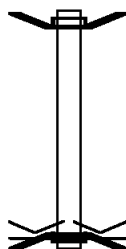
002391 FT 2 0 52028 0 00 0023+91
 0020/0000 LENGTH(AH 2650 BK 2391)

000000 FT

000000 FT 2 0 52028 0 00 0000+00
 NC PHOENIX RD
 INTER-BK SR 3003 SH
 (SR3003 SEG 0020/2464)
 MFC BEGIN = D
 BK-TIOGA (58)
 0010/0000 LENGTH(AH 2391 BK 0000)

EXTRACT DATE: 12/18/2023 ROADWAY MANAGEMENT SYSTEM PAGE NUMBER: 119
 PRINT DATE: 12/19/2023 SLD COUNTY/SR - ANNUAL PRINT COUNTY: POTTER
 DIR: B TOTAL LEN: .009 MI. DIST: 02-6 SR: 1004
 LEFT MUN: HECTOR T RIGHT MUN: HECTOR T

000045 FT
 000000 FT



000045 FT BMS EN 52/1004/0010/0000
 INTER-AHD PARKER HILL RD
 0010/0045 (T545)
 000000 FT 2 0 52027 0 00 0000+81
 VILLAGE: LOUCKS MILLS
 NC PA PARKER HILL RD
 INTER-BK PARKER HILL RD
 (T545)
 GENESEE BR PINE CREEK
 BMSBG 52/1004/0010/0000
 MFC BEGIN = E
 0010/0000 LENGTH(AH 0045 BK 0000)

EXTRACT DATE: 12/18/2023 ROADWAY MANAGEMENT SYSTEM PAGE NUMBER: 118
PRINT DATE: 12/19/2023 SLD COUNTY/SR - ANNUAL PRINT COUNTY: POTTER
DIR: B TOTAL LEN: 10.531 MI. DIST: 02-6 SR: 1003
LEFT MUN: ULYSSES B RIGHT MUN: ULYSSES B

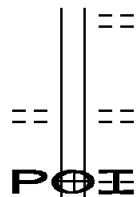
NORTH ST 055606 FT
(SR0049 SEG 0320/1996) 0250/0840



055606 FT
INTER-AHD MAIN ST
0250/0840 (SR0049 SEG 0320/1996)
GROVE ST

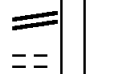
DIR: B TOTAL LEN: 10.531 MI. DIST: 02-6 SR: 1003
LEFT MUN: ULYSSES B RIGHT MUN: ULYSSES B

2 0 52026 0 04 0557+25 054766 FT
CHURCH ST
(BORO) 0250/0000



0250/0715 (BORO)
054766 FT ACADEMY ST
(BORO)
5 0250/0000 LENGTH(AH 0840 BK 0913)
(APRA) HIGHLAND HOMES R
FOUNDRY ST
0240/0401 (BORO)
BRANCH GENESEE RIVER
STRUCTURE LENGTH 8 FT
0240/0331 BMSID 52/1003/0240/0331
053853 FT 2 0 52026 0 04 0548+00
NC MAIN ST
CENTER ST
(BORO)
5 0240/0000 LENGTH(AH 0913 BK 2043)

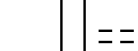
SOUTH MAIN ST
(SR1001 SEG 0320/1594) 0230/0504
FOR SR 1001 AND 1003
(CONN) 0230/0224
051810 FT



051810 FT 2 0 52026 0 04 0527+56
NC SOUTH ST
5 0230/0000 LENGTH(AH 2043 BK 1936)

049874 FT

049874 FT 2 0 52026 0 04 0508+20
NC LOUCKS MILLS RD
5 0220/0000 LENGTH(AH 1936 BK 2148)



0210/1512 SOUTH ST
(T536)



0210/0518 ULYSSES
0210/0329 ULYSSES T
BMSEN 52/1003/0210/0310
2 0 52026 0 03 0485+50
TURNER CREEK

047726 FT



0210/0310 BMSBG 52/1003/0210/0310
047726 FT 2 0 52026 0 03 0482+16
5 0210/0000 LENGTH(AH 2148 BK 2866)

DIR: B TOTAL LEN: 10.531 MI. DIST: 02-6 SR: 1003
 LEFT MUN: ULYSSES T RIGHT MUN: ULYSSES T

CROSS RD
 (SR1008 SEG 0050/2627) 0200/0851

044860 FT

044860 FT 2 0 52026 0 03 0453+50
 BAILEY HILL RD
 (T459)

0200/0000 LENGTH(AH 2866 BK 2764)

042096 FT

042096 FT 2 0 52026 0 03 0425+75
 0190/0000 LENGTH(AH 2764 BK 1821)

040275 FT

0180/0014 BMS EN 52/1003/0180/0000
 040275 FT 2 0 52026 0 03 0407+50
 CALIFORNIA CREEK

0180/0000 BMSBG 52/1003/0180/0000
 LENGTH(AH 1821 BK 1671)

038604 FT

0170/0331 BMS EN 52/1003/0170/0307
 2 0 52026 0 03 0393+89
 CALIFORNIA CREEK

0170/0307 BMSBG 52/1003/0170/0307
 038604 FT 2 0 52026 0 03 0390+67
 0170/0000 LENGTH(AH 1671 BK 1112)

ULYSSES
 HECTOR T

037492 FT

037492 FT 2 0 52026 0 00 0379+18
 0160/0000 LENGTH(AH 1112 BK 3464)

DIR: B TOTAL LEN: 10.531 MI. DIST: 02-6 SR: 1003
 LEFT MUN: HECTOR T RIGHT MUN: HECTOR T

034028 FT

034028 FT 2 0 52026 0 00 0343+36
 BAILEY HILL RD
 (T459)
 0150/0000 LENGTH(AH 3464 BK 2962)

031066 FT

031066 FT 2 0 52026 0 00 0314+29
 0140/0000 LENGTH(AH 2962 BK 2336)

028730 FT

028730 FT 2 0 52026 0 00 0290+82
 0130/0000 LENGTH(AH 2336 BK 2141)

026589 FT

026589 FT 2 0 52026 0 00 0268+78
 NC CA CALIFORNIA BRANCH RD
 PARKER HILL RD
 (T545)
 0120/0000 LENGTH(AH 2141 BK 1867)
 0110/1648 BMS EN 52/1003/0110/1615
 2 0 52026 0 00 0266+67
 CALIFORNIA CREEK
 0110/1615 BMSBG 52/1003/0110/1615

024722 FT

024722 FT 2 0 52026 0 00 0250+36
 0110/0000 LENGTH(AH 1867 BK 2318)

DIR: B TOTAL LEN: 10.531 MI. DIST: 02-6 SR: 1003
 LEFT MUN: HECTOR T RIGHT MUN: HECTOR T

022404 FT

022404 FT 2 0 52026 0 00 0226+87
 0100/0000 LENGTH(AH 2318 BK 2655)

019749 FT

019749 FT 2 0 52026 0 00 0200+07
 0090/0000 LENGTH(AH 2655 BK 2799)

== 0080/2098 STILES HILL RD
 (T441)

016950 FT

0080/0039 BMS EN 52/1003/0080/0000
 016950 FT 2 0 52026 0 00 0172+22
 CUSHING RUN
 0080/0000 BMSBG 52/1003/0080/0000
 LENGTH(AH 2799 BK 2743)

0070/0985 BMS EN 52/1003/0070/0906
 2 0 52026 0 00 0153+38
 GENESEE FORK
 0070/0906 BMSBG 52/1003/0070/0906
 HECTOR
 0070/0861 PIKE T

014207 FT

014207 FT 2 0 52026 0 00 0144+32
 0070/0000 LENGTH(AH 2743 BK 1515)

012692 FT

012692 FT 2 0 52026 0 00 0129+17
 0060/0000 LENGTH(AH 1515 BK 2518)

DIR: B TOTAL LEN: 10.531 MI. DIST: 02-6 SR: 1003
 LEFT MUN: PIKE T RIGHT MUN: PIKE T

HARDSCRABBLE RD
 (T436)

010174 FT

010174 FT 2 0 52026 0 00 0104+22
 0050/0000 LENGTH(AH 2518 BK 2570)

0040/0655 ==

007604 FT

007604 FT 2 0 52026 0 00 0078+52
 0040/0000 LENGTH(AH 2570 BK 2211)

005393 FT

0030/0020 BMS EN 52/1003/0030/0000
 005393 FT 2 0 52026 0 00 0056+35
 JUDSON RUN
 BMSBG 52/1003/0030/0000
 0030/0000 LENGTH(AH 2211 BK 3066)

002327 FT

002327 FT 2 0 52026 0 00 0025+69
 0020/0000 LENGTH(AH 3066 BK 2327)

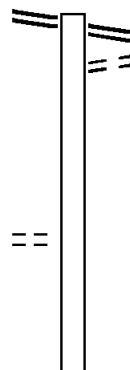
000000 FT

000000 FT 2 0 52026 0 00 0002+40
 NC LOUCKS MILLS RD
 GRAND ARMY OF THE REPU
 (SRO006 SEG 0680/0243)
 MFC BEGIN = D
 0010/0000 LENGTH(AH 2327 BK 0000)

EXTRACT DATE: 12/18/2023 ROADWAY MANAGEMENT SYSTEM PAGE NUMBER: 112
 PRINT DATE: 12/19/2023 SLD COUNTY/SR - ANNUAL PRINT COUNTY: POTTER
 DIR: B TOTAL LEN: 3.003 MI. DIST: 02-6 SR: 1002
 LEFT MUN: SWEDEN T RIGHT MUN: SWEDEN T

SWEDEN HILL RD 015856 FT
 (SR1001 SEG 0120/0794) 0060/1810

014046 FT
 FAULSTICK RD
 (T200) 0050/2002



015856 FT SWEDEN HILL RD
 0060/1810 (SR1001 SEG 0120/0794)
 0060/1469 TOWNSHIP 0402 RT
 (T402)

014046 FT 2 0 52059 0 00 0140+51
 0060/0000 LENGTH(AH 1810 BK 2392)

DIR: B TOTAL LEN: 3.003 MI. DIST: 02-6 SR: 1002
 LEFT MUN: SWEDEN T RIGHT MUN: SWEDEN T

Stationing	Description	Length	Stationing	Description	Length
2 0 52059 0 00 0116+65	NEEFE RD (T396)	011654 FT	011654 FT		
		0050/0000	0050/0000	LENGTH(AH 2392 BK 1164)	
		010490 FT	010490 FT		
			0040/0000	LENGTH(AH 1164 BK 2920)	
		007570 FT	007570 FT		
			0034/0000	LENGTH(AH 2920 BK 2341)	
			0030/1945	GREEN FOREST RD (PRDR)	
		005229 FT	005229 FT		
			0030/0000	MARVIN HILL RD (T400) LENGTH(AH 2341 BK 1971)	
		003258 FT	003258 FT		
			0020/0000	LENGTH(AH 1971 BK 3258)	
			0010/1945	NORTH HOLLOW HEIGHTS RD (TWP)	
2 0 52059 0 00 0000+00	HOLLOW RD (SR4013 SEG 0090/0000)	000000 FT	000000 FT	NC NORTH HOLLOW RD (SR4013 SEG 0090/0000)	
		0010/0000	0010/0000	MFC BEGIN = E LENGTH(AH 3258 BK 0000)	

EXTRACT DATE: 12/18/2023 ROADWAY MANAGEMENT SYSTEM PAGE NUMBER: 110
 PRINT DATE: 12/19/2023 SLD COUNTY/SR - ANNUAL PRINT COUNTY: POTTER
 DIR: B TOTAL LEN: 15.140 MI. DIST: 02-6 SR: 1001
 LEFT MUN: ULYSSES B RIGHT MUN: ULYSSES B

079937 FT

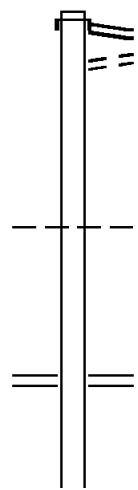
079937 FT
 INTER-AHD MAIN ST
 (SR1003 SEG 0230/0504)
 SOUTH ST
 0320/1594 (SR1003 SEG 0230/0504)
 FOR SR 1001 AND 1003
 0320/1143 (CONN)

078343 FT

078343 FT 2 0 52025 0 00 0258+57
 0320/0000 LENGTH(AH 1594 BK 2378)
 NC SOUTH MAIN ST
 ULYSSES
 0310/2080 ULYSSES T

075965 FT

CROSS RD
 0310/0557 (SR1008 SEG 0040/0000)
 075965 FT 2 0 52025 0 00 0234+64
 0310/0000 LENGTH(AH 2378 BK 2679)
 CUSHING HOLLOW RD

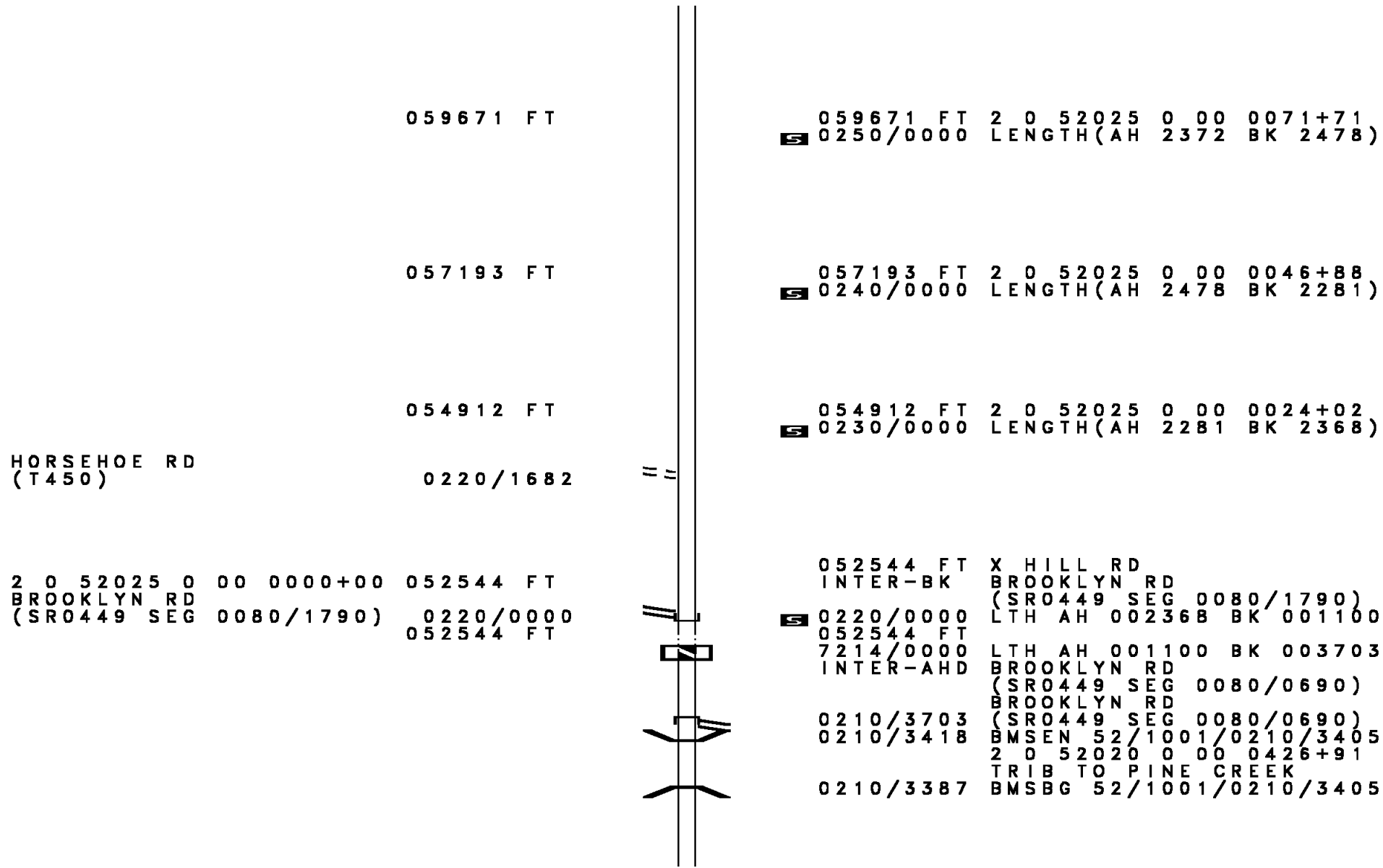


DIR: B TOTAL LEN: 15.140 MI. DIST: 02-6 SR: 1001
 LEFT MUN: ULYSSES T RIGHT MUN: ULYSSES T

COWBURN RD
 (T453)

	==	0300/1828 (T458)	
073286 FT		073286 FT 2 0 52025 0 00 0207+85 S 0300/0000 LENGTH(AH 2679 BK 2315)	
070971 FT		070971 FT 2 0 52025 0 00 0184+75 S 0290/0000 LENGTH(AH 2315 BK 2575)	
0280/1721	==	0280/1721 NAUMAN RD (T461)	
068396 FT		068396 FT 2 0 52025 0 00 0159+00 S 0280/0000 LENGTH(AH 2575 BK 2556)	
065840 FT		065840 FT 2 0 52025 0 00 0133+53 EMMEL RD (T457)	
	==	S 0270/0000 LENGTH(AH 2556 BK 3797)	
	==	0260/1522 TOM MAY RD (T455)	
	==	0260/0653 DYKEMAN RD (T456)	
062043 FT		062043 FT 2 0 52025 0 00 0095+48 S 0260/0000 LENGTH(AH 3797 BK 2372)	

DIR: B TOTAL LEN: 15.140 MI. DIST: 02-6 SR: 1001
 LEFT MUN: ULYSSES T RIGHT MUN: ULYSSES T



059671 FT

059671 FT 2 0 52025 0 00 0071+71
 S 0250/0000 LENGTH(AH 2372 BK 2478)

057193 FT

057193 FT 2 0 52025 0 00 0046+88
 S 0240/0000 LENGTH(AH 2478 BK 2281)

054912 FT

054912 FT 2 0 52025 0 00 0024+02
 S 0230/0000 LENGTH(AH 2281 BK 2368)





HORSEHOE RD
 (T450)

0220/1682

2 0 52025 0 00 0000+00 052544 FT
 BROOKLYN RD
 (SR0449 SEG 0080/1790) 0220/0000
 052544 FT

052544 FT X HILL RD
 INTER-BK BROOKLYN RD
 (SR0449 SEG 0080/1790)
 S 0220/0000 LTH AH 002368 BK 001100
 052544 FT
 7214/0000 LTH AH 001100 BK 003703
 INTER-AHD BROOKLYN RD
 (SR0449 SEG 0080/0690)
 BROOKLYN RD
 (SR0449 SEG 0080/0690)
 0210/3703 BMS EN 52/1001/0210/3405
 0210/3418 2 0 52020 0 00 0426+91
 TRIB TO PINE CREEK
 0210/3387 BMSBG 52/1001/0210/3405

DIR: B TOTAL LEN: 15.140 MI. DIST: 02-6 SR: 1001
 LEFT MUN: ULYSSES T RIGHT MUN: ULYSSES T

048841 FT		0210/0009 BMS EN 52/1001/0210/0000 048841 FT 2 0 52020 0 00 0392+98
		0210/0000 VILLAGE: BROOKLAND TRIB PINE CREEK BMSBG 52/1001/0210/0000 LENGTH(AH 3703 BK 1789)
047052 FT		0200/0009 BMS EN 52/1001/0200/0000 047052 FT 2 0 52020 0 00 0375+08
		0200/0000 ROGERS RUN BMSBG 52/1001/0200/0000 LENGTH(AH 1789 BK 1402)
045650 FT		045650 FT 2 0 52020 0 00 0360+97 0190/0000 LENGTH(AH 1402 BK 2590)
043060 FT		043060 FT 2 0 52020 0 00 0335+04 0180/0000 LENGTH(AH 2590 BK 2346)
040714 FT		040714 FT 2 0 52020 0 00 0311+55 0170/0000 LENGTH(AH 2346 BK 2497)
		0160/0435 ULYSSES SWEDEN T

DIR: B TOTAL LEN: 15.140 MI. DIST: 02-6 SR: 1001
 LEFT MUN: ULYSSES T RIGHT MUN: ULYSSES T

038217 FT

038217 FT 2 0 52020 0 00 0286+55
 NC SWEDEN HILL RD
 0160/0000 LENGTH(AH 2497 BK 2772)

035445 FT

035445 FT 2 0 52020 0 00 0258+58
 0150/0000 LENGTH(AH 2772 BK 2501)

ROOKS RD
 (T408)

0140/1823

==

==

0140/0776 ELLIS HOLLOW RD
 (T337)

032944 FT

032944 FT 2 0 52020 0 00 0233+54
 0140/0000 LENGTH(AH 2501 BK 2484)

030460 FT

030460 FT 2 0 52020 0 00 0208+67
 0130/0000 LENGTH(AH 2484 BK 2483)

GROSS HOLLOW RD
 (T399)
 NORTH HOLLOW RD
 (SR1002 SEG 0060/1810)
 CHURCH RD
 (T402)

0120/1122

==

0120/0794

==

0120/0488
 027977 FT

==

027977 FT 2 0 52020 0 00 0183+81
 0120/0000 LENGTH(AH 2483 BK 2492)

DIR: B TOTAL LEN: 15.140 MI. DIST: 02-6 SR: 1001
 LEFT MUN: SWEDEN T RIGHT MUN: SWEDEN T

025485 FT

025485 FT 2 0 52020 0 00 0158+86
 0110/0000 LENGTH(AH 2492 BK 3249)

=
=
=

0100/2000 IRISH FARM RD
 (T398)
 0100/1417 LC TO T398 RD
 (CONN)

022236 FT

022236 FT 2 0 52020 0 00 0126+34
 0100/0000 LENGTH(AH 3249 BK 2451)

019785 FT

019785 FT 2 0 52020 0 00 0101+83
 0090/0000 LENGTH(AH 2451 BK 2882)

2 0 52020 0 00 0073+24 016903 FT
 MARVIN HILL RD
 (T400) 0080/0000

=

016903 FT
 0080/0000 LENGTH(AH 2882 BK 2675)

014228 FT

014228 FT 2 0 52020 0 00 0046+49
 0070/0000 LENGTH(AH 2675 BK 2089)

012139 FT

012139 FT 2 0 52020 0 00 0025+36
 0060/0000 LENGTH(AH 2089 BK 2517)

DIR: B TOTAL LEN: 15.140 MI. DIST: 02-6 SR: 1001
LEFT MUN: SWEDEN T RIGHT MUN: SWEDEN T

		0050/1177	A FRAME RD (T303)	
009622 FT		009622 FT	2 0 52020 0 00 0000+00	
		0050/0000	LENGTH(AH 2517 BK 2099)	
007523 FT		007523 FT	1 1 00255 0 00 0075+18	
		0040/0000	LENGTH(AH 2099 BK 2497)	
005026 FT		005026 FT	1 1 00255 0 00 0050+12	
		0030/0000	LENGTH(AH 2497 BK 2447)	
002579 FT		002579 FT	1 1 00255 0 00 0025+65	
		0020/0000	LENGTH(AH 2447 BK 2579)	
		0010/1098	FAITH ST (SR4031 SEG 0010/1366)	
000000 FT		0010/0112	FROM 0006/0370 SH (CONN)	
		000000 FT	1 1 00255 0 00 0000+00	
			GRAND ARMY OF THE REPU (SR0006 SEG 0370/2136)	
GRAND ARMY OF THE REPU (SR0006 SEG 0370/2136)	0010/0000		NC BROOKLAND RD MFC BEGIN = D	
		0010/0000	LENGTH(AH 2579 BK 0000)	

EXTRACT DATE: 12/18/2023 ROADWAY MANAGEMENT SYSTEM PAGE NUMBER: 103
PRINT DATE: 12/19/2023 SLD COUNTY/SR - ANNUAL PRINT COUNTY: POTTER
DIR: B TOTAL LEN: 26.612 MI. DIST: 02-6 SR: 872
LEFT MUN: COUDERSPORT B RIGHT MUN: COUDERSPORT B

140512 FT

140512 FT
INTER-AHD HOLLOW RD

EXTRACT DATE: 12/18/2023
PRINT DATE: 12/19/2023

ROADWAY MANAGEMENT SYSTEM
SLD COUNTY/SR - ANNUAL PRINT

PAGE NUMBER: 102
COUNTY: POTTER

DIR: B TOTAL LEN: 26.612 MI.
LEFT MUN: COUDERSPORT B

DIST: 02-6 SR: 872
RIGHT MUN: COUDERSPORT B

COUNTY HOME DR
(BORO)
MAPLEVIEW LN
(BORO)

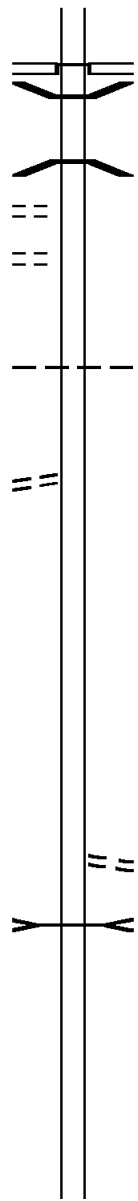
0580/1015
0580/0828
138716 FT

PHOEBE LN
(T806)

0570/1371
136217 FT

133749 FT

131278 FT



(SR4013 SEG 0010/0000)
SECOND ST
0580/1796 (SR0006 SEG 0340/0000)
0580/1417 BMS EN 52/0872/0580/1317
1 0 00104 0 00 1048+18
MILL CREEK
0580/1317 BMSBG 52/0872/0580/1317

138716 FT 1 0 00104 0 00 1035+00
0580/0000 LENGTH(AH 1796 BK 2499)
COUDERSPORT
0570/2402 EULALIA T

136217 FT 1 0 00104 0 00 1009+62
0570/0000 LENGTH(AH 2499 BK 2468)

133749 FT 1 0 00104 0 00 0984+94
KIO RD
(T517)
0560/0000 LENGTH(AH 2468 BK 2471)
BRANCH MILL CREEK
STRUCTURE LENGTH 10 FT
0550/2268 BMSID 52/0872/0550/2268

131278 FT 1 0 00104 0 00 0960+23
0550/0000 LENGTH(AH 2471 BK 2529)

DIR: B TOTAL LEN: 26.612 MI. DIST: 02-6 SR: 872
 LEFT MUN: EULALIA T RIGHT MUN: EULALIA T

Left Side	Stationing	Right Side	Stationing	Notes
		0540/1007	128749 FT	SUNRISE RIDGE RD (T305)
JENKENS HILL WEST RD (T560)	0530/2097	0540/0000	126173 FT	LENGTH(AH 2529 BK 2576)
		0530/1523		FIRST FORK RD (SR3003 SEG 0310/2070)
		0530/0000	123585 FT	LENGTH(AH 2576 BK 2588)
		0520/0976		EULALIA HOMER T
		0520/0000	120933 FT	LENGTH(AH 2588 BK 2652)
		0510/0017		BMSEN 52/0872/0510/0000
		0510/0000	118137 FT	LENGTH(AH 2652 BK 2796)
DUTCH HILL RD (SR3015 SEG 0090/0000)	0500/2027	0500/2027		SOUTH WOODS BRANCH BMSBG 52/0872/0510/0000 SOUTHWOODS RD (T301)
		0500/0000		LENGTH(AH 2796 BK 3270) OAK LANE

DIR: B TOTAL LEN: 26.612 MI. DIST: 02-6 SR: 872
 LEFT MUN: HOMER T RIGHT MUN: HOMER T

GRUM HILL RD
 (T326)

0490/0381
 114867 FT

== ==

0490/2924 (PRDR)

QUIMBY RD
 (T510)

0490/0381
 114867 FT 1 0 00104 0 00 0796+23
 0490/0000 LENGTH(AH 3270 BK 1824)

113043 FT

113043 FT 1 0 00104 0 00 0778+02
 0480/0000 LENGTH(AH 1824 BK 3088)

109955 FT

109955 FT 1 0 00104 0 00 0747+03
 TRIB FREEMAN RUN
 STRUCTURE LENGTH 8 FT
 BMSID 52/0872/0470/0000
 0470/0000 LENGTH(AH 3088 BK 1212)

108743 FT

108743 FT 1 0 00104 0 00 0735+00
 0460/0000 LENGTH(AH 1212 BK 2057)

106686 FT

==

106686 FT 1 0 00104 0 00 0714+48
 (TBK SR3015) HETH RD
 (T306)
 0450/0000 LENGTH(AH 2057 BK 3037)

DIR: B TOTAL LEN: 26.612 MI. DIST: 02-6 SR: 872
 LEFT MUN: HOMER T RIGHT MUN: HOMER T

103649 FT

103649 FT 1 0 00104 0 00 0684+15
 NC INEZ RD
 0440/0000 LENGTH(AH 3037 BK 2250)

SHARON LN
 (PRDR)

0430/0381
 101399 FT

==

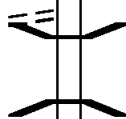
101399 FT 1 0 00104 0 00 0661+68
 HOMER
 KEATING T
 0430/0000 LENGTH(AH 2250 BK 2595)

098804 FT

098804 FT 1 0 00104 0 00 0635+62
 0420/0000 LENGTH(AH 2595 BK 2443)

ODIN RD
 (T311)

0410/0938



0410/0789 BMS EN 52/0872/0410/0775
 1 0 00104 0 00 0618+98
 FREEMAN RUN
 0410/0775 BMSBG 52/0872/0410/0775

096361 FT

096361 FT 1 0 00104 0 00 0611+34
 0410/0000 LENGTH(AH 2443 BK 2621)

093740 FT

093740 FT 1 0 00104 0 00 0585+00

DIR: B TOTAL LEN: 26.612 MI. DIST: 02-6 SR: 872
 LEFT MUN: KEATING T RIGHT MUN: KEATING T

BARK SHANTY RD
 (T314)

0390/2240 ==

0400/0000 LENGTH(AH 2621 BK 2492)

091248 FT

091248 FT 1 0 00104 0 00 0560+00
 0390/0000 LENGTH(AH 2492 BK 2665)

088583 FT

088583 FT 1 0 00104 0 00 0533+39
 0380/0000 LENGTH(AH 2665 BK 2086)

086497 FT

086497 FT 1 0 00104 0 00 0512+53
 0370/0000 LENGTH(AH 2086 BK 2598)

AUSTIN DAM RD
 (FRST)

0360/0506 ==
 083899 FT

083899 FT 1 0 00104 0 00 0486+55
 0360/0000 LENGTH(AH 2598 BK 2402)

081497 FT

081497 FT 1 0 00104 0 00 0462+53
 0350/0000 LENGTH(AH 2402 BK 2711)

DIR: B TOTAL LEN: 26.612 MI. DIST: 02-6 SR: 872
 LEFT MUN: KEATING T RIGHT MUN: KEATING T

Stationing	Segment	Length (FT)	County	SR	Start Station	End Station	Notes
078786	0340/0092	078786	POTTER	00104	0435+53	0435+53	KEATING AUSTIN B
	0340/0000		POTTER	00104	0435+53	0435+53	LENGTH(AH 2711 BK 2086)
076700	076700	076700	POTTER	00104	0414+67	0414+67	
	0330/0000		POTTER	00104	0414+67	0414+67	LENGTH(AH 2086 BK 2858)
073842	073842	073842	POTTER	00104	0385+96	0385+96	
	0320/0000		POTTER	00104	0385+96	0385+96	NC ODIN RD LENGTH(AH 2858 BK 2492)
	0310/2226		POTTER				GRACE ST (BORO)
	0310/2216		POTTER				BLANCHE ST (BORO)
ELLIOTT ST (BORO)	0310/1393		POTTER				
071350	071350	071350	POTTER	00104	0361+19	0361+19	
MAIN ST (SR0607 SEG 0150/0894)	0310/0000		POTTER	00104	0361+19	0361+19	NC RUGBARGER ST LENGTH(AH 2492 BK 2158)
	0300/1923		POTTER				SCHOOL ST (BORO)
069192	069192	069192	POTTER	00488	0431+63	0431+63	
	0300/0000		POTTER	00488	0431+63	0431+63	LENGTH(AH 2158 BK 2619)
	0290/2293		POTTER				CHURCH ST (BORO)

EXTRACT DATE: 12/18/2023 ROADWAY MANAGEMENT SYSTEM PAGE NUMBER: 96
PRINT DATE: 12/19/2023 SLD COUNTY/SR - ANNUAL PRINT COUNTY: POTTER

DIR: B TOTAL LEN: 26.612 MI. DIST: 02-6 SR: 872
LEFT MUN: AUSTIN B RIGHT MUN: AUSTIN B

Stationing	Segment	Start	End	Length	Notes
066573 FT	0290/0985	066573	066573	0	AUSTIN PORTAGE T NC COSTELLO AV
	0290/0000	066573	066573	0	LENGTH(AH 2619 BK 2360)
064213 FT	064213	064213	064213	0	064213 FT 1 0 00488 0 00 0381+81
	0280/0000	064213	064213	0	LENGTH(AH 2360 BK 2678)
061535 FT	0270/0834	061535	061535	0	BMSSEN 52/0872/0270/0820 1 0 00488 0 00 0363+16
	0270/0820	061535	061535	0	CLARK HOLLOW RUN BMSBG 52/0872/0270/0820
	0270/0000	061535	061535	0	LENGTH(AH 2678 BK 2426)
059109 FT	059109	059109	059109	0	059109 FT 1 0 00488 0 00 0330+76
	0260/0000	059109	059109	0	LENGTH(AH 2426 BK 0931)
058178 FT	058178	058178	058178	0	058178 FT 0 0 00000 0 00 0321+45
	0254/0000	058178	058178	0	LENGTH(AH 0931 BK 1009)
	0252/0654	058178	058178	0	BMSSEN 52/0872/0252/0550 0 0 00000 0 00 0000+00
	0252/0550	058178	058178	0	FREEMAN RUN BMSBG 52/0872/0252/0550
057169 FT	057169	057169	057169	0	057169 FT 0 0 00000 0 00 0000+00
	0252/0000	057169	057169	0	LENGTH(AH 1009 BK 0735)
056434 FT	056434	056434	056434	0	056434 FT 1 0 00488 0 00 0303+64

PORTAGE RD
(T511)

DIR: B TOTAL LEN: 26.612 MI. DIST: 02-6 SR: 872
 LEFT MUN: PORTAGE T RIGHT MUN: PORTAGE T

STINER ST
 (T525)
 STATE ST
 (T524)

			0250/0000	LENGTH(AH 0735 BK 2678)
			0240/0748	==
			0240/0461	==
053756	FT		0240/0125	BMSB 52/0872/0240/0000
			053756	PORTAGE
				SYLVANIA T
				1 0 00488 0 00 0278+11
				FIRST FK SINNEMAHOING
				BMSBG 52/0872/0240/0000
			0240/0000	LENGTH(AH 2678 BK 1207)
			0230/0314	FIRST FORK RD
			052549	(SR3003 SEG 0010/0000)
				1 0 00488 0 00 0264+75
				VILLAGE: COSTELLO
			0230/0000	LENGTH(AH 1207 BK 2310)
			050239	FT 1 0 00488 0 00 0241+65
			0220/0000	LENGTH(AH 2310 BK 2721)
			047518	FT 1 0 00488 0 00 0214+44
			0210/0000	LENGTH(AH 2721 BK 2533)
			044985	FT 1 0 00488 0 00 0189+11
			0200/0000	LENGTH(AH 2533 BK 2542)

DIR: B TOTAL LEN: 26.612 MI. DIST: 02-6 SR: 872
 LEFT MUN: SYLVANIA T RIGHT MUN: SYLVANIA T

042443 FT		042443 FT 1 0 00488 0 00 0163+69 0190/0000 LENGTH(AH 2542 BK 2476)
	- - -	SYLVANIA 0180/1582 WHARTON T
039967 FT		039967 FT 1 0 00488 0 00 0138+93 0180/0000 LENGTH(AH 2476 BK 2272)
037695 FT	 ==	NELSON RUN RD (T300) 037695 FT 1 0 00488 0 00 0116+21 0170/0000 LENGTH(AH 2272 BK 1533) 0160/1003 BMSBN 52/0872/0160/0966 1 0 00488 0 00 0110+31 NELSON RUN 0160/0966 BMSBG 52/0872/0160/0966
036162 FT		036162 FT 1 0 00488 0 00 0100+88 0160/0000 LENGTH(AH 1533 BK 3110)
		0150/1296 BMSBN 52/0872/0150/1277 1 0 00488 0 00 0082+21 LITTLE NELSON RUN 0150/1277 BMSBG 52/0872/0150/1277
033052 FT		033052 FT 1 0 00488 0 00 0069+78 NC COSTELLO RD 0150/0000 LENGTH(AH 3110 BK 2520)

DIR: B TOTAL LEN: 26.612 MI. DIST: 02-6 SR: 872
 LEFT MUN: WHARTON T RIGHT MUN: WHARTON T

030532 FT

030532 FT 1 0 00488 0 00 0044+58
 0140/0000 LENGTH(AH 2520 BK 2181)

028351 FT

028351 FT 1 0 00488 0 00 0022+77
 0130/0000 LENGTH(AH 2181 BK 2277)

026074 FT

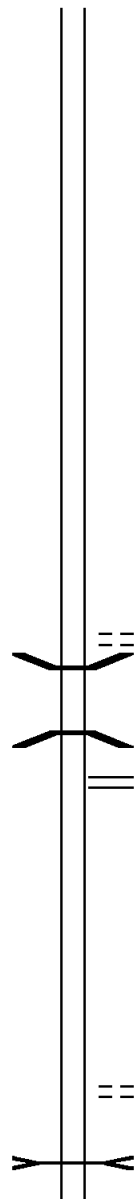
026074 FT 1 0 00488 0 00 0000+00
 BONNIE LN
 (T546)
 0120/0000 LENGTH(AH 2277 BK 1378)
 0110/1068 BMSID 52/0872/0110/0960
 2 0 52001 0 00 0256+44
 E FORK SINNEMAHONING CR
 0110/0960 BMSBG 52/0872/0110/0960
 EAST FORK RD
 0110/0894 (SR3001 SEG 0008/0000)

024696 FT

024696 FT 2 0 52001 0 00 0246+80
 0110/0000 LENGTH(AH 1378 BK 2257)

022439 FT

022439 FT 2 0 52001 0 00 0224+23
 ELK LICK RD
 (T301)
 0100/0000 LENGTH(AH 2257 BK 2605)
 ELK LICK RUN
 STRUCTURE LENGTH 9 FT
 0090/2550 BMSID 52/0872/0090/2550

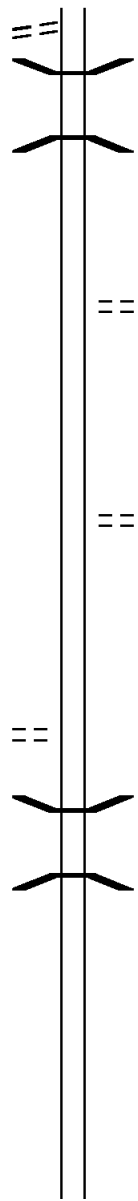


FISHERMANS LN

DIR: B TOTAL LEN: 26.612 MI. DIST: 02-6 SR: 872
 LEFT MUN: WHARTON T RIGHT MUN: WHARTON T

(T548)

0090/2228



0090/1543 BMS EN 52/0872/0090/1317
 2 0 52001 0 00 0211+33
 FIRST FORK SINNEMAHOIN
 0090/1317 BMSBG 52/0872/0090/1317

019834 FT

019834 FT 2 0 52001 0 00 0198+22
 5 0090/0000 LENGTH(AH 2605 BK 2161)
 CREEK VIEW RD
 0080/1859 (T548)

017673 FT

017673 FT 2 0 52001 0 00 0176+62
 CREEK VIEW RD
 (T548)
 5 0080/0000 LENGTH(AH 2161 BK 2648)

BAILEY RUN RD
 (FRST)

0070/0108
 015025 FT

015025 FT 2 0 52001 0 00 0150+00
 5 0070/0000 LENGTH(AH 2648 BK 2549)
 0060/2549 BMS EN 52/0872/0060/2509
 2 0 52001 0 00 0149+60
 BAILEY RUN
 0060/2509 BMSBG 52/0872/0060/2509

012476 FT

012476 FT 2 0 52001 0 00 0124+67
 5 0060/0000 LENGTH(AH 2549 BK 2486)

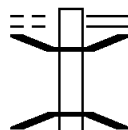
DIR: B TOTAL LEN: 26.612 MI. DIST: 02-6 SR: 872
 LEFT MUN: WHARTON T RIGHT MUN: WHARTON T

	009990 FT			009990 FT 2 0 52001 0 00 0099+81 0050/0000 LENGTH(AH 2486 BK 2495)
2 0 52001 0 00 0074+87 CASH LONG RD (T548)	007495 FT 0040/0000	==		007495 FT 0040/0000 LENGTH(AH 2495 BK 2174)
NORTH BERGE RUN RD (T548)	0030/1380	==		
	005321 FT			005321 FT 2 0 52001 0 00 0053+14 0030/0000 LENGTH(AH 2174 BK 2782)
				0020/1091 BMS EN 52/0872/0020/1067 2 0 52001 0 00 0036+08 BERGE RUN
				0020/1067 BMSBG 52/0872/0020/1067
	002539 FT			002539 FT 2 0 52001 0 00 0025+00 0020/0000 LENGTH(AH 2782 BK 2539)
SOUTH BERGE RUN RD (T548)	0010/2006	==		
				0010/0681 PARK RD (PARK)
	000000 FT			000000 FT 2 0 52001 0 00 0000+00 NC S INNEMAHONING RD INTER-BK STEVENSON DAM RD (SR0872 SEG 0270/2269) MFC BEGIN = D BK-CAMERON (12)
				0010/0000 LENGTH(AH 2539 BK 0000)

EXTRACT DATE: 12/18/2023 ROADWAY MANAGEMENT SYSTEM PAGE NUMBER: 90
 PRINT DATE: 12/19/2023 SLD COUNTY/SR - ANNUAL PRINT COUNTY: POTTER
 DIR: B TOTAL LEN: 6.764 MI. DIST: 02-6 SR: 607
 LEFT MUN: AUSTIN B RIGHT MUN: AUSTIN B

RUGBARGER ST
 (BORO)

035713 FT
 0150/0894



035713 FT COSTELLO AV
 0150/0894 (SR0872 SEG 0310/0000)
 0150/0876 BMSSEN 52/0607/0150/0831
 1 0 00104 0 00 0360+48
 FREEMAN RUN
 0150/0831 BMSBG 52/0607/0150/0831

RAILROAD ST
 (BORO)

0150/0776



GOODYEAR ST

DIR: B TOTAL LEN: 6.764 MI. DIST: 02-6 SR: 607
 LEFT MUN: AUSTIN B RIGHT MUN: AUSTIN B

TURNER ST (BORO)	0150/0534	==	0150/0621 (BORO)
ORCHARD RD (BORO)	0150/0237 034819 FT	==	0150/0336 GOODYEAR ST (BORO)
		==	034819 FT 1 0 00104 0 00 0352+24 GARRETSON ST (BORO)
		==	0150/0000 LENGTH(AH 0894 BK 2398)
	032421 FT		032421 FT 1 0 00104 0 00 0328+33
WATKINS RD (BORO)	0130/2824	==	0140/0000 LENGTH(AH 2398 BK 2847)
		==	0130/2550 HORN HOLLOW RD (BORO)
	029574 FT		029574 FT 1 0 00104 0 00 0300+10
			0130/0000 LENGTH(AH 2847 BK 2430)
			0120/0920 AUSTIN PORTAGE T
	027144 FT	==	0120/0339 (SR3002 SEG 0110/3314) COWLEY HILL RD
			027144 FT 1 0 00104 0 00 0275+49 NC MAIN ST
			0120/0000 LENGTH(AH 2430 BK 3323)

DIR: B TOTAL LEN: 6.764 MI. DIST: 02-6 SR: 607
LEFT MUN: PORTAGE T RIGHT MUN: PORTAGE T

GASWELL RD
(FRST)

023821 FT

023821 FT 1 0 00104 0 00 0242+26
S 0110/0000 LENGTH(AH 3323 BK 1599)

0100/0864 PORTAGE
KEATING T

0100/0222
022222 FT

==

022222 FT 1 0 00104 0 00 0226+55
S 0100/0000 LENGTH(AH 1599 BK 2552)

019670 FT

019670 FT 1 0 00104 0 00 0201+03
S 0090/0000 LENGTH(AH 2552 BK 2653)

017017 FT

017017 FT 1 0 00104 0 00 0174+47
S 0080/0000 LENGTH(AH 2653 BK 2202)

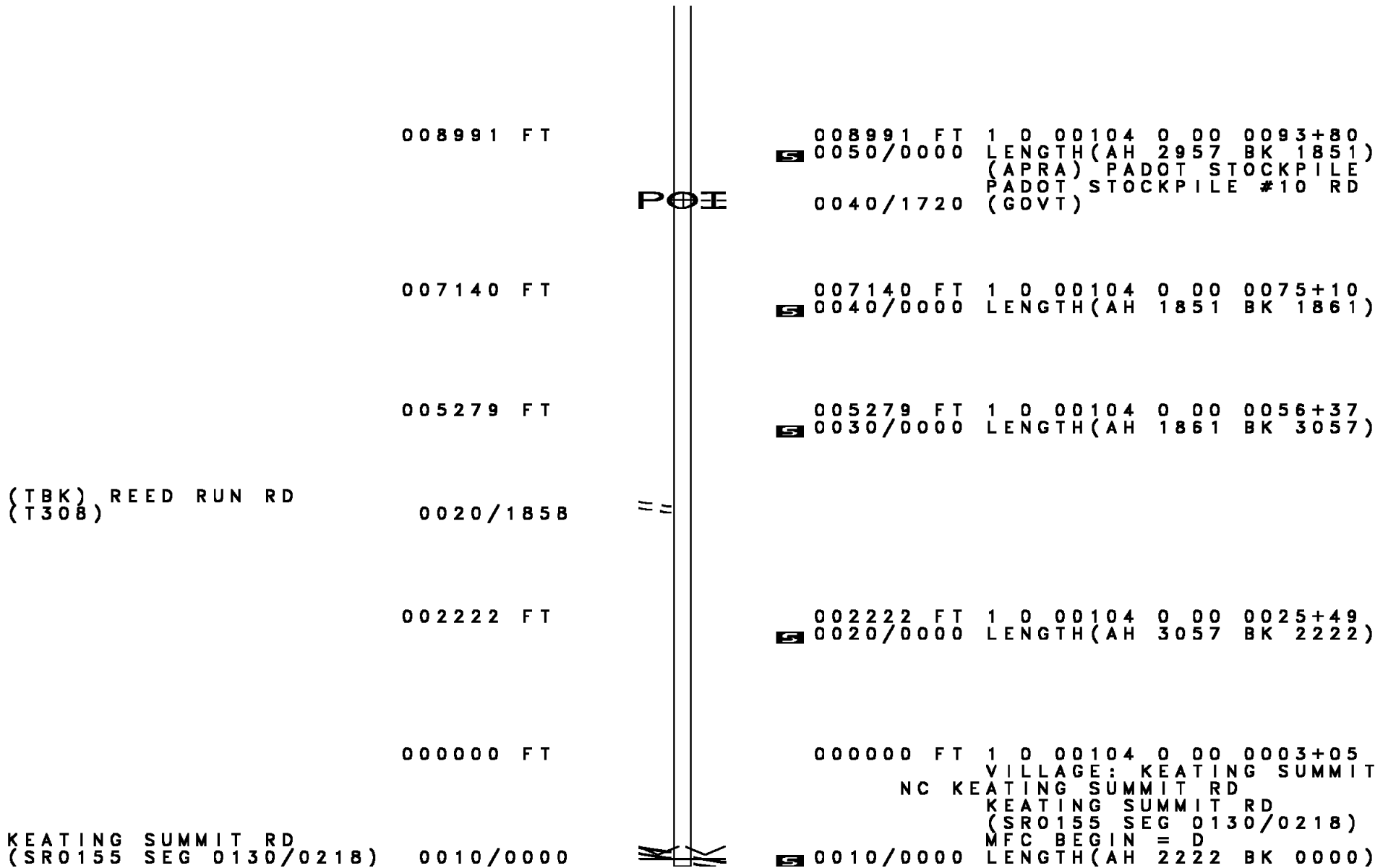
014815 FT

014815 FT 1 0 00104 0 00 0152+48
S 0070/0000 LENGTH(AH 2202 BK 2867)

011948 FT

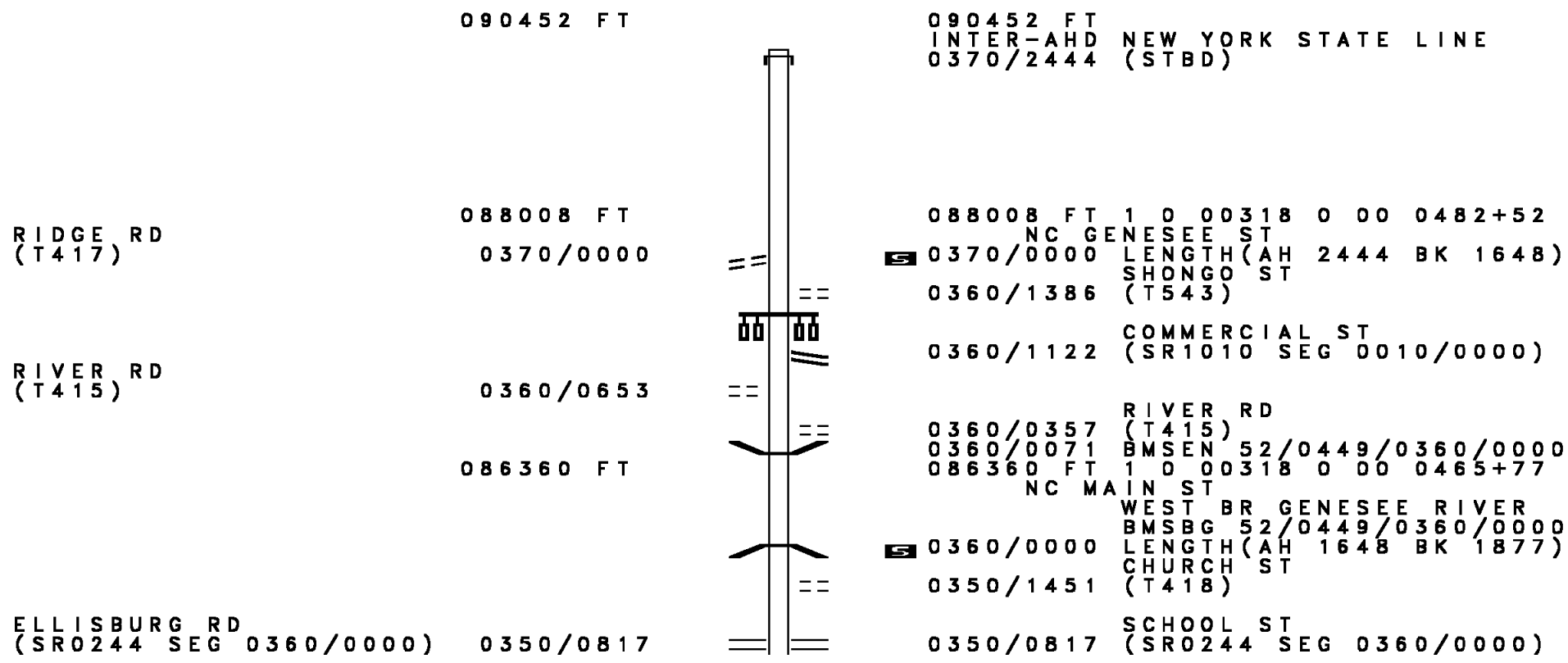
011948 FT 1 0 00104 0 00 0123+47
S 0060/0000 LENGTH(AH 2867 BK 2957)

DIR: B TOTAL LEN: 6.764 MI. DIST: 02-6 SR: 607
 LEFT MUN: KEATING T RIGHT MUN: KEATING T



(TBK) REED RUN RD
 (T308)

KEATING SUMMIT RD
 (SR0155 SEG 0130/0218) 0010/0000



090452 FT

090452 FT
 INTER-AHD NEW YORK STATE LINE
 0370/2444 (STBD)

RIDGE RD
 (T417)

088008 FT
 0370/0000

088008 FT 1 0 00318 0 00 0482+52
 NC GENESEE ST
 S 0370/0000 LENGTH(AH 2444 BK 1648)
 SHONGO ST
 0360/1386 (T543)

RIVER RD
 (T415)

0360/0653

0360/1122 COMMERCIAL ST
 (SR1010 SEG 0010/0000)

086360 FT

0360/0357 RIVER RD
 (T415)
 0360/0071 BMSBN 52/0449/0360/0000
 086360 FT 1 0 00318 0 00 0465+77
 NC MAIN ST

ELLISBURG RD
 (SR0244 SEG 0360/0000)

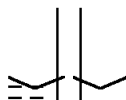
0350/0817

WEST BR GENESEE RIVER
 S 0360/0000 BMSBG 52/0449/0360/0000
 LENGTH(AH 1648 BK 1877)
 CHURCH ST
 0350/1451 (T418)
 0350/0817 SCHOOL ST
 (SR0244 SEG 0360/0000)

DIR: B TOTAL LEN: 17.131 MI. DIST: 02-6 SR: 449
 LEFT MUN: GENESEE T RIGHT MUN: GENESEE T

CEMETERY RD
 (T410)

084483 FT
 0350/0000



084483 FT 1 0 00318 0 00 0447+00
 VILLAGE: GENESEE
 0350/0000 LENGTH(AH 1877 BK 2381)

082102 FT

082102 FT 1 0 00318 0 00 0423+19
 0340/0000 LENGTH(AH 2381 BK 2812)

079290 FT



079290 FT 1 0 00318 0 00 0395+24
 WINTERGREEN RD
 (SR1018 SEG 0010/0000)
 0330/0000 LENGTH(AH 2812 BK 2484)

076806 FT

076806 FT 1 0 00318 0 00 0370+40
 0320/0000 LENGTH(AH 2484 BK 2555)

074251 FT

074251 FT 1 0 00318 0 00 0344+85
 0310/0000 LENGTH(AH 2555 BK 2288)

071963 FT

071963 FT 1 0 00318 0 00 0321+97
 0300/0000 LENGTH(AH 2288 BK 2740)

DIR: B TOTAL LEN: 17.131 MI. DIST: 02-6 SR: 449
 LEFT MUN: GENESEE T RIGHT MUN: GENESEE T

069223 FT

069223 FT 1 0 00318 0 00 0294+90
 0290/0000 LENGTH(AH 2740 BK 2615)

066608 FT

066608 FT 1 0 00318 0 00 0268+75
 0280/0000 LENGTH(AH 2615 BK 2293)

== 0270/1619 WHITNEY HILL RD
 (T407)

064315 FT

064315 FT 1 0 00318 0 00 0245+82
 0270/0000 LENGTH(AH 2293 BK 2816)

1 0 00318 0 00 0217+52 061499 FT
 RAG HILL RD
 (T558) 0260/0000

== 061499 FT
 0260/0000 LENGTH(AH 2816 BK 2322)

059177 FT

0250/0016 BMSBN 52/0449/0250/0000
 059177 FT 1 0 00318 0 00 0194+27
 TR MID BR GENESEE RIVER
 BMSBG 52/0449/0250/0000
 0250/0000 LENGTH(AH 2322 BK 1590)

DIR: B TOTAL LEN: 17.131 MI. DIST: 02-6 SR: 449
 LEFT MUN: GENESEE T RIGHT MUN: GENESEE T

057587 FT

057587 FT 1 0 00318 0 00 0178+65
 S 0240/0000 LENGTH(AH 1590 BK 2806)

054781 FT

0230/0801 GENESEE ALLEGANY T
 054781 FT 1 0 00318 0 00 0150+59
 S 0230/0000 LENGTH(AH 2806 BK 2558)
 ALLEGANY
 0220/2524 ULYSSES T

052223 FT

052223 FT 1 0 00318 0 00 0125+01
 S 0220/0000 LENGTH(AH 2558 BK 2349)
 GAZDAG RD
 0210/2043 (T451)

049874 FT

049874 FT 1 0 00318 0 00 0101+44
 S 0210/0000 LENGTH(AH 2349 BK 2584)

047290 FT

047290 FT 1 0 00318 0 00 0075+60
 S 0200/0000 LENGTH(AH 2584 BK 2428)

DIR: B TOTAL LEN: 17.131 MI. DIST: 02-6 SR: 449
 LEFT MUN: ULYSSES T RIGHT MUN: ULYSSES T

MORLEY RD
 (T409)

044862 FT

044862 FT 1 0 00318 0 00 0051+32
 0190/0000 LENGTH(AH 2428 BK 2601)

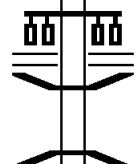
0180/0961

042261 FT

042261 FT 1 0 00318 0 00 0025+41
 0180/0000 LENGTH(AH 2601 BK 2546)

039715 FT

039715 FT 1 0 00318 0 00 0000+00
 NC GOLD RD
 (SR0049 SEG 0230/0000)



0170/0000 LENGTH(AH 2546 BK 2573)
 0160/2216 BMSBN 52/0449/0160/2197
 1 0 00526 0 00 0370+67
 MIDDLE BR GENESEE RIVER
 0160/2197 BMSBG 52/0449/0160/2197

037142 FT

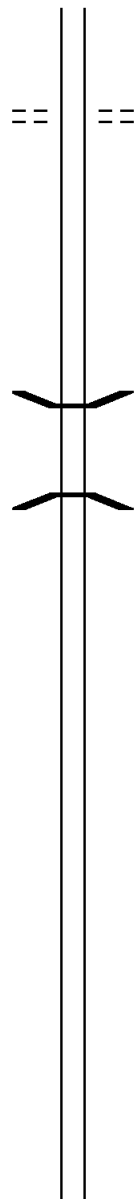
037142 FT 1 0 00526 0 00 0370+67
 VILLAGE: GOLD
 0160/0000 LENGTH(AH 2573 BK 1863)

035279 FT

035279 FT 1 0 00526 0 00 0351+97
 0150/0000 LENGTH(AH 1863 BK 1939)

DIR: B TOTAL LEN: 17.131 MI. DIST: 02-6 SR: 449
 LEFT MUN: ULYSSES T RIGHT MUN: ULYSSES T

1 0 00526 0 00 0332+58 033340 FT
 ROOKS RD
 (T408) 0140/0000



033340 FT NEWFIELD JUNCTION RD
 (T409)
 0140/0000 LENGTH(AH 1939 BK 3614)

029726 FT

0130/0014 BMSBN 52/0449/0130/0000
 029726 FT 1 0 00526 0 00 0296+64
 NO UNDERPASS INFORMATION
 BMSBG 52/0449/0130/0000
 0130/0000 LENGTH(AH 3614 BK 1610)

028116 FT

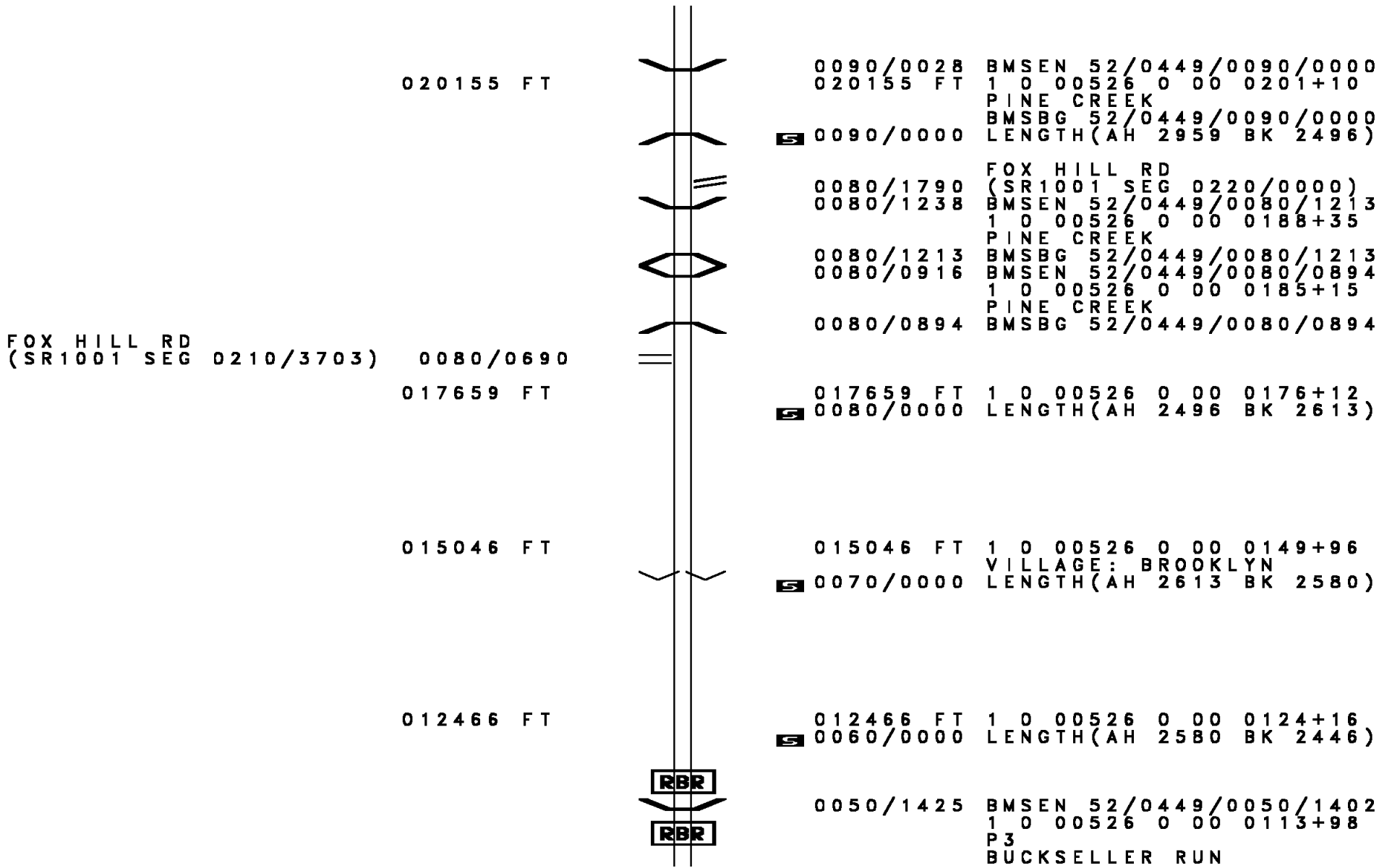
028116 FT 1 0 00526 0 00 0280+54
 0120/0000 LENGTH(AH 1610 BK 2574)

025542 FT

025542 FT 1 0 00526 0 00 0255+00
 0110/0000 LENGTH(AH 2574 BK 2428)

023114 FT

023114 FT 1 0 00526 0 00 0231+06
 0100/0000 LENGTH(AH 2428 BK 2959)



020155 FT 0090/0028 BMSSEN 52/0449/0090/0000
 020155 FT 1 0 00526 0 00 0201+10
 PINE CREEK
 BMSBG 52/0449/0090/0000
 0090/0000 LENGTH(AH 2959 BK 2496)
 FOX HILL RD
 (SR1001 SEG 0220/0000)
 0080/1790 BMSSEN 52/0449/0080/1213
 0080/1238 1 0 00526 0 00 0188+35
 PINE CREEK
 0080/1213 BMSBG 52/0449/0080/1213
 0080/0916 BMSSEN 52/0449/0080/0894
 1 0 00526 0 00 0185+15
 PINE CREEK
 0080/0894 BMSBG 52/0449/0080/0894
 FOX HILL RD
 (SR1001 SEG 0210/3703) 0080/0690
 017659 FT 017659 FT 1 0 00526 0 00 0176+12
 0080/0000 LENGTH(AH 2496 BK 2613)
 015046 FT 015046 FT 1 0 00526 0 00 0149+96
 VILLAGE: BROOKLYN
 0070/0000 LENGTH(AH 2613 BK 2580)
 012466 FT 012466 FT 1 0 00526 0 00 0124+16
 0060/0000 LENGTH(AH 2580 BK 2446)
 RBR
 RBR
 0050/1425 BMSSEN 52/0449/0050/1402
 1 0 00526 0 00 0113+98
 P3
 BUCKSELLER RUN

DIR: B TOTAL LEN: 17.131 MI. DIST: 02-6 SR: 449
 LEFT MUN: ULYSSES T RIGHT MUN: ULYSSES T

010020 FT

0050/1402 BMSBG 52/0449/0050/1402
 010020 FT 1 0 00526 0 00 0099+69
 0050/0000 LENGTH(AH 2446 BK 2427)

007593 FT

007593 FT 1 0 00526 0 00 0075+42
 0040/0000 LENGTH(AH 2427 BK 2559)

005034 FT

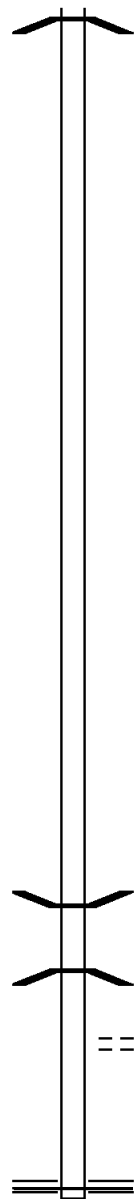
005034 FT 1 0 00526 0 00 0049+96
 0030/0000 LENGTH(AH 2559 BK 2611)

002423 FT

002423 FT 1 0 00526 0 00 0023+85
 0020/0000 LENGTH(AH 2611 BK 2423)

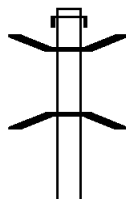
000000 FT

0010/0843 BMSEN 52/0449/0010/0811
 1 0 00526 0 00 0007+96
 NINEMILE RUN
 0010/0811 BMSBG 52/0449/0010/0811
 TELESCOPE RD
 (T439)
 0010/0141 000000 FT 1 0 00526 0 00 0000+00
 NC BR
 GRAND ARMY OF THE REPU
 (SRO006 SEG 0620/0000)
 MFC BEGIN = C
 0010/0000 LENGTH(AH 2423 BK 0000)



EXTRACT DATE: 12/18/2023 ROADWAY MANAGEMENT SYSTEM PAGE NUMBER: 78
 PRINT DATE: 12/19/2023 SLD COUNTY/SR - ANNUAL PRINT COUNTY: POTTER
 DIR: B TOTAL LEN: 17.205 MI. DIST: 02-6 SR: 244
 LEFT MUN: GENESEE T RIGHT MUN: GENESEE T

090844 FT



090844 FT
 INTER-AHD NEW YORK STATE LINE
 0380/1776 (STBD)
 0380/1178 BMSBN 52/0244/0380/1072
 2 0 52043 0 00 0010+74
 CRYDER CREEK
 0380/1072 BMSBG 52/0244/0380/1072

2 0 52043 0 00 0000+00 089068 FT

089068 FT

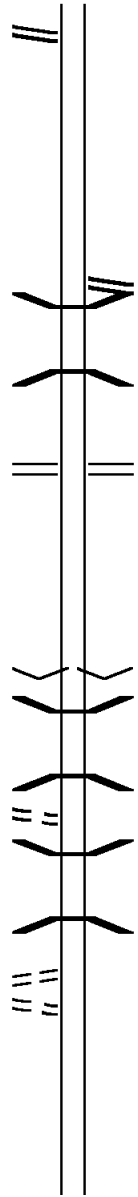
DIR: B TOTAL LEN: 17.205 MI. DIST: 02-6 SR: 244
 LEFT MUN: GENESEE T RIGHT MUN: GENESEE T

GENESSE RD
 (SR1010 SEG 0010/1163) 0380/0000

NC WHITESVILLE RD
 0380/0000 LENGTH(AH 1776 BK 1894)

087174 FT

087174 FT 1 1 05379 0 00 0030+54



0370/0000 LENGTH(AH 1894 BK 0657)
 0360/0185 BMSSEN 52/0244/0360/0105
 1 0 00566 1 00 0001+06

086517 FT

0360/0105 BMSBG 52/0244/0360/0105
 086517 FT 1 0 00566 1 00 0000+00

0360/0000 LENGTH(AH 0657 BK 2229)

084288 FT

084288 FT 1 0 00566 0 01 0843+06

0350/0000 LENGTH(AH 2229 BK 2180)
 0340/1897 BMSSEN 52/0244/0340/1840
 0 0 00000 0 00 0000+00

RIDGE RD
 (T417) 0340/1690

0340/1840 BMSBG 52/0244/0340/1840

KINNEY RD
 (T372) 0340/0866
 LC FOR KINNEY RD
 (CONN) 0340/0781


0340/1125 BMSSEN 52/0244/0340/1085
 0 0 00000 0 00 0000+00

0340/1085 BMSBG 52/0244/0340/1085

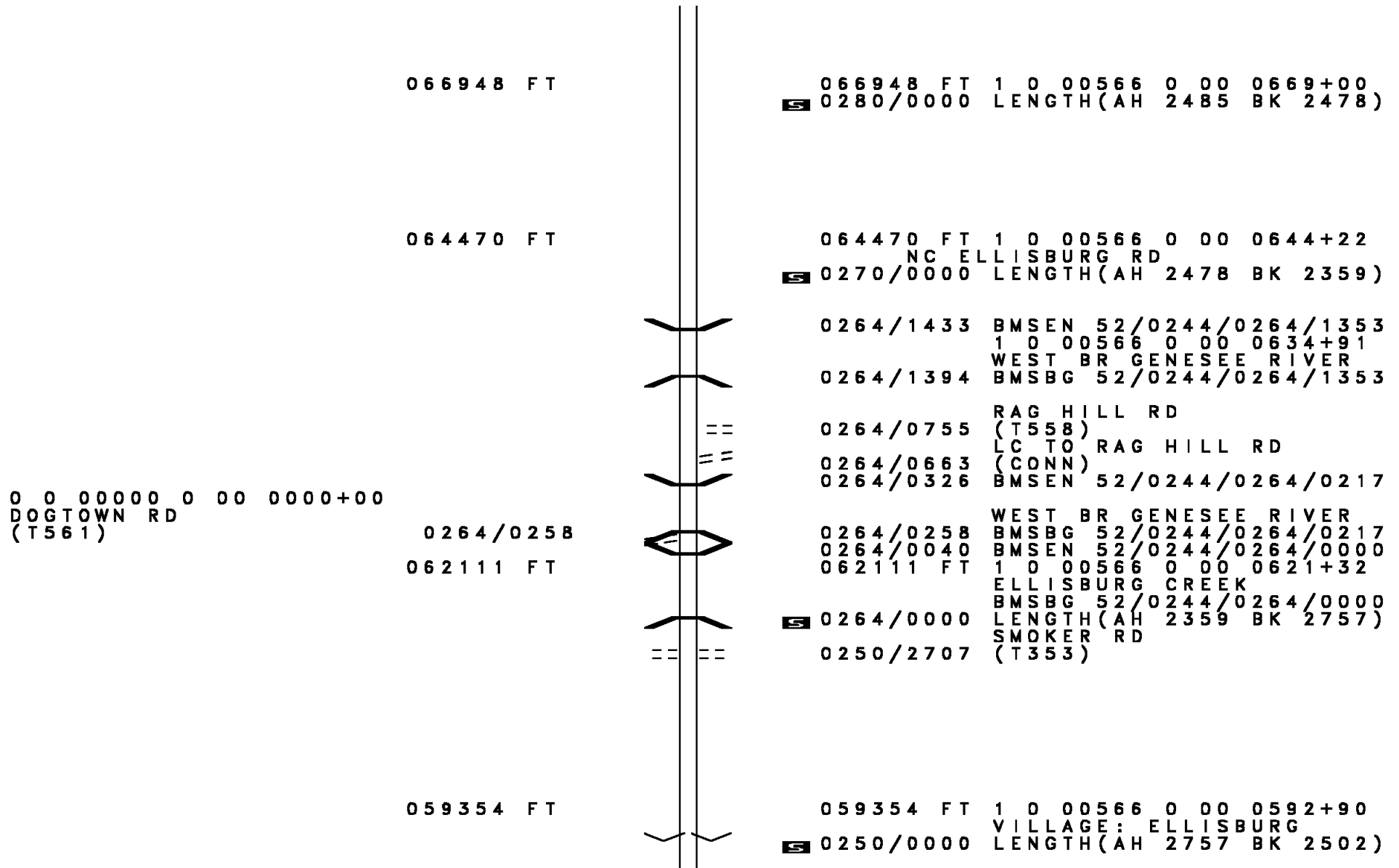
082108 FT

082108 FT 1 0 00566 0 01 0821+20
 0340/0000 LENGTH(AH 2180 BK 2971)

DIR: B TOTAL LEN: 17.205 MI. DIST: 02-6 SR: 244
 LEFT MUN: GENESEE T RIGHT MUN: GENESEE T



DIR: B TOTAL LEN: 17.205 MI. DIST: 02-6 SR: 244
 LEFT MUN: GENESEE T RIGHT MUN: GENESEE T



DIR: B TOTAL LEN: 17.205 MI. DIST: 02-6 SR: 244
 LEFT MUN: GENESEE T RIGHT MUN: GENESEE T

056852 FT

056852 FT 1 0 00566 0 00 0567+88
 S 0240/0000 LENGTH(AH 2502 BK 2460)

054392 FT

0230/0644 GENESEE ALLEGANY T
 054392 FT 1 0 00566 0 00 0543+28
 S 0230/0000 LENGTH(AH 2460 BK 2341)

052051 FT

052051 FT 1 0 00566 0 00 0519+87
 S 0220/0000 LENGTH(AH 2341 BK 2520)

049531 FT

0210/1501 (TBK) REYNOLDSTOWN RD
 (T416)
 0210/0957 PETE BROOK RD
 (SR4011 SEG 0110/3475)
 049531 FT 1 0 00566 0 00 0494+67
 S 0210/0000 VILLAGE: ANDREWS SETTLE
 LENGTH(AH 2520 BK 2493)

047038 FT

047038 FT 1 0 00566 0 00 0469+74
 S 0200/0000 LENGTH(AH 2493 BK 2441)

DIR: B TOTAL LEN: 17.205 MI. DIST: 02-6 SR: 244
 LEFT MUN: ALLEGANY T RIGHT MUN: ALLEGANY T

LC FOR SMOKER RD
 (CONN)
 SMOKER RD
 (T353)

044597 FT

044597 FT 1 0 00566 0 00 0445+33
 NC ANDREWS SETTLEMENT RD
 0190/0000 LENGTH(AH 2441 BK 2554)

0180/1350

==

0180/0828 HASKELL RD
 (T354)

0180/0828

042043 FT

042043 FT 1 0 00566 0 00 0419+79
 0180/0000 LENGTH(AH 2554 BK 2316)

039727 FT

039727 FT 1 0 00566 0 00 0396+63
 0170/0000 LENGTH(AH 2316 BK 2672)

037055 FT

037055 FT 1 0 00566 0 00 0369+91
 0160/0000 LENGTH(AH 2672 BK 2730)

034325 FT

==

034325 FT 1 0 00566 0 00 0342+61
 VILLAGE: WOODVILLE
 0150/0000 LENGTH(AH 2730 BK 2269)
 NELSON RUN RD
 (T412)
 ALLEGANY
 0140/2099
 0140/1829 GENESEE T

DIR: B TOTAL LEN: 17.205 MI. DIST: 02-6 SR: 244
 LEFT MUN: ALLEGANY T RIGHT MUN: ALLEGANY T

TYLER HOLLOW RD
 (TWP)

032056 FT	0140/0809	GENESEE OSWAYO T	032056 FT	1 0 00566	0 00	0319+92
	5 0140/0000	LENGTH(AH 2269 BK 2702)				
029354 FT	029354 FT	1 0 00566	0 00	0292+40		
	5 0130/0000	LENGTH(AH 2702 BK 1069)				
0120/0938	0120/0722	BMSEN 52/0244/0120/0703	1 0 00566	0 00	0289+47	
		NO UNDERPASS INFORMATION				
	0120/0703	BMSBG 52/0244/0120/0703	028285 FT	1 0 00566	0 00	0282+21
	5 0120/0000	LENGTH(AH 1069 BK 2171)				
026114 FT	026114 FT	1 0 00566	0 00	0260+50		
	5 0110/0000	LENGTH(AH 2171 BK 2560)				
023554 FT	023554 FT	1 0 00566	0 00	0234+90		
	5 0100/0000	LENGTH(AH 2560 BK 2565)				
020989 FT	020989 FT	1 0 00566	0 00	0209+25		
	5 0090/0000	LENGTH(AH 2565 BK 2556)				

DIR: B TOTAL LEN: 17.205 MI. DIST: 02-6 SR: 244
 LEFT MUN: OSWAYO T RIGHT MUN: OSWAYO T

BREZZIE HOLLOW RD
 (SR4025 SEG 0010/0000) 0080/0653

018433 FT

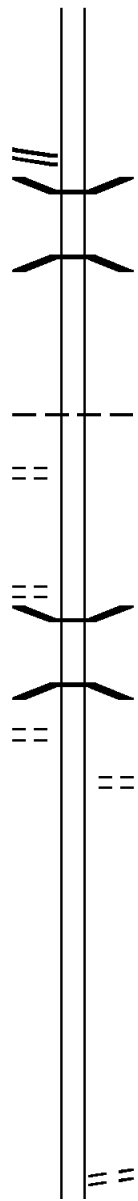
SHERWOOD ST
 (BORO) 0070/0960

1 0 00566 0 00 0157+74 015838 FT
 PINNEO HILL RD
 (BORO) 0070/0000

SCHOOL ST
 (BORO) 0060/1674

013542 FT

011122 FT



0080/0539 BMSBN 52/0244/0080/0505
 1 0 00566 0 00 0188+74
 BRIZZEE HOLLOW RUN
 0080/0505 BMSBG 52/0244/0080/0505
 018433 FT 1 0 00566 0 00 0183+69
 NC OSWAYO RD
 0080/0000 LENGTH(AH 2556 BK 2595)

0070/1437 OSWAYO
 OSWAYO B

015838 FT

0070/0000 LENGTH(AH 2595 BK 2296)
 0060/2079 BMSBN 52/0244/0060/2054
 1 0 00566 0 00 0155+46
 LAWSON HOLLOW

0060/2054 BMSBG 52/0244/0060/2054

0060/1471 DEPOT ST
 (BORO)

013542 FT 1 0 00566 0 00 0134+86
 0060/0000 LENGTH(AH 2296 BK 2420)

011122 FT 1 0 00566 0 00 0110+73
 NC MAIN ST
 0050/0000 LENGTH(AH 2420 BK 2560)
 MARTIN RD
 0040/2042 (BORO)

DIR: B TOTAL LEN: 17.205 MI. DIST: 02-6 SR: 244
 LEFT MUN: OSWAYO B RIGHT MUN: OSWAYO B

ESTES HOLLOW RD
 (T354)

0040/0736
 008562 FT

OSWAYO
 0040/1666 HEBRON T

008562 FT 1 0 00566 0 00 0085+28
 0040/0000 LENGTH(AH 2560 BK 2379)

006183 FT

006183 FT 1 0 00566 0 00 0061+76
 0030/0000 LENGTH(AH 2379 BK 2898)

1 0 00566 0 00 0032+85
 DERRING HOLLOW RD
 (T340)

003285 FT
 0020/0000

003285 FT

0020/0000 LENGTH(AH 2898 BK 3285)
 0010/3191 BMSBN 52/0244/0010/3101
 1 0 00566 0 00 0000+00
 OSWAYO CREEK
 0010/3101 BMSBG 52/0244/0010/3101

PADOT STOCKPILE #09 RD
 (GOVT)

0010/0681
 000000 FT

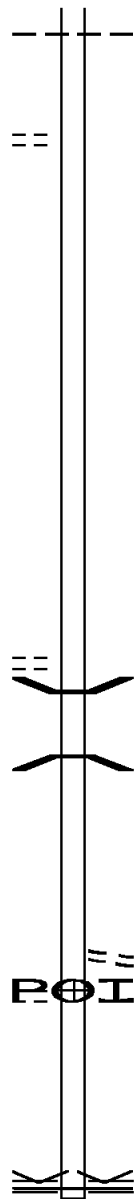
CONEVILLE RD
 0010/0872 (T346)

0010/0681 (APRA) PADOT STOCKPILE


000000 FT 1 0 00566 0 00 0000+00
 VILLAGE: CONEVILLE

NC OSWAYO RD
 SR 44 SH
 (SR0044 SEG 0910/0000)
 MFC BEGIN = D

0010/0000 LENGTH(AH 3285 BK 0000)



EXTRACT DATE: 12/18/2023 ROADWAY MANAGEMENT SYSTEM PAGE NUMBER: 69
 PRINT DATE: 12/19/2023 SLD COUNTY/SR - ANNUAL PRINT COUNTY: POTTER
 DIR: B TOTAL LEN: 8.141 MI. DIST: 02-6 SR: 155
 LEFT MUN: KEATING T RIGHT MUN: KEATING T

042982 FT		042982 FT AH-MCKEAN (42) INTER-AHD SR 0155 SH 0170/2552 (SR0155 SEG 0010/0000)
040430 FT		040430 FT 1 0 00100 0 00 0403+49 S 0170/0000 LENGTH(AH 2552 BK 2257)
038173 FT		038173 FT 1 0 00100 0 00 0381+32 S 0160/0000 LENGTH(AH 2257 BK 2545)

DIR: B TOTAL LEN: 8.141 MI. DIST: 02-6 SR: 155
 LEFT MUN: KEATING T RIGHT MUN: KEATING T

GARDEAU RD
 (T516)

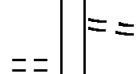
035628 FT

035628 FT 1 0 00100 0 00 0355+93
 0150/0000 LENGTH(AH 2545 BK 2397)

033231 FT

033231 FT 1 0 00100 0 00 0332+32
 KEATING SUMMIT RD
 (T304)
 0140/0000 LENGTH(AH 2397 BK 2515)

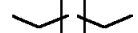
0130/2112



030716 FT

0130/0218 KEATING SUMMIT RD
 (SR0607 SEG 0010/0000)
 030716 FT 1 0 00100 0 00 0306+87
 BUSH HILL RD
 (T305)
 0130/0000 LENGTH(AH 2515 BK 3712)

027004 FT



027004 FT 1 0 00100 0 00 0269+75
 VILLAGE: KEATING SUMMIT
 0120/0000 LENGTH(AH 3712 BK 2345)

DIR: B TOTAL LEN: 8.141 MI. DIST: 02-6 SR: 155
LEFT MUN: KEATING T RIGHT MUN: KEATING T

024659 FT

024659 FT 1 0 00100 0 00 0246+30
S 0110/0000 LENGTH(AH 2345 BK 2420)

022239 FT

022239 FT 1 0 00100 0 00 0222+10
KEATING
PORTAGE T
S 0100/0000 LENGTH(AH 2420 BK 3401)

018838 FT

018838 FT 1 0 00100 0 00 0187+96
S 0090/0000 LENGTH(AH 3401 BK 2869)

015969 FT

015969 FT 1 0 00100 0 00 0159+24
S 0080/0000 LENGTH(AH 2869 BK 2300)

013669 FT

013669 FT 1 0 00100 0 00 0136+12
S 0070/0000 LENGTH(AH 2300 BK 2258)

DIR: B TOTAL LEN: 8.141 MI. DIST: 02-6 SR: 155
 LEFT MUN: PORTAGE T RIGHT MUN: PORTAGE T

011411 FT

011411 FT 1 0 00100 0 00 0112+98
 0060/0000 LENGTH(AH 2258 BK 1900)
 COWLEY HILL RD
 0050/1846 (SR3002 SEG 0010/0000)

009511 FT

009511 FT 1 0 00100 0 00 0094+64
 0050/0000 LENGTH(AH 1900 BK 1894)

007617 FT

007617 FT 1 0 00100 0 00 0075+79
 0040/0000 LENGTH(AH 1894 BK 2608)

005009 FT

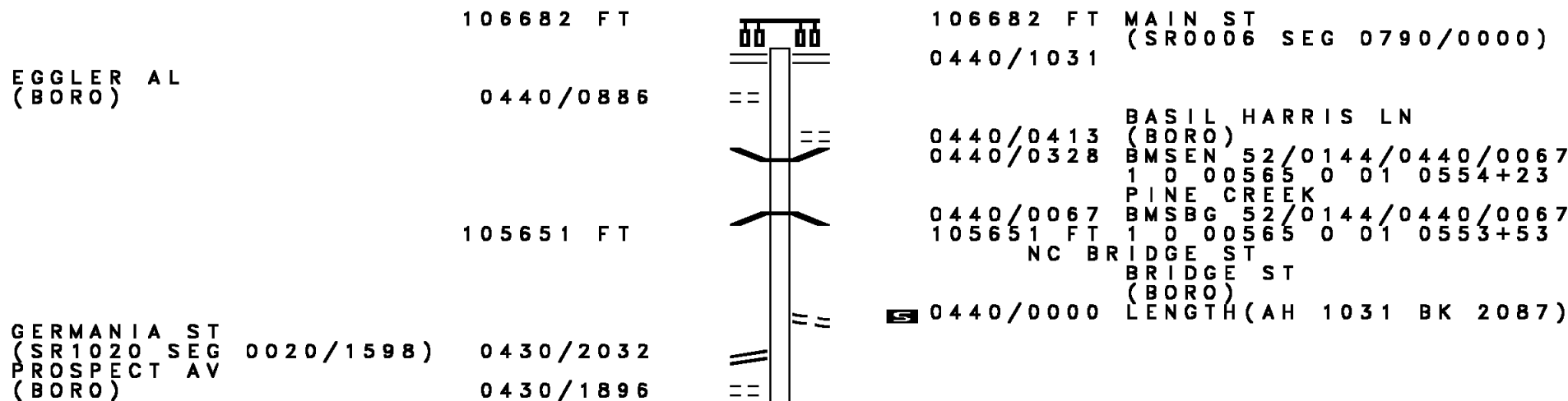
005009 FT 1 0 00100 0 00 0050+00
 0030/0000 LENGTH(AH 2608 BK 2343)

002666 FT

002666 FT 1 0 00100 0 00 0026+75
 0020/0000 LENGTH(AH 2343 BK 2666)

000000 FT

0010/0447 SIZERVILLE STATE PARK R
 (PARK)
 000000 FT 1 0 00100 0 00 0000+00
 NC KEATING SUMMIT RD
 INTER-BK SIZERVILLE RD
 (SR0155 SEG 0150/2513)
 MFC BEGIN = D
 BK-CAMERON (12)
 0010/0000 LENGTH(AH 2666 BK 0000)



DIR: B TOTAL LEN: 20.205 MI. DIST: 02-6 SR: 144
 LEFT MUN: GALETON B RIGHT MUN: GALETON B

FAIRVIEW AV
 (BORO)

0430/1654 ==

103564 FT

103564 FT 1 0 00565 0 01 0532+63

NC FIFTH ST
 GALETON
 WEST BRANCH T

5 0430/0000 LENGTH(AH 2087 BK 3060)

100504 FT

100504 FT 1 0 00565 0 01 0502+00
 5 0420/0000 LENGTH(AH 3060 BK 2750)

097754 FT

097754 FT 1 0 00565 0 01 0474+48
 5 0410/0000 LENGTH(AH 2750 BK 2335)


095419 FT

095419 FT 1 0 00565 0 01 0451+11
 5 0400/0000 LENGTH(AH 2335 BK 2673)

092746 FT

092746 FT 1 0 00565 0 01 0424+36
 5 0390/0000 LENGTH(AH 2673 BK 2287)

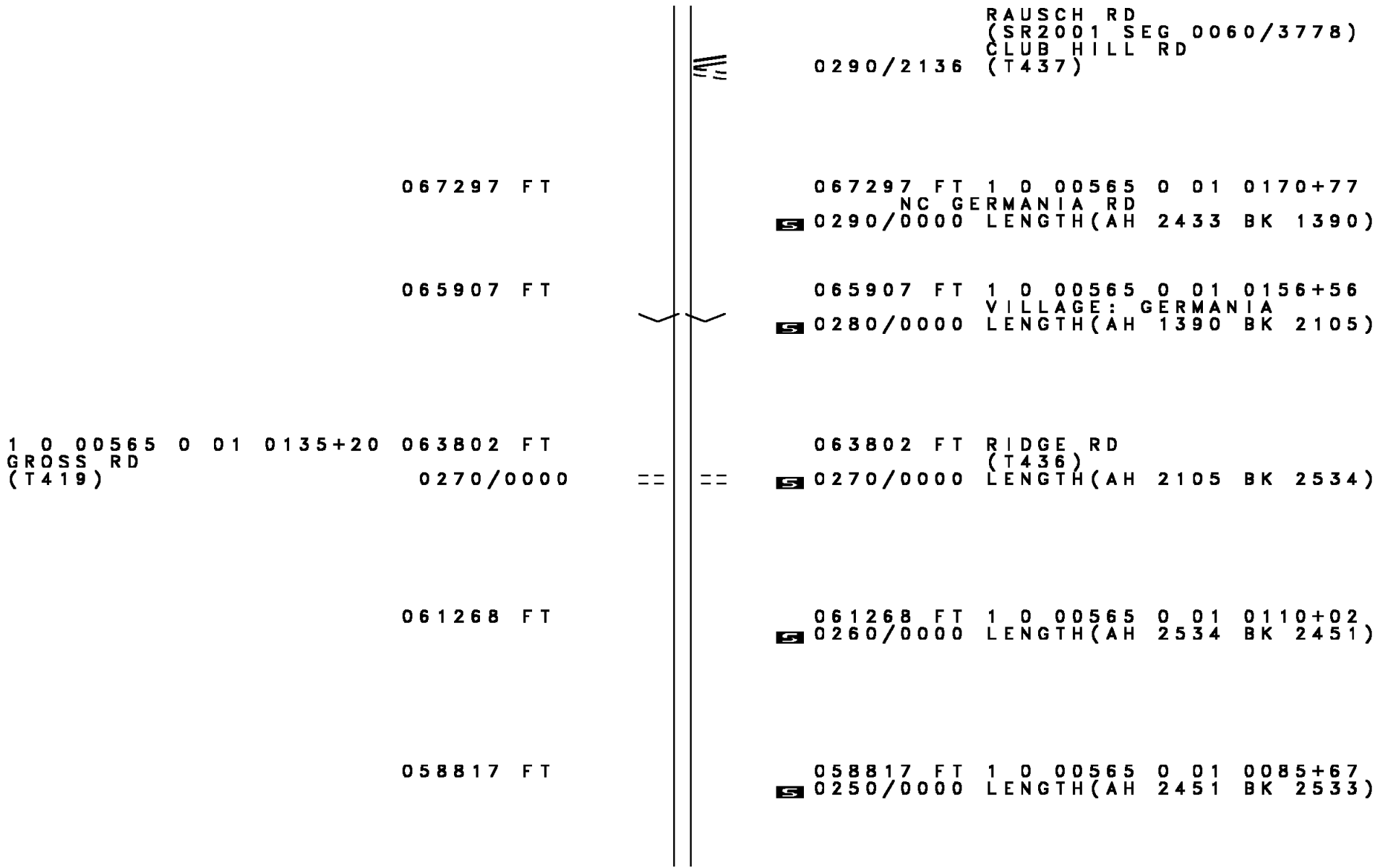
DIR: B TOTAL LEN: 20.205 MI. DIST: 02-6 SR: 144
 LEFT MUN: WEST BRANCH T RIGHT MUN: WEST BRANCH T



DIR: B TOTAL LEN: 20.205 MI. DIST: 02-6 SR: 144
 LEFT MUN: WEST BRANCH T RIGHT MUN: WEST BRANCH T

	079894 FT					
						079894 FT 1 0 00565 0 01 0296+25 NC BRANCH RD S 0340/0000 LENGTH(AH 3737 BK 2798)
		==				0330/1218 PIGEON HILL RD (T423)
	077096 FT					077096 FT 1 0 00565 0 01 0268+43 S 0330/0000 LENGTH(AH 2798 BK 2356)
1 0 00565 0 01 0245+00 CRIPPEN RUN RD (T536)	074740 FT	==				074740 FT S 0320/0000 LENGTH(AH 2356 BK 2249)
		--				WEST BRANCH 0310/0432 ABBOTT TOWNSHIP T 072491 FT 1 0 00565 0 01 0222+76 S 0310/0000 LENGTH(AH 2249 BK 2761)
	072491 FT	==				0300/1403 TYOGA RD (T414)
CONSTITUTION AV (T438) LC FOR CONSTITUTION AV (CONN) 1 0 00565 0 01 0195+40 CONSTITUTION AV (T438)	0300/1103 0300/0578 069730 FT 0300/0000	== == ==				069730 FT CONSTITUTION AV (T438) S 0300/0000 LENGTH(AH 2761 BK 2433) 0290/2377 BMSBN 52/0144/0290/2363 1 0 00565 0 01 0194+67 BRANCH KETTLE CREEK BMSBG 52/0144/0290/2363
BRAUN RD (T439)	0290/2322	==				

DIR: B TOTAL LEN: 20.205 MI. DIST: 02-6 SR: 144
 LEFT MUN: ABBOTT TOWNSHIP T RIGHT MUN: ABBOTT TOWNSHIP T



RAUSCH RD
 (SR2001 SEG 0060/3778)
 CLUB HILL RD
 (T437)

0290/2136

067297 FT

067297 FT 1 0 00565 0 01 0170+77
 NC GERMANIA RD
 0290/0000 LENGTH(AH 2433 BK 1390)

065907 FT

065907 FT 1 0 00565 0 01 0156+56
 VILLAGE: GERMANIA
 0280/0000 LENGTH(AH 1390 BK 2105)

1 0 00565 0 01 0135+20 063802 FT
 GROSS RD
 (T419) 0270/0000

063802 FT RIDGE RD
 (T436)
 0270/0000 LENGTH(AH 2105 BK 2534)

061268 FT

061268 FT 1 0 00565 0 01 0110+02
 0260/0000 LENGTH(AH 2534 BK 2451)

058817 FT

058817 FT 1 0 00565 0 01 0085+67
 0250/0000 LENGTH(AH 2451 BK 2533)

DIR: B TOTAL LEN: 20.205 MI. DIST: 02-6 SR: 144
 LEFT MUN: ABBOTT TOWNSHIP T RIGHT MUN: ABBOTT TOWNSHIP T

HOPPE HOLLOW RD
 (T422)

056284 FT

0230/2184

056284 FT 1 0 00565 0 01 0060+50
 0240/0000 LENGTH(AH 2533 BK 2603)

053681 FT

053681 FT 1 0 00565 0 00 0033+91
 LITTLE KETTLE CREEK
 STRUCTURE LENGTH 23 FT
 BMSID 52/0144/0230/0000
 0230/0000 LENGTH(AH 2603 BK 1355)

052326 FT

052326 FT 1 0 00565 0 00 0020+99
 NC CARTER CAMP RD
 0220/0000 LENGTH(AH 1355 BK 2100)

CHERRY SPRINGS RD
 (SR0044 SEG 0280/0000)

0210/0000
 050226 FT

0210/0466 CHEESE FACTORY HILL RD
 (T435)
 0210/0455 BMSEN 52/0144/0210/0425
 1 0 00565 0 00 0003+24
 WENZEL HOLLOW RUN
 0210/0425 BMSBG 52/0144/0210/0425
 050226 FT 1 0 00565 0 00 0000+00
 VILLAGE: CARTER CAMP
 NC GERMANIA RD
 INTER-BK PINE HILL RD
 (SR0044 SEG 0280/0000)
 0210/0000 LTH AH 002100 BK 000100
 050226 FT
 7204/0000 LTH AH 000100 BK 002652
 INTER-AHD COUDERSPORT PK
 (SR0044 SEG 0160/0000)
 COUDERSPORT PK
 (SR0044 SEG 0160/0000)
 0200/2652 STEWARDSON T
 FOR SR 0044 AND 0144
 0200/2433 (CONN)

DIR: B TOTAL LEN: 20.205 MI. DIST: 02-6 SR: 144
 LEFT MUN: STEWARDSON T RIGHT MUN: STEWARDSON T

				0200/1202	BMSEN 52/0144/0200/1081
					2 0 52015 0 03 0473+70
				0200/1081	BMSBG 52/0144/0200/1081
	047574 FT			047574 FT	2 0 52015 0 03 0463+35
				0200/0000	VILLAGE: OLEONA LENGTH(AH 2652 BK 2344)
	045230 FT			045230 FT	2 0 52015 0 03 0439+79
				0190/0000	LENGTH(AH 2344 BK 2460)
OLE BULL STATE PARK RD (PARK)	0180/1355	==			
	042770 FT			042770 FT	2 0 52015 0 03 0415+10
OLE BULL STATE PARK RD (PARK)	0170/1927	==		0180/0000	LENGTH(AH 2460 BK 2475)
	040295 FT			040295 FT	2 0 52015 0 02 0389+59
					JOERG RUN RD (FRST)
				0170/0000	LENGTH(AH 2475 BK 2610)
				0160/2178	BMSEN 52/0144/0160/2155
					2 0 52015 0 02 0385+72
				0160/2155	GREEN LICK RUN BMSBG 52/0144/0160/2155
	037685 FT			037685 FT	2 0 52015 0 02 0363+40

DIR: B TOTAL LEN: 20.205 MI.
LEFT MUN: STEWARDSON T

DIST: 02-6 SR: 144
RIGHT MUN: STEWARDSON T

		0160/0000	LENGTH(AH 2610 BK 2322)
035363	FT	035363	FT 2 0 52015 0 02 0340+00
		0150/0000	LENGTH(AH 2322 BK 2514)
032849	FT	032849	FT 2 0 52015 0 02 0314+72
			NC OLEONA RD
		0140/0000	LENGTH(AH 2514 BK 2515)
030334	FT	030334	FT 2 0 52015 0 02 0289+57
		0130/0000	LENGTH(AH 2515 BK 2511)
027823	FT	027823	FT 2 0 52015 0 02 0264+46
		0120/0000	LENGTH(AH 2511 BK 2420)
		0110/1031	BMS EN 52/0144/0110/1018
			2 0 52015 0 02 0250+62
		0110/1018	KENNEY HOLLOW
			BMSBG 52/0144/0110/1018
025403	FT	025403	FT 2 0 52015 0 02 0240+04
		0110/0000	LENGTH(AH 2420 BK 2514)

DIR: B TOTAL LEN: 20.205 MI. DIST: 02-6 SR: 144
LEFT MUN: STEWARDSON T RIGHT MUN: STEWARDSON T

022889 FT

022889 FT 2 0 52015 0 01 0213+63
0100/0000 LENGTH(AH 2514 BK 2702)

020187 FT

0090/0651 OSBORNE RD
0090/0128 (FRST)
020187 FT BMSEN 52/0144/0090/0000
2 0 52015 0 01 0186+61
KETTLE CREEK
0090/0000 BMSBG 52/0144/0090/0000
LENGTH(AH 2702 BK 2579)

017608 FT

017608 FT 2 0 52015 0 01 0160+90
0080/0000 LENGTH(AH 2579 BK 2623)

014985 FT

014985 FT 2 0 52015 0 01 0134+77
0070/0000 LENGTH(AH 2623 BK 2403)

012582 FT

012582 FT 2 0 52015 0 01 0110+79
0060/0000 LENGTH(AH 2403 BK 2298)

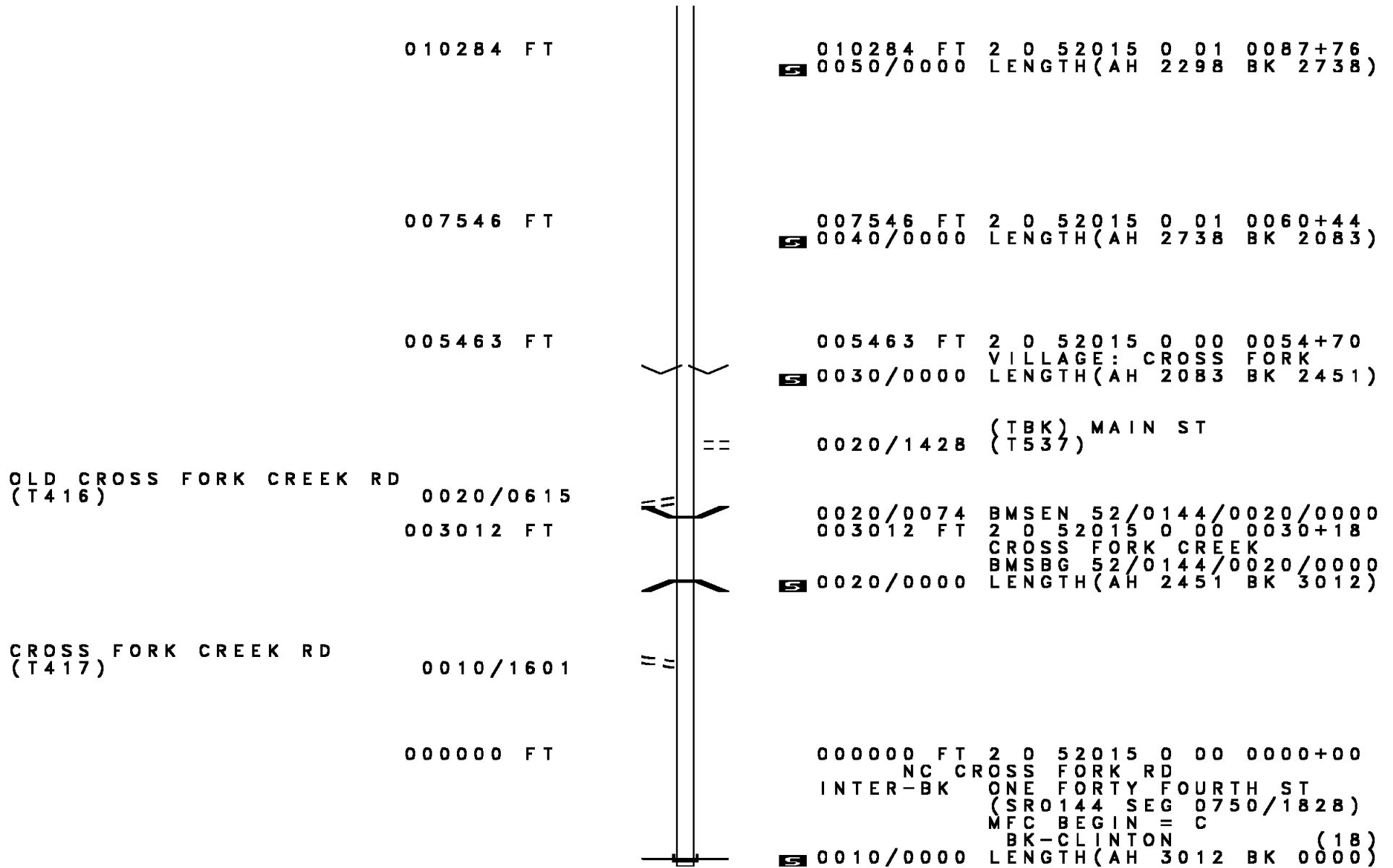
EXTRACT DATE: 12/18/2023
PRINT DATE: 12/19/2023

ROADWAY MANAGEMENT SYSTEM
SLD COUNTY/SR - ANNUAL PRINT

PAGE NUMBER: 56
COUNTY: POTTER

DIR: B TOTAL LEN: 20.205 MI.
LEFT MUN: STEWARDSON T

DIST: 02-6 SR: 144
RIGHT MUN: STEWARDSON T

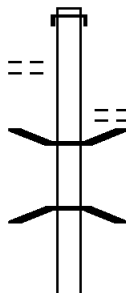


EXTRACT DATE: 12/18/2023 ROADWAY MANAGEMENT SYSTEM PAGE NUMBER: 55
 PRINT DATE: 12/19/2023 SLD COUNTY/SR - ANNUAL PRINT COUNTY: POTTER
 DIR: B TOTAL LEN: 25.304 MI. DIST: 02-6 SR: 49
 LEFT MUN: HARRISON T RIGHT MUN: HARRISON T

DIBBLE HOLLOW RD
 (T476)

133606 FT

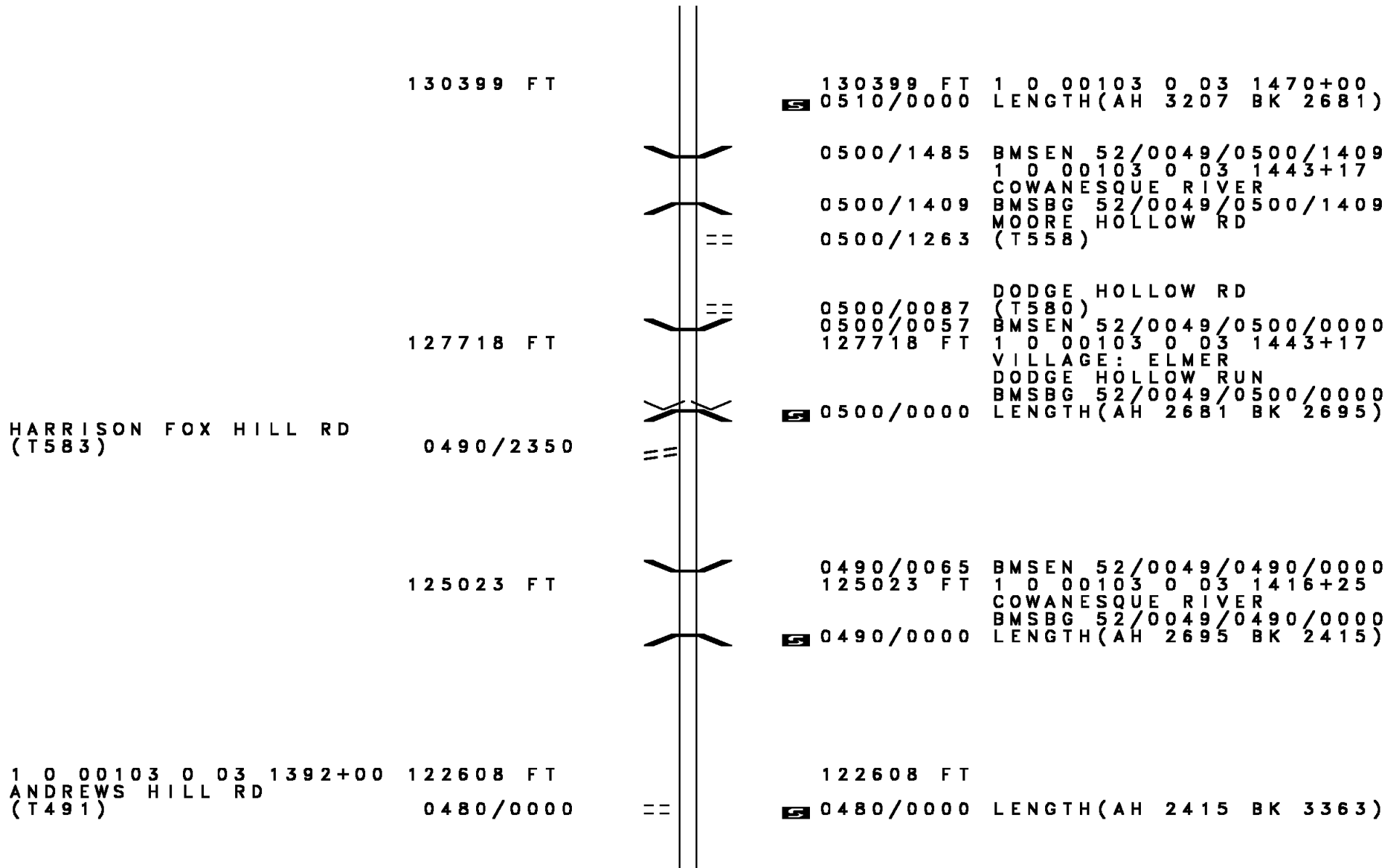
0510/2729



133606 FT AH-TIOGA (58)
 INTER-AHD SR 0049 SH
 0510/3207 (SR0049 SEG 0010/0000)

0510/2564 TEED HOLLOW RD
 (T547)
 0510/2524 BMS EN 52/0049/0510/2513
 1 0 00103 0 03 1495+14
 TRIB COWANESQUE CREEK
 0510/2513 BMSBG 52/0049/0510/2513

DIR: B TOTAL LEN: 25.304 MI. DIST: 02-6 SR: 49
 LEFT MUN: HARRISON T RIGHT MUN: HARRISON T



DIR: B TOTAL LEN: 25.304 MI. DIST: 02-6 SR: 49
 LEFT MUN: HARRISON T RIGHT MUN: HARRISON T

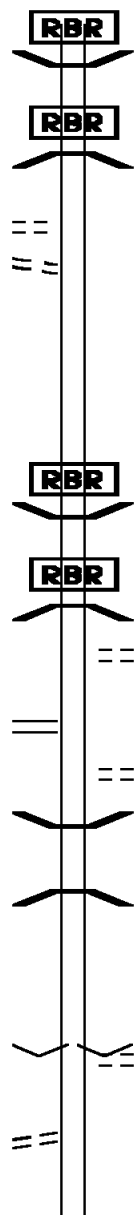
Street Name	Segment ID	Length (FT)	Notes
TANNERY ST (T481)	0470/1939		
	0470/0901		BMS EN 52/0049/0470/0884 0 0 00000 0 00 0000+00
	0470/0884		TRIB COWANESQUE RIVER BMSBG 52/0049/0470/0884
	119245 FT	119245 FT	1 0 00103 0 03 1357+95
THIRD ST (T592)	0460/2330		5 0470/0000 LENGTH(AH 3363 BK 2579)
FIRE HOUSE RD (T591)	0460/1463		
SCHOOL ST (T592)	0460/1305		
	0460/1550		SOUTH ST (T479)
	0460/1149		BMS EN 52/0049/0460/1088 1 0 00103 0 03 1343+41
	0460/1088		N. BR. COWANESQUE RIVER BMSBG 52/0049/0460/1088
SECOND ST (SR1019 SEG 0010/0000) STATE RD (T482)	0460/0816		
	116666 FT	116666 FT	1 0 00103 0 03 1332+16
	0460/0000		5 0460/0000 LENGTH(AH 2579 BK 3166)
NORTH ST (T480)	0450/2902		
	113500 FT	113500 FT	1 0 00103 0 03 1300+50
	0450/0000		5 0450/0000 VILLAGE: HARRISON VALLE LENGTH(AH 3166 BK 2805)

DIR: B TOTAL LEN: 25.304 MI. DIST: 02-6 SR: 49
 LEFT MUN: HARRISON T RIGHT MUN: HARRISON T

1 0 00103 0 03 1272+45 110695 FT
 HURLBURT HILL RD
 (T453) 0440/0000
 LC TO T453 RD
 (CONN) 0430/3515

1 0 00103 0 03 1236+80 107106 FT
 MILL RD
 (SR1010 SEG 0250/2470) 0430/0000

JOHNSON RD
 (T478) 0410/1343



0440/0427 BMS EN 52/0049/0440/0406
 1 0 00103 0 03 1276+81
 P3
 BR OF COWANESQUE CREEK
 0440/0406 BMSBG 52/0049/0440/0406
 110695 FT
 5 0440/0000 LENGTH(AH 2805 BK 3589)

0430/0556 BMS EN 52/0049/0430/0530
 1 0 00103 0 03 1242+06
 P3
 MARSH CREEK
 0430/0530 BMSBG 52/0049/0430/0530
 CHURCH ST
 (T472)
 0430/0112
 107106 FT
 5 0430/0000 LENGTH(AH 3589 BK 2442)
 CHURCH ST
 (T472)
 0420/2030

0420/1204 BMS EN 52/0049/0420/1142
 1 0 00103 0 03 1212+35
 COWANESQUE CREEK
 0420/1142 BMSBG 52/0049/0420/1142
 104664 FT
 104664 FT 1 0 00103 0 03 1212+35
 VILLAGE: MILLS
 DENNIS HILL RD
 (T455)
 5 0420/0000 LENGTH(AH 2442 BK 2214)

DIR: B TOTAL LEN: 25.304 MI.
LEFT MUN: HARRISON T

DIST: 02-6 SR: 49
RIGHT MUN: HARRISON T

102450 FT

102450 FT 1 0 00103 0 03 1190+33
S 0410/0000 LENGTH(AH 2214 BK 2547)

099903 FT

099903 FT 1 0 00103 0 03 1164+70
S 0400/0000 LENGTH(AH 2547 BK 2633)

097270 FT

097270 FT 1 0 00103 0 03 1138+42
S 0390/0000 LENGTH(AH 2633 BK 2422)

094848 FT

094848 FT 1 0 00103 0 03 1114+26
S 0380/0000 LENGTH(AH 2422 BK 2210)

--

0370/1474 HARRISON
BINGHAM T
0370/1420 HAWKS RD
(T581)

==

1 0 00103 0 03 1092+08 092638 FT
ROWLEY RD
(T484) 0370/0000

==

092638 FT
S 0370/0000 LENGTH(AH 2210 BK 3639)

DIR: B TOTAL LEN: 25.304 MI. DIST: 02-6 SR: 49
LEFT MUN: BINGHAM T RIGHT MUN: BINGHAM T

088999 FT		088999 FT	1 0 00103 0 03 1055+51
		5 0360/0000	LENGTH(AH 3639 BK 2486)
		0350/1918	BMSEN 52/0049/0350/1903
			1 0 00103 0 03 1049+70
			MARSH CREEK
		0350/1903	BMSBG 52/0049/0350/1903
			LEHMAN RD
		0350/1837	(T473)
SHORT CUT RD (SR1012 SEG 0040/1474) 0350/0649			
			BURT ST
		0350/0111	(T486)
		0350/0011	BMSEN 52/0049/0350/0000
086513 FT		086513 FT	1 0 00103 0 03 1030+76
			MARSH CREEK
		5 0350/0000	BMSBG 52/0049/0350/0000
			LENGTH(AH 2486 BK 2898)
		0340/1853	PADOT STOCKPILE #07 RD
			(GOVT)
			(APRA)
			PADOT STOCKPILE
		0340/1671	PADOT STOCKPILE #07 RD
			(GOVT)
			BINGHAM
		0340/1263	ULYSSES B
083615 FT		083615 FT	1 0 00103 0 03 1001+57
			NC HARRISON VALLEY RD
		5 0340/0000	LENGTH(AH 2898 BK 2544)
STATE ST (BORO)			
1 0 00103 0 03 0976+28	0330/0395		
BAKER ST (BORO)	081071 FT		
	0330/0000		
		5 0330/0000	LENGTH(AH 2544 BK 2640)
			NC MAIN ST
			MAIN ST
		0320/1996	(SR1003 SEG 0250/0840)

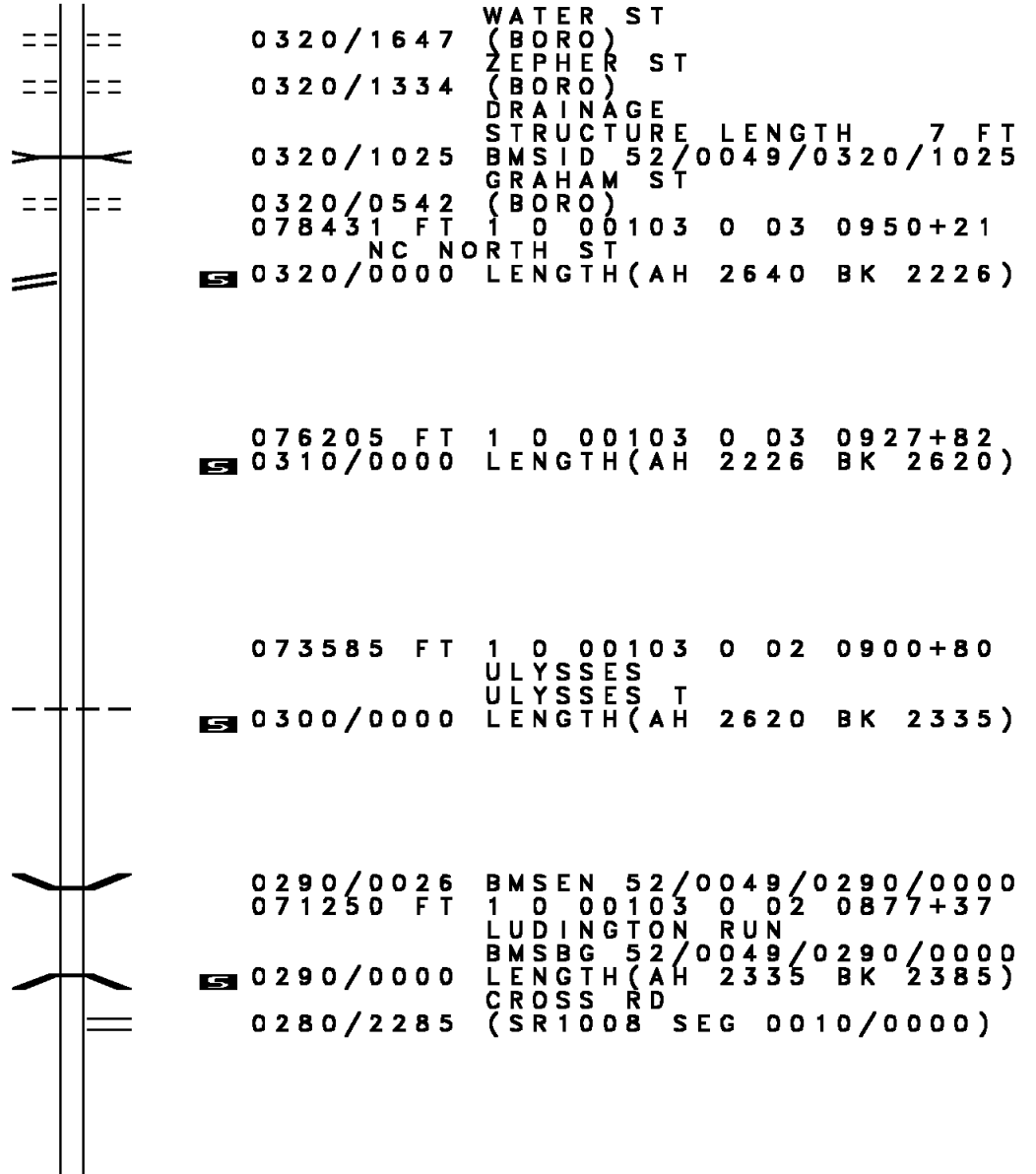
DIR: B TOTAL LEN: 25.304 MI. DIST: 02-6 SR: 49
 LEFT MUN: ULYSSES B RIGHT MUN: ULYSSES B

WEST BINGHAM RD 078431 FT
 (SR1011 SEG 0010/0000) 0320/0000

076205 FT

073585 FT

071250 FT



DIR: B TOTAL LEN: 25.304 MI. DIST: 02-6 SR: 49
 LEFT MUN: ULYSSES T RIGHT MUN: ULYSSES T

Stationing	Segment Description	Length	Start Station	End Station	Notes
068865 FT	KIBBEVILLE RD (T460)	0270/2147	068865 FT	071565 FT	VILLAGE: KIBBOVILLE COR LENGTH(AH 2385 BK 2354) COWBURN RD (T453)
066511 FT		0270/0000	066511 FT	069211 FT	LENGTH(AH 2354 BK 2512)
063999 FT	PUSHER SIDING RD (SR1009 SEG 0010/0000)	0260/0000	063999 FT	066599 FT	LENGTH(AH 2512 BK 2861) HORSEHOE RD (T450)
061138 FT		0250/0000	061138 FT	063638 FT	VILLAGE: NEWFIELD NEWFIELD JUNCTION RD (T407) LENGTH(AH 2861 BK 2624)
058514 FT		0240/0000	058514 FT	060914 FT	LENGTH(AH 2624 BK 2512)

DIR: B TOTAL LEN: 25.304 MI. DIST: 02-6 SR: 49
 LEFT MUN: ULYSSES T RIGHT MUN: ULYSSES T

RAPLEY RD
(T357)

COBB HILL RD
(T407)

056002 FT

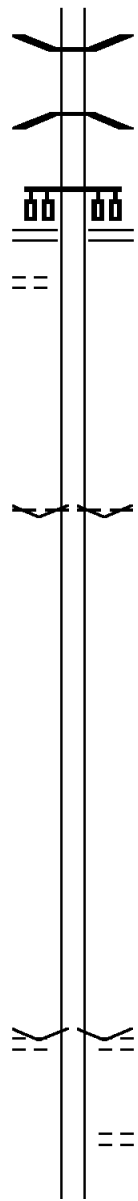
0220/2039

053366 FT

050794 FT

047905 FT

0200/0000



0230/0190 BMS EN 52/0049/0230/0164
 1 0 00103 0 02 0726+57
 MIDDLE BR GENESEE RIVER

0230/0164 BMSBG 52/0049/0230/0164
 056002 FT 1 0 00103 0 02 0724+91
 BROOKLYN RD
 (SR0449 SEG 0170/0000)

5 0230/0000 LENGTH(AH 2512 BK 2636)

053366 FT 1 0 00103 0 02 0698+65
 VILLAGE: GOLD
 ULYSSES
 ALLEGANY T

5 0220/0000 LENGTH(AH 2636 BK 2572)

050794 FT 1 0 00103 0 01 0672+90
 5 0210/0000 LENGTH(AH 2572 BK 2889)

047905 FT 1 0 00103 0 01 0644+17
 VILLAGE: RAYMOND
 KIDNEY RD
 (T410)

5 0200/0000 LENGTH(AH 2889 BK 2859)

0190/1960 BARNETT RD
 (T411)

DIR: B TOTAL LEN: 25.304 MI. DIST: 02-6 SR: 49
 LEFT MUN: ALLEGANY T RIGHT MUN: ALLEGANY T

045046 FT

045046 FT 1 0 00103 0 01 0615+48
 0190/0000 LENGTH(AH 2859 BK 2889)

0180/1379 BMS EN 52/0049/0180/1362
 1 0 00103 0 01 0600+31
 ALLEGHENY RIVER
 0180/1362 BMSBG 52/0049/0180/1362

042157 FT

042157 FT 1 0 00103 0 01 0586+63
 0180/0000 LENGTH(AH 2889 BK 3222)

038935 FT

038935 FT 1 0 00103 0 01 0554+34
 0170/0000 LENGTH(AH 3222 BK 2363)

036572 FT

036572 FT 1 0 00103 0 01 0530+65
 0160/0000 LENGTH(AH 2363 BK 2761)

1 0 00103 0 01 0503+33 033811 FT
 CAHILLY RD
 (T403) 0150/0000

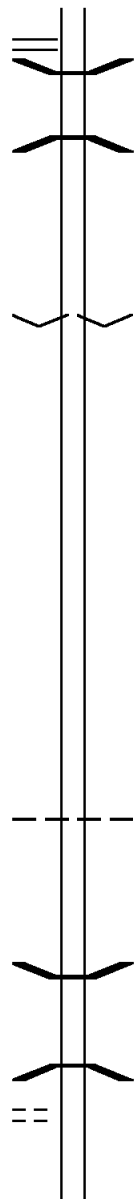
033811 FT
 0150/0000 LENGTH(AH 2761 BK 2297)

DIR: B TOTAL LEN: 25.304 MI. DIST: 02-6 SR: 49
 LEFT MUN: ALLEGANY T RIGHT MUN: ALLEGANY T

Stationing	Structure	Notes	Stationing	Notes
031514 FT		HOLLOW RD (SR4013 SEG 0150/3361) 1 0 00103 0 01 0480+60 TRIB ALLEGHENY RIVER STRUCTURE LENGTH 8 FT BMSID 52/0049/0140/0000 LENGTH(AH 2297 BK 2869)	0140/0218 031514 FT	
			0140/0000	
028645 FT			028645 FT	1 0 00103 0 01 0452+05 LENGTH(AH 2869 BK 2610)
			0130/0000	
			0120/1559	BMSEN 52/0049/0120/1537 1 0 00103 0 01 0441+31 DWIGHT HOLLOW RUN
DWIGHT CREEK RD (T404)			0120/1537	BMSBG 52/0049/0120/1537 LONG RD
			0120/1475	(T398)
			0120/0008	BMSEN 52/0049/0120/0000
026035 FT			026035 FT	1 0 00103 0 01 0425+92 TRIB ALLEGHENY RIVER BMSBG 52/0049/0120/0000 LENGTH(AH 2610 BK 1934)
			0120/0000	
			024101 FT	1 0 00103 0 01 0406+58 LENGTH(AH 1934 BK 2230)
			0110/0000	
1 0 00103 0 01 0384+35			021871 FT	

DIR: B TOTAL LEN: 25.304 MI. DIST: 02-6 SR: 49
 LEFT MUN: ALLEGANY T RIGHT MUN: ALLEGANY T

PETE BROOK RD
 (SR4011 SEG 0010/0000) 0100/0000



0100/0000 LENGTH(AH 2230 BK 2354)
 0090/1922 BMSSEN 52/0049/0090/1896
 1 0 00103 0 01 0379+55
 PEET BROOK
 0090/1896 BMSBG 52/0049/0090/1896

019517 FT

019517 FT 1 0 00103 0 01 0360+81
 VILLAGE: COLESBURG
 0090/0000 LENGTH(AH 2354 BK 2613)

016904 FT

016904 FT 1 0 00103 0 01 0334+68
 0080/0000 LENGTH(AH 2613 BK 2735)

014169 FT

014169 FT 1 0 00103 0 01 0307+33
 ALLEGANY
 HEBRON T
 0070/0000 LENGTH(AH 2735 BK 2058)

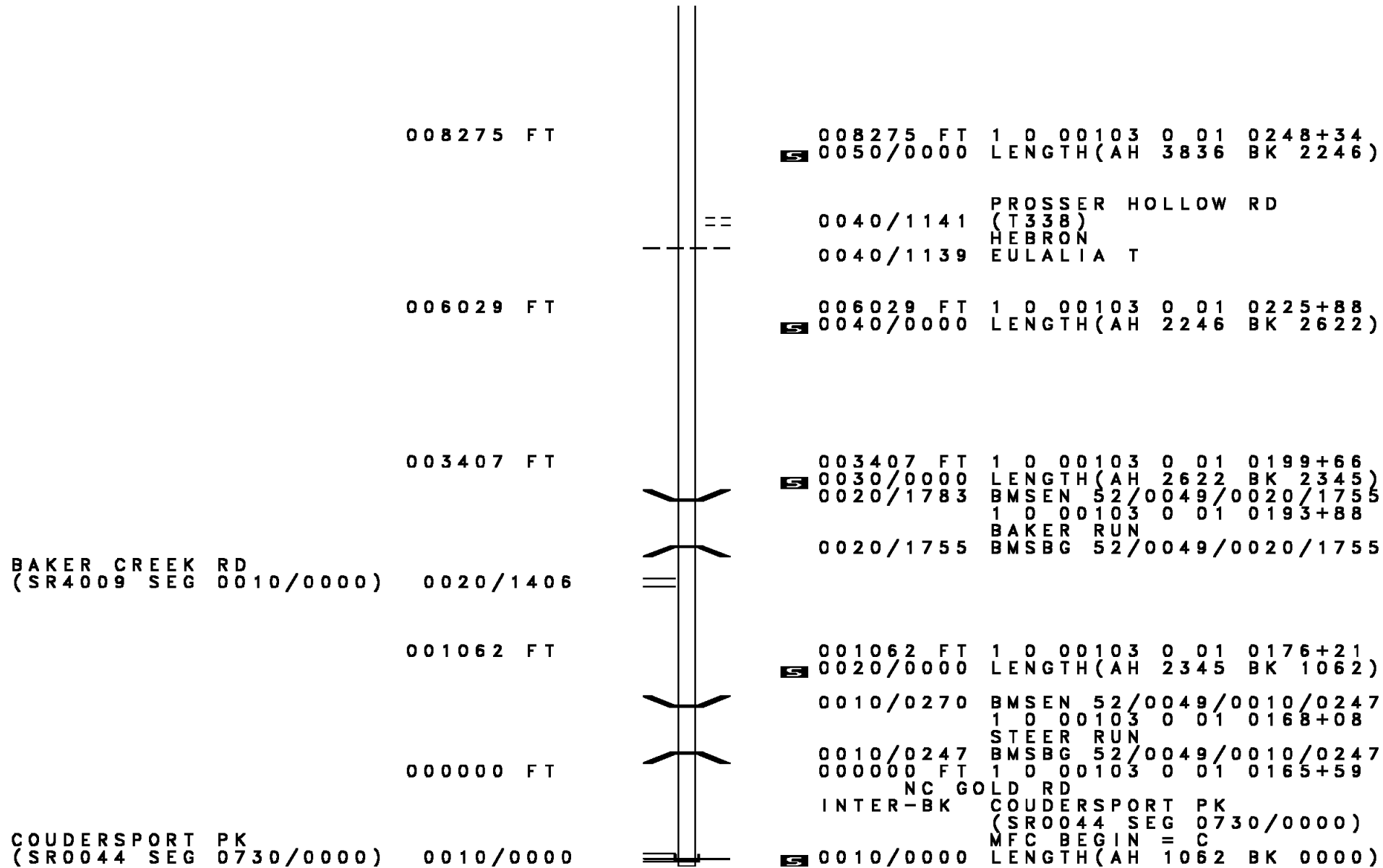
012111 FT

0060/0019 BMSSEN 52/0049/0060/0000
 012111 FT 1 0 00103 0 01 0286+67
 LENT HOLLOW RUN
 BMSBG 52/0049/0060/0000
 0060/0000 LENGTH(AH 2058 BK 3836)

LENT HOLLOW RD
 (T352)

0050/3505

DIR: B TOTAL LEN: 25.304 MI. DIST: 02-6 SR: 49
 LEFT MUN: HEBRON T RIGHT MUN: HEBRON T



	274376 FT		274376 FT	AH-MCKEAN (42)
			INTER-AHD SR 0044 SH	
			1090/2173 (SR0044 SEG 0010/0000)	
			1090/1715 HORSE RUN RD (SR4019 SEG 0010/0000)	
HIGH ST (BORO)	1090/0497	== ==	1090/0497 LOW ST (BORO)	
	272203 FT		1090/0163 BMSBN 52/0044/1090/0000	
			272203 FT 1 0 00236 0 02 0922+19	
			NC CERES ST	
			OSWAYO CREEK	
			BMSBG 52/0044/1090/0000	
			5 1090/0000 LENGTH (AH 2173 BK 2300)	
			WATER ST	
			1080/2155 (BORO)	
			HONEYEYE ST	
			1080/2087 (SR4010 SEG 0010/0000)	
			CHURCH ST	
			1080/1523 (BORO)	
OSWAYO ST (SR4017 SEG 0134/2986)	1080/1213	== ==	NC OSWAYO ST	
S LINCOLN ST (BORO)	1080/0895		N LINCOLN ST	
S UNION ST (BORO)	1080/0560	== ==	1080/0895 (BORO)	
			N UNION ST	
			1080/0560 (BORO)	

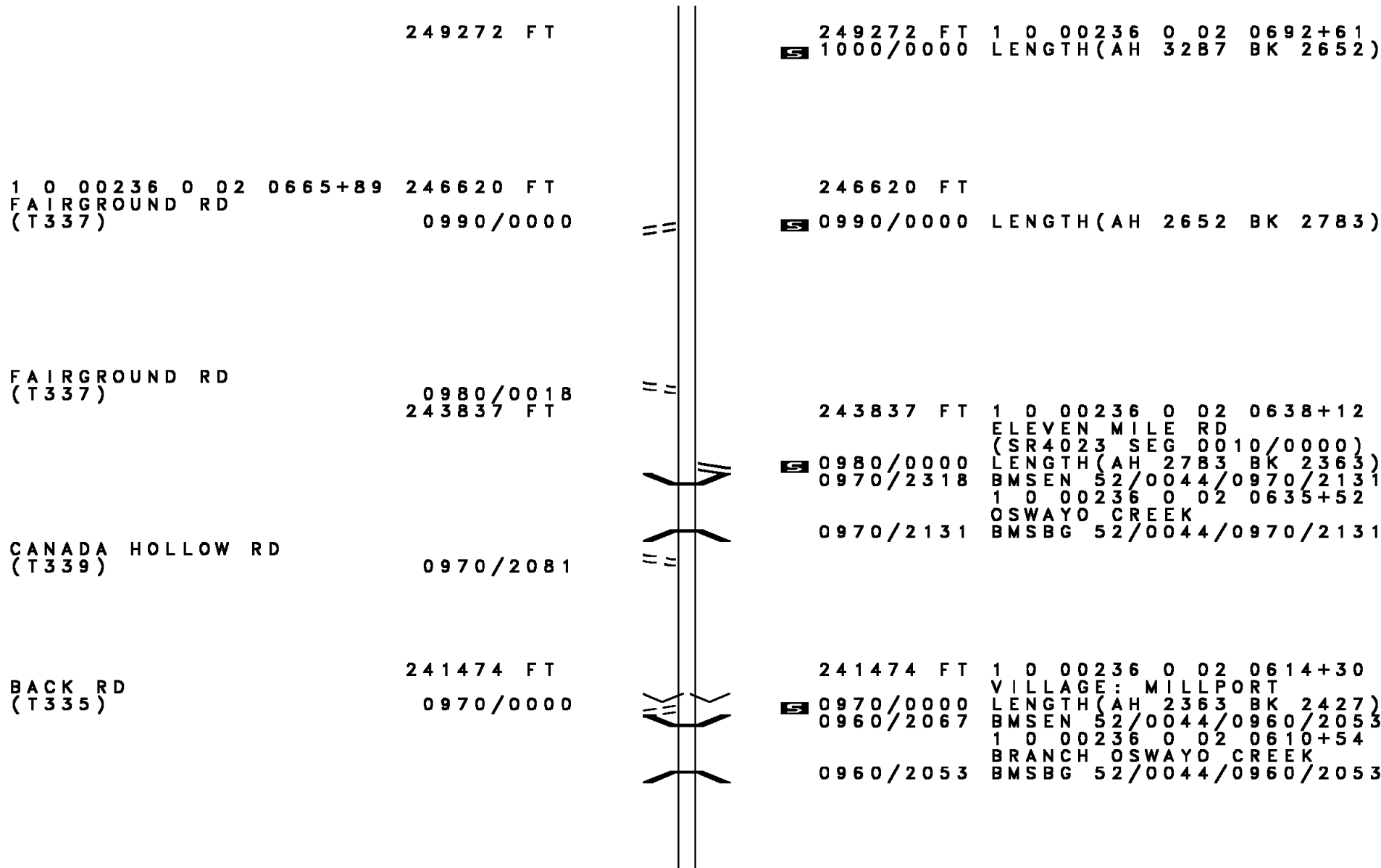
DIR: B TOTAL LEN: 51.965 MI. DIST: 02-6 SR: 44
 LEFT MUN: SHINGLEHOUSE B RIGHT MUN: SHINGLEHOUSE B

		269903 FT	==	1080/0333 (BORO)	MANLEY ST	
				269903 FT	1 0 00236 0 02 0899+23	
				NC AC	ACADEMY ST	
S PURITAN ST (BORO)		1070/2155	==	1080/0000	PLEASANT ST	
					(BORO)	
				1070/2155	LENGTH(AH 2300 BK 2495)	
S MILL ST (BORO)		1070/1631	==	1070/1813	N PURITAN ST	
					(BORO)	
				1070/1631	LYONS ST	
					(BORO)	
				1070/1186	N MILL ST	
					(BORO)	
				1070/0935	ENGLAR ST	
					(BORO)	
HONEYE RD (SR4021 SEG 0010/0000)		1070/0680	==	1070/0680	PALMER ST	
					(BORO)	
1 0 00236 0 02 0874+30		267408 FT	==		STEVENS ST	
MILL ST (BORO)		1070/0000	==		(SR4021 SEG 0010/0000)	
					ACADEMY ST ET	
					(BORO)	
				1070/0000	LENGTH(AH 2495 BK 2109)	
OSWAYO ST (SR4012 SEG 0010/1555)		1060/0683	==	1060/0770	SHINGLEHOUSE	
		265299 FT			SHARON T	
				265299 FT	1 0 00236 0 02 0853+33	
				NC	PRESS AV	
				1060/0000	LENGTH(AH 2109 BK 2914)	
		262385 FT		262385 FT	1 0 00236 0 02 0824+29	
				NC	STEVENS ST	
				1050/0000	LENGTH(AH 2914 BK 2697)	
LEGION RD						

DIR: B TOTAL LEN: 51.965 MI. DIST: 02-6 SR: 44
 LEFT MUN: SHARON T RIGHT MUN: SHARON T

(T349)	1040/1757	==	
	259688 FT		259688 FT 1 0 00236 0 02 0797+03 [S] 1040/0000 LENGTH(AH 2697 BK 2194)
	257494 FT		257494 FT 1 0 00236 0 02 0775+23 BLAUVELT HOLLOW RD (T370) == [S] 1030/0000 LENGTH(AH 2194 BK 2607)
	254887 FT		254887 FT 1 0 00236 0 02 0749+21 [S] 1020/0000 LENGTH(AH 2607 BK 2328)
POST HOLLOW RD (T376)	1010/0869	==	1010/0915 WILD CAT RD (T372)
	252559 FT		[RBR] 1010/0024 BMSBN 52/0044/1010/0001 252559 FT 1 0 00236 0 02 0725+69 P3 VILLAGE: SHARON CENTER WILDCAT CREEK [RBR] [S] 1010/0000 BMSBG 52/0044/1010/0001 LENGTH(AH 2328 BK 3287)

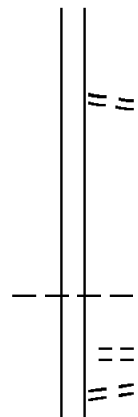
DIR: B TOTAL LEN: 51.965 MI. DIST: 02-6 SR: 44
 LEFT MUN: SHARON T RIGHT MUN: SHARON T



DIR: B TOTAL LEN: 51.965 MI. DIST: 02-6 SR: 44
 LEFT MUN: SHARON T RIGHT MUN: SHARON T

239047 FT

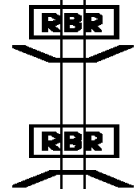
239047 FT 1 0 00236 0 02 0589+50
 KELLYTOWN RD
 (T529)
 0960/0000 LENGTH(AH 2427 BK 3301)



0950/0801 SHARON
 CLARA T
 LC TO KELLYTOWN RD
 0950/0760 (CONN)
 KELLYTOWN RD
 0950/0473 (T529)

235746 FT

0950/0060 BMS EN 52/0044/0950/0001
 235746 FT 1 0 00236 0 02 0556+85
 P3
 CLARA CREEK
 0950/0000 BMSBG 52/0044/0950/0001
 LENGTH(AH 3301 BK 2416)



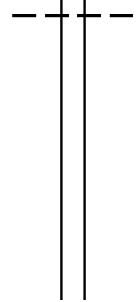
(TBK) CLARA RD
 (T531)

0940/1312

0940/1292 TOPEKA RD
 (T351)

233330 FT

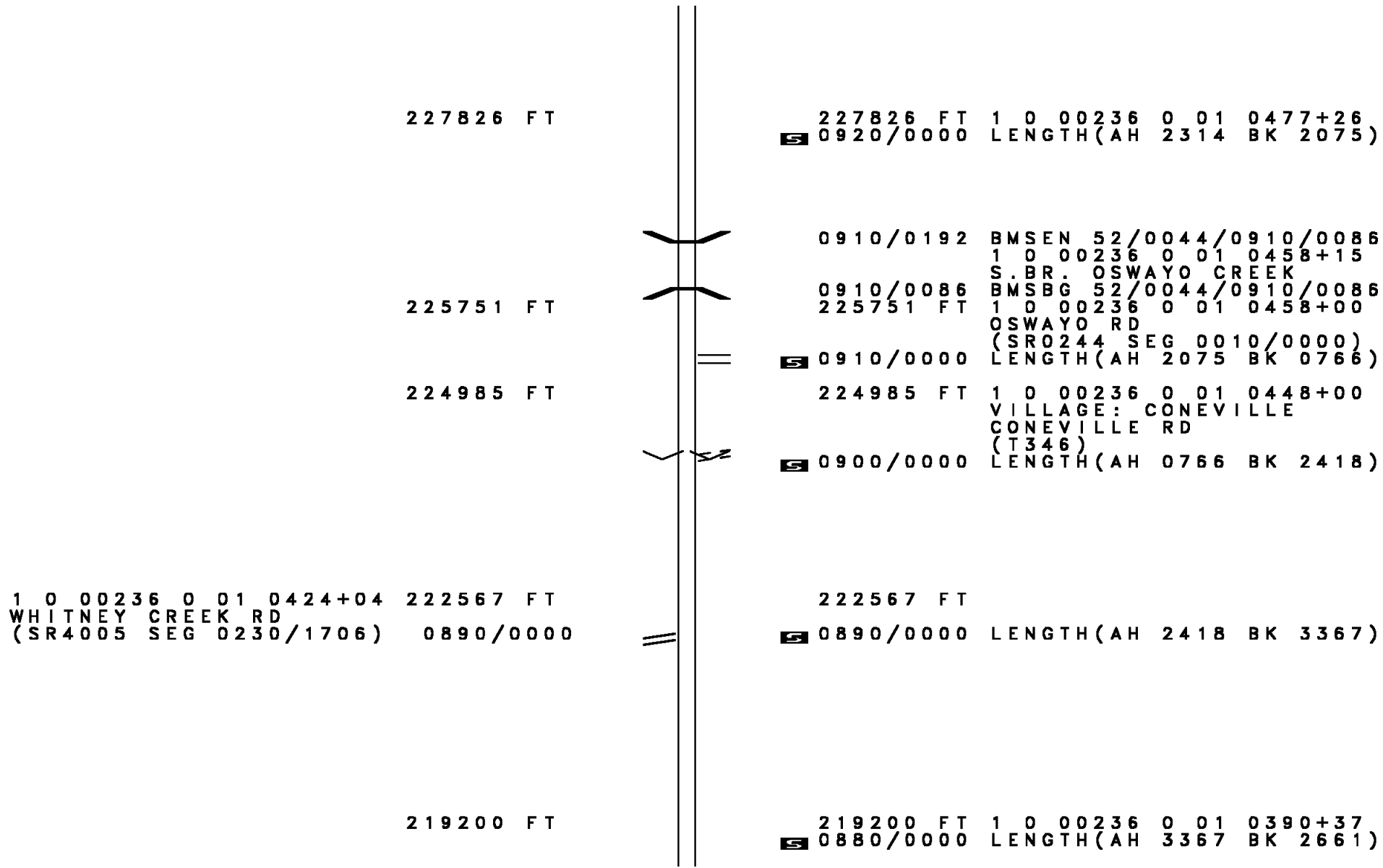
233330 FT 1 0 00236 0 02 0532+78
 CLARA
 HEBRON T
 0940/0000 LENGTH(AH 2416 BK 3190)



230140 FT

230140 FT 1 0 00236 0 01 0500+31
 0930/0000 LENGTH(AH 3190 BK 2314)

DIR: B TOTAL LEN: 51.965 MI. DIST: 02-6 SR: 44
 LEFT MUN: HEBRON T RIGHT MUN: HEBRON T



227826 FT

227826 FT 1 0 00236 0 01 0477+26
 0920/0000 LENGTH(AH 2314 BK 2075)

225751 FT

0910/0192 BMSBG 52/0044/0910/0086
 1 0 00236 0 01 0458+15
 S.BR. OSWAYO CREEK
 0910/0086 BMSBG 52/0044/0910/0086
 225751 FT 1 0 00236 0 01 0458+00
 OSWAYO RD
 (SR0244 SEG 0010/0000)
 0910/0000 LENGTH(AH 2075 BK 0766)

224985 FT

224985 FT 1 0 00236 0 01 0448+00
 VILLAGE: CONEVILLE
 CONEVILLE RD
 (T346)
 0900/0000 LENGTH(AH 0766 BK 2418)

1 0 00236 0 01 0424+04 222567 FT
 WHITNEY CREEK RD
 (SR4005 SEG 0230/1706) 0890/0000

222567 FT
 0890/0000 LENGTH(AH 2418 BK 3367)

219200 FT

219200 FT 1 0 00236 0 01 0390+37
 0880/0000 LENGTH(AH 3367 BK 2661)

DIR: B TOTAL LEN: 51.965 MI. DIST: 02-6 SR: 44
 LEFT MUN: HEBRON T RIGHT MUN: HEBRON T

	216539 FT		216539 FT 1 0 00236 0 01 0363+76 S 0870/0000 LENGTH(AH 2661 BK 2386)
	214153 FT		214153 FT 1 0 00236 0 01 0339+83 S 0860/0000 LENGTH(AH 2386 BK 2614)
	211539 FT		211539 FT 1 0 00236 0 01 0313+69 S 0850/0000 LENGTH(AH 2614 BK 2410)
SCHALARD LN (T548)	0840/0355	==	0840/0368 DRY RUN RD (T355)
	209129 FT	==	0840/0014 BMS EN 52/0044/0840/0000 209129 FT 1 0 00236 0 00 0288+15 SOUTH BRANCH OSWAYO CR BMSBG 52/0044/0840/0000 S 0840/0000 LENGTH(AH 2410 BK 2921)
CARPENTER RD (T301)	0830/1443	==	
	206208 FT	==	206208 FT 1 0 00236 0 00 0259+07 VILLAGE: HEBRON CENTER S 0830/0000 LENGTH(AH 2921 BK 2555)

DIR: B TOTAL LEN: 51.965 MI. DIST: 02-6 SR: 44
 LEFT MUN: HEBRON T RIGHT MUN: HEBRON T

203653 FT

203653 FT 1 0 00236 0 00 0234+36
 BRANCH RD
 (SR4008 SEG 0010/0000)
 5 0820/0000 LENGTH(AH 2555 BK 2127)

RBR

0810/1951 BMSEN 52/0044/0810/1926
 1 0 00236 0 00 0231+29

RBR

0810/1925 SB OSWAYO CREEK
 BMSBG 52/0044/0810/1926

201526 FT

TENNESSEE RD
 (T343)
 0810/0062
 0810/0023 BMSEN 52/0044/0810/0000
 201526 FT 1 0 00236 0 00 0212+07
 TR. S. BRANCH OSWAYO CR
 BMSBG 52/0044/0810/0000
 5 0810/0000 LENGTH(AH 2127 BK 2610)

198916 FT

198916 FT 1 0 00236 0 00 0185+98
 5 0800/0000 LENGTH(AH 2610 BK 2332)

196584 FT

196584 FT 1 0 00236 0 00 0162+66
 5 0790/0000 LENGTH(AH 2332 BK 2867)

DIR: B TOTAL LEN: 51.965 MI. DIST: 02-6 SR: 44
 LEFT MUN: HEBRON T RIGHT MUN: HEBRON T

RIDGE RD
 (T302)

0780/0130
 193717 FT

==

193717 FT 1 0 00236 0 00 0133+78
 TENNESSEE RD

==

0780/0000 LENGTH(AH 2867 BK 3160)

CARPENTER RD
 (T301)

0770/2410

==

190557 FT

190557 FT 1 0 00236 0 00 0102+22
 0770/0000 LENGTH(AH 3160 BK 2139)

W HEBRON RD
 (SR4006 SEG 0050/3157)

0760/0431

==

188418 FT

==

0760/0015 BMSBN 52/0044/0760/0000
 188418 FT 1 0 00236 0 00 0080+86
 STEER RUN

==

0760/0000 BMSBG 52/0044/0760/0000
 LENGTH(AH 2139 BK 2956)

185462 FT

185462 FT 1 0 00236 0 00 0051+16
 0750/0000 LENGTH(AH 2956 BK 2606)

DIR: B TOTAL LEN: 51.965 MI. DIST: 02-6 SR: 44
 LEFT MUN: HEBRON T RIGHT MUN: HEBRON T

Stationing	Notes	Stationing	Length	Start	End	Start	End	Notes
182856 FT		182856 FT	0740/0000	1 0 00236	0 00 0025+10	0 00 2606	0 00 2536	LENGTH(AH BK)
		0730/0781		HEBRON EULALIA T				
180320 FT		180320 FT	0730/0000	1 0 00236	0 00 0000+00	GOLD RD (SR0049 SEG 0010/0000) LENGTH(AH BK)		
178717 FT		178717 FT	0720/0000	1 0 00103	0 00 0150+32	LENGTH(AH BK) TRIB ALLEGHENY RIVER		
OLD ROUTE 49 RD (T554)		0710/2499	0710/2499	STRUCTURE LENGTH 8 FT BMSID 52/0044/0710/2499				
OLD ROUTE 49 RD (T554)		0710/1500	0710/1500	TRIB ALLEGHENY RIVER STRUCTURE LENGTH 8 FT BMSID 52/0044/0710/1500				
175787 FT		175787 FT	0710/0000	1 0 00103	0 00 0116+79	LENGTH(AH BK)		
		0700/1716	0700/1334	TRIB ALLEGHENY RIVER STRUCTURE LENGTH 8 FT BMSID 52/0044/0700/1716 CAVC 051				
173107 FT		173107 FT	0700/0000	1 0 00103	0 00 0090+00	LENGTH(AH BK)		

Stationing	Description	Stationing	Description
170661 FT		170661 FT	1 0 00103 0 00 0065+47 NC COUDERSPORT PK EULALIA COUDERSPORT B
		0690/0000	LENGTH(AH 2446 BK 2256) MARSH CREEK
OLD COLESBURG RD (BORO)	0680/2088	0680/2177	STRUCTURE LENGTH 8 FT BMSID 52/0044/0680/2177
		0680/2088	AVENUE A RD (BORO)
OLD COLESBURG RD (BORO)	0680/0734		
		168405 FT	1 0 00103 0 00 0042+89 DAVIDGE ST (BORO)
		0680/0000	LENGTH(AH 2256 BK 2626) NORTH ST
		0670/2260	(BORO)
		0670/1978	ELLISON ST (BORO)
EIGHTH ST (BORO)	0670/0577		
	165779 FT	165779 FT	1 0 00103 0 00 0016+62 SEVENTH ST (BORO)
		0670/0000	LENGTH(AH 2626 BK 1660) SIXTH ST
		0660/1328	(BORO)
		0660/0993	FIFTH ST (BORO)
		0660/0663	FOURTH ST (BORO)
		0660/0330	THIRD ST (BORO)
		0660/0166	COUNTY RD (BORO)
		164119 FT	NC MAIN ST
1 0 00103 0 00 0000+00	164119 FT	164119 FT	INTER-BK SECOND ST
SECOND ST			

DIR: B TOTAL LEN: 51.965 MI. DIST: 02-6 SR: 44
 LEFT MUN: COUDERSPORT B RIGHT MUN: COUDERSPORT B

(BORO)
 MAIN ST
 (SR0006 SEG 0270/0000) 0660/0000
 164119 FT

(SR0006 SEG 0270/0000)
 MFC BEGIN = C
 LTH AH 001660 BK 021497
 LTH AH 021497 BK 002351
 GRAND ARMY OF THE REPU
 (SR0006 SEG 0380/0000)
 SWEDEN T

ICE MINE RD
 (SR3006 SEG 0030/3225) 0654/1353
 161768 FT

0654/2351
 0654/1659
 0654/1455
 0654/1405
 OLD SCHOOLHOUSE RD
 (T530)
 BMSEN 52/0044/0654/1405
 1 0 00266 0 00 0010+65
 MILL CREEK
 BMSBG 52/0044/0654/1405

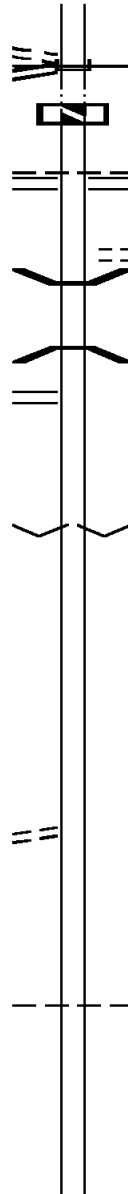
1 0 00266 0 00 0057+47 158521 FT
 WATSON RD
 (T394) 0650/0000

161768 FT 1 0 00266 0 00 0025+00
 VILLAGE: SWEDEN VALLEY
 LENGTH(AH 2351 BK 3247)

155776 FT

158521 FT
 0650/0000 LENGTH(AH 3247 BK 2745)

0640/0502 SWEDEN
 155776 FT SUMMIT T
 1 0 00266 0 00 0084+85
 0640/0000 LENGTH(AH 2745 BK 2707)



DIR: B TOTAL LEN: 51.965 MI. DIST: 02-6 SR: 44
 LEFT MUN: SUMMIT T RIGHT MUN: SUMMIT T

153069 FT

153069 FT 1 0 00266 0 00 0112+05
 0630/0000 LENGTH(AH 2707 BK 2327)

BLACK HOLE RD
 (T394)

0620/0761 ==

150742 FT

150742 FT 1 0 00266 0 00 0135+73
 0620/0000 LENGTH(AH 2327 BK 2676)

KAPLE HILL RD
 (T393)

0610/0887 ==

148066 FT

148066 FT 1 0 00266 0 00 0162+62
 0610/0000 LENGTH(AH 2676 BK 2518)

145548 FT

145548 FT 1 0 00266 0 00 0187+93
 0600/0000 LENGTH(AH 2518 BK 2348)

1 0 00266 0 00 0211+11
 LONGTOE RD
 (FRST)

143200 FT

0590/0000 ==

143200 FT
 0590/0000 LENGTH(AH 2348 BK 2568)

140632 FT

140632 FT 1 0 00266 0 00 0237+29
 0580/0000 LENGTH(AH 2568 BK 2855)

EXTRACT DATE: 12/18/2023 ROADWAY MANAGEMENT SYSTEM PAGE NUMBER: 29
PRINT DATE: 12/19/2023 SLD COUNTY/SR - ANNUAL PRINT COUNTY: POTTER

DIR: B TOTAL LEN: 51.965 MI. DIST: 02-6 SR: 44
LEFT MUN: SUMMIT T RIGHT MUN: SUMMIT T

137777 FT

137777 FT 1 0 00266 0 00 0265+94
S 0570/0000 LENGTH(AH 2855 BK 2424)

== 0560/0941 FORESTRY RD
(FRST)

135353 FT

135353 FT 1 0 00266 0 00 0290+28
S 0560/0000 LENGTH(AH 2424 BK 2576)

132777 FT

132777 FT 1 0 00266 0 00 0316+14
S 0550/0000 LENGTH(AH 2576 BK 2391)

130386 FT

130386 FT 1 0 00266 0 00 0340+15
S 0540/0000 LENGTH(AH 2391 BK 2650)

127736 FT

127736 FT 1 0 00266 0 00 0366+75
S 0530/0000 LENGTH(AH 2650 BK 2527)

DIR: B TOTAL LEN: 51.965 MI. DIST: 02-6 SR: 44
 LEFT MUN: SUMMIT T RIGHT MUN: SUMMIT T

125209 FT

125209 FT 1 0 00266 0 00 0392+12
 0520/0000 LENGTH(AH 2527 BK 2363)

122846 FT

122846 FT 1 0 00266 0 00 0415+85
 0510/0000 LENGTH(AH 2363 BK 3367)

1 0 00266 0 00 0449+62 119479 FT
 ROCK RIDGE RD
 (FRST) 0500/0000

==

119479 FT
 0500/0000 LENGTH(AH 3367 BK 2783)

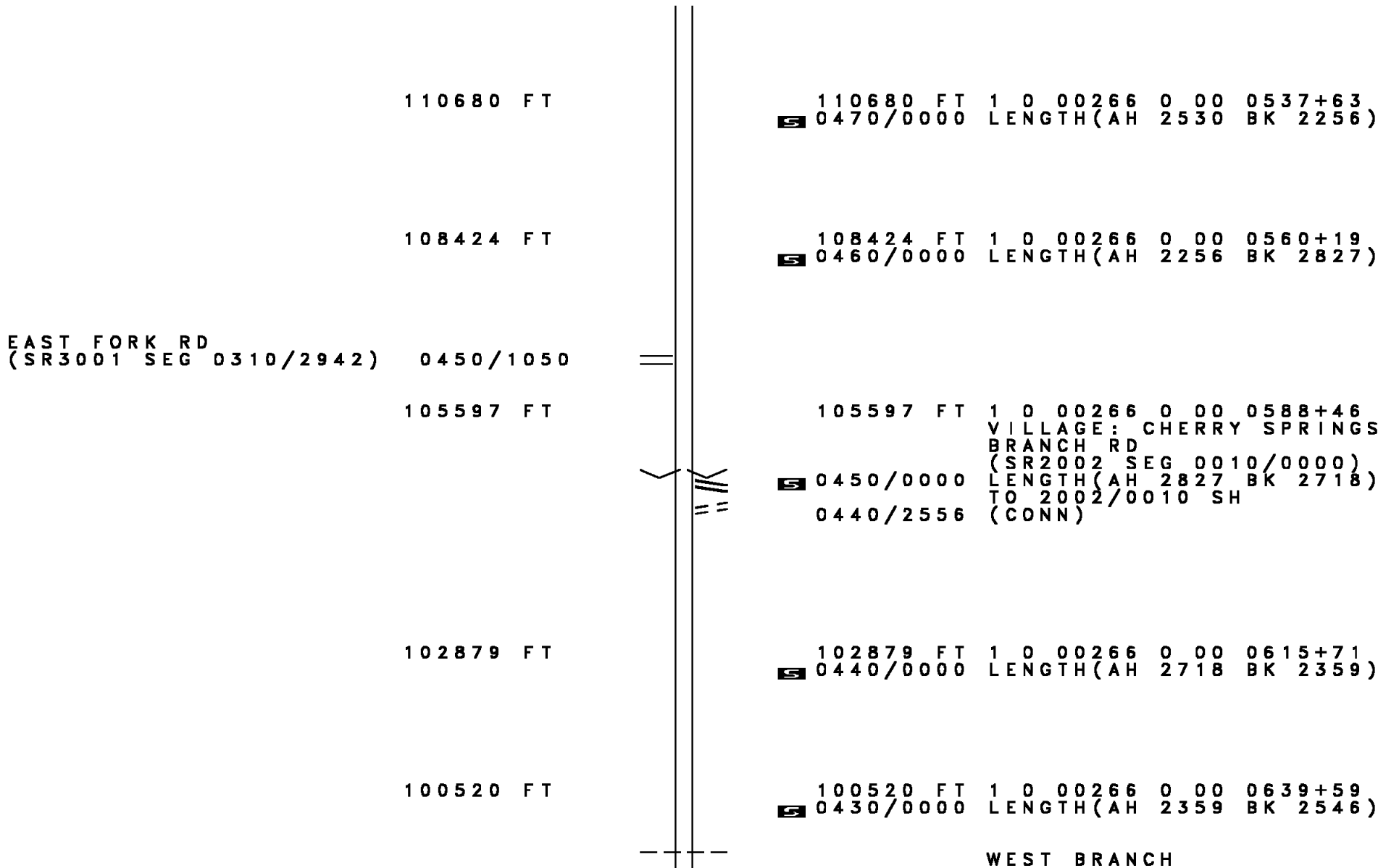
116696 FT

116696 FT 1 0 00266 0 00 0477+45
 0490/0000 LENGTH(AH 2783 BK 3486)

113210 FT

SUMMIT
 0480/0282 WEST BRANCH T
 113210 FT 1 0 00266 0 00 0512+31
 0480/0000 LENGTH(AH 3486 BK 2530)

DIR: B TOTAL LEN: 51.965 MI. DIST: 02-6 SR: 44
 LEFT MUN: WEST BRANCH T RIGHT MUN: WEST BRANCH T



WEST BRANCH

DIR: B TOTAL LEN: 51.965 MI. DIST: 02-6 SR: 44
 LEFT MUN: WEST BRANCH T RIGHT MUN: WEST BRANCH T

JUNCTION RD
 (FRST)

0420/1182

==

097974 FT

0420/1411 ABBOTT TOWNSHIP T

097974 FT 1 0 00266 0 00 0664+85
 0420/0000 LENGTH(AH 2546 BK 2620)

095354 FT

CHERRY SPRINGS TOWER RD
 (FRST)
 CHERRY SPRINGS TOWER RD
 (FRST)

0400/2177

==

0400/2049

095354 FT 1 0 00266 0 00 0691+11
 0410/0000 LENGTH(AH 2620 BK 2613)

092741 FT

092741 FT 1 0 00266 0 00 0717+30
 0400/0000 LENGTH(AH 2613 BK 2269)

090472 FT

090472 FT 1 0 00266 0 00 0739+67
 0390/0000 LENGTH(AH 2269 BK 2437)
 ABBOTT TOWNSHIP
 0380/2130 WEST BRANCH T

088035 FT

088035 FT 1 0 00266 0 00 0764+10
 0380/0000 LENGTH(AH 2437 BK 2197)

DIR: B TOTAL LEN: 51.965 MI. DIST: 02-6 SR: 44
LEFT MUN: WEST BRANCH T RIGHT MUN: WEST BRANCH T

085838 FT

085838 FT 1 0 00266 0 00 0786+53
S 0370/0000 LENGTH(AH 2197 BK 2353)

083485 FT

083485 FT 1 0 00266 0 00 0809+78
S 0360/0000 LENGTH(AH 2353 BK 3362)

080123 FT

WEST BRANCH
0350/0066 ABBOTT TOWNSHIP T
080123 FT 1 0 00266 0 00 0843+46
S 0350/0000 LENGTH(AH 3362 BK 1332)

078791 FT

078791 FT 1 0 00266 0 00 0856+84
S 0340/0000 LENGTH(AH 1332 BK 3962)

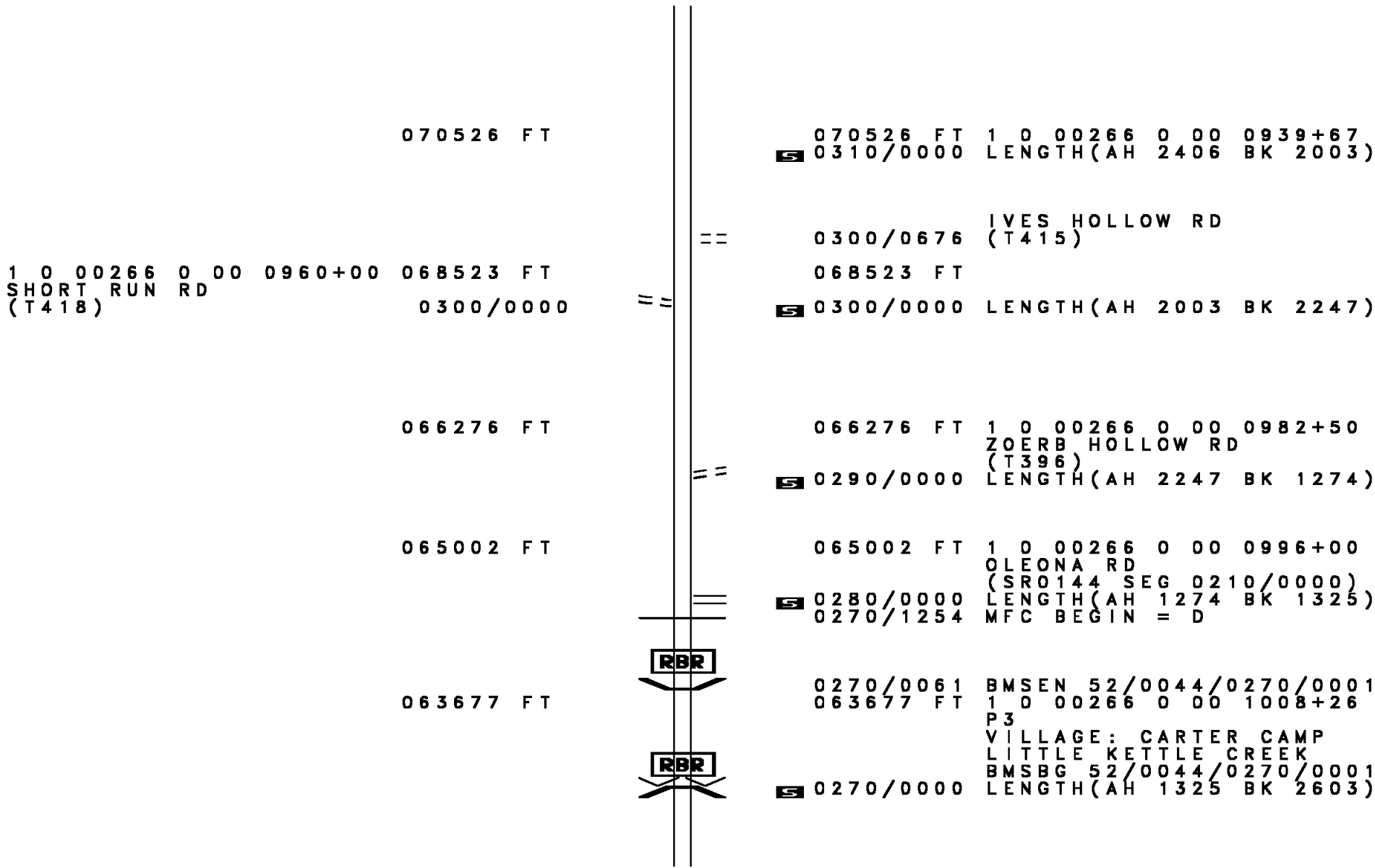
074829 FT

074829 FT 1 0 00266 0 00 0896+52
S 0330/0000 LENGTH(AH 3962 BK 1897)

072932 FT

072932 FT 1 0 00266 0 00 0915+55
S 0320/0000 LENGTH(AH 1897 BK 2406)

DIR: B TOTAL LEN: 51.965 MI. DIST: 02-6 SR: 44
 LEFT MUN: ABBOTT TOWNSHIP T RIGHT MUN: ABBOTT TOWNSHIP T



070526 FT

070526 FT 1 0 00266 0 00 0939+67
 0310/0000 LENGTH(AH 2406 BK 2003)

1 0 00266 0 00 0960+00 068523 FT
 SHORT RUN RD
 (T418) 0300/0000

0300/0676 IVES HOLLOW RD
 (T415)
 068523 FT
 0300/0000 LENGTH(AH 2003 BK 2247)

066276 FT

066276 FT 1 0 00266 0 00 0982+50
 ZOERB HOLLOW RD
 (T396)
 0290/0000 LENGTH(AH 2247 BK 1274)

065002 FT

065002 FT 1 0 00266 0 00 0996+00
 OLEONA RD
 (SRO144 SEG 0210/0000)
 0280/0000 LENGTH(AH 1274 BK 1325)
 0270/1254 MFC BEGIN = D

RBR

063677 FT

0270/0061 BMSBN 52/0044/0270/0001
 063677 FT 1 0 00266 0 00 1008+26
 P3
 VILLAGE: CARTER CAMP
 LITTLE KETTLE CREEK
 BMSBG 52/0044/0270/0001
 0270/0000 LENGTH(AH 1325 BK 2603)

RBR

DIR: B TOTAL LEN: 51.965 MI. DIST: 02-6 SR: 44
 LEFT MUN: ABBOTT TOWNSHIP T RIGHT MUN: ABBOTT TOWNSHIP T

BLASS HOLLOW RD
 (T434)

061074 FT

061074 FT 1 0 00266 0 00 1034+40
 0260/0000 LENGTH(AH 2603 BK 2393)

0250/1006 HEUSER RD
 (T421)

058681 FT

058681 FT 1 0 00266 0 00 1058+09
 0250/0000 LENGTH(AH 2393 BK 2470)

0240/2449

056211 FT

056211 FT 1 0 00266 0 00 1082+79
 0240/0000 LENGTH(AH 2470 BK 2718)

053493 FT

053493 FT 1 0 00266 0 00 1109+97
 0230/0000 LENGTH(AH 2718 BK 2169)

051324 FT

0220/0014 BMS EN 52/0044/0220/0000
 051324 FT 1 0 00266 0 00 1131+94
 INDIAN RUN
 BMSBG 52/0044/0220/0000
 0220/0000 LENGTH(AH 2169 BK 2253)

DIR: B TOTAL LEN: 51.965 MI. DIST: 02-6 SR: 44
 LEFT MUN: ABBOTT TOWNSHIP T RIGHT MUN: ABBOTT TOWNSHIP T

1 0 00266 0 00 1154+51 049071 FT
 HUNGRY HOLLOW RD
 (FRST) 0210/0000

049071 FT
 0210/0000 LENGTH(AH 2253 BK 2546)

046525 FT

046525 FT 1 0 00266 0 00 1180+00
 0200/0000 LENGTH(AH 2546 BK 2541)

043984 FT

043984 FT 1 0 00266 0 00 1204+86
 0190/0000 LENGTH(AH 2541 BK 2305)

041679 FT

041679 FT 1 0 00266 0 00 1227+86
 0180/0000 LENGTH(AH 2305 BK 2203)
 ABBOTT TOWNSHIP
 0170/2023 STEWARDSON T

039476 FT

039476 FT 1 0 00266 0 00 1249+79
 0170/0000 LENGTH(AH 2203 BK 2421)

1 0 00266 0 00 1274+00 037055 FT
 OLEONA RD
 (SR0144 SEG 0200/2652) 0160/0000

037055 FT
 0160/0000 MFC BEGIN = C
 LENGTH(AH 2421 BK 2547)

DIR: B TOTAL LEN: 51.965 MI. DIST: 02-6 SR: 44
 LEFT MUN: STEWARDSON T RIGHT MUN: STEWARDSON T

FOR SR 0044 AND 0144
 (CONN)

0150/2321



034508 FT

034508 FT 1 0 00266 0 00 1299+53
 VILLAGE: OLEONA
 5 0150/0000 LENGTH(AH 2547 BK 2543)

031965 FT

031965 FT 1 0 00266 0 00 1325+09
 5 0140/0000 LENGTH(AH 2543 BK 2556)
 0130/1857 BMS EN 52/0044/0130/1770
 1 0 00266 0 00 1333+76
 KETTLE CREEK
 0130/1770 BMSBG 52/0044/0130/1770

029409 FT

029409 FT 1 0 00266 0 00 1350+78
 5 0130/0000 LENGTH(AH 2556 BK 2560)

026849 FT

026849 FT 1 0 00266 0 00 1376+51
 5 0120/0000 LENGTH(AH 2560 BK 2207)

024642 FT

024642 FT 1 0 00266 0 00 1398+71
 5 0110/0000 LENGTH(AH 2207 BK 2647)

DIR: B TOTAL LEN: 51.965 MI. DIST: 02-6 SR: 44
 LEFT MUN: STEWARDSON T RIGHT MUN: STEWARDSON T

	021995 FT		021995 FT 1 0 00266 0 00 1425+31 [S] 0100/0000 LENGTH(AH 2647 BK 2273)
		=	0090/1219 RAUCH RD (T433)
1 0 00266 0 00 1448+17 TWELVE MILE RD (FRST)	019722 FT 0090/0000	=	019722 FT [S] 0090/0000 LENGTH(AH 2273 BK 2665)
	017057 FT		017057 FT 1 0 00266 0 00 1474+95 [S] 0080/0000 LENGTH(AH 2665 BK 2283)
	014774 FT		014774 FT 1 0 00266 0 00 1497+91 FRANCIS RD (FRST)
		=	[S] 0070/0000 LENGTH(AH 2283 BK 2799)
LEBO RD (FRST)	011975 FT 0050/2222	=	011975 FT 1 0 00266 0 00 1526+03 [S] 0060/0000 LENGTH(AH 2799 BK 2439)

DIR: B TOTAL LEN: 51.965 MI. DIST: 02-6 SR: 44
 LEFT MUN: STEWARDSON T RIGHT MUN: STEWARDSON T

ROBINSON RD
 (FRST)

009536 FT

009536 FT 1 0 00266 0 00 1550+80
 0050/0000 LENGTH(AH 2439 BK 2354)

0040/2029 ==

007182 FT

007182 FT 1 0 00266 0 00 1574+47
 0040/0000 LENGTH(AH 2354 BK 2590)

DYER RD
 (FRST)

0030/1976 ==

004592 FT

004592 FT 1 0 00266 0 00 1600+27
 0030/0000 LENGTH(AH 2590 BK 2417)

002175 FT

002175 FT 1 0 00266 0 00 1624+57
 0020/0000 LENGTH(AH 2417 BK 2175)

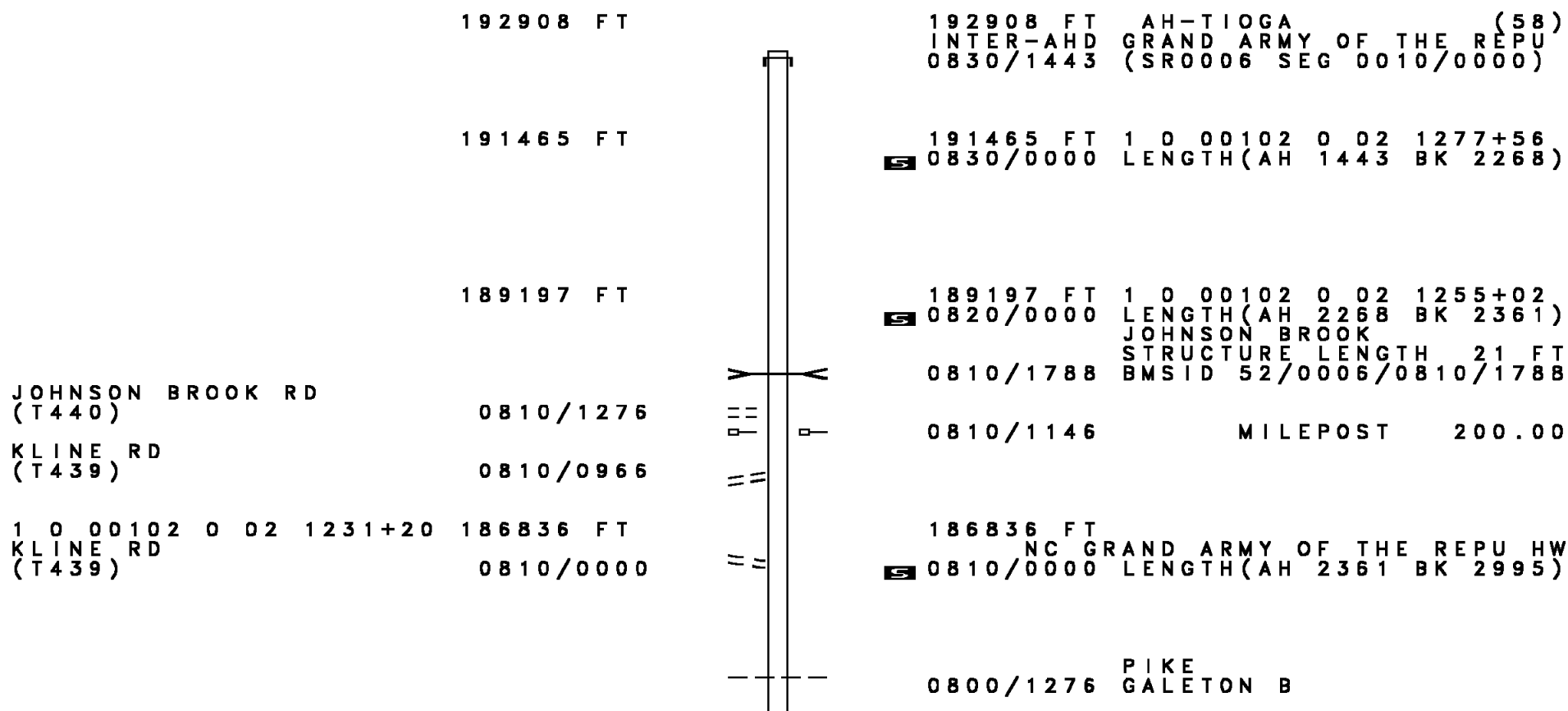
COUNTY LINE TR
 (FRST)

0010/0090 ==

000000 FT ==

0010/0077 BIG DAM HOLLOW RD
 (FRST)
 000000 FT 1 0 00266 0 00 1646+45
 NC COUDERSPORT PK
 INTER-BK COUDERSPORT PK
 (SR0044 SEG 1130/3652)
 MFC BEGIN = D
 BK-LYCOMING (41)
 0010/0000 LENGTH(AH 2175 BK 0000)

DIR: B TOTAL LEN: 36.536 MI. DIST: 02-6 SR: 6
 LEFT MUN: PIKE T RIGHT MUN: PIKE T



192908 FT

192908 FT AH-TIOGA (58)
 INTER-AHD GRAND ARMY OF THE REPU
 0830/1443 (SR0006 SEG 0010/0000)

191465 FT

191465 FT 1 0 00102 0 02 1277+56
 0830/0000 LENGTH(AH 1443 BK 2268)

189197 FT

189197 FT 1 0 00102 0 02 1255+02
 0820/0000 LENGTH(AH 2268 BK 2361)

JOHNSON BROOK RD
 (T440)

0810/1276

JOHNSON BROOK
 STRUCTURE LENGTH 21 FT
 0810/1788 BMSID 52/0006/0810/1788

KLINE RD
 (T439)

0810/0966

0810/1146 MILEPOST 200.00

1 0 00102 0 02 1231+20 186836 FT
 KLINE RD
 (T439) 0810/0000

186836 FT
 NC GRAND ARMY OF THE REPU HW
 0810/0000 LENGTH(AH 2361 BK 2995)

0800/1276 PIKE
 GALETON B

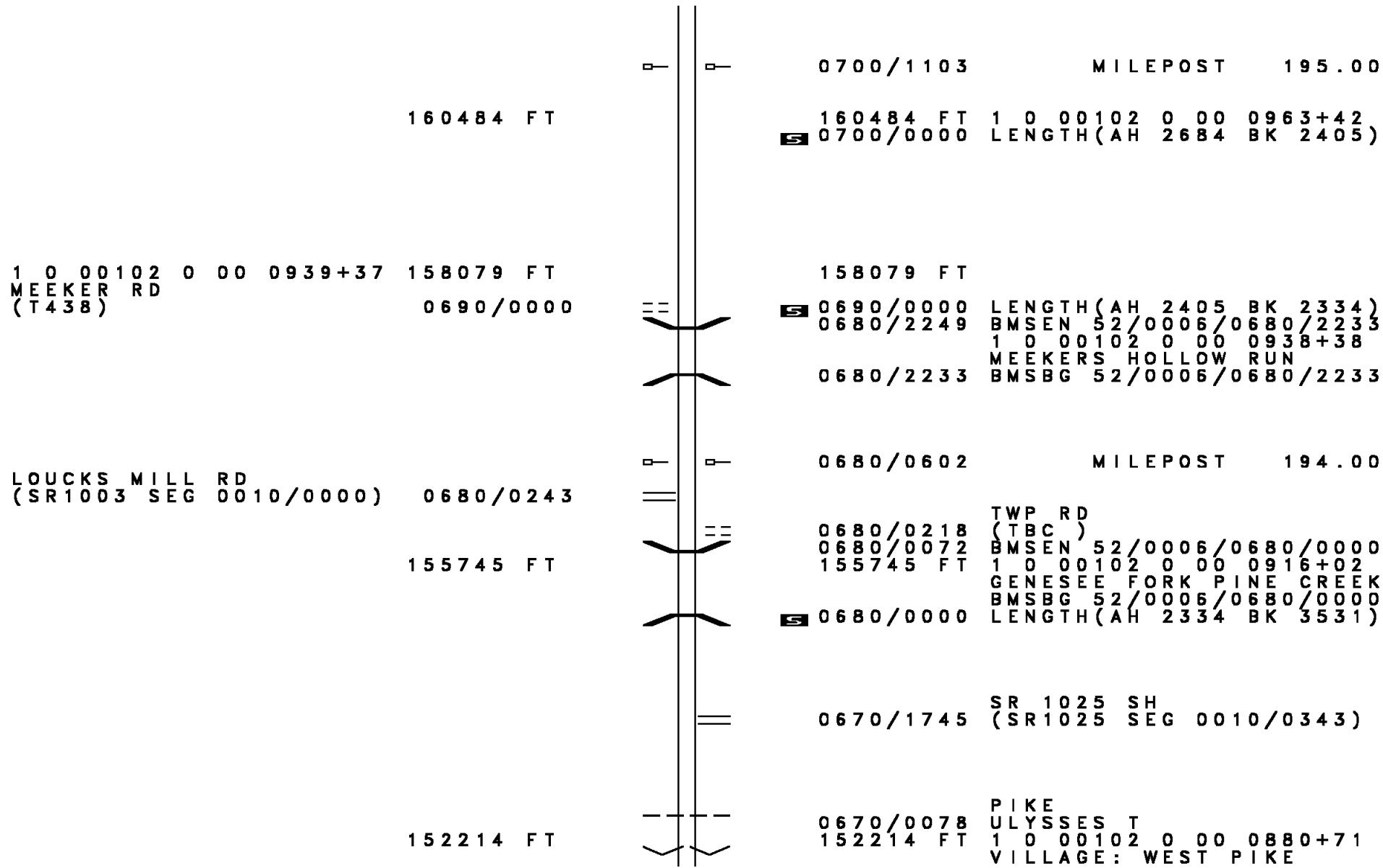
DIR: B TOTAL LEN: 36.536 MI. DIST: 02-6 SR: 6
 LEFT MUN: PIKE T RIGHT MUN: PIKE T

Stationing	Length	Segment	Stationing	Length	Segment
183841 FT			183841 FT		1 0 00102 0 02 1201+16
					MILL ST (BORO)
			0800/0000		LENGTH(AH 2995 BK 2329)
			0790/1245		MILEPOST 199.00
SCHOOL ST (BORO)	0790/1087				
BORO ST (BORO)	0790/0504				
MAPLE AV (BORO)	0790/0104				
181512 FT			181512 FT		1 0 00102 0 01 1177+76
					BRIDGE ST (SR0144 SEG 0440/1031)
			0790/0000		LENGTH(AH 2329 BK 1781)
			0780/0356		WEST ST (SR2002 SEG 0250/1292)
1 0 00102 0 01 1159+84	179731 FT		179731 FT		
SCHOOL ST (BORO)	0780/0000		0780/0000		LENGTH(AH 1781 BK 3774)
			0770/1595		SPRING ST (BORO)
HILL ST (BORO)	0770/2369		0770/1464		MILEPOST 198.00
			0770/0394		GALETON PIKE T
175957 FT			175957 FT		1 0 00102 0 01 1122+10
					NC MAIN ST
			0770/0000		LENGTH(AH 3774 BK 1208)
			174749 FT		1 0 00102 0 01 1110+02
174749 FT			0760/0000		LENGTH(AH 1208 BK 2311)

DIR: B TOTAL LEN: 36.536 MI. DIST: 02-6 SR: 6
 LEFT MUN: PIKE T RIGHT MUN: PIKE T

Stationing / Description	Structure / Feature	Stationing / Description	Structure / Feature
172438 FT	□ □	172438 FT 1 0 00102 0 01 1086+91	5 0750/0000 LENGTH(AH 2311 BK 1802)
			0740/1495 MILEPOST 197.00
170636 FT		170636 FT 1 0 00102 0 00 1065+00	5 0740/0000 LENGTH(AH 1802 BK 2130)
168506 FT		168506 FT 1 0 00102 0 00 1043+56	TRIB OF PINE CREEK
	≡≡		STRUCTURE LENGTH 11 FT
PADOT STOCKPILE #06 RD (GOVT)	POI	0720/2278 (APRA) PADOT STOCKPILE	5 0730/0000 LENGTH(AH 2130 BK 2910)
PADOT STOCKPILE #06 RD (GOVT)	==	0720/2106	
EARL F. DEAN INC. (PRDR)	□ □	0720/1281 MILEPOST 196.00	
	POI	0720/1275 (APRA) EARL F. DEAN INC	
		ANSLEY RUN	
	≡≡	0720/0351 STRUCTURE LENGTH 9 FT	
165596 FT		165596 FT 1 0 00102 0 00 1014+54	5 0720/0000 LENGTH(AH 2910 BK 2428)
163168 FT		163168 FT 1 0 00102 0 00 0990+26	5 0710/0000 LENGTH(AH 2428 BK 2684)

DIR: B TOTAL LEN: 36.536 MI. DIST: 02-6 SR: 6
 LEFT MUN: PIKE T RIGHT MUN: PIKE T



0700/1103 MILEPOST 195.00

160484 FT

160484 FT 1 0 00102 0 00 0963+42
 0700/0000 LENGTH(AH 2684 BK 2405)

1 0 00102 0 00 0939+37 158079 FT
 MEEKER RD
 (T438) 0690/0000

158079 FT

0690/0000 LENGTH(AH 2405 BK 2334)
 0680/2249 BMSBN 52/0006/0680/2233
 1 0 00102 0 00 0938+38
 MEEKERS HOLLOW RUN
 0680/2233 BMSBG 52/0006/0680/2233

LOUCKS MILL RD
 (SR1003 SEG 0010/0000) 0680/0243

0680/0602 MILEPOST 194.00

155745 FT

0680/0218 TWP RD
 (TBC)
 0680/0072 BMSBN 52/0006/0680/0000
 155745 FT 1 0 00102 0 00 0916+02
 GENESEE FORK PINE CREEK
 0680/0000 BMSBG 52/0006/0680/0000
 0680/0000 LENGTH(AH 2334 BK 3531)

0670/1745 SR 1025 SH
 (SR1025 SEG 0010/0343)

152214 FT

0670/0078 PIKE
 152214 FT ULYSSES T
 1 0 00102 0 00 0880+71
 VILLAGE: WEST PIKE

DIR: B TOTAL LEN: 36.536 MI. DIST: 02-6 SR: 6
 LEFT MUN: ULYSSES T RIGHT MUN: ULYSSES T

TELESCOPE RD
 (T439)

BROOKLYN RD

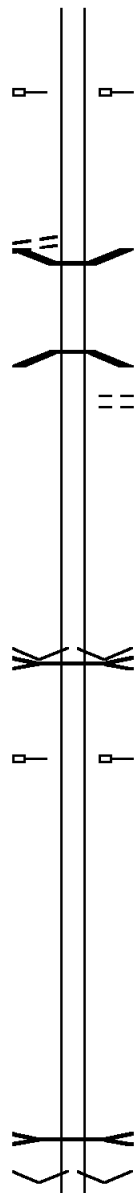
0660/0252
 149256 FT

147093 FT

144716 FT

142045 FT

141395 FT



0670/0000 LENGTH(AH 3531 BK 2958)

0660/1773 MILEPOST 193.00

0660/0148 BMSID 52/0006/0660/0000
 149256 FT 1 0 00102 0 00 0851+19

0660/0000 PINE CREEK
 LENGTH(AH 2958 BK 2163)
 SR 1024 SH
 0650/1943 (TBC)

147093 FT 1 0 00102 0 00 0829+64
 VILLAGE: TELESCOPE
 LOSSEY RUN
 STRUCTURE LENGTH 23 FT
 BMSID 52/0006/0650/0000
 0650/0000 LENGTH(AH 2163 BK 2377)

0640/1046 MILEPOST 192.00

144716 FT 1 0 00102 0 00 0805+90
 0640/0000 LENGTH(AH 2377 BK 2671)

142045 FT 1 0 00102 0 00 0779+28
 0630/0000 LENGTH(AH 2671 BK 0650)
 LEEK HOLLOW RUN
 STRUCTURE LENGTH 9 FT
 BMSID 52/0006/0620/0242
 141395 FT 1 0 00102 0 00 0772+57
 VILLAGE: WALTON

DIR: B TOTAL LEN: 36.536 MI. DIST: 02-6 SR: 6
 LEFT MUN: ULYSSES T RIGHT MUN: ULYSSES T

Segment ID	Start Station	End Station	Length (FT)	Notes
(SR0449 SEG 0010/0000)	0620/0000			LENGTH(AH 0650 BK 1217)
		0610/0299		TOWNSHIP CONNECTOR RD (TWP)
		0610/0291	140178	MILEPOST 191.00
		140178		0760+43
		0610/0000		LENGTH(AH 1217 BK 1984)
		138194		0740+38
		0600/0000		LENGTH(AH 1984 BK 2210)
		135984		
1 0 00102 0 00 0718+50	ELLIS HOLLOW RD (FRST)	0590/0000	135984	LENGTH(AH 2210 BK 2680)
		0580/1869		MILEPOST 190.00
		133304		0691+44
		0580/0000		LENGTH(AH 2680 BK 2301)
		131003		0668+64
		0570/0000		LENGTH(AH 2301 BK 1866)
		0560/0802		MILEPOST 189.00
		0560/0076		THOMPSON RD (TWP)

DIR: B TOTAL LEN: 36.536 MI. DIST: 02-6 SR: 6
 LEFT MUN: ULYSSES T RIGHT MUN: ULYSSES T

Stationing	Structure	Length	Notes
129137 FT	5 0560/0000	8 FT	BAILY RUN STRUCTURE LENGTH 8 FT BMSID 52/0006/0560/0000 LENGTH(AH 1866 BK 2885)
126252 FT	5 0550/0000	3296 FT	BMSEN 52/0006/0550/0000 1 0 00102 0 00 0621+80 NINE MILE RUN BMSBG 52/0006/0550/0000 LENGTH(AH 2885 BK 3296)
	0540/1692		MILEPOST 188.00
122956 FT	5 0540/0000	2226 FT	BMSEN 52/0006/0540/0000 1 0 00102 0 00 0588+93 COMMISSIONER RUN BMSBG 52/0006/0540/0000 LENGTH(AH 3296 BK 2226)
MUSEUM RD (PRDR) 0530/2123	0530/2123		STATE PARK RD DENTON HI (FRST)
	0530/2052		ROADSIDE REST PL (SR9201 SEG 0010/0000) ROADSIDE REST PL (SR9201 SEG 0010/0000)
120730 FT	5 0530/0000	2611 FT	1 0 00102 0 00 0566+63 LENGTH(AH 2226 BK 2611) WALTON RD (TWP)
	0520/1258		MILEPOST 187.00

DIR: B TOTAL LEN: 36.536 MI. DIST: 02-6 SR: 6
 LEFT MUN: ULYSSES T RIGHT MUN: ULYSSES T

118119 FT

118119 FT 1 0 00102 0 00 0540+31
 5 0520/0000 LENGTH(AH 2611 BK 1389)
 ULYSSES
 0510/1373 SWEDEN T

116730 FT

116730 FT 1 0 00102 0 00 0526+48
 5 0510/0000 LENGTH(AH 1389 BK 1746)

114984 FT

114984 FT 1 0 00102 0 00 0508+99
 5 0500/0000 LENGTH(AH 1746 BK 2783)
 0490/1900 MILEPOST 186.00
 NINE MILE RUN
 STRUCTURE LENGTH 10 FT
 0490/1795 BMSID 52/0006/0490/1795

112201 FT

112201 FT 1 0 00102 0 00 0481+17
 5 0490/0000 LENGTH(AH 2783 BK 1566)

110635 FT

110635 FT 1 0 00102 0 00 0465+34
 5 0480/0000 LENGTH(AH 1566 BK 1479)

109156 FT

109156 FT 1 0 00102 0 00 0450+38
 5 0470/0000 LENGTH(AH 1479 BK 3014)
 0460/2677 MILEPOST 185.00
 PA STATE POLICE RD
 0460/2130 (GOVT)

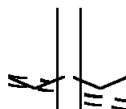
106142 FT

W 0460/0308 RWIS SITE/AT COUDERSPOR
 106142 FT 1 0 00102 0 00 0422+77

DIR: B TOTAL LEN: 36.536 MI. DIST: 02-6 SR: 6
 LEFT MUN: SWEDEN T RIGHT MUN: SWEDEN T

IRISH FARM RD
 (T398)

0460/0000



0460/0000 VILLAGE: POTATO CITY
 BILLY LEWIS RD
 (T406)
 LENGTH(AH 3014 BK 3562)

102580 FT



0440/0959 MILEPOST 184.00

102580 FT 1 0 00102 0 00 0384+43
 0440/0000 LENGTH(AH 3562 BK 2480)

100100 FT



100100 FT 1 0 00102 0 00 0359+77
 0430/0000 LENGTH(AH 2480 BK 3492)

PINE RUN
 STRUCTURE LENGTH 16 FT
 BMSID 52/0006/0420/3036

096608 FT



0420/1649 MILEPOST 183.00

096608 FT 1 0 00102 0 00 0325+00
 0420/0000 LENGTH(AH 3492 BK 2364)

S DRY RUN RD
 (T395)

0410/0200

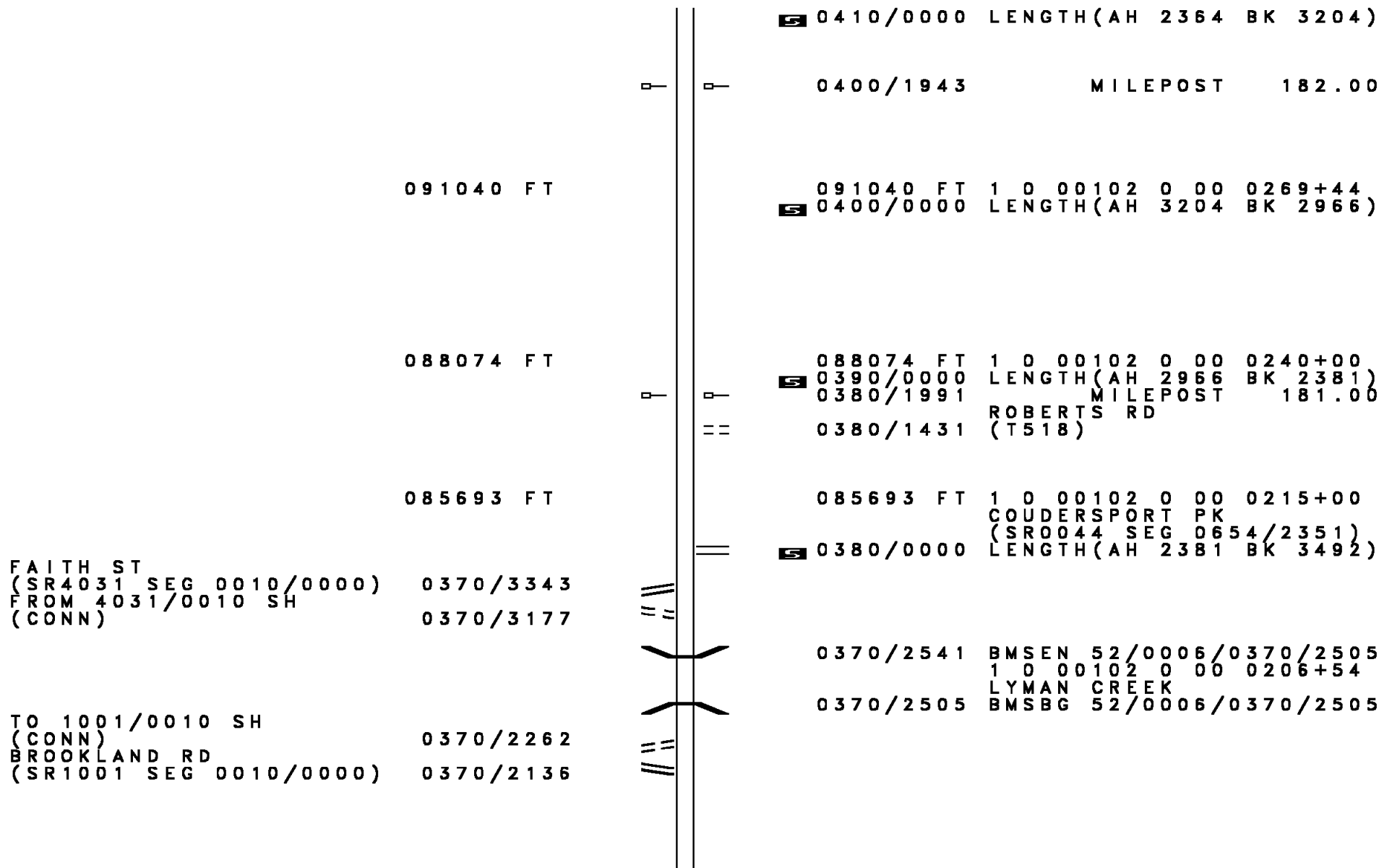


0410/0018 BMSID 52/0006/0410/0000
 094244 FT 1 0 00102 0 00 0301+48
 DRY RUN
 BMSBG 52/0006/0410/0000

094244 FT



DIR: B TOTAL LEN: 36.536 MI. DIST: 02-6 SR: 6
 LEFT MUN: SWEDEN T RIGHT MUN: SWEDEN T



DIR: B TOTAL LEN: 36.536 MI. DIST: 02-6 SR: 6
 LEFT MUN: SWEDEN T RIGHT MUN: SWEDEN T

Stationing	Notes	Stationing	Notes
082201 FT		0370/0211	MILEPOST 180.00
		082201 FT	1 0 00102 0 00 0181+46
			VILLAGE: SWEDEN VALLEY
		0370/0000	LENGTH(AH 3492 BK 1866)
			SWEDEN
		0360/0987	EULALIA T
080335 FT		080335 FT	1 0 00102 0 00 0162+92
			ICE MINE RD
			(SR3006 SEG 0010/0000)
		0360/0000	LENGTH(AH 1866 BK 3245)
		0350/0055	MILEPOST 179.00
077090 FT		077090 FT	1 0 00102 0 00 0130+33
			NC GRAND ARMY OF THE REPU HW
		0350/0000	LENGTH(AH 3245 BK 2850)
		0340/1242	EULALIA COUDERSPORT B
		0340/0222	BMSEN 52/0006/0340/0198
			1 0 00102 0 00 0103+82
			NORTH HOLLOW RUN
		0340/0198	BMSBG 52/0006/0340/0198
074240 FT		074240 FT	INEZ RD
			(SR0872 SEG 0580/1796)
1 0 00102 0 00 0101+90	074240 FT	0340/0000	LENGTH(AH 2850 BK 1332)
HOLLOW RD			
(SR4013 SEG 0010/0000)	0340/0000		
072908 FT		072908 FT	1 0 00102 0 00 0088+24
			CRANDALL ST
			(BORO)
		0330/0000	LENGTH(AH 1332 BK 1582)

DIR: B TOTAL LEN: 36.536 MI. DIST: 02-6 SR: 6
 LEFT MUN: COUDERSPORT B RIGHT MUN: COUDERSPORT B

Stationing	Segment	Length	Notes	Stationing	Segment	Length	Notes
071326	FT			0320/0558	MILEPOST	178.00	
				071326	FT		1 0 00102 0 00 0072+42
					CENTER PARK RD		(BORO)
				0320/0000	LENGTH(AH 1582 BK 2359)		
068967	FT			068967	FT		1 0 00102 0 00 0048+92
				0310/0000	LENGTH(AH 2359 BK 2371)		
				0300/1269	PARK AV		(BORO)
				0300/1171	LC TO PARK AV		(CONN)
066596	FT			0300/0049	MILEPOST	177.00	
				066596	FT		1 0 00102 0 00 0025+21
				0300/0000	LENGTH(AH 2371 BK 1450)		
065146	FT			0290/0244	MILL ST		(BORO)
				065146	FT		1 0 00102 0 00 0010+71
				0290/0000	LENGTH(AH 1450 BK 0326)		
064820	FT			0280/0065	BMS EN 52/0006/0280/0000		
				064820	FT		1 0 00102 0 00 0007+44
				0280/0000	ALLEGHENY RIVER		
					BMSBG 52/0006/0280/0000		
				0270/0651	LENGTH(AH 0326 BK 0749)		
				0270/0334	LUDWIG ST		(BORO)
				064071	FT		N EAST ST
							(BORO)
1 0 00102 0 00 0000+00	064071	FT		0270/0000	NC SECOND ST		
MAIN ST					LENGTH(AH 0749 BK 1478)		
(SR0044 SEG 0660/0000)				0260/1150	FIRST ST		(BORO)
SECOND ST							
(BORO)				0260/0784	BMS EN 52/0006/0260/0711		
WATER ST							
(BORO)							

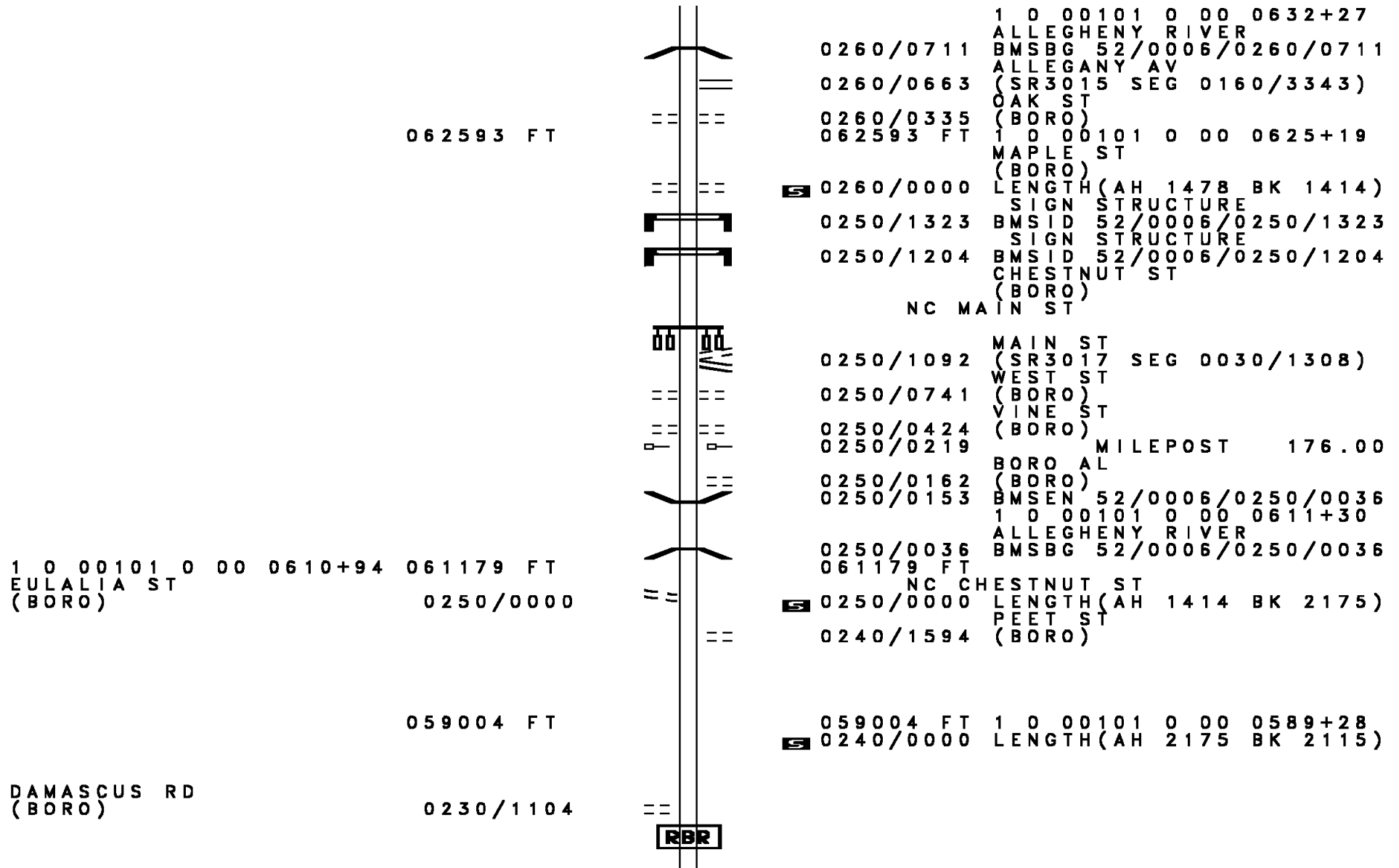
EXTRACT DATE: 12/18/2023
PRINT DATE: 12/19/2023

ROADWAY MANAGEMENT SYSTEM
SLD COUNTY/SR - ANNUAL PRINT

PAGE NUMBER: 6
COUNTY: POTTER

DIR: B TOTAL LEN: 36.536 MI.
LEFT MUN: COUDERSPORT B

DIST: 02-6 SR: 6
RIGHT MUN: COUDERSPORT B



DIR: B TOTAL LEN: 36.536 MI. DIST: 02-6 SR: 6
 LEFT MUN: COUDERSPORT B RIGHT MUN: COUDERSPORT B

ELK ST
 (BORO)
 DINGMAN RUN RD
 (SR4007 SEG 0010/0000)

056889 FT

0220/1682

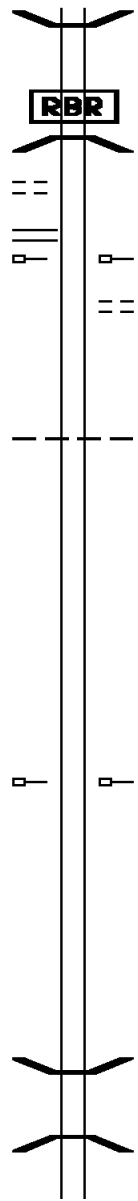
0220/1224

054892 FT

051878 FT

049046 FT

046877 FT



0230/0028 BMS EN 52/0006/0230/0001
 056889 FT 1 0 00101 0 00 0568+22

0230/0000

P3
 DINGMANS RUN
 BMSBG 52/0006/0230/0001
 LENGTH(AH 2115 BK 1997)

0220/1131

MILEPOST 175.00
 (TBK) TOLES HOLLOW RD
 (BORO)

054892 FT

1 0 00101 0 00 0548+31
 NC PORT ALLEGANY RD
 COUDERSPORT

0220/0000

EULALIA T
 LENGTH(AH 1997 BK 3014)

051878 FT

1 0 00101 0 00 0518+32
 LENGTH(AH 3014 BK 2832)

0200/1689

MILEPOST 174.00

049046 FT

1 0 00101 0 00 0490+00
 LENGTH(AH 2832 BK 2169)

0190/0165

BMS EN 52/0006/0190/0153
 1 0 00101 0 00 0469+94

0190/0153
 046877 FT

LEHMAN RUN
 BMSBG 52/0006/0190/0153
 1 0 00101 0 00 0468+43
 (TBK) OLMSTEAD RD

DIR: B TOTAL LEN: 36.536 MI. DIST: 02-6 SR: 6
 LEFT MUN: EULALIA T RIGHT MUN: EULALIA T

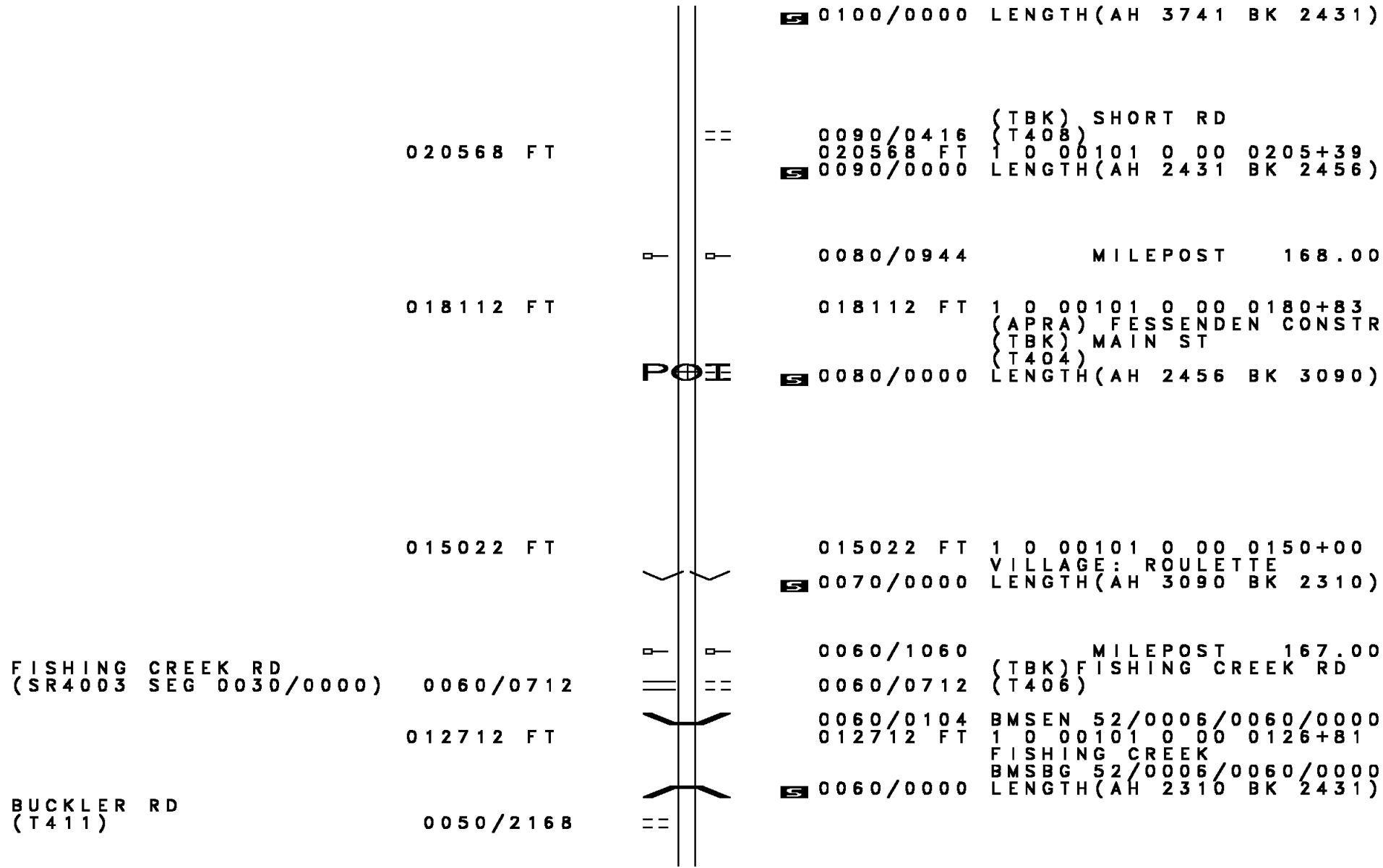
MC LATCHIE HOLLOW LN
 (T310)

Distance (FT)	Segment ID	Length (FT)	Start Station	End Station	Notes
	0190/0000				(T807) LENGTH(AH 2169 BK 2788)
	0180/1353				MILEPOST 173.00
044089	0180/0000	044089	1 0 00101 0 00	0440+55	VILLAGE: OLMSTED LENGTH(AH 2788 BK 2662)
041427	0170/0000	041427	1 0 00101 0 00	0413+95	LENGTH(AH 2662 BK 2152)
	0160/0883				MILEPOST 172.00
	0160/0171				BMSBN 52/0006/0160/0144 1 0 00101 0 00 0393+94
	0160/0144				TOWN RUN BMSBG 52/0006/0160/0144
039275	0160/0000	039275	1 0 00101 0 00	0393+82	VILLAGE: MINA MINA RD (T309) LENGTH(AH 2152 BK 3230)
	0150/2162				EULALIA ROULETTE T
036045	0150/0000	036045	1 0 00101 0 00	0361+08	LENGTH(AH 3230 BK 2571)

DIR: B TOTAL LEN: 36.536 MI. DIST: 02-6 SR: 6
 LEFT MUN: ROULETTE T RIGHT MUN: ROULETTE T

Stationing	Segment	Length	Start	End	Notes
			0140/1392	171.00	MILEPOST
			0140/0735		{TBK} KEATING SUMMIT RD {T309}
033474 FT			0140/0085		{TBK} KEATING SUMMIT RD {T309}
			033474 FT	1 0 00 101 0 00	0335+82
			0140/0000		LENGTH(AH 2571 BK 2951)
030523 FT			030523 FT	1 0 00 101 0 00	0305+00
			0130/0000		LENGTH(AH 2951 BK 1918)
			0120/0974	170.00	MILEPOST
028605 FT			028605 FT	1 0 00 101 0 00	0285+80
			0120/0000		LENGTH(AH 1918 BK 1865)
026740 FT			026740 FT	1 0 00 101 0 00	0267+15
			0110/0000		LENGTH(AH 1865 BK 3741)
{TBK} FESSENDEN RD {T410}			0100/2456		
			0100/1320	169.00	MILEPOST
{TBK} TROUT BROOK RD {T324}			0100/0145		
022999 FT			0100/0028		BMSBN 52/0006/0100/0000
			022999 FT	1 0 00 101 0 00	0229+76
					TROUT BROOK
					BMSBG 52/0006/0100/0000

DIR: B TOTAL LEN: 36.536 MI. DIST: 02-6 SR: 6
 LEFT MUN: ROULETTE T RIGHT MUN: ROULETTE T

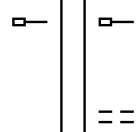


DIR: B TOTAL LEN: 36.536 MI. DIST: 02-6 SR: 6
 LEFT MUN: ROULETTE T RIGHT MUN: ROULETTE T

010281 FT

010281 FT 1 0 00101 0 00 0102+77
 0050/0000 LENGTH(AH 2431 BK 2336)

007945 FT

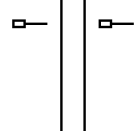


0040/0531 MILEPOST 166.00
 007945 FT 1 0 00101 0 00 0079+50
 (TBK) MAIN ST
 (T404)
 0040/0000 LENGTH(AH 2336 BK 3342)

004603 FT

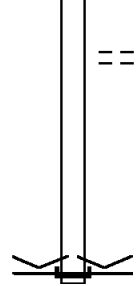
004603 FT 1 0 00101 0 00 0046+06
 0030/0000 LENGTH(AH 3342 BK 2286)

002317 FT



0020/0880 MILEPOST 165.00
 002317 FT 1 0 00101 0 00 0023+22
 0020/0000 LENGTH(AH 2286 BK 2317)

000000 FT



0010/0628 (TBK) KIM HILL RD
 (T400)
 000000 FT 1 0 00101 0 00 0000+00
 VILLAGE: BURTVILLE
 NC GRAND ARMY OF THE REPU HW
 INTER-BK GRAND ARMY OF THE REP H
 (SR0006 SEG 1040/2654)
 MFC BEGIN = B
 BK-MCKEAN (42)
 0010/0000 LENGTH(AH 2317 BK 0000)