

Straight Line Diagram

(Including Drain Pipes)

Bradford

8

January 2024

This document was produced by the Pennsylvania Department of Transportation (PENNDOT) as an internal management tool for State maintained highways and is not to be used for other purposes. The printed information was compiled from the Department's computerized Roadway Management System (RMS) and is subject to change without notice. Use of any or all of the printed information for purposes other than those intended by the Department may not satisfy other accuracy and completeness requirements and the Department does not warrant that such printed information is accurate or complete.

ROADWAY MANAGEMENT SYSTEM
 INDEX FOR SR'S LOCATED IN THE COUNTY OF BRADFORD

SR	BGN	PAGE	END	PAGE	SR	BGN	PAGE	END	PAGE	SR	BGN	PAGE	END	PAGE
0006		1		42	1039	310		310		2017	476		476	
0014	43			67	1040	311		313		2018	479		479	
0154	68			72	1041	314		317		2019	480		480	
0187	73		102		1042	318		320		2020	481		481	
0199	103		108		1043	321		332		2021	482		482	
0220	109		138		1044	333		333		2022	483		483	
0328	139		140		1045	334		335		2023	484		485	
0367	141		145		1046	336		337		2024	486		491	
0409	146		149		1047	338		343		2025	492		494	
0414	150		165		1048	344		344		2026	495		495	
0467	166		179		1049	345		353		2027	496		498	
0514	180		187		1050	354		355		2028	499		501	
0549	188		189		1051	356		359		2030	502		503	
0706	190		199		1052	360		361		2032	504		505	
1001	200		204		1053	362		365		2034	506		506	
1002	205		207		1054	366		368		2036	507		507	
1003	208		210		1055	369		375		2038	508		508	
1004	211		212		1056	376		383		3001	509		509	
1005	213		213		1057	384		389		3002	510		513	
1006	214		214		1058	390		394		3003	514		516	
1007	215		220		1059	395		397		3004	517		519	
1008	221		222		1060	398		398		3005	520		520	
1009	223		223		1062	399		399		3006	521		521	
1010	224		228		1064	400		401		3007	522		522	
1011	229		232		1066	402		402		3008	523		532	
1012	233		241		1067	403		404		3009	533		538	
1013	242		243		1068	405		405		3010	539		539	
1014	244		245		1069	406		410		3011	540		541	
1015	246		246		1070	411		411		3012	542		544	
1016	247		247		1071	412		412		3013	545		547	
1017	248		253		1072	413		413		3014	548		548	
1018	254		254		1074	414		414		3015	549		551	
1020	255		256		1075	415		415		3016	552		553	
1021	257		260		1079	416		417		3017	554		555	
1022	261		267		2001	418		420		3018	556		559	
1023	268		271		2002	421		422		3019	560		565	
1024	272		272		2003	423		425		3020	566		570	
1025	273		274		2004	426		426		3021	571		573	
1026	275		277		2005	427		429		3022	574		574	
1028	278		278		2006	430		431		3023	575		576	
1029	279		288		2007	432		436		3024	577		580	
1030	289		291		2008	437		439		3025	581		581	
1031	292		293		2009	440		445		3026	582		582	
1032	294		295		2010	446		454		3027	583		586	
1033	296		299		2011	455		459		3028	587		589	
1034	300		300		2012	460		461		3029	590		591	
1035	301		302		2013	462		464		3030	592		592	
1036	303		305		2014	465		468		3031	593		593	
1037	306		306		2015	469		473		3032	594		595	
1038	307		309		2016	474		475		3033	596		598	



December 30, 2023

Pennsylvania State Roads - Straight Line Diagrams

Contained within this document are the 2024 Pennsylvania Straight Line Diagrams (SLDs) for State Routes by county within a particular PennDOT district. At the end of each year, PennDOT takes a snapshot of its current SLD database and creates PDF files from the SLD snapshot. The SLDs are a graphical representation of State Routes (SRs) that PennDOT maintains. The information shown on the SLD is generated from data found in PennDOT's Roadway Management System (RMS) database. The data from RMS is constantly being updated to match actual roadway inventory data found on Pennsylvania's state highways. PennDOT's SR system is explained briefly in this document along with symbol definitions for each type of roadway feature or attribute found on the SLD. This PDF version of the SLD contains an individual county list of all state roads found in that county. The SRs found on the list are linked to the actual pages that show the individual SLDs. To find an SLD for a particular road that you want, simply point to that road on the SR index list and click on it to jump to the beginning page of that SLD.

If you have any questions or comments concerning information found in this document, please contact Ty Reed, Chief, Roadway Inventory and Testing Unit, Asset Management Division, Bureau of Operations, by calling (717) 787-7294.

Additional information on state owned highways is available from your local PENNDOT Engineering District Office, RMS Unit, RMS Coordinator.

Straight Line Diagram Disclaimer: This document is for informational purposes only and may be viewed by anyone. No part of the information contained in this document may be altered or redistributed without prior written consent of PENNDOT. Straight Line Diagram information is provided "as is" without warranty of any kind, either expressed or implied. This information could include technical inaccuracies or errors of omission. Changes may be made periodically to the information herein.

Copyright © 2023 by the Commonwealth of Pennsylvania. All rights reserved.



Asset Management Division

Mission Statement

To protect and preserve Pennsylvania's infrastructure by providing meaningful, timely, and accurate pavement and roadway management, design, standards, strategies, inventory and condition, as well as fair, consistent and efficient application of Commonwealth laws and regulations.

CUSTOMER SERVICE RATING FORM

Straight Line Diagram (SLD) – Customer Service Rating

As means to improve customer service, we would like you to rate the product/ service you have received, by circling a “grade” from “A” (excellent) to “E” (fail).

A **B** **C** **D** **E**

If your rating is not an “A,” please let us know what we could do better.

Name and Organization (optional)

Thank You.

(Fold along line, and tape or staple together before mailing)

(Cut along dashed line)

Bureau of Operations
Asset Management Division – PennDOT Annex
907 Elmerton Avenue
Harrisburg, PA 17110
ATTN: Ty Reed

PENNSYLVANIA DEPARTMENT OF TRANSPORTATION
Bureau of Operations, Asset Management Division

Location Referencing System (LRS) – Definitions, Uses & Testing

The Department's LRS, implemented in 1987, is the mechanism to designate the State highway network, to define roadway lengths, locations, and route connectivity, and to serve as the basis for the collection, storage, and integration of roadway information.

An LRS key is a unique series of numbers that identifies the location of each point or feature along a State route. The fourteen digit number is an integral part of the Roadway Management System (RMS) where roadway data is stored. 07/4016/0100/0857 is an example of an LRS key, which identifies County (CO) = 07, State Route (SR) = 4016, Segment (SEG) = 0100, and Offset = 0857.

County (CO)

Each of Pennsylvania's sixty-seven counties is identified by a number.

Name	#	Name	#	Name	#	Name	#
Adams	1	Clinton	18	Lackawanna	35	Potter	52
Allegheny	2	Columbia	19	Lancaster	36	Schuylkill	53
Armstrong	3	Crawford	20	Lawrence	37	Snyder	54
Beaver	4	Cumberland	21	Lebanon	38	Somerset	55
Bedford	5	Dauphin	22	Lehigh	39	Sullivan	56
Berks	6	Delaware	23	Luzerne	40	Susquehanna	57
Blair	7	Elk	24	Lycoming	41	Tioga	58
Bradford	8	Erie	25	McKean	42	Union	59
Bucks	9	Fayette	26	Mercer	43	Venango	60
Butler	10	Forest	27	Mifflin	44	Warren	61
Cambria	11	Franklin	28	Monroe	45	Washington	62
Cameron	12	Fulton	29	Montgomery	46	Wayne	63
Carbon	13	Greene	30	Montour	47	Westmoreland	64
Centre	14	Huntingdon	31	Northampton	48	Wyoming	65
Chester	15	Indiana	32	Northumberland	49	York	66
Clarion	16	Jefferson	33	Perry	50	Philadelphia	67
Clearfield	17	Juniata	34	Pike	51		

State Route (SR)

State Routes (SR's) are identified by four-digit numbers. SR numbers are assigned as follows:

- | | |
|--|-----------|
| 1. Traffic Routes: Routes designated as Interstates, US or PA Routes | 0001-0999 |
| 2. Quadrant Routes (Non-Traffic Routes) | 1001-4999 |
| 3. Relocated Traffic Routes | 6000-6999 |
| 4. Turned Back, Abandoned, or Null Routes | 7000-7999 |
| 5. Interchanges | 8001-8999 |
| 6. WYE's | 9101-9199 |
| 7. Rest Areas | 9201-9299 |
| 8. Truck Escape Ramps | 9301-9399 |
| 9. Others | 9401-9499 |
| 10. Park and Rides | 9501-9599 |

Even/Odd Convention: Even numbers are typically given to SR's in the East/West direction, and odd numbers to SR's that run North/South. This convention applies to Interstate Routes (except those that are Beltways or Spurs), and Quadrant Routes. This convention may or may not apply to PA or US Traffic Routes.

Hierarchy: If two or more traffic routes occupy the same section of roadway, the SR number is based on the "higher" type route, according to the following hierarchy. If the traffic routes are the same hierarchy class, then the SR number is assigned the lower numbered traffic route (Figure 1).

1. Interstates
2. U.S. Routes
3. PA Routes
4. Quadrant Routes

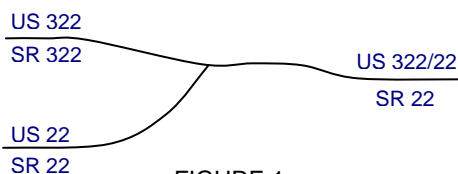


FIGURE 1

Other Numbering Conventions:

1. The first digit of a quadrant route is based on which quadrant of the county the route is located, as shown in the following diagram (Figure 2).
2. The last three digits of a Relocated Traffic Route are the same as the Traffic Route that was relocated.
3. Interchanges are numbered sequentially. Odd numbers are given to interchanges along SR's in the North/South direction; even numbers are given to interchanges along SR's in the East/West direction (Figure 3).
4. WYE's are given odd numbers if the connecting SR is odd numbered, and even numbers if the connecting SR is even numbered.
5. Rest Areas or Truck Escape Ramps are given odd numbers if they connect to the Southbound or Westbound side of an SR, and even numbers if they connect to the Northbound or Eastbound side.

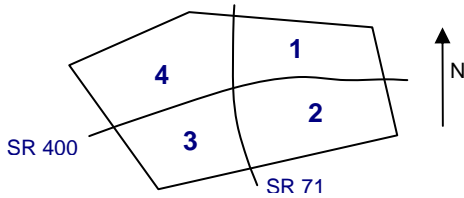


FIGURE 2

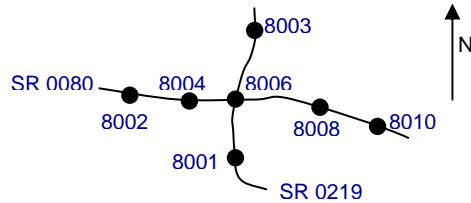


FIGURE 3

Segment (SEG)

State routes are divided into segments, which are approximately one-half mile long, and are identified by a four-digit number. Segment begin and end points are placed at physical features where possible. Segment numbers increase in the North or East direction, and typically by 10's (Figure 4). Segments are even numbered on undivided roadways, and in the Northbound or Eastbound direction of divided roadways. Segments are odd numbered in the Southbound or Westbound direction of divided roadways (Figure 5). Interstate segments are associated with the mile posts (Figure 6).

Undivided Roadways

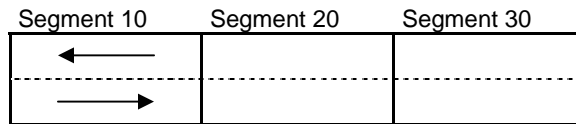


FIGURE 4

Divided Roadways

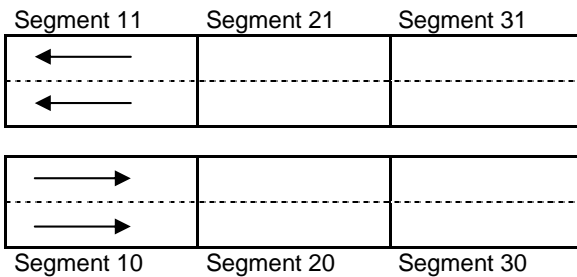


FIGURE 5

Interstate Roadways

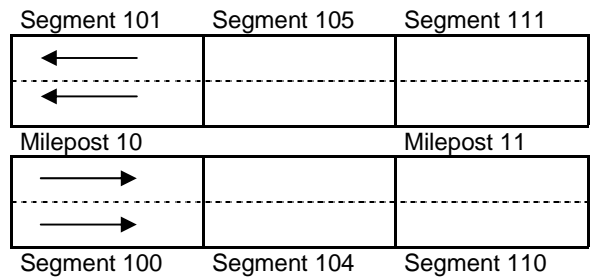


FIGURE 6

Turned Back, Abandoned, and Null Segments are given numbers in the range of 7000-7999. For two coinciding State routes, the route with "lower" hierarchy is "nulled."

Segment numbering restarts on Traffic Routes at County boundaries, except Interstates (Figure 7).

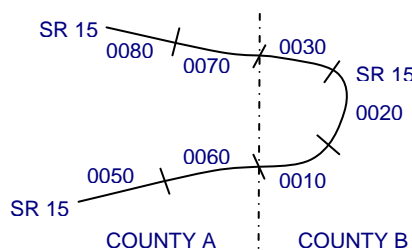


FIGURE 7

Offset

The offset, a subdivision of the segment, is the distance (in feet) from the beginning of the segment, expressed as a four-digit number. Offsets are measured in the increasing segment direction.

Segment Markers

Segment markers, which allow for easy identification of the LRS location on the State highway system, indicate the State route and segment number at the point that each segment is entered. If the beginning of a segment occurs at a physical feature, then the point of reference is at the physical feature and not the sign. At intersections, signs are used to identify beginning or ending State routes or segments.



Users of the LRS

Locations of all intersections, structures, and other points of interest are field verified and inventoried in the RMS. This information can be displayed on Straight Line Diagrams (SLD's) which can be viewed in the RMS, or hardcopy form. SLD books are refreshed and printed annually for distribution to the Department's District and County offices, as well as too many external entities.

A list of those within the Department that use the LRS to identify locations in the RMS and in the field includes personnel from the following organizations: Pavement Testing, County Maintenance, Traffic, Design, Surveys, Construction, Bridge, Permits, Crash Review, Planning and Programming, Posted & Bonded Roads, Tort Liability, and Emergency Management.

Users outside the Department include: County & Municipal governments, County 911, Planning Commissions, Federal Highway Administration, State & Local Police, Local Emergency Management, Delivery Services (UPS, Fed Ex, etc.), Fire Departments, Utility Companies, Contractors, and Consultants.

Without segment markers located in the field, all of these users would have to rely solely on the SLD, which would be extremely cumbersome at best and impossible for some.

Verification, QA & QC

In order to assure that LRS information is indicated properly in the RMS, on SLD's, and in the field, LRS Quality Assurance (QA) and Quality Commitment (QC) programs are performed each year. The Bureau of Operations, Asset Management Division, Roadway Inventory & Testing Unit (RITU) performs all Statewide QC testing. Field verification and QA is also performed by RITS, except in Engineering Districts 2-0, 11-0, and 12-0, where it is done "in-house." Each Engineering District is responsible for its own LRS completeness and maintenance with respect to the RMS.

Twenty percent of each county is field tested annually as part of the QA program, and five percent of each county is tested for the annual QC program. The goal of the QC program is to maintain at least 90% accuracy between the RMS and the actual field locations of highway features. Annual QC ratings are developed and reported to the Engineering Districts.









































Field testing is performed by two-person teams (a permanent employee that operates the test, and a temporary employee that drives the device) with the use of vans equipped with an on-board computer and a Data Measurement Subsystem. Testing is typically performed during the months of April through November.

Vehicle location and roadway features are displayed on the van's computer screen in SLD format, and the software accepts operator inputs verifying or modifying roadway feature locations, as well as comments. Though the system can function at greater speed, test speeds are typically less than 25 mph to ensure accuracy.

There are five categories of information that is verified and/or modified:

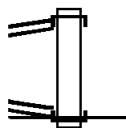
1. State Route Length
2. Segment Length
3. Roadway Geometry (lane count, pavement & shoulder types & widths)
4. Intersecting Feature Location (intersections & bridges)
5. Segment Marker Location

STRAIGHT LINE DIAGRAM (SLD) ANNUAL REFRESH ATTRIBUTE KEY PAGE 1 OF 2

 SEGMENT MARKER	 AHEAD LEFT INTER STATE OWNED	 RAILROAD CROSSING	 INTERSTATE MILEPOST
 TURNBACK	 AHEAD LEFT INTER NON-STATE	 RAILROAD OVER-PASS	 MFC BEGIN
 NULL	 AHEAD RIGHT INTE STATE OWNED	 OVER-PASS	 MUNICIPAL BOUNDARY
 UNDIVIDED HIGHWAY	 AHEAD RIGHT INTE NON-STATE	 BRIDGE END	 VILLAGE BEGIN
 PHYSICALLY DIVIDED	 BACK LEFT INTER STATE OWNED	 BRIDGE BEGIN	AH - LENGTH FORWARD TO NEXT SEGMENT BEGIN BK - LENGTH BACKWARD TO PREVIOUS SEGMENT BEGIN
 PAINT DIVIDED	 BACK LEFT INTER NON-STATE	 TUNNEL	
 INTERSECTION AHEAD	 BACK RIGHT INTER STATE OWNED	 SIGN STRUCTURE	MFC - MAINTENANCE FUNCTIONAL CLASS A = INTERSTATE EXPRESSWAY AND/OR PRINCIPLE ARTERIAL C = MINOR ARTERIAL D = COLLECTOR E = LOCAL ACCESS F = INTERCHANGE RAMP
 INTERSECTION BACK	 BACK RIGHT INTER NON-STATE	 P3 BRIDGE	
 REFERENCE AHEAD/BACK	 T-LEFT INTERSEC STATE OWNED	 RETAINING WALL	
 DIVIDED CONNECTOR	 T-LEFT INTERSEC NON-STATE	 BRIDGE/CULVERT UNDER FILL	NULL AND TURNBACK SEGMENTS ARE DISPLAYED IN THE DEPARTMENT'S ROADWAY MANAGEMENT SYSTEM (RMS) AS 100 FEET IN LENGTH. ACTUAL SEGMENT AND SECTION LENGTHS MAY VARY SIGNIFICANTLY
 CROSS INTERSEC STATE OWNED	 T-RIGHT INTERSEC STATE OWNED	 PIPE (STAMPP)	
 CROSS INTERSEC NON-STATE	 T-RIGHT INTERSEC NON-STATE	 ROTARY INTERSEC	

EXTRACT DATE: 12/18/2023 ROADWAY MANAGEMENT SYSTEM PAGE NUMBER: 756
 PRINT DATE: 12/19/2023 SLD COUNTY/SR - ANNUAL PRINT COUNTY: BRADFORD
 DIR: E TOTAL LEN: .044 MI. DIST: 03-9 SR: 9404
 LEFT MUN: WYALUSING T RIGHT MUN: WYALUSING T

GRAND ARMY OF REPUBLIC 000230 FT
 (SR0006 SEG 0911/1078)
 (SR0006 SEG 0910/1083) 0010/0230
 0 0 00000 0 00 0000+00 000000 FT
 GRAND ARMY OF REPUBLIC
 (SR0006 SEG 0911/0794)
 (SR0006 SEG 0910/0784) 0010/0000

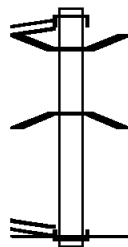


000230 FT
 INTER-AHD GRAND ARMY OF REPUBLIC
 (SR0006 SEG 0910/1083)
 000000 FT
 INTER-BK GRAND ARMY OF REPUBLIC
 (SR0006 SEG 0910/0784)
 MFC BEGIN = F
 LENGTH(AH 0230 BK 0000)

EXTRACT DATE: 12/18/2023 ROADWAY MANAGEMENT SYSTEM PAGE NUMBER: 755
 PRINT DATE: 12/19/2023 SLD COUNTY/SR - ANNUAL PRINT COUNTY: BRADFORD
 DIR: E TOTAL LEN: .052 MI. DIST: 03-9 SR: 9402
 LEFT MUN: MONROE B RIGHT MUN: MONROE B

PENNSYLVANIA AV 000276 FT
 (SR0414 SEG 0480/2762) 0010/0276

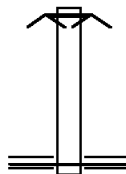
1 0 00299 0 02 1162+72 000000 FT
 JAMES MONROE AV
 (SR0220 SEG 0290/2335) 0010/0000



000276 FT
 INTER-AHD PENNSYLVANIA AV
 0010/0276 (SR0414 SEG 0480/2762)
 0010/0219 BMSSEN 08/9402/0010/0209
 1 0 00299 0 02 1162+72
 TRIB TO TOWANDA CREEK
 0010/0209 BMSBG 08/9402/0010/0209
 NC PENNSYLVANIA AV
 INTER-BK JAMES MONROE AV
 000000 FT (SR0220 SEG 0290/2335)
 MFC BEGIN = F
 0010/0000 LENGTH(AH 0276 BK 0000)

EXTRACT DATE: 12/18/2023 ROADWAY MANAGEMENT SYSTEM PAGE NUMBER: 754
 PRINT DATE: 12/19/2023 SLD COUNTY/SR - ANNUAL PRINT COUNTY: BRADFORD
 DIR: B TOTAL LEN: .109 MI. DIST: 03-9 SR: 9203
 LEFT MUN: WYALUSING T RIGHT MUN: WYALUSING T

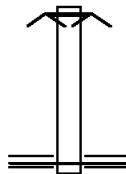
000578 FT
 000000 FT



000578 FT ROAD CLOSED AHEAD
 0010/0578 ROAD CLOSED AHEAD
 000000 FT 0 0 00000 0 00 0000+00
 NC MARIE ANTOINETTE OVERLOOK
 GRAND ARMY OF REPUBLIC
 (SR0006 SEG 0840/1788)
 MFC BEGIN = F
 0010/0000 LENGTH(AH 0578 BK 0000)

EXTRACT DATE: 12/18/2023 ROADWAY MANAGEMENT SYSTEM PAGE NUMBER: 753
 PRINT DATE: 12/19/2023 SLD COUNTY/SR - ANNUAL PRINT COUNTY: BRADFORD
 DIR: B TOTAL LEN: .074 MI. DIST: 03-9 SR: 9202
 LEFT MUN: COLUMBIA T RIGHT MUN: COLUMBIA T

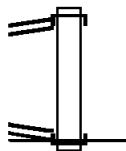
000390 FT
 000000 FT



000390 FT ROAD CLOSED AHEAD
 0010/0390 ROAD CLOSED AHEAD
 000000 FT 0 0 00000 0 00 0000+00
 NC ROADSIDE REST RD
 GRAND ARMY OF REPUBLIC
 (SR0006 SEG 0010/0015)
 MFC BEGIN = F
 0010/0000 LENGTH(AH 0390 BK 0000)

EXTRACT DATE: 12/18/2023 ROADWAY MANAGEMENT SYSTEM PAGE NUMBER: 752
 PRINT DATE: 12/19/2023 SLD COUNTY/SR - ANNUAL PRINT COUNTY: BRADFORD
 DIR: N TOTAL LEN: .072 MI. DIST: 03-9 SR: 9104
 LEFT MUN: ATHENS T RIGHT MUN: ATHENS T

SR 0199 SH 000379 FT
 (SR0199 SEG 0004/0056) 0010/0379
 0 0 00000 0 00 0000+00 000000 FT
 SR 0220 SH
 (SR0220 SEG 0730/0498) 0010/0000

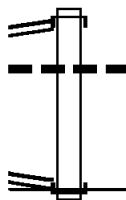


000379 FT
 INTER-AHD SR 0199 SH
 0010/0379 (SR0199 SEG 0004/0056)
 NC SR 9104 SH
 INTER-BK SR 0220 SH
 000000 FT (SR0220 SEG 0730/0498)
 MFC BEGIN = F
 0010/0000 LENGTH(AH 0379 BK 0000)

EXTRACT DATE: 12/18/2023 ROADWAY MANAGEMENT SYSTEM PAGE NUMBER: 751
 PRINT DATE: 12/19/2023 SLD COUNTY/SR - ANNUAL PRINT COUNTY: BRADFORD
 DIR: B TOTAL LEN: .056 MI. DIST: 03-9 SR: 9102
 LEFT MUN: SMITHFIELD T RIGHT MUN: SMITHFIELD T

CHAPEL RD 000295 FT
 (SR4021 SEG 0012/0000) 0010/0295

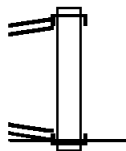
 0 0 00000 0 00 0000+00 000000 FT
 MILAN RD
 (SR4014 SEG 0250/1285) 0010/0000



000295 FT
 INTER-AHD CHAPEL RD
 0010/0295 (SR4021 SEG 0012/0000)
 018 " DIA CIR PLASTIC
 0010/0015 LEN=0040 INSTALLED 2011
 NC SR 9102 SH
 INTER-BK MILAN RD
 000000 FT (SR4014 SEG 0250/1285)
 MFC BEGIN = F
 0010/0000 LENGTH(AH 0295 BK 0000)

EXTRACT DATE: 12/18/2023 ROADWAY MANAGEMENT SYSTEM PAGE NUMBER: 750
 PRINT DATE: 12/19/2023 SLD COUNTY/SR - ANNUAL PRINT COUNTY: BRADFORD
 DIR: N TOTAL LEN: .042 MI. DIST: 03-9 SR: 9101
 LEFT MUN: TOWANDA T RIGHT MUN: TOWANDA T

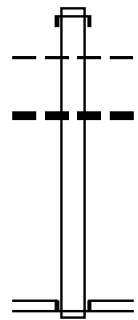
000220 FT
 MAIN ST
 (SR2027 SEG 0010/0148) 0010/0220
 0 0 00000 0 00 0000+00 000000 FT
 SR 0220 SH
 (SR0220 SEG 0334/0409) 0010/0000



000220 FT
 INTER-AHD MAIN ST
 0010/0220 (SR2027 SEG 0010/0148)
 NC RAMP Z RD
 INTER-BK SR 0220 SH
 000000 FT (SR0220 SEG 0334/0409)
 MFC BEGIN = F
 0010/0000 LENGTH(AH 0220 BK 0000)

EXTRACT DATE: 12/18/2023 ROADWAY MANAGEMENT SYSTEM PAGE NUMBER: 749
 PRINT DATE: 12/19/2023 SLD COUNTY/SR - ANNUAL PRINT COUNTY: BRADFORD
 DIR: N TOTAL LEN: .766 MI. DIST: 03-9 SR: 8009
 LEFT MUN: SOUTH WAVERLY B RIGHT MUN: SOUTH WAVERLY B

004044 FT

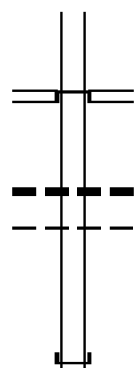


003114 FT

004044 FT
 INTER-AHD SR 0220 SH
 0750/0930 (SR0220 SEG 0800/0941)
 SOUTH WAVERLY
 0750/0876 ATHENS T
 048 " DIA CIRC CONCR
 0750/0825 LEN=0040 INSTALLED UNKN
 003114 FT 1 0 01097 2 11 0000+00
 NC RAMP H RD
 WILAWANA RD
 (SR4022 SEG 0120/3057)
 INTER-BK RAMP F RD
 (SR8009 SEG 0010/0988)
 0750/0000 LENGTH(AH 0930 BK 0990)

DIR: N TOTAL LEN: .766 MI. DIST: 03-9 SR: 8009
 LEFT MUN: ATHENS T RIGHT MUN: ATHENS T

002124 FT

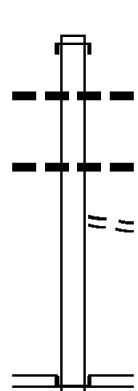


INTER-AHD RAMP E RD
 (SR8009 SEG 0250/0000)
 WILAWANA RD
 0500/0990 (SR4022 SEG 0120/2510)

0500/0085 048 " DIA CIRC CONCR
 LEN=0035 INSTALLED UNKN
 ATHENS

0500/0048 SOUTH WAVERLY B
 002124 FT 1 0 01097 2 10 0000+00
 NC RAMP G RD
 INTER-BK SR 0220 SH
 (SR0220 SEG 0801/0941)
 0500/0000 LENGTH(AH 0990 BK 1136)

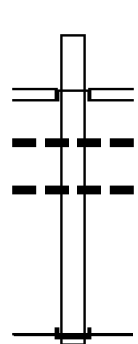
000988 FT



INTER-AHD SR 0220 SH
 0250/1136 (SR0220 SEG 0791/1866)
 024 " DIA CIRC CONCR
 0250/0998 LEN=0070 INSTALLED UNKN

0250/0350 024 " DIA CIRC CONCR
 LEN=0120 INSTALLED UNKN
 FROM 4022/0120 SH
 0250/0051 (CONN)
 000988 FT 1 0 01097 2 07 0000+00
 NC RAMP E RD
 WILAWANA RD
 (SR4022 SEG 0120/2510)
 INTER-BK RAMP G RD
 (SR8009 SEG 0500/0990)
 0250/0000 LENGTH(AH 1136 BK 0988)

000000 FT

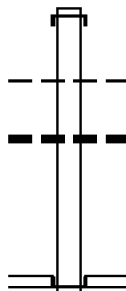


INTER-AHD RAMP H
 (SR8009 SEG 0750/0000)
 WILAWANA RD
 0010/0988 (SR4022 SEG 0120/3057)

0010/0650 018 " DIA CIRC CONCR
 LEN=0080 INSTALLED UNKN
 024 " DIA CIRC CONCR
 0010/0060 LEN=0035 INSTALLED UNKN
 000000 FT 1 0 01097 2 09 0000+00
 NC RAMP F RD
 INTER-BK SR 0220 SH
 (SR0220 SEG 0790/1950)
 MFC BEGIN = F
 0010/0000 LENGTH(AH 0988 BK 0000)

EXTRACT DATE: 12/18/2023 ROADWAY MANAGEMENT SYSTEM PAGE NUMBER: 747
 PRINT DATE: 12/19/2023 SLD COUNTY/SR - ANNUAL PRINT COUNTY: BRADFORD
 DIR: N TOTAL LEN: .735 MI. DIST: 03-9 SR: 8007
 LEFT MUN: ATHENS T RIGHT MUN: ATHENS T

003880 FT



002823 FT

003880 FT
 INTER-AHD SR 0220 SH
 0750/1057 (SR0220 SEG 0770/1130)
 ATHENS
 0750/0173 ATHENS B
 018 " DIA CIRC CONCR
 0750/0115 LEN=0050 INSTALLED UNKN
 002823 FT 1 0 01097 2 06 0000+00
 NC RAMP D RD
 PINE ST
 INTER-BK (SR1064 SEG 0010/0415)
 RAMP B RD
 (SR8007 SEG 0010/0948)

EXTRACT DATE: 12/18/2023
PRINT DATE: 12/19/2023

ROADWAY MANAGEMENT SYSTEM
SLD COUNTY/SR - ANNUAL PRINT

PAGE NUMBER: 746
COUNTY: BRADFORD

DIR: N TOTAL LEN: .735 MI.
LEFT MUN: ATHENS B

DIST: 03-9 SR: 8007
RIGHT MUN: ATHENS B

001696 FT

000948 FT

000000 FT

0750/0000 LENGTH(AH 1057 BK 1127)

INTER-AHD RAMP A RD
(SR8007 SEG 0250/0000)
PINE ST
0500/1127 (SR1064 SEG 0010/0067)
018 " DIA CIRC CONCR
0500/1050 LEN=0150 INSTALLED UNKN
ATHENS
0500/0647 ATHENS T

001696 FT 1 0 01097 2 05 0000+00
NC RAMP C RD
INTER-BK SR 0220 SH
(SR0220 SEG 0771/1193)

0500/0000 LENGTH(AH 1127 BK 0748)

INTER-AHD SR 0220 SH
0250/0748 (SR0220 SEG 0761/1244)

018 " DIA CIRC CONCR
0250/0110 LEN=0100 INSTALLED UNKN
000948 FT 1 0 01097 2 03 0000+00
NC RAMP A RD
PINE ST
(SR1064 SEG 0010/0067)

INTER-BK RAMP C
(SR8007 SEG 0500/1127)

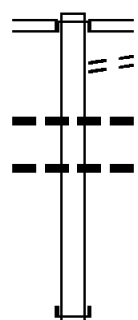
0250/0000 LENGTH(AH 0748 BK 0948)

INTER-AHD RAMP D RD
(SR8007 SEG 0750/0000)
PINE ST
0010/0948 (SR1064 SEG 0010/0415)
024 " DIA CIRC CONCR
0010/0935 LEN=0035 INSTALLED UNKN
018 " DIA CIRC CONCR
0010/0883 LEN=0050 INSTALLED UNKN

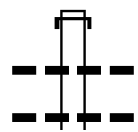
018 " DIA CIRC CONCR
0010/0225 LEN=0060 INSTALLED UNKN
000000 FT 1 0 01097 2 04 0000+00
NC RAMP B RD
INTER-BK SR 0220 SH
(SR0220 SEG 0760/1025)
MFC BEGIN = F

0010/0000 LENGTH(AH 0948 BK 0000)

005055 FT



004117 FT



005055 FT INTER-AHD RAMP F RD
 (SR8002 SEG 0500/0000)
 GRAND ARMY OF REPUBLIC
 0750/0938 (SR0006 SEG 0520/0302)
 TO 0006/0520 SH
 0750/0786 (CONN)
 018 " DIA CIRC METAL
 0750/0728 LEN=0101 INSTALLED UNKN
 018 " DIA CIRC METAL
 0750/0630 LEN=0070 INSTALLED UNKN
 004117 FT 1 0 01088 2 01 0000+00
 NC RAMP E RD
 INTER-BK SR 0220 SH
 (SR0220 SEG 0450/0745)
 0750/0000 LENGTH(AH 0938 BK 1425)
 INTER-AHD US 220 NORTH
 0500/1425 (SR0220 SEG 0460/1436)
 018 " DIA CIRC CONCR
 0500/1190 LEN=0440 INSTALLED UNKN
 018 " DIA CIRC CONCR
 0500/0760 LEN=0430 INSTALLED UNKN

EXTRACT DATE: 12/18/2023
PRINT DATE: 12/19/2023

ROADWAY MANAGEMENT SYSTEM
SLD COUNTY/SR - ANNUAL PRINT

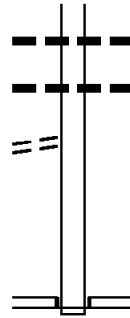
PAGE NUMBER: 744
COUNTY: BRADFORD

DIR: S TOTAL LEN: .957 MI.
LEFT MUN: NORTH TOWANDA T

DIST: 03-9 SR: 8002
RIGHT MUN: NORTH TOWANDA T

FROM 0006/0520 SH
(CONN)

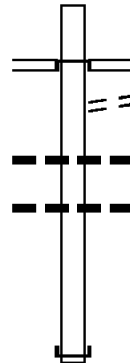
0500/0086
002692 FT



0500/0370 018 " DIA CIRC CONCR
LEN=0180 INSTALLED UNKN
0500/0135 024 " DIA CIRC CONCR
LEN=0125 INSTALLED UNKN

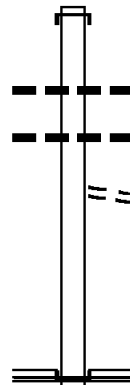
002692 FT 1 0 01088 2 00 0000+00
NC RAMP F RD
GRAND ARMY OF REPUBLIC
(SR0006 SEG 0521/0244)
INTER-BK RAMP E RD
(SR8002 SEG 0750/0938)
5 0500/0000 LENGTH(AH 1425 BK 1222)

001470 FT



INTER-AHD RAMP C RD
(SR8002 SEG 0010/0000)
GRAND ARMY OF REPUBLIC
0250/1222 (SR0006 SEG 0510/1510)
TO 0006/0511 SH
0250/1151 (CONN)
0250/1010 018 " DIA CIRC CONCR
LEN=0342 INSTALLED UNKN
0250/0615 018 " DIA CIRC CONCR
LEN=0551 INSTALLED UNKN
001470 FT 1 0 01088 2 02 0000+00
NC RAMP D RD
INTER-BK SR 0220 SH
(SR0220 SEG 0460/1580)
5 0250/0000 LENGTH(AH 1222 BK 1470)

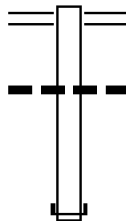
000000 FT



INTER-AHD US 220 SOUTH
0010/1470 (SR0220 SEG 0450/1033)
0010/0625 018 " DIA CIRC METAL
LEN=0235 INSTALLED UNKN
0010/0125 024 " DIA CIRC CONCR
LEN=0125 INSTALLED UNKN
FROM 0006/0510 SH
0010/0084 (CONN)
000000 FT 1 0 01088 2 03 0000+00
NC RAMP C RD
GRAND ARMY OF REPUBLIC
(SR0006 SEG 0510/1510)
INTER-BK RAMP D RD
(SR8002 SEG 0250/1222)
MFC BEGIN = F
5 0010/0000 LENGTH(AH 1470 BK 0000)

DIR: S TOTAL LEN: .757 MI. DIST: 03-9 SR: 8001
 LEFT MUN: NORTH TOWANDA T RIGHT MUN: NORTH TOWANDA T

003996 FT



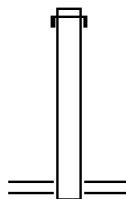
003996 FT PATTERSON BL
 0762/1103 (SR2036 SEG 0020/0000)

002893 FT

0762/0440 048 "DIA CIRC METAL
 002893 FT LEN=0440 INSTALLED UNKN
 0 0 00000 0 00 0000+00
 NC RAMP B RD
 INTER-BK SR 0220 SH
 (SR0220 SEG 0410/1226)
 0762/0000 LENGTH(AH 1103 BK 0993)

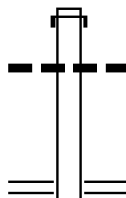
INTER-AHD SR 0220 SH
 0752/0993 (SR0220 SEG 0410/1572)

001900 FT



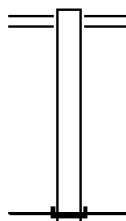
001900 FT 0 0 00000 0 00 0000+00
 NC RAMP D RD
 PATTERSON BL
 (SR2036 SEG 0020/0000)
 0752/0000 LENGTH(AH 0993 BK 0957)

000943 FT



INTER-AHD SR 0220 SH
 0512/0957 (SR0220 SEG 0410/1226)
 018 "DIA CIRC METAL
 0512/0510 LEN=0100 INSTALLED UNKN
 000943 FT 0 0 00000 0 00 0000+00
 NC RAMP A RD
 PATTERSON BL
 (SR2036 SEG 0010/0117)
 0512/0000 LENGTH(AH 0957 BK 0943)






000000 FT



0502/0943 PATTERSON BL
 (SR2036 SEG 0010/0117)

000000 FT 0 0 00000 0 00 0000+00
 NC RAMP C RD
 INTER-BK SR 0220 SH
 (SR0220 SEG 0410/1572)
 MFC BEGIN = F
 0502/0000 LENGTH(AH 0943 BK 0000)

EXTRACT DATE: 12/18/2023 ROADWAY MANAGEMENT SYSTEM PAGE NUMBER: 742
 PRINT DATE: 12/19/2023 SLD COUNTY/SR - ANNUAL PRINT COUNTY: BRADFORD
 DIR: B TOTAL LEN: .000 MI. DIST: 03-9 SR: 6006
 LEFT MUN: WELLS T RIGHT MUN: WELLS T

000000 FT		000000 FT	
000000 FT		7040/0000	LENGTH(AH 1930 BK 2995)
000000 FT		000000 FT	
000000 FT		7030/0000	LENGTH(AH 2995 BK 3050)
000000 FT		000000 FT	
		7020/0000	LENGTH(AH 3050 BK 2760)
		000000 FT	
		7010/0000	LENGTH(AH 2760 BK 0000)

DIR: B TOTAL LEN: 2.898 MI. DIST: 03-9 SR: 4041
 LEFT MUN: WELLS T RIGHT MUN: WELLS T

Stationing	Notes	Stationing	Material	Length	Installation
015304 FT		015304 FT	NEW YORK STATE HW		
		INTER-AHD	(STBD)		
GROVES HILL LN (T819)		0070/2279			
		0070/1829			
		0070/1651	024" DIA CIR PLASTIC	LEN=0052	INSTALLED 1998
		0070/1177	024" DIA CIR PLASTIC	LEN=0048	INSTALLED 1998
		0070/0827	024" DIA CIR PLASTIC	LEN=0046	INSTALLED 1998
		0070/0140	024" DIA CIR PLASTIC	LEN=0045	INSTALLED 1998
013025 FT		013025 FT	2 0 08146 0 00 0131+15		
		0070/0000	LENGTH(AH 2279 BK 1817)		
		0060/1367	018" DIA CIR PLASTIC	LEN=0045	INSTALLED 1998
		0060/0728	018" DIA CIR PLASTIC	LEN=0045	INSTALLED 1998
		0060/0139	015" DIA CIRC METAL	LEN=0030	INSTALLED UNKN
011208 FT		011208 FT	2 0 08146 0 00 0112+87		
		0060/0000	LENGTH(AH 1817 BK 2473)		
		0050/2418	042" DIA CIR PLASTIC	LEN=0040	INSTALLED 2012
		0050/2141	018" DIA CIR PLASTIC	LEN=0040	INSTALLED 1998
		0050/1901	018" DIA CIR PLASTIC	LEN=0040	INSTALLED 1998
		0050/1575	018" DIA CIR PLASTIC	LEN=0050	INSTALLED 1998
		0050/0949	024" DIA CIRC METAL	LEN=0040	INSTALLED UNKN
		0050/0512	LAUREL HILL RD		
		008735 FT	(T763)		
2 0 08146 0 00 0088+00 008735 FT					
FARM VIEW RD					

DIR: B TOTAL LEN: 2.898 MI. DIST: 03-9 SR: 4041
 LEFT MUN: WELLS T RIGHT MUN: WELLS T

Segment ID	Start Station	End Station	Length	Material	Installation Date
(T762)	0050/0000	0050/0000	0	018" DIA CIR PLASTIC	1998
FARM VIEW CROSSOVER RD (T822)	0040/1711	0040/1711	0	018" DIA CIR PLASTIC	1998
	0040/0983	0040/0983	0	018" DIA CIR PLASTIC	1998
006525 FT	0040/0060	0040/0060	0	015" DIA CIRC METAL	UNKN
	006525 FT	006525 FT	2 0 08146	0 00 0065+46	
	0040/0000	0040/0000	0	024" DIA CIR PLASTIC	2012
	0030/1758	0030/1758	0	042" DIA CIR PLASTIC	2002
004248 FT	0030/0810	0030/0810	0	018" DIA CIR PLASTIC	2012
	0030/0340	0030/0340	2 0 08146	0 00 0042+24	
	004248 FT	004248 FT		EATON LN (T757)	
	0030/0000	0030/0000	0	015" DIA CIRC METAL	UNKN
001953 FT	0020/1164	0020/1164	2 0 08146	0 00 0019+41	
	0020/0000	0020/0000	0	024" DIA CIR PLASTIC	1998
	0010/1340	0010/1340	0	024" DIA CIR PLASTIC	1998
000000 FT	000000 FT	000000 FT	2 0 08146	0 00 0000+00	
	NC BIRD CREEK RD	NC BIRD CREEK RD		ROARING RUN RD	
	INTER-BK AYERS RD	INTER-BK AYERS RD		(SR4034 SEG 0050/0000)	
	(T751)	(T751)		MFC BEGIN = D	
	0010/0000	0010/0000	0	018" DIA CIR PLASTIC	1998

MEADOW WY
(T766)

036000 FT	036000 FT	SR 549 SH
	0140/2708	(SR0549 SEG 0030/0000)
	0140/2362	018 " DIA CIRC CONCR
	0140/2308	LEN=0050 INSTALLED UNKN
		SCHOOL ST
		(TB21)
0140/0821	0140/0740	018 " DIA CIR PLASTIC
		LEN=0040 INSTALLED 2004
	0140/0195	018 " DIA CIR PLASTIC
		LEN=0035 INSTALLED UNKN
033292 FT	033292 FT	2 0 08175 0 00 0255+81
		VILLAGE: MOSHERVILLE
	0140/0000	LENGTH(AH 2708 BK 2500)
	0130/2494	018 " DIA CIR PLASTIC
		LEN=0040 INSTALLED 2004
	0130/1945	018 " DIA CIR PLASTIC
		LEN=0045 INSTALLED UNKN
	0130/1217	018 " DIA CIR PLASTIC
		LEN=0040 INSTALLED UNKN
	0130/0797	024 " DIA CIR PLASTIC
		LEN=0052 INSTALLED 2004
	0130/0230	024 " DIA CIR PLASTIC
		LEN=0050 INSTALLED 1996
030792 FT	030792 FT	2 0 08175 0 00 0230+81

DIR: B TOTAL LEN: 6.818 MI. DIST: 03-9 SR: 4039
 LEFT MUN: WELLS T RIGHT MUN: WELLS T

Stationing	Length	Material	Notes
0130/0000	2500	024" DIA CIR PLASTIC	BK 2490
0120/2064	0040	024" DIA CIR PLASTIC	INSTALLED 2004
0120/1524	0040	024" DIA CIR PLASTIC	INSTALLED 2022
0120/0782	0040	018" DIA CIR PLASTIC	INSTALLED 2004
028302 FT	2 0 08175	0 00 0205+91	
0120/0000	2490	012" DIA CAST IRON	BK 2634
0110/2441	0035	018" DIA CIR PLASTIC	INSTALLED UNKN
0110/2159	0035	018" DIA CIR PLASTIC	INSTALLED UNKN
0110/2012	0050	018" DIA CIR PLASTIC	INSTALLED 2004
0110/1757	0045	018" DIA CIR PLASTIC	INSTALLED 2014
0110/0413	0032	018" DIA CIR PLASTIC	INSTALLED UNKN
025668 FT	2 0 08175	0 00 0179+57	GARRISON RD (T807)
0110/0000	2634	018" DIA CIR PLASTIC	BK 1837
0100/0089	0050	018" DIA CIR PLASTIC	INSTALLED 2022
023831 FT	2 0 08175	0 00 0161+19	
0100/0000	1837	018" DIA CIR PLASTIC	BK 2667
0090/1522	0040	018" DIA CIR PLASTIC	INSTALLED 2004
021164 FT	2 0 08175	0 00 0134+50	
0090/0000	2667	018" DIA CIR PLASTIC	BK 3207

2 0 08175 0 00 0134+50 021164 FT
 HILL RD
 (T747) 0090/0000

DIR: B TOTAL LEN: 6.818 MI. DIST: 03-9 SR: 4039
 LEFT MUN: WELLS T RIGHT MUN: WELLS T

Stationing	Segment ID	Length	Material	Installation Date
	0080/2230	LEN=4040	INSTALLED	2022
017957 FT	017957 FT	2 0 08175 0 00 0102+40	BAKER RD	
	0080/0000	LENGTH(AH 3207 BK 2163)	015 "DIA CIRC METAL	
	0070/1923	LEN=0040	INSTALLED	UNKN
015794 FT	0070/0444	LEN=0040	INSTALLED	2019
	015794 FT	2 0 08175 0 00 0080+77		
	0070/0000	LENGTH(AH 2163 BK 2639)	018 "DIA CIR PLASTIC	
	0060/1489	LEN=0036	INSTALLED	UNKN
	0060/1125	LEN=0060	INSTALLED	UNKN
013155 FT	0060/0361	LEN=0040	INSTALLED	UNKN
	013155 FT	2 0 08175 0 00 0054+39	AMEIGH VALLEY RD	
	0060/0000	LENGTH(AH 2639 BK 2178)	018 "DIA CIRC METAL	
	0050/1886	LEN=0037	INSTALLED	UNKN
	0050/1503	LEN=0040	INSTALLED	2022
010977 FT	0050/0416	LEN=0040	INSTALLED	2022
	010977 FT	2 0 08175 0 00 0032+60		
	0050/0000	LENGTH(AH 2178 BK 3258)	018 "DIA CIR PLASTIC	
	0040/1742	LEN=0050	INSTALLED	2022

DIR: B TOTAL LEN: 6.818 MI. DIST: 03-9 SR: 4039
 LEFT MUN: WELLS T RIGHT MUN: WELLS T

FOR SR 4036 AND 4039
 (CONN) 0040/0100
 2 0 08175 0 00 0000+00 007719 FT
 HICKORY RD
 (SR4036 SEG 0030/2388) 0040/0000

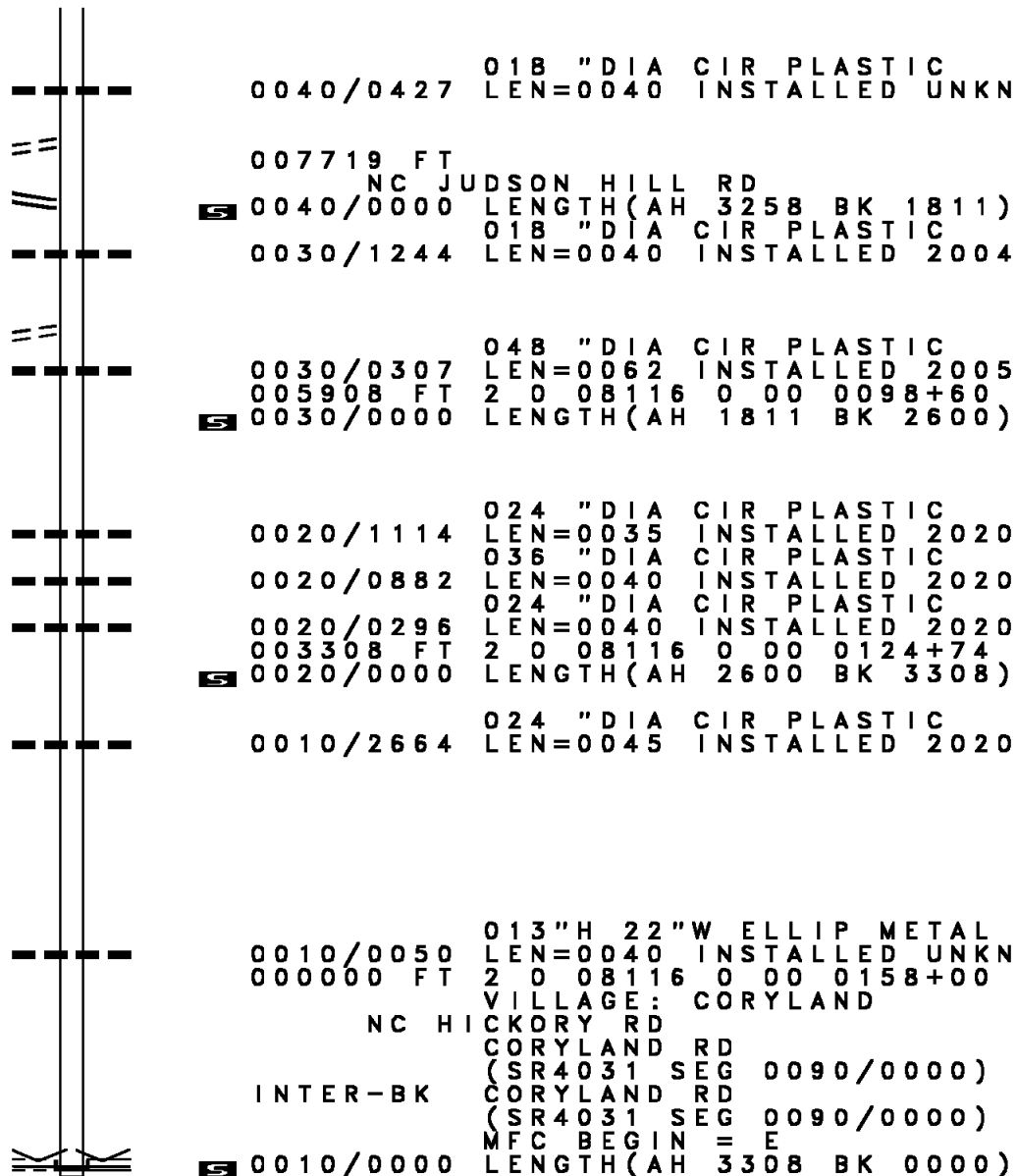
BEAMAN RD
 (T866) 0030/0396

005908 FT

003308 FT

000000 FT

BAPTIST HILL RD
 (T813) 0010/0000



0040/0427 018 "DIA CIR PLASTIC
 LEN=0040 INSTALLED UNKN

007719 FT
 NC JUDSON HILL RD
 0040/0000 LENGTH(AH 3258 BK 1811)
 018 "DIA CIR PLASTIC
 0030/1244 LEN=0040 INSTALLED 2004

0030/0307 048 "DIA CIR PLASTIC
 LEN=0062 INSTALLED 2005
 005908 FT 2 0 08116 0 00 0098+60
 0030/0000 LENGTH(AH 1811 BK 2600)

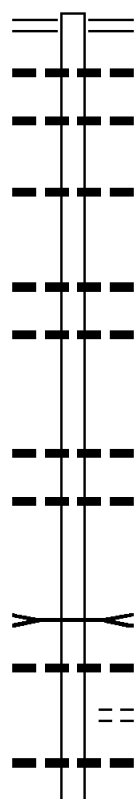
0020/1114 024 "DIA CIR PLASTIC
 LEN=0035 INSTALLED 2020
 0020/0882 036 "DIA CIR PLASTIC
 LEN=0040 INSTALLED 2020
 0020/0296 024 "DIA CIR PLASTIC
 LEN=0040 INSTALLED 2020
 003308 FT 2 0 08116 0 00 0124+74
 0020/0000 LENGTH(AH 2600 BK 3308)

0010/2664 024 "DIA CIR PLASTIC
 LEN=0045 INSTALLED 2020

0010/0050 013"H 22"W ELLIP METAL
 LEN=0040 INSTALLED UNKN
 000000 FT 2 0 08116 0 00 0158+00
 VILLAGE: CORYLAND
 NC HICKORY RD
 CORYLAND RD
 (SR4031 SEG 0090/0000)
 INTER-BK CORYLAND RD
 (SR4031 SEG 0090/0000)
 MFC BEGIN = E
 0010/0000 LENGTH(AH 3308 BK 0000)

EXTRACT DATE: 12/18/2023 ROADWAY MANAGEMENT SYSTEM PAGE NUMBER: 735
 PRINT DATE: 12/19/2023 SLD COUNTY/SR - ANNUAL PRINT COUNTY: BRADFORD
 DIR: B TOTAL LEN: 2.648 MI. DIST: 03-9 SR: 4038
 LEFT MUN: WELLS T RIGHT MUN: WELLS T

013984 FT



013984 FT CORYLAND RD
 0060/1555 (SR4031 SEG 0140/0000)
 018 " DIA CIR PLASTIC
 0060/1502 LEN=0040 INSTALLED 2017
 024 " DIA CIR PLASTIC
 0060/1087 LEN=0034 INSTALLED UNKN

 018 " DIA CIR PLASTIC
 0060/0216 LEN=0040 INSTALLED 2004
 012429 FT 2 0 08117 0 00 0126+01
 S 0060/0000 LENGTH(AH 1555 BK 2176)
 024 " DIA CIR PLASTIC
 0050/2174 LEN=0040 INSTALLED 2004
 024 " DIA CIR PLASTIC
 0050/1695 LEN=0032 INSTALLED UNKN

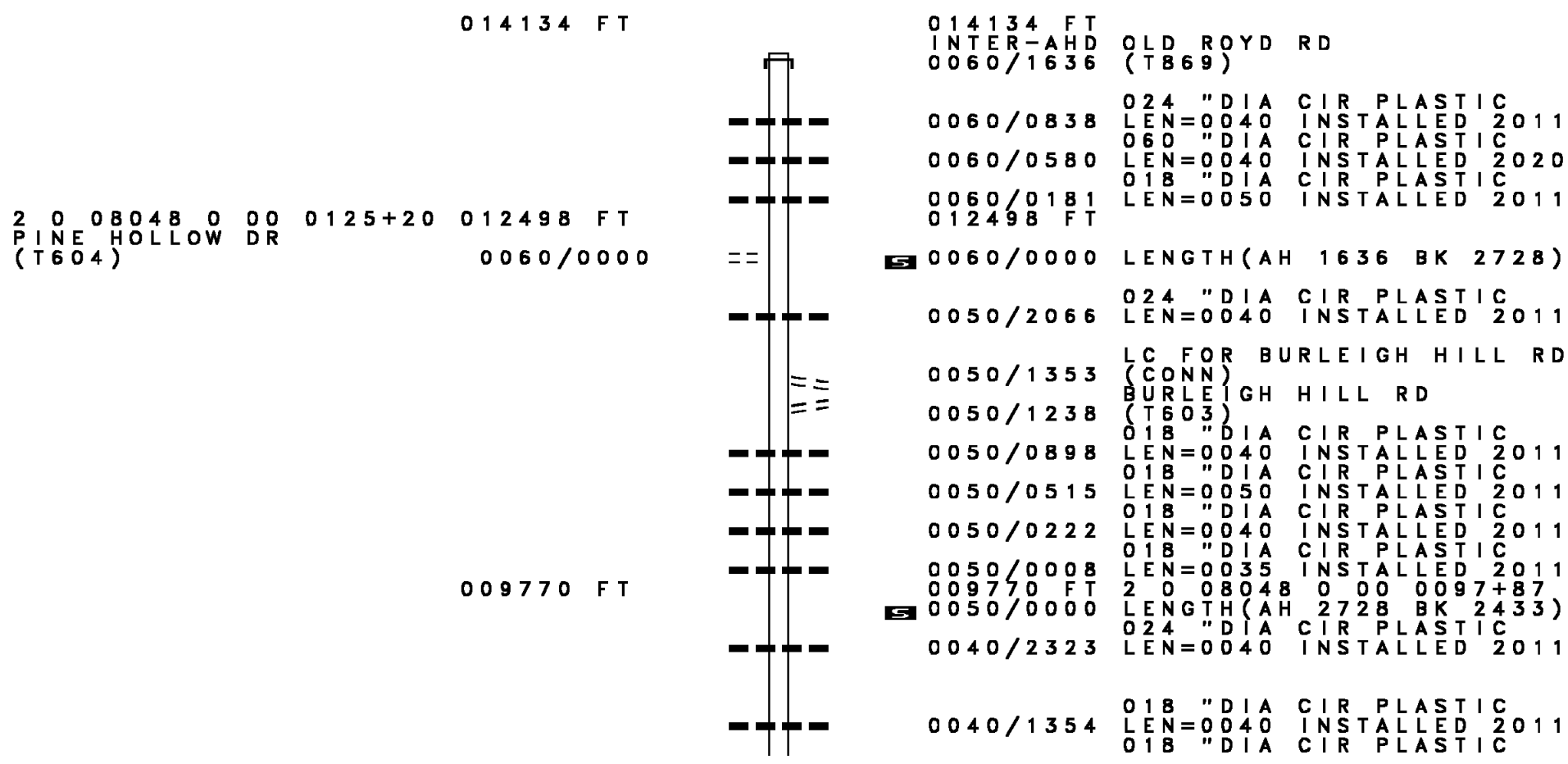
 018 " DIA CIR PLASTIC
 0050/0329 LEN=0040 INSTALLED 2014
 024 " DIA CIR PLASTIC
 0050/0106 LEN=0050 INSTALLED 2017
 010253 FT 2 0 08117 0 00 0104+03
 BECKWITH CREEK
 STRUCTURE LENGTH 17 FT
 BMSID 08/4038/0050/0000
 S 0050/0000 LENGTH(AH 2176 BK 2627)
 072 "H 00 "W MULT METAL
 0040/2620 LEN=0045 INSTALLED UNKN
 HANNAN LN
 (T742)
 048 " DIA CIR PLASTIC
 0040/2491 LEN=0080 INSTALLED 2016

012429 FT

010253 FT

DIR: B TOTAL LEN: 2.648 MI. DIST: 03-9 SR: 4038
 LEFT MUN: WELLS T RIGHT MUN: WELLS T

	0040/1519	018 " DIA CIR PLASTIC LEN=0050 INSTALLED 2014
	0040/0670	018 " DIA CIRC CONCR LEN=0042 INSTALLED UNKN
007626 FT	007626 FT	2 0 08117 0 00 0077+49
	0040/0000	LENGTH(AH 2627 BK 2674)
	0030/2625	018 " DIA CIRC CONCR LEN=0040 INSTALLED UNKN
	0030/1455	JUDSON HILL RD (SR4039 SEG 0080/0000)
	0030/1023	018 " DIA CIR PLASTIC LEN=0040 INSTALLED 2014
004952 FT	004952 FT	2 0 08117 0 00 0050+48
	0030/0000	LENGTH(AH 2674 BK 2448)
	0020/1518	018 " DIA CIRC CONCR LEN=0037 INSTALLED UNKN
	0020/0955	018 " DIA CIRC CONCR LEN=0033 INSTALLED UNKN
	0020/0575	018 " DIA CIR PLASTIC LEN=0040 INSTALLED 2004
	0020/0125	024 " DIA CIR PLASTIC LEN=0053 INSTALLED 2004
002504 FT	002504 FT	2 0 08117 0 00 0025+29
	0020/0000	LENGTH(AH 2448 BK 2504)
	0010/1841	018 " DIA CIR PLASTIC LEN=0060 INSTALLED 2017
	0010/0960	018 " DIA CIR PLASTIC LEN=0045 INSTALLED 2004
	0010/0450	018 " DIA CIR PLASTIC LEN=0060 INSTALLED 2017
	0010/0005	024 " DIA CIR PLASTIC LEN=0047 INSTALLED 2004
000000 FT	000000 FT	2 0 08117 0 00 0000+00
	NC BAKER RD	
	INTER-BK	SR 1016 SH (SR1016 SEG 0020/3443)
		MFC BEGIN = E
		BK-TIOGA (58)
	0010/0000	LENGTH(AH 2504 BK 0000)



014134 FT

014134 FT
 INTER-AHD OLD ROYD RD
 0060/1636 (T869)

2 0 08048 0 00 0125+20 012498 FT
 PINE HOLLOW DR
 (T604) 0060/0000

0060/0838 024 " DIA CIR PLASTIC
 LEN=0040 INSTALLED 2011
 0060/0580 060 " DIA CIR PLASTIC
 LEN=0040 INSTALLED 2020
 0060/0181 018 " DIA CIR PLASTIC
 012498 FT LEN=0050 INSTALLED 2011

S 0060/0000 LENGTH(AH 1636 BK 2728)

0050/2066 024 " DIA CIR PLASTIC
 LEN=0040 INSTALLED 2011

0050/1353 LC FOR BURLEIGH HILL RD
 (CONN)
 0050/1238 BURLEIGH HILL RD
 (T603)

0050/0898 018 " DIA CIR PLASTIC
 LEN=0040 INSTALLED 2011
 0050/0515 018 " DIA CIR PLASTIC
 LEN=0050 INSTALLED 2011
 0050/0222 018 " DIA CIR PLASTIC
 LEN=0040 INSTALLED 2011
 0050/0008 018 " DIA CIR PLASTIC
 LEN=0035 INSTALLED 2011

009770 FT

S 0050/0000 2 0 08048 0 00 0097+87
 LENGTH(AH 2728 BK 2433)
 0040/2323 024 " DIA CIR PLASTIC
 LEN=0040 INSTALLED 2011

0040/1354 018 " DIA CIR PLASTIC
 LEN=0040 INSTALLED 2011
 018 " DIA CIR PLASTIC

DIR: B TOTAL LEN: 2.677 MI. DIST: 03-9 SR: 4037
 LEFT MUN: COLUMBIA T RIGHT MUN: COLUMBIA T

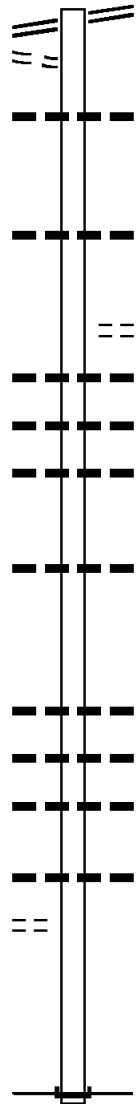
2 0 08048 0 00 0073+50 007337 FT
 KITTLE DR
 (T601)
 SANITARIUM HILL RD
 (T553)

0040/0801	LEN=0040	INSTALLED	2011
007337 FT			
0040/0000			
0030/2278	LEN=0040	INSTALLED	2011
0030/2266			
004861 FT			
0030/0305	LEN=0060	INSTALLED	2019
004861 FT			
0030/0000	LENGTH(AH 2433 BK 2476)		
0020/2228	LEN=0050	INSTALLED	UNKN
0020/1965	LEN=0060	INSTALLED	2019
0020/1393	LEN=0040	INSTALLED	2019
0020/1151	LEN=0050	INSTALLED	UNKN
002633 FT			
0020/0000	LENGTH(AH 2228 BK 2633)		
0010/2140	LEN=0050	INSTALLED	UNKN
0010/1586	LEN=0040	INSTALLED	UNKN
0010/0650	LEN=0035	INSTALLED	UNKN
0010/0052	LEN=0060	INSTALLED	UNKN
000000 FT			
0010/0000	LENGTH(AH 2633 BK 0000)		

AUSTINVILLE RD
 (SR4016 SEG 0040/3130) 0010/0000

030 " DIA CIR PLASTIC
 018 " DIA CIR PLASTIC
 018 " DIA CIRC METAL
 020 "H 28" W ELLIP METAL
 024 " DIA CIR PLASTIC
 024 " DIA CIR PLASTIC
 015 "H 21" W ELLIP METAL
 015 "H 21" W ELLIP METAL
 015 "H 21" W ELLIP METAL
 015 "H 21" W ELLIP METAL
 015 "H 21" W ELLIP METAL
 2 0 08048 0 00 0026+30
 TRIB NO. BR. SUGAR CREE
 STRUCTURE LENGTH 14 FT
 BMSID 08/4037/0020/0000
 VILLAGE: AUSTINVILLE
 NC OLD ROYD RD
 AUSTINVILLE RD
 (SR4016 SEG 0040/3130)
 MFC BEGIN = E

JUDSON HILL RD 008027 FT
 (SR4039 SEG 0040/0000) 0030/2388
 FOR SR 4036 AND 4039 0030/2290
 (CONN)

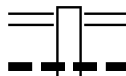


008027 FT HICKORY RD
 0030/2388 (SR4039 SEG 0040/0000)
 0030/1749 018 " DIA CIRC CONCR
 LEN=0030 INSTALLED UNKN
 0030/0513 024 " DIA CIR PLASTIC
 005639 FT LEN=0040 INSTALLED 2022
 2 0 08116 0 00 0056+54
 OLD POST LN
 (T609)
 0030/0000 LENGTH(AH 2388 BK 2992)
 0020/2948 024 " DIA CIR PLASTIC
 LEN=0085 INSTALLED UNKN
 0020/2469 024 " DIA CIR PLASTIC
 LEN=0040 INSTALLED UNKN
 0020/2078 015"H 21"W ELLIP METAL
 LEN=0040 INSTALLED UNKN
 0020/0907 021"H 15"W ELLIP METAL
 LEN=0040 INSTALLED 2004
 002647 FT 2 0 08116 0 00 0026+54
 0020/0000 LENGTH(AH 2992 BK 2647)
 0010/2551 015 " DIA CIRC METAL
 LEN=0040 INSTALLED UNKN
 0010/2142 024 " DIA CIR PLASTIC
 LEN=0040 INSTALLED 2022
 0010/1604 018 " DIA CIRC METAL
 LEN=0040 INSTALLED UNKN
 0010/0885 024 " DIA CIRC METAL
 LEN=0040 INSTALLED UNKN
 000000 FT 2 0 08116 0 00 0000+00
 NC HICKORY RD
 INTER-BK HICKORY RD
 (SR1014 SEG 0010/1858)
 MFC BEGIN = E
 BK-TIOGA (58)
 0010/0000 LENGTH(AH 2647 BK 0000)

JENNINGS RD
 (T613) 0010/0504
 000000 FT

EXTRACT DATE: 12/18/2023 ROADWAY MANAGEMENT SYSTEM PAGE NUMBER: 730
PRINT DATE: 12/19/2023 SLD COUNTY/SR - ANNUAL PRINT COUNTY: BRADFORD
DIR: B TOTAL LEN: 6.473 MI. DIST: 03-9 SR: 4034
LEFT MUN: SOUTH CREEK T RIGHT MUN: SOUTH CREEK T

034177 FT



034177 FT SR 0014 SH
0140/2228 (SR0014 SEG 0720/0000)
018 "DIA CIRC METAL
0140/2194 LEN=0050 INSTALLED UNKN

EXTRACT DATE: 12/18/2023
PRINT DATE: 12/19/2023

ROADWAY MANAGEMENT SYSTEM
SLD COUNTY/SR - ANNUAL PRINT

PAGE NUMBER: 729
COUNTY: BRADFORD

DIR: B TOTAL LEN: 6.473 MI.
LEFT MUN: SOUTH CREEK T

DIST: 03-9 SR: 4034
RIGHT MUN: SOUTH CREEK T

HINSHAW RD
(PRDR)

031949 FT

030263 FT

0130/0000

026683 FT

0140/1997	018 " DIA CIR PLASTIC
0140/1630	LEN=0035 INSTALLED UNKN
	BMSSEN 08/4034/0140/1580
	2 0 08052 0 02 0345+13
	ROARING RUN
0140/1580	BMSBG 08/4034/0140/1580
0140/1159	018 " DIA CIR PLASTIC
	LEN=0040 INSTALLED 2006
0140/0876	018 " DIA CIR PLASTIC
	LEN=0040 INSTALLED 2006
0140/0369	015 " DIA CIR PLASTIC
	LEN=0040 INSTALLED UNKN
031949 FT	2 0 08052 0 02 0329+33
	018 " DIA CIR PLASTIC
	LEN=0040 INSTALLED 2006
0140/0000	LENGTH(AH 2228 BK 1686)
	018 " DIA CIR PLASTIC
0130/1250	LEN=0040 INSTALLED 2006
	018 " DIA CIR PLASTIC
0130/1021	LEN=0040 INSTALLED 2006
	018 " DIA CIR PLASTIC
0130/0859	LEN=0040 INSTALLED 2006
030263 FT	2 0 08052 0 01 0309+15
	VILLAGE: FASSETT
0130/0000	LENGTH(AH 1686 BK 3580)
	TRIBUTARY ROARING RUN
	STRUCTURE LENGTH 12 FT
0120/3542	BMSID 08/4034/0120/3542
	018 " DIA CIR PLASTIC
0120/3144	LEN=0040 INSTALLED 2006
	018 " DIA CIR PLASTIC
0120/2517	LEN=0040 INSTALLED 2006
	018 " DIA CIR PLASTIC
0120/2341	LEN=0040 INSTALLED 2019
	036 " DIA CIR PLASTIC
0120/1964	LEN=0060 INSTALLED 2006
	018 " DIA CIR PLASTIC
0120/1260	LEN=0040 INSTALLED 2006
	018 " DIA CIR PLASTIC
0120/0706	LEN=0040 INSTALLED 2006
026683 FT	2 0 08052 0 01 0273+11
	VILLAGE: FASSETT
	018 " DIA CIR PLASTIC
	LEN=0040 INSTALLED 2006
0120/0000	LENGTH(AH 3580 BK 2336)
	018 " DIA CIR PLASTIC

EXTRACT DATE: 12/18/2023
PRINT DATE: 12/19/2023

ROADWAY MANAGEMENT SYSTEM
SLD COUNTY/SR - ANNUAL PRINT

PAGE NUMBER: 728
COUNTY: BRADFORD

DIR: B TOTAL LEN: 6.473 MI.
LEFT MUN: SOUTH CREEK T

DIST: 03-9 SR: 4034
RIGHT MUN: SOUTH CREEK T

Stationing	Notes	Item	Length	Material	Year
		0110/2168	LEN=0040	018 "DIA CIR PLASTIC	2006
		0110/2036	LEN=0040	018 "DIA CIR PLASTIC	2006
		0110/1497	LEN=0040	018 "DIA CIR PLASTIC	2006
		0110/1340	LEN=0040	018 "DIA CIR PLASTIC	1999
		0110/1046	LEN=0040	024 "DIA CIR PLASTIC	2006
		0110/0247	LEN=0035	018 "DIA CIR PLASTIC	2006
024347 FT		0110/0015	BMSEN 08/4034/0110/0000		
		024347 FT	2 0 08052 0 01 0249+73		
			TRIBUTARY ROARING RUN		
			BMSBG 08/4034/0110/0000		
		0110/0000	LENGTH(AH 2336 BK 2450)		
WHEELER RD (T834)		0100/2134			
		0100/1992	024 "DIA CIR PLASTIC		
		0100/1579	LEN=0030 INSTALLED UNKN		
		0100/1579	018 "DIA CIR PLASTIC		
		0100/1579	LEN=0040 INSTALLED 2006		
		0100/0610	018 "DIA CIR PLASTIC		
		0100/0610	LEN=0035 INSTALLED 2007		
		0100/0450	018 "DIA CIR PLASTIC		
021897 FT		0100/0450	LEN=0040 INSTALLED 2006		
		021897 FT	2 0 08052 0 01 0224+88		
		0100/0000	LENGTH(AH 2450 BK 2650)		
		0090/2615	018 "DIA CIR PLASTIC		
		0090/2615	LEN=0040 INSTALLED 2006		
		0090/1686	018 "DIA CIR PLASTIC		
		0090/1686	LEN=0040 INSTALLED 2006		
		0090/1376	018 "DIA CIR PLASTIC		
		0090/1376	LEN=0040 INSTALLED 2006		
CONGDON RD (T818)		0090/1291			
		0090/1234	072 "DIA CIRC METAL		
		0090/1234	LEN=0050 INSTALLED 2020		
		0090/1202	CONGDON RD (T818)		
		0090/0399	018 "DIA CIR PLASTIC		
		0090/0399	LEN=0040 INSTALLED 2006		
2 0 08052 0 01 0198+00 019247 FT					
LAUREL LN					

DIR: B TOTAL LEN: 6.473 MI. DIST: 03-9 SR: 4034
 LEFT MUN: SOUTH CREEK T RIGHT MUN: SOUTH CREEK T

Stationing	Notes	Stationing	Notes
(T812) 0090/0000	==	0090/0000	LENGTH(AH 2650 BK 1276) UNT TO ROARING RUN
	⌢	0080/0969	STRUCTURE LENGTH 18 FT BMSID 08/4034/0080/0969
017971 FT		017971 FT	2 0 08052 0 01 0184+91
	---	0080/0000	LENGTH(AH 1276 BK 1166) 030 "DIA CIR PLASTIC
	---	0070/0727	LEN=0040 INSTALLED 2006
016805 FT		016805 FT	2 0 08052 0 01 0173+15 SOUTH CREEK WELLS T
	---	0070/0000	LENGTH(AH 1166 BK 3202) 018 "DIA CIR PLASTIC
	---	0060/3017	LEN=0040 INSTALLED 2006
	---	0060/2427	024 "DIA CIR PLASTIC LEN=0040 INSTALLED 2006
	⌢	0060/1579	BMS EN 08/4034/0060/1562 2 0 08052 0 01 0156+76 ROARING RUN
	⌢	0060/1562	BMS BG 08/4034/0060/1562 024 "DIA CIR PLASTIC
	---	0060/1143	LEN=0040 INSTALLED 2006
	---	0060/0738	018 "DIA CIR PLASTIC LEN=0040 INSTALLED 2006
013603 FT		013603 FT	2 0 08052 0 01 0141+14
	---	0060/0000	LENGTH(AH 3202 BK 2811) 018 "DIA CIR PLASTIC
	---	0050/2754	LEN=0040 INSTALLED 2006
	---	0050/2396	018 "DIA CIR PLASTIC LEN=0040 INSTALLED 2006
	---	0050/1741	018 "DIA CIR PLASTIC LEN=0040 INSTALLED 2006
	---	0050/1379	018 "DIA CIR PLASTIC LEN=0040 INSTALLED 2006
	---	0050/0859	018 "DIA CIR PLASTIC LEN=0040 INSTALLED 2020
010792 FT		010792 FT	2 0 08052 0 01 0113+58 AYERS RD
BIRD CREEK RD (SR4041 SEG 0010/0000)	==	0050/0000	(T751) LENGTH(AH 2811 BK 2855)

DIR: B TOTAL LEN: 6.473 MI. DIST: 03-9 SR: 4034
 LEFT MUN: WELLS T RIGHT MUN: WELLS T

007937 FT

0040/1511 018 " DIA CIR PLASTIC
 LEN=0040 INSTALLED 2019
 0040/0923 018 " DIA CIR PLASTIC
 LEN=0040 INSTALLED 2020

007937 FT 2 0 08052 0 00 0083+58
 UPDIKE RD
 (TBOO)
 0040/0000 LENGTH(AH 2855 BK 2879)

005058 FT

0030/1963 018 " DIA CIR PLASTIC
 LEN=0040 INSTALLED 2000
 0030/1724 018 " DIA CIR PLASTIC
 LEN=0040 INSTALLED 2000
 0030/1365 018 " DIA CIR PLASTIC
 LEN=0035 INSTALLED UNKN

0030/0590 018 " DIA CIR PLASTIC
 LEN=0040 INSTALLED UNKN
 005058 FT 2 0 08052 0 00 0050+58
 0030/0000 LENGTH(AH 2879 BK 2387)
 018 " DIA CIR PLASTIC
 0020/2361 LEN=0040 INSTALLED 2000

002671 FT

0020/1461 018 " DIA CIR PLASTIC
 LEN=0040 INSTALLED 2000
 0020/0801 018 " DIA CIR PLASTIC
 LEN=0030 INSTALLED UNKN

002671 FT 2 0 08052 0 00 0026+71
 0020/0000 LENGTH(AH 2387 BK 2671)
 024 " DIA CIR PLASTIC
 0010/2420 LEN=0050 INSTALLED 2020

000000 FT

0010/1446 030 " DIA CIR PLASTIC
 LEN=0040 INSTALLED 2000

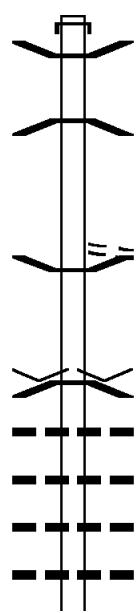
000000 FT 2 0 08052 0 00 0000+00
 NC RO ARING RUN RD
 CORYLAND RD
 (SR4031 SEG 0170/0000)
 MFC BEGIN = D
 0010/0000 LENGTH(AH 2671 BK 0000)

021237 FT

021237 FT AH-TIOGA (58)
 INTER-AHD SOPER TOWN RD
 0080/2245 (SR1012 SEG 0040/0857)
 0080/1927 BMSEN 08/4033/0080/1894
 2 0 08049 0 00 0208+78
 MILL CREEK
 0080/1894 BMSBG 08/4033/0080/1894

018992 FT

0080/0580 WOLFE HOLLOW RD
 (T607)
 0080/0034 BMSEN 08/4033/0080/0000
 018992 FT 2 0 08049 0 00 0189+93
 VILLAGE: SOPER HOLLOW
 TR TO MILL CREEK
 BMSBG 08/4033/0080/0000
 5 0080/0000 LENGTH(AH 2245 BK 2332)
 0070/1908 018 "DIA CIR PLASTIC
 LEN=0040 INSTALLED UNKN
 0070/1471 018 "DIA CIR PLASTIC
 LEN=0040 INSTALLED 2011
 0070/1088 018 "DIA CIR PLASTIC
 LEN=0040 INSTALLED UNKN
 0070/0894 018 "DIA CIR PLASTIC
 LEN=0030 INSTALLED UNKN
 018 "DIA CIR PLASTIC



DIR: B TOTAL LEN: 4.022 MI. DIST: 03-9 SR: 4033
 LEFT MUN: COLUMBIA T RIGHT MUN: COLUMBIA T

Stationing	Segment	Length	Material	Notes
016660 FT	0070/0631	LEN=0040	018" DIA CIR PLASTIC	INSTALLED UNKN
	0070/0389	LEN=0035	018" DIA CIR PLASTIC	INSTALLED UNKN
	016660 FT	2 0 08049 0 00	0166+73	
	0070/0000	LEN=0000	083"H 57"W ELLIP METAL	LENGTH(AH 2332 BK 3173)
013487 FT	0060/3160	LEN=0060	024" DIA CIR PLASTIC	INSTALLED 2002
	0060/2244	LEN=0040	018" DIA CIR PLASTIC	INSTALLED UNKN
	0060/1385	LEN=0040	018" DIA CIR PLASTIC	INSTALLED UNKN
	0060/1016	LEN=0035	018" DIA CIR PLASTIC	INSTALLED 2011
	013487 FT	2 0 08049 0 00	0135+16	
	0060/0000	LEN=0000	024" DIA CIR PLASTIC	LENGTH(AH 3173 BK 2738)
010749 FT	0050/2440	LEN=0035	018" DIA CIR PLASTIC	INSTALLED 2011
	0050/2065	LEN=0040	018" DIA CIR PLASTIC	INSTALLED UNKN
	0050/1895	LEN=0035	024" DIA CIR PLASTIC	INSTALLED 2011
	0050/1614	LEN=0040	024" DIA CIR PLASTIC	INSTALLED UNKN
	0050/0627	LEN=0045	024" DIA CIR PLASTIC	INSTALLED UNKN
	0050/0482	(T866)	BEAMAN RD	
	010749 FT	2 0 08049 0 00	0107+92	
0050/0000	0050/0000	LEN=0000	BAPTIST HILL RD	(T658)
	0040/2095	LEN=0000	LENGTH(AH 2738 BK 2387)	
008362 FT	0040/2004	LEN=0045	018" DIA CIR PLASTIC	INSTALLED UNKN
	0040/1466	LEN=0040	018" DIA CIR PLASTIC	INSTALLED 2022
	0040/1104	LEN=0035	024" DIA CIRC METAL	INSTALLED UNKN
	0040/0836	LEN=0040	018" DIA CIRC METAL	INSTALLED UNKN
	008362 FT	2 0 08049 0 00	0083+78	

LODGE HILL RD
 (T806)
 LC FOR LODGE HILL RD
 (CONN)

DIR: B TOTAL LEN: 4.022 MI. DIST: 03-9 SR: 4033
 LEFT MUN: COLUMBIA T RIGHT MUN: COLUMBIA T

005339 FT

0040/0000 LENGTH(AH 2387 BK 3023)
 024 "DIA CIR PLASTIC
 0030/2989 LEN=0040 INSTALLED 2022
 024 "DIA CIR PLASTIC
 0030/2111 LEN=0030 INSTALLED 2019
 018 "DIA CIR PLASTIC
 0030/1669 LEN=0035 INSTALLED UNKN
 018 "DIA CIRC METAL
 0030/1237 LEN=0035 INSTALLED UNKN

005339 FT 2 0 08049 0 00 0053+20
 TRIB TO SUGAR CREEK
 STRUCTURE LENGTH 12 FT
 BMSID 08/4033/0030/0000

0030/0000 LENGTH(AH 3023 BK 2829)
 054 "DIA CIRC METAL
 0020/2245 LEN=0040 INSTALLED 2002
 018 "DIA CIRC METAL
 0020/1403 LEN=0035 INSTALLED UNKN
 018 "DIA CIR PLASTIC
 0020/0865 LEN=0040 INSTALLED UNKN
 018 "DIA CIR PLASTIC
 0020/0618 LEN=0040 INSTALLED 2022
 018 "DIA CIR PLASTIC
 0020/0212 LEN=0040 INSTALLED 2019




002510 FT

002510 FT 2 0 08049 0 00 0025+01
 0020/0000 LENGTH(AH 2829 BK 2510)
 018 "DIA CIR PLASTIC
 0010/2322 LEN=0040 INSTALLED UNKN
 024 "DIA CIR PLASTIC
 0010/1884 LEN=0060 INSTALLED 2022
 CRASPER HILL RD
 0010/1813 (T654)
 060 "DIA CIR PLASTIC
 0010/1760 LEN=0060 INSTALLED 2022

000000 FT

0010/0460 024 "DIA CIRC METAL
 LEN=0060 INSTALLED UNKN
 000000 FT 2 0 08049 0 00 0000+00
 NC S O PERTOWN RD
 AUSTINVILLE RD
 (SR4016 SEG 0080/0000)
 MFC BEGIN = D
 0010/0000 LENGTH(AH 2510 BK 0000)

EXTRACT DATE: 12/18/2023 ROADWAY MANAGEMENT SYSTEM PAGE NUMBER: 722
 PRINT DATE: 12/19/2023 SLD COUNTY/SR - ANNUAL PRINT COUNTY: BRADFORD
 DIR: B TOTAL LEN: .000 MI. DIST: 03-9 SR: 4032
 LEFT MUN: WELLS T RIGHT MUN: WELLS T

000000 FT		000000 FT	
000000 FT		7014/0000	LENGTH(AH 0100 BK 0035)
000000 FT		000000 FT	
		7012/0000	LENGTH(AH 0035 BK 0100)
		000000 FT	
		7008/0000	LENGTH(AH 0100 BK 0000)

DIR: B TOTAL LEN: 10.048 MI. DIST: 03-9 SR: 4031
 LEFT MUN: WELLS T RIGHT MUN: WELLS T

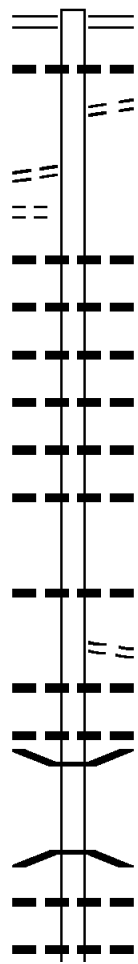
SCHOOL ST
 (T821)
 LC TO SCHOOL ST
 (CONN)

053051 FT

0210/2613
 0210/2403

050095 FT

048317 FT



053051 FT SR 0549 SH
 0210/2956 (SR0549 SEG 0030/1249)
 0210/2886 018 "DIA CIRC CONCR
 LEN=0100 INSTALLED UNKN
 SCHOOL ST
 (T821)
 0210/2799
 0210/2041 018 "DIA CIRC CONCR
 LEN=0065 INSTALLED UNKN
 0210/1839 018 "DIA CIR PLASTIC
 LEN=0045 INSTALLED UNKN
 0210/1559 018 "DIA CIR PLASTIC
 LEN=0040 INSTALLED 1999
 0210/1182 018 "DIA CIR PLASTIC
 LEN=0055 INSTALLED UNKN
 0210/0880 015 "DIA CIRC CONCR
 LEN=0045 INSTALLED UNKN
 0210/0540 015 "DIA CIRC CONCR
 LEN=0040 INSTALLED UNKN
 050095 FT 1 1 05799 0 00 0095+31
 0210/0000 LENGTH(AH 2956 BK 1778)
 0200/1434 015 "DIA CIRC CONCR
 LEN=0040 INSTALLED UNKN
 CRISS RD
 0200/1154 (T755)
 0200/0662 024 "DIA CIR PLASTIC
 LEN=0052 INSTALLED 1999
 018 "DIA CIRC CONCR
 0200/0355 LEN=0046 INSTALLED UNKN
 0200/0023 BMSBN 08/4031/0200/0000
 048317 FT 1 1 05799 0 00 0077+62
 TR. TO BECKWITH CREEK
 BMSBG 08/4031/0200/0000
 0200/0000 LENGTH(AH 1778 BK 2724)
 018 "DIA CIRC CONCR
 0190/2380 LEN=0040 INSTALLED UNKN
 015 "DIA CIRC CONCR
 0190/1787 LEN=0040 INSTALLED UNKN

EXTRACT DATE: 12/18/2023
PRINT DATE: 12/19/2023

ROADWAY MANAGEMENT SYSTEM
SLD COUNTY/SR - ANNUAL PRINT

PAGE NUMBER: 720
COUNTY: BRADFORD

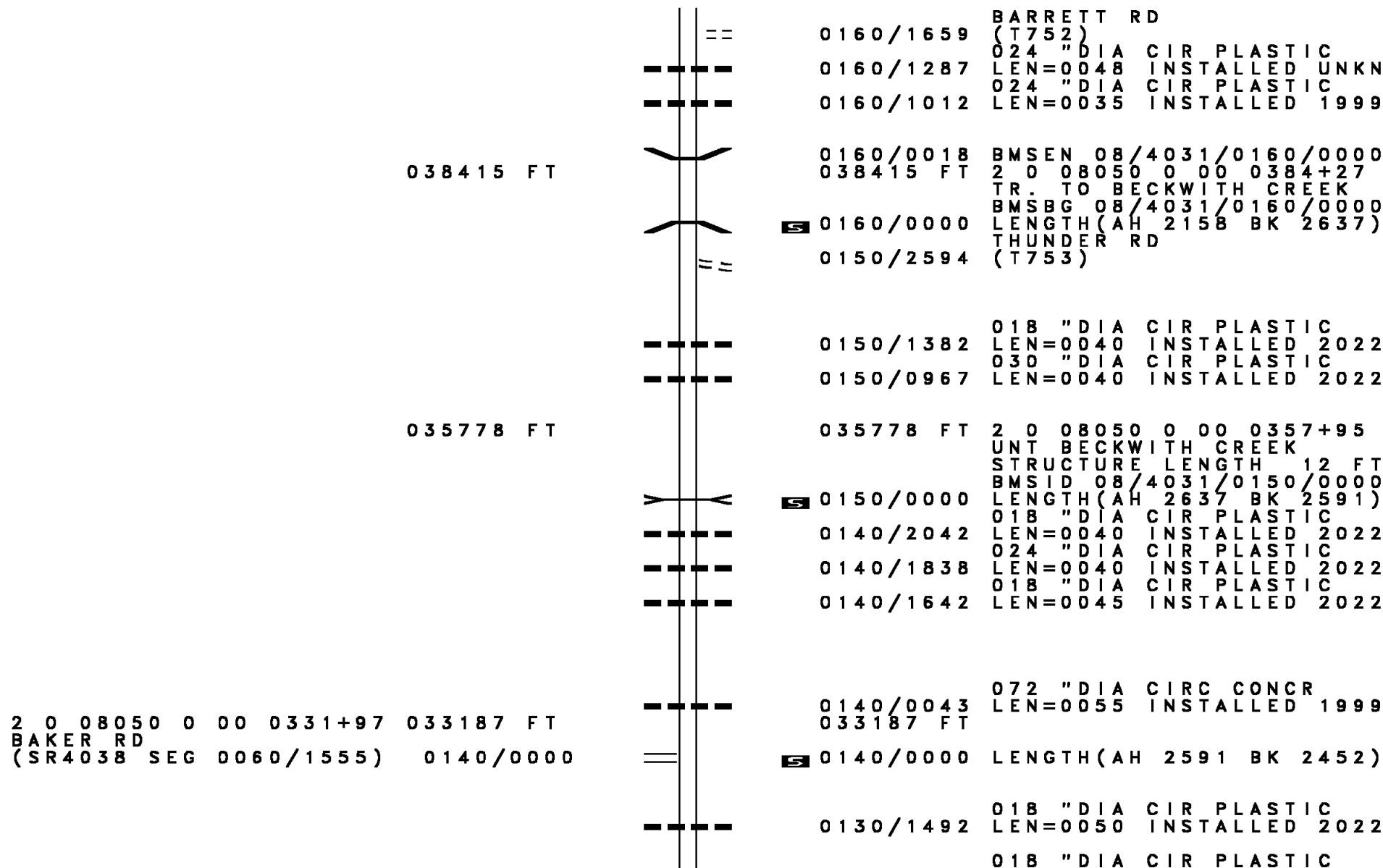
DIR: B TOTAL LEN: 10.048 MI.
LEFT MUN: WELLS T

DIST: 03-9 SR: 4031
RIGHT MUN: WELLS T

Stationing	Material	Length	Notes
0190/1330	012" DIA CIRC CONCR	LEN=0040	INSTALLED 1999
0190/1085	024" DIA CIR PLASTIC	LEN=0040	INSTALLED UNKN
0190/0460	018" DIA CIRC CONCR	LEN=0040	INSTALLED UNKN
0190/0320	018" DIA CIRC CONCR	LEN=0040	INSTALLED UNKN
045593 FT	1 1 05799	0 00 0050+32	VILLAGE: MOSHERVILLE
0190/0000	LENGTH(AH 2724 BK 2526)		
0180/2510	018" DIA CIRC CONCR	LEN=0050	INSTALLED UNKN
0180/2257	024" DIA CIRC CONCR	LEN=0045	INSTALLED UNKN
0180/1910	024" DIA CIRC CONCR	LEN=0047	INSTALLED UNKN
0180/1464	024" DIA CIRC CONCR	LEN=0044	INSTALLED UNKN
0180/0691	024" DIA CIRC CONCR	LEN=0038	INSTALLED UNKN
0180/0100	036" DIA CIRC CONCR	LEN=0038	INSTALLED UNKN
043067 FT	1 1 05799	0 00 0025+00	LENGTH(AH 2526 BK 2494)
0180/0000	018" DIA CIR PLASTIC	LEN=0040	INSTALLED 1999
0170/2148	018" DIA CIR PLASTIC	LEN=0050	INSTALLED UNKN
0170/1621	018" DIA CIRC CONCR	LEN=0045	INSTALLED UNKN
0170/1308	018" DIA CIRC CONCR	LEN=0040	INSTALLED UNKN
0170/0933	018" DIA CIRC CONCR	LEN=0045	INSTALLED UNKN
0170/0236	018" DIA CIR PLASTIC	LEN=0045	INSTALLED 1999
0170/0050	1 1 05799	0 00 0000+00	ROARING RUN RD
040573 FT	(SR4034 SEG 0010/0000)		
0170/0000	LENGTH(AH 2494 BK 2158)		
0160/1873	BMS EN 08/4031/0160/1855		
0160/1855	2 0 08050	0 00 0403+05	TRIB TO BECKWITH CREEK
	BMS BG 08/4031/0160/1855		

GARRISON RD
(T807)

DIR: B TOTAL LEN: 10.048 MI. DIST: 03-9 SR: 4031
 LEFT MUN: WELLS T RIGHT MUN: WELLS T



2 0 08050 0 00 0331+97 033187 FT
 BAKER RD
 (SR4038 SEG 0060/1555) 0140/0000

DIR: B TOTAL LEN: 10.048 MI. DIST: 03-9 SR: 4031
 LEFT MUN: WELLS T RIGHT MUN: WELLS T

	0130/0874	LEN=0050	INSTALLED	2022
		018 "DIA	CIR PLASTIC	
	0130/0650	LEN=0040	INSTALLED	2022
		018 "DIA	CIR PLASTIC	
030735 FT	0130/0160	LEN=0048	INSTALLED	UNKN
	030735 FT	2 0 08050	0 00	0307+44
		ROWLEY HILL RD		
		(T745)		
	0130/0000	LENGTH(AH	2452	BK 2266)
		024 "DIA	CIR PLASTIC	
	0120/2259	LEN=0044	INSTALLED	UNKN
		036 "DIA	CIR PLASTIC	
	0120/1285	LEN=0057	INSTALLED	2020
		024 "DIA	CIR PLASTIC	
	0120/0841	LEN=0048	INSTALLED	2000
		018 "DIA	CIR PLASTIC	
028469 FT	0120/0285	LEN=0040	INSTALLED	2022
	028469 FT	2 0 08050	0 00	0284+74
	0120/0000	LENGTH(AH	2266	BK 1838)
		024 "DIA	CIR PLASTIC	
	0110/1221	LEN=0036	INSTALLED	1999
		030 "DIA	CIR PLASTIC	
	0110/1010	LEN=0042	INSTALLED	2020
		AMEIGH VALLEY RD		
		(T743)		
	0110/0688	036 "DIA	CIR PLASTIC	
	0110/0644	LEN=0055	INSTALLED	UNKN
026631 FT	026631 FT	2 0 08050	0 00	0266+33
	0110/0000	LENGTH(AH	1838	BK 3299)
		DEERY HILL RD		
		(T801)		
	0100/2822	018 "DIA	CIR PLASTIC	
	0100/2673	LEN=0040	INSTALLED	2020
		018 "DIA	CIR PLASTIC	
	0100/1835	LEN=0040	INSTALLED	2020
		018 "DIA	CIR PLASTIC	
	0100/1607	LEN=0057	INSTALLED	UNKN
		018 "DIA	CIR PLASTIC	
	0100/0875	LEN=0041	INSTALLED	1999
		024 "DIA	CIR PLASTIC	
	0100/0357	LEN=0040	INSTALLED	2022
		018 "DIA	CIR PLASTIC	
023332 FT	0100/0170	LEN=0040	INSTALLED	2022
	023332 FT	2 0 08050	0 00	0233+29

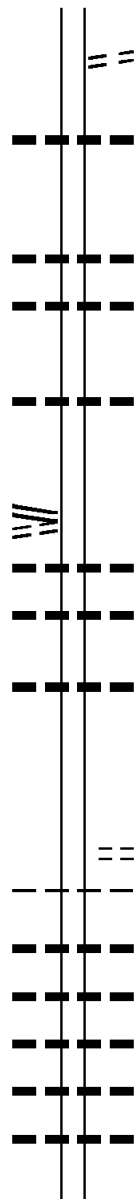
DIR: B TOTAL LEN: 10.048 MI. DIST: 03-9 SR: 4031
 LEFT MUN: WELLS T RIGHT MUN: WELLS T

2 0 08050 0 00 0199+16 019925 FT
 HICKORY RD
 (SR4039 SEG 0010/0000)
 BAPTIST HILL RD
 (T813)

0090/0000

017306 FT

015176 FT



MOTT TOWN RD
 (T851)
 0100/0000 LENGTH(AH 3299 BK 3407)
 0090/2726 018 "DIA CIR PLASTIC
 LEN=0042 INSTALLED 2019
 0090/1518 018 "DIA CIR PLASTIC
 LEN=0043 INSTALLED 2020
 0090/1067 018 "DIA CIR PLASTIC
 LEN=0048 INSTALLED UNKN
 0090/0140 018 "DIA CIR PLASTIC
 019925 FT LEN=0039 INSTALLED UNKN
 0090/0000 LENGTH(AH 3407 BK 2619)
 0080/2529 018 "DIA CIR PLASTIC
 INSTALLED UNKN
 0080/1995 018 "DIA CIR PLASTIC
 LEN=0045 INSTALLED 2002
 0080/1332 018 "DIA CIR PLASTIC
 LEN=0042 INSTALLED 2002
 017306 FT 2 0 08050 0 00 0173+00
 CORYLAND PARK RD
 (T798)
 0080/0000 LENGTH(AH 2619 BK 2130)
 WELLS
 COLUMBIA T
 0070/1553 024 "DIA CIR PLASTIC
 INSTALLED UNKN
 0070/1264 024 "DIA CIR PLASTIC
 INSTALLED 2002
 0070/0887 024 "DIA CIR PLASTIC
 INSTALLED UNKN
 0070/0493 024 "DIA CIR PLASTIC
 INSTALLED UNKN
 0070/0265 018 "DIA CIR PLASTIC
 INSTALLED UNKN
 0070/0032 018 "DIA CIR PLASTIC
 015176 FT LEN=0052 INSTALLED UNKN
 2 0 08050 0 00 0151+74
 SNOW DRIFT RD

EXTRACT DATE: 12/18/2023
PRINT DATE: 12/19/2023

ROADWAY MANAGEMENT SYSTEM
SLD COUNTY/SR - ANNUAL PRINT

PAGE NUMBER: 716
COUNTY: BRADFORD

DIR: B TOTAL LEN: 10.048 MI.
LEFT MUN: COLUMBIA T

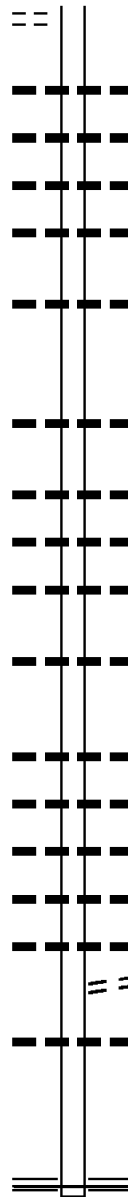
DIST: 03-9 SR: 4031
RIGHT MUN: COLUMBIA T

Stationing	Notes	Stationing	Notes
		0070/0000	(T662) LENGTH(AH 2130 BK 2743) 024 " DIA CIR PLASTIC
		0060/2249	LEN=0045 INSTALLED UNKN
		0060/1594	024 " DIA CIR PLASTIC LEN=0057 INSTALLED UNKN
		0060/1004	024 " DIA CIR PLASTIC LEN=0060 INSTALLED 2002
012433 FT		0060/0193	036 " DIA CIR PLASTIC LEN=0052 INSTALLED UNKN
		012433 FT	2 0 08050 0 00 0124+40 024 " DIA CIR PLASTIC LEN=0046 INSTALLED UNKN
		0060/0000	LENGTH(AH 2743 BK 2123)
MCCLURE PATH RD (T611)		0050/1523	
		0050/1509	024 " DIA CIR PLASTIC LEN=0045 INSTALLED UNKN
		0050/1065	WOLFE CREEK STRUCTURE LENGTH 16 FT BMSID 08/4031/0050/1065
010310 FT		010310 FT	2 0 08050 0 00 0103+09 WOLFE CREEK STRUCTURE LENGTH 12 FT BMSID 08/4031/0050/0000
		0050/0000	LENGTH(AH 2123 BK 3280) 018 " DIA CIR PLASTIC
		0040/2745	LEN=0038 INSTALLED UNKN
		0040/2400	018 " DIA CIR PLASTIC LEN=0060 INSTALLED UNKN
		0040/2118	018 " DIA CIR PLASTIC LEN=0045 INSTALLED UNKN
		0040/1690	018 " DIA CIR PLASTIC LEN=0046 INSTALLED UNKN
		0040/1549	060 " DIA CIR PLASTIC LEN=0068 INSTALLED UNKN
		0040/1530	VIRTUS HOLLOW RD (T700)
		0040/1137	018 " DIA CIR PLASTIC LEN=0045 INSTALLED UNKN
		0040/0697	018 " DIA CIR PLASTIC LEN=0057 INSTALLED UNKN
007030 FT		007030 FT	2 0 08050 0 00 0070+23 VILLAGE: VIRTUS
WOLFE HOLLOW RD			

DIR: B TOTAL LEN: 10.048 MI. DIST: 03-9 SR: 4031
 LEFT MUN: COLUMBIA T RIGHT MUN: COLUMBIA T

(T607)

0040/0000



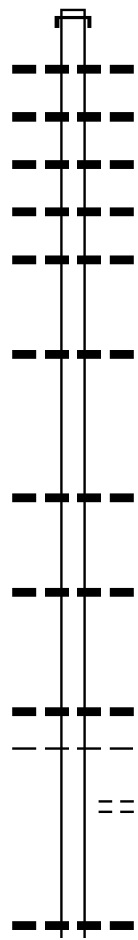
5 0040/0000 LENGTH(AH 3280 BK 2027)
 018 " DIA CIR PLASTIC
 LEN=0045 INSTALLED UNKN
 030 " DIA CIR PLASTIC
 0030/1300
 0030/1141 LEN=0050 INSTALLED UNKN
 018 " DIA CIR PLASTIC
 0030/1040 LEN=0042 INSTALLED 2002
 030 " DIA CIR PLASTIC
 0030/0860 LEN=0054 INSTALLED UNKN
 024 " DIA CIR PLASTIC
 0030/0250 LEN=0055 INSTALLED UNKN
 005003 FT 2 0 08050 0 00 0049+98
 5 0030/0000 LENGTH(AH 2027 BK 2452)
 024 " DIA CIR PLASTIC
 0020/1844 LEN=0050 INSTALLED 2022
 043 "H 64 "W ELLIP METAL
 0020/1079 LEN=0080 INSTALLED 1997
 024 " DIA CIR PLASTIC
 0020/0769 LEN=0056 INSTALLED UNKN
 018 " DIA CIR PLASTIC
 0020/0621 LEN=0055 INSTALLED UNKN
 018 " DIA CIR PLASTIC
 0020/0016 LEN=0057 INSTALLED UNKN
 002551 FT 2 0 08050 0 00 0025+48
 5 0020/0000 LENGTH(AH 2452 BK 2551)
 018 " DIA CIR PLASTIC
 0010/2303 LEN=0056 INSTALLED 2002
 018 " DIA CIR PLASTIC
 0010/1987 LEN=0055 INSTALLED UNKN
 018 " DIA CIR PLASTIC
 0010/1620 LEN=0047 INSTALLED UNKN
 024 " DIA CIR PLASTIC
 0010/1066 LEN=0043 INSTALLED UNKN
 024 " DIA CIR PLASTIC
 0010/0545 LEN=0060 INSTALLED UNKN
 ANTLER RD
 0010/0493 (T662)
 012 " DIA CIRC CONCR
 0010/0049 LEN=0047 INSTALLED UNKN
 000000 FT 2 0 08050 0 00 0000+00
 NC CO RYLAND RD
 SR 0014 SH
 (SR0014 SEG 0490/0000)
 MFC BEGIN = D
 5 0010/0000 LENGTH(AH 2551 BK 0000)

005003 FT

002551 FT

000000 FT

016786 FT



016786 FT INTER-AHD NEW YORK STATE LINE
 0070/2313 (STBD)
 0070/1837 018 " DIA CIR PLASTIC
 0070/1446 LEN=0040 INSTALLED 2013
 0070/0982 018 " DIA CIR PLASTIC
 0070/0610 LEN=0040 INSTALLED 2013
 0070/0282 018 " DIA CIR PLASTIC
 014473 FT 018 " DIA CIR PLASTIC
 0070/0000 2 0 08061 0 00 0145+10
 0060/2315 LENGTH(AH 2313 BK 2432)
 018 " DIA CIR PLASTIC
 0060/0517 LEN=0040 INSTALLED 2013
 012041 FT 2 0 08061 0 00 0120+65
 0060/0000 024 " DIA CIR PLASTIC
 0050/1395 LEN=0040 INSTALLED 2013
 0050/1373 LENGTH(AH 2432 BK 2638)
 0050/0853 024 " DIA CIR PLASTIC
 009403 FT 0050/1395 RIDGEBURY
 0050/0000 0050/1373 SOUTH CREEK T
 0040/2420 0050/0853 COLEMAN RD
 (TB38)
 2 0 08061 0 00 0094+13
 0050/0000 LENGTH(AH 2638 BK 2439)
 018 " DIA CIR PLASTIC
 0040/2420 LEN=0040 INSTALLED 2013

014473 FT

012041 FT

009403 FT

DIR: B TOTAL LEN: 3.179 MI. DIST: 03-9 SR: 4030
 LEFT MUN: SOUTH CREEK T RIGHT MUN: SOUTH CREEK T

Stationing	Description	Material	Length	Notes
006964 FT	0040/0799	018" DIA CIR PLASTIC LEN=0040 INSTALLED 2013	0040	RIDGE RD
	0040/0273	(T532)	0273	
	006964 FT	2 0 08061 0 00 0069+61	0069	
	0040/0000	LENGTH(AH 2439 BK 2679)	0000	
	0030/2028	018" DIA CIR PLASTIC LEN=0040 INSTALLED 2013	0040	
	0030/1394	018" DIA CIR PLASTIC LEN=0040 INSTALLED 2013	0040	
	0030/0409	018" DIA CIR PLASTIC LEN=0040 INSTALLED 2013	0040	
	0030/0014	024" DIA CIR PLASTIC LEN=0060 INSTALLED 2002	0060	
004285 FT	004285 FT		0042	
0030/0000	0030/0000	LENGTH(AH 2679 BK 1892)	0000	
	0020/0966	024" DIA CIR PLASTIC LEN=0040 INSTALLED 1999	0040	
	0020/0430	024" DIA CIR PLASTIC LEN=0040 INSTALLED UNKN	0040	
	0020/0037	018" DIA CIR PLASTIC LEN=0040 INSTALLED 1999	0040	
002393 FT	002393 FT	2 0 08061 0 00 0023+84	0023	
	0020/0000	LENGTH(AH 1892 BK 2393)	0000	
	0010/1280	018" DIA CIR PLASTIC LEN=0045 INSTALLED 2013	0045	
	0010/0638	018" DIA CIR PLASTIC LEN=0045 INSTALLED UNKN	0045	
	0010/0079	036" DIA CIR PLASTIC LEN=0045 INSTALLED 2014	0045	
000000 FT	000000 FT	2 0 08061 0 00 0000+00	0000	
	0010/0000	SR 0014 SH (SR0014 SEG 0740/0885) NC DOTY HILL RD MFC BEGIN = E LENGTH(AH 2393 BK 0000)	0000	

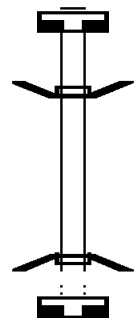
SR 0014 SH
 (SR0014 SEG 0740/0885) 0010/0000

EXTRACT DATE: 12/18/2023 ROADWAY MANAGEMENT SYSTEM PAGE NUMBER: 712
 PRINT DATE: 12/19/2023 SLD COUNTY/SR - ANNUAL PRINT COUNTY: BRADFORD
 DIR: B TOTAL LEN: .011 MI. DIST: 03-9 SR: 4029
 LEFT MUN: SOUTH CREEK T RIGHT MUN: SOUTH CREEK T

000057 FT

 000000 FT

 000000 FT



000057 FT
 7014/0000 LENGTH(AH 0100 BK 0057)
 BMSBN 08/4029/0010/0000
 INTER-AHD THOMPSON HILL RD
 0010/0057 (T858)
 000000 FT 2 0 08058 0 00 0494+34
 NC THOMPSON HILL RD
 INTER-BK THOMPSON HILL RD
 (T858)
 SOUTH CREEK
 BMSBG 08/4029/0010/0000
 5 0010/0000 LENGTH(AH 0057 BK 0100)
 000000 FT
 7008/0000 LENGTH(AH 0100 BK 0000)

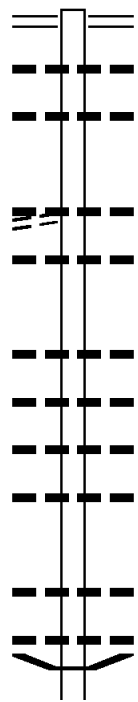
GEE RD
(T824)

009721 FT

008827 FT

0050/0000

006013 FT



009721 FT	0050/0894	BERWICK TP
0050/0845	0050/0387	(SR4013 SEG 0300/0388)
008827 FT	008827 FT	018 "DIA CIR PLASTIC
		LEN=0050 INSTALLED 2013
		018 "DIA CIR PLASTIC
		LEN=0050 INSTALLED 2013
		2 0 08060 0 01 0278+45
		018 "DIA CIR PLASTIC
		LEN=0100 INSTALLED UNKN
	0050/0000	LENGTH(AH 0894 BK 2814)
		018 "DIA CIR PLASTIC
	0040/2725	LEN=0073 INSTALLED 2013
		024 "DIA CIR PLASTIC
	0040/1774	LEN=0040 INSTALLED 2013
		018 "DIA CIR PLASTIC
	0040/1370	LEN=0050 INSTALLED 2013
		018 "DIA CIR PLASTIC
	0040/0875	LEN=0036 INSTALLED 2013
		018 "DIA CIR PLASTIC
	0040/0403	LEN=0040 INSTALLED 2013
	006013 FT	2 0 08060 0 01 0250+03
	0040/0000	LENGTH(AH 2814 BK 2461)
		018 "DIA CIR PLASTIC
	0030/2243	LEN=0040 INSTALLED 2013
		018 "DIA CIR PLASTIC
	0030/2018	LEN=0050 INSTALLED 2014
	0030/1578	BMSSEN 08/4028/0030/1555
		2 0 08060 0 01 0240+88

DIR: B TOTAL LEN: 1.841 MI. DIST: 03-9 SR: 4028
 LEFT MUN: RIDGEBURY T RIGHT MUN: RIDGEBURY T

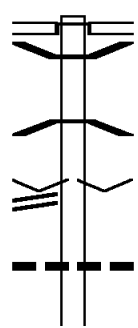
Stationing	Description	Material / Details
0030/1555	JUSTICE RUN	BMSBG 08/4028/0030/1555
003552 FT	0030/0298	018 " DIA CIR PLASTIC
	003552 FT	LEN=0055 INSTALLED 2013
	0030/0000	2 0 08060 0 01 0225+26
	0020/3317	LENGTH(AH 2461 BK 3497)
	0020/2450	024 " DIA CIR PLASTIC
	0020/2450	LEN=0040 INSTALLED 2013
	0020/1086	030 " DIA CIR PLASTIC
	0020/0633	LEN=0052 INSTALLED 2013
	0020/0133	018 " DIA CIR PLASTIC
000055 FT	000055 FT	LEN=0040 INSTALLED 2013
	INTER-BK	018 " DIA CIR PLASTIC
	0020/0000	LEN=0042 INSTALLED UNKN
000055 FT	000055 FT	084 " DIA CIRC METAL
	7018/0000	LEN=0057 INSTALLED 2007
000055 FT	000055 FT	2 0 08060 0 01 0190+14
	7016/0000	MONKEY RUN RD
000055 FT	000055 FT	(TB60)
	7014/0000	LENGTH(AH 3497 BK 0100)
000055 FT	000055 FT	7018/0000 LENGTH(AH 0100 BK 0100)
	7016/0000	7016/0000 LENGTH(AH 0100 BK 0100)
	7014/0000	7014/0000 LENGTH(AH 0100 BK 0100)
	7012/0000	7012/0000 LENGTH(AH 0100 BK 0055)
	INTER-AHD	BMSEN 08/4028/0010/0000
000000 FT	000000 FT	MONKEY RUN RD
	0010/0055	(TB60)
	000000 FT	SOUTH CREEK T
	INTER-BK	2 0 08060 0 00 0006+58
	0010/0000	VILLAGE: GILLETTE
	000000 FT	NC MO
	7008/0000	MONKEY RUN RD
	0010/0000	(TB60)
	000000 FT	SOUTH CREEK
	7008/0000	BMSBG 08/4028/0010/0000
	0010/0000	MFC BEGIN = E
	000000 FT	LENGTH(AH 0055 BK 0100)
000000 FT	000000 FT	7008/0000 LENGTH(AH 0100 BK 0000)

EXTRACT DATE: 12/18/2023 ROADWAY MANAGEMENT SYSTEM PAGE NUMBER: 709
 PRINT DATE: 12/19/2023 SLD COUNTY/SR - ANNUAL PRINT COUNTY: BRADFORD
 DIR: B TOTAL LEN: 3.945 MI. DIST: 03-9 SR: 4027
 LEFT MUN: RIDGEBURY T RIGHT MUN: RIDGEBURY T

020828 FT

020828 FT
 INTER-AHD

GREEN MTN RD
 (TB53)
 BERWICK TP
 (SR4013 SEG 0280/0000)
 BMSSEN 08/4027/0200/0287
 2 0 08059 0 01 0204+21
 BENTLEY CREEK
 BMSBG 08/4027/0200/0287
 2 0 08059 0 01 0201+11
 VILLAGE: BENTLEY CREEK
 LENGTH(AH 0804 BK 2618)
 018 " DIA CIR PLASTIC
 LEN=0050 INSTALLED UNKN



020024 FT

0200/0804
 0200/0446

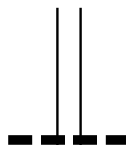
5 0200/0000

0190/1795

THOMPSON HILL RD
 (SR4026 SEG 0080/1300) 0200/0000

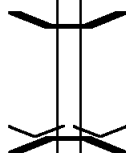
DIR: B TOTAL LEN: 3.945 MI. DIST: 03-9 SR: 4027
 LEFT MUN: RIDGEBURY T RIGHT MUN: RIDGEBURY T

017406 FT



017406 FT 2 0 08059 0 01 0175+06
 0190/0000 LENGTH(AH 2618 BK 1777)
 0180/1652 024 " DIA CIR PLASTIC
 LEN=0040 INSTALLED 2014

015629 FT



0180/0056 BMS EN 08/4027/0180/0000
 015629 FT 2 0 08059 0 01 0157+37
 VILLAGE: BENTLY CREEK
 BUCK'S CREEK
 BMSBG 08/4027/0180/0000
 0180/0000 LENGTH(AH 1777 BK 2309)

013320 FT



0170/0989 024 " DIA CIR PLASTIC
 LEN=0055 INSTALLED 2000
 0170/0798 018 " DIA CIR PLASTIC
 LEN=0060 INSTALLED 2000
 0170/0503 018 " DIA CIR PLASTIC
 LEN=0040 INSTALLED 2014
 013320 FT 2 0 08059 0 01 0134+30
 MORMON LAKE RD
 (T692)
 0170/0000 LENGTH(AH 2309 BK 2863)
 0160/2769 018 " DIA CIR PLASTIC
 LEN=0040 INSTALLED 2014
 0160/2591 018 " DIA CIR PLASTIC
 LEN=0040 INSTALLED 2000

010457 FT



0160/1973 018 " DIA CIR PLASTIC
 LEN=0045 INSTALLED UNKN
 0160/1766 018 " DIA CIR PLASTIC
 LEN=0040 INSTALLED 2014
 0160/1279 018 " DIA CIR PLASTIC
 LEN=0040 INSTALLED 2000
 0160/0769 024 " DIA CIR PLASTIC
 LEN=0040 INSTALLED 2013
 0160/0495 024 " DIA CIR PLASTIC
 LEN=0075 INSTALLED 2001
 0160/0326 024 " DIA CIR PLASTIC
 LEN=0040 INSTALLED 2000
 0160/0041 BMS EN 08/4027/0160/0000
 010457 FT 2 0 08059 0 01 0105+55
 BUCK'S CREEK
 BMSBG 08/4027/0160/0000

EXTRACT DATE: 12/18/2023
PRINT DATE: 12/19/2023

ROADWAY MANAGEMENT SYSTEM
SLD COUNTY/SR - ANNUAL PRINT

PAGE NUMBER: 707
COUNTY: BRADFORD

DIR: B TOTAL LEN: 3.945 MI.
LEFT MUN: RIDGEBURY T

DIST: 03-9 SR: 4027
RIGHT MUN: RIDGEBURY T

2 0 08059 0 01 0071+00 007040 FT
STEVENS DR
(T862) 0150/0000

0160/0000	LENGTH(AH 2863 BK 3417)
036 "DIA	CIR PLASTIC
0150/3135	LEN=0050 INSTALLED 2001
018 "DIA	CIR PLASTIC
0150/2885	LEN=0040 INSTALLED 2014
0150/1345	024 "DIA CIR PLASTIC LEN=0040 INSTALLED UNKN
0150/1076	024 "DIA CIR PLASTIC LEN=0040 INSTALLED UNKN
0150/0660	048 "DIA CIR PLASTIC LEN=0050 INSTALLED 2001
007040 FT	
0150/0000	LENGTH(AH 3417 BK 2258)
0140/1005	018 "DIA CIR PLASTIC LEN=0045 INSTALLED 2000
004782 FT	
0140/0000	2 0 08059 0 01 0049+00 LENGTH(AH 2258 BK 2266) TRIB TO BUCKS CREEK STRUCTURE LENGTH 12 FT BMSID 08/4027/0130/1978 RIDGEBURY
0130/1978	SOUTH CREEK T
0130/1559	TRIB. TO BUCK'S CREEK STRUCTURE LENGTH 12 FT BMSID 08/4027/0130/1559
0130/0870	018 "DIA CIR PLASTIC LEN=0040 INSTALLED 2014
0130/0435	015 "DIA CIRC METAL LEN=0050 INSTALLED UNKN
002516 FT	
0130/0000	2 0 08059 0 01 0025+02 LENGTH(AH 2266 BK 1554)
0120/1351	018 "DIA CIR PLASTIC LEN=0040 INSTALLED UNKN
0120/0741	018 "DIA CIR PLASTIC LEN=0040 INSTALLED 2014
0120/0340	018 "DIA CIR PLASTIC LEN=0040 INSTALLED UNKN

EXTRACT DATE: 12/18/2023
PRINT DATE: 12/19/2023












ROADWAY MANAGEMENT SYSTEM
SLD COUNTY/SR - ANNUAL PRINT

PAGE NUMBER: 706
COUNTY: BRADFORD

DIR: B TOTAL LEN: 3.945 MI.
LEFT MUN: SOUTH CREEK T

DIST: 03-9 SR: 4027
RIGHT MUN: SOUTH CREEK T

CHECKERVILLE RD
(T858)

000962 FT		0120/0035	BMSEN 08/4027/0120/0000
		000962 FT	2 0 08059 0 00 0009+48
			BUCKS CREEK
		5 0120/0000	BMSBG 08/4027/0120/0000
			LENGTH(AH 1554 BK 0940)
			PATTERSON RD
		0110/0851	(T688)
		0110/0631	BMSEN 08/4027/0110/0606
			0 0 00000 0 00 0000+00
			BUCKS CREEK
		0110/0606	BMSBG 08/4027/0110/0606
			060 "DIA CIRC METAL
		0110/0072	LEN=0060 INSTALLED 2020
000022 FT		000022 FT	2 0 08059 0 00 0000+00
			NC BU
			CHECKERVILLE RD
			INTER-BK
			(T858)
		5 0110/0000	LENGTH(AH 0940 BK 2824)
		000022 FT	
		7100/0000	LENGTH(AH 2824 BK 3096)
		000022 FT	
		7092/0000	LENGTH(AH 3096 BK 0022)
			BMSEN 08/4027/0090/0000
			CHECKERVILLE RD
			INTER-AHD
			(T858)
		0090/0022	SPRINGFIELD T
000000 FT		000000 FT	2 0 08058 0 00 0203+49
			NC CH
			CHECKERVILLE RD
			INTER-BK
			(T858)
			BUCK'S CREEK
			BMSBG 08/4027/0090/0000
			MFC BEGIN = D
		5 0090/0000	LENGTH(AH 0022 BK 2228)
000000 FT		000000 FT	
		7080/0000	LENGTH(AH 2228 BK 2972)
000000 FT		000000 FT	
		7070/0000	LENGTH(AH 2972 BK 2603)
000000 FT		000000 FT	
		7060/0000	LENGTH(AH 2603 BK 1902)
000000 FT		000000 FT	
		7050/0000	LENGTH(AH 1902 BK 3176)
000000 FT		000000 FT	
		7040/0000	LENGTH(AH 3176 BK 2321)
000000 FT		000000 FT	
		7030/0000	LENGTH(AH 2321 BK 2067)
000000 FT		000000 FT	
		7020/0000	LENGTH(AH 2067 BK 2932)
000000 FT		000000 FT	
		7010/0000	LENGTH(AH 2932 BK 0000)

010978 FT

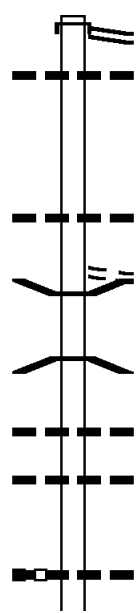
010978 FT INTER-AHD
 BUCKS CREEK RD (SR4027 SEG 0200/0000)
 BUCKS CREEK RD (SR4027 SEG 0200/0000)
 018 " DIA CIR PLASTIC
 0080/1300
 0080/1038 LEN=0047 INSTALLED 2013

009678 FT

009678 FT
 0080/0000 2 0 08144 0 00 0173+58
 LENGTH(AH 1300 BK 1533)
 018 " DIA CIR PLASTIC
 0070/1506 LEN=0046 INSTALLED UNKN
 UNKNOWN RD (PRDR)
 0070/1333
 0070/1262 BMSSEN 08/4026/0070/1244
 2 0 08144 0 00 0171+06
 TR. BUCK'S CR
 0070/1244 BMSBG 08/4026/0070/1244

008145 FT

0070/0576 024 " DIA CIR PLASTIC
 LEN=0060 INSTALLED 2022
 024 " DIA CIR PLASTIC
 0070/0183 LEN=0060 INSTALLED 2022
 008145 FT 2 0 08144 0 00 0158+45
 030 " DIA CIR PLASTIC
 LEN=0040 INSTALLED UNKN
 0070/0000 LENGTH(AH 1533 BK 3176)
 030 " DIA CIR PLASTIC



CUMMINGS RD (T773)

0070/0000

DIR: B TOTAL LEN: 2.079 MI. DIST: 03-9 SR: 4026
 LEFT MUN: RIDGEBURY T RIGHT MUN: RIDGEBURY T

2 0 08144 0 00 0125+90 004969 FT
 MOSHER RD
 (T842)

0060/0000

001687 FT

000000 FT

000000 FT


000000 FT

000000 FT

0060/3160	LEN=0050	INSTALLED UNKN
	024 "DIA	CIR PLASTIC
0060/2742	LEN=0050	INSTALLED 2013
	024 "DIA	CIR PLASTIC
0060/2508	LEN=0044	INSTALLED UNKN
0060/1574	072 "DIA	CIRC CONCR
	LEN=0065	INSTALLED 1998
0060/0890	036 "DIA	CIR PLASTIC
	LEN=0060	INSTALLED 2013
0060/0534	036 "DIA	CIR PLASTIC
	LEN=0055	INSTALLED 2013
004969 FT		
0060/0000	LENGTH(AH 3176 BK 3282)	
	024 "DIA	CIR PLASTIC
0050/2721	LEN=0061	INSTALLED 2013
0050/1701	024 "DIA	CIR PLASTIC
	LEN=0062	INSTALLED 2013
0050/0044	024 "DIA	CIR PLASTIC
	LEN=0060	INSTALLED 2013
001687 FT	2 0 08144 0 00 0093+00	
	STEVENS DR	
	(T862)	
0050/0000	LENGTH(AH 3282 BK 1687)	
	024 "DIA	CIR PLASTIC
0040/1246	LEN=0050	INSTALLED 2013
0040/0460	024 "DIA	CIR PLASTIC
	LEN=0058	INSTALLED 2013
000000 FT	2 0 08144 0 00 0076+15	
	NC THOMPSON HILL RD	
	INTER-BK THOMPSON HILL RD	
	(T804)	
0040/0000	MFC BEGIN = E	
	LENGTH(AH 1687 BK 3348)	
000000 FT		
7030/0000	LENGTH(AH 3348 BK 1634)	
000000 FT		
7020/0000	LENGTH(AH 1634 BK 2584)	
000000 FT		
7010/0000	LENGTH(AH 2584 BK 0000)	

000023 FT		000023 FT	
000023 FT	⎓	7080/0000	LENGTH(AH 2767 BK 2391)
000023 FT	⋮	000023 FT	
000023 FT	⎓	7070/0000	LENGTH(AH 2391 BK 2400)
000023 FT	⋮	000023 FT	
000023 FT	⎓	7060/0000	LENGTH(AH 2400 BK 0419)
	⋮	000023 FT	
	⎓	7054/0000	LENGTH(AH 0419 BK 0023)
	⋮		BMSSEN 08/4025/0052/0000
		INTER-AHD	BIG POND RD
000000 FT	⎓	0052/0023	(T864)
	⋮	000000 FT	2 0 08064 0 00 0132+75
			VILLAGE: BIG POND
		NC BK	BIG POND RD
		INTER-BK	BIG POND RD
			(T864)
			TRIBUTARY BENTLY CREEK
			BMSBG 08/4025/0052/0000
			MFC BEGIN = D
		0052/0000	LENGTH(AH 0023 BK 1705)
000000 FT	⎓	000000 FT	
000000 FT	⋮	7050/0000	LENGTH(AH 1705 BK 2730)
000000 FT	⋮	000000 FT	
000000 FT	⎓	7040/0000	LENGTH(AH 2730 BK 3280)
000000 FT	⋮	000000 FT	
000000 FT	⎓	7030/0000	LENGTH(AH 3280 BK 2883)
000000 FT	⋮	000000 FT	
000000 FT	⎓	7020/0000	LENGTH(AH 2883 BK 2604)
000000 FT	⋮	000000 FT	
	⎓	7010/0000	LENGTH(AH 2604 BK 0000)

WILAWANA RD 029735 FT
 (SR4022 SEG 0020/0589) 0100/2480



029735 FT WILAWANA RD
 0100/2480 (SR4022 SEG 0020/0589)
 013 " DIA CIRC METAL
 0100/2307 LEN=0040 INSTALLED UNKN
 018 " DIA CIRC METAL
 0100/1932 LEN=0040 INSTALLED UNKN

027255 FT

0100/0018 BMS EN 08/4024/0100/0000
 027255 FT 2 0 08068 0 01 0277+71
 STONE LICK CREEK
 BMSBG 08/4024/0100/0000
 ATHENS
 RIDGEBURY T
 5 0100/0000 LENGTH(AH 2480 BK 3149)

0090/1123 BMS EN 08/4024/0090/1100
 2 0 08068 0 01 0257+27
 STONE LICK CREEK
 0090/1100 BMSBG 08/4024/0090/1100

024106 FT

0090/0062 WILDCAT LN
 (T858)
 0090/0017 BMS EN 08/4024/0090/0000
 024106 FT 2 0 08068 0 01 0246+37
 STONE LICK CREEK
 BMSBG 08/4024/0090/0000
 5 0090/0000 LENGTH(AH 3149 BK 3778)

RANCH RD
 (T805)

0080/3434

TRIB TO STONE LICK CREE

DIR: B TOTAL LEN: 5.632 MI. DIST: 03-9 SR: 4024
 LEFT MUN: RIDGEBURY T RIGHT MUN: RIDGEBURY T

Structure ID	Length	Material	Notes
0080/2781	10 FT	BMSID 08/4024/0080/2781	
0080/2778	072"	DIA CIRC METAL	LEN=0042 INSTALLED UNKN
0080/1993	018"	DIA CIR PLASTIC	LEN=0060 INSTALLED 1998
0080/1712	018"	DIA CIR PLASTIC	LEN=0041 INSTALLED UNKN
0080/1120	024"	DIA CIR PLASTIC	LEN=0055 INSTALLED 1998
0080/0718	024"	DIA CIR PLASTIC	LEN=0040 INSTALLED 2001
0080/0292	018"	DIA CIR PLASTIC	LEN=0040 INSTALLED UNKN
020328 FT	200	08068 0 01 0208+08	
0080/0000	018"	DIA CIR PLASTIC	LEN=0045 INSTALLED 2001
0070/1868	LENGTH(AH 3778 BK 2224)	018"	DIA CIR PLASTIC
0070/1428	018"	DIA CIR PLASTIC	LEN=0053 INSTALLED 1998
0070/0882	018"	DIA CIR PLASTIC	LEN=0065 INSTALLED 1998
0070/0445	018"	DIA CIR PLASTIC	LEN=0060 INSTALLED 2001
018104 FT	024"	DIA CIR PLASTIC	LEN=0060 INSTALLED 2001
0070/0000	200	08068 0 01 0185+60	
0060/2733	LENGTH(AH 2224 BK 2774)	024"	DIA CIR PLASTIC
0060/1550	018"	DIA CIR PLASTIC	LEN=0060 INSTALLED 2001
CEMETERY LN (T857)	0060/1518	018"	DIA CIR PLASTIC
0060/0211	LEN=0035	INSTALLED UNKN	
0060/0020	018"	DIA CIR PLASTIC	LEN=0060 INSTALLED 2001
015330 FT	018"	DIA CIR PLASTIC	LEN=0043 INSTALLED UNKN
HANLON HILL RD (T693)	0060/0000	STRINGHAM RD (T691)	
0050/3230	LENGTH(AH 2774 BK 3477)	024"	DIA CIR PLASTIC
	LEN=0040	INSTALLED 2017	
	015"	H 20"W ELLIP METAL	

DIR: B TOTAL LEN: 5.632 MI. DIST: 03-9 SR: 4024
 LEFT MUN: RIDGEBURY T RIGHT MUN: RIDGEBURY T

---	---	0050/3005	LEN=0040	INSTALLED	UNKN
---	---	0050/2400	LEN=0040	INSTALLED	UNKN
---	---	0050/2106	LEN=0041	INSTALLED	UNKN
---	---	0050/1813	LEN=0047	INSTALLED	UNKN
---	---	0050/1530	LEN=0050	INSTALLED	UNKN
---	---	0050/1083	LEN=0035	INSTALLED	UNKN
---	---	0050/0430	LEN=0040	INSTALLED	2006
011853 FT		011853 FT	2 0 08068	0 01 0122+90	
			DRAINAGE STRUCTURE LENGTH 12 FT		
			BMSID 08/4024/0050/0000		
		5 0050/0000	LENGTH(AH 3477 BK 2915)		
		---	---	0040/2584	LEN=0040 INSTALLED UNKN
		---	---	0040/1923	LEN=0045 INSTALLED UNKN
		---	---	0040/1890	LEN=0045 INSTALLED UNKN
JOHNSTON RD (T854)		0040/1888			
		---	---	0040/1313	LEN=0060 INSTALLED UNKN
		---	---	0040/0871	LEN=0040 INSTALLED UNKN
		008938 FT			
		008938 FT	2 0 08068	0 01 0094+12	
			TRIB TO TERWILIGER CREE STRUCTURE LENGTH 8 FT		
			BMSID 08/4024/0040/0000		
		5 0040/0000	LENGTH(AH 2915 BK 2311)		
		---	---	0030/2311	LEN=0040 INSTALLED UNKN
		---	---	0030/2151	LEN=0035 INSTALLED UNKN
DECKER RD (T852)		0030/2120			
		---	---	0030/1505	LEN=0045 INSTALLED 2014
				024 "DIA	CIR PLASTIC

EXTRACT DATE: 12/18/2023
PRINT DATE: 12/19/2023

ROADWAY MANAGEMENT SYSTEM
SLD COUNTY/SR - ANNUAL PRINT

PAGE NUMBER: 699
COUNTY: BRADFORD

DIR: B TOTAL LEN: 5.632 MI.
LEFT MUN: RIDGEBURY T

DIST: 03-9 SR: 4024
RIGHT MUN: RIDGEBURY T

Stationing	Notes	Object ID	Description
006627 FT		0030/0464	LEN=0056 INSTALLED UNKN
		006627 FT	2 0 08068 0 01 0071+29
		0030/0000	LENGTH(AH 2311 BK 3135) 015"H 20"W ELLIPTICAL*
		0020/3135	LEN=0040 INSTALLED UNKN
		0020/2230	015"H 20"W ELLIP METAL LEN=0040 INSTALLED UNKN
		0020/1973	024 "DIA CIR PLASTIC LEN=0080 INSTALLED 2001
		0020/1798	018 "DIA CIR PLASTIC LEN=0050 INSTALLED UNKN
		0020/1643	018 "DIA CIR PLASTIC LEN=0040 INSTALLED UNKN
		0020/1044	018 "DIA CIR PLASTIC LEN=0059 INSTALLED UNKN
		0020/0534	018 "DIA CIR PLASTIC LEN=0036 INSTALLED UNKN
		0020/0090	013 "DIA CIRC CONCR LEN=0060 INSTALLED UNKN
003492 FT		003492 FT	2 0 08068 0 00 0035+62 VETTER RD (T801)
		0020/0000	LENGTH(AH 3135 BK 3492) 018 "DIA CIR PLASTIC
		0010/3391	LEN=0035 INSTALLED UNKN
RANDALL RD (T805)		0010/3246	024 "DIA CIR PLASTIC LEN=0040 INSTALLED UNKN
		0010/2924	013"H 20"W ELLIP METAL LEN=0030 INSTALLED UNKN
COLWELL RD (T850)		0010/2039	013"H 20"W ELLIP METAL LEN=0030 INSTALLED UNKN
		0010/0634	BMS EN 08/4024/0010/0478 2 0 08068 0 00 0004+76 BENTLEY CREEK
000000 FT		0010/0478	BMS BG 08/4024/0010/0478 2 0 08068 0 00 0000+00 VILLAGE: RIDGEBURY
		0010/0000	NC CENTERVILLE RD BERWICK TURNPIKE RD (SR4013 SEG 0320/0289) MFC BEGIN = E LENGTH(AH 3492 BK 0000)

006009 FT

006009 FT
 INTER-AHD LOCUST RD
 (T653)
 LOCUST RD
 (T653)

0020/3182

0020/2194 043"H 64"W ELLIP METAL
 LEN=0040 INSTALLED 2012
 0020/1800 024" DIA CIRC METAL
 LEN=0030 INSTALLED UNKN
 0020/1385 024" DIA CIR PLASTIC
 LEN=0040 INSTALLED UNKN

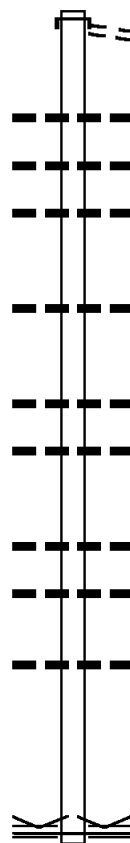
002827 FT

0020/0333 030" DIA CIR PLASTIC
 LEN=0040 INSTALLED 2023
 002827 FT 2 0 08141 0 00 0027+98
 018" DIA CIR PLASTIC
 LEN=0040 INSTALLED 2023
 0020/0000 LENGTH(AH 3182 BK 2827)
 018" DIA CIR PLASTIC
 0010/2561 LEN=0038 INSTALLED UNKN

0010/1432 024" DIA CIR PLASTIC
 LEN=0032 INSTALLED 2019
 0010/1083 018" DIA CIR PLASTIC
 LEN=0050 INSTALLED 2019

000000 FT

0010/0337 046"H 70"W ELLIP METAL
 LEN=0043 INSTALLED UNKN
 000000 FT 2 0 08141 0 00 0000+00
 VILLAGE: SMITHFIELD
 NC WA TER ST
 MAIN ST
 (SR4014 SEG 0210/0223)
 MFC BEGIN = E
 0010/0000 LENGTH(AH 2827 BK 0000)

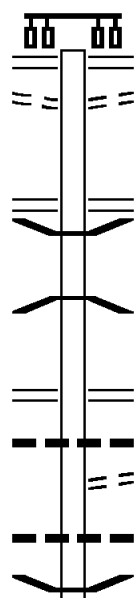


EXTRACT DATE: 12/18/2023 ROADWAY MANAGEMENT SYSTEM PAGE NUMBER: 697
 PRINT DATE: 12/19/2023 SLD COUNTY/SR - ANNUAL PRINT COUNTY: BRADFORD
 DIR: B TOTAL LEN: 5.649 MI. DIST: 03-9 SR: 4022
 LEFT MUN: ATHENS T RIGHT MUN: ATHENS T

FROM 1069/0060 SH
 (CONN)

029826 FT

0120/3101



029826 FT ELMIRA ST
 (SR1069 SEG 0060/1938)
 0120/3207 TO 1069/0060 SH
 0120/3101 (CONN)
 RAMP H RD
 (SR8009 SEG 0750/0000)
 RAMP F RD
 0120/3057 (SR8009 SEG 0010/0988)
 0120/2888 BMS EN 08/4022/0120/2668
 2 0 08066 0 02 0293+05
 SR 220
 0120/2668 BMSBG 08/4022/0120/2668
 RAMP G RD
 (SR8009 SEG 0500/0990)
 RAMP E RD
 0120/2510 (SR8009 SEG 0250/0000)
 0120/2427 018 "DIA CIRC CONCR
 LEN=0099 INSTALLED UNKN
 TO 8009/0250 SH
 0120/2354 (CONN)
 0120/2302 018 "DIA CIRC CONCR
 LEN=0099 INSTALLED UNKN
 0120/1428 BMS EN 08/4022/0120/0705

Stationing	Notes	Stationing	Notes
026619 FT	0120/0705	0120/0705	2 0 08066 0 02 0273+16 CHEMUNG RIVER BMSBG 08/4022/0120/0705
	026619 FT	026619 FT	2 0 08066 0 02 0266+31 MEADOWLARK RD (T303) MILE LANE RD (SR4020 SEG 0140/3490)
	0120/0000	0120/0000	LENGTH(AH 3207 BK 2017)
	0110/0971	0110/0971	018 "DIA CIR PLASTIC LEN=0041 INSTALLED UNKN
024602 FT	024602 FT	024602 FT	2 0 08066 0 02 0246+23 LENGTH(AH 2017 BK 2465)
	0110/0000	0110/0000	030 "DIA CIR PLASTIC LEN=0105 INSTALLED UNKN
	0100/2341	0100/2341	KING RD (T347)
	0100/2319	0100/2319	030 "DIA CIR PLASTIC LEN=0062 INSTALLED UNKN
	0100/2299	0100/2299	018 "DIA CIR PLASTIC LEN=0040 INSTALLED 2007
	0100/1866	0100/1866	018 "DIA CIR PLASTIC LEN=0040 INSTALLED 2007
	0100/1439	0100/1439	018 "DIA CIR PLASTIC LEN=0040 INSTALLED 2007
022137 FT	022137 FT	022137 FT	2 0 08066 0 02 0221+51 LENGTH(AH 2465 BK 1931)
	0100/0000	0100/0000	LENGTH(AH 2465 BK 1931)
2 0 08066 0 02 0202+49 SYCAMORE DR (T302)	020206 FT	020206 FT	JUNCTION LN (PRDR)
	0090/0000	0090/0000	LENGTH(AH 1931 BK 2223)
	0080/1165	0080/1165	024 "DIA CIR PLASTIC LEN=0040 INSTALLED 2022
	0080/0656	0080/0656	024 "DIA CIR PLASTIC LEN=0040 INSTALLED 2022
017983 FT	017983 FT	017983 FT	2 0 08066 0 02 0180+01

DIR: B TOTAL LEN: 5.649 MI. DIST: 03-9 SR: 4022
 LEFT MUN: ATHENS T RIGHT MUN: ATHENS T

OAK HILL DR
(T302)

0070/1456

2 0 08066 0 02 0156+50 015658 FT
 WHITE WAGON RD
(T301)

0070/0000

013028 FT

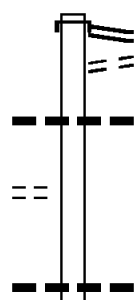
010016 FT

---	---	5	0080/0000	LENGTH(AH 2223 BK 2325)
---	---		0070/2308	018 "DIA CIR PLASTIC LEN=0040 INSTALLED 2022
==	==		0070/0640	018 "DIA CIR PLASTIC LEN=0046 INSTALLED UNKN
---	---		015658 FT	KING RD (T347)
==	==	5	0070/0000	LENGTH(AH 2325 BK 2630)
---	---		0060/2360	018 "DIA CIR PLASTIC LEN=0040 INSTALLED 2007
---	---		0060/1207	018 "DIA CIR PLASTIC LEN=0040 INSTALLED 2007
---	---		0060/0900	018 "DIA CIR PLASTIC LEN=0040 INSTALLED 2022
---	---		0060/0222	018 "DIA CIR PLASTIC LEN=0045 INSTALLED 2022
			013028 FT	2 0 08066 0 02 0130+19
---	---	5	0060/0000	LENGTH(AH 2630 BK 3012)
---	---		0050/2771	018 "DIA CIR PLASTIC LEN=0040 INSTALLED 2007
---	---		0050/2352	060 "DIA CIRC METAL LEN=0040 INSTALLED UNKN
---	---		0050/1372	018 "DIA CIR PLASTIC LEN=0040 INSTALLED 2007
---	---		0050/0738	024 "DIA CIR PLASTIC LEN=0060 INSTALLED 2022
---	---		0050/0049	018 "DIA CIR PLASTIC LEN=0040 INSTALLED 2007
			010016 FT	2 0 08066 0 02 0100+06
---	---	5	0050/0000	LENGTH(AH 3012 BK 2600)
---	---		0040/2267	018 "DIA CIR PLASTIC LEN=0040 INSTALLED 2022
---	---		0040/1897	018 "DIA CIR PLASTIC LEN=0050 INSTALLED 2007
---	---		0040/1728	018 "DIA CIR PLASTIC LEN=0050 INSTALLED 2007

007416 FT	0040/0745	048 " DIA CIR PLASTIC LEN=0040 INSTALLED 2007
	0040/0423	018 " DIA CIR PLASTIC LEN=0045 INSTALLED 2007
	007416 FT	2 0 08066 0 02 0074+05 034"H 48"W ELLIPTICAL* LEN=0040 INSTALLED 1998
	0040/0000	LENGTH(AH 2600 BK 2411)
	0030/1785	BMSBN 08/4022/0030/1743 2 0 08066 0 02 0067+37
	0030/1743	ORCUTT CREEK
	0030/1742	BMSBG 08/4022/0030/1743 ORCUTT CREEK RD (T306)
005005 FT	0030/0224	018 " DIA CIR PLASTIC LEN=0040 INSTALLED 2004
	005005 FT	2 0 08066 0 02 0049+94 VILLAGE: WILAWANA
	0030/0000	LENGTH(AH 2411 BK 2554)
	0020/1726	024 " DIA CIR PLASTIC LEN=0050 INSTALLED 2007
002451 FT	0020/0589	CENTERVILLE RD (SR4024 SEG 0100/2480)
	002451 FT	2 0 08066 0 02 0029+25
	0020/0000	LENGTH(AH 2554 BK 2451)
	0010/2215	018 " DIA CIR PLASTIC LEN=0050 INSTALLED 2007
	0010/1984	BMSBN 08/4022/0010/1945 0 0 00000 0 00 0000+00
	0010/1945	STONE LICK CREEK BMSBG 08/4022/0010/1945
000000 FT	000000 FT	2 0 08066 0 00 0000+00
	INTER-BK	NC WI LAWANA RD NEW YORK STATE LINE (STBD) MFC BEGIN = D
	0010/0000	LENGTH(AH 2451 BK 0000)

EXTRACT DATE: 12/18/2023 ROADWAY MANAGEMENT SYSTEM PAGE NUMBER: 693
 PRINT DATE: 12/19/2023 SLD COUNTY/SR - ANNUAL PRINT COUNTY: BRADFORD
 DIR: B TOTAL LEN: 3.596 MI. DIST: 03-9 SR: 4021
 LEFT MUN: RIDGEBURY T RIGHT MUN: RIDGEBURY T

		018986 FT		018986 FT	
				INTER-AHD	WOLCOTT HOLLOW RD
					(SR4018 SEG 0090/1569)
					WOLCOTT HOLLOW RD
				0080/0881	(SR4018 SEG 0090/1569)
					FOR SR 4018 AND 4021
				0080/0748	(CONN)
					018 " DIA CIR PLASTIC
				0080/0575	LEN=0050 INSTALLED 2011
				018105 FT	
2 0 08159	0 00	0183+10	018105 FT	0080/0000	LENGTH(AH 0881 BK 3182)
SUNSET RD					
(T793)					
				0070/2003	018 " DIA CIR PLASTIC
					LEN=0045 INSTALLED 2011



DIR: B TOTAL LEN: 3.596 MI. DIST: 03-9 SR: 4021
 LEFT MUN: RIDGEBURY T RIGHT MUN: RIDGEBURY T

WILCOX RD
(T657)

	0070/0905	024 " DIA CIR PLASTIC LEN=0040 INSTALLED 2011
014923 FT	014923 FT	2 0 08159 0 00 0151+55 WOLCOTT CREEK STRUCTURE LENGTH 9 FT BMSID 08/4021/0070/0000 LENGTH(AH 3182 BK 1526)
	0060/0246	018 " DIA CIR PLASTIC LEN=0040 INSTALLED 2011
013397 FT	013397 FT	2 0 08159 0 00 0135+94 LENGTH(AH 1526 BK 2577)
	0050/2462	018 " DIA CIR PLASTIC LEN=0045 INSTALLED 2011
	0050/2008	018 " DIA CIR PLASTIC LEN=0040 INSTALLED 2011
0050/1664	0050/1649	018 " DIA CIR PLASTIC LEN=0040 INSTALLED 2011
	0050/1490	018 " DIA CIR PLASTIC LEN=0040 INSTALLED 2011
	0050/1096	060 " DIA CIR PLASTIC LEN=0060 INSTALLED 2023 RIDGEBURY
	0050/0970	ATHENS T
010820 FT	0050/0050	BLUEBIRD RD (T328)
	010820 FT	2 0 08159 0 00 0109+80 ATHENS SMITHFIELD T LENGTH(AH 2577 BK 3473)
	0040/1061	018 " DIA CIR PLASTIC LEN=0040 INSTALLED 2011

DIR: B TOTAL LEN: 3.596 MI. DIST: 03-9 SR: 4021
 LEFT MUN: SMITHFIELD T RIGHT MUN: SMITHFIELD T

Distance (FT)	Material / Length	Installation Details
007347 FT	0040/0272	018 " DIA CIR PLASTIC LEN=0040 INSTALLED 2011
	007347 FT	2 0 08159 0 00 0075+19
	0040/0000	LENGTH(AH 3473 BK 2744)
004603 FT	0030/0320	018 " DIA CIR PLASTIC LEN=0040 INSTALLED UNKN
	004603 FT	024 " DIA CIR PLASTIC LEN=0040 INSTALLED 1997
		2 0 08159 0 00 0047+85 KELLOGG RD (T659)
	0030/0000	LENGTH(AH 2744 BK 2745)
	0020/2500	024 " DIA CIR PLASTIC LEN=0040 INSTALLED 2011
001858 FT	0020/1160	018 " DIA CIR PLASTIC LEN=0040 INSTALLED 2011
	001858 FT	2 0 08159 0 00 0020+27
	0020/0000	018 " DIA CIR PLASTIC LEN=0040 INSTALLED 2011 LENGTH(AH 2745 BK 1698)
000160 FT	0012/0147	018 " DIA CIR PLASTIC LEN=0040 INSTALLED 2011
	000160 FT	2 0 08159 0 00 0003+50
		SR 9102 SH (SR9102 SEG 0010/0295)
	0012/0000	LENGTH(AH 1698 BK 0160)
	000000 FT	2 0 08159 0 00 0000+00
		NC CHAPEL RD MILAN RD (SR4014 SEG 0250/1017)
	INTER-BK	LUMBER MILL RD (T700)
	0004/0000	MFC BEGIN = E LENGTH(AH 0160 BK 0000)

DIR: B TOTAL LEN: 6.791 MI. DIST: 03-9 SR: 4020
 LEFT MUN: ATHENS T RIGHT MUN: ATHENS T

Stationing	Notes	Stationing	Notes
035855 FT		035855 FT	
WILAWANA RD (SR4022 SEG 0120/0000)	0140/3490	INTER-AHD WILAWANA RD (SR4022 SEG 0120/0000) MEADOWLARK RD (T303)	0140/3490
032365 FT		032365 FT	2 0 08067 0 00 0325+34
		0140/0000	LENGTH(AH 3490 BK 2512)
LAMOKA RD (T341) HUMMINGBIRD LN (PRDR)	0130/1163		
	0130/0595		
	029853 FT	029853 FT	2 0 08067 0 00 0300+14
		0130/0000	LENGTH(AH 2512 BK 1931)
			030 "DIA CIR PLASTIC
		0120/1052	LEN=0050 INSTALLED 2006
	027922 FT	027922 FT	2 0 08067 0 00 0280+77
		0120/0000	LENGTH(AH 1931 BK 2758)
		0110/2246	024 "DIA CIR PLASTIC
			LEN=0050 INSTALLED UNKN
			030 "DIA CIR PLASTIC
		0110/0782	LEN=0040 INSTALLED 2005
			HIGHLAND DR
		0110/0525	(T310)
	025164 FT	025164 FT	2 0 08067 0 00 0253+11
		0110/0000	LENGTH(AH 2758 BK 2852)

EXTRACT DATE: 12/18/2023
PRINT DATE: 12/19/2023

ROADWAY MANAGEMENT SYSTEM
SLD COUNTY/SR - ANNUAL PRINT

PAGE NUMBER: 689
COUNTY: BRADFORD

DIR: B TOTAL LEN: 6.791 MI.
LEFT MUN: ATHENS T

DIST: 03-9 SR: 4020
RIGHT MUN: ATHENS T

		DRAINAGE	STRUCTURE	LENGTH	9 FT
	0100/2694	BMSID 08/4020/0100/2694	TUTLOW CREEK RD		
	0100/2666	(T312)			
	0100/2061	024 " DIA	CIR PLASTIC	LEN=0050	INSTALLED 2005
	0100/1379	018 " DIA	CIR PLASTIC	LEN=0040	INSTALLED 2005
	0100/0833	018 " DIA	CIR PLASTIC	LEN=0040	INSTALLED UNKN
	0100/0436	018 " DIA	CIR PLASTIC	LEN=0040	INSTALLED UNKN
022312 FT	022312 FT	2 0 08067	0 00 0224+39		
	0100/0000	LENGTH(AH	2852 BK 2319)		
	0090/2259	024 " DIA	CIR PLASTIC	LEN=0050	INSTALLED UNKN
	0090/1893	036 " DIA	CIR PLASTIC	LEN=0040	INSTALLED 2005
	0090/1546	018 " DIA	CIR PLASTIC	LEN=0040	INSTALLED UNKN
	0090/1271	018 " DIA	CIR PLASTIC	LEN=0040	INSTALLED UNKN
	0090/0972	024 " DIA	CIR PLASTIC	LEN=0045	INSTALLED UNKN
	0090/0735	024 " DIA	CIR PLASTIC	LEN=0055	INSTALLED 2005
	0090/0318	018 " DIA	CIR PLASTIC	LEN=0050	INSTALLED UNKN
019993 FT	019993 FT	2 0 08067	0 00 0201+02		
	0090/0000	LENGTH(AH	2319 BK 2059)		
	0080/1260	018 " DIA	CIR PLASTIC	LEN=0060	INSTALLED UNKN
	0080/1120	024 " DIA	CIR PLASTIC	LEN=0040	INSTALLED UNKN
	0080/0563	018 " DIA	CIR PLASTIC	LEN=0040	INSTALLED UNKN
017934 FT	017934 FT	2 0 08067	0 00 0180+27		
	0080/0000	TUTLOW CREEK RD	(T312)		
	0070/3179	LENGTH(AH	2059 BK 3210)		
	0070/2688	024 " DIA	CIR PLASTIC	LEN=0050	INSTALLED UNKN
	0070/2612	018 " DIA	CIR PLASTIC	LEN=0040	INSTALLED UNKN

DIR: B TOTAL LEN: 6.791 MI. DIST: 03-9 SR: 4020
 LEFT MUN: ATHENS T RIGHT MUN: ATHENS T

2 0 08067 0 00 0147+96 014724 FT
 MCCARDLE RD
 (T308) 0070/0000

MINK RANCH RD
 (T309) 0040/1200

0070/2296	018 "DIA LEN=0035	CIR PLASTIC INSTALLED UNKN
0070/1459	018 "DIA LEN=0040	CIR PLASTIC INSTALLED UNKN
0070/1193	024 "DIA LEN=0040	CIR PLASTIC INSTALLED UNKN
0070/0640	024 "DIA LEN=0040	CIR PLASTIC INSTALLED UNKN
0070/0316	018 "DIA LEN=0040	CIR PLASTIC INSTALLED UNKN
0070/0013 014724 FT	024 "DIA LEN=0040	CIR PLASTIC INSTALLED UNKN
0070/0000	LENGTH(AH 3210 BK 2200)	
0060/1353	018 "DIA LEN=0040	CIR PLASTIC INSTALLED UNKN
0060/0986	018 "DIA LEN=0040	CIR PLASTIC INSTALLED 2005
0060/0643	018 "DIA LEN=0030	CIR PLASTIC INSTALLED UNKN
0060/0513 012524 FT	018 "DIA LEN=0035	CIR PLASTIC INSTALLED UNKN
0060/0000	2 0 08067 0 00 0125+79 LENGTH(AH 2200 BK 2524)	
0050/1860	030 "DIA LEN=0040	CIR PLASTIC INSTALLED 2005
0050/1570	030 "DIA LEN=0040	CIR PLASTIC INSTALLED 2005
010000 FT	010000 FT	2 0 08067 0 00 0100+35 LENGTH(AH 2524 BK 2768)
0040/1461	018 "DIA LEN=0040	CIR PLASTIC INSTALLED 2005
0040/1260	018 "DIA LEN=0045	CIR PLASTIC INSTALLED UNKN
0040/0330	018 "DIA LEN=0040	CIR PLASTIC INSTALLED UNKN

DIR: B TOTAL LEN: 6.791 MI. DIST: 03-9 SR: 4020
 LEFT MUN: ATHENS T RIGHT MUN: ATHENS T

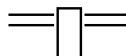
Stationing	Description	Material	Length	Notes
007232 FT	MURRAY CREEK RD	018" DIA CIR PLASTIC	2 0 08067 0 00 0072+45	(T321)
0040/0000		018" DIA CIR PLASTIC	LENGTH(AH 2768 BK 2214)	
0030/1999		018" DIA CIR PLASTIC	LEN=0030 INSTALLED UNKN	
0030/1303		018" DIA CIR PLASTIC	LEN=0040 INSTALLED 2005	
0030/0635		018" DIA CIR PLASTIC	LEN=0040 INSTALLED UNKN	
0030/0168		018" DIA CIR PLASTIC	LEN=0040 INSTALLED UNKN	
005018 FT	FARR RD	018" DIA CIR PLASTIC	2 0 08067 0 00 0050+65	(T325)
0030/0000		018" DIA CIR PLASTIC	LENGTH(AH 2214 BK 2633)	
0020/2583		018" DIA CIR PLASTIC	LEN=0050 INSTALLED UNKN	
0020/2229		018" DIA CIR PLASTIC	LEN=0040 INSTALLED 2005	
0020/1734		018" DIA CIR PLASTIC	LEN=0040 INSTALLED UNKN	
0020/0483		018" DIA CIR PLASTIC	LEN=0035 INSTALLED 2012	
0020/0008		018" DIA CIR PLASTIC	LEN=0041 INSTALLED UNKN	
002385 FT		018" DIA CIR PLASTIC	2 0 08067 0 00 0023+94	
0020/0000		018" DIA CIR PLASTIC	LENGTH(AH 2633 BK 2385)	
0010/1849		018" DIA CIR PLASTIC	LEN=0037 INSTALLED 2005	
0010/1824	ATHENS RIDGEBURY T			
0010/1051		018" DIA CIR PLASTIC	LEN=0070 INSTALLED 2004	
0010/1004		018" DIA CIR PLASTIC	LEN=0040 INSTALLED UNKN	
0010/0665		018" DIA CIR PLASTIC	LEN=0040 INSTALLED UNKN	
000000 FT	NC MILE LANE RD			
000000 FT	INTER-BK WOLCOTT HOLLOW RD			
0010/0000	(SR4018 SEG 0090/0000)	MFC BEGIN = D		
0010/0000		018" DIA CIR PLASTIC	LENGTH(AH 2385 BK 0000)	

MYERS RD
(T700)

2 0 08067 0 00 0000+00 000000 FT
 RIDGEBURY RD
 (SR4018 SEG 0090/0000) 0010/0000

EXTRACT DATE: 12/18/2023 ROADWAY MANAGEMENT SYSTEM PAGE NUMBER: 686
PRINT DATE: 12/19/2023 SLD COUNTY/SR - ANNUAL PRINT COUNTY: BRADFORD
DIR: B TOTAL LEN: 2.601 MI. DIST: 03-9 SR: 4019
LEFT MUN: COLUMBIA T RIGHT MUN: COLUMBIA T

013733 FT



013733 FT AUSTINVILLE RD
0050/2913 (SR4016 SEG 0050/1560)
021"H 28"W ELLIP METAL

DIR: B TOTAL LEN: 2.601 MI. DIST: 03-9 SR: 4019
 LEFT MUN: COLUMBIA T RIGHT MUN: COLUMBIA T

010820 FT

008514 FT

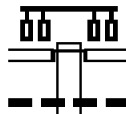
0050/2735	LEN=0045	INSTALLED	UNKN
0050/2685	BMSFN 08/4019/0050/2655		
	2 0 08047 0 00 0108+32		
	SUGAR CREEK		
0050/2655	BMSBG 08/4019/0050/2655		
	BASKET ST		
0050/2287	(T536)		
	018 " DIA CIR PLASTIC		
0050/2118	LEN=0045	INSTALLED	2016
	018 " DIA CIR PLASTIC		
0050/1891	LEN=0050	INSTALLED	2016
	015 "H 21 "W ELLIP METAL		
0050/1180	LEN=0050	INSTALLED	UNKN
	018 " DIA CIR PLASTIC		
0050/0869	LEN=0045	INSTALLED	2017
	015 "H 21 "W ELLIP METAL		
0050/0511	LEN=0050	INSTALLED	UNKN
010820 FT	2 0 08047 0 00 0108+32		
	VILLAGE: AUSTINVILLE		
	018 " DIA CIR PLASTIC		
	LEN=0040	INSTALLED	2022
0050/0000	LENGTH(AH 2913 BK 2306)		
	018 " DIA CIRC CONCR		
0040/2059	LEN=0035	INSTALLED	UNKN
	018 " DIA CIR PLASTIC		
0040/1941	LEN=0040	INSTALLED	2022
	030 " DIA CIR PLASTIC		
0040/1833	LEN=0045	INSTALLED	2016
	024 " DIA CIR PLASTIC		
0040/1456	LEN=0040	INSTALLED	2022
	018 " DIA CIRC METAL		
0040/0201	LEN=0040	INSTALLED	UNKN
008514 FT	2 0 08047 0 00 0085+35		
0040/0000	LENGTH(AH 2306 BK 2728)		
	030 " DIA CIR PLASTIC		
0030/2714	LEN=0045	INSTALLED	2022
	018 " DIA CIR PLASTIC		
0030/1754	LEN=0040	INSTALLED	2016
	024 " DIA CIR PLASTIC		
0030/1505	LEN=0040	INSTALLED	2022
	015 "H 21 "W ELLIP METAL		
0030/0557	LEN=0040	INSTALLED	UNKN

DIR: B TOTAL LEN: 2.601 MI. DIST: 03-9 SR: 4019
 LEFT MUN: COLUMBIA T RIGHT MUN: COLUMBIA T

Stationing	Description	Material	Length	Notes
005786 FT				
BRADFORD ST (T595)	0030/0000	024" DIA CIR PLASTIC	0040	INSTALLED 2022
	0020/1979	024" DIA CIR PLASTIC	0040	INSTALLED 2019
	0020/0532	024" DIA CIR PLASTIC	0045	INSTALLED 2016
	0020/0302	024" DIA CIRC METAL	0032	INSTALLED UNKN
2 0 08047 0 00 0034+23 COLUMBIA RD (T593)	003434 FT			
	0020/0000	024" DIA CIR PLASTIC	0035	INSTALLED UNKN
	0010/3200	024" DIA CIR PLASTIC	0040	INSTALLED 2022
	0010/2591	024" DIA CIRC METAL	0040	INSTALLED UNKN
	0010/2260	018" DIA CIRC CONCR	0040	INSTALLED UNKN
	0010/1655	BMSSEN 08/4019/0010/1388		
	0010/1411	TR TO SUGAR CREEK		
	0010/1388	BMSBG 08/4019/0010/1388		
	0010/1349	COLUMBIA SYLVANIA B		
	0010/0398	024" DIA CIRC METAL	0060	INSTALLED UNKN
	0010/0269	BMSSEN 08/4019/0010/0233		
	0010/0233	2 0 08047 0 00 0002+33 SUGAR CREEK		
	0010/0189	BMSBG 08/4019/0010/0233		
	000000 FT	018" DIA CIRC METAL	0045	INSTALLED UNKN
		2 0 08047 0 00 0000+00 NC IRON MINE RD		
		SYLVANIA RD (SR0006 SEG 0050/0000)		
		MFC BEGIN = E		
	0010/0000	LENGTH(AH 3434 BK 0000)		

EXTRACT DATE: 12/18/2023 ROADWAY MANAGEMENT SYSTEM PAGE NUMBER: 683
PRINT DATE: 12/19/2023 SLD COUNTY/SR - ANNUAL PRINT COUNTY: BRADFORD
DIR: B TOTAL LEN: 10.572 MI. DIST: 03-9 SR: 4018
LEFT MUN: ATHENS T RIGHT MUN: ATHENS T

055818 FT



055818 FT
INTER-AHD OWASCO RD
(T338)
SR 0220 SH
(SR0220 SEG 0720/0312)
0220/1572 018 "DIA CIRC ALUMIN
0220/1533 LEN=0006 INSTALLED 2016

DIR: B TOTAL LEN: 10.572 MI. DIST: 03-9 SR: 4018
 LEFT MUN: ATHENS T RIGHT MUN: ATHENS T

GATEWAY IND PARK RD
 (T319)

0220/0461



0220/0425 BMS EN 08/4018/0220/0375
 2 0 08065 0 00 0545+86



0220/0375 BMSBG 08/4018/0220/0375
 0220/0019 BMS EN 08/4018/0220/0000

054246 FT

054246 FT 2 0 08065 0 00 0542+23



5 0220/0000 TR MURRY CREEK
 LENGTH(AH 1572 BK 2624)



0210/2339 BMSBG 08/4018/0220/0000
 LEN=0050 INSTALLED 2003

ROUND TOP RD
 (T317)

0210/1376



018 "DIA CIR PLASTIC
 LEN=0040 INSTALLED 2021

051622 FT

0210/0382 2 0 08065 0 00 0515+95



VILLAGE: GREENS LANDING
 014"H 22"W ELLIP METAL




5 0210/0000 LEN=0030 INSTALLED UNKN
 LENGTH(AH 2624 BK 2807)



0200/2637 BROOKSIDE DR
 (T343)

MURPHY RD
 (T323)

0200/1730



018 "DIA CIR PLASTIC
 LEN=0040 INSTALLED 2021



0200/1601 018 "DIA CIR PLASTIC



0200/1424 LEN=0040 INSTALLED 2021

SUNNYFIELD DR
 (T324)

0200/0860



HICKORY DR
 (T344)



0200/0677 018 "DIA CIR PLASTIC



0200/0494 LEN=0040 INSTALLED 2021

048815 FT

2 0 08065 0 00 0487+83



TR WOLCOTT CREEK
 STRUCTURE LENGTH 11 FT



5 0200/0000 BMSID 08/4018/0200/0000
 LENGTH(AH 2807 BK 2374)

024 "DIA CIR PLASTIC

DIR: B TOTAL LEN: 10.572 MI. DIST: 03-9 SR: 4018
 LEFT MUN: ATHENS T RIGHT MUN: ATHENS T

046441 FT

043872 FT

041582 FT

0190/1975	LEN=0060	INSTALLED 2023
0190/1530	ERIN RD (T331)	
0190/1385	LC FOR ERIN RD (CONN)	
0190/1257	024" DIA	CIR PLASTIC LEN=0040 INSTALLED 2001
0190/0647	024" DIA	CIR PLASTIC LEN=0054 INSTALLED 2001
0190/0380	024" DIA	CIR PLASTIC LEN=0060 INSTALLED 2001
046441 FT	2 0 08065	0 00 0464+05
0190/0000	LENGTH(AH 2374 BK 2569)	
0180/2535	024" DIA	CIR PLASTIC LEN=0040 INSTALLED 2014
0180/2273	024" DIA	CIR PLASTIC LEN=0040 INSTALLED 2014
0180/1881	018" DIA	CIR PLASTIC LEN=0040 INSTALLED 2014
0180/1406	024" DIA	CIR PLASTIC LEN=0048 INSTALLED 2001
0180/1086	024" DIA	CIR PLASTIC LEN=0050 INSTALLED 2001
0180/0711	024" DIA	CIR PLASTIC LEN=0040 INSTALLED 2014
043872 FT	2 0 08065	0 00 0438+31
0180/0000	LENGTH(AH 2569 BK 2290)	
0170/2271	018" DIA	CIR PLASTIC LEN=0040 INSTALLED 2014
0170/1766	024" DIA	CIR PLASTIC LEN=0040 INSTALLED 2014
0170/1175	036" DIA	CIR PLASTIC LEN=0050 INSTALLED UNKN
0170/0983	018" DIA	CIR PLASTIC LEN=0040 INSTALLED 2001
0170/0764	018" DIA	CIR PLASTIC LEN=0040 INSTALLED 2014
0170/0588	024" DIA	CIR PLASTIC LEN=0042 INSTALLED 2001
0170/0396	024" DIA	CIR PLASTIC LEN=0030 INSTALLED 2001
0170/0341	018" DIA	CIR PLASTIC LEN=0040 INSTALLED 2014
041582 FT	2 0 08065	0 00 0415+37
0170/0000	LENGTH(AH 2290 BK 3595)	
0160/3573	024" DIA	CIR PLASTIC LEN=0040 INSTALLED 2001
	018" DIA	CIR PLASTIC

DIR: B TOTAL LEN: 10.572 MI. DIST: 03-9 SR: 4018
 LEFT MUN: ATHENS T RIGHT MUN: ATHENS T

---	0160/3092	LEN=0060	INSTALLED	2001
---	0160/2642	LEN=0040	INSTALLED	2014
---	0160/2345	LEN=0040	INSTALLED	2014
---	0160/2187	LEN=0040	INSTALLED	2014
---	0160/1880	LEN=0040	INSTALLED	2001
---	0160/1744	LEN=0056	INSTALLED	2001
---	0160/1596	LEN=0040	INSTALLED	UNKN
---	0160/0276	LEN=0040	INSTALLED	2014
037987 FT	037987 FT	2 0 08065 0 00 0379+36		
5	0160/0000	LENGTH(AH 3595 BK 2625)		
---	0150/2394	LEN=0049	INSTALLED	2001
---	0150/2103	LEN=0040	INSTALLED	2001
---	0150/1875	LEN=0040	INSTALLED	2001
---	0150/1672	LEN=0040	INSTALLED	2014
---	0150/1283	LEN=0040	INSTALLED	2014
---	0150/1011	LEN=0040	INSTALLED	UNKN
---	0150/0870	LEN=0040	INSTALLED	2001
---	0150/0732	LEN=0040	INSTALLED	2001
2 0 08065 0 00 0353+06 035362 FT	035362 FT			
REAGAN RD (T326)	0150/0000	5	LENGTH(AH 2625 BK 1807)	
==	0140/1807	LEN=0060	INSTALLED	2001
---	0140/1661	BMS EN 08/4018/0140/1645		
---	0140/1645	2 0 08065 0 00 0351+45		
---	0140/1603	TR WOLCOTT C		
---	0140/1523	BMSBG 08/4018/0140/1645		
---		CHAMBERLAIN RD		
---		(T330)		
---		LC FOR CHAMBERLAIN RD		
---		(CONN)		

DIR: B TOTAL LEN: 10.572 MI. DIST: 03-9 SR: 4018
 LEFT MUN: ATHENS T RIGHT MUN: ATHENS T

033555 FT

031120 FT

027771 FT

0140/1065	018 " DIA	CIR PLASTIC
	LEN=0050	INSTALLED 2001
0140/0590	024 " DIA	CIR PLASTIC
	LEN=0050	INSTALLED 2001
0140/0308	018 " DIA	CIR PLASTIC
	LEN=0044	INSTALLED 2001
033555 FT	2 0 08065	0 00 0335+02
0140/0000	LENGTH(AH	1807 BK 2435)
	018 " DIA	CIR PLASTIC
	LEN=0040	INSTALLED 2014
0130/1846	018 " DIA	CIR PLASTIC
	LEN=0040	INSTALLED 2013
0130/1191	018 " DIA	CIR PLASTIC
	LEN=0040	INSTALLED 2013
0130/0749	024 " DIA	CIR PLASTIC
	LEN=0040	INSTALLED 2001
0130/0194	BMSSEN 08/4018/0130/0000	
0130/0021	2 0 08065	0 00 0310+70
031120 FT	TR. WOLCOTT CREEK	
0130/0000	BMSBG 08/4018/0130/0000	
	LENGTH(AH	2435 BK 3349)
	018 " DIA	CIR PLASTIC
	LEN=0040	INSTALLED 2014
0120/2867	018 " DIA	CIR PLASTIC
	LEN=0036	INSTALLED 2001
0120/2611	018 " DIA	CIR PLASTIC
	LEN=0040	INSTALLED 2014
0120/2050		
	BOWMAN RD	
	(T327)	
0120/0219	2 0 08065	0 00 0277+26
027771 FT	LENGTH(AH	3349 BK 2763)
0120/0000	024 " DIA	CIR PLASTIC
	LEN=0040	INSTALLED 2000
0110/2726	018 " DIA	CIR PLASTIC
	LEN=0040	INSTALLED 2014
0110/2424	WOODLAND PINES RD	
	(PRDR)	
0110/2264	024 " DIA	CIR PLASTIC
	LEN=0060	INSTALLED 2000
0110/2030	024 " DIA	CIR PLASTIC
	LEN=0060	INSTALLED 2000
0110/1576	018 " DIA	CIR PLASTIC
	LEN=0052	INSTALLED 2000
0110/1256	018 " DIA	CIR PLASTIC

DIR: B TOTAL LEN: 10.572 MI. DIST: 03-9 SR: 4018
 LEFT MUN: ATHENS T RIGHT MUN: ATHENS T

2 0 08065 0 00 0249+67 025008 FT
 FARR RD
 (T325) 0110/0000
 LC FOR FARR RD
 (CONN) 0100/3288

0110/0909	LEN=0050	INSTALLED 2000
018 "DIA	CIR PLASTIC	
0110/0398	LEN=0050	INSTALLED 2000
025008 FT		
5 0110/0000	LENGTH(AH 2763 BK 3439)	
0100/3285	018 "DIA	CIR PLASTIC
	LEN=0040	INSTALLED 2000
0100/2597	014 "H 22 "W	ELLIP METAL
	LEN=0040	INSTALLED UNKN
0100/2036	040 "H 54 "W	ELLIP METAL
	LEN=0040	INSTALLED UNKN
0100/1603	024 "DIA	CIR PLASTIC
	LEN=0060	INSTALLED 2000
0100/1422	ATHENS	
	RIDGEBURY T	
0100/1249	018 "DIA	CIR PLASTIC
	LEN=0040	INSTALLED 2000
0100/0021	018 "DIA	CIR PLASTIC
	LEN=0040	INSTALLED 2000
021569 FT	2 0 08065 0 00	0215+11
5 0100/0000	LENGTH(AH 3439 BK 2507)	
0090/2009	014 "H 22 "W	ELLIP METAL
	LEN=0040	INSTALLED UNKN
0090/1749	FOR SR 4018 AND 4021	
	(CONN)	
0090/1726	024 "DIA	CIR PLASTIC
	LEN=5060	INSTALLED 2001
0090/1569	CHAPEL RD	
	(SR4021 SEG 0080/0881)	
0090/0872	018 "DIA	CIR PLASTIC
	LEN=0040	INSTALLED 2000
0090/0176	018 "DIA	CIR PLASTIC
	LEN=0040	INSTALLED 2000
019062 FT	2 0 08065 0 00	0189+90
NC WO	LCOTT HOLLOW RD	
5 0090/0000	LENGTH(AH 2507 BK 1996)	
0080/0983	018 "DIA	CIR PLASTIC
	LEN=0040	INSTALLED 2005
	018 "DIA	CIR PLASTIC

MILE LANE RD 019062 FT
 (SR4020 SEG 0010/0000) 0090/0000

EXTRACT DATE: 12/18/2023
PRINT DATE: 12/19/2023

ROADWAY MANAGEMENT SYSTEM
SLD COUNTY/SR - ANNUAL PRINT

PAGE NUMBER: 677
COUNTY: BRADFORD

DIR: B TOTAL LEN: 10.572 MI.
LEFT MUN: RIDGEBURY T

DIST: 03-9 SR: 4018
RIGHT MUN: RIDGEBURY T

Stationing	Length	Material	Notes
017066 FT	0080/0464	LEN=0040	INSTALLED 2021
	017066 FT	2 0 08065 0 00	0169+93
	0080/0000	LENGTH(AH 1996 BK 2499)	
	0070/1562	068"H 43"W ELLIP CONC	LEN=0050 INSTALLED UNKN
	0070/1237	018"DIA CIR PLASTIC	LEN=0040 INSTALLED UNKN
	0070/1008	024"DIA CIR PLASTIC	LEN=0040 INSTALLED 2021
014567 FT	014567 FT	2 0 08065 0 00	0144+93
	0070/0000	LENGTH(AH 2499 BK 2439)	
	0060/2340	024"DIA CIR PLASTIC	LEN=0060 INSTALLED 2021
	0060/1943	024"DIA CIR PLASTIC	LEN=0060 INSTALLED 2021
	0060/1424	BMSSEN 08/4018/0060/1408	2 0 08065 0 00 0134+47
	0060/1408	TRB FALL CRK	BMSBG 08/4018/0060/1408
	0060/0561	024"DIA CIR PLASTIC	LEN=0040 INSTALLED 2005
	012128 FT		
2 0 08065 0 00 0120+53	0060/0000	LENGTH(AH 2439 BK 2051)	
RUMSEY RD (T865)	0050/1868	036"DIA CIR PLASTIC	LEN=0040 INSTALLED 2006
	0050/1360	024"DIA CIR PLASTIC	LEN=0060 INSTALLED 2021
	0050/0816	024"DIA CIR PLASTIC	LEN=0050 INSTALLED 2021
	0050/0535	024"DIA CIR PLASTIC	LEN=0040 INSTALLED 2021
010077 FT	010077 FT	2 0 08065 0 00	0100+11
	0050/0000	LENGTH(AH 2051 BK 2607)	
	0040/2239	018"DIA CIR PLASTIC	LEN=0040 INSTALLED 2005
	0040/1816	018"DIA CIR PLASTIC	LEN=0040 INSTALLED 2005
	0040/1564	024"DIA CIR PLASTIC	LEN=0040 INSTALLED 2021
	0040/1013	024"DIA CIR PLASTIC	LEN=0040 INSTALLED 2005
	0040/0517	024"DIA CIR PLASTIC	LEN=0040 INSTALLED 2005
007470 FT	007470 FT	2 0 08065 0 00	0074+14

DIR: B TOTAL LEN: 10.572 MI. DIST: 03-9 SR: 4018
 LEFT MUN: RIDGEBURY T RIGHT MUN: RIDGEBURY T

GALVIN RD
 (T698)
 CREEKVIEW DR
 (PRDR)

004949 FT

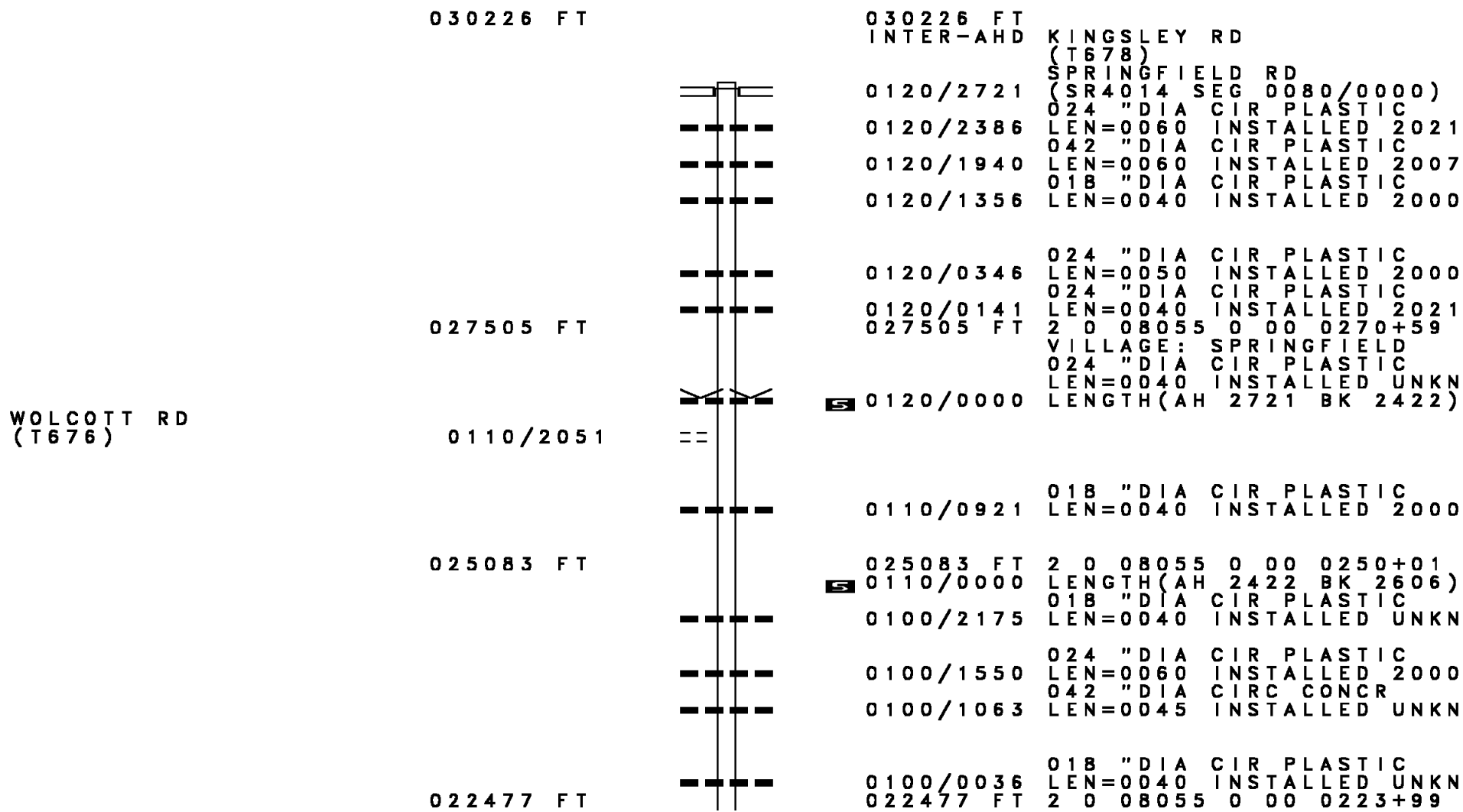
002637 FT

0020/0000

0010/2135

000000 FT

---	5 0040/0000	LENGTH(AH 2607 BK 2521)
---	0030/1704	018 "DIA CIR PLASTIC LEN=0040 INSTALLED 2005
---	0030/0700	018 "DIA CIR PLASTIC LEN=0040 INSTALLED UNKN
---	004949 FT	2 0 08065 0 00 0049+03
---	5 0030/0000	LENGTH(AH 2521 BK 2312)
---	0020/2056	018 "DIA CIR PLASTIC LEN=0042 INSTALLED 2005
---	0020/0665	018 "DIA CIR PLASTIC LEN=0050 INSTALLED 2005
---	0020/0439	018 "DIA CIR PLASTIC LEN=0050 INSTALLED 2005
---	0020/0067	018 "DIA CIR PLASTIC LEN=0050 INSTALLED 2005
---	002637 FT	2 0 08065 0 00 0026+00
---	5 0020/0000	VILLAGE: MIDDLECREEK LENGTH(AH 2312 BK 2637)
---	0010/1924	BMS EN 08/4018/0010/1889 2 0 08065 0 00 0018+21
---	0010/1889	FALL CREEK BMSBG 08/4018/0010/1889
---	0010/1747	DUG RD (T699)
---	0010/0614	018 "DIA CIR PLASTIC LEN=0042 INSTALLED 2005
---	0010/0374	024 "DIA CIR PLASTIC LEN=0044 INSTALLED UNKN
---	0010/0105	BMS EN 08/4018/0010/0067 2 0 08065 0 00 0000+64
---	0010/0067	BENTLEY CREEK BMSBG 08/4018/0010/0067
---	000000 FT	2 0 08065 0 00 0000+00
---	NC RIDGEBURY RD	VILLAGE: MIDDLETOWN
---	BERWICK TURNPIKE RD	(SR4013 SEG 0250/0000)
---	MFC BEGIN = D	
---	5 0010/0000	LENGTH(AH 2637 BK 0000)



030226 FT

030226 FT INTER-AHD
 KINGSLEY RD (T678)
 SPRINGFIELD RD (SR4014 SEG 0080/0000)
 0120/2721 024 "DIA CIR PLASTIC
 0120/2386 LEN=0060 INSTALLED 2021
 042 "DIA CIR PLASTIC
 0120/1940 LEN=0060 INSTALLED 2007
 018 "DIA CIR PLASTIC
 0120/1356 LEN=0040 INSTALLED 2000

027505 FT

0120/0346 024 "DIA CIR PLASTIC
 LEN=0050 INSTALLED 2000
 024 "DIA CIR PLASTIC
 0120/0141 LEN=0040 INSTALLED 2021
 027505 FT 2 0 08055 0 00 0270+59
 VILLAGE: SPRINGFIELD
 024 "DIA CIR PLASTIC
 LEN=0040 INSTALLED UNKN
 5 0120/0000 LENGTH(AH 2721 BK 2422)

WOLCOTT RD (T676)

0110/2051

0110/0921 018 "DIA CIR PLASTIC
 LEN=0040 INSTALLED 2000

025083 FT

5 025083 FT 2 0 08055 0 00 0250+01
 5 0110/0000 LENGTH(AH 2422 BK 2606)
 018 "DIA CIR PLASTIC
 0100/2175 LEN=0040 INSTALLED UNKN
 024 "DIA CIR PLASTIC
 0100/1550 LEN=0060 INSTALLED 2000
 042 "DIA CIRC CONCR
 0100/1063 LEN=0045 INSTALLED UNKN

022477 FT

018 "DIA CIR PLASTIC
 0100/0036 LEN=0040 INSTALLED UNKN
 022477 FT 2 0 08055 0 00 0223+99

EXTRACT DATE: 12/18/2023
PRINT DATE: 12/19/2023

ROADWAY MANAGEMENT SYSTEM
SLD COUNTY/SR - ANNUAL PRINT

PAGE NUMBER: 674
COUNTY: BRADFORD

DIR: B TOTAL LEN: 5.725 MI.
LEFT MUN: SPRINGFIELD T

DIST: 03-9 SR: 4017
RIGHT MUN: SPRINGFIELD T

OLD KENNEDY RD
(T867)

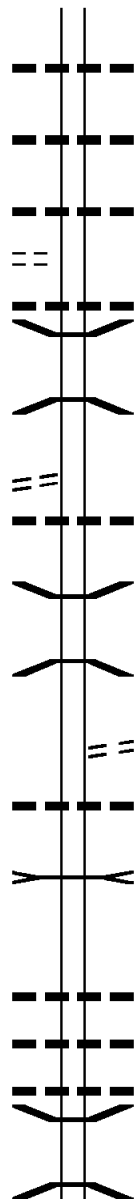
0090/0706

2 0 08055 0 00 0199+15
OAK HILL RD
(T532)

020001 FT
0090/0000

017949 FT

014425 FT

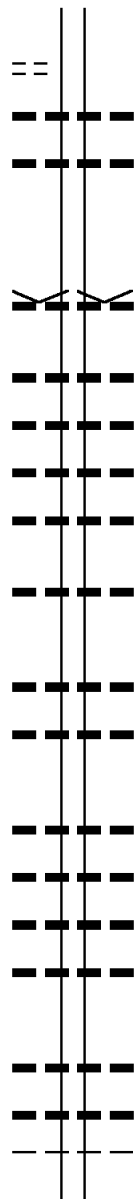


0100/0000 LENGTH(AH 2606 BK 2476)
018 "DIA CIR PLASTIC
0090/2308 LEN=0040 INSTALLED UNKN
018 "DIA CIR PLASTIC
0090/1511 LEN=0040 INSTALLED 2000
018 "DIA CIR PLASTIC
0090/0781 LEN=0045 INSTALLED UNKN
018 "DIA CIR PLASTIC
0090/0514 LEN=0040 INSTALLED 2000
0090/0056 BMSSEN 08/4017/0090/0032
2 0 08055 0 00 0199+53
BRACE CREEK
0090/0032 BMSBG 08/4017/0090/0032
020001 FT
020001 FT
0090/0000 LENGTH(AH 2476 BK 2052)
018 "DIA CIR PLASTIC
0080/1525 LEN=0045 INSTALLED UNKN
0080/0514 BMSSEN 08/4017/0080/0476
2 0 08055 0 00 0183+21
LEONARDS CREEK
0080/0476 BMSBG 08/4017/0080/0476
017949 FT 2 0 08055 0 00 0178+73
JENKINS RD
(T668)
0080/0000 LENGTH(AH 2052 BK 3524)
024 "DIA CIR PLASTIC
0070/3133 LEN=0040 INSTALLED 2021
TRIB TO LEONARDS CREEK
STRUCTURE LENGTH 10 FT
0070/2693 BMSID 08/4017/0070/2693
018 "DIA CIR PLASTIC
0070/1488 LEN=0040 INSTALLED UNKN
018 "DIA CIR PLASTIC
0070/0910 LEN=0040 INSTALLED 2000
024 "DIA CIR PLASTIC
0070/0540 LEN=0040 INSTALLED 2000
0070/0012 BMSSEN 08/4017/0070/0000
014425 FT 2 0 08055 0 00 0143+62
TR. LEONARDS CREEK
BMSBG 08/4017/0070/0000

DIR: B TOTAL LEN: 5.725 MI. DIST: 03-9 SR: 4017
 LEFT MUN: SPRINGFIELD T RIGHT MUN: SPRINGFIELD T

FURMAN RD
 (T615)

0060/1465



S 0070/0000 LENGTH(AH 3524 BK 1836)

0060/1125 018 " DIA CIR PLASTIC
 LEN=0030 INSTALLED UNKN
 036 " DIA CIR PLASTIC
 0060/0665 LEN=0040 INSTALLED 2000

012589 FT

012589 FT 2 0 08055 0 00 0125+33
 VILLAGE: LEONA
 018 " DIA CIR PLASTIC
 LEN=0040 INSTALLED 2000
S 0060/0000 LENGTH(AH 1836 BK 2556)

0050/1792 018 " DIA CIR PLASTIC
 LEN=0040 INSTALLED 2000
 018 " DIA CIR PLASTIC
 0050/1510 LEN=0040 INSTALLED UNKN
 018 " DIA CIR PLASTIC
 0050/1310 LEN=0040 INSTALLED 2000
 018 " DIA CIR PLASTIC
 0050/1012 LEN=0040 INSTALLED 2000

010033 FT

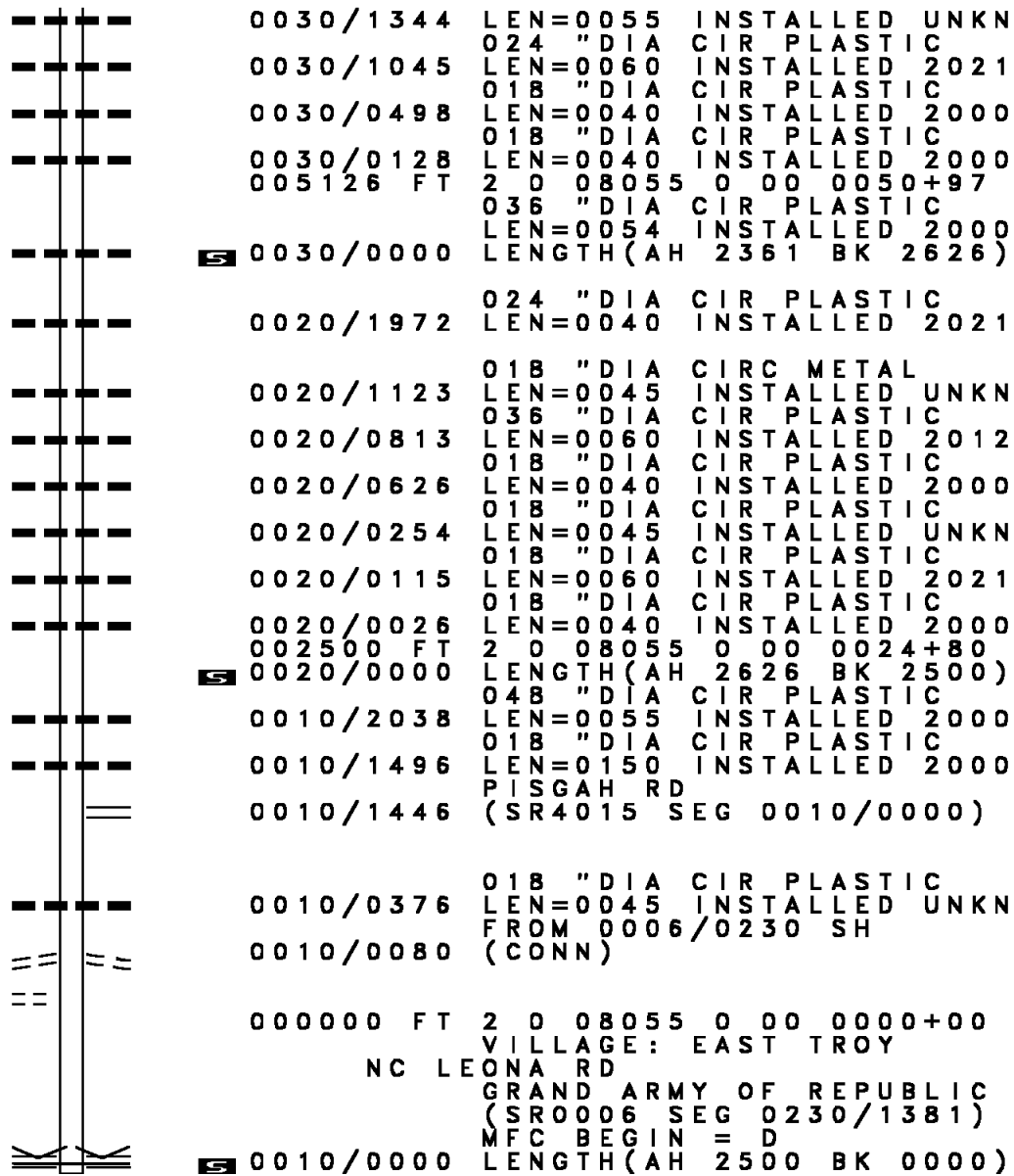
0050/0315 018 " DIA CIR PLASTIC
 LEN=0055 INSTALLED 2000
 010033 FT 2 0 08055 0 00 0099+86
 036 " DIA CIR PLASTIC
 LEN=0050 INSTALLED 2000
S 0050/0000 LENGTH(AH 2556 BK 2546)
 072 " DIA CIRC METAL
 0040/2316 LEN=0050 INSTALLED 2022

0040/1370 018 " DIA CIR PLASTIC
 LEN=0040 INSTALLED 2000
 024 " DIA CIR PLASTIC
 0040/1258 LEN=0040 INSTALLED 2000
 018 " DIA CIR PLASTIC
 0040/0805 LEN=0040 INSTALLED 2000
 018 " DIA CIR PLASTIC
 0040/0346 LEN=0050 INSTALLED 2000
 007487 FT 2 0 08055 0 00 0074+49
 024 " DIA CIR PLASTIC
 LEN=0045 INSTALLED 2000

007487 FT

S 0040/0000 LENGTH(AH 2546 BK 2361)
 024 " DIA CIR PLASTIC
 0030/1890 LEN=0040 INSTALLED UNKN
 SPRINGFIELD
 TROY T
 0030/1769 018 " DIA CIR PLASTIC

DIR: B TOTAL LEN: 5.725 MI. DIST: 03-9 SR: 4017
 LEFT MUN: TROY T RIGHT MUN: TROY T



005126 FT

002500 FT

TO 0006/0230 SH
 (CONN)
 SCHOOL HOUSE DR
 (T546)

0010/0080
 0010/0042
 000000 FT

DIR: B TOTAL LEN: 6.155 MI. DIST: 03-9 SR: 4016
 LEFT MUN: COLUMBIA T RIGHT MUN: COLUMBIA T

032499 FT		032499 FT SR 0014 SH (SR0014 SEG 0430/1930)
		0140/0233 018 "DIA CIRC CONCR LEN=0035 INSTALLED UNKN
032266 FT		032266 FT 0 0 00000 0 00 0000+00 018 "DIA CIRC CONCR LEN=0125 INSTALLED UNKN
		5 0140/0000 LENGTH(AH 0233 BK 1991)
		SHORT ST (T697)
		0130/1246 BMSBN 08/4016/0130/0644 0130/0722 1 1 00441 0 00 0040+69
		SOUTH CREEK
		0130/0644 BMSBG 08/4016/0130/0644
030275 FT		030275 FT 1 1 00441 0 00 0034+20 WATKINS HILL RD (SR4010 SEG 0070/2944)
		5 0130/0000 LENGTH(AH 1991 BK 3424)
		0120/2033 018 "DIA CIR PLASTIC LEN=0060 INSTALLED 2019
		0120/1740 018 "DIA CIR PLASTIC LEN=0033 INSTALLED 2000
		0120/1130 018 "DIA CIR PLASTIC LEN=0038 INSTALLED UNKN
		0120/0692 018 "DIA CIR PLASTIC LEN=0036 INSTALLED 2000
		036 "DIA CIR PLASTIC LEN=0040 INSTALLED 2007
026851 FT		026851 FT 1 1 00441 0 00 0000+00 VILLAGE: COLUMBIA X RDS
		5 0120/0000 LENGTH(AH 3424 BK 1854)
		0110/1440 024 "DIA CIR PLASTIC LEN=0045 INSTALLED UNKN
		0110/0586 072 "DIA CIRC METAL LEN=0065 INSTALLED 2007
		024997 FT 2 0 08046 0 00 0250+15 PECKHAM HILL RD

BESLEY RD
(T650)

0110/0029
024997 FT

Stationing	Description	Material	Length	Notes
022501 FT	0110/0000	(T651) LENGTH(AH 1854 BK 2496)		
	0100/1697	018 " DIA CAST IRON LEN=0032		INSTALLED UNKN
	0100/0926	018 " DIA CIR PLASTIC LEN=0040		INSTALLED 2019
	0100/0830	018 " DIA CIR PLASTIC LEN=0035		INSTALLED UNKN
	0100/0536	018 " DIA CIR PLASTIC LEN=0038		INSTALLED UNKN
	0100/0228	018 " DIA CIR PLASTIC LEN=0036		INSTALLED 1999
022501 FT	022501 FT	2 0 08046 0 00 0225+12		
	0100/0000	LENGTH(AH 2496 BK 2316)		
	0090/1626	018 " DIA CIR PLASTIC LEN=0042		INSTALLED UNKN
	0090/1041	018 " DIA CIR PLASTIC LEN=0042		INSTALLED 2000
	0090/0748	024 " DIA CIR PLASTIC LEN=0050		INSTALLED 2019
020185 FT	020185 FT	2 0 08046 0 00 0201+90		
	0090/0000	024 " DIA CIRC METAL LEN=0042		INSTALLED 2000
	0080/1121	LENGTH(AH 2316 BK 2268)		
	0080/1046	024 " DIA CIR PLASTIC LEN=0045		INSTALLED 2000
	0080/0832	024 " DIA CIR PLASTIC LEN=0100		INSTALLED 2000
	0080/0159	018 " DIA CIR PLASTIC LEN=0040		INSTALLED 2000
	0080/0159	018 " DIA CIRC METAL LEN=0035		INSTALLED UNKN
017917 FT	017917 FT			
2 0 08046 0 00 0179+16	017917 FT			
SOPERTOWN RD				
(SR4033 SEG 0010/0000)	0080/0000			
	0080/0000	LENGTH(AH 2268 BK 2302)		
	0070/1994	BMS EN 08/4016/0070/1961 2 0 08046 0 00 0175+80		
	0070/1961	TR TO SUGAR CREEK BMS BG 08/4016/0070/1961		
	0070/1656	018 " DIA CIR PLASTIC LEN=0039		INSTALLED 2007

DIR: B TOTAL LEN: 6.155 MI. DIST: 03-9 SR: 4016
 LEFT MUN: COLUMBIA T RIGHT MUN: COLUMBIA T

Stationing	Description	Material	Length	Notes
015615 FT	0070/0596	018" DIA CIR PLASTIC	LEN=0046	INSTALLED 2007
	0070/0228	018" DIA CIR PLASTIC	LEN=0045	INSTALLED 2007
	015615 FT	2 0 08046 0 00 0156+19		
	0070/0000	036" DIA CIR PLASTIC	LEN=0040	INSTALLED UNKN
			LENGTH(AH 2302 BK 2631)	
	0060/1700	018" DIA CIR PLASTIC	LEN=0047	INSTALLED UNKN
012984 FT	012984 FT	2 0 08046 0 00 0129+87		
	0060/0000		LENGTH(AH 2631 BK 2390)	
DANNELLY LN (PRDR)	0050/1689			
	0050/1560	IRON MINE RD (SR4019 SEG 0050/2913)		
	0050/1464	024" DIA CIR PLASTIC	LEN=0047	INSTALLED 2019
2 0 08046 0 00 0105+75	010594 FT			
LODGE HILL RD (T806)	0050/0000		LENGTH(AH 2390 BK 3332)	
	0040/3174	TR. SUGAR CREEK STRUCTURE LENGTH 15 FT		BMSID 08/4016/0040/3174
OLDROYD RD (SR4037 SEG 0010/0000)	0040/3130			
	0040/2638	018" DIA CIR PLASTIC	LEN=0042	INSTALLED 2014
	0040/2540	018" DIA CIR PLASTIC	LEN=0050	INSTALLED 2014
	0040/2200	024" DIA CIR PLASTIC	LEN=0060	INSTALLED 2014
	0040/1756	018" DIA CIR PLASTIC	LEN=0042	INSTALLED 2014
	0040/1360	024" DIA CIR PLASTIC	LEN=0045	INSTALLED 2000
	0040/0942	018" DIA CIR PLASTIC	LEN=0042	INSTALLED 2014
	0040/0665	018" DIA CIR PLASTIC	LEN=0080	INSTALLED 2000

EXTRACT DATE: 12/18/2023
PRINT DATE: 12/19/2023

ROADWAY MANAGEMENT SYSTEM
SLD COUNTY/SR - ANNUAL PRINT

PAGE NUMBER: 668
COUNTY: BRADFORD

DIR: B TOTAL LEN: 6.155 MI.
LEFT MUN: COLUMBIA T

DIST: 03-9 SR: 4016
RIGHT MUN: COLUMBIA T

007262 FT	0040/0305	018 " DIA CIR PLASTIC
	007262 FT	LEN=0045 INSTALLED 2000
	5 0040/0000	2 0 08046 0 00 0072+76
		VILLAGE: AUSTINVILLE
		LENGTH(AH 3332 BK 2513)
	0030/1588	024 " DIA CIR PLASTIC
		LEN=0042 INSTALLED 2000
	0030/0812	036 " DIA CIR PLASTIC
		LEN=0100 INSTALLED 2016
004749 FT	004749 FT	2 0 08046 0 00 0047+58
	5 0030/0000	LENGTH(AH 2513 BK 2422)
	0020/2206	024 " DIA CIR PLASTIC
		LEN=0040 INSTALLED 2000
	0020/1821	018 " DIA CIR PLASTIC
		LEN=0050 INSTALLED 2014
	0020/1469	018 " DIA CIR PLASTIC
		LEN=0045 INSTALLED 2014
	0020/1243	018 " DIA CIR PLASTIC
		LEN=0045 INSTALLED 2014
	0020/0819	036 " DIA CIR PLASTIC
		LEN=0060 INSTALLED UNKN
	0020/0584	018 " DIA CIR PLASTIC
		LEN=0060 INSTALLED 2000
	0020/0256	018 " DIA CIR PLASTIC
		LEN=0050 INSTALLED 2014
	0020/0012	018 " DIA CIR PLASTIC
		LEN=0045 INSTALLED 2000
002327 FT	002327 FT	2 0 08046 0 00 0023+31
	5 0020/0000	LENGTH(AH 2422 BK 2327)
	0010/1855	018 " DIA CIR PLASTIC
		LEN=0042 INSTALLED 2014
	0010/1316	018 " DIA CIR PLASTIC
		LEN=0040 INSTALLED 2014
	0010/0889	018 " DIA CIR PLASTIC
		LEN=0040 INSTALLED 2014
	0010/0500	018 " DIA CIR PLASTIC
		LEN=0060 INSTALLED 2000
	0010/0207	018 " DIA CIR PLASTIC
		LEN=0050 INSTALLED 2014
000000 FT	000000 FT	2 0 08046 0 00 0000+00
		NC AU
	INTER-BK	AUSTINVILLE RD
		(SR1010 SEG 0070/2301)
		MFC BEGIN = D
		BK-TIOGA (58)
	5 0010/0000	LENGTH(AH 2327 BK 0000)

018107 FT		018107 FT	7230/0000	LENGTH(AH 1640 BK 0022)
018107 FT		018107 FT	7228/0000	LENGTH(AH 0022 BK 2436)
018107 FT		018107 FT	7220/0000	LENGTH(AH 2436 BK 1067)
018107 FT		018107 FT	7210/0000	LENGTH(AH 1067 BK 2307)
018107 FT		018107 FT	7200/0000	LENGTH(AH 2307 BK 3302)
018107 FT		018107 FT	7192/0000	LENGTH(AH 3302 BK 0038)
				BMSSEN 08/4015/0190/0000
				INTER-AHD WETONA RD
018069 FT		0190/0038	(T857)	
		018069 FT	2 0 08056 0 00 0365+61	
			INTER-BK WETONA RD	
			(T857)	
			MILL CREEK	
			BMSBG 08/4015/0190/0000	
			LENGTH(AH 0038 BK 2738)	
018069 FT		0190/0000		
018069 FT		018069 FT	7180/0000	LENGTH(AH 2738 BK 3238)
		018069 FT	7172/0000	LENGTH(AH 3238 BK 0021)
				BMSSEN 08/4015/0170/0000
				INTER-AHD WETONA RD
018048 FT		0170/0021	(T857)	
		018048 FT	2 0 08056 0 00 0306+80	
			VILLAGE: WETONA	
			INTER-BK WETONA RD	

EXTRACT DATE: 12/18/2023
PRINT DATE: 12/19/2023

ROADWAY MANAGEMENT SYSTEM
SLD COUNTY/SR - ANNUAL PRINT

PAGE NUMBER: 666
COUNTY: BRADFORD

DIR: B TOTAL LEN: 3.429 MI.
LEFT MUN: SPRINGFIELD T

DIST: 03-9 SR: 4015
RIGHT MUN: SPRINGFIELD T

Stationing	Notes	Stationing	Notes
018048 FT		0170/0000	(TB57)
018048 FT		018048 FT	TR MILL CREEK
018048 FT		7160/0000	BMSBG 08/4015/0170/0000
018048 FT		018048 FT	LENGTH(AH 0021 BK 3598)
		7150/0000	LENGTH(AH 3598 BK 2070)
		018048 FT	LENGTH(AH 2070 BK 1209)
		7144/0000	LENGTH(AH 1209 BK 0093)
		INTER-AHD	BMSEN 08/4015/0142/0000
017955 FT		0142/0093	WETONA RD
		017955 FT	(TB57)
		INTER-BK	2 0 08056 0 00 0237+16
			WETONA RD
			(TB57)
			MILL CREEK
			BMSBG 08/4015/0142/0000
017955 FT		0142/0000	LENGTH(AH 0093 BK 1217)
017955 FT		017955 FT	LENGTH(AH 1217 BK 2468)
017955 FT		7140/0000	LENGTH(AH 2468 BK 0725)
017955 FT		017955 FT	LENGTH(AH 0725 BK 1687)
017955 FT		7130/0000	LENGTH(AH 1687 BK 0521)
017955 FT		017955 FT	LENGTH(AH 0521 BK 0025)
017955 FT		7122/0000	INTER-AHD
017955 FT		017955 FT	WETONA RD
017955 FT		7120/0000	(TB57)
		017955 FT	WEST BURLINGTON T
		7114/0000	2 0 08056 0 00 0170+88
		INTER-AHD	NC WE TONA RD
017930 FT		0112/0025	MILL CREEK
		017930 FT	STRUCTURE LENGTH 25 FT
			BMSID 08/4015/0112/0000
			INTER-BK
			WETONA RD
			(TB57)
			MFC BEGIN = D
017930 FT		0112/0000	LENGTH(AH 0025 BK 0472)
017930 FT		017930 FT	LENGTH(AH 0472 BK 1015)
017930 FT		7110/0000	LENGTH(AH 1015 BK 2196)
017930 FT		017930 FT	LENGTH(AH 2196 BK 2764)
		7100/0000	INTER-AHD
		017930 FT	WETONA RD
		7090/0000	(TB57)
		INTER-AHD	WALLACE RD

DIR: B TOTAL LEN: 3.429 MI. DIST: 03-9 SR: 4015
 LEFT MUN: WEST BURLINGTON T RIGHT MUN: WEST BURLINGTON T

015166 FT

0080/2764 (SR3019 SEG 0200/2454)
 024 "DIA CIR PLASTIC
 0080/2721 LEN=0050 INSTALLED UNKN
 018 "DIA CIR PLASTIC
 0080/1832 LEN=0050 INSTALLED UNKN
 018 "DIA CIR PLASTIC
 0080/1562 LEN=0040 INSTALLED 1996
 018 "DIA CIR PLASTIC
 0080/1389 LEN=0031 INSTALLED 2004
 018 "DIA CIR PLASTIC
 0080/0831 LEN=0035 INSTALLED UNKN
 015166 FT 2 0 08057 0 00 0150+56
 0080/0000 LENGTH(AH 2764 BK 2024)
 018 "DIA CIR PLASTIC
 0070/2024 LEN=0030 INSTALLED UNKN
 018 "DIA CIR PLASTIC
 0070/1715 LEN=0040 INSTALLED 2013
 024 "DIA CIR PLASTIC
 0070/0974 LEN=0040 INSTALLED 2013

013142 FT

0070/0008 060 "DIA CIRC METAL
 LEN=0040 INSTALLED UNKN
 013142 FT 2 0 08057 0 00 0130+44
 0070/0000 LENGTH(AH 2024 BK 2066)

011076 FT

0060/1091 PETERS RD
 (T548)
 024 "DIA CIR PLASTIC
 0060/0462 LEN=0040 INSTALLED 2013
 WEST BURLINGTON
 0060/0093 TROY T
 011076 FT 2 0 08057 0 00 0109+78
 0060/0000 LENGTH(AH 2066 BK 3515)
 018 "DIA CIR PLASTIC
 0050/3232 LEN=0036 INSTALLED 2013
 018 "DIA CIR PLASTIC
 0050/1889 LEN=0044 INSTALLED 2004
 018 "DIA CIR PLASTIC
 0050/1063 LEN=0040 INSTALLED 2013
 024 "DIA CIR PLASTIC

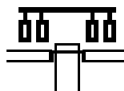
DIR: B TOTAL LEN: 3.429 MI. DIST: 03-9 SR: 4015
 LEFT MUN: TROY T RIGHT MUN: TROY T

2 0 08057 0 00 0061+45
 WILCOX DR
 (T538)

Stationing	Length	Material	Notes
007561 FT	0050/0624	LEN=0050	INSTALLED 2013
	007561 FT	2 0 08057 0 00 0074+43	
	0050/0000	LENGTH(AH 3515 BK 1300)	
		024 " DIA CIR PLASTIC	
	0040/1167	LEN=0040	INSTALLED 2013
		TR SUGAR CREEK	
		STRUCTURE LENGTH 10 FT	
	0040/0478	BMSID 08/4015/0040/0478	
		018 " DIA CIR PLASTIC	
	0040/0335	LEN=0050	INSTALLED UNKN
006261 FT	006261 FT		
	0040/0000	LENGTH(AH 1300 BK 1142)	
		018 " DIA CIR PLASTIC	
	0030/0975	LEN=0040	INSTALLED UNKN
		018 " DIA CIRC METAL	
	0030/0364	LEN=0040	INSTALLED UNKN
005119 FT	005119 FT	2 0 08057 0 00 0049+83	
	0030/0000	LENGTH(AH 1142 BK 2570)	
		018 " DIA CIR PLASTIC	
	0020/0730	LEN=0040	INSTALLED 2013
		024 " DIA CIR PLASTIC	
	0020/0593	LEN=0040	INSTALLED UNKN
002549 FT	002549 FT	2 0 08057 0 00 0024+13	
	0020/0000	LENGTH(AH 2570 BK 2549)	
		024 " DIA CIR PLASTIC	
	0010/2319	LEN=0010	INSTALLED 2004
		020 " DIA CIR PLASTIC	
	0010/1967	LEN=0040	INSTALLED UNKN
		024 " DIA CIR PLASTIC	
	0010/1466	LEN=0060	INSTALLED 2003
		024 " DIA CIR PLASTIC	
	0010/1033	LEN=0040	INSTALLED 2003
		024 " DIA CIR PLASTIC	
	0010/0700	LEN=0055	INSTALLED 2003
000000 FT	000000 FT	2 0 08057 0 00 0000+00	
		NC PI SGAH RD	
		LEONA RD	
		(SR4017 SEG 0010/1446)	
		MFC BEGIN = E	
	0010/0000	LENGTH(AH 2549 BK 0000)	

EXTRACT DATE: 12/18/2023 ROADWAY MANAGEMENT SYSTEM PAGE NUMBER: 663
PRINT DATE: 12/19/2023 SLD COUNTY/SR - ANNUAL PRINT COUNTY: BRADFORD
DIR: B TOTAL LEN: 16.522 MI. DIST: 03-9 SR: 4014
LEFT MUN: ULSTER T RIGHT MUN: ULSTER T

087238 FT



087238 FT
INTER-AHD TOWNSHIP RT
(TWP)
SR 0220 SH
(SR0220 SEG 0680/0000)
0350/2420
015 "DIA CIRC CONCR

DIR: B TOTAL LEN: 16.522 MI. DIST: 03-9 SR: 4014
 LEFT MUN: ULSTER T RIGHT MUN: ULSTER T

Stationing	Right of Way	Structure	Material	Status	Year
0350/2354	LEN=0035	029"H 45"W	ELLIP CONC	INSTALLED	UNKN
0350/1790	LEN=0040	024"DIA	CIRC CONC	INSTALLED	2013
0350/1450	LEN=0036	024"DIA	CIRC CONC	INSTALLED	2013
0350/0740	LEN=0044	024"DIA	CIRC CONC	INSTALLED	2013
0350/0310	LEN=0042	024"DIA	CIRC CONC	INSTALLED	2013
084818 FT	084818 FT	2 0 08054 0 01 0854+77	LAUREL HILL RD		
0350/0000	LENGTH(AH 2420 BK 2747)	034"H 53"W	ELLIP CONC	INSTALLED	2013
0340/2566	LEN=0035	015"DIA	CIRC CONC	INSTALLED	2013
0340/2217	LEN=0035	018"DIA	CIRC CONC	INSTALLED	2013
0340/1485	LEN=0046	048"DIA	CIRC CONC	INSTALLED	2013
0340/1030	LEN=0038	018"DIA	CIRC CONC	INSTALLED	2013
0340/0682	LEN=0036	018"DIA	CIRC CONC	INSTALLED	2013
0340/0069	082071 FT	BMS EN 08/4014/0340/0000	VILLAGE: MILAN		
082071 FT	082071 FT	2 0 08054 0 01 0827+18	BUCKS CREEK		
0340/0000	LENGTH(AH 2747 BK 1670)	018"DIA	CIRC CONC	INSTALLED	2013
0330/1340	LEN=0045	018"DIA	CIRC CONC	INSTALLED	2013
0330/1122	LEN=0042	018"DIA	CIRC CONC	INSTALLED	2013
0330/0622	LEN=0048	024"DIA	CIRC METAL	INSTALLED	2013
0330/0140	LEN=0065	018"DIA	CIRC METAL	INSTALLED	2013
0330/0010	LEN=0036	018"DIA	CIRC METAL	INSTALLED	2013
080401 FT	080401 FT	2 0 08054 0 01 0809+79	MACAFEE RD		
0330/0000	LENGTH(AH 1670 BK 2828)	018"DIA	CIRC METAL	INSTALLED	2013
0320/2699	LEN=0040	018"DIA	CIRC METAL	INSTALLED	2013

DIR: B TOTAL LEN: 16.522 MI. DIST: 03-9 SR: 4014
 LEFT MUN: ULSTER T RIGHT MUN: ULSTER T

CHAMBERLIN RD
(T663)

0320/0096
077573 FT

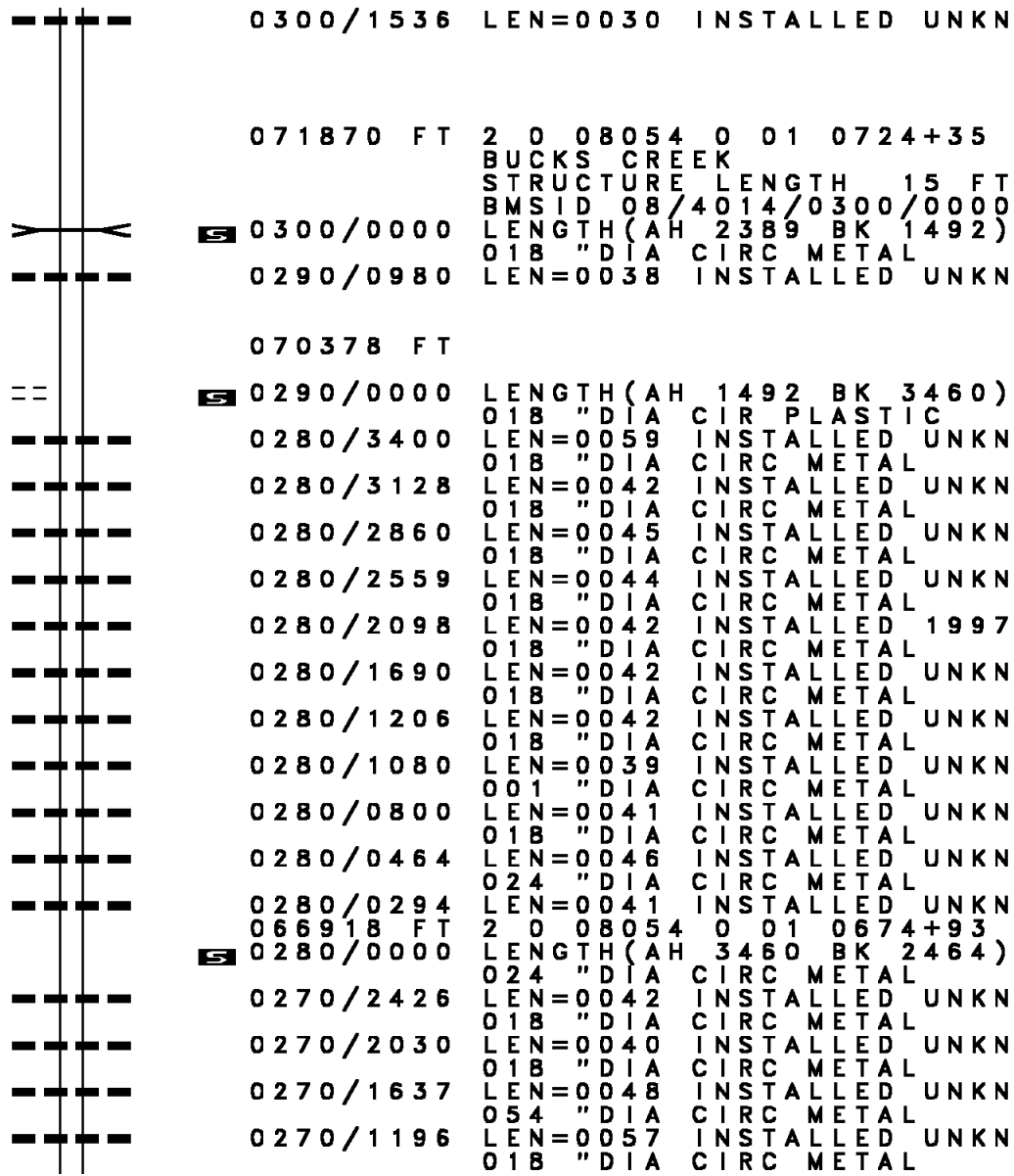
BLUEBIRD RD
(T661)

0310/1734

074259 FT

---	0320/2235	015 " DIA	CIR PLASTIC
---		LEN=0045	INSTALLED UNKN
---	0320/1930	018 " DIA	CIRC METAL
---		LEN=0044	INSTALLED 2013
---	0320/1630	018 " DIA	CIRC METAL
---		LEN=0048	INSTALLED 2013
---	0320/1005	024 " DIA	CIRC METAL
---		LEN=0044	INSTALLED 2013
---	0320/0868	ULSTER	SMITHFIELD T
---	0320/0500	018 " DIA	CIRC METAL
---		LEN=0048	INSTALLED 2013
---	0320/0300	018 " DIA	CIRC METAL
---		LEN=0048	INSTALLED 2013
==	0320/0018	BMS EN 08/4014/0320/0000	
---	077573 FT	2 0 08054 0 01 0781+44	
---		TR. TO BUCK'S CREEK	
---	0320/0000	BMSBG 08/4014/0320/0000	
---		LENGTH(AH 2828 BK 3314)	
---	0310/2978	018 " DIA	CIRC METAL
---		LEN=0050	INSTALLED 2013
---	0310/2528	024 " DIA	CIRC CONCR
---		LEN=0038	INSTALLED 2013
---	0310/2180	018 " DIA	CIRC METAL
---		LEN=0038	INSTALLED 2013
==	0310/1655	042 " DIA	CIRC CONCR
---		LEN=0045	INSTALLED 2013
---	0310/1450	018 " DIA	CIRC CONCR
---		LEN=0040	INSTALLED 2013
---	0310/1265	024 " DIA	CIRC CONCR
---		LEN=0036	INSTALLED 2013
---	0310/0830	018 " DIA	CIRC CONCR
---		LEN=0040	INSTALLED 2013
---	0310/0250	024 " H 38 " W	ELLIP CONCR
---		LEN=0038	INSTALLED 2013
---	0310/0051	BMS EN 08/4014/0310/0000	
---	074259 FT	2 0 08054 0 01 0748+23	
---		BUCKS CREEK	
---	0310/0000	BMSBG 08/4014/0310/0000	
---		LENGTH(AH 3314 BK 2389)	
---	0300/2060	024 " DIA	CIRC METAL
---		LEN=0038	INSTALLED 2013
---	0300/1835	038 " H 00 " W	MULT CONCR
---		LEN=0042	INSTALLED 2013
---		015 " DIA	CIRC CONCR

DIR: B TOTAL LEN: 16.522 MI. DIST: 03-9 SR: 4014
 LEFT MUN: SMITHFIELD T RIGHT MUN: SMITHFIELD T



071870 FT

S

2 0 08054 0 01 0709+59 070378 FT
 SUNNYSIDE RD
 (T708) 0290/0000

S

066918 FT

S

0300/1536 LEN=0030 INSTALLED UNKN
 071870 FT 2 0 08054 0 01 0724+35
 BUCKS CREEK
 STRUCTURE LENGTH 15 FT
 BMSID 08/4014/0300/0000
 LENGTH(AH 2389 BK 1492)
 018 " DIA CIRC METAL
 0290/0980 LEN=0038 INSTALLED UNKN
 070378 FT
 S 0290/0000 LENGTH(AH 1492 BK 3460)
 018 " DIA CIRC PLASTIC
 0280/3400 LEN=0059 INSTALLED UNKN
 018 " DIA CIRC METAL
 0280/3128 LEN=0042 INSTALLED UNKN
 018 " DIA CIRC METAL
 0280/2860 LEN=0045 INSTALLED UNKN
 018 " DIA CIRC METAL
 0280/2559 LEN=0044 INSTALLED UNKN
 018 " DIA CIRC METAL
 0280/2098 LEN=0042 INSTALLED 1997
 018 " DIA CIRC METAL
 0280/1690 LEN=0042 INSTALLED UNKN
 018 " DIA CIRC METAL
 0280/1206 LEN=0042 INSTALLED UNKN
 018 " DIA CIRC METAL
 0280/1080 LEN=0039 INSTALLED UNKN
 001 " DIA CIRC METAL
 0280/0800 LEN=0041 INSTALLED UNKN
 018 " DIA CIRC METAL
 0280/0464 LEN=0046 INSTALLED UNKN
 024 " DIA CIRC METAL
 0280/0294 LEN=0041 INSTALLED UNKN
 066918 FT 2 0 08054 0 01 0674+93
 S 0280/0000 LENGTH(AH 3460 BK 2464)
 024 " DIA CIRC METAL
 0270/2426 LEN=0042 INSTALLED UNKN
 018 " DIA CIRC METAL
 0270/2030 LEN=0040 INSTALLED UNKN
 018 " DIA CIRC METAL
 0270/1637 LEN=0048 INSTALLED UNKN
 054 " DIA CIRC METAL
 0270/1196 LEN=0057 INSTALLED UNKN
 018 " DIA CIRC METAL

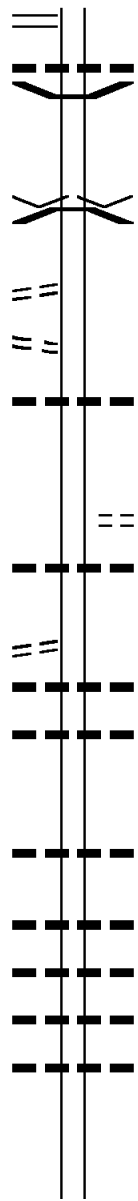
DIR: B TOTAL LEN: 16.522 MI. DIST: 03-9 SR: 4014
 LEFT MUN: SMITHFIELD T RIGHT MUN: SMITHFIELD T

Stationing	Description	Length	Material	Status	Notes
0270/0805		LEN=0053	018" DIA CIRC METAL	INSTALLED	UNKN
0270/0537		LEN=0042	018" DIA CIRC METAL	INSTALLED	UNKN
0270/0237		LEN=0041	018" DIA CIRC METAL	INSTALLED	UNKN
064454 FT		2 0 08054 0 01 0650+25			
0270/0000		LENGTH(AH 2464 BK 2552)	018" DIA CIRC METAL	INSTALLED	UNKN
0260/2473		LEN=0046	018" DIA CIRC METAL	INSTALLED	UNKN
0260/2075		LEN=0055	018" DIA CIRC METAL	INSTALLED	UNKN
0260/1777		LEN=0043	018" DIA CIRC METAL	INSTALLED	UNKN
0260/1569		LEN=0043	018" DIA CIRC METAL	INSTALLED	UNKN
0260/1275		LEN=0045	018" DIA CIRC METAL	INSTALLED	UNKN
0260/1053		LEN=0041	018" DIA CIRC METAL	INSTALLED	UNKN
061902 FT		2 0 08054 0 01 0624+69 061902 FT			
BALLANTINE RD (T696)		0260/0000			
0260/0000		LENGTH(AH 2552 BK 2487)	024" DIA CIRC METAL	INSTALLED	UNKN
0250/2484		LEN=0045	018" DIA CIRC METAL	INSTALLED	2012
0250/2404		LEN=0045	018" DIA CIRC METAL	INSTALLED	2012
0250/2185		LEN=0041	018" DIA CIRC METAL	INSTALLED	2012
0250/1017					
SR 9102 SH (SR9102 SEG 0010/0000) CHAPEL RD (SR4021 SEG 0004/0000)		0250/1285			
0250/1017					
059415 FT		2 0 08054 0 01 0599+74			
0250/0000		LENGTH(AH 2487 BK 2580)	042" DIA CIRC CONCR	INSTALLED	2012
0240/2398		LEN=0052	018" DIA CIRC METAL	INSTALLED	2012
0240/2110		LEN=0045	024" DIA CIRC CONCR	INSTALLED	2012
0240/1610		LEN=0055	018" DIA CIRC CONCR	INSTALLED	2012

Stationing	Structure	Material	Length	Notes
056835 FT	0240/0000	060" H 84" W ELLIP METAL	0040	SEELEY CREEK STRUCTURE
	0230/2250	018" DIA CIRC METAL	0040	INSTALLED UNKN
	0230/2232	BMSID 08/4014/0230/2232	8 FT	STRUCTURE LENGTH
	0230/1666	018" DIA CIRC METAL	0040	INSTALLED 2012
	0230/1340	018" DIA CIRC METAL	0036	INSTALLED 2012
	0230/1050	015" H 00" W **UNKNOWN**	0040	INSTALLED UNKN
	0230/0432	018" DIA CIRC METAL	0039	INSTALLED 2012
	0230/0007	018" DIA CIR PLASTIC	0057	INSTALLED 2012
054357 FT	054357 FT	2 0 08054 0 01 0549+07		
	0230/0000	018" DIA CIRC CONCR	0035	INSTALLED 2012
	0220/1787	018" DIA CIRC METAL	0035	INSTALLED 2012
	0220/1546	018" DIA CIRC CONCR	0034	INSTALLED 2012
	0220/0792	018" DIA CIRC CONCR	0045	INSTALLED UNKN
	0220/0427	NC MILAN RD		
NICHOLS RD (T706)	0220/0393	018" DIA CIRC CONCR	0040	INSTALLED UNKN
	052201 FT	2 0 08054 0 01 0527+97		
	0220/0000	018" DIA CIRC METAL	0020	INSTALLED UNKN
	0210/2680	PEAS HILL RD (T649)		
	0210/2250	NC CHURCH ST		
	0210/1841	CHURCH ST (SR4011 SEG 0090/1116)		
	0210/1065	VILLAGE GREEN WY (T709)		
	0210/1065	018" DIA CIRC METAL	0018	INSTALLED UNKN
WATER ST				

DIR: B TOTAL LEN: 16.522 MI. DIST: 03-9 SR: 4014
 LEFT MUN: SMITHFIELD T RIGHT MUN: SMITHFIELD T

(SR4023 SEG 0010/0000) 0210/0223



049509 FT

0210/0145 024 " DIA CIRC METAL
 LEN=0030 INSTALLED UNKN
 0210/0024 BMS EN 08/4014/0210/0000
 049509 FT 2 0 08054 0 00 0497+47
 VILLAGE: E SMITHFIELD
 TOMJACK CREEK
 BMSBG 08/4014/0210/0000
 LENGTH(AH 2692 BK 1852)
 5 0210/0000
 NC MAIN ST

LEWIS RD
 (T611)

0200/1736

LEWIS RD
 (T611)

0200/0898

047657 FT

0200/0875 036 " DIA CIR PLASTIC
 LEN=0060 INSTALLED 2016
 047657 FT 2 0 08054 0 00 0478+94
 5 0200/0000 LENGTH(AH 1852 BK 2771)
 KENNEDY RD
 (T712)
 0190/2322 018 " DIA CIR PLASTIC
 0190/2278 LEN=0038 INSTALLED UNKN

WOOD RD
 (T713)

0190/1450

044886 FT

0190/1094 018 " DIA CIR PLASTIC
 LEN=0050 INSTALLED 2021
 0190/0729 018 " DIA CIR PLASTIC
 LEN=0055 INSTALLED 2013
 044886 FT 2 0 08054 0 00 0451+21
 5 0190/0000 LENGTH(AH 2771 BK 2645)
 018 " DIA CIR PLASTIC
 0180/2645 LEN=0040 INSTALLED 2012
 018 " DIA CIR PLASTIC
 LEN=0040 INSTALLED 2012
 018 " DIA CIR PLASTIC
 LEN=0040 INSTALLED 2021
 043 " H 64 " W ELLIP METAL
 0180/1525 LEN=0085 INSTALLED 2006
 018 " DIA CIR PLASTIC
 0180/0984 LEN=0050 INSTALLED 2021

042241 FT

042241 FT 2 0 08054 0 00 0424+74
 5 0180/0000 LENGTH(AH 2645 BK 2147)

DIR: B TOTAL LEN: 16.522 MI. DIST: 03-9 SR: 4014
 LEFT MUN: SMITHFIELD T RIGHT MUN: SMITHFIELD T

Location	Segment ID	Length (FT)	Material / Notes
	0170/0688		018 " DIA CIR PLASTIC LEN=0050 INSTALLED 2021
	0170/0484		018 " DIA CIR PLASTIC LEN=0060 INSTALLED 2021
	040094 FT	040094 FT	2 0 08054 0 00 0403+25 BERWICK TP (SR4013 SEG 0150/0000) LENGTH(AH 2147 BK 2462)
	0170/0000		038"H 54"W ELLIP METAL LEN=0050 INSTALLED UNKN
	0160/1862		
LOCUST RD (T653)	0160/0505		
	0160/0467		BMSBN 08/4014/0160/0443 2 0 08054 0 00 0382+61 WEST BRANCH TOMJACK CRK BMSBG 08/4014/0160/0443 SMITHFIELD SPRINGFIELD T
	0160/0443		0160/0024 BMSBN 08/4014/0160/0000
	037632 FT	037632 FT	2 0 08054 0 00 0378+52 TRIB WEST BR TOMJACK CR BMSBG 08/4014/0160/0000
LITTLE YORK RD (T673)	0150/2674		LENGTH(AH 2462 BK 2855)
	0150/2385		018 " DIA CIR PLASTIC LEN=0050 INSTALLED UNKN
	0150/1877		024 " DIA CIR PLASTIC LEN=0070 INSTALLED UNKN
	0150/1018		018 " DIA CIR PLASTIC LEN=0050 INSTALLED UNKN
	0150/0000		018 " DIA CIR PLASTIC LEN=0050 INSTALLED UNKN
	034777 FT	034777 FT	2 0 08054 0 00 0349+76 VILLAGE: HARKNESS
	0140/0698		LENGTH(AH 2855 BK 1701)
	0140/0582		072 " DIA CIRC METAL LEN=0055 INSTALLED UNKN KUHNLEE RD (T672)
	033076 FT	033076 FT	2 0 08054 0 00 0332+62

EXTRACT DATE: 12/18/2023
PRINT DATE: 12/19/2023

ROADWAY MANAGEMENT SYSTEM
SLD COUNTY/SR - ANNUAL PRINT

PAGE NUMBER: 655
COUNTY: BRADFORD

DIR: B TOTAL LEN: 16.522 MI.
LEFT MUN: SPRINGFIELD T

DIST: 03-9 SR: 4014
RIGHT MUN: SPRINGFIELD T

Location	Stationing	Length	Material	Notes
	0140/0000	1701	018 " DIA CIR PLASTIC	LENGTH(AH 1701 BK 2519)
	0130/0913	0050	018 " DIA CIR PLASTIC	LEN=0050 INSTALLED UNKN
	0130/0483	0045	018 " DIA CIR PLASTIC	LEN=0045 INSTALLED UNKN
030557 FT	030557 FT	08054	018 " DIA CIR PLASTIC	2 0 08054 0 00 0307+23
	0130/0000	2519	018 " DIA CIR PLASTIC	LENGTH(AH 2519 BK 1493)
	0120/1029	0050	018 " DIA CIR PLASTIC	LEN=0050 INSTALLED 2021
	0120/0101	0040	024 " DIA CIRC CONCR	LEN=0040 INSTALLED UNKN
PIERCE RD (T670)	0120/0072	029064	024 " DIA CIRC CONCR	LEN=0040 INSTALLED UNKN
	029064 FT	08054	024 " DIA CIRC CONCR	2 0 08054 0 00 0292+18
	0120/0000	1493	024 " DIA CIRC CONCR	LENGTH(AH 1493 BK 3472)
	0110/2903	08054	024 " DIA CIRC CONCR	WETONA RD (T857)
	0110/2890	0055	024 " DIA CIR PLASTIC	LEN=0055 INSTALLED UNKN
HUNTINGTON RD (T856)	0110/2865	08054	024 " DIA CIR PLASTIC	LEN=0055 INSTALLED UNKN
	0110/2418	0060	058 "H 86 "W ELLIP ALUM	LEN=0060 INSTALLED 2005
	0110/0860	0050	018 " DIA CIR PLASTIC	LEN=0050 INSTALLED UNKN
	0110/0361	08054	018 " DIA CIR PLASTIC	BMSBN 08/4014/0110/0336
	0110/0336	0260	018 " DIA CIR PLASTIC	2 0 08054 0 00 0260+57
2 0 08054 0 00 0257+41	025592 FT	08054	018 " DIA CIR PLASTIC	MILL CREEK
PARSONAGE RD (T697)	0110/0000	3472	018 " DIA CIR PLASTIC	BMSBG 08/4014/0110/0336
	0110/0000	3472	018 " DIA CIR PLASTIC	LENGTH(AH 3472 BK 3343)
	0100/2897	0040	018 " DIA CIRC CONCR	LEN=0040 INSTALLED UNKN
	0100/2462	0045	018 " DIA CIR PLASTIC	LEN=0045 INSTALLED UNKN
			018 " DIA CIR PLASTIC	

DIR: B TOTAL LEN: 16.522 MI. DIST: 03-9 SR: 4014
 LEFT MUN: SPRINGFIELD T RIGHT MUN: SPRINGFIELD T

2 0 08054 0 00 0223+04 022249 FT
 BIG POND RD
 (T864) 0100/0000

0100/1067 LEN=0045 INSTALLED UNKN
 018 "DIA CIR PLASTIC
 0100/0570 LEN=0045 INSTALLED UNKN
 022249 FT

0100/0000 LENGTH(AH 3343 BK 2528)
 0090/1406 018"H 00"W MULT CONCR
 LEN=0040 INSTALLED UNKN

019721 FT 0090/0381 JENKINS RD
 (T668)
 019721 FT 2 0 08054 0 00 0197+81
 LEONARDS CREEK
 STRUCTURE LENGTH 15 FT
 BMSID 08/4014/0090/0000
 0090/0000 LENGTH(AH 2528 BK 2210)

2 0 08054 0 00 0175+72 017511 FT
 KINGSLEY RD
 (T678) 0080/0000

0080/0473 018 "DIA CIRC CONCR
 LEN=0046 INSTALLED UNKN
 0080/0004 018 "DIA CIRC CONCR
 017511 FT LEN=0126 INSTALLED UNKN
 LEONA RD

0080/0000 LENGTH(AH 2210 BK 2605)
 024 "DIA CIRC METAL
 0070/2163 LEN=0040 INSTALLED UNKN
 018 "DIA CIRC CONCR
 0070/2006 LEN=0050 INSTALLED UNKN
 018 "DIA CIRC CONCR
 0070/1612 LEN=0040 INSTALLED UNKN

SHELL RD
 (T693) 0070/0651

0070/0987 042 "DIA CAST IRON
 LEN=0075 INSTALLED UNKN

014906 FT 0070/0605 018 "DIA CAST IRON
 LEN=0045 INSTALLED UNKN
 014906 FT 2 0 08054 0 00 0149+65
 WOLCOTT RD

WOLCOTT RD
 (T676) 0070/0000
 SHELL RD
 (T693) 0060/1084

0070/0000 LENGTH(AH 2605 BK 1597)

EXTRACT DATE: 12/18/2023
PRINT DATE: 12/19/2023

ROADWAY MANAGEMENT SYSTEM
SLD COUNTY/SR - ANNUAL PRINT

PAGE NUMBER: 653
COUNTY: BRADFORD

DIR: B TOTAL LEN: 16.522 MI.
LEFT MUN: SPRINGFIELD T

DIST: 03-9 SR: 4014
RIGHT MUN: SPRINGFIELD T

Location	Segment ID	Length (FT)	Material	Status
PARMENTER RD (T534)	0060/1056	0050	018" DIA CIRC CONCR	INSTALLED UNKN
	0060/0601	0045	018" DIA CIRC CONCR	INSTALLED UNKN
	0060/0318	0050	018" DIA CIR PLASTIC	INSTALLED UNKN
	013309 FT	2 0 08054	0 00 0133+00	
	0060/0000		VILLAGE: SPRINGFIELD	
			PARKHURST RD	
			(T533)	
		0060/0000	LENGTH(AH 1597 BK 3678)	
		0050/3661	018" DIA CIRC CONCR	INSTALLED UNKN
		0050/2549	0050	018" DIA CIRC CONCR
CHECKERVILLE RD (T858)	0050/2092	0045	018" DIA CIRC CONCR	INSTALLED UNKN
	0050/1622	0050	018" DIA CIRC CONCR	INSTALLED UNKN
	0050/1141	0040	018" DIA CIRC CONCR	INSTALLED UNKN
	0050/0833	0044	018" DIA CAST IRON	INSTALLED UNKN
	0050/0570	0050	018" DIA CIRC CONCR	INSTALLED UNKN
	0050/0266	0050	018" DIA CIRC CONCR	INSTALLED UNKN
	009631 FT	0050/0018	BMSSEN 08/4014/0050/0000	
		009631 FT	2 0 08054 0 00 0097+03	
			BRACES CREEK	
			BMSBG 08/4014/0050/0000	
	0050/0000	LENGTH(AH 3678 BK 2097)		
	0040/1319	0050	018" DIA CIRC CONCR	INSTALLED UNKN
	0040/0963	0045	018" DIA CIRC CONCR	INSTALLED UNKN
	0040/0412	0050	018" DIA CIRC CONCR	INSTALLED UNKN
	0040/0107	0060	018" DIA CIRC CONCR	INSTALLED UNKN
	007534 FT	007534 FT	2 0 08054 0 00 0076+10	
			GARNERT RD	
			(T544)	
		0040/0000	LENGTH(AH 2097 BK 2769)	
	0030/2485	018" DIA CIRC CONCR	INSTALLED UNKN	

DIR: B TOTAL LEN: 16.522 MI. DIST: 03-9 SR: 4014
 LEFT MUN: SPRINGFIELD T RIGHT MUN: SPRINGFIELD T

HALL RD
 (T545)

0030/1614

004765 FT

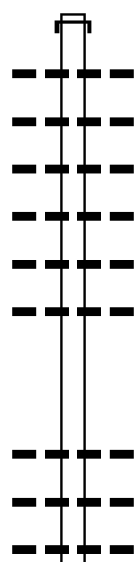
002254 FT

000000 FT

0030/2100	024 " DIA	CIRC METAL	LEN=0059	INSTALLED UNKN
0030/0983	018 " DIA	CIRC CONCR	LEN=0055	INSTALLED UNKN
0030/0589	018 " DIA	CIRC CONCR	LEN=0050	INSTALLED UNKN
0030/0134	018 " DIA	CIRC CONCR	LEN=0050	INSTALLED UNKN
004765 FT	2 0 08054	0 00 0048+12		
0030/0000	LENGTH(AH	2769 BK 2511)		
0020/2416	018 " DIA	CIRC CONCR	LEN=0040	INSTALLED UNKN
0020/2055	018 " DIA	CIRC CONCR	LEN=0050	INSTALLED UNKN
0020/1768	015 " H 21 " W	ELLIP METAL	LEN=0050	INSTALLED 2020
0020/1709	SPRINGFIELD	COLUMBIA T		
0020/1464	015 " H 21 " W	ELLIP METAL	LEN=0040	INSTALLED 2020
0020/1219	015 " H 21 " W	ELLIP METAL	LEN=0050	INSTALLED 2020
0020/0694	015 " H 21 " W	ELLIP METAL	LEN=0045	INSTALLED 2020
0020/0309	018 " DIA	CIRC CONCR	LEN=0058	INSTALLED UNKN
002254 FT	2 0 08054	0 00 0022+76		
0020/0000	LENGTH(AH	2511 BK 2254)		
0010/2135	018 " DIA	CIRC CONCR	LEN=0050	INSTALLED UNKN
0010/1682	018 " DIA	CIRC CONCR	LEN=0056	INSTALLED UNKN
0010/1362	018 " DIA	CAST IRON	LEN=0060	INSTALLED UNKN
0010/0953	018 " DIA	CIR PLASTIC	LEN=0100	INSTALLED UNKN
0010/0625	018 " DIA	CIRC CONCR	LEN=0050	INSTALLED UNKN
0010/0244	018 " DIA	CIRC CONCR	LEN=0055	INSTALLED UNKN
000000 FT	2 0 08054	0 00 0000+00		
	VILLAGE:	COLUMBIA CR RD		
	NC SP	SPRINGFIELD RD		
	SR 0014 SH			
	(SR0014 SEG	0430/0000)		
	MFC BEGIN	= D		
0010/0000	LENGTH(AH	2254 BK 0000)		

SR 0014 SH
 (SR0014 SEG 0430/0000) 0010/0000

091825 FT



091825 FT	INTER-AHD	NEW YORK	STATE	LINE
0350/2934	(STBD)	024" DIA	CIRC	CONCR
0350/2790	LEN=0042	018" DIA	CIR	PLASTIC UNKN
0350/2466	LEN=0040	018" DIA	CIR	PLASTIC 2013
0350/2206	LEN=0043	018" DIA	CIRC	CONCR 2013
0350/1715	LEN=0036	018" DIA	CIRC	CONCR UNKN
0350/1319	LEN=0037	018" DIA	CIRC	CONCR UNKN
0350/0928	LEN=0036	018" DIA	CIRC	CONCR UNKN

088891 FT

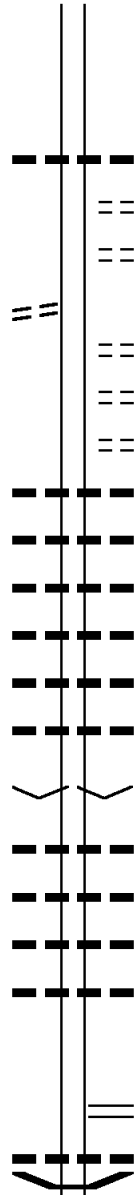
088891 FT	LENGTH(AH	2934	BK	2658)
0350/0000	024"H	72"W	CONC	STRUCT
0340/2148	LEN=0036	018" DIA	CIRC	CONCR UNKN
0340/1728	LEN=0036	015" DIA	CIRC	CONCR UNKN
0340/1330	LEN=0038	015" DIA	CIRC	CONCR UNKN

BURNHAM RD
(T785)

086233 FT

0330/2400

083634 FT



086233 FT	1 1 04310 0 01 0236+00
0340/0000	LENGTH(AH 2658 BK 2599)
0330/2585	036"H 27"W CON BOX CUL
0330/2569	LEN=0031 INSTALLED UNKN
0330/2440	AMY LN (PRDR) UNKNOWN RD (PRDR)
0330/2264	BRIDGET LN (PRDR)
0330/2156	CARLIE LN (PRDR)
0330/2006	TRENT LN (PRDR)
0330/1579	036 "DIA CIR PLASTIC LEN=0047 INSTALLED 2019
0330/1366	015 "DIA CIRC CONCR LEN=0038 INSTALLED UNKN
0330/1016	018 "DIA CIR PLASTIC LEN=0046 INSTALLED 1997
0330/0902	018 "DIA CIR PLASTIC LEN=0036 INSTALLED 1997
0330/0426	015 "DIA CIRC CONCR LEN=0040 INSTALLED UNKN
0330/0163	018 "DIA CIRC CONCR LEN=0042 INSTALLED UNKN
083634 FT	1 1 04310 0 01 0210+00
0330/0000	VILLAGE: CENTERVILLE LENGTH(AH 2599 BK 2629)
0320/2480	018 "DIA CIRC CONCR LEN=0040 INSTALLED UNKN
0320/2272	015 "DIA CIRC CONCR LEN=0038 INSTALLED UNKN
0320/2078	015 "DIA CIRC CONCR LEN=0038 INSTALLED UNKN
0320/1748	018 "DIA CIRC CONCR LEN=0038 INSTALLED UNKN
0320/0289	CENTERVILLE RD (SR4024 SEG 0010/0000) 018 "DIA CIR UNKNOWN
0320/0273	LEN=0049 INSTALLED UNKN
0320/0023	BMS EN 08/4013/0320/0000

DIR: B TOTAL LEN: 17.391 MI. DIST: 03-9 SR: 4013
 LEFT MUN: RIDGEBURY T RIGHT MUN: RIDGEBURY T

Stationing	Description	Material	Length	Notes
081005 FT				
0310/2833	UNKNOWN RD (PRDR)	018" DIA CIRC CONCR	0036	INSTALLED UNKN
0310/2360	UNKNOWN RD (PRDR)	015" DIA CIRC CONCR	0038	INSTALLED UNKN
0310/1870		036" H 36" W CON BOX CUL	0034	INSTALLED UNKN
0310/1433		018" DIA CIR PLASTIC	0043	INSTALLED UNKN
0310/1291		018" DIA CIR PLASTIC	0038	INSTALLED UNKN
0310/1149		018" DIA CIR PLASTIC	0045	INSTALLED UNKN
0310/0815		015" DIA CIRC CONCR	0031	INSTALLED 1997
0310/0649		024" DIA CIRC CONCR	0042	INSTALLED UNKN
0310/0431		018" DIA CIR PLASTIC	0040	INSTALLED 2013
0310/0173		018" DIA CIRC CONCR	0040	INSTALLED UNKN
078142 FT				
0310/0000	VILLAGE: CENTERVILLE	024" DIA CIR PLASTIC	0065	INSTALLED 2013
0300/2736		042" DIA CIRC METAL	0060	INSTALLED UNKN
0300/2540		018" DIA CIRC CONCR	0038	INSTALLED UNKN
0300/2329		015" DIA CIRC CONCR	0038	INSTALLED UNKN
0300/1831		015" DIA CIRC CONCR	0046	INSTALLED UNKN
0300/1472		015" DIA CIRC CONCR	0038	INSTALLED UNKN
0300/1234		018" DIA CIR PLASTIC	0050	INSTALLED 2013
0300/0720		018" DIA CIR PLASTIC	0060	INSTALLED 2013
0300/0388	MONKEY RUN RD (SR4028 SEG 0050/0894)	(APRA) RIDGEBURY MANOR		
0300/0065	POE BEAR LN (PRDR)			

EXTRACT DATE: 12/18/2023
PRINT DATE: 12/19/2023

ROADWAY MANAGEMENT SYSTEM
SLD COUNTY/SR - ANNUAL PRINT

PAGE NUMBER: 648
COUNTY: BRADFORD

DIR: B TOTAL LEN: 17.391 MI.
LEFT MUN: RIDGEBURY T

DIST: 03-9 SR: 4013
RIGHT MUN: RIDGEBURY T

Stationing	Notes	Stationing	Notes
075366 FT		0300/0033	BMSEN 08/4013/0300/0000
		075366 FT	1 1 04310 0 01 0127+40
			JUSTICE RUN
		0300/0000	BMSBG 08/4013/0300/0000
			LENGTH(AH 2776 BK 2801)
		0290/2450	018 "DIA CIRC CONCR
			LEN=0036 INSTALLED UNKN
		0290/2233	018 "DIA CIRC CONCR
			LEN=0038 INSTALLED UNKN
		0290/1688	018 "DIA CIRC CONCR
			LEN=0037 INSTALLED UNKN
		0290/1210	018 "DIA CIRC CONCR
			LEN=0056 INSTALLED UNKN
		0290/0931	018 "DIA CIRC CONCR
			LEN=0054 INSTALLED UNKN
		0290/0702	036 "DIA CIRC CONCR
		0290/0164	LEN=0070 INSTALLED UNKN
072565 FT		072565 FT	BMSEN 08/4013/0290/0000
			1 1 04310 0 00 0099+76
			BENTLEY CREEK
		0290/0000	BMSBG 08/4013/0290/0000
			LENGTH(AH 2801 BK 2611)
		0280/2188	015 "H 21" W ELLIP CONC
			LEN=0057 INSTALLED UNKN
		0280/1601	PELTON PL (TB51)
		0280/0983	015 "DIA CIRC CONCR
			LEN=0038 INSTALLED UNKN
		0280/0842	015 "DIA CAST IRON
			LEN=0038 INSTALLED UNKN
		0280/0834	DICKERSON LN (TB64)
		0280/0301	072 "DIA CIRC CONCR
			LEN=0040 INSTALLED UNKN
		0280/0058	036 "DIA CIRC CONCR
		069954 FT	LEN=0042 INSTALLED UNKN
			1 1 04310 0 00 0072+81
			GREEN MOUNTAIN RD (TB53)
BUCKS CREEK RD (SR4027 SEG 0200/0804)		0280/0000	0280/0000 LENGTH(AH 2611 BK 2238)
		0270/0463	018 "DIA CIR PLASTIC
		067716 FT	LEN=0040 INSTALLED 2013
			1 1 04310 0 00 0050+48
			VILLAGE: BENTLY CREEK
		0270/0000	0270/0000 LENGTH(AH 2238 BK 2487)

EXTRACT DATE: 12/18/2023
PRINT DATE: 12/19/2023

ROADWAY MANAGEMENT SYSTEM
SLD COUNTY/SR - ANNUAL PRINT

PAGE NUMBER: 647
COUNTY: BRADFORD

DIR: B TOTAL LEN: 17.391 MI.
LEFT MUN: RIDGEBURY T

DIST: 03-9 SR: 4013
RIGHT MUN: RIDGEBURY T

MAY HILL RD
(T685)

065229 FT

0250/1549

062731 FT

0260/2198	015 " DIA CIRC CONCR LEN=0040 INSTALLED UNKN
0260/1600	015 " DIA CIRC CONCR LEN=0040 INSTALLED UNKN
0260/1330	BURNETT LN (T795)
0260/1146	018 " DIA CIR PLASTIC LEN=0040 INSTALLED 2013
0260/1013	BMSBG 08/4013/0260/0941 1 1 04310 0 00 0034+52
0260/0941	BENTLEY CREEK BMSBG 08/4013/0260/0941
065229 FT	1 1 04310 0 00 0025+44
0260/0000	015 " DIA CIRC CONCR LEN=0038 INSTALLED UNKN LENGTH(AH 2487 BK 2498)
0250/2097	018 " DIA CIRC CONCR LEN=0036 INSTALLED UNKN
0250/1755	015 " DIA CIRC CONCR LEN=0037 INSTALLED UNKN
0250/1523	BMSBG 08/4013/0250/1496 1 1 04310 0 00 0015+35
0250/1496	P3 MILLER RUN BMSBG 08/4013/0250/1496
0250/0903	018 " DIA CIRC CONCR LEN=0045 INSTALLED 2013
0250/0258	024 " DIA CIR PLASTIC LEN=0060 INSTALLED 2013
0250/0062	018 " DIA CIR PLASTIC LEN=0075 INSTALLED UNKN
062731 FT	1 1 04310 0 00 0000+00
0250/0000	RIDGEBURY RD (SR4018 SEG 0010/0000) LENGTH(AH 2498 BK 3337)
0240/2907	024 " DIA CIR PLASTIC LEN=0040 INSTALLED 2006
0240/2512	018 " DIA CIRC METAL LEN=0057 INSTALLED UNKN
0240/2185	024 " DIA CIRC METAL LEN=0052 INSTALLED UNKN
	024 " DIA CIR PLASTIC

EXTRACT DATE: 12/18/2023
PRINT DATE: 12/19/2023

ROADWAY MANAGEMENT SYSTEM
SLD COUNTY/SR - ANNUAL PRINT

PAGE NUMBER: 646
COUNTY: BRADFORD

DIR: B TOTAL LEN: 17.391 MI.
LEFT MUN: RIDGEBURY T

DIST: 03-9 SR: 4013
RIGHT MUN: RIDGEBURY T

Stationing	Length	Material	Notes
0240/1644	LEN=0040	018 " DIA CIR PLASTIC	INSTALLED UNKN
0240/0651	LEN=0050	018 " DIA CIR PLASTIC	INSTALLED 2005
0240/0218	LEN=0040	018 " DIA CIR PLASTIC	INSTALLED 2005
059394 FT	2 0 08063 0 00 0596+01	VILLAGE: MIDDLETOWN	
		TR BENTLEY C	
		STRUCTURE LENGTH 11 FT	
		BMSID 08/4013/0240/0000	
		LENGTH(AH 3337 BK 2099)	
		024 " DIA CIR PLASTIC	
		LEN=0060	INSTALLED 2005
0230/1623		018 " DIA CIRC METAL	INSTALLED UNKN
0230/0507	LEN=0040	018 " DIA CIRC METAL	INSTALLED UNKN
0230/0395	LEN=0040	018 " DIA CIRC METAL	INSTALLED UNKN
057295 FT	2 0 08063 0 00 0574+98	LENGTH(AH 2099 BK 2516)	
		018 " DIA CIR PLASTIC	
		LEN=0060	INSTALLED 2005
		018 " DIA CIR PLASTIC	
		LEN=0045	INSTALLED 2005
		018 " DIA CIR PLASTIC	
		LEN=0040	INSTALLED 2005
		024 " DIA CIR PLASTIC	
		LEN=0040	INSTALLED 2005
		018 " DIA CIR PLASTIC	
		LEN=0040	INSTALLED 2005
0220/1030		018 " DIA CIR PLASTIC	
0220/0648	LEN=0040	060 " DIA CIRC METAL	INSTALLED 2004
0220/0157	LEN=0040	2 0 08063 0 00 0549+78	
054779 FT		RIDGEBURY	
		SPRINGFIELD T	
		LENGTH(AH 2516 BK 2951)	
		018 " DIA CIRC METAL	
		LEN=0040	INSTALLED UNKN
0210/2925		018 " DIA CIRC METAL	INSTALLED UNKN
0210/2307	LEN=0045	018 " DIA CIRC METAL	INSTALLED UNKN
0210/2103	LEN=0040	018 " DIA CIR PLASTIC	INSTALLED UNKN
0210/1534	LEN=0040	018 " DIA CIR PLASTIC	INSTALLED 2005

DIR: B TOTAL LEN: 17.391 MI. DIST: 03-9 SR: 4013
 LEFT MUN: SPRINGFIELD T RIGHT MUN: SPRINGFIELD T

BIG POND RD
 (T864)

0210/0746

051828 FT

049134 FT

2 0 08063 0 00 0465+44 046534 FT
 DUBERT RD
 (T628) 0190/0000

0210/1141	024 " DIA CIR PLASTIC LEN=0060 INSTALLED 2005
0210/0695	SPRINGFIELD SMITHFIELD T
0210/0490	BMSSEN 08/4013/0210/0451 2 0 08063 0 00 0524+57 BENTLEY CREEK
0210/0451	BMSBG 08/4013/0210/0451 2 0 08063 0 00 0519+92
051828 FT	018 " DIA CIRC METAL LEN=0052 INSTALLED UNKN
0210/0000	SMITHFIELD SPRINGFIELD T LENGTH(AH 2951 BK 2694)
0200/2267	018 " DIA CIRC METAL LEN=0040 INSTALLED UNKN
0200/1141	018 " DIA CIRC METAL LEN=0048 INSTALLED UNKN
0200/0674	018 " DIA CIR PLASTIC LEN=0040 INSTALLED 2005
049134 FT	2 0 08063 0 00 0492+20 060 " DIA CIRC METAL LEN=0055 INSTALLED UNKN
0200/0000	LENGTH(AH 2694 BK 2600) CRANDALL RD
0190/2200	(T690)
0190/1399	018 " DIA CIR PLASTIC LEN=0050 INSTALLED 2005
0190/0762	018 " DIA CIR PLASTIC LEN=0040 INSTALLED 2005
0190/0192	024 " DIA CIR PLASTIC LEN=0040 INSTALLED 2005
046534 FT	SPRINGFIELD SMITHFIELD T
0190/0000	LENGTH(AH 2600 BK 3610)
0180/2685	024 " DIA CIR PLASTIC LEN=0050 INSTALLED 2005
0180/2296	018 " DIA CIR PLASTIC LEN=0044 INSTALLED UNKN
0180/1942	018 " DIA CIR PLASTIC LEN=0050 INSTALLED 2005

EXTRACT DATE: 12/18/2023
PRINT DATE: 12/19/2023

ROADWAY MANAGEMENT SYSTEM
SLD COUNTY/SR - ANNUAL PRINT

PAGE NUMBER: 644
COUNTY: BRADFORD

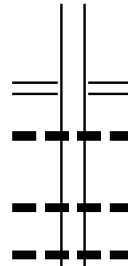
DIR: B TOTAL LEN: 17.391 MI.
LEFT MUN: SMITHFIELD T

DIST: 03-9 SR: 4013
RIGHT MUN: SMITHFIELD T

Stationing	Material	Length	Notes
	0180/1706	024 " DIA	CIR PLASTIC LEN=0040 INSTALLED 2005
042924 FT	0180/0381	018 " DIA	CIR PLASTIC LEN=0055 INSTALLED 2005
	042924 FT	2 0 08063	0 00 0429+81
	0180/0000	LENGTH(AH 3610 BK 2622)	
	0170/2433	018 " DIA	CIR PLASTIC LEN=0060 INSTALLED 2005
	0170/2055	024 " DIA	CIR PLASTIC LEN=0060 INSTALLED 2005
	0170/1270	018 " DIA	CIR PLASTIC LEN=0050 INSTALLED 2005
	0170/1121	030 " DIA	CIR PLASTIC LEN=0040 INSTALLED 2005
	0170/1012	018 " DIA	CIRC METAL LEN=0038 INSTALLED UNKN
040302 FT	0170/0272	030 " DIA	CIR PLASTIC LEN=0050 INSTALLED 2005
	040302 FT	2 0 08063	0 00 0403+94
		WEST BRANCH TOMJACK CRK	STRUCTURE LENGTH 12 FT
		BMSID 08/4013/0170/0000	LENGTH(AH 2622 BK 2687)
	0160/1812	018 " DIA	CIR PLASTIC LEN=0040 INSTALLED 2005
	0160/1455	018 " DIA	CIRC METAL LEN=0040 INSTALLED UNKN
	0160/0808	030 " DIA	CIRC METAL LEN=0065 INSTALLED UNKN
037615 FT	037615 FT	2 0 08063	0 00 0377+05
		LOCUST RD	(T653)
LOCUST RD (T653)	0160/0000	LENGTH(AH 2687 BK 1866)	
	0150/1850	018 " DIA	CIR PLASTIC LEN=0046 INSTALLED 2012
	0150/0956	038 " DIA	CIRC METAL LEN=0050 INSTALLED UNKN
	0150/0492	018 " DIA	CIR PLASTIC LEN=0040 INSTALLED 2005
	0150/0133	030 " DIA	CIRC METAL LEN=0037 INSTALLED UNKN

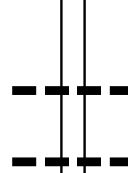
DIR: B TOTAL LEN: 17.391 MI. DIST: 03-9 SR: 4013
 LEFT MUN: SMITHFIELD T RIGHT MUN: SMITHFIELD T

035749 FT



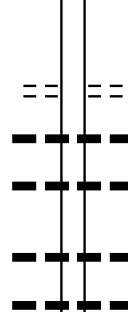
035749 FT 2 0 08063 0 00 0358+39
 SPRINGFIELD RD
 (SR4014 SEG 0170/0000)
 0150/0000 LENGTH(AH 1866 BK 2878)
 021 " DIA CIR PLASTIC
 0140/2566 LEN=0042 INSTALLED UNKN
 018 " DIA CIRC METAL
 0140/1724 LEN=0050 INSTALLED UNKN
 030 " DIA CIR PLASTIC
 0140/1304 LEN=0060 INSTALLED 2006

032871 FT



032871 FT 2 0 08063 0 00 0329+56
 048 " DIA CIRC METAL
 LEN=0042 INSTALLED UNKN
 0140/0000 LENGTH(AH 2878 BK 2394)
 030 " DIA CIR PLASTIC
 0130/1585 LEN=0040 INSTALLED UNKN

030477 FT



030477 FT 2 0 08063 0 00 0305+55
 HOBLET RD
 (T623)
 0130/0000 LENGTH(AH 2394 BK 2499)
 021 "H 28 "W ELLIP METAL
 0120/2499 LEN=0098 INSTALLED UNKN
 030 " DIA CIR PLASTIC
 0120/1959 LEN=0060 INSTALLED 2006
 021 " DIA CIR PLASTIC
 0120/1135 LEN=0040 INSTALLED UNKN
 024 " DIA CIR PLASTIC
 0120/0756 LEN=0040 INSTALLED 2006

LC FOR JUNG RD
 (CONN)

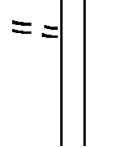
0120/0235
 027978 FT



027978 FT 2 0 08063 0 00 0280+38
 0120/0000 LENGTH(AH 2499 BK 1993)
 024 " DIA CIR PLASTIC
 0110/1899 LEN=0040 INSTALLED 2006

JUNG RD
 (T647)

0110/1595



DIR: B TOTAL LEN: 17.391 MI. DIST: 03-9 SR: 4013
 LEFT MUN: SMITHFIELD T RIGHT MUN: SMITHFIELD T

Stationing	Description	Material	Length	Notes
025985 FT				
025985 FT	2 0 08063 0 00 0260+31	VILLAGE: HOBLET		
0110/0000	5	LENGTH(AH 1993 BK 2050)		
0100/1727		018 "DIA CIR PLASTIC		
		LEN=0040 INSTALLED UNKN		
0100/1556		018 "DIA CIR PLASTIC		
		LEN=0045 INSTALLED 2005		
023935 FT		018 "DIA CIR PLASTIC		
		LEN=0040 INSTALLED UNKN		
023935 FT	2 0 08063 0 00 0239+67	COLLINS RD		
		(T643)		
0100/0000	5	LENGTH(AH 2050 BK 1777)		
0090/1187		018 "DIA CIR PLASTIC		
		LEN=0038 INSTALLED UNKN		
0090/0942		018"H 28"W ELLIP METAL		
		LEN=0036 INSTALLED UNKN		
0090/0646		018"H 28"W ELLIP METAL		
		LEN=0036 INSTALLED UNKN		
022158 FT		018 "DIA CIR PLASTIC		
		LEN=0017 INSTALLED UNKN		
0090/0000	5	LENGTH(AH 1777 BK 2695)		
0080/1913		018 "DIA CIR PLASTIC		
		LEN=0040 INSTALLED 2005		
0080/0760		018 "DIA CIRC METAL		
		LEN=0045 INSTALLED UNKN		
2 0 08063 0 00 0195+00 019463 FT				
MAPLE LN				
(T641)				
0080/0000	5	LENGTH(AH 2695 BK 2291)		
0070/1790		018 "DIA CIR PLASTIC		
		LEN=0040 INSTALLED UNKN		
0070/0690		018 "DIA CIR PLASTIC		
		LEN=0040 INSTALLED UNKN		
RINGLER RD				
(T617)				
0070/0438				
017172 FT				
0070/0000	5	LENGTH(AH 2291 BK 3082)		
017172 FT		2 0 08063 0 00 0171+93		

DIR: B TOTAL LEN: 17.391 MI. DIST: 03-9 SR: 4013
 LEFT MUN: SMITHFIELD T RIGHT MUN: SMITHFIELD T

SOPER DR
(T536)

Segment Length (FT)	Segment ID	Description
	0060/1648	024 " DIA CIR PLASTIC LEN=0060 INSTALLED 2023
014090 FT	0060/0423	ROLLING HILLS RD (SR4011 SEG 0010/0000)
	0060/0200	024 " DIA CIR PLASTIC LEN=0050 INSTALLED 2006
	014090 FT	2 0 08063 0 00 0140+90 SMITHFIELD WEST BURLINGTON T
	0060/0000	LENGTH(AH 3082 BK 2849)
	0050/1714	BMSEN 08/4013/0050/1670 2 0 08063 0 00 0129+19
	0050/1670	WEST BRANCH TOMJACK CRK BMSBG 08/4013/0050/1670
0050/1636	0050/1604	021 " DIA CIRC METAL LEN=0075 INSTALLED UNKN
011241 FT	0050/0239	030 " DIA CIRC METAL LEN=0050 INSTALLED 2023
	011241 FT	2 0 08063 0 00 0112+40 BOURNE MILLS RD (T535)
	0050/0000	LENGTH(AH 2849 BK 3229)
	0040/2387	018 " DIA CIRC METAL LEN=0040 INSTALLED UNKN
	0040/1141	024 " DIA CIR PLASTIC LEN=0050 INSTALLED 2006
	0040/0874	060 " DIA CIR PLASTIC LEN=0050 INSTALLED 2006
008012 FT	0040/0135	018 " DIA CIR PLASTIC LEN=0050 INSTALLED 2006
	008012 FT	2 0 08063 0 00 0080+15 VILLAGE: BOURNE MILLS
	0040/0000	LENGTH(AH 3229 BK 2504)

DIR: B TOTAL LEN: 17.391 MI. DIST: 03-9 SR: 4013
 LEFT MUN: WEST BURLINGTON T RIGHT MUN: WEST BURLINGTON T

005508 FT

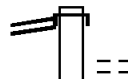
003253 FT

000000 FT

0030/1660	024 " DIA	CIR PLASTIC	LEN=0050	INSTALLED	2003
0030/1118	024 " DIA	CIR PLASTIC	LEN=0060	INSTALLED	2006
005508 FT	2 0 08063	0 00 0055+11			
0030/0000	LENGTH(AH	2504 BK 2255)			
0020/2170	048 " DIA	CIR PLASTIC	LEN=0040	INSTALLED	UNKN
0020/1961	024 " DIA	CIR PLASTIC	LEN=0050	INSTALLED	2006
0020/1526	018 " DIA	CIR PLASTIC	LEN=0040	INSTALLED	2006
0020/1206	018 " DIA	CIR PLASTIC	LEN=0040	INSTALLED	2006
0020/0944	018 " DIA	CIR PLASTIC	LEN=0040	INSTALLED	2006
0020/0573	WEST BURLINGTON BURLINGTON T				
0020/0341	020 " H 27 " W	ELLIP METAL	LEN=0050	INSTALLED	UNKN
0020/0035	024 " DIA	CIR PLASTIC	LEN=0060	INSTALLED	2006
003253 FT	2 0 08063	0 00 0032+55			
0020/0000	NC BERWICK TURNPIKE RD	LENGTH(AH	2255 BK 3253)		
0010/3180	BURLINGTON BURLINGTON B				
0010/2385	020 " DIA	CIRC METAL	LEN=0050	INSTALLED	UNKN
0010/1762	030 " DIA	CIR PLASTIC	LEN=0050	INSTALLED	2006
0010/1140	018 " DIA	CIRC METAL	LEN=0052	INSTALLED	UNKN
0010/0900	018 " DIA	CIRC METAL	LEN=0034	INSTALLED	UNKN
000000 FT	2 0 08063	0 00 0000+00			
	NC BERWICK TP				
	MAIN ST				
INTER-BK	(SR0006	SEG 0370/1738)			
	(SR3009	SEG 0190/3071)			
	MFC BEGIN = D				
0010/0000	LENGTH(AH	3253 BK 0000)			

EXTRACT DATE: 12/18/2023 ROADWAY MANAGEMENT SYSTEM PAGE NUMBER: 639
PRINT DATE: 12/19/2023 SLD COUNTY/SR - ANNUAL PRINT COUNTY: BRADFORD
DIR: B TOTAL LEN: 5.432 MI. DIST: 03-9 SR: 4012
LEFT MUN: ULSTER T RIGHT MUN: ULSTER T

MILAN RD 028683 FT
(SR4014 SEG 0350/0000) 0120/2623



028683 FT
INTER-AHD MILAN RD
0120/2623 (SR4014 SEG 0350/0000)
LAUREL LN
0120/2421 (PRDR)

DIR: B TOTAL LEN: 5.432 MI. DIST: 03-9 SR: 4012
 LEFT MUN: ULSTER T RIGHT MUN: ULSTER T

Stationing	Material	Length	Notes
0120/2400	036" DIA CIR PLASTIC	LEN=0040	INSTALLED UNKN
0120/1412	018" DIA CIR PLASTIC	LEN=0060	INSTALLED UNKN
026060 FT	026060 FT	2 0 08177 0 00	0260+30
	0120/0000		LENGTH(AH 2623 BK 2227)
	0110/1134	024" DIA CIR PLASTIC	LEN=0050 INSTALLED UNKN
	0110/0758	024" DIA CIR PLASTIC	LEN=0040 INSTALLED UNKN
023833 FT	0110/0399	018"H 29"W ELLIP METAL	LEN=0053 INSTALLED UNKN
	023833 FT	2 0 08177 0 00	0238+20
			JENNY RD (T667)
	0110/0000	018" DIA CIRC METAL	LEN=0050 INSTALLED UNKN
	0100/1287	018" DIA CIR PLASTIC	LEN=0068 INSTALLED 2000
	0100/0831	024" DIA CIR PLASTIC	LEN=0057 INSTALLED UNKN
	0100/0332	018" DIA CIR PLASTIC	LEN=0044 INSTALLED 2000
	0100/0075		OAK HILL RD (T710)
022210 FT	0100/0029	018" DIA CIR PLASTIC	LEN=0040 INSTALLED UNKN
	022210 FT	2 0 08177 0 00	0222+49
	0100/0000		LENGTH(AH 1623 BK 2645)
	0090/2287		BUS RD (T715)
	0090/1033	018" DIA CIR PLASTIC	LEN=0040 INSTALLED UNKN
019565 FT	019565 FT	2 0 08177 0 00	0195+25
	0090/0000		ULSTER SMITHFIELD T LENGTH(AH 2645 BK 2027)

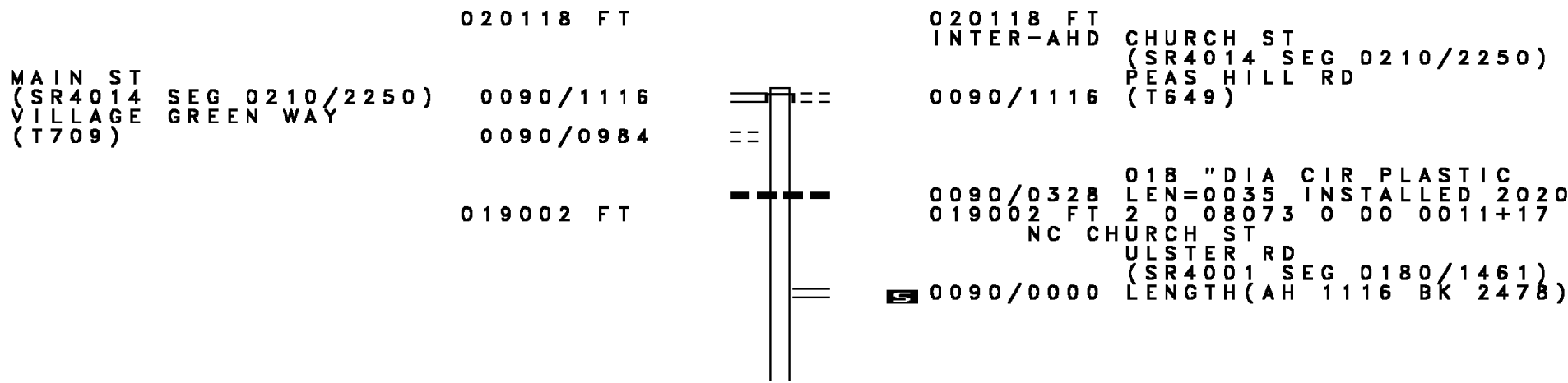
DIR: B TOTAL LEN: 5.432 MI. DIST: 03-9 SR: 4012
 LEFT MUN: SMITHFIELD T RIGHT MUN: SMITHFIELD T

	0080/2014	018 " DIA CIR PLASTIC LEN=0042 INSTALLED UNKN
	0080/1910	018 " DIA CIR PLASTIC LEN=0032 INSTALLED UNKN
	0080/1139	018 " DIA CIR PLASTIC LEN=0035 INSTALLED UNKN
017538 FT	017538 FT	2 0 08177 0 00 0175+14
	0080/0000	LENGTH(AH 2027 BK 2313)
	0070/1697	013"H 22"W ELLIP METAL LEN=0042 INSTALLED UNKN
	0070/0350	013"H 22"W ELLIP METAL LEN=0042 INSTALLED UNKN
015225 FT	0070/0211	BALSAM SWAMP RD (T648)
	015225 FT	2 0 08177 0 00 0152+20
	0070/0000	SEARFOSS RD (T701) LENGTH(AH 2313 BK 3040)
	0060/1203	013"H 22"W ELLIP METAL LEN=0042 INSTALLED UNKN
012185 FT	012185 FT	2 0 08177 0 00 0121+84
	0060/0000	LENGTH(AH 3040 BK 3390)
	0050/2546	018 " DIA CIR PLASTIC LEN=0040 INSTALLED 2023
	0050/0875	018 " DIA CIR PLASTIC LEN=0055 INSTALLED UNKN
008795 FT	0050/0493	048 " DIA CIR PLASTIC LEN=0040 INSTALLED 2004
	008795 FT	2 0 08177 0 00 0087+97
		024 " DIA CIR PLASTIC

DIR: B TOTAL LEN: 5.432 MI. DIST: 03-9 SR: 4012
 LEFT MUN: SMITHFIELD T RIGHT MUN: SMITHFIELD T

		0050/0000	LEN=0040 INSTALLED 2003 LENGTH(AH 3390 BK 2204)
006591 FT		006591 FT	2 0 08177 0 00 0065+96 REBER RD (T696) PEAS HILL RD (T649)
		0040/0000	LEN=0040 INSTALLED 2023 018 " DIA CIR PLASTIC
		0030/2513	LEN=0060 INSTALLED 2022
		0030/1120	013"H 22"W ELLIP METAL LEN=0041 INSTALLED UNKN
004077 FT		004077 FT	2 0 08177 0 00 0040+80 024 " DIA CIR PLASTIC LEN=0040 INSTALLED 2023
		0030/0000	LEN=0040 INSTALLED 2023 LENGTH(AH 2514 BK 2221)
		0020/1350	013"H 22"W ELLIP METAL LEN=0042 INSTALLED UNKN
		0020/0825	018 " DIA CIRC METAL LEN=0041 INSTALLED UNKN
001856 FT		001856 FT	2 0 08177 0 00 0018+57 018 " DIA CIR PLASTIC LEN=0041 INSTALLED UNKN
		0020/0000	LEN=0041 INSTALLED UNKN LENGTH(AH 2221 BK 1856)
000000 FT		000000 FT	2 0 08177 0 00 0000+00 NC LAUREL HILL RD MILAN RD (SR4014 SEG 0260/0000)
		INTER-BK	BALLINTINE RD (T696) MFC BEGIN = E
		0010/0000	LEN=0010 INSTALLED UNKN LENGTH(AH 1856 BK 0000)

EXTRACT DATE: 12/18/2023 ROADWAY MANAGEMENT SYSTEM PAGE NUMBER: 635
 PRINT DATE: 12/19/2023 SLD COUNTY/SR - ANNUAL PRINT COUNTY: BRADFORD
 DIR: B TOTAL LEN: 3.810 MI. DIST: 03-9 SR: 4011
 LEFT MUN: SMITHFIELD T RIGHT MUN: SMITHFIELD T



MAIN ST
 (SR4014
 VILLAGE
 (T709)
 SEG 0210/2250)
 GREEN WAY


020118 FT
 0090/1116
 0090/0984
 019002 FT

020118 FT
 INTER-AHD CHURCH ST
 (SR4014 SEG 0210/2250)
 PEAS HILL RD
 (T649)
 0090/0328 018 " DIA CIR PLASTIC
 LEN=0035 INSTALLED 2020
 019002 FT 2 0 08073 0 00 0011+17
 NC CHURCH ST
 ULSTER RD
 (SR4001 SEG 0180/1461)
 0090/0000 LENGTH(AH 1116 BK 2478)

DIR: B TOTAL LEN: 3.810 MI. DIST: 03-9 SR: 4011
 LEFT MUN: SMITHFIELD T RIGHT MUN: SMITHFIELD T

Stationing	Notes	Stationing	Notes
016524 FT		016524 FT	2 0 08074 0 00 0162+88 VILLAGE: E SMITHFIELD
		0080/0000	LENGTH(AH 2478 BK 2503)
		0070/2047	018 "DIA CIR PLASTIC LEN=0035 INSTALLED UNKN
014021 FT		014021 FT	2 0 08074 0 00 0139+92
		0070/0000	LENGTH(AH 2503 BK 2199)
		0060/1503	018 "DIA CIR PLASTIC LEN=0047 INSTALLED UNKN
		0060/0695	024 "DIA CIR PLASTIC LEN=0060 INSTALLED 2016
		0060/0615	ANDRUS HILL RD (T622)
		0060/0433	024 "DIA CIRC METAL LEN=0050 INSTALLED UNKN
HOBLET RD (T623)		0060/0395	
		011822 FT	0060/0022 BMS EN 08/4011/0060/0000 2 0 08074 0 00 0117+99
		0060/0000	TOMJACK CREEK BMSBG 08/4011/0060/0000 LENGTH(AH 2199 BK 2382)
COLLINS RD (T643)		0050/2127	
		0050/1525	018 "DIA CIR PLASTIC LEN=0035 INSTALLED UNKN
		0050/1343	018 "DIA CIR PLASTIC LEN=0040 INSTALLED UNKN
		0050/1018	024 "DIA CIR PLASTIC LEN=0050 INSTALLED UNKN
		0050/0987	TOM JACK RD (T694)
		0050/0294	024 "DIA CIR PLASTIC LEN=0050 INSTALLED UNKN
009440 FT		009440 FT	2 0 08074 0 00 0098+95
		0050/0000	KELLY RD (T645) LENGTH(AH 2382 BK 1919)

DIR: B TOTAL LEN: 3.810 MI. DIST: 03-9 SR: 4011
 LEFT MUN: SMITHFIELD T RIGHT MUN: SMITHFIELD T



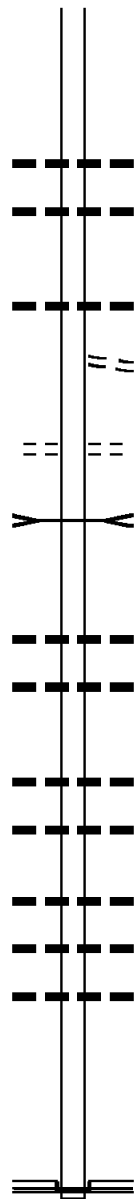
2 0 08074 0 00 0000+00 000000 FT
 BERWICK TURNPIKE RD
 (SR4013 SEG 0060/0423) 0010/0000

007521 FT 2 0 08074 0 00 0078+45
 0040/0000 LENGTH(AH 1919 BK 2507)
 0030/1475 018 "DIA CIR PLASTIC
 LEN=0042 INSTALLED UNKN
 0030/0498 018 "DIA CIR PLASTIC
 LEN=0040 INSTALLED UNKN
 005014 FT 2 0 08074 0 00 0051+66
 0030/0000 LENGTH(AH 2507 BK 2676)
 0020/2048 024 "DIA CIR PLASTIC
 LEN=0040 INSTALLED UNKN
 0020/0588 072"H 00"W MULT METAL
 LEN=0055 INSTALLED UNKN
 UNT TO TOMJACK CREEK
 STRUCTURE LENGTH 15 FT
 0020/0553 BMSID 08/4011/0020/0553
 0020/0228 018 "DIA CIR PLASTIC
 LEN=0035 INSTALLED UNKN
 002338 FT 2 0 08074 0 00 0023+07
 PINWOOD HILL RD
 (T710)
 0020/0000 LENGTH(AH 2676 BK 2338)
 0010/2328 024 "DIA CIR PLASTIC
 LEN=0035 INSTALLED UNKN
 0010/1872 018 "DIA CIR PLASTIC
 LEN=0040 INSTALLED UNKN
 0010/1264 018 "DIA CIR PLASTIC
 LEN=0040 INSTALLED UNKN
 0010/0730 018 "DIA CIR PLASTIC
 LEN=0040 INSTALLED UNKN
 0010/0191 024 "DIA CIRC CONCR
 LEN=0036 INSTALLED UNKN
 NC ROLLING HILLS RD
 BERWICK TURNPIKE RD
 000000 FT (SR4013 SEG 0060/0423)
 MFC BEGIN = D
 0010/0000 LENGTH(AH 2338 BK 0000)

017584 FT		017584 FT AUSTINVILLE RD 0070/2944 (SR4016 SEG 0130/0000)
		0070/2262 BMS EN 08/4010/0070/2206 2 0 08165 0 00 0168+62 SUGAR CREEK
		0070/2206 BMSBG 08/4010/0070/2206 LOOKOUT RD
		0070/1787 (T542)
		0070/1700 018 " DIA CIR PLASTIC LEN=0050 INSTALLED 2020
		0070/1340 018 " DIA CIR PLASTIC LEN=0040 INSTALLED 2019
		0070/0889 018 " DIA CIR PLASTIC LEN=0040 INSTALLED 2019
014640 FT		0070/0365 018 " DIA CIR PLASTIC LEN=0045 INSTALLED 2019 014640 FT 2 0 08165 0 00 0146+30 VILLAGE: COLUMBIA X RDS BALLARD HILL RD (T648)
		0070/0000 LENGTH(AH 2944 BK 2151)
		0060/1177 018 " DIA CIR PLASTIC LEN=0035 INSTALLED 2019
012489 FT		012489 FT 2 0 08165 0 00 0124+81 0060/0000 LENGTH(AH 2151 BK 2681)
		0050/1984 018 " DIA CIR PLASTIC LEN=0040 INSTALLED 2019
		0050/0815 024 " DIA CIR PLASTIC LEN=0035 INSTALLED 2019
009808 FT		009808 FT 2 0 08165 0 00 0098+02 038"H 57"W ELLIP METAL LEN=0040 INSTALLED 2006 0050/0000 LENGTH(AH 2681 BK 2313)

DIR: B TOTAL LEN: 3.330 MI. DIST: 03-9 SR: 4010
 LEFT MUN: COLUMBIA T RIGHT MUN: COLUMBIA T

007495 FT



007495 FT 2 0 08165 0 00 0074+90
 0040/0000 LENGTH(AH 2313 BK 2425)
 018 "DIA CIRC METAL
 0030/1931 LEN=0035 INSTALLED UNKN
 018 "DIA CIR PLASTIC
 0030/1528 LEN=0035 INSTALLED 2019
 018 "DIA CIRC METAL
 0030/0479 LEN=0040 INSTALLED UNKN
 LC FOR BASKET RD
 0030/0079 (CONN)
 005070 FT 2 0 08165 0 00 0050+67
 BASKET ST
 (T536)
 0030/0000 LENGTH(AH 2425 BK 2576)
 TRIB TO SUGAR CREEK
 STRUCTURE LENGTH 8 FT
 0020/2095 BMSID 08/4010/0020/2095
 018 "DIA CIR PLASTIC
 0020/0668 LEN=0040 INSTALLED 2019
 024 "DIA CIR PLASTIC
 0020/0264 LEN=0040 INSTALLED 2019
 002494 FT 2 0 08165 0 00 0024+74
 0020/0000 LENGTH(AH 2576 BK 2494)
 018 "DIA CIR PLASTIC
 0010/1901 LEN=0035 INSTALLED 2019
 018 "DIA CIR PLASTIC
 0010/1440 LEN=0040 INSTALLED 2019
 018 "DIA CIR PLASTIC
 0010/0675 LEN=0060 INSTALLED 2019
 018 "DIA CIRC METAL
 0010/0316 LEN=0040 INSTALLED UNKN
 018 "DIA CIR PLASTIC
 0010/0013 LEN=0050 INSTALLED 2012
 000000 FT 2 0 08165 0 00 0000+00
 NC WA TKINS HILL RD
 IRON MINE RD
 (SR4019 SEG 0030/0000)
 INTER-BK BRADFORD ST
 (T595)
 MFC BEGIN = E
 0010/0000 LENGTH(AH 2494 BK 0000)

005070 FT

002494 FT

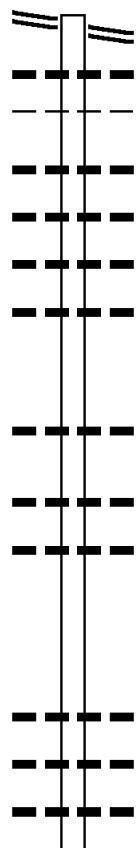
000000 FT

DIR: B TOTAL LEN: 3.098 MI. DIST: 03-9 SR: 4009
 LEFT MUN: SMITHFIELD T RIGHT MUN: SMITHFIELD T

<p>016359 FT</p>	<p>016359 FT INTER-AHD HALL HILL RD (T711) MAC RD (SR4007 SEG 0090/0000) 024 "DIA CIR PLASTIC LEN=0050 INSTALLED 2022</p>
<p>013396 FT</p>	<p>013396 FT 2 0 08186 0 00 0133+98 0070/0000 LENGTH(AH 2963 BK 2440) 018 "DIA CIR PLASTIC 0060/2077 LEN=0048 INSTALLED 2006</p>
<p>2 0 08186 0 00 0109+53 010956 FT PLEASANT HILL RD (T562) 0060/0000</p>	<p>0060/1152 048 "DIA CIRC METAL LEN=0040 INSTALLED UNKN</p> <p>010956 FT 0060/0000 LENGTH(AH 2440 BK 2927) 018 "DIA CIR PLASTIC 0050/2608 LEN=0040 INSTALLED 1999</p>
<p>PINEWOOD HILL RD (T710) 0050/1138</p>	<p>0050/1176 018 "DIA CIR PLASTIC LEN=0040 INSTALLED 2006</p> <p>0050/0740 024 "DIA CIR PLASTIC LEN=0040 INSTALLED 1999</p>
<p>008029 FT</p>	<p>008029 FT 2 0 08186 0 00 0080+26 0050/0000 LENGTH(AH 2927 BK 2228) 018 "DIA CIR PLASTIC 0040/1852 LEN=0040 INSTALLED 2006</p>

Stationing	Description	Material	Length	Installation
	0040/1059	072 " DIA CIRC METAL	LEN=0090	INSTALLED UNKN
005801 FT	0040/0060	024 " DIA CIR PLASTIC	LEN=0040	INSTALLED 1999
	005801 FT	2 0 08186 0 00 0058+00		
	0040/0000	SMITHFIELD BURLINGTON T	LENGTH(AH 2228 BK 1153)	
	0030/0957	018 " DIA CIR PLASTIC	LEN=0046	INSTALLED 1999
	0030/0185	018 " DIA CIR PLASTIC	LEN=0040	INSTALLED 1999
2 0 08186 0 00 0046+55 BOURNE MILLS RD (T535)	004648 FT			
	0030/0000	LENGTH(AH 1153 BK 2265)		
	0020/2229	018 " DIA CIR PLASTIC	LEN=0040	INSTALLED 2006
	0020/1075	018 " DIA CIR PLASTIC	LEN=0040	INSTALLED 1999
	0020/0596	024 " DIA CIR PLASTIC	LEN=0040	INSTALLED 1999
002383 FT	002383 FT	2 0 08186 0 00 0023+87		
	0020/0000	LENGTH(AH 2265 BK 2383)		
	0010/2383	018 " DIA CIR PLASTIC	LEN=0040	INSTALLED 1999
	0010/2135	024 " DIA CIR PLASTIC	LEN=0040	INSTALLED 1999
	0010/1842	018 " DIA CIR PLASTIC	LEN=0040	INSTALLED 1999
	0010/1604	018 " DIA CIR PLASTIC	LEN=0042	INSTALLED 1999
	0010/0876	018 " DIA CIR PLASTIC	LEN=0040	INSTALLED 1999
	0010/0755	018 " DIA CIR PLASTIC	LEN=0040	INSTALLED 2006
	0010/0355	018 " DIA CIR PLASTIC	LEN=0040	INSTALLED 1999
000000 FT	000000 FT	2 0 08186 0 00 0000+00		
		NC CO DDING RD MAC RD (SR4007 SEG 0030/0000) MFC BEGIN = E		
	0010/0000	LENGTH(AH 2383 BK 0000)		

ELMIRA ST
 (SR0006 SEG 0160/2485) 022320 FT
 0090/2329



022320 FT	ELMIRA ST
0090/2329	(SR0006 SEG 0160/2485)
0090/2235	018 " DIA CIRC METAL
	LEN=0045 INSTALLED UNKN
0090/2059	TROY BOROUGH
	TROY T
0090/1768	024 " DIA CIRC METAL
	LEN=0040 INSTALLED UNKN
0090/1557	018"H 29"W ELLIP METAL
	LEN=0060 INSTALLED UNKN
0090/1135	018 " DIA CIR PLASTIC
	LEN=0035 INSTALLED UNKN
0090/0700	018 " DIA CIR PLASTIC
	LEN=0050 INSTALLED UNKN
019991 FT	2 0 08045 0 00 0200+44
5 0090/0000	LENGTH(AH 2329 BK 2808)
	018"H 29"W ELLIP METAL
0080/2556	LEN=0050 INSTALLED UNKN
0080/1858	015"H 21"W ELLIP METAL
	LEN=0055 INSTALLED UNKN
0080/1409	018 " DIA CIR PLASTIC
	LEN=0040 INSTALLED UNKN
017183 FT	2 0 08045 0 00 0172+29
5 0080/0000	018 " DIA CIR PLASTIC
	LEN=0040 INSTALLED UNKN
	LENGTH(AH 2808 BK 2126)
0070/1793	018 " DIA CIR PLASTIC
	LEN=0040 INSTALLED UNKN
0070/1575	018 " DIA CIR PLASTIC
	LEN=0040 INSTALLED UNKN

DIR: B TOTAL LEN: 4.227 MI. DIST: 03-9 SR: 4008
 LEFT MUN: TROY T RIGHT MUN: TROY T

LOOKOUT RD
(T542)

Stationing	Material	Quantity	Notes
015057 FT	0070/0517	018 " DIA	CIR PLASTIC
	015057 FT	LEN=0043	INSTALLED UNKN
		2 0 08045	0 00 0150+98
		018 " DIA	CIR PLASTIC
		LEN=0040	INSTALLED UNKN
		LENGTH(AH	2126 BK 2749)
	0060/2043	024 " DIA	CIR PLASTIC
		LEN=0035	INSTALLED 2004
		015 " DIA	CIRC METAL
	0060/1770	LEN=0115	INSTALLED UNKN
		024 " DIA	CIR PLASTIC
	0060/1669	LEN=0040	INSTALLED UNKN
		018 " DIA	CIRC METAL
	0060/1330	LEN=0050	INSTALLED UNKN
		018 " DIA	CIR PLASTIC
	0060/0961	LEN=0060	INSTALLED UNKN
012308 FT	012308 FT	2 0 08045	0 00 0123+42
		LENGTH(AH	2749 BK 1840)
		044"H 60"W	ELLIP METAL
	0050/1840	LEN=0045	INSTALLED UNKN
		018 " DIA	CIR PLASTIC
	0050/1470	LEN=0045	INSTALLED UNKN
0050/0897		018 " DIA	CIRC CONCR
	0050/0733	LEN=0040	INSTALLED UNKN
		048 " DIA	CIRC CONCR
	0050/0145	LEN=0040	INSTALLED UNKN
010468 FT	010468 FT	2 0 08045	0 00 0104+97
		TROY	
		COLUMBIA T	
		LENGTH(AH	1840 BK 2368)
	0040/1494	018 " DIA	CIRC CONCR
		LEN=0035	INSTALLED UNKN
	0040/0924	018 " DIA	CIRC CONCR
		LEN=0054	INSTALLED UNKN
	0040/0743	024 " DIA	CIRC CONCR
		LEN=0040	INSTALLED UNKN
008100 FT	0040/0018	BMS EN 08/4008/0040/0000	
	008100 FT	2 0 08045	0 00 0081+35
		TR SUGAR	CREEK
		BMSBG 08/4008/0040/0000	
		LENGTH(AH	2368 BK 3080)

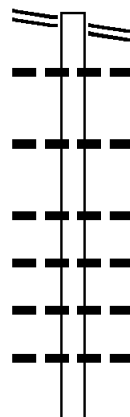
DIR: B TOTAL LEN: 4.227 MI. DIST: 03-9 SR: 4008
 LEFT MUN: COLUMBIA T RIGHT MUN: COLUMBIA T

Stationing	Notes	Material	Quantity	Unit	Material	Quantity	Unit
0030/1983		018 " DIA	CIRC	CONCR	LEN=0040	INSTALLED	UNKN
0030/1678		018 " DIA	CIRC	CONCR	LEN=0035	INSTALLED	UNKN
0030/1207		018 " DIA	CIRC	CONCR	LEN=0040	INSTALLED	UNKN
0030/0690		018 " DIA	CIRC	CONCR	LEN=0030	INSTALLED	UNKN
0030/0286		018 " DIA	CIRC	CONCR	LEN=0035	INSTALLED	UNKN
005020 FT		2 0 08045	0 00	0050+41			
0030/0000		LENGTH(AH	3080	BK 2424)			
0020/1945		018 " DIA	CIRC	CONCR	LEN=0035	INSTALLED	UNKN
0020/1643		024 " DIA	CIRC	CONCR	LEN=0035	INSTALLED	UNKN
0020/1163		084 " DIA	CIRC	METAL	LEN=0040	INSTALLED	UNKN
0020/1022		TAYLOR SCHOOL RD					
0020/1022		(T537)					
0020/0402		018 " DIA	CIRC	CONCR	LEN=0030	INSTALLED	UNKN
002596 FT		2 0 08045	0 00	0026+07			
0020/0000		LENGTH(AH	2424	BK 2596)			
0010/2570		018 " DIA	CIRC	CONCR	LEN=0040	INSTALLED	UNKN
0010/2141		018 " DIA	CIRC	CONCR	LEN=0035	INSTALLED	UNKN
0010/1970		036 " DIA	CIRC	CONCR	LEN=0045	INSTALLED	UNKN
0010/1520		018 " DIA	CIRC	CONCR	LEN=0035	INSTALLED	UNKN
0010/0959		018 " DIA	CIRC	CONCR	LEN=0030	INSTALLED	UNKN
0010/0826		018 " DIA	CIRC	CONCR	LEN=0030	INSTALLED	UNKN
0010/0677		COLUMBIA					
0010/0551		SYLVANIA B					
0010/0268		018 " DIA	CIRC	CONCR	LEN=0040	INSTALLED	UNKN
000000 FT		018 " DIA	CIRC	CONCR	LEN=0040	INSTALLED	UNKN
000000 FT		2 0 08045	0 00	0000+00			
0010/0000		SYLVANIA RD					
0010/0000		(SR0006 SEG 0060/0000)					
0010/0000		NC PORTER RD					
0010/0000		MFC BEGIN = E					
0010/0000		LENGTH(AH	2596	BK 0000)			

SYLVANIA RD (SR0006 SEG 0060/0000) 0010/0000

EXTRACT DATE: 12/18/2023 ROADWAY MANAGEMENT SYSTEM PAGE NUMBER: 625
 PRINT DATE: 12/19/2023 SLD COUNTY/SR - ANNUAL PRINT COUNTY: BRADFORD
 DIR: B TOTAL LEN: 5.438 MI. DIST: 03-9 SR: 4007
 LEFT MUN: SMITHFIELD T RIGHT MUN: SMITHFIELD T

ULSTER RD 028714 FT
 (SR4001 SEG 0140/0000) 0110/2991



025723 FT

028714 FT	ULSTER RD
0110/2991	(SR4001 SEG 0140/0000)
0110/2809	072 " DIA CIRC METAL LEN=0061 INSTALLED UNKN
0110/2076	036 " DIA CIR PLASTIC LEN=0040 INSTALLED 2021
0110/1475	018 " DIA CIR PLASTIC LEN=0041 INSTALLED 1999
0110/0913	018 " DIA CIR PLASTIC LEN=0041 INSTALLED 1998
0110/0602	018 " DIA CIR PLASTIC LEN=0040 INSTALLED 1999
0110/0277	018 " DIA CIR PLASTIC LEN=0040 INSTALLED 1999
025723 FT	2 0 08093 0 00 0258+01 KELLY RD

DIR: B TOTAL LEN: 5.438 MI. DIST: 03-9 SR: 4007
 LEFT MUN: SMITHFIELD T RIGHT MUN: SMITHFIELD T

Segment	Start	End	Length	Material	Notes
023406 FT	0110/0000	0100/2306	018 " DIA	CIR PLASTIC	(T645) LENGTH(AH 2991 BK 2317) INSTALLED 1999
	0100/1424	0100/0244	018 " DIA	CIR PLASTIC	LEN=0061 INSTALLED 1999
	0100/0244	023406 FT	018 " DIA	CIR PLASTIC	LEN=0040 INSTALLED 2006
021040 FT	0100/0000	0090/1911	030 " DIA	CIRC METAL	2 0 08093 0 00 0234+79 LENGTH(AH 2317 BK 2366) INSTALLED UNKN
	0090/0000	021040 FT	2 0 08093	0 00 0211+08	HALL HILL RD (T711)
018373 FT	0090/0000	0080/1245	018 " DIA	CIR PLASTIC	LENGTH(AH 2366 BK 2667) INSTALLED 1999
	0080/0831	0080/0831	018 " DIA	CIR PLASTIC	LEN=0038 INSTALLED 1999
	018373 FT	018373 FT	2 0 08093	0 00 0183+50	PA'S RD (T639)
015747 FT	0080/0000	0070/2317	018 " DIA	CIR PLASTIC	LENGTH(AH 2667 BK 2626) INSTALLED 1999
	0070/2045	0070/2045	018 " DIA	CIR PLASTIC	LEN=0041 INSTALLED 1999
	0070/1316	0070/1316	018 " DIA	CIR PLASTIC	LEN=0041 INSTALLED 1999
	0070/0415	015747 FT	024 " DIA	CIR PLASTIC	LEN=0040 INSTALLED 1999
				2 0 08093 0 00 0157+44 SHOTGUN HOLLOW RD (SR4002 SEG 0010/0000)	

DIR: B TOTAL LEN: 5.438 MI. DIST: 03-9 SR: 4007
 LEFT MUN: SMITHFIELD T RIGHT MUN: SMITHFIELD T

























Stationing	Length	Material	Installation	Notes
014208 FT	0070/0000	SMITHFIELD BURLINGTON T	LEN=0042	INSTALLED UNKN
	0060/1537	018" DIA CIR PLASTIC	LEN=0030	INSTALLED UNKN
	0060/1058	018" DIA CIR PLASTIC	LEN=0030	INSTALLED UNKN
014208 FT	014208 FT	2 0 08093 0 00 0141+55		KENDALL HILL RD (T551)
	0060/0000	SMITHFIELD BURLINGTON T	LEN=0080	INSTALLED 1999
	0050/2729	018" DIA CIR PLASTIC	LEN=0036	INSTALLED 2006
	0050/2396	018" DIA CIR PLASTIC	LEN=0040	INSTALLED 2006
	0050/1807	018" DIA CIR PLASTIC	LEN=0040	INSTALLED 2006
	0050/1147	018" DIA CIR PLASTIC	LEN=0040	INSTALLED 2006
	0050/0918	018" DIA CIR PLASTIC	LEN=0034	INSTALLED UNKN
011447 FT	0050/0138	011447 FT	2 0 08093 0 00 0114+12	VILLAGE: MAC
	0050/0000	SMITHFIELD BURLINGTON T	LEN=0031	INSTALLED UNKN
	0040/2830	018" DIA CIR PLASTIC	LEN=0042	INSTALLED UNKN
	0040/1171	024" DIA CIR PLASTIC	LEN=0060	INSTALLED 2022
	0040/0795	024" DIA CIR PLASTIC	LEN=0040	INSTALLED 2022
	0040/0520	018" DIA CIR PLASTIC	LEN=0038	INSTALLED UNKN
008617 FT	0040/0324	008617 FT	2 0 08093 0 00 0086+00	
	0040/0000	SMITHFIELD BURLINGTON T	LEN=0044	INSTALLED 2011
	0030/2812	072" DIA CIR PLASTIC	LEN=0060	INSTALLED 2022
	0030/2359	024" DIA CIR PLASTIC	LEN=0060	INSTALLED 2022

DIR: B TOTAL LEN: 5.438 MI. DIST: 03-9 SR: 4007
 LEFT MUN: BURLINGTON T RIGHT MUN: BURLINGTON T

2 0 08093 0 00 0057+94 005793 FT
 CODDING RD
 (SR4009 SEG 0010/0000) 0030/0000

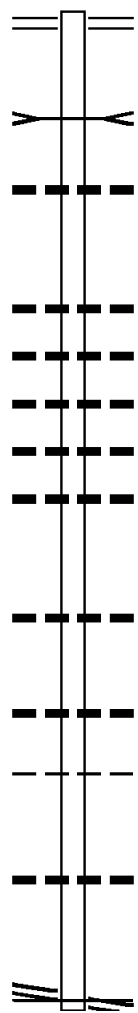
0030/1820	060 " DIA CIRC METAL LEN=0050	INSTALLED UNKN
0030/0870	015"H 18"W ELLIP METAL LEN=0032	INSTALLED UNKN
005793 FT		
0030/0000	LENGTH(AH 2824 BK 3627) 018 " DIA CIR PLASTIC	
0020/3627	LEN=0040	INSTALLED UNKN
0020/3367	018 " DIA CIR PLASTIC LEN=0040	INSTALLED UNKN
0020/3062	018 " DIA CIR PLASTIC LEN=0033	INSTALLED 2006
0020/2748	021"H 15"W ELLIP METAL LEN=0030	INSTALLED 2006
0020/1530	018 " DIA CIR PLASTIC LEN=0048	INSTALLED 2006
0020/1230	018 " DIA CIR PLASTIC LEN=0040	INSTALLED 2006
0020/0840	024 " DIA CIR PLASTIC LEN=0040	INSTALLED 2006
0020/0269	018 " DIA CIR PLASTIC LEN=0041	INSTALLED UNKN
002166 FT	2 0 08093 0 00 0021+00 002166 FT	
0020/0000	LENGTH(AH 3627 BK 2166) 018 " DIA CIR PLASTIC	
0010/2130	LEN=0038	INSTALLED UNKN
0010/2099	BURLINGTON BURLINGTON B	
0010/1632		
0010/1627	024 " DIA CIR PLASTIC LEN=0036	INSTALLED UNKN
0010/0927	018 " DIA CIR PLASTIC LEN=0045	INSTALLED UNKN
0010/0555	024 " DIA CIRC METAL LEN=0051	INSTALLED UNKN
000000 FT	2 0 08093 0 00 0000+00 NC MA C RD MAIN ST (SRO006 SEG 0380/0000) MFC BEGIN = E	
0010/0000	LENGTH(AH 2166 BK 0000)	

OAK GROVE RD
 (TWP)

000015 FT		000015 FT	
000015 FT		7060/0000	LENGTH(AH 2102 BK 2067)
000015 FT		000015 FT	
000015 FT		7050/0000	LENGTH(AH 2067 BK 0021)
000015 FT		000015 FT	
000015 FT		7044/0000	LENGTH(AH 0021 BK 0733)
000015 FT		000015 FT	
000015 FT		7042/0000	LENGTH(AH 0733 BK 2547)
000015 FT		000015 FT	
000015 FT		7040/0000	LENGTH(AH 2547 BK 2502)
000015 FT		000015 FT	
000015 FT		7030/0000	LENGTH(AH 2502 BK 2685)
000015 FT		000015 FT	
000015 FT		7020/0000	LENGTH(AH 2685 BK 0847)
		000015 FT	
		7014/0000	LENGTH(AH 0847 BK 0015)
			BMSEN 08/4006/0012/0000
		INTER-AHD	OLD KENNEDY RD
		0012/0015	(TB67)
000000 FT		000000 FT	2 0 08167 0 00 0001+38
		NC OL	OLD KENNEDY RD
		INTER-BK	OLD KENNEDY RD
			(TB67)
			TR. TO SOUTH CREEK
		BMSBG 08/4006/0012/0000	
000000 FT		0012/0000	LENGTH(AH 0015 BK 0135)
		000000 FT	
		7010/0000	LENGTH(AH 0135 BK 0000)

DIR: B TOTAL LEN: 1.338 MI. DIST: 03-9 SR: 4005
 LEFT MUN: SMITHFIELD T RIGHT MUN: SMITHFIELD T

007067 FT



007067 FT ULSTER RD
 0030/1502 (SR4004 SEG 0030/1795)

TRIBUTARY BROWNS CREEK
 STRUCTURE LENGTH 11 FT
 0030/0687 BMSID 08/4005/0030/0687

005565 FT

0030/0044 018 " DIA CIR PLASTIC
 005565 FT LEN=0040 INSTALLED UNKN
 2 0 08136 0 00 0055+22
 0030/0000 LENGTH(AH 1502 BK 3451)

0020/2752 060 " DIA CIR PLASTIC
 LEN=0040 INSTALLED 2013
 0020/2203 018 " DIA CIR PLASTIC
 LEN=0040 INSTALLED UNKN
 0020/2059 018 " DIA CIR PLASTIC
 LEN=0050 INSTALLED 2015
 0020/1721 018 " DIA CIR PLASTIC
 LEN=0030 INSTALLED 2002
 0020/1387 018 " DIA CIR PLASTIC
 LEN=0040 INSTALLED 2001

002114 FT

0020/0065 024 " DIA CIR PLASTIC
 LEN=0042 INSTALLED 2001
 002114 FT 2 0 08136 0 00 0021+05
 0020/0000 LENGTH(AH 3451 BK 2114)
 0010/1910 060 " DIA CIRC METAL
 LEN=0042 INSTALLED 2001

SMITHFIELD
 0010/1200 ULSTER T

0010/0170 032 " DIA CIR PLASTIC
 LEN=0041 INSTALLED 2001
 NC BR ROSMAN RD

2 0 08136 0 00 0000+00 000000 FT
 SACO RD
 (SR4001 SEG 0080/0000) 0010/0000

000000 FT SACO RD
 (SR4001 SEG 0080/0000)
 MFC BEGIN = E
 0010/0000 LENGTH(AH 2114 BK 0000)

SECOND ST
(T712)

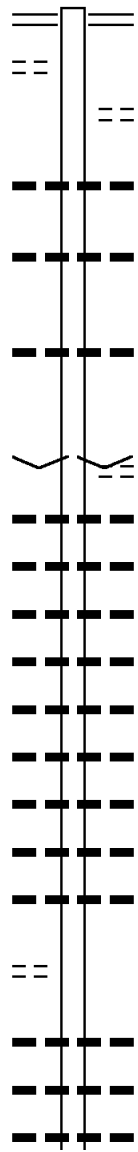
023828 FT

0080/2825

020642 FT

2 0 08073 0 01 0362+68 017446 FT
 BEERS RD
 (T652)

0070/0000



023828 FT MAIN ST
 0080/3186 (SR0220 SEG 0560/0000)

0080/2757 TOTEM ST
 (T713)

0080/1988 018 "DIA CIR PLASTIC
 LEN=0040 INSTALLED 2017

0080/1226 024 "DIA CIR PLASTIC
 LEN=0040 INSTALLED 2023

0080/0162 018 "DIA CIR PLASTIC
 020642 FT 2 0 08073 0 01 0394+57
 VILLAGE: ULSTER
 FOREST RD
 (T665)

S 0080/0000 LENGTH(AH 3186 BK 3196)

0070/3173 024 "DIA CIR PLASTIC
 LEN=0050 INSTALLED UNKN

0070/2640 018 "DIA CIR PLASTIC
 LEN=0035 INSTALLED UNKN

0070/2265 018 "DIA CIR PLASTIC
 LEN=0040 INSTALLED UNKN

0070/1691 018 "DIA CIRC METAL
 LEN=0030 INSTALLED UNKN

0070/1462 018 "DIA CIR PLASTIC
 LEN=0040 INSTALLED UNKN

0070/1189 018 "DIA CIR UNKNOWN
 LEN=0030 INSTALLED UNKN

0070/1009 018 "DIA CIRC METAL
 LEN=0030 INSTALLED UNKN

0070/0658 018 "DIA CIR PLASTIC
 LEN=0030 INSTALLED UNKN

0070/0474 057 "H 83 "W ELLIP METAL
 017446 FT LEN=0040 INSTALLED 2004

S 0070/0000 LENGTH(AH 3196 BK 3203)

0060/2447 024 "DIA CIR PLASTIC
 LEN=0040 INSTALLED UNKN

0060/2059 018 "DIA CIR PLASTIC
 LEN=0042 INSTALLED UNKN

0060/1661 018 "DIA CIR PLASTIC
 LEN=0040 INSTALLED UNKN

DIR: B TOTAL LEN: 4.513 MI. DIST: 03-9 SR: 4004
 LEFT MUN: ULSTER T RIGHT MUN: ULSTER T

OAK HILL RD
 (T710)

014243 FT

0050/0698

010724 FT

007267 FT

0060/1220	024 " DIA	CIR PLASTIC
	LEN=0040	INSTALLED 2023
0060/0321	018 " DIA	CIR PLASTIC
	LEN=0035	INSTALLED UNKN
014243 FT	2 0 08073	0 01 0330+26
5 0060/0000	LENGTH(AH	3203 BK 3519)
0050/3165	024 " DIA	CIR PLASTIC
	LEN=0040	INSTALLED 2023
0050/3023	018 " DIA	CIR PLASTIC
	LEN=0040	INSTALLED UNKN
0050/2206	018 " DIA	CIR PLASTIC
	LEN=0030	INSTALLED UNKN
0050/1636	024 " DIA	CIR PLASTIC
	LEN=0040	INSTALLED 2023
0050/1358	018 " DIA	CIR PLASTIC
	LEN=0040	INSTALLED UNKN
0050/0954	018 " DIA	CIR PLASTIC
	LEN=0040	INSTALLED 2023
0050/0311	018 " DIA	CIRC METAL
	LEN=0035	INSTALLED UNKN
010724 FT	2 0 08073	0 01 0295+07
	NOBLE RD	
5 0050/0000	(SR4003	SEG 0050/1901)
	LENGTH(AH	3519 BK 3457)
0040/3262	018 " DIA	CIR PLASTIC
	LEN=0030	INSTALLED UNKN
0040/2420	018 " DIA	CIR PLASTIC
	LEN=0035	INSTALLED UNKN
0040/0821	ULSTER	
	SMITHFIELD T	
0040/0737	036 " DIA	CIRC METAL
	LEN=0030	INSTALLED UNKN
0040/0575	018 " DIA	CIR PLASTIC
	LEN=0040	INSTALLED UNKN
007267 FT	2 0 08073	0 01 0260+50
5 0040/0000	LENGTH(AH	3457 BK 2173)
0030/1838	018 " DIA	CIRC CONCR
	LEN=0060	INSTALLED UNKN
0030/1795	BROSMAN RD	
	(SR4005	SEG 0030/1502)
0030/1658	BMS EN 08/4004/0030/1625	

2 0 08073 0 00 0237+76 005094 FT
 REBER RD
 (T650) 0030/0000

002327 FT

000000 FT

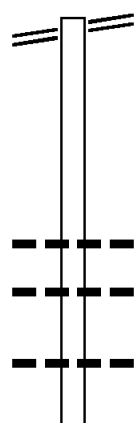
RIGGS RD
 (T560) 0010/0000

		2 0 08073 0 00 0254+78
		BROWNS CREEK
	0030/1625	BMSBG 08/4004/0030/1625
		018 " DIA CIRC CONCR
	0030/1399	LEN=0060 INSTALLED UNKN
		018 " DIA CIRC CONCR
	0030/1031	LEN=0065 INSTALLED UNKN
		018 " DIA CIRC CONCR
	0030/0803	LEN=0055 INSTALLED UNKN
		018 " DIA CIRC CONCR
	0030/0437	LEN=0060 INSTALLED UNKN
	005094 FT	
		LENGTH(AH 2173 BK 2767)
	0030/0000	018 " DIA CIRC CONCR
		LEN=0040 INSTALLED UNKN
	0020/2468	
		024 " DIA CIR PLASTIC
	0020/1631	LEN=0045 INSTALLED UNKN
		018 " DIA CIRC METAL
	0020/1287	LEN=0040 INSTALLED UNKN
		018 " DIA CIR PLASTIC
	0020/0444	LEN=0040 INSTALLED UNKN
		018 " DIA CIRC CONCR
	0020/0017	LEN=0040 INSTALLED UNKN
	002327 FT	
		2 0 08073 0 00 0210+07
	0020/0000	LENGTH(AH 2767 BK 2327)
		030 " DIA CIR PLASTIC
	0010/1986	LEN=0045 INSTALLED UNKN
		018 " DIA CIR PLASTIC
	0010/1875	LEN=0050 INSTALLED 2023
	0010/1523	BMSSEN 08/4004/0010/1501
		2 0 08073 0 00 0201+79
		TRIBUTARY BROWNS CREEK
	0010/1501	BMSBG 08/4004/0010/1501
		018 " DIA CIR PLASTIC
	0010/0539	LEN=0040 INSTALLED UNKN
		018 " DIA CIR PLASTIC
	0010/0192	LEN=0040 INSTALLED UNKN
	000000 FT	
		2 0 08073 0 00 0186+78
		NC ULSTER RD
		ULSTER RD
		(SR4001 SEG 0120/0000)
	INTER-BK	SACO RD
		(SR4001 SEG 0120/0000)
		MFC BEGIN = D
	0010/0000	LENGTH(AH 2327 BK 0000)

EXTRACT DATE: 12/18/2023 ROADWAY MANAGEMENT SYSTEM PAGE NUMBER: 616
 PRINT DATE: 12/19/2023 SLD COUNTY/SR - ANNUAL PRINT COUNTY: BRADFORD
 DIR: B TOTAL LEN: 2.538 MI. DIST: 03-9 SR: 4003
 LEFT MUN: ULSTER T RIGHT MUN: ULSTER T

ULSTER RD 013402 FT
 (SR4004 SEG 0050/0000) 0050/1901

011501 FT



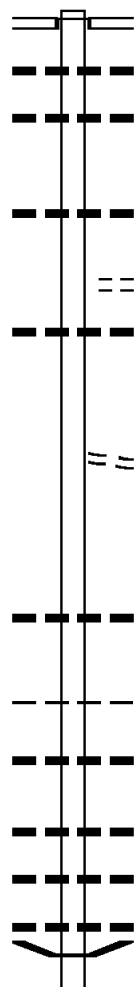
013402 FT ULSTER RD
 0050/1901 (SR4004 SEG 0050/0000)

011501 FT 2 0 08192 0 00 0115+16
 0050/0000 LENGTH(AH 1901 BK 3071)
 0040/2864 024 " DIA CIRC METAL
 0040/2510 LEN=0040 INSTALLED UNKN
 0040/1816 024 " DIA CIRC METAL
 LEN=0040 INSTALLED UNKN

Stationing	Description	Material	Length	Notes
008430 FT	0040/0000	024" DIA CIRC METAL	0040	INSTALLED UNKN
	0030/3562	018" DIA CIRC METAL	0035	INSTALLED UNKN
	0030/1925	024" DIA CIRC METAL	0045	INSTALLED UNKN
	0030/0822	018" DIA CIRC METAL	0032	INSTALLED UNKN
004829 FT	0030/0106	018" DIA CIR PLASTIC	0040	INSTALLED UNKN
	0030/0000	024" DIA CIRC METAL	0045	INSTALLED UNKN
002509 FT	0020/0512	030" DIA CIR PLASTIC	0046	INSTALLED UNKN
	0020/0000	024" DIA CIRC METAL	0045	INSTALLED UNKN
	0010/1158	024" DIA CIRC METAL	0041	INSTALLED UNKN
	0010/0854	024" DIA CIRC METAL	0040	INSTALLED UNKN
	0010/0229	024" DIA CIR PLASTIC	0040	INSTALLED UNKN
000000 FT	0010/0000	NC NOBLE RD		
	0010/0000	SACO RD		
	0010/0000	(SR4001 SEG 0060/0000)		
	0010/0000	MFC BEGIN = E		
	0010/0000	LENGTH(AH 2509 BK 0000)		

016667 FT

016667 FT
 INTER-AHD



0070/2769 LAKE RD
 (T783)
 SACO RD
 (SR4001 SEG 0050/0000)
 0070/2251 048 " DIA CIR PLASTIC
 LEN=0048 INSTALLED UNKN
 0070/2024 024 " DIA CIR PLASTIC
 LEN=0040 INSTALLED UNKN

0070/1124 036 " DIA CIR PLASTIC
 LEN=0060 INSTALLED 2015

0070/0420 FARMALL LN
 (PRDR)
 024 " DIA CIR PLASTIC
 LEN=0040 INSTALLED 2005
 0070/0050 2 0 08164 0 00 0139+35
 013898 FT NC RANCH RD

013898 FT

0070/0000 RANCH RD
 (T554)
 LENGTH(AH 2769 BK 2240)

011658 FT

0060/0145 024 " DIA CIRC CONCR
 LEN=0053 INSTALLED UNKN
 011658 FT 2 0 08164 0 00 0117+76

0060/0000 ULSTER
 BURLINGTON T
 LENGTH(AH 2240 BK 2353)

0050/2050 021 "H 26 "W ELLIP METAL
 LEN=0050 INSTALLED UNKN

0050/1233 024 " DIA CIRC METAL
 LEN=0042 INSTALLED UNKN

0050/0980 024 " DIA CIRC METAL
 LEN=0040 INSTALLED UNKN

0050/0499 021 "H 26 "W ELLIP METAL
 LEN=0047 INSTALLED UNKN

009305 FT

0050/0060 BMS EN 08/4002/0050/0000
 009305 FT 2 0 08164 0 00 0093+39

EXTRACT DATE: 12/18/2023
PRINT DATE: 12/19/2023

ROADWAY MANAGEMENT SYSTEM
SLD COUNTY/SR - ANNUAL PRINT

PAGE NUMBER: 613
COUNTY: BRADFORD

DIR: B TOTAL LEN: 3.157 MI.
LEFT MUN: BURLINGTON T

DIST: 03-9 SR: 4002
RIGHT MUN: BURLINGTON T

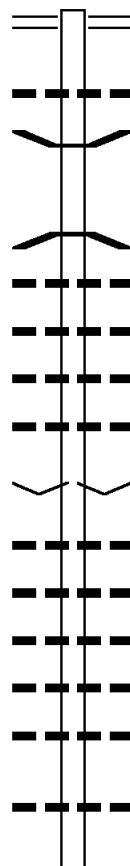
Stationing	Notes	Material
007509 FT	0050/0000	BROWNS CREEK BMSBG 08/4002/0050/0000 LENGTH(AH 2353 BK 1796) 024 " DIA CIR PLASTIC
	0040/1453	LEN=0046 INSTALLED UNKN
	0040/1065	030 " DIA CIR PLASTIC LEN=0060 INSTALLED 2022
	0040/0668	017"H 27"W ELLIP METAL LEN=0040 INSTALLED UNKN
007509 FT	007509 FT	2 0 08164 0 00 0075+35
	0040/0000	LENGTH(AH 1796 BK 2699) 018 " DIA CIR PLASTIC
	0030/2504	LEN=0042 INSTALLED 2019
	0030/2032	018 " DIA CIR PLASTIC LEN=0050 INSTALLED 2022
	0030/1697	018 " DIA CIR PLASTIC LEN=0041 INSTALLED 2019
	0030/1183	018"H 24"W ELLIP METAL LEN=0052 INSTALLED UNKN
BURLINGTON SMITHFIELD T	0030/0985	
2 0 08164 0 00 0048+22	004810 FT	
EVERGREEN RD (T560)	0030/0000	
	0030/0000	LENGTH(AH 2699 BK 2314)
	0020/0835	015"H 22"W ELLIP METAL LEN=0032 INSTALLED UNKN
002496 FT	0020/0526	018 " DIA CIR PLASTIC LEN=0035 INSTALLED 2019
	002496 FT	2 0 08164 0 00 0025+02
	0020/0000	LENGTH(AH 2314 BK 2496)
	0010/1883	015 " DIA CIRC METAL LEN=0035 INSTALLED UNKN
	0010/1081	018 " DIA CIR PLASTIC LEN=0038 INSTALLED 2013
000000 FT	000000 FT	2 0 08164 0 00 0000+00
		NC SHOTGUN HOLLOW RD MAC RD (SR4007 SEG 0070/0000) MFC BEGIN = E
	0010/0000	LENGTH(AH 2496 BK 0000)

ROLLING HILLS RD 044545 FT
 (SR4011 SEG 0090/0000) 0180/1461

043084 FT

040940 FT

038438 FT



044545 FT CHURCH ST
 0180/1461 (SR4011 SEG 0090/0000)

0180/0680 018 "DIA CIR PLASTIC
 LEN=0042 INSTALLED UNKN

0180/0013 BMS EN 08/4001/0180/0000
 043084 FT 2 0 08073 0 00 0025+77

SEELEY CREEK
 BMSBG 08/4001/0180/0000
 0180/0000 LENGTH(AH 1461 BK 2144)

0170/1821 018 "DIA CIRC CONCR
 LEN=0044 INSTALLED UNKN

0170/1251 018 "DIA CIRC CONCR
 LEN=0040 INSTALLED UNKN

0170/0775 024 "DIA CIR PLASTIC
 LEN=0060 INSTALLED UNKN

0170/0209 018 "DIA CIRC CONCR
 040940 FT 2 0 08073 0 00 0047+77

VILLAGE: SMITHFIELD
 0170/0000 LENGTH(AH 2144 BK 2502)

0160/2253 018 "DIA CIR PLASTIC
 LEN=0036 INSTALLED UNKN

0160/2050 018 "DIA CIR PLASTIC
 LEN=0040 INSTALLED 2001

0160/1857 042 "DIA CIR PLASTIC
 LEN=0040 INSTALLED UNKN

0160/1272 018 "DIA CIRC CONCR
 LEN=0040 INSTALLED UNKN

0160/0935 018 "DIA CIRC CONCR
 LEN=0040 INSTALLED UNKN

0160/0304 018 "DIA CIR PLASTIC
 038438 FT LEN=0040 INSTALLED UNKN

0160/0000 2 0 08073 0 00 0073+44
 LENGTH(AH 2502 BK 3165)

DIR: B TOTAL LEN: 8.437 MI. DIST: 03-9 SR: 4001
 LEFT MUN: SMITHFIELD T RIGHT MUN: SMITHFIELD T

Location	Segment ID	Length (FT)	Material	Installation
	0150/2600		018" DIA CIR PLASTIC	LEN=0036 INSTALLED UNKN
	0150/1839		024" DIA CIR PLASTIC	LEN=0042 INSTALLED UNKN
ANDRUS HILL RD (T623)	0150/0550		018" DIA CIRC CONCR	LEN=0036 INSTALLED UNKN
	0150/0004	035273 FT	018" DIA CIRC CONCR	LEN=0036 INSTALLED UNKN
	035273 FT		2 0 08073 0 00 0105+91	
	0150/0000		LENGTH(AH 3165 BK 2289)	
ANDRUS HILL RD (T623)	0140/1767		019"H 25"W ELLIP METAL	LEN=0044 INSTALLED UNKN
	0140/1759			
	0140/1494		024" DIA CIR PLASTIC	LEN=0040 INSTALLED 2023
	0140/1328		LUMBER MILL RD (T700)	
ANDRUS HILL RD (T623)	0140/1236		BRIDAL PATH RD (T621)	
	0140/0595		036" DIA CIR PLASTIC	LEN=0050 INSTALLED 2014
	0140/0175	032984 FT	036"H 58"W ELLIP METAL	LEN=0042 INSTALLED UNKN
	032984 FT		2 0 08073 0 00 0129+39	
MAC RD (SR4007 SEG 0110/2991)	0140/0000		024" DIA CIR PLASTIC	LEN=0080 INSTALLED 2023
	0140/0000		LENGTH(AH 2289 BK 2302)	
MAC RD (SR4007 SEG 0110/2991)	0130/1663		018" DIA CIRC METAL	LEN=0036 INSTALLED UNKN
	0130/1158		018" DIA CIR PLASTIC	LEN=0040 INSTALLED 1997
	0130/0698		018" DIA CIR PLASTIC	LEN=0040 INSTALLED 1997
	030682 FT		030682 FT	2 0 08073 0 00 0152+38
MAC RD (SR4007 SEG 0110/2991)	0130/0000		LENGTH(AH 2302 BK 3444)	
	0120/3384		018" DIA CIRC METAL	LEN=0045 INSTALLED UNKN
MAC RD (SR4007 SEG 0110/2991)	0120/2296		048" DIA CIR PLASTIC	LEN=0040 INSTALLED 2012

DIR: B TOTAL LEN: 8.437 MI. DIST: 03-9 SR: 4001
 LEFT MUN: SMITHFIELD T RIGHT MUN: SMITHFIELD T

RD NAME	SR	LEN	TYPE	STATUS
KELLY RD (T645)	0120/1584	0120/1570	018" DIA CIRC METAL	INSTALLED UNKN
	0120/0660		018" DIA CIR PLASTIC	INSTALLED UNKN
EVERGREEN RD (T561)	0120/0046	027238 FT	024" DIA CIR PLASTIC	INSTALLED UNKN
	0120/0000		2 0 08073 0 00 0186+78 RIGGS RD (T560) NC ULSTER RD ULSTER RD (SR4004 SEG 0010/0000)	LENGTH(AH 3444 BK 2235) 018" DIA CIR PLASTIC
	0110/2142		018" DIA CIR PLASTIC	INSTALLED UNKN
MAYBERRY RD (T561)	0110/1461	0110/1007	018" DIA CIRC CONCR	INSTALLED UNKN
	0110/1136		018" DIA CIRC CONCR	INSTALLED UNKN
MAYBERRY RD (T561)	0110/0646	0110/0214 025003 FT	018" DIA CIRC CONCR	INSTALLED UNKN
	0110/0000		2 0 08075 0 00 0023+03 VILLAGE: RIGGS	LENGTH(AH 2235 BK 2561)
	0100/2429		015" DIA CIRC METAL	INSTALLED UNKN
	0100/2157		018" DIA CIRC CONCR	INSTALLED UNKN
MAYBERRY RD (T561)	0100/1259		024" DIA CIR PLASTIC	INSTALLED UNKN
	0100/0040	022442 FT	018" DIA CIRC CONCR	INSTALLED UNKN
	0100/0000		2 0 08075 0 00 0049+42	LENGTH(AH 2561 BK 2756)
	0090/2284		024" DIA CIRC CONCR	INSTALLED UNKN

DIR: B TOTAL LEN: 8.437 MI. DIST: 03-9 SR: 4001
 LEFT MUN: SMITHFIELD T RIGHT MUN: SMITHFIELD T

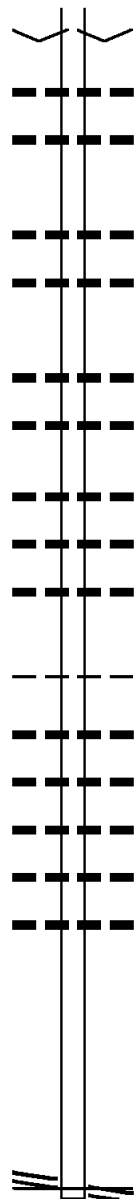
Stationing	Length	Material	Notes
0090/1663	0045	018" DIA CIRC CONCR	INSTALLED UNKN
0090/1008	0045	018" DIA CIRC CONCR	INSTALLED UNKN
0090/0357	0064	015" DIA CIRC CONCR	INSTALLED UNKN
019686 FT	019686 FT	2 0 08075 0 00 0077+82	TRIBUTARY BROWNS CREEK STRUCTURE LENGTH 35 FT BMSID 08/4001/0090/0000 LENGTH(AH 2756 BK 2903)
0090/0000	0000	018" DIA CIRC CONCR	INSTALLED UNKN
0080/2197	0044	018" DIA CIRC CONCR	INSTALLED UNKN
0080/1799	0044	BMSSEN 08/4001/0080/1764	2 0 08075 0 00 0088+15 BROWNS CREEK
0080/1764	0044	BMSBG 08/4001/0080/1764	036" DIA CIRC CONCR
0080/1435	0044	018" DIA CIRC CONCR	INSTALLED UNKN
0080/0858	0040	018" DIA CIRC METAL	INSTALLED UNKN
0080/0126	0040	024" DIA CIRC CONCR	INSTALLED UNKN
0080/0052	0086	018" DIA CIR PLASTIC	INSTALLED UNKN
016783 FT	016783 FT	2 0 08075 0 00 0106+25	BROSMAN RD (SR4005 SEG 0010/0000) SMITHFIELD ULSTER T
0080/0000	0000	018" DIA CIRC METAL	INSTALLED UNKN
0070/2159	0046	018" DIA CIR PLASTIC	INSTALLED UNKN
0070/1716	0049	018" DIA CIR PLASTIC	INSTALLED UNKN
0070/1429	0049	018" DIA CIR PLASTIC	INSTALLED UNKN
0070/1260	0045	018" DIA CIR PLASTIC	INSTALLED UNKN
0070/1187	0045	018" DIA CIR PLASTIC	INSTALLED UNKN
0070/0895	0045	018" DIA CIR PLASTIC	INSTALLED UNKN
0070/0601	0045	018" DIA CIR PLASTIC	INSTALLED UNKN

SMITHFIELD
ULSTER T

DIR: B TOTAL LEN: 8.437 MI. DIST: 03-9 SR: 4001
 LEFT MUN: ULSTER T RIGHT MUN: ULSTER T

Stationing	Description	Material	Length	Status
014564 FT	0070/0259	024 " DIA CIR PLASTIC	LEN=0060	INSTALLED UNKN
	014564 FT	2 0 08075	0 00 0128+70	
	0070/0000	018 " DIA CIR PLASTIC	LEN=0048	INSTALLED UNKN
	0060/1717	LENGTH(AH 2219 BK 2063)	015 " DIA CIRC METAL	LEN=0040 INSTALLED UNKN
	0060/1276	018 " DIA CIRC METAL	LEN=0040	INSTALLED UNKN
	0060/0752	030 " DIA CIR PLASTIC	LEN=0040	INSTALLED UNKN
012501 FT	0060/0405	018 " DIA CIR PLASTIC	LEN=0040	INSTALLED UNKN
	012501 FT	2 0 08075	0 00 0149+57	
	0060/0000	NOBLE RD (SR4003 SEG 0010/0000)	LENGTH(AH 2063 BK 1867)	018 " DIA CIRC METAL
	0050/1641	LEN=0042	INSTALLED UNKN	018 " DIA CIRC METAL
	0050/1369	LEN=0042	INSTALLED UNKN	024 " DIA CIRC METAL
	0050/0884	LEN=0038	INSTALLED UNKN	018 " DIA CIRC METAL
	0050/0580	LEN=0056	INSTALLED UNKN	018 " DIA CIRC METAL
	0050/0288	LEN=0040	INSTALLED UNKN	018 " DIA CAST IRON
010634 FT	0050/0018	LEN=0080	INSTALLED 2005	2 0 08075
	010634 FT	LAKE RD (T783)	0 00 0169+20	
COVERED BRIDGE RD (SR4002 SEG 0070/2769)	0050/0000	LENGTH(AH 1867 BK 2626)	030 " DIA CIR PLASTIC	LEN=0040 INSTALLED UNKN
	0040/2286	LEN=0046	INSTALLED UNKN	018 " DIA CIR PLASTIC
	0040/1928	LEN=0046	INSTALLED UNKN	018 " DIA CIR PLASTIC
	0040/1706	LEN=0048	INSTALLED 1997	018 " DIA CIR PLASTIC
	0040/1069	LEN=0040	INSTALLED UNKN	018 " DIA CIR PLASTIC
	0040/0797	LEN=0040	INSTALLED 2023	018 " DIA CIR PLASTIC
	0040/0494	LEN=0034	INSTALLED 2003	018 " DIA CIR PLASTIC
008008 FT	0040/0049	LEN=0042	INSTALLED UNKN	2 0 08075
	008008 FT	0 00 0195+30		

DIR: B TOTAL LEN: 8.437 MI. DIST: 03-9 SR: 4001
 LEFT MUN: ULSTER T RIGHT MUN: ULSTER T



005510 FT

003250 FT

Segment ID	Length	Material	Notes
0040/0000	0040	VILLAGE: SACO	LENGTH(AH 2626 BK 2498)
0030/1947	0030	018 " DIA	CIR PLASTIC
0030/1413	0030	018 " DIA	CIR METAL
0030/0430	0030	018 " DIA	CIR PLASTIC
0030/0106	0030	018 " DIA	CIR METAL
005510 FT	2 0 08075	0 00 0220	+13
0030/0000	0030	LENGTH(AH 2498 BK 2260)	
0020/1858	0020	018 " DIA	CIR METAL
0020/1394	0020	015 "H 20 "W	ELLIP METAL
0020/0646	0020	018 " DIA	CIR METAL
0020/0366	0020	018 " DIA	CIR PLASTIC
0020/0090	0020	018 " DIA	CIR PLASTIC
003250 FT	2 0 08075	0 00 0242	+60
0020/0000	0020	ULSTER	NORTH TOWANDA T
0010/3081	0010	LENGTH(AH 2260 BK 3250)	
0010/2864	0010	018 " DIA	CIR METAL
0010/2576	0010	018 " DIA	CIR METAL
0010/2264	0010	018 " DIA	CIR PLASTIC
0010/2100	0010	018 " DIA	CIR PLASTIC

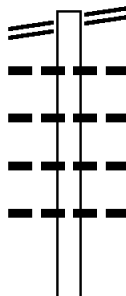
2 0 08075 0 00 0275+05 000000 FT
 GRAND ARMY OF REPUBLIC
 (SR0006 SEG 0490/1277) 0010/0000

NC SACO RD
 GRAND ARMY OF REPUBLIC
 000000 FT (SR0006 SEG 0490/1277)
 MFC BEGIN = D
 0010/0000 LENGTH(AH 3250 BK 0000)

EXTRACT DATE: 12/18/2023 ROADWAY MANAGEMENT SYSTEM PAGE NUMBER: 606
 PRINT DATE: 12/19/2023 SLD COUNTY/SR - ANNUAL PRINT COUNTY: BRADFORD
 DIR: B TOTAL LEN: 1.856 MI. DIST: 03-9 SR: 3038
 LEFT MUN: SYLVANIA B RIGHT MUN: SYLVANIA B

SYLVANIA RD 009802 FT
 (SR0006 SEG 0040/0000) 0040/2299

007503 FT



009802 FT SYLVANIA RD
 0040/2299 (SR0006 SEG 0040/0000)
 014"H 21"W ELLIP METAL
 0040/2011 LEN=0032 INSTALLED UNKN
 015" DIA CIRC METAL
 0040/1631 LEN=0038 INSTALLED UNKN
 030" DIA CIR PLASTIC
 0040/1065 LEN=0040 INSTALLED 2019
 024" DIA CIR PLASTIC
 0040/0568 LEN=0040 INSTALLED 2019
 007503 FT 2 0 08024 0 00 0075+22
 0040/0000 LENGTH(AH 2299 BK 1753)
 014"H 21"W ELLIP METAL

DIR: B TOTAL LEN: 1.856 MI. DIST: 03-9 SR: 3038
 LEFT MUN: SYLVANIA B RIGHT MUN: SYLVANIA B

005750 FT

002531 FT

000000 FT

0030/1391	LEN=0040	INSTALLED UNKN
0030/1209	SYLVANIA COLUMBIA T	
0030/0995	015 "DIA CIRC METAL	LEN=0032 INSTALLED UNKN
0030/0248	018 "DIA CIR PLASTIC	LEN=0040 INSTALLED 2019
005750 FT	2 0 08024 0 00 0057+72	PAINTER LICK LN (T526)
0030/0000	LENGTH(AH 1753 BK 3219)	014"H 21"W ELLIP METAL
0020/2795	LEN=0036	INSTALLED UNKN
0020/2540	042 "DIA CIR PLASTIC	LEN=0040 INSTALLED 2020
0020/1020	024 "DIA CIRC METAL	LEN=0040 INSTALLED UNKN
0020/0760	018 "DIA CIRC METAL	LEN=0032 INSTALLED UNKN
0020/0592	018 "DIA CIR PLASTIC	LEN=0036 INSTALLED 2003
0020/0371	018 "DIA CIR PLASTIC	LEN=0040 INSTALLED 2019
0020/0180	018 "DIA CIRC METAL	LEN=0040 INSTALLED 1998
002531 FT	2 0 08024 0 00 0025+41	LENGTH(AH 3219 BK 2531)
0020/0000	018 "DIA CIR PLASTIC	LEN=0040 INSTALLED 2019
0010/2473	018 "DIA CIR PLASTIC	LEN=0040 INSTALLED 2019
0010/1360	018 "DIA CIR PLASTIC	LEN=0040 INSTALLED 2019
0010/0725	013"H 17"W ELLIP METAL	LEN=0036 INSTALLED 1998
0010/0410	018 "DIA CIR PLASTIC	LEN=0040 INSTALLED 2019
000000 FT	2 0 08024 0 00 0000+00	NC OLD STATE RD INTER-BK OLD STATE RD (SR2022 SEG 0360/1740) MFC BEGIN = E BK-TIOGA (58)
0010/0000	LENGTH(AH 2531 BK 0000)	

EXTRACT DATE: 12/18/2023 ROADWAY MANAGEMENT SYSTEM PAGE NUMBER: 604
PRINT DATE: 12/19/2023 SLD COUNTY/SR - ANNUAL PRINT COUNTY: BRADFORD
DIR: B TOTAL LEN: 1.511 MI. DIST: 03-9 SR: 3036
LEFT MUN: TROY T RIGHT MUN: TROY T

007978 FT

007978 FT MUDCREEK RD

DIR: B TOTAL LEN: 1.511 MI. DIST: 03-9 SR: 3036
 LEFT MUN: TROY T RIGHT MUN: TROY T

ORCHARD HILL RD
 (T547)

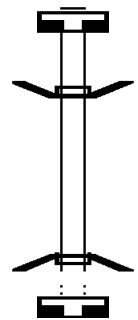
Segment ID	Length (FT)	Material / Notes
0040/1115		(SR3034 SEG 0050/0000)
006863	006863	024 " DIA CIR PLASTIC LEN=0045 INSTALLED 2013
0040/0000		2 0 08129 0 01 0070+28 LENGTH(AH 1115 BK 2263)
0030/2188		024 " DIA CIR PLASTIC LEN=0046 INSTALLED 2013
0030/1532		024 " DIA CIR PLASTIC LEN=0045 INSTALLED UNKN
0030/0870		024 " DIA CIR PLASTIC LEN=0045 INSTALLED UNKN
004600	004600	030 " DIA CIR PLASTIC LEN=0055 INSTALLED 2013 2 0 08129 0 01 0047+65
0030/0500		024 " H 35 " W ELLIP METAL LEN=0060 INSTALLED 2013
0030/0000		AL SCOTT RD (T551)
0020/2947		LENGTH(AH 2263 BK 3345) 018 " DIA CIR PLASTIC LEN=0045 INSTALLED UNKN
0020/2579		024 " DIA CIR PLASTIC LEN=0060 INSTALLED 2004
0020/0470		024 " DIA CIR PLASTIC LEN=0050 INSTALLED 1997
001255	001255	2 0 08129 0 01 0012+45 048 " DIA CIRC METAL LEN=0075 INSTALLED 2004
0020/0000		LENGTH(AH 3345 BK 1255)
0010/0310		BMS EN 08/3036/0010/0284 2 0 08129 0 00 0002+84
0010/0284		SOUTH FORK SUGAR CREEK BMSBG 08/3036/0010/0284
000000	000000	2 0 08129 0 00 0000+00 NC BEAVERDALE RD SR 0014 SH (SR0014 SEG 0320/1027)
0010/0000		MFC BEGIN = E LENGTH(AH 1255 BK 0000)

EXTRACT DATE: 12/18/2023 ROADWAY MANAGEMENT SYSTEM PAGE NUMBER: 602
 PRINT DATE: 12/19/2023 SLD COUNTY/SR - ANNUAL PRINT COUNTY: BRADFORD
 DIR: B TOTAL LEN: .016 MI. DIST: 03-9 SR: 3035
 LEFT MUN: WEST BURLINGTON T RIGHT MUN: WEST BURLINGTON T

000085 FT

 000000 FT

 000000 FT



000085 FT
 7012/0000 LENGTH(AH 0877 BK 0085)
 BMSEN 08/3035/0010/0000
 INTER-AHD CARMAN CROSS RD
 0010/0085 (T885)
 000000 FT 2 0 08185 0 00 0000+37
 NC CA CARMAN CROSS RD
 INTER-BK CARMAN CROSS RD
 (T885)
 SUGAR CREEK
 BMSBG 08/3035/0010/0000
 0010/0000 LENGTH(AH 0085 BK 0039)
 000000 FT
 7010/0000 LENGTH(AH 0039 BK 0000)

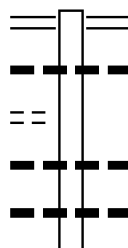
EXTRACT DATE: 12/18/2023 ROADWAY MANAGEMENT SYSTEM PAGE NUMBER: 601
 PRINT DATE: 12/19/2023 SLD COUNTY/SR - ANNUAL PRINT COUNTY: BRADFORD
 DIR: B TOTAL LEN: 3.509 MI. DIST: 03-9 SR: 3034
 LEFT MUN: TROY T RIGHT MUN: TROY T

DICKERSON ST
 (T530)

018525 FT

0080/0738

017221 FT



018525 FT GRAND ARMY OF REPUBLIC
 0080/1304 (SR0006 SEG 0230/0000)
 015 " DIA CIRC CONCR
 0080/1264 LEN=0036 INSTALLED UNKN
 0080/0520 015"H 21"W ELLIP METAL
 LEN=0048 INSTALLED UNKN
 018 " DIA CIRC METAL
 0080/0501 LEN=0040 INSTALLED UNKN
 017221 FT 2 0 08044 0 00 0171+44

DIR: B TOTAL LEN: 3.509 MI. DIST: 03-9 SR: 3034
 LEFT MUN: TROY T RIGHT MUN: TROY T

Stationing	Description	Material	Length	Notes
014851 FT	0080/0000	018" DIA CIR PLASTIC	1304 BK 2370	LENGTH(AH 1304 BK 2370)
	0070/1878	LEN=0045		INSTALLED UNKN
	0070/1265	015" DIA CIR PLASTIC		LEN=0038 INSTALLED 2013
	0070/0351	018" DIA CIR PLASTIC		LEN=0046 INSTALLED 2013
	014851 FT	2 0 08044 0 00 0147+99		VILLAGE: EAST TROY
	0070/0000	030"H 44"W ELLIP METAL	2370 BK 2226	LENGTH(AH 2370 BK 2226)
	0060/2224	LEN=0045		INSTALLED UNKN
	0060/2063	018" DIA CIR PLASTIC		LEN=0055 INSTALLED 2013
	0060/1237	018" DIA CIR PLASTIC		LEN=0040 INSTALLED 2013
	0060/0700	024" DIA CIR PLASTIC		LEN=0045 INSTALLED 2013
	0060/0337	060" DIA CIRC METAL		LEN=0060 INSTALLED 2001
012625 FT	012625 FT	2 0 08044 0 00 0125+96		
	0060/0000	LENGTH(AH 2226 BK 2678)		
	0050/1819	018" DIA CIR PLASTIC		LEN=0040 INSTALLED UNKN
	0050/1315	018" DIA CIR PLASTIC		LEN=0045 INSTALLED 2013
	0050/0339	024" DIA CIR PLASTIC		LEN=0045 INSTALLED 2013
009947 FT	009947 FT			
BEAVERDALE RD (SR3036 SEG 0040/1115)	0050/0000	LENGTH(AH 2678 BK 2342)		
	0040/2317	040"H 60"W ELLIP METAL		LEN=0068 INSTALLED 2006
	0040/1730	018" DIA CIR PLASTIC		LEN=0040 INSTALLED 2013
	0040/1463	060" DIA CIRC METAL		LEN=0046 INSTALLED 2001
	0040/1324	024" DIA CIR PLASTIC		LEN=0040 INSTALLED 2013
	0040/1156	SMITH HILL RD (T337)		
	0040/0725	024" DIA CIR PLASTIC		LEN=0045 INSTALLED 2013

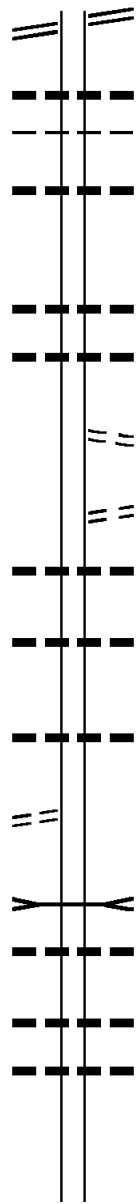
DIR: B TOTAL LEN: 3.509 MI. DIST: 03-9 SR: 3034
 LEFT MUN: TROY T RIGHT MUN: TROY T

Stationing	Description	Material	Length	Notes
007605 FT	0040/0101	018 " DIA CIR PLASTIC	LEN=0036	INSTALLED UNKN
	007605 FT	2 0 08044 0 00 0075+79		
	0040/0000	LENGTH(AH 2342 BK 2279)		
	0030/1570	024 " DIA CIR PLASTIC	LEN=0040	INSTALLED 2004
	0030/0538	018 " DIA CIR PLASTIC	LEN=0040	INSTALLED 2013
	0030/0218	036 " DIA CIR PLASTIC	LEN=0040	INSTALLED 2013
005326 FT	005326 FT	2 0 08044 0 00 0052+60		
		MC GLEN RD		
		(T338)		
	0030/0000	LENGTH(AH 2279 BK 2981)		
	0020/2943	018 " DIA CIR PLASTIC	LEN=0040	INSTALLED 2004
	0020/2129	018 " DIA CIRC CONCR	LEN=0035	INSTALLED UNKN
		LC FOR HOLLISTER DR		
	0020/1925	(CONN)		
		HOLLISTER DR		
	0020/1690	(T528)		
	0020/1550	024 " DIA CIR PLASTIC	LEN=0040	INSTALLED 2013
002345 FT	002345 FT	2 0 08044 0 00 0023+51		
	0020/0000	LENGTH(AH 2981 BK 2345)		
ORCHARD HILL RD (T547)	0010/1795			
	0010/1000	BMS EN 08/3034/0010/0973		
		2 0 08044 0 00 0009+72		
		SOUTH FORK SUGAR CREEK		
	0010/0973	BMSBG 08/3034/0010/0973		
000000 FT	000000 FT	2 0 08044 0 00 0000+00		
		NC MU D CREEK RD		
		SR 0014 SH		
		(SR0014 SEG 0300/0255)		
		MFC BEGIN = E		
	0010/0000	LENGTH(AH 2345 BK 0000)		

EXTRACT DATE: 12/18/2023 ROADWAY MANAGEMENT SYSTEM PAGE NUMBER: 598
PRINT DATE: 12/19/2023 SLD COUNTY/SR - ANNUAL PRINT COUNTY: BRADFORD
DIR: B TOTAL LEN: 3.101 MI. DIST: 03-9 SR: 3033
LEFT MUN: COLUMBIA T RIGHT MUN: COLUMBIA T

DIR: B TOTAL LEN: 3.101 MI. DIST: 03-9 SR: 3033
 LEFT MUN: COLUMBIA T RIGHT MUN: COLUMBIA T

(SR0006 SEG 0080/1100) 0070/3588



0070/3588 (SR0006 SEG 0080/1100)
 0070/2986 018 "DIA CIR PLASTIC
 LEN=0036 INSTALLED UNKN
 COLUMBIA
 0070/2631 TROY T
 0070/2616 018 "DIA CIR PLASTIC
 LEN=0050 INSTALLED 2016
 0070/1150 024 "DIA CIR PLASTIC
 LEN=0040 INSTALLED 2006
 0070/0792 018 "DIA CIR PLASTIC
 LEN=0036 INSTALLED 2006
 LC FOR TERREL RD
 (CONN)
 0070/0032 2 0 08170 0 00 0128+87
 012785 FT
 S 0070/0000 LENGTH(AH 3588 BK 2086)
 TERREL RD
 (T521)
 0060/2031 024 "DIA CIR PLASTIC
 LEN=0036 INSTALLED UNKN
 0060/2020 018 "DIA CIR PLASTIC
 LEN=0037 INSTALLED UNKN
 0060/1192 018 "DIA CIR PLASTIC
 LEN=0041 INSTALLED UNKN
 0060/0010 018 "DIA CIR PLASTIC
 010699 FT
 S 0060/0000 LENGTH(AH 2086 BK 2239)
 WEST BRANCH SUGAR CREEK
 STRUCTURE LENGTH 14 FT
 BMSID 08/3033/0050/1503
 0050/1503 018 "DIA CIR PLASTIC
 LEN=0032 INSTALLED UNKN
 0050/1203 018 "DIA CIR PLASTIC
 LEN=0035 INSTALLED UNKN
 0050/0415 036 "DIA CIR PLASTIC
 0050/0012 LEN=0045 INSTALLED 2006
 008460 FT 2 0 08170 0 00 0085+42
 S 0050/0000 LENGTH(AH 2239 BK 2930)
 018 "DIA CIR PLASTIC

012785 FT

2 0 08170 0 00 0108+00 010699 FT
 EVERTS DR
 (T519) 0060/0000

008460 FT

DIR: B TOTAL LEN: 3.101 MI. DIST: 03-9 SR: 3033
 LEFT MUN: TROY T RIGHT MUN: TROY T

Stationing	Description	Material	Length	Notes
0040/1974	0040/1974	018" DIA CIR PLASTIC	LEN=0040	INSTALLED UNKN
0040/1594	0040/1594	018" DIA CIR PLASTIC	LEN=0042	INSTALLED UNKN
005530 FT	005530 FT	018" DIA CIR PLASTIC	2 0 08170 0 00 0055+85	LENGTH(AH 2930 BK 2471)
0040/0000	0040/0000	018" DIA CIR PLASTIC	LEN=0035	INSTALLED UNKN
0030/2345	0030/2345	018" DIA CIR PLASTIC	LEN=0035	INSTALLED UNKN
0030/1262	0030/1262	018" DIA CIR PLASTIC	LEN=0035	INSTALLED UNKN
0030/1231	0030/1231	018" DIA CIR PLASTIC	LEN=0042	INSTALLED UNKN
0030/0669	0030/0669	018" DIA CIR PLASTIC	LEN=0042	INSTALLED UNKN
003059 FT	003059 FT	018" DIA CIR PLASTIC	2 0 08170 0 00 0030+91	LENGTH(AH 2471 BK 1492)
0030/0000	0030/0000	018" DIA CIR PLASTIC	LEN=0078	INSTALLED UNKN
0020/1406	0020/1406	018" DIA CIRC METAL	LEN=0069	INSTALLED UNKN
0020/0637	0020/0637	018" DIA CIRC METAL	LEN=0069	INSTALLED UNKN
0020/0568	0020/0568	TRIBUTARY FALL BROOK	STRUCTURE LENGTH 12 FT	BMSID 08/3033/0020/0409
0020/0409	0020/0409	018" DIA CIRC METAL	LEN=0036	INSTALLED UNKN
0020/0071	0020/0071	018" DIA CIRC METAL	LEN=0036	INSTALLED UNKN
001567 FT	001567 FT	018" DIA CIRC METAL	2 0 08170 0 00 0015+50	LENGTH(AH 1492 BK 1567)
0020/0000	0020/0000	018" DIA CIRC METAL	LEN=0036	INSTALLED UNKN
0010/0045	0010/0045	024" DIA CIR PLASTIC	LEN=0042	INSTALLED UNKN
000000 FT	000000 FT	024" DIA CIR PLASTIC	2 0 08170 0 00 0000+00	NC FA
0010/0000	0010/0000	FALLBROOK RD	(SR3032 SEG 0070/0000)	MFC BEGIN = E
0010/0000	0010/0000	FALLBROOK RD	LENGTH(AH 1567 BK 0000)	

DIR: B TOTAL LEN: 3.065 MI. DIST: 03-9 SR: 3032
 LEFT MUN: TROY T RIGHT MUN: TROY T

	016181 FT		016181 FT	
			INTER-AHD	EUREKA DR
				(TWP)
PROSPECT ST			0070/3356	CANTON ST
(TWP)	0070/2835			(SR0014 SEG 0340/0000)
			0070/2160	BMS EN 08/3032/0070/2141
				2 0 08039 0 00 0354+68
			0070/2141	FALL BROOK
				BMSBG 08/3032/0070/2141
			0070/0250	018 " DIA CIR PLASTIC
			0070/0050	LEN=0040 INSTALLED UNKN
				BMS EN 08/3032/0070/0039
				2 0 08039 0 00 0333+61
			0070/0039	TRIBUTARY FALL BROOK
			012825 FT	BMSBG 08/3032/0070/0039
2 0 08039 0 00 0333+25	012825 FT		0070/0000	LENGTH(AH 3356 BK 3316)
FARMERS VALLEY RD				015"H 22"W ELLIP METAL
(SR3033 SEG 0010/0000)	0070/0000		0060/2784	LEN=0050 INSTALLED UNKN
				024 " DIA CIR PLASTIC
			0060/2497	LEN=0040 INSTALLED UNKN
				015 " DIA CIR PLASTIC
			0060/1946	LEN=0040 INSTALLED UNKN
			0060/1306	015 " DIA CIR PLASTIC
				LEN=0040 INSTALLED UNKN
			0060/0772	018 " DIA CIRC METAL
				LEN=0053 INSTALLED UNKN
			0060/0289	024 " DIA CIR PLASTIC
				LEN=0040 INSTALLED UNKN
009509 FT			009509 FT	2 0 08039 0 00 0299+97
			0060/0000	LENGTH(AH 3316 BK 1030)
				BMS EN 08/3032/0050/0445
			0050/0460	2 0 08039 0 00 0294+22
				FALL BROOK
			0050/0445	BMSBG 08/3032/0050/0445
				015"H 18"W ELLIP METAL
			0050/0015	LEN=0040 INSTALLED UNKN
008479 FT			008479 FT	2 0 08039 0 00 0289+63
			0050/0000	LENGTH(AH 1030 BK 1935)

006544 FT

006544 FT 2 0 08039 0 00 0270+21
 0040/0000 LENGTH(AH 1935 BK 1919)



0030/1079 014"H 21"W ELLIP METAL
 LEN=0060 INSTALLED UNKN



0030/0671 028"DIA CIR PLASTIC
 LEN=0060 INSTALLED UNKN



0030/0266 036"DIA CIR PLASTIC
 LEN=0060 INSTALLED 2021

004625 FT

004625 FT 2 0 08039 0 00 0250+95
 0030/0000 LENGTH(AH 1919 BK 2336)



0020/1970 015"DIA CIR PLASTIC
 LEN=0073 INSTALLED UNKN



0020/1710 015"DIA CIRC METAL
 LEN=0060 INSTALLED UNKN



0020/1318 015"H 22"W ELLIP METAL
 LEN=0050 INSTALLED UNKN



0020/0980 018"DIA CIR PLASTIC
 LEN=0050 INSTALLED UNKN



0020/0631 018"DIA CIR PLASTIC
 LEN=0040 INSTALLED 2021



0020/0219 018"DIA CIR PLASTIC
 LEN=0060 INSTALLED UNKN

002289 FT

002289 FT 2 0 08039 0 00 0227+50
 0020/0000 LENGTH(AH 2336 BK 2289)



0010/2181 018"DIA CIR PLASTIC
 LEN=0060 INSTALLED 2021



0010/1890 015"DIA CIRC METAL
 LEN=0060 INSTALLED UNKN



0010/1585 018"DIA CIR PLASTIC
 LEN=0060 INSTALLED UNKN



0010/1350 018"DIA CIR PLASTIC
 LEN=0060 INSTALLED UNKN



0010/1017 018"DIA CIR PLASTIC
 LEN=0045 INSTALLED UNKN




0010/0061 018"DIA CIR PLASTIC
 LEN=0040 INSTALLED UNKN

000000 FT

000000 FT 2 0 08039 0 00 0204+52
 NC FA LLBROOK RD
 INTER-BK FALLBROOK RD
 (T839)



MFC BEGIN = D

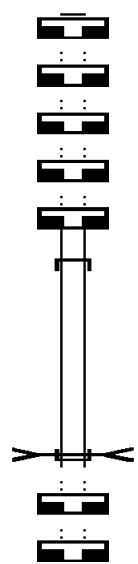


0010/0000 LENGTH(AH 2289 BK 0000)

















EXTRACT DATE: 12/18/2023 ROADWAY MANAGEMENT SYSTEM PAGE NUMBER: 593
 PRINT DATE: 12/19/2023 SLD COUNTY/SR - ANNUAL PRINT COUNTY: BRADFORD
 DIR: B TOTAL LEN: .000 MI. DIST: 03-9 SR: 3031
 LEFT MUN: CANTON T RIGHT MUN: CANTON T

000000	FT		000000	FT	
000000	FT	■	7080/0000	LENGTH(AH 3337 BK 2399)	
		::	000000	FT	
000000	FT	■	7070/0000	LENGTH(AH 2399 BK 2231)	
		::	000000	FT	
000000	FT	■	7060/0000	LENGTH(AH 2231 BK 2205)	
		::	000000	FT	
000000	FT	■	7050/0000	LENGTH(AH 2205 BK 2703)	
		::	000000	FT	
000000	FT	■	7040/0000	LENGTH(AH 2703 BK 3558)	
		::	000000	FT	
000000	FT	■	7030/0000	LENGTH(AH 3558 BK 2531)	
		::	000000	FT	
000000	FT	■	7020/0000	LENGTH(AH 2531 BK 3753)	
		::	000000	FT	
000000	FT	■	7010/0000	LENGTH(AH 3753 BK 0000)	

000010 FT
 000010 FT
 000010 FT
 000010 FT
 000010 FT
 000000 FT
 000000 FT
 000000 FT



000010 FT
 7050/0000 LENGTH(AH 0952 BK 0027)
 000010 FT
 7042/0000 LENGTH(AH 0027 BK 2835)
 000010 FT
 7040/0000 LENGTH(AH 2835 BK 2686)
 000010 FT
 7030/0000 LENGTH(AH 2686 BK 1714)
 000010 FT
 7024/0000 LENGTH(AH 1714 BK 0010)
 INTER-AHD SEELEY RD
 0022/0010 (T858)
 000000 FT 2 0 08 158 0 00 0042+22
 NC SE ELEY FARM RD
 TRIBUTARY TO ALBA CREEK
 STRUCTURE LENGTH 10 FT
 BMSID 08/3030/0022/0000
 INTER-BK SEELEY RD
 (T858)
 0022/0000 LENGTH(AH 0010 BK 0853)
 000000 FT
 7020/0000 LENGTH(AH 0853 BK 3381)
 000000 FT
 7010/0000 LENGTH(AH 3381 BK 0000)

000117 FT		000117 FT 7104/0000	LENGTH(AH 0610 BK 0033) BMS EN 08/3029/0100/0000
000084 FT		INTER-AHD 0100/0033	GULF RD (T829)
000084 FT		000084 FT INTER-BK	2 0 08044 0 00 0190+80 GULF RD (T829)
000084 FT		0100/0000	MUD CREEK BMSBG 08/3029/0100/0000
000084 FT		000084 FT	LENGTH(AH 0033 BK 0462)
000084 FT		7100/0000	LENGTH(AH 0462 BK 1975)
000084 FT		000084 FT	LENGTH(AH 1975 BK 3000)
000084 FT		7090/0000	LENGTH(AH 3000 BK 2300)
000084 FT		000084 FT	LENGTH(AH 2300 BK 0010)
000074 FT		7080/0000	INTER-AHD GULF RD
000074 FT		0070/0010	(T829)
000074 FT		000074 FT	2 0 08044 0 00 0267+96 TRIBUTARY SUGAR CREEK STRUCTURE LENGTH 10 FT
000074 FT		INTER-BK	BMSID 08/3029/0070/0000
000074 FT		0070/0000	GULF RD (T829)
000074 FT		000074 FT	LENGTH(AH 0010 BK 3012)
000074 FT		7060/0000	LENGTH(AH 3012 BK 1174)
000074 FT		000074 FT	LENGTH(AH 1174 BK 1676)
000074 FT		7052/0000	LENGTH(AH 1676 BK 2700)
000074 FT		000074 FT	LENGTH(AH 2700 BK 1750)
000074 FT		7050/0000	LENGTH(AH 1750 BK 0011)
000074 FT		000074 FT	INTER-AHD HAT SHOP RD (T828)
000074 FT		7040/0000	
000074 FT		000074 FT	
000074 FT		7034/0000	
000074 FT		INTER-AHD	

EXTRACT DATE: 12/18/2023
PRINT DATE: 12/19/2023

ROADWAY MANAGEMENT SYSTEM
SLD COUNTY/SR - ANNUAL PRINT

PAGE NUMBER: 590
COUNTY: BRADFORD

DIR: B TOTAL LEN: .022 MI.
LEFT MUN: GRANVILLE T

DIST: 03-9 SR: 3029
RIGHT MUN: GRANVILLE T

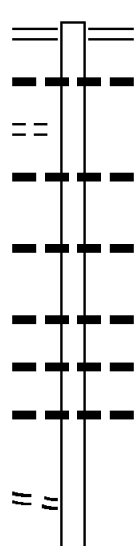
Distance (FT)	Diagram	Code	Description
000063	[Symbol]	0030/0011 000063 FT INTER-BK	058"H 72"W ELLIP METAL LEN=0040 INSTALLED UNKN GRANVILLE T 2 0 08044 0 01 0373+35 HAT SHOP RD (T828) ROAD CLOSED BACK ROAD CLOSED BACK
000063	[Symbol]	5 0030/0000 000063 FT	LENGTH(AH 0011 BK 0688)
000063	[Symbol]	7030/0000 000063 FT	LENGTH(AH 0688 BK 3465)
	[Symbol]	7020/0000	LENGTH(AH 3465 BK 0017) ROAD CLOSED AHEAD ROAD CLOSED AHEAD
000046	[Symbol]	INTER-AHD 0018/0017 000046 FT INTER-BK	BMSSEN 08/3029/0018/0000 HAT SHOP RD (T828) 2 0 08044 0 01 0414+30 HAT SHOP RD (T828)
000046	[Symbol]	5 0018/0000 000046 FT	TRIBUTARY GULF CREEK BMSBG 08/3029/0018/0000 LENGTH(AH 0017 BK 0603)
	[Symbol]	7016/0000	LENGTH(AH 0603 BK 0022) BMSSEN 08/3029/0014/0000
000024	[Symbol]	INTER-AHD 0014/0022 000024 FT INTER-BK	HAT SHOP RD (T828) 2 0 08044 0 01 0421+18 HAT SHOP RD (T828)
000024	[Symbol]	5 0014/0000 000024 FT	GULF CREEK BMSBG 08/3029/0014/0000 LENGTH(AH 0022 BK 0823)
	[Symbol]	7012/0000	LENGTH(AH 0823 BK 0024) BMSSEN 08/3029/0010/0000
000000	[Symbol]	INTER-AHD 0010/0024 000000 FT INTER-BK	CALKINS RD (T326) 2 0 08044 0 01 0429+58 GULF RD CALKINS RD (T326)
000000	[Symbol]	5 0010/0000 000000 FT	GULF CREEK BMSBG 08/3029/0010/0000 MFC BEGIN = E LENGTH(AH 0024 BK 0122)
	[Symbol]	7008/0000	LENGTH(AH 0122 BK 0000)

EXTRACT DATE: 12/18/2023 ROADWAY MANAGEMENT SYSTEM PAGE NUMBER: 589
 PRINT DATE: 12/19/2023 SLD COUNTY/SR - ANNUAL PRINT COUNTY: BRADFORD
 DIR: B TOTAL LEN: 3.701 MI. DIST: 03-9 SR: 3028
 LEFT MUN: GRANVILLE T RIGHT MUN: GRANVILLE T

Stationing	Description	Material / Details
019540 FT		SR 0514 SH
0070/3171		(SR0514 SEG 0050/0216)
0070/3118		018 " DIA CIR PLASTIC LEN=0078 INSTALLED UNKN
0070/2831		018 " DIA CIRC METAL LEN=0055 INSTALLED 2004
		018 " DIA CIR PLASTIC LEN=0040 INSTALLED 2004
		018 " DIA CIR PLASTIC LEN=0034 INSTALLED UNKN
		018 " DIA CIR PLASTIC LEN=0040 INSTALLED 2004
		036 " DIA CIR PLASTIC LEN=0040 INSTALLED 2005
016369 FT		
0070/0000		LENGTH(AH 3171 BK 3057)

HIGH BRIDGE RD
(T358)

2 0 08043 0 00 0030+00 016369 FT
 HIGH BRIDGE RD
(T358) 0070/0000



EXTRACT DATE: 12/18/2023
PRINT DATE: 12/19/2023

ROADWAY MANAGEMENT SYSTEM
SLD COUNTY/SR - ANNUAL PRINT

PAGE NUMBER: 588
COUNTY: BRADFORD

DIR: B TOTAL LEN: 3.701 MI.
LEFT MUN: GRANVILLE T

DIST: 03-9 SR: 3028
RIGHT MUN: GRANVILLE T

013312 FT

009991 FT

008521 FT

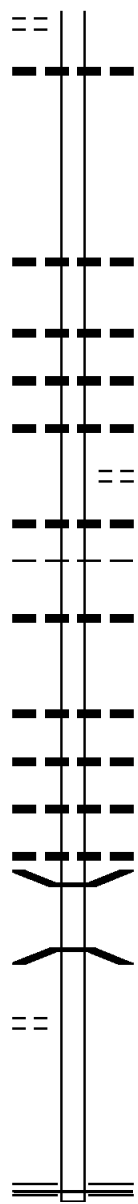
0060/1859	BMS	EN	08/3028/0060/1839
	2 0	08043	0 00 0018+62
	TRIB	NO	BR TOWANDA CRK
0060/1839	BMS	SBG	08/3028/0060/1839
	018	"	DIA CIR PLASTIC
0060/1196	LEN=	0040	INSTALLED 2004
	018	"	DIA CIR PLASTIC
0060/0654	LEN=	0040	INSTALLED 2004
013312 FT	2 0	08043	0 00 0000+00
	WIND	FALL	RD
	(SR	3021	SEG 0080/3892)
	NC	CO	WLEY RD
0060/0000	LEN	TH(AH	3057 BK 3321)
	018	"	DIA CIR PLASTIC
0050/3299	LEN=	0060	INSTALLED 2004
	018	"	DIA CIR PLASTIC
	024	"	DIA CIR PLASTIC
0050/1829	LEN=	0040	INSTALLED 2004
	024	"	DIA CIR PLASTIC
0050/1580	LEN=	0060	INSTALLED 2004
	018	"	DIA CIR PLASTIC
0050/1130	LEN=	0045	INSTALLED 2004
	018	"	DIA CIR PLASTIC
0050/0890	LEN=	0040	INSTALLED 2004
	GRAN	VILLE	
0050/0717	CANTON	T	
	018	"	DIA CIR PLASTIC
0050/0541	LEN=	0040	INSTALLED 2004
	018	"	DIA CIR PLASTIC
0050/0213	LEN=	0045	INSTALLED 2004
009991 FT	2 0	08041	0 00 0099+97
0050/0000	LEN	TH(AH	3321 BK 1470)
	024	"	DIA CIR PLASTIC
0040/1004	LEN=	0040	INSTALLED 2004
	DRESTE	RD	
0040/0855	(T	323)	
	018	"	DIA CIR PLASTIC
0040/0665	LEN=	0036	INSTALLED UNKN
	024	"	DIA CIR PLASTIC
0040/0080	LEN=	0034	INSTALLED UNKN
008521 FT	2 0	08041	0 00 0085+45
0040/0000	LEN	TH(AH	1470 BK 2506)
	018	"	DIA CIR PLASTIC
0030/2107	LEN=	0045	INSTALLED 2004

KELLEY RD

DIR: B TOTAL LEN: 3.701 MI. DIST: 03-9 SR: 3028
 LEFT MUN: CANTON T RIGHT MUN: CANTON T

(T302)

0030/1577



006015 FT

0030/1129 018 " DIA CIR PLASTIC
 LEN=0036 INSTALLED UNKN

006015 FT 2 0 08041 0 00 0060+36
 0030/0000 LENGTH(AH 2506 BK 3066)

0020/2102 024 " DIA CIR PLASTIC
 LEN=0040 INSTALLED UNKN

0020/1418 018 " DIA CIR PLASTIC
 LEN=0040 INSTALLED 2004

0020/0996 018 " DIA CIR PLASTIC
 LEN=0045 INSTALLED 2004

0020/0519 018 " DIA CIR PLASTIC
 LEN=0045 INSTALLED 2004

0020/0489 AYRES RD
 (T328)

0020/0469 036 " DIA CIR PLASTIC
 LEN=0057 INSTALLED UNKN

0020/0459 CANTON
 ALBA BOROUGH B

002949 FT

0020/0210 018 " DIA CIR PLASTIC
 LEN=0040 INSTALLED 2004

002949 FT 2 0 08041 0 00 0029+58
 0020/0000 LENGTH(AH 3066 BK 2949)

0010/2714 018 " DIA CIR PLASTIC
 LEN=0036 INSTALLED 1997

0010/2151 018 " DIA CIR PLASTIC
 LEN=0060 INSTALLED 2021

0010/1857 042 " DIA CIR PLASTIC
 LEN=0050 INSTALLED 2021

0010/1668 048 " DIA CIR PLASTIC
 LEN=0050 INSTALLED 2021

0010/1447 BMSFN 08/3028/0010/1467
 2 0 08041 0 00 0000+00

0010/1437 TRIBUTARY TOWANDA CREEK
 BMSBG 08/3028/0010/1467

CEMETERY ST
 (BORO)

0010/0669

000000 FT

000000 FT 2 0 08041 0 00 0000+00
 NC WINDFALL RD

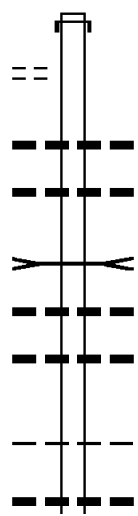
0010/0000 (SRO014 SEG 0210/0000)
 MFC BEGIN = D
 LENGTH(AH 2949 BK 0000)

SISTER ST
(BORO)

025000 FT

0100/1799

022830 FT



025000 FT

INTER-AHD CEMETERY ST
0100/2170 (BORO)

NC MINNEQUA MAIN ST

0100/1104 018 " DIA CIRC METAL
LEN=0060 INSTALLED 2004
060"H 00"W MULT METAL
0100/0952 LEN=0050 INSTALLED UNKN
UNT TO ALBA CREEK
STRUCTURE LENGTH 12 FT
0100/0931 BMSID 08/3027/0100/0931
012 " DIA CIR PLASTIC
0100/0773 LEN=0048 INSTALLED UNKN
018 " DIA CIR PLASTIC
0100/0226 LEN=0040 INSTALLED UNKN
022830 FT 2 0 08040 0 00 0228+01
ALBA BOROUGH
CANTON T
5 0100/0000 LENGTH(AH 2170 BK 2824)
024 " DIA CIR PLASTIC
0090/2791 LEN=0040 INSTALLED UNKN

DIR: B TOTAL LEN: 4.735 MI. DIST: 03-9 SR: 3027
 LEFT MUN: CANTON T RIGHT MUN: CANTON T

Stationing	Description	Material	Status
0090/2436	018 " DIA	CIR PLASTIC	INSTALLED UNKN
0090/1711	015 " DIA	CIR PLASTIC	INSTALLED UNKN
0090/1210	036 " DIA	CIR PLASTIC	INSTALLED UNKN
0090/0828	018 " DIA	CIR PLASTIC	INSTALLED UNKN
0090/0291	036 " DIA	CIR PLASTIC	INSTALLED UNKN
020006 FT	2 0 08040 0 00 0199+93		
0090/0000	LENGTH(AH 2824 BK 2714)		
0080/2328	024 " DIA	CIR PLASTIC	INSTALLED UNKN
0080/1189	018 " DIA	CIR PLASTIC	INSTALLED UNKN
0080/0867	036 " DIA	CIR PLASTIC	INSTALLED UNKN
0080/0089	018 " DIA	CIR PLASTIC	INSTALLED UNKN
0080/0011	024 " DIA	CIR PLASTIC	INSTALLED UNKN
017292 FT	SEELEY RD		
0080/0000	(TB58)		
0070/1888	LENGTH(AH 2714 BK 1953)		
0070/1077	024 " DIA	CIR PLASTIC	INSTALLED UNKN
0070/1056	BMSBG 08/3027/0070/1056		
015339 FT	2 0 08040 0 00 0153+54		
0070/0293	ALBA CREEK		
015339 FT	BMSBG 08/3027/0070/1056		
0070/0000	018 " DIA	CIR PLASTIC	INSTALLED 2011
0060/2594	2 0 08040 0 00 0153+54		
0060/2460	LENGTH(AH 1953 BK 2868)		
0060/2364	015 " DIA	CIR PLASTIC	INSTALLED UNKN
0060/2096	LEN=0048	INSTALLED UNKN	
	MCFADDEN RD		
	(TB23)		
	LC FOR MCFADDEN RD		
	(CONN)		
	018 " DIA	CIRC METAL	INSTALLED UNKN

2 0 08040 0 00 0172+95 017292 FT
 MCMURRAY RD
 (T326) 0080/0000

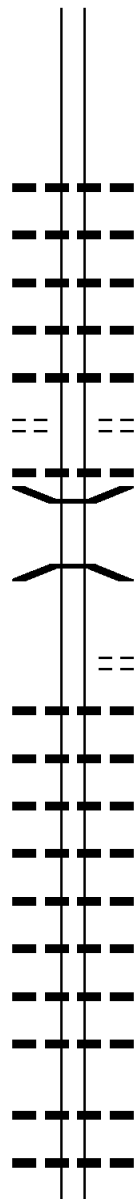
DIR: B TOTAL LEN: 4.735 MI. DIST: 03-9 SR: 3027
 LEFT MUN: CANTON T RIGHT MUN: CANTON T

BUCHANAN RD
 (T324)

012471 FT

0050/1197

009202 FT



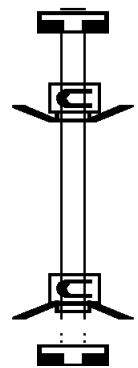
012471 FT	2 0 08040	0 00	0124+89
S 0060/0000	LENGTH(AH	2868	BK 3269)
0050/3027	018 "DIA	CIR	PLASTIC
0050/2512	LEN=0051	INSTALLED	UNKN
0050/2238	018 "DIA	CIR	PLASTIC
0050/1776	LEN=0041	INSTALLED	UNKN
0050/1359	018 "DIA	CIR	PLASTIC
0050/1197	LEN=0035	INSTALLED	UNKN
0050/0798	018 "DIA	CIR	PLASTIC
0050/0380	LEN=0035	INSTALLED	UNKN
0050/0367	018 "DIA	CIR	PLASTIC
009202 FT	LEN=0044	INSTALLED	UNKN
S 0050/0000	VAN DYKE RD		
0040/3496	(T321)		
0040/3246	015 "DIA	CIR	PLASTIC
0040/2895	LEN=0036	INSTALLED	UNKN
0040/2820	BMSBN 08/3027/0050/0367		
0040/2674	2 0 08040	0 00	0095+90
0040/2370	TRIBUTARY TO ALBA CREEK		
0040/2207	BMSBG 08/3027/0050/0367		
0040/1682	2 0 08040	0 00	0091+00
0040/0984	VAN DYKE RD		
0040/0657	(T321)		
	LENGTH(AH	3269	BK 3616)
	018 "DIA	CIR	PLASTIC
	LEN=0045	INSTALLED	UNKN
	018 "DIA	CIR	PLASTIC
	LEN=0036	INSTALLED	UNKN
	018 "DIA	CIR	PLASTIC
	LEN=0030	INSTALLED	UNKN
	018 "DIA	CIR	PLASTIC
	LEN=0040	INSTALLED	UNKN
	018 "DIA	CIR	PLASTIC
	LEN=0042	INSTALLED	UNKN
	012 "DIA	CIR	PLASTIC
	LEN=0037	INSTALLED	UNKN
	018 "DIA	CIR	PLASTIC
	LEN=0043	INSTALLED	UNKN
	018 "DIA	CIR	PLASTIC
	LEN=0036	INSTALLED	UNKN
	012 "DIA	CIR	PLASTIC
	LEN=0031	INSTALLED	UNKN
	018 "DIA	CIR	PLASTIC
	LEN=0035	INSTALLED	UNKN

DIR: B TOTAL LEN: 4.735 MI. DIST: 03-9 SR: 3027
 LEFT MUN: CANTON T RIGHT MUN: CANTON T

Stationing	Length	Material	Notes
2 0 08040 0 00 0055+00	005586 FT	0040/0016	015 " DIA CIR PLASTIC LEN=0045 INSTALLED UNKN
NORTH ST (T314)	0040/0000	0030/1634	LENGTH(AH 3616 BK 1807) 018 " DIA CIR PLASTIC LEN=0036 INSTALLED UNKN
	003779 FT	0030/0502	042 " DIA CIR PLASTIC LEN=0040 INSTALLED 2017
		0030/0000	2 0 08040 0 00 0037+77 LENGTH(AH 1807 BK 2492) NC MI INNEQUA MAIN RD
		0020/2380	CANTON B
		0020/1839	030 " DIA CIR PLASTIC LEN=0050 INSTALLED 1997
		0020/0960	BMS EN 08/3027/0020/0931 2 0 08040 0 00 0022+42
MCINTOSH LN (BORO)	0020/0909	0020/0931	MILL CREEK BMSBG 08/3027/0020/0931
		0020/0440	CARSON ST (BORO) MFC BEGIN = E
	001287 FT	0020/0020	009 " DIA CIR PLASTIC LEN=0022 INSTALLED UNKN
		001287 FT	2 0 08040 0 00 0012+93 018 " DIA CIRC METAL LEN=0045 INSTALLED UNKN
		0020/0000	TIOGA ST (BORO) LENGTH(AH 2492 BK 1287)
		0010/0940	UNION ST (BORO)
		0010/0509	018 " DIA CIR PLASTIC LEN=0017 INSTALLED UNKN
	000000 FT	0010/0313	WRIGHTS LN (BORO)
		000000 FT	2 0 08040 0 00 0000+00 NC CENTER ST MAIN ST (SR0414 SEG 0020/0340)
		0010/0000	INTER-BK (BORO) MFC BEGIN = D LENGTH(AH 1287 BK 0000)

EXTRACT DATE: 12/18/2023 ROADWAY MANAGEMENT SYSTEM PAGE NUMBER: 582
 PRINT DATE: 12/19/2023 SLD COUNTY/SR - ANNUAL PRINT COUNTY: BRADFORD
 DIR: B TOTAL LEN: .003 MI. DIST: 03-9 SR: 3026
 LEFT MUN: BURLINGTON T RIGHT MUN: BURLINGTON T

000016 FT






000000 FT

000000 FT

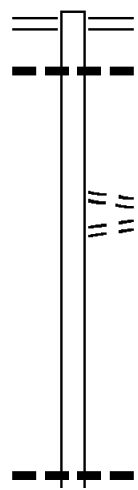
000016 FT
 7020/0000 LENGTH(AH 0100 BK 0016)
 BMSBN 08/3026/0010/0000
 INTER-AHD HANKS RD
 (T884)
 0010/0016
 000000 FT 2 0 08184 0 00 0172+80
 NC HANKS RD
 INTER-BK HANKS RD
 (T884)
 BRIDGE CLOSED
 TRIBUTARY SUGAR CREEK
 BMSBG 08/3026/0010/0000
 0010/0000 LENGTH(AH 0016 BK 0100)
 000000 FT
 7010/0000 LENGTH(AH 0100 BK 0000)

EXTRACT DATE: 12/18/2023 ROADWAY MANAGEMENT SYSTEM PAGE NUMBER: 581
 PRINT DATE: 12/19/2023 SLD COUNTY/SR - ANNUAL PRINT COUNTY: BRADFORD
 DIR: B TOTAL LEN: .000 MI. DIST: 03-9 SR: 3025
 LEFT MUN: BURLINGTON T RIGHT MUN: BURLINGTON T

000000 FT		000000 FT	
000000 FT		7020/0000	LENGTH(AH 0100 BK 0018)
000000 FT		000000 FT	
		7012/0000	LENGTH(AH 0018 BK 0100)
		000000 FT	
		7010/0000	LENGTH(AH 0100 BK 0000)

EXTRACT DATE: 12/18/2023 ROADWAY MANAGEMENT SYSTEM PAGE NUMBER: 580
 PRINT DATE: 12/19/2023 SLD COUNTY/SR - ANNUAL PRINT COUNTY: BRADFORD
 DIR: B TOTAL LEN: 6.010 MI. DIST: 03-9 SR: 3024
 LEFT MUN: BURLINGTON T RIGHT MUN: BURLINGTON T

031733 FT



031733 FT BURLINGTON TP
 0130/3236 (SR3009 SEG 0160/0895)
 0130/3173 018 "DIA CIR PLASTIC
 LEN=0035 INSTALLED UNKN

0130/1747 BAILEY RD
 (T362)
 0130/1612 LC FOR BAILEY RD
 (CONN)

028497 FT

028497 FT 2 0 08130 0 03 0087+65
 0130/0000 LENGTH(AH 3236 BK 2175)

0120/1260 018 "DIA CIR PLASTIC
 LEN=0030 INSTALLED UNKN

DIR: B TOTAL LEN: 6.010 MI. DIST: 03-9 SR: 3024
 LEFT MUN: BURLINGTON T RIGHT MUN: BURLINGTON T

BROWNBACK RD
 (T546)

2 0 08130 0 00 0000+00
 TINKS DR
 (T552)

Stationing	Length	Material	Notes
026322 FT	0120/0755	018 " DIA CIR PLASTIC LEN=0045	INSTALLED UNKN
0110/2799	0120/0000	024 " DIA CIR PLASTIC LEN=0050	INSTALLED UNKN 2 0 08130 0 02 0065+80 BURLINGTON WEST BURLINGTON T LENGTH(AH 2175 BK 3135)
023187 FT	0110/1644	018 " DIA CIR PLASTIC LEN=0035	INSTALLED UNKN
021976 FT	0110/0033	024 " DIA CIR PLASTIC LEN=0050	INSTALLED UNKN 2 0 08130 0 02 0040+30 PENSION RD (T356)
019400 FT	0100/1127	018 " DIA CIR PLASTIC LEN=0040	INSTALLED UNKN
0090/1309	0100/0000	024 " DIA CIR PLASTIC LEN=0050	INSTALLED UNKN 2 0 08130 0 01 0028+19 LENGTH(AH 1211 BK 2576)
017154 FT	0090/0000	060 " DIA CIR PLASTIC LEN=0060	INSTALLED 2006
017154 FT	019400 FT	024 " DIA CIR PLASTIC LEN=0040	INSTALLED UNKN (SR3017 SEG 0060/3153) LENGTH(AH 2576 BK 2246)
	0080/2017	018 " DIA CIR PLASTIC LEN=0040	INSTALLED UNKN
	0080/1548	018 " DIA CIR PLASTIC LEN=0040	INSTALLED UNKN
	0080/1100	018 " DIA CIR PLASTIC LEN=0040	INSTALLED UNKN
	0080/0796	018 " DIA CIR PLASTIC LEN=0038	INSTALLED UNKN
017154 FT	017154 FT	2 0 08062 0 00	0179+27

DIR: B TOTAL LEN: 6.010 MI. DIST: 03-9 SR: 3024
 LEFT MUN: WEST BURLINGTON T RIGHT MUN: WEST BURLINGTON T

014633 FT

011756 FT

009141 FT

0080/0000	LENGTH(AH 2246 BK 2521)
0070/2236	018 "DIA CIR PLASTIC LEN=0040 INSTALLED UNKN
0070/1057	024 "DIA CIR PLASTIC LEN=0040 INSTALLED UNKN
0070/0358	024 "DIA CIR PLASTIC LEN=0040 INSTALLED 2019
014633 FT	2 0 08062 0 00 0204+27
0070/0000	LENGTH(AH 2521 BK 2877)
0060/1557	018 "DIA CIR PLASTIC LEN=0040 INSTALLED UNKN
0060/1241	018 "DIA CIR PLASTIC LEN=0045 INSTALLED UNKN
0060/1031	024 "DIA CIR PLASTIC LEN=0045 INSTALLED UNKN
0060/0040	024 "DIA CIR PLASTIC LEN=0040 INSTALLED UNKN
011756 FT	2 0 08062 0 00 0232+80 EVANS RD (T334) VROMAN HILL RD (T529)
0060/0000	LENGTH(AH 2877 BK 2615)
0050/2447	018 "DIA CIR PLASTIC LEN=0036 INSTALLED UNKN
0050/1943	024 "DIA CIR PLASTIC LEN=0040 INSTALLED UNKN
0050/1203	018 "DIA CIR PLASTIC LEN=0035 INSTALLED UNKN
0050/1046	024 "DIA CIR PLASTIC LEN=0030 INSTALLED UNKN
0050/0099	018 "DIA CIR PLASTIC LEN=0050 INSTALLED UNKN
009141 FT	2 0 08062 0 00 0259+18
0050/0000	LENGTH(AH 2615 BK 3109)
0040/2179	018 "DIA CIR PLASTIC LEN=0045 INSTALLED UNKN

DIR: B TOTAL LEN: 6.010 MI. DIST: 03-9 SR: 3024
 LEFT MUN: WEST BURLINGTON T RIGHT MUN: WEST BURLINGTON T

2 0 08062 0 00 0290+55 006032 FT
 HANKS RD
 (T884)

0040/0000

003806 FT

001716 FT

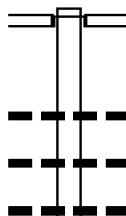
000000 FT

0040/1810	018 " DIA	CIRC METAL	LEN=0040	INSTALLED UNKN
0040/0859	018 " DIA	CIR PLASTIC	LEN=0055	INSTALLED UNKN
0040/0497	018 " DIA	CIR PLASTIC	LEN=0030	INSTALLED UNKN
0040/0008	018 " DIA	CIR PLASTIC	LEN=0045	INSTALLED UNKN
006032 FT				
0040/0000	LENGTH(AH	3109 BK 2226)		
0030/1749	018 " DIA	CIR PLASTIC	LEN=0040	INSTALLED UNKN
0030/1465	018 " DIA	CIR PLASTIC	LEN=0030	INSTALLED UNKN
0030/1272	018 " DIA	CIR PLASTIC	LEN=0030	INSTALLED UNKN
0030/0814	048 " DIA	CIR PLASTIC	LEN=0053	INSTALLED UNKN
0030/0000	LENGTH(AH	2226 BK 2090)		
0020/0867	030 " DIA	CIR PLASTIC	LEN=0040	INSTALLED UNKN
0020/0250	018 " DIA	CIR PLASTIC	LEN=0040	INSTALLED UNKN
001716 FT	2 0 08062 0 00	0334+18		
0020/0000	LENGTH(AH	2090 BK 1716)		
0010/1531	018 " DIA	CIR PLASTIC	LEN=0040	INSTALLED UNKN
0010/1200	018 " DIA	CIR PLASTIC	LEN=0035	INSTALLED UNKN
0010/0761	018 " DIA	CIR PLASTIC	LEN=0032	INSTALLED UNKN
0010/0345	060 " DIA	CIR PLASTIC	LEN=0040	INSTALLED 2006
000000 FT	2 0 08062 0 00	0351+52		
	NC FA	IRVIEW RD		
		BAILEY CORNERS RD		
	INTER-BK	(SR3019 SEG 0150/0000)		
		DRISLANE DR		
		(T558)		
		MFC BEGIN = E		
0010/0000	LENGTH(AH	1716 BK 0000)		

DIR: B TOTAL LEN: 3.257 MI. DIST: 03-9 SR: 3023
 LEFT MUN: GRANVILLE T RIGHT MUN: GRANVILLE T

017197 FT

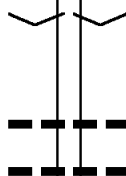
017197 FT INTER-AHD COOLBAUGH HILL RD (T318)
 WINDFALL RD (SR3021 SEG 0080/0000)
 0060/3173



0060/2082 018 " DIA CIR PLASTIC LEN=0038 INSTALLED UNKN
 0060/1563 018 " DIA CIR PLASTIC LEN=0040 INSTALLED UNKN
 0060/1060 018 " DIA CIRC METAL LEN=0036 INSTALLED UNKN

014024 FT

014024 FT 2 0 08042 0 00 0140+01 VILLAGE: WINDFALL
 0060/0000 LENGTH(AH 3173 BK 3184)



0050/2224 018 " DIA CIRC METAL LEN=0040 INSTALLED UNKN
 0050/1758 018 " DIA CIRC METAL LEN=0038 INSTALLED UNKN

SEELEY RD (T858)

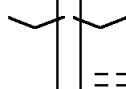
0050/0020

0050/0483 018 " DIA CIR PLASTIC LEN=0038 INSTALLED UNKN



010840 FT

0050/0018 012"H 18"W ELLIP METAL LEN=0052 INSTALLED UNKN
 010840 FT 2 0 08042 0 00 0108+58 VILLAGE: WINDFALL RD
 0050/0000 LENGTH(AH 3184 BK 3756)
 REED RD (T323)
 0040/3756



0040/2015 018 " DIA CIR PLASTIC LEN=0034 INSTALLED 2014



EXTRACT DATE: 12/18/2023
PRINT DATE: 12/19/2023

ROADWAY MANAGEMENT SYSTEM
SLD COUNTY/SR - ANNUAL PRINT

PAGE NUMBER: 575
COUNTY: BRADFORD

DIR: B TOTAL LEN: 3.257 MI.
LEFT MUN: GRANVILLE T

DIST: 03-9 SR: 3023
RIGHT MUN: GRANVILLE T

CLEVERLY RD
(T325)

0040/0468

007084 FT

005032 FT

002433 FT

000000 FT

0040/0632	018 " DIA CIR PLASTIC LEN=0041 INSTALLED 2014
0040/0064	036 " DIA CIR PLASTIC LEN=0050 INSTALLED 2019
007084 FT	2 0 08042 0 00 0070+56
0040/0000	LENGTH(AH 3756 BK 2052) GRANVILLE
0030/1894	LERROY T
0030/1703	018 " DIA CIR PLASTIC LEN=0040 INSTALLED 2014
0030/1240	STOTENBURR RD (T333)
0030/0615	018 " DIA CIR PLASTIC LEN=0040 INSTALLED UNKN
0030/0093	018 " DIA CIR PLASTIC LEN=0040 INSTALLED 2014
005032 FT	2 0 08042 0 00 0050+08
0030/0000	LENGTH(AH 2052 BK 2599)
0020/2238	018 " DIA CIRC METAL LEN=0040 INSTALLED UNKN
0020/1711	038 " H 57 " W ELLIP METAL LEN=0050 INSTALLED 2019
0020/1072	018 " DIA CIR PLASTIC LEN=0036 INSTALLED UNKN
0020/0407	018 " DIA CIR PLASTIC LEN=0040 INSTALLED 2014
002433 FT	2 0 08042 0 00 0024+09
0020/0000	LENGTH(AH 2599 BK 2433)
0010/2310	018 " DIA CIR PLASTIC LEN=0045 INSTALLED 2014
0010/1812	018 " DIA CIR PLASTIC LEN=0040 INSTALLED UNKN
0010/1334	018 " DIA CIR PLASTIC LEN=0040 INSTALLED 2014
0010/0982	018 " DIA CIR PLASTIC LEN=0040 INSTALLED 2014
0010/0227	018 " DIA CIR PLASTIC LEN=0046 INSTALLED 2014
000000 FT	2 0 08042 0 00 0000+00
NC E	CANTON RD ROUTE 414 (SR0414 SEG 0100/0204) MFC BEGIN = E
0010/0000	LENGTH(AH 2433 BK 0000)

000026 FT



000026 FT
 7108/0000 LENGTH(AH 0356 BK 0015)
 BMSSEN 08/3022/0106/0000

000011 FT



INTER-AHD TRAVIS RD
 0106/0015 (TB92)
 000011 FT 2 0 08191 0 00 0266+76
 NC TRAVIS RD
 INTER-BK TRAVIS RD
 (TB92)

000011 FT



5 0106/0000 LENGTH(AH 0015 BK 1358)

000011 FT



000011 FT LENGTH(AH 1358 BK 0110)

000011 FT



7100/0000 LENGTH(AH 0110 BK 2164)

000011 FT



000011 FT LENGTH(AH 2164 BK 2977)

000011 FT



7090/0000 LENGTH(AH 2164 BK 2977)

000011 FT



000011 FT LENGTH(AH 2977 BK 2508)

000011 FT



7080/0000 LENGTH(AH 2977 BK 2508)

000011 FT



000011 FT LENGTH(AH 2508 BK 2643)

000011 FT



7070/0000 LENGTH(AH 2508 BK 2643)

000011 FT



7060/0000 LENGTH(AH 2643 BK 2437)

000011 FT



000011 FT LENGTH(AH 2643 BK 2437)

000011 FT



7052/0000 LENGTH(AH 2437 BK 0011)

000000 FT



BMSSEN 08/3022/0050/0000

000000 FT



INTER-AHD SUGAR CREEK RD
 0050/0011 (TB91)

000000 FT



000000 FT 2 0 08191 0 00 0123+16

000000 FT



NC SUGAR CREEK RD
 INTER-BK SUGAR CREEK RD
 (TB91)

000000 FT



BMSBG 08/3022/0050/0000

5 0050/0000 LENGTH(AH 0011 BK 2849)

000000 FT LENGTH(AH 2849 BK 3664)

7040/0000 LENGTH(AH 3664 BK 2327)

000000 FT LENGTH(AH 2327 BK 3586)

7030/0000 LENGTH(AH 2327 BK 3586)

000000 FT LENGTH(AH 3586 BK 0000)

7020/0000

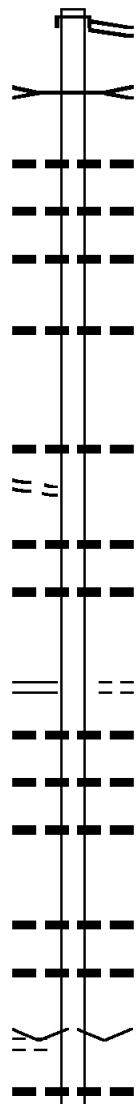
000000 FT

7010/0000

DIR: B TOTAL LEN: 4.584 MI. DIST: 03-9 SR: 3021
 LEFT MUN: GRANVILLE T RIGHT MUN: GRANVILLE T

024206 FT

024206 FT
 INTER-AHD



WINDFALL RD
 (SR3028 SEG 0060/0000)
 COWLEY RD
 (SR3028 SEG 0060/0000)
 TRIB NO BR TOWANDA CRK
 STRUCTURE LENGTH 16 FT
 BMSID 08/3021/0080/3808
 024 "DIA CIR PLASTIC
 LEN=0020 INSTALLED 2012
 018 "DIA CIR PLASTIC
 LEN=0049 INSTALLED 2019
 018 "DIA CIRC METAL
 LEN=0046 INSTALLED UNKN
 024 "DIA CIRC METAL
 LEN=0036 INSTALLED UNKN
 018 "DIA CIRC METAL
 LEN=0045 INSTALLED UNKN
 018 "DIA CIRC METAL
 LEN=0040 INSTALLED UNKN
 024 "DIA CIRC METAL
 LEN=0116 INSTALLED UNKN
 2 0 08041 0 00 0172+37
 COOLBAUGH HILL RD
 (T318)
 LENGTH(AH 3892 BK 2188)
 018 "DIA CIRC METAL
 LEN=0040 INSTALLED UNKN
 015"H 21"W ELLIP METAL
 LEN=0040 INSTALLED UNKN
 015"H 21"W ELLIP METAL
 LEN=0040 INSTALLED UNKN
 018 "DIA CIR PLASTIC
 LEN=0050 INSTALLED UNKN
 015"H 21"W ELLIP METAL
 LEN=0040 INSTALLED UNKN
 2 0 08041 0 00 0194+25
 VILLAGE: WINDFALL
 LENGTH(AH 2188 BK 3234)
 018 "DIA CIR PLASTIC
 LEN=0040 INSTALLED 2019

0080/3892

0080/3808

0080/3174

0080/2616

0080/2559

0080/1873

0080/0560

0080/0330

0080/0032

0080/0000

0070/2021

0070/1945

0070/1616

0070/0486

0070/0278

0070/0000

0060/2788

BAPTIST CHURCH RD
 (T327)

0080/0361

020314 FT

E CANTON RD
 (SR3023 SEG 0060/3173)

0080/0000

018126 FT

JENNINGS RD
 (T319)

0070/0000

DIR: B TOTAL LEN: 4.584 MI. DIST: 03-9 SR: 3021
 LEFT MUN: GRANVILLE T RIGHT MUN: GRANVILLE T

Stationing	Description	Material	Length	Notes
	0060/1966	015"H 21"W ELLIP METAL	LEN=0040	INSTALLED UNKN
	0060/1272	018 "DIA CIRC METAL	LEN=0040	INSTALLED UNKN
014892 FT	0060/0041	015"H 21"W ELLIP METAL	LEN=0050	INSTALLED UNKN
	014892 FT	2 0 08041 0 00 0226+65		BUNYAN HILL RD (T343)
	0060/0000			LENGTH(AH 3234 BK 2990)
	0050/2106	024 "DIA CIR PLASTIC	LEN=0040	INSTALLED 2019
	0050/1269	072 "DIA CIRC METAL	LEN=0040	INSTALLED 2019
	0050/0673	STUMP RD (T321)		LC FOR STUMP RD
	0050/0546	(CONN)		
2 0 08041 0 00 0256+70	0050/0219	020"H 28"W ELLIP METAL	LEN=0060	INSTALLED 1998
FLEMING RD (T333)	011902 FT			
	0050/0000			LENGTH(AH 2990 BK 3200)
	0040/3169	015 "DIA CIR PLASTIC	LEN=0040	INSTALLED 2011
	0040/2933	018 "DIA CIR PLASTIC	LEN=0040	INSTALLED 2011
	0040/1774	018 "DIA CIR PLASTIC	LEN=0070	INSTALLED 2011
008702 FT	0040/0245	018 "DIA CIR PLASTIC	LEN=0050	INSTALLED 2011
	008702 FT	2 0 08041 0 00 0288+90		PERFORMANCE RD (T335)
	0040/0000			LENGTH(AH 3200 BK 1688)
	0030/1450	015 "DIA CIR PLASTIC	LEN=0045	INSTALLED 2011

EXTRACT DATE: 12/18/2023
PRINT DATE: 12/19/2023

ROADWAY MANAGEMENT SYSTEM
SLD COUNTY/SR - ANNUAL PRINT

PAGE NUMBER: 571
COUNTY: BRADFORD

DIR: B TOTAL LEN: 4.584 MI.
LEFT MUN: GRANVILLE T

DIST: 03-9 SR: 3021
RIGHT MUN: GRANVILLE T

IRA BROWN RD
(T335)

0030/0685

007014 FT

003560 FT

000000 FT

0030/0999	GRANVILLE LEROY T
0030/0725	018 " DIA CIR PLASTIC LEN=0050 INSTALLED 2011
0030/0665	018 " DIA CIR PLASTIC LEN=0037 INSTALLED 2011
007014 FT	2 0 08041 0 00 0305+19
0030/0000	LENGTH(AH 1688 BK 3454)
0020/3322	018 " DIA CIR PLASTIC LEN=0042 INSTALLED 2011
0020/2276	015 " DIA CIRC METAL LEN=0040 INSTALLED UNKN
0020/1297	TR. TO TOW. CK STRUCTURE LENGTH 12 FT BMSID 08/3021/0020/1297
0020/0245	024 " DIA CIR PLASTIC LEN=0040 INSTALLED 2011
003560 FT	2 0 08041 0 00 0339+34
0020/0000	LENGTH(AH 3454 BK 3560)
0010/2763	024 " DIA CIR PLASTIC LEN=0040 INSTALLED 2011
0010/1732	036 " H 54 " W ELLIP METAL LEN=0065 INSTALLED UNKN
0010/1340	018 " DIA CIR PLASTIC LEN=0040 INSTALLED 2011
0010/0757	018 " DIA CIR PLASTIC LEN=0050 INSTALLED 2011
0010/0066	BMS EN 08/3021/0010/0053 2 0 08041 0 00 0375+45
0010/0053	TRIB. TO TOWANDA CREEK
000000 FT	BMSBG 08/3021/0010/0053 2 0 08041 0 00 0375+94
	NC WINDFALL RD
	SR 0414 SH
	(SR 0414 SEG 0170/0000)
0010/0000	MFC BEGIN = E LENGTH(AH 3560 BK 0000)

EXTRACT DATE: 12/18/2023 ROADWAY MANAGEMENT SYSTEM PAGE NUMBER: 570
 PRINT DATE: 12/19/2023 SLD COUNTY/SR - ANNUAL PRINT COUNTY: BRADFORD
 DIR: B TOTAL LEN: 5.881 MI. DIST: 03-9 SR: 3020
 LEFT MUN: TOWANDA T RIGHT MUN: TOWANDA T

031051 FT
 031051 FT
 031051 FT



031051 FT
 7150/0000 LENGTH(AH 0694 BK 1943)
 031051 FT
 7140/0000 LENGTH(AH 1943 BK 0410)
 031051 FT
 7134/0000 LENGTH(AH 0410 BK 1112)
 INTER-AHD OLD PLANK RD

EXTRACT DATE: 12/18/2023
PRINT DATE: 12/19/2023

ROADWAY MANAGEMENT SYSTEM
SLD COUNTY/SR - ANNUAL PRINT

PAGE NUMBER: 569
COUNTY: BRADFORD

DIR: B TOTAL LEN: 5.881 MI.
LEFT MUN: TOWANDA T

DIST: 03-9 SR: 3020
RIGHT MUN: TOWANDA T

Station	Length	Material	Notes
0130/1112		(TWP)	
0130/1077		T.SUSQU. RIV. STRUCTURE	LEN=0100
0130/0900		018" DIA CIR PLASTIC	LEN=0100
0130/0554		OP ID S.R. 08/0220	LEN=0067
0130/0454		036" DIA CIRC METAL	LEN=0045
0130/0135		024" DIA CIR PLASTIC	LEN=0045
0130/0043		024" DIA CIR PLASTIC	LEN=0045
029939 FT		2 0 08072 0 00 0298+64	LEN=0040
0130/0000		LENGTH(AH 1112 BK 2450)	LEN=0040
0120/2351		024" DIA CIR PLASTIC	LEN=0045
0120/1983		024" DIA CIR PLASTIC	LEN=0050
0120/1681		018" DIA CIR PLASTIC	LEN=0040
0120/1195		018" DIA CIR PLASTIC	LEN=0040
0120/0993		024" DIA CIR PLASTIC	LEN=0040
0120/0667		018" DIA CIR PLASTIC	LEN=0040
0120/0280		042"H 00"W MULT PLSTIC	LEN=0040
027489 FT		2 0 08072 0 00 0274+25	LEN=0040
0120/0000		LENGTH(AH 2450 BK 1593)	LEN=0040
0110/0222		036" DIA CIR PLASTIC	LEN=0040
025896 FT		2 0 08072 0 00 0258+39	LEN=0040
0110/0000		LENGTH(AH 1593 BK 3326)	LEN=0040
0100/2974		018" DIA CIR PLASTIC	LEN=0040
0100/2619		024" DIA CIR PLASTIC	LEN=0050
0100/2202		018" DIA CIR PLASTIC	LEN=0050
0100/2011		018" DIA CIR PLASTIC	LEN=0040
0100/1803		018" DIA CIR PLASTIC	LEN=0040

DIR: B TOTAL LEN: 5.881 MI. DIST: 03-9 SR: 3020
 LEFT MUN: TOWANDA T RIGHT MUN: TOWANDA T

022570 FT

019626 FT

017670 FT

0100/1365	LEN=0050	INSTALLED UNKN
018 "DIA	CIR PLASTIC	
0100/0860	LEN=0050	INSTALLED UNKN
018 "DIA	CIR PLASTIC	
0100/0332	LEN=0040	INSTALLED 2020
022570 FT	2 0 08072	0 00 0225+28
0100/0000	LENGTH(AH 3326 BK 2944)	
018 "DIA	CIR PLASTIC	
0090/2465	LEN=0040	INSTALLED UNKN
018 "DIA	CIR PLASTIC	
0090/2108	LEN=0040	INSTALLED UNKN
018 "DIA	CIR PLASTIC	
0090/2023	LEN=0040	INSTALLED UNKN
018 "DIA	CIR PLASTIC	
0090/1811	LEN=0050	INSTALLED UNKN
018 "DIA	CIR PLASTIC	
0090/1084	LEN=0040	INSTALLED UNKN
018 "DIA	CIR PLASTIC	
0090/0484	LEN=0040	INSTALLED 1998
018 "DIA	CIR PLASTIC	
0090/0159	LEN=0045	INSTALLED UNKN
019626 FT	2 0 08072	0 00 0195+97
BRIDGE STREET HILL RD	(SR3018 SEG 0010/0000)	
0090/0000	LENGTH(AH 2944 BK 1956)	
018 "DIA	CIR PLASTIC	
0080/1844	LEN=0040	INSTALLED 2005
048 "DIA	CIR PLASTIC	
0080/1372	LEN=0045	INSTALLED 2005
024 "DIA	CIR PLASTIC	
0080/0941	LEN=0065	INSTALLED UNKN
024 "DIA	CIR PLASTIC	
0080/0360	LEN=0052	INSTALLED UNKN
017670 FT	2 0 08072	0 00 0176+43
0080/0000	LENGTH(AH 1956 BK 2635)	
018 "DIA	CIR PLASTIC	
0070/2578	LEN=0040	INSTALLED 2020
018 "DIA	CIR PLASTIC	
0070/2062	LEN=0040	INSTALLED 2020
018 "DIA	CIR PLASTIC	
0070/1911	LEN=0040	INSTALLED 2020
014 "H 22 "W	ELLIP METAL	
0070/1583	LEN=0045	INSTALLED UNKN
013 "H 21 "W	ELLIP METAL	
0070/1134	LEN=0039	INSTALLED UNKN
014 "H 22 "W	ELLIP METAL	
0070/0492	LEN=0040	INSTALLED UNKN

EXTRACT DATE: 12/18/2023
PRINT DATE: 12/19/2023

ROADWAY MANAGEMENT SYSTEM
SLD COUNTY/SR - ANNUAL PRINT

PAGE NUMBER: 567
COUNTY: BRADFORD

DIR: B TOTAL LEN: 5.881 MI.
LEFT MUN: TOWANDA T

DIST: 03-9 SR: 3020
RIGHT MUN: TOWANDA T

Stationing	Structure	Material	Length
015035 FT	0070/0326	014" H 22" W ELLIP METAL	LEN=0045
	015035 FT	INSTALLED UNKN	
	0070/0000	2 0 08072 0 00 0150+10	
		LENGTH(AH 2635 BK 2528)	
	0060/2065	014" H 22" W ELLIP METAL	LEN=0045
		INSTALLED UNKN	
	0060/1687	036" DIA CIR PLASTIC	LEN=0056
		INSTALLED 2005	
	0060/1440	014" H 22" W ELLIP METAL	LEN=0048
		INSTALLED UNKN	
	0060/1123	020" H 28" W ELLIP METAL	LEN=0045
		INSTALLED UNKN	
	0060/0519	048" DIA CIR PLASTIC	LEN=0050
		INSTALLED 2005	
012507 FT	0060/0127	014" H 22" W ELLIP METAL	LEN=0045
	012507 FT	INSTALLED UNKN	
	0060/0000	2 0 08072 0 00 0124+84	
		LENGTH(AH 2528 BK 2446)	
	0050/2414	014" H 22" W ELLIP METAL	LEN=0045
		INSTALLED UNKN	
	0050/1758	014" H 22" W ELLIP METAL	LEN=0050
		INSTALLED UNKN	
	0050/1511	018" DIA CIR PLASTIC	LEN=0040
		INSTALLED 2020	
	0050/1266	014" H 22" W ELLIPTICAL*	LEN=0041
		INSTALLED UNKN	
	0050/0752	020" H 28" W ELLIP METAL	LEN=0045
		INSTALLED UNKN	
		OVERSHOT BRK	
	0050/0461	STRUCTURE LENGTH 13 FT	
		BMSID 08/3020/0050/0461	
LAUREL HILL RD (T568)	0050/0242	BMS EN 08/3020/0050/0115	
		2 0 08072 0 00 0101+62	
		BR. SUGAR CK.	
	0050/0115	BMSBG 08/3020/0050/0115	
	010061 FT	2 0 08072 0 00 0100+40	
		VILLAGE: OVERSHOT	
SHEPHERD RD (T541)	0050/0000	LENGTH(AH 2446 BK 2509)	
		018" DIA CIR PLASTIC	LEN=0040
	0040/2300	INSTALLED UNKN	
	0040/1936	021" H 26" W ELLIP METAL	LEN=0057
		INSTALLED UNKN	
	0040/1528	020" H 28" W ELLIP METAL	LEN=0055
		INSTALLED UNKN	
		018" DIA CIR PLASTIC	

DIR: B TOTAL LEN: 5.881 MI. DIST: 03-9 SR: 3020
 LEFT MUN: TOWANDA T RIGHT MUN: TOWANDA T

BRAWN RD
(T539)

007552 FT
0040/0000

005003 FT

002494 FT

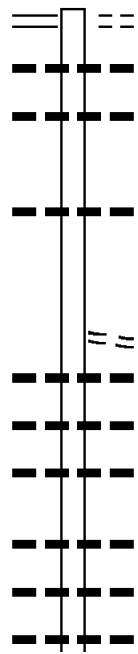
000000 FT

BURLINGTON PK
(SR3009 SEG 0110/2102) 0010/0000

0040/0927	LEN=0050	INSTALLED	2020
0040/0804	TOWANDA	BURLINGTON T	
0040/0190	018 " DIA CIR PLASTIC	LEN=0030	INSTALLED 2020
0040/0010	014"H 22"W ELLIP METAL	LEN=0045	INSTALLED UNKN
007552 FT	2 0 08072 0 00 0075+16	VILLAGE: OVERSHOOT	
0040/0000	LENGTH(AH 2509 BK 2549)		
0030/1490	024 " DIA CIR PLASTIC	LEN=0040	INSTALLED 2020
0030/1070	048 " DIA CIR PLASTIC	LEN=0065	INSTALLED UNKN
0030/0518	018 " DIA CIRC METAL	LEN=0048	INSTALLED UNKN
005003 FT	2 0 08072 0 00 0049+79	LENGTH(AH 2549 BK 2509)	
0020/1909	015 " DIA CIRC METAL	LEN=0045	INSTALLED UNKN
0020/1412	015 " DIA CIRC METAL	LEN=0042	INSTALLED UNKN
0020/0462	014"H 22"W ELLIP METAL	LEN=0040	INSTALLED UNKN
0020/0025	018 " DIA CIR PLASTIC	LEN=0040	INSTALLED 2020
002494 FT	2 0 08072 0 00 0024+82	LENGTH(AH 2509 BK 2494)	
0010/2032	014"H 22"W ELLIP METAL	LEN=0045	INSTALLED UNKN
0010/1571	014"H 22"W ELLIP METAL	LEN=0056	INSTALLED UNKN
0010/0894	015 " DIA CIRC METAL	LEN=0045	INSTALLED UNKN
0010/0212	014"H 22"W ELLIP METAL	LEN=0040	INSTALLED UNKN
000000 FT	2 0 08072 0 00 0000+00	BURLINGTON PK	
0010/0000	(SR3009 SEG 0110/2102)	NC OL D PLANK RD	
0010/0000	MFC BEGIN = D	LENGTH(AH 2494 BK 0000)	

EXTRACT DATE: 12/18/2023 ROADWAY MANAGEMENT SYSTEM PAGE NUMBER: 565
 PRINT DATE: 12/19/2023 SLD COUNTY/SR - ANNUAL PRINT COUNTY: BRADFORD
 DIR: B TOTAL LEN: 9.214 MI. DIST: 03-9 SR: 3019
 LEFT MUN: WEST BURLINGTON T RIGHT MUN: WEST BURLINGTON T

PISGAH RD 048651 FT
 (SR4015 SEG 0080/2764) 0200/2454



046197 FT

048651 FT	WETONA RD
0200/2454	(T857)
	018 " DIA CIR PLASTIC
0200/2112	LEN=0035 INSTALLED UNKN
	018 " DIA CIR PLASTIC
0200/1815	LEN=0035 INSTALLED UNKN
	015 " DIA CIR PLASTIC
0200/0808	LEN=0040 INSTALLED UNKN
046197 FT	2 0 08053 0 00 0464+05
	STEAM HOLLOW RD
	(T357)
0200/0000	LENGTH(AH 2454 BK 3325)
	024 " DIA CIR PLASTIC
0190/3131	LEN=0035 INSTALLED UNKN
	048 " DIA CIR PLASTIC
0190/2548	LEN=0060 INSTALLED 2021
	018 " DIA CIR PLASTIC
0190/2141	LEN=0040 INSTALLED UNKN
	018 " DIA CIR PLASTIC
0190/1513	LEN=0040 INSTALLED UNKN
	018 " DIA CIR PLASTIC
0190/1310	LEN=0040 INSTALLED UNKN
	018 " DIA CIR PLASTIC
0190/1133	LEN=0036 INSTALLED UNKN

DIR: B TOTAL LEN: 9.214 MI. DIST: 03-9 SR: 3019
 LEFT MUN: WEST BURLINGTON T RIGHT MUN: WEST BURLINGTON T

	0190/0678	018 " DIA CIR PLASTIC LEN=0035 INSTALLED 2006
042872 FT	0190/0007 042872 FT 5 0190/0000	018 " DIA CIR PLASTIC LEN=0040 INSTALLED 2006 2 0 08053 0 00 0430+37 LENGTH(AH 3325 BK 2927)
	0180/2328	018 " DIA CIR PLASTIC LEN=0040 INSTALLED 2006
	0180/2196	024 " DIA CIR PLASTIC LEN=0040 INSTALLED UNKN
	0180/1848	024 " DIA CIR PLASTIC LEN=0050 INSTALLED 2007
039945 FT	0180/0027 039945 FT 5 0180/0000	018 " DIA CIR PLASTIC LEN=0030 INSTALLED UNKN 2 0 08053 0 00 0400+72 LENGTH(AH 2927 BK 2518)
	0170/1720	024 " DIA CIR PLASTIC LEN=0040 INSTALLED UNKN
	0170/1268	018 " DIA CIR PLASTIC LEN=0060 INSTALLED UNKN
	0170/0910	018 " DIA CIR PLASTIC LEN=0055 INSTALLED UNKN
037427 FT	0170/0570 037427 FT 5 0170/0000	024 " DIA CIR PLASTIC LEN=0040 INSTALLED 2006 2 0 08053 0 00 0375+21 LENGTH(AH 2518 BK 2133)
	0160/1694	018 " DIA CIR PLASTIC LEN=0050 INSTALLED 2006
	0160/0953	048 " DIA CIRC METAL LEN=0050 INSTALLED UNKN
	0160/0715	024 " DIA CIR PLASTIC LEN=0040 INSTALLED UNKN
035294 FT	0160/0254 035294 FT	024 " DIA CIR PLASTIC LEN=0035 INSTALLED 2006 2 0 08053 0 00 0353+60 GRAND ARMY OF REPUBLIC (SR0006 SEG 0300/0094)
	5 0160/0000	NC WA INTER-BK GRAND ARMY OF REPUBLIC (SR0006 SEG 0300/0094) LTH AH 002133 BK 000101

EXTRACT DATE: 12/18/2023
PRINT DATE: 12/19/2023

ROADWAY MANAGEMENT SYSTEM
SLD COUNTY/SR - ANNUAL PRINT

PAGE NUMBER: 563
COUNTY: BRADFORD

DIR: B TOTAL LEN: 9.214 MI.
LEFT MUN: WEST BURLINGTON T

DIST: 03-9 SR: 3019
RIGHT MUN: WEST BURLINGTON T

Stationing	Notes	Stationing	Notes
035294 FT		035294 FT	
GRAND ARMY OF REPUBLIC (SR0006 SEG 0300/0000)		7154/0000	LTH AH 000101 BK 001828
0150/1828		INTER-AHD	GRAND ARMY OF REPUBLIC
		0150/1828	(SR0006 SEG 0300/0000)
		0150/0731	BMS EN 08/3019/0150/0646
			2 0 08053 0 00 0341+17
			SUGAR CREEK
		0150/0646	BMSBG 08/3019/0150/0646
033466 FT		033466 FT	
		2 0 08053 0 00 0334+75	
			VILLAGE: W BURLINGTON
DRISLANE DR (T558)			FAIRVIEW RD
0150/0000		0150/0000	(SR3024 SEG 0010/0000)
			LENGTH(AH 1828 BK 3399)
		0140/2684	036 "DIA CIR PLASTIC
			LEN=0040 INSTALLED 2005
		0140/2324	018 "DIA CIR PLASTIC
			LEN=0040 INSTALLED UNKN
		0140/1931	030 "DIA CIR PLASTIC
			LEN=0040 INSTALLED 2005
		0140/1296	OVERLOOK RD
			(T527)
		0140/0803	018 "DIA CIR PLASTIC
			LEN=0040 INSTALLED UNKN
		0140/0383	018 "DIA CIRC METAL
			LEN=0040 INSTALLED UNKN
030067 FT		030067 FT	2 0 08053 0 00 0300+22
		0140/0000	LENGTH(AH 3399 BK 2637)
		0130/2294	018 "DIA CIR PLASTIC
			LEN=0040 INSTALLED UNKN
		0130/1766	018 "DIA CIR PLASTIC
			LEN=0040 INSTALLED 2005
		0130/1277	018 "DIA CIR PLASTIC
			LEN=0040 INSTALLED 2005
		0130/1073	018 "DIA CIR PLASTIC
			LEN=0060 INSTALLED UNKN
		0130/0866	015 "DIA CIRC METAL
			LEN=0055 INSTALLED UNKN
		0130/0294	018 "DIA CIR PLASTIC
			LEN=0040 INSTALLED 2021
		0130/0013	018 "DIA CIR PLASTIC
			LEN=0045 INSTALLED 2005
027430 FT		027430 FT	2 0 08053 0 00 0272+78
		0130/0000	LENGTH(AH 2637 BK 2363)
VANNOY RD (T515)			
0120/2021			

DIR: B TOTAL LEN: 9.214 MI. DIST: 03-9 SR: 3019
 LEFT MUN: WEST BURLINGTON T RIGHT MUN: WEST BURLINGTON T

	0120/1887	018 " DIA CIRC METAL LEN=0060 INSTALLED UNKN
	0120/1250	018 " DIA CIR PLASTIC LEN=0040 INSTALLED 2021
	0120/0791	036 " DIA CIR PLASTIC LEN=0045 INSTALLED 2004
	0120/0203	018 " DIA CIR PLASTIC LEN=0040 INSTALLED 2000
025067 FT	025067 FT	2 0 08053 0 00 0249+42
	0120/0000	LENGTH(AH 2363 BK 1685) 018 " DIA CIRC METAL
	0110/1431	LEN=0035 INSTALLED UNKN
	0110/0953	024 " DIA CIR PLASTIC LEN=0055 INSTALLED 2005
	0110/0496	018 " DIA CIR PLASTIC LEN=0060 INSTALLED 2021
	0110/0120	WEST BURLINGTON GRANVILLE T
023382 FT	023382 FT	2 0 08053 0 00 0232+30
	0110/0000	VROMAN HILL RD (T529) LENGTH(AH 1685 BK 3306)
	0100/2443	018 " DIA CIR PLASTIC LEN=0040 INSTALLED 2005
	0100/1509	015 "H 21"W ELLIP METAL LEN=0050 INSTALLED UNKN
020076 FT	020076 FT	2 0 08053 0 00 0199+81
	0100/0000	LENGTH(AH 3306 BK 1999) 018 " DIA CIR PLASTIC
	0090/1830	LEN=0045 INSTALLED UNKN
	0090/0817	018 " DIA CIR PLASTIC LEN=0040 INSTALLED UNKN
018077 FT	018077 FT	2 0 08053 0 00 0180+17
	0090/0000	LENGTH(AH 1999 BK 2238)
	0080/1245	024 " DIA CIR PLASTIC LEN=0055 INSTALLED UNKN

DIR: B TOTAL LEN: 9.214 MI. DIST: 03-9 SR: 3019
 LEFT MUN: GRANVILLE T RIGHT MUN: GRANVILLE T

BAXTER HILL RD
 (T354)

0080/0516

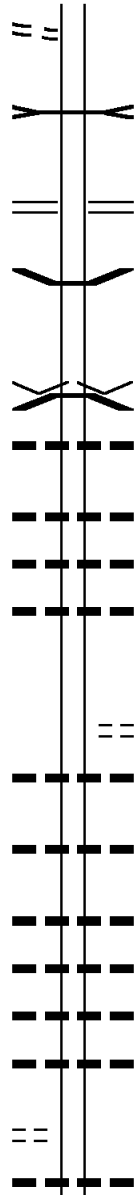
015839 FT

014757 FT

011986 FT

2 0 08053 0 00 0094+65 009488 FT
 BUNYAN HILL RD
 (T343)

0050/0000



0080/0306
 015839 FT

0080/0000

0070/0065
 014757 FT

0070/0000

0060/2387

0060/1771

0060/1244

0060/0809

0060/0000

0050/2403

0050/1741

0050/1069

0050/0716

0050/0181

0050/0048
 009488 FT

0050/0000

0040/2553

TRIB NO BR TOWANDA CREE
 STRUCTURE LENGTH 11 FT
 BMSID 08/3019/0080/0306
 2 0 08053 0 00 0158+24
 SR 0514 SH
 (SR0514 SEG 0150/0000)
 LENGTH(AH 2238 BK 1082)

BMS EN 08/3019/0070/0000
 2 0 08053 0 00 0147+37
 VILLAGE: BAILEY CORNERS
 NORTH BRANCH TOWANDA CR
 BMSBG 08/3019/0070/0000
 LENGTH(AH 1082 BK 2771)
 018 "DIA CIR PLASTIC
 LEN=0040 INSTALLED UNKN

018 "DIA CIR PLASTIC
 LEN=0045 INSTALLED UNKN
 030 "DIA CIR PLASTIC
 LEN=0036 INSTALLED 2007
 036 "DIA CIR PLASTIC
 LEN=0040 INSTALLED 2007

2 0 08053 0 00 0119+70
 BEACH RD
 (T117)
 LENGTH(AH 2771 BK 2498)

018 "DIA CIR PLASTIC
 LEN=0036 INSTALLED UNKN

018 "DIA CIR PLASTIC
 LEN=0036 INSTALLED UNKN

018 "DIA CIR PLASTIC
 LEN=0040 INSTALLED UNKN

017 "DIA CIRC METAL
 LEN=0030 INSTALLED 2006

015"H 21"W ELLIP METAL
 LEN=0040 INSTALLED UNKN

018 "DIA CIR PLASTIC
 LEN=0035 INSTALLED UNKN

LENGTH(AH 2498 BK 2727)
 018 "DIA CIR PLASTIC
 LEN=0040 INSTALLED 2007

EXTRACT DATE: 12/18/2023
PRINT DATE: 12/19/2023

ROADWAY MANAGEMENT SYSTEM
SLD COUNTY/SR - ANNUAL PRINT

PAGE NUMBER: 560
COUNTY: BRADFORD

DIR: B TOTAL LEN: 9.214 MI.
LEFT MUN: GRANVILLE T

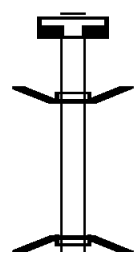
DIST: 03-9 SR: 3019
RIGHT MUN: GRANVILLE T

0040/1645	018 " DIA CIR PLASTIC LEN=0040 INSTALLED UNKN
0040/0944	034"H 44"W ELLIP METAL LEN=0044 INSTALLED 2006
006761 FT	0040/0177 018 " DIA CIR PLASTIC 006761 FT 2 0 08053 0 00 0067+45 GRANVILLE LEROY T
0040/0000	LENGTH(AH 2727 BK 1737) 018 " DIA CIR PLASTIC
0030/1266	LEN=0040 INSTALLED 2007
0030/0813	018 " DIA CIR PLASTIC LEN=0040 INSTALLED 2007
005024 FT	018 " DIA CIR PLASTIC 0030/0352 LEN=0040 INSTALLED 2007 005024 FT 2 0 08053 0 00 0050+12
0030/0000	LENGTH(AH 1737 BK 2530) 024 " DIA CIR PLASTIC
0020/2224	LEN=0037 INSTALLED 2006
0020/1746	018 " DIA CIR PLASTIC LEN=0040 INSTALLED 2007
0020/1228	018 " DIA CIR PLASTIC LEN=0060 INSTALLED 2007
0020/0639	018 " DIA CIR PLASTIC LEN=0048 INSTALLED 2007
002494 FT	018 " DIA CIR PLASTIC 0020/0250 LEN=0060 INSTALLED 2007 002494 FT 2 0 08053 0 00 0024+88
0020/0000	LENGTH(AH 2530 BK 2494) 018 " DIA CIR PLASTIC
0010/2099	LEN=0052 INSTALLED 2007
0010/1556	024 " DIA CIR PLASTIC LEN=0055 INSTALLED 2007
0010/1178	018 " DIA CIR PLASTIC LEN=0048 INSTALLED 2007
0010/0810	018 " DIA CIR PLASTIC LEN=0040 INSTALLED 2007
0010/0336	018 " DIA CIRC METAL LEN=0050 INSTALLED UNKN
000000 FT	000000 FT 2 0 08053 0 00 0000+00 SR 0414 SH (SR0414 SEG 0200/1650)
0010/0000	NC BA ILEY CORNERS RD MFC BEGIN = D LENGTH(AH 2494 BK 0000)

SR 0414 SH
(SR0414 SEG 0200/1650) 0010/0000

EXTRACT DATE: 12/18/2023 ROADWAY MANAGEMENT SYSTEM PAGE NUMBER: 559
 PRINT DATE: 12/19/2023 SLD COUNTY/SR - ANNUAL PRINT COUNTY: BRADFORD
 DIR: B TOTAL LEN: 4.204 MI. DIST: 03-9 SR: 3018
 LEFT MUN: TOWANDA B RIGHT MUN: TOWANDA B

022199 FT

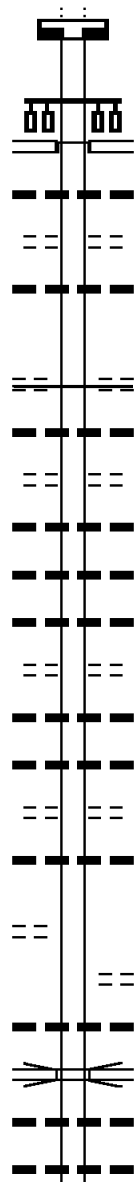


022167 FT

022199 FT
 7114/0000 LENGTH(AH 0030 BK 0032)
 INTER-AHD BMSBN 08/3018/0112/0000
 0112/0032 BRIDGE ST
 (BORO)
 022167 FT 1 0 00 015 0 00 0008+51
 INTER-BK BRIDGE ST
 (BORO)
 OTHER RR
 BMSBG 08/3018/0112/0000
 0112/0000 LENGTH(AH 0032 BK 0218)

DIR: B TOTAL LEN: 4.204 MI. DIST: 03-9 SR: 3018
 LEFT MUN: TOWANDA B RIGHT MUN: TOWANDA B

022167 FT



022167 FT
 7110/0000
 INTER-AHD

LENGTH(AH 0218 BK 0704)
 BRIDGE ST
 (BORO)
 MAIN ST
 (SR0006 SEG 0604/0000)

0100/0704

018 " DIA CIR PLASTIC
 LEN=0032 INSTALLED 2017
 SECOND ST

0100/0376

0100/0345

(BORO)
 018 " DIA CIR PLASTIC
 LEN=0025 INSTALLED 2017
 THIRD ST

0100/0324

021463 FT

(BORO)
 MFC BEGIN = D
 LENGTH(AH 0704 BK 1673)

2 0 08072 0 00 0340+92 021463 FT
 THIRD ST
 (TBC) 0100/0000

0100/0000

018 " DIA CIR PLASTIC
 LEN=0033 INSTALLED 2017
 FOURTH ST

0090/1658

0090/1330

(BORO)
 018 " DIA CIR PLASTIC
 LEN=0051 INSTALLED 2017

0090/1328

0090/1248

018 " DIA CIR PLASTIC
 LEN=0024 INSTALLED 2018
 018 " DIA CIR PLASTIC
 LEN=0023 INSTALLED 2017

0090/1154

0090/0975

FIFTH ST
 (BORO)
 018 " DIA CIR PLASTIC
 LEN=0023 INSTALLED 2017

0090/0868

0090/0724

018 " DIA CIR PLASTIC
 LEN=0030 INSTALLED 2017

0090/0347

CHARLES ST
 (BORO)
 014"H 23"W ELLIP CONC
 LEN=0030 INSTALLED 2017

0090/0328

019790 FT

2 0 08131 0 00 0198+92 019790 FT
 MECHANIC ST
 (BORO) 0090/0000

0090/0000

LENGTH(AH 1673 BK 2052)
 MEMORIAL PARK DR
 (BORO)

0080/1869

0080/1580

018"H 22"W ELLIP METAL
 LEN=0064 INSTALLED UNKN
 S.R. 0220

0080/1436

0080/1191

OP ID 08/0220/0380/0000
 018 " DIA CIRC METAL
 LEN=0060 INSTALLED UNKN

0080/0827

018"H 24"W ELLIP METAL
 LEN=0053 INSTALLED UNKN

DIR: B TOTAL LEN: 4.204 MI. DIST: 03-9 SR: 3018
 LEFT MUN: TOWANDA B RIGHT MUN: TOWANDA B

Distance (FT)	Segment ID	Start (FT)	End (FT)	Length (FT)	Material	Status	
017738	0080/0430	0080	0430	0150	024" DIA CIRC METAL	INSTALLED UNKN	
	017738	0000	017738	017738	2 0 08131 0 00 0178+38		
	0080/0000	0000	0080	0080	LENGTH(AH 2052 BK 3447)		
	0070/3137	0070	3137	0040	018" DIA CIRC METAL	INSTALLED UNKN	
	0070/2944	0070	2944	0040	TOWANDA T		
	0070/2910	0070	2910	0050	024" DIA CIRC METAL	INSTALLED UNKN	
	0070/1932	0070	1932	0070	018" DIA CIRC METAL	INSTALLED UNKN	
	0070/1492	0070	1492	0050	024" DIA CIRC METAL	INSTALLED UNKN	
	014291	014291	0000	014291	014291	2 0 08131 0 00 0143+90	
		0070/0000	0000	0070	0070	LENGTH(AH 3447 BK 2314)	
0060/2243		0060	2243	0040	018" DIA CIRC METAL	INSTALLED UNKN	
0060/1474		0060	1474	0038	018" DIA CIRC METAL	INSTALLED UNKN	
0060/1395		0060	1395	0032	018" DIA CIRC METAL	INSTALLED UNKN	
0060/1237		0060	1237	0040	018" DIA CIRC METAL	INSTALLED UNKN	
0060/1165		0060	1165	0032	024" DIA CIR PLASTIC	INSTALLED UNKN	
0060/0847		0060	0847	0040	024" DIA CIR PLASTIC	INSTALLED UNKN	
011977		0060/0168	0060	0168	0036	018" DIA CIRC METAL	INSTALLED UNKN
		011977	0000	011977	011977	2 0 08131 0 00 0120+76	
	0060/0000	0000	0060	0060	LENGTH(AH 2314 BK 2505)		
	0050/2459	0050	2459	0040	024" DIA CIRC METAL	INSTALLED UNKN	
	0050/1928	0050	1928	0040	018" DIA CIRC METAL	INSTALLED UNKN	
	0050/1121	0050	1121	0034	018" DIA CIRC METAL	INSTALLED UNKN	
009472	0050/0455	0050	0455	0055	054" DIA CIR PLASTIC	INSTALLED 2006	
	009472	0000	009472	009472	2 0 08131 0 00 0095+71		

DIR: B TOTAL LEN: 4.204 MI. DIST: 03-9 SR: 3018
 LEFT MUN: TOWANDA T RIGHT MUN: TOWANDA T

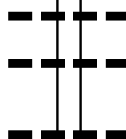
		5	0050/0000	LENGTH(AH 2505 BK 2503)
			0040/1367	018 "DIA CIRC METAL LEN=0045 INSTALLED UNKN
			0040/0814	018 "DIA CIRC METAL LEN=0040 INSTALLED UNKN
006969	FT		006969	FT 2 0 08131 0 00 0070+68
		5	0040/0000	LENGTH(AH 2503 BK 2308)
			0030/1058	018 "DIA CIRC METAL LEN=0045 INSTALLED UNKN
004661	FT		0030/0099	LC FOR PATTON HILL RD (CONN)
			004661	FT 2 0 08131 0 00 0047+60
				PATTON HILL RD (T398)
		5	0030/0000	LENGTH(AH 2308 BK 2832)
			0020/2217	036 "DIA CIRC METAL LEN=0035 INSTALLED UNKN
			0020/1367	018 "DIA CIRC METAL LEN=0050 INSTALLED UNKN
001829	FT		0020/0012	024 "DIA CIRC METAL LEN=0055 INSTALLED UNKN
			001829	FT 2 0 08131 0 00 0018+65
				MAHONEY RD (T361)
		5	0020/0000	LENGTH(AH 2832 BK 1829)
000000	FT		0010/0114	024 "DIA CIR PLASTIC LEN=0060 INSTALLED 2005
			000000	FT 2 0 08131 0 00 0000+00
				NC BRIDGE STREET HILL RD OLD PLANK RD (SR3020 SEG 0090/0000)
				MFC BEGIN = E
		5	0010/0000	LENGTH(AH 1829 BK 0000)

015691 FT

015691 FT
 INTER-AHD TINKS DR
 (T552)
 FAIRVIEW RD
 (SR3024 SEG 0090/0000)



0060/3153
 0060/2063 018 " DIA CIR PLASTIC
 LEN=0038 INSTALLED 2002
 0060/1888 018 " DIA CIR PLASTIC
 LEN=0040 INSTALLED 2020
 0060/1276 018 " DIA CIR PLASTIC
 LEN=0043 INSTALLED UNKN



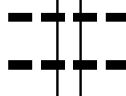
012538 FT

012538 FT 2 0 08062 0 00 0125+35
 0060/0000 LENGTH(AH 3153 BK 2742)
 024 " DIA CIR PLASTIC
 0050/2626 LEN=0040 INSTALLED UNKN



009796 FT

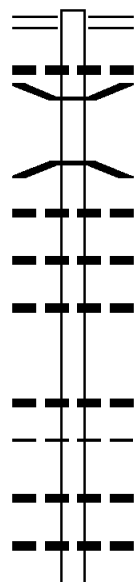
009796 FT 2 0 08062 0 00 0098+03
 0050/0000 LENGTH(AH 2742 BK 3442)
 054 " DIA CIRC CONCR
 0040/3428 LEN=0045 INSTALLED UNKN
 018 " DIA CIR PLASTIC
 0040/3130 LEN=0038 INSTALLED UNKN



DIR: B TOTAL LEN: 2.972 MI. DIST: 03-9 SR: 3017
 LEFT MUN: WEST BURLINGTON T RIGHT MUN: WEST BURLINGTON T

Distance (FT)	Segment ID	Material / Length	Notes
	0040/1475	024 " DIA CIRC METAL LEN=0045	INSTALLED UNKN
006354	0040/0568	024 " DIA CIR PLASTIC LEN=0040	INSTALLED 2002
	006354 FT	2 0 08062 0 00 0063+59	
	0040/0000	LENGTH(AH 3442 BK 1943)	
	0030/1926	048 " DIA CIR PLASTIC LEN=0040	INSTALLED 2002
	0030/1220	024 " DIA CIR PLASTIC LEN=0045	INSTALLED 2002
004411	0030/0218	018 " DIA CIR PLASTIC LEN=0050	INSTALLED 2002
	004411 FT	2 0 08062 0 00 0044+15	
	0030/0000	LENGTH(AH 1943 BK 1819)	
	0020/1802	WEST BURLINGTON FRANKLIN T	
	0020/1182	024 " DIA CIR PLASTIC LEN=0040	INSTALLED UNKN
	0020/0616	018 " DIA CIR PLASTIC LEN=0038	INSTALLED UNKN
	0020/0122	PENSION RD (T356)	
002592	002592 FT	2 0 08062 0 00 0025+95	
	0020/0000	LENGTH(AH 1819 BK 2592)	
	0010/1767	024 " DIA CIR PLASTIC LEN=0050	INSTALLED 2002
	0010/0758	FRANKLIN GRANVILLE T	
	0010/0349	BMSSEN 08/3017/0010/0302 2 0 08062 0 00 0003+07	
	0010/0302	NORTH BRANCH TOWANDA CR BMSBG 08/3017/0010/0302	
000000	000000 FT	2 0 08062 0 00 0000+00	
		NC AL LEN MEADOW RD SR 0514 SH (SR0514 SEG 0200/1641)	
	0010/0000	MFC BEGIN = E LENGTH(AH 2592 BK 0000)	

009797 FT



009797 FT TROY ST
 0050/1606 (SR0014 SEG 0140/0000)
 0050/1540 012 " DIA CIRC CONCR
 0050/1372 LEN=0044 INSTALLED UNKN
 BMSSEN 08/3016/0050/1331
 2 0 08036 0 01 0096+88
 NO UNDERPASS INFORMATION
 0050/1331 BMSBG 08/3016/0050/1331
 018 " DIA CIR PLASTIC
 0050/1133 LEN=0036 INSTALLED UNKN
 018 " DIA CIR PLASTIC
 0050/0551 LEN=0040 INSTALLED UNKN
 018 " DIA CIR PLASTIC
 0050/0179 LEN=0047 INSTALLED UNKN
 008191 FT 2 0 08036 0 01 0083+74
 5 0050/0000 LENGTH(AH 1606 BK 2051)
 018 " DIA CIR PLASTIC
 0040/1867 LEN=0030 INSTALLED UNKN
 CANTON
 0040/1838 CANTON T
 018 " DIA CIR PLASTIC
 0040/1307 LEN=0042 INSTALLED UNKN
 018 " DIA CIR PLASTIC
 0040/0835 LEN=0042 INSTALLED UNKN
 024 " DIA CIR PLASTIC

008191 FT

EXTRACT DATE: 12/18/2023
PRINT DATE: 12/19/2023

ROADWAY MANAGEMENT SYSTEM
SLD COUNTY/SR - ANNUAL PRINT

PAGE NUMBER: 552
COUNTY: BRADFORD

DIR: B TOTAL LEN: 1.855 MI.
LEFT MUN: CANTON T

DIST: 03-9 SR: 3016
RIGHT MUN: CANTON T

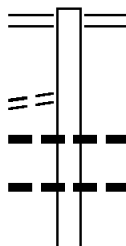
Distance (FT)	Start Point	End Point	Length (FT)	Material	Status
006140	0040/0387	006140	0040	024" DIA CIR PLASTIC	INSTALLED UNKN
	STERLING HILL RD (T319)				
	0040/0000	0030/2586	2051	048" DIA CIR PLASTIC	INSTALLED UNKN
	0030/2586	0030/2463	0042	024" DIA CIR PLASTIC	INSTALLED UNKN
	0030/2463	0030/2381	0040	024" DIA CIR PLASTIC	INSTALLED UNKN
	0030/2381	0030/1743	0060	048" DIA CIR PLASTIC	INSTALLED UNKN
	0030/1743	0030/1405	0050	024" DIA CIR PLASTIC	INSTALLED UNKN
	0030/1405	0030/1088	0040	024" DIA CIR PLASTIC	INSTALLED UNKN
	0030/1088	0030/0358	0055	048" DIA CIR PLASTIC	INSTALLED UNKN
003505	0030/0358	003505	0045	024" DIA CIR PLASTIC	INSTALLED UNKN
	0030/0000	0020/2414	2635	048" DIA CIRC METAL	INSTALLED UNKN
	0020/2414	0020/1957	0040	024" DIA CIR PLASTIC	INSTALLED UNKN
	0020/1957	0020/1662	0051	018" DIA CIR PLASTIC	INSTALLED UNKN
	0020/1662	0020/1212	0050	024" DIA CIR PLASTIC	INSTALLED UNKN
	0020/1212	0020/0501	0044	024" DIA CIR PLASTIC	INSTALLED UNKN
000908	0020/0501	000908	0040	024" DIA CIR PLASTIC	INSTALLED UNKN
	CANTON ARMENIA T				
	0020/0000	0010/0822	2597	048" DIA CIRC METAL	INSTALLED UNKN
	0010/0822	0010/0519	0070	024" DIA CIR PLASTIC	INSTALLED UNKN
	0010/0519	0010/0063	0050	024" DIA CIR PLASTIC	INSTALLED UNKN
000000	0010/0063	000000	0040	024" DIA CIR PLASTIC	INSTALLED UNKN
	NC LOWER MOUNTAIN RD INTER-BK (T925)				
	0010/0000	0010/0000	0908	MFC BEGIN = E	INSTALLED UNKN

EXTRACT DATE: 12/18/2023 ROADWAY MANAGEMENT SYSTEM PAGE NUMBER: 551
 PRINT DATE: 12/19/2023 SLD COUNTY/SR - ANNUAL PRINT COUNTY: BRADFORD
 DIR: B TOTAL LEN: 3.304 MI. DIST: 03-9 SR: 3015
 LEFT MUN: BURLINGTON T RIGHT MUN: BURLINGTON T

HARRIS RD
(T537)

017444 FT

0070/2731



017444 FT FRANKLINDALE RD
 0070/3460 (SR3013 SEG 0050/1456)

0070/2665 018 " DIA CIRC METAL
 LEN=0044 INSTALLED UNKN
 0070/2109 018 " DIA CIR PLASTIC
 LEN=0060 INSTALLED 2019
 018 " DIA CIR PLASTIC

DIR: B TOTAL LEN: 3.304 MI. DIST: 03-9 SR: 3015
 LEFT MUN: BURLINGTON T RIGHT MUN: BURLINGTON T

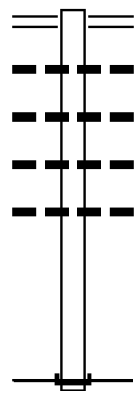
Location	Segment ID	Length (FT)	Material / Details	Installation Year
	0070/1251	0040	018" DIA CIR PLASTIC	2013
	0070/0825	0050	018" DIA CIR PLASTIC	2013
	0070/0504	0040	018" DIA CIR PLASTIC	2013
	0070/0028	0050	018" DIA CIR PLASTIC	2013
	013984 FT	013984 FT	2 0 08113 0 02 0143+73	
	0060/1424	0047	018" DIA CIR PLASTIC	2013
	0060/0569	0060	072" DIA CIRC METAL	2005
	0060/0243	0090	084" DIA CIRC METAL	2021
	011873 FT	011873 FT	BMSSEN 08/3015/0060/0000 2 0 08113 0 00 0120+89	
	JONES MILL RD (T560)	0060/0000	BR. PREACHER BROOK BMSBG 08/3015/0060/0000	
	0050/1848	0050	018" DIA CIRC CONCR	UNKN
	0050/1568	0038	018" DIA CIRC METAL	UNKN
	0050/1068	0068	015" DIA CIRC METAL	UNKN
	0050/0717	0032	018" DIA CIRC METAL	UNKN
	0050/0314	0040	024" DIA CIRC METAL	UNKN
	009731 FT	009731 FT	024" DIA CIRC METAL 2 0 08113 0 01 0099+15	
	0050/0090	0045	LEN=0045 INSTALLED UNKN	
	0040/1371	0040	018" DIA CIR PLASTIC	UNKN
	0040/1363		BURLINGTON FRANKLIN T	
		0040/0461	0060	018" DIA CIR PLASTIC
008293 FT		008293 FT	BMSSEN 08/3015/0040/0000 2 0 08113 0 01 0084+77	
0040/0037		0037	BMSSEN 08/3015/0040/0000	

DIR: B TOTAL LEN: 3.304 MI. DIST: 03-9 SR: 3015
 LEFT MUN: FRANKLIN T RIGHT MUN: FRANKLIN T

Stationing	Length	Material	Notes
0040/0000	0040	024" DIA CIR PLASTIC	BR. PREACHER BROOK BMSBG 08/3015/0040/0000 LENGTH(AH 1438 BK 2354)
0030/1734	0060	018" DIA CIR PLASTIC	LEN=0060 INSTALLED 2013
0030/1192	0040	018" DIA CIR PLASTIC	LEN=0040 INSTALLED 2013
0030/0923	0040	018" DIA CIR PLASTIC	LEN=0040 INSTALLED 2013
0030/0605	0060	018" DIA CIR PLASTIC	LEN=0060 INSTALLED 2013
005939 FT	005939 FT	2 0 08113 0 01 0061+23	048" DIA CIR PLASTIC LEN=0060 INSTALLED 2019
0030/0000	0045	018" DIA CIR PLASTIC	LENGTH(AH 2354 BK 2540) LEN=0045 INSTALLED 2013
0020/2332	0045	018" DIA CIR PLASTIC	LEN=0045 INSTALLED 2013
0020/1823	0040	018" DIA CIR PLASTIC	LEN=0040 INSTALLED 2013
0020/1239	0040	024" DIA CIR PLASTIC	LEN=0040 INSTALLED 2013
0020/0194	0045	018" DIA CIR PLASTIC	LEN=0045 INSTALLED UNKN
003399 FT	003399 FT	2 0 08113 0 00 0033+99	
0020/0000	0040	018" DIA CIR PLASTIC	LENGTH(AH 2540 BK 3399) LEN=0040 INSTALLED 2013
0010/3170	0040	018" DIA CIR PLASTIC	LEN=0040 INSTALLED 2013
0010/1703	0040	024" DIA CIR PLASTIC	LEN=0040 INSTALLED 2013
0010/1519	0040	ALEXANDER RD (T360)	
0010/1500	0040	036" DIA CIR PLASTIC	LEN=0040 INSTALLED 2021
000000 FT	000000 FT	2 0 08113 0 00 0000+00	
		NC PR REACHER BROOK RD	
		SR 0414 SH	
		(SR0414 SEG 0370/0000)	
		MFC BEGIN = E	
0010/0000	0040	018" DIA CIR PLASTIC	LENGTH(AH 3399 BK 0000)

EXTRACT DATE: 12/18/2023 ROADWAY MANAGEMENT SYSTEM PAGE NUMBER: 548
 PRINT DATE: 12/19/2023 SLD COUNTY/SR - ANNUAL PRINT COUNTY: BRADFORD
 DIR: B TOTAL LEN: .350 MI. DIST: 03-9 SR: 3014
 LEFT MUN: CANTON T RIGHT MUN: CANTON T

001847 FT



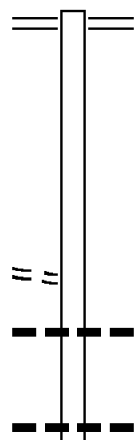
000000 FT

001847 FT SR 0014 SH
 0010/1847 (SR0014 SEG 0040/2132)
 018 " DIA CIR PLASTIC
 0010/1822 LEN=0045 INSTALLED 2011
 060 " DIA CIR PLASTIC
 0010/1267 LEN=0060 INSTALLED 2019
 030 " DIA CIR PLASTIC
 0010/0981 LEN=0060 INSTALLED 2019
 036 " DIA CIR PLASTIC
 0010/0389 LEN=0062 INSTALLED UNKN
 000000 FT 2 0 08105 0 00 0000+00
 NC SP
 INTER-BK SPENCER RD
 SR 2006 SH
 (SR2006 SEG 0070/0742)
 MFC BEGIN = E
 BK-TIOGA (58)
 0010/0000 LENGTH(AH 1847 BK 0000)

EXTRACT DATE: 12/18/2023 ROADWAY MANAGEMENT SYSTEM PAGE NUMBER: 547
 PRINT DATE: 12/19/2023 SLD COUNTY/SR - ANNUAL PRINT COUNTY: BRADFORD
 DIR: B TOTAL LEN: 3.895 MI. DIST: 03-9 SR: 3013
 LEFT MUN: BURLINGTON T RIGHT MUN: BURLINGTON T

020563 FT

020563 FT BURLINGTON TP
 0080/2878 (SR3009 SEG 0140/2568)



2 0 08070 0 00 0177+93 017685 FT
 EAST RD
 (T527) 0080/0000

017685 FT

5 0080/0000 LENGTH(AH 2878 BK 2799)
 018 "DIA CIR PLASTIC
 0070/2769 LEN=0040 INSTALLED UNKN

0070/1869 018 "DIA CIR PLASTIC
 LEN=0040 INSTALLED 2005

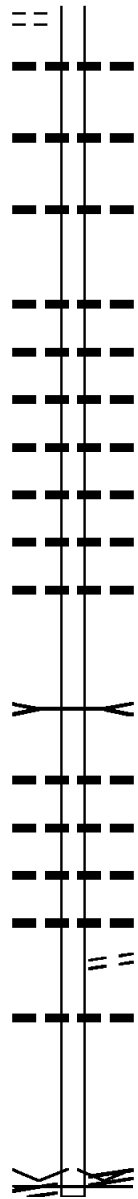
DIR: B TOTAL LEN: 3.895 MI. DIST: 03-9 SR: 3013
 LEFT MUN: BURLINGTON T RIGHT MUN: BURLINGTON T

Stationing	Segment	Length	Material	Notes
	0070/1623		WALBORN RD (T528)	
014886 FT	0070/0000	014886 FT	2 0 08070 0 00 0149+94	LENGTH(AH 2799 BK 2152)
	0060/2091		018 "DIA CIR PLASTIC	LEN=0038 INSTALLED 2001
012734 FT	0060/0527	012734 FT	024 "DIA CIR PLASTIC	LEN=0040 INSTALLED UNKN
	0060/0000		2 0 08070 0 00 0128+43	LENGTH(AH 2152 BK 2562)
	0050/2406		018 "DIA CIR PLASTIC	LEN=0040 INSTALLED 2001
	0050/1942		018 "DIA CIR PLASTIC	LEN=0037 INSTALLED UNKN
PREACHER BROOK RD (SR3015 SEG 0070/3460)	0050/1456			
	0050/1409		018 "DIA CIR PLASTIC	LEN=0045 INSTALLED 2013
010172 FT	0050/0000	010172 FT	2 0 08070 0 00 0102+82	BURLINGTON FRANKLIN T LENGTH(AH 2562 BK 2994)
	0040/2268		018 "DIA CIR PLASTIC	LEN=0044 INSTALLED 2005
	0040/0880		018 "DIA CIR PLASTIC	LEN=0052 INSTALLED 2001
	0040/0860		NC FRANKLIN DALE RD MC NEAL RD (T360)	
007178 FT	0040/0121	007178 FT	018 "DIA CIR PLASTIC	LEN=0040 INSTALLED 2001
	0040/0000		2 0 08070 0 00 0072+89	LENGTH(AH 2994 BK 2342)
ALEXANDER RD				

DIR: B TOTAL LEN: 3.895 MI. DIST: 03-9 SR: 3013
 LEFT MUN: FRANKLIN T RIGHT MUN: FRANKLIN T

(T360)

0030/2111



0030/1580	018 " DIA	CIR PLASTIC
	LEN=0040	INSTALLED 2018
0030/0766	018 " DIA	CIR PLASTIC
	LEN=0042	INSTALLED 2001
0030/0059	018 " DIA	CIR PLASTIC
	LEN=0048	INSTALLED UNKN
004836 FT	2 0 08070	0 00 0049+33
5 0030/0000	LENGTH(AH	2342 BK 2076)
	024 " DIA	CIRC CONCR
0020/1697	LEN=0042	INSTALLED UNKN
	018 " DIA	CIR PLASTIC
0020/1452	LEN=0055	INSTALLED UNKN
	018 " DIA	CIR PLASTIC
0020/1288	LEN=0054	INSTALLED UNKN
	018 " DIA	CIR PLASTIC
0020/1149	LEN=0060	INSTALLED UNKN
	018 " DIA	CIRC METAL
0020/1082	LEN=0065	INSTALLED 2005
	018 " DIA	CIR PLASTIC
0020/0965	LEN=0040	INSTALLED UNKN
	024 " DIA	CIR PLASTIC
0020/0374	LEN=0042	INSTALLED 2005
002760 FT	2 0 08070	0 00 0028+45
	TRIB. TO	TOWANDA CREEK
	STRUCTURE LENGTH	18 FT
	BMSID	08/3013/0020/0000
5 0020/0000	LENGTH(AH	2076 BK 2760)
	024 " DIA	CIR PLASTIC
0010/1982	LEN=0038	INSTALLED 2005
	018 " DIA	CIR PLASTIC
0010/1614	LEN=0036	INSTALLED 2005
	018 " DIA	CIR PLASTIC
0010/1319	LEN=0035	INSTALLED 2005
	018 " DIA	CIR PLASTIC
0010/0808	LEN=0040	INSTALLED 2005
	CREAMERY	RD
0010/0362	(T376)	
	015 " DIA	CIRC CONCR
0010/0168	LEN=0060	INSTALLED UNKN
000000 FT	2 0 08070	0 00 0000+00
	VILLAGE:	FRANKLINDALE
	SR	0414 SH
	(SR0414	SEG 0380/0989)
	NC GR	RANGE RD
	MFC	BEGIN = E
5 0010/0000	LENGTH(AH	2760 BK 0000)

SR 0414 SH
 (SR0414 SEG 0380/0989) 0010/0000

EXTRACT DATE: 12/18/2023 ROADWAY MANAGEMENT SYSTEM PAGE NUMBER: 544
PRINT DATE: 12/19/2023 SLD COUNTY/SR - ANNUAL PRINT COUNTY: BRADFORD
DIR: B TOTAL LEN: 2.887 MI. DIST: 03-9 SR: 3012
LEFT MUN: CANTON T RIGHT MUN: CANTON T

SR 0154 SH 015245 FT
(SR0154 SEG 0080/0000) 0060/2159



015245 FT
INTER-AHD SR 0154 SH
0060/2159 (SR0154 SEG 0080/0000)
018 " DIA CIR PLASTIC

DIR: B TOTAL LEN: 2.887 MI. DIST: 03-9 SR: 3012
 LEFT MUN: CANTON T RIGHT MUN: CANTON T

	0060/2127	LEN=0070	INSTALLED	2005
	0060/0529	030 " DIA	CIR PLASTIC	LEN=0060 INSTALLED 2004
	0060/0095	018 " DIA	CIR PLASTIC	LEN=0036 INSTALLED UNKN
013086 FT	013086 FT	2 0 08001	0 00 0129+92	
	0060/0000	LENGTH(AH	2159 BK 2283)	
	0050/1655	018 " DIA	CIR PLASTIC	LEN=0032 INSTALLED UNKN
	0050/1153	018 " DIA	CIR PLASTIC	LEN=0036 INSTALLED 1996
010803 FT	010803 FT	2 0 08001	0 00 0107+77	
	0050/0000	048 " DIA	CIR PLASTIC	LEN=0047 INSTALLED 2014
		LENGTH(AH	2283 BK 2276)	
	0040/1481	024 " DIA	CIR PLASTIC	LEN=0038 INSTALLED UNKN
	0040/1175	018 " DIA	CIR PLASTIC	LEN=0032 INSTALLED UNKN
	0040/0959	018 " DIA	CIR PLASTIC	LEN=0028 INSTALLED 1996
008527 FT	0040/0298	018 " DIA	CIR PLASTIC	LEN=0034 INSTALLED 1996
	008527 FT	2 0 08001	0 00 0085+08	
	0040/0000	060 " DIA	CIR PLASTIC	LEN=0055 INSTALLED 1998
		LENGTH(AH	2276 BK 2485)	
	0030/1742	024 " DIA	CIR PLASTIC	LEN=0036 INSTALLED 1996
	0030/1450	BRAGUE RD	(T300)	
	0030/1437	018 " DIA	CIR PLASTIC	LEN=0038 INSTALLED 1996
	0030/0742	018 " DIA	CIR PLASTIC	LEN=0036 INSTALLED 1996
	0030/0460	018 " DIA	CIR PLASTIC	LEN=0036 INSTALLED 1996
006042 FT	006042 FT	2 0 08001	0 00 0060+31	
	0030/0000	LENGTH(AH	2485 BK 3395)	

DIR: B TOTAL LEN: 2.887 MI. DIST: 03-9 SR: 3012
 LEFT MUN: CANTON T RIGHT MUN: CANTON T

GRAHAM RD
(T304)

0020/1380

WATER ST
(T388)

0010/0674

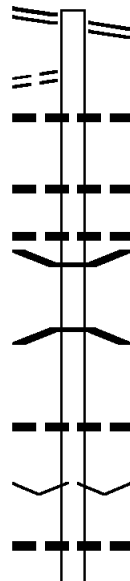
SR 0014 SH
(SR0014 SEG 0040/0000)

0010/0000

0020/3389	018 " DIA	CIR PLASTIC
	LEN=0040	INSTALLED 2018
0020/2550	018 " DIA	CIR PLASTIC
	LEN=0036	INSTALLED 1996
0020/2355	018 " DIA	CIR PLASTIC
	LEN=0040	INSTALLED 1996
0020/2134	018 " DIA	CIR PLASTIC
	LEN=0036	INSTALLED UNKN
0020/1859	018 " DIA	CIR PLASTIC
	LEN=0036	INSTALLED UNKN
0020/1607	018 " DIA	CIR PLASTIC
	LEN=0040	INSTALLED 1996
0020/0959	018 " DIA	CIR PLASTIC
	LEN=0045	INSTALLED 2005
0020/0081	BMS EN 08/3012/0020/0048	
	2 0 08001 0 00 0026+94	
	TR. TOWANDA CREEK	
0020/0048	BMSBG 08/3012/0020/0048	
002647 FT	2 0 08001 0 00 0026+45	
	ELLENTON MOUNTAIN RD	
	(SR3003 SEG 0050/2610)	
0020/0000	LENGTH(AH 3395 BK 2647)	
0010/1255	018 " DIA	CIR PLASTIC
	LEN=0040	INSTALLED 1998
0010/0685	WATER ST	
	(T388)	
0010/0534	BMS EN 08/3012/0010/0513	
	2 0 08001 0 00 0005+13	
	TRIBUTARY TOWANDA CREEK	
0010/0513	BMSBG 08/3012/0010/0513	
	018 " DIA CIR PLASTIC	
0010/0385	LEN=0042 INSTALLED 1996	
	FOR SR 0014 AND 3012	
0010/0348	(CONN)	
000000 FT	2 0 08001 0 00 0000+00	
	VILLAGE: GROVER	
	SR 0014 SH	
	(SR0014 SEG 0040/0000)	
	NC GROVER RD	
	MFC BEGIN = D	
0010/0000	LENGTH(AH 2647 BK 0000)	

GRAND ARMY OF REPUBLIC 012065 FT
(SR0006 SEG 0420/0063) 0040/2642
WEED HILL RD
(T550) 0040/2444

009423 FT



012065 FT GRAND ARMY OF REPUBLIC
0040/2642 (SR0006 SEG 0420/0063)

0040/2422 018 "DIA CIRC CONCR
LEN=0066 INSTALLED UNKN

0040/1757 036 "DIA CIR PLASTIC
LEN=0040 INSTALLED UNKN
018 "DIA CIR PLASTIC
LEN=0040 INSTALLED UNKN
0040/1405 BMSFN 08/3011/0040/1073
0040/1090 2 0 08071 0 00 0105+96
POND RUN
0040/1073 BMSBG 08/3011/0040/1073

0040/0087 018 "DIA CIR PLASTIC
LEN=0040 INSTALLED UNKN
009423 FT 2 0 08071 0 00 0094+90
VILLAGE: LUTHERS MILLS
5 0040/0000 LENGTH(AH 2642 BK 2353)
018 "DIA CIR PLASTIC
LEN=0040 INSTALLED UNKN
018 "DIA CIR PLASTIC

DIR: B TOTAL LEN: 2.285 MI. DIST: 03-9 SR: 3011
 LEFT MUN: BURLINGTON T RIGHT MUN: BURLINGTON T

007070 FT

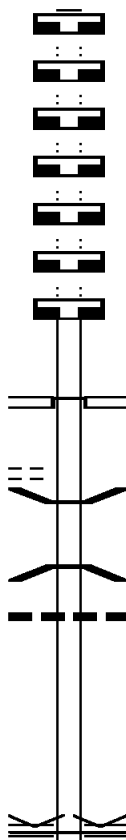
003367 FT

000000 FT

0030/1821	LEN=0050	INSTALLED UNKN
	018 "DIA	CIR PLASTIC
0030/1222	LEN=0040	INSTALLED UNKN
	024 "DIA	CIR PLASTIC
0030/1181	LEN=0040	INSTALLED UNKN
	024 "DIA	CIR PLASTIC
0030/1106	LEN=0040	INSTALLED UNKN
	024 "DIA	CIR PLASTIC
0030/0338	LEN=0055	INSTALLED UNKN
007070 FT	2 0 08071 0 00 0069+71	SUICIDE HILL RD
	(T541)	
0030/0000	LENGTH(AH 2353 BK 3703)	
	015 "DIA	CIR PLASTIC
0020/3351	LEN=0032	INSTALLED UNKN
	018 "DIA	CIR PLASTIC
0020/2800	LEN=0032	INSTALLED UNKN
	018 "DIA	CIR PLASTIC
0020/1229	LEN=0040	INSTALLED UNKN
	TR. TO SUGAR CREEK	
	STRUCTURE LENGTH 10 FT	
0020/0851	BMSID 08/3011/0020/0851	
003367 FT	2 0 08071 0 00 0033+67	
0020/0000	LENGTH(AH 3703 BK 3367)	
	072 "DIA	CIRC METAL
0010/3330	LEN=0050	INSTALLED UNKN
	018 "DIA	CIR PLASTIC
0010/2980	LEN=0060	INSTALLED UNKN
	018 "DIA	CIR PLASTIC
0010/1837	LEN=0040	INSTALLED UNKN
	024 "DIA	CIR PLASTIC
0010/0038	LEN=0040	INSTALLED 2010
000000 FT	2 0 08071 0 00 0000+00	
	NC SR 3011 SH	
	BURLINGTON TURNPIKE RD	
	(SR3009 SEG 0130/0000)	
	MFC BEGIN = E	
0010/0000	LENGTH(AH 3367 BK 0000)	

DIR: B TOTAL LEN: .358 MI. DIST: 03-9 SR: 3010
 LEFT MUN: LEROY T RIGHT MUN: LEROY T

001889 FT
 001889 FT
 001889 FT
 001889 FT
 001889 FT
 001889 FT
 001889 FT



001889 FT
 7080/0000 LENGTH(AH 2556 BK 3142)
 001889 FT
 7070/0000 LENGTH(AH 3142 BK 2044)
 001889 FT
 7060/0000 LENGTH(AH 2044 BK 3552)
 001889 FT
 7050/0000 LENGTH(AH 3552 BK 2327)
 001889 FT
 7040/0000 LENGTH(AH 2327 BK 2743)
 001889 FT
 7030/0000 LENGTH(AH 2743 BK 2500)
 001889 FT
 7020/0000 LENGTH(AH 2500 BK 1889)
 INTER-AHD LEROY MOUNTAIN RD
 (T881)

MITSTIFER LOOP RD
 (T331)

0010/1237

0010/1889 (SR3008 SEG 0190/0000)

0010/1187 BMS EN 08/3010/0010/1098
 2 0 08110 0 00 0007+84
 TOWANDA CREEK

0010/1098 BMSBG 08/3010/0010/1098
 048 " DIA CIRC METAL

0010/0932 LEN=0075 INSTALLED UNKN

000000 FT

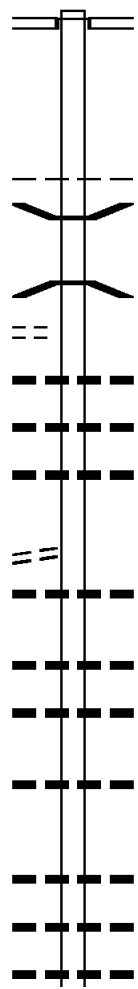
000000 FT 2 0 08110 0 00 0019+10
 VILLAGE: LEROY

NC MI LL ST
 SR 0414 SH
 (SR0414 SEG 0190/1763)
 MFC BEGIN = E

0010/0000 LENGTH(AH 1889 BK 0000)

047509 FT

047509 FT
 INTER-AHD BERWICK TURNPIKE RD
 (SR4013 SEG 0010/0000)
 MAIN ST
 0190/3071 (SR0006 SEG 0370/1738)



HANKS RD
 (T884)

0190/1266

NC MAIN ST
 BURLINGTON
 0190/1467 BURLINGTON T
 0190/1443 BMSEN 08/3009/0190/1356
 2 0 08069 0 00 0444+61
 SUGAR CREEK
 0190/1356 BMSBG 08/3009/0190/1356

2 0 08069 0 00 0444+61 044438 FT
 BROWNBACK RD
 (T546)

0190/0000

0190/1018 024 " DIA CIR PLASTIC
 LEN=0060 INSTALLED 2012
 0190/0500 024 " DIA CIR PLASTIC
 LEN=0050 INSTALLED 2012
 0190/0156 024 " DIA CIR PLASTIC
 LEN=0050 INSTALLED 2012
 044438 FT
 0190/0000 LENGTH(AH 3071 BK 2342)
 018 " DIA CIR PLASTIC
 0180/1959 LEN=0067 INSTALLED 2013
 0180/1334 024 " DIA CIR PLASTIC
 LEN=0065 INSTALLED 2013
 018 " DIA CIR PLASTIC
 0180/0990 LEN=0065 INSTALLED 2013
 0180/0380 024 " DIA CIR PLASTIC
 LEN=0055 INSTALLED 2013
 042096 FT 2 0 08069 0 00 0420+94
 0180/0000 LENGTH(AH 2342 BK 2625)
 018 " DIA CIR PLASTIC
 0170/2492 LEN=0060 INSTALLED 2020
 024 " DIA CIR PLASTIC
 0170/2192 LEN=0060 INSTALLED UNKN
 021 " DIA CIR PLASTIC
 0170/1915 LEN=0080 INSTALLED UNKN

042096 FT

DIR: B TOTAL LEN: 8.998 MI. DIST: 03-9 SR: 3009
 LEFT MUN: BURLINGTON T RIGHT MUN: BURLINGTON T

ROAD NAME / SEG	START	END	LEN	TYPE	STATUS	INSTALL DATE
	0170/1617	0170/1363	0057	024 " DIA	CIR PLASTIC	UNKN
				018 " DIA	CIR PLASTIC	
	0170/0939	0170/0229	0070	018 " DIA	CIR PLASTIC	2013
				018 " DIA	CIR PLASTIC	2013
039471 FT	0170/0218	0170/0000	0045	018 " DIA	CIR PLASTIC	UNKN
	039471 FT	0160/2091	08069	018 " DIA	CIR PLASTIC	0 00 0394+40
				MOUNTAIN LAKE RD (T529)		
				LENGTH(AH 2625 BK 2177)		
FAIRVIEW RD (SR3024 SEG 0130/3236)	0160/1772	0160/1422	0052	018 " DIA	CIR PLASTIC	2013
				018 " DIA	CIR PLASTIC	
	0160/0895	0160/0320	0040	018 " DIA	CIR PLASTIC	UNKN
				018 " DIA	CIR PLASTIC	UNKN
037294 FT	0160/0320	0160/0000	0060	024 " DIA	CIR PLASTIC	2013
	037294 FT	0160/0000	08069	018 " DIA	CIR PLASTIC	0 00 0372+34
				VILLAGE: MTN LAKE WEED HILL RD (T550)		
				LENGTH(AH 2177 BK 3092)		
SELLECK RD (T552)	0150/1228	0150/0733	0040	018 " DIA	CIR PLASTIC	UNKN
				018 " DIA	CIR PLASTIC	
	0150/1263	0150/0000	0038	018 " DIA	CIR PLASTIC	2013
				018 " DIA	CIR PLASTIC	2013
034202 FT	0150/0000	0150/0000	08069	018 " DIA	CIR PLASTIC	0 00 0341+00
				VILLAGE: MOUNTAIN LAKE		
				LENGTH(AH 3092 BK 2992)		
				018 " DIA CIR PLASTIC		
FRANKLINDALE RD (SR3013 SEG 0080/2878)	0140/2568					

DIR: B TOTAL LEN: 8.998 MI. DIST: 03-9 SR: 3009
 LEFT MUN: BURLINGTON T RIGHT MUN: BURLINGTON T

Stationing	Length	Material	Installation
0140/1578	LEN=0040	018 "DIA CIR PLASTIC	INSTALLED 2013
0140/1129	LEN=0050	018 "DIA CIR PLASTIC	INSTALLED 2013
0140/0536	LEN=0056	018 "DIA CIR PLASTIC	INSTALLED 2013
0140/0210	LEN=0055	018 "DIA CIR PLASTIC	INSTALLED 2013
031210 FT	2 0 08069	0 00 0311+54	
0140/0000	LENGTH(AH 2992 BK 2747)	018 "DIA CIR PLASTIC	
0130/2292	LEN=0050	018 "DIA CIR PLASTIC	INSTALLED 2013
0130/1988	LEN=0040	024 "DIA CIR PLASTIC	INSTALLED 2013
0130/1739	LEN=0040	018 "DIA CIR PLASTIC	INSTALLED 2013
0130/0678	LEN=0040	036 "DIA CIR PLASTIC	INSTALLED 2020
0130/0174	LEN=0045	018 "DIA CIR PLASTIC	INSTALLED 2020
028463 FT	2 0 08069	0 00 0284+09	
0130/0000	LENGTH(AH 2747 BK 2308)	018 "DIA CIR PLASTIC	
0120/2249	LEN=0040	024 "DIA CIR PLASTIC	INSTALLED 2013
0120/1390	LEN=0050	024 "DIA CIR PLASTIC	INSTALLED 2013
0120/1085	LEN=0055	018 "DIA CIR PLASTIC	INSTALLED 2013
0120/0165	LEN=0040	018 "DIA CIR PLASTIC	INSTALLED UNKN
026155 FT	2 0 08069	0 00 0261+65	
0120/0000	LENGTH(AH 2308 BK 2545)	018 "DIA CIR PLASTIC	
0110/2102	LEN=0040	018 "DIA CIR PLASTIC	INSTALLED UNKN
0110/1671	LEN=0040	018 "DIA CIR PLASTIC	INSTALLED UNKN
0110/0928	LEN=0050	018 "DIA CIR PLASTIC	INSTALLED UNKN

WALBORN RD
(T528)

Stationing	Notes	Material	Length	Status
023610 FT	0110/0805	018" DIA CIR PLASTIC	LEN=0040	INSTALLED UNKN
	0110/0275	018" DIA CIR PLASTIC	LEN=0055	INSTALLED UNKN
	023610 FT	2 0 08069 0 00 0235+87		
	0110/0000	LENGTH(AH 2545 BK 2500)		
	0100/1866	030" DIA CIR PLASTIC	LEN=0045	INSTALLED 2013
	0100/1168	018" DIA CIR PLASTIC	LEN=0045	INSTALLED 2013
	0100/0714	030" DIA CIR PLASTIC	LEN=0050	INSTALLED 2013
021110 FT	0100/0036	018" DIA CIR PLASTIC	LEN=0050	INSTALLED 2013
	021110 FT	2 0 08069 0 00 0210+55		
		BENNETT RD (T358)		
	0100/0000	LENGTH(AH 2500 BK 2208)		
	0090/0378	018" DIA CIR PLASTIC	LEN=0050	INSTALLED UNKN
	0090/0041	018" DIA CIR PLASTIC	LEN=0040	INSTALLED 2013
018902 FT	018902 FT			
2 0 08069 0 00 0188+46 MCNEAL RD (T360)	0090/0000	LENGTH(AH 2208 BK 2338)		
	0080/2274	018" DIA CIR PLASTIC	LEN=0040	INSTALLED 2017
	0080/1667	018" DIA CIR PLASTIC	LEN=0045	INSTALLED 2017
	0080/1346	BURLINGTON TOWANDA T		
	0080/1028	018" DIA CIR PLASTIC	LEN=0040	INSTALLED 2013
	0080/0486	024" DIA CIR PLASTIC	LEN=0045	INSTALLED 2003
016564 FT	016564 FT	2 0 08069 0 00 0165+10		
		VILLAGE: HIGHLAND		
	0080/0000	LENGTH(AH 2338 BK 2494)		
MANAHAN RD (T366)	0070/1899	JOHNSTON RD (T365)		
	0070/1860	024" DIA CIR PLASTIC	LEN=0065	INSTALLED UNKN

DIR: B TOTAL LEN: 8.998 MI. DIST: 03-9 SR: 3009
 LEFT MUN: TOWANDA T RIGHT MUN: TOWANDA T

Stationing	Material	Length	Notes
014070 FT	0070/0786 024" DIA CIR PLASTIC	LEN=0040	INSTALLED UNKN
	0070/0030 018" DIA CIR PLASTIC	LEN=0045	INSTALLED 2012
	014070 FT 2 0 08069 0 00 0140+19		
	5 0070/0000 LENGTH(AH 2494 BK 2454)		
	0060/1910 018" DIA CIR PLASTIC	LEN=0040	INSTALLED 2012
	0060/1154 018" DIA CIR PLASTIC	LEN=0050	INSTALLED 2013
	0060/0675 030" DIA CIR PLASTIC	LEN=0045	INSTALLED 2003
	0060/0299 HETTICH RD (T396)		
2 0 08069 0 00 0115+68 011616 FT	011616 FT		
MULCAHY RD (T395)	0060/0000		
	5 0060/0000 LENGTH(AH 2454 BK 2476)		
	0050/2014 018" DIA CIR PLASTIC	LEN=0040	INSTALLED 2012
	0050/1491 030" DIA CIR PLASTIC	LEN=0040	INSTALLED 2012
	0050/1352 024" DIA CIR PLASTIC	LEN=0040	INSTALLED 2013
	0050/0832 018" DIA CIR PLASTIC	LEN=0040	INSTALLED 2013
	0050/0310 024" DIA CIR PLASTIC	LEN=0040	INSTALLED UNKN
009140 FT	009140 FT 2 0 08069 0 00 0090+91		
	5 0050/0000 LENGTH(AH 2476 BK 2457)		
	0040/2435 018" DIA CIR PLASTIC	LEN=0040	INSTALLED 2013
	0040/2158 018" DIA CIR PLASTIC	LEN=0040	INSTALLED 2013
	0040/1479 018" DIA CIR PLASTIC	LEN=0045	INSTALLED UNKN
	0040/0915 018" DIA CIR PLASTIC	LEN=0045	INSTALLED 2013
	0040/0360 018" DIA CIR PLASTIC	LEN=0040	INSTALLED 2013
006683 FT	006683 FT 2 0 08069 0 00 0066+33		
	5 0040/0000 LENGTH(AH 2457 BK 2466)		
	0030/2444 024" DIA CIR PLASTIC	LEN=0040	INSTALLED 2013

DIR: B TOTAL LEN: 8.998 MI. DIST: 03-9 SR: 3009
 LEFT MUN: TOWANDA T RIGHT MUN: TOWANDA T

2 0 08069 0 00 0041+66 004217 FT
 SHARCANNA RD
 (T398) 0030/0000

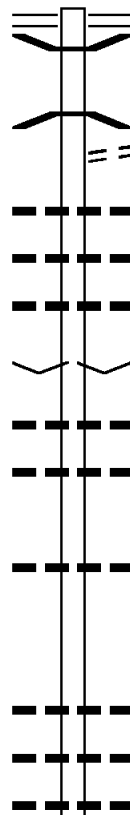
002528 FT

SHAW BL
 (BORO) 0010/0034
 000000 FT

JAMES MONROE AV
 (SR0220 SEG 0290/0000) 0010/0000

0030/1058	018 " DIA	CIR PLASTIC
	LEN=0040	INSTALLED 2012
0030/0790	TOWANDA	
	MONROE T	
0030/0681	018 " DIA	CIR PLASTIC
	LEN=0040	INSTALLED 2013
0030/0021	018 " DIA	CIR PLASTIC
004217 FT	LEN=0045	INSTALLED UNKN
	FRANKLIN RD	
	(T397)	
0030/0000	LENGTH(AH 2466 BK 1689)	
	018 " DIA	CIR PLASTIC
0020/1456	LEN=0050	INSTALLED 2013
	024 " DIA	CIR PLASTIC
0020/1138	LEN=0040	INSTALLED UNKN
	024 " DIA	CIR PLASTIC
0020/0617	LEN=0045	INSTALLED UNKN
	018 " DIA	CIR PLASTIC
0020/0010	LEN=0055	INSTALLED UNKN
002528 FT	2 0 08069 0 00 0024+79	
	NC BU	BURLINGTON TURNPIKE RD
0020/0000	LENGTH(AH 1689 BK 2528)	
	024 " DIA	CIR PLASTIC
0010/2102	LEN=0040	INSTALLED 2013
	018 " DIA	CIR PLASTIC
0010/1756	LEN=0055	INSTALLED 2013
	036 " DIA	CIR PLASTIC
0010/1393	LEN=0045	INSTALLED 2017
	MONROE	
0010/1351	MONROE B	
	048 " DIA	CIR PLASTIC
0010/1156	LEN=0035	INSTALLED 2017
	PENNSYLVANIA AV	
0010/0751	(SR0414 SEG 0480/1052)	
	024 " DIA	CIR PLASTIC
0010/0724	LEN=0040	INSTALLED 2019
0010/0712	(AAR 903408T) #TRKS 01	
	024 " DIA	CIR PLASTIC
0010/0471	LEN=0035	INSTALLED UNKN
	000000 FT	2 0 08069 0 00 0000+00
		JAMES MONROE AV
		(SR0220 SEG 0290/0000)
		NC BU
		BURLINGTON TP
		MFC BEGIN = D
0010/0000	LENGTH(AH 2528 BK 0000)	

086746 FT



086746 FT SR 0414 SH
 0350/1951 (SR0414 SEG 0380/0698)
 0350/1678 BMSSEN 08/3008/0350/1523
 2 0 08003 0 00 0863+55
 TOWANDA CREEK
 0350/1523 BMSBG 08/3008/0350/1523
 FITCH RD
 0350/1471 (T371)
 084 "DIA CIRC METAL
 0350/1360 LEN=0096 INSTALLED UNKN
 018 "DIA CIRC CONCR
 0350/0937 LEN=0077 INSTALLED UNKN
 018"H 00"W UNKN CONC
 0350/0586 LEN=0076 INSTALLED UNKN
 084795 FT 2 0 08003 0 00 0848+33
 VILLAGE: FRANKLINDALE
 0350/0000 LENGTH(AH 1951 BK 2311)
 0340/2119 024 "DIA CIRC CONCR
 INSTALLED UNKN
 0340/1688 036 "DIA CIR PLASTIC
 INSTALLED UNKN
 0340/0777 024 "DIA CIRC METAL
 LEN=0040 INSTALLED UNKN
 082484 FT 2 0 08003 0 00 0824+76
 0340/0000 LENGTH(AH 2311 BK 3532)
 0330/2639 084 "DIA CIRC METAL
 LEN=0060 INSTALLED 2012
 018 "DIA CIR PLASTIC
 0330/2213 LEN=0040 INSTALLED UNKN
 018 "DIA CIR PLASTIC
 0330/1780 LEN=0040 INSTALLED 2004

084795 FT

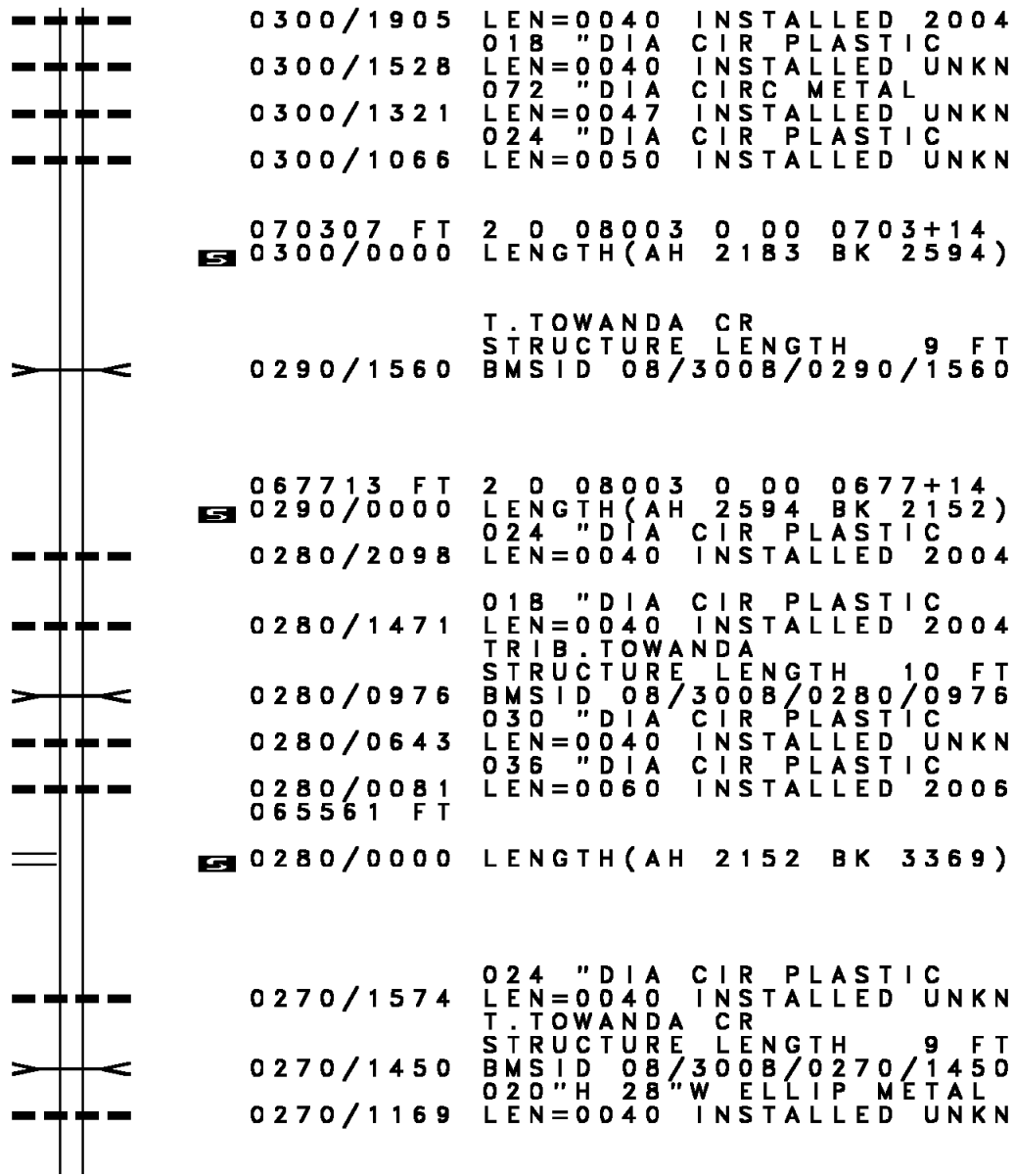
082484 FT

DIR: B TOTAL LEN: 16.429 MI. DIST: 03-9 SR: 3008
 LEFT MUN: FRANKLIN T RIGHT MUN: FRANKLIN T

2 0 08003 0 00 0789+40 078952 FT
 SMITH RD
 (T358) 0330/0000

---	0330/1327	072 " DIA CIRC METAL LEN=0052 INSTALLED UNKN
---	0330/0561	018 " DIA CIR PLASTIC LEN=0040 INSTALLED 2004
---	0330/0252	024 " DIA CIR PLASTIC LEN=0040 INSTALLED 2004
==	0330/0000	LENGTH(AH 3532 BK 3029) T. TOWANDA CR STRUCTURE LENGTH 9 FT
>---	0320/2928	BMSID 08/3008/0320/2928 018 " DIA CIR PLASTIC
---	0320/2388	LEN=0040 INSTALLED 2004
>---	0320/0815	T. TOWANDA CR STRUCTURE LENGTH 8 FT BMSID 08/3008/0320/0815
---	0320/0805	095 " DIA CIRC METAL LEN=0058 INSTALLED UNKN
---	0320/0489	024 " DIA CIR PLASTIC LEN=0040 INSTALLED 2004
075923 FT	075923 FT	2 0 08003 0 00 0759+41 MOUNTAIN RD (T347)
==	0320/0000	LENGTH(AH 3029 BK 3433) 024 " DIA CIR PLASTIC
---	0310/2970	LEN=0040 INSTALLED 2004
---	0310/1511	038 " DIA CIR PLASTIC LEN=0052 INSTALLED UNKN
---	0310/1421	018 " DIA CIR PLASTIC LEN=0040 INSTALLED 2004
---	0310/0917	084 " DIA CIRC METAL LEN=0050 INSTALLED 2020
CONS RD (T348) 0310/0860	==	
---	0310/0511	018 " DIA CIR PLASTIC LEN=0040 INSTALLED 2004
---	0310/0260	024 " DIA CIR PLASTIC LEN=0040 INSTALLED 2004
072490 FT	072490 FT	2 0 08003 0 00 0725+02
---	0310/0000	LENGTH(AH 3433 BK 2183) 018 " DIA CIR PLASTIC

DIR: B TOTAL LEN: 16.429 MI. DIST: 03-9 SR: 3008
 LEFT MUN: FRANKLIN T RIGHT MUN: FRANKLIN T



070307 FT

0300/1905 LEN=0040 INSTALLED 2004
 018 "DIA CIR PLASTIC
 0300/1528 LEN=0040 INSTALLED UNKN
 072 "DIA CIRC METAL
 0300/1321 LEN=0047 INSTALLED UNKN
 024 "DIA CIR PLASTIC
 0300/1066 LEN=0050 INSTALLED UNKN
 070307 FT 2 0 08003 0 00 0703+14
 0300/0000 LENGTH(AH 2183 BK 2594)

T.TOWANDA CR
 STRUCTURE LENGTH 9 FT
 BMSID 08/3008/0290/1560

0290/1560

067713 FT

067713 FT 2 0 08003 0 00 0677+14
 0290/0000 LENGTH(AH 2594 BK 2152)
 024 "DIA CIR PLASTIC
 0280/2098 LEN=0040 INSTALLED 2004
 018 "DIA CIR PLASTIC
 0280/1471 LEN=0040 INSTALLED 2004
 TRIB.TOWANDA
 STRUCTURE LENGTH 10 FT
 0280/0976 BMSID 08/3008/0280/0976
 030 "DIA CIR PLASTIC
 0280/0643 LEN=0040 INSTALLED UNKN
 036 "DIA CIR PLASTIC
 0280/0081 LEN=0060 INSTALLED 2006
 065561 FT

2 0 08003 0 00 0655+57 065561 FT
 ALLENS CROSSING RD
 (SR3001 SEG 0010/0000) 0280/0000

0280/0000 LENGTH(AH 2152 BK 3369)

0270/1574 024 "DIA CIR PLASTIC
 LEN=0040 INSTALLED UNKN
 T.TOWANDA CR
 STRUCTURE LENGTH 9 FT
 0270/1450 BMSID 08/3008/0270/1450
 020"H 28"W ELLIP METAL
 0270/1169 LEN=0040 INSTALLED UNKN

DIR: B TOTAL LEN: 16.429 MI. DIST: 03-9 SR: 3008
 LEFT MUN: FRANKLIN T RIGHT MUN: FRANKLIN T

Stationing	Notes	Material	Length	Installation
062192 FT		030" DIA CIR PLASTIC	0040	INSTALLED 2004
062192 FT		048" DIA CIR PLASTIC	0040	INSTALLED 2007
062192 FT		018" DIA CIR PLASTIC	0040	INSTALLED UNKN
062192 FT		084" DIA CIRC METAL	0060	INSTALLED 2012
059945 FT		060" DIA CIRC METAL	0050	INSTALLED 2001
059945 FT		048" DIA CIR PLASTIC	0045	INSTALLED 2007
057678 FT		018" DIA CIR PLASTIC	0040	INSTALLED 2004
057678 FT		048" DIA CIR PLASTIC	0052	INSTALLED UNKN
0240/1730		018" DIA CIR PLASTIC	0040	INSTALLED UNKN
055067 FT		030" DIA CIR PLASTIC	0040	INSTALLED UNKN
055067 FT		048" DIA CIR PLASTIC	0061	INSTALLED UNKN
055067 FT		018" DIA CIR PLASTIC		

CURTIS WRIGHT RD
(T330)

DIR: B TOTAL LEN: 16.429 MI. DIST: 03-9 SR: 3008
 LEFT MUN: LEROY T RIGHT MUN: LEROY T

CROFUT RD
 (T328)

	0230/0691	LEN=0030	INSTALLED UNKN
052530 FT	052530 FT	2 0 08003 0 00 0524+96	
	0230/0000	LENGTH(AH 2537 BK 2497)	
		018 " DIA CIR PLASTIC	
	0220/2261	LEN=0040	INSTALLED 2004
		015"H 21"W ELLIP METAL	
0220/1290	0220/1630	LEN=0040	INSTALLED UNKN
		060 " DIA CIR PLASTIC	
	0220/1288	LEN=0060	INSTALLED 2018
		TRIB. TOWANDA	
		STRUCTURE LENGTH 9 FT	
050033 FT	0220/0422	BMSID 08/3008/0220/0422	
	050033 FT	2 0 08003 0 00 0499+99	
	0220/0000	LENGTH(AH 2497 BK 2170)	
		048 " DIA CIRC METAL	
	0210/2170	LEN=0050	INSTALLED 2013
		024 " DIA CIR PLASTIC	
	0210/1283	LEN=0040	INSTALLED 2004
		048 " DIA CIR PLASTIC	
	0210/0915	LEN=0040	INSTALLED 2013
		020"H 28"W ELLIP METAL	
047863 FT	0210/0130	LEN=0035	INSTALLED UNKN
	047863 FT	2 0 08003 0 00 0478+29	
	0210/0000	LENGTH(AH 2170 BK 2643)	
		018 " DIA CIR PLASTIC	
	0200/2357	LEN=0040	INSTALLED UNKN
		024 " DIA CIR PLASTIC	
	0200/1745	LEN=0040	INSTALLED 2004
		024 " DIA CIR PLASTIC	
	0200/1366	LEN=0033	INSTALLED UNKN
		066"H 90"W ELLIP METAL	
	0200/0789	LEN=0041	INSTALLED UNKN
045220 FT	045220 FT	2 0 08003 0 00 0451+86	
	0200/0000	LENGTH(AH 2643 BK 2665)	
		036 " DIA CIR PLASTIC	
	0190/1285	LEN=0040	INSTALLED UNKN
		095"H 71"W ELLIP METAL	
	0190/0767	LEN=0042	INSTALLED UNKN

DIR: B TOTAL LEN: 16.429 MI. DIST: 03-9 SR: 3008
 LEFT MUN: LEROY T RIGHT MUN: LEROY T

ROADWAY	STRUCTURE ID	LENGTH (FT)	STRUCTURE TYPE	INSTALLATION YEAR	REMARKS
MITSTIFER LOOP RD (T331)	0190/0572	042555	024" DIA CIR PLASTIC	2004	LEN=0080 INSTALLED 2004
MILL ST (SR3010 SEG 0010/1889)	0190/0000	039919	072" DIA CIRC METAL	2012	LEN=0060 INSTALLED UNKN
	0180/1950	037624	024" DIA CIR PLASTIC	UNKN	LEN=0040 INSTALLED UNKN
	0180/1858	035112	024" DIA CIR PLASTIC	2016	LEN=0050 INSTALLED 2016
	0180/1295	033594	030" DIA CIR PLASTIC	UNKN	LEN=0040 INSTALLED UNKN
	0180/0745	033594	072" DIA CIRC METAL	UNKN	LEN=0060 INSTALLED UNKN
	0170/2295	033594	072" DIA CIRC METAL	UNKN	LEN=0050 INSTALLED UNKN
	0170/1481	033594	084" DIA CIRC METAL	2012	LEN=0055 INSTALLED 2012
	0170/0000	033594	072" DIA CIRC METAL	UNKN	LEN=0050 INSTALLED UNKN
	0160/0644	033594	084" DIA CIRC METAL	2012	LEN=0050 INSTALLED 2012
	0160/0000	033594	072" DIA CIRC METAL	UNKN	LEN=0050 INSTALLED UNKN
2 0 08003 0 00 0335+66 W LEROY CROSSROADS RD (T320)	0150/0000	033594	072" DIA CIRC METAL	UNKN	LEN=0050 INSTALLED UNKN

DIR: B TOTAL LEN: 16.429 MI. DIST: 03-9 SR: 3008
 LEFT MUN: LEROY T RIGHT MUN: LEROY T

---	0140/3345	030 " DIA	CIR PLASTIC
---		LEN=0040	INSTALLED UNKN
---	0140/2918	084 " DIA	CIRC ALUMIN
---		LEN=0040	INSTALLED UNKN
---	0140/2432	054 "H 66 "	W ELLIP METAL
---		LEN=0038	INSTALLED UNKN
---	0140/1707	040 "H 54 "	W ELLIP METAL
---		LEN=0050	INSTALLED UNKN
---	0140/1272	018 " DIA	CIR PLASTIC
---		LEN=0055	INSTALLED UNKN
---	0140/0694	015 "H 21 "	W ELLIP METAL
---		LEN=0040	INSTALLED UNKN
---	0140/0470	060 " DIA	CIR PLASTIC
---		LEN=0040	INSTALLED UNKN
---	0140/0165	018 " DIA	CIRC METAL
---		LEN=0032	INSTALLED UNKN
030231 FT	030231 FT	2 0 08003	0 00 0302+09
	5 0140/0000	LENGTH(AH	3363 BK 2422)
---	0130/2218	060 " DIA	CIRC METAL
---		LEN=0050	INSTALLED 2001
---	0130/1858	072 " DIA	CIRC METAL
---		LEN=0050	INSTALLED UNKN
---	0130/1602	018 " DIA	CIRC CONCR
---		LEN=0034	INSTALLED UNKN
---	0130/1102	018 " DIA	CIR PLASTIC
---		LEN=0036	INSTALLED UNKN
---	0130/0661	024 "H 42 "	W ELLIP METAL
---		LEN=0040	INSTALLED UNKN
027809 FT	027809 FT	2 0 08003	0 00 0277+92
	5 0130/0000	LENGTH(AH	2422 BK 1921)
---	0120/0884	018 " DIA	CIRC CONCR
---		LEN=0029	INSTALLED UNKN
---	0120/0607	TRIB. TOWANDA	STRUCTURE LENGTH 10 FT
---		BMSID 08/3008/0120/0607	015 "H 21 "
---	0120/0524	LEN=0045	INSTALLED UNKN
---	0120/0017	018 " DIA	CIR PLASTIC
---	025888 FT	LEN=0036	INSTALLED UNKN
2 0 08003 0 00 0258+75 025888 FT	0120/0000	LENGTH(AH	1921 BK 2529)
VAN FLEET RD (T329)			
---	0110/1404	072 " DIA	CIRC METAL
---		LEN=0040	INSTALLED UNKN

DIR: B TOTAL LEN: 16.429 MI. DIST: 03-9 SR: 3008
 LEFT MUN: LEROY T RIGHT MUN: LEROY T

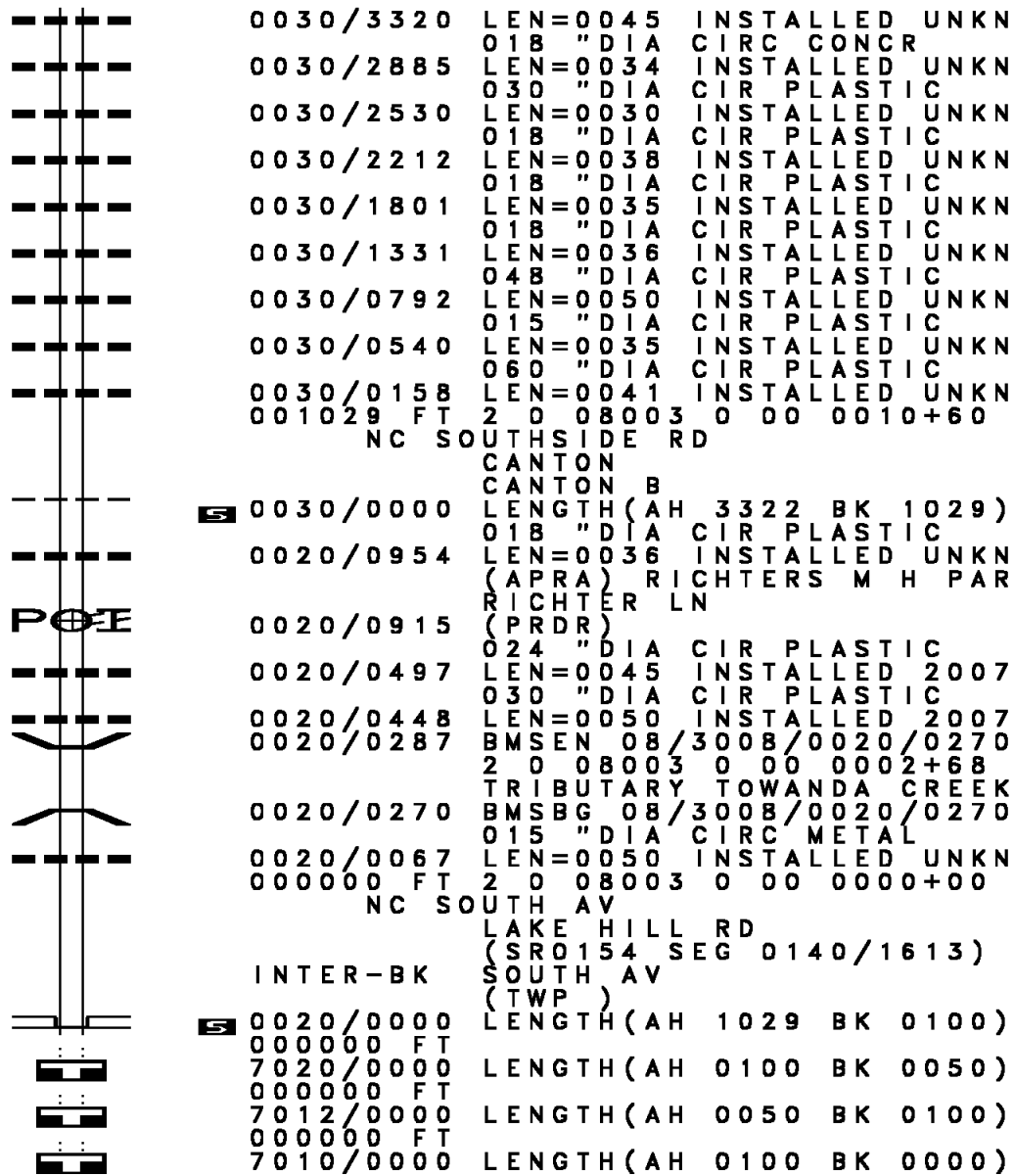
Stationing	Notes	Object ID	Description
023359 FT	0110/0599	018	" DIA CIR PLASTIC
	023359 FT	LEN=0040	INSTALLED UNKN
		2 0 08003 0 00	0233+33
			SUNSET RD
			(T315)
	0110/0000		LENGTH(AH 2529 BK 3274)
			TRIB. TOWANDA
			STRUCTURE LENGTH 15 FT
	0100/2936	BMSID 08/3008/0100/2936	
		018	" DIA CIR PLASTIC
	0100/2407	LEN=0045	INSTALLED UNKN
			024 " DIA CIR PLASTIC
	0100/1345	LEN=0040	INSTALLED UNKN
			024 " DIA CIR PLASTIC
	0100/0166	LEN=0040	INSTALLED UNKN
020085 FT	020085 FT	2 0 08003 0 00	0200+59
	0100/0000		LENGTH(AH 3274 BK 2931)
			060 " DIA CIR PLASTIC
	0090/1674	LEN=0050	INSTALLED 2006
			LEROY
	0090/1502		CANTON T
			015 " DIA CIR PLASTIC
	0090/1430	LEN=0035	INSTALLED UNKN
			036 " DIA CIR PLASTIC
	0090/0225	LEN=0040	INSTALLED 2021
017154 FT	017154 FT	2 0 08003 0 00	0171+29
			WARD HILL RD
			(T531)
	0090/0000		LENGTH(AH 2931 BK 1677)
	0080/1223	BMSEN 08/3008/0080/1188	
		2 0 08003 0 00	0166+40
			BEECH FLATS CREEK
	0080/1188	BMSBG 08/3008/0080/1188	
			024 " DIA CIR PLASTIC
	0080/0545	LEN=0040	INSTALLED UNKN
015477 FT	015477 FT	2 0 08003 0 00	0154+58
			BEECH FLATS RD
			(T804)

CANTON CROSS RD
 (SR3005 SEG 0010/0000)

DIR: B TOTAL LEN: 16.429 MI. DIST: 03-9 SR: 3008
 LEFT MUN: CANTON T RIGHT MUN: CANTON T

Stationing	Description	Material	Length	Notes
	0080/0000	LENGTH(AH 1677 BK 3288)		
	0070/2091	084 " DIA CIRC METAL LEN=0040 INSTALLED 2005		
012189 FT	012189 FT	2 0 08003 0 00 0121+77		
	0070/0000	LENGTH(AH 3288 BK 2505)		
	0060/1591	024 " DIA CIR PLASTIC LEN=0040 INSTALLED UNKN		
	0060/0925	036 " DIA CIR PLASTIC LEN=0050 INSTALLED 2019		
009684 FT	0060/0280	018 " DIA CIR PLASTIC LEN=0040 INSTALLED UNKN		
	009684 FT	2 0 08003 0 00 0096+75		
	0060/0000	LENGTH(AH 2505 BK 3068)		
	0050/2598	024 " DIA CIR PLASTIC LEN=0040 INSTALLED UNKN		
	0050/2238	060 " DIA CIRC METAL LEN=0060 INSTALLED 2002		
	0050/1133	036 " DIA CIR PLASTIC LEN=0060 INSTALLED 2002		
2 0 08003 0 00 0066+12 PRATTS MILL RD (T310)	006616 FT			
	0050/0000	LENGTH(AH 3068 BK 2265)		
	0040/2247	018 " DIA CIR PLASTIC LEN=0040 INSTALLED UNKN		
	0040/2100	048 " DIA CIR PLASTIC LEN=0050 INSTALLED UNKN		
	0040/1251	018 " DIA CIR PLASTIC LEN=0040 INSTALLED UNKN		
004351 FT	004351 FT	2 0 08003 0 00 0043+61		
	0040/0000	LENGTH(AH 2265 BK 3322) 060 " DIA CIR PLASTIC		

DIR: B TOTAL LEN: 16.429 MI. DIST: 03-9 SR: 3008
 LEFT MUN: CANTON T RIGHT MUN: CANTON T









001029 FT

000000 FT

MINNEQUA AV
 (SR0154 SEG 0140/1613) 0020/0000
 000000 FT
 000000 FT
 000000 FT

0030/3320 LEN=0045 INSTALLED UNKN
 018 "DIA CIRC CONCR
 0030/2885 LEN=0034 INSTALLED UNKN
 030 "DIA CIR PLASTIC
 0030/2530 LEN=0030 INSTALLED UNKN
 018 "DIA CIR PLASTIC
 0030/2212 LEN=0038 INSTALLED UNKN
 018 "DIA CIR PLASTIC
 0030/1801 LEN=0035 INSTALLED UNKN
 018 "DIA CIR PLASTIC
 0030/1331 LEN=0036 INSTALLED UNKN
 048 "DIA CIR PLASTIC
 0030/0792 LEN=0050 INSTALLED UNKN
 015 "DIA CIR PLASTIC
 0030/0540 LEN=0035 INSTALLED UNKN
 060 "DIA CIR PLASTIC
 0030/0158 LEN=0041 INSTALLED UNKN
 001029 FT 2 0 08003 0 00 0010+60
 NC SOUTH SIDE RD
 CANTON
 CANTON B
 5 0030/0000 LENGTH(AH 3322 BK 1029)
 018 "DIA CIR PLASTIC
 0020/0954 LEN=0036 INSTALLED UNKN
 (APRA) RICHTERS M H PAR
 RICHTER LN
 POE 0020/0915 (PRDR)
 024 "DIA CIR PLASTIC
 0020/0497 LEN=0045 INSTALLED 2007
 030 "DIA CIR PLASTIC
 0020/0448 LEN=0050 INSTALLED 2007
 0020/0287 BMSBN 08/3008/0020/0270
 2 0 08003 0 00 0002+68
 TRIBUTARY TOWANDA CREEK
 0020/0270 BMSBG 08/3008/0020/0270
 015 "DIA CIRC METAL
 0020/0067 LEN=0050 INSTALLED UNKN
 000000 FT 2 0 08003 0 00 0000+00
 NC SOUTH AV
 LAKE HILL RD
 (SR0154 SEG 0140/1613)
 INTER-BK SOUTH AV
 (TWP)
 5 0020/0000 LENGTH(AH 1029 BK 0100)
 000000 FT
 7020/0000 LENGTH(AH 0100 BK 0050)
 000000 FT
 7012/0000 LENGTH(AH 0050 BK 0100)
 000000 FT
 7010/0000 LENGTH(AH 0100 BK 0000)

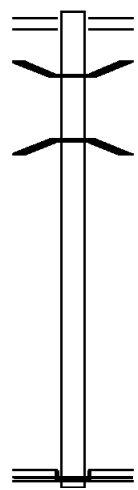
000028 FT		000028 FT	
000028 FT		7040/0000	LENGTH(AH 1938 BK 2571)
000028 FT		000028 FT	
000028 FT		7030/0000	LENGTH(AH 2571 BK 2761)
000028 FT		000028 FT	
		7020/0000	LENGTH(AH 2761 BK 0933)
		000028 FT	
		7014/0000	LENGTH(AH 0933 BK 0028)
			BMSEN 08/3007/0012/0000
		INTER-AHD	BEECH FLATS RD
		0012/0028	(T804)
000000 FT		000000 FT	2 0 08004 0 00 0058+00
			VILLAGE: BEECH FLATS
		NC BE	BEECH FLATS RD
		INTER-BK	BEECH FLATS RD
			(T804)
			LITTLE BEECH FLATS CREE
			BMSBG 08/3007/0012/0000
		5 0012/0000	LENGTH(AH 0028 BK 1881)
		000000 FT	
000000 FT		7010/0000	LENGTH(AH 1881 BK 0000)

DIR: B TOTAL LEN: .046 MI. DIST: 03-9 SR: 3006
 LEFT MUN: MONROE T RIGHT MUN: MONROE T

000243	FT		000243	FT	
000243	FT		7094/0000	LENGTH(AH 0018 BK 2691)	
000243	FT		000243	FT	
000243	FT		7090/0000	LENGTH(AH 2691 BK 2600)	
000243	FT		000243	FT	
000243	FT		7080/0000	LENGTH(AH 2600 BK 2102)	
000243	FT		000243	FT	
000243	FT		7070/0000	LENGTH(AH 2102 BK 2500)	
000243	FT		000243	FT	
000243	FT		7060/0000	LENGTH(AH 2500 BK 4084)	
000243	FT		000243	FT	
000243	FT		7050/0000	LENGTH(AH 4084 BK 0366)	
000243	FT		000243	FT	
			7044/0000	LENGTH(AH 0366 BK 0088)	
				BMSSEN 08/3006/0040/0000	
				INTER-AHD WESTON RD	
000155	FT		0040/0088	(T342)	
			000155	FT	
				2 0 08007 0 01 0204+40	
				INTER-BK WESTON RD	
				(T342)	
				MILLSTONE CREEK	
				BMSBG 08/3006/0040/0000	
000155	FT		0040/0000	LENGTH(AH 0088 BK 0076)	
000155	FT		000155	FT	
000155	FT		7040/0000	LENGTH(AH 0076 BK 2961)	
000155	FT		000155	FT	
000155	FT		7030/0000	LENGTH(AH 2961 BK 2293)	
000155	FT		000155	FT	
000155	FT		7020/0000	LENGTH(AH 2293 BK 0106)	
000155	FT		000155	FT	
			7014/0000	LENGTH(AH 0106 BK 0155)	
				BMSSEN 08/3006/0010/0000	
				INTER-AHD WESTON RD	
000000	FT		0010/0155	(T342)	
			000000	FT	
				2 0 08007 0 01 0148+78	
				NC WESTON RD	
				INTER-BK SCHRADER CREEK RD	
				(T341)	
				SCHRADER BR TOWANDA CRK	
				BMSBG 08/3006/0010/0000	
000000	FT		0010/0000	LENGTH(AH 0155 BK 0920)	
000000	FT		000000	FT	
000000	FT		7010/0000	LENGTH(AH 0920 BK 0100)	
000000	FT		000000	FT	
			7006/0000	LENGTH(AH 0100 BK 0000)	

EXTRACT DATE: 12/18/2023 ROADWAY MANAGEMENT SYSTEM PAGE NUMBER: 520
 PRINT DATE: 12/19/2023 SLD COUNTY/SR - ANNUAL PRINT COUNTY: BRADFORD
 DIR: B TOTAL LEN: .609 MI. DIST: 03-9 SR: 3005
 LEFT MUN: CANTON T RIGHT MUN: CANTON T

003218 FT



000000 FT

003218 FT MAIN ST
 0010/3218 (SR0414 SEG 0090/0000)
 0010/2320 BMS EN 08/3005/0010/2229
 2 0 08006 0 00 0000+00
 BEECH FLATS CREEK
 0010/2229 BMSBG 08/3005/0010/2229

000000 FT 2 0 08006 0 00 0000+00
 NC CANTON CROSS RD
 SOUTHSIDE RD
 (SR3008 SEG 0090/0000)
 INTER-BK WARD HILL RD
 (T531)
 MFC BEGIN = E
 0010/0000 LENGTH(AH 3218 BK 0000)

EXTRACT DATE: 12/18/2023 ROADWAY MANAGEMENT SYSTEM PAGE NUMBER: 519
PRINT DATE: 12/19/2023 SLD COUNTY/SR - ANNUAL PRINT COUNTY: BRADFORD
DIR: B TOTAL LEN: 3.171 MI. DIST: 03-9 SR: 3004
LEFT MUN: NEW ALBANY B RIGHT MUN: NEW ALBANY B

LYON ST

016744 FT

016744 FT FRONT ST

DIR: B TOTAL LEN: 3.171 MI. DIST: 03-9 SR: 3004
 LEFT MUN: NEW ALBANY B RIGHT MUN: NEW ALBANY B

Stationing	Description	Material	Length	Year
0070/1437	(SR0220 SEG 0100/1500)	018" DIA CIR PLASTIC		
0070/1300	LEN=0050	INSTALLED	2013	
0070/1166	024" DIA CIR PLASTIC			
0070/0830	LEN=0051	INSTALLED	2007	
0070/0637	018" DIA CIR PLASTIC			
0070/0152	LEN=0050	INSTALLED	2007	
015307 FT	2 0 08121 0 01 0154+35			
	NC HA TCH HILL ST			
	NEW ALBANY			
	ALBANY T			
0070/0000	LENGTH(AH 1437 BK 2279)			
0060/1949	024" DIA CIR PLASTIC			
0060/1649	LEN=0040	INSTALLED	2007	
0060/1375	030" DIA CIR PLASTIC			
0060/0604	LEN=0040	INSTALLED	2007	
0060/0124	018" DIA CIR PLASTIC			
013028 FT	LEN=0050	INSTALLED	2007	
2 0 08121 0 01 0131+65				
HORSE FARM RD				
(T386)				
0060/0000	LENGTH(AH 2279 BK 3077)			
0050/2165	018" DIA CIR PLASTIC			
0050/1903	LEN=0040	INSTALLED	2007	
0050/1639	018" DIA CIR PLASTIC			
0050/1265	LEN=0040	INSTALLED	2007	
0050/0793	018" DIA CIR PLASTIC			
009951 FT	LEN=0040	INSTALLED	2007	
009951 FT	2 0 08121 0 01 0100+88			
0050/0000	LENGTH(AH 3077 BK 2316)			
0040/1917	036" DIA CIRC CONCR			
0040/1510	LEN=0035	INSTALLED	UNKN	
	042" DIA CIR PLASTIC			
	LEN=0030	INSTALLED	2007	

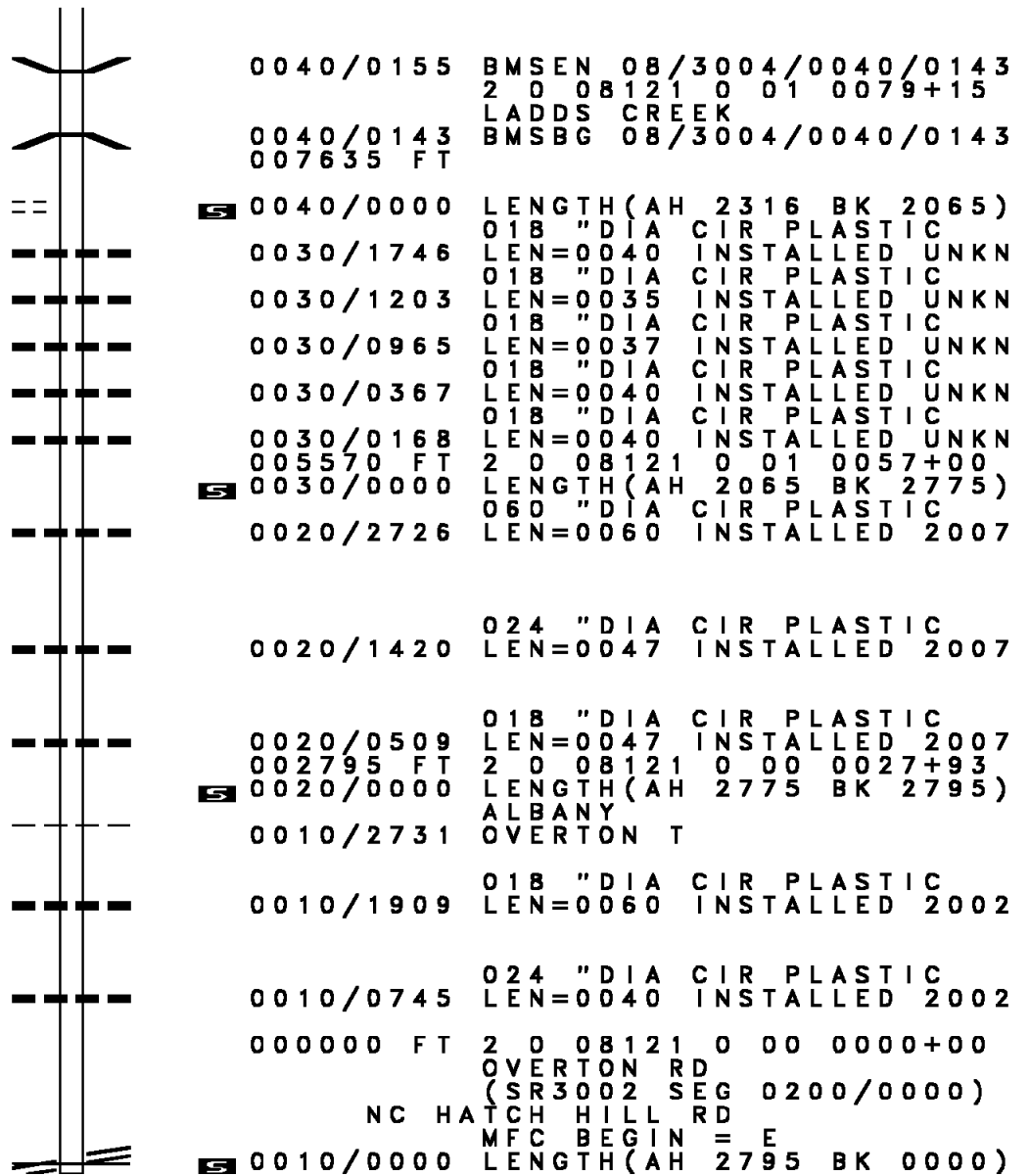
2 0 08121 0 01 0077+65 007635 FT
 BENDT HILL RD
 (T384) 0040/0000

005570 FT

002795 FT

000000 FT

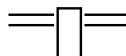
OVERTON RD
 (SR3002 SEG 0200/0000) 0010/0000



0040/0155 BMSSEN 08/3004/0040/0143
 2 0 08121 0 01 0079+15
 LADDS CREEK
 0040/0143 BMSBG 08/3004/0040/0143
 007635 FT
 5 0040/0000 LENGTH(AH 2316 BK 2065)
 018 "DIA CIR PLASTIC
 LEN=0040 INSTALLED UNKN
 0030/1746 018 "DIA CIR PLASTIC
 LEN=0035 INSTALLED UNKN
 0030/1203 018 "DIA CIR PLASTIC
 LEN=0037 INSTALLED UNKN
 0030/0965 018 "DIA CIR PLASTIC
 LEN=0040 INSTALLED UNKN
 0030/0367 018 "DIA CIR PLASTIC
 LEN=0040 INSTALLED UNKN
 0030/0168 018 "DIA CIR PLASTIC
 LEN=0040 INSTALLED UNKN
 005570 FT 2 0 08121 0 01 0057+00
 5 0030/0000 LENGTH(AH 2065 BK 2775)
 060 "DIA CIR PLASTIC
 LEN=0060 INSTALLED 2007
 0020/2726 024 "DIA CIR PLASTIC
 LEN=0047 INSTALLED 2007
 0020/1420 018 "DIA CIR PLASTIC
 LEN=0047 INSTALLED 2007
 0020/0509 2 0 08121 0 00 0027+93
 5 0020/0000 LENGTH(AH 2775 BK 2795)
 ALBANY
 0010/2731 OVERTON T
 0010/1909 018 "DIA CIR PLASTIC
 LEN=0060 INSTALLED 2002
 0010/0745 024 "DIA CIR PLASTIC
 LEN=0040 INSTALLED 2002
 000000 FT 2 0 08121 0 00 0000+00
 OVERTON RD
 (SR3002 SEG 0200/0000)
 NC HA TCH HILL RD
 MFC BEGIN = E
 5 0010/0000 LENGTH(AH 2795 BK 0000)

EXTRACT DATE: 12/18/2023 ROADWAY MANAGEMENT SYSTEM PAGE NUMBER: 516
PRINT DATE: 12/19/2023 SLD COUNTY/SR - ANNUAL PRINT COUNTY: BRADFORD
DIR: B TOTAL LEN: 2.367 MI. DIST: 03-9 SR: 3003
LEFT MUN: CANTON T RIGHT MUN: CANTON T

012500 FT



012500 FT GROVER RD
0050/2610 (SR3012 SEG 0020/0000)
018 " DIA CIR PLASTIC

EXTRACT DATE: 12/18/2023
PRINT DATE: 12/19/2023

ROADWAY MANAGEMENT SYSTEM
SLD COUNTY/SR - ANNUAL PRINT

PAGE NUMBER: 515
COUNTY: BRADFORD

DIR: B TOTAL LEN: 2.367 MI.
LEFT MUN: CANTON T

DIST: 03-9 SR: 3003
RIGHT MUN: CANTON T

---	---	0050/2510	LEN=0038	INSTALLED	2012
---	---	0050/1577	018 "DIA LEN=0060	CIR PLASTIC INSTALLED	2018
---	---	0050/1311	018 "DIA LEN=0040	CIR PLASTIC INSTALLED	2012
---	---	0050/1151	018 "DIA LEN=0052	CIR PLASTIC INSTALLED	2012
---	---	0050/0985	018 "DIA LEN=0040	CIR PLASTIC INSTALLED	UNKN
---	---	0050/0701	018 "DIA LEN=0040	CIR PLASTIC INSTALLED	2012
---	---	0050/0504	018 "DIA LEN=0034	CIR PLASTIC INSTALLED	2012
---	---	0050/0374	018 "DIA LEN=0032	CIR PLASTIC INSTALLED	2012
009890 FT	---	009890 FT	2 0 08002	0 00 0099+47	
	---	0050/0000	LENGTH(AH 018 "DIA	2610 BK 2429) CIR PLASTIC	
---	---	0040/2410	018 "DIA LEN=0036	CIR PLASTIC INSTALLED	2012
---	---	0040/2160	018 "DIA LEN=0040	CIR PLASTIC INSTALLED	2006
---	---	0040/1788	018 "DIA LEN=0040	CIR PLASTIC INSTALLED	2012
---	---	0040/1603	018 "DIA LEN=0060	CIR PLASTIC INSTALLED	2006
PARSONS RD (T883)	==	0040/1513			
---	---	0040/1460	042 "DIA LEN=0050	CIR PLASTIC INSTALLED	2006
---	---	0040/0929	018 "DIA LEN=0050	CIR PLASTIC INSTALLED	2012
---	---	0040/0693	018 "DIA LEN=0040	CIR PLASTIC INSTALLED	2012
---	---	0040/0266	018 "DIA LEN=0044	CIRC METAL INSTALLED	2012
007461 FT	---	007461 FT	2 0 08002	0 00 0075+13	
	---	0040/0000	LENGTH(AH 020 "DIA	2429 BK 2424) CIRC METAL	
---	---	0030/2102	018 "DIA LEN=0040	CIR PLASTIC INSTALLED	2012
---	==	0030/1909	BRAGUE RD (T300)		
---	---	0030/1805	018 "DIA LEN=0052	CIR PLASTIC INSTALLED	2012
---	---	0030/0901	018 "DIA LEN=0052	CIRC METAL INSTALLED	UNKN
	---		018 "DIA	CIRC METAL	

005037 FT

0030/0406	LEN=0040	INSTALLED	UNKN
005037 FT	2 0 08002	0 00 0050+42	
0030/0000	LENGTH(AH	24 24 BK 2520)	
	018 "DIA	CIRC METAL	
0020/2326	LEN=0040	INSTALLED	UNKN
	018 "DIA	CIR PLASTIC	
0020/1993	LEN=0040	INSTALLED	2012
	018 "DIA	CIR PLASTIC	
0020/1809	LEN=0040	INSTALLED	2012
	018 "DIA	CIR PLASTIC	
0020/1409	LEN=0060	INSTALLED	201B
	018 "DIA	CIR PLASTIC	
0020/1066	LEN=0040	INSTALLED	201B
	018 "DIA	CIRC METAL	
0020/0678	LEN=0048	INSTALLED	UNKN
	018 "DIA	CIRC METAL	
0020/0282	LEN=0040	INSTALLED	UNKN
	018 "DIA	CIR PLASTIC	
0020/0032	LEN=0040	INSTALLED	2012
002517 FT	2 0 08002	0 00 0025+18	
0020/0000	LENGTH(AH	25 20 BK 2517)	
	015 "H 21" W	ELLIP METAL	
0010/2282	LEN=0040	INSTALLED	2012
	018 "DIA	CIRC METAL	
0010/2114	LEN=0046	INSTALLED	UNKN
	018 "DIA	CIR PLASTIC	
0010/1805	LEN=0060	INSTALLED	201B
	018 "DIA	CIR PLASTIC	
0010/1583	LEN=0040	INSTALLED	UNKN
	015 "H 21" W	ELLIP METAL	
0010/1338	LEN=0040	INSTALLED	2012
	015 "H 15" W	ELLIP METAL	
0010/1118	LEN=0040	INSTALLED	2012
	018 "DIA	CIRC METAL	
0010/0919	LEN=0040	INSTALLED	UNKN
	030 "DIA	CIR PLASTIC	
0010/0744	LEN=0050	INSTALLED	2012
	BARNES HILL RD		
0010/0507	(T303)		
	018 "DIA	CIRC METAL	
0010/0340	LEN=0040	INSTALLED	UNKN
	028 "H 42" W	ELLIP METAL	
0010/0190	LEN=0050	INSTALLED	UNKN
000000 FT	2 0 08002	0 00 0000+00	
	NC EL	LLENTON MOUNTAIN RD	
	INTER-BK	LLENTON MOUNTAIN RD	
		(SR1013 SEG 0160/2168)	
		MFC BEGIN = D	
		BK-LYCOMING (41)	
0010/0000	LENGTH(AH	25 17 BK 0000)	

000000 FT

FAWCETT AV
(BORO)

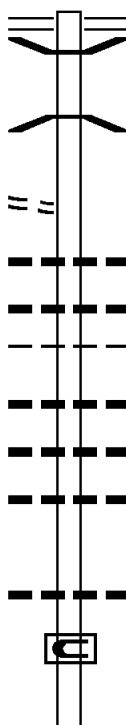
024296 FT

023546 FT

0242/1292

021749 FT

021287 FT



024296 FT	FRONT ST
0250/0750	(SR0220 SEG 0080/1080)
0250/0387	BMSEN 08/3002/0250/0358
	2 0 08008 0 01 0634+64
	LADDS CREEK
0250/0358	BMSBG 08/3002/0250/0358
023546 FT	2 0 08008 0 01 0631+07
0250/0000	LENGTH(AH 0750 BK 1797)
0242/1216	015"H 21"W ELLIP METAL LEN=0040 INSTALLED UNKN
0242/0984	018 "DIA CIRC METAL LEN=0050 INSTALLED UNKN
0242/0879	NEW ALBANY ALBANY T
0242/0853	015"H 21"W ELLIP METAL LEN=0050 INSTALLED UNKN
0242/0414	015"H 21"W ELLIP METAL LEN=0040 INSTALLED UNKN
0242/0074	018 "DIA CIR PLASTIC LEN=0045 INSTALLED UNKN
021749 FT	2 0 08008 0 01 0613+10
0242/0000	LENGTH(AH 1797 BK 0462)
0240/0197	015"H 21"W ELLIP METAL LEN=0060 INSTALLED UNKN
021287 FT	2 0 08008 0 00 0605+55
0240/0000	LENGTH(AH 0462 BK 3604)
0230/3564	LADDS CREEK STRUCTURE LENGTH 16 FT

DIR: B TOTAL LEN: 4.602 MI. DIST: 03-9 SR: 3002
 LEFT MUN: ALBANY T RIGHT MUN: ALBANY T

Station	Material	Length	Notes
0230/3548	BMSID 08/3002/0230/3548		
0230/2883	018 " DIA CIR PLASTIC	LEN=0040	INSTALLED UNKN
0230/2526	018 " DIA CIR PLASTIC	LEN=0040	INSTALLED UNKN
0230/2357	018 " DIA CIR PLASTIC	LEN=0045	INSTALLED UNKN
0230/2020	018 " DIA CIR PLASTIC	LEN=0060	INSTALLED UNKN
0230/1753	018 " DIA CIR PLASTIC	LEN=0045	INSTALLED UNKN
0230/1470	018 " DIA CIR PLASTIC	LEN=0045	INSTALLED UNKN
0230/0950	018 " DIA CIR PLASTIC	LEN=0060	INSTALLED 2007
0230/0486	024 " DIA CIR PLASTIC	LEN=0045	INSTALLED UNKN
0230/0170	024 " DIA CIR PLASTIC	LEN=0045	INSTALLED UNKN
017683 FT	2 0 08008 0 00 0569+47	017683 FT	
0230/0000	LENGTH(AH 3604 BK 2501)		
0220/1889	024 " DIA CIR PLASTIC	LEN=0040	INSTALLED UNKN
0220/1448	018 " DIA CIR PLASTIC	LEN=0046	INSTALLED UNKN
0220/1158	018 " DIA CIR PLASTIC	LEN=0040	INSTALLED UNKN
0220/0758	024 " DIA CIR PLASTIC	LEN=0050	INSTALLED UNKN
0220/0294	018 " DIA CIR PLASTIC	LEN=0050	INSTALLED UNKN
015182 FT	2 0 08008 0 00 0544+50	015182 FT	
0220/0000	LENGTH(AH 2501 BK 2981)		
0210/2480	018 " DIA CIR PLASTIC	LEN=0040	INSTALLED UNKN
0210/1980	018 " DIA CIR PLASTIC	LEN=0050	INSTALLED UNKN
0210/1697	018 " DIA CIR PLASTIC	LEN=0050	INSTALLED UNKN
0210/1236	018 " DIA CIR PLASTIC	LEN=0040	INSTALLED UNKN
0210/0700	024 " DIA CIR PLASTIC	LEN=0040	INSTALLED UNKN
0210/0435	018 " DIA CIR PLASTIC	LEN=0040	INSTALLED UNKN
0210/0210	024 " DIA CIR PLASTIC	LEN=0035	INSTALLED UNKN
012201 FT	2 0 08008 0 00 0514+74	012201 FT	

EXTRACT DATE: 12/18/2023
PRINT DATE: 12/19/2023

ROADWAY MANAGEMENT SYSTEM
SLD COUNTY/SR - ANNUAL PRINT

PAGE NUMBER: 511
COUNTY: BRADFORD

DIR: B TOTAL LEN: 4.602 MI.
LEFT MUN: ALBANY T

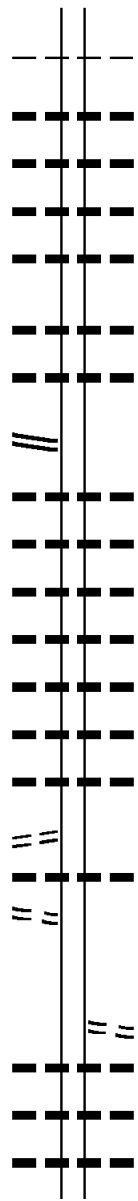
DIST: 03-9 SR: 3002
RIGHT MUN: ALBANY T

2 0 08008 0 00 0489+65 009692 FT
HATCH HILL RD
(SR3004 SEG 0010/0000) 0200/0000

LC FOR DEEP HOLLOW RD
(CONN) 0190/0318

DEEP HOLLOW RD
(T372) 0190/0125
006769 FT

005320 FT



5	0210/0000	LENGTH(AH 2981 BK 2509)
	0200/2426	ALBANY OVERTON T
	0200/2360	018 "DIA CIR PLASTIC LEN=0040 INSTALLED UNKN
	0200/2055	024 "DIA CIR PLASTIC LEN=0045 INSTALLED UNKN
	0200/1800	018 "DIA CIR PLASTIC LEN=0040 INSTALLED UNKN
	0200/1480	018 "DIA CIR PLASTIC LEN=0045 INSTALLED UNKN
	0200/0772	018 "DIA CIR PLASTIC LEN=0050 INSTALLED UNKN
	0200/0490	018 "DIA CIR PLASTIC LEN=0040 INSTALLED UNKN
	009692 FT	
5	0200/0000	LENGTH(AH 2509 BK 2923)
	0190/2856	018 "DIA CIR PLASTIC LEN=0030 INSTALLED UNKN
	0190/2294	018 "DIA CIR PLASTIC LEN=0030 INSTALLED UNKN
	0190/1974	018 "DIA CIR PLASTIC LEN=0030 INSTALLED UNKN
	0190/1544	018 "DIA CIR PLASTIC LEN=0035 INSTALLED UNKN
	0190/1119	018 "DIA CIR PLASTIC LEN=0030 INSTALLED UNKN
	0190/0746	024 "DIA CIR PLASTIC LEN=0030 INSTALLED UNKN
	0190/0536	018 "DIA CIR PLASTIC LEN=0030 INSTALLED UNKN
	0190/0318	018 "DIA CIR PLASTIC LEN=0050 INSTALLED UNKN
	0190/0302	018 "DIA CIR PLASTIC LEN=0050 INSTALLED UNKN
	006769 FT	
5	0190/0000	2 0 08008 0 00 0460+83 LENGTH(AH 2923 BK 1449) BEEBE RD
	0180/1311	(T340) 018 "DIA CIR PLASTIC LEN=0040 INSTALLED UNKN
	0180/1016	024 "DIA CIR PLASTIC LEN=0040 INSTALLED UNKN
	0180/0530	018 "DIA CIR PLASTIC LEN=0030 INSTALLED UNKN
	0180/0034	018 "DIA CIR PLASTIC LEN=0030 INSTALLED UNKN
	005320 FT	2 0 08008 0 00 0446+55

DIR: B TOTAL LEN: 4.602 MI. DIST: 03-9 SR: 3002
 LEFT MUN: OVERTON T RIGHT MUN: OVERTON T

MORRIS RD
(T808)

0170/1369

002652 FT

BAHL RD
(T807)

0160/0509

000000 FT

000000 FT

000000 FT

000000 FT

000000 FT

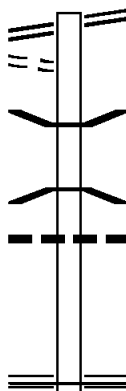
000000 FT

==	0170/1511	ALICES RD (T364)
---	0170/0957	018 "DIA CIR PLASTIC LEN=0060 INSTALLED UNKN
---	0170/0497	018 "DIA CIR PLASTIC LEN=0040 INSTALLED UNKN
---	0170/0025	018 "DIA CIR PLASTIC LEN=0045 INSTALLED UNKN
==	002652 FT	2 0 08008 0 00 0419+50 PELTON HILL RD (T365)
---	0170/0000	LENGTH(AH 2668 BK 2652)
---	0160/2390	018 "DIA CIR PLASTIC LEN=0040 INSTALLED UNKN
---	0160/2052	018 "DIA CIRC METAL LEN=0040 INSTALLED UNKN
---	0160/1473	018 "DIA CIR PLASTIC LEN=0036 INSTALLED UNKN
---	0160/0648	BMS EN 08/3002/0160/0622 2 0 08008 0 00 0399+42 BLACK CREEK
---	0160/0622	BMS BG 08/3002/0160/0622
==	0160/0398	OSTAHOUSE RD (T367)
==	000000 FT	2 0 08008 0 00 0393+00 VILLAGE: OVERTON NC OV VERTON RD INTER-BK HOTTENSTEINS HILL RD (SR4016 SEG 0140/3126) MFC BEGIN = D BK-SULLIVAN (56)
---	0160/0000	LENGTH(AH 2652 BK 0100)
---	000000 FT	
---	7080/0000	LENGTH(AH 0100 BK 0025)
---	000000 FT	
---	7022/0000	LENGTH(AH 0025 BK 0100)
---	000000 FT	
---	7014/0000	LENGTH(AH 0100 BK 0011)
---	000000 FT	
---	7012/0000	LENGTH(AH 0011 BK 0100)
---	000000 FT	
---	7010/0000	LENGTH(AH 0100 BK 0000)

EXTRACT DATE: 12/18/2023 ROADWAY MANAGEMENT SYSTEM PAGE NUMBER: 509
 PRINT DATE: 12/19/2023 SLD COUNTY/SR - ANNUAL PRINT COUNTY: BRADFORD
 DIR: B TOTAL LEN: .285 MI. DIST: 03-9 SR: 3001
 LEFT MUN: FRANKLIN T RIGHT MUN: FRANKLIN T

SR 0414 SH 001505 FT
 (SR0414 SEG 0290/0000) 0010/1505
 FOR SR 0414 AND 3001 0010/1385
 (CONN)

000000 FT



001505 FT SR 0414 SH
 0010/1505 (SR0414 SEG 0290/0000)

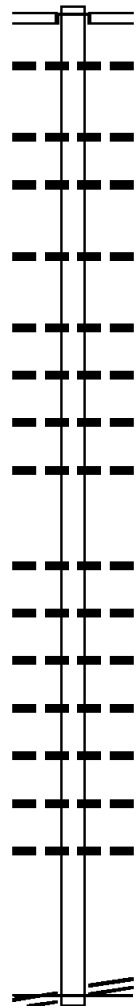
0010/0695 BMS EN 08/3001/0010/0589
 2 0 08003 1 00 0006+00
 TOWANDA CRK.
 0010/0589 BMSBG 08/3001/0010/0589
 018 "DIA CIR PLASTIC
 0010/0374 LEN=0060 INSTALLED 2002
 000000 FT 2 0 08003 1 00 0000+00
 NC AL LENS CROSSING RD
 SOUTHSIDE RD
 (SR3008 SEG 0280/0000)
 MFC BEGIN = E
 0010/0000 LENGTH(AH 1505 BK 0000)

006119 FT

006119 FT
 INTER-AHD SAWMILL RD
 (T466)
 GRAND ARMY OF REPUBLIC
 (SR0006 SEG 0900/0000)
 021 "DIA CIRC METAL
 0020/3589 LEN=0110 INSTALLED UNKN
 0020/3520
 018 "DIA CIR PLASTIC
 0020/2731 LEN=0035 INSTALLED UNKN
 018 "DIA CIR PLASTIC
 0020/2405 LEN=0040 INSTALLED UNKN
 018 "DIA CIR PLASTIC
 0020/1777 LEN=0040 INSTALLED UNKN
 018 "DIA CIR PLASTIC
 0020/1159 LEN=0060 INSTALLED UNKN
 018 "DIA CIR PLASTIC
 0020/0885 LEN=0055 INSTALLED UNKN
 018 "DIA CIR PLASTIC
 0020/0617 LEN=0051 INSTALLED 1997
 018 "DIA CIR PLASTIC
 0020/0313 LEN=0041 INSTALLED UNKN
 002530 FT 2 0 08029 0 00 0025+20
 0020/0000 LENGTH(AH 3589 BK 2530)
 024 "DIA CIR PLASTIC
 0010/2403 LEN=0051 INSTALLED UNKN
 018 "DIA CIR PLASTIC
 0010/2011 LEN=0035 INSTALLED UNKN
 024 "DIA CIR PLASTIC
 0010/1439 LEN=0040 INSTALLED UNKN
 018 "DIA CIR PLASTIC
 0010/1199 LEN=0041 INSTALLED UNKN
 018 "DIA CIR PLASTIC
 0010/0798 LEN=0041 INSTALLED 1997
 060 "DIA CIR PLASTIC
 0010/0393 LEN=0050 INSTALLED UNKN
 024 "DIA CIR PLASTIC
 0010/0109 LEN=0050 INSTALLED 2007
 000000 FT 2 0 08029 0 00 0000+00

002530 FT

000000 FT



HOMETS FERRY RD
 (SR2025 SEG 0050/0000) 0010/0000

NC TO THE FERRY RD
 MFC BEGIN = E
 0010/0000 LENGTH(AH 2530 BK 0000)

DUPONT DR
(PRDR)

002966 FT

002966 FT
INTER-AHD

MERRILL PY
(TWP)
REUTER BL
(SR0006 SEG 0550/2292)

0020/1670

018 " DIA CIRC CONCR
LEN=0100 INSTALLED UNKN

0020/1550

(APRA) GPU ENERGY
PLAZA DR

0020/0658

(T589)
(APRA) DUPONT INC.

0020/0656

0020/0656

001296 FT

001296 FT

2 0 08077 7 00 0016+68
RAMP D RD
(SR8001 SEG 0752/0000)
RAMP B RD
(SR8001 SEG 0762/1103)

0020/0000

LENGTH(AH 1670 BK 1296)
SR 220

0010/0722

OP ID 08/0220/0410/0881

RAMP A RD
(SR8001 SEG 0512/0000)

0010/0117

RAMP C RD
(SR8001 SEG 0502/0943)

0010/0114

024 " DIA CIRC METAL
LEN=0090 INSTALLED UNKN

000000 FT

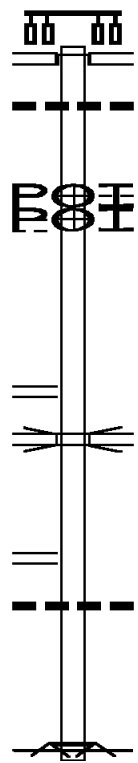
000000 FT

2 0 08077 7 00 0029+46
NC PA

ATTERSON BL
MFC BEGIN = E
ROAD CLOSED

0010/0000

ROAD CLOSED BACK
LENGTH(AH 1296 BK 0000)

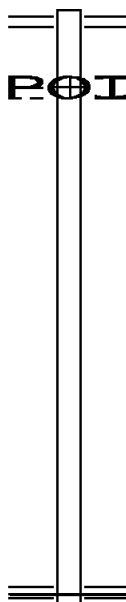


EXTRACT DATE: 12/18/2023 ROADWAY MANAGEMENT SYSTEM PAGE NUMBER: 506
 PRINT DATE: 12/19/2023 SLD COUNTY/SR - ANNUAL PRINT COUNTY: BRADFORD
 DIR: B TOTAL LEN: 1.052 MI. DIST: 03-9 SR: 2034
 LEFT MUN: WYSOX T RIGHT MUN: WYSOX T

CRAFTMASTER RD 005552 FT
 (SR2032 SEG 0060/0977) 0020/3087
 PRIVATE DR
 (PRDR) 0020/2230

002465 FT

000000 FT

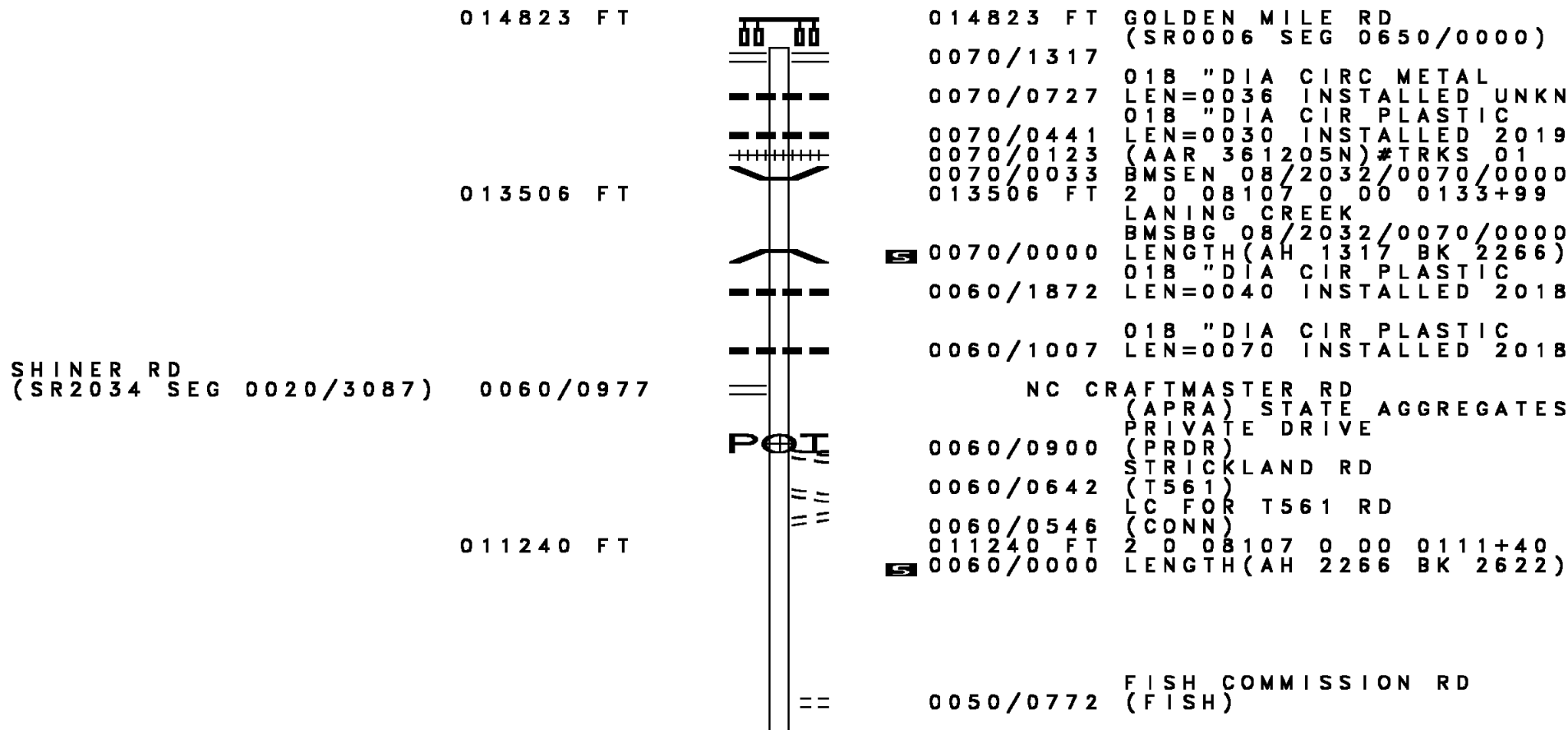


005552 FT LEISURE DR
 0020/3087 (SR2032 SEG 0060/0977)
 0020/2230 (APRA) CRAFTMASTER INC.

002465 FT 2 0 08108 0 00 0024+61
 0020/0000 LENGTH(AH 3087 BK 2465)

000000 FT 2 0 08108 0 00 0000+00
 NC SHINER RD
 LEISURE DR
 (SR2032 SEG 0020/0000)
 MFC BEGIN = E
 0010/0000 LENGTH(AH 2465 BK 0000)

DIR: B TOTAL LEN: 2.807 MI. DIST: 03-9 SR: 2032
 LEFT MUN: WYSOX T RIGHT MUN: WYSOX T



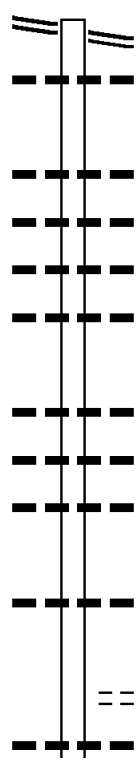
SHINER RD
 (SR2034 SEG 0020/3087) 0060/0977

014823 FT GOLDEN MILE RD
 (SR0006 SEG 0650/0000)
 0070/1317
 0070/0727 018 " DIA CIRC METAL
 LEN=0036 INSTALLED UNKN
 0070/0441 018 " DIA CIR PLASTIC
 LEN=0030 INSTALLED 2019
 0070/0123 (AAR 361205N) #TRKS 01
 0070/0033 BMSSEN 08/2032/0070/0000
 013506 FT 2 0 08107 0 00 0133+99
 LANING CREEK
 BMSBG 08/2032/0070/0000
 0070/0000 LENGTH(AH 1317 BK 2266)
 0060/1872 018 " DIA CIR PLASTIC
 LEN=0040 INSTALLED 2018
 0060/1007 018 " DIA CIR PLASTIC
 LEN=0070 INSTALLED 2018
 NC CRAFTMASTER RD
 (APRA) STATE AGGREGATES
 PRIVATE DRIVE
 (PRDR)
 0060/0900 STRICKLAND RD
 (T561)
 0060/0642 LC FOR T561 RD
 (CONN)
 0060/0546
 011240 FT 2 0 08107 0 00 0111+40
 0060/0000 LENGTH(AH 2266 BK 2622)
 0050/0772 FISH COMMISSION RD
 (FISH)

DIR: B TOTAL LEN: 2.807 MI. DIST: 03-9 SR: 2032
 LEFT MUN: WYSOX T RIGHT MUN: WYSOX T

Stationing	Description	Length	Material	Notes
008618 FT		0050/0000	018" DIA CIR PLASTIC	INSTALLED 2018 (APRA) BISHOP BROTHERS
006468 FT		0040/0000	015" DIA CIRC METAL	LEN=0030 INSTALLED UNKN
004368 FT	FAIRGROUND RD (T609)	0030/0000		
002058 FT	SHINER RD (SR2034 SEG 0010/0000)	0020/0000		
0010/0541	WICKWIRE WY (BORO)	0010/0439		
000000 FT		000000 FT		
		0010/0181	RETAINING WALL END	BMSID 08/2032/0010/0066
		0010/0066	RETAINING WALL BEGIN	BMSID 08/2032/0010/0066
		000000 FT	NC LEISURE DR	2 0 08107 0 00 0000+00
			GOLDEN MILE RD	(SR0006 SEG 0610/2361)
			INTER-BK	OLD ROUTE 6 RD (T578)
		0010/0000	MFC BEGIN = D	LENGTH(AH 2058 BK 0000)

LIBERTY CORNERS RD 012762 FT
 (SR2024 SEG 0160/1539) 0050/2817



009945 FT

007414 FT

012762 FT LIBERTY CORNERS RD
 0050/2817 (SR2024 SEG 0160/1539)
 024 " DIA CIRC METAL
 0050/2575 LEN=0050 INSTALLED UNKN

 0050/1670 015"H 21"W ELLIP METAL
 LEN=0040 INSTALLED UNKN
 0050/1174 015"H 21"W ELLIP METAL
 LEN=0040 INSTALLED UNKN
 0050/0700 015"H 21"W ELLIP METAL
 LEN=0040 INSTALLED UNKN
 024 " DIA CIR PLASTIC
 0050/0128 LEN=0040 INSTALLED 2016
 009945 FT 2 0 08132 0 00 0144+64
 5 0050/0000 LENGTH(AH 2817 BK 2531)
 015"H 21"W ELLIP METAL
 0040/2167 LEN=0040 INSTALLED UNKN
 015"H 21"W ELLIP METAL
 0040/1640 LEN=0040 INSTALLED UNKN
 015"H 21"W ELLIP METAL
 0040/1316 LEN=0030 INSTALLED UNKN

 0040/0368 018 " DIA CIR PLASTIC
 007414 FT LEN=0050 INSTALLED 2016
 2 0 08132 0 00 0119+12
 UHDEY RD
 (T452)
 5 0040/0000 LENGTH(AH 2531 BK 3142)
 015"H 21"W ELLIP METAL
 0030/3114 LEN=0040 INSTALLED UNKN

DIR: B TOTAL LEN: 2.417 MI. DIST: 03-9 SR: 2030
 LEFT MUN: ASYLUM T RIGHT MUN: ASYLUM T

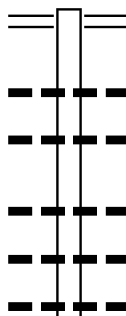
SCHOOL HOUSE HILL RD
 (SR2021 SEG 0010/0000)
 FOR SR 2021 AND 2030
 (CONN)

KINGSLEY HILL RD
 (SR2028 SEG 0040/0000)

Stationing	Length	Material	Notes
0030/2886	0040	015"H 21"W ELLIP METAL	INSTALLED UNKN
0030/2670	0040	015"H 21"W ELLIP METAL	INSTALLED UNKN
0030/2440	0030	018" DIA CIR PLASTIC	INSTALLED UNKN
0030/2140	0040	024" DIA CIR PLASTIC	INSTALLED UNKN
0030/1549	0035	015"H 21"W ELLIP METAL	INSTALLED UNKN
0030/1271	0040	015"H 21"W ELLIP METAL	INSTALLED UNKN
0030/0843	0035	015"H 21"W ELLIP METAL	INSTALLED UNKN
0030/0625	0045	015"H 21"W ELLIP METAL	INSTALLED UNKN
004272 FT	004272 FT	2 0 08132 0 00 0087+56	
0030/0000	0030/0000	015"H 21"W ELLIP METAL	INSTALLED UNKN
0020/2240	0020/2240	LENGTH(AH 3142 BK 2314)	
0020/1842	0030	015"H 21"W ELLIP METAL	INSTALLED UNKN
0020/0768	0040	015"H 21"W ELLIP METAL	INSTALLED UNKN
0020/0434	0040	015"H 21"W ELLIP METAL	INSTALLED UNKN
0020/0020	0040	015"H 21"W ELLIP METAL	INSTALLED UNKN
001958 FT	001958 FT	2 0 08132 0 00 0064+34	
0020/0000	0020/0000	LENGTH(AH 2314 BK 1958)	
0010/1467	0040	015"H 21"W ELLIP METAL	INSTALLED UNKN
0010/1130	0040	015"H 21"W ELLIP METAL	INSTALLED UNKN
0010/0572	0040	015"H 20"W ELLIP METAL	INSTALLED UNKN
000000 FT	000000 FT	2 0 08132 0 00 0044+70	
		VILLAGE: UNDEY	
		018" DIA CIR PLASTIC	
		LEN=0104	INSTALLED UNKN
		NC EL	
		KILMER HILL RD	
		(SR2028 SEG 0040/0000)	
		MFC BEGIN = E	
0010/0000	0010/0000	LENGTH(AH 1958 BK 0000)	

EXTRACT DATE: 12/18/2023 ROADWAY MANAGEMENT SYSTEM PAGE NUMBER: 501
 PRINT DATE: 12/19/2023 SLD COUNTY/SR - ANNUAL PRINT COUNTY: BRADFORD
 DIR: B TOTAL LEN: 3.880 MI. DIST: 03-9 SR: 2028
 LEFT MUN: ASYLUM T RIGHT MUN: ASYLUM T

020484 FT



020484 FT	SR 0187 SH
0080/3161	(SR0187 SEG 0420/1351)
0080/2542	024 " DIA CIRC METAL
	LEN=0120 INSTALLED 2006
0080/2199	060 " DIA CIR PLASTIC
	LEN=0070 INSTALLED UNKN
0080/1360	024 " DIA CIR PLASTIC
	LEN=0050 INSTALLED 2006
0080/0835	024 " DIA CIR PLASTIC
	LEN=0060 INSTALLED 2006
0080/0595	036 " DIA CIR PLASTIC
	LEN=0045 INSTALLED 2006

DIR: B TOTAL LEN: 3.880 MI. DIST: 03-9 SR: 2028
 LEFT MUN: ASYLUM T RIGHT MUN: ASYLUM T

Stationing	Material	Description	Quantity	Unit	Notes
017323 FT	0080/0281	024" DIA CIR PLASTIC	LEN=0055	INSTALLED UNKN	
	017323 FT	2 0 08161	0 00	0105+38	
	0080/0000	LENGTH(AH 3161 BK 1968)			
	0070/1544	024" DIA CIR PLASTIC	LEN=0040	INSTALLED 2011	
	0070/1261	024" DIA CIR PLASTIC	LEN=0045	INSTALLED 2006	
	0070/0784	036" DIA CIR PLASTIC	LEN=0060	INSTALLED 2005	
015355 FT	015355 FT	2 0 08161	0 00	0085+56	
	0070/0000	LENGTH(AH 1968 BK 2443)			
	0060/2400	048"H 00"W MULT PLSTIC	LEN=0060	INSTALLED 2011	
	0060/1315	018" DIA CIRC METAL	LEN=0045	INSTALLED UNKN	
	0060/1160	018" DIA CIRC METAL	LEN=0040	INSTALLED UNKN	
012912 FT	0060/0317	018" DIA CIR PLASTIC	LEN=0045	INSTALLED 2020	
	012912 FT	2 0 08161	0 00	0060+96	
	0060/0000	LENGTH(AH 2443 BK 2528)			
010384 FT	0050/0711	018" DIA CIR PLASTIC	LEN=0035	INSTALLED 2006	
	0050/0267	FROM 2021/0010 SH			
	010384 FT	(CONN) 2 0 08161	0 00	0035+50	
	0050/0000	SCHOOLHOUSE HILL RD			
		(SR2021 SEG 0010/1678)			
	0040/3432	LENGTH(AH 2528 BK 3533)	LEN=0045	INSTALLED 2020	
	0040/2682	018" DIA CIR PLASTIC	LEN=0040	INSTALLED 2020	
	0040/2359	018" DIA CIRC METAL	LEN=0045	INSTALLED UNKN	
	0040/1884	015"H 22"W ELLIP METAL	LEN=0040	INSTALLED UNKN	
	0040/1337	018"H 24"W ELLIP METAL	LEN=0055	INSTALLED UNKN	

Stationing	Material	Length	Notes
006851 FT	0040/0027 006851 FT	0105	018 " DIA CIR PLASTIC INSTALLED 2006 2 0 08161 0 00 0000+00 ELLIS HILL RD (SR2030 SEG 0010/0000)
	NC KI 0040/0000		LMER HILL RD LENGTH(AH 3533 BK 1995) ASYLUM
	0030/1629		TOWANDA T
	0030/1408	0055	018 " DIA CIR PLASTIC INSTALLED UNKN
	0030/1209	0050	018 " DIA CIRC METAL INSTALLED UNKN
	0030/0501	0050	015 "H 22 "W ELLIP METAL INSTALLED UNKN
004856 FT	0030/0105 004856 FT	0040	018 " DIA CIR PLASTIC INSTALLED 2019 2 0 08132 0 00 0024+66 FORKED RD (SR2026 SEG 0010/2463)
	0030/0000		LENGTH(AH 1995 BK 2373)
	0020/2274	0045	018 " DIA CIR PLASTIC INSTALLED 2019
	0020/1425	0045	024 " DIA CIRC METAL INSTALLED 2006
	0020/0852	0040	024 " DIA CIR PLASTIC INSTALLED 2006
002483 FT	0020/0426 002483 FT	0050	024 " DIA CIR PLASTIC INSTALLED UNKN
	0020/0000	08173	2 0 08173 0 00 0024+79 LENGTH(AH 2373 BK 2483)
	0010/2399	0055	024 " DIA CIR PLASTIC INSTALLED 2006
000000 FT	000000 FT	08173	2 0 08173 0 00 0000+00 LIBERTY CORNERS (SR2024 SEG 0040/0000)
LIBERTY CORNERS (SR2024 SEG 0040/0000)	0010/0000	2483	NC KI KINGSLEY HILL RD MFC BEGIN = D LENGTH(AH 2483 BK 0000)

EXTRACT DATE: 12/18/2023 ROADWAY MANAGEMENT SYSTEM PAGE NUMBER: 498
PRINT DATE: 12/19/2023 SLD COUNTY/SR - ANNUAL PRINT COUNTY: BRADFORD
DIR: B TOTAL LEN: 1.800 MI. DIST: 03-9 SR: 2027
LEFT MUN: TOWANDA B RIGHT MUN: TOWANDA B

FRANKLIN ST
(BORO)

009505 FT

0040/1653



009505 FT
INTER-AHD

0040/1653

MAIN ST
(SR0006 SEG 0610/0000)
GRAND ARMY OF REPUBLIC
(SR0006 SEG 0610/0000)
018 "DIA CIRC CONCR

DIR: B TOTAL LEN: 1.800 MI. DIST: 03-9 SR: 2027
 LEFT MUN: TOWANDA B RIGHT MUN: TOWANDA B

0040/1610	LEN=0068	INSTALLED UNKN
0040/1516	024 "DIA CIRC CONCR	LEN=0042 INSTALLED UNKN
0040/1451	R.D. FARLEY CONN (TBC)	018 "DIA CIRC CONCR
0040/1210	LEN=0032	INSTALLED UNKN
0040/1046	018 "DIA CIRC CONCR	LEN=0032 INSTALLED UNKN
0040/0866	024 "DIA CIRC CONCR	LEN=0031 INSTALLED UNKN
0040/0853	BARCLAY ST (BORO)	018 "DIA CIRC CONCR
0040/0802	LEN=0031	INSTALLED UNKN
0040/0572	018 "DIA CIRC CONCR	LEN=0024 INSTALLED UNKN
0040/0524	018 "DIA CIRC CONCR	LEN=0025 INSTALLED UNKN
007852 FT	1 0 00017 0 00 0834+94	018 "DIA CIRC CONCR
	LEN=0025	INSTALLED UNKN
	TOWANDA T	0040/0000
	LENGTH(AH 1653 BK 2637)	042 "DIA CIR PLASTIC
	LEN=0080	INSTALLED 2013
	042 "DIA CIR PLASTIC	LEN=0080 INSTALLED 2013
	018 "DIA CIRC CONCR	LEN=0039 INSTALLED UNKN
	018 "DIA CIRC CONCR	LEN=0031 INSTALLED UNKN
	060 "DIA CIRC METAL	LEN=0180 INSTALLED UNKN
	048 "DIA CIRC METAL	LEN=0060 INSTALLED UNKN
	048 "DIA CIRC CONCR	LEN=0056 INSTALLED UNKN
	018 "DIA CIR PLASTIC	LEN=0049 INSTALLED UNKN
005215 FT	1 0 00017 0 00 0808+13	LIBERTY CORNERS RD (SR2024 SEG 0010/0000)
	LENGTH(AH 2637 BK 2782)	024 "DIA CIRC CONCR

GRANT ST (BORO)

0040/0524
007852 FT

005215 FT

EXTRACT DATE: 12/18/2023
PRINT DATE: 12/19/2023

ROADWAY MANAGEMENT SYSTEM
SLD COUNTY/SR - ANNUAL PRINT

PAGE NUMBER: 496
COUNTY: BRADFORD

DIR: B TOTAL LEN: 1.800 MI.
LEFT MUN: TOWANDA T

DIST: 03-9 SR: 2027
RIGHT MUN: TOWANDA T

002433 FT

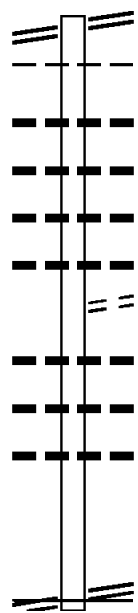
000000 FT

0020/2720	LEN=0067	INSTALLED UNKN
015 "DIA	CIRC CONCR	
0020/2179	LEN=0068	INSTALLED UNKN
CHAPEL ST		
0020/2154	(T549)	
018 "DIA	CIRC CONCR	
0020/2021	LEN=0040	INSTALLED UNKN
018 "DIA	CIRC CONCR	
0020/1756	LEN=0052	INSTALLED UNKN
015 "DIA	CIRC METAL	
0020/1572	LEN=0050	INSTALLED UNKN
018 "DIA	CIRC CONCR	
0020/1418	LEN=0039	INSTALLED UNKN
018 "DIA	CIRC CONCR	
0020/1268	LEN=0048	INSTALLED UNKN
018 "DIA	CIRC CONCR	
0020/0982	LEN=0053	INSTALLED UNKN
018 "DIA	CIRC CONCR	
0020/0608	LEN=0048	INSTALLED UNKN
024 "DIA	CIRC CONCR	
0020/0247	LEN=0070	INSTALLED UNKN
018 "DIA	CIRC CONCR	
0020/0024	LEN=0060	INSTALLED UNKN
1 0 00017	0 00 0780+69	
0020/0000	LENGTH(AH 2782 BK 2433)	
018 "DIA	CIRC CONCR	
0010/2344	LEN=0057	INSTALLED UNKN
FOX CHASE DR		
0010/2175	(T570)	
0010/1784	BMS EN 08/2027/0010/1763	
1 0 00017	0 00 0774+23	
TRIBUTARY TOWANDA CREEK		
0010/1763	BMS BG 08/2027/0010/1763	
018 "DIA	CIRC CONCR	
0010/1078	LEN=0099	INSTALLED UNKN
DAYTON RD		
0010/1042	(T546)	
024 "DIA	CIRC METAL	
0010/0203	LEN=0203	INSTALLED UNKN
RAMP Z RD		
0010/0148	(SR9101 SEG 0010/0220)	
000000 FT	1 0 00017	0 00 0756+70
NC MA IN ST		
SR 0220 SH		
(SR0220 SEG 0335/0705)		
(SR0220 SEG 0334/0705)		
MFC BEGIN = C		
0010/0000	LENGTH(AH 2433 BK 0000)	

KINGSLEY HILL RD 002463 FT
 (SR2028 SEG 0030/0000) 0010/2463

LIBERTY CORNERS RD
 (SR2024 SEG 0050/0770) 0010/0000

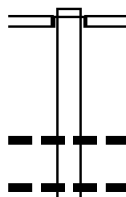
000000 FT



002463 FT KINGSLEY HILL RD
 0010/2463 (SR2028 SEG 0030/0000)
 TOWANDA
 0010/2060 MONROE T
 024 " DIA CIR PLASTIC
 0010/2052 LEN=0045 INSTALLED 2012
 018 " DIA CIR PLASTIC
 0010/1621 LEN=0040 INSTALLED 2020
 018 " DIA CIR PLASTIC
 0010/1256 LEN=0040 INSTALLED 2012
 018 " DIA CIR PLASTIC
 0010/1061 LEN=0045 INSTALLED 2012
 BEIRNE HILL RD
 0010/0573 (T400)
 018 " DIA CIR PLASTIC
 0010/0371 LEN=0055 INSTALLED UNKN
 024 " DIA CIR PLASTIC
 0010/0116 LEN=0055 INSTALLED UNKN
 036 " DIA CIR PLASTIC
 0010/0020 LEN=0050 INSTALLED 2022
 000000 FT 2 0 08132 0 00 0000+00
 LIBERTY CORNERS RD
 (SR2024 SEG 0050/0770)
 NC FORKED RD
 MFC BEGIN = E
 0010/0000 LENGTH(AH 2463 BK 0000)

EXTRACT DATE: 12/18/2023 ROADWAY MANAGEMENT SYSTEM PAGE NUMBER: 494
 PRINT DATE: 12/19/2023 SLD COUNTY/SR - ANNUAL PRINT COUNTY: BRADFORD
 DIR: B TOTAL LEN: 3.515 MI. DIST: 03-9 SR: 2025
 LEFT MUN: WYALUSING T RIGHT MUN: WYALUSING T

018557 FT



018557 FT
 INTER-AHD LOCUST RD
 (T475)
 0070/2575 GRAND ARMY OF REPUBLIC
 (SR0006 SEG 0870/0000)
 0070/1145 018 " DIA CIR PLASTIC
 LEN=0041 INSTALLED UNKN
 0070/0815 060 " DIA CIR PLASTIC
 LEN=0042 INSTALLED UNKN

DIR: B TOTAL LEN: 3.515 MI. DIST: 03-9 SR: 2025
 LEFT MUN: WYALUSING T RIGHT MUN: WYALUSING T

Stationing	Description	Material	Length	Status	Year
015982 FT	0070/0447	018" DIA CIR PLASTIC	LEN=0041	INSTALLED	UNKN
	0070/0270	018" DIA CIR PLASTIC	LEN=0040	INSTALLED	2007
	015982 FT	2 0 08028 0 00 0160+13			
	0070/0000	LENGTH(AH 2575 BK 2335)			
	0060/2168	018" DIA CIR PLASTIC	LEN=0036	INSTALLED	1997
	0060/1639	018" DIA CIR PLASTIC	LEN=0041	INSTALLED	UNKN
	0060/1200	018" DIA CIR PLASTIC	LEN=0039	INSTALLED	UNKN
	0060/0674	018" DIA CIR PLASTIC	LEN=0042	INSTALLED	UNKN
	0060/0355	018" DIA CIR PLASTIC	LEN=0050	INSTALLED	UNKN
	0060/0116	018" DIA CIR PLASTIC	LEN=0051	INSTALLED	UNKN
2 0 08028 0 00 0137+07 013647 FT POND HOLLOW RD (T462)	013647 FT				
	0060/0000	LENGTH(AH 2335 BK 2537) POND HOLLOW RD (T462)			
	0050/2435	048" DIA CIR PLASTIC	LEN=0062	INSTALLED	2004
	0050/2010	030" DIA CIR PLASTIC	LEN=0061	INSTALLED	1998
	0050/1720	024" DIA CIR PLASTIC	LEN=0041	INSTALLED	1998
	0050/1330	024" DIA CIRC METAL	LEN=0041	INSTALLED	1998
	0050/1056	018" DIA CIR PLASTIC	LEN=0044	INSTALLED	UNKN
011110 FT	011110 FT	2 0 08028 0 00 0111+65 TO THE FERRY RD (SR2038 SEG 0010/0000)			
	0050/0000	LENGTH(AH 2537 BK 3105) T. SUSQ. RIVER STRUCTURE LENGTH 8 FT			
	0040/3043	BMSID 08/2025/0040/3043 060"H 72"W CON BOX CUL			
	0040/3012	018" DIA CIR METAL	LEN=0050	INSTALLED	1997
	0040/2567	018" DIA CIR PLASTIC	LEN=4550	INSTALLED	UNKN
	0040/1906	ARROWHEAD LN (TWP)			
	0040/1660	018" DIA CIR PLASTIC	LEN=0036	INSTALLED	1998

DIR: B TOTAL LEN: 3.515 MI. DIST: 03-9 SR: 2025
 LEFT MUN: WYALUSING T RIGHT MUN: WYALUSING T

Stationing	Notes	Material	Length	Installation
008005 FT		008005 FT 2 0 08028 0 00 0080+55		
		0040/0000 LENGTH(AH 3105 BK 2963)		
		0030/2650 018 "DIA CIR PLASTIC		LEN=0042 INSTALLED UNKN
		0030/1377 018 "DIA CIR PLASTIC		LEN=0034 INSTALLED UNKN
005042 FT		0030/0332 018 "DIA CIR PLASTIC		LEN=0030 INSTALLED UNKN
		005042 FT 2 0 08028 0 00 0050+74		
		0030/0000 LENGTH(AH 2963 BK 2542)		
		0020/1960 018 "DIA CIRC METAL		LEN=0035 INSTALLED UNKN
		0020/1791 018 "DIA CIR PLASTIC		LEN=0038 INSTALLED UNKN
OLD SCHOOL HOUSE RD (T467) LC FOR T-467 (CONN)		0020/1666		
		0020/1563		
002500 FT		0020/0530 018 "DIA CIR PLASTIC		LEN=0038 INSTALLED 1997
		002500 FT 2 0 08028 0 00 0025+16		
		0020/0000 LENGTH(AH 2542 BK 2500)		
		0010/2380 018 "DIA CIRC METAL		LEN=0045 INSTALLED UNKN
		0010/1461 018 "DIA CIR PLASTIC		LEN=0040 INSTALLED UNKN
FERRY RD (T469)		0010/0942 018 "DIA CIR PLASTIC		LEN=0064 INSTALLED UNKN
		0010/0695 (AAR 361217H)#TRKS 01		
000000 FT		000000 FT 2 0 08028 0 00 0000+00		
		INTER-BK NC HO METS FERRY RD		
		(GOVT) SUSQUEHANNA RIVER RD		
		MFC BEGIN = E		
		0010/0000 LENGTH(AH 2500 BK 0000)		

DIR: B TOTAL LEN: 8.230 MI. DIST: 03-9 SR: 2024
 LEFT MUN: ASYLUM T RIGHT MUN: ASYLUM T

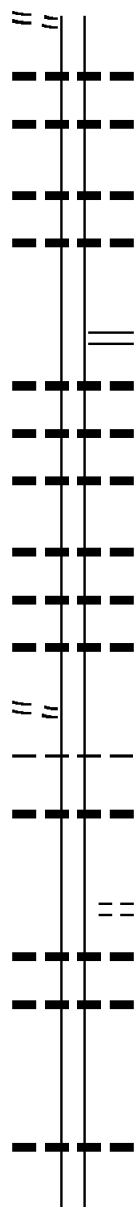
Stationing / Description	Length (FT)	Material / Details
043454 FT	0160/2489	SR 0187 SH (SR0187 SEG 0420/0078) 015" DIA CIRC METAL
FROM 0187/0420 SH (CONN)	0160/2473	LEN=0040 INSTALLED UNKN
0160/2367	0160/2073	015"H 21"W ELLIP METAL LEN=0040 INSTALLED UNKN
ELLIS HILL RD (SR2030 SEG 0050/2817)	0160/1890	018" DIA CIR PLASTIC LEN=0040 INSTALLED 2007
0160/1539	0160/1218	024" DIA CIR PLASTIC LEN=0040 INSTALLED UNKN
040965 FT	2 0 08019 0 00 0333+50	LENGTH(AH 2489 BK 1566) ELLIS CREEK STRUCTURE LENGTH 18 FT
	0160/0000	BMSID 08/2024/0150/1170
	0150/1170	015"H 21"W ELLIP METAL LEN=0065 INSTALLED UNKN
	0150/0460	018" DIA CIR PLASTIC LEN=0035 INSTALLED UNKN
2 0 08019 0 00 0317+00 (T454)	039399 FT	039399 FT
MOUNTAIN VIEW RD (T454)	0150/0000	LENGTH(AH 1566 BK 3677) 018" DIA CIR PLASTIC
	0140/3304	LEN=0030 INSTALLED UNKN
	0140/2952	018" DIA CIR PLASTIC LEN=0030 INSTALLED UNKN
	0140/2763	018" DIA CIR PLASTIC LEN=0030 INSTALLED UNKN
	0140/1917	030" DIA CIRC METAL LEN=0040 INSTALLED UNKN
	0140/1130	018" DIA CIR PLASTIC LEN=0040 INSTALLED 2019
	0140/0706	015"H 21"W ELLIP METAL LEN=0035 INSTALLED UNKN

	0140/0590	015"H 20"W ELLIP METAL LEN=0040 INSTALLED UNKN
	0140/0387	024"DIA CIR PLASTIC LEN=0035 INSTALLED UNKN
	0140/0070	018"DIA CIR PLASTIC LEN=0050 INSTALLED UNKN
035722 FT	035722 FT	2 0 08019 0 00 0280+49 MARSHVIEW RD (SR2017 SEG 0070/3205)
	0140/0000	LENGTH(AH 3677 BK 3057) FOR SR 2017 AND 2024 (CONN)
	0130/2952	018"DIA CIR PLASTIC LEN=0055 INSTALLED UNKN
	0130/2939	043"H 64"W ELLIP METAL LEN=0040 INSTALLED 2005
	0130/2892	018"DIA CIR PLASTIC LEN=0035 INSTALLED UNKN
	0130/2762	015"H 21"W ELLIP METAL LEN=0035 INSTALLED UNKN
	0130/2000	015"H 21"W ELLIP METAL LEN=0035 INSTALLED UNKN
	0130/1075	018"DIA CIR PLASTIC LEN=0040 INSTALLED 2021
032665 FT	032665 FT	2 0 08019 0 00 0250+65 LENGTH(AH 3057 BK 2497)
	0130/0000	018"DIA CIR PLASTIC LEN=0040 INSTALLED 2021
	0120/2245	018"DIA CIR PLASTIC LEN=0035 INSTALLED UNKN
	0120/1715	024"DIA CIRC METAL LEN=0035 INSTALLED UNKN
	0120/1370	015"H 21"W ELLIP METAL LEN=0035 INSTALLED UNKN
	0120/1115	015"H 21"W ELLIP METAL LEN=0035 INSTALLED UNKN
	0120/0431	024"DIA CIRC METAL LEN=0042 INSTALLED UNKN
030168 FT	030168 FT	2 0 08019 0 00 0225+35 BRIDE RD (SR2020 SEG 0010/0000)
	0120/0000	LENGTH(AH 2497 BK 2436)
HILL RD (T455) LC FOR HILL RD	0110/2424	

DIR: B TOTAL LEN: 8.230 MI. DIST: 03-9 SR: 2024
 LEFT MUN: ASYLUM T RIGHT MUN: ASYLUM T

(CONN)

0110/2290



0110/1787	024 " DIA	CIR PLASTIC
	LEN=0040	INSTALLED 2002
0110/1212	018 " DIA	CIR PLASTIC
	LEN=0040	INSTALLED UNKN
0110/0515	018 " DIA	CIR PLASTIC
	LEN=0035	INSTALLED UNKN
0110/0135	018 " DIA	CIRC METAL
	LEN=0035	INSTALLED UNKN
027732 FT	2 0 08019	0 00 0201+22
	MARCY HILL RD	
	(SR2022 SEG 0060/3511)	
0110/0000	LENGTH(AH 2436 BK 2465)	
0100/2450	018 " DIA	CIR PLASTIC
	LEN=0050	INSTALLED UNKN
0100/2217	018 " DIA	CIR PLASTIC
	LEN=0036	INSTALLED UNKN
0100/2112	036 " DIA	CIRC METAL
	LEN=0040	INSTALLED UNKN
0100/1475	018 " DIA	CIR PLASTIC
	LEN=0040	INSTALLED 1997
0100/1040	018 " DIA	CIR PLASTIC
	LEN=0040	INSTALLED UNKN
0100/0797	018 " DIA	CIR PLASTIC
	LEN=0040	INSTALLED 2013
0100/0065		
	ASYLUM	
	MONROE T	
0100/0033	036 " DIA	CIRC METAL
	LEN=0040	INSTALLED UNKN
025267 FT	2 0 08022	1 00 0000+00
	BOUSE RD	
	(T413)	
0100/0000	LENGTH(AH 2465 BK 2896)	
0090/2703	018 " DIA	CIR PLASTIC
	LEN=0040	INSTALLED UNKN
0090/2418	024 " DIA	CIRC METAL
	LEN=0040	INSTALLED UNKN
0090/0810	018 " DIA	CIRC METAL
	LEN=0040	INSTALLED UNKN
022371 FT		

MOUNTAIN VIEW RD
(T454)

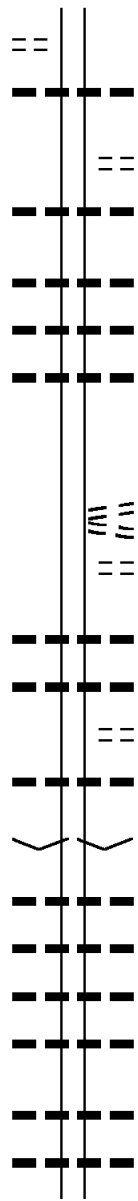
025267 FT

2 0 08022 0 00 0031+48 022371 FT

DIR: B TOTAL LEN: 8.230 MI. DIST: 03-9 SR: 2024
 LEFT MUN: MONROE T RIGHT MUN: MONROE T

BEIRNE HILL RD
 (T400)

0090/0000



0090/0000 LENGTH(AH 2896 BK 3134)
 018 " DIA CIR PLASTIC
 0080/2702 LEN=0030 INSTALLED UNKN
 OWLETT RD
 (T415)
 0080/1956 024 " DIA CIRC METAL
 0080/1470 LEN=0040 INSTALLED UNKN
 0080/0808 024 " DIA CIRC METAL
 LEN=0030 INSTALLED UNKN
 0080/0535 018 " DIA CIR PLASTIC
 LEN=0030 INSTALLED UNKN
 0080/0261 018 " DIA CIRC METAL
 LEN=0035 INSTALLED UNKN
 019237 FT 2 0 08022 0 00 0060+20
 CROSSOVER RD
 (T869)
 BEEBE HILL RD
 (T399)
 0080/0000 LENGTH(AH 3134 BK 2424)
 LC FOR T399 RD
 (CONN)
 0070/2341
 0070/1593 018 " DIA CIR PLASTIC
 LEN=0030 INSTALLED UNKN
 0070/1071 024 " DIA CIR PLASTIC
 LEN=0030 INSTALLED UNKN
 DELANEY HILL RD
 (T401)
 0070/0678 018 " DIA CIRC METAL
 LEN=0035 INSTALLED UNKN
 0070/0410 2 0 08022 0 00 0084+57
 016813 FT VILLAGE: LIBERTY CORNER
 0070/0000 LENGTH(AH 2424 BK 3117)
 0060/2653 018 " DIA CIRC METAL
 LEN=0040 INSTALLED UNKN
 0060/2250 018 " DIA CIRC METAL
 LEN=0040 INSTALLED UNKN
 0060/1790 018 " DIA CIR PLASTIC
 LEN=0040 INSTALLED UNKN
 0060/1257 024 " DIA CIR PLASTIC
 LEN=0040 INSTALLED 2006
 0060/0410 018 " DIA CIRC METAL
 LEN=0040 INSTALLED UNKN
 0060/0057 024 " DIA CIR PLASTIC
 LEN=0050 INSTALLED 2016
 013696 FT 2 0 08022 0 00 0115+91

019237 FT

016813 FT

013696 FT

DIR: B TOTAL LEN: 8.230 MI. DIST: 03-9 SR: 2024
 LEFT MUN: MONROE T RIGHT MUN: MONROE T

FORKED RD
 (SR2026 SEG 0010/0000) 0050/0770

010936 FT

2 0 08022 0 00 0177+50 007484 FT
 KINGSLEY HILL RD
 (SR2028 SEG 0010/0000) 0040/0000

Stationing	Description	Material	Length	Status
0060/0000	FALSEY HILL RD (T405)	LENGTH(AH 3117 BK 2760)		
0050/2431	024" DIA	CIR PLASTIC	LEN=0050	INSTALLED 2016
0050/1769	018" DIA	CIR PLASTIC	LEN=0050	INSTALLED 2016
0050/0951	024" DIA	CIR PLASTIC	LEN=0070	INSTALLED 2016
0050/0725	042"H 00"W	MULT PLSTIC	LEN=0055	INSTALLED UNKN
0050/0535	018" DIA	CIR PLASTIC	LEN=0040	INSTALLED UNKN
0050/0199	018" DIA	CIR PLASTIC	LEN=0040	INSTALLED UNKN
010936 FT	2 0 08022 0 00 0143+10			
0050/0000	MONROE TOWANDA T	LENGTH(AH 2760 BK 3452)		
0040/3450	018" DIA	CIR PLASTIC	LEN=0045	INSTALLED UNKN
0040/3177	018" DIA	CIR PLASTIC	LEN=0045	INSTALLED UNKN
0040/3025	018" DIA	CIR PLASTIC	LEN=0060	INSTALLED UNKN
0040/2500	018" DIA	CIR PLASTIC	LEN=0045	INSTALLED UNKN
0040/1726	018" DIA	CIR PLASTIC	LEN=0050	INSTALLED UNKN
0040/1316	024" DIA	CIRC METAL	LEN=0050	INSTALLED UNKN
0040/0770	018" DIA	CIR PLASTIC	LEN=0050	INSTALLED UNKN
0040/0510	018" DIA	CIR PLASTIC	LEN=0060	INSTALLED UNKN
0040/0215	018" DIA	CIR PLASTIC	LEN=0040	INSTALLED UNKN
0040/0127	024" DIA	CIR PLASTIC	LEN=0050	INSTALLED UNKN
007484 FT				
0040/0000	MFC BEGIN = E	LENGTH(AH 3452 BK 1673)		
0030/1536	060" DIA	CIRC METAL	LEN=0050	INSTALLED UNKN

DIR: B TOTAL LEN: 8.230 MI. DIST: 03-9 SR: 2024
 LEFT MUN: TOWANDA T RIGHT MUN: TOWANDA T

Location / Description	Segment ID	Length (FT)	Material / Details
	0030/0702		015" DIA CIR UNKNOWN LEN=0035 INSTALLED UNKN
	0030/0560		WOODSIDE RD (T408)
005811 FT	0030/0378		015" DIA CIRC CONCR LEN=0040 INSTALLED UNKN
	005811 FT		2 0 08022 0 00 0194+23
	0030/0000		LENGTH(AH 1673 BK 1639)
	0024/1425		024" DIA CIRC CONCR LEN=0051 INSTALLED UNKN
	0024/1265		018" DIA CIRC CONCR LEN=0064 INSTALLED UNKN
	0024/1024		028" DIA CIRC CONCR LEN=0057 INSTALLED UNKN
TIP TOP RD (T457)	0024/0995		
	0024/0853		BMS EN 08/2024/0024/0593 0 0 00000 0 00 0000+00 TOWANDA CK
004172 FT	0024/0593		BMSBG 08/2024/0024/0593 0 0 00000 0 00 0000+00
	004172 FT		LENGTH(AH 1639 BK 1057)
	0024/0000		
003115 FT	003115 FT		2 0 08022 0 00 0221+43 AIRPORT RD (T547)
	0020/0000		LENGTH(AH 1057 BK 3115)
	0010/1361		042" DIA CIR PLASTIC LEN=0060 INSTALLED UNKN
RAILROAD ST (T566)	0010/1136		(AAR 903413P)#TRKS 01
	0010/1087		
	0010/1001		PLACE LN (BORO) CHAPEL ST (T549)
CENTER ST (T564)	0010/0885		CENTER ST (T564)
	0010/0476		2 0 08022 0 00 0252+33
000000 FT	000000 FT		VILLAGE: S TOWANDA SR 2027 SH (SR2027 SEG 0030/0000) NC LI LIBERTY CORNERS RD MFC BEGIN = D
SR 2027 SH (SR2027 SEG 0030/0000)	0010/0000		LENGTH(AH 3115 BK 0000)

013488 FT

013488 FT SILL RD
 (T466)
 SR 0187 SH
 (SR0187 SEG 0500/0000)
 0060/1002 018 "DIA CIRC CONCR
 0060/0996 LEN=0045 INSTALLED UNKN

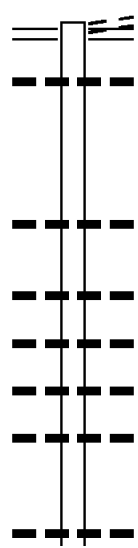
012486 FT

012486 FT 2 0 08163 0 00 0124+62
 0060/0000 LENGTH(AH 1002 BK 2490)
 018 "DIA CIRC CONCR
 0050/2349 LEN=0047 INSTALLED UNKN

0050/1735 018 "DIA CIRC CONCR
 LEN=0031 INSTALLED UNKN
 018 "DIA CIR PLASTIC
 0050/1353 LEN=0033 INSTALLED 2011
 018 "DIA CIRC CONCR
 0050/0900 LEN=0040 INSTALLED UNKN
 018 "DIA CIRC CONCR

009996 FT

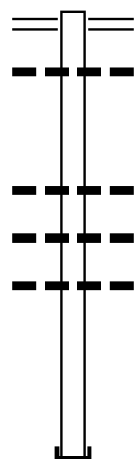
0050/0467 LEN=0035 INSTALLED UNKN
 009996 FT 2 0 08163 0 00 0099+77
 018 "DIA CIRC CONCR
 LEN=0035 INSTALLED UNKN
 0050/0000 LENGTH(AH 2490 BK 2509)



DIR: B TOTAL LEN: 2.555 MI. DIST: 03-9 SR: 2023
 LEFT MUN: ASYLUM T RIGHT MUN: ASYLUM T

Stationing	Description	Length	Material	Notes
		0040/2060	018 " DIA CIR PLASTIC	LEN=0033 INSTALLED UNKN
2 0 08163 0 00 0074+73	ROCK VIEW LN (PRDR)	007487 FT		
		0040/0000		LENGTH(AH 2509 BK 2378) ULAN LN (PRDR)
		0030/2113		
2 0 08163 0 00 0051+00	EAST MACEDONIA RD (T463)	005109 FT		
		0030/0000		LENGTH(AH 2378 BK 2604)
		0020/1140	018 " DIA CIRC CONCR	LEN=0030 INSTALLED UNKN
		0020/0911	018 " DIA CIR PLASTIC	LEN=0035 INSTALLED 2002
	002505 FT	002505 FT		
		0020/0000		LENGTH(AH 2604 BK 2505) 018 " DIA CIR PLASTIC
		0010/2462		LEN=0035 INSTALLED 1998
		0010/1733	018 " DIA CIRC CONCR	LEN=0033 INSTALLED UNKN
		0010/0894	024 " DIA CIR PLASTIC	LEN=0040 INSTALLED 2020
		0010/0424	024 " DIA CIR PLASTIC	LEN=0050 INSTALLED UNKN
		0010/0053	024 " DIA CIR PLASTIC	LEN=0060 INSTALLED 2020
	000000 FT	000000 FT		
		0010/0000		LENGTH(AH 2505 BK 0000) NC ECHO BEACH RD (SR 0187 SH (SR 0187 SEG 0470/0000) MFC BEGIN = E

003511 FT



003511 FT LIBERTY CORNERS RD
 0060/3511 (SR2024 SEG 0110/0000)
 036 " DIA CIR METAL
 0060/3277 LEN=0043 INSTALLED UNKN

0060/1819 060 " DIA CIR PLASTIC
 LEN=0060 INSTALLED 2021
 018 " DIA CIR PLASTIC
 0060/1316 LEN=0040 INSTALLED UNKN
 018 " DIA CIR PLASTIC
 0060/0932 LEN=0040 INSTALLED UNKN

000000 FT

000000 FT 2 0 08019 0 00 0165+21
 NC MA MARY HILL RD
 INTER-BK MARY HILL RD
 (TB19)

000000 FT
 000000 FT
 000000 FT
 000000 FT
 000000 FT
 000000 FT
 000000 FT
 000000 FT

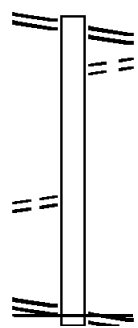
5 0060/0000 LENGTH(AH 3511 BK 0035)
 000000 FT
 7060/0000 LENGTH(AH 0035 BK 2696)
 000000 FT
 7050/0000 LENGTH(AH 2696 BK 3996)
 000000 FT
 7040/0000 LENGTH(AH 3996 BK 3300)
 000000 FT
 7030/0000 LENGTH(AH 3300 BK 3300)
 000000 FT
 7020/0000 LENGTH(AH 3300 BK 3213)
 000000 FT
 7010/0000 LENGTH(AH 3213 BK 0000)

EXTRACT DATE: 12/18/2023 ROADWAY MANAGEMENT SYSTEM PAGE NUMBER: 482
 PRINT DATE: 12/19/2023 SLD COUNTY/SR - ANNUAL PRINT COUNTY: BRADFORD
 DIR: B TOTAL LEN: .318 MI. DIST: 03-9 SR: 2021
 LEFT MUN: ASYLUM T RIGHT MUN: ASYLUM T

KILMER HILL RD 001678 FT
 (SR2028 SEG 0050/0000) 0010/1678

FOR SR 2021 AND 2030
 (CONN) 0010/0086

2 0 08162 0 00 0000+00 000000 FT
 ELLIS HILL RD
 (SR2030 SEG 0030/0000) 0010/0000



001678 FT KILMER HILL RD
 0010/1678 (SR2028 SEG 0050/0000)
 TO 2028/0050 SH
 0010/1462 (CONN)

NC SCHOOLHOUSE HILL RD
 ELLIS HILL RD
 000000 FT (SR2030 SEG 0030/0000)
 MFC BEGIN = E
 0010/0000 LENGTH(AH 1678 BK 0000)

DIR: B TOTAL LEN: 1.143 MI. DIST: 03-9 SR: 2020
 LEFT MUN: ASYLUM T RIGHT MUN: ASYLUM T

006035 FT

006035 FT MARSHVIEW RD
 0020/3014 (SR2017 SEG 0060/0000)
 024 "DIA CIR PLASTIC
 0020/2557 LEN=0050 INSTALLED 2007

0020/1390 018 "DIA CIR PLASTIC
 LEN=0060 INSTALLED 2007

003021 FT

003021 FT 2 0 08160 0 00 0030+24
 0020/0000 LENGTH(AH 3014 BK 3021)

0010/2401 018 "DIA CIR PLASTIC
 LEN=0050 INSTALLED 2007

0010/1738 018 "DIA CIR PLASTIC
 LEN=0040 INSTALLED 2007

0010/1236 018 "DIA CIR PLASTIC
 LEN=0040 INSTALLED 2007

0010/0738 018 "DIA CIR PLASTIC
 LEN=0040 INSTALLED 2007

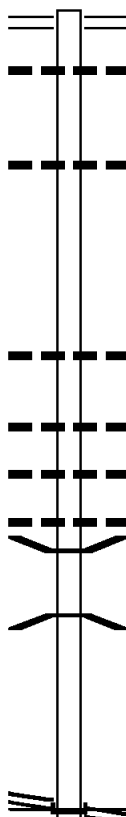
0010/0647 BMSFN 08/2020/0010/0603
 2 0 08160 0 00 0006+43

0010/0603 BENNETTS CREEK
 BMSBG 08/2020/0010/0603

NC BRIDE RD
 LIBERTY CORNERS RD
 (SR2024 SEG 0120/0000)

INTER-BK HILL RD
 000000 FT (T455)

0010/0000 MFC BEGIN = D
 LENGTH(AH 3021 BK 0000)



2 0 08160 0 00 0000+00 000000 FT
 LIBERTY CORNERS RD
 (SR2024 SEG 0120/0000) 0010/0000

EXTRACT DATE: 12/18/2023 ROADWAY MANAGEMENT SYSTEM PAGE NUMBER: 480
PRINT DATE: 12/19/2023 SLD COUNTY/SR - ANNUAL PRINT COUNTY: BRADFORD
DIR: B TOTAL LEN: .000 MI. DIST: 03-9 SR: 2019
LEFT MUN: ASYLUM T RIGHT MUN: ASYLUM T

000000 FT
000000 FT



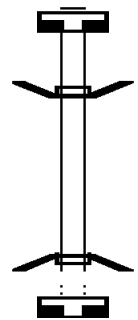
000000 FT
7020/0000 LENGTH(AH 1621 BK 2223)
000000 FT
7010/0000 LENGTH(AH 2223 BK 0000)

EXTRACT DATE: 12/18/2023 ROADWAY MANAGEMENT SYSTEM PAGE NUMBER: 479
 PRINT DATE: 12/19/2023 SLD COUNTY/SR - ANNUAL PRINT COUNTY: BRADFORD
 DIR: B TOTAL LEN: .015 MI. DIST: 03-9 SR: 2018
 LEFT MUN: ASYLUM T RIGHT MUN: ASYLUM T

000078 FT

 000000 FT

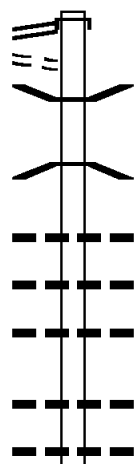
 000000 FT



000078 FT
 7014/0000 LENGTH(AH 0100 BK 0078)
 INTER-AHD BRIDGE ST BMSBN 08/2018/0010/0000
 0010/0078 (T403)
 000000 FT 1 1 05787 0 00 0010+46
 INTER-BK BOAT CLUB RD
 (T460)
 BENNETTS CREEK
 BMSBG 08/2018/0010/0000
 0010/0000 LENGTH(AH 0078 BK 0100)
 000000 FT
 7008/0000 LENGTH(AH 0100 BK 0000)

EXTRACT DATE: 12/18/2023 ROADWAY MANAGEMENT SYSTEM PAGE NUMBER: 478
 PRINT DATE: 12/19/2023 SLD COUNTY/SR - ANNUAL PRINT COUNTY: BRADFORD
 DIR: B TOTAL LEN: 3.228 MI. DIST: 03-9 SR: 2017
 LEFT MUN: ASYLUM T RIGHT MUN: ASYLUM T

LIBERTY CORNERS RD 017046 FT
 (SR2024 SEG 0140/0000) 0070/3205
 FOR SR 2017 AND 2024
 (CONN) 0070/3081



017046 FT
 INTER-AHD LIBERTY CORNERS RD
 0070/3205 (SR2024 SEG 0140/0000)

0070/3045 BMS EN 08/2017/0070/3024
 0 0 00000 0 00 0000+00
 BENNETTS CREEK

0070/3024 BMSBG 08/2017/0070/3024

0070/2340 020"H 28"W ELLIP METAL
 LEN=0040 INSTALLED UNKN

0070/2000 024 " DIA CIR PLASTIC
 LEN=0040 INSTALLED UNKN

0070/1602 024 " DIA CIR PLASTIC
 LEN=0040 INSTALLED UNKN

0070/0883 020"H 28"W ELLIP METAL
 LEN=0040 INSTALLED UNKN

0070/0391 020"H 28"W ELLIP METAL
 LEN=0040 INSTALLED UNKN

DIR: B TOTAL LEN: 3.228 MI. DIST: 03-9 SR: 2017
 LEFT MUN: ASYLUM T RIGHT MUN: ASYLUM T

Stationing	Description	Material	Length	Notes
013841 FT	0070/0173	018" DIA CIR PLASTIC	LEN=0040	INSTALLED UNKN
	0070/0024	018" DIA CIR PLASTIC	LEN=0038	INSTALLED UNKN
	013841 FT	2 0 08020 0 00 0155+23		
	0070/0000	LENGTH(AH 3205 BK 2923)		
	0060/2638	018" DIA CIR PLASTIC	LEN=0040	INSTALLED UNKN
	0060/2346	024" DIA CIR PLASTIC	LEN=0040	INSTALLED UNKN
	0060/1930	018" DIA CIR PLASTIC	LEN=0036	INSTALLED UNKN
	0060/1211	018" DIA CIR PLASTIC	LEN=0045	INSTALLED UNKN
010918 FT	010918 FT			
2 0 08020 0 00 0125+85 BRIDE RD (SR2020 SEG 0020/3014)	0060/0000	LENGTH(AH 2923 BK 2221)		
	0050/1953	018" DIA CIR PLASTIC	LEN=0040	INSTALLED UNKN
	0050/1637	018" DIA CIR PLASTIC	LEN=0040	INSTALLED UNKN
	0050/1111	018" DIA CIR PLASTIC	LEN=0040	INSTALLED UNKN
	0050/0721	018" DIA CIR PLASTIC	LEN=0040	INSTALLED UNKN
	0050/0563	018" DIA CIR PLASTIC	LEN=0035	INSTALLED UNKN
	0050/0322	018" DIA CIR PLASTIC	LEN=0035	INSTALLED UNKN
BARRETT RD (T417)	0050/0017			
008697 FT	008697 FT	2 0 08020 0 00 0103+79 O'BRIAN RD (T376)		
	0050/0000	LENGTH(AH 2221 BK 2406)		
	0040/2370	018" DIA CIR PLASTIC	LEN=0045	INSTALLED UNKN
	0040/1930	018" DIA CIR PLASTIC	LEN=0035	INSTALLED UNKN
	0040/0946	018" DIA CIR PLASTIC	LEN=0040	INSTALLED UNKN
	0040/0752	018" DIA CIRC METAL	LEN=0035	INSTALLED UNKN
		018" DIA CIR PLASTIC		

DIR: B TOTAL LEN: 3.228 MI. DIST: 03-9 SR: 2017
 LEFT MUN: ASYLUM T RIGHT MUN: ASYLUM T

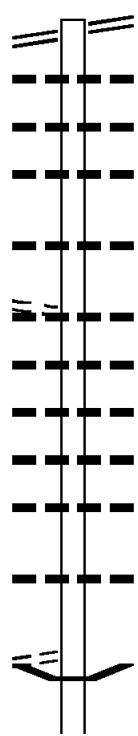
Stationing	Length	Description
0040/0585	LEN=0035	INSTALLED UNKN
		DURELL CREEK
		STRUCTURE LENGTH 10 FT
006291 FT	0040/0041	BMSID 08/2017/0040/0041
	006291 FT	2 0 08020 0 00 0079+40
		MOODY RD
		(T445)
	0040/0000	LENGTH(AH 2406 BK 2828)
		018 "DIA CIR PLASTIC
	0030/2621	LEN=0040 INSTALLED UNKN
		018 "DIA CIR PLASTIC
	0030/1708	LEN=0045 INSTALLED UNKN
		018 "DIA CIR PLASTIC
	0030/0929	LEN=0040 INSTALLED UNKN
		018 "DIA CIR PLASTIC
	0030/0442	LEN=0040 INSTALLED UNKN
		036 "DIA CIR PLASTIC
003463 FT	0030/0208	LEN=0040 INSTALLED 2018
	003463 FT	2 0 08020 0 00 0051+30
	0030/0000	LENGTH(AH 2828 BK 2560)
		018 "DIA CIR PLASTIC
	0020/1964	LEN=0035 INSTALLED UNKN
		018 "DIA CIR PLASTIC
	0020/1460	LEN=0035 INSTALLED UNKN
		024 "DIA CIRC CONCR
	0020/0830	LEN=0033 INSTALLED UNKN
		ASYLUM
	0020/0824	TERRY T
	0020/0712	018 "DIA CIR PLASTIC
		LEN=0035 INSTALLED UNKN
		018 "DIA CIR PLASTIC
000903 FT	0020/0309	LEN=0035 INSTALLED UNKN
	0020/0012	BMSFN 08/2017/0020/0000
	000903 FT	2 0 08020 0 00 0025+62
		TRIBUTARY DURELL CREEK
		BMSBG 08/2017/0020/0000
	0020/0000	LENGTH(AH 2560 BK 0903)
		NC MARSHVIEW RD
		INTER-BK NORTH ST
	000000 FT	(SR2015 SEG 0130/0000)
		MFC BEGIN = E
2 0 08020 0 00 0016+65 000000 FT	0010/0000	LENGTH(AH 0903 BK 0000)
NORTH ST		
(SR2015 SEG 0130/0000)		

BACKL=T464
(T464)

GRAND ARMY OF REPUBLIC 013488 FT
 (SR0006 SEG 0800/1630) 0050/1998

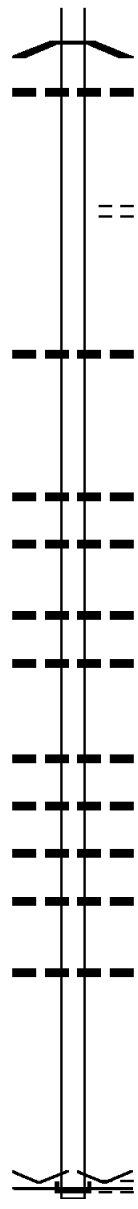
2 0 08023 0 00 0131+19 011490 FT
 OSCAR RD 0050/0000
 (T601)

FISHER RD
 (T615) 0040/0085
 008412 FT



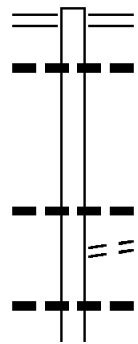
013488 FT GRAND ARMY OF REPUBLIC
 0050/1998 (SR0006 SEG 0800/1630)
 0050/1691 018 "DIA CIR PLASTIC
 LEN=0028 INSTALLED 2013
 0050/1552 018 "DIA CIR PLASTIC
 LEN=0032 INSTALLED 2013
 0050/1061 018 "DIA CIRC METAL
 LEN=0032 INSTALLED UNKN
 018 "DIA CIR PLASTIC
 0050/0406 LEN=0032 INSTALLED 2013
 011490 FT 018 "DIA CIR PLASTIC
 LEN=0045 INSTALLED 2013
 5 0050/0000 LENGTH(AH 1998 BK 3078)
 018 "DIA CIR PLASTIC
 0040/2860 LEN=0035 INSTALLED 2013
 042 "DIA CIR PLASTIC
 0040/2487 LEN=0040 INSTALLED 2007
 018 "DIA CIR PLASTIC
 0040/2143 LEN=0030 INSTALLED 2013
 018 "DIA CIR PLASTIC
 0040/1628 LEN=0038 INSTALLED UNKN
 018 "DIA CIR PLASTIC
 0040/0741 LEN=0035 INSTALLED 2013
 0040/0029 BMS EN 08/2016/0040/0000
 008412 FT 2 0 08023 0 00 0100+42
 KING CREEK

		0040/0000	BMSBG 08/2016/0040/0000 LENGTH(AH 3078 BK 3673) 018 "DIA CIR PLASTIC
		0030/3522	LEN=0041 INSTALLED 2013
			RIVER VISTA DR (PRDR)
		0030/2256	
		0030/0634	018 "DIA CIR PLASTIC LEN=0032 INSTALLED 2013
004739 FT		004739 FT	2 0 08023 0 00 0063+77
		0030/0000	LENGTH(AH 3673 BK 2351)
		0020/1543	018 "DIA CIRC METAL LEN=0035 INSTALLED UNKN
		0020/1085	018 "DIA CIRC METAL LEN=0030 INSTALLED 1998
		0020/0370	018 "DIA CIRC METAL LEN=0031 INSTALLED UNKN
		0020/0015	036 "DIA CIRC METAL LEN=0042 INSTALLED 1998
002388 FT		002388 FT	2 0 08023 0 00 0040+30
		0020/0000	LENGTH(AH 2351 BK 2388)
		0010/2057	018 "DIA CIR PLASTIC LEN=0035 INSTALLED 2013
		0010/1760	018 "DIA CIRC METAL LEN=0030 INSTALLED UNKN
		0010/1551	018 "DIA CIRC METAL LEN=0035 INSTALLED UNKN
		0010/1057	018 "DIA CIRC METAL LEN=0040 INSTALLED UNKN
		0010/0430	035"H 24"W ELLIP METAL LEN=0032 INSTALLED 2013
000000 FT		000000 FT	2 0 08023 0 00 0016+47
			VILLAGE: STANDING STONE NC RI RIVER RD TOWNSHIP 0823 RT (TB23) INTER-BK RIVER RD (T610) MFC BEGIN = E
		0010/0000	LENGTH(AH 2388 BK 0000)



EXTRACT DATE: 12/18/2023 ROADWAY MANAGEMENT SYSTEM PAGE NUMBER: 473
 PRINT DATE: 12/19/2023 SLD COUNTY/SR - ANNUAL PRINT COUNTY: BRADFORD
 DIR: B TOTAL LEN: 6.617 MI. DIST: 03-9 SR: 2015
 LEFT MUN: TERRY T RIGHT MUN: TERRY T

034937 FT



034937 FT	SR 0187 SH
0150/2568	(SR0187 SEG 0340/0000)
	018 " DIA CIR PLASTIC
0150/2492	LEN=0045 INSTALLED UNKN
	018 " DIA CIR PLASTIC
0150/0921	LEN=0042 INSTALLED UNKN
	CARR RD
0150/0579	(T441)
	018 " DIA CIR PLASTIC
0150/0549	LEN=0050 INSTALLED UNKN
	018 " DIA CIRC METAL

DIR: B TOTAL LEN: 6.617 MI. DIST: 03-9 SR: 2015
 LEFT MUN: TERRY T RIGHT MUN: TERRY T

Stationing	Notes	Material	Length	Status
032369 FT		0150/0153	LEN=0040	INSTALLED UNKN
		032369 FT	2 0 08021 0 00 0125+00	
		0150/0000	LENGTH(AH 2568 BK 2494)	
			018 "DIA CIRC METAL	
		0140/2182	LEN=0040	INSTALLED UNKN
			018 "DIA CIRC PLASTIC	
		0140/1483	LEN=0045	INSTALLED UNKN
			018 "DIA CIRC PLASTIC	
		0140/0866	LEN=0040	INSTALLED UNKN
			024 "DIA CIRC PLASTIC	
		0140/0646	LEN=0060	INSTALLED UNKN
029875 FT		029875 FT	2 0 08021 0 00 0100+36	
			RIENZE RD	
			(SR2013 SEG 0080/2514)	
		0140/0000	LENGTH(AH 2494 BK 1587)	
			018 "DIA CIRC PLASTIC	
		0130/1240	LEN=0035	INSTALLED UNKN
			024 "DIA CIRC PLASTIC	
		0130/0661	LEN=0040	INSTALLED UNKN
028288 FT		028288 FT		
		0130/0000	LENGTH(AH 1587 BK 2163)	
			018 "DIA CIRC PLASTIC	
		0120/1624	LEN=0040	INSTALLED UNKN
			018 "DIA CIRC PLASTIC	
		0120/1123	LEN=0040	INSTALLED UNKN
			036 "DIA CIRC METAL	
		0120/0413	LEN=0040	INSTALLED UNKN
026125 FT		026125 FT	2 0 08124 0 02 0272+05	
			SPRING LAKE RD	
			(T436)	
		0120/0000	LENGTH(AH 2163 BK 2522)	
			018 "DIA CIRC PLASTIC	
		0110/1873	LEN=0040	INSTALLED UNKN
			018 "DIA CIRC PLASTIC	
		0110/1418	LEN=0040	INSTALLED UNKN
			036 "DIA CIRC CONCR	
		0110/0760	LEN=0040	INSTALLED UNKN
023603 FT		023603 FT	2 0 08124 0 02 0246+83	
		0110/0000	LENGTH(AH 2522 BK 1417)	
			018 "DIA CIRC PLASTIC	
		0100/0828	LEN=0035	INSTALLED UNKN

DIR: B TOTAL LEN: 6.617 MI. DIST: 03-9 SR: 2015
 LEFT MUN: TERRY T RIGHT MUN: TERRY T

Stationing	Material	Quantity	Description
022186 FT	2 0 08124 0 01	0227+57	024 " DIA CIR PLASTIC
			LEN=0045 INSTALLED UNKN
			HERCENBERG RD
			(T460)
	5 0100/0000		LENGTH(AH 1417 BK 0931)
			018 " DIA CIR PLASTIC
			LEN=0045 INSTALLED UNKN
			BAKER RD
			(T463)
2 0 08124 0 01 0218+26 021255 FT			
SHORT RD			
(T464)			
0090/0000	5 0090/0000		LENGTH(AH 0931 BK 3373)
			024 " DIA CIR PLASTIC
			LEN=0040 INSTALLED 1997
			018 " DIA CIR PLASTIC
			LEN=0040 INSTALLED 1997
			018 " DIA CIR PLASTIC
			LEN=0040 INSTALLED 1997
			018 " DIA CIR PLASTIC
			LEN=0040 INSTALLED UNKN
			018 " DIA CIR PLASTIC
			LEN=0030 INSTALLED UNKN
			018 " DIA CIR PLASTIC
			LEN=0035 INSTALLED UNKN
017882 FT	2 0 08124 0 01	0184+53	018 " DIA CIR PLASTIC
			LEN=0040 INSTALLED 1997
			VARGASON RD
			(T392)
	5 0080/0000		LENGTH(AH 3373 BK 3742)
			018 " DIA CIR PLASTIC
			LEN=0040 INSTALLED UNKN
			018 " DIA CIR PLASTIC
			LEN=0040 INSTALLED 1997
			018 " DIA CIR PLASTIC
			LEN=0035 INSTALLED UNKN
014140 FT	2 0 08124 0 01	0147+11	060 " DIA CIR PLASTIC
	5 0070/0000		LENGTH(AH 3742 BK 3875)

DIR: B TOTAL LEN: 6.617 MI. DIST: 03-9 SR: 2015
 LEFT MUN: TERRY T RIGHT MUN: TERRY T

Stationing	Segment ID	Material / Length	Installation Status
	0060/3840	LEN=0081	INSTALLED UNKN
	0060/3359	TERRY ALBANY T	
	0060/3346	BAILLETS (T394) POND RD	
	0060/2507	060 "DIA LEN=0060	CIR PLASTIC INSTALLED UNKN
	0060/1915	018 "DIA LEN=0035	CIR PLASTIC INSTALLED UNKN
	0060/1250	018 "DIA LEN=0035	CIR PLASTIC INSTALLED UNKN
	0060/0585	024 "DIA LEN=0045	CIR PLASTIC INSTALLED UNKN
	0060/0025	024 "DIA LEN=0042	CIR PLASTIC INSTALLED UNKN
2 0 08124 0 01 0108+17 010265 FT ROOD RD (T392)	0060/0000	010265 FT	
	0060/0000	LENGTH(AH 3875 BK 3200) 072 "DIA	CIRC CONCR INSTALLED 2006
	0050/2873	LEN=0042	INSTALLED 2006
	0050/2662	018 "DIA LEN=0035	CIR PLASTIC INSTALLED UNKN
	0050/1569	060 "DIA LEN=0055	CIR PLASTIC INSTALLED UNKN
DEWEY RD (T391)	0050/0982		
	0050/0947	018 "DIA LEN=0040	CIR PLASTIC INSTALLED UNKN
	0050/0559	036 "DIA LEN=0035	CIRC CONCR INSTALLED UNKN
007065 FT	007065 FT	2 0 08124 0 01 0075+65	SCRIBBINS HOLLOW RD (T390)
	0050/0000	LENGTH(AH 3200 BK 1543) 018 "DIA	CIR PLASTIC INSTALLED 1997
	0040/1527	LEN=0040	INSTALLED 1997
	0040/1307	018 "DIA LEN=0040	CIR PLASTIC INSTALLED 1997
	0040/0756	018 "DIA LEN=0035	CIR PLASTIC INSTALLED UNKN
005522 FT	005522 FT	2 0 08124 0 01 0060+22	
	0040/0000	LENGTH(AH 1543 BK 2430) 036 "DIA	CIRC CONCR INSTALLED UNKN
	0030/2269	LEN=0040	INSTALLED UNKN

DIR: B TOTAL LEN: 6.617 MI. DIST: 03-9 SR: 2015
 LEFT MUN: ALBANY T RIGHT MUN: ALBANY T

MEAS RD
 (T338)
 LC TO MEAS RD
 (CONN)

0030/2161
 0030/1938

003092 FT

STEVENSON HILL RD
 (T403)
 ALLEN RD
 (T404)

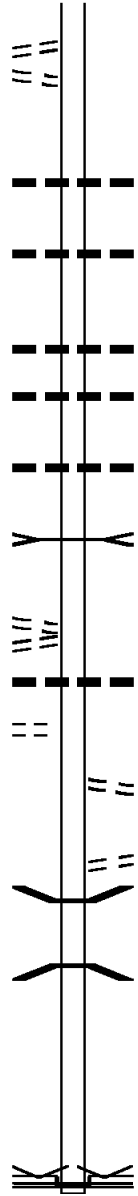
0020/0236

LC TO ALLEN RD
 (CONN)

0020/0072

000544 FT

000000 FT



0030/0835 036 "DIA CIR PLASTIC
 LEN=0045 INSTALLED UNKN

0030/0152 018 "DIA CIR PLASTIC
 LEN=0045 INSTALLED UNKN

003092 FT 2 0 08124 0 00 0025+48
 0030/0000 LENGTH(AH 2430 BK 2548)

0020/2330 015 "DIA CIR PLASTIC
 LEN=0040 INSTALLED UNKN

0020/1878 054"H 84"W ELLIP CONC
 LEN=0050 INSTALLED 2006

0020/1095 018 "DIA CIR PLASTIC
 LEN=0040 INSTALLED UNKN

0020/0670 TRIBUTARY TO SUGAR RUN
 STRUCTURE LENGTH 10 FT
 BMSID 08/2015/0020/0670

0020/0080 018 "DIA CIR PLASTIC
 LEN=0045 INSTALLED UNKN

0020/0048 SCHOOL HOUSE RD
 (T389)
 000544 FT 2 0 08124 0 00 0000+00
 0020/0000 LENGTH(AH 2548 BK 0544)
 LC FOR SCHOOL HOUSE RD

0010/0481 (CONN)
 0010/0130 BMSSEN 08/2015/0010/0115
 2 0 08124 1 00 0002+13

0010/0115 T. SUGAR RUN
 BMSBG 08/2015/0010/0115
 000000 FT 2 0 08124 1 00 0000+00

VILLAGE: EVERGREEN
 NC NORTH ST
 WYALUSING/NEW ALBANY RD
 (SR2010 SEG 0050/0221)

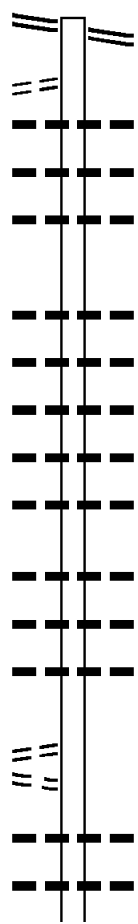
INTER-BK MOON ST
 (T387)
 MFC BEGIN = E
 0010/0000 LENGTH(AH 0544 BK 0000)

DIR: B TOTAL LEN: 6.005 MI. DIST: 03-9 SR: 2014
 LEFT MUN: ASYLUM T RIGHT MUN: ASYLUM T

FRENCH ASYLUM RD 031707 FT
 (SR2014 SEG 0050/0000) 0130/1411
 KERRICK HILL RD
 (T446) 0130/1330

030296 FT

2 0 08076 0 00 0275+23 027431 FT
 OLD MILL PARK RD
 (T467) 0120/0000
 LC FOR OLD MILL PARK RD
 (CONN) 0110/1980



031707 FT FRENCH ASYLUM RD
 0130/1411 (SR2014 SEG 0050/0000)

0130/1256	018 " DIA	CIR PLASTIC
	LEN=0035	INSTALLED 2003
0130/0840	018 " DIA	CIR PLASTIC
	LEN=0040	INSTALLED 2003
0130/0370	018 " DIA	CIR PLASTIC
	LEN=0040	INSTALLED 2003
030296 FT	2 0 08076	0 00 0303+97
	036 " DIA	CIR PLASTIC
	LEN=0040	INSTALLED UNKN
0130/0000	LENGTH(AH	1411 BK 2865)
	018 " DIA	CIR PLASTIC
	LEN=0040	INSTALLED 2003
0120/2300	018 " DIA	CIR PLASTIC
	LEN=0040	INSTALLED 2020
0120/2120	018 " DIA	CIR PLASTIC
	LEN=0040	INSTALLED 2020
0120/1747	018 " DIA	CIR PLASTIC
	LEN=0035	INSTALLED 2003
0120/1513	024 " DIA	CIR PLASTIC
	LEN=0040	INSTALLED 2003
	018 " DIA	CIR PLASTIC
	LEN=0035	INSTALLED 2020
0120/0844	018 " DIA	CIR PLASTIC
	LEN=0036	INSTALLED 2003
0120/0308	048 " DIA	CIR PLASTIC
	LEN=0040	INSTALLED 2020
0120/0010		
027431 FT		
0120/0000	LENGTH(AH	2865 BK 2091)
	048 " DIA	CIR PLASTIC
	LEN=0040	INSTALLED 2020
0110/1927	018 " DIA	CIR PLASTIC
	LEN=0040	INSTALLED 2016
0110/1634	048 " DIA	CIR PLASTIC

DIR: B TOTAL LEN: 6.005 MI. DIST: 03-9 SR: 2014
 LEFT MUN: ASYLUM T RIGHT MUN: ASYLUM T

025340 FT
 0110/1200 LEN=0040 INSTALLED 2020
 0110/0557 018 "DIA CIR PLASTIC
 LEN=0040 INSTALLED 2016
 0110/0095 018 "DIA CIR PLASTIC
 LEN=0040 INSTALLED 2016
 025340 FT 2 0 08076 0 00 0254+26
 0110/0000 LENGTH(AH 2091 BK 2531)

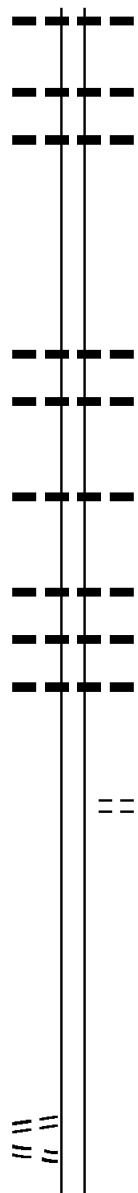
022809 FT
 0100/0589 018 "DIA CIR PLASTIC
 LEN=0040 INSTALLED 2016
 024 "DIA CIR PLASTIC
 0100/0232 LEN=0040 INSTALLED 2003
 022809 FT 2 0 08076 0 00 0228+87
 0100/0000 LENGTH(AH 2531 BK 2312)
 018 "DIA CIR PLASTIC
 0090/2155 LEN=0040 INSTALLED 2016

020497 FT
 0090/1224 018 "DIA CIR PLASTIC
 LEN=0040 INSTALLED 2003
 018 "DIA CIR PLASTIC
 0090/0981 LEN=0050 INSTALLED 2016
 018 "DIA CIR PLASTIC
 0090/0662 LEN=0040 INSTALLED 2016
 020497 FT 2 0 08076 0 00 0205+36
 FRENRIK RD
 (T465)
 0090/0000 LENGTH(AH 2312 BK 2178)

018319 FT
 018319 FT 2 0 08076 0 00 0183+40
 0080/0000 LENGTH(AH 2178 BK 2484)

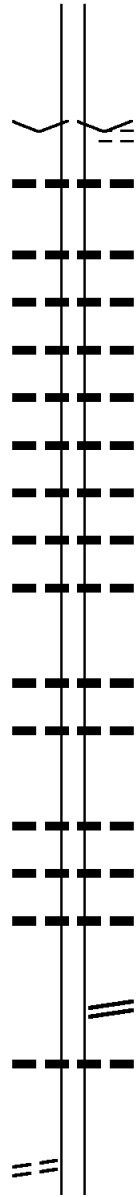
QUEENS RD
 (T458)
 LC FOR QUEENS RD
 (CONN)

0070/1277
 0070/1173



DIR: B TOTAL LEN: 6.005 MI. DIST: 03-9 SR: 2014
 LEFT MUN: ASYLUM T RIGHT MUN: ASYLUM T

015835 FT



015835 FT 2 0 08076 0 00 0158+93
 VILLAGE: ASYLUM
 FRENDRICK RD
 (T465)
 S 0070/0000 LENGTH(AH 2484 BK 3926)
 018 " DIA CIR PLASTIC
 0060/3624 LEN=0050 INSTALLED 2020
 018 " DIA CIR PLASTIC
 0060/2785 LEN=0060 INSTALLED 2016
 018 " DIA CIR PLASTIC
 0060/2418 LEN=0045 INSTALLED 2003
 018 " DIA CIR PLASTIC
 0060/2175 LEN=0050 INSTALLED 2023
 018 " DIA CIR PLASTIC
 0060/1886 LEN=0040 INSTALLED 2003
 018 " DIA CIR PLASTIC
 0060/1380 LEN=0060 INSTALLED 2016
 018 " DIA CIR PLASTIC
 0060/0895 LEN=0040 INSTALLED 2003
 018 " DIA CIR PLASTIC
 0060/0580 LEN=0048 INSTALLED UNKN
 018 " DIA CIR PLASTIC
 0060/0331 LEN=0402 INSTALLED 2003
 011909 FT 2 0 08076 0 00 0119+55
 S 0060/0000 LENGTH(AH 3926 BK 2298)
 024 " DIA CIR PLASTIC
 0050/1951 LEN=0040 INSTALLED 2003
 018 " DIA CIR PLASTIC
 0050/1625 LEN=0040 INSTALLED 2003
 018 " DIA CIR PLASTIC
 0050/0660 LEN=0040 INSTALLED 2003
 018 " DIA CIR PLASTIC
 0050/0440 LEN=0035 INSTALLED 2003
 018 " DIA CIR PLASTIC
 0050/0215 LEN=0030 INSTALLED UNKN
 009611 FT 2 0 08076 0 00 0096+50
 FRENCH ASSYLUM RD
 (SR2014 SEG 0130/1411)
 S 0050/0000 LENGTH(AH 2298 BK 1629)
 018 " DIA CIR PLASTIC
 0040/1190 LEN=0040 INSTALLED 2016

011909 FT

009611 FT

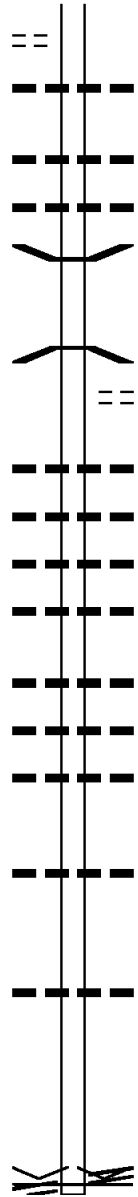
RABBIT VALLEY RD
 (T459) 0040/0075
 2 0 08076 0 00 0079+84 007982 FT

007982 FT

DIR: B TOTAL LEN: 6.005 MI. DIST: 03-9 SR: 2014
 LEFT MUN: ASYLUM T RIGHT MUN: ASYLUM T

LC TO RABBIT VALLEY RD
 (CONN)

0040/0000

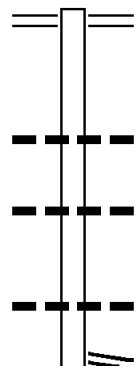


0040/0000	LENGTH(AH 1629 BK 2108)
0030/2029	018 "DIA CIR PLASTIC LEN=0060 INSTALLED 2016
0030/1405	018 "DIA CIR PLASTIC LEN=0040 INSTALLED 2016
0030/0898	018 "DIA CIR PLASTIC LEN=0060 INSTALLED 2016
0030/0041	BMS EN 08/2014/0030/0000
005874 FT	2 0 08076 0 00 0058+57 DURELL CREEK
0030/0000	BMSBG 08/2014/0030/0000 LENGTH(AH 2108 BK 3367) V F W RD
0020/3332	(T462)
0020/2559	018 "DIA CIR PLASTIC LEN=0056 INSTALLED UNKN
0020/2356	018 "DIA CIR PLASTIC LEN=0047 INSTALLED 2003
0020/1779	018 "DIA CIR PLASTIC LEN=0047 INSTALLED UNKN
0020/1490	018 "DIA CIR PLASTIC LEN=0050 INSTALLED 2003
0020/0784	018 "DIA CIR PLASTIC LEN=0060 INSTALLED 2016
0020/0270	018 "DIA CIR PLASTIC LEN=0041 INSTALLED 2003
0020/0040	018 "DIA CIR PLASTIC LEN=0030 INSTALLED UNKN
002507 FT	2 0 08076 0 00 0025+17
0020/0000	LENGTH(AH 3367 BK 2507) 018 "DIA CIR PLASTIC
0010/2273	LEN=0035 INSTALLED 2003
0010/0888	018 "DIA CIR PLASTIC LEN=0045 INSTALLED 2003
000000 FT	000000 FT 2 0 08076 0 00 0000+00 VILLAGE: DURALL SR 0187 SH (SR0187 SEG 0420/0000) NC FR FRENCH ASYLUM RD MFC BEGIN = E
0010/0000	LENGTH(AH 2507 BK 0000)

SR 0187 SH
 (SR0187 SEG 0420/0000) 0010/0000

EXTRACT DATE: 12/18/2023 ROADWAY MANAGEMENT SYSTEM PAGE NUMBER: 464
 PRINT DATE: 12/19/2023 SLD COUNTY/SR - ANNUAL PRINT COUNTY: BRADFORD
 DIR: B TOTAL LEN: 3.929 MI. DIST: 03-9 SR: 2013
 LEFT MUN: TERRY T RIGHT MUN: TERRY T

020747 FT



020747 FT NORTH ST
 0080/2514 (SR2015 SEG 0140/0000)

0080/1213 018 " DIA CIRC METAL
 LEN=0043 INSTALLED UNKN

018233 FT

0080/0364 018 " DIA CIRC METAL
 LEN=0040 INSTALLED UNKN

018233 FT 2 0 08021 0 00 0074+82
 5 0080/0000 LENGTH(AH 2514 BK 2168)

0070/2168 018 " DIA CIRC METAL
 LEN=0039 INSTALLED UNKN

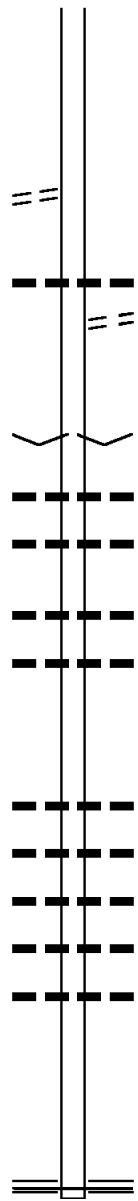
RACE HILL RD
 0070/1713 (SR2012 SEG 0010/0000)

DIR: B TOTAL LEN: 3.929 MI. DIST: 03-9 SR: 2013
 LEFT MUN: TERRY T RIGHT MUN: TERRY T

Stationing	Material	Quantity	Notes
0070/1629	024" DIA CIR PLASTIC	LEN=0050	INSTALLED UNKN
0070/1449	018" DIA CIRC METAL	LEN=0035	INSTALLED UNKN
0070/0242	018" DIA CIR PLASTIC	LEN=0035	INSTALLED UNKN
016065 FT	2 0 08021 0 00 0052+47		
0070/0000	LENGTH(AH 2168 BK 2738)		
0060/2472	018" DIA CIR PLASTIC	LEN=0060	INSTALLED UNKN
0060/1847	NORWAY RIDGE RD (T435)		
0060/1728	018" DIA CIR PLASTIC	LEN=0040	INSTALLED UNKN
0060/1510	030" DIA CIR PLASTIC	LEN=0040	INSTALLED UNKN
0060/0531	024" DIA CIR PLASTIC	LEN=0040	INSTALLED UNKN
0060/0363	018" DIA CIR PLASTIC	LEN=0040	INSTALLED UNKN
013327 FT	2 0 08021 0 00 0024+66		
0060/0000	LENGTH(AH 2738 BK 2428)		
0050/2157	018" DIA CIR PLASTIC	LEN=0035	INSTALLED 1997
0050/2016	018" DIA CIR PLASTIC	LEN=0040	INSTALLED UNKN
0050/0722	CROFT RD (T433)		
0050/0234	018" DIA CIR PLASTIC	LEN=0065	INSTALLED UNKN
010899 FT	2 0 08021 0 00 0000+00		
0050/0000	SCRIB MEADOW RD (T437)		
0040/3355	LENGTH(AH 2428 BK 3463)		
0040/2910	LC FOR SCRIB MEADOW RD (CONN)		
	018" DIA CIR PLASTIC	LEN=0035	INSTALLED UNKN

DIR: B TOTAL LEN: 3.929 MI. DIST: 03-9 SR: 2013
 LEFT MUN: TERRY T RIGHT MUN: TERRY T

2 0 08009 0 03 0371+94 007436 FT
 MAY RD
 (T415) 0040/0000



007436 FT
 0040/0000 LENGTH(AH 3463 BK 2194)

060 "DIA CIR PLASTIC
 LEN=0040 INSTALLED UNKN
 WELLS RD
 (T413)

005242 FT

005242 FT 2 0 08009 0 03 0350+18
 VILLAGE: RIENZE
 0030/0000 LENGTH(AH 2194 BK 2444)
 018 "DIA CIR PLASTIC
 0020/2335 LEN=0040 INSTALLED UNKN
 018 "DIA CIR PLASTIC
 0020/2115 LEN=0035 INSTALLED UNKN
 018 "DIA CIR PLASTIC
 0020/1511 LEN=0035 INSTALLED UNKN
 018 "DIA CIR PLASTIC
 0020/1109 LEN=0035 INSTALLED 1997

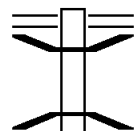
002798 FT

002798 FT 2 0 08009 0 03 0325+94
 0020/0000 LENGTH(AH 2444 BK 2798)
 024 "DIA CIR PLASTIC
 0010/2295 LEN=0033 INSTALLED UNKN
 018 "DIA CIR PLASTIC
 0010/2040 LEN=0030 INSTALLED UNKN
 018 "DIA CIR PLASTIC
 0010/1780 LEN=0035 INSTALLED UNKN
 018 "DIA CIR PLASTIC
 0010/1340 LEN=0035 INSTALLED UNKN
 018 "DIA CIR PLASTIC
 0010/1190 LEN=0040 INSTALLED 1997

000000 FT

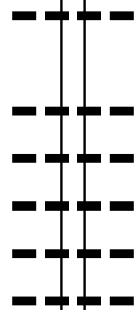
000000 FT 2 0 08009 0 02 0299+67
 NC RIENZE RD
 WYALUSING/NEW ALBANY RD
 (SR2010 SEG 0130/0000)
 MFC BEGIN = E
 0010/0000 LENGTH(AH 2798 BK 0000)

014240 FT



014240 FT SR 0187 SH
 0060/1183 (SR0187 SEG 0290/0000)
 0060/1008 BMSEN 08/2012/0060/0977
 2 0 08172 0 00 0139+54
 T. SUSQ. RIVER
 0060/0977 BMSBG 08/2012/0060/0977

013057 FT



0060/0316 018 " DIA CIR PLASTIC
 013057 FT LEN=0051 INSTALLED 2012
 0060/0000 2 0 08172 0 00 0129+74
 LENGTH(AH 1183 BK 1808)
 027"H 00"W MULT CONCR
 0050/1735 LEN=0056 INSTALLED UNKN
 018 " DIA CIR PLASTIC
 0050/1563 LEN=0040 INSTALLED 2012
 018 " DIA CIR PLASTIC
 0050/1213 LEN=0051 INSTALLED 2012
 018 " DIA CIR PLASTIC
 0050/0880 LEN=0050 INSTALLED 2012
 036 " DIA CIR PLASTIC
 0050/0685 LEN=0060 INSTALLED 2007

011249 FT



011249 FT 2 0 08172 0 00 0111+88
 0050/0000 LENGTH(AH 1808 BK 2343)
 018 " DIA CIR PLASTIC
 0040/2307 LEN=0040 INSTALLED 2007

DIR: B TOTAL LEN: 2.697 MI. DIST: 03-9 SR: 2012
 LEFT MUN: TERRY T RIGHT MUN: TERRY T

Stationing	Description	Material	Length	Notes
0040/1399	024 " DIA CIR PLASTIC	LEN=0056	INSTALLED 2012	
008906 FT	2 0 08172 0 00 0087+87			PARADISE RD
0040/0000	(T887)	LENGTH(AH 2343 BK 3280)		
0030/2571	018 " DIA CIR PLASTIC	LEN=0040	INSTALLED 2012	
0030/1908	024 " DIA CIR PLASTIC	LEN=0041	INSTALLED 2012	
0030/1153	024 " DIA CIR PLASTIC	LEN=0033	INSTALLED 2012	
005626 FT	2 0 08172 0 00 0055+89			
0030/0000	LENGTH(AH 3280 BK 3004)			
0020/2729	018 " DIA CIR PLASTIC	LEN=0041	INSTALLED 2012	
0020/1942	018 " DIA CIR PLASTIC	LEN=0035	INSTALLED 2011	
0020/1750	018 " DIA CIR PLASTIC	LEN=0040	INSTALLED 2012	
0020/1087	018 " DIA CIR PLASTIC	LEN=0043	INSTALLED 2015	
0020/0430	024 " DIA CIR PLASTIC	LEN=0040	INSTALLED UNKN	
002622 FT	2 0 08172 0 00 0026+10			
0020/0000	LENGTH(AH 3004 BK 2622)			
0010/1726	020 " DIA CIR PLASTIC	LEN=0048	INSTALLED 2011	
000000 FT	2 0 08172 0 00 0000+00			
RIENZE RD				
(SR2013 SEG 0070/1713)				
0010/0000	NC RACE HILL RD			
	MFC BEGIN = E			
0010/0000	LENGTH(AH 2622 BK 0000)			

EXTRACT DATE: 12/18/2023 ROADWAY MANAGEMENT SYSTEM PAGE NUMBER: 459
PRINT DATE: 12/19/2023 SLD COUNTY/SR - ANNUAL PRINT COUNTY: BRADFORD
DIR: B TOTAL LEN: 6.709 MI. DIST: 03-9 SR: 2011
LEFT MUN: TERRY T RIGHT MUN: TERRY T

WYALUSING/NEW ALBANY RD 035423 FT
(SR2010 SEG 0180/0000) 0150/2126



035423 FT
INTER-AHD WYALUSING/NEW ALBANY RD
0150/2126 (SR2010 SEG 0180/0000)
0150/2078 018 " DIA CIR PLASTIC
LEN=0040 INSTALLED 2005
WILMOT RD

DIR: B TOTAL LEN: 6.709 MI. DIST: 03-9 SR: 2011
 LEFT MUN: TERRY T RIGHT MUN: TERRY T

2 0 08010 0 00 0443+42 033297 FT
 LONG MARY RD
 (T431) 0150/0000

030409 FT

027911 FT

		0150/1607	(SR2007 SEG 0120/1442) MFC BEGIN = D
		0150/1448	FOR SR 2007 AND 2011 (CONN)
		0150/1426	024 " DIA CIR PLASTIC LEN=0040 INSTALLED UNKN
		0150/0786	018 " DIA CIR PLASTIC LEN=0040 INSTALLED UNKN
		033297 FT	
		0150/0000	LENGTH(AH 2126 BK 2888)
		0140/2841	BMSSEN 08/2011/0140/2768 0 0 00000 0 00 0000+00 SUGAR RUN
		0140/2768	BMSBG 08/2011/0140/2768 024 " DIA CIR PLASTIC
		0140/2250	LEN=0040 INSTALLED UNKN
		0140/1671	024 " DIA CIR PLASTIC LEN=0040 INSTALLED UNKN
		0140/1040	024 " DIA CIR PLASTIC LEN=0050 INSTALLED UNKN
		0140/0800	018 " DIA CIR PLASTIC LEN=0040 INSTALLED UNKN
		0140/0353	018 " DIA CIR PLASTIC LEN=0040 INSTALLED UNKN
		030409 FT	2 0 08010 0 00 0409+89
		0140/0000	LENGTH(AH 2888 BK 2498)
		0130/2241	018 " DIA CIR PLASTIC LEN=0032 INSTALLED UNKN
		0130/1313	018 " DIA CIR PLASTIC LEN=0040 INSTALLED UNKN
		0130/1129	018 " DIA CIR PLASTIC LEN=0040 INSTALLED UNKN
		0130/0739	018 " DIA CIR PLASTIC LEN=0040 INSTALLED UNKN
		0130/0045	018 " DIA CIR PLASTIC LEN=0040 INSTALLED UNKN
		027911 FT	2 0 08010 0 00 0384+90 AMBS RD (T462)
		0130/0000	LENGTH(AH 2498 BK 3390)
		0120/2972	060 " DIA CIR PLASTIC LEN=0060 INSTALLED 2013

DIR: B TOTAL LEN: 6.709 MI. DIST: 03-9 SR: 2011
 LEFT MUN: TERRY T RIGHT MUN: TERRY T

HIGLEY RD
 (T379)

024521 FT

0110/1788

022094 FT

019801 FT

017237 FT

---	---	0120/1747	018 " DIA CIR PLASTIC LEN=0035 INSTALLED UNKN
---	---	0120/1370	018 " DIA CIR PLASTIC LEN=0040 INSTALLED UNKN
---	---	0120/0632	018 " DIA CIR PLASTIC LEN=0040 INSTALLED UNKN
---	---	0120/0220	018 " DIA CIR PLASTIC LEN=0040 INSTALLED UNKN
---	---	024521 FT	2 0 08010 0 00 0351+01
---	---	5 0120/0000	LENGTH(AH 3390 BK 2427) 018 " DIA CIR PLASTIC LEN=0050 INSTALLED UNKN
---	---	0110/2250	018 " DIA CIR PLASTIC LEN=0050 INSTALLED UNKN
==	==	0110/1788	
---	---	0110/0430	024 " DIA CIR PLASTIC LEN=0035 INSTALLED UNKN
---	---	022094 FT	2 0 08010 0 00 0331+24 SOWDEN RD (T414)
---	==	5 0110/0000	LENGTH(AH 2427 BK 2293) 018 " DIA CIR PLASTIC LEN=0040 INSTALLED UNKN
---	---	0100/1915	018 " DIA CIR PLASTIC LEN=0040 INSTALLED UNKN
---	---	0100/1365	018 " DIA CIR PLASTIC LEN=0035 INSTALLED UNKN
---	---	0100/0674	024 " DIA CIR PLASTIC LEN=0040 INSTALLED UNKN
---	---	019801 FT	2 0 08010 0 00 0303+81
---	---	5 0100/0000	048 " DIA CIR PLASTIC LEN=0040 INSTALLED 2005 LENGTH(AH 2293 BK 2564)
---	---	0090/1382	018 " DIA CIR PLASTIC LEN=0040 INSTALLED UNKN
---	---	0090/0820	018 " DIA CIR PLASTIC LEN=0040 INSTALLED UNKN
---	---	0090/0168	018 " DIA CIR PLASTIC LEN=0045 INSTALLED UNKN
---	---	017237 FT	2 0 08010 0 00 0281+48 SAXE RD (T417)
---	==		

DIR: B TOTAL LEN: 6.709 MI. DIST: 03-9 SR: 2011
 LEFT MUN: TERRY T RIGHT MUN: TERRY T

Stationing	Material	Length	Notes
015662 FT	0090/0000	2564	LENGTH(AH 2564 BK 1575) 018 "DIA CIR PLASTIC
	0080/1250	0040	LEN=0040 INSTALLED 2005
	0080/0811	0040	024 "DIA CIR PLASTIC LEN=0040 INSTALLED UNKN
015662 FT	0080/0000	1575	LENGTH(AH 1575 BK 2006) 042 "DIA CIRC CONCR
	0070/1242	0100	LEN=0100 INSTALLED UNKN
013656 FT	0070/0120	0040	018 "DIA CIR PLASTIC LEN=0040 INSTALLED UNKN
	013656 FT	0040	2 0 08010 0 00 0242+09
	0070/0000	2006	LENGTH(AH 2006 BK 1129) 018 "DIA CIR PLASTIC
	0060/0849	0040	LEN=0040 INSTALLED UNKN
	0060/0514	0040	018 "DIA CIR PLASTIC LEN=0040 INSTALLED UNKN
	0060/0380	0036	018 "DIA CIR PLASTIC LEN=0036 INSTALLED 2005
012527 FT	0060/0000	1129	LENGTH(AH 1129 BK 1465) 018 "DIA CIR PLASTIC
	0050/1441	0040	LEN=0040 INSTALLED UNKN
	0050/1078	0040	018 "DIA CIR PLASTIC LEN=0040 INSTALLED UNKN
011062 FT	0050/0302	0040	018 "DIA CIR PLASTIC LEN=0040 INSTALLED UNKN
	011062 FT	0040	2 0 08010 0 00 0216+21 TERRY ALBANY T
	0050/0000	1465	LENGTH(AH 1465 BK 3112) 024 "DIA CIR PLASTIC
	0040/2897	0055	LEN=0055 INSTALLED UNKN
	0040/2151	0040	018 "DIA CIR PLASTIC LEN=0040 INSTALLED UNKN
	0040/0940	0040	024 "DIA CIR PLASTIC LEN=0040 INSTALLED UNKN
	0040/0627	0040	018 "DIA CIR PLASTIC LEN=0040 INSTALLED UNKN

2 0 08010 0 00 0230+80
 HEATH RD
 (T400)

DIR: B TOTAL LEN: 6.709 MI. DIST: 03-9 SR: 2011
 LEFT MUN: ALBANY T RIGHT MUN: ALBANY T

Stationing	Notes	Stationing	Notes
007950 FT		007950 FT	2 0 08010 0 00 0185+17
		0040/0000	LENGTH(AH 3112 BK 2499)
		0030/2368	018 "DIA CIR PLASTIC
			LEN=0040 INSTALLED UNKN
		0030/1605	018 "DIA CIR PLASTIC
			LEN=0040 INSTALLED UNKN
MURPHY RD (T381)		0030/1095	018 "DIA CIR PLASTIC
			LEN=0060 INSTALLED 2005
		0030/0522	018 "DIA CIR PLASTIC
			LEN=0035 INSTALLED UNKN
005451 FT		005451 FT	2 0 08010 0 00 0160+24
		0030/0000	LENGTH(AH 2499 BK 2680)
			018 "DIA CIR PLASTIC
		0020/2515	LEN=0040 INSTALLED UNKN
			024 "DIA CIR PLASTIC
		0020/1995	LEN=0040 INSTALLED UNKN
			018 "DIA CIR PLASTIC
		0020/1590	LEN=0040 INSTALLED UNKN
			018 "DIA CIR PLASTIC
		0020/0691	LEN=0035 INSTALLED UNKN
JORDAN HILL RD (T406)		0020/0015	018 "DIA CIR PLASTIC
			LEN=0050 INSTALLED UNKN
002771 FT		002771 FT	2 0 08010 0 00 0133+92
			KANE RD
			(T379)
		0020/0000	LENGTH(AH 2680 BK 2771)
			030 "DIA CIR PLASTIC
		0010/2208	LEN=0040 INSTALLED UNKN
			018 "DIA CIR PLASTIC
		0010/1438	LEN=0040 INSTALLED UNKN
		0010/0289	BMS EN 08/2011/0010/0265
			2 0 08010 0 00 0108+88
			BOWMAN CREEK
		0010/0265	BMSBG 08/2011/0010/0265
000000 FT		000000 FT	2 0 08010 0 00 0105+80
			NC SHAFFERS NOTCH RD
			SR 2008 SH
			(SR2008 SEG 0050/0000)
			MFC BEGIN = E
		0010/0000	LENGTH(AH 2771 BK 0000)

EXTRACT DATE: 12/18/2023 ROADWAY MANAGEMENT SYSTEM PAGE NUMBER: 454
PRINT DATE: 12/19/2023 SLD COUNTY/SR - ANNUAL PRINT COUNTY: BRADFORD
DIR: B TOTAL LEN: 11.709 MI. DIST: 03-9 SR: 2010
LEFT MUN: WYALUSING T RIGHT MUN: WYALUSING T

EXTRACT DATE: 12/18/2023
PRINT DATE: 12/19/2023

ROADWAY MANAGEMENT SYSTEM
SLD COUNTY/SR - ANNUAL PRINT

PAGE NUMBER: 453
COUNTY: BRADFORD

DIR: B TOTAL LEN: 11.709 MI.
LEFT MUN: WYALUSING T

DIST: 03-9 SR: 2010
RIGHT MUN: WYALUSING T

Stationing	Notes
	(SR0006 SEG 1000/0000)
0250/2551	024 " DIA CIRC METAL
0250/2278	LEN=0180 INSTALLED UNKN
0250/2156	BMSSEN 08/2010/0250/2088
	1 0 00014 0 00 0036+65
0250/2088	LEHIGH VALLEY RAILRO RR
	BMSBG 08/2010/0250/2088
	GRAVEL PIT RD
0250/1307	(T496)
059273 FT	
0250/0000	1 0 00014 0 00 0016+08
0240/1612	LENGTH(AH 2551 BK 1612)
	BMSSEN 08/2010/0240/0151
0240/0881	WYALUSING TERRY T
	1 0 00014 0 00 0001+68
0240/0151	SUSQUE.RIVER
057661 FT	BMSBG 08/2010/0240/0151
	1 0 00014 0 00 0000+00
	SR 0187 SH
0240/0000	(SR0187 SEG 0200/0000)
	LENGTH(AH 1612 BK 2012)
0230/1400	024 " DIA CIR PLASTIC
	LEN=0060 INSTALLED 2022
0230/1366	GOOSENECK RD
	(T425)
0230/1150	018 " DIA CIR PLASTIC
	LEN=0055 INSTALLED 2004
0230/0896	015 " DIA CIRC METAL
	LEN=0050 INSTALLED UNKN
0230/0593	018 " DIA CIR PLASTIC
	LEN=0050 INSTALLED UNKN
0230/0162	018 " DIA CIRC METAL
	LEN=0050 INSTALLED UNKN
055649 FT	2 0 08010 0 01 0610+44
0230/0000	LENGTH(AH 2012 BK 2432)
	018 " DIA CIRC METAL
0220/2130	LEN=0029 INSTALLED UNKN
	018 " DIA CIR PLASTIC
0220/1580	LEN=0050 INSTALLED UNKN
	018 " DIA CIR PLASTIC
0220/1188	LEN=0050 INSTALLED UNKN
	015 "H 22 "W ELLIP METAL

DIR: B TOTAL LEN: 11.709 MI. DIST: 03-9 SR: 2010
 LEFT MUN: TERRY T RIGHT MUN: TERRY T

Stationing	Right of Way	Material	Length	Notes
0220/1125	0050	036" DIA CIR PLASTIC	0050	INSTALLED UNKN
0220/0850	0060	018" DIA CIR PLASTIC	0060	INSTALLED 1999
0220/0400	0052	018" DIA CIR PLASTIC	0052	INSTALLED UNKN
0220/0133	0050	018" DIA CIR PLASTIC	0050	INSTALLED UNKN
053217 FT	2008010 0 01 0586+03			
0220/0000	5	LENGTH(AH 2432 BK 2893)		
0210/2869	0050	022"H 36"W ELLIP METAL	0050	INSTALLED UNKN
0210/2552	0050	018" DIA CIR PLASTIC	0050	INSTALLED UNKN
0210/2420	0050	018" DIA CIR PLASTIC	0050	INSTALLED UNKN
0210/1892	0041	018" DIA CIR PLASTIC	0041	INSTALLED 1998
0210/1219	0052	015"H 22"W ELLIP METAL	0052	INSTALLED 1998
CANFIELD RD (T412)	0210/1185			
050324 FT	0210/0414	018" DIA CIRC METAL	0045	INSTALLED 1998
	50324 FT	2008010 0 01 0557+00		WOODS RD (T410)
	5	0210/0000		LENGTH(AH 2893 BK 3216)
		0200/2801	0045	015"H 20"W ELLIP METAL INSTALLED UNKN
		0200/2674	0045	015" DIA CIRC METAL INSTALLED UNKN
		0200/2133	0040	018" DIA CIR PLASTIC INSTALLED 2021
		0200/1710	0038	018" DIA CIR PLASTIC INSTALLED 1998
BENJAMIN RD (T350)	0200/1693			
		0200/1104	0054	018" DIA CIR PLASTIC INSTALLED UNKN
2008010 0 01 0525+00	047108 FT			
PARADISE RD (T887)	0200/0000			
	5	0200/0000		LENGTH(AH 3216 BK 2581) ROBINSON RD (T420)
		0190/2552		
		0190/2284		BMSSEN 08/2010/0190/2265 0 0 00000 0 00 0000+00

DIR: B TOTAL LEN: 11.709 MI. DIST: 03-9 SR: 2010
 LEFT MUN: TERRY T RIGHT MUN: TERRY T

044527 FT

041122 FT

Station	Material	Length	Notes
0190/2265	N B SUGAR R BMSBG 08/2010/0190/2265		
0190/1815	018" DIA CIRC METAL	LEN=0040	INSTALLED UNKN
0190/1261	018" DIA CIRC PLASTIC	LEN=0040	INSTALLED UNKN
0190/0805	018" DIA CIRC PLASTIC	LEN=0040	INSTALLED 2007
0190/0620	018" DIA CIRC PLASTIC	LEN=0040	INSTALLED 2007
0190/0490	030" DIA CIRC PLASTIC	LEN=0050	INSTALLED 2023
0190/0365	018" DIA CIRC PLASTIC	LEN=0040	INSTALLED UNKN
044527 FT	2 0 08010 0 01 0499+01		
0190/0000	LENGTH(AH 2581 BK 3405)		
0180/3150	018" DIA CIRC PLASTIC	LEN=0050	INSTALLED UNKN
0180/3125	018" DIA CIRC PLASTIC	LEN=0042	INSTALLED UNKN
0180/2596	018" DIA CIRC PLASTIC	LEN=0038	INSTALLED 1998
0180/2487	018" DIA CIRC PLASTIC	LEN=0039	INSTALLED UNKN
0180/2012	018" DIA CIRC PLASTIC	LEN=0040	INSTALLED 2004
0180/1085	018" DIA CIRC PLASTIC	LEN=0054	INSTALLED UNKN
0180/0835	BMSSEN 08/2010/0180/0785		
0180/0785	2 0 08010 0 00 0472+52		
0180/0785	TRIB. TO SUGAR RUN		
0180/0326	BMSBG 08/2010/0180/0785		
0180/0010	015" DIA CIRC METAL	LEN=0050	INSTALLED UNKN
041122 FT	068"H 43"W ELLIP CONC	LEN=0067	INSTALLED UNKN
0180/0000	2 0 08010 0 00 0464+73		
0180/0000	SHAFFERS NOTCH RD (SR2011 SEG 0150/2126)		
0170/2056	LENGTH(AH 3405 BK 2351)		
0170/1756	018" DIA CIRC METAL	LEN=0040	INSTALLED 1998
0170/1400	018" DIA CIRC PLASTIC	LEN=0040	INSTALLED UNKN
0170/1280	018" DIA CIRC PLASTIC	LEN=0045	INSTALLED UNKN
0170/1280	018" DIA CIRC PLASTIC	LEN=0040	INSTALLED UNKN

DIR: B TOTAL LEN: 11.709 MI. DIST: 03-9 SR: 2010
 LEFT MUN: TERRY T RIGHT MUN: TERRY T

038771 FT

```

    ---|---| 0170/1170 018 " DIA CIR PLASTIC
    ---|---|          LEN=0040 INSTALLED UNKN
    ---|---| 0170/0650 018 " DIA CIRC METAL
    ---|---|          LEN=0040 INSTALLED UNKN
    ---|---| 0170/0181 024 " DIA CIR PLASTIC
    ---|---|          LEN=0040 INSTALLED UNKN
    ---|---| 038771 FT 2 0 08012 0 00 0096+10
    [S] 0170/0000 LENGTH(AH 2351 BK 2503)
    
```

036268 FT

```

    ---|---| 0160/1455 018 " DIA CIRC METAL
    ---|---|          LEN=0035 INSTALLED 1998
    ---|---| 0160/1096 018 " DIA CIR PLASTIC
    ---|---|          LEN=0040 INSTALLED 1998
    ---|---| 0160/0710 018 " DIA CIRC METAL
    ---|---|          LEN=0040 INSTALLED 1998
    ---|---| 036268 FT 2 0 08012 0 00 0070+96
    [S] 0160/0000 LENGTH(AH 2503 BK 2571)
    
```

033697 FT

```

    ---|---| 0150/1800 018 " DIA CIR PLASTIC
    ---|---|          LEN=0040 INSTALLED UNKN
    ---|---| 0150/1475 018 " DIA CIR PLASTIC
    ---|---|          LEN=0040 INSTALLED 2002
    ---|---| 0150/1110 018 " DIA CIR PLASTIC
    ---|---|          LEN=0041 INSTALLED UNKN
    ---|---| 0150/0112 018 " DIA CIRC METAL
    ---|---|          LEN=0055 INSTALLED UNKN
    ---|---| 033697 FT 2 0 08012 0 00 0045+14
    [S] 0150/0000 LENGTH(AH 2571 BK 2468)
    ---|---| 0140/2137 018 " DIA CIR PLASTIC
    ---|---|          LEN=0040 INSTALLED UNKN
    ---|---| 0140/1558 018 " DIA CIR PLASTIC
    ---|---|          LEN=0040 INSTALLED 2002
    
```

031229 FT

```

    ---|---| 0140/0906 018 " DIA CIR PLASTIC
    ---|---|          LEN=0040 INSTALLED UNKN
    ---|---| 0140/0387 018 " DIA CIR PLASTIC
    ---|---|          LEN=0044 INSTALLED UNKN
    ---|---| 0140/0183 018 " DIA CIR PLASTIC
    ---|---|          LEN=0045 INSTALLED UNKN
    ---|---| 031229 FT 2 0 08012 0 00 0020+35
    ---|---|          IRON BRIDGE RD
    ---|---|          (T438)
    [S] 0140/0000 LENGTH(AH 2468 BK 1967)
    ---|---| 0130/1800 018 " DIA CIR PLASTIC
    ---|---|          LEN=0040 INSTALLED 2002
    
```

DIR: B TOTAL LEN: 11.709 MI. DIST: 03-9 SR: 2010
 LEFT MUN: TERRY T RIGHT MUN: TERRY T

2 0 08012 0 00 0000+00 029262 FT
 RIENZE RD
 (SR2013 SEG 0010/0000) 0130/0000

0130/1200	024 " DIA CIR PLASTIC LEN=0040 INSTALLED 2002
0130/0525 029262 FT	036 " DIA CIRC METAL LEN=0050 INSTALLED UNKN
0130/0000	LENGTH(AH 1967 BK 2517) T. SUGAR RUN STRUCTURE LENGTH 16 FT BMSID 08/2010/0120/2449
0120/2449	MCGUIRE RD (T430)
0120/1586	018 " DIA CIR PLASTIC LEN=0050 INSTALLED 2002
0120/1520	018 " DIA CIR PLASTIC LEN=0050 INSTALLED UNKN
0120/1327	018 " DIA CIR PLASTIC LEN=0040 INSTALLED 2002
0120/0845	018 " DIA CIR PLASTIC LEN=0040 INSTALLED 2002
0120/0685	018 " DIA CIR PLASTIC LEN=0040 INSTALLED 2002
0120/0334 026745 FT	018 " DIA CIR PLASTIC LEN=0040 INSTALLED 2002
0120/0000	2 0 08009 0 02 0274+71 LENGTH(AH 2517 BK 2795) 024 " DIA CIR PLASTIC LEN=0040 INSTALLED 2002
0110/2372	018 " DIA CIR PLASTIC LEN=0040 INSTALLED 2002
0110/1916	018 " DIA CIR PLASTIC LEN=0040 INSTALLED 2002
0110/1406	018 " DIA CIR PLASTIC LEN=0041 INSTALLED 2002
0110/0626	024 " DIA CIR PLASTIC LEN=0040 INSTALLED 2004
0110/0000	023950 FT LENGTH(AH 2795 BK 2618) 018 " DIA CIR PLASTIC LEN=0045 INSTALLED UNKN
0100/2301	018 " DIA CIR PLASTIC LEN=0050 INSTALLED 2002
0100/1740	024 " DIA CIR PLASTIC LEN=0038 INSTALLED UNKN
0100/1580	036 " DIA CIR PLASTIC LEN=0035 INSTALLED UNKN
0100/1370	018 " DIA CIRC CONCR

026745 FT

2 0 08009 0 02 0247+00 023950 FT
 SPRING LAKE RD
 (T436) 0110/0000

DIR: B TOTAL LEN: 11.709 MI. DIST: 03-9 SR: 2010
 LEFT MUN: TERRY T RIGHT MUN: TERRY T

Stationing	Notes	Stationing	Notes
021332 FT		0100/0315	LEN=0100 INSTALLED UNKN
		021332 FT	2 0 08009 0 02 0220+27
		0100/0000	LENGTH(AH 2618 BK 2009)
			SOUTH RD
		0090/1735	(T377)
SALISBURY RD (T378)			
0090/1283			
019323 FT		019323 FT	2 0 08009 0 01 0200+08
		0090/0000	VILLAGE: NEW ERA
			LENGTH(AH 2009 BK 2468)
		0080/2180	018 "DIA CIR PLASTIC
		0080/1852	LEN=0040 INSTALLED 2002
			BMSSEN 08/2010/0080/1819
			2 0 08009 0 01 0193+39
			SUGAR RUN
		0080/1819	BMSBG 08/2010/0080/1819
MESSERSMITH RD (T395)			
0080/1521			
		0080/0882	TERRY
			ALBANY T
		0080/0874	018 "DIA CIR PLASTIC
			LEN=0053 INSTALLED UNKN
		0080/0505	018 "DIA CIR PLASTIC
			LEN=0040 INSTALLED 2002
		0080/0151	018 "DIA CIR PLASTIC
		016855 FT	LEN=0042 INSTALLED UNKN
016855 FT		0080/0000	2 0 08009 0 01 0175+29
			LENGTH(AH 2468 BK 2934)
		0070/2830	018 "DIA CIR PLASTIC
			LEN=0040 INSTALLED 2002
		0070/2432	018 "DIA CIR PLASTIC
			LEN=0045 INSTALLED UNKN
		0070/1998	018 "DIA CIR PLASTIC
			LEN=0040 INSTALLED 2002
		0070/1677	024 "DIA CIR PLASTIC
			LEN=0040 INSTALLED 2002
		0070/1130	024 "DIA CIRC METAL
			LEN=0040 INSTALLED UNKN
		0070/0152	018 "DIA CIR PLASTIC
		013921 FT	LEN=0040 INSTALLED 2002
2 0 08009 0 01 0145+82 SCRIBBINS HOLLOW RD (T390)		0070/0000	LENGTH(AH 2934 BK 1946)
			018 "DIA CIR PLASTIC

DIR: B TOTAL LEN: 11.709 MI. DIST: 03-9 SR: 2010
 LEFT MUN: ALBANY T RIGHT MUN: ALBANY T

Stationing	Notes	Material	Length	Material	Length
0060/1850		018" DIA CIR PLASTIC	LEN=0040	INSTALLED UNKN	
0060/1523		018" DIA CIR PLASTIC	LEN=0042	INSTALLED UNKN	
0060/1230		015" DIA CIRC METAL	LEN=0046	INSTALLED UNKN	
0060/0845		018" DIA CIR PLASTIC	LEN=0045	INSTALLED UNKN	
011975 FT					
0060/0000		018" DIA CIR PLASTIC	2 0 08009 0 01 0125+71	LENGTH(AH 1946 BK 1687)	
0050/1297		018" DIA CIR PLASTIC	LEN=0040	INSTALLED 2002	
0050/0969		018" DIA CIR PLASTIC	LEN=0040	INSTALLED UNKN	
SCHOOL HOUSE RD (T389)					
0050/0800		015" DIA CIRC METAL	LEN=0072	INSTALLED UNKN	
NORTH ST (SR2015 SEG 0010/0000)					
0050/0221		MOON ST (T387)			
010288 FT		BMS EN 08/2010/0050/0000			
		2 0 08009 0 00 0102+64			
		T. SUGAR RUN			
		BMSBG 08/2010/0050/0000			
ALLEN RD (T404)					
0040/2372		024" DIA CIR PLASTIC	LEN=0045	INSTALLED UNKN	
		024" DIA CIR PLASTIC	LEN=0060	INSTALLED 2021	
		015" DIA CIRC CONCR	LEN=0050	INSTALLED UNKN	
007566 FT		VILLAGE: EVERGREEN			
		018" DIA CIR PLASTIC	2 0 08009 0 00 0075+48	LENGTH(AH 2722 BK 2510)	
		018" DIA CIR PLASTIC	LEN=0050	INSTALLED UNKN	
		018" DIA CIR PLASTIC	LEN=0040	INSTALLED 2002	
		018" DIA CIRC METAL	LEN=0061	INSTALLED UNKN	
		015"H 20"W ELLIP METAL	LEN=0040	INSTALLED UNKN	

DIR: B TOTAL LEN: 11.709 MI. DIST: 03-9 SR: 2010
 LEFT MUN: ALBANY T RIGHT MUN: ALBANY T

WHITE AL
(BORO)

005056 FT

002538 FT

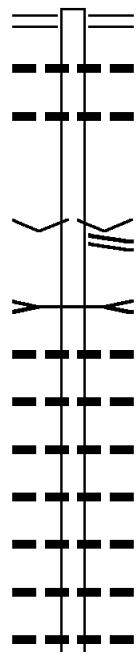
0010/0153

000000 FT

	005056 FT	2 0 08009 0 00 0050+44
█	0030/0000	LENGTH(AH 2510 BK 2518) 016"H 22"W ELLIP METAL
█	0020/2305	LEN=0040 INSTALLED UNKN 018" DIA CIRC CONCR
█	0020/1968	LEN=0045 INSTALLED UNKN 018" DIA CIRC CONCR
█	0020/1734	LEN=0060 INSTALLED 2002 024" DIA CIR PLASTIC
█	0020/1240	LEN=0050 INSTALLED 2002 018" DIA CIRC CONCR
█	0020/0910	LEN=0045 INSTALLED 1996 024" DIA CIR PLASTIC
█	0020/0575	LEN=0040 INSTALLED UNKN 024" DIA CIR PLASTIC
█	0020/0247	LEN=0045 INSTALLED 2002
█	002538 FT	2 0 08009 0 00 0025+32
█	0020/0000	LENGTH(AH 2518 BK 2538) 024" DIA CIR PLASTIC
█	0010/2445	LEN=0048 INSTALLED 1998 024" DIA CIR PLASTIC
█	0010/1880	LEN=0050 INSTALLED 2002 DEMPSEY HILL RD
==	0010/1667	(T405) 024" DIA CIR PLASTIC
█	0010/1556	LEN=0060 INSTALLED UNKN ELEM LN
==	0010/1268	(BORO)
█	0010/1037	BMSEN 08/2010/0010/0973 ALBANY
█	0010/0988	NEW ALBANY B 2 0 08009 0 00 0009+83
█	0010/0973	SOUTH BRANCH TOWANDA CR BMSBG 08/2010/0010/0973
█	0010/0820	024" DIA CIR PLASTIC RAILROAD ST
==	0010/0533	(BORO)
==	0010/0327	MAIN ST (BORO)
█	0010/0040	018" DIA CIR PLASTIC LEN=0050 INSTALLED UNKN
█	000000 FT	2 0 08009 0 00 0000+00
	NC WY	ALUSING NEW ALBANY RD FRONT ST
		(SRO220 SEG 0100/0000) MFC BEGIN = D
█	0010/0000	LENGTH(AH 2538 BK 0000)

041494 FT

040544 FT



041494 FT SR 0187 SH
 0160/0950 (SR0187 SEG 0080/0000)
 0160/0664 018 "DIA CIR PLASTIC
 LEN=0045 INSTALLED UNKN
 0160/0114 024 "DIA CIRC METAL
 LEN=0072 INSTALLED UNKN
 040544 FT 2 0 08013 0 00 0404+88
 VILLAGE: HOLLEBBACK
 PANTHER LICK RD
 (SR2005 SEG 0100/1823)
 0160/0000 LENGTH(AH 0950 BK 3615)
 PANTHER LICK
 STRUCTURE LENGTH 43 FT
 BMSID 08/2009/0150/3402
 0150/3402 018 "DIA CIR PLASTIC
 0150/3100 LEN=0058 INSTALLED UNKN
 0150/2811 018 "DIA CIRC METAL
 LEN=0060 INSTALLED UNKN
 0150/2370 018 "DIA CIR PLASTIC
 LEN=0045 INSTALLED UNKN
 0150/1957 018 "DIA CIR PLASTIC
 LEN=0045 INSTALLED 2002
 0150/1414 018 "DIA CIR PLASTIC
 LEN=0045 INSTALLED 2002
 0150/1143 018 "DIA CIR PLASTIC
 LEN=0045 INSTALLED 2002
 0150/0830 018 "DIA CIR PLASTIC
 LEN=0045 INSTALLED 2002

EXTRACT DATE: 12/18/2023
PRINT DATE: 12/19/2023

ROADWAY MANAGEMENT SYSTEM
SLD COUNTY/SR - ANNUAL PRINT

PAGE NUMBER: 444
COUNTY: BRADFORD

DIR: B TOTAL LEN: 7.859 MI.
LEFT MUN: WILMOT T

DIST: 03-9 SR: 2009
RIGHT MUN: WILMOT T

ROSS RD
(T421)

0150/0053
036929 FT

034809 FT

032494 FT

0150/0628	018 " DIA	CIRC METAL
0150/0512	LEN=0035	INSTALLED UNKN
	018 " DIA	CIR PLASTIC
	LEN=0042	INSTALLED 2002
0150/0014	BMS EN 08/2009/0150/0000	
036929 FT	2 0 08013 0 00 0370+08	
	T. PANTHER L.	
0150/0000	BMSBG 08/2009/0150/0000	
	LENGTH(AH 3615 BK 2120)	
0140/1853	018 " DIA	CIR PLASTIC
0140/1573	LEN=0035	INSTALLED 2002
0140/1500	018 " DIA	CIR PLASTIC
0140/1253	LEN=0050	INSTALLED 2002
0140/0840	018 " DIA	CIR PLASTIC
0140/0465	LEN=0052	INSTALLED UNKN
0140/0056	018 " DIA	CIR PLASTIC
034809 FT	LEN=0040	INSTALLED UNKN
	018 " DIA	CIR PLASTIC
	LEN=0045	INSTALLED 2002
	018 " DIA	CIR PLASTIC
	LEN=0040	INSTALLED 2002
	018 " DIA	CIR PLASTIC
	LEN=0045	INSTALLED 2002
	2 0 08013 0 00 0349+00	
	FENTON RD	
	(T419)	
0140/0000	LENGTH(AH 2120 BK 2315)	
0130/2089	018 " DIA	CIR PLASTIC
	LEN=0060	INSTALLED UNKN
	018 " DIA	CIR PLASTIC
	LEN=0040	INSTALLED 2002
	018 " DIA	CIRC METAL
	LEN=0035	INSTALLED UNKN
	018 " DIA	CIR PLASTIC
	LEN=0040	INSTALLED UNKN
	018 " DIA	CIRC METAL
	LEN=0035	INSTALLED UNKN
0130/0183	2 0 08013 0 00 0325+81	
032494 FT	LENGTH(AH 2315 BK 2508)	
0130/0000	036 " DIA	CIR PLASTIC
	LEN=0065	INSTALLED UNKN
	018 " DIA	CIR PLASTIC
	LEN=0045	INSTALLED 2002
	018 " DIA	CIR PLASTIC
	LEN=0040	INSTALLED 2002
	BURKE RD	
	(T408)	

Stationing	Material	Length	Notes
0120/0873	018" DIA CIR PLASTIC	LEN=0040	INSTALLED UNKN
029986 FT			
0120/0000	2 0 08013 0 00 0300+69	LENGTH(AH 2508 BK 2514)	
0110/2406	018" DIA CIR PLASTIC	LEN=0040	INSTALLED 2002
0110/2277	036" DIA CIRC METAL	LEN=0035	INSTALLED UNKN
0110/2025	018" DIA CIR PLASTIC	LEN=0035	INSTALLED 2006
0110/1827	018" DIA CIR PLASTIC	LEN=0035	INSTALLED 2002
0110/1578	018" DIA CIR PLASTIC	LEN=0040	INSTALLED 2023
0110/1438	018" DIA CIR PLASTIC	LEN=0040	INSTALLED 2002
0110/1200	018" DIA CIR PLASTIC	LEN=0040	INSTALLED 2002
0110/0780	018" DIA CIR PLASTIC	LEN=0049	INSTALLED 2002
0110/0301	018" DIA CIR PLASTIC	LEN=0040	INSTALLED 2002
027472 FT			
0110/0000	2 0 08013 0 00 0275+51	LENGTH(AH 2514 BK 3104)	
0100/2730	018" DIA CIR PLASTIC	LEN=0040	INSTALLED UNKN
0100/2452	018" DIA CIR PLASTIC	LEN=0040	INSTALLED UNKN
0100/2111	018" DIA CIR PLASTIC	LEN=0035	INSTALLED 2002
0100/1913	018" DIA CIRC METAL	LEN=0040	INSTALLED 2002
0100/1159	018" DIA CIR PLASTIC	LEN=0050	INSTALLED 2002
0100/1129			
0100/0955			
0100/0929	018" DIA CIR PLASTIC	LEN=0046	INSTALLED 2002
024368 FT			
024368 FT	2 0 08013 0 00 0244+42		
	NC TUBACH RD		
	WILMOT RD		
	(SR2007 SEG 0080/0000)		
0100/0000	LENGTH(AH 3104 BK 2196)		
	018" DIA CIR PLASTIC		

FISK RD
 (T387)
 LC FOR FISK RD
 (CONN)

DIR: B TOTAL LEN: 7.859 MI. DIST: 03-9 SR: 2009
 LEFT MUN: WILMOT T RIGHT MUN: WILMOT T

LC FOR WILLIAMS RD
 (CONN)

WILLIAMS RD
 (T416)

0090/0199
 022172 FT
 0090/0000

019628 FT

017441 FT

0090/2196	LEN=0090	INSTALLED UNKN
0090/1850	BMSFN 08/2009/0090/1836	2 0 08013 0 00 0240+91
	TRIB TO FOSTER BRANCH	
0090/1836	BMSBG 08/2009/0090/1836	
0090/1119	018 "DIA CIR PLASTIC	LEN=0040 INSTALLED 2005
0090/0467	018 "DIA CIR PLASTIC	LEN=0048 INSTALLED UNKN
0090/0008	015 "DIA CIRC METAL	LEN=0050 INSTALLED UNKN
022172 FT	2 0 08013 0 00 0222+40	VILLAGE: WILMONT
0090/0000	LENGTH(AH 2196 BK 2544)	
0080/0410	018 "DIA CIR PLASTIC	LEN=0060 INSTALLED UNKN
019628 FT	2 0 08013 0 00 0197+03	LOUIES RD
	(T415)	
0080/0000	LENGTH(AH 2544 BK 2187)	
0070/1800	018 "DIA CIR PLASTIC	LEN=0045 INSTALLED UNKN
0070/1235	018 "DIA CIR PLASTIC	LEN=0045 INSTALLED UNKN
017441 FT	2 0 08013 0 00 0175+18	
0070/0000	LENGTH(AH 2187 BK 3410)	
0060/3281	018 "DIA CIR PLASTIC	LEN=0040 INSTALLED UNKN
0060/2308	018 "DIA CIR PLASTIC	LEN=0045 INSTALLED 2005
0060/2182	024 "DIA CIR PLASTIC	LEN=0040 INSTALLED UNKN
0060/1497	024 "DIA CIR PLASTIC	LEN=0040 INSTALLED UNKN

DIR: B TOTAL LEN: 7.859 MI. DIST: 03-9 SR: 2009
 LEFT MUN: WILMOT T RIGHT MUN: WILMOT T

Stationing	Length	Description	Material	Status
014031 FT	0060/1175	015" H 22" W ELLIP METAL	LEN=0045	INSTALLED UNKN
	0060/0595	018" DIA CIRC METAL	LEN=0040	INSTALLED UNKN
	014031 FT	2 0 08013 0 00 0141+10		NEUBER RD (T411)
	0060/0000	LENGTH(AH 3410 BK 2120)		018" DIA CIR PLASTIC
	0050/2076	LEN=0050		INSTALLED 2005
	0050/0913	018" DIA CIR PLASTIC	LEN=0040	INSTALLED UNKN
	0050/0758	018" DIA CIR PLASTIC	LEN=0046	INSTALLED UNKN
	0050/0214	018" DIA CIR PLASTIC	LEN=0040	INSTALLED UNKN
2 0 08013 0 00 0119+52 011911 FT ROUSE RD (T407)	011911 FT	KAUFMANN RD (T381)		
	0050/0000	LENGTH(AH 2120 BK 3668)		036" DIA CIR PLASTIC
	0040/3363	LEN=0050		INSTALLED UNKN
	0040/2364	024" DIA CIR PLASTIC	LEN=0060	INSTALLED UNKN
	0040/1101	SAXE POND RD (T379)		
	0040/1081	018" DIA CIR PLASTIC	LEN=0056	INSTALLED UNKN
	0040/0643	BMSSEN 08/2009/0040/0628		2 0 08013 0 00 0089+18
	0040/0628	CROOKED RUN		BMSBG 08/2009/0040/0628
2 0 08013 0 00 0083+05 008243 FT KANE RD (T380)	008243 FT			
	0040/0000	LENGTH(AH 3668 BK 3216)		018" DIA CIR PLASTIC
	0030/3160	LEN=0045		INSTALLED UNKN
	0030/2950	018" DIA CIR PLASTIC	LEN=0045	INSTALLED UNKN
	0030/2598	018" DIA CIR PLASTIC	LEN=0038	INSTALLED 2005
	0030/2432	018" DIA CIR PLASTIC	LEN=0050	INSTALLED UNKN

DIR: B TOTAL LEN: 7.859 MI. DIST: 03-9 SR: 2009
 LEFT MUN: WILMOT T RIGHT MUN: WILMOT T

005027 FT

002514 FT

000000 FT

0030/2144	018 " DIA	CIR PLASTIC
	LEN=0038	INSTALLED UNKN
0030/1772	018 " DIA	CIR PLASTIC
	LEN=0035	INSTALLED 2005
0030/1479	018 " DIA	CIR PLASTIC
	LEN=0040	INSTALLED UNKN
0030/1060	018 " DIA	CIR PLASTIC
	LEN=0040	INSTALLED UNKN
0030/0871	018 " DIA	CIR PLASTIC
	LEN=0043	INSTALLED UNKN
0030/0638	018 " DIA	CIR PLASTIC
	LEN=0045	INSTALLED UNKN
0030/0110	018 " DIA	CIR PLASTIC
	LEN=0040	INSTALLED UNKN
005027 FT	2 0 08013	0 00 0050+65
0030/0000	LENGTH(AH	3216 BK 2513)
0020/2104	018 " DIA	CIRC METAL
	LEN=0045	INSTALLED UNKN
0020/1907	018 " DIA	CIR PLASTIC
	LEN=0040	INSTALLED 2005
0020/1688	020 " H 28 "	W ELLIP METAL
	LEN=0040	INSTALLED UNKN
0020/1248	018 " DIA	CIR PLASTIC
	LEN=0040	INSTALLED UNKN
0020/1080	018 " DIA	CIR PLASTIC
	LEN=0040	INSTALLED UNKN
0020/0829	018 " DIA	CIR PLASTIC
	LEN=0040	INSTALLED 2021
0020/0612	018 " DIA	CIRC METAL
	LEN=0047	INSTALLED UNKN
0020/0086	018 " DIA	CIR PLASTIC
	LEN=0040	INSTALLED UNKN
002514 FT	2 0 08013	0 00 0025+33
0020/0000	LENGTH(AH	2513 BK 2514)
0010/2040	018 " DIA	CIR PLASTIC
	LEN=0040	INSTALLED 2005
0010/1800	018 " DIA	CIR PLASTIC
	LEN=0045	INSTALLED UNKN
0010/0968	018 " DIA	CIR PLASTIC
	LEN=0040	INSTALLED UNKN
0010/0375	018 " DIA	CIRC METAL
	LEN=0046	INSTALLED UNKN
000000 FT	2 0 08013	0 00 0000+00
	NC SR	2009 SH
INTER-BK	SR 1015	SH
	(SR1015	SEG 0020/1895)
	MFC BEGIN =	D
	BK-SULLIVAN	(56)
0010/0000	LENGTH(AH	2514 BK 0000)

CUMMINSKY RD
(T377)

EXTRACT DATE: 12/18/2023 ROADWAY MANAGEMENT SYSTEM PAGE NUMBER: 439
PRINT DATE: 12/19/2023 SLD COUNTY/SR - ANNUAL PRINT COUNTY: BRADFORD
DIR: B TOTAL LEN: 3.096 MI. DIST: 03-9 SR: 2008
LEFT MUN: ALBANY T RIGHT MUN: ALBANY T

016345 FT



016345 FT
INTER-AHD MARSH RD
0060/2740 (T500)
018 " DIA CIR PLASTIC

DIR: B TOTAL LEN: 3.096 MI. DIST: 03-9 SR: 2008
 LEFT MUN: ALBANY T RIGHT MUN: ALBANY T

0060/2431	LEN=0035	INSTALLED UNKN
018 "DIA	CIR PLASTIC	
0060/2297	LEN=0036	INSTALLED UNKN
024 "DIA	CIRC CONCR	
0060/1715	LEN=0032	INSTALLED UNKN
018 "DIA	CIR PLASTIC	
0060/1522	LEN=0040	INSTALLED UNKN
018 "DIA	CIR PLASTIC	
0060/1249	LEN=0040	INSTALLED UNKN
018 "DIA	CIR PLASTIC	
0060/0798	LEN=0030	INSTALLED UNKN
018 "DIA	CIR PLASTIC	
0060/0211	LEN=0038	INSTALLED UNKN
013605 FT		
0060/0000	LENGTH(AH 2740 BK 3016)	
018 "DIA	CIR PLASTIC	
0050/3009	LEN=0043	INSTALLED UNKN
018 "DIA	CIR PLASTIC	
0050/2748	LEN=0035	INSTALLED UNKN
018 "DIA	CIR PLASTIC	
0050/2033	LEN=0040	INSTALLED 2002
018 "DIA	CIR PLASTIC	
0050/1706	LEN=0045	INSTALLED UNKN
018 "DIA	CIR PLASTIC	
0050/1399	LEN=0035	INSTALLED UNKN
018 "DIA	CIR PLASTIC	
0050/0890	LEN=0040	INSTALLED UNKN
018 "DIA	CIR PLASTIC	
0050/0809	LEN=0030	INSTALLED UNKN
018 "DIA	CIR PLASTIC	
0050/0425	LEN=0040	INSTALLED UNKN
018 "DIA	CIR PLASTIC	
0050/0049	LEN=0043	INSTALLED UNKN
010589 FT		
0050/0000	LENGTH(AH 3016 BK 3019)	
015 "DIA	CIR PLASTIC	
0040/2554	LEN=0035	INSTALLED UNKN
018 "DIA	CIRC CONCR	
0040/2185	LEN=0032	INSTALLED UNKN
018 "DIA	CIR PLASTIC	
0040/1774	LEN=0030	INSTALLED UNKN
018 "DIA	CIR PLASTIC	
0040/1288	LEN=0030	INSTALLED UNKN
018 "DIA	CIR PLASTIC	
0040/1062	LEN=0030	INSTALLED UNKN

LC FOR CUMMISKEY RD
 (CONN) 0060/0247

2 0 08011 0 00 0025+90 013605 FT
 CUMMISKEY RD
 (T377) 0060/0000

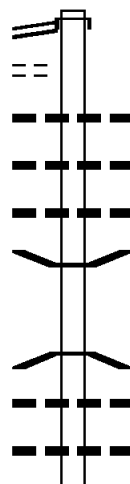
2 0 08011 0 00 0058+27 010589 FT
 SHAFFERS NOTCH RD
 (SR2011 SEG 0010/0000) 0050/0000

Stationing	Description	Material	Length	Notes
007570 FT	0040/0685	018 " DIA CIR PLASTIC	LEN=0030	INSTALLED UNKN
	007570 FT	2 0 08010 0 00 0075+64		
	0040/0000	048 " DIA CIR PLASTIC	LEN=0040	INSTALLED UNKN LENGTH(AH 3019 BK 2605)
	0030/1748	018 " DIA CIR PLASTIC	LEN=0040	INSTALLED UNKN
	0030/1481	LC TO SHARER RD		
	0030/1354	(CONN) SHARER RD		
	0030/1134	018 " DIA CIR PLASTIC	LEN=0055	INSTALLED UNKN
004965 FT	004965 FT	2 0 08010 0 00 0049+61		
	0030/0000	LENGTH(AH 2605 BK 2430)		
	0020/2153	018 " DIA CIR PLASTIC	LEN=0030	INSTALLED UNKN
	0020/1303	018 " DIA CIR PLASTIC	LEN=0034	INSTALLED UNKN
	0020/0534	036 " DIA CIR PLASTIC	LEN=0040	INSTALLED 2006
	0020/0355	036 " DIA CIR PLASTIC	LEN=0035	INSTALLED UNKN
	0020/0010	018 " DIA CIR PLASTIC	LEN=0033	INSTALLED UNKN
002535 FT	002535 FT	2 0 08010 0 00 0025+33		
	0020/0000	LENGTH(AH 2430 BK 2535)		
	0010/2043	024 " DIA CIR PLASTIC	LEN=0033	INSTALLED UNKN
	0010/1220	018 " DIA CIR PLASTIC	LEN=0035	INSTALLED UNKN
	0010/0782	024 " DIA CIR PLASTIC	LEN=0040	INSTALLED 2007
	0010/0565	018 " DIA CIR PLASTIC	LEN=0028	INSTALLED UNKN
000000 FT	000000 FT	2 0 08010 0 00 0000+00		
		VILLAGE: LADDSBURG		
		SR 0220 SH		
		(SR0220 SEG 0040/0000)		
		NC MA RSH RD		
		MFC BEGIN = E		
	0010/0000	LENGTH(AH 2535 BK 0000)		

LADDSBURG HILL RD
 (T408)
 SR 0220 SH
 (SR0220 SEG 0040/0000) 0010/0000

EXTRACT DATE: 12/18/2023 ROADWAY MANAGEMENT SYSTEM PAGE NUMBER: 436
 PRINT DATE: 12/19/2023 SLD COUNTY/SR - ANNUAL PRINT COUNTY: BRADFORD
 DIR: B TOTAL LEN: 5.925 MI. DIST: 03-9 SR: 2007
 LEFT MUN: TERRY T RIGHT MUN: TERRY T

SHAFFERS NOTCH RD 031282 FT
 (SR2011 SEG 0150/1607) 0120/1442
 FOR SR 2007 AND 2011 0120/1296
 (CONN)



029840 FT

031282 FT
 INTER-AHD SHAFFERS NOTCH RD
 0120/1442 (SR2011 SEG 0150/1607)

0120/1232	018 " DIA CIR PLASTIC
	LEN=0050 INSTALLED UNKN
0120/1030	018 " DIA CIR PLASTIC
	LEN=0035 INSTALLED UNKN
0120/0900	018 " DIA CIR PLASTIC
	LEN=0035 INSTALLED UNKN
0120/0047	BMS EN 08/2007/0120/0000
029840 FT	2 0 08014 0 00 0112+44
	SUGAR RUN
	BMSBG 08/2007/0120/0000
0120/0000	LENGTH(AH 1442 BK 3431)
	036 " DIA CIRC METAL
0110/3242	LEN=0080 INSTALLED UNKN
	018 " DIA CIRC METAL
0110/2795	LEN=0060 INSTALLED UNKN
	018 " DIA CIR PLASTIC

DIR: B TOTAL LEN: 5.925 MI. DIST: 03-9 SR: 2007
 LEFT MUN: TERRY T RIGHT MUN: TERRY T

026409 FT

023616 FT

0110/2321	LEN=0040	018" DIA	INSTALLED	UNKN
0110/2156	LEN=0040	018" DIA	INSTALLED	UNKN
0110/1952	LEN=0004	018" DIA	INSTALLED	UNKN
0110/1500	LEN=0040	018" DIA	INSTALLED	UNKN
0110/1275	LEN=0040	018" DIA	INSTALLED	UNKN
0110/0831	LEN=0040	018" DIA	INSTALLED	UNKN
0110/0750	LEN=0035	018" DIA	INSTALLED	2005
0110/0605	LEN=0035	018" DIA	INSTALLED	UNKN
0110/0091	LEN=0035	018" DIA	INSTALLED	UNKN
026409 FT	2 0 08014	0 00 0077+73	TERRY WILMOT T	
5 0110/0000	LENGTH(AH	3431 BK	2793)	
0100/2469	LEN=0040	018" DIA	INSTALLED	UNKN
0100/2325	LEN=0040	018" DIA	INSTALLED	UNKN
0100/2106	LEN=0040	018" DIA	INSTALLED	UNKN
0100/1733	LEN=0040	018" DIA	INSTALLED	UNKN
0100/1470	LEN=0035	015" DIA	INSTALLED	UNKN
0100/1059	LEN=0040	018" DIA	INSTALLED	UNKN
0100/0820	LEN=0035	018" DIA	INSTALLED	UNKN
0100/0733	LEN=0035	018" DIA	INSTALLED	UNKN
0100/0440	LEN=0030	018" DIA	INSTALLED	UNKN
0100/0194	LEN=0040	018" DIA	INSTALLED	UNKN
0100/0018	LEN=0040	018" DIA	INSTALLED	UNKN
023616 FT	2 0 08014	0 00 0050+34	5 0100/0000 LENGTH(AH	
5 0100/0000	LENGTH(AH	2793 BK	2518)	
0090/2319	LEN=0035	020" H 28" W	ELLIP	METAL
0090/1946	LEN=0040	018" DIA	INSTALLED	UNKN
	LEN=0040	018" DIA	INSTALLED	UNKN

DIR: B TOTAL LEN: 5.925 MI. DIST: 03-9 SR: 2007
 LEFT MUN: WILMOT T RIGHT MUN: WILMOT T

2 0 08014 0 00 0025+65 021098 FT
 WILLIAMS RD
 (T416) 0090/0000

0090/1604	LEN=0040	018 "DIA	CIR PLASTIC	INSTALLED UNKN
0090/1464	LEN=0050	018 "DIA	CIR PLASTIC	INSTALLED UNKN
0090/1236	LEN=0035	018 "DIA	CIR PLASTIC	INSTALLED UNKN
0090/1112	LEN=0040	018 "DIA	CIR PLASTIC	INSTALLED UNKN
0090/0363	LEN=0040	018 "DIA	CIR PLASTIC	INSTALLED UNKN
0090/0076	LEN=0040	018 "DIA	CIR PLASTIC	INSTALLED UNKN
021098 FT				
0090/0000	LENGTH(AH 2518 BK 2454)	018 "DIA	CIR PLASTIC	INSTALLED UNKN
0080/2123	LEN=0045	018 "DIA	CIR PLASTIC	INSTALLED UNKN
0080/2060	LEN=0050	018 "DIA	CIR PLASTIC	INSTALLED UNKN
0080/1850	LEN=0040	018 "DIA	CIR PLASTIC	INSTALLED UNKN
0080/0700	LEN=0040	018 "DIA	CIR PLASTIC	INSTALLED UNKN
0080/0021	LEN=0085	018 "DIA	CIR PLASTIC	INSTALLED UNKN
018644 FT	018644 FT	2 0 08014 0 00 0000+00		
		SR 2009 SH		
		(SR2009 SEG 0100/0000)		
		MFC BEGIN = D		
0080/0000	LENGTH(AH 2454 BK 1381)	024 "DIA	CIR PLASTIC	INSTALLED UNKN
0070/1350	LEN=0060	018 "DIA	CIR PLASTIC	INSTALLED UNKN
0070/0797	LEN=0040	018 "DIA	CIR PLASTIC	INSTALLED 2016
017263 FT	017263 FT	2 0 08122 0 00 0114+80		
0070/0000	LENGTH(AH 1381 BK 2350)	060 "DIA	CIR PLASTIC	INSTALLED 2013
0060/2338	LEN=0030	060 "DIA	CIR PLASTIC	INSTALLED 2013
0060/1069				
014913 FT	014913 FT	2 0 08122 0 00 0090+92		

LOUIES RD
 (T415)

EXTRACT DATE: 12/18/2023
PRINT DATE: 12/19/2023

ROADWAY MANAGEMENT SYSTEM
SLD COUNTY/SR - ANNUAL PRINT

PAGE NUMBER: 433
COUNTY: BRADFORD

DIR: B TOTAL LEN: 5.925 MI.
LEFT MUN: WILMOT T

DIST: 03-9 SR: 2007
RIGHT MUN: WILMOT T

Stationing	Material	Length	Notes
0060/0000	024" DIA CIR PLASTIC	0045	INSTALLED UNKN
0050/2971	024" DIA CIR PLASTIC	0050	INSTALLED UNKN
0050/2096	018" DIA CIR PLASTIC	0040	INSTALLED 2001
0050/1730	018" DIA CIR PLASTIC	0050	INSTALLED 2016
0050/1520	018" DIA CIR PLASTIC	0050	INSTALLED 2001
0050/1160	018" DIA CIR PLASTIC	0035	INSTALLED 2001
0050/0700	018" DIA CIR PLASTIC	0040	INSTALLED 2001
0040/2510	018" DIA CIR PLASTIC	0040	INSTALLED 2016
0040/2415	018" DIA CIR PLASTIC	0040	INSTALLED 2016
0040/2022	018" DIA CIR PLASTIC	0050	INSTALLED 2001
0040/1725	018" DIA CIR PLASTIC	0040	INSTALLED 2001
0040/1600	018" DIA CIR PLASTIC	0040	INSTALLED 2016
0040/1005	018" DIA CIR PLASTIC	0050	INSTALLED 2016
0040/0643	018" DIA CIR PLASTIC	0040	INSTALLED 2016
0040/0463	018" DIA CIR PLASTIC	0032	INSTALLED 2016
0030/3084	024" DIA CIR PLASTIC	0040	INSTALLED 2016
0030/2755	036" DIA CIR PLASTIC	0055	INSTALLED 2006
0030/2250	018" DIA CIR PLASTIC	0045	INSTALLED 2002
0030/1640	018" DIA CIR PLASTIC	0045	INSTALLED 2002

DIR: B TOTAL LEN: 5.925 MI. DIST: 03-9 SR: 2007
 LEFT MUN: WILMOT T RIGHT MUN: WILMOT T

2 0 08122 0 00 0000+00 006024 FT
 KAUFMAN RD
 (T381) 0030/0000

MESSERSMITH FARM RD
 (T406) 0010/1514

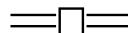
002983 FT

000000 FT

0030/1301	018 " DIA	CIR PLASTIC
	LEN=0040	INSTALLED 2002
0030/0567	018 " DIA	CIR PLASTIC
	LEN=0045	INSTALLED 2002
0030/0030	018 " DIA	CIR PLASTIC
006024 FT	LEN=0060	INSTALLED 2002
0030/0000	KISNER RD (T382) LENGTH(AH 3266 BK 3041)	
0020/2070	024 " DIA	CIR PLASTIC
	LEN=0040	INSTALLED 2002
0020/1360	024 " DIA	CIR PLASTIC
	LEN=0040	INSTALLED 2002
0020/1030	024 " DIA	CIR PLASTIC
	LEN=0040	INSTALLED 2002
0020/0450	018 " DIA	CIR PLASTIC
	LEN=0035	INSTALLED 2002
0020/0200	018 " DIA	CIRC METAL
	LEN=0035	INSTALLED UNKN
0020/0047	018 " DIA	CIR PLASTIC
	LEN=0040	INSTALLED 2001
0020/0000	2 0 08118 0 00 0029+81 LENGTH(AH 3041 BK 2983)	
0010/2560	018 " DIA	CIR PLASTIC
	LEN=0040	INSTALLED 2001
0010/1962	018 " DIA	CIR PLASTIC
	LEN=0040	INSTALLED 2001
0010/1486	018 " DIA	CIR PLASTIC
	LEN=0040	INSTALLED 2001
0010/1175	018 " DIA	CIR PLASTIC
	LEN=0040	INSTALLED 2001
0010/0985	018 " DIA	CIR PLASTIC
	LEN=0038	INSTALLED 2001
0010/0294	018 " DIA	CIR PLASTIC
	LEN=0045	INSTALLED 2001
000000 FT	2 0 08118 0 00 0000+00	
	018 " DIA	CIR PLASTIC
	LEN=0040	INSTALLED UNKN
	NC WI INTER-BK WILMOT RD KNELLER RD (T814) MFC BEGIN = E	
0010/0000	LENGTH(AH 2983 BK 0000)	

EXTRACT DATE: 12/18/2023 ROADWAY MANAGEMENT SYSTEM PAGE NUMBER: 431
PRINT DATE: 12/19/2023 SLD COUNTY/SR - ANNUAL PRINT COUNTY: BRADFORD
DIR: B TOTAL LEN: 1.327 MI. DIST: 03-9 SR: 2006
LEFT MUN: WILMOT T RIGHT MUN: WILMOT T

007008 FT



007008 FT SUGAR HILL RD
0040/1975 (SR2001 SEG 0020/0899)

DIR: B TOTAL LEN: 1.327 MI. DIST: 03-9 SR: 2006
 LEFT MUN: WILMOT T RIGHT MUN: WILMOT T

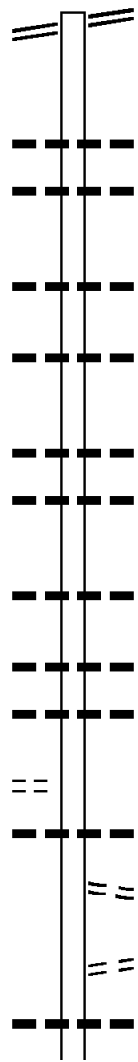
BACK RD
(T418)

	---	0040/1799	018 " DIA	CIR PLASTIC
	---		LEN=0040	INSTALLED 2012
	---	0040/1252	018 " DIA	CIR PLASTIC
	---		LEN=0040	INSTALLED 2012
	---	0040/1144	024 " DIA	CIR PLASTIC
	---		LEN=0040	INSTALLED 2012
	---	0040/1033	018 " DIA	CIR PLASTIC
	---		LEN=0050	INSTALLED 2012
005033 FT		005033 FT	2 0 08018	0 00 0050+16
	5	0040/0000	LENGTH(AH 1975 BK 2539)	
	---	0030/2505	018 " DIA	CIR PLASTIC
	---		LEN=0040	INSTALLED 2012
	---	0030/2021	018 " DIA	CIR PLASTIC
	---		LEN=0040	INSTALLED 2012
	---	0030/1726	018 " DIA	CIR PLASTIC
	---		LEN=0040	INSTALLED 2012
	---	0030/0733	018 " DIA	CIR PLASTIC
	---		LEN=0045	INSTALLED 2012
002494 FT		002494 FT	2 0 08018	0 00 0024+85
			018 " DIA	CIR PLASTIC
			LEN=0050	INSTALLED 2012
	5	0030/0000	LENGTH(AH 2539 BK 1596)	
	---	0020/1391	018 " DIA	CIR PLASTIC
	---		LEN=0050	INSTALLED 2012
	---	0020/0890	T. SUGAR RUN	STRUCTURE LENGTH 13 FT
	---		BMSID 08/2006/0020/0890	
	---	0020/0450	018 " DIA	CIRC METAL
	---		LEN=0070	INSTALLED UNKN
	---	0020/0077	024 " DIA	CIRC METAL
	---		LEN=0050	INSTALLED UNKN
000898 FT		000898 FT	2 0 08018	0 00 0009+20
	5	0020/0000	LENGTH(AH 1596 BK 0898)	
	---	0010/0822	024 " DIA	CIR PLASTIC
	---		LEN=0050	INSTALLED 2012
	---	0010/0077	SUGAR RUN CK	STRUCTURE LENGTH 21 FT
	---		BMSID 08/2006/0010/0077	
000000 FT		000000 FT	2 0 08018	0 00 0000+00
			NC FOTE RD	
			SR 0187 SH	
			(SR0187 SEG 0070/0000)	
			MFC BEGIN = E	
	5	0010/0000	LENGTH(AH 0898 BK 0000)	

DIR: B TOTAL LEN: 4.588 MI. DIST: 03-9 SR: 2005
 LEFT MUN: WILMOT T RIGHT MUN: WILMOT T

SR 2009 SH 024226 FT
 (SR2009 SEG 0160/0000) 0100/1823

024226 FT SR 2009 SH
 0100/1823 (SR2009 SEG 0160/0000)



022403 FT

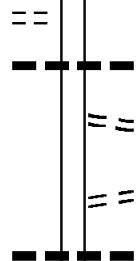
0100/0559 018 "DIA CIR PLASTIC
 LEN=0040 INSTALLED 1999
 0100/0327 015 "DIA CIRC METAL
 LEN=0050 INSTALLED UNKN
 022403 FT 2 0 08015 0 00 0223+33
 0100/0000 LENGTH(AH 1823 BK 2525)
 018 "DIA CIR PLASTIC
 LEN=0050 INSTALLED UNKN
 0090/2381 024 "DIA CIRC METAL
 LEN=0046 INSTALLED UNKN
 0090/1577

019878 FT

0090/0589 024 "DIA CIR PLASTIC
 LEN=0050 INSTALLED 1999
 030 "DIA CIR PLASTIC
 LEN=0045 INSTALLED UNKN
 0090/0223 2 0 08015 0 00 0198+75
 019878 FT LENGTH(AH 2525 BK 2286)
 0090/0000 014"H 22"W ELLIP METAL
 LEN=0040 INSTALLED UNKN
 0080/2173 024 "DIA CIR PLASTIC
 LEN=0045 INSTALLED UNKN
 0080/1448 018 "DIA CIRC METAL
 LEN=0046 INSTALLED UNKN
 0080/0980

FENTON RD
 (T419)

0080/0342



017592 FT

0080/0317 018 "DIA CIR PLASTIC
 LEN=0050 INSTALLED UNKN
 LC TO/FROM DOUGLASS RD
 (CONN)
 0080/0077 2 0 08015 0 00 0176+50
 017592 FT LENGTH(AH 2286 BK 2658)
 0080/0000 DOUGLASS RD
 (T389)
 0070/2581 024 "DIA CIR PLASTIC
 LEN=0054 INSTALLED 1999
 0070/2575

DIR: B TOTAL LEN: 4.588 MI. DIST: 03-9 SR: 2005
 LEFT MUN: WILMOT T RIGHT MUN: WILMOT T

Stationing	Length	Material	Installation
0070/1610	0070	024" DIA CIR PLASTIC	INSTALLED 1999
0070/1232	0070	018" DIA CIR PLASTIC	INSTALLED UNKN
0070/0960	0070	018" DIA CIR PLASTIC	INSTALLED 2013
0070/0376	0070	016"H 25"W ELLIP METAL	INSTALLED UNKN
0070/0165	0070	024" DIA CIR PLASTIC	INSTALLED UNKN
014934 FT	014934 FT	2 0 08015 0 00 0149+90	
0070/0000	0070	LENGTH(AH 2658 BK 1691)	
0060/1318	0060	018" DIA CIR PLASTIC	INSTALLED UNKN
0060/1020	0060	015"H 21"W ELLIP METAL	INSTALLED UNKN
0060/0446	0060	018" DIA CIR PLASTIC	INSTALLED UNKN
0060/0061	0060	024" DIA CIR PLASTIC	INSTALLED UNKN
013243 FT	013243 FT	013243 FT	
0060/0000	0060	LENGTH(AH 1691 BK 2081)	
0050/1600	0050	018" DIA CIR PLASTIC	INSTALLED UNKN
0050/1285	0050	018" DIA CIR PLASTIC	INSTALLED UNKN
0050/0670	0050	018" DIA CIR PLASTIC	INSTALLED UNKN
0050/0210	0050	018" DIA CIR PLASTIC	INSTALLED UNKN
011162 FT	011162 FT	011162 FT	
0050/0000	0050	LENGTH(AH 2081 BK 3469)	
0040/3412	0040	018" DIA CIR PLASTIC	INSTALLED 2006
0040/2752	0040	018" DIA CIR PLASTIC	INSTALLED UNKN
0040/0940	0040	018" DIA CIRC METAL	INSTALLED UNKN
0040/0462	0040	018" DIA CIRC METAL	INSTALLED UNKN

2 0 08015 0 00 0132+99 013243 FT
 COTTER RD
 (T388) 0060/0000

2 0 08015 0 00 0112+17 011162 FT
 NELSON RD
 (T438) 0050/0000

DIR: B TOTAL LEN: 4.588 MI. DIST: 03-9 SR: 2005
 LEFT MUN: WILMOT T RIGHT MUN: WILMOT T

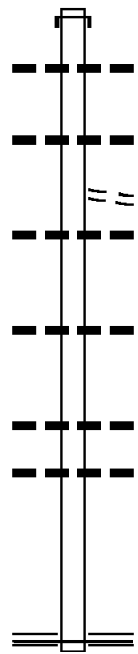
Stationing	Description	Material	Length	Notes
007693 FT				
0040/0000	2 0 08015 0 00 0077+23	018 " DIA CIR PLASTIC	3469 BK 3010	LENGTH(AH 3469 BK 3010)
0030/2939		018 " DIA CIR PLASTIC		LEN=0042 INSTALLED UNKN
0030/2588		018 " DIA CIR PLASTIC		LEN=0046 INSTALLED UNKN
0030/1680		018 " DIA CIR PLASTIC		LEN=0046 INSTALLED UNKN
0030/1185		018 " DIA CIR PLASTIC		LEN=0046 INSTALLED UNKN
0030/0628		018 " DIA CIR PLASTIC		LEN=0047 INSTALLED UNKN
0030/0032		018 " DIA CIR PLASTIC		LEN=0046 INSTALLED UNKN
004683 FT	2 0 08015 0 00 0046+92 004683 FT	TYLER RD		(T407)
0030/0000		018 " DIA CIR PLASTIC	3010 BK 2146	LENGTH(AH 3010 BK 2146)
0020/2106		018 " DIA CIR PLASTIC		LEN=0046 INSTALLED UNKN
0020/1202		018 " DIA CIR PLASTIC		LEN=0048 INSTALLED 2013
0020/0781		048 " DIA CIR PLASTIC		LEN=0055 INSTALLED 2006
0020/0336		018 " DIA CIR PLASTIC		LEN=0046 INSTALLED 2013
002537 FT	2 0 08015 0 00 0025+42	024 " DIA CIR PLASTIC		LEN=0046 INSTALLED 2013
0020/0000		018 " DIA CIR PLASTIC	2146 BK 2537	LENGTH(AH 2146 BK 2537)
0010/2248		018 " DIA CIR PLASTIC		LEN=0045 INSTALLED 2013
0010/1584		024 " DIA CIR PLASTIC		LEN=0040 INSTALLED 2013
0010/1257		024 " DIA CIR PLASTIC		LEN=0047 INSTALLED UNKN
0010/0675		030 " DIA CIR PLASTIC		LEN=0040 INSTALLED 2013
0010/0420		018 " DIA CIR PLASTIC		LEN=0040 INSTALLED 1999
000000 FT	2 0 08015 0 00 0000+00	NC PA ANTLERLICK RD		(T828)
	INTER-BK PANLICK RD			MFC BEGIN = E
0010/0000		018 " DIA CIR PLASTIC	2537 BK 0000	LENGTH(AH 2537 BK 0000)

KISNER RD
(T407)

POND RD
(T409)

003978 FT

003978 FT AH-WYOMING (65)
 INTER-AHD ROCK HILL RD
 0020/1470 (SR4004 SEG 0010/0000)
 015 " DIA CIRC METAL
 0020/1414 LEN=0040 INSTALLED UNKN



0020/0535 018 " DIA CIRC CONCR
 LEN=0035 INSTALLED UNKN
 STURDEVANT RD

0020/0528 (T386)
 084 " DIA CIRC METAL
 0020/0401 LEN=0050 INSTALLED UNKN

002508 FT

002508 FT 2 0 08153 0 00 0025+55
 0020/0000 LENGTH(AH 1470 BK 2508)
 018 " DIA CIRC CONCR
 0010/2374 LEN=0043 INSTALLED UNKN

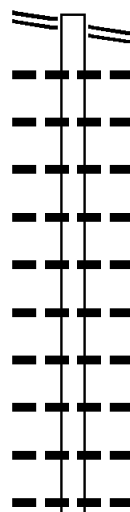
0010/1348 048 " DIA CIRC METAL
 LEN=0050 INSTALLED UNKN
 018 " DIA CIRC CONCR
 0010/0850 LEN=0038 INSTALLED UNKN

000000 FT

000000 FT 2 0 08153 0 00 0000+00
 NC HO LLLAND HILLS RD
 SUGAR HILL RD
 (SR2001 SEG 0060/0000)
 MFC BEGIN = E
 0010/0000 LENGTH(AH 2508 BK 0000)

EXTRACT DATE: 12/18/2023 ROADWAY MANAGEMENT SYSTEM PAGE NUMBER: 425
 PRINT DATE: 12/19/2023 SLD COUNTY/SR - ANNUAL PRINT COUNTY: BRADFORD
 DIR: B TOTAL LEN: 3.442 MI. DIST: 03-9 SR: 2003
 LEFT MUN: WILMOT T RIGHT MUN: WILMOT T

SR 0187 SH 018175 FT
 (SR0187 SEG 0050/0000) 0070/3289



018175 FT	SR 0187 SH	SEG 0050/0000	0070/3289
0070/2857	024 "DIA	CIR PLASTIC	UNKN
0070/2616	LEN=0040	INSTALLED	UNKN
0070/2392	024 "DIA	CIR PLASTIC	UNKN
0070/2169	LEN=0041	INSTALLED	UNKN
0070/2022	018 "DIA	CIR PLASTIC	UNKN
0070/1701	LEN=0037	INSTALLED	UNKN
0070/1579	018 "DIA	CIR PLASTIC	UNKN
0070/1476	LEN=0041	INSTALLED	UNKN
0070/1093	024 "DIA	CIR PLASTIC	UNKN
0070/0810	LEN=0041	INSTALLED	UNKN
	018 "DIA	CIR PLASTIC	UNKN
	LEN=0051	INSTALLED	UNKN
	018 "DIA	CIR PLASTIC	UNKN
	LEN=0050	INSTALLED	2015
	015 "DIA	CIR PLASTIC	UNKN
	LEN=0045	INSTALLED	UNKN
	018 "DIA	CIR PLASTIC	UNKN
	LEN=0040	INSTALLED	UNKN
	018 "DIA	CIR PLASTIC	UNKN
	LEN=0031	INSTALLED	UNKN

DIR: B TOTAL LEN: 3.442 MI. DIST: 03-9 SR: 2003
 LEFT MUN: WILMOT T RIGHT MUN: WILMOT T

Stationing	Notes	Stationing	Notes
014886 FT		014886 FT	2 0 08016 0 00 0150+17
		0070/0000	LENGTH(AH 3289 BK 2865)
		0060/1645	024 " DIA CIR PLASTIC LEN=0040 INSTALLED UNKN
DOUGLAS RD (T389)	==	0060/1160	024 " DIA CIR PLASTIC LEN=0040 INSTALLED UNKN
		0060/0573	018 " DIA CIR PLASTIC LEN=0035 INSTALLED UNKN
		0060/0036	018 " DIA CIR PLASTIC LEN=0055 INSTALLED UNKN
012021 FT		012021 FT	2 0 08016 0 00 0121+35
			SQUIRE RD (T390)
		0060/0000	LENGTH(AH 2865 BK 2036)
TUTTLE RD (T435)	==	0050/1339	018 " DIA CIR PLASTIC LEN=0045 INSTALLED UNKN
		0050/1119	BMS EN 08/2003/0050/1105
		0050/1105	2 0 08016 0 00 0112+13 TRIBUTARY SUGAR RUN BMSBG 08/2003/0050/1105
		0050/0395	018 " DIA CIR PLASTIC LEN=0031 INSTALLED UNKN
009985 FT		009985 FT	2 0 08016 0 00 0100+93
		0050/0000	018 " DIA CIR PLASTIC LEN=0041 INSTALLED UNKN LENGTH(AH 2036 BK 2567)
		0040/1972	018 " DIA CIR PLASTIC LEN=0040 INSTALLED UNKN
		0040/1580	018 " DIA CIR PLASTIC LEN=0040 INSTALLED UNKN
		0040/1340	018 " DIA CIR PLASTIC LEN=0040 INSTALLED UNKN
		0040/0994	018 " DIA CIR PLASTIC LEN=0036 INSTALLED UNKN
		0040/0761	018 " DIA CIR PLASTIC LEN=0038 INSTALLED UNKN
		0040/0050	018 " DIA CIR PLASTIC LEN=0029 INSTALLED UNKN
007418 FT		007418 FT	2 0 08016 0 00 0074+99
		0040/0000	LENGTH(AH 2567 BK 2434)

DIR: B TOTAL LEN: 3.442 MI. DIST: 03-9 SR: 2003
 LEFT MUN: WILMOT T RIGHT MUN: WILMOT T

---	0030/2211	018 " DIA	CIR PLASTIC
---		LEN=0039	INSTALLED UNKN
---	0030/1966	018 " DIA	CIR PLASTIC
---		LEN=0034	INSTALLED UNKN
---	0030/1706	018 " DIA	CIR PLASTIC
---		LEN=0035	INSTALLED UNKN
---	0030/0864	018 " DIA	CIR PLASTIC
---		LEN=0040	INSTALLED UNKN
---	0030/0696	018 " DIA	CIR PLASTIC
---		LEN=0040	INSTALLED UNKN
004984 FT	004984 FT	2 0 08016	0 00 0050+39
	0030/0000	LENGTH(AH	2434 BK 2134)
---	0020/1945	018 " DIA	CIR PLASTIC
---		LEN=0040	INSTALLED UNKN
---	0020/1135	018 " DIA	CIR PLASTIC
---		LEN=0036	INSTALLED UNKN
---	0020/0825	036 " DIA	CIR PLASTIC
---		LEN=0040	INSTALLED 2013
---	0020/0333	018 " DIA	CIR PLASTIC
---		LEN=0040	INSTALLED UNKN
---	0020/0025	018 " DIA	CIR PLASTIC
---		LEN=0050	INSTALLED UNKN
0020/0023 002850 FT	002850 FT	2 0 08016	0 00 0028+82
		SICK RD	(T384)
	0020/0000	LENGTH(AH	2134 BK 2850)
---	0010/1935	018 " DIA	CIR PLASTIC
---		LEN=0030	INSTALLED UNKN
---	0010/1500	018 " DIA	CIR PLASTIC
---		LEN=0030	INSTALLED UNKN
---	0010/1324	018 " DIA	CIR PLASTIC
---		LEN=0040	INSTALLED UNKN
---	0010/1010	018 " DIA	CIR PLASTIC
---		LEN=0032	INSTALLED UNKN
000000 FT	0010/0100	018 " DIA	CIR PLASTIC
	000000 FT	2 0 08016	0 00 0000+00
		NC GRANT HILL RD	ADAMS RD
	INTER-BK	(T482)	MFC BEGIN = E
	0010/0000	LENGTH(AH	2850 BK 0000)

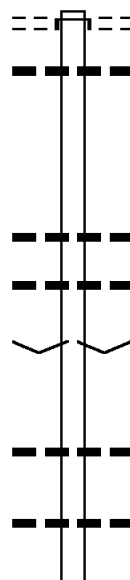
TYLER RD
(T383)

DIETZ RD
(T434)

011531 FT

0052/2991

008540 FT



011531 FT
INTER-AHD

0052/2991
0052/2666

0052/0811
0052/0320
008540 FT

5 0052/0000

0042/2237
0042/1565

MORRIS RD
(T391)
DETRICK RD
(T392)
018 " DIA CIR PLASTIC
LEN=0042 INSTALLED UNKN

024 " DIA CIR PLASTIC
LEN=0040 INSTALLED 2012
016"H 20"W ELLIP METAL
LEN=0044 INSTALLED UNKN
2 0 08125 0 00 0050+98
VILLAGE: QUICKS BEND
LENGTH(AH 2991 BK 3237)

024 " DIA CIR PLASTIC
LEN=0040 INSTALLED 2012

018 " DIA CIR PLASTIC
LEN=0041 INSTALLED UNKN

024 " DIA CIR PLASTIC

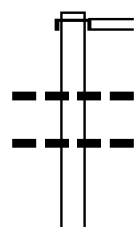
DIR: B TOTAL LEN: 2.184 MI. DIST: 03-9 SR: 2002
 LEFT MUN: WILMOT T RIGHT MUN: WILMOT T

Stationing	Description	Length	Material	Notes
005303 FT	0042/0727	LEN=0042	018" DIA CIR PLASTIC	INSTALLED UNKN
	0042/0365	LEN=0045	018" DIA CIR PLASTIC	INSTALLED UNKN
	005303 FT	2 0 08125	0 00 0018+60	TURNER RD (T427)
	0042/0000	LENGTH(AH 3237 BK 1792)		
003511 FT	0032/0356	LEN=0045	040" DIA CIR PLASTIC	INSTALLED 2012
	0032/0273	LEN=0060	018" DIA CIR PLASTIC	INSTALLED 2012
	0032/0126	LEN=0060	018" DIA CIR PLASTIC	INSTALLED 2012
	003511 FT	2 0 08125	0 00 0000+00	SUGAR HILL RD (SR2001 SEG 0090/1302)
	0032/0000	LENGTH(AH 1792 BK 1730)		
	0022/1681	LEN=0070	024" DIA CIR PLASTIC	INSTALLED 2012
	0022/1336	LEN=0060	024" DIA CIR PLASTIC	INSTALLED 2012
	0022/1108	LEN=0060	018" DIA CIR PLASTIC	INSTALLED 2012
	0022/0394	LEN=0050	018" DIA CIRC CONCR	INSTALLED 2012
	0022/0081	LEN=0053	018" DIA CIRC CONCR	INSTALLED UNKN
2 0 08017 0 00 0231+82 001781 FT MOUNTAIN RD (T432)	0022/0000	LENGTH(AH 1730 BK 1781)		
	0012/1699	LEN=0057	018" DIA CIRC CONCR	INSTALLED UNKN
	0012/1346	BMSFN 08/2002/0012/1285	0 0 00000 0 00 0000+00	SUGAR RUN CK
	0012/1285	BMSBG 08/2002/0012/1285		
000000 FT	0012/0366	LEN=0041	018" DIA CIRC METAL	INSTALLED UNKN
	000000 FT	2 0 08017 0 00 0249+49		SR 0187 SH (SR0187 SEG 0160/0000)
SR 0187 SH (SR0187 SEG 0160/0000)	0012/0000	NC QU MFC BEGIN = E		
	0012/0000	LENGTH(AH 1781 BK 0000)		

EXTRACT DATE: 12/18/2023 ROADWAY MANAGEMENT SYSTEM PAGE NUMBER: 420
 PRINT DATE: 12/19/2023 SLD COUNTY/SR - ANNUAL PRINT COUNTY: BRADFORD
 DIR: B TOTAL LEN: 4.031 MI. DIST: 03-9 SR: 2001
 LEFT MUN: WILMOT T RIGHT MUN: WILMOT T

021285 FT

021285 FT
 INTER-AHD QUICKS BEND RD
 (SR2002 SEG 0032/0000)
 QUICKS BEND RD
 (SR2002 SEG 0032/0000)



0090/1302 024 " DIA CIR PLASTIC
 0090/0669 LEN=0070 INSTALLED 1999
 024 " DIA CIR PLASTIC
 0090/0075 LEN=0045 INSTALLED 2012
 019983 FT 2 0 08017 0 00 0200+94
 0090/0000 LENGTH(AH 1302 BK 2587)

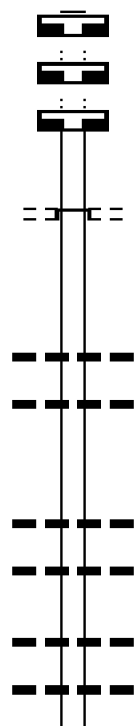
019983 FT

	0080/1948	018 " DIA LEN=0050	CIR PLASTIC INSTALLED UNKN
	0080/1025	018 " DIA LEN=0040	CIR PLASTIC INSTALLED 2012
017396 FT	0080/0168 017396 FT 5 0080/0000	018 " DIA LEN=0050 2 0 08017 0 00 0174+91 LENGTH(AH 2587 BK 2466)	CIR PLASTIC INSTALLED 2012 CIR PLASTIC INSTALLED 2012
	0070/1826	018 " DIA LEN=0040	CIR PLASTIC INSTALLED 2012
	0070/1405	018 " DIA LEN=0045	CIR PLASTIC INSTALLED 2012
014930 FT	014930 FT 5 0070/0000	2 0 08017 0 00 0150+10 LENGTH(AH 2466 BK 2323)	CIR PLASTIC INSTALLED 2012
	0060/1746	018 " DIA LEN=0040	CIR PLASTIC INSTALLED 2012
	0060/1166	018 " DIA LEN=0044	CIR PLASTIC INSTALLED UNKN
012607 FT	0060/0340 012607 FT 5 0060/0000	018 " DIA LEN=0050 2 0 08017 0 00 0126+73 HOLLAND HILLS RD (SR2004 SEG 0010/0000) LENGTH(AH 2323 BK 3122)	CIR PLASTIC INSTALLED 2012 CIR PLASTIC INSTALLED 2012
	0050/2864	018 " DIA LEN=0055	CIR PLASTIC INSTALLED 2012
	0050/2503	018 " DIA LEN=0060	CIR PLASTIC INSTALLED 2012
	0050/2137	018 " DIA LEN=0045	CIR PLASTIC INSTALLED 2012
	0050/1900	018 " DIA LEN=0040	CIR PLASTIC INSTALLED 2012
BACK RD (T418)	0050/1823		
	0050/1801	018 " DIA LEN=0065	CIR PLASTIC INSTALLED 2012
	0050/1333	018 " DIA LEN=0045	CIR PLASTIC INSTALLED 2012
	0050/0887	018 " DIA LEN=0050	CIR PLASTIC INSTALLED 2012
	0050/0472	018 " DIA LEN=0045	CIR PLASTIC INSTALLED 2012

DIR: B TOTAL LEN: 4.031 MI. DIST: 03-9 SR: 2001
 LEFT MUN: WILMOT T RIGHT MUN: WILMOT T

Stationing	Description	Material	Length	Installation
009485 FT	0050/0198	018 " DIA CIR PLASTIC	LEN=0045	INSTALLED 2012
	009485 FT	2 0 08017 0 00 0095+28		
	0050/0000	LENGTH(AH 3122 BK 1944)		
	0040/1430	018 " DIA CIR METAL	LEN=0045	INSTALLED UNKN
007541 FT	0040/0112	018 " DIA CIR PLASTIC	LEN=0035	INSTALLED 2012
	007541 FT	2 0 08017 0 00 0075+69		
	0040/0000	LENGTH(AH 1944 BK 2513)		
	0030/1625	018 " DIA CIR PLASTIC	LEN=0040	INSTALLED 2012
005028 FT	0030/0714	018 " DIA CIR PLASTIC	LEN=0040	INSTALLED 2012
	005028 FT	2 0 08017 0 00 0050+37		
	0030/0000	LENGTH(AH 2513 BK 1595)		
FOOTE RD (SR2006 SEG 0040/1975)	0020/0899			
	0020/0700	024 " DIA CIR PLASTIC	LEN=0040	INSTALLED 2002
2 0 08017 0 00 0034+30 HOGAN RD (T436)	003433 FT			
	0020/0000	LENGTH(AH 1595 BK 3433)		
	0010/2839	018 " DIA CIR PLASTIC	LEN=0040	INSTALLED 2002
	0010/1586	042 " DIA CIR PLASTIC	LEN=0040	INSTALLED 2007
	0010/1040	018 " DIA CIR PLASTIC	LEN=0050	INSTALLED 2002
000000 FT	000000 FT	2 0 08017 0 00 0000+00		
	INTER-BK	NC SU GEAR HILL RD SR 4003 SH (SR4003 SEG 0030/2193) MFC BEGIN = E BK-WYOMING (65)		
	0010/0000	LENGTH(AH 3433 BK 0000)		

010624 FT
 010624 FT
 010624 FT



010624 FT
 7080/0000 LENGTH(AH 1625 BK 3368)
 010624 FT
 7070/0000 LENGTH(AH 3368 BK 2918)
 010624 FT
 7060/0000 LENGTH(AH 2918 BK 2623)
 INTER-AHD COBURN HILL RD
 (T810)
 REAGAN HILL RD
 (T889)
 0050/2623

008001 FT

0050/1038 036 " DIA CIRC CONCR
 LEN=0040 INSTALLED UNKN
 024 " DIA CIR PLASTIC
 0050/0770 LEN=0044 INSTALLED 2013
 008001 FT 2 0 08111 0 00 0079+81
 0050/0000 LENGTH(AH 2623 BK 1938)
 024 " DIA CIR PLASTIC
 0040/1487 LEN=0046 INSTALLED 2013
 018 " DIA CIR PLASTIC
 0040/1309 LEN=0040 INSTALLED 2013
 024 " DIA CIR PLASTIC
 0040/0629 LEN=0040 INSTALLED 2013
 018 " DIA CIR PLASTIC
 0040/0389 LEN=0035 INSTALLED 2002
 018 " DIA CIR PLASTIC

DIR: B TOTAL LEN: 2.012 MI. DIST: 03-9 SR: 1079
 LEFT MUN: WARREN T RIGHT MUN: WARREN T

Stationing	Description	Material	Length	Notes
006063 FT	0040/0295	018" DIA CIR PLASTIC	0040	INSTALLED 2002
	0040/0114	018" DIA CIR PLASTIC	0040	INSTALLED 2002
	006063 FT	2 0 08111	0 00	0060+64 BOWEN RD (T913)
	0040/0000			LENGTH(AH 1938 BK 1940)
004123 FT	004123 FT	048" DIA CIR PLASTIC	2 0 08111	0 00 0041+45
	0030/0000			LENGTH(AH 1940 BK 2604)
	0020/2604	024" DIA CIR PLASTIC	0050	INSTALLED UNKN
NICHOLS RD (T907)	0020/1956			
	0020/1717	018" DIA CIR PLASTIC	0045	INSTALLED 2013
	0020/1518	030" DIA CIR PLASTIC	0045	INSTALLED 2013
	0020/1011	024" DIA CIR PLASTIC	0040	INSTALLED 2013
	0020/0548	024" DIA CIR PLASTIC	0040	INSTALLED 2002
001519 FT	0020/0099	024" DIA CIR PLASTIC	0044	INSTALLED 2013
	001519 FT	2 0 08111	0 00	0015+70 THOMAS RD (T919)
	0020/0000			LENGTH(AH 2604 BK 1519)
	0010/0574	024" DIA CIR PLASTIC	0040	INSTALLED 2013
	0010/0420	018" DIA CIR PLASTIC	0046	INSTALLED 2013
	0010/0300	012"H 18"W ELLIP METAL	0036	INSTALLED UNKN
	0010/0038	018" DIA CIR PLASTIC	0035	INSTALLED 2013
000000 FT	000000 FT	2 0 08111	0 00	0000+00 VILLAGE: WARREN CENTER WARREN CENTER RD (SR1038 SEG 0070/1909)
WARREN CENTER RD (SR1038 SEG 0070/1909)	0010/0000	NC CO BURN HILL RD MFC BEGIN = E		
	0010/0000			LENGTH(AH 1519 BK 0000)

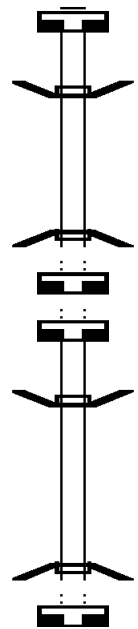
000165 FT

 000019 FT

 000019 FT
 000019 FT

 000000 FT

 000000 FT



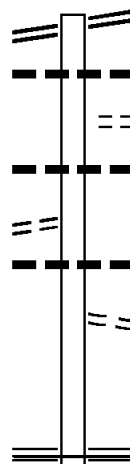
000165 FT
 7024/0000 LENGTH(AH 1130 BK 0146)
 BMSSEN 08/1075/0020/0000
 INTER-AHD WATERMAN RD
 0020/0146 (TB75)
 000019 FT 1 0 00014 1 00 0014+17
 INTER-BK WATERMAN RD
 (TB75)
 WYALUSING CK
 BMSBG 08/1075/0020/0000
 0020/0000 LENGTH(AH 0146 BK 0918)
 000019 FT
 7020/0000 LENGTH(AH 0918 BK 0026)
 000019 FT
 7014/0000 LENGTH(AH 0026 BK 0019)
 BMSSEN 08/1075/0010/0000
 INTER-AHD WATERMAN RD
 0010/0019 (TB75)
 000000 FT 2 0 08151 0 00 0024+51
 NC WA TERNMAN RD
 INTER-BK WATERMAN RD
 (TB75)
 TRIB TO WYALUSING CREEK
 BMSBG 08/1075/0010/0000
 0010/0000 LENGTH(AH 0019 BK 2457)
 000000 FT
 7010/0000 LENGTH(AH 2457 BK 0000)

EXTRACT DATE: 12/18/2023 ROADWAY MANAGEMENT SYSTEM PAGE NUMBER: 414
 PRINT DATE: 12/19/2023 SLD COUNTY/SR - ANNUAL PRINT COUNTY: BRADFORD
 DIR: B TOTAL LEN: .203 MI. DIST: 03-9 SR: 1074
 LEFT MUN: WYALUSING B RIGHT MUN: WYALUSING B

CHURCH ST 001073 FT
 (SR0706 SEG 0020/0000) 0010/1073

FRONT ST
 (BORO) 0010/0648

000000 FT

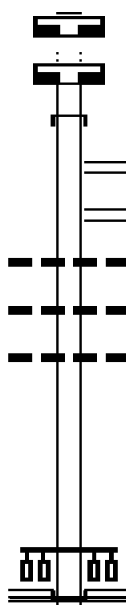


001073 FT TAYLOR AV
 0010/1073 (SR0706 SEG 0020/0000)
 018 " DIA CIRC METAL
 0010/1021 LEN=0040 INSTALLED UNKN
 BORO AL
 0010/0993 (BORO)
 018 " DIA CIRC METAL
 0010/0660 LEN=0045 INSTALLED UNKN
 NC MAIN ST
 018 " DIA CIRC METAL
 0010/0282 LEN=0030 INSTALLED UNKN
 FROM 0006/0970 SH
 0010/0068 (CONN)
 000000 FT 1 1 01069 0 00 0000+00
 NC BRIDGE ST
 STATE ST
 (SR0006 SEG 0970/0478)
 MFC BEGIN = E
 0010/0000 LENGTH(AH 1073 BK 0000)

DIR: B TOTAL LEN: .188 MI. DIST: 03-9 SR: 1072
 LEFT MUN: SOUTH WAVERLY B RIGHT MUN: SOUTH WAVERLY B




000995 FT
 000995 FT

000000 FT

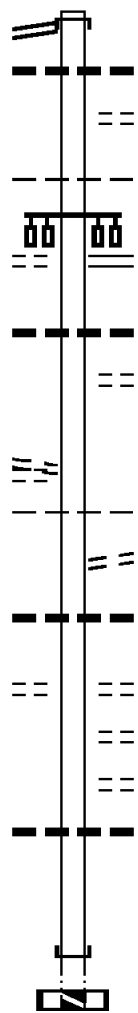


000995 FT
 7020/0000 LENGTH(AH 1385 BK 1053)
 000995 FT
 7012/0000 LENGTH(AH 1053 BK 0995)
 INTER-AHD YANUZZI DR (LEPRINO)
 0010/0995 (CITY)
 RAMP FROM NY 17 EB RD
 0010/0915 (GOVT)
 RAMP TO NY 17 WB RD
 0010/0876 (GOVT)
 0010/0839 012 "DIA CIRC METAL
 LEN=0059 INSTALLED UNKN
 0010/0502 012 "DIA CIRC METAL
 LEN=0034 INSTALLED UNKN
 0010/0260 015 "DIA CIRC METAL
 LEN=0034 INSTALLED UNKN
 000000 FT 1 0 00287 4 00 0000+00
 NC YA NUZZI DR
 SR 0220 SH
 (SR0220 SEG 0811/1027)
 (SR0220 SEG 0810/1024)
 INTER-BK RIVER RD
 (TWP)
 MFC BEGIN = D
 0010/0000 LENGTH(AH 0995 BK 0000)

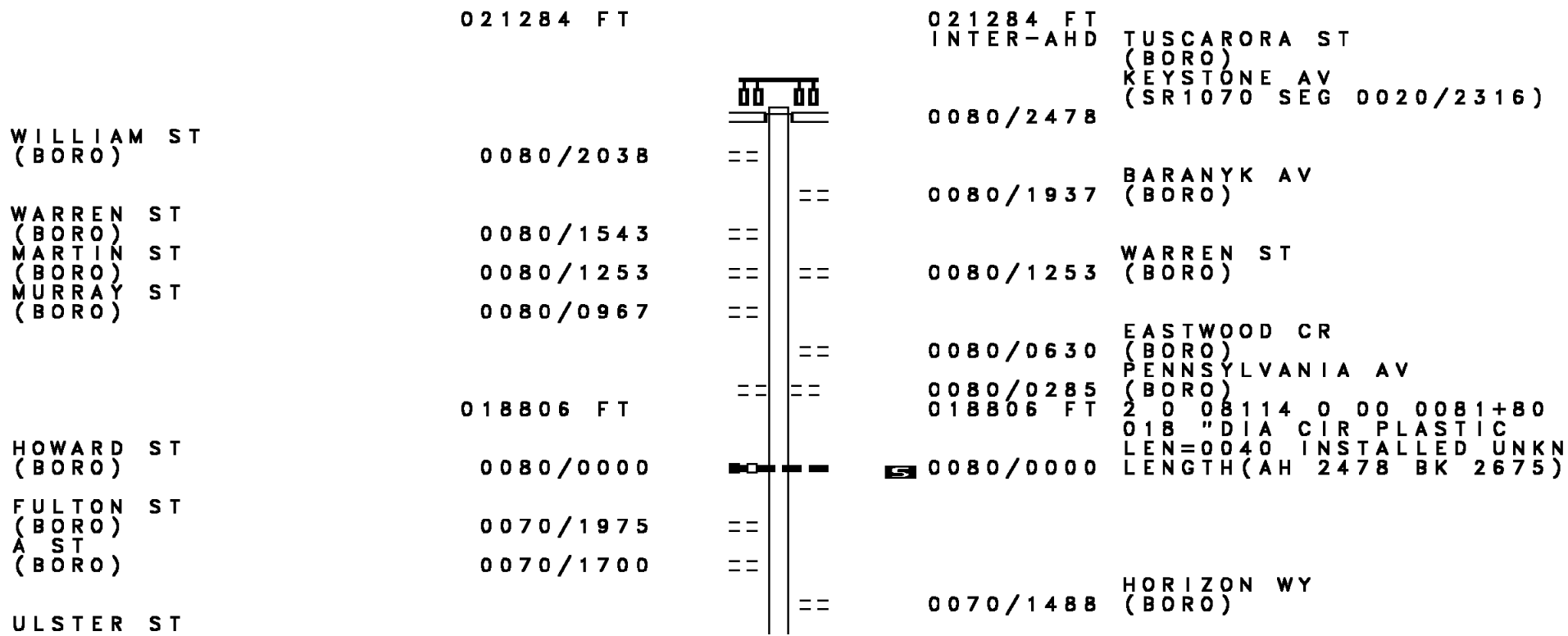
EXTRACT DATE: 12/18/2023 ROADWAY MANAGEMENT SYSTEM PAGE NUMBER: 412
 PRINT DATE: 12/19/2023 SLD COUNTY/SR - ANNUAL PRINT COUNTY: BRADFORD
 DIR: B TOTAL LEN: .000 MI. DIST: 03-9 SR: 1071
 LEFT MUN: SAYRE B RIGHT MUN: SAYRE B

000000 FT		000000 FT	
000000 FT		7020/0000 FT	LENGTH(AH 3320 BK 0875)
000000 FT		000000 FT	
		7012/0000 FT	LENGTH(AH 0875 BK 0525)
		000000 FT	
		7010/0000 FT	LENGTH(AH 0525 BK 0000)

Location / Segment	Start Station	End Station	Length (FT)	Material / Notes
MOHAWK ST (SR0199 SEG 0120/0000)	0020/3622	004694	004694 FT	INTER-AHD
		0020/3614	0020/3614	024" DIA CIR PLASTIC
		0020/3467	0020/3467	LEN=0047 INSTALLED UNKN MOHAWK ST ET (BORO)
TUSCARORA ST (BORO)	0020/2316	0020/2645	0020/2645	SAYRE SOUTH WAVERLY B PITNEY ST (SR1069 SEG 0080/2478)
		0020/1525	0020/1525	015" DIA CIRC METAL
		0020/1202	0020/1202	LEN=0036 INSTALLED UNKN HILL ST (BORO)
WILBUR AV (BORO) BRADFORD ST (BORO) SAYRE SOUTH WAVERLY B	0020/0913	0020/0840	0020/0913	
	0020/0840	0020/0616	0020/0616	WILLIAM ST (BORO)
		0020/0031	0020/0031	012" DIA CIRC CONCR
1 0 00287 0 00 0864+11 WILCOX ST (BORO)	001072	001072	001072 FT	LEN=0051 INSTALLED UNKN HENRY ST (BORO)
	0020/0000	0020/0000	0020/0000	LENGTH (AH 3622 BK 1072) WARREN ST (BORO)
		0010/0818	0010/0818	PENNSYLVANIA AV (BORO)
		0010/0314	0010/0314	012" DIA CIRC METAL
		0010/0157	0010/0157	LEN=0032 INSTALLED UNKN
	000000	1 0 00287 0 00 0875+00	000000 FT	NC KE YSTONE AV
		INTER-BK		NEW YORK STATE LINE (STBD)
	000000	0010/0000	0010/0000	LTH AH 001072 BK 000100
		000000	000000 FT	
		7004/0000	7004/0000	LTH AH 000100 BK 000000



DIR: B TOTAL LEN: 4.031 MI. DIST: 03-9 SR: 1069
 LEFT MUN: SOUTH WAVERLY B RIGHT MUN: SOUTH WAVERLY B



DIR: B TOTAL LEN: 4.031 MI. DIST: 03-9 SR: 1069
 LEFT MUN: SOUTH WAVERLY B RIGHT MUN: SOUTH WAVERLY B

Segment Description	Stationing	Length	Material	Notes
(BORO)	0070/1424			
2 0 08114 0 00 0057+07	016131 FT	016131 FT		
ELMIRA ST (BORO)	0070/0000			
	0060/3016		018" DIA CIRC CONCR	INSTALLED UNKN
	0060/2831		018" DIA CIRC CONCR	INSTALLED UNKN
	0060/2651		018" DIA CIRC CONCR	INSTALLED UNKN
	0060/2181		018" DIA CIRC CONCR	INSTALLED UNKN
TO 4022/0120 SH (CONN)	0060/2091		018" DIA CIRC CONCR	INSTALLED UNKN
	0060/1991		018" DIA CIRC CONCR	INSTALLED UNKN
	0060/1965		ATHENS T	
WILAWANA RD (SR4022 SEG 0120/3207) FROM 4022/0120 SH (CONN)	0060/1938			
	0060/1847			
	0060/1661		018" DIA CIRC CONCR	INSTALLED UNKN
	0060/1471		018" DIA CIRC CONCR	INSTALLED UNKN
	0060/1261		018" DIA CIRC CONCR	INSTALLED UNKN
	0060/1061		018" DIA CIRC CONCR	INSTALLED UNKN
	0060/0901		018" DIA CIRC CONCR	INSTALLED UNKN
	0060/0800		COLE ST (T205)	
	0060/0571		018" DIA CIRC CONCR	INSTALLED UNKN
	0060/0391		018" DIA CIRC CONCR	INSTALLED UNKN
	0060/0240		018" DIA CIRC CONCR	INSTALLED UNKN
012974 FT	012974 FT			
	0060/0000		2 0 08114 0 00 0025+48	
	0050/2300		024" DIA CIRC CONCR	INSTALLED UNKN
	0050/2265		LOCKHART ST (SR1068 SEG 0010/0000)	

DIR: B TOTAL LEN: 4.031 MI. DIST: 03-9 SR: 1069
 LEFT MUN: ATHENS T RIGHT MUN: ATHENS T

		0050/2181	024 " DIA LEN=0040	CIRC CONCR INSTALLED UNKN
		0050/1981	024 " DIA LEN=0045	CIRC CONCR INSTALLED UNKN
		0050/1821	018 " DIA LEN=0040	CIRC CONCR INSTALLED UNKN
		0050/1711	024 " DIA LEN=0040	CIRC CONCR INSTALLED UNKN
		0050/1651	018 " DIA LEN=0045	CIR PLASTIC INSTALLED UNKN
		0050/1271	018 " DIA LEN=0040	CIR PLASTIC INSTALLED UNKN
		0050/0960	018 " DIA LEN=0060	CIR PLASTIC INSTALLED UNKN
LC TO LOWES PLAZA DR (CONN)	0050/0860			
LOWES PLAZA DR (PRDR)	0050/0759			
LC FROM LOWES PLAZA DR (CONN)	0050/0689			
		0050/0661	018 " DIA LEN=0040	CIR PLASTIC INSTALLED UNKN
		0050/0477	WESTBROOK ST (T216)	
		0050/0451	018 " DIA LEN=0050	CIR PLASTIC INSTALLED UNKN
		0050/0132	018 " DIA LEN=0070	CIR PLASTIC INSTALLED UNKN
WINSLOW ST (T222)	0050/0066			
	010428 FT			
		010428 FT	2 0 08114 0 00 0000+00	
		0050/0000	LENGTH(AH 2546 BK 2560)	
		0040/2536	018 " DIA LEN=0040	CIR PLASTIC INSTALLED UNKN
		0040/2431	018 " DIA LEN=0045	CIR PLASTIC INSTALLED UNKN
		0040/2204	MCDUFFEE ST (SR1066 SEG 0010/0000)	
LC TO WALMART PLAZA DR (CONN)	0040/2017			
WALMART PLAZA DR (PRDR)	0040/1917			
LC FROM WALMART PLAZA D (CONN)	0040/1802			
		0040/1701	018 " DIA LEN=0040	CIR PLASTIC INSTALLED UNKN
		0040/1628	CLINTON ST (T223)	
		0040/1281	018 " DIA LEN=0040	CIR PLASTIC INSTALLED UNKN

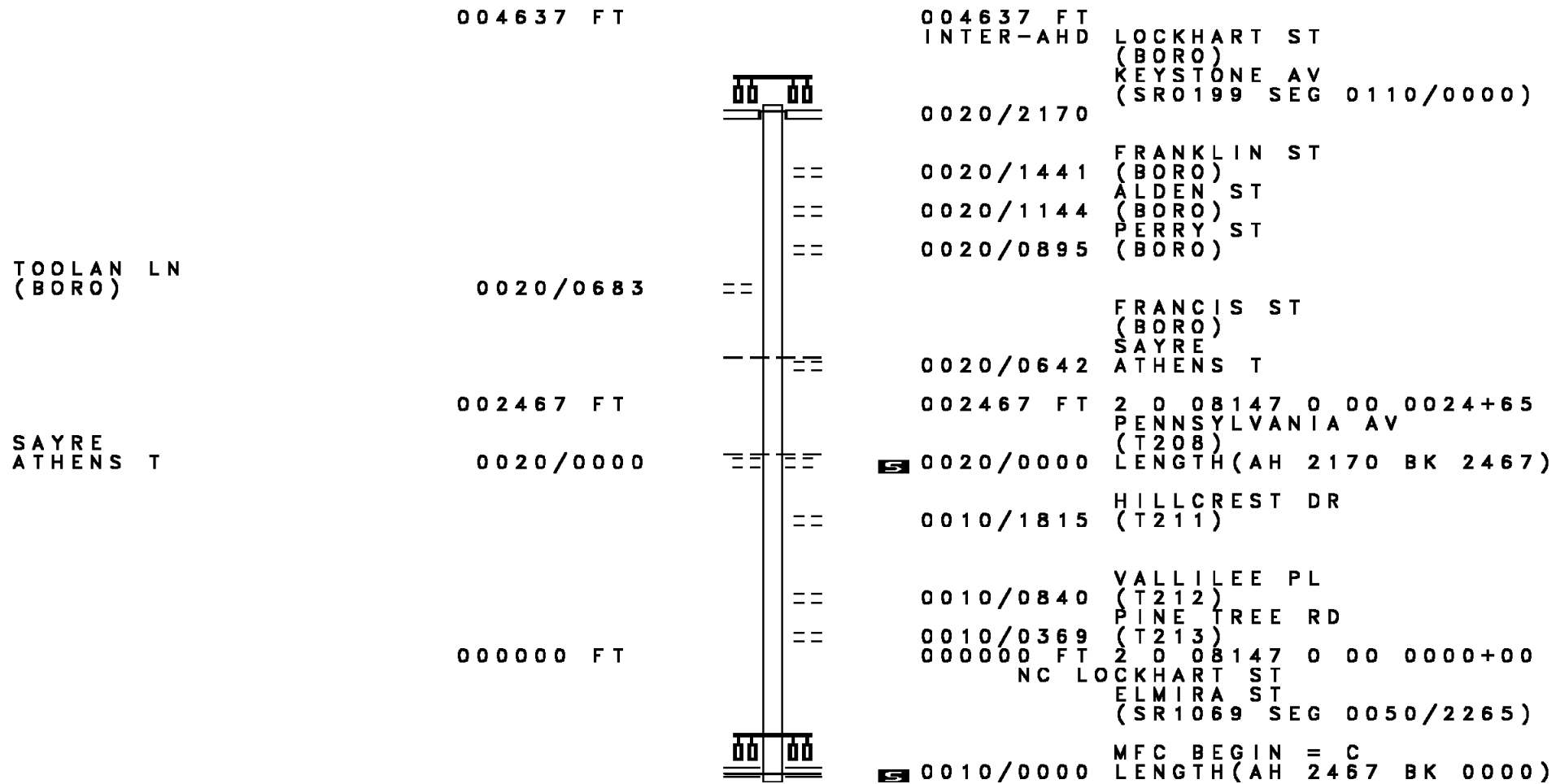
						HERRICK AV
			==	0040/0577	(T224)	
			---	0040/0536	018" DIA CIR PLASTIC	LEN=0045 INSTALLED UNKN
			---	0040/0331	018" DIA CIR PLASTIC	LEN=0040 INSTALLED UNKN
			---	0040/0048	018" DIA CIR PLASTIC	LEN=0040 INSTALLED UNKN
007868 FT				007868 FT	2 0 08066 0 01 0342+62	BRESSLER ST
			==	0040/0000	(T225)	LENGTH(AH 2560 BK 2444)
			---	0030/2328	018" DIA CIR PLASTIC	LEN=0040 INSTALLED UNKN
					(APRA) BLUE SPRUCE M H	
			POE	0030/1775	BLUE SPRUCE LN	(PRDR)
			---	0030/1700	018" DIA CIR PLASTIC	LEN=0040 INSTALLED UNKN
			---	0030/1607	018" DIA CIR PLASTIC	LEN=0040 INSTALLED UNKN
			---	0030/1400	015"H 25"W ELLIP CONC	LEN=0045 INSTALLED UNKN
			---	0030/0957	018" DIA CIR PLASTIC	LEN=0040 INSTALLED UNKN
			---	0030/0700	018" DIA CIR PLASTIC	LEN=0035 INSTALLED UNKN
			---	0030/0155	018" DIA CIR PLASTIC	LEN=0040 INSTALLED UNKN
005424 FT				005424 FT	2 0 08066 0 01 0366+98	
				0030/0000	LENGTH(AH 2444 BK 3328)	
			==			
			---	0020/3198	024" DIA CIR PLASTIC	LEN=0045 INSTALLED UNKN
			---	0020/3195	ATHENS	
					ATHENS B	
					PINE ST	
				0020/3157	(SR1064 SEG 0010/0549)	
			==			
			---	0020/2643	LONGWAY ST	(BORO)
			---	0020/2400	018" DIA CIRC CONCR	LEN=0060 INSTALLED UNKN
					LAUREL AV	
			==	0020/2253	(BORO)	
					ANN ST	
			==	0020/1891	(BORO)	
					HUGH ST	

TO 1064/0010 SH
(CONN)

0020/3242

DIR: B TOTAL LEN: 4.031 MI. DIST: 03-9 SR: 1069
 LEFT MUN: ATHENS B RIGHT MUN: ATHENS B

Street Name	Segment	Start Station	End Station	Length (FT)	Notes
		0020/1453	0020/1355		(BORO) DIA CIRC CONCR
		0020/1355	0020/1132		LEN=0030 INSTALLED UNKN
		0020/1132	0020/0810		WILLOW ST TYLER ST
		0020/0810	0020/0449		(BORO) WHEELLOCK AV
		0020/0449	0020/0112		(BORO) STARTER DR
		0020/0112	002096 FT	002096	(BORO) 2 0 08066 0 01 0400+22
		002096 FT	0020/0000		(AAR 362757G) #TRKS 01
		0020/0000	0010/1818		LENGTH(AH 3328 BK 2096) PAINE ST
		0010/1818	0010/1782		(BORO) DIA CIRC CONCR
		0010/1782	0010/1610		LEN=0050 INSTALLED UNKN
NORTH ST (BORO)		0010/1610	0010/1470		015 " DIA CIRC CONCR
		0010/1470	0010/1459		LEN=0025 INSTALLED UNKN
		0010/1459	0010/1436		NORTH ST (BORO) DIA CIRC CONCR
CHESTNUT ST (BORO)		0010/1436	0010/1139		LEN=0055 INSTALLED UNKN
		0010/1139	0010/1139		CHESTNUT ST (BORO) DIA CIRC CONCR
CENTRAL AV (BORO)		0010/1139	0010/1113		LEN=0055 INSTALLED UNKN
		0010/1113	0010/0813		CENTRAL AV (BORO) DIA CIRC CONCR
		0010/0813	0010/0789		LEN=0035 INSTALLED UNKN
		0010/0789	0010/0718		018"H 18"W **UNKNOWN**
BRIDGE ST (BORO)		0010/0718	0010/0490		LEN=0050 INSTALLED UNKN
		0010/0490	0010/0255		015 " DIA CIRC CONCR
SOUTH ST (BORO)		0010/0255	0010/0160		LEN=0030 INSTALLED UNKN
		0010/0160	0010/0133		015 " DIA CIRC CONCR
		0010/0133	000000 FT		LEN=0045 INSTALLED UNKN
		000000 FT	0010/0000		2 0 08066 0 01 0421+43
		0010/0000	0010/0000		MAIN ST (SR0199 SEG 0050/0000)
MAIN ST (SR0199 SEG 0050/0000)		0010/0000	0010/0000		NC EL MIRA ST MFC BEGIN = C
		0010/0000	0010/0000		LENGTH(AH 2096 BK 0000)



004637 FT

004637 FT
 INTER-AHD

LOCKHART ST
 (BORO)
 KEYSTONE AV
 (SR0199 SEG 0110/0000)

0020/2170

FRANKLIN ST
 (BORO)
 ALDEN ST
 (BORO)
 PERRY ST
 (BORO)

0020/1441

0020/1144

0020/0895

TOOLAN LN
 (BORO)

0020/0683

FRANCIS ST
 (BORO)
 SAYRE
 ATHENS T

0020/0642

002467 FT

002467 FT

2 0 08147 0 00 0024+65
 PENNSYLVANIA AV
 (T208)

SAYRE
 ATHENS T

0020/0000

S 0020/0000 LENGTH(AH 2170 BK 2467)

HILLCREST DR
 (T211)

0010/1815

VALLILEE PL
 (T212)
 PINE TREE RD
 (T213)

0010/0840

0010/0369

000000 FT

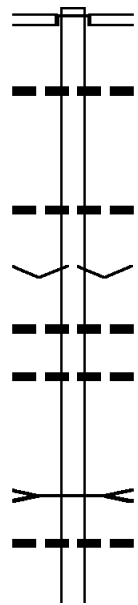
000000 FT

2 0 08147 0 00 0000+00
 NC LOCKHART ST
 ELMIRA ST
 (SR1069 SEG 0050/2265)

S 0010/0000 MFC BEGIN = C
 LENGTH(AH 2467 BK 0000)

012667 FT

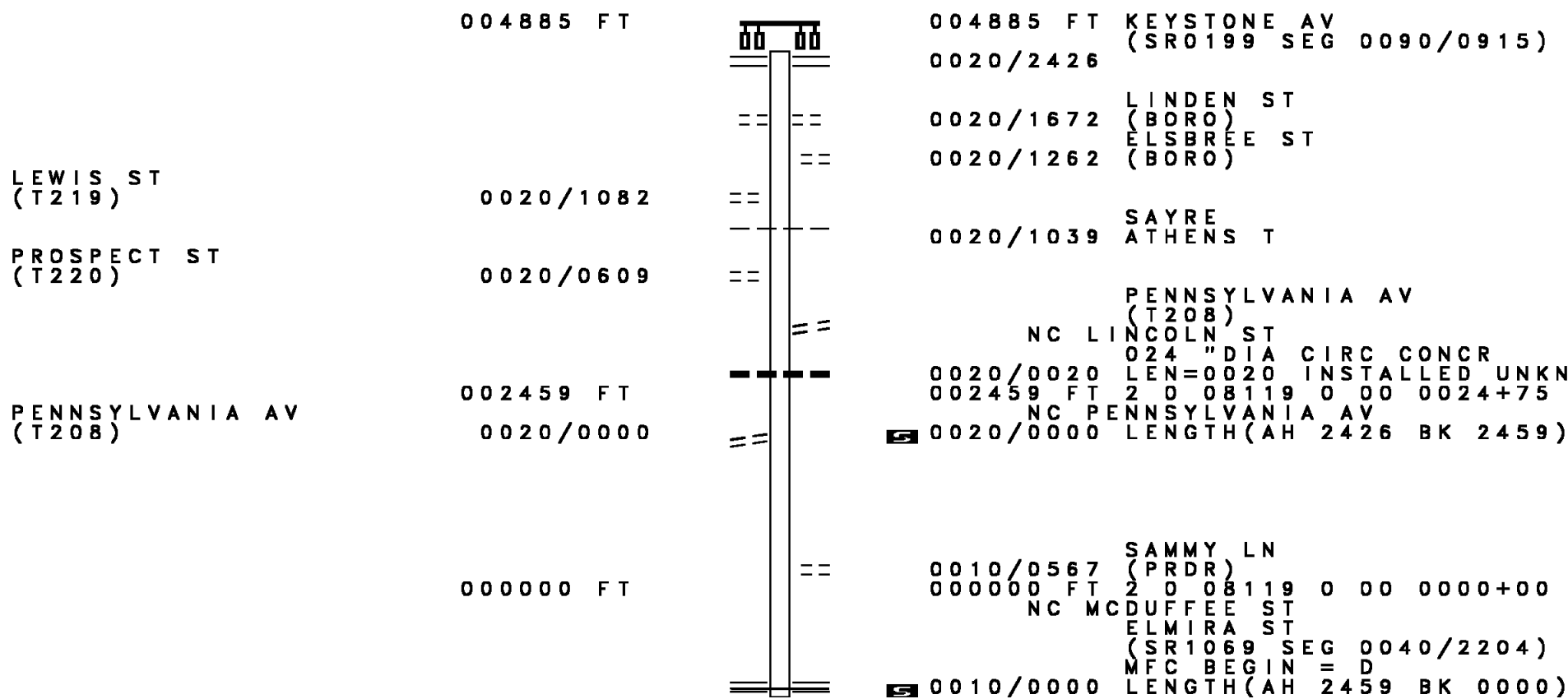
012667 FT
 INTER-AHD VALLEY VIEW RD
 (TB49)
 LITCHFIELD RD
 (SR1058 SEG 0070/0000)
 0050/2721
 0050/1882 018 " DIA CIR PLASTIC
 LEN=0040 INSTALLED UNKN
 0050/0565 018 " DIA CIR PLASTIC
 LEN=0045 INSTALLED UNKN
 009946 FT 2 0 08085 0 00 0099+90
 VILLAGE: LITCHFIELD
 0050/0000 LENGTH(AH 2721 BK 2851)
 0040/2550 018 " DIA CIR PLASTIC
 LEN=0040 INSTALLED 2023
 018 " DIA CIR PLASTIC
 0040/2110 LEN=0050 INSTALLED UNKN
 SATTERLEE CREEK
 STRUCTURE LENGTH 12 FT
 0040/1168 BMSID 08/1067/0040/1168
 018 " DIA CIR PLASTIC
 0040/0715 LEN=0050 INSTALLED UNKN
 024 " DIA CIR PLASTIC



009946 FT

DIR: B TOTAL LEN: 2.399 MI. DIST: 03-9 SR: 1067
 LEFT MUN: LITCHFIELD T RIGHT MUN: LITCHFIELD T

007095 FT	0040/0010	LEN=0050	INSTALLED UNKN
	007095 FT	2 0 08085 0 00 0071+37	
		COTTON HOLLOW RD	
		(SR1056 SEG 0140/0000)	
	0040/0000	LENGTH(AH 2851 BK 2400)	
		018 "DIA CIR PLASTIC	
	0030/2112	LEN=0040	INSTALLED 1996
	0030/1949	BMS EN 08/1067/0030/1924	
		0 0 00000 0 00 0000+00	
		TRIBUTARY SATTERLEE CRK	
	0030/1924	BMSBG 08/1067/0030/1924	
		018 "DIA CIR PLASTIC	
	0030/1530	LEN=0045	INSTALLED UNKN
		024 "DIA CIR PLASTIC	
	0030/1521	LEN=0055	INSTALLED UNKN
		030 "DIA CIR PLASTIC	
	0030/1029	LEN=0050	INSTALLED 2011
		030 "DIA CIR PLASTIC	
	0030/0764	LEN=0050	INSTALLED 2011
004695 FT	004695 FT	2 0 08085 0 00 0047+28	
	0030/0000	LENGTH(AH 2400 BK 2929)	
		018 "DIA CIR PLASTIC	
	0020/2511	LEN=0050	INSTALLED UNKN
		018 "DIA CIR PLASTIC	
	0020/1660	LEN=0060	INSTALLED 2023
001766 FT	001766 FT	2 0 08085 0 00 0017+66	
		018 "DIA CIR PLASTIC	
		LEN=0050 INSTALLED 2011	
	0020/0000	LENGTH(AH 2929 BK 1766)	
		ALDERFER RD	
	0010/1660	(TB52)	
		018 "DIA CIR PLASTIC	
	0010/1545	LEN=0070	INSTALLED UNKN
		018 "DIA CIR PLASTIC	
	0010/1250	LEN=0035	INSTALLED 2003
000000 FT	000000 FT	2 0 08085 0 00 0000+00	
		NC HI LL RD	
		ROME RD	
		(SR1050 SEG 0020/0000)	
		MFC BEGIN = E	
	0010/0000	LENGTH(AH 1766 BK 0000)	




















EXTRACT DATE: 12/18/2023 ROADWAY MANAGEMENT SYSTEM PAGE NUMBER: 401
PRINT DATE: 12/19/2023 SLD COUNTY/SR - ANNUAL PRINT COUNTY: BRADFORD
DIR: B TOTAL LEN: .680 MI. DIST: 03-9 SR: 1064
LEFT MUN: ATHENS B RIGHT MUN: ATHENS B

003593 FT

003593 FT

DIR: B TOTAL LEN: .680 MI. DIST: 03-9 SR: 1064
 LEFT MUN: ATHENS B RIGHT MUN: ATHENS B

Street Name	Segment ID	Length (FT)	Notes
INTER-AHD E PINE ST (BORO) MAIN ST (SR0199)	0020/1728		SEG 0080/0000
FIRST ST (BORO)	0020/1349		
THIRD ST (BORO)	0020/0644		
001865 FT	0020/0043	001865 FT	2 0 08188 0 01 0013+37
PENNSYLVANIA AV (T208)	0010/1572		0020/0000 LENGTH (AH 1728 BK 1865) 0010/1589 (T208) PENNSYLVANIA AV
0010/1289			LILLEY AV (TWP)
0010/0987			MAGNOLIA ST (TWP)
0010/0549			ELMIRA ST (SR1069) SEG 0020/3157
FROM 1069/0020 SH (CONN)	0010/0470		ATHENS B
0010/0415			RAMP D RD (SR8007) SEG 0750/0000 RAMP B RD (SR8007) SEG 0010/0948
0010/0237			SR 220 OP ID 08/0220/0770/0000
0010/0067			RAMP C RD (SR8007) SEG 0500/1127
000000 FT	000000 FT		RAMP A RD (SR8007) SEG 0250/0000 2 0 08188 0 00 0000+00
0010/0000			NC PINE ST (BORO) MFC BEGIN = C LENGTH (AH 1865 BK 0000)

000615 FT		000615 FT	7070/0000	LENGTH(AH 1911 BK 3674)
000615 FT		000615 FT	7060/0000	LENGTH(AH 3674 BK 1398)
000615 FT		000615 FT	7050/0000	LENGTH(AH 1398 BK 2592)
000615 FT		000615 FT	7040/0000	LENGTH(AH 2592 BK 1954)
000615 FT		000615 FT	7030/0000	LENGTH(AH 1954 BK 1916)
000615 FT		000615 FT	7020/0000	LENGTH(AH 1916 BK 0043)
000615 FT		000615 FT	7014/0000	LENGTH(AH 0043 BK 0615)
			INTER-AHD	BMSBN 08/1062/0012/0000
			0012/0615	CAYUTA ST (BORO)
000000 FT		000000 FT	2 0 08120 0 00 0028+14	NC CA YUTA ST
			INTER-BK	CAYUTA ST (BORO)
				CAYUTA CREEK
				BMSBG 08/1062/0012/0000
000000 FT			0012/0000	LENGTH(AH 0615 BK 2814)
			000000 FT	
			7010/0000	LENGTH(AH 2814 BK 0000)

004960 FT

004960 FT FRONT ST
 0020/2424 (SR1056 SEG 0050/0000)

002536 FT

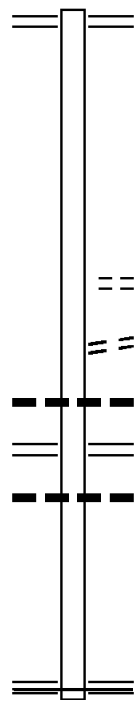
002536 FT 2 0 08148 0 00 0025+40
 KIRBY ST
 (T113)
 0020/0000 LENGTH(AH 2424 BK 2536)

0010/1895 WEISER LN
 (PRDR)
 018 " DIA CIR PLASTIC
 0010/1531 LEN=0055 INSTALLED 2003

0010/1480 RIVERSIDE DR
 (SR1043 SEG 0300/1124)
 018 " DIA CIR PLASTIC
 0010/1008 LEN=0040 INSTALLED 2017

000000 FT

000000 FT 2 0 08148 0 00 0000+00
 NC GL EN VALLEY RD
 FRONT ST
 (SR1056 SEG 0030/0000)
 MFC BEGIN = E
 0010/0000 LENGTH(AH 2536 BK 0000)



DIR: B TOTAL LEN: 3.593 MI. DIST: 03-9 SR: 1059
 LEFT MUN: WARREN T RIGHT MUN: WARREN T

018972 FT		018972 FT	
018972 FT		7150/0000	LENGTH(AH 3015 BK 3913)
018972 FT		018972 FT	
018972 FT		7140/0000	LENGTH(AH 3913 BK 3222)
018972 FT		018972 FT	
018972 FT		7130/0000	LENGTH(AH 3222 BK 1676)
018972 FT		018972 FT	
018972 FT		7120/0000	LENGTH(AH 1676 BK 3875)
		018972 FT	
		7110/0000	LENGTH(AH 3875 BK 2854)
		INTER-AHD	IRISH HILL RD
		0100/2854	(TBO1)
			018 " DIA CIR PLASTIC
		0100/2303	LEN=0040 INSTALLED 2016
			048 " DIA CIR PLASTIC
		0100/1789	LEN=0042 INSTALLED 2004
			018 " DIA CIR PLASTIC
		0100/0160	LEN=0042 INSTALLED UNKN
016118 FT		016118 FT	2 0 08100 0 00 0073+22
		0100/0000	LENGTH(AH 2854 BK 2170)
			018 " DIA CIR PLASTIC
		0090/2170	LEN=0045 INSTALLED UNKN
			018 " DIA CIR PLASTIC
		0090/1638	LEN=0047 INSTALLED UNKN
			018 " DIA CIR PLASTIC
		0090/1186	LEN=0047 INSTALLED UNKN
			024 " DIA CIR PLASTIC
		0090/0884	LEN=0042 INSTALLED UNKN
		013948 FT	
		0090/0000	LENGTH(AH 2170 BK 3087)

2 0 08100 0 00 0051+54 013948 FT
 CROSS RD
 (T912) 0090/0000

		0080/2696	030 " DIA LEN=0065	CIR PLASTIC INSTALLED 2004
		0080/1946	024 " DIA LEN=0046	CIR PLASTIC INSTALLED UNKN
		0080/1163	018 " DIA LEN=0046	CIR PLASTIC INSTALLED 2012
		0080/0350	018 " DIA LEN=0050	CIR PLASTIC INSTALLED 2012
010861 FT		010861 FT	2 0 08100 0 00 0020+32	
		0080/0000	LENGTH(AH 3087 BK 2011)	
		0070/1683	030 " DIA LEN=0046	CIR PLASTIC INSTALLED UNKN
		0070/1550	048 " DIA LEN=0060	CIR PLASTIC INSTALLED 2021
		0070/1471	018 " DIA LEN=0048	CIR PLASTIC INSTALLED UNKN
		0070/1008	024 " DIA LEN=0056	CIR PLASTIC INSTALLED UNKN
			RBR	
		0070/0639	BMS EN 08/1059/0070/0582 2 0 08100 0 00 0005+83	
			RBR	
		0070/0582	WAPPASENING CREEK BMSBG 08/1059/0070/0582	
2 0 08100 0 00 0000+00	008850 FT	008850 FT	ISH HILL RD	
WARREN CENTER RD			INTER-BK WARREN CENTER RD	
(SR1038 SEG 0060/2036)	0070/0000	008850 FT	(SR1038 SEG 0060/2036)	
	008850 FT	0070/0000	LTH AH 002011 BK 000697	
		7064/0000	LTH AH 000697 BK 002976	
			WARREN CENTER RD	
			(SR1038 SEG 0070/0000)	
		0060/2976	WARREN CENTER RD	
			(SR1038 SEG 0070/0000)	
		0060/1597	024 " DIA LEN=0070	CIR PLASTIC INSTALLED UNKN
		0060/1234	018 " DIA LEN=0050	CIR PLASTIC INSTALLED UNKN
		0060/0780	018 " DIA LEN=0055	CIR PLASTIC INSTALLED 2012
		0060/0272	018 " DIA LEN=0056	CIR PLASTIC INSTALLED 2015

DIR: B TOTAL LEN: 3.593 MI. DIST: 03-9 SR: 1059
 LEFT MUN: WARREN T RIGHT MUN: WARREN T

RUNYON RD
(T800)

005874 FT



005874 FT 2 0 08143 0 00 0149+21
 024 "DIA CIR PLASTIC
 LEN=0055 INSTALLED UNKN
 5 0060/0000 LENGTH(AH 2976 BK 2456)

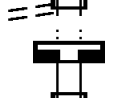
003418 FT



003418 FT 2 0 08143 0 00 0124+25
 5 0050/0000 LENGTH(AH 2456 BK 3409)
 030 "DIA CIR PLASTIC
 0040/3409 LEN=0056 INSTALLED UNKN
 0040/2616 018 "DIA CIR PLASTIC
 LEN=0054 INSTALLED UNKN

0040/1001 018 "DIA CIR PLASTIC
 LEN=0040 INSTALLED 2004

000009 FT

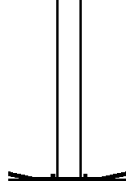


000009 FT 2 0 08143 0 00 0089+60
 NC CA INTER-BK ASTERLINE RD
 PAINTER RD
 (T859)

0040/0000
 000009 FT

5 0040/0000 LENGTH(AH 3409 BK 2325)
 000009 FT
 7034/0000 LENGTH(AH 2325 BK 0009)
 INTER-AHD PAINTER RD
 (T859)

000000 FT



000000 FT 2 0 08143 0 00 0066+72
 NC PA INTER RD
 T.WAPPASEN.C
 STRUCTURE LENGTH 9 FT
 BMSID 08/1059/0032/0000
 INTER-BK PAINTER RD
 (T859)
 MFC BEGIN = E

000000 FT



5 0032/0000 LENGTH(AH 0009 BK 1341)

000000 FT



000000 FT 7030/0000 LENGTH(AH 1341 BK 2150)

000000 FT

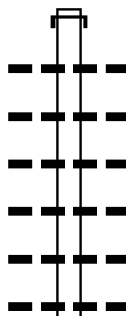


000000 FT 7020/0000 LENGTH(AH 2150 BK 3191)

000000 FT 7010/0000 LENGTH(AH 3191 BK 0000)

EXTRACT DATE: 12/18/2023 ROADWAY MANAGEMENT SYSTEM PAGE NUMBER: 394
 PRINT DATE: 12/19/2023 SLD COUNTY/SR - ANNUAL PRINT COUNTY: BRADFORD
 DIR: B TOTAL LEN: 5.933 MI. DIST: 03-9 SR: 1058
 LEFT MUN: LITCHFIELD T RIGHT MUN: LITCHFIELD T

031328 FT



Stationing	Material	Length	Installation
031328 FT	NEW YORK STATE LINE		
INTER-AHD	(STBD)		
0130/2643	018" DIA	LEN=0040	INSTALLED 2003
0130/2419	018" DIA	LEN=0040	INSTALLED UNKN
0130/2222	030" DIA	LEN=0050	INSTALLED UNKN
0130/2061	024" DIA	LEN=0050	INSTALLED 2003
0130/1800	018" DIA	LEN=0036	INSTALLED UNKN
0130/1600	024" DIA	LEN=0040	INSTALLED 2003
0130/1479			

DIR: B TOTAL LEN: 5.933 MI. DIST: 03-9 SR: 1058
 LEFT MUN: LITCHFIELD T RIGHT MUN: LITCHFIELD T

Stationing	Description	Material	Length	Status
0130/1371	018" DIA CAST IRON	LEN=0038	INSTALLED	UNKN
0130/1032	BMS EN 08/1058/0130/0943	2 0 08078 0 01 0898+49		
0130/0943	SACKETT CREEK	BMS SBG 08/1058/0130/0943		
0130/0488	024" DIA CIR PLASTIC	LEN=0040	INSTALLED	2003
0130/0075	036" DIA CIRC METAL	LEN=0048	INSTALLED	UNKN
028685 FT	2 0 08078 0 01 0889+15			
	NC SACKETT CREEK RD			
	MACAFEE RD			
	(T878)			
0130/0000	LENGTH(AH 2643 BK 2671)			
0120/2537	024" DIA CIR PLASTIC	LEN=0060	INSTALLED	2023
0120/2068	SACKETT RUN	STRUCTURE LENGTH 16 FT		
	BMS ID 08/1058/0120/2068			
0120/0197	018" DIA CIR PLASTIC	LEN=0036	INSTALLED	UNKN
026014 FT	2 0 08084 0 00 0260+35			
0120/0000	LENGTH(AH 2671 BK 1848)			
0110/1762	018" DIA CIR PLASTIC	LEN=0040	INSTALLED	2023
0110/1161	SACKETT RUN	STRUCTURE LENGTH 12 FT		
	BMS ID 08/1058/0110/1161			
0110/0691	024" DIA CIR PLASTIC	LEN=0048	INSTALLED	UNKN
0110/0365	018" DIA CIRC METAL	LEN=0038	INSTALLED	UNKN
0110/0167	015" DIA CIR PLASTIC	LEN=0042	INSTALLED	UNKN
024166 FT	ROGERS RD			
	(T867)			
0110/0000	LENGTH(AH 1848 BK 1652)			
0100/1421	018" DIA CIR PLASTIC	LEN=0048	INSTALLED	UNKN
0100/1345	072" DIA CIRC METAL	LEN=0080	INSTALLED	2023
0100/0841	018" DIA CIR PLASTIC	LEN=0040	INSTALLED	UNKN

2 0 08084 0 00 0241+70 024166 FT
 SNOW RD
 (T866) 0110/0000

EXTRACT DATE: 12/18/2023
PRINT DATE: 12/19/2023

ROADWAY MANAGEMENT SYSTEM
SLD COUNTY/SR - ANNUAL PRINT

PAGE NUMBER: 392
COUNTY: BRADFORD

DIR: B TOTAL LEN: 5.933 MI.
LEFT MUN: LITCHFIELD T

DIST: 03-9 SR: 1058
RIGHT MUN: LITCHFIELD T

Stationing	Material	Length	Notes
022514 FT	015" DIA CIR PLASTIC	0100/0399	LEN=0035 INSTALLED UNKN
	018" DIA CIR PLASTIC	0100/0114	LEN=0038 INSTALLED UNKN
	2 0 08084 0 00 0225+50	022514 FT	
	072" DIA CIR PLASTIC		LEN=0080 INSTALLED 2023
	018" DIA CIRC METAL	0100/0000	LENGTH(AH 1652 BK 3107)
	0090/2620		LEN=0038 INSTALLED UNKN
	024" DIA CIR PLASTIC	0090/1550	LEN=0032 INSTALLED UNKN
	036" DIA CIR PLASTIC	0090/1017	LEN=0045 INSTALLED UNKN
019407 FT	018" DIA CIR PLASTIC	0090/0108	LEN=0048 INSTALLED UNKN
	2 0 08084 0 00 0194+15	019407 FT	CLEVELAND RD
	(TB63)		
	0090/0000		LENGTH(AH 3107 BK 2840)
	0080/2460		024" DIA CIR PLASTIC
			LEN=0040 INSTALLED UNKN
016567 FT	030" DIA CIR PLASTIC	0080/0460	LEN=0040 INSTALLED UNKN
	2 0 08084 0 00 0165+60	016567 FT	(APRA) A-1 TRANSPORT
	GRIMLEY RD		
	(TB92)		
	0080/0000		LENGTH(AH 2840 BK 1606)
	0070/1476		024" DIA CIR PLASTIC
			LEN=0060 INSTALLED 2001
	0070/0930		018" DIA CIRC METAL
			LEN=0048 INSTALLED UNKN
	0070/0582		018" DIA CIR PLASTIC
			LEN=0048 INSTALLED UNKN
	0070/0027		018" DIA CIRC METAL
	014961 FT		LEN=0040 INSTALLED UNKN
2 0 08084 0 00 0149+72	HILL RD		
VALLEY VIEW RD	(SR1067 SEG 0050/2721)		
(TB49)	0070/0000		LENGTH(AH 1606 BK 2935)
			018" DIA CIR PLASTIC

EXTRACT DATE: 12/18/2023
PRINT DATE: 12/19/2023

ROADWAY MANAGEMENT SYSTEM
SLD COUNTY/SR - ANNUAL PRINT

PAGE NUMBER: 391
COUNTY: BRADFORD

DIR: B TOTAL LEN: 5.933 MI.
LEFT MUN: LITCHFIELD T

DIST: 03-9 SR: 1058
RIGHT MUN: LITCHFIELD T

---	0060/2651	LEN=0040	INSTALLED UNKN
---	0060/2562	018 "DIA	CIRC METAL
---	0060/1943	LEN=0050	INSTALLED UNKN
---	0060/1705	018 "DIA	CIR PLASTIC
==	0060/1188	LEN=0045	INSTALLED UNKN
		EVANS RD	(T902)
---	0060/0421	018 "H 24 "W	ELLIP METAL
---	0060/0273	LEN=0048	INSTALLED UNKN
---	0060/0153	018 "DIA	CIR PLASTIC
---		LEN=0040	INSTALLED UNKN
---		018 "DIA	CIR PLASTIC
---		LEN=0040	INSTALLED UNKN
==	012026 FT	2 0 08084	0 00 0119+85
		VILLAGE:	LITCHFIELD
5	0060/0000	LENGTH(AH 2935	BK 1970)
---	0050/1831	018 "DIA	CIR PLASTIC
---	0050/1450	LEN=0040	INSTALLED UNKN
---	0050/1024	015 "H 21 "W	ELLIP METAL
---	0050/0533	LEN=0038	INSTALLED UNKN
010056 FT	010056 FT	018 "DIA	CIRC CONCR
		LEN=0036	INSTALLED UNKN
		015 "H 21 "W	ELLIP METAL
		LEN=0039	INSTALLED UNKN
		2 0 08084	0 00 0100+14
		015 "H 21 "W	ELLIP METAL
5	0050/0000	LEN=0040	INSTALLED UNKN
		LENGTH(AH 1970	BK 2014)
---	0040/1571	018 "DIA	CIR PLASTIC
---	0040/1223	LEN=0040	INSTALLED 2005
---	0040/0858	018 "DIA	CIR PLASTIC
		LEN=0054	INSTALLED UNKN
		018 "DIA	CIR PLASTIC
		LEN=0040	INSTALLED 2005
		POI	
	0040/0630	(APRA) MADA	ESTATES
		015 "DIA	CIR PLASTIC
	0040/0454	LEN=0038	INSTALLED UNKN
008042 FT	008042 FT	2 0 08084	0 00 0080+07
5	0040/0000	LENGTH(AH 2014	BK 1966)
---	0030/1524	018 "DIA	CIR PLASTIC
---	0030/0944	LEN=0040	INSTALLED 2005
---		015 "DIA	CIRC METAL
---		LEN=0040	INSTALLED UNKN

PARK HOLLOW RD
(T901)

0060/0053
012026 FT

BLACKBERRY LN
(PRDR)

0040/0630

008042 FT

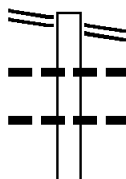
DIR: B TOTAL LEN: 5.933 MI. DIST: 03-9 SR: 1058
 LEFT MUN: LITCHFIELD T RIGHT MUN: LITCHFIELD T

ROAD NAME	START	END	LENGTH	DESCRIPTION	INSTALL
LEE RD (T859)	0030/0880	0030/0510	0030/0510	018" DIA CIR PLASTIC	INSTALLED 2005
ZURN RD (T860)	0030/0000	0060/076	0060/076 FT	018" DIA CIR PLASTIC	INSTALLED 2005
		0060/076	0060/076 FT	018" DIA CIR PLASTIC	INSTALLED 2005
		0030/0000	0030/0000	LENGTH(AH 1966 BK 3076)	
		0020/2288	0020/2288	030" DIA CIR PLASTIC	INSTALLED 2004
		0020/1520	0020/1520	024" DIA CIR PLASTIC	INSTALLED UNKN
SAYRE HILL RD (T841)	0020/1457	0020/1437	0020/1437	015"H 22"W ELLIP METAL	INSTALLED UNKN
		0020/1133	0020/1133	018" DIA CIRC METAL	INSTALLED UNKN
		0020/0466	0020/0466	054" DIA CIRC METAL	INSTALLED 2004
		0020/0300	0020/0300	024" DIA CIR PLASTIC	INSTALLED 2004
		0020/0079	0020/0079	018" DIA CIRC METAL	INSTALLED UNKN
		0020/0011	0020/0011	054" DIA CIRC METAL	INSTALLED UNKN
	003000 FT	003000 FT	003000 FT	2 0 08084 0 00 0029+86	
		0020/0000	0020/0000	LENGTH(AH 3076 BK 3000)	
		0010/2666	0010/2666	018" DIA CIR PLASTIC	INSTALLED 2005
		0010/2232	0010/2232	017"H 28"W ELLIP METAL	INSTALLED UNKN
		0010/1762	0010/1762	024" DIA CIR PLASTIC	INSTALLED 2005
		0010/1535	0010/1535	017"H 28"W ELLIP METAL	INSTALLED UNKN
		0010/0877	0010/0877	TRIB. TO SATTERLEE CREE	STRUCTURE LENGTH 17 FT
		0010/0560	0010/0560	BMSID 08/1058/0010/0877	
		000000 FT	000000 FT	015" DIA CIRC METAL	INSTALLED UNKN
		000000 FT	000000 FT	2 0 08084 0 00 0000+00	
		0010/0000	0010/0000	NC LITCHFIELD RD	
		0010/0000	0010/0000	FRONT ST	
		0010/0000	0010/0000	(SR1056 SEG 0070/1716)	
		0010/0000	0010/0000	MFC BEGIN = D	
		0010/0000	0010/0000	LENGTH(AH 3000 BK 0000)	

EXTRACT DATE: 12/18/2023 ROADWAY MANAGEMENT SYSTEM PAGE NUMBER: 389
 PRINT DATE: 12/19/2023 SLD COUNTY/SR - ANNUAL PRINT COUNTY: BRADFORD
 DIR: B TOTAL LEN: 8.130 MI. DIST: 03-9 SR: 1057
 LEFT MUN: LITCHFIELD T RIGHT MUN: LITCHFIELD T

COTTON HOLLOW RD 042924 FT
 (SR1056 SEG 0090/0000) 0170/0548

 042376 FT



042924 FT COTTON HOLLOW RD
 0170/0548 (SR1056 SEG 0090/0000)
 0170/0469 048 " DIA CIRC METAL
 0170/0325 LEN=0040 INSTALLED 1998
 042376 FT 018 " DIA CIR PLASTIC
 0170/0000 2 0 08083 0 01 0424+67
 LENGTH(AH 0548 BK 2030)

DIR: B TOTAL LEN: 8.130 MI. DIST: 03-9 SR: 1057
 LEFT MUN: LITCHFIELD T RIGHT MUN: LITCHFIELD T

040346 FT

037459 FT

0160/1985	028 " DIA	CIR PLASTIC
	LEN=0040	INSTALLED UNKN
0160/1832	024 " DIA	CIRC CONCR
	LEN=0060	INSTALLED UNKN
0160/1610	018 " DIA	CIRC CONCR
	LEN=0065	INSTALLED UNKN
0160/1513	018 " DIA	CIRC CONCR
	LEN=0065	INSTALLED UNKN
0160/1325	036 " DIA	CIR PLASTIC
	LEN=0050	INSTALLED 2011
0160/0890	018 " DIA	CIRC CONCR
	LEN=0045	INSTALLED UNKN
0160/0599	BMSSEN 08/1057/0160/0543	
	2 0 08083 0 00 0410+38	
	SATTERLEE CK	
0160/0543	BMSBG 08/1057/0160/0543	
040346 FT	2 0 08083 0 00 0404+59	
	T. SATTERLEE	
	STRUCTURE LENGTH 11 FT	
	BMSID 08/1057/0160/0000	
0160/0000	LENGTH(AH 2030 BK 2887)	
	018 " DIA	CIRC METAL
0150/2491	LEN=0050	INSTALLED UNKN
	018 " DIA	CIR PLASTIC
0150/2075	LEN=0050	INSTALLED UNKN
	018 " DIA	CIR PLASTIC
0150/1626	LEN=0050	INSTALLED UNKN
	018 " DIA	CIR PLASTIC
0150/0975	LEN=0050	INSTALLED 1998
	018 " DIA	CIR PLASTIC
0150/0038	LEN=0060	INSTALLED UNKN
037459 FT	2 0 08083 0 00 0375+35	
0150/0000	LENGTH(AH 2887 BK 3140)	
	015"H 21"W	ELLIP METAL
0140/2646	LEN=0050	INSTALLED 1998
	018 " DIA	CIR PLASTIC
0140/2240	LEN=0042	INSTALLED 1998
	018 " DIA	CIR PLASTIC
0140/1896	LEN=0043	INSTALLED 1998
	(APRA) JOHN MANN EXCAVA	
	PRIVATE DR	
POE	(PRDR)	
0140/1525	018 " DIA	CIR PLASTIC
	LEN=0041	INSTALLED 1998
0140/1342	024 " DIA	CIR PLASTIC
	LEN=0050	INSTALLED 1998
0140/0878		

DIR: B TOTAL LEN: 8.130 MI. DIST: 03-9 SR: 1057
 LEFT MUN: LITCHFIELD T RIGHT MUN: LITCHFIELD T

2 0 08083 0 00 0343+55 034319 FT
 ORANGE HILL RD
 (SR1054 SEG 0080/2978) 0140/0000

033408 FT

AMMERMAN RD
 (T730)

0120/1958

030594 FT

026985 FT

Stationing	Description	Material	Length	Notes
034319 FT				
0140/0000	5	018" DIA CIR PLASTIC	LEN=0040	INSTALLED 2005
0130/0629				
033408 FT				
0130/0000	5	018" DIA CIRC METAL	LEN=0040	INSTALLED 1998
0120/2089				
0120/1739		018" DIA CIR PLASTIC	LEN=0036	INSTALLED 1998
0120/1235		018" DIA CIR PLASTIC	LEN=0040	INSTALLED 1998
030594 FT				
0120/0000	5	018" DIA CIR PLASTIC	LEN=0040	INSTALLED UNKN
0110/2533		018" DIA CIR PLASTIC	LEN=0034	INSTALLED 1998
0110/2365		018" DIA CIR PLASTIC	LEN=0040	INSTALLED 1998
0110/1935				CALLEAR RD (T851)
				NC ROME RD
0110/1831				ROME RD (SR1050 SEG 0010/0000)
0110/1512		024" DIA CIR PLASTIC	LEN=0040	INSTALLED 2005
0110/1150		036" DIA CIR PLASTIC	LEN=0039	INSTALLED 1998
0110/0875		018" DIA CIRC CONCR	LEN=0040	INSTALLED UNKN
0110/0740		018" DIA CIR PLASTIC	LEN=0050	INSTALLED UNKN
0110/0270		018" DIA CIR PLASTIC	LEN=0040	INSTALLED 1998
026985 FT				
0110/0000	5	MFC BEGIN = D	LENGTH(AH 3609 BK 3013)	
0100/2874		018" DIA CIR PLASTIC	LEN=0040	INSTALLED UNKN

EXTRACT DATE: 12/18/2023
PRINT DATE: 12/19/2023

ROADWAY MANAGEMENT SYSTEM
SLD COUNTY/SR - ANNUAL PRINT

PAGE NUMBER: 386
COUNTY: BRADFORD

DIR: B TOTAL LEN: 8.130 MI.
LEFT MUN: LITCHFIELD T

DIST: 03-9 SR: 1057
RIGHT MUN: LITCHFIELD T

Stationing	Notes	Material	Length	Year
0100/2660	024 " DIA	CIR PLASTIC	LEN=0040	UNKN
0100/2065	024 " DIA	CIR PLASTIC	LEN=0040	UNKN
0100/1516	018 "H 27 "W	ELLIP METAL	LEN=0040	UNKN
0100/0845	018 " DIA	CIR PLASTIC	LEN=0040	1998
023972 FT	0100/0228	018 " DIA	LEN=0040	UNKN
	023972 FT	2 0 08083	0 00 0240+77	
	0100/0000	LENGTH(AH 3013 BK 2521)		
	0090/2207	036 " DIA	CIR PLASTIC	LEN=0040 UNKN
	0090/1456	018 " DIA	CIR PLASTIC	LEN=0040 UNKN
	0090/0879	018 " DIA	CIR PLASTIC	LEN=0048 1998
021451 FT	0090/0356	018 " DIA	CIR PLASTIC	LEN=0040 UNKN
	021451 FT	2 0 08083	0 00 0215+73	
	0090/0000	LENGTH(AH 2521 BK 2611)		
	0080/1572	018 " DIA	CIR PLASTIC	LEN=0040 1997
	0080/1540	018 " DIA	CIR PLASTIC	LEN=0050 1997
GOLDEN GATE RD (T722)	0080/1491			
	018840 FT	MOORE HILL RD (T844)		
	018840 FT	2 0 08083	0 00 0189+80	
	0080/0000	LITCHFIELD SHESHEQUIN T		
	0070/2690	LENGTH(AH 2611 BK 2883)		
		018 " DIA	CIRC METAL	LEN=0040 UNKN
LC FOR KOLESAR RD (CONN) KOLESAR RD	0070/1343			

DIR: B TOTAL LEN: 8.130 MI. DIST: 03-9 SR: 1057
 LEFT MUN: SHESHEQUIN T RIGHT MUN: SHESHEQUIN T

Stationing	Material	Length	Notes
(T694) 0070/1264	024" DIA CIR PLASTIC	LEN=0040	INSTALLED 2005
015957 FT	018" DIA CIR PLASTIC	LEN=0040	INSTALLED UNKN
	2 0 08083 0 00 0160+62		
	0070/0000	LENGTH(AH 2883 BK 2972)	
	024" DIA CIR PLASTIC	LEN=0055	INSTALLED 2005
	018" DIA CIR PLASTIC	LEN=0050	INSTALLED 2004
	LC FOR SPAULDING HILL		
	(CONN)		
	024" DIA CIR PLASTIC	LEN=0060	INSTALLED UNKN
	SPAULDING HILL RD		
	(T691)		
	038" DIA CIR PLASTIC	LEN=0042	INSTALLED 1998
	018" DIA CIR PLASTIC	LEN=0037	INSTALLED 1998
012985 FT	2 0 08083 0 00 0130+53		
	0060/0000	LENGTH(AH 2972 BK 2041)	
COWELL RD (T689) 0050/1778	018" DIA CIR PLASTIC	LEN=0034	INSTALLED 1997
	018" DIA CIR PLASTIC	LEN=0048	INSTALLED 1997
	018" DIA CIR PLASTIC	LEN=0037	INSTALLED 1997
010944 FT	2 0 08083 0 00 0109+87		
	GRANGE HALL RD		
	(T688)		
	0050/0000	LENGTH(AH 2041 BK 3001)	
	021"H 15"W ELLIP METAL		
	0040/2930	LEN=0050	INSTALLED 2001
	018" DIA CIR PLASTIC	LEN=0040	INSTALLED 1998
007943 FT	2 0 08083 0 00 0079+72		

EXTRACT DATE: 12/18/2023
PRINT DATE: 12/19/2023

ROADWAY MANAGEMENT SYSTEM
SLD COUNTY/SR - ANNUAL PRINT

PAGE NUMBER: 384
COUNTY: BRADFORD

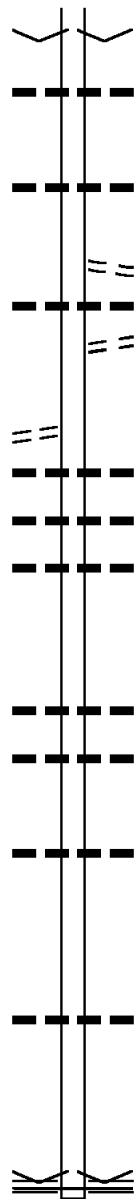
DIR: B TOTAL LEN: 8.130 MI.
LEFT MUN: SHESHEQUIN T

DIST: 03-9 SR: 1057
RIGHT MUN: SHESHEQUIN T

2 0 08083 0 00 0058+00 005781 FT
WARNER HILL RD
(T683) 0030/0000

002456 FT

000000 FT



VILLAGE: TRINKET
0040/0000 LENGTH(AH 3001 BK 2162)
024 "DIA CIR PLASTIC
0030/2038 LEN=0040 INSTALLED 1997

0030/1051 060 "DIA CIRC CONCR
LEN=0059 INSTALLED 1998

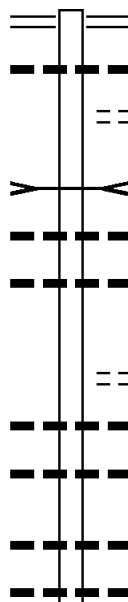
0030/0366 LC FOR WARNER HILL RD
(CONN)
0030/0330 018 "DIA CIR PLASTIC
LEN=0070 INSTALLED 1998
WARNER HILL RD
0030/0239 (T682)
005781 FT

0030/0000 LENGTH(AH 2162 BK 3325)
018 "DIA CIR PLASTIC
0020/2911 LEN=0045 INSTALLED 1998
018 "DIA CIR PLASTIC
0020/2389 LEN=0045 INSTALLED 1998
018 "DIA CIR PLASTIC
0020/1943 LEN=0050 INSTALLED UNKN

0020/0435 018 "DIA CIR PLASTIC
LEN=0047 INSTALLED UNKN
018 "DIA CIR PLASTIC
0020/0315 LEN=0050 INSTALLED UNKN
002456 FT 2 0 08083 0 00 0024+64
0020/0000 LENGTH(AH 3325 BK 2456)
018 "DIA CIR PLASTIC
0010/1874 LEN=0030 INSTALLED UNKN

0010/0012 024 "DIA CIR PLASTIC
LEN=0050 INSTALLED UNKN
000000 FT 2 0 08083 0 00 0000+00
VILLAGE: GHENT
NC SP PORTSMANS RD
GHENT HILL RD
(SR1022 SEG 0100/0000)
MFC BEGIN = E
0010/0000 LENGTH(AH 2456 BK 0000)

056276 FT



056276 FT SR 0187 SH
 0250/1629 (SR0187 SEG 0840/0000)
 0250/1589 018 " DIA CIR PLASTIC
 LEN=0040 INSTALLED 2018
 HARFORD RD
 0250/1321 (T912)
 TRIB WAPPA SENING CREEK
 STRUCTURE LENGTH 16 FT
 0250/1084 BMSID 08/1056/0250/1084
 018 " DIA CIR PLASTIC
 0250/0622 LEN=0090 INSTALLED UNKN
 018 " DIA CIR PLASTIC
 0250/0219 LEN=0065 INSTALLED UNKN
 054647 FT 2 0 08088 0 00 0165+13
 MERRY GO ROUND RD
 (T762)
 0250/0000 LENGTH(AH 1629 BK 3151)
 040 " DIA CIR PLASTIC
 0240/2845 LEN=0055 INSTALLED UNKN
 024 " DIA CIR PLASTIC
 0240/2495 LEN=0055 INSTALLED UNKN
 024 " DIA CIR PLASTIC
 0240/1880 LEN=0045 INSTALLED UNKN
 018 " DIA CIR PLASTIC
 0240/1311 LEN=0057 INSTALLED UNKN

EXTRACT DATE: 12/18/2023
PRINT DATE: 12/19/2023

ROADWAY MANAGEMENT SYSTEM
SLD COUNTY/SR - ANNUAL PRINT

PAGE NUMBER: 382
COUNTY: BRADFORD

DIR: B TOTAL LEN: 10.658 MI.
LEFT MUN: WINDHAM T

DIST: 03-9 SR: 1056
RIGHT MUN: WINDHAM T

	0240/0720	024 " DIA LEN=0056	CIR PLASTIC INSTALLED UNKN
	0240/0434	018 " DIA LEN=0060	CIR PLASTIC INSTALLED UNKN
051496 FT	0240/0076	018 " DIA LEN=0050	CIR PLASTIC INSTALLED UNKN
	051496 FT	2 0 08088	0 00 0133+51
	0240/0000	VILLAGE: WINDHAM CENTER LENGTH(AH 3151 BK 3304)	
	0230/3256	054 " DIA LEN=0055	CIR PLASTIC INSTALLED UNKN
	0230/2891	024 " DIA LEN=0045	CIR PLASTIC INSTALLED 2004
	0230/2275	024 " DIA LEN=0045	CIR PLASTIC INSTALLED UNKN
	0230/1757	018 " DIA LEN=0056	CIR PLASTIC INSTALLED UNKN
	0230/1138	018 " DIA LEN=0045	CIR PLASTIC INSTALLED UNKN
	0230/0890	036 " DIA LEN=0055	CIR PLASTIC INSTALLED UNKN
	0230/0400	036 " DIA LEN=0068	CIR PLASTIC INSTALLED UNKN
048192 FT	0230/0091	024 " DIA LEN=0060	CIR PLASTIC INSTALLED UNKN
	048192 FT	2 0 08088	0 00 0100+36
	0230/0000	LENGTH(AH 3304 BK 2230) PECK HILL RD	
	0220/1853	(T877) 018 " DIA	CIR PLASTIC INSTALLED UNKN
	0220/1438	LEN=0040	
	0220/1081	024 " DIA LEN=0060	CIR PLASTIC INSTALLED UNKN
	0220/0450	024 " DIA LEN=0050	CIR PLASTIC INSTALLED 2001
045962 FT	0220/0035	024 " DIA LEN=0060	CIR PLASTIC INSTALLED UNKN
	045962 FT	2 0 08088	0 00 0077+99
	0220/0000	BATTLE CREEK RD (SR1055 SEG 0160/0000) LENGTH(AH 2230 BK 2760)	
		018 " DIA	CIRC METAL

DIR: B TOTAL LEN: 10.658 MI. DIST: 03-9 SR: 1056
 LEFT MUN: WINDHAM T RIGHT MUN: WINDHAM T

Stationing	Segment	Description	Material	Status
043202 FT	0210/0853	LEN=0060	018 "DIA CIR PLASTIC	INSTALLED UNKN
	043202 FT	2 0 08088 0 00 0050+38	018 "DIA CIR PLASTIC	
	0210/0000	LEN=0053	018 "DIA CIR PLASTIC	INSTALLED UNKN
		LENGTH(AH 2760 BK 1971)		
	0200/1043	LEN=0045	018 "DIA CIR PLASTIC	INSTALLED UNKN
041231 FT	0200/0331	LEN=0054	024 "DIA CIR PLASTIC	INSTALLED UNKN
	041231 FT	2 0 08088 0 00 0030+66	024 "DIA CIR PLASTIC	
		VILLAGE: WINDHAM SUMMIT		
		WINDHAM		
	0200/0000	LEN=0054	024 "DIA CIR PLASTIC	INSTALLED UNKN
		LENGTH(AH 1971 BK 3051)		
	0190/1984	LEN=0040	018 "DIA CIR PLASTIC	INSTALLED UNKN
	0190/1707	LEN=0040	018 "DIA CIR PLASTIC	INSTALLED UNKN
		BEN WEST RD (T740)		
	0190/1301	LEN=0045	024 "DIA CIR PLASTIC	INSTALLED UNKN
	0190/0263	LEN=0050	018 "DIA CIR PLASTIC	INSTALLED UNKN
2 0 08088 0 00 0000+00	0190/0045	LEN=0060	018 "DIA CIR PLASTIC	INSTALLED UNKN
MACAFEE RD (T878)	038180 FT			
	0190/0000	LENGTH(AH 3051 BK 1609)		
	0180/1162	LEN=0060	018 "DIA CIR PLASTIC	INSTALLED UNKN
	0180/0905	LEN=0060	018 "DIA CIR PLASTIC	INSTALLED UNKN
		HIDDEN ACRES LN (PRDR)		
036571 FT	0180/0225	LEN=0047	018 "DIA CIR PLASTIC	INSTALLED UNKN
	036571 FT	2 0 08078 0 00 0735+73	018 "DIA CIR PLASTIC	
		MACAFEE RD (SR1029 SEG 0280/2066)		
	0180/0000	LENGTH(AH 1609 BK 2055)		
	0170/1200	LEN=0055	024 "DIA CIR PLASTIC	INSTALLED 2006

DIR: B TOTAL LEN: 10.658 MI. DIST: 03-9 SR: 1056
 LEFT MUN: LITCHFIELD T RIGHT MUN: LITCHFIELD T

GRIMLEY RD
 (T892)

034516 FT

034516 FT 2 0 08081 0 01 0344+49
 0170/0000 LENGTH(AH 2055 BK 2418)

0160/1750 018 " DIA CIRC CONCR
 LEN=0040 INSTALLED UNKN
 0160/1472 018 " DIA CIR PLASTIC
 LEN=0040 INSTALLED 2001

0160/0612 018 " DIA CIR PLASTIC
 LEN=0053 INSTALLED UNKN
 0160/0136 018 " DIA CIR PLASTIC
 LEN=0040 INSTALLED 2006

0160/0072
 032098 FT

032098 FT 2 0 08081 0 01 0320+78
 GRIMLEY RD
 (T892)

0160/0000 LENGTH(AH 2418 BK 2021)
 018 " DIA CIR PLASTIC
 0150/1712 LEN=0050 INSTALLED 2006
 018 " DIA CIR PLASTIC
 0150/1496 LEN=0050 INSTALLED 2006
 024 " DIA CIR PLASTIC
 0150/1334 LEN=0040 INSTALLED 2006
 018 " DIA CIR PLASTIC
 0150/1124 LEN=0040 INSTALLED UNKN
 018 " DIA CIR PLASTIC
 0150/1047 LEN=0040 INSTALLED UNKN
 024 " DIA CIR PLASTIC
 0150/0756 LEN=0040 INSTALLED 2006
 018 " DIA CIR PLASTIC
 0150/0255 LEN=0047 INSTALLED 2006

030077 FT

030077 FT 2 0 08081 0 01 0300+07
 0150/0000 LENGTH(AH 2021 BK 2584)
 018 " DIA CIR PLASTIC
 0140/2530 LEN=0050 INSTALLED 2006
 024 " DIA CIR PLASTIC
 0140/1986 LEN=0060 INSTALLED 2006

0140/1381 BMS EN 08/1056/0140/1364
 2 0 08081 0 01 0287+87
 SATTERLEE CK
 0140/1364 BMS BG 08/1056/0140/1364

027493 FT

0140/0481 018 " DIA CIR PLASTIC
 LEN=0050 INSTALLED 2006
 027493 FT 2 0 08081 0 01 0274+25
 HILL RD

DIR: B TOTAL LEN: 10.658 MI. DIST: 03-9 SR: 1056
 LEFT MUN: LITCHFIELD T RIGHT MUN: LITCHFIELD T

Stationing	Notes	Material/Spec	Length	Installation	Year
0140/0000	(SR1067 SEG 0040/0000)	018" DIA CIR PLASTIC	2584	INSTALLED	2006
0130/2652	BMSSEN 08/1056/0130/2626	018" DIA CIR PLASTIC	20	INSTALLED	2006
0130/2626	T. SATTERLEE	018" DIA CIR PLASTIC	01	INSTALLED	2006
0130/2219	BMSBG 08/1056/0130/2626	018" DIA CIR PLASTIC	024	INSTALLED	2006
0130/1677	LEN=0040	018" DIA CIR PLASTIC	0040	INSTALLED	2006
0130/1355	LEN=0047	018" DIA CIR PLASTIC	0047	INSTALLED	2006
0130/0932	LEN=0050	018" DIA CIR PLASTIC	0050	INSTALLED	2006
0130/0529	LEN=0055	018" DIA CIR PLASTIC	0055	INSTALLED	2006
0130/0209	LEN=0056	018" DIA CIR PLASTIC	0056	INSTALLED	2006
024557 FT	024557 FT	018" DIA CIR PLASTIC	0045	INSTALLED	2006
0130/0000	2 0 08081 0 01 0244+84	018" DIA CIR PLASTIC	2936	INSTALLED	2006
0120/2045	LEN=0045	018" DIA CIR PLASTIC	0045	INSTALLED	2006
0120/1120	018" DIA CIR PLASTIC	018" DIA CIR PLASTIC	0069	INSTALLED	2006
0120/0685	LEN=0060	018" DIA CIR PLASTIC	0060	INSTALLED	2006
022248 FT	022248 FT	018" DIA CIR PLASTIC	0221	INSTALLED	2006
0120/0000	2 0 08081 0 01 0221+75	018" DIA CIR PLASTIC	20	INSTALLED	2006
0110/2046	T. SATTERLEE	018" DIA CIR PLASTIC	20	INSTALLED	2006
0110/0950	STRUCTURE LENGTH 20 FT	018" DIA CIR PLASTIC	0045	INSTALLED	2004
0110/0465	BMSID 08/1056/0120/0000	018" DIA CIR PLASTIC	0040	INSTALLED	2006
020044 FT	EVANS RD (T902)	018" DIA CIR PLASTIC	0040	INSTALLED	2006
0110/0000	LEN=0050	018" DIA CIR PLASTIC	0050	INSTALLED	2006
0110/0000	LENGTH(AH 2309 BK 2204)	018" DIA CIR PLASTIC	2204	INSTALLED	2006
0110/0000	EVANS RD (T902)	018" DIA CIR PLASTIC	2518	INSTALLED	2006

EVANS RD
(T902)

DIR: B TOTAL LEN: 10.658 MI. DIST: 03-9 SR: 1056
 LEFT MUN: LITCHFIELD T RIGHT MUN: LITCHFIELD T

	0100/2204	LEN=0040	INSTALLED	2006
		018 "DIA	CIR PLASTIC	
	0100/2124	LEN=0040	INSTALLED	2006
		018 "DIA	CIR PLASTIC	
	0100/1776	LEN=0040	INSTALLED	2006
		018 "DIA	CIR PLASTIC	
	0100/1538	LEN=0045	INSTALLED	2006
		024 "DIA	CIR PLASTIC	
	0100/1172	LEN=0040	INSTALLED	2006
		018 "DIA	CIR PLASTIC	
	0100/0715	LEN=0045	INSTALLED	2006
		018 "DIA	CIR PLASTIC	
	0100/0530	LEN=0042	INSTALLED	UNKN
		024 "DIA	CIR PLASTIC	
	0100/0143	LEN=0041	INSTALLED	2006
017526 FT	017526 FT	2 0 08081	0 01 0174+85	
	0100/0000	LENGTH(AH 2518 BK 2808)		
		018 "DIA	CIR PLASTIC	
	0090/2264	LEN=0055	INSTALLED	2006
		018 "DIA	CIR PLASTIC	
	0090/2035	LEN=0050	INSTALLED	2006
		018 "DIA	CIR PLASTIC	
	0090/1536	LEN=0040	INSTALLED	2006
		024 "DIA	CIR PLASTIC	
	0090/0875	LEN=0046	INSTALLED	2006
		024 "DIA	CIR PLASTIC	
	0090/0350	LEN=0055	INSTALLED	2006
		024 "DIA	CIR PLASTIC	
014718 FT	0090/0040	LEN=0060	INSTALLED	2006
	014718 FT	2 0 08081	0 01 0147+00	
		ROME RD (SR1057 SEG 0170/0548)		
		NC COTTON HOLLOW RD		
	0090/0000	LENGTH(AH 2808 BK 1759)		
		018 "DIA	CIR PLASTIC	
	0080/1621	LEN=0049	INSTALLED	UNKN
		024 "DIA	CIR PLASTIC	
	0080/1182	LEN=0055	INSTALLED	2001
		072 "DIA	CIRC METAL	
	0080/0958	LEN=0045	INSTALLED	UNKN
MUTTS RD (T855)	0080/0904			
		018 "DIA	CIR PLASTIC	
	0080/0269	LEN=0040	INSTALLED	2006
		018 "DIA	CIR PLASTIC	
	0080/0050	LEN=0040	INSTALLED	2006
012959 FT	012959 FT	2 0 08081	0 01 0128+22	
	0080/0000	LENGTH(AH 1759 BK 1914)		

EXTRACT DATE: 12/18/2023
PRINT DATE: 12/19/2023

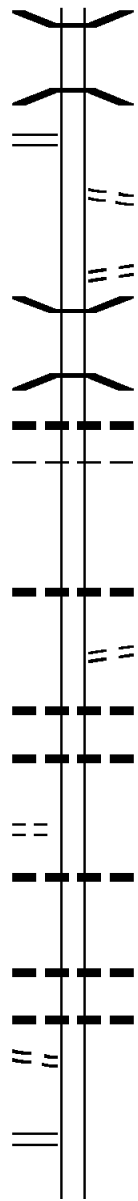
ROADWAY MANAGEMENT SYSTEM
SLD COUNTY/SR - ANNUAL PRINT

PAGE NUMBER: 377
COUNTY: BRADFORD

DIR: B TOTAL LEN: 10.658 MI.
LEFT MUN: LITCHFIELD T

DIST: 03-9 SR: 1056
RIGHT MUN: LITCHFIELD T

LITCHFIELD RD
(SR1058 SEG 0010/0000) 0070/1716



0070/1774 BMS EN 08/1056/0070/1758
2 0 08081 0 00 0127+35
T. SATTERLECK
0070/1758 BMSBG 08/1056/0070/1758

0070/1662 PALMER RD
(T899)

0070/0746 PALMER RD
0070/0687 (T899)
BMS EN 08/1056/0070/0632
2 0 08081 0 00 0118+13
SATTE RLEE CK

0070/0632 BMSBG 08/1056/0070/0632
042 " DIA CIRC CONCR
0070/0450 LEN=0065 INSTALLED UNKN
LITCHFIELD

011045 FT

0070/0301 ATHENS T
011045 FT
2 0 08081 0 00 0110+18
5 0070/0000 LENGTH(AH 1914 BK 2185)

0060/1580 015 " DIA CIRC CONCR
LEN=0038 INSTALLED UNKN

0060/0839 KASE LN
(TWP)
0060/0808 030 " DIA CIRC METAL
LEN=0042 INSTALLED UNKN
030 " DIA CIRC CONCR
0060/0522 LEN=0048 INSTALLED UNKN
008860 FT

2 0 08081 0 00 0088+75 008860 FT
MILLER RD
(T876) 0060/0000

5 0060/0000 LENGTH(AH 2185 BK 2355)
015 " DIA CIRC CONCR
0050/2179 LEN=0038 INSTALLED UNKN

0050/1135 018 " DIA CIR PLASTIC
LEN=0045 INSTALLED UNKN
0050/0829 015 "H 21 "W ELLIP METAL
LEN=0048 INSTALLED UNKN

MOORE RD
(T109) 0050/0356
2 0 08081 0 00 0065+05 006505 FT
GLEN VALLEY RD
(SR1060 SEG 0020/2424) 0050/0000

006505 FT
5 0050/0000 LENGTH(AH 2355 BK 2636)

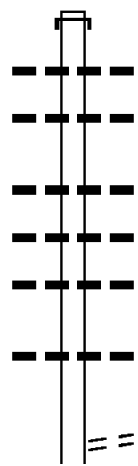
EAGLEWOOD DR

DIR: B TOTAL LEN: 10.658 MI. DIST: 03-9 SR: 1056
 LEFT MUN: ATHENS T RIGHT MUN: ATHENS T

Location / Segment	Length (FT)	Segment ID	Notes / Details
		0040/2009	(T112)
	003869	0040/0000	LENGTH(AH 2636 BK 1909)
SIERRA VIEW RD (T114)	0030	0030/1793	
KIRBY ST (T113)	0030	0030/1737	
		0030/1225	SHESEQUIN RD (SR1043 SEG 0300/0000)
	001960	0030/0000	LENGTH(AH 1909 BK 1357)
GLEN VALLEY RD (SR1060 SEG 0010/0000)	0030	0030/0000	VILLAGE: EAST ATHENS
	0020	0020/1156	LEN=0060 INSTALLED UNKN
	0020	0020/0716	BMSSEN 08/1056/0020/0105
	0020	0020/0116	ATHENS B
	0020	0020/0105	SUSQUEHANNA RIVER BMSBG 08/1056/0020/0105
RIVER ST (BORO)	000603	000603	EDWARD ST (BORO)
	0010	0010/0451	LEN=0020 INSTALLED UNKN
	0010	0010/0401	LEN=0020 INSTALLED UNKN
	0010	0010/0358	LEN=0020 INSTALLED UNKN
MAPLE ST (BORO)	000000	000000	NC SUSQUEHANNA ST
		0010/0000	MAIN ST (SRO199 SEG 0050/0292) MFC BEGIN = D
		0010/0000	LENGTH(AH 0603 BK 0000)

EXTRACT DATE: 12/18/2023 ROADWAY MANAGEMENT SYSTEM PAGE NUMBER: 375
 PRINT DATE: 12/19/2023 SLD COUNTY/SR - ANNUAL PRINT COUNTY: BRADFORD
 DIR: B TOTAL LEN: 10.186 MI. DIST: 03-9 SR: 1055
 LEFT MUN: WINDHAM T RIGHT MUN: WINDHAM T

053780 FT



051090 FT

053780 FT	INTER-AHD	NEW YORK	STATE LINE
0200/2690	(STBD)		
	018 " DIA	CIR PLASTIC	
0200/2126	LEN=0036	INSTALLED	UNKN
	018 " DIA	CIRC METAL	
0200/1889	LEN=0036	INSTALLED	2012
	030 " DIA	CIR PLASTIC	
0200/1236	LEN=0040	INSTALLED	2012
	030 " DIA	CIR PLASTIC	
0200/0960	LEN=0040	INSTALLED	2012
	018 " DIA	CIR PLASTIC	
0200/0660	LEN=0040	INSTALLED	2005
	024 " DIA	CIR PLASTIC	
0200/0006	LEN=0050	INSTALLED	2012
051090 FT	2 0 08086	0 00	0512+52
	OSBORNE HILL RD		
	(T887)		
0200/0000	LENGTH(AH	2690	BK 3359)

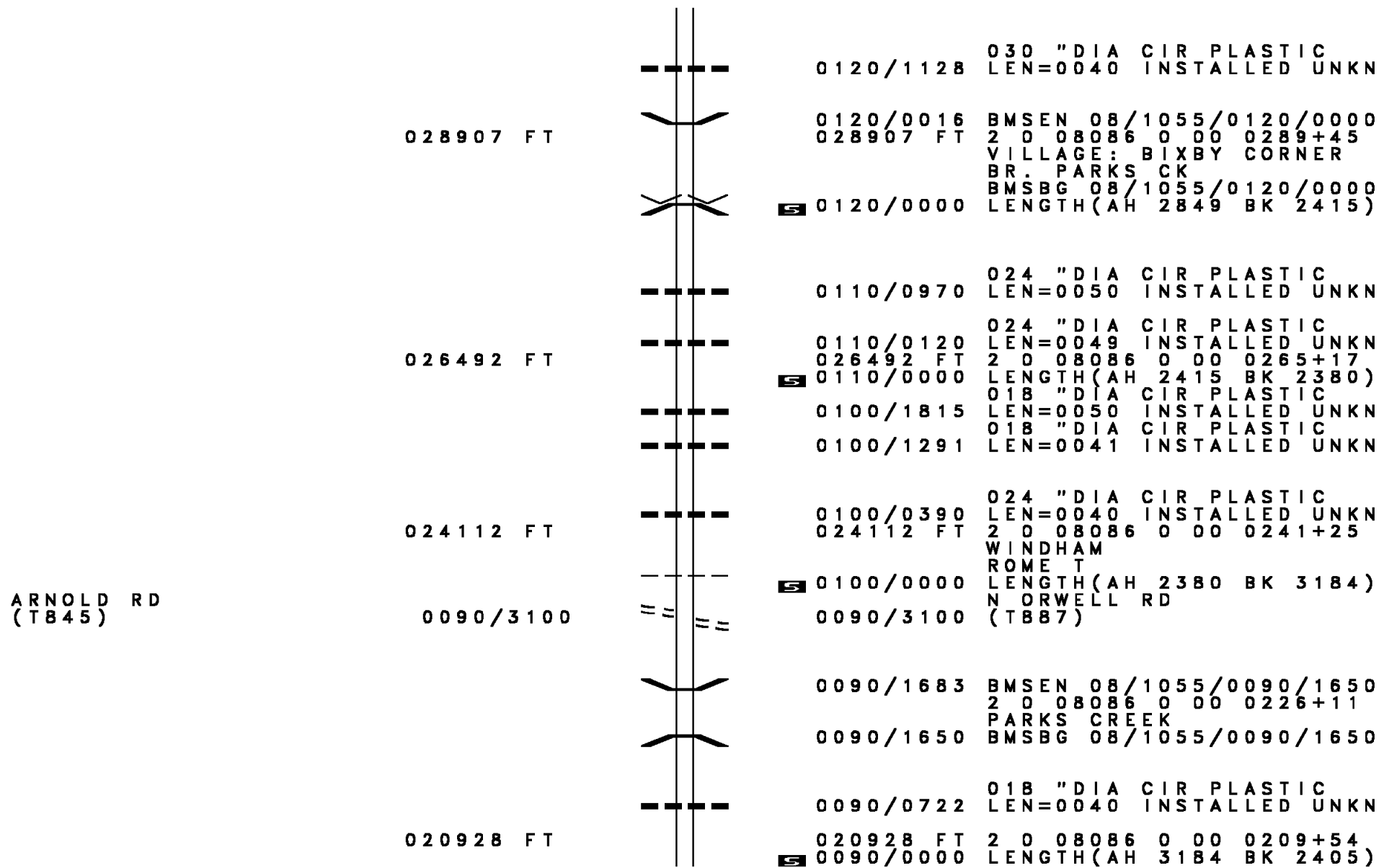
DIR: B TOTAL LEN: 10.186 MI. DIST: 03-9 SR: 1055
 LEFT MUN: WINDHAM T RIGHT MUN: WINDHAM T

---	---	0190/2997	024 " DIA	CIR PLASTIC
---	---	0190/2577	LEN=0030	INSTALLED 2012
---	---	0190/2126	018 " DIA	CIR PLASTIC
---	---	0190/1621	LEN=0040	INSTALLED UNKN
---	---	0190/1118	018 " DIA	CIR PLASTIC
---	---		LEN=0040	INSTALLED 2012
---	---		024 " DIA	CIR PLASTIC
---	---		LEN=0041	INSTALLED 2012
---	---		024 " DIA	CIRC METAL
---	---		LEN=0040	INSTALLED UNKN
			018 " DIA	CIR PLASTIC
047731 FT	---	0190/0098	LEN=0040	INSTALLED UNKN
	==	047731 FT	2 0 08086	0 00 0478+55
			ELLIS RD	
			(T913)	
		5 0190/0000	LENGTH(AH	3359 BK 2803)
---	---	0180/2783	018 " DIA	CIR PLASTIC
---	---	0180/2192	LEN=0060	INSTALLED 2012
---	---	0180/1782	018 " DIA	CIR PLASTIC
---	---		LEN=0040	INSTALLED 2012
			018 " DIA	CIR PLASTIC
044928 FT	---	0180/0440	LEN=0035	INSTALLED 2012
		044928 FT	2 0 08086	0 00 0449+18
		5 0180/0000	LENGTH(AH	2803 BK 2403)
---	---	0170/2395	018 " DIA	CIR PLASTIC
---	---	0170/1666	LEN=0040	INSTALLED 2012
---	---	0170/0827	018 " DIA	CIR PLASTIC
---	---		LEN=0034	INSTALLED 2012
FRENCH RD		0170/0327		
(T862)		042525 FT	2 0 08086	0 00 0424+00
			JOHNSON RD	
			(T861)	
		5 0170/0000	LENGTH(AH	2403 BK 3461)
			LC FOR JOHNSON RD	
		0160/3333	(CONN)	
---	---	0160/3298	024 " DIA	CIRC METAL
---	---		LEN=0052	INSTALLED UNKN

DIR: B TOTAL LEN: 10.186 MI. DIST: 03-9 SR: 1055
 LEFT MUN: WINDHAM T RIGHT MUN: WINDHAM T

Stationing	Material	Description
039064 FT	0160/1255	018 " DIA CIR PLASTIC LEN=0040 INSTALLED 2012
	0160/0154	018 " DIA CIR PLASTIC LEN=0040 INSTALLED 2012
	0160/0018	018 " DIA CIR PLASTIC LEN=0055 INSTALLED UNKN
	039064 FT	2 0 08086 0 00 0391+16 COTTON HOLLOW RD (SR1056 SEG 0220/0000)
	0160/0000	LENGTH(AH 3461 BK 2102)
	0150/1465	030 " DIA CIR PLASTIC LEN=0040 INSTALLED 2002
036962 FT	0150/0440	015 " DIA CIR PLASTIC LEN=0033 INSTALLED UNKN
	036962 FT	2 0 08086 0 00 0370+12 VILLAGE: WINDHAM SUMMIT
	0150/0000	LENGTH(AH 2102 BK 2502)
	0140/1878	036 " DIA CIR PLASTIC LEN=0041 INSTALLED 1997
034460 FT	0140/0679	015 " DIA CIRC METAL LEN=0040 INSTALLED UNKN
	034460 FT	2 0 08086 0 00 0345+07
	0140/0000	LENGTH(AH 2502 BK 2704)
	0130/1644	018 " DIA CIR PLASTIC LEN=0040 INSTALLED UNKN
031756 FT	0130/0467	018 " DIA CIR PLASTIC LEN=0051 INSTALLED UNKN
	031756 FT	2 0 08086 0 00 0318+00 WATERMAN RD (T875)
	0130/0000	LENGTH(AH 2704 BK 2849)

DIR: B TOTAL LEN: 10.186 MI. DIST: 03-9 SR: 1055
 LEFT MUN: WINDHAM T RIGHT MUN: WINDHAM T



EXTRACT DATE: 12/18/2023
PRINT DATE: 12/19/2023

ROADWAY MANAGEMENT SYSTEM
SLD COUNTY/SR - ANNUAL PRINT

PAGE NUMBER: 371
COUNTY: BRADFORD

DIR: B
LEFT MUN: ROME T

TOTAL LEN: 10.186 MI.

DIST: 03-9
RIGHT MUN: ROME T

SR: 1055

C HARRINGTON RD
(T886)

0080/0824

018523 FT

WEST PARKS RD
(T762)

0070/0983

015928 FT

---	0080/2037	018 " DIA CIR PLASTIC LEN=0030 INSTALLED UNKN
---	0080/1501	018 " DIA CIR PLASTIC LEN=0060 INSTALLED UNKN
---	0080/1494	BUCK RD
---	0080/1289	(T887) BMSSEN 08/1055/0080/1254 2 0 08086 0 00 0197+99
---	0080/1254	PARKS CREEK BMSBG 08/1055/0080/1254
---	0080/0845	018 " DIA CIR PLASTIC LEN=0070 INSTALLED UNKN
---	0080/0695	018 " DIA CIR PLASTIC LEN=0030 INSTALLED 2002
---	0080/0335	015 "H 30 "W ELLIP METAL LEN=0030 INSTALLED UNKN
---	018523 FT	2 0 08086 0 00 0185+42
---	0080/0000	LENGTH(AH 2405 BK 2595)
---	0070/2285	024 " DIA CIR PLASTIC LEN=0030 INSTALLED UNKN
---	0070/1951	018 " DIA CIR PLASTIC LEN=0045 INSTALLED UNKN
---	0070/1190	018 " DIA CIR PLASTIC LEN=0050 INSTALLED 2015
---	0070/1085	018 " DIA CIR PLASTIC LEN=0031 INSTALLED UNKN
---	0070/0872	PARKS CREEK STRUCTURE LENGTH 27 FT BMSID 08/1055/0070/0872
---	0070/0825	EAST PARKS RD (T765)
---	0070/0775	030 " DIA CIR PLASTIC LEN=0035 INSTALLED UNKN
---	0070/0032	BMSSEN 08/1055/0070/0000
---	015928 FT	2 0 08086 0 00 0159+68
---	0070/0000	PARKS CREEK BMSBG 08/1055/0070/0000 LENGTH(AH 2595 BK 3343)
---	0060/2730	018 " DIA CIR PLASTIC LEN=0050 INSTALLED UNKN
---	0060/2528	018 " DIA CIR PLASTIC LEN=0036 INSTALLED UNKN
---		018 " DIA CIR PLASTIC

EXTRACT DATE: 12/18/2023
PRINT DATE: 12/19/2023

ROADWAY MANAGEMENT SYSTEM
SLD COUNTY/SR - ANNUAL PRINT

PAGE NUMBER: 370
COUNTY: BRADFORD

DIR: B TOTAL LEN: 10.186 MI.
LEFT MUN: ROME T

DIST: 03-9 SR: 1055
RIGHT MUN: ROME T

Stationing	Notes	Material	Length	Installation
			0060/2150	LEN=0042 INSTALLED UNKN
			0060/0459	BMS EN 08/1055/0060/0396 2 0 08086 0 00 0129+69 PARKS CREEK
			0060/0396	BMSBG 08/1055/0060/0396 024 "DIA CIR PLASTIC
			0060/0290	LEN=0050 INSTALLED UNKN 024 "DIA CIR PLASTIC
012585 FT			0060/0094	LEN=0036 INSTALLED 2003
			012585 FT	2 0 08086 0 00 0125+83
			0060/0000	LENGTH(AH 3343 BK 2062) 018 "DIA CIR PLASTIC
			0050/1803	LEN=0035 INSTALLED 2001 021 "H 15 "W ELLIP METAL
			0050/1333	LEN=0034 INSTALLED 1996
			0050/0712	021 "DIA CIR PLASTIC LEN=0045 INSTALLED 2001 ENTERPRISE RD
			0050/0405	(T754)
			0050/0356	BMS EN 08/1055/0050/0342 0 0 00000 0 00 0000+00 T. PARKS CRK.
010523 FT			0050/0342	BMSBG 08/1055/0050/0342 2 0 08086 0 00 0105+16 COMSTOCK RD
			0050/0000	(T756) LENGTH(AH 2062 BK 3020)
			0040/2729	024 "DIA CIR PLASTIC LEN=0031 INSTALLED UNKN
			0040/2253	024 "DIA CIR PLASTIC LEN=0031 INSTALLED UNKN
			0040/1920	024 "DIA CIR PLASTIC LEN=0031 INSTALLED UNKN
			0040/1133	018 "DIA CIR PLASTIC LEN=0032 INSTALLED UNKN
			0040/0952	015 "DIA CIR PLASTIC LEN=0026 INSTALLED UNKN
			0040/0595	024 "DIA CIR PLASTIC LEN=0030 INSTALLED UNKN
			0040/0216	018 "DIA CIR PLASTIC LEN=0036 INSTALLED UNKN
007503 FT			007503 FT	2 0 08086 0 00 0074+99
			0040/0000	LENGTH(AH 3020 BK 3094) 018 "DIA CIR PLASTIC

DIR: B TOTAL LEN: 10.186 MI. DIST: 03-9 SR: 1055
 LEFT MUN: ROME T RIGHT MUN: ROME T

ROBINSON RD
 (T842)

0030/1417

004409 FT

002084 FT

ROME
 ROME BOROUGH B

0010/0995

000000 FT

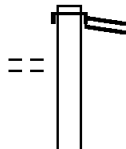
0030/2526	LEN=0035	018 "DIA	CIR PLASTIC	INSTALLED UNKN
0030/2440	LEN=0036	018 "DIA	CIR PLASTIC	INSTALLED UNKN
0030/2253	LEN=0030	018 "DIA	CIR PLASTIC	INSTALLED UNKN
0030/1475	LEN=0045	018 "DIA	CIR PLASTIC	INSTALLED 2006
0030/0701	LEN=0040	021 "DIA	CIR PLASTIC	INSTALLED 1997
0030/0053	BMS EN 08/1055/0030/0000	2 0 08086	0 00 0044+09	PARKS CREEK
004409 FT	004409 FT	BMSBG 08/1055/0030/0000	LENGTH(AH 3094 BK 2325)	
0030/0000	LEN=0045	018 "DIA	CIRC METAL	
0020/2123	LEN=0030	018 "DIA	CIR PLASTIC	INSTALLED UNKN
0020/1587	LEN=0030	018 "DIA	CIR PLASTIC	INSTALLED UNKN
0020/1338	LEN=0035	024 "DIA	CIR PLASTIC	INSTALLED UNKN
0020/1224	LEN=0040	036 "DIA	CIR PLASTIC	INSTALLED 2006
0020/0805	LEN=0042	015 "DIA	CIRC METAL	INSTALLED UNKN
002084 FT	002084 FT	2 0 08086	0 00 0020+84	
0020/0000	LEN=0031	015 "DIA	CIRC METAL	INSTALLED UNKN
0020/0000	LENGTH(AH 2325 BK 2084)			
0010/1476	LEN=0030	024 "DIA	CIR PLASTIC	INSTALLED UNKN
0010/0988	LEN=0040	018 "DIA	CIRC METAL	INSTALLED UNKN
0010/0772	LEN=0041	018 "DIA	CIR PLASTIC	INSTALLED UNKN
000000 FT	000000 FT	2 0 08086	0 00 0000+00	NC BA TITTLE CREEK RD
0010/0000	LENGTH(AH 2084 BK 0000)			MAIN ST (SRO187 SEG 0670/0000) MFC BEGIN = E

EXTRACT DATE: 12/18/2023 ROADWAY MANAGEMENT SYSTEM PAGE NUMBER: 368
PRINT DATE: 12/19/2023 SLD COUNTY/SR - ANNUAL PRINT COUNTY: BRADFORD
DIR: B TOTAL LEN: 3.676 MI. DIST: 03-9 SR: 1054
LEFT MUN: LITCHFIELD T RIGHT MUN: LITCHFIELD T

MCKINNEY HILL RD
(T825)

019409 FT

0080/2902



019409 FT
INTER-AHD

0080/2978

ROME RD
(SR1057 SEG 0140/0000)
ROME RD
(SR1057 SEG 0140/0000)

DIR: B TOTAL LEN: 3.676 MI. DIST: 03-9 SR: 1054
 LEFT MUN: LITCHFIELD T RIGHT MUN: LITCHFIELD T

Distance (FT)	Segment ID	Description
	0080/1399	RIDGE RD (SR1052 SEG 0060/2490)
	0080/1357	015"H 18"W ELLIP METAL
	0080/1159	LEN=0040 INSTALLED UNKN FOR SR 1052 AND 1054 (CONN)
016431 FT	0080/0280	018 " DIA CIR PLASTIC
	016431 FT	LEN=0045 INSTALLED UNKN
	0080/0000	2 0 08145 0 01 0029+87 LENGTH(AH 2978 BK 2798)
	0070/2386	024 " DIA CIR PLASTIC
		LEN=0040 INSTALLED UNKN
	0070/1357	024 " DIA CIR PLASTIC
		LEN=0040 INSTALLED UNKN
	0070/1170	024 " DIA CIR PLASTIC
		LEN=0030 INSTALLED UNKN
013633 FT	0070/0160	024 " DIA CIR PLASTIC
	013633 FT	LEN=0040 INSTALLED 2002
		2 0 08145 0 01 0057+93 LITCHFIELD ATHENS T
	0070/0000	LENGTH(AH 2798 BK 1711)
	0060/0932	018 " DIA CIR PLASTIC
		LEN=0040 INSTALLED UNKN
	0060/0680	018 " DIA CIR PLASTIC
		LEN=0030 INSTALLED UNKN
011922 FT	011922 FT	2 0 08145 0 01 0075+04
	0060/0000	LENGTH(AH 1711 BK 2503)
	0050/2310	018 " DIA CIR PLASTIC
		LEN=0035 INSTALLED UNKN
	0050/1275	018 " DIA CIR PLASTIC
		LEN=0030 INSTALLED UNKN
	0050/0710	018 " DIA CIR PLASTIC
		LEN=0040 INSTALLED UNKN
009419 FT	0050/0563	COLE HOLLOW RD (T121)
	009419 FT	2 0 08145 0 01 0101+00
		BRADLEY RD (T116)
	0050/0000	LENGTH(AH 2503 BK 2349)

DIR: B TOTAL LEN: 3.676 MI. DIST: 03-9 SR: 1054
 LEFT MUN: ATHENS T RIGHT MUN: ATHENS T

Stationing	Length	Material	Notes
0040/1560	021" H 24" W	ELLIP METAL	
0040/1060	LEN=0040	INSTALLED UNKN	
0040/0502	015" DIA	CIRC METAL	
0040/0111	LEN=0030	INSTALLED UNKN	
007070 FT	018" DIA	CIR PLASTIC	
007070 FT	LEN=0040	INSTALLED UNKN	
0040/0000	018" DIA	CIR PLASTIC	
0040/0000	LEN=0030	INSTALLED UNKN	
0030/2358	2 0 08145 0 00 0124+58	LENGTH(AH 2349 BK 2505)	
0030/1934	024" DIA	CIR PLASTIC	
0030/1146	LEN=0050	INSTALLED 2002	
0030/0755	027" DIA	CIRC METAL	
0030/0355	LEN=0060	INSTALLED UNKN	
004565 FT	018" DIA	CIR PLASTIC	
004565 FT	LEN=0050	INSTALLED 2002	
0030/0000	018" DIA	CIR PLASTIC	
0020/2894	LEN=0040	INSTALLED UNKN	
0020/1708	2 0 08145 0 00 0149+72	LENGTH(AH 2505 BK 3072)	
0020/0862	020" H 28" W	ELLIP METAL	
0020/0110	LEN=0040	INSTALLED UNKN	
001493 FT	024" DIA	CIR PLASTIC	
0020/0000	LEN=0050	INSTALLED 2022	
0010/1273	018" DIA	CIR PLASTIC	
000000 FT	LEN=0040	INSTALLED 2002	
000000 FT	072" DIA	CIRC METAL	
000000 FT	LEN=0040	INSTALLED 2006	
000000 FT	LENGTH(AH 3072 BK 1493)		
000000 FT	024" DIA	CIR PLASTIC	
000000 FT	LEN=0050	INSTALLED UNKN	
000000 FT	2 0 08145 0 00 0195+76		
000000 FT	NC OR		
000000 FT	RANGE HILL RD		
000000 FT	SHESEQUIN RD		
000000 FT	(SR1043 SEG 0280/0153)		
000000 FT	MFC BEGIN = E		
000000 FT	LENGTH(AH 1493 BK 0000)		

2 0 08145 0 00 0180+55 001493 FT
 MCKINNEY HILL RD
 (T115) 0020/0000

EXTRACT DATE: 12/18/2023 ROADWAY MANAGEMENT SYSTEM PAGE NUMBER: 365
PRINT DATE: 12/19/2023 SLD COUNTY/SR - ANNUAL PRINT COUNTY: BRADFORD
DIR: B TOTAL LEN: 4.353 MI. DIST: 03-9 SR: 1053
LEFT MUN: WARREN T RIGHT MUN: WARREN T

022982 FT



022982 FT LERAYSVILLE RD
0100/0685 (SR1049 SEG 0170/0000)
0100/0437 BMSN 08/1053/0100/0370
2 0 08091 0 00 0226+46

DIR: B TOTAL LEN: 4.353 MI. DIST: 03-9 SR: 1053
 LEFT MUN: WARREN T RIGHT MUN: WARREN T

WAGNER RD
 (T902)

CAPTAIN MOORE RD
 (SR1042 SEG 0070/3102)

022297 FT

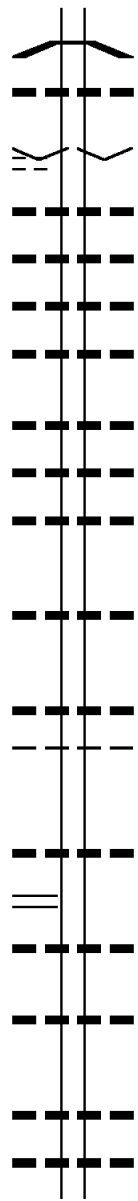
0100/0000

019470 FT

017739 FT

0070/1284

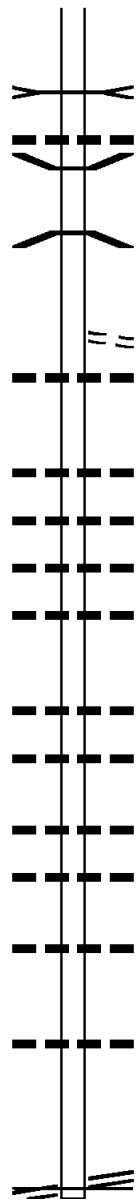
016009 FT



Stationing	Component	Material	Length	Notes
0100/0370	WAPPASSENING			
0100/0005	BMSBG 08/1053/0100/0370			
022297 FT	021 " DIA CIRC METAL			
022297 FT	LEN=0041 INSTALLED UNKN			
	2 0 08091 0 00 0222+75			
	VILLAGE: WEST WARREN			
0100/0000	LENGTH(AH 0685 BK 2827)			
0090/2352	018 " DIA CIRC METAL			
0090/2123	LEN=0039 INSTALLED UNKN			
0090/1590	018 " DIA CIR PLASTIC			
0090/1319	LEN=0040 INSTALLED 2004			
	018 " DIA CIR PLASTIC			
	LEN=0040 INSTALLED 1998			
	024 " DIA CIR PLASTIC			
	LEN=0045 INSTALLED 2004			
	024 " DIA CIR PLASTIC			
	LEN=0045 INSTALLED 2004			
	024 " DIA CIR PLASTIC			
	LEN=0041 INSTALLED UNKN			
	018 " DIA CIR PLASTIC			
	LEN=0040 INSTALLED 2012			
	2 0 08091 0 00 0194+53			
	LENGTH(AH 2827 BK 1731)			
	024 " DIA CIR PLASTIC			
	LEN=0045 INSTALLED 2013			
	018 " DIA CIRC METAL			
	LEN=0040 INSTALLED 1998			
	WARREN			
	ORWELL T			
	2 0 08091 0 00 0177+25			
	LENGTH(AH 1731 BK 1730)			
	018 " DIA CIRC METAL			
	LEN=0040 INSTALLED 1998			
	024 " DIA CIRC METAL			
	LEN=0038 INSTALLED 1998			
	018 " DIA CIRC METAL			
	LEN=0039 INSTALLED 1998			
	2 0 08091 0 00 0159+97			
	LENGTH(AH 1730 BK 2564)			
	018 " DIA CIRC METAL			
	LEN=0040 INSTALLED 1998			
	018 " DIA CIRC METAL			
	LEN=0038 INSTALLED 1998			

DIR: B TOTAL LEN: 4.353 MI. DIST: 03-9 SR: 1053
 LEFT MUN: ORWELL T RIGHT MUN: ORWELL T

		0060/1470	024 " DIA CIRC METAL LEN=0033 INSTALLED 1998
		0060/1316	018 " DIA CIRC METAL LEN=0040 INSTALLED 1998
		0060/0059	COOK RD (T721) 018 " DIA CIR PLASTIC
013445 FT		0060/0038	LEN=0048 INSTALLED 2002
		013445 FT	2 0 08091 0 00 0134+35
		0060/0000	LENGTH(AH 2564 BK 3289) LC TO COOK RD
		0050/3270	(CONN) 018 " DIA CIR PLASTIC
		0050/3090	LEN=0038 INSTALLED 1998
		0050/2225	018 " DIA CIRC METAL LEN=0040 INSTALLED 1998
		0050/1445	018 " DIA CIR PLASTIC LEN=0042 INSTALLED 2004
010156 FT		0050/0014	BMS EN 08/1053/0050/0000
		010156 FT	2 0 08091 0 00 0101+44
		0050/0000	T TO TROUT S BMSBG 08/1053/0050/0000 LENGTH(AH 3289 BK 3348)
		0040/1750	018 " DIA CIRC METAL LEN=0032 INSTALLED 1998
		0040/1411	018 " DIA CIR PLASTIC LEN=0040 INSTALLED 2004
		0040/0989	018 " DIA CIR PLASTIC LEN=0038 INSTALLED UNKN
		0040/0750	018 " DIA CIRC CONC LEN=0039 INSTALLED 1998
		0040/0155	018 " DIA CIRC METAL LEN=0042 INSTALLED 1998
		0040/0050	018 " DIA CIR PLASTIC LEN=0040 INSTALLED 2020
2 0 08091 0 00 0068+00 006808 FT DEHAAN RD (T769)		0040/0000	LENGTH(AH 3348 BK 1378)



005430 FT

002993 FT

000000 FT

0030/0711	BR TROUT STM	STRUCTURE LENGTH 14 FT
0030/0594	BMSID 08/1053/0030/0711	015 " DIA CIRC METAL
0030/0418	LEN=0035	INSTALLED 1998
	BMSSEN 08/1053/0030/0400	2 0 08091 0 00 0058+16
0030/0400	BR. TROUT STR	BMSBG 08/1053/0030/0400
005430 FT	2 0 08091 0 00 0054+30	MANCHESTER RD
0030/0000	(T790)	LENGTH(AH 1378 BK 2437)
0020/2266	024 " DIA CIR PLASTIC	LEN=0040 INSTALLED 2012
0020/1347	036 " DIA CIR PLASTIC	LEN=0040 INSTALLED 2012
0020/1024	060 " DIA CIRC METAL	LEN=0060 INSTALLED 2004
0020/0555	018 " DIA CIR PLASTIC	LEN=0040 INSTALLED 2002
0020/0321	018 " DIA CIR PLASTIC	LEN=0040 INSTALLED 2002
002993 FT	2 0 08091 0 00 0029+93	LENGTH(AH 2437 BK 2993)
0020/0000	018 " DIA CIR PLASTIC	LEN=0040 INSTALLED 2002
0010/2929	036 " DIA CIR PLASTIC	LEN=0060 INSTALLED 2006
0010/1981	024 " DIA CIR PLASTIC	LEN=0040 INSTALLED 2002
0010/1824	032 " DIA CIR PLASTIC	LEN=0040 INSTALLED UNKN
0010/1129	018 " DIA CIR PLASTIC	LEN=0037 INSTALLED 2002
0010/0223	060 " DIA CIR PLASTIC	LEN=0050 INSTALLED 2012
000000 FT	2 0 08091 0 00 0000+00	SR 1036 SH
	(SR1036 SEG 0020/1793)	NC SU GAR CABIN RD
0010/0000	MFC BEGIN = E	LENGTH(AH 2993 BK 0000)

SR 1036 SH
 (SR1036 SEG 0020/1793) 0010/0000

DIR: B TOTAL LEN: 3.310 MI. DIST: 03-9 SR: 1052
 LEFT MUN: LITCHFIELD T RIGHT MUN: LITCHFIELD T

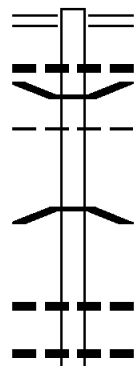
Location / Segment	Start Station	End Station	Length (FT)	Material / Notes
ORANGE HILL RD (SR1054 SEG 0080/1399) FOR SR 1052 AND 1054 (CONN)	017479	0060/2490	0060/2490	INTER-AHD
		0060/2252	0060/2252	
	014989		014989 FT	
2 0 08156 0 00 0129+20 CAMPBELL RD (T813)	012969	0050/0000	012969 FT	018 "DIA CIR PLASTIC LEN=0045 INSTALLED 2011
		0050/0017	012969 FT	018 "DIA CIR PLASTIC LEN=0040 INSTALLED 2011
		0050/0000		2 0 08156 0 00 0149+11 LENGTH(AH 2490 BK 2020)
		0040/3423		018 "DIA CIR PLASTIC LEN=0062 INSTALLED 2011 HULLET RD (T814)
		0040/2153		LENGTH(AH 2020 BK 3731) 015"H 21"W ELLIP METAL LEN=0045 INSTALLED 2011
				LITCHFIELD ATHENS T
2 0 08156 0 00 0091+80 COLE HOLLOW RD (T121)	009238	0040/0000	009238 FT	
		0040/0000		LENGTH(AH 3731 BK 3938) 018 "DIA CIR PLASTIC LEN=0045 INSTALLED 2011
		0030/3900		018 "DIA CIR PLASTIC

DIR: B TOTAL LEN: 3.310 MI. DIST: 03-9 SR: 1052
 LEFT MUN: ATHENS T RIGHT MUN: ATHENS T

	0030/3183	LEN=0036	INSTALLED	UNKN
	0030/0902	ATHENS SHESEQUIN T		
	0030/0353	018 "DIA CIR PLASTIC	INSTALLED	2011
005300 FT	005300 FT	2 0 08156 0 00 0052+42		
	0030/0000	LENGTH(AH 3938 BK 2800)		
	0020/2731	018 "DIA CIR PLASTIC	INSTALLED	2011
	0020/2519	018 "DIA CIR PLASTIC	INSTALLED	UNKN
	0020/2058	024 "DIA CIR PLASTIC	INSTALLED	UNKN
	0020/1712	018 "DIA CIR PLASTIC	INSTALLED	UNKN
	0020/1325	018 "DIA CIR PLASTIC	INSTALLED	UNKN
	0020/0883	018 "DIA CIR PLASTIC	INSTALLED	1996
	0020/0696	045"H 60"W ELLIP METAL	INSTALLED	2006
	0020/0524	018 "DIA CIR PLASTIC	INSTALLED	2011
002500 FT	0020/0373	036 "DIA CIR PLASTIC	INSTALLED	1999
	002500 FT	2 0 08156 0 00 0024+42		
	0020/0000	LENGTH(AH 2800 BK 2500)		
	0010/2431	018 "DIA CIR PLASTIC	INSTALLED	2011
	0010/2238	018 "DIA CIR PLASTIC	INSTALLED	2011
	0010/2049	018 "DIA CIR PLASTIC	INSTALLED	UNKN
000000 FT	000000 FT	2 0 08156 0 00 0000+00		
		NC RIDGE RD		
		SHESEQUIN RD		
		(SR1043 SEG 0190/1966)		
		MFC BEGIN = E		
	0010/0000	LENGTH(AH 2500 BK 0000)		

EXTRACT DATE: 12/18/2023 ROADWAY MANAGEMENT SYSTEM PAGE NUMBER: 359
 PRINT DATE: 12/19/2023 SLD COUNTY/SR - ANNUAL PRINT COUNTY: BRADFORD
 DIR: B TOTAL LEN: 4.334 MI. DIST: 03-9 SR: 1051
 LEFT MUN: WARREN T RIGHT MUN: WARREN T

022884 FT



022884 FT LERAYSVILLE RD
 0100/2952 (SR1049 SEG 0130/2056)
 018 " DIA CIR PLASTIC
 0100/2945 LEN=0060 INSTALLED UNKN
 0100/2781 BMSFN 08/1051/0100/2724
 WARREN
 0100/2776 ORWELL T
 2 0 08089 0 00 0227+22
 PENDLETON CR
 0100/2724 BMSBG 08/1051/0100/2724

 018 " DIA CIR PLASTIC
 0100/1594 LEN=0050 INSTALLED 2004
 018 " DIA CIR PLASTIC
 0100/1324 LEN=0040 INSTALLED UNKN

DIR: B TOTAL LEN: 4.334 MI. DIST: 03-9 SR: 1051
 LEFT MUN: ORWELL T RIGHT MUN: ORWELL T

019932 FT

0100/0886	018 " DIA	CIR PLASTIC
	LEN=0050	INSTALLED 2004
0100/0364	018 " DIA	CIR PLASTIC
	LEN=0050	INSTALLED 2004
019932 FT	2 0 08089	0 00 0199+91
0100/0000	LENGTH(AH	2952 BK 2980)
	018 " DIA	CIR PLASTIC
	LEN=0050	INSTALLED 2000
0090/2800	024 " DIA	CIR PLASTIC
	LEN=0045	INSTALLED UNKN
0090/2238	060 " DIA	CIR PLASTIC
	LEN=0060	INSTALLED 2007
0090/1680	018 " DIA	CIR PLASTIC
	LEN=0050	INSTALLED UNKN
0090/1210	018 " DIA	CIR PLASTIC
	LEN=0040	INSTALLED UNKN
0090/0939	048 " DIA	CIR PLASTIC
	LEN=0060	INSTALLED UNKN
0090/0650	048 " DIA	CIR PLASTIC
	LEN=0060	INSTALLED UNKN
0090/0495	018 " DIA	CIR PLASTIC
	LEN=0050	INSTALLED 2022
0090/0233		

LC FOR JACKSON RD
 (CONN) 0090/0145
 2 0 08089 0 00 0170+02 016952 FT
 JACKSON RD
 (T613) 0090/0000

016952 FT		
0090/0000	LENGTH(AH	2980 BK 2822)
	018 " DIA	CIR PLASTIC
	LEN=0040	INSTALLED 2004
0080/2317	018 " DIA	CIR PLASTIC
	LEN=0040	INSTALLED 2004
0080/1930		
	018 " DIA	CIR PLASTIC
	LEN=0045	INSTALLED UNKN
0080/1266		
	036 " DIA	CIR PLASTIC
	LEN=0040	INSTALLED UNKN
0080/0490	018 " DIA	CIR PLASTIC
	LEN=0060	INSTALLED 2004
0080/0065	2 0 08089	0 00 0141+72
014130 FT	LENGTH(AH	2822 BK 1981)
0080/0000	GOODWIN RD	
	(T776)	
0070/1962	LC FOR	EAST COOK RD
	(CONN)	
0070/1682	EAST COOK RD	
	(T722)	
0070/1568	018 " DIA	CIR PLASTIC
	LEN=0035	INSTALLED 2004
0070/1040		

014130 FT

COOK RD

DIR: B TOTAL LEN: 4.334 MI. DIST: 03-9 SR: 1051
 LEFT MUN: ORWELL T RIGHT MUN: ORWELL T

Station	Segment	Material	Length	Notes
(T721)	0070/0938	POI		
	0070/0083	018" DIA CIR PLASTIC	012149 FT	INSTALLED 2022
2 0 08089 0 00 0121+85	0070/0000	LENGTH(AH 1981 BK 2024)	012149 FT	
KADAR RD (T612)	0060/1641	018" DIA CIR PLASTIC		INSTALLED 2022
	0060/1075	018" DIA CIR PLASTIC		INSTALLED 2004
	0060/0801	018" DIA CIR PLASTIC		INSTALLED 2004
	0060/0565	018" DIA CIR PLASTIC		INSTALLED 2016
	0060/0030	018" DIA CIR PLASTIC		INSTALLED 2004
010125 FT	0060/0000	LENGTH(AH 2024 BK 1979)	010125 FT	
	0050/1318	024" DIA CIR PLASTIC		INSTALLED 2013
	0050/0772	024" DIA CIR PLASTIC		INSTALLED 2002
HALL RD (T782)	0050/0480			
	0050/0277	072" DIA CIRC METAL		INSTALLED 2022
	0050/0030	030" DIA CIR PLASTIC		INSTALLED 2022
008146 FT	0050/0000	LENGTH(AH 1979 BK 1540)	008146 FT	
	0040/1097	018" DIA CIR PLASTIC		INSTALLED 2022
	0040/0634	018" DIA CIRC METAL		INSTALLED UNKN
	0040/0215	015" DIA CIRC METAL		INSTALLED UNKN
006606 FT	0040/0014	BMSSEN 08/1051/0040/0000	006606 FT	
	0040/0000	LENGTH(AH 1540 BK 1693)		
	0030/1403	015" DIA CIR PLASTIC		INSTALLED UNKN
	0030/1242	018" DIA CIR PLASTIC		INSTALLED 2022
ORWELL HILL RD		POTTERVILLE ST		

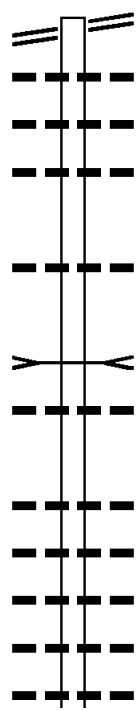
DIR: B TOTAL LEN: 4.334 MI. DIST: 03-9 SR: 1051
 LEFT MUN: ORWELL T RIGHT MUN: ORWELL T

SR	SEG	START	END	LEN	FT	SR	SEG	START	END	LEN	FT	DESCRIPTION
(SR1036	SEG 0090/3326)	0030/1069	0030/1069	(T719)		0030/1069				018 " DIA		CIR PLASTIC
						0030/1026				LEN=0060		INSTALLED 2004
						0030/0712				018 " DIA		CIR PLASTIC
										LEN=0040		INSTALLED 2022
						0030/0035				018 " DIA		CIR PLASTIC
		004913 FT				004913 FT				LEN=0040		INSTALLED 2022
										2 0 08089	0 00	0049+13
										VILLAGE:		POTTERVILLE
						5 0030/0000				LENGTH(AH	1693	BK 2703)
						0020/2031				030 " DIA		CIR PLASTIC
										LEN=0050		INSTALLED UNKN
MARTIN RD						0020/1621						
(T755)												
						0020/1574				024 " DIA		CIR PLASTIC
										LEN=0040		INSTALLED 2004
						0020/1327				030 " DIA		CIR PLASTIC
										LEN=0040		INSTALLED 2022
						0020/1052				024 " DIA		CIR PLASTIC
										LEN=0050		INSTALLED 2004
						0020/0763				024 " DIA		CIR PLASTIC
										LEN=0050		INSTALLED 2004
						0020/0260				018 " DIA		CIR PLASTIC
										LEN=0050		INSTALLED 2022
						0020/0016				018 " DIA		CIR PLASTIC
										LEN=0040		INSTALLED 2003
		002210 FT				002210 FT				2 0 08089	0 00	0022+10
						5 0020/0000				LENGTH(AH	2703	BK 2210)
						0010/1930				018 " DIA		CIR PLASTIC
										LEN=0040		INSTALLED 2022
						0010/1511				018 " DIA		CIR PLASTIC
										LEN=0032		INSTALLED UNKN
						0010/1247				018 " DIA		CIR PLASTIC
										LEN=0040		INSTALLED 2022
						0010/0911				018 " DIA		CIR PLASTIC
										LEN=0040		INSTALLED 2014
						0010/0276				FOR SR 0467 AND 1051 (CONN)		
										018 " DIA		CIR PLASTIC
						0010/0244				LEN=0075		INSTALLED 2003
WHITE RD						0010/0185						
(T781)												
						0010/0096				024 " DIA		CIR PLASTIC
										LEN=0034		INSTALLED UNKN
2 0 08089	0 00	0000+00	000000 FT							LF RD		
SR 0467	SH									MFC BEGIN = D		
(SR0467	SEG 0160/0000)	0010/0000				5 0010/0000				LENGTH(AH	2210	BK 0000)

MACAFEE RD 011122 FT
 (SR1029 SEG 0230/0000) 0060/1019

010103 FT

008413 FT



011122 FT	MACAFEE RD
0060/1019	(SR1029 SEG 0230/0000)
0060/0948	015"H 21"W ELLIP METAL
0060/0419	LEN=0058 INSTALLED 2013
0060/0100	018"DIA CIR PLASTIC
010103 FT	LEN=0045 INSTALLED 1996
0060/0000	018"DIA CIR PLASTIC
0050/1549	LEN=0045 INSTALLED UNKN
	2 0 08082 0 00 0010+19
	LENGTH(AH 1019 BK 1690)
	018"DIA CIRC CONCR
	LEN=0053 INSTALLED UNKN
	T. BULLADRS C
0050/0700	STRUCTURE LENGTH 14 FT
	BMSID 08/1050/0050/0700
0050/0255	018"DIA CIRC CONCR
008413 FT	LEN=0060 INSTALLED 1997
0050/0000	2 0 08082 0 00 0028+07
	LENGTH(AH 1690 BK 2242)
0040/2221	018"DIA CIR PLASTIC
	LEN=0055 INSTALLED 1997
0040/1905	018"DIA CIR PLASTIC
	LEN=0060 INSTALLED 1997
0040/1430	018"DIA CIR PLASTIC
	LEN=0055 INSTALLED 1997
0040/1132	018"DIA CIR PLASTIC
	LEN=0055 INSTALLED 1997
0040/0717	018"DIA CIR PLASTIC
	LEN=0046 INSTALLED UNKN

EXTRACT DATE: 12/18/2023
PRINT DATE: 12/19/2023

ROADWAY MANAGEMENT SYSTEM
SLD COUNTY/SR - ANNUAL PRINT

PAGE NUMBER: 354
COUNTY: BRADFORD

DIR: B TOTAL LEN: 2.106 MI.
LEFT MUN: LITCHFIELD T

DIST: 03-9 SR: 1050
RIGHT MUN: LITCHFIELD T

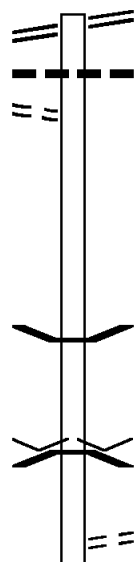
Stationing	Notes	Material	Length	Year
006171 FT		024" DIA CIRC METAL	0040/0386	
		LEN=0060		
		006171 FT	2 0 08082	0 00 0050+15
		LENTH(AH 2242 BK 2552)	0040/0000	
		018" DIA CIR PLASTIC		
		LEN=0055		
		INSTALLED		2001
		024" DIA CIR PLASTIC		
		LEN=0065		
		INSTALLED		1997
		018" DIA CIR PLASTIC		
		LEN=0060		
		INSTALLED		UNKN
		018" DIA CIR PLASTIC		
		LEN=0075		
		INSTALLED		2013
VAWTER HILL RD (T847)				
0030/0698				
003619 FT				
		024" DIA CIRC METAL	003619 FT	
		LEN=0060		
		2 0 08082	0 00 0075+29	
		LENTH(AH 2552 BK 2276)	0030/0000	
		018" DIA CIR PLASTIC		
		LEN=0050		
		INSTALLED		2013
		018" DIA CIR PLASTIC		
		LEN=0069		
		INSTALLED		1997
		024" DIA CIR PLASTIC		
		LEN=0060		
		INSTALLED		2013
		024" DIA CIR PLASTIC		
		LEN=0042		
		INSTALLED		2013
		036" DIA CIR PLASTIC		
		LEN=0050		
		INSTALLED		2019
2 0 08082 0 00 0097+71				
001343 FT				
HILL RD				
(SR1067 SEG 0010/0000)				
0020/0000				
		024" DIA CIR PLASTIC		
		LEN=0070		
		INSTALLED		UNKN
		018" DIA CIR PLASTIC		
		LEN=0045		
		INSTALLED		1997
		018" DIA CIR PLASTIC		
		LEN=0046		
		INSTALLED		1997
		018" DIA CIRC METAL		
		LEN=0047		
		INSTALLED		UNKN
000000 FT				
		2 0 08082	0 00 0111+31	
		NC ROME RD		
		SPORTSMANS RD		
		(SR1057 SEG 0110/1831)		
		ROME RD		
		(SR1057 SEG 0110/1831)		
		MFC BEGIN = D		
CALLEAR RD (T851)				
0010/0000				
		LENTH(AH 1343 BK 0000)	0010/0000	

EXTRACT DATE: 12/18/2023 ROADWAY MANAGEMENT SYSTEM PAGE NUMBER: 353
 PRINT DATE: 12/19/2023 SLD COUNTY/SR - ANNUAL PRINT COUNTY: BRADFORD
 DIR: B TOTAL LEN: 12.933 MI. DIST: 03-9 SR: 1049
 LEFT MUN: WINDHAM T RIGHT MUN: WINDHAM T

SR 0187 SH 068287 FT
 (SR0187 SEG 0850/0058) 0280/2971

FOR SR 0187 AND 1049
 (CONN) 0280/2801

065316 FT



068287 FT SR 0187 SH
 0280/2971 (SR0187 SEG 0850/0058)
 030 " DIA CIRC CONCR
 0280/2855 LEN=0043 INSTALLED UNKN

0280/0090 BMSBN 08/1049/0280/0000
 065316 FT 1 0 00699 0 00 0029+02
 VILLAGE: WINDHAM CENTER
 WAPPAENING
 BMSBG 08/1049/0280/0000
 0280/0000 LENGTH(AH 2971 BK 2222)

HUDDLE RD
 (T760)
 VOUGHT RD

		0270/1378	(T904)	
		018"	DIA CIR PLASTIC	
		0270/1187	LEN=0040 INSTALLED UNKN	
		024"	DIA CIR PLASTIC	
		0270/0974	LEN=0040 INSTALLED 2006	
		030"	DIA CIR PLASTIC	
		0270/0787	LEN=0050 INSTALLED 2006	
063094 FT		063094 FT	1 0 00699 0 00 0051+10	
			COLD BROOK	
			STRUCTURE LENGTH 20 FT	
			BMSID 08/1049/0270/0000	
		0270/0000	LENGTH(AH 2222 BK 2005)	
		018"	DIA CIR PLASTIC	
		0260/1701	LEN=0045 INSTALLED UNKN	
		018"	DIA CIR PLASTIC	
		0260/1111	LEN=0050 INSTALLED UNKN	
			018" DIA CIR PLASTIC	
		0260/0214	LEN=0050 INSTALLED UNKN	
061089 FT		061089 FT	1 0 00699 0 00 0071+14	
			JACOBS RD	
			(T876)	
		0260/0000	LENGTH(AH 2005 BK 2389)	
			036" DIA CIR PLASTIC	
		0250/1733	LEN=0050 INSTALLED UNKN	
			018" DIA CIR PLASTIC	
		0250/1499	LEN=0040 INSTALLED UNKN	
			036" DIA CIR PLASTIC	
		0250/0990	LEN=0040 INSTALLED UNKN	
			018" DIA CIR PLASTIC	
		0250/0658	LEN=0040 INSTALLED UNKN	
			018" DIA CIR PLASTIC	
		0250/0216	LEN=0040 INSTALLED UNKN	
058700 FT		058700 FT	1 0 00699 0 00 0095+09	
		0250/0000	LENGTH(AH 2389 BK 2320)	
			018" DIA CIR PLASTIC	
		0240/1909	LEN=0040 INSTALLED UNKN	
			018" DIA CIRC METAL	
		0240/1674	LEN=0060 INSTALLED UNKN	
			048" DIA CIR PLASTIC	
		0240/0997	LEN=0045 INSTALLED UNKN	
		0240/0830	BMSSEN 08/1049/0240/0801	
			1 0 00699 0 00 0110+32	
			RUSSELL RUN	
		0240/0801	BMSBG 08/1049/0240/0801	
			STONE JUG RD	
		0240/0624	(T908)	


DIR: B TOTAL LEN: 12.933 MI. DIST: 03-9 SR: 1049
 LEFT MUN: WINDHAM T RIGHT MUN: WINDHAM T

VAN GORDER RD
 (T911)

Stationing	Structure	Material	Length	Status
056380 FT	0240/0367	048" DIA CIR PLASTIC	LEN=0045	INSTALLED UNKN
	056380 FT	1 0 00699 0 00 0118+30		
0240/0000	0240/0000	018" DIA CIR PLASTIC	LEN=0055	INSTALLED UNKN
	0230/1684	LENGTH(AH 2320 BK 2169)		
		018" DIA CIR PLASTIC	LEN=0044	INSTALLED UNKN
054211 FT	0230/0374	018" DIA CIRC METAL	LEN=0050	INSTALLED UNKN
	054211 FT	1 0 00699 0 00 0139+70		
		VILLAGE: WINDHAM		
		036" DIA CIR PLASTIC	LEN=0050	INSTALLED UNKN
	0230/0000	LENGTH(AH 2169 BK 2502)		
	0220/2296	024" DIA CIR PLASTIC	LEN=0042	INSTALLED UNKN
	0220/2045	046" DIA CIR PLASTIC	LEN=0050	INSTALLED UNKN
	0220/1762	012"H 21"W ELLIP METAL	LEN=0040	INSTALLED UNKN
	0220/0978	024" DIA CIR PLASTIC	LEN=0046	INSTALLED UNKN
	0220/0958	BABCOCK HILL RD (T989)		
051709 FT	0220/0412	060"H 64"W CON BOX CUL	LEN=0040	INSTALLED UNKN
	051709 FT	1 0 00699 0 00 0164+39		
	0220/0000	LENGTH(AH 2502 BK 2619)		
	0210/2091	018" DIA CIR PLASTIC	LEN=0040	INSTALLED 1999
	0210/1020	018" DIA CIR PLASTIC	LEN=0050	INSTALLED 1998
	0210/0760	018" DIA CIR PLASTIC	LEN=0050	INSTALLED 1998
	0210/0711	CADIS RD (SR1040 SEG 0010/0000)		
	0210/0591	029" DIA CIR PLASTIC	LEN=0040	INSTALLED UNKN
049090 FT	0210/0074	BMSSEN 08/1049/0210/0000		
	049090 FT	1 0 00699 0 00 0190+23		
		PRINCE HOLLOW RUN		
	0210/0000	BMSBG 08/1049/0210/0000		
		LENGTH(AH 2619 BK 1987)		

Stationing	Notes	Stationing	Notes
047103 FT	0200/0320	018 " DIA CIR PLASTIC	
	047103 FT	LEN=0040 INSTALLED 2020	
	0200/0000	1 0 00699 0 00 0210+90	
		LENGTH(AH 1987 BK 1844)	
	0190/1615	015 " DIA CIRC CONCR	
		LEN=0033 INSTALLED 1996	
	0190/0989	STROPE RD	
		(TB79)	
	0190/0967	018 " DIA CIR PLASTIC	
	0190/0418	LEN=0040 INSTALLED 1996	
		BMSSEN 08/1049/0190/0401	
		1 0 00699 0 00 0225+46	
		T.WAPPASEN-G	
WAGNER RD (T902)	0190/0401	BMSBG 08/1049/0190/0401	
0190/0386			
045259 FT	045259 FT	1 0 00699 0 00 0229+54	
		WINDHAM	
		WARREN T	
	0190/0000	LENGTH(AH 1844 BK 2030)	
	0180/1906	018 " DIA CIRC METAL	
		LEN=0040 INSTALLED 2000	
	0180/0600	018 " DIA CIR PLASTIC	
043229 FT	0180/0600	LEN=0060 INSTALLED UNKN	
	043229 FT	1 0 00699 0 00 0249+88	
	0180/0000	LENGTH(AH 2030 BK 3308)	
	0170/2452	STONY BROOK	
		STRUCTURE LENGTH 14 FT	
		BMSID 08/1049/0170/2452	
	0170/1768	024 " DIA CIR PLASTIC	
		LEN=0046 INSTALLED UNKN	
	0170/1437	072 " DIA CIRC METAL	
		LEN=0058 INSTALLED UNKN	
	039921 FT		
1 0 00699 0 00 0283+00 039921 FT			
SUGAR CABIN RD			
(SR1053 SEG 0100/0685) 0170/0000	0170/0000	LENGTH(AH 3308 BK 2205)	

EXTRACT DATE: 12/18/2023 ROADWAY MANAGEMENT SYSTEM PAGE NUMBER: 349
 PRINT DATE: 12/19/2023 SLD COUNTY/SR - ANNUAL PRINT COUNTY: BRADFORD
 DIR: B TOTAL LEN: 12.933 MI. DIST: 03-9 SR: 1049
 LEFT MUN: WARREN T RIGHT MUN: WARREN T



1 0 00699 0 00 0337+10 034527 FT
 JACKSON RD
 (T620) 0150/0000

DIR: B TOTAL LEN: 12.933 MI. DIST: 03-9 SR: 1049
 LEFT MUN: WARREN T RIGHT MUN: WARREN T

GULF RD
 (SR1051 SEG 0100/2952) 0130/2056

029447 FT

RETTER RD
 (T628)

0120/1644

026757 FT

024266 FT

0130/1131	018 " DIA	CIR PLASTIC
	LEN=0037	INSTALLED UNKN
0130/0719	018 " DIA	CIRC METAL
	LEN=0040	INSTALLED UNKN
0130/0259	030 " DIA	CIR PLASTIC
	LEN=0040	INSTALLED UNKN
029447 FT	2 0 08094	0 00 0296+73
0130/0000	LENGTH(AH 3576 BK 2690)	
0120/0840	018 " DIA	CIR PLASTIC
	LEN=0030	INSTALLED UNKN
0120/0357	018 " DIA	CIR PLASTIC
	LEN=0041	INSTALLED UNKN
0120/0023	BMSSEN 08/1049/0120/0000	
026757 FT	2 0 08094	0 00 0269+80
0120/0000	B. PEDLETON C	
	BMSBG 08/1049/0120/0000	
	LENGTH(AH 2690 BK 2491)	
0110/2293	024 " DIA	CIR PLASTIC
	LEN=0045	INSTALLED UNKN
0110/1643	018 " DIA	CIR PLASTIC
	LEN=0040	INSTALLED UNKN
0110/1343	018 " DIA	CIR PLASTIC
	LEN=0040	INSTALLED UNKN
0110/1049	018 " DIA	CIR PLASTIC
	LEN=0050	INSTALLED UNKN
0110/0649	018 " DIA	CIR PLASTIC
	LEN=0045	INSTALLED UNKN
0110/0333	018 " DIA	CIR PLASTIC
	LEN=0050	INSTALLED UNKN
024266 FT	2 0 08094	0 00 0244+91
0110/0000	LENGTH(AH 2491 BK 2257)	
0100/1917	030 " DIA	CIR PLASTIC
	LEN=0045	INSTALLED UNKN
0100/1511	024 " DIA	CIR PLASTIC
	LEN=0040	INSTALLED 2006
0100/1226	018 " DIA	CIR PLASTIC
	LEN=0042	INSTALLED UNKN
0100/0882	018 " DIA	CIR PLASTIC
	LEN=0042	INSTALLED UNKN
	036 " DIA	CIR PLASTIC

EXTRACT DATE: 12/18/2023
PRINT DATE: 12/19/2023

ROADWAY MANAGEMENT SYSTEM
SLD COUNTY/SR - ANNUAL PRINT

PAGE NUMBER: 347
COUNTY: BRADFORD

DIR: B TOTAL LEN: 12.933 MI.
LEFT MUN: WARREN T

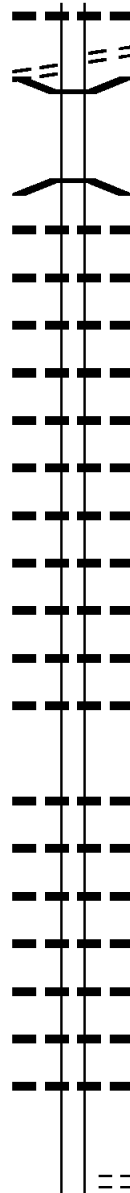
DIST: 03-9 SR: 1049
RIGHT MUN: WARREN T

CAREY RD
(T890)

0100/0090
022009 FT

018807 FT

016586 FT



0100/0615	LEN=0043	INSTALLED UNKN
0100/0090	RUNYRON RD	
0100/0025	(T800)	
022009 FT	BMSSEN 08/1049/0100/0000	
	2 0 08094 0 00 0222+36	
	PENDN.CK.TRB	
	BMSBG 08/1049/0100/0000	
5 0100/0000	LENGTH(AH 2257 BK 3202)	
	030 "DIA CIR PLASTIC	
0090/2770	LEN=0039	INSTALLED UNKN
	024 "DIA CIR PLASTIC	
0090/2650	LEN=0040	INSTALLED UNKN
	036 "DIA CIRC METAL	
0090/2129	LEN=0042	INSTALLED UNKN
	018 "DIA CIR PLASTIC	
0090/1904	LEN=0040	INSTALLED UNKN
	018 "DIA CIR PLASTIC	
0090/1650	LEN=0040	INSTALLED UNKN
	018 "DIA CIR PLASTIC	
0090/1356	LEN=0050	INSTALLED UNKN
	018 "DIA CIR PLASTIC	
0090/1039	LEN=0042	INSTALLED UNKN
	018 "DIA CIR PLASTIC	
0090/0941	LEN=0035	INSTALLED UNKN
	018 "DIA CIR PLASTIC	
0090/0715	LEN=0040	INSTALLED UNKN
	024 "DIA CIRC METAL	
0090/0370	LEN=0055	INSTALLED UNKN
	018 "DIA CIR PLASTIC	
0090/0062	LEN=0035	INSTALLED UNKN
018807 FT	2 0 08094 0 00 0190+26	
5 0090/0000	LENGTH(AH 3202 BK 2221)	
	018 "DIA CIR PLASTIC	
0080/1976	LEN=0050	INSTALLED UNKN
	015 "DIA CIR PLASTIC	
0080/1577	LEN=0046	INSTALLED UNKN
	024 "DIA CIR PLASTIC	
0080/1231	LEN=0041	INSTALLED UNKN
	013"H 22"W ELLIP METAL	
0080/0999	LEN=0040	INSTALLED UNKN
	018 "DIA CIR PLASTIC	
0080/0740	LEN=0041	INSTALLED UNKN
	018 "DIA CIR PLASTIC	
0080/0576	LEN=0040	INSTALLED UNKN
	033 "DIA CIRC METAL	
0080/0137	LEN=0045	INSTALLED UNKN
016586 FT	2 0 08094 0 00 0168+00	
	PAINTER RD	
	(T859)	
5 0080/0000	LENGTH(AH 2221 BK 1398)	

DIR: B TOTAL LEN: 12.933 MI. DIST: 03-9 SR: 1049
 LEFT MUN: WARREN T RIGHT MUN: WARREN T

Stationing	Structure	Material	Length	Notes
0070/1305	PENDLETON CREEK STRUCTURE	19 FT		BMSID 08/1049/0070/1305
0070/1271	DOC LEE RD	(T923)		
0070/0970	018" DIA CIR	PLASTIC	LEN=0046	INSTALLED UNKN
0070/0807	018" DIA CIR	PLASTIC	LEN=0050	INSTALLED UNKN
015188 FT				
0070/0000	2 0 08094 0 00	0153+70		LENGTH(AH 1398 BK 2299) WARREN PIKE T
0060/2130	018" DIA CIR	PLASTIC	LEN=0068	INSTALLED UNKN
0060/1741	024" DIA CIR	PLASTIC	LEN=0040	INSTALLED UNKN
0060/1520	018" DIA CIR	METAL	LEN=0041	INSTALLED UNKN
0060/0670	015" DIA CIR	PLASTIC	LEN=0040	INSTALLED UNKN
0060/0193	WOODLAND LAKE RD	(SR1030 SEG 0010/0000)		
012889 FT				
0060/0000				LENGTH(AH 2299 BK 1759)
011130 FT				
0050/0509	036" DIA CIR	METAL	LEN=0060	INSTALLED UNKN
011130 FT	2 0 08094 0 00	0112+52		LENGTH(AH 1759 BK 2514)
0050/0000	024" DIA CIR	PLASTIC	LEN=0050	INSTALLED UNKN
0040/1777	018" DIA CIR	METAL	LEN=0050	INSTALLED UNKN
0040/1329	018" DIA CIR	METAL	LEN=0040	INSTALLED UNKN
008616 FT				
008616 FT	2 0 08094 0 00	0087+32		VILLAGE: CHAFFEE CORNER WILLIAMS ST (T713)
0040/0000				LENGTH(AH 2514 BK 2628)
0030/2075	024" DIA CIR	PLASTIC	LEN=0060	INSTALLED UNKN

2 0 08094 0 00 0130+15 012889 FT
 HAIGHS POND RD (T717)

DIR: B TOTAL LEN: 12.933 MI. DIST: 03-9 SR: 1049
 LEFT MUN: PIKE T RIGHT MUN: PIKE T









Stationing	Length	Material	Notes
0030/1745	0040	024" DIA CIR PLASTIC	INSTALLED UNKN
0030/1529	0051	027"H 39"W ELLIP METAL	INSTALLED UNKN
0030/0784	0050	018" DIA CIR PLASTIC	INSTALLED UNKN
0030/0209	0050	018" DIA CIR PLASTIC	INSTALLED UNKN
005988 FT	005988 FT	2 0 08094 0 00 0060+76	VILLAGE: LERAYSVILLE RD
0030/0000	0000	LENGTH(AH 2628 BK 2261)	
0020/2034	0050	018" DIA CIRC METAL	INSTALLED UNKN
0020/0814	0060	024" DIA CIR PLASTIC	INSTALLED UNKN
0020/0374	0040	024" DIA CIR PLASTIC	INSTALLED UNKN
003727 FT	003727 FT	2 0 08094 0 00 0037+91	VILLAGE: CHAFFEE CORNER
0020/0000	0000	LENGTH(AH 2261 BK 3727)	
0010/3360	0055	018" DIA CIR PLASTIC	INSTALLED UNKN
0010/2892	0038	018" DIA CIR PLASTIC	INSTALLED UNKN
0010/2214	0040	018" DIA CIR PLASTIC	INSTALLED UNKN
0010/1553	0042	024" DIA CIR PLASTIC	INSTALLED UNKN
0010/1328	0040	018" DIA CIRC METAL	INSTALLED UNKN
0010/0995	0040	018" DIA CIR PLASTIC	INSTALLED UNKN
0010/0979	0000	GOOSE RD (T623)	
0010/0954	0000		
0010/0107	0060	024" DIA CIRC METAL	INSTALLED UNKN
000000 FT	000000 FT	NC LERAYSVILLE RD MAIN ST	(SR0467 SEG 0220/1276)
0010/0000	0000	MFC BEGIN = E	LENGTH(AH 3727 BK 0000)

ATWOOD DR
(T735)

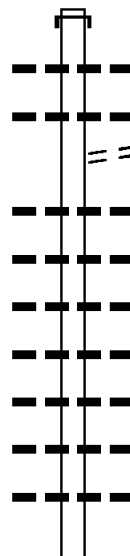
GOOSE RD
(T623)

2 0 08094 0 00 0000+00 000000 FT
 MAIN ST
 (SR0467 SEG 0220/1276) 0010/0000

EXTRACT DATE: 12/18/2023 ROADWAY MANAGEMENT SYSTEM PAGE NUMBER: 344
 PRINT DATE: 12/19/2023 SLD COUNTY/SR - ANNUAL PRINT COUNTY: BRADFORD
 DIR: B TOTAL LEN: .000 MI. DIST: 03-9 SR: 1048
 LEFT MUN: WARREN T RIGHT MUN: WARREN T

000000 FT		000000 FT	
000000 FT		7030/0000	LENGTH(AH 1273 BK 1207)
000000 FT		000000 FT	
000000 FT		7020/0000	LENGTH(AH 1207 BK 0100)
000000 FT		000000 FT	
000000 FT		7014/0000	LENGTH(AH 0100 BK 0017)
000000 FT		000000 FT	
000000 FT		7012/0000	LENGTH(AH 0017 BK 0100)
		000000 FT	
		7008/0000	LENGTH(AH 0100 BK 0000)

038021 FT



035385 FT

038021 FT	AH-SUSQUEHANNA	(57)
INTER-AHD	MAPLE ST	
0150/2636	(SR4018	SEG 0010/0000)
0150/2224	030 "DIA	CIR PLASTIC
	LEN=0068	INSTALLED 2006
0150/1971	036 "DIA	CIRC METAL
	LEN=0044	INSTALLED UNKN
0150/1865	ASHCRAFT RD	
	(TWP)	
0150/1770	015"H 21"W	ELLIP METAL
	LEN=0045	INSTALLED UNKN
0150/1430	018 "DIA	CIR PLASTIC
	LEN=0055	INSTALLED 2005
0150/1210	018 "DIA	CIR PLASTIC
	LEN=0046	INSTALLED 2007
0150/0945	018 "DIA	CIR PLASTIC
	LEN=0055	INSTALLED UNKN
0150/0690	018 "DIA	CIRC METAL
	LEN=0056	INSTALLED UNKN
0150/0445	015"H 21"W	ELLIP METAL
	LEN=0045	INSTALLED UNKN
0150/0111	018 "DIA	CIR PLASTIC
	LEN=0050	INSTALLED 2007
035385 FT	2 0 08101	0 00 0175+32
0150/0000	LENGTH(AH	2636 BK 2091)

DIR: B TOTAL LEN: 7.201 MI. DIST: 03-9 SR: 1047
 LEFT MUN: WARREN T RIGHT MUN: WARREN T

Stationing	Material	Length	Notes
0140/1864	042" DIA CIR PLASTIC	LEN=0050	INSTALLED 2006
033294 FT			
033294 FT	2 0 08101 0 00 0154+36		MON TROSE TP (T933)
0140/0000	5 018" DIA CIR PLASTIC	LEN=0050	INSTALLED UNKN
0130/2437			
0130/1087	018" DIA CIR PLASTIC	LEN=0050	INSTALLED 2007
0130/0755	018" DIA CIR PLASTIC	LEN=0073	INSTALLED UNKN
030809 FT			
0130/0460	018" DIA CIR PLASTIC	LEN=0060	INSTALLED UNKN
030809 FT	2 0 08101 0 00 0129+48		
0130/0000	5 018" DIA CIR PLASTIC	LEN=0055	INSTALLED UNKN
0120/2130			
0120/1490	024" DIA CIRC METAL	LEN=0042	INSTALLED UNKN
0120/1330	018" DIA CIR PLASTIC	LEN=0045	INSTALLED 2007
028374 FT			
0120/0256	018" DIA CIR PLASTIC	LEN=0040	INSTALLED 1998
028374 FT	2 0 08101 0 00 0105+11		
0120/0000	5 018" DIA CIR PLASTIC	LEN=0040	INSTALLED UNKN
0110/2315	018" DIA CIR PLASTIC	LEN=0045	INSTALLED UNKN
0110/2033	024" DIA CIR PLASTIC	LEN=0045	INSTALLED 2007
0110/1715	018" DIA CIR PLASTIC	LEN=0040	INSTALLED UNKN
0110/1405			
0110/1100			
0110/0766	JONES RD (T790)		048" DIA CIRC METAL

BOWEN RD (T913)

DIR: B TOTAL LEN: 7.201 MI. DIST: 03-9 SR: 1047
 LEFT MUN: WARREN T RIGHT MUN: WARREN T

025896 FT

0110/0331	LEN=0048	INSTALLED	UNKN
025896 FT	2 0 08101	0 00 0080+25	
0110/0000	LENGTH(AH 2478 BK 3433)		
	018 "DIA	CIR PLASTIC	
0100/3317	LEN=0043	INSTALLED	UNKN
	018 "DIA	CIR PLASTIC	
0100/3138	LEN=0042	INSTALLED	UNKN
	018 "DIA	CIR PLASTIC	
0100/2825	LEN=0040	INSTALLED	UNKN
	018 "DIA	CIR PLASTIC	
0100/2340	LEN=0052	INSTALLED	UNKN
	018 "DIA	CIR PLASTIC	
0100/1964	LEN=0040	INSTALLED	UNKN
	018 "DIA	CIR PLASTIC	
0100/1670	LEN=0045	INSTALLED	UNKN
	018 "DIA	CIR PLASTIC	
0100/1355	LEN=0040	INSTALLED	UNKN
	018 "DIA	CIR PLASTIC	
0100/1142	LEN=0057	INSTALLED	UNKN
	054 "DIA	CIRC METAL	
0100/0911	LEN=0055	INSTALLED	UNKN
	018 "DIA	CIR PLASTIC	
0100/0531	LEN=0046	INSTALLED	2006
	018 "DIA	CIR PLASTIC	
0100/0031	LEN=0055	INSTALLED	2007
022463 FT	2 0 08101	0 00 0045+95	
	SLEEPER HILL RD		
	(T909)		
0100/0000	LENGTH(AH 3433 BK 1950)		

022463 FT

THOMAS RD
(T919)

0090/1867

	036 "DIA	CIR PLASTIC	
0090/1600	LEN=0065	INSTALLED	2006
	018 "DIA	CIR PLASTIC	
0090/1237	LEN=0040	INSTALLED	2006
	018 "DIA	CIR PLASTIC	
0090/1032	LEN=0040	INSTALLED	2006
	018 "DIA	CIR PLASTIC	
0090/0812	LEN=0040	INSTALLED	2006
	018 "DIA	CIRC METAL	
0090/0600	LEN=0036	INSTALLED	UNKN
	018 "DIA	CIRC METAL	
0090/0285	LEN=0045	INSTALLED	UNKN
020513 FT	2 0 08101	0 00 0026+52	
	018 "DIA	CIR PLASTIC	
0090/0000	LENGTH(AH 1950 BK 2662)		
	018 "DIA	CIR PLASTIC	
0080/2340	LEN=0040	INSTALLED	2006
	018 "DIA	CIR PLASTIC	

020513 FT

DIR: B TOTAL LEN: 7.201 MI. DIST: 03-9 SR: 1047
 LEFT MUN: WARREN T RIGHT MUN: WARREN T

2 0 08101 0 00 0000+00 017851 FT
 WARREN CENTER RD
 (SR1038 SEG 0070/2588) 0080/0000

014272 FT

0080/2145	LEN=0055	INSTALLED UNKN
	024 "DIA	CIR PLASTIC
0080/1954	LEN=0040	INSTALLED 2007
	018 "DIA	CIR PLASTIC
0080/1722	LEN=0050	INSTALLED 1997
	024 "DIA	CIR PLASTIC
0080/1336	LEN=0055	INSTALLED UNKN
	018 "DIA	CIR PLASTIC
0080/1236	LEN=0055	INSTALLED UNKN
017851 FT		
NC LITTLE MEADOWS RD		
0080/0000	MFC BEGIN = D	LENGTH(AH 2662 BK 3579)
	018 "DIA	CIR PLASTIC
0070/3459	LEN=0042	INSTALLED UNKN
	018 "DIA	CIR PLASTIC
0070/3166	LEN=0046	INSTALLED 2002
	018 "DIA	CIR PLASTIC
0070/2876	LEN=0044	INSTALLED 2002
	018 "DIA	CIR PLASTIC
0070/2776	LEN=0040	INSTALLED 2002
	018 "DIA	CIR PLASTIC
0070/2536	LEN=0040	INSTALLED 1997
	018 "DIA	CIR PLASTIC
0070/1650	LEN=0042	INSTALLED 2002
	018 "DIA	CIR PLASTIC
0070/1057	LEN=0035	INSTALLED UNKN
	024 "DIA	CIRC METAL
0070/0275	LEN=0045	INSTALLED UNKN
	LAKE OF MEADOWS RD	
0070/0067	(SR1032 SEG 0010/0000)	
014272 FT	2 0 08096 0 00 0142+85	
	VILLAGE: WARREN CENTER	
0070/0000	LENGTH(AH 3579 BK 2002)	
	018 "DIA	CIR PLASTIC
0060/1935	LEN=0060	INSTALLED 2022
	FOR SR 1032 AND 1047	
0060/1927	(CONN)	
	015 "DIA	CIRC METAL
0060/1645	LEN=0030	INSTALLED UNKN
	018 "DIA	CIR PLASTIC
0060/1333	LEN=0046	INSTALLED 2002
	018 "DIA	CIR PLASTIC
0060/1212	LEN=0043	INSTALLED 2002
	LC FOR GLENMAR RD	
0060/1053	(CONN)	

DIR: B TOTAL LEN: 7.201 MI. DIST: 03-9 SR: 1047
 LEFT MUN: WARREN T RIGHT MUN: WARREN T

Stationing	Description	Material	Length	Notes
0060/0960	018" DIA CIR PLASTIC	LEN=0052	INSTALLED UNKN	
0060/0929	GLENMAR RD	(T793)		
0060/0779	BMSSEN 08/1047/0060/0763	000000 00000000		
0060/0763	WAPPASENING	BMSBG 08/1047/0060/0763		
012270 FT	018" DIA CIR PLASTIC	LEN=0045	INSTALLED UNKN	
012270 FT	20080960 000123+00	BENDER RD		
0050/1860	(T791)	LENGTH(AH 2002 BK 1929)		
0050/1823	018" DIA CIR PLASTIC	LEN=0060	INSTALLED UNKN	
0050/1051	018" DIA CIR PLASTIC	LEN=0036	INSTALLED UNKN	
0050/0606	015"H 21"W METAL ARCH	LEN=0035	INSTALLED 2002	
0050/0330	018" DIA CIR PLASTIC	LEN=0035	INSTALLED 2002	
010341 FT	018" DIA CIRC METAL	LEN=0032	INSTALLED UNKN	
010341 FT	20080960 000103+60	048"H 00"W MULT METAL		
0050/0000	LEN=0038	INSTALLED 2004		
0040/2904	LENGTH(AH 1929 BK 2944)	018" DIA CIR PLASTIC		
0040/2672	LEN=0056	INSTALLED 2004		
0040/1839	018" DIA CIR PLASTIC	LEN=0046	INSTALLED 2002	
0040/1570	018" DIA CIR PLASTIC	LEN=0044	INSTALLED UNKN	
0040/0889	018" DIA CIR PLASTIC	LEN=0035	INSTALLED UNKN	
0040/0530	018" DIA CIR PLASTIC	LEN=0037	INSTALLED 2002	
0040/0149	LC FOR BENDER RD	(CONN)		
0040/0130	021" DIA CIRC METAL	LEN=0046	INSTALLED 2002	

WOODLAND LAKE RD
 (SR1030 SEG 0100/2076)

EXTRACT DATE: 12/18/2023
PRINT DATE: 12/19/2023

ROADWAY MANAGEMENT SYSTEM
SLD COUNTY/SR - ANNUAL PRINT

PAGE NUMBER: 338
COUNTY: BRADFORD

DIR: B TOTAL LEN: 7.201 MI.
LEFT MUN: WARREN T

DIST: 03-9 SR: 1047
RIGHT MUN: WARREN T

Stationing	Length	Material	Installation
007397 FT			
2 0 08096 0 00 0056+25	005622 FT		
JAMES RD (T792)			
0030/0000			
0040/0000	2944 BK 1775	018" DIA CIR PLASTIC	INSTALLED 2002
0030/1728	LEN=0034	018" DIA CIR PLASTIC	INSTALLED 2002
0030/1302	LEN=0035	018" DIA CIR PLASTIC	INSTALLED 2002
0030/1000	LEN=0032	018" DIA CIR PLASTIC	INSTALLED 2004
0030/0781	LEN=0034	018" DIA CIR PLASTIC	INSTALLED 2002
0030/0382	LEN=0035	018" DIA CIR PLASTIC	INSTALLED 2002
0030/0046	LEN=0037	018" DIA CIR PLASTIC	INSTALLED UNKN
005622 FT			
0030/0000	LENGTH(AH 1775 BK 2716)	018" DIA CIR PLASTIC	INSTALLED 1999
0020/1910	LEN=0040	024" DIA CIR PLASTIC	INSTALLED 2002
0020/1414	LEN=0033	038"H 46"W ELLIP METAL	INSTALLED 2016
0020/0980	LEN=0050	048"H 00"W MULT METAL	INSTALLED 2016
0020/0956	LEN=0040	018" DIA CIR PLASTIC	INSTALLED 2002
002906 FT			
2 0 08096 0 00 0029+08	002906 FT		
0020/0000	LENGTH(AH 2716 BK 2906)	018" DIA CIR PLASTIC	INSTALLED 2002
0010/2655	LEN=0038	018" DIA CIR PLASTIC	INSTALLED 2002
0010/1918	LEN=0046	015"H 21"W ELLIP METAL	INSTALLED 2002
0010/1380	LEN=0046	018" DIA CIRC CONCR	INSTALLED UNKN
0010/1000	LEN=0030	018" DIA CIR PLASTIC	INSTALLED 1999
0010/0714	LEN=0047		
000000 FT			
2 0 08096 0 00 0000+00	000000 FT		
NC JACKSON VALLEY RD			
INTER-BK JACKSON VALLEY RD			
(T628)			
MFC BEGIN = E			
0010/0000	LENGTH(AH 2906 BK 0000)		

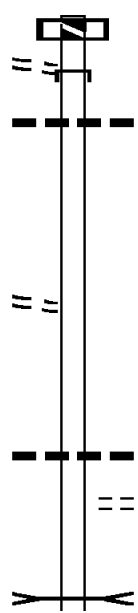
DIR: B TOTAL LEN: 2.539 MI. DIST: 03-9 SR: 1046
 LEFT MUN: ROME T RIGHT MUN: ROME T

C HARRINGTON RD
 (T886)

013407 FT
 0050/1835

BUMPVILLE RD
 (T739)

011572 FT
 0040/3380



013407 FT
 7054/0000 LTH AH 009068 BK 001835
 INTER-AHD WEST PARKS RD
 0050/1835 (T766)
 054 " DIA CIR PLASTIC
 0050/1650 LEN=0062 INSTALLED 2013

011572 FT 2 0 08087 0 00 0115+93
 0050/0000 LENGTH(AH 1835 BK 3474)
 NC WEST PARKS RD

0040/1790 024 " DIA CIR PLASTIC
 LEN=0060 INSTALLED 2023
 LABARRE RD
 0040/1551 (T740)

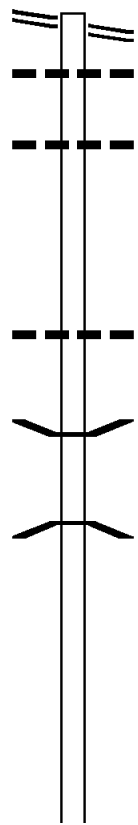
0040/0730 TRIB TO BULLARDS CREEK
 STRUCTURE LENGTH 16 FT
 BMSID 08/1046/0040/0730

DIR: B TOTAL LEN: 2.539 MI. DIST: 03-9 SR: 1046
 LEFT MUN: ROME T RIGHT MUN: ROME T

Location / Segment	Length (FT)	Material / Details	Notes
REYNOLDS RD (T750)	008098 FT	0040/0455 018" DIA CIR PLASTIC	LEN=0040 INSTALLED 2018
	0040/0000	008098 FT 2 0 08087 0 00 0081+22	VILLAGE: BUMPVILLE
		0040/0000	LENGTH(AH 3474 BK 2334)
		0030/2300	024" DIA CIR PLASTIC LEN=0060 INSTALLED UNKN
PARKER RD (T748) HESS RD (T685)	005764 FT	005764 FT	
	0030/0000	0030/0000	LENGTH(AH 2334 BK 3385)
		0020/2420	036" DIA CIR PLASTIC LEN=0052 INSTALLED 2012
		0020/1936	018" DIA CIR PLASTIC LEN=0060 INSTALLED UNKN
		0020/0949	BMS EN 08/1046/0020/0935 2 0 08087 0 00 0033+36 BULLARDS CREEK
		0020/0935	BMS BG 08/1046/0020/0935
	002379 FT	0020/0216	024" DIA CIRC METAL LEN=0030 INSTALLED 1997
		002379 FT	2 0 08087 0 00 0023+95
		0020/0000	LENGTH(AH 3385 BK 2379)
		0010/2243	018" DIA CIR PLASTIC LEN=0032 INSTALLED 1998
		0010/1529	018" DIA CIR PLASTIC LEN=0042 INSTALLED UNKN
	000000 FT	0010/0382	018" DIA CIR PLASTIC LEN=0036 INSTALLED UNKN
		000000 FT	2 0 08087 0 00 0000+00 NC BUMPVILLE RD NORTH ROME RD (SR1029 SEG 0170/0000) MFC BEGIN = E
		0010/0000	LENGTH(AH 2379 BK 0000)

EXTRACT DATE: 12/18/2023 ROADWAY MANAGEMENT SYSTEM PAGE NUMBER: 335
 PRINT DATE: 12/19/2023 SLD COUNTY/SR - ANNUAL PRINT COUNTY: BRADFORD
 DIR: B TOTAL LEN: 3.481 MI. DIST: 03-9 SR: 1045
 LEFT MUN: SHESHEQUIN T RIGHT MUN: SHESHEQUIN T

SHESHEQUIN RD 018382 FT
 (SR1043 SEG 0100/0000) 0080/3069



018382 FT SHESHEQUIN RD
 0080/3069 (SR1043 SEG 0100/0000)
 0080/2500 018 "DIA CIR PLASTIC
 LEN=0036 INSTALLED 2019
 0080/1780 018 "DIA CIR PLASTIC
 LEN=0040 INSTALLED 2019

015313 FT

015313 FT 2 0 08137 0 00 0080+29
 5 0080/0000 LENGTH(AH 3069 BK 1996)
 0070/1428 018 "DIA CIR PLASTIC
 LEN=0055 INSTALLED 2019

013317 FT

0070/0023 BMS EN 08/1045/0070/0000
 013317 FT 2 0 08137 0 00 0060+33
 HORN BROOK
 5 0070/0000 BMSBG 08/1045/0070/0000
 LENGTH(AH 1996 BK 1504)

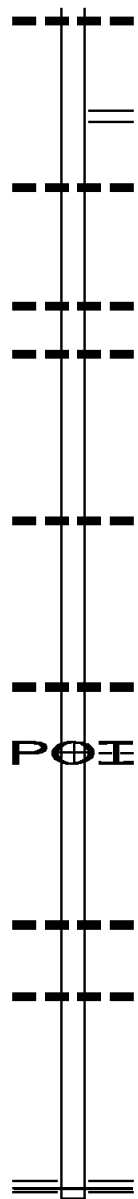
011813 FT

011813 FT 2 0 08137 0 00 0045+21
 5 0060/0000 LENGTH(AH 1504 BK 2066)

018 "DIA CIR PLASTIC

DIR: B TOTAL LEN: 3.481 MI. DIST: 03-9 SR: 1045
 LEFT MUN: SHESHEQUIN T RIGHT MUN: SHESHEQUIN T

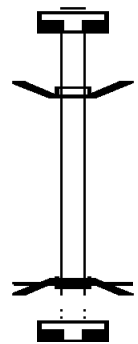
009747 FT	0050/0082	LEN=0030	INSTALLED	2019
	009747 FT	2 0 08137	0 00	0024+45
		CROSS RD		
	0050/0000	(SR1024	SEG 0010/0000)	
		LENGTH(AH 2066 BK 2441)		
	0040/1707	018 "DIA	CIR PLASTIC	
		LEN=0031	INSTALLED	2019
	0040/0299	042 "DIA	CIR PLASTIC	
		LEN=0050	INSTALLED	UNKN
	0040/0155	018 "DIA	CIR PLASTIC	
007306 FT	0040/0155	LEN=0040	INSTALLED	2019
	007306 FT	2 0 08137	0 00	0000+00
	0040/0000	LENGTH(AH 2441 BK 1795)		
	0030/0561	018 "DIA	CIR PLASTIC	
005511 FT	0030/0561	LEN=0033	INSTALLED	UNKN
	005511 FT	2 0 08194	0 00	0055+53
	0030/0000	LENGTH(AH 1795 BK 2725)		
	0020/1298	018 "DIA	CIR PLASTIC	
		LEN=0040	INSTALLED	UNKN
		(APRA) BISHOP BROS CONS		
		PRIVATE DR		
	0020/0775	(PRDR)		
002786 FT	002786 FT	2 0 08194	0 00	0028+07
	0020/0000	LENGTH(AH 2725 BK 2786)		
	0010/1693	018 "DIA	CIR PLASTIC	
		LEN=0040	INSTALLED	UNKN
	0010/0950	030 "DIA	CIR PLASTIC	
		LEN=0040	INSTALLED	1996
000000 FT	000000 FT	2 0 08194	0 00	0000+00
	NC HO	RNBROOK RD		
		SHESHEQUIN RD		
		(SR1043 SEG 0050/0116)		
		MFC BEGIN = E		
	0010/0000	LENGTH(AH 2786 BK 0000)		



000058 FT

 000000 FT

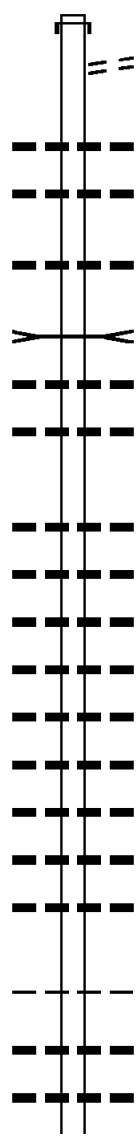
 000000 FT



000058 FT
 7014/0000 LENGTH(AH 0100 BK 0058)
 INTER-AHD BMSBN 08/1044/0010/0000
 0010/0058 ROBINSON RD
 (TB42)
 000000 FT 2 0 08142 0 00 0201+72
 NC ROBINSON RD
 INTER-BK ROBINSON RD
 (TB42)
 PARKS CREEK
 BMSBG 08/1044/0010/0000
 MFC BEGIN = E
 0010/0000 LENGTH(AH 0058 BK 0100)
 000000 FT
 7008/0000 LENGTH(AH 0100 BK 0000)

090452 FT

090452 FT
 INTER-AHD NEW YORK STATE LINE
 (STBD)
 0370/3058 PARK HOLLOW RD
 0370/3037 (T901)



018 " DIA CIRC CONCR
 LEN=0048 INSTALLED UNKN
 018 " DIA CIRC CONCR
 LEN=0060 INSTALLED UNKN

018 " DIA CIRC CONCR
 LEN=0037 INSTALLED UNKN

T. SUSQ. RIVER
 STRUCTURE LENGTH 9 FT
 BMSID 08/1043/0370/0884

018 " DIA CIRC CONCR
 LEN=0040 INSTALLED UNKN
 018 " DIA CIRC CONCR

087394 FT

0370/0437
 087394 FT 2 0 08077 0 00 0912+44
 0370/0000 LENGTH(AH 3058 BK 2489)

018 " DIA CIRC CONCR
 LEN=0050 INSTALLED UNKN
 018 " DIA CIRC CONCR

018 " DIA CIRC CONCR
 LEN=0037 INSTALLED UNKN
 018 " DIA CIRC CONCR

0360/1981
 018 " DIA CIRC CONCR
 LEN=0040 INSTALLED UNKN

0360/1684
 018 " DIA CIRC CONCR
 LEN=0040 INSTALLED UNKN

0360/1514
 018 " DIA CIRC CONCR
 LEN=0040 INSTALLED UNKN

0360/1333
 024 " DIA CIR PLASTIC
 LEN=0039 INSTALLED UNKN

0360/1016
 024 " DIA CIRC CONCR
 LEN=0037 INSTALLED UNKN

0360/0554
 018 " DIA CIRC CONCR
 LEN=0052 INSTALLED UNKN

084905 FT

084905 FT 2 0 08077 0 00 0887+68
 LITCHFIELD
 ATHENS T

0360/0000 LENGTH(AH 2489 BK 3245)
 018 " DIA CIRC CONCR
 LEN=0060 INSTALLED UNKN

0350/3100
 018 " DIA CIRC CONCR
 LEN=0040 INSTALLED 2004

018 " DIA CIRC CONCR

DIR: B TOTAL LEN: 17.131 MI. DIST: 03-9 SR: 1043
 LEFT MUN: ATHENS T RIGHT MUN: ATHENS T

081660 FT

078444 FT

0350/2588	LEN=0040	INSTALLED	UNKN
	018 "DIA	CIRC CONCR	
0350/2221	LEN=0040	INSTALLED	UNKN
	015 "DIA	CIRC CONCR	
0350/1755	LEN=0044	INSTALLED	UNKN
	018 "DIA	CIRC CONCR	
0350/1187	LEN=0044	INSTALLED	UNKN
	018 "DIA	CIRC CONCR	
0350/0912	LEN=0040	INSTALLED	UNKN
0350/0642	BMSSEN 08/1043/0350/0630		
	2 0 08077 0 00 0861+43		
	TRIB SUSQUEHANNA RIVER.		
0350/0630	BMSBG 08/1043/0350/0630		
	018 "DIA	CIR PLASTIC	
0350/0042	LEN=0050	INSTALLED	2022
081660 FT	2 0 08077 0 00 0855+16		
0350/0000	LENGTH(AH 3245 BK 3216)		
	018 "DIA	CIRC CONCR	
0340/2750	LEN=0100	INSTALLED	UNKN
	018 "DIA	CIRC CONCR	
0340/2558	LEN=0020	INSTALLED	UNKN
	024 "DIA	CIRC CONCR	
0340/2303	LEN=0040	INSTALLED	UNKN
	BROWN RD		
0340/2159	(T107)		
	030 "DIA	CIRC CONCR	
0340/2155	LEN=0040	INSTALLED	UNKN
	015 "DIA	CIRC CONCR	
0340/1883	LEN=0040	INSTALLED	UNKN
	018 "DIA	CIRC CONCR	
0340/1084	LEN=0048	INSTALLED	UNKN
	024 "DIA	CIRC CONCR	
0340/0551	LEN=0048	INSTALLED	UNKN
	018 "DIA	CIRC CONCR	
0340/0154	LEN=0040	INSTALLED	UNKN
078444 FT	2 0 08077 0 00 0823+14		
	024 "DIA	CIRC METAL	
	LEN=0040	INSTALLED	UNKN
	SAYRE HILL RD		
	(T108)		
0340/0000	LENGTH(AH 3216 BK 2286)		
	015 "DIA	CIRC CONCR	
0330/2264	LEN=0040	INSTALLED	UNKN
	024 "DIA	CIR PLASTIC	
0330/2060	LEN=0040	INSTALLED	UNKN
	018 "DIA	CIRC CONCR	
0330/1864	LEN=0040	INSTALLED	UNKN
	018 "DIA	CIRC CONCR	
0330/1860	LEN=0040	INSTALLED	UNKN

DIR: B TOTAL LEN: 17.131 MI. DIST: 03-9 SR: 1043
 LEFT MUN: ATHENS T RIGHT MUN: ATHENS T

LOCKHART ST
 (TWP)

0330/1312

076158 FT

073156 FT

070630 FT

0330/1510	018 " DIA	CIRC CONCR	LEN=0037	INSTALLED UNKN
0330/1218	POTTER RD (T110)			
0330/1190	021 " DIA	CIRC CONCR	LEN=0040	INSTALLED UNKN
0330/1034	018 " DIA	CIRC CONCR	LEN=0034	INSTALLED UNKN
0330/0616	015 " DIA	CIRC CONCR	LEN=0034	INSTALLED UNKN
0330/0352	015 " DIA	CIRC CONCR	LEN=0048	INSTALLED UNKN
076158 FT	2 0 08077	0 00 0800+18		
0330/0000	LENGTH(AH	2286 BK 3002)		
0320/2889	018 " DIA	CIR PLASTIC	LEN=0040	INSTALLED UNKN
0320/2669	018 " DIA	CIRC CONCR	LEN=0037	INSTALLED UNKN
0320/2078	018 " DIA	CIR PLASTIC	LEN=0040	INSTALLED 2003
0320/1511	048"H 22"	W CON BOX CUL	LEN=0033	INSTALLED UNKN
0320/1129	018 " DIA	CIR PLASTIC	LEN=0040	INSTALLED UNKN
0320/0473	018 " DIA	CIR PLASTIC	LEN=0055	INSTALLED 2003
073156 FT	2 0 08077	0 00 0770+04		
0320/0000	LENGTH(AH	3002 BK 2526)		
0310/2277	018 " DIA	CIR PLASTIC	LEN=0040	INSTALLED 2003
0310/2095	018 " DIA	CIR PLASTIC	LEN=0035	INSTALLED 1999
0310/1728	018 " DIA	CIR PLASTIC	LEN=0040	INSTALLED 1997
0310/0065	BMS EN 08/1043/0310/0000			
070630 FT	2 0 08077	0 00 0744+68		
0310/0000	SATLERLEE CREEK			
0310/0000	BMSBG 08/1043/0310/0000			
0300/1662	LENGTH(AH	2526 BK 1857)		
0300/1521	018 " DIA	CIRC METAL	LEN=0032	INSTALLED UNKN
	015 " DIA	CIRC METAL	LEN=0030	INSTALLED UNKN

EXTRACT DATE: 12/18/2023
PRINT DATE: 12/19/2023

ROADWAY MANAGEMENT SYSTEM
SLD COUNTY/SR - ANNUAL PRINT

PAGE NUMBER: 329
COUNTY: BRADFORD

DIR: B TOTAL LEN: 17.131 MI.
LEFT MUN: ATHENS T

DIST: 03-9 SR: 1043
RIGHT MUN: ATHENS T

Station	Length	Material	Installation
0300/1145	0050	018" DIA CIR PLASTIC	INSTALLED 2002
0300/1124	0060	GLEN VALLEY RD (SR1060 SEG 0010/1480)	
0300/0600	0040	018" DIA CIR PLASTIC NC RIVERSIDE DR	INSTALLED 2002
0300/0501	0040	SIERRA VIEW RD (T114)	
0300/0243	0040	018" DIA CIR PLASTIC	INSTALLED 2002
068773 FT	08077	2 0 08077 0 00 0726+39	
0300/0000	1857	FRONT ST (SR1056 SEG 0030/1225)	LENGTH(AH 1857 BK 2593)
0290/2531	0042	015" DIA CIRC CONCR	INSTALLED UNKN
0290/1923	0039	015" DIA CIRC CONCR	INSTALLED UNKN
0290/0925	0028	015" DIA CIRC CONCR	INSTALLED UNKN
0290/0229	0028	015" DIA CIRC CONCR	INSTALLED UNKN
0290/0037	0080	036" DIA CIRC CONCR	INSTALLED UNKN
066180 FT	08077	2 0 08077 0 00 0700+56	
0290/0000	2593	LENGTH(AH 2593 BK 1615)	
0280/1135	0038	018" DIA CIRC CONCR	INSTALLED UNKN
0280/0740	0039	018" DIA CIRC CONCR	INSTALLED UNKN
0280/0434	0038	015" DIA CIRC CONCR	INSTALLED UNKN
0280/0183	0045	018" DIA CIR PLASTIC	INSTALLED 2015
0280/0153	0010	ORANGE HILL RD (SR1054 SEG 0010/0000)	
0280/0012	081043	BMSSEN 08/1043/0280/0000	
064565 FT	08077	2 0 08077 0 00 0684+48	
0280/0000	1615	TRIB SUSQUEHANNA RIVER BMSBG 08/1043/0280/0000	LENGTH(AH 1615 BK 1946)
0270/1680	0040	018" DIA CIRC CONCR	INSTALLED UNKN
0270/1202	0060	018" DIA CIRC CONCR	INSTALLED UNKN

DIR: B TOTAL LEN: 17.131 MI. DIST: 03-9 SR: 1043
 LEFT MUN: ATHENS T RIGHT MUN: ATHENS T

062619 FT

0270/1040 015 " DIA CIRC METAL
 LEN=0040 INSTALLED UNKN
 062619 FT 2 0 08077 0 00 0665+02
 0270/0000 LENGTH(AH 1946 BK 2506)

060113 FT

0260/1359 024 " DIA CIR PLASTIC
 LEN=0045 INSTALLED UNKN
 0260/1110 018 " DIA CIR PLASTIC
 LEN=0040 INSTALLED 2002
 0260/0935 018 " DIA CIR PLASTIC
 LEN=0040 INSTALLED 2002
 0260/0723 018 " DIA CIR PLASTIC
 LEN=0040 INSTALLED 2002
 0260/0529 018 " DIA CIR PLASTIC
 LEN=0040 INSTALLED 2002
 0260/0300 018 " DIA CIR PLASTIC
 LEN=0039 INSTALLED UNKN
 0260/0186 018 " DIA CIR PLASTIC
 LEN=0037 INSTALLED UNKN
 060113 FT 2 0 08077 0 00 0640+01
 VILLAGE: EAST ATHENS
 0260/0000 LENGTH(AH 2506 BK 2458)

057655 FT

0250/2151 018 " DIA CIR PLASTIC
 LEN=0050 INSTALLED 2015
 0250/2056 018 " DIA CIR PLASTIC
 LEN=0050 INSTALLED 2012
 0250/1930 018 " DIA CIR PLASTIC
 LEN=0050 INSTALLED 2012
 0250/1840 018 " DIA CIRC METAL
 LEN=0037 INSTALLED UNKN
 0250/1630 018 " DIA CIR PLASTIC
 LEN=0036 INSTALLED UNKN
 0250/1142 058 " H 91 " W ELLIP CONC
 LEN=0064 INSTALLED 2003
 0250/0760 018 " DIA CIR PLASTIC
 LEN=0040 INSTALLED UNKN
 0250/0465 021 " DIA CIR PLASTIC
 LEN=0045 INSTALLED 2012
 0250/0084 018 " DIA CIR PLASTIC
 LEN=0040 INSTALLED UNKN
 057655 FT 2 0 08077 0 00 0615+48
 0250/0000 LENGTH(AH 2458 BK 2395)
 0240/2271 018 " DIA CIR PLASTIC
 LEN=0040 INSTALLED UNKN
 0240/1857 018 " DIA CIR PLASTIC
 LEN=0040 INSTALLED UNKN

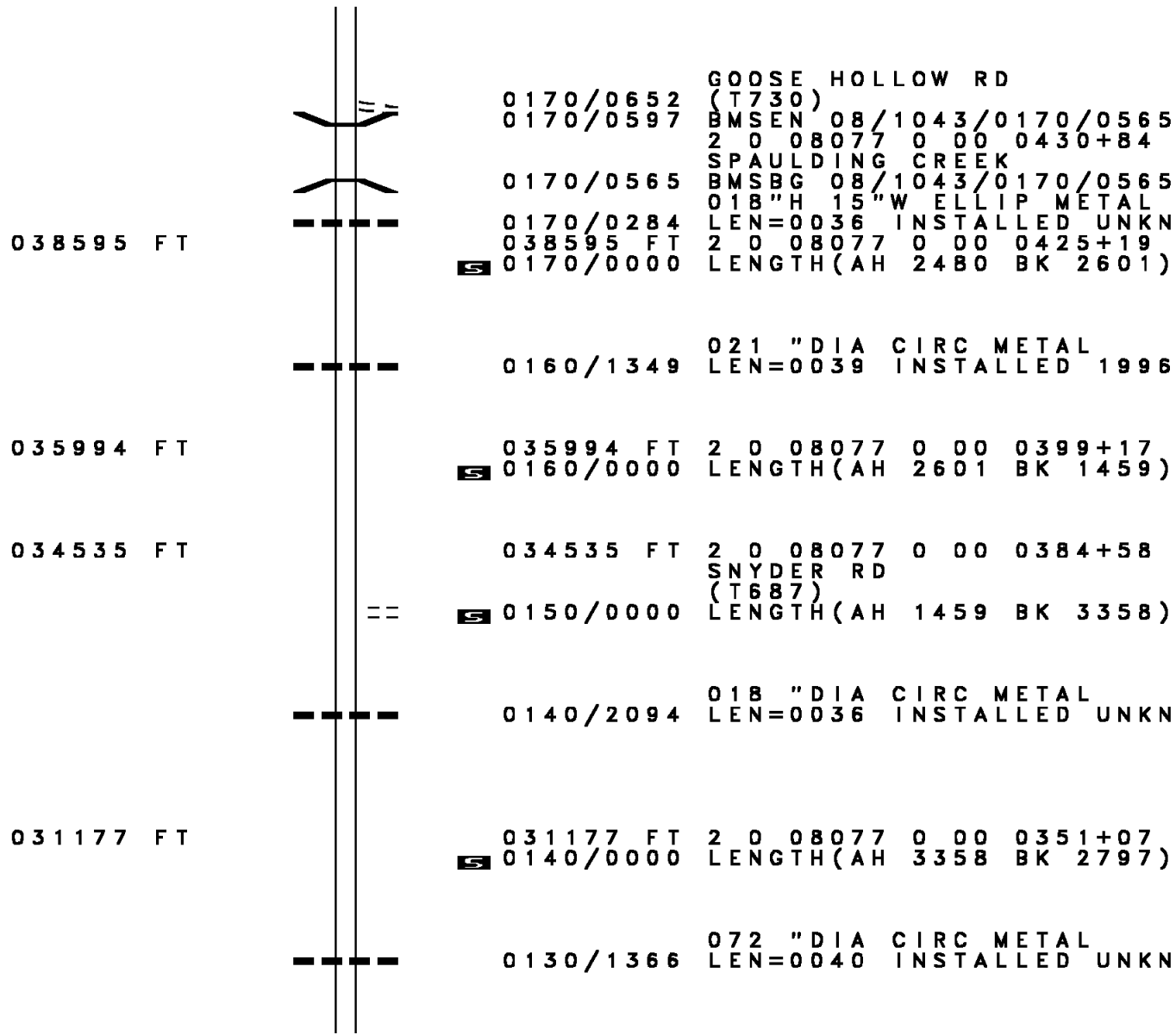
DIR: B TOTAL LEN: 17.131 MI. DIST: 03-9 SR: 1043
 LEFT MUN: ATHENS T RIGHT MUN: ATHENS T

	0240/1592	LEN=0040	INSTALLED UNKN
		024 "DIA	CIRC METAL
	0240/1198	LEN=0036	INSTALLED UNKN
		018 "DIA	CIRC CONCR
	0240/0855	LEN=0071	INSTALLED 2016
		024 "DIA	CIRC CONCR
	0240/0674	LEN=0059	INSTALLED 2016
055260 FT	055260 FT	2 0 08077	0 00 0591+53
		018 "DIA	CIR PLASTIC
	0240/0000	LEN=0060	INSTALLED 2016
		LENGTH(AH	2395 BK 2063)
		024 "DIA	CIR PLASTIC
	0232/1561	LEN=0069	INSTALLED 2016
		ATHENS	
	0232/1370	SHESEQUIN	T
		024 "DIA	CIR PLASTIC
	0232/0653	LEN=0050	INSTALLED 2016
		018 "DIA	CIR PLASTIC
	0232/0299	LEN=0070	INSTALLED 2016
053197 FT	053197 FT	0 0 00000	0 00 0000+00
		024 "DIA	CIR PLASTIC
		LEN=0051	INSTALLED 2016
	0232/0000	LENGTH(AH	2063 BK 2280)
		024 "DIA	CIR PLASTIC
	0222/2069	LEN=0056	INSTALLED 2016
		024 "DIA	CIR PLASTIC
	0222/1791	LEN=0071	INSTALLED 2016
		RETAINING WALL END	
	0222/1139	BMSID 08/1043/0220/0525	
		024 "DIA	CIR PLASTIC
	0222/1026	LEN=0061	INSTALLED 2016
		024 "DIA	CIR PLASTIC
	0222/0364	LEN=0051	INSTALLED 2016
		RETAINING WALL BEGIN	
	0222/0339	BMSID 08/1043/0220/0525	
050917 FT	050917 FT	0 0 00000	0 00 0000+00
	0222/0000	LENGTH(AH	2280 BK 2205)
		015 "DIA	CIR PLASTIC
	0210/2195	LEN=0032	INSTALLED UNKN
		018 "DIA	CIR PLASTIC
	0210/1770	LEN=0035	INSTALLED UNKN
		018 "DIA	CIR PLASTIC
	0210/1269	LEN=0040	INSTALLED 2002
		018 "DIA	CIR PLASTIC
	0210/1036	LEN=0050	INSTALLED 2002
		018 "DIA	CIR PLASTIC

DIR: B TOTAL LEN: 17.131 MI. DIST: 03-9 SR: 1043
 LEFT MUN: SHESHEQUIN T RIGHT MUN: SHESHEQUIN T

Stationing	Notes	Stationing	Notes
	0210/0680	LEN=0035	INSTALLED UNKN
		018 "DIA	CIR PLASTIC
	0210/0285	LEN=0037	INSTALLED UNKN
		018 "DIA	CIR PLASTIC
048712 FT	0210/0100	LEN=0040	INSTALLED 2002
	048712 FT	2 0 08077	0 00 0526+02
	0210/0000	LENGTH(AH	2205 BK 2529)
		018 "DIA	CIR PLASTIC
	0200/2013	LEN=0040	INSTALLED UNKN
		018 "DIA	CIR PLASTIC
	0200/1684	LEN=0039	INSTALLED UNKN
		018 "DIA	CIR PLASTIC
	0200/1509	LEN=0039	INSTALLED UNKN
		018 "DIA	CIR PLASTIC
	0200/1398	LEN=0040	INSTALLED UNKN
		018 "DIA	CIR PLASTIC
	0200/1264	LEN=0037	INSTALLED UNKN
		018 "DIA	CIRC METAL
	0200/1050	LEN=0045	INSTALLED 2012
		018 "DIA	CIR PLASTIC
	0200/0626	LEN=0037	INSTALLED UNKN
046183 FT	046183 FT	2 0 08077	0 00 0500+78
	0200/0000	LENGTH(AH	2529 BK 2591)
		(APRA)	WYSOX S&G - GRAV
GRAVEL PLANT RD (PRDR)	0190/2117	POE	BRADLEY RD
		0190/2117	(T116)
			MALLORYS CREEK
			STRUCTURE LENGTH 19 FT
		0190/1993	BMSID 08/1043/0190/1993
			RIDGE RD
		0190/1966	(SR1052 SEG 0010/0000)
043592 FT	043592 FT	2 0 08077	0 00 0474+97
	0190/0000	LENGTH(AH	2591 BK 2517)
041075 FT	041075 FT	2 0 08077	0 00 0450+00
	0180/0000	LENGTH(AH	2517 BK 2480)

DIR: B TOTAL LEN: 17.131 MI. DIST: 03-9 SR: 1043
 LEFT MUN: SHESHEQUIN T RIGHT MUN: SHESHEQUIN T



0170/0652 GOOSE HOLLOW RD
 (T730)
 0170/0597 BMSSEN 08/1043/0170/0565
 2 0 08077 0 00 0430+84
 SPAULDING CREEK
 0170/0565 BMSBG 08/1043/0170/0565
 018"H 15"W ELLIP METAL
 LEN=0036 INSTALLED UNKN
 038595 FT 2 0 08077 0 00 0425+19
 0170/0000 LENGTH(AH 2480 BK 2601)

0160/1349 021 " DIA CIRC METAL
 LEN=0039 INSTALLED 1996

035994 FT 2 0 08077 0 00 0399+17
 0160/0000 LENGTH(AH 2601 BK 1459)

034535 FT 2 0 08077 0 00 0384+58
 SNYDER RD
 (T687)
 0150/0000 LENGTH(AH 1459 BK 3358)

0140/2094 018 " DIA CIRC METAL
 LEN=0036 INSTALLED UNKN

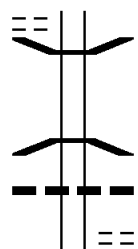
031177 FT 2 0 08077 0 00 0351+07
 0140/0000 LENGTH(AH 3358 BK 2797)

0130/1366 072 " DIA CIRC METAL
 LEN=0040 INSTALLED UNKN

DIR: B TOTAL LEN: 17.131 MI. DIST: 03-9 SR: 1043
 LEFT MUN: SHESHEQUIN T RIGHT MUN: SHESHEQUIN T

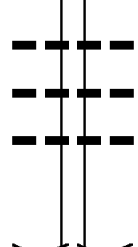
(T670)

0130/0384
 028380 FT



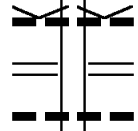
0130/0022 BMS EN 08/1043/0130/0000
 028380 FT 2 0 08077 0 00 0323+16
 DEER LICK CREEK
 BMSBG 08/1043/0130/0000
 LENGTH(AH 2797 BK 1820)
 024 "DIA CIRC METAL
 0120/1643 LEN=0044 INSTALLED UNKN
 WARNER HILL RD
 0120/1619 (T683)

026560 FT



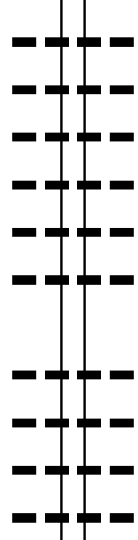
0120/0963 018 "DIA CIRC PLASTIC
 LEN=0040 INSTALLED 1999
 0120/0560 018 "DIA CIRC PLASTIC
 LEN=0040 INSTALLED 1999
 0120/0385 018 "DIA CIRC PLASTIC
 LEN=0040 INSTALLED 1999
 026560 FT 2 0 08077 0 00 0304+95
 VILLAGE: SHESHEQUIN
 030 "DIA CIRC CONCR
 LEN=0055 INSTALLED 1999

BRIDGE RD
 (SR1022 SEG 0020/0000) 0110/2565



0120/0000 LENGTH(AH 1820 BK 2962)
 GHENT HILL RD
 0110/2565 (SR1022 SEG 0020/0000)
 084 "DIA CIRC CONCR
 0110/2536 LEN=0062 INSTALLED UNKN

023598 FT

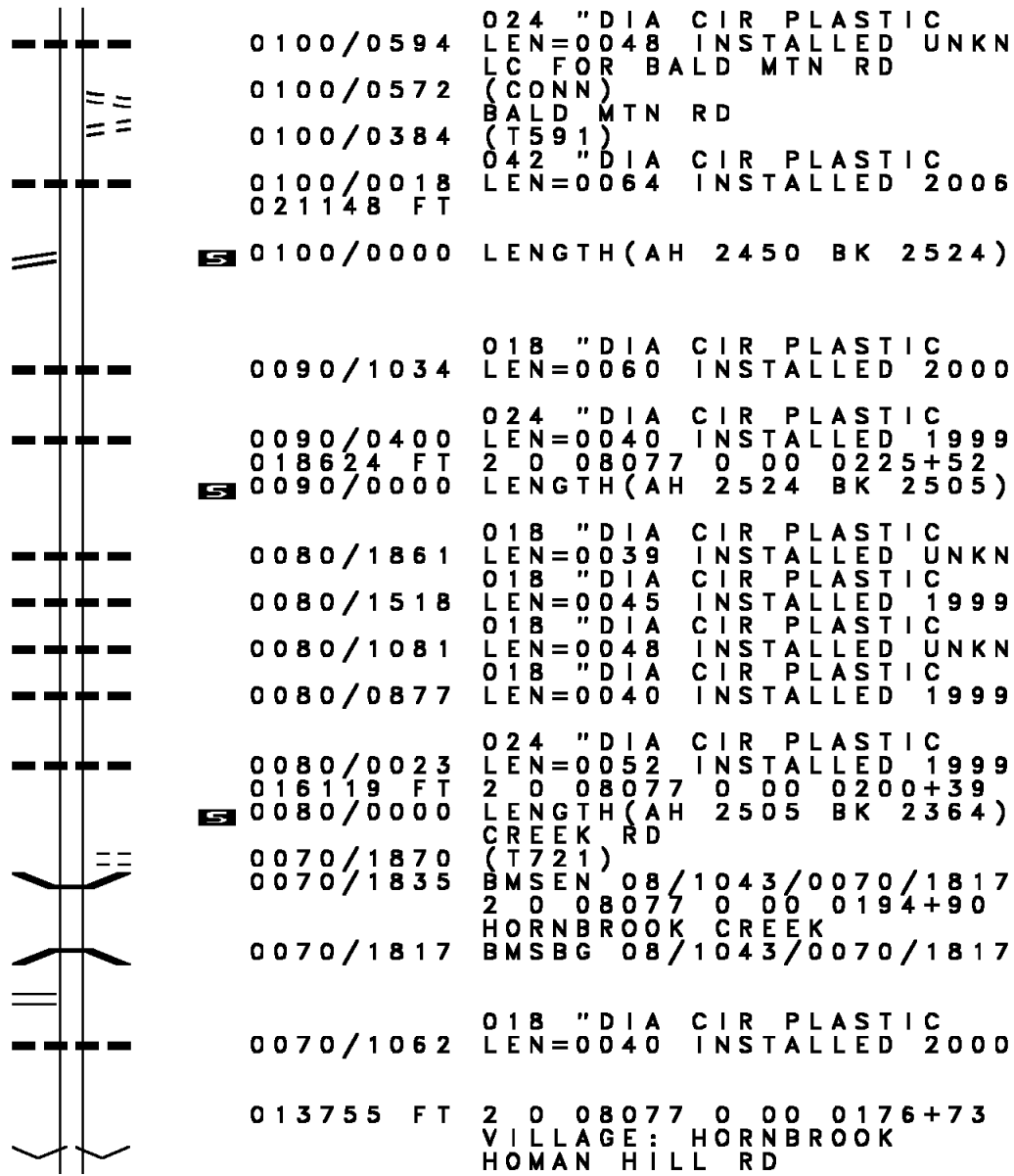


0110/1912 018 "DIA CIRC METAL
 LEN=0037 INSTALLED UNKN
 027"H 21"W ELLIP METAL
 0110/1449 LEN=0060 INSTALLED 1999
 018 "DIA CIRC PLASTIC
 0110/1035 LEN=0040 INSTALLED 1999
 018 "DIA CIRC PLASTIC
 0110/0755 LEN=0040 INSTALLED 1999
 018 "DIA CIRC PLASTIC
 0110/0517 LEN=0040 INSTALLED 1999
 018 "DIA CIRC PLASTIC
 0110/0370 LEN=0037 INSTALLED UNKN
 023598 FT 2 0 08077 0 00 0275+33
 0110/0000 LENGTH(AH 2962 BK 2450)
 018 "DIA CIRC PLASTIC
 0100/2396 LEN=0048 INSTALLED UNKN
 018 "DIA CIRC PLASTIC
 0100/1958 LEN=0048 INSTALLED UNKN
 018 "DIA CIRC PLASTIC
 0100/1714 LEN=0040 INSTALLED UNKN
 018 "DIA CIRC PLASTIC
 0100/1245 LEN=0050 INSTALLED 1999

DIR: B TOTAL LEN: 17.131 MI. DIST: 03-9 SR: 1043
 LEFT MUN: SHESHEQUIN T RIGHT MUN: SHESHEQUIN T

2 0 08077 0 00 0250+83 021148 FT
 HORN BROOK RD
 (SR1045 SEG 0080/3069) 0100/0000

CROSS RD
 (SR1024 SEG 0020/2550) 0070/1605



0100/0594 024 " DIA CIR PLASTIC
 LEN=0048 INSTALLED UNKN
 LC FOR BALD MTN RD
 0100/0572 (CONN)
 BALD MTN RD
 0100/0384 (T591)
 042 " DIA CIR PLASTIC
 0100/0018 LEN=0064 INSTALLED 2006
 021148 FT
 5 0100/0000 LENGTH(AH 2450 BK 2524)
 0090/1034 018 " DIA CIR PLASTIC
 LEN=0060 INSTALLED 2000
 018624 FT
 0090/0400 024 " DIA CIR PLASTIC
 LEN=0040 INSTALLED 1999
 2 0 08077 0 00 0225+52
 5 0090/0000 LENGTH(AH 2524 BK 2505)
 0080/1861 018 " DIA CIR PLASTIC
 LEN=0039 INSTALLED UNKN
 0080/1518 018 " DIA CIR PLASTIC
 LEN=0045 INSTALLED 1999
 0080/1081 018 " DIA CIR PLASTIC
 LEN=0048 INSTALLED UNKN
 0080/0877 018 " DIA CIR PLASTIC
 LEN=0040 INSTALLED 1999
 016119 FT
 0080/0023 024 " DIA CIR PLASTIC
 LEN=0052 INSTALLED 1999
 016119 FT 2 0 08077 0 00 0200+39
 5 0080/0000 LENGTH(AH 2505 BK 2364)
 CREEK RD
 0070/1870 (T721)
 0070/1835 BMS EN 08/1043/0070/1817
 2 0 08077 0 00 0194+90
 HORN BROOK CREEK
 0070/1817 BMS BG 08/1043/0070/1817
 0070/1062 018 " DIA CIR PLASTIC
 LEN=0040 INSTALLED 2000
 013755 FT
 013755 FT 2 0 08077 0 00 0176+73
 VILLAGE: HORN BROOK
 HOMAN HILL RD

EXTRACT DATE: 12/18/2023
PRINT DATE: 12/19/2023

ROADWAY MANAGEMENT SYSTEM
SLD COUNTY/SR - ANNUAL PRINT

PAGE NUMBER: 322
COUNTY: BRADFORD


DIR: B TOTAL LEN: 17.131 MI.
LEFT MUN: SHESHEQUIN T

DIST: 03-9 SR: 1043
RIGHT MUN: SHESHEQUIN T

Stationing	Length	Material	Notes
0070/0000	024	" DIA CIR PLASTIC	(T724)
0060/2651	LEN=0040	INSTALLED UNKN	
0060/2630	024	" DIA CIR PLASTIC	
0060/2429	LEN=0040	INSTALLED 1998	
0060/2207	018	" DIA CIR PLASTIC	
0060/1847	LEN=0036	INSTALLED UNKN	
0060/1337	018	" DIA CIR PLASTIC	
0060/0948	LEN=0050	INSTALLED 2020	
0060/0383	018	" DIA CIR PLASTIC	
0060/0150	LEN=0044	INSTALLED UNKN	
011104 FT	018	" DIA CIR PLASTIC	
011104 FT	048	" DIA CIRC METAL	
0060/0000	LEN=0060	INSTALLED UNKN	
0050/3174	018	" DIA CIR PLASTIC	
0050/2852	LEN=0040	INSTALLED 2021	
0050/2631	018	" DIA CIR PLASTIC	
0050/2357	LEN=0040	INSTALLED 1999	
0050/1937	018	" DIA CIR PLASTIC	
0050/1478	LEN=0039	INSTALLED UNKN	
0050/1114	018	" DIA CIR PLASTIC	
0050/0693	LEN=0040	INSTALLED 2021	
0050/0516	018	" DIA CIR PLASTIC	
0050/0235	LEN=0048	INSTALLED UNKN	
007884 FT	018	" DIA CIR PLASTIC	
0050/0000	024	" DIA CIR PLASTIC	
0050/0000	LEN=0060	INSTALLED 2021	
0050/0000	CASTLE HILL RD		
0050/0000	(T677)		
0050/0116	007884 FT		
0050/0000	2 0 08077 0 00 0118+16		
0050/0000	T. SUSQ. RIVER		
0050/0000	STRUCTURE LENGTH 13 FT		
0050/0000	BMSID 08/1043/0050/0000		
0050/0000	LENGTH(AH 3220 BK 2468)		
0050/0000	BOULDER LN		

HORN BROOK RD
(SR1045 SEG 0010/0000) 0050/0116
007884 FT

DIR: B TOTAL LEN: 17.131 MI. DIST: 03-9 SR: 1043
 LEFT MUN: SHESHEQUIN T RIGHT MUN: SHESHEQUIN T



005416 FT

002789 FT

000928 FT

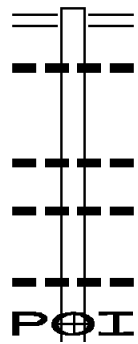
000000 FT

JAMES ST
 (SR1041 SEG 0030/0000) 0010/0000

0040/2418 (PRDR)
 018" DIA CIR PLASTIC
 0040/1954 LEN=0044 INSTALLED UNKN
 018" DIA CIR PLASTIC
 0040/1520 LEN=0040 INSTALLED UNKN
 WATER RD
 (T673)
 0040/1176 018" DIA CIR PLASTIC
 0040/0986 LEN=0040 INSTALLED 1999
 078" DIA CIRC METAL
 0040/0619 LEN=0040 INSTALLED UNKN
 018" DIA CIRC CONCR
 0040/0276 LEN=0038 INSTALLED UNKN
 005416 FT 2 0 08077 0 00 0093+54
 S 0040/0000 LENGTH(AH 2468 BK 2627)
 018" DIA CIRC CONCR
 0030/2109 LEN=0064 INSTALLED UNKN
 018" DIA CIRC CONCR
 0030/1274 LEN=0064 INSTALLED UNKN
 027" DIA CIRC CONCR
 0030/0799 LEN=0056 INSTALLED UNKN
 018" DIA CIRC CONCR
 0030/0466 LEN=0058 INSTALLED UNKN
 018" DIA CIR PLASTIC
 0030/0099 LEN=0056 INSTALLED UNKN
 002789 FT 2 0 08077 0 00 0067+34
 S 0030/0000 LENGTH(AH 2627 BK 1861)
 T. SUSQ. RIVER
 STRUCTURE LENGTH 10 FT
 BMSID 08/1043/0020/1494
 0020/1494 018" DIA CIR PLASTIC
 0020/0980 LEN=0040 INSTALLED 1999
 018" DIA CIR PLASTIC
 0020/0718 LEN=0040 INSTALLED 1999
 018" DIA CIR PLASTIC
 0020/0561 LEN=0040 INSTALLED 1999
 048" DIA CIRC CONCR
 0020/0354 LEN=0036 INSTALLED UNKN
 000928 FT 2 0 08077 0 00 0048+74
 S 0020/0000 LENGTH(AH 1861 BK 0928)
 SHESHEQUIN
 WYSOX T
 M 0010/0508
 0010/0300 CAVC 005
 000000 FT 2 0 08077 0 00 0036+83
 JAMES ST
 (SR1041 SEG 0030/0000)
 NC SHESHEQUIN RD
 MFC BEGIN = D
 S 0010/0000 LENGTH(AH 0928 BK 0000)

EXTRACT DATE: 12/18/2023 ROADWAY MANAGEMENT SYSTEM PAGE NUMBER: 320
 PRINT DATE: 12/19/2023 SLD COUNTY/SR - ANNUAL PRINT COUNTY: BRADFORD
 DIR: B TOTAL LEN: 3.010 MI. DIST: 03-9 SR: 1042
 LEFT MUN: ORWELL T RIGHT MUN: ORWELL T

015895 FT



015895 FT SR 1053 SH
 0070/3102 (SR1053 SEG 0070/1284)
 036 " DIA CIRC METAL
 0070/2578 LEN=0040 INSTALLED UNKN

 0070/1637 018 " DIA CIR PLASTIC
 LEN=0040 INSTALLED UNKN
 0070/1351 018 " DIA CIR PLASTIC
 LEN=0045 INSTALLED 2002

 0070/0748 024 " DIA CIR PLASTIC
 LEN=0050 INSTALLED 2022
 (APRA) TALISMAN ENERGY
 UHOUSE RD

DIR: B TOTAL LEN: 3.010 MI. DIST: 03-9 SR: 1042
 LEFT MUN: ORWELL T RIGHT MUN: ORWELL T

Stationing	Length	Material	Notes
012793 FT	0070/0201	(T774) 018" DIA CIR PLASTIC	
	0070/0153	LEN=0050 INSTALLED 2002	
	012793 FT	2 0 08092 0 01 0129+06	
	0070/0000	LENGTH(AH 3102 BK 2750)	
	0060/2384	018" DIA CIR PLASTIC	
	0060/1893	LEN=0050 INSTALLED 2023	
	0060/1722	018" DIA CIR PLASTIC	
	0060/1148	LEN=0040 INSTALLED 2022	
	0060/0785	018" DIA CIR PLASTIC	
	0060/0357	LEN=0040 INSTALLED UNKN	
010043 FT	010043 FT	2 0 08092 0 01 0101+21	
	0060/0000	018" DIA CIR PLASTIC	
	0050/0644	LEN=0050 INSTALLED 2023	
	009366 FT	018" DIA CIR PLASTIC	
	0050/0000	LENGTH(AH 2750 BK 0677)	
	0040/1771	LEN=0040 INSTALLED 2022	
	0040/0271	018" DIA CIR PLASTIC	
007540 FT	007540 FT	LEN=0040 INSTALLED 2022	
	0040/0000	2 0 08092 0 01 0075+73	
	0030/1009	DEHAAN RD (T769)	
	0030/0329	LENGTH(AH 1826 BK 1489)	
	0030/0035	018" DIA CIR PLASTIC	
	006051 FT	LEN=0040 INSTALLED 2022	
	0030/0000	036" DIA CIR PLASTIC	
	0020/3073	LEN=0040 INSTALLED 2011	
	006051 FT	018" DIA CIR PLASTIC	
	0030/0000	LEN=0060 INSTALLED UNKN	
	0020/3073	LENGTH(AH 1489 BK 3093)	
		030" DIA CIR PLASTIC	
		LEN=0060 INSTALLED UNKN	

2 0 08092 0 01 0060+60 006051 FT
 BOARDMAN RD (T768) 0030/0000

DIR: B TOTAL LEN: 3.010 MI. DIST: 03-9 SR: 1042
 LEFT MUN: WINDHAM T RIGHT MUN: WINDHAM T

002958 FT

000000 FT

---	0020/2118	018 "DIA CIR PLASTIC LEN=0040 INSTALLED 2002
---	0020/1518	018 "DIA CIR PLASTIC LEN=0044 INSTALLED 2013
---	0020/0805	018 "DIA CIR PLASTIC LEN=0030 INSTALLED 2002
---	002958 FT	2 0 08092 0 01 0029+67
5	0020/0000	LENGTH(AH 3093 BK 2958) 018 "DIA CIRC METAL
---	0010/2958	LEN=0033 INSTALLED UNKN
---	0010/1511	072 "DIA CIRC METAL LEN=0045 INSTALLED 2021
---	0010/1425	RETAINING WALL END BMSID 08/1042/0010/1099
---	0010/1420	018 "DIA CIR PLASTIC LEN=0040 INSTALLED 2002
---	0010/1108	018 "DIA CIR PLASTIC LEN=0048 INSTALLED 2002
---	0010/1099	RETAINING WALL BEGIN BMSID 08/1042/0010/1099
---	0010/0975	RETAINING WALL END BMSID 08/1042/0010/0940
---	0010/0940	RETAINING WALL BEGIN BMSID 08/1042/0010/0940
---	0010/0924	084 "DIA CIRC METAL LEN=0065 INSTALLED 2021
---	0010/0870	RETAINING WALL END BMSID 08/1042/0010/0755
---	0010/0755	RETAINING WALL BEGIN BMSID 08/1042/0010/0755
---	0010/0660	RETAINING WALL END BMSID 08/1042/0010/0490
---	0010/0490	RETAINING WALL BEGIN BMSID 08/1042/0010/0490
---	0010/0261	024 "DIA CIR PLASTIC LEN=0060 INSTALLED 2021
---	000000 FT	2 0 08092 0 00 0000+00
---		NC CA PTA IN MOORE RD
---		SR 0187 SH
---		(SR0187 SEG 0780/0000)
---		MFC BEGIN = E
5	0010/0000	LENGTH(AH 2958 BK 0000)

Stationing	Notes	Stationing	Notes
034278 FT		034278 FT	GHENT HILL RD
		0150/1108	(SR1022 SEG 0090/0000)
		0150/1080	018 " DIA CIR PLASTIC
			LEN=0082 INSTALLED UNKN
033170 FT		033170 FT	2 0 08080 0 00 0295+73
		0150/0000	LENGTH(AH 1108 BK 2725)
		0140/1941	013"H 22"W ELLIP METAL
			LEN=0040 INSTALLED UNKN
		0140/0792	018 " DIA CIR PLASTIC
			LEN=0043 INSTALLED UNKN
030445 FT		030445 FT	2 0 08080 0 00 0268+90
		0140/0000	LENGTH(AH 2725 BK 2429)
		0130/2089	018 " DIA CIR PLASTIC
			LEN=0040 INSTALLED UNKN
DUSTY HOLLOW RD (T678)		0130/1139	
		0130/0085	024 " DIA CIR PLASTIC
		028016 FT	LEN=0040 INSTALLED 2005
		0130/0000	2 0 08080 0 00 0244+99
			LENGTH(AH 2429 BK 2252)
028016 FT		0120/1295	018 " DIA CIR PLASTIC
			LEN=0040 INSTALLED UNKN
		0120/1294	CEMETERY HILL RD
			(T681)
		0120/0900	016"H 25"W ELLIP METAL
			LEN=0044 INSTALLED UNKN
		0120/0512	013"H 22"W ELLIP CONC
			LEN=0044 INSTALLED UNKN
025764 FT		025764 FT	2 0 08080 0 00 0222+24
		0120/0000	LENGTH(AH 2252 BK 2207)

DIR: B TOTAL LEN: 6.492 MI. DIST: 03-9 SR: 1041
 LEFT MUN: SHESHEQUIN T RIGHT MUN: SHESHEQUIN T

SOUTH GHENT RD
 (T679)

Stationing	Notes	Material	Length	Installation
0110/1742	024" DIA CIR PLASTIC	024" DIA CIR PLASTIC	LEN=0050	INSTALLED UNKN
0110/0630	BMS EN 08/1041/0110/0616	2 0 08080 0 00 0205+70		
0110/0616	TRIBUTARY LANING CREEK	BMSBG 08/1041/0110/0616		
0110/0391	018" DIA CIR PLASTIC	018" DIA CIR PLASTIC	LEN=0060	INSTALLED 2016
023557 FT	024" DIA CIR PLASTIC	024" DIA CIR PLASTIC	LEN=0040	INSTALLED 2005
	2 0 08080 0 00 0199+52			
	0110/0000	LENGTH(AH 2207 BK 2751)		
	0100/2386	020"H 28"W ELLIP METAL	LEN=0035	INSTALLED UNKN
	0100/1290	019"H 28"W ELLIP METAL	LEN=0046	INSTALLED UNKN
020806 FT	018" DIA CIR PLASTIC	018" DIA CIR PLASTIC	LEN=0034	INSTALLED 2005
	2 0 08080 0 00 0171+88			
	0100/0000	LENGTH(AH 2751 BK 2677)		
	0090/1768	018" DIA CIR PLASTIC	LEN=0040	INSTALLED UNKN
	0090/1387	018" DIA CIR PLASTIC	LEN=0040	INSTALLED UNKN
018129 FT	018" DIA CIR PLASTIC	018" DIA CIR PLASTIC	LEN=0040	INSTALLED 2005
	2 0 08080 0 00 0144+99			
	0090/0000	LENGTH(AH 2677 BK 2388)		
	0080/2008	024" DIA CIR PLASTIC	LEN=0040	INSTALLED 2005
	0080/1452	024" DIA CIR PLASTIC	LEN=0040	INSTALLED 2005
	0080/1087	024" DIA CIRC METAL	LEN=0048	INSTALLED UNKN
	0080/0841	054" DIA CIR PLASTIC	LEN=0065	INSTALLED 2004
015741 FT	024" DIA CIR PLASTIC	024" DIA CIR PLASTIC	LEN=0040	INSTALLED 2019
	2 0 08080 0 00 0121+00			

EXTRACT DATE: 12/18/2023
PRINT DATE: 12/19/2023

ROADWAY MANAGEMENT SYSTEM
SLD COUNTY/SR - ANNUAL PRINT

PAGE NUMBER: 315
COUNTY: BRADFORD

DIR: B TOTAL LEN: 6.492 MI.
LEFT MUN: SHESHEQUIN T

DIST: 03-9 SR: 1041
RIGHT MUN: SHESHEQUIN T

WOODRUN RD
(T590)
WATER RD
(T673)

0070/0815

013832 FT

011168 FT

008649 FT

0080/0000	024 "H 72"W CON BOX CUL LEN=0025 INSTALLED UNKN LENGTH(AH 2388 BK 1909)
0070/0264 013832 FT	030 " DIA CIR PLASTIC LEN=0044 INSTALLED UNKN 2 0 08080 0 00 0101+82 LANING CREEK RD (SR1033 SEG 0130/1860)
0070/0000	018 " DIA CIR METAL LEN=0040 INSTALLED UNKN BARNER RD (SR1035 SEG 0070/2535)
0060/2148 0060/2134	024 " DIA CIR PLASTIC LEN=0038 INSTALLED UNKN HOFFMAN RD (T671)
0060/0979 0060/0960	018 " DIA CIR PLASTIC LEN=0045 INSTALLED UNKN 018 " DIA CIR OTHER LEN=0050 INSTALLED UNKN
0060/0493 0060/0243 011168 FT	024 " DIA CIR PLASTIC LEN=0040 INSTALLED UNKN 018 " DIA CIR CONCR LEN=0038 INSTALLED UNKN
0060/0000	024 " DIA CIR PLASTIC LEN=0050 INSTALLED UNKN 2 0 08080 0 00 0075+24 LENGTH(AH 2664 BK 2519)
0050/2285 0050/2110	018 " DIA CIR PLASTIC LEN=0040 INSTALLED UNKN 018 " DIA CIR CONCR LEN=0038 INSTALLED UNKN
0050/1390 0050/1048	024 " DIA CIR CONCR LEN=0050 INSTALLED UNKN 018 " DIA CIR CONCR LEN=0038 INSTALLED UNKN
0050/0533 0050/0120 008649 FT	024 " DIA CIR METAL LEN=0038 INSTALLED UNKN 018 " DIA CIR PLASTIC LEN=0040 INSTALLED UNKN 2 0 08080 0 00 0050+08 LENGTH(AH 2519 BK 2172)
0050/0000	048 " DIA CIR PLASTIC LEN=0050 INSTALLED 2005 048 " DIA CIR PLASTIC

DIR: B TOTAL LEN: 6.492 MI. DIST: 03-9 SR: 1041
 LEFT MUN: SHESHEQUIN T RIGHT MUN: SHESHEQUIN T

Stationing	Length	Description
006477 FT	0040/1055	LEN=0055 INSTALLED 2011 024 "DIA CIR PLASTIC
	0040/0798	LEN=0040 INSTALLED UNKN
	006477 FT	2 0 08080 0 00 0028+38 VALLEY VIEW RD (SR1016 SEG 0010/0000)
	0040/0000	LENGTH(AH 2172 BK 2530)
	0030/1890	042 "DIA CIR PLASTIC LEN=0060 INSTALLED UNKN
	0030/1806	042 "DIA CIR PLASTIC LEN=0080 INSTALLED 2007
	0030/0367	SHESHEQUIN WYSOX T
003947 FT	003947 FT	
2 0 08080 0 00 0000+00 SHESHEQUIN RD (SR1043 SEG 0010/0000)	0030/0000	MFC BEGIN = E LENGTH(AH 2530 BK 2230)
	0020/2121	BMSBN 08/1041/0020/0512 WYSOX
	0020/1701	NORTH TOWANDA T
	0020/0512	2 0 08077 0 00 0021+64 NORTH BR SUSQUEHANNA RV BMSBG 08/1041/0020/0512
001717 FT	0020/0503	018 "DIA CIRC CONCR LEN=0040 INSTALLED UNKN
	001717 FT	2 0 08077 0 00 0017+05 018 "DIA CIRC CONCR LEN=0056 INSTALLED UNKN HAWES LN (TB54)
	0020/0000	LENGTH(AH 2230 BK 1717)
	0010/1291	012 "DIA CIR PLASTIC LEN=0030 INSTALLED 2012
	0010/0361	024 "DIA CIR PLASTIC LEN=0050 INSTALLED 199B
000000 FT	000000 FT	2 0 08077 0 00 0000+00 VILLAGE: NORTH TOWANDA NC JAMES ST REUTER BLVD (SR0006 SEG 0550/1875)
	0010/0000	MFC BEGIN = D LENGTH(AH 1717 BK 0000)

DIR: B TOTAL LEN: 4.597 MI. DIST: 03-9 SR: 1040
LEFT MUN: WARREN T RIGHT MUN: WARREN T

024271 FT

024271 FT
INTER-AHD NEW YORK STATE LINE
(STBD)
OWEGO MONTROSE TP
(T933)

0100/2370
018 " DIA CIRC CONCR
LEN=0040 INSTALLED UNKN
018 " DIA CIRC CONCR
LEN=0040 INSTALLED UNKN

021901 FT

0100/0027 BMS EN 08/1040/0100/0000
021901 FT 2 0 08099 0 00 0219+11
PRINCE HOLLOW RUN
BMSBG 08/1040/0100/0000
5 0100/0000 LENGTH(AH 2370 BK 3501)
024 " DIA CIR PLASTIC
0090/2932 LEN=0035 INSTALLED 2012

2 0 08099 0 00 0184+10 018400 FT
GOULD RD
(T926) 0090/0000

0090/1144 024 " DIA CIR PLASTIC
LEN=0040 INSTALLED 2003
040"H 60"W ELLIP METAL
0090/1006 LEN=0040 INSTALLED UNKN
018 " DIA CIRC CONCR
0090/0722 LEN=0035 INSTALLED UNKN

018400 FT
5 0090/0000 LENGTH(AH 3501 BK 3509)
024 " DIA CIR PLASTIC
0080/3424 LEN=0035 INSTALLED 1996
024 " DIA CIR PLASTIC
0080/3246 LEN=0030 INSTALLED 2012

0080/2446 018 " DIA CIR PLASTIC
LEN=0040 INSTALLED UNKN
024 " DIA CIR PLASTIC
0080/1930 LEN=0035 INSTALLED UNKN
018 " DIA CIRC CONCR
0080/1425 LEN=0035 INSTALLED UNKN

0080/0723 018 " DIA CIRC CONCR
LEN=0035 INSTALLED UNKN
018 " DIA CIR PLASTIC
0080/0535 LEN=0040 INSTALLED UNKN
014891 FT 2 0 08099 0 00 0148+96

014891 FT

DIR: B TOTAL LEN: 4.597 MI. DIST: 03-9 SR: 1040
 LEFT MUN: WARREN T RIGHT MUN: WARREN T

Stationing	Notes	Material	Length	Installation
012491 FT	0080/0000	036 " DIA CIR PLASTIC	LEN=0040	INSTALLED UNKN
	0070/1628	018 " DIA CIRC CONCR	LEN=0040	INSTALLED UNKN
	0070/1128	018 " DIA CIRC CONCR	LEN=0040	INSTALLED UNKN
	0070/0720	084 " DIA CIRC METAL	LEN=0050	INSTALLED UNKN
	012491 FT	2 0 08099 0 00 0124+93		
	0070/0000	036 " DIA CIRC CONCR	LEN=0040	INSTALLED UNKN
	0060/1987	018 " DIA CIR PLASTIC	LEN=0030	INSTALLED UNKN
	0060/1178	024 " DIA CIRC CONCR	LEN=0035	INSTALLED UNKN
	0060/1075	LC FOR GREEK RD (CONN)		
HUTCHINSON RD (T924)	0060/1008	018 " DIA CIRC METAL	LEN=0070	INSTALLED UNKN
	0060/0999	GREEK RD (T920)		
	0060/0985	BRANCH PRINCE HOLLOW RU		
	0060/0482	STRUCTURE LENGTH 10 FT		
010048 FT	010048 FT	BMSID 08/1040/0060/0482		
	0060/0000	2 0 08099 0 00 0100+46		
		VILLAGE: CADIS		
		024 " DIA CIR PLASTIC	LEN=0038	INSTALLED 2013
		LENGTH(AH 2443 BK 2592)		
	0050/0894	018 " DIA CIR PLASTIC	LEN=0040	INSTALLED 2006
	0050/0741	030 " DIA CIR PLASTIC	LEN=0040	INSTALLED 2006
007456 FT	007456 FT	2 0 08099 0 00 0074+55		
		018 " DIA CIR PLASTIC	LEN=0038	INSTALLED 2013
	0050/0000	LENGTH(AH 2592 BK 1531)		
		018 " DIA CIR PLASTIC		

EXTRACT DATE: 12/18/2023
PRINT DATE: 12/19/2023

ROADWAY MANAGEMENT SYSTEM
SLD COUNTY/SR - ANNUAL PRINT

PAGE NUMBER: 311
COUNTY: BRADFORD

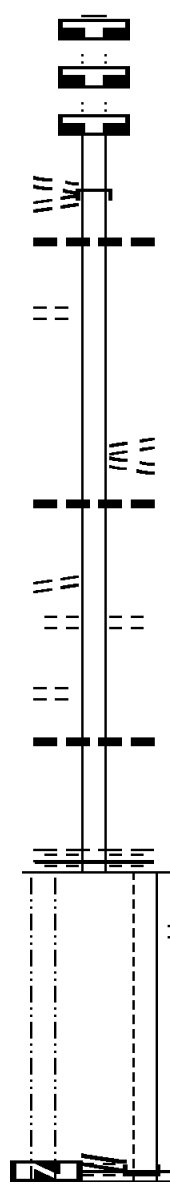
DIR: B TOTAL LEN: 4.597 MI.
LEFT MUN: WARREN T

DIST: 03-9 SR: 1040
RIGHT MUN: WARREN T

Distance (FT)	Segment ID	Material	Length (FT)	Installation
005925	0040/0955	024" DIA CIR PLASTIC	0040	INSTALLED 2015
	0040/0656	018" DIA CIR PLASTIC	0033	INSTALLED 2003
	0040/0544	018" DIA CIR PLASTIC	0042	INSTALLED 2013
	0040/0050	BMSSEN 08/1040/0040/0000		
	005925 FT	2 0 08099 0 00 0059+25		
		BR PRINCE HOLLOW RUN		
		BMSBG 08/1040/0040/0000		
		LENGTH(AH 1531 BK 1839)		
		018" DIA CIR PLASTIC		
		018" DIA CIR PLASTIC		
004086	0030/1383	018" DIA CIR PLASTIC	0042	INSTALLED 2013
	0030/1168	018" DIA CIR PLASTIC	0065	INSTALLED 2006
		018" DIA CIR PLASTIC		
	0030/0314	018" DIA CIR PLASTIC	0053	INSTALLED 2006
	0030/0248	BMSSEN 08/1040/0030/0230		
		2 0 08099 0 00 0043+15		
		BABCOCK RUN		
		BMSBG 08/1040/0030/0230		
	004086 FT	2 0 08099 0 00 0040+85		
		WARREN WINDHAM T		
002633	0030/0000	LENGTH(AH 1839 BK 1453)		
		018" DIA CIR PLASTIC		
	0020/1012	018" DIA CIR PLASTIC	0040	INSTALLED 2013
		018" DIA CIR PLASTIC		
	0020/0100	024" DIA CIRC CONCR	0035	INSTALLED UNKN
	002633 FT	2 0 08099 0 00 0026+32		
	0020/0000	LENGTH(AH 1453 BK 2633)		
		024" DIA CIRC CONCR		
	0010/2633	018" DIA CIRC CONCR	0035	INSTALLED UNKN
		018" DIA CIRC CONCR		
000000	0010/2133	018" DIA CIRC CONCR	0040	INSTALLED UNKN
		018" DIA CIRC CONCR		
	0010/1238	018" DIA CIRC CONCR	0043	INSTALLED UNKN
		018" DIA CIRC CONCR		
	0010/0846	018" DIA CIRC CONCR	0035	INSTALLED UNKN
		018" DIA CIRC CONCR		
	0010/0453	018" DIA CIRC CONCR	0060	INSTALLED UNKN
	000000 FT	2 0 08099 0 00 0000+00		
		NC CA DIS RD		
		LERAYSVILLE RD		
	(SR1049 SEG 0210/0711)			
	MFC BEGIN = E			
	0010/0000	LENGTH(AH 2633 BK 0000)		

DIR: N TOTAL LEN: .767 MI. DIST: 03-9 SR: 1039
 LEFT MUN: TOWANDA B RIGHT MUN: TOWANDA B

Location	Length (FT)	Notes
WILLIAM ST (BORO)	003498	004048 FT
PACKER AV (BORO)	0020/1724	7032/0000 LENGTH(AH 1815 BK 1053) 004048 FT 7030/0000 LENGTH(AH 1053 BK 0342) 004048 FT 7022/0000 LENGTH(AH 0342 BK 1724)
SPRUCE ST (BORO)	0020/1002	INTER-AHD PACKER AV (BORO) 0020/1724 024" DIA CIR PLASTIC LEN=0065 INSTALLED UNKN
LOCUST AV (BORO)	001774	LOCUST AV (BORO) NC WILLIAM ST WILLIAM ST (BORO) 0020/0251 018" DIA CIRC METAL LEN=0046 INSTALLED UNKN 002324 FT 2 0 08154 0 00 0023+10 NC LOCUST AV 0020/0000 LENGTH(AH 1724 BK 1774)
BARSTOW AV (BORO)	0010/0759	WALNUT ST (BORO) 0010/1369
TOWANDA	0010/0000	019"H 30"W ELLIP CONC LEN=0035 INSTALLED UNKN 000550 FT 2 0 08154 0 00 0005+40 CHESTNUT ST (BORO) MFC BEGIN = E 0010/0000 LENGTH(AH 1774 BK 0550)
LTH AH 000550 BK 000000	000000	MIX AV (BORO) 000000 FT 2 0 08154 0 00 0000+00 YORK AV (SR0006 SEG 0580/0050) NC MAIN ST ELM ST (BORO) INTER-BK MAIN ST (SR0006 SEG 0580/0050) MFC BEGIN = E 0004/0000 LENGTH(AH 0550 BK 0000)

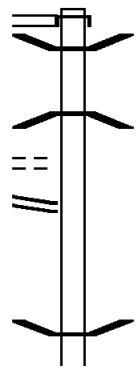


EXTRACT DATE: 12/18/2023 ROADWAY MANAGEMENT SYSTEM PAGE NUMBER: 309
 PRINT DATE: 12/19/2023 SLD COUNTY/SR - ANNUAL PRINT COUNTY: BRADFORD

DIR: B TOTAL LEN: 3.230 MI. DIST: 03-9 SR: 1038
 LEFT MUN: WARREN T RIGHT MUN: WARREN T

SR 1047 SH 017057 FT
 (SR1047 SEG 0080/0000) 0070/2588

SCHOOL HOUSE RD
 (T946) 0070/2168
 COBURN HILL RD
 (SR1079 SEG 0010/0000) 0070/1909



017057 FT
 INTER-AHD SR 1047 SH
 0070/2588 (SR1047 SEG 0080/0000)
 0070/2277 BMS EN 08/1038/0070/2242
 0 0 00000 0 00 0000+00
 WAPPASENING CREEK
 0070/2242 BMSBG 08/1038/0070/2242

0070/0405 BMS EN 08/1038/0070/0359
 0 0 00000 0 00 0000+00

DIR: B TOTAL LEN: 3.230 MI. DIST: 03-9 SR: 1038
 LEFT MUN: WARREN T RIGHT MUN: WARREN T

Stationing	Notes	Material	Length	Status
014469 FT		018" DIA CIR PLASTIC	0060/1225	INSTALLED UNKN
		018" DIA CIR PLASTIC	0060/0834	INSTALLED UNKN
		018" DIA CIR PLASTIC	0060/0616	INSTALLED UNKN
		018" DIA CIR PLASTIC	0060/0022	INSTALLED UNKN
011736 FT		018" DIA CIR PLASTIC	0050/1654	INSTALLED UNKN
		024" DIA CIR PLASTIC	0050/0885	INSTALLED UNKN
		018" DIA CIR PLASTIC	0050/0049	INSTALLED UNKN
009288 FT		018" DIA CIR PLASTIC	0040/1009	INSTALLED UNKN
		018" DIA CIR PLASTIC	0040/0750	INSTALLED UNKN
		018" DIA CIR PLASTIC	0040/0484	INSTALLED UNKN
		018" DIA CIR PLASTIC	0040/0464	INSTALLED UNKN

IRISH HILL RD
 (SR1059 SEG 0070/0000) 0060/2036

CROSS RD
 (T912) 0040/0987

WAPPA SENING
 BMSBG 08/1038/0070/0359
 1 0 00699 0 00 0496+00
 CASTERLINE RD
 (SR1059 SEG 0060/2976)
 LENGTH(AH 2588 BK 2733)
 042" DIA CIR PLASTIC
 LEN=0060 INSTALLED 2015
 024" DIA CIR PLASTIC
 LEN=0055 INSTALLED UNKN

018" DIA CIR PLASTIC
 LEN=0055 INSTALLED UNKN
 018" DIA CIR PLASTIC
 LEN=0056 INSTALLED UNKN
 018" DIA CIR PLASTIC
 LEN=0060 INSTALLED UNKN
 018" DIA CIR PLASTIC
 LEN=0065 INSTALLED UNKN
 1 0 00699 0 00 0469+14
 VILLAGE: WARREN CENTER
 LENGTH(AH 2733 BK 2448)

018" DIA CIR PLASTIC
 LEN=0068 INSTALLED UNKN
 024" DIA CIR PLASTIC
 LEN=0065 INSTALLED UNKN
 BMSEN 08/1038/0050/0000
 1 0 00699 0 00 0445+08
 WAPPA SENING
 BMSBG 08/1038/0050/0000
 LENGTH(AH 2448 BK 2521)

018" DIA CIR PLASTIC
 LEN=0068 INSTALLED UNKN
 018" DIA CIR PLASTIC
 LEN=0045 INSTALLED UNKN
 BMSEN 08/1038/0040/0464
 1 0 00699 0 00 0424+46
 CHAFFEE RUN
 BMSBG 08/1038/0040/0464

EXTRACT DATE: 12/18/2023
PRINT DATE: 12/19/2023

ROADWAY MANAGEMENT SYSTEM
SLD COUNTY/SR - ANNUAL PRINT

PAGE NUMBER: 307
COUNTY: BRADFORD

DIR: B TOTAL LEN: 3.230 MI.
LEFT MUN: WARREN T

DIST: 03-9 SR: 1038
RIGHT MUN: WARREN T

006767 FT

006767 FT 1 0 00699 0 00 0419+84
S 0040/0000 LENGTH(AH 2521 BK 1773)

004994 FT

0030/0542 018 "DIA CIR PLASTIC
LEN=0045 INSTALLED UNKN
0030/0315 018 "DIA CIR PLASTIC
LEN=0048 INSTALLED UNKN
0030/0157 032 "DIA CIR PLASTIC
LEN=0060 INSTALLED UNKN
004994 FT 1 0 00699 0 00 0402+08
024 "DIA CIR PLASTIC
LEN=0058 INSTALLED UNKN
S 0030/0000 LENGTH(AH 1773 BK 3253)
084"H 72"W ELLIP METAL
0020/2830 LEN=0056 INSTALLED 2023
018 "DIA CIR PLASTIC
0020/2506 LEN=0058 INSTALLED 1998

001741 FT

0020/1851 018 "DIA CIR PLASTIC
LEN=0045 INSTALLED 1998
0020/1420 018 "DIA CIR PLASTIC
LEN=0065 INSTALLED UNKN
036 "DIA CIR PLASTIC
0020/0905 LEN=0058 INSTALLED UNKN
0020/0071 BMS EN 08/1038/0020/0000
001741 FT 1 0 00699 0 00 0369+50
WAPPASENING CREEK
S 0020/0000 BMSBG 08/1038/0020/0000
LENGTH(AH 3253 BK 1741)
0010/1481 015 "DIA CIRC CONCR
LEN=0050 INSTALLED UNKN
0010/1405 018 "DIA CIR PLASTIC
LEN=0046 INSTALLED UNKN
0010/1152 030 "DIA CIR PLASTIC
LEN=0050 INSTALLED 1999
0010/0990 018 "DIA CIR PLASTIC
LEN=0046 INSTALLED UNKN
0010/0872 024 "DIA CIR PLASTIC
LEN=0047 INSTALLED UNKN
0010/0520 021 "DIA CIR PLASTIC
LEN=0050 INSTALLED UNKN
000000 FT 1 0 00699 0 00 0352+20
NC WA RR EN CENTER RD
LERAYSVILLE RD
(SR1049 SEG 0140/0000)
MFC BEGIN = D
S 0010/0000 LENGTH(AH 1741 BK 0000)

EXTRACT DATE: 12/18/2023 ROADWAY MANAGEMENT SYSTEM PAGE NUMBER: 306
PRINT DATE: 12/19/2023 SLD COUNTY/SR - ANNUAL PRINT COUNTY: BRADFORD
DIR: B TOTAL LEN: .000 MI. DIST: 03-9 SR: 1037
LEFT MUN: ORWELL T RIGHT MUN: ORWELL T

000000 FT

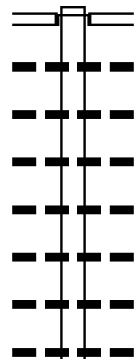


000000 FT
7010/0000 LENGTH(AH 1442 BK 0000)

023976 FT

023976 FT
 INTER-AHD

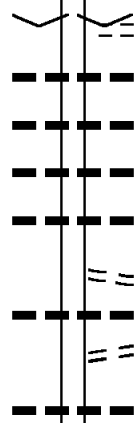
POTTERVILLE ST
 (T719)
 GULF RD
 (SR1051 SEG 0030/1069)
 018" DIA CIRC METAL
 LEN=0050 INSTALLED UNKN
 036" DIA CIRC PLASTIC
 LEN=0050 INSTALLED 2004
 018" DIA CIRC PLASTIC
 LEN=0050 INSTALLED 2004
 018" DIA CIRC PLASTIC
 LEN=0050 INSTALLED 2004
 018" DIA CIRC PLASTIC
 LEN=0040 INSTALLED 2004
 018"H 28"W ELLIP METAL
 LEN=0040 INSTALLED UNKN
 018" DIA CIRC PLASTIC
 LEN=0045 INSTALLED UNKN



020650 FT

020650 FT

2 0 08090 0 00 0207+35
 VILLAGE: POTTERVILLE
 WHITE RD
 (T781)
 LENGTH(AH 3326 BK 3155)
 018" DIA CIRC PLASTIC
 LEN=0050 INSTALLED UNKN
 024" DIA CIRC PLASTIC
 LEN=0035 INSTALLED 2004
 018" DIA CIRC PLASTIC
 LEN=0040 INSTALLED 2004
 018" DIA CIRC PLASTIC
 LEN=0040 INSTALLED 2004
 RIDGE RD
 (T709)
 018" DIA CIRC PLASTIC
 LEN=0040 INSTALLED UNKN
 RIDGE RD
 (T709)
 018" DIA CIRC METAL
 LEN=0040 INSTALLED UNKN



5

DIR: B TOTAL LEN: 4.541 MI. DIST: 03-9 SR: 1036
 LEFT MUN: ORWELL T RIGHT MUN: ORWELL T

KADAR RD
 (T612)

Stationing	Notes	Material	Length	Installation
017495 FT	0080/0657	018" DIA CIR PLASTIC	LEN=0035	INSTALLED UNKN
	017495 FT	2 0 08090 0 00 0176+62		
	0080/0000	LENGTH(AH 3155 BK 2513)		
	0070/1978	018" DIA CIR PLASTIC	LEN=0060	INSTALLED UNKN
	0070/1865	018" DIA CIR PLASTIC	LEN=0050	INSTALLED 2004
0070/1479				
014982 FT	014982 FT	2 0 08090 0 00 0149+93		
	0070/0000	LENGTH(AH 2513 BK 2309)		
	0060/1655	018" DIA CIR PLASTIC	LEN=0040	INSTALLED 2002
	0060/1070	036" DIA CIR PLASTIC	LEN=0040	INSTALLED UNKN
012673 FT	012673 FT	2 0 08090 0 00 0126+54		
	0060/0000	018" DIA CIR PLASTIC	LEN=0035	INSTALLED 2004
		LENGTH(AH 2309 BK 2620)		
	0050/1750	018" DIA CIR PLASTIC	LEN=0035	INSTALLED UNKN
	0050/0704	018" DIA CIR PLASTIC	LEN=0040	INSTALLED 2004
	0050/0276	024" DIA CIR PLASTIC	LEN=0040	INSTALLED 2004
010053 FT	010053 FT	2 0 08090 0 00 0100+00		
		BONIN RD		
	0050/0000	(T711)	LENGTH(AH 2620 BK 1666)	
	0040/1633	018" DIA CIR PLASTIC	LEN=0050	INSTALLED 2004
	0040/1158	018" DIA CIR PLASTIC	LEN=0040	INSTALLED 2004
	0040/0409	CRAGLE RD		
		(T783)		
	0040/0034	018" DIA CIR PLASTIC	LEN=0060	INSTALLED UNKN
	008387 FT			

2 0 08090 0 00 0083+35 008387 FT

Location / Segment	Start Station	End Station	Notes / Details
JAMES ST (SR1041 SEG 0060/2134)	016044 FT	0070/2535	INTER-AHD JAMES ST (SR1041 SEG 0060/2134)
HOFFMAN RD (T671)	0070/1216		
	013509 FT		018 " DIA CIRC METAL LEN=0030 INSTALLED UNKN 2 0 08182 0 00 0135+39
		0070/0000	024 " DIA CIRC METAL LEN=0030 INSTALLED UNKN LENGTH(AH 2535 BK 2270)
		0060/1696	027 " DIA CIRC METAL LEN=0035 INSTALLED UNKN
		0060/1012	018 " DIA CIR PLASTIC LEN=0030 INSTALLED UNKN SHESHEQUIN
		0060/0972	WYSOX T
	011239 FT		2 0 08182 0 00 0112+88 POST RD (T590)
		0060/0000	LENGTH(AH 2270 BK 3406)
		0050/2683	024 " DIA CIR PLASTIC LEN=0040 INSTALLED 2006
		0050/1709	018 " DIA CIR PLASTIC LEN=0040 INSTALLED 2006
		0050/1213	018 " DIA CIR PLASTIC LEN=0040 INSTALLED UNKN
		0050/0806	018 " DIA CIR PLASTIC LEN=0040 INSTALLED UNKN
		0050/0468	018 " DIA CIR PLASTIC LEN=0040 INSTALLED 2011
2 0 08182 0 00 0079+03	007833 FT		007833 FT

DIR: B TOTAL LEN: 3.039 MI. DIST: 03-9 SR: 1035
 LEFT MUN: WYSOX T RIGHT MUN: WYSOX T

VALLEY VIEW RD
 (SR1016 SEG 0010/3045) 0050/0000

Stationing	Description	Material	Length	Year
0050/0000	NC BARNER RD	018" DIA CIR PLASTIC	3406	2006
0040/1415	LENGTH(AH 1415 BK 1415)	018" DIA CIR PLASTIC	0040	2006
0040/1092	INSTALLED UNKN	018" DIA CIR PLASTIC	0040	2006
0040/0633	INSTALLED 2006	018" DIA CIR PLASTIC	0040	2006
0040/0004	024" DIA CIR PLASTIC	024" DIA CIR PLASTIC	0070	2003
006418 FT	INSTALLED 2003	2 0 08182 0 00 0064+70		
	POST RD (T590)			
0040/0000	LENGTH(AH 1415 BK 2480)	018" DIA CIR PLASTIC	1415	2006
0030/1592	INSTALLED 2006	018" DIA CIR PLASTIC	0040	2006
003938 FT				
0030/0000	2 0 08182 0 00 0039+69	LENGTH(AH 2480 BK 1997)	2480	1997
0020/1803	018" DIA CIR PLASTIC	018" DIA CIR PLASTIC	0040	2006
0020/1505	INSTALLED UNKN	024" DIA CIR PLASTIC	0055	2006
0020/1011	INSTALLED 2006	024" DIA CIR PLASTIC	0060	2006
0020/0470	INSTALLED 2006	048" DIA CIR PLASTIC	0070	2006
0020/0217	INSTALLED 2006	018" DIA CIR PLASTIC	0040	2006
001941 FT	INSTALLED 2006	2 0 08182 0 00 0019+56		
0020/0000	LENGTH(AH 1997 BK 1941)	018" DIA CIRC METAL	1997	1941
0010/1506	INSTALLED 2006	018" DIA CIR PLASTIC	0040	2006
0010/1150	INSTALLED 2006	018" DIA CIR PLASTIC	0040	2006
0010/0798	INSTALLED 2006	018" DIA CIR PLASTIC	0040	2006
0010/0510	INSTALLED UNKN	018" DIA CIR PLASTIC	0055	2006
000000 FT		2 0 08182 0 00 0000+68		
	LANING CREEK RD			
	(SR1033 SEG 0030/1046)			
	NC SHORES HILL RD			
	MFC BEGIN = E			
0010/0000	LENGTH(AH 1941 BK 0000)		1941	0000

LANING CREEK RD
 (SR1033 SEG 0030/1046) 0010/0000

EXTRACT DATE: 12/18/2023 ROADWAY MANAGEMENT SYSTEM PAGE NUMBER: 300
PRINT DATE: 12/19/2023 SLD COUNTY/SR - ANNUAL PRINT COUNTY: BRADFORD
DIR: B TOTAL LEN: .000 MI. DIST: 03-9 SR: 1034
LEFT MUN: SHESHEQUIN T RIGHT MUN: SHESHEQUIN T

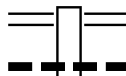
000000 FT



000000 FT
7010/0000 LENGTH(AH 0021 BK 0000)

EXTRACT DATE: 12/18/2023 ROADWAY MANAGEMENT SYSTEM PAGE NUMBER: 299
PRINT DATE: 12/19/2023 SLD COUNTY/SR - ANNUAL PRINT COUNTY: BRADFORD
DIR: B TOTAL LEN: 4.485 MI. DIST: 03-9 SR: 1033
LEFT MUN: SHESHEQUIN T RIGHT MUN: SHESHEQUIN T

023682 FT



023682 FT JAMES ST
0130/1860 (SR1041 SEG 0070/0000)
018 "DIA CIR PLASTIC
0130/1650 LEN=0050 INSTALLED UNKN

DIR: B TOTAL LEN: 4.485 MI. DIST: 03-9 SR: 1033
 LEFT MUN: SHESHEQUIN T RIGHT MUN: SHESHEQUIN T

	0130/1292	018 " DIA LEN=0040	CIR PLASTIC INSTALLED UNKN
021822 FT	0130/0035 021822 FT	018 " DIA LEN=0045	CIR PLASTIC INSTALLED UNKN
	0130/0000	2 0 08112 0 02 0221+50 (T675) LENGTH(AH 1860 BK 1955)	END POND RD
	0120/0848	018 " DIA LEN=0045	CIR PLASTIC INSTALLED UNKN
	0120/0662	018 " DIA LEN=0045	CIR PLASTIC INSTALLED UNKN
	0120/0421	018 " DIA LEN=0055	CIR PLASTIC INSTALLED UNKN
019867 FT	0120/0060 019867 FT	018 " DIA LEN=0050	CIR PLASTIC INSTALLED UNKN
	0120/0000	2 0 08112 0 02 0200+95 LENGTH(AH 1955 BK 1434)	
018433 FT	0110/0168 018433 FT	CROWLEY HOLLOW RD (T720) 2 0 08112 0 02 0185+88	SHESHEQUIN
	0110/0000	WYSOX T LENGTH(AH 1434 BK 3407)	
	0100/3145	018 " DIA LEN=0065	CIR PLASTIC INSTALLED UNKN
	0100/2922	018 " DIA LEN=0045	CIR PLASTIC INSTALLED UNKN
	0100/2349	018 " DIA LEN=0045	CIR PLASTIC INSTALLED UNKN
	0100/2218	036 " DIA LEN=0060	CIR PLASTIC INSTALLED UNKN
	0100/1557	018 " DIA LEN=0045	CIR PLASTIC INSTALLED UNKN
	0100/1225	018 " DIA LEN=0045	CIR PLASTIC INSTALLED UNKN
	0100/1061	018 " DIA LEN=0040	CIRC CONCR INSTALLED UNKN
	0100/0418	018 " DIA LEN=0040	CIRC CONCR INSTALLED UNKN

EXTRACT DATE: 12/18/2023
PRINT DATE: 12/19/2023

ROADWAY MANAGEMENT SYSTEM
SLD COUNTY/SR - ANNUAL PRINT

PAGE NUMBER: 297
COUNTY: BRADFORD

DIR: B TOTAL LEN: 4.485 MI.
LEFT MUN: WYSOX T

DIST: 03-9 SR: 1033
RIGHT MUN: WYSOX T

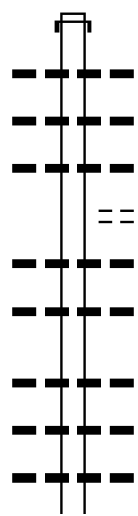
Stationing (Left)	Stationing (Right)	Material / Notes
015026 FT	0100/0038	BMS EN 08/1033/0100/0000
	015026 FT	2 0 08112 0 02 0150+31
		LANING CREEK
	0100/0000	BMSBG 08/1033/0100/0000
	0090/0742	LENGTH(AH 3407 BK 1032) OLD SAW MILL RD (T591)
013994 FT	013994 FT	2 0 08112 0 02 0140+00
	0090/0000	LENGTH(AH 1032 BK 1901)
	0080/1588	030 " DIA CIR PLASTIC LEN=0040 INSTALLED UNKN
012093 FT	012093 FT	2 0 08112 0 01 0120+72
	0080/0000	LENGTH(AH 1901 BK 1618)
	0070/1570	018 " DIA CIRC METAL LEN=0045 INSTALLED UNKN
	0070/1420	018 " DIA CIR PLASTIC LEN=0040 INSTALLED UNKN
	0070/0700	018 " DIA CIR PLASTIC LEN=0040 INSTALLED UNKN
	0070/0330	018 " DIA CIR PLASTIC LEN=0040 INSTALLED UNKN
010475 FT	010475 FT	2 0 08112 0 01 0104+74
	0070/0000	LENGTH(AH 1618 BK 0668)
	0060/0467	018 " DIA CIR PLASTIC LEN=0040 INSTALLED UNKN
009807 FT	009807 FT	2 0 08112 0 01 0098+14
	0060/0000	LENGTH(AH 0668 BK 1954)
	0050/1740	018 " DIA CIR PLASTIC LEN=0040 INSTALLED UNKN
	0050/1655	024 " DIA CIR PLASTIC LEN=0040 INSTALLED UNKN
	0050/1304	018 " DIA CIR PLASTIC LEN=0040 INSTALLED UNKN
	0050/1195	018 " DIA CIR PLASTIC LEN=0040 INSTALLED UNKN
	0050/0980	018 " DIA CIR PLASTIC LEN=0040 INSTALLED UNKN
	0050/0630	024 " DIA CIR PLASTIC LEN=0045 INSTALLED UNKN
007853 FT	007853 FT	2 0 08112 0 01 0078+84
	0050/0000	LENGTH(AH 1954 BK 1806)
	0042/1805	018 " DIA CIR PLASTIC LEN=0040 INSTALLED UNKN

DIR: B TOTAL LEN: 4.485 MI. DIST: 03-9 SR: 1033
 LEFT MUN: WYSOX T RIGHT MUN: WYSOX T

Stationing	Description	Material	Length	Notes
006047 FT	0042/0863	024 " DIA CIR PLASTIC	LEN=0045	INSTALLED UNKN
005274 FT	0042/0000	2 0 08112 0 01 0061+00	LENGTH(AH 1806 BK 0773)	
0030/1046	005274 FT	2 0 08112 0 00 0052+75	LANING CREEK	
0030/1046	0040/0000	STRUCTURE LENGTH 51 FT	BMSID 08/1033/0040/0000	
0030/1046	0030/1500	LENGTH(AH 0773 BK 1747)	048 " DIA CIRC CONCR	LEN=0065 INSTALLED UNKN
003527 FT	0030/0289	BMSEN 08/1033/0030/0250	2 0 08112 0 00 0037+76	LANING CREEK
002491 FT	0030/0250	BMSBG 08/1033/0030/0250	2 0 08112 0 00 0035+26	LENGTH(AH 1747 BK 1036)
002491 FT	0020/0000	002491 FT	2 0 08112 0 00 0024+65	HILLSIDE DR (T564)
0010/2105	0010/0000	LENGTH(AH 1036 BK 2491)	PINE TREE LN (PRDR)	
0010/1920	0010/1920	018 " DIA CIR PLASTIC	LEN=0060	INSTALLED 2019
0010/0997	0010/0997	LUNDY AV (T617)	018 " DIA CIR PLASTIC	LEN=0040 INSTALLED 2019
0010/0554	0010/0554	PRINGLE LN (PRDR)	018 " DIA CIR PLASTIC	LEN=0045 INSTALLED UNKN
000000 FT	0010/0188	000000 FT	2 0 08112 0 00 0000+00	NC LANING CREEK RD
000000 FT	0010/0000	GRAND ARMY OF REPUBLIC (SRO006 SEG 0640/0997)	MFC BEGIN = E	LENGTH(AH 2491 BK 0000)

EXTRACT DATE: 12/18/2023 ROADWAY MANAGEMENT SYSTEM PAGE NUMBER: 295
 PRINT DATE: 12/19/2023 SLD COUNTY/SR - ANNUAL PRINT COUNTY: BRADFORD
 DIR: B TOTAL LEN: 1.915 MI. DIST: 03-9 SR: 1032
 LEFT MUN: WARREN T RIGHT MUN: WARREN T

010111 FT



Stationing	Description	Material	Status
0040/3049	LAKE OF MEADOWS RD (T775)	018" DIA CIR PLASTIC	INSTALLED UNKN
0040/2712		LEN=0035	INSTALLED UNKN
0040/2264		LEN=0042	INSTALLED UNKN
0040/1943		LEN=0035	INSTALLED UNKN
0040/1793	MILTON LN (PRDR)	018" DIA CIR PLASTIC	INSTALLED UNKN
0040/1679		LEN=0032	INSTALLED UNKN
0040/1480		LEN=0035	INSTALLED UNKN
0040/0707		LEN=0040	INSTALLED UNKN
0040/0463		LEN=0040	INSTALLED UNKN
0040/0172		LEN=0040	INSTALLED UNKN

007062 FT

007062 FT 2 0 08097 0 00 0070+12

DIR: B TOTAL LEN: 1.915 MI. DIST: 03-9 SR: 1032
 LEFT MUN: WARREN T RIGHT MUN: WARREN T

GOWER RD
(T914)

0030/1055

004943 FT

2 0 08097 0 00 0027+60 002808 FT
 JONES RD
(T790)

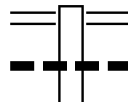
0020/0000

JACKSON VALLEY RD
(SR1047 SEG 0070/0067) 0010/0000

0040/0000	LENGTH(AH 3049 BK 2119)
018 "DIA	CIR PLASTIC
0030/2119	LEN=0038 INSTALLED UNKN
060 "DIA	CIR PLASTIC
0030/1792	LEN=0049 INSTALLED UNKN
018 "DIA	CIR PLASTIC
0030/1455	LEN=0040 INSTALLED 1999
018 "DIA	CIR PLASTIC
0030/0337	LEN=0045 INSTALLED UNKN
004943 FT	2 0 08097 0 00 0048+94
0030/0000	LENGTH(AH 2119 BK 2135)
036 "DIA	CIR PLASTIC
0020/2135	LEN=0042 INSTALLED 2000
030 "DIA	CIRC METAL
0020/1896	LEN=0040 INSTALLED UNKN
024 "DIA	CIR PLASTIC
0020/1076	LEN=0035 INSTALLED UNKN
018 "DIA	CIR PLASTIC
0020/0705	LEN=0035 INSTALLED UNKN
024 "DIA	CIR PLASTIC
0020/0136	LEN=0042 INSTALLED UNKN
002808 FT	
0020/0000	LENGTH(AH 2135 BK 2808)
024 "DIA	CIR PLASTIC
0010/2734	LEN=0052 INSTALLED UNKN
018 "DIA	CIR PLASTIC
0010/2239	LEN=0036 INSTALLED UNKN
018 "DIA	CIR PLASTIC
0010/2025	LEN=0040 INSTALLED 1999
018 "DIA	CIR PLASTIC
0010/1503	LEN=0035 INSTALLED UNKN
GLENMAR RD	
0010/1151	(T793)
018 "DIA	CIR PLASTIC
0010/1131	LEN=0040 INSTALLED UNKN
FOR SR 1032 AND 1047	
0010/0153	(CONN)
000000 FT	2 0 08097 0 00 0000+00
JACKSON VALLEY RD	
(SR1047 SEG 0070/0067)	
NC LAKE OF MEADOWS RD	
MFC BEGIN = E	
0010/0000	LENGTH(AH 2808 BK 0000)

EXTRACT DATE: 12/18/2023 ROADWAY MANAGEMENT SYSTEM PAGE NUMBER: 293
PRINT DATE: 12/19/2023 SLD COUNTY/SR - ANNUAL PRINT COUNTY: BRADFORD
DIR: B TOTAL LEN: 1.057 MI. DIST: 03-9 SR: 1031
LEFT MUN: WYSOX T RIGHT MUN: WYSOX T

005583 FT



005583 FT LAKE RD
0020/3183 (SR1029 SEG 0060/0000)
028"H 39"W ELLIP METAL
0020/2671 LEN=0026 INSTALLED UNKN
015 " DIA CIRC METAL

EXTRACT DATE: 12/18/2023
PRINT DATE: 12/19/2023

ROADWAY MANAGEMENT SYSTEM
SLD COUNTY/SR - ANNUAL PRINT

PAGE NUMBER: 292
COUNTY: BRADFORD

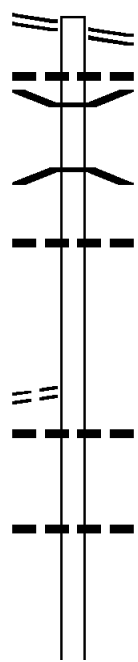
DIR: B TOTAL LEN: 1.057 MI.
LEFT MUN: WYSOX T

DIST: 03-9 SR: 1031
RIGHT MUN: WYSOX T

Stationing	Length	Material	Status
0020/2596	LEN=0020	015" DIA CIRC METAL	INSTALLED UNKN
0020/2517	LEN=0025	015" DIA CIRC METAL	INSTALLED UNKN
0020/2084	LEN=0020	T. LAKE WYSAU	INSTALLED UNKN
0020/1781	BMSID 08/1031/0020/1781	048"H 00"W MULT PLSTIC	STRUCTURE LENGTH 10 FT
0020/1780	LEN=0040	015" DIA CIRC METAL	INSTALLED UNKN
0020/1427	LEN=0025	018" DIA CIR PLASTIC	INSTALLED UNKN
0020/1131	LEN=0025	013"H 22"W ELLIP METAL	INSTALLED UNKN
0020/0995	LEN=0025	018" DIA CIRC METAL	INSTALLED UNKN
0020/0767	LEN=0030	024" DIA CIR PLASTIC	INSTALLED UNKN
0020/0552	LEN=0025	018" DIA CIR PLASTIC	INSTALLED UNKN
0020/0482	LEN=0025	018" DIA CIR PLASTIC	INSTALLED UNKN
0020/0452	LEN=0030	018" DIA CIR PLASTIC	INSTALLED UNKN
0020/0360	LEN=0028	013"H 22"W ELLIP METAL	INSTALLED UNKN
0020/0210	LEN=0022	013"H 22"W ELLIP METAL	INSTALLED UNKN
002400 FT	002400 FT	2 0 08139 0 00 0024+11	
0020/0000	LEN=0035	013"H 22"W ELLIP METAL	INSTALLED UNKN
0010/1955	LEN=0035	018" DIA CIR PLASTIC	INSTALLED UNKN
0010/1685	LEN=0030	015" DIA CIRC METAL	INSTALLED 2020
0010/1355	LEN=0041	015" DIA CIRC METAL	INSTALLED UNKN
0010/0752	LEN=0026	018" DIA CIR PLASTIC	INSTALLED UNKN
0010/0412	LEN=0035	018"H 29"W ELLIP METAL	INSTALLED UNKN
0010/0136	LEN=0040	NC WE SAUKING DR	INSTALLED UNKN
000000 FT	000000 FT	LAKE RD	
0010/0000	LEN=0000	(SR1029 SEG 0050/1183)	MFC BEGIN = E
0010/0000	LEN=0000	(SR1029 SEG 0050/1183)	LENGTH(AH 2400 BK 0000)

DIR: B TOTAL LEN: 4.465 MI. DIST: 03-9 SR: 1030
LEFT MUN: WARREN T RIGHT MUN: WARREN T

JACKSON VALLEY RD 023574 FT
(SR1047 SEG 0050/1860) 0100/2076



023574 FT JACKSON VALLEY RD
0100/2076 (SR1047 SEG 0050/1860)
018 " DIA CIR PLASTIC
0100/1990 LEN=0040 INSTALLED UNKN
0100/1442 BMSSEN 08/1030/0100/1424
0 0 00000 0 00 0000+00
WAPPASENING
0100/1424 BMSBG 08/1030/0100/1424

021498 FT

0100/0626 018"H 30"W ELLIP METAL
LEN=0040 INSTALLED UNKN
021498 FT 2 0 08104 0 00 0215+10
5 0100/0000 LENGTH(AH 2076 BK 2620)

NEWMAN RD
(T729)

0090/1933

0090/1888 030 " DIA CIR PLASTIC
LEN=0040 INSTALLED UNKN

0090/0956 018 " DIA CIR PLASTIC
LEN=0044 INSTALLED 2012

018878 FT

018878 FT 2 0 08104 0 00 0189+99
5 0090/0000 LENGTH(AH 2620 BK 2702)
015"H 21"W ELLIP METAL

DIR: B TOTAL LEN: 4.465 MI. DIST: 03-9 SR: 1030
 LEFT MUN: WARREN T RIGHT MUN: WARREN T

2 0 08104 0 00 0163+20 016176 FT
 RINK RD
 (T797) 0080/0000

DOC LEE RD
 (T913) 0060/2188

013711 FT

011471 FT

008834 FT

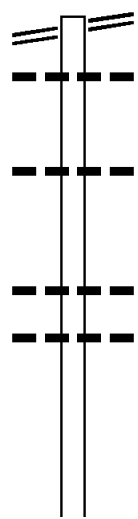
0080/2191	LEN=0040	INSTALLED UNKN
0080/1230	024 " DIA CIRC CONCR LEN=0045	INSTALLED UNKN
016176 FT	HIGHLAND LAKE RD (T796)	
0080/0000	LENGTH(AH 2702 BK 2465) 015"H 21"W ELLIP METAL	
0070/2426	LEN=0040	INSTALLED UNKN
0070/1531	018 " DIA CIRC METAL LEN=0035	INSTALLED UNKN
013711 FT	2 0 08104 0 00 0139+94 S WARREN RD (T904)	
0070/0000	LENGTH(AH 2465 BK 2240)	
0060/1812	BRICK HOUSE RD (T903)	
0060/1217	015"H 21"W ELLIP METAL LEN=0040	INSTALLED UNKN
0060/0286	018 " DIA CIR PLASTIC LEN=0040	INSTALLED UNKN
011471 FT	2 0 08104 0 00 0115+91	
0060/0000	LENGTH(AH 2240 BK 2637) 018 " DIA CIR PLASTIC	
0050/2530	LEN=0035	INSTALLED 2013
0050/0832	018"H 26"W ELLIP METAL LEN=0040	INSTALLED UNKN
0050/0465	WARREN PIKE T	
008834 FT	2 0 08104 0 00 0089+65	
	PND BROOK RD (T718)	
	SUGAR BUSH RD	

DIR: B TOTAL LEN: 4.465 MI. DIST: 03-9 SR: 1030
 LEFT MUN: PIKE T RIGHT MUN: PIKE T

Stationing	Description	Material	Length	Notes
0050/0000	(T794)	036" DIA CIR PLASTIC	2637	INSTALLED UNKN
0040/1326		024" DIA CIRC CONCR	0040	INSTALLED UNKN
0040/0840		036" DIA CIR PLASTIC	0040	INSTALLED UNKN
0040/0625		036" DIA CIR PLASTIC	0065	INSTALLED 2006
006473 FT		2 0 08104 0 00 0064+68		
0040/0000	(T784)	018" DIA CIR PLASTIC	2361	INSTALLED UNKN
0030/2267		018" DIA CIR PLASTIC	0040	INSTALLED 2013
0030/0794		015"H 18"W ELLIP METAL	0040	INSTALLED UNKN
004054 FT		2 0 08104 0 00 0040+49		
004054 FT	SON JONES RD			
0030/0000	(T784)	015"H 21"W ELLIP METAL	2419	INSTALLED UNKN
0020/1498		015"H 21"W ELLIP METAL	0045	INSTALLED UNKN
0020/0404	FULLER RD			
002498 FT	(T785)	2 0 08104 0 00 0025+00		
0020/0000		018" DIA CIRC METAL	1556	INSTALLED UNKN
0010/2428		018" DIA CIRC METAL	0040	INSTALLED UNKN
0010/0937		018"H 24"W ELLIP METAL	0040	INSTALLED UNKN
000000 FT		2 0 08104 0 00 0000+00		
000000 FT	NC WOODLAND LAKE RD			
000000 FT	LERAYSVILLE RD			
000000 FT	(SR1049 SEG 0060/0000)			
0010/0000	INTER-BK HAIGHS POND RD			
0010/0000	(T717)	MFC BEGIN = E	2498	INSTALLED UNKN

EXTRACT DATE: 12/18/2023 ROADWAY MANAGEMENT SYSTEM PAGE NUMBER: 288
 PRINT DATE: 12/19/2023 SLD COUNTY/SR - ANNUAL PRINT COUNTY: BRADFORD
 DIR: B TOTAL LEN: 13.858 MI. DIST: 03-9 SR: 1029
 LEFT MUN: LITCHFIELD T RIGHT MUN: LITCHFIELD T

COTTON HOLLOW RD 073172 FT
 (SR1056 SEG 0180/0000) 0280/2066



071106 FT

068751 FT

073172 FT COTTON HOLLOW RD
 0280/2066 (SR1056 SEG 0180/0000)
 0280/1566 018 "DIA CIRC METAL
 LEN=0040 INSTALLED UNKN

0280/0663 018 "DIA CIRC METAL
 LEN=0040 INSTALLED UNKN

071106 FT 2 0 08078 0 00 0715+08
 0280/0000 LENGTH(AH 2066 BK 2355)
 0270/2259 018 "DIA CIRC METAL
 LEN=0040 INSTALLED UNKN
 0270/1806 018 "DIA CIRC METAL
 LEN=0045 INSTALLED UNKN

068751 FT 2 0 08078 0 00 0691+55
 STRUBLE RD

DIR: B TOTAL LEN: 13.858 MI. DIST: 03-9 SR: 1029
 LEFT MUN: LITCHFIELD T RIGHT MUN: LITCHFIELD T

066184 FT

063078 FT

060126 FT

==	0270/0000	(T853) LENGTH(AH 2355 BK 2567)
---	0260/1658	018 "DIA CIRC METAL LEN=0040 INSTALLED UNKN
^	0260/0014	BMSEN 08/1029/0260/0000 2 0 08078 0 00 0665+94
^	0260/0000	BULLARDS CRK BMSBG 08/1029/0260/0000 LENGTH(AH 2567 BK 3106)
---	0250/2637	018 "DIA CIR PLASTIC LEN=0040 INSTALLED UNKN
---	0250/2478	024 "DIA CIR PLASTIC LEN=0040 INSTALLED UNKN
---	0250/1867	018 "DIA CIRC METAL LEN=0035 INSTALLED UNKN
---	0250/1508	018 "DIA CIRC METAL LEN=0040 INSTALLED UNKN
---	0250/0302	024 "DIA CIR PLASTIC LEN=0040 INSTALLED UNKN
---	0250/0000	063078 FT 2 0 08078 0 00 0634+72 LENGTH(AH 3106 BK 2952)
---	0240/2952	036 "DIA CIRC CONCR LEN=0055 INSTALLED UNKN
---	0240/2472	018 "DIA CIR PLASTIC LEN=0040 INSTALLED 2005
---	0240/1851	024 "DIA CIRC METAL LEN=0060 INSTALLED UNKN
==	0240/1039	VAWTER HILL RD (T847)
---	0240/0797	036 "DIA CIRC CONCR LEN=0060 INSTALLED UNKN
---	0240/0271	024 "DIA CIRC METAL LEN=0040 INSTALLED UNKN
---	0240/0000	060126 FT 2 0 08078 0 00 0605+04 LENGTH(AH 2952 BK 2589)
---	0230/1887	018 "DIA CIRC METAL LEN=0040 INSTALLED UNKN

EXTRACT DATE: 12/18/2023
PRINT DATE: 12/19/2023

ROADWAY MANAGEMENT SYSTEM
SLD COUNTY/SR - ANNUAL PRINT

PAGE NUMBER: 286
COUNTY: BRADFORD

DIR: B TOTAL LEN: 13.858 MI.
LEFT MUN: LITCHFIELD T

DIST: 03-9 SR: 1029
RIGHT MUN: LITCHFIELD T

Stationing	Segment	Length	Material	Status
	0230/1743	018" DIA	CIRC METAL	INSTALLED UNKN
	0230/1108	060" DIA	CIR PLASTIC	INSTALLED 2021
	0230/0952	018" DIA	CIR PLASTIC	INSTALLED 1998
	0230/0594	018" DIA	CIRC METAL	INSTALLED UNKN
	0230/0025	024" DIA	CIR PLASTIC	INSTALLED 2019
057537 FT	057537 FT	2 0 08078	0 00 0579+19	
MACAFEE RD (SR1050 SEG 0060/1019)	0230/0000	NC MA	CAFE RD	
	0230/0000	MFC BEGIN	= E	
	0230/0000	LENGTH(AH	2589 BK 2900)	
	0220/2168	014"H 23"W	ELLIP METAL	INSTALLED UNKN
	0220/1576	BMS EN 08/1029/0220/1551		
		2 0 08078	0 00 0565+79	
	0220/1551	TRIBUTARY BULLARD CREEK		
		BMSBG 08/1029/0220/1551		
	0220/1355	018" DIA	CIR PLASTIC	INSTALLED 2005
	0220/0911	018" DIA	CIRC METAL	INSTALLED UNKN
MOORE HILL RD (T844)	0220/0867	ARNOLD RD		
	0220/0867	(T845)		
	0220/0853	018" DIA	CIR PLASTIC	INSTALLED UNKN
LITCHFIELD SHESHEQUIN T	0220/0844	LITCHFIELD		
	0220/0844	ROME T		
	0220/0364	018" DIA	CIR PLASTIC	INSTALLED UNKN
054637 FT	054637 FT	2 0 08078	0 00 0550+18	
	0220/0000	LENGTH(AH	2900 BK 2516)	
	0210/2296	018" DIA	CIR PLASTIC	INSTALLED 2005
	0210/1882	018" DIA	CIR PLASTIC	INSTALLED 2005
	0210/1707	PARKER RD		
		(T748)		
	0210/1596	018" DIA	CIR PLASTIC	INSTALLED 2005
	0210/1187	018" DIA	CIR PLASTIC	INSTALLED 2005
	0210/0969	ROME		
		SHESHEQUIN T		
		018" DIA	CIRC METAL	

DIR: B TOTAL LEN: 13.858 MI. DIST: 03-9 SR: 1029
 LEFT MUN: SHESHEQUIN T RIGHT MUN: SHESHEQUIN T

Location	Stationing	Length	Material	Notes
	052121 FT	0210/0094	LEN=0050	INSTALLED UNKN
		052121 FT	2 0 08078 0 00	0524+85
		0210/0000	LENGTH(AH 2516 BK 2344)	
		0200/1198	024 " DIA	CIR PLASTIC
			LEN=0050	INSTALLED 2003
		0200/0742	018 " DIA	CIRC METAL
			LEN=0042	INSTALLED UNKN
		0200/0572	018 " DIA	CIR PLASTIC
			LEN=0042	INSTALLED UNKN
SPAULDING HILL RD (T691)	0200/0291	049777 FT	BMS EN 08/1029/0200/0000	2 0 08078 0 00 0501+25
			T. BULLARDS C	
		0200/0000	BMSBG 08/1029/0200/0000	LENGTH(AH 2344 BK 3460)
		0190/3054	018 " DIA	CIRC CONCR
			LEN=0051	INSTALLED UNKN
		0190/2586	014 " H 23 " W	ELLIP METAL
			LEN=0040	INSTALLED UNKN
		0190/2009	018 " DIA	CIR PLASTIC
			LEN=0035	INSTALLED UNKN
		0190/1510	060 " DIA	CIRC CONCR
			LEN=0050	INSTALLED UNKN
GRANGE HALL RD (T688)	0190/1364		018 " DIA	CIRC METAL
		0190/1268	LEN=0040	INSTALLED UNKN
		0190/0952	036 " DIA	CIRC METAL
			LEN=0040	INSTALLED UNKN
EAST WARNER HILL RD (T682)	0190/0941		014 " H 23 " W	ELLIP METAL
		0190/0618	LEN=0035	INSTALLED UNKN
		0190/0471	018 " DIA	CIRC METAL
			LEN=0035	INSTALLED UNKN
		0190/0255	048 " DIA	CIR PLASTIC
			LEN=0053	INSTALLED UNKN
	046317 FT	0190/0035	BMS EN 08/1029/0190/0000	2 0 08078 0 00 0467+16
			BULLARD CREEK	
		0190/0000	BMSBG 08/1029/0190/0000	LENGTH(AH 3460 BK 2468)
			HESS RD	
		0180/2392	(T685)	
			018 " DIA	CIR PLASTIC
		0180/2336	LEN=0055	INSTALLED 2005
			018 " DIA	CIR PLASTIC

DIR: B TOTAL LEN: 13.858 MI. DIST: 03-9 SR: 1029
 LEFT MUN: SHESHEQUIN T RIGHT MUN: SHESHEQUIN T

0180/2116	LEN=0040	INSTALLED UNKN
0180/1661	LEN=0040	INSTALLED 2005
0180/1129	LEN=0040	INSTALLED UNKN
0180/0360	LEN=0045	INSTALLED UNKN
043849 FT	2 0 08078 0 00 0442+08	SHESHEQUIN
0180/0000	LENGTH(AH 2468 BK 1932)	018 "DIA CIRC CONCR
0170/1876	LEN=0060	INSTALLED UNKN
0170/1751	LEN=0055	INSTALLED UNKN
0170/1418	LEN=0065	INSTALLED UNKN
0170/1112	BMSSEN 08/1029/0170/1084	2 0 08078 0 00 0433+70
0170/1084	BMSBG 08/1029/0170/1084	018 "DIA CIRC CONCR
0170/0668	LEN=0050	INSTALLED UNKN
0170/0135	LEN=0070	INSTALLED UNKN
041917 FT	2 0 08078 0 00 0422+59	BUMPVILLE RD
0170/0000	LENGTH(AH 1932 BK 3153)	(SR1046 SEG 0010/0000)
0160/2438	LEN=0077	INSTALLED UNKN
0160/1820	LEN=0060	INSTALLED UNKN
0160/1586	LEN=0050	INSTALLED UNKN
0160/1464	LEN=0055	INSTALLED UNKN
0160/1212	LEN=0050	INSTALLED UNKN
0160/0525	LEN=0055	INSTALLED UNKN
0160/0264	LEN=0050	INSTALLED UNKN
038764 FT	0160/0000	LENGTH(AH 3153 BK 0626)

2 0 08078 0 00 0391+38 038764 FT
 MCCLELAND RD
 (T764) 0160/0000

DIR: B TOTAL LEN: 13.858 MI. DIST: 03-9 SR: 1029
 LEFT MUN: ROME T RIGHT MUN: ROME T

Stationing	Description	Material	Length	Notes
0154/0601	018" DIA	CIRC CONCR	LEN=0030	INSTALLED UNKN
0154/0224	024" DIA	CIRC CONCR	LEN=0070	INSTALLED UNKN
0154/0026	018" DIA	CIRC CONCR	LEN=0080	INSTALLED UNKN
038138 FT	0 0 00000	0 00 0000+00		ROBINSON RD (TB42)
	NC NORTH ROME RD			
	ROME RD			
	INTER-BK			(SR1022 SEG 0150/0200)
	LAKE RD			(SR1022 SEG 0150/0200)
038138 FT	0154/0000	LTH AH	000626 BK 000100	
	038138 FT			
	7152/0000	LTH AH	000100 BK 001152	
	INTER-AHD	ROME RD		
GHENT HILL RD (SR1022 SEG 0150/0000)	0150/1152			(SR1022 SEG 0150/0000)
	0150/1000	018" DIA	CIRC CONCR	
	0150/0658	024" DIA	CIR PLASTIC	LEN=0060 INSTALLED UNKN
	0150/0658	024" DIA	CIR PLASTIC	LEN=0040 INSTALLED UNKN
036986 FT	0150/0016	068" DIA	CIRC METAL	LEN=0050 INSTALLED 2012
	036986 FT	2 0 08078	0 00 0370+45	VILLAGE: NORTH ROME
	0150/0000	LENGTH(AH	1152 BK 2000)	
	0140/1390	018" DIA	CIR PLASTIC	LEN=0045 INSTALLED UNKN
	0140/1147	024" DIA	CIRC METAL	LEN=0050 INSTALLED UNKN
	0140/0722	024" DIA	CIRC METAL	LEN=0045 INSTALLED UNKN
	0140/0455	024" DIA	CIR PLASTIC	LEN=0050 INSTALLED UNKN
	0140/0455	024" DIA	CIR PLASTIC	LEN=0050 INSTALLED UNKN
034986 FT	0140/0083	024" DIA	CIR PLASTIC	LEN=0047 INSTALLED UNKN
	034986 FT	2 0 08078	0 00 0350+20	
	0140/0000	LENGTH(AH	2000 BK 2457)	
	0130/1440	024" DIA	CIR PLASTIC	LEN=0040 INSTALLED 2006
	0130/0531	018" DIA	CIR PLASTIC	LEN=0040 INSTALLED UNKN

DIR: B TOTAL LEN: 13.858 MI. DIST: 03-9 SR: 1029
 LEFT MUN: ROME T RIGHT MUN: ROME T

Stationing	Segment	Length	Material	Notes
032529	0130/0267	0047	018" DIA CIR PLASTIC	INSTALLED UNKN
032529	0130/0000	2457	018" DIA CIR PLASTIC	LENGTH(AH 2457 BK 2405) INSTALLED UNKN
032529	0120/2349	0050	018" DIA CIR PLASTIC	INSTALLED UNKN
032529	0120/1443	0035	018" DIA CIR PLASTIC	INSTALLED UNKN
030124	0120/0026	0050	018" DIA CIR PLASTIC	INSTALLED UNKN
030124	0120/0000	2405	018" DIA CIR PLASTIC	LENGTH(AH 2405 BK 2471) INSTALLED UNKN
030124	0110/2214	0037	018" DIA CIR PLASTIC	INSTALLED UNKN
030124	0110/1653	0040	018" DIA CIR PLASTIC	INSTALLED UNKN
030124	0110/0757	0040	018" DIA CIR PLASTIC	INSTALLED UNKN
027653	0110/0407	0035	018" DIA CIR PLASTIC	INSTALLED UNKN
027653	0110/0000	2471	018" DIA CIR PLASTIC	LENGTH(AH 2471 BK 2502) INSTALLED UNKN
027653	0100/2311	0045	018" DIA CIR PLASTIC	INSTALLED UNKN
025151	0100/0081	0040	018" DIA CIR PLASTIC	INSTALLED UNKN
025151	0100/0000	2502	018" DIA CIR PLASTIC	LENGTH(AH 2502 BK 2524) INSTALLED UNKN
025151	0090/1415	0040	018" DIA CIR PLASTIC	INSTALLED UNKN
025151	0090/1003	0050	018" DIA CIR PLASTIC	INSTALLED UNKN

DIR: B TOTAL LEN: 13.858 MI. DIST: 03-9 SR: 1029
 LEFT MUN: ROME T RIGHT MUN: ROME T

		0090/0430	LEN=0050	INSTALLED	UNKN
022627 FT	---	022627 FT	2 0 08078 0 00 0226+10		
	5	0090/0000	LENGTH(AH 2524 BK 1712)		
		0080/1428	036 "DIA CIR PLASTIC		
	---	0080/0878	LEN=0050 INSTALLED UNKN		
	---	0080/0400	018 "DIA CIR PLASTIC		
020915 FT	---	020915 FT	LEN=0040 INSTALLED UNKN		
			018 "DIA CIR PLASTIC		
			LEN=0045 INSTALLED UNKN		
			2 0 08078 0 00 0209+00		
			ROME		
			WYSOX T		
	5	0080/0000	LENGTH(AH 1712 BK 2901)		
	---	0070/2547	018 "DIA CIR PLASTIC		
	---	0070/2061	LEN=0035 INSTALLED UNKN		
	---	0070/1760	018 "DIA CIR PLASTIC		
	---	0070/1175	LEN=0040 INSTALLED UNKN		
	---		018 "DIA CIR PLASTIC		
	---		LEN=0037 INSTALLED UNKN		
	---		018 "DIA CIR PLASTIC		
	---		LEN=0035 INSTALLED UNKN		
2 0 08078 0 00 0180+00 018014 FT		018014 FT			
HOLLENBACK RD					
(T575)		0070/0000	==	5	0070/0000 LENGTH(AH 2901 BK 3562)
			---		018 "DIA CIR PLASTIC
			---		LEN=0035 INSTALLED UNKN
			---		018 "DIA CIR PLASTIC
SCHMIEG RD		0060/2758	LEN=0035 INSTALLED UNKN		
(T573)					
		0060/2683	==		
			---		018 "DIA CIR PLASTIC
			---		LEN=0030 INSTALLED UNKN
			==		ALLENS RD
			---		(T574)
			---		018 "DIA CIR PLASTIC
			---		LEN=0040 INSTALLED UNKN
			---		018 "DIA CIR PLASTIC
			---		LEN=0035 INSTALLED UNKN
			---		018 "DIA CIR PLASTIC
			---		LEN=0040 INSTALLED 2002
			---		018 "DIA CIR PLASTIC
			---		LEN=0032 INSTALLED UNKN
2 0 08078 0 00 0144+31 014452 FT		014452 FT			
WESAKING DR					
(SR1031 SEG 0020/3183) 0060/0000			==	5	0060/0000 LENGTH(AH 3562 BK 3474)
			---		024 "DIA CIR PLASTIC
			---		LEN=0040 INSTALLED 2016

DIR: B TOTAL LEN: 13.858 MI. DIST: 03-9 SR: 1029
 LEFT MUN: WYSOX T RIGHT MUN: WYSOX T

WESAUKING DR
 (SR1031 SEG 0010/0000) 0050/1183

SPENCER RD
 (T621) 0050/0249
 010978 FT

COUNTRY VIEW DR
 (T701) 0040/3219

007513 FT

0050/3005	018 " DIA CIR PLASTIC LEN=0030 INSTALLED 2016
0050/2719	018 " DIA CIR PLASTIC LEN=0030 INSTALLED 2016
0050/2142	BMSSEN 08/1029/0050/2115 2 0 08078 0 00 0109+65 POND HILL RUN
0050/2115	BMSBG 08/1029/0050/2115 POND HILL RD
0050/2085	(T594) 024 " DIA CIRC METAL
0050/1861	LEN=0035 INSTALLED UNKN 014"H 23"W ELLIP METAL
0050/1584	LEN=0040 INSTALLED UNKN 014"H 23"W ELLIP METAL
0050/1326	LEN=0040 INSTALLED 1998
0050/0809	018 " DIA CIR PLASTIC LEN=0045 INSTALLED 2012
010978 FT	2 0 08078 0 00 0109+65 CLAVERACK RD (T618)
0050/0000	LENGTH(AH 3474 BK 3465) 018 " DIA CIR PLASTIC
0040/3366	LEN=0065 INSTALLED 2012
0040/2991	018 " DIA CIR PLASTIC LEN=0060 INSTALLED 2012
0040/2552	018 " DIA CIR PLASTIC LEN=0060 INSTALLED 2012
0040/2346	018 " DIA CIR PLASTIC LEN=0050 INSTALLED 2012
0040/2177	018 " DIA CIR PLASTIC LEN=0055 INSTALLED 2012
0040/1626	018 " DIA CIR PLASTIC LEN=0060 INSTALLED 2012
0040/0684	024 " DIA CIR PLASTIC LEN=0070 INSTALLED 2012
0040/0193	018 " DIA CIR PLASTIC LEN=0065 INSTALLED 2012
007513 FT	2 0 08078 0 00 0075+07
0040/0000	LENGTH(AH 3465 BK 2501) 024 " DIA CIR PLASTIC
0030/2050	LEN=0048 INSTALLED UNKN

DIR: B TOTAL LEN: 13.858 MI. DIST: 03-9 SR: 1029
 LEFT MUN: WYSOX T RIGHT MUN: WYSOX T

Stationing	Description	Material	Length	Notes
0030/1484	018" DIA	CIR PLASTIC	LEN=0045	INSTALLED 2012
0030/1054	018" DIA	CIR PLASTIC	LEN=0050	INSTALLED 2012
0030/0920	018" DIA	CIR PLASTIC	LEN=0045	INSTALLED 2012
0030/0677	024" DIA	CIR PLASTIC	LEN=0050	INSTALLED 2012
0030/0580	024" DIA	CIR PLASTIC	LEN=0050	INSTALLED 2012
0030/0406	024" DIA	CIR PLASTIC	LEN=0060	INSTALLED 2012
0030/0054	024" DIA	CIR PLASTIC	LEN=0055	INSTALLED 2012
005012 FT	2 0 08078 0 00 0050+12			
0030/0000	LENGTH(AH 2501 BK 1658)			
0020/1406	018" DIA	CIR PLASTIC	LEN=0060	INSTALLED 2012
0020/1285	024" DIA	CIR PLASTIC	LEN=0055	INSTALLED 2012
0020/0793	024" DIA	CIR PLASTIC	LEN=0060	INSTALLED 2012
0020/0506	024" DIA	CIR PLASTIC	LEN=0060	INSTALLED 2012
0020/0155	024" DIA	CIR PLASTIC	LEN=0060	INSTALLED 2012
0020/0017	HILLSIDE DR			
003354 FT	(T563)			
0020/0000	LENGTH(AH 1658 BK 3354)			
0010/2525	018" DIA	CIR PLASTIC	LEN=0040	INSTALLED 2012
0010/1686	024" DIA	CIR PLASTIC	LEN=0060	INSTALLED 2012
0010/1520	018" DIA	CIR PLASTIC	LEN=0050	INSTALLED 2012
0010/0152	018" DIA	CIR PLASTIC	LEN=0050	INSTALLED 2012
000000 FT	2 0 08078 0 00 0000+00			
0010/0000	ROME RD			
	(SR0187 SEG 0510/0095)			
	NC LAKE RD			
	MFC BEGIN = D			
0010/0000	LENGTH(AH 3354 BK 0000)			

EXTRACT DATE: 12/18/2023 ROADWAY MANAGEMENT SYSTEM PAGE NUMBER: 278
PRINT DATE: 12/19/2023 SLD COUNTY/SR - ANNUAL PRINT COUNTY: BRADFORD
DIR: B TOTAL LEN: .000 MI. DIST: 03-9 SR: 1028
LEFT MUN: PIKE T RIGHT MUN: PIKE T

000000 FT



000000 FT
7010/0000 LENGTH(AH 1342 BK 0000)

DIR: B TOTAL LEN: 3.958 MI. DIST: 03-9 SR: 1026
 LEFT MUN: PIKE T RIGHT MUN: PIKE T

Stationing	Structure	Notes
020900 FT	INTER-AHD	AH-SUSQUEHANNA (57)
		SR 4017 SH
		(SR 4017 SEG 0070/2361)
		018 "DIA CIR PLASTIC
		LEN=0040 INSTALLED 2003
JACKSON VALLEY RD (T868)		UPHAM RD
		(T790)
0080/2990		
		0080/2348 BMS EN 08/1026/0080/2265
		1 0 00468 0 00 0197+65
		GAYLORD CREEK
GAYLORD CREEK RD (T791)		BMSBG 08/1026/0080/2265
0080/1943		
		018 "DIA CIR PLASTIC
		LEN=0050 INSTALLED 1997
		018 "DIA CIR PLASTIC
		LEN=0040 INSTALLED 1997
0080/1245		
		024 "DIA CIR PLASTIC
		LEN=0040 INSTALLED 1997
		018 "DIA CIR PLASTIC
		LEN=0040 INSTALLED 1997
		024 "DIA CIR PLASTIC
		LEN=0040 INSTALLED UNKN
017504 FT		1 0 00468 0 00 0175+04
		VILLAGE: NEATH
		LENGTH(AH 3396 BK 2483)
		018 "DIA CIR PLASTIC
		LEN=0050 INSTALLED 2006
		WILLIAMS CREEK
		STRUCTURE LENGTH 24 FT
		BMSID 08/1026/0070/1264
0070/1264		
		024 "DIA CIR PLASTIC
		LEN=0050 INSTALLED UNKN
0070/0592		

DIR: B TOTAL LEN: 3.958 MI. DIST: 03-9 SR: 1026
 LEFT MUN: PIKE T RIGHT MUN: PIKE T

Segment Length (FT)	Start Station	End Station	Material / Notes
015021 FT	0070/0590	024" H 00" W MULT PLSTIC	LEN=0050 INSTALLED 2006
	0070/0588	024" DIA CIR PLASTIC	LEN=0050 INSTALLED UNKN
	015021 FT	1 0 00468 0 00 0150+18	
	0070/0000	LENGTH(AH 2483 BK 2517)	
012504 FT	0060/2375	024" DIA CIR PLASTIC	LEN=0050 INSTALLED 2006
	0060/1753	030" DIA CIR PLASTIC	LEN=0040 INSTALLED 2006
	0060/1172	024" DIA CIR PLASTIC	LEN=0040 INSTALLED 2006
	0060/0535	024" DIA CIR PLASTIC	LEN=0040 INSTALLED 2006
010168 FT	0060/0044	024" DIA CIR PLASTIC	LEN=0050 INSTALLED 1997
	012504 FT	1 0 00468 0 00 0124+91	
	0060/0000	LENGTH(AH 2517 BK 2336)	
	0050/2076	024" DIA CIR PLASTIC	LEN=0040 INSTALLED 2006
007219 FT	0050/1667	024" DIA CIR PLASTIC	LEN=0047 INSTALLED 2006
	0050/1256	024" DIA CIR PLASTIC	LEN=0054 INSTALLED UNKN
	0050/0470	018" DIA CIR PLASTIC	LEN=0040 INSTALLED 1997
	010168 FT	1 0 00468 0 00 0101+54	
	0050/0000	MOE WILKINS RD (TB73)	LENGTH(AH 2336 BK 2949)
007219 FT	0040/1243	018" DIA CIR PLASTIC	LEN=0040 INSTALLED UNKN
	0040/0549	018" DIA CIR PLASTIC	LEN=0040 INSTALLED 2006
	007219 FT	1 0 00468 0 00 0072+07	
	0040/0000	FORD ST (SR1011 SEG 0110/2228)	LENGTH(AH 2949 BK 3159)
	0030/2585	018" DIA CIR PLASTIC	LEN=0050 INSTALLED 2006
	0030/2128	024" DIA CIR PLASTIC	LEN=0040 INSTALLED 2006

EXTRACT DATE: 12/18/2023
PRINT DATE: 12/19/2023

ROADWAY MANAGEMENT SYSTEM
SLD COUNTY/SR - ANNUAL PRINT

PAGE NUMBER: 275
COUNTY: BRADFORD

DIR: B
LEFT MUN: PIKE T

TOTAL LEN: 3.958 MI.

DIST: 03-9
RIGHT MUN: PIKE T

SR: 1026

Stationing	Notes	Material	Length
0030/1306	024 " DIA CIR PLASTIC LEN=0050 INSTALLED 2002	024 " DIA CIR PLASTIC	0050
0030/0892	024 " DIA CIR PLASTIC LEN=0040 INSTALLED 2006	024 " DIA CIR PLASTIC	0040
0030/0716	HOLLOW RD (T641)		
0030/0674	018 " DIA CIR PLASTIC LEN=0060 INSTALLED 2006	018 " DIA CIR PLASTIC	0060
0030/0554	LC FOR HOLLOW RD (CONN)		
0030/0341	FORD ST. CRK STRUCTURE LENGTH 13 FT BMSID 08/1026/0030/0341		13
004060 FT	1 0 00468 0 00 0040+48 PIKE		0040
0030/0000	LERAYSVILLE B LENGTH(AH 3159 BK 1545)		3159
0020/1047	024 " DIA CIRC METAL LEN=0040 INSTALLED UNKN	024 " DIA CIRC METAL	0040
0020/0615	019 "H 30 "W ELLIP METAL LEN=0050 INSTALLED 2006	019 "H 30 "W ELLIP METAL	0050
0020/0060	018 " DIA CIRC METAL LEN=0040 INSTALLED UNKN	018 " DIA CIRC METAL	0040
002515 FT	1 0 00468 0 00 0025+08		0025
0020/0000	LENGTH(AH 1545 BK 2515)		1545
0010/1880	018 " DIA CIR PLASTIC LEN=0040 INSTALLED UNKN	018 " DIA CIR PLASTIC	0040
0010/1002	024 " DIA CIR PLASTIC LEN=0040 INSTALLED 2006	024 " DIA CIR PLASTIC	0040
0010/0810	016 " DIA CIR UNKNOWN LEN=0047 INSTALLED UNKN	016 " DIA CIR UNKNOWN	0047
0010/0766	018 " DIA CIR PLASTIC LEN=0070 INSTALLED 2006	018 " DIA CIR PLASTIC	0070
0010/0480	SECOND ST (BORO)		
0010/0472	016 "H 18 "W ELLIP METAL LEN=0040 INSTALLED UNKN	016 "H 18 "W ELLIP METAL	0040
0010/0252			
000000 FT	1 0 00468 0 00 0000+00		0000
0010/0036	018 " DIA CIRC METAL LEN=0055 INSTALLED UNKN	018 " DIA CIRC METAL	0055
000000 FT	1 0 00468 0 00 0000+00		0000
0010/0000	NC EA ST ST MAIN ST (SRO467 SEG 0230/1898) MFC BEGIN = D LENGTH(AH 2515 BK 0000)		2515

CHURCH ST
(BORO)

Stationing	Notes	Material	Length	Installation	Year
014699 FT	KEENE SUMMIT RD	018" DIA CIR PLASTIC	0060	INSTALLED	2006
012485 FT	2 0 08106 0 00 0126+55	018" DIA CIR PLASTIC	0060	INSTALLED	2006
0050/0625	060" DIA CIR PLASTIC	060	INSTALLED	2006	
009981 FT	2 0 08106 0 00 0101+17	018" DIA CIR PLASTIC	0040	INSTALLED	UNKN
007492 FT	2 0 08106 0 00 0075+94	018" DIA CIRC METAL	0040	INSTALLED	UNKN
	060" DIA CIR PLASTIC	060			

RED ROCK RD
(T565)

LC FOR RED ROCK RD
(CONN)

EXTRACT DATE: 12/18/2023
PRINT DATE: 12/19/2023

ROADWAY MANAGEMENT SYSTEM
SLD COUNTY/SR - ANNUAL PRINT

PAGE NUMBER: 273
COUNTY: BRADFORD

DIR: B TOTAL LEN: 2.784 MI.
LEFT MUN: STANDING STONE T

DIST: 03-9 SR: 1025
RIGHT MUN: STANDING STONE T

LC FOR LEONS RD
(CONN)
LEONS RD
(T621)

BENNETT FARM LN
(PRDR)

005004 FT

0020/2248
0020/1860

002499 FT

0010/2007

000000 FT

0030/1877	LEN=0060	INSTALLED 2020
0030/0733	024 " DIA	CIR PLASTIC
	LEN=0055	INSTALLED 2006
0030/0464	018 " DIA	CIRC METAL
	LEN=0040	INSTALLED UNKN
0030/0063	018 " DIA	CIR PLASTIC
	LEN=0045	INSTALLED 2006
005004 FT	2 0 08106	0 00 0050+72
5 0030/0000	LENGTH(AH	2488 BK 2505)
	018 " DIA	CIR PLASTIC
0020/2304	LEN=0045	INSTALLED 2006
0020/1856	036 " DIA	CIR PLASTIC
	LEN=0050	INSTALLED 2016
0020/1564	018 " DIA	CIR PLASTIC
	LEN=0045	INSTALLED 2006
0020/1270	018 " DIA	CIR PLASTIC
	LEN=0045	INSTALLED 2006
0020/0902	018 " DIA	CIR PLASTIC
	LEN=0050	INSTALLED 2006
0020/0417	018 " DIA	CIR PLASTIC
	LEN=0045	INSTALLED 2006
002499 FT	2 0 08106	0 00 0025+33
5 0020/0000	LENGTH(AH	2505 BK 2499)
	018 " DIA	CIR PLASTIC
0010/2230	LEN=0045	INSTALLED 2006
0010/1964	036 " DIA	CIR PLASTIC
	LEN=0045	INSTALLED 2006
0010/1692	018 " DIA	CIR PLASTIC
	LEN=0046	INSTALLED UNKN
0010/0459	VOUGHT CREEK RD	(T622)
000000 FT	2 0 08106	0 00 0000+00
	NC VA	LLEY RD
		GRAND ARMY OF REPUBLIC
		(SR0006 SEG 0740/0000)
	INTER-BK	GOFF RD
		(T588)
		MFC BEGIN = E
5 0010/0000	LENGTH(AH	2499 BK 0000)

EXTRACT DATE: 12/18/2023 ROADWAY MANAGEMENT SYSTEM PAGE NUMBER: 272
 PRINT DATE: 12/19/2023 SLD COUNTY/SR - ANNUAL PRINT COUNTY: BRADFORD
 DIR: B TOTAL LEN: .913 MI. DIST: 03-9 SR: 1024
 LEFT MUN: SHESHEQUIN T RIGHT MUN: SHESHEQUIN T

004821 FT

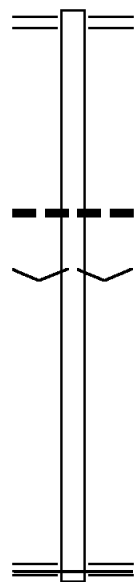
004821 FT SHESHEQUIN RD
 0020/2550 (SR1043 SEG 0070/1605)

002271 FT

0020/0234 018 "DIA CIR PLASTIC
 002271 FT LEN=0065 INSTALLED UNKN
 2 0 08138 0 00 0022+62
 VILLAGE: HORN BROOK
 5 0020/0000 LENGTH(AH 2550 BK 2271)

000000 FT

000000 FT 2 0 08138 0 00 0000+00
 NC CROSS RD
 HORN BROOK RD
 (SR1045 SEG 0050/0000)
 MFC BEGIN = E
 5 0010/0000 LENGTH(AH 2271 BK 0000)



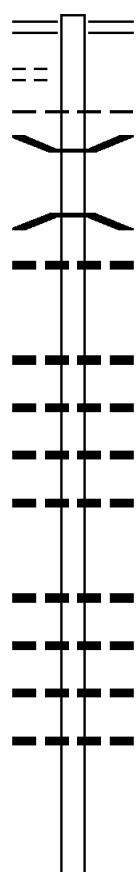
FRANKLIN RD
(T846)

032111 FT

0130/0997

030755 FT

029670 FT



032111 FT SR 0467 SH
 0130/1356 (SR0467 SEG 0020/0461)

ROME
 WYSOX T
 BMSSEN 08/1023/0130/0679
 0 0 00000 0 00 0000+00
 JOHNSON CREEK
 BMSBG 08/1023/0130/0679
 021 " DIA CIR PLASTIC
 LEN=0043 INSTALLED UNKN
 0130/0407 2 0 08155 0 00 0101+25
 030755 FT
 0130/0000 LENGTH(AH 1356 BK 1085)
 024 " DIA CIR PLASTIC
 0120/1059 LEN=0040 INSTALLED 2022
 024 " DIA CIR PLASTIC
 0120/0818 LEN=0045 INSTALLED 2022
 018 " DIA CIR PLASTIC
 0120/0451 LEN=0050 INSTALLED 1998
 024 " DIA CIR PLASTIC
 0120/0127 LEN=0050 INSTALLED 2022
 029670 FT 2 0 08155 0 00 0090+31
 0120/0000 LENGTH(AH 1085 BK 2825)
 018 " DIA CIR PLASTIC
 0114/2774 LEN=0050 INSTALLED 2022
 036 " DIA CIR PLASTIC
 0114/2394 LEN=0070 INSTALLED 2022
 032 " DIA CIRC METAL
 0114/2351 LEN=0052 INSTALLED UNKN
 018 " DIA CIR PLASTIC
 0114/1840 LEN=0051 INSTALLED UNKN

018 " DIA CIR PLASTIC

DIR: B TOTAL LEN: 6.082 MI. DIST: 03-9 SR: 1023
 LEFT MUN: WYSOX T RIGHT MUN: WYSOX T

Stationing	Description	Material	Length	Installation
026845 FT	0114/0290	036" DIA CIR PLASTIC	LEN=0040	INSTALLED 2022
	0114/0035	018" DIA CIR PLASTIC	LEN=0060	INSTALLED 2022
	026845 FT	2 0 08155 0 00 0061+83		
	0114/0000	LENGTH(AH 2825 BK 2825)		
024020 FT	0110/0174	018" DIA CIR PLASTIC	LEN=0040	INSTALLED UNKN
	024020 FT	2 0 08155 0 00 0033+35		
	0110/0000	018" DIA CIR PLASTIC GRIMES RD (T602)	LEN=0060	INSTALLED 2022
	0110/0000	LENGTH(AH 2825 BK 3319)		
020701 FT	0100/0025	018" DIA CIRC CONCR	LEN=0077	INSTALLED UNKN
	020701 FT	2 0 08155 0 00 0000+00		
	0100/0000	MERCUR HILL DR (SR1012 SEG 0100/0000)		
	0100/0000	NC IRISH RIDGE RD MFC BEGIN = E	LENGTH(AH 3319 BK 1274)	
	0090/1222	018" DIA CIR PLASTIC	LEN=0054	INSTALLED 1996
019427 FT	019427 FT	2 0 08026 0 00 0194+55		
	0090/0000	VILLAGE: MERCUR WYSOX STANDING STONE T	LENGTH(AH 1274 BK 2725)	
	0080/2111	018" DIA CIR PLASTIC	LEN=0043	INSTALLED UNKN

DIR: B TOTAL LEN: 6.082 MI. DIST: 03-9 SR: 1023
 LEFT MUN: STANDING STONE T RIGHT MUN: STANDING STONE T

Stationing	Item	Description	Notes
	0080/1371	018 " DIA CIR PLASTIC LEN=0044	INSTALLED UNKN
016702 FT	016702 FT	2 0 08026 0 00 0167+10 GROVE SCHOOL RD (T581)	
	0080/0000	LENGTH(AH 2725 BK 2211)	
	0070/1438	018 " DIA CIR PLASTIC LEN=0040	INSTALLED 2023
	0070/0978	018 " DIA CIR PLASTIC LEN=0045	INSTALLED 2004
014491 FT	014491 FT	2 0 08026 0 00 0144+91	
	0070/0000	LENGTH(AH 2211 BK 2105)	
	0060/2009	018 " DIA CIR PLASTIC LEN=0055	INSTALLED UNKN
	0060/1338	018 " DIA CIR PLASTIC LEN=0070	INSTALLED UNKN
	0060/0621	024 " DIA CIR PLASTIC LEN=0052	INSTALLED 1996
	0060/0144	024 " DIA CIR PLASTIC LEN=0076	INSTALLED UNKN
012386 FT	012386 FT	2 0 08026 0 00 0123+78	
	0060/0000	LENGTH(AH 2105 BK 2137)	
	0050/2135	018 " DIA CIR PLASTIC LEN=0046	INSTALLED UNKN
	0050/1197	024 " DIA CIR PLASTIC LEN=0045	INSTALLED 1996
2 0 08026 0 00 0102+33 VALLEY RD (SR1025 SEG 0060/2214)	010249 FT	010249 FT	
	0050/0000	LENGTH(AH 2137 BK 1768)	
	0040/1110	018 " DIA CIR PLASTIC LEN=0044	INSTALLED UNKN
	0040/0895	018 " DIA CIR PLASTIC LEN=0040	INSTALLED UNKN
	0040/0567	018 " DIA CIR PLASTIC LEN=0043	INSTALLED UNKN
008481 FT	008481 FT	2 0 08026 0 00 0084+70	

EXTRACT DATE: 12/18/2023
PRINT DATE: 12/19/2023

ROADWAY MANAGEMENT SYSTEM
SLD COUNTY/SR - ANNUAL PRINT

PAGE NUMBER: 268
COUNTY: BRADFORD

DIR: B TOTAL LEN: 6.082 MI.
LEFT MUN: STANDING STONE T

DIST: 03-9 SR: 1023
RIGHT MUN: STANDING STONE T

2 0 08026 0 00 0060+47 006052 FT
CHUCKS RD
(T585) 0030/0000

002990 FT

000000 FT

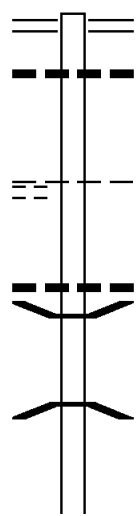
5	0040/0000	LENGTH(AH 1768 BK 2429)
		018 "DIA CIR PLASTIC
	0030/1708	LEN=0045 INSTALLED 2001
		018 "DIA CIR PLASTIC
	0030/1300	LEN=0047 INSTALLED UNKN
		018 "DIA CIR PLASTIC
	0030/0234	LEN=0060 INSTALLED 2006
	006052 FT	SCHOONOVER RD
		(T579)
5	0030/0000	LENGTH(AH 2429 BK 3062)
		024 "DIA CIR PLASTIC
	0020/2504	LEN=0052 INSTALLED 1996
		018 "DIA CIR PLASTIC
	0020/2140	LEN=0045 INSTALLED UNKN
		024 "DIA CIR PLASTIC
	0020/0593	LEN=0045 INSTALLED 2006
		018 "DIA CIR PLASTIC
	0020/0172	LEN=0047 INSTALLED UNKN
	002990 FT	2 0 08026 0 00 0029+88
5	0020/0000	LENGTH(AH 3062 BK 2990)
		018 "DIA CIR PLASTIC
	0010/2940	LEN=0045 INSTALLED UNKN
		018 "DIA CIR PLASTIC
	0010/2154	LEN=0044 INSTALLED 2006
		018 "DIA CIR PLASTIC
	0010/1568	LEN=0043 INSTALLED UNKN
		018 "DIA CIR PLASTIC
	0010/0868	LEN=0060 INSTALLED UNKN
		CENTER RD
	0010/0861	(T614)
		030 "DIA CIR PLASTIC
	0010/0151	LEN=0045 INSTALLED 1996
	000000 FT	2 0 08026 0 00 0000+00
		NC KE
		ENE SUMMIT RD
		GRAND ARMY OF REPUBLIC
		(SR0006 SEG 0780/0000)
	INTER-BK	FISHER RD
		(T615)
		MFC BEGIN = D
5	0010/0000	LENGTH(AH 2990 BK 0000)

EXTRACT DATE: 12/18/2023 ROADWAY MANAGEMENT SYSTEM PAGE NUMBER: 267
 PRINT DATE: 12/19/2023 SLD COUNTY/SR - ANNUAL PRINT COUNTY: BRADFORD
 DIR: B TOTAL LEN: 9.107 MI. DIST: 03-9 SR: 1022
 LEFT MUN: ROME BOROUGH B RIGHT MUN: ROME BOROUGH B

2 0 08079 0 01 0432+85 046875 FT
 TOWNER HILL RD
 (T741) 0230/0000

048084 FT

045595 FT



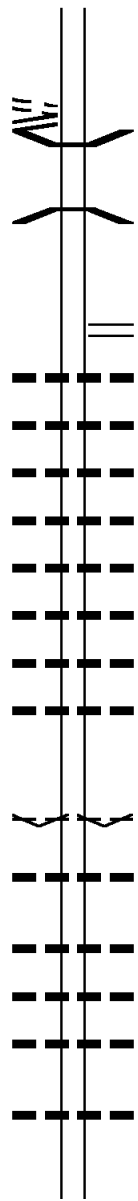
048084 FT MAIN ST
 0230/1209 (SR0187 SEG 0640/0000)
 0230/1159 018 " DIA CIRC CONCR
 LEN=0069 INSTALLED UNKN
 046875 FT ROME BOROUGH
 ROME T
 0230/0000 LENGTH(AH 1209 BK 1280)
 0220/0272 018 " DIA CIRC CONCR
 0220/0091 LEN=0050 INSTALLED UNKN
 045595 FT BMSSEN 08/1022/0220/0000
 2 0 08079 0 01 0419+82
 BULLARDS CREEK
 BMSBG 08/1022/0220/0000
 0220/0000 LENGTH(AH 1280 BK 2436)

DIR: B TOTAL LEN: 9.107 MI. DIST: 03-9 SR: 1022
 LEFT MUN: ROME T RIGHT MUN: ROME T

		2 0 08079 0 01 0340+68
		BULLARD CREEK
	0180/1635	BMSBG 08/1022/0180/1635
	0180/0925	018 " DIA CIR PLASTIC LEN=0060 INSTALLED UNKN
	0180/0607	030 " DIA CIR PLASTIC LEN=0045 INSTALLED UNKN
	0180/0310	015 " DIA CIR PLASTIC LEN=0045 INSTALLED UNKN
036126 FT	036126 FT	2 0 08079 0 01 0325+22
	0180/0000	LENGTH(AH 2114 BK 2738)
	0170/1811	018 " DIA CIR PLASTIC LEN=0050 INSTALLED UNKN
	0170/1378	018 " DIA CIR PLASTIC LEN=0045 INSTALLED UNKN
	0170/1003	018 " DIA CIR PLASTIC LEN=0045 INSTALLED UNKN
	0170/0706	018 " DIA CIR PLASTIC LEN=0055 INSTALLED UNKN
	0170/0605	030 " DIA CIR PLASTIC LEN=0060 INSTALLED 2002
	0170/0473	018 " DIA CIR PLASTIC LEN=0050 INSTALLED UNKN
	0170/0228	018 " DIA CIR PLASTIC LEN=0040 INSTALLED UNKN
033388 FT	033388 FT	2 0 08079 0 01 0297+76
	0170/0000	LENGTH(AH 2738 BK 1815)
	0160/1790	060 " DIA CIR PLASTIC LEN=0040 INSTALLED 2011
	0160/1335	018 " DIA CIR PLASTIC LEN=0047 INSTALLED 2002
	0160/1120	018 " DIA CIR PLASTIC LEN=0040 INSTALLED UNKN
	0160/0979	018 " DIA CIR PLASTIC LEN=0040 INSTALLED UNKN
	0160/0633	BMSSEN 08/1022/0160/0616
	0160/0616	2 0 08079 0 01 0285+43 HICKS CREEK BMSBG 08/1022/0160/0616
	0160/0457	018 " DIA CIR PLASTIC LEN=0045 INSTALLED 2002
031573 FT	031573 FT	2 0 08079 0 01 0279+56
	0160/0000	LENGTH(AH 1815 BK 1878)
	0150/1584	024 " DIA CIR PLASTIC LEN=0040 INSTALLED UNKN

DIR: B TOTAL LEN: 9.107 MI. DIST: 03-9 SR: 1022
 LEFT MUN: ROME T RIGHT MUN: ROME T

ROBINSON RD
 (T842)
 NORTH ROME RD
 (SR1029 SEG 0154/0000) 0150/0200



029695 FT

026935 FT

024851 FT

NC ROME RD
 0150/0129 BMS EN 08/1029/0150/1231
 2 0 08079 0 01 0262+73
 BULLARDS CREEK
 0150/0078 BMSBG 08/1029/0150/1231
 029695 FT 2 0 08079 0 01 0262+73
 NC LAKE RD
 LAKE RD
 (SR1029 SEG 0150/1152)
 5 0150/0000 LENGTH(AH 1878 BK 2760)
 018 " DIA CIR PLASTIC
 0140/2640 LEN=0065 INSTALLED 2004
 018 " DIA CIR PLASTIC
 0140/2201 LEN=0040 INSTALLED 2022
 024 " DIA CIR PLASTIC
 0140/1870 LEN=0061 INSTALLED 1997
 024 " DIA CIRC METAL
 0140/1469 LEN=0051 INSTALLED UNKN
 018 " DIA CIR PLASTIC
 0140/1146 LEN=0055 INSTALLED UNKN
 018 " DIA CIR PLASTIC
 0140/0683 LEN=0045 INSTALLED UNKN
 024 " DIA CIRC CONCR
 0140/0262 LEN=0040 INSTALLED UNKN
 018 " DIA CIR PLASTIC
 0140/0005 LEN=0040 INSTALLED 2022
 026935 FT 2 0 08079 0 01 0234+77
 VILLAGE: NORTH ROME
 ROME
 SHESHEQUIN T
 5 0140/0000 LENGTH(AH 2760 BK 2084)
 018 " DIA CIR PLASTIC
 0130/1958 LEN=0040 INSTALLED UNKN
 018 " DIA CIR PLASTIC
 0130/1307 LEN=0040 INSTALLED UNKN
 018 " DIA CIR PLASTIC
 0130/1175 LEN=0040 INSTALLED UNKN
 024 " DIA CIRC CONCR
 0130/0740 LEN=0040 INSTALLED UNKN
 024 " DIA CIR PLASTIC
 0130/0140 LEN=0045 INSTALLED UNKN
 024851 FT 2 0 08079 0 01 0213+86
 5 0130/0000 LENGTH(AH 2084 BK 2254)
 018 " DIA CIRC METAL

DIR: B TOTAL LEN: 9.107 MI. DIST: 03-9 SR: 1022
 LEFT MUN: SHESHEQUIN T RIGHT MUN: SHESHEQUIN T

Stationing	Segment	Length	Material	Installation
	0120/1895	0045	018" DIA CIR PLASTIC	INSTALLED UNKN
	0120/1661	0050	018" DIA CIR PLASTIC	INSTALLED 1997
	0120/1453	0040	018" DIA CIR PLASTIC	INSTALLED 1997
022597 FT	0120/0304	0050	018" DIA CIR PLASTIC	INSTALLED 2004
	022597 FT	2 0 08079 0 01 0191+25		
	0120/0000	LENGTH(AH 2254 BK 1436)		
021161 FT	0110/0480	0040	024" DIA CIR PLASTIC	INSTALLED 2004
	021161 FT	2 0 08079 0 01 0177+00		
		ROCKWELL RD (T723)		
	0110/0000	LENGTH(AH 1436 BK 1713)		
	0100/1318	0040	018" DIA CIR PLASTIC	INSTALLED UNKN
019448 FT	019448 FT			
SPORTSMANS RD (SR1057 SEG 0010/0000)	0100/0000	LENGTH(AH 1713 BK 1202)		
	0090/0976	0040	024" DIA CIR PLASTIC	INSTALLED 1997
	0090/0856	0040	060" DIA CIR PLASTIC	INSTALLED 2016
018246 FT	0090/0637	0040	018" DIA CIR PLASTIC	INSTALLED 2016
	018246 FT	2 0 08079 0 01 0147+87		
		JAMES ST (SR1041 SEG 0150/1108)		
	0090/0000	LENGTH(AH 1202 BK 2704)		
015542 FT	0080/0805	0040	018" DIA CIR PLASTIC	INSTALLED 2022
	0080/0294	0047	018" DIA CIRC METAL	INSTALLED UNKN
	015542 FT	2 0 08079 0 01 0120+68		
		VILLAGE: GHENT MIDDLE RD		

DIR: B TOTAL LEN: 9.107 MI. DIST: 03-9 SR: 1022
 LEFT MUN: SHESHEQUIN T RIGHT MUN: SHESHEQUIN T

MIDDLE RD
 (T727)

Station	Length	Material	Notes
0080/0000	0080	018" DIA CIRC PLASTIC	(T728) BK 2316
0070/2286	0060	018" DIA CIRC PLASTIC	INSTALLED 2004
0070/1925	0040	018" DIA CIRC METAL	INSTALLED UNKN
0070/1449	0038	018" DIA CIRC METAL	INSTALLED UNKN
0070/1124	0038	018" DIA CIRC METAL	INSTALLED UNKN
013226 FT	0070	024" DIA CIRC PLASTIC	BK 1382
0060/1358	0045	018" DIA CIRC PLASTIC	INSTALLED UNKN
0060/0836	0045	018" DIA CIRC PLASTIC	INSTALLED UNKN
0060/0394	0050	024" DIA CIRC PLASTIC	INSTALLED 2004
011844 FT	0060	024" DIA CIRC CONC	BK 2003
0050/1883	0040	018" DIA CIRC PLASTIC	INSTALLED UNKN
0050/1548	0050	018" DIA CIRC PLASTIC	INSTALLED UNKN
009841 FT	0050	024" DIA CIRC PLASTIC	BK 2489
0040/2171	0050	018" DIA CIRC PLASTIC	INSTALLED 2022
0040/1721	0040	018" DIA CIRC PLASTIC	INSTALLED 2022
0040/1285	0040	018" DIA CIRC PLASTIC	INSTALLED UNKN
0040/0966	0040	018" DIA CIRC METAL	INSTALLED UNKN
0040/0641	0045	018" DIA CIRC PLASTIC	INSTALLED UNKN
0040/0194	0040	018" DIA CIRC PLASTIC	INSTALLED 2022
007352 FT	0040	024" DIA CIRC PLASTIC	BK 1490
0030/1362	0050	018" DIA CIRC METAL	INSTALLED UNKN
0030/1002	0050	018" DIA CIRC METAL	INSTALLED UNKN

EXTRACT DATE: 12/18/2023
PRINT DATE: 12/19/2023

ROADWAY MANAGEMENT SYSTEM
SLD COUNTY/SR - ANNUAL PRINT

PAGE NUMBER: 261
COUNTY: BRADFORD

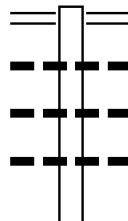
DIR: B TOTAL LEN: 9.107 MI.
LEFT MUN: SHESHEQUIN T

DIST: 03-9 SR: 1022
RIGHT MUN: SHESHEQUIN T

005862 FT	0030/0546	018 " DIA CIR PLASTIC LEN=0040 INSTALLED UNKN
	0030/0025	024 " DIA CIRC CONCR LEN=0050 INSTALLED 2001
	005862 FT	2 0 08079 0 01 0024+56 CHIMNEY HILL RD (T679)
	0030/0000	LENGTH(AH 1490 BK 2479) 024 " DIA CIR PLASTIC
	0020/1991	LEN=0055 INSTALLED UNKN 042 " DIA CIR PLASTIC
	0020/1469	LEN=0048 INSTALLED 2017 024 " DIA CIR PLASTIC
	0020/1107	LEN=0050 INSTALLED 2004 018 " DIA CIR PLASTIC
	0020/0671	LEN=0053 INSTALLED 2007 024 " DIA CIRC CONCR
003383 FT	0020/0090	LEN=0085 INSTALLED UNKN
	003383 FT	2 0 08079 0 01 0000+00 NC GH SHESHEQUIN RD (SR1043 SEG 0110/2565)
	0020/0000	LENGTH(AH 2479 BK 2310)
	0006/1909	BMSSEN 08/1022/0006/0000
001073 FT	0006/0539	SHESHEQUIN ULSTER T
	001073 FT	0 0 00000 0 00 0000+00 NORTH BR SUSQ RVR BMSBG 08/1022/0006/0000
	0006/0000	LENGTH(AH 2310 BK 1073)
	0004/0488	(AAR 362772J)#TRKS 01 018 " DIA CIRC CONCR
	0004/0415	LEN=0057 INSTALLED UNKN RESCUE ST
	0004/0358	(T785) 018 " DIA CIRC METAL
	0004/0103	LEN=0028 INSTALLED 2018 018 " DIA CIR PLASTIC
000000 FT	0004/0041	LEN=0060 INSTALLED 2018
	000000 FT	0 0 00000 0 00 0000+00 VILLAGE: ULSTER NC BR RIDGE ST MAIN ST (SR0220 SEG 0560/1120)
	0004/0000	MFC BEGIN = D LENGTH(AH 1073 BK 0000)

EXTRACT DATE: 12/18/2023 ROADWAY MANAGEMENT SYSTEM PAGE NUMBER: 260
 PRINT DATE: 12/19/2023 SLD COUNTY/SR - ANNUAL PRINT COUNTY: BRADFORD
 DIR: B TOTAL LEN: 4.315 MI. DIST: 03-9 SR: 1021
 LEFT MUN: HERRICK T RIGHT MUN: HERRICK T

022785 FT



022785 FT	SR 1017	SH
0110/2184	(SR1017	SEG 0100/0780)
	018 "DIA	CIR PLASTIC
0110/2147	LEN=0060	INSTALLED UNKN
	018 "DIA	CIR PLASTIC
0110/1572	LEN=0040	INSTALLED 2016
	013"H 17"W	ELLIP METAL
0110/1243	LEN=0035	INSTALLED UNKN

EXTRACT DATE: 12/18/2023
PRINT DATE: 12/19/2023

ROADWAY MANAGEMENT SYSTEM
SLD COUNTY/SR - ANNUAL PRINT

PAGE NUMBER: 259
COUNTY: BRADFORD

DIR: B TOTAL LEN: 4.315 MI.
LEFT MUN: HERRICK T

DIST: 03-9 SR: 1021
RIGHT MUN: HERRICK T

Stationing	Material	Length	Notes
020601 FT	0110/0166	0110/0166	018" DIA CIR PLASTIC LEN=0040 INSTALLED 2016
	020601 FT	2 0 08035 0 01 0206+46	MCGOVERN RD (TB68)
	0110/0000	0110/0000	LENGTH(AH 2184 BK 2887)
	0100/2193	0100/2193	014"H 23"W ELLIP METAL LEN=0040 INSTALLED UNKN
	0100/1807	0100/1807	024" DIA CIR PLASTIC LEN=0100 INSTALLED UNKN
	0100/1468	0100/1468	018" DIA CIR PLASTIC LEN=0040 INSTALLED 2001
	0100/1220	0100/1220	018" DIA CIR PLASTIC LEN=0050 INSTALLED 2001
	0100/1028	0100/1028	029"H 42"W ELLIP METAL LEN=0060 INSTALLED UNKN
	0100/0617	0100/0617	014"H 23"W ELLIP METAL LEN=0040 INSTALLED UNKN
017714 FT	0100/0229	017714 FT	014"H 23"W ELLIP METAL LEN=0060 INSTALLED UNKN
	0100/0000	0100/0000	2 0 08035 0 01 0177+59 LENGTH(AH 2887 BK 2634)
	0090/2161	0090/2161	014"H 23"W ELLIP METAL LEN=0035 INSTALLED UNKN
	0090/1922	0090/1922	024" DIA CIR PLASTIC LEN=0050 INSTALLED 2015
	0090/1754	0090/1754	018" DIA CIR PLASTIC LEN=0040 INSTALLED UNKN
	0090/1475	0090/1475	042" DIA CIR PLASTIC LEN=0060 INSTALLED 2005
	0090/0993	0090/0993	018" DIA CIR PLASTIC LEN=0040 INSTALLED UNKN
	0090/0785	0090/0785	018" DIA CIR PLASTIC LEN=0041 INSTALLED UNKN
	0090/0267	0090/0267	018"H 24"W ELLIP METAL LEN=0040 INSTALLED UNKN
015080 FT	0090/0025	015080 FT	014"H 23"W ELLIP METAL LEN=0040 INSTALLED UNKN
	0090/0000	0090/0000	2 0 08035 0 01 0151+25 LENGTH(AH 2634 BK 1281)
	0080/0885	0080/0885	018" DIA CIR PLASTIC LEN=0035 INSTALLED UNKN
	0080/0617	0080/0617	018" DIA CIR PLASTIC LEN=0040 INSTALLED UNKN
2 0 08035 0 01 0138+44 013799 FT	0080/0097	013799 FT	083"H 57"W ELLIP METAL LEN=0044 INSTALLED 2005
	013799 FT		TUNNICLIFF RD

EXTRACT DATE: 12/18/2023
PRINT DATE: 12/19/2023

ROADWAY MANAGEMENT SYSTEM
SLD COUNTY/SR - ANNUAL PRINT

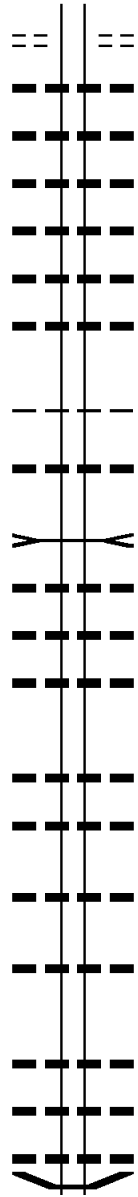
PAGE NUMBER: 258
COUNTY: BRADFORD

DIR: B TOTAL LEN: 4.315 MI.
LEFT MUN: HERRICK T

DIST: 03-9 SR: 1021
RIGHT MUN: HERRICK T

GOOSE HILL RD
(T483)

0080/0000



(T481)
S 0080/0000 LENGTH(AH 1281 BK 1916)
024 " DIA CIR PLASTIC
0070/1899 LEN=0060 INSTALLED UNKN
024 " DIA CIR PLASTIC
0070/1449 LEN=0040 INSTALLED UNKN
021 " DIA CIR PLASTIC
0070/1159 LEN=0040 INSTALLED 2015
015"H 21"W ELLIP METAL
0070/0872 LEN=0040 INSTALLED UNKN
015"H 21"W ELLIP METAL
0070/0540 LEN=0040 INSTALLED UNKN
024 " DIA CIR PLASTIC
0070/0195 LEN=0040 INSTALLED UNKN
011883 FT 2 0 08035 0 01 0118+73
S 0070/0000 LENGTH(AH 1916 BK 1793)
HERRICK
0060/1660 STANDING STONE T
018 " DIA CIRC METAL
0060/1268 LEN=0070 INSTALLED UNKN
TRIB RUMMERFIELD CREEK
STRUCTURE LENGTH 21 FT
>< 0060/1087 BMSID 08/1021/0060/1087
018 " DIA CIRC METAL
0060/0879 LEN=0050 INSTALLED 2001
018 " DIA CIR PLASTIC
0060/0665 LEN=0045 INSTALLED UNKN
014"H 23"W ELLIP METAL
0060/0351 LEN=0040 INSTALLED UNKN
010090 FT 2 0 08035 0 01 0100+56
S 0060/0000 LENGTH(AH 1793 BK 2556)
014 " DIA CIRC METAL
0050/2044 LEN=0035 INSTALLED UNKN
018 " DIA CIR PLASTIC
0050/1929 LEN=0040 INSTALLED UNKN
019"H 30"W ELLIP METAL
0050/1230 LEN=0040 INSTALLED UNKN
019"H 30"W ELLIP METAL
0050/0555 LEN=0035 INSTALLED UNKN
007534 FT 2 0 08035 0 01 0075+38
024 " DIA CIRC METAL
LEN=0040 INSTALLED UNKN
S 0050/0000 LENGTH(AH 2556 BK 1902)
024 " DIA CIR PLASTIC
LEN=0040 INSTALLED 2016
018"H 28"W ELLIP METAL
0040/1532 LEN=0040 INSTALLED UNKN
0040/1189 LEN=0040 INSTALLED UNKN
>< 0040/0868 BMSEN 08/1021/0040/0828

011883 FT

010090 FT

007534 FT

EXTRACT DATE: 12/18/2023
PRINT DATE: 12/19/2023

ROADWAY MANAGEMENT SYSTEM
SLD COUNTY/SR - ANNUAL PRINT

PAGE NUMBER: 257
COUNTY: BRADFORD

DIR: B TOTAL LEN: 4.315 MI.
LEFT MUN: STANDING STONE T

DIST: 03-9 SR: 1021
RIGHT MUN: STANDING STONE T

MOSIER RD
(T616)

0040/0610	0040/0828	2 0 08035 0 01 0064+70 RUMMERFIELD CREEK BMSBG 08/1021/0040/0828
005632 FT	0040/0603	024 " DIA CIR PLASTIC LEN=0050 INSTALLED 2016
	005632 FT	2 0 08035 0 01 0055+49 LENGTH(AH 1902 BK 2690)
	0040/0000	018 " DIA CIRC CONCR LEN=0050 INSTALLED UNKN
	0030/2461	018 " DIA CIRC CONCR LEN=0041 INSTALLED UNKN
	0030/1795	BMSSEN 08/1021/0030/1155
	0030/1236	2 0 08035 0 00 0040+12 RUMMERFIELD CREEK BMSBG 08/1021/0030/1155
	0030/1155	MORGAN RD (T577)
	0030/1061	018 " DIA CIRC CONCR LEN=0060 INSTALLED UNKN
	0030/0544	018 " DIA CIRC CONCR LEN=0050 INSTALLED UNKN
002942 FT	0030/0292	2 0 08035 0 00 0028+50 LENGTH(AH 2690 BK 1832)
	002942 FT	018 "H 28 "W ELLIP METAL LEN=0040 INSTALLED UNKN
	0020/0533	020 "H 28 "W ELLIP METAL LEN=0045 INSTALLED UNKN
001110 FT	0020/0169	2 0 08035 0 00 0010+00 LENGTH(AH 1832 BK 1110)
	001110 FT	020 "H 28 "W ELLIP METAL LEN=0040 INSTALLED UNKN
	0020/0000	018 " DIA CIRC METAL LEN=0080 INSTALLED UNKN
	0010/0934	BALLIBAY RD (T612)
	0010/0556	036 " DIA CIRC METAL LEN=0220 INSTALLED UNKN
000000 FT	0010/0186	2 0 08035 0 00 0000+00 NC RUMMERFIELD CREEK RD GRAND ARMY OF REPUBLIC (SRO006 SEG 0810/1330)
	000000 FT	MFC BEGIN = E
	0010/0000	LENGTH(AH 1110 BK 0000)

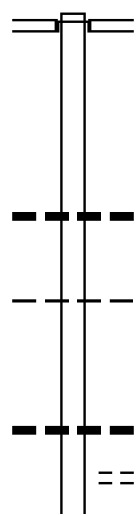
EXTRACT DATE: 12/18/2023 ROADWAY MANAGEMENT SYSTEM PAGE NUMBER: 256
 PRINT DATE: 12/19/2023 SLD COUNTY/SR - ANNUAL PRINT COUNTY: BRADFORD
 DIR: B TOTAL LEN: 2.310 MI. DIST: 03-9 SR: 1020
 LEFT MUN: ROME T RIGHT MUN: ROME T

012197 FT

012197 FT
 INTER-AHD PERCIL RD
 (T683)
 LAKE RD
 (SR1029 SEG 0130/0000)

011473 FT

011473 FT 2 0 08195 0 00 0114+84
 0060/0000 LENGTH(AH 0724 BK 2431)



0050/1216 033"H 39"W ELLIP METAL
 LEN=0040 INSTALLED UNKN

009042 FT

0050/0040 ROME
 SHESHEQUIN T
 009042 FT 2 0 08195 0 00 0090+56
 0050/0000 LENGTH(AH 2431 BK 2016)

0040/1293 015"H 18"W ELLIP METAL
 LEN=0047 INSTALLED UNKN
 CROWLEY HOLLOW RD
 (T720)
 0040/0844 024 " DIA CIR PLASTIC

EXTRACT DATE: 12/18/2023
PRINT DATE: 12/19/2023

ROADWAY MANAGEMENT SYSTEM
SLD COUNTY/SR - ANNUAL PRINT

PAGE NUMBER: 255
COUNTY: BRADFORD

DIR: B TOTAL LEN: 2.310 MI.
LEFT MUN: SHESHEQUIN T

DIST: 03-9 SR: 1020
RIGHT MUN: SHESHEQUIN T

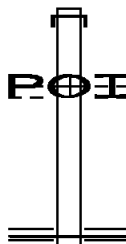
Stationing	Segment	Material	Length	Status
007026 FT	0040/0748	0040/0748	LEN=0050	INSTALLED UNKN
	007026 FT	2 0 08195 0 00 0070+38		
	0040/0000	LENGTH(AH 2016 BK 2388)		
	0030/2368	036 " DIA CIR PLASTIC	LEN=0045	INSTALLED UNKN
	0030/1552	013"H 22"W ELLIP METAL	LEN=0045	INSTALLED UNKN
	0030/0901	060 " DIA CIRC METAL	LEN=0046	INSTALLED 2003
004638 FT	0030/0232	024 " DIA CIR PLASTIC	LEN=0040	INSTALLED UNKN
	004638 FT	2 0 08195 0 00 0046+48		
		SACKETT RD		
		(T726)		
	0030/0000	LENGTH(AH 2388 BK 2276)		
	0020/1558	015"H 22"W ELLIP METAL	LEN=0040	INSTALLED UNKN
ROCKWELL RD (T723)	0020/1455			
	0020/1369	015"H 22"W ELLIP METAL	LEN=0047	INSTALLED UNKN
		015"H 18"W ELLIP METAL		
	0020/0801	LEN=0045		INSTALLED UNKN
		024 " DIA CIR PLASTIC		
002362 FT	0020/0204	LEN=0045		INSTALLED UNKN
	002362 FT	2 0 08195 0 00 0023+67		
	0020/0000	LENGTH(AH 2276 BK 2362)		
		015 " DIA CIR PLASTIC		
	0010/2348	LEN=0045		INSTALLED UNKN
		018 " DIA CIR PLASTIC		
	0010/1572	LEN=0060		INSTALLED 1997
		018 " DIA CIR PLASTIC		
	0010/1068	LEN=0035		INSTALLED UNKN
		018 " DIA CIRC METAL		
	0010/0395	LEN=0045		INSTALLED UNKN
		015 " DIA CIRC METAL		
000000 FT	0010/0151	LEN=0047		INSTALLED UNKN
	000000 FT	2 0 08195 0 00 0000+00		
		NC SHORES RD		
		GHEENT HILL RD		
		(SR1022 SEG 0090/0976)		
		MFC BEGIN = E		
	0010/0000	LENGTH(AH 2362 BK 0000)		

EXTRACT DATE: 12/18/2023 ROADWAY MANAGEMENT SYSTEM PAGE NUMBER: 254
 PRINT DATE: 12/19/2023 SLD COUNTY/SR - ANNUAL PRINT COUNTY: BRADFORD
 DIR: B TOTAL LEN: .114 MI. DIST: 03-9 SR: 1018
 LEFT MUN: TOWANDA B RIGHT MUN: TOWANDA B

SAYRE ST
 (BORO)

000600 FT

0010/0349
 000000 FT



000600 FT
 INTER-AHD PACKER AV
 0010/0600 (BORO)
 (APRA) 3-9 MAINTENANCE
 PENNDOT MAINT. DIST. 3-
 0010/0349 (PRDR)
 000000 FT 1 0 00212 7 00 0000+00
 NC P A YOR AV
 (SRO006 SEG 0560/0813)
 MFC BEGIN = E
 0010/0000 LENGTH(AH 0600 BK 0000)

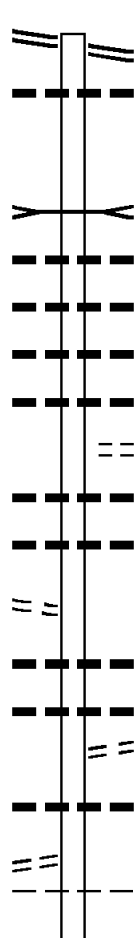
DIR: B TOTAL LEN: 8.213 MI. DIST: 03-9 SR: 1017
 LEFT MUN: ORWELL T RIGHT MUN: ORWELL T

CC ALLIS RD 043362 FT
 (SR1010 SEG 0040/0000) 0180/0500

042862 FT

2 0 08025 0 00 0631+20 040311 FT
 HOWE RD
 (T621) 0170/0000

WHIPPLE RD
 (T632) 0160/1877



043362 FT CC ALLIS RD
 0180/0500 (SR1010 SEG 0040/0000)
 0180/0355 024 " DIA CIRC CONCR
 042862 FT LEN=0050 INSTALLED UNKN
 2 0 08025 0 00 0656+42
 SOUTH CREEK
 STRUCTURE LENGTH 25 FT
 BMSID 08/1017/0180/0000
 LENGTH(AH 0500 BK 2551)

5 0180/0000 018 " DIA CIRC CONCR
 0170/2082 LEN=0040 INSTALLED UNKN
 0170/1575 018 " DIA CIRC CONCR
 0170/1231 LEN=0045 INSTALLED UNKN
 018 " DIA CIRC CONCR
 0170/0912 LEN=0045 INSTALLED UNKN
 018 " DIA CIR PLASTIC
 0170/0903 LEN=0070 INSTALLED 1998
 CRAWFORD RD
 (T779)
 0170/0462 018 " DIA CIRC CONCR
 LEN=0040 INSTALLED UNKN
 0170/0020 018 " DIA CIRC CONCR
 040311 FT LEN=0040 INSTALLED UNKN

5 0170/0000 LENGTH(AH 2551 BK 2981)
 018 " DIA CIRC CONCR
 0160/2754 LEN=0045 INSTALLED UNKN
 018 " DIA CIRC CONCR
 0160/2303 LEN=0045 INSTALLED UNKN
 CLAIR RD
 (T780)
 0160/2298 018 " DIA CIRC CONCR
 0160/1891 LEN=0040 INSTALLED UNKN

0160/1725 ORWELL
 HERRICK T

DIR: B TOTAL LEN: 8.213 MI. DIST: 03-9 SR: 1017
 LEFT MUN: ORWELL T RIGHT MUN: ORWELL T

LC TO WHIPPLE RD
 (CONN)

0160/0430

WHIPPLE RD
 (T632)

0160/0262
 037330 FT

034453 FT

032343 FT

MERCUR RD
 (SR1012 SEG 0190/0000) 0130/1380

0160/0840	018 " DIA	CIRC CONCR
	LEN=0040	INSTALLED UNKN
0160/0265	018 " DIA	CIRC CONCR
	LEN=0045	INSTALLED UNKN
037330 FT	2 0 08025	0 00 0601+47
0160/0000	LENGTH(AH	2981 BK 2877)
	018 " DIA	CIRC CONCR
	LEN=0040	INSTALLED UNKN
0150/2555	018 " DIA	CIRC CONCR
	LEN=0040	INSTALLED UNKN
0150/2184	036 " DIA	CIR PLASTIC
	LEN=0047	INSTALLED 2004
0150/0972	018 " DIA	CIRC CONCR
	LEN=0040	INSTALLED UNKN
0150/0722	018 " DIA	CIRC CONCR
	LEN=0040	INSTALLED UNKN
0150/0216	024 " DIA	CIRC CONCR
	LEN=0045	INSTALLED UNKN
034453 FT	2 0 08025	0 00 0572+78
0150/0000	LENGTH(AH	2877 BK 2110)
	018 " DIA	CIRC CONCR
	LEN=0045	INSTALLED UNKN
0140/1878	018 " DIA	CIRC CONCR
	LEN=0040	INSTALLED UNKN
0140/1545	018 " DIA	CIRC CONCR
	LEN=0040	INSTALLED UNKN
0140/0407	015 " DIA	CIRC CONCR
	LEN=0100	INSTALLED UNKN
0140/0328	HOPS RD	
	(T629)	
0140/0185	018 " DIA	CIRC CONCR
	LEN=0040	INSTALLED UNKN
032343 FT	2 0 08025	0 00 0551+74
0140/0000	LENGTH(AH	2110 BK 1632)
	018 " DIA	CIRC CONCR
	LEN=0040	INSTALLED UNKN
0130/1566	018 " DIA	CIRC CONCR
	LEN=0065	INSTALLED UNKN
0130/1400	LEISURE LAKES RD	
	(SR1012 SEG 0190/0000)	
0130/1380	018 " DIA	CIRC CONCR
	LEN=0040	INSTALLED UNKN
0130/1000	018 " DIA	CIRC CONCR
	LEN=0070	INSTALLED UNKN
0130/0867	018 " DIA	CIRC CONCR
	LEN=0070	INSTALLED UNKN

DIR: B TOTAL LEN: 8.213 MI. DIST: 03-9 SR: 1017
 LEFT MUN: HERRICK T RIGHT MUN: HERRICK T

Stationing	Segment	Length	Material	Notes
030711	FT			
0130	/0000	2 0 08025 0 00 0535+46	VILLAGE: HERRICKVILLE	
0120	/2854	LEN=0040	INSTALLED UNKN	
0120	/2633	LEN=0040	INSTALLED UNKN	
0120	/2375	LEN=0040	INSTALLED UNKN	
0120	/2239	LEN=0040	INSTALLED UNKN	
0120	/1874	LEN=0050	INSTALLED 2003	
0120	/1477	LEN=0040	INSTALLED UNKN	
0120	/1040	LEN=0060	INSTALLED 2003	
0120	/0491	LEN=0040	INSTALLED 2003	
0120	/0052	LEN=0048	INSTALLED UNKN	
027857	FT			
0120	/0000	LENGTH(AH 2854 BK 2710)	018" DIA CIR PLASTIC	
0110	/2406	LEN=0040	INSTALLED UNKN	
0110	/0857	LEN=0040	INSTALLED UNKN	
0110	/0634	LEN=0040	INSTALLED UNKN	
0110	/0268	LEN=0040	INSTALLED 2003	
025147	FT	2 0 08025 0 00 0479+79		
0110	/0000	LENGTH(AH 2710 BK 2441)	018" DIA CIR PLASTIC	
0100	/1331	LEN=0050	INSTALLED 2003	
0100	/0830	LEN=0050	INSTALLED UNKN	
0100	/0268	LEN=0040	INSTALLED UNKN	
022706	FT	2 0 08025 0 00 0455+29		

2 0 08025 0 00 0507+00 027857 FT
 STURDEVANT RD
 (T472) 0120/0000

RUMMERFIELD CREEK RD
 (SR1021 SEG 0110/2184) 0100/0780

EXTRACT DATE: 12/18/2023
PRINT DATE: 12/19/2023

ROADWAY MANAGEMENT SYSTEM
SLD COUNTY/SR - ANNUAL PRINT

PAGE NUMBER: 250
COUNTY: BRADFORD

DIR: B TOTAL LEN: 8.213 MI.
LEFT MUN: HERRICK T

DIST: 03-9 SR: 1017
RIGHT MUN: HERRICK T

2 0 08025 0 00 0429+46 020133 FT
CAMP RD
(T486)

0090/0000

017179 FT

AREY RD
(T579)

0070/0972

013773 FT

5	0100/0000	LENGTH(AH 2441 BK 2573)
	018 "DIA	CIR PLASTIC
---	0090/2372	LEN=0050 INSTALLED UNKN
---	048 "DIA	CIR PLASTIC
---	0090/2090	LEN=0050 INSTALLED UNKN
---	015"H 21"W	ELLIP METAL
---	0090/1587	LEN=0040 INSTALLED UNKN
---	018 "DIA	CIR PLASTIC
---	0090/1111	LEN=0040 INSTALLED 2003
---	015"H 22"W	ELLIP METAL
---	0090/0767	LEN=0060 INSTALLED UNKN
---	038"H 60"W	ELLIP CONC
---	0090/0182	LEN=0048 INSTALLED 2003
---	FERGUSON RD	
==	0090/0017	(T480)
	020133 FT	
5	0090/0000	LENGTH(AH 2573 BK 2954)
	018 "DIA	CIR PLASTIC
---	0080/2418	LEN=0040 INSTALLED UNKN
---	024 "DIA	CIR PLASTIC
---	0080/2019	LEN=0046 INSTALLED 2003
---	018 "DIA	CIR PLASTIC
---	0080/1461	LEN=0040 INSTALLED UNKN
---	024 "DIA	CIR PLASTIC
---	0080/1038	LEN=0045 INSTALLED UNKN
---	018 "DIA	CIR PLASTIC
---	0080/0334	LEN=0040 INSTALLED UNKN
---	017179 FT	
	2 0 08025 0 00 0399+92	
	VILLAGE: HERRICK	
5	0080/0000	LENGTH(AH 2954 BK 3406)
	018 "DIA	CIR PLASTIC
---	0070/3202	LEN=0040 INSTALLED UNKN
---	018 "DIA	CIR PLASTIC
---	0070/2088	LEN=0040 INSTALLED UNKN
---	018 "DIA	CIR PLASTIC
---	0070/1783	LEN=0040 INSTALLED UNKN
---	024 "DIA	CIR PLASTIC
---	0070/1404	LEN=0040 INSTALLED UNKN
---	024 "DIA	CIR PLASTIC
---	0070/1029	LEN=0040 INSTALLED UNKN
---	018 "DIA	CIR PLASTIC
---	0070/0972	LEN=0090 INSTALLED UNKN
---	013773 FT	
	2 0 08025 0 00 0365+85	
	HIDUK RD	

DIR: B TOTAL LEN: 8.213 MI. DIST: 03-9 SR: 1017
 LEFT MUN: HERRICK T RIGHT MUN: HERRICK T

Stationing	Description	Material	Length	Notes
	0070/0000	018" DIA CIR PLASTIC	3406	(T580) BK 2136
	0060/2120	018" DIA CIR PLASTIC	0060	INSTALLED UNKN
	0060/1940	018" DIA CIR PLASTIC	0048	INSTALLED UNKN
	0060/1638	018" DIA CIR PLASTIC	0040	INSTALLED 2003
	0060/1050	060" DIA CIRC METAL	0050	INSTALLED UNKN
011637 FT	0060/0062	018" DIA CIR PLASTIC	0040	INSTALLED UNKN
	011637 FT	2 0 08025 0 00 0344+57		
	0060/0000	018" DIA CIR PLASTIC	2136	BK 2522)
	0050/2371	018" DIA CIR PLASTIC	0040	INSTALLED UNKN
	0050/1371	018" DIA CIR PLASTIC	0040	INSTALLED 2010
	0050/1021	018" DIA CIR PLASTIC	0040	INSTALLED 2010
	0050/0794	018" DIA CIR PLASTIC	0040	INSTALLED 2010
009115 FT	0050/0431	018" DIA CIR PLASTIC	0040	INSTALLED 2010
	009115 FT	2 0 08025 0 00 0319+44		
	0050/0000	024"H 36"W ELLIP METAL	2522	BK 2466)
	0040/2069	018" DIA CIR PLASTIC	0060	INSTALLED UNKN
	0040/1992	018" DIA CIR PLASTIC	0035	INSTALLED 2010
	0040/1703	018" DIA CIR PLASTIC	0040	INSTALLED 2010
POI	0040/1061	(APRA) STAGE COACH TRSPT		
	0040/0635	018" DIA CIR PLASTIC	0050	INSTALLED UNKN
006649 FT	0040/0360	018" DIA CIR PLASTIC	0035	INSTALLED 2010
	006649 FT	2 0 08025 0 00 0294+87		
	0040/0000	HERRICK WYALUSING T	2466	BK 2500)
	0030/2259	018" DIA CIR PLASTIC	0106	INSTALLED 2010
	0030/2118	018" DIA CIR PLASTIC	0114	INSTALLED 2010

EXTRACT DATE: 12/18/2023
PRINT DATE: 12/19/2023

ROADWAY MANAGEMENT SYSTEM
SLD COUNTY/SR - ANNUAL PRINT

PAGE NUMBER: 248
COUNTY: BRADFORD

DIR: B TOTAL LEN: 8.213 MI.
LEFT MUN: WYALUSING T

DIST: 03-9 SR: 1017
RIGHT MUN: WYALUSING T

004149 FT

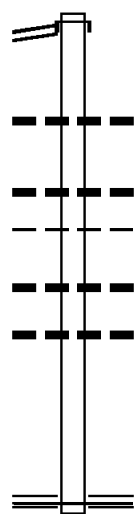
001646 FT

000000 FT

0030/1922	024 " DIA	CIR PLASTIC
	LEN=0040	INSTALLED 2010
0030/1857	018 " DIA	CIR PLASTIC
	LEN=0035	INSTALLED 2010
0030/1513	018 " DIA	CIR PLASTIC
	LEN=0040	INSTALLED 2010
0030/1200	018 " DIA	CIR PLASTIC
	LEN=0045	INSTALLED 2003
0030/0785	018 " DIA	CIR PLASTIC
	LEN=0050	INSTALLED 2010
0030/0615	018 " DIA	CIR PLASTIC
	LEN=0045	INSTALLED 2010
0030/0248	024 " DIA	CIR PLASTIC
	LEN=0045	INSTALLED 2003
004149 FT	2 0 08025	0 00 0269+88
0030/0000	LENGTH(AH	2500 BK 2503)
0020/2413	024 " DIA	CIR PLASTIC
	LEN=0045	INSTALLED 2010
0020/2050	024 " DIA	CIR PLASTIC
	LEN=0045	INSTALLED 2003
0020/1686	024 " DIA	CIR PLASTIC
	LEN=0045	INSTALLED 2003
0020/1414	018 " DIA	CIR PLASTIC
	LEN=0050	INSTALLED 2003
0020/1215	018 " DIA	CIR PLASTIC
	LEN=0045	INSTALLED 2003
0020/0944	036 " DIA	CIRC METAL
	LEN=0040	INSTALLED UNKN
0020/0545	018 " DIA	CIR PLASTIC
	LEN=0040	INSTALLED 2003
0020/0385	020"H 28"W	ELLIP METAL
	LEN=0040	INSTALLED UNKN
001646 FT	2 0 08025	0 00 0244+86
0020/0000	LENGTH(AH	2503 BK 1646)
0010/0443	CAMPTOWN CHURCH ST	(T483)
	015 " DIA	CIRC METAL
0010/0429	LEN=0055	INSTALLED UNKN
0010/0150	015"H 20"W	ELLIP METAL
	LEN=0040	INSTALLED UNKN
000000 FT	2 0 08025	0 00 0228+41
	VILLAGE: CAMPTOWN	
	NC HE	HERRICKVILLE RD
	SR 0409	SH
	(SR0409	SEG 0080/1463)
	MFC BEGIN	= D
0010/0000	LENGTH(AH	1646 BK 0000)

EXTRACT DATE: 12/18/2023 ROADWAY MANAGEMENT SYSTEM PAGE NUMBER: 247
 PRINT DATE: 12/19/2023 SLD COUNTY/SR - ANNUAL PRINT COUNTY: BRADFORD
 DIR: B TOTAL LEN: .577 MI. DIST: 03-9 SR: 1016
 LEFT MUN: WYSOX T RIGHT MUN: WYSOX T

BARNER RD 003045 FT
 (SR1035 SEG 0050/0000) 0010/3045

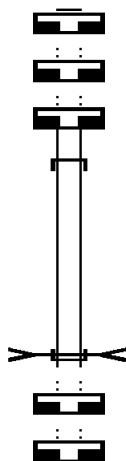


000000 FT

003045 FT
 INTER-AHD SHORES HILL RD
 0010/3045 (SR1035 SEG 0050/0000)

0010/2013 018 " DIA CIR PLASTIC
 LEN=0040 INSTALLED 1999
 0010/1250 024 " DIA CIR PLASTIC
 LEN=0050 INSTALLED UNKN
 WYSOX
 0010/1228 SHESHEQUIN T
 024 " DIA CIR PLASTIC
 0010/1141 LEN=0042 INSTALLED 2012
 030 " DIA CIR PLASTIC
 0010/0777 LEN=0040 INSTALLED 2012
 000000 FT 2 0 08080 1 00 0000+00
 NC VA LLEY VIEW RD
 JAMES ST
 (SR1041 SEG 0040/0000)
 MFC BEGIN = E
 0010/0000 LENGTH(AH 3045 BK 0000)

000020 FT
 000020 FT
 000020 FT
 000000 FT
 000000 FT
 000000 FT



000020 FT
 7050/0000 LENGTH(AH 3403 BK 4049)
 000020 FT
 7040/0000 LENGTH(AH 4049 BK 6974)
 000020 FT
 7032/0000 LENGTH(AH 6974 BK 0020)
 INTER-AHD ANDERSON RD
 0030/0020 (TB15)
 000000 FT 2 0 08171 0 00 0062+95
 NC AN ANDERSON RD
 BR. COLD BRK.
 STRUCTURE LENGTH 20 FT
 BMSID 08/1015/0030/0000
 INTER-BK ANDERSON RD
 (TB15)
 5 0030/0000 LENGTH(AH 0020 BK 3209)
 000000 FT
 7020/0000 LENGTH(AH 3209 BK 3100)
 000000 FT
 7010/0000 LENGTH(AH 3100 BK 0000)

EXTRACT DATE: 12/18/2023 ROADWAY MANAGEMENT SYSTEM PAGE NUMBER: 245
PRINT DATE: 12/19/2023 SLD COUNTY/SR - ANNUAL PRINT COUNTY: BRADFORD
DIR: B TOTAL LEN: 1.366 MI. DIST: 03-9 SR: 1014
LEFT MUN: TUSCARORA T RIGHT MUN: TUSCARORA T

DIR: B TOTAL LEN: 1.366 MI. DIST: 03-9 SR: 1014
 LEFT MUN: TUSCARORA T RIGHT MUN: TUSCARORA T

TEWKSBURY HOLLOW RD
 (T515)

0030/0709
 005140 FT

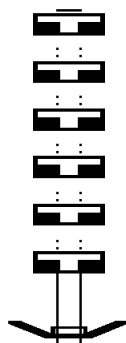
001955 FT

2 0 08115 0 00 0000+00 000000 FT
 CREEK RD
 (SR0367 SEG 0010/0844) 0010/0000

INTER-AHD	SR	SH	SEG	DESCRIPTION	LEN	STATUS
0030/2074	3002	018 "DIA	0010/0000	CIR PLASTIC	0060	INSTALLED 2002
0030/1475	3002	018 "DIA	0010/0000	CIR PLASTIC	0048	INSTALLED UNKN
0030/0715	3002	018 "DIA	0010/0000	CIR PLASTIC	0040	INSTALLED UNKN
005140 FT	2 0	08115	0 00	0051+41		
0030/0000	3002	018 "DIA	0010/0000	CIRC METAL	0040	INSTALLED 1997
0020/2978	3002	060 "DIA	2074 BK 3185	CIR PLASTIC	0040	INSTALLED 2000
0020/2610	3002	018 "DIA	0010/0000	CIR PLASTIC	0045	INSTALLED 2002
0020/2128	3002	018 "DIA	0010/0000	CIR PLASTIC	0045	INSTALLED 2002
0020/1956	3002	018 "DIA	0010/0000	CIR PLASTIC	0045	INSTALLED 2002
0020/0998	3002	018 "DIA	0010/0000	CIRC METAL	0045	INSTALLED 2002
0020/0483	3002	018 "DIA	0010/0000	CIRC METAL	0050	INSTALLED UNKN
001955 FT	2 0	08115	0 00	0019+50		
0020/0000	3002	090 "DIA	3185 BK 1955	CIRC METAL	0060	INSTALLED UNKN
0010/1690	3002	018 "DIA	0010/0000	CIRC METAL	0060	INSTALLED UNKN
0010/1667	3002	018 "DIA	0010/0000	HELLER RD (T486)	0060	INSTALLED UNKN
0010/1517	3002	018 "DIA	0010/0000	CIRC CONCR	0060	INSTALLED UNKN
0010/1158	3002	018 "DIA	0010/0000	CIRC CONCR	0050	INSTALLED UNKN
0010/0745	3002	BMSSEN 08/1014/0010/0642			0006+40	
0010/0642	3002	2 0 08115 0 00	0006+40	TUSCARORA CK		
		BMSBG 08/1014/0010/0642				
		NC MARBAKER RD				
000000 FT		CREEK RD				
0010/0000	3002	(SR0367 SEG 0010/0844)				
		MFC BEGIN = E				
	3002	0010/0000				LENGTH(AH 1955 BK 0000)

EXTRACT DATE: 12/18/2023 ROADWAY MANAGEMENT SYSTEM PAGE NUMBER: 243
 PRINT DATE: 12/19/2023 SLD COUNTY/SR - ANNUAL PRINT COUNTY: BRADFORD
 DIR: B TOTAL LEN: .015 MI. DIST: 03-9 SR: 1013
 LEFT MUN: PIKE T RIGHT MUN: PIKE T

000079 FT
 000079 FT
 000079 FT
 000079 FT
 000079 FT
 000079 FT



000079 FT
 7120/0000 LENGTH(AH 0679 BK 1274)
 000079 FT
 7110/0000 LENGTH(AH 1274 BK 2443)
 000079 FT
 7100/0000 LENGTH(AH 2443 BK 2481)
 000079 FT
 7090/0000 LENGTH(AH 2481 BK 2935)
 000079 FT
 7080/0000 LENGTH(AH 2935 BK 3168)
 000079 FT
 7070/0000 LENGTH(AH 3168 BK 0024)
 INTER-AHD TBK SR 08/1013/0062/0000
 0062/0024 (TB13) MILL CREEK

EXTRACT DATE: 12/18/2023
PRINT DATE: 12/19/2023

ROADWAY MANAGEMENT SYSTEM
SLD COUNTY/SR - ANNUAL PRINT

PAGE NUMBER: 242
COUNTY: BRADFORD

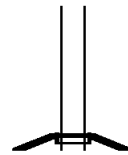
DIR: B
LEFT MUN: PIKE T

TOTAL LEN: .015 MI.

DIST: 03-9
RIGHT MUN: PIKE T

SR: 1013

000055 FT



000055 FT
INTER-BK

2 0 08095 0 01 0113+56
TBK SR 1013 MILL CREEK
(TB13)
B ROCKWELL C
BMSBG 08/1013/0062/0000
LENGTH(AH 0024 BK 1583)

000055 FT

0062/0000
000055 FT
7060/0000
INTER-AHD

LENGTH(AH 1583 BK 0009)
TBK SR 1013 MILL CREEK
(TB13)
084" DIA CIRC CONCR
LEN=0045 INSTALLED UNKN

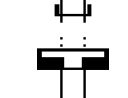
000046 FT



0056/0009
000046 FT
INTER-BK

2 0 08095 0 01 0096+90
TBK SR 1013 MILL CREEK
(TB13)

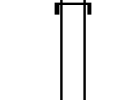
000046 FT



0056/0000
000046 FT
7054/0000
INTER-AHD

LENGTH(AH 0009 BK 1136)
LENGTH(AH 1136 BK 0030)
TBK SR 1013 MILL CREEK
(TB13)

000016 FT



0052/0030
000016 FT

2 0 08095 0 01 0086+35
MILL CREEK
STRUCTURE LENGTH 30 FT
BMSID 08/1013/0052/0000
TBK SR 1013 MILL CREEK
(TB13)

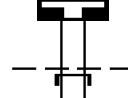
000016 FT



0052/0000
000016 FT
7050/0000
INTER-AHD

LENGTH(AH 0030 BK 0538)
LENGTH(AH 0538 BK 1272)

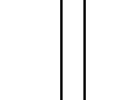
000016 FT



000016 FT
7044/0000
INTER-AHD

LENGTH(AH 1272 BK 0016)
TBK SR 1013 MILL CREEK
(TB13)

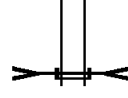
000000 FT



0040/0016
000000 FT
NC MI

2 0 08095 0 00 0068+32
MILL CREEK RD
MILL CREEK
STRUCTURE LENGTH 16 FT
BMSID 08/1013/0040/0000
TBK SR 1013 MILL CREEK
(TB13)

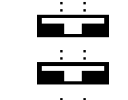
000000 FT



0040/0000
000000 FT
7040/0000

LENGTH(AH 0016 BK 1782)
LENGTH(AH 1782 BK 1683)

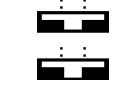
000000 FT



000000 FT
7030/0000

LENGTH(AH 1683 BK 3400)

000000 FT



000000 FT
7020/0000

LENGTH(AH 3400 BK 2781)

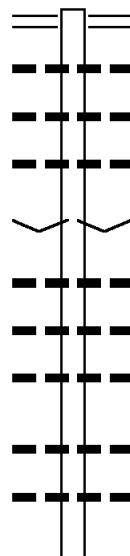
000000 FT



000000 FT
7010/0000

LENGTH(AH 2781 BK 0000)

074125 FT

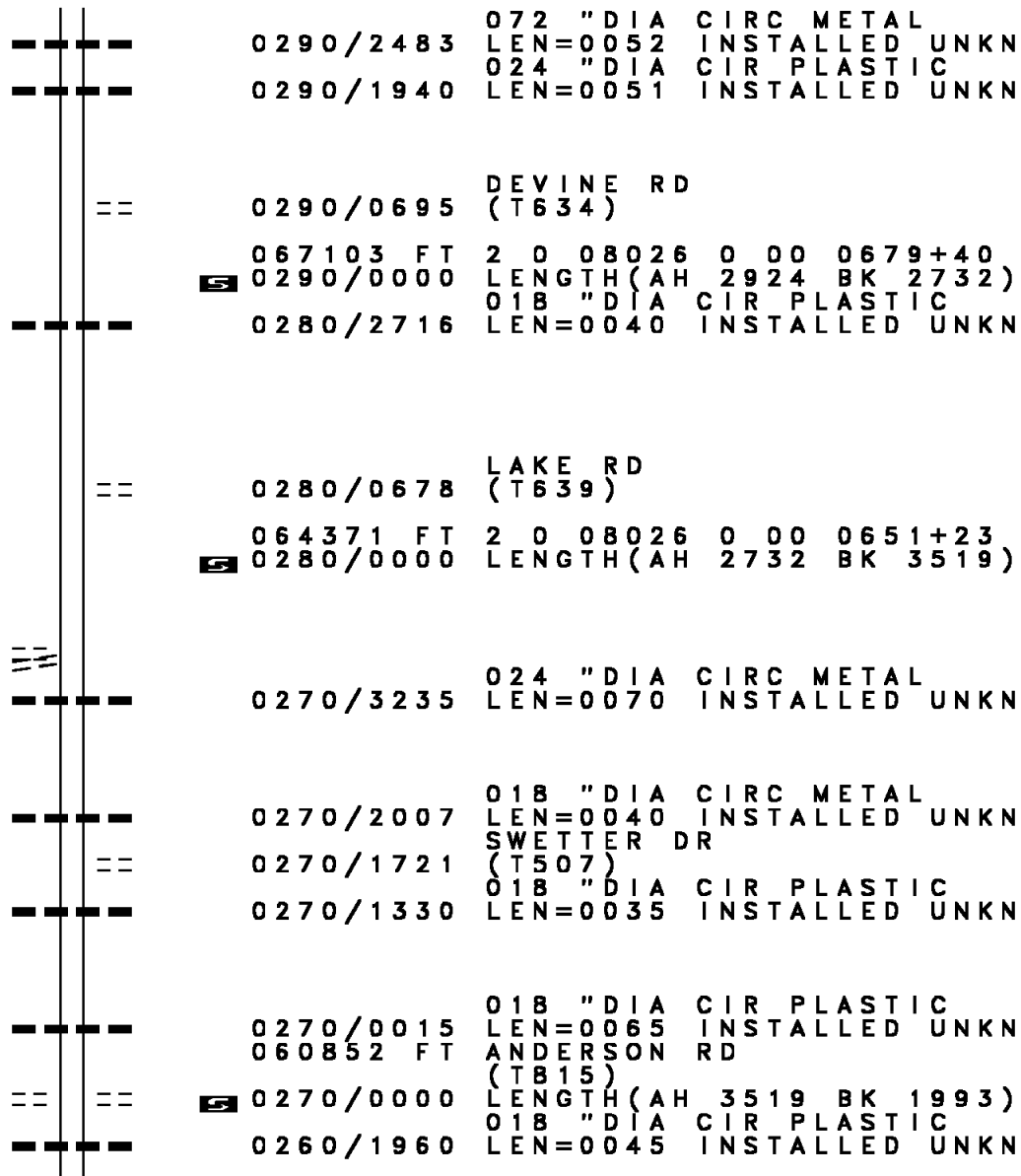


072106 FT

070027 FT

074125 FT	SR 0706 SH
0310/2019	(SR0706 SEG 0210/0829)
	024 " DIA CIR PLASTIC
0310/1443	LEN=0050 INSTALLED UNKN
	024 " DIA CIRC METAL
0310/1002	LEN=0050 INSTALLED UNKN
	024 " DIA CIR PLASTIC
0310/0535	LEN=0045 INSTALLED UNKN
072106 FT	2 0 08026 0 00 0729+43
	VILLAGE: STEVENSVILLE
0310/0000	LENGTH(AH 2019 BK 2079)
	018 " DIA CIR PLASTIC
0300/2017	LEN=0045 INSTALLED UNKN
	018 " DIA CIR PLASTIC
0300/1627	LEN=5550 INSTALLED UNKN
	018 " DIA CIR PLASTIC
0300/1181	LEN=0060 INSTALLED UNKN
	018 " DIA CIR PLASTIC
0300/0498	LEN=0042 INSTALLED UNKN
	024 " DIA CIR PLASTIC
0300/0148	LEN=0042 INSTALLED UNKN
070027 FT	2 0 08026 0 00 0708+64
0300/0000	LENGTH(AH 2079 BK 2924)

DIR: B TOTAL LEN: 14.039 MI. DIST: 03-9 SR: 1012
 LEFT MUN: STEVENS T RIGHT MUN: STEVENS T



0290/2483 072 " DIA CIRC METAL
 LEN=0052 INSTALLED UNKN
 0290/1940 024 " DIA CIR PLASTIC
 LEN=0051 INSTALLED UNKN

== 0290/0695 DEVINE RD
 (T634)
 067103 FT 2 0 08026 0 00 0679+40
 S 0290/0000 LENGTH(AH 2924 BK 2732)
 018 " DIA CIR PLASTIC
 0280/2716 LEN=0040 INSTALLED UNKN

== 0280/0678 LAKE RD
 (T639)
 064371 FT 2 0 08026 0 00 0651+23
 S 0280/0000 LENGTH(AH 2732 BK 3519)

BRADSHAW RD
 (T641)
 ROCKY RIDGE RD
 (T642)

0270/3303 ---
 0270/3235 024 " DIA CIRC METAL
 LEN=0070 INSTALLED UNKN

0270/2007 018 " DIA CIRC METAL
 LEN=0040 INSTALLED UNKN
 SWETTER DR
 == 0270/1721 (T507)
 018 " DIA CIR PLASTIC
 0270/1330 LEN=0035 INSTALLED UNKN

2 0 08026 0 00 0618+10 060852 FT
 MCCAULEY HILL RD
 (T816) 0270/0000

0270/0015 018 " DIA CIR PLASTIC
 LEN=0065 INSTALLED UNKN
 ANDERSON RD
 (TB15)
 S 0270/0000 LENGTH(AH 3519 BK 1993)
 018 " DIA CIR PLASTIC
 0260/1960 LEN=0045 INSTALLED UNKN

DIR: B TOTAL LEN: 14.039 MI. DIST: 03-9 SR: 1012
 LEFT MUN: STEVENS T RIGHT MUN: STEVENS T

Stationing	Material	Description	Notes
	0260/1118	018 " DIA CIR PLASTIC LEN=0040	INSTALLED UNKN
058859 FT	0260/0285	018 " DIA CIR PLASTIC LEN=0045	INSTALLED UNKN
	058859 FT	2 0 08026 0 00 0597+67	
	0260/0000	LENGTH(AH 1993 BK 2648)	
	0250/2619	018 " DIA CIR PLASTIC LEN=0050	INSTALLED UNKN
	0250/1459	024 " DIA CIR PLASTIC LEN=0040	INSTALLED UNKN
	0250/0941	036 " DIA CIRC METAL LEN=0050	INSTALLED UNKN
056211 FT	056211 FT	2 0 08026 0 00 0570+53	
	0250/0000	018 " DIA CIR PLASTIC LEN=0040	INSTALLED UNKN
		LENGTH(AH 2648 BK 2523)	
	0240/1306	018 " DIA CIRC METAL LEN=0035	INSTALLED UNKN
	0240/0985	FORKER RD (T644)	
	0240/0638	018 " DIA CIR PLASTIC LEN=0050	INSTALLED UNKN
053688 FT	0240/0141	018 " DIA CIRC METAL LEN=0045	INSTALLED UNKN
	053688 FT	2 0 08026 0 00 0544+67	
	0240/0000	STEVENS PIKE T LENGTH(AH 2523 BK 2397)	
	0230/2226	036 " DIA CIR PLASTIC LEN=0050	INSTALLED 2013
FLANAGAN RD (T776) LC FOR FLANAGAN RD (CONN)	0230/2205		
	0230/2135		
	0230/1875	048 " DIA CIR PLASTIC LEN=0045	INSTALLED 2007
	0230/1220	018 " DIA CIR PLASTIC LEN=0050	INSTALLED UNKN
	0230/1031	PIKE HERRICK T	

DIR: B TOTAL LEN: 14.039 MI. DIST: 03-9 SR: 1012
 LEFT MUN: PIKE T RIGHT MUN: PIKE T

Stationing	Notes	Material	Length	Installation
051291 FT	0230/0270	024" DIA CIR PLASTIC	LEN=0040	INSTALLED UNKN
	051291 FT	2 0 08026 0 00 0522+19		
		FIELDS RD		
		(T631)		
	0230/0000	LENGTH(AH 2397 BK 2679)		
	0220/2492	048" DIA CIR PLASTIC	LEN=0040	INSTALLED 2007
	0220/1681	018" DIA CIR PLASTIC	LEN=0040	INSTALLED UNKN
	0220/1301	018" DIA CIR PLASTIC	LEN=0050	INSTALLED UNKN
048612 FT	0220/0273	018" DIA CIR PLASTIC	LEN=0035	INSTALLED UNKN
	048612 FT	2 0 08026 0 00 0495+22		
	0220/0000	LENGTH(AH 2679 BK 2363)		
	0210/1220	018" DIA CIRC METAL	LEN=0055	INSTALLED UNKN
		COLD CREEK RD		
		(T490)		
	0210/0667	018" DIA CIR PLASTIC	LEN=0050	INSTALLED UNKN
	0210/0658	024" DIA CIR PLASTIC	LEN=0040	INSTALLED UNKN
046249 FT	0210/0130	2 0 08026 0 00 0471+45		
	046249 FT	VILLAGE: E HERRICK		
	0210/0000	LENGTH(AH 2363 BK 3379)		
	0200/1365	036" DIA CIR PLASTIC	LEN=0040	INSTALLED 2004
		T. TO COLD CK		
		STRUCTURE LENGTH 12 FT		
	0200/0563	BMSID 08/1012/0200/0563		
0200/0278				
042870 FT	0200/0237	024" DIA CIR PLASTIC	LEN=0040	INSTALLED UNKN
	042870 FT	2 0 08026 0 00 0437+64		
	0200/0000	LENGTH(AH 3379 BK 2711)		
		AEPPLI RD		

CHILSON RD
(T489)

BROWN RD
(T626)

DIR: B TOTAL LEN: 14.039 MI. DIST: 03-9 SR: 1012
 LEFT MUN: HERRICK T RIGHT MUN: HERRICK T

LENT RD
(T628)

0190/0532

040159 FT

038131 FT

036117 FT

==	0190/2654	(T627)	
	0190/1834	BMS EN 08/1012/0190/1817	2 0 08026 0 00 0428+37
	0190/1817	T.COLD CREEK	
	0190/1588	BMSBG 08/1012/0190/1817	024 " DIA CIR PLASTIC
	0190/1470	LEN=0050	INSTALLED UNKN
		018 " DIA CIR METAL	
		LEN=0055	INSTALLED UNKN
	0190/0563	036 " DIA CIR PLASTIC	
		LEN=0040	INSTALLED UNKN
==			
	0190/0401	024 " DIA CIRC METAL	
	0190/0401	LEN=0050	INSTALLED UNKN
	040159 FT	2 0 08026 0 00 0410+55	
		NC LEISURE LAKE RD	
		HERRICKVILLE RD	
	0190/0000	(SR1017 SEG 0130/1380)	
		LENGTH(AH 2711 BK 2028)	
	0180/1991	018 " DIA CIR PLASTIC	
		LEN=0080	INSTALLED UNKN
	038131 FT	2 0 08026 0 00 0389+62	
		VILLAGE: HERRICKVILLE	
	0180/0000	LENGTH(AH 2028 BK 2014)	
	0170/1040	024 " DIA CIR PLASTIC	
		LEN=0050	INSTALLED UNKN
	0170/0275	013 "H 22 "W ELLIP METAL	
	036117 FT	LEN=0050	INSTALLED UNKN
	0170/0000	2 0 08026 0 00 0369+32	
		LENGTH(AH 2014 BK 2290)	
	0160/1922	018 " DIA CIR PLASTIC	
		LEN=0040	INSTALLED UNKN
	0160/1293	015 "H 21 "W ELLIP METAL	
		LEN=0040	INSTALLED UNKN
	0160/0969	018 " DIA CIR PLASTIC	
		LEN=0048	INSTALLED UNKN
		018 " DIA CIR PLASTIC	

DIR: B TOTAL LEN: 14.039 MI. DIST: 03-9 SR: 1012
 LEFT MUN: HERRICK T RIGHT MUN: HERRICK T

2 0 08026 0 00 0345+70 033827 FT
 DULL RD
 (T615) 0160/0000

DOLAN RD
 (T609) 0140/0576
 030034 FT

0160/0386	LEN=0060	INSTALLED UNKN
0160/0230	084 "DIA	CIRC METAL
0160/0189	LEN=0060	INSTALLED UNKN
033827 FT	JENNINGS RD	
033827 FT	(T617)	
0160/0000	LENGTH(AH 2290 BK 2100)	
0150/1729	BMSFN 08/1012/0150/1717	
0150/1716	2 0 08026 0 00 0342+37	
	BRIDGE CLOSED	
	BR. RUMM. CK	
	BMSBG 08/1012/0150/1717	
0150/0925	018 "DIA	CIR PLASTIC
0150/0360	LEN=0055	INSTALLED UNKN
031727 FT	018 "DIA	CIR PLASTIC
031727 FT	LEN=0041	INSTALLED UNKN
0150/0000	2 0 08026 0 00 0325+16	
0140/1145	LENGTH(AH 2100 BK 1693)	
0140/0732	018 "DIA	CIR PLASTIC
0140/0595	LEN=0037	INSTALLED UNKN
	HERRICK	
	STANDING STONE T	
	018 "DIA	CIRC CONCR
	LEN=0040	INSTALLED UNKN
030034 FT	2 0 08026 0 00 0308+20	
0140/0000	084 "DIA	CIRC METAL
	LEN=0060	INSTALLED 2008
	LENGTH(AH 1693 BK 3175)	
0130/2130	018 "DIA	CIR PLASTIC
0130/1619	LEN=0045	INSTALLED 2000
	018 "DIA	CIR PLASTIC
	LEN=0045	INSTALLED 2000
026859 FT	2 0 08026 0 00 0276+40	
	CEMETERY RD	
	(T618)	
0130/0000	LENGTH(AH 3175 BK 3378)	
0120/2885	018 "DIA	CIR PLASTIC
	LEN=0044	INSTALLED UNKN
	036 "DIA	CIR PLASTIC

DIR: B TOTAL LEN: 14.039 MI. DIST: 03-9 SR: 1012
 LEFT MUN: STANDING STONE T RIGHT MUN: STANDING STONE T

CLARK RD
 (T620)

0120/0747
 023481 FT

2 0 08026 0 00 0223+74 021597 FT
 GRIMES RD
 (T602)

0110/0000

2 0 08026 0 00 0207+02 019914 FT
 IRISH RIDGE RD
 (SR1023 SEG 0100/0000)

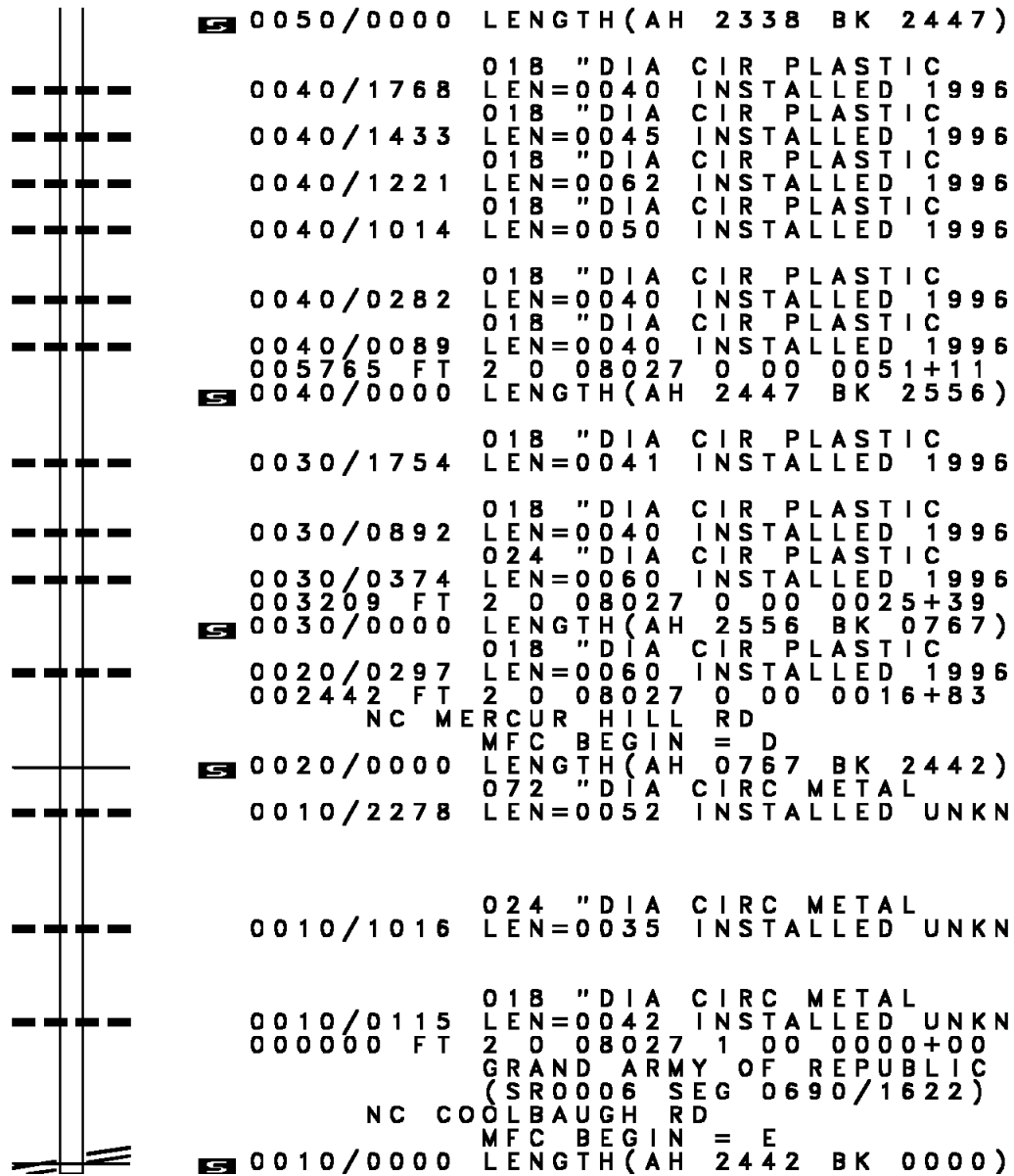
018247 FT

0120/2394	LEN=0040	INSTALLED	2005
0120/1743	024 "DIA	CIRC METAL	
	LEN=0045	INSTALLED	UNKN
023481 FT	2 0 08026 0 00	0242+56	
	COATES RD		
	(T619)		
0120/0000	LENGTH(AH 3378	BK 1884)	
	024 "DIA	CIR PLASTIC	
0110/1879	LEN=0060	INSTALLED	2005
0110/1113	036 "H 00 "W	MULT PLSTIC	
	LEN=0040	INSTALLED	2003
0110/0655	018 "DIA	CIR PLASTIC	
	LEN=0046	INSTALLED	UNKN
0110/0466	STANDING	STONE	
	WYSOX T		
0110/0380	018 "DIA	CIRC METAL	
	LEN=0045	INSTALLED	UNKN
0110/0035	018 "DIA	CIR PLASTIC	
021597 FT	LEN=0045	INSTALLED	UNKN
0110/0000	LENGTH(AH 1884	BK 1683)	
0100/0744	013 "H 22 "W	ELLIP METAL	
	LEN=0035	INSTALLED	UNKN
019914 FT	KEENE SUMMIT RD		
	(SR1023 SEG 0100/0000)		
0100/0000	MFC BEGIN = E		
	LENGTH(AH 1683	BK 1667)	
0090/0338	024 "DIA	CIR PLASTIC	
018247 FT	LEN=0040	INSTALLED	2019
0090/0000	2 0 08027 0 00	0175+72	
	LENGTH(AH 1667	BK 2538)	
0080/2153	024 "DIA	CIR PLASTIC	
	LEN=0045	INSTALLED	1996
0080/1309	018 "DIA	CIR PLASTIC	
	LEN=0040	INSTALLED	UNKN

DIR: B TOTAL LEN: 14.039 MI. DIST: 03-9 SR: 1012
 LEFT MUN: WYSOX T RIGHT MUN: WYSOX T

Stationing	Description	Material	Length	Installation	Notes
	0080/1127	018" DIA CIR PLASTIC	LEN=0045	INSTALLED	1996
015709 FT	0080/0267	018" DIA CIR PLASTIC	LEN=0035	INSTALLED	UNKN
	015709 FT	2 0 08027 0 00 0150+51			
	0080/0000	VILLAGE: MERCUR	LENGTH(AH 2538 BK 2626)		
	0070/2408	018" DIA CIR PLASTIC	LEN=0040	INSTALLED	1996
	0070/2014	018" DIA CIR PLASTIC	LEN=0045	INSTALLED	1996
013083 FT	0070/0588	018" DIA CIR PLASTIC	LEN=0052	INSTALLED	1996
	013083 FT	2 0 08027 0 00 0124+43			
	0070/0000	018" DIA CIR PLASTIC	LEN=0035	INSTALLED	1996
	0060/2022	LENGTH(AH 2626 BK 2533)			
	0060/1528	018" DIA CIR PLASTIC	LEN=0060	INSTALLED	UNKN
	0060/1187	018" DIA CIR PLASTIC	LEN=0060	INSTALLED	1996
	0060/0728	018" DIA CIR PLASTIC	LEN=0045	INSTALLED	1996
FALL RUN RD (T571)	0060/0070	018" DIA CIRC METAL	LEN=0090	INSTALLED	UNKN
LC TO FALL RUN RD (CONN)	0060/0063				
	010550 FT	2 0 08027 0 00 0099+27			
	0050/2280	0060/0000	LENGTH(AH 2533 BK 2338)		
	0050/1927	024" DIA CIR PLASTIC	LEN=0040	INSTALLED	UNKN
	0050/1558	018" DIA CIR PLASTIC	LEN=0041	INSTALLED	1996
	0050/1091	018" DIA CIR PLASTIC	LEN=0075	INSTALLED	1996
	0050/0752	018" DIA CIR PLASTIC	LEN=0037	INSTALLED	1996
008212 FT	0050/0038	018" DIA CIR PLASTIC	LEN=0041	INSTALLED	1996
	008212 FT	2 0 08027 0 00 0075+74			

DIR: B TOTAL LEN: 14.039 MI. DIST: 03-9 SR: 1012
 LEFT MUN: WYSOX T RIGHT MUN: WYSOX T



005765 FT

003209 FT

002442 FT

000000 FT

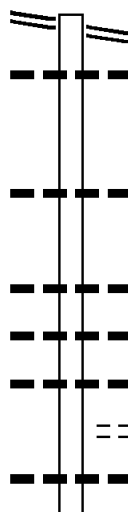
GRAND ARMY OF REPUBLIC
 (SR0006 SEG 0690/1622) 0010/0000

S 0050/0000 LENGTH(AH 2338 BK 2447)
 0040/1768 018 "DIA CIR PLASTIC
 LEN=0040 INSTALLED 1996
 0040/1433 018 "DIA CIR PLASTIC
 LEN=0045 INSTALLED 1996
 0040/1221 018 "DIA CIR PLASTIC
 LEN=0062 INSTALLED 1996
 0040/1014 018 "DIA CIR PLASTIC
 LEN=0050 INSTALLED 1996
 0040/0282 018 "DIA CIR PLASTIC
 LEN=0040 INSTALLED 1996
 0040/0089 018 "DIA CIR PLASTIC
 LEN=0040 INSTALLED 1996
 005765 FT 2 0 08027 0 00 0051+11
 S 0040/0000 LENGTH(AH 2447 BK 2556)
 0030/1754 018 "DIA CIR PLASTIC
 LEN=0041 INSTALLED 1996
 0030/0892 018 "DIA CIR PLASTIC
 LEN=0040 INSTALLED 1996
 024 "DIA CIR PLASTIC
 0030/0374 018 "DIA CIR PLASTIC
 LEN=0060 INSTALLED 1996
 003209 FT 2 0 08027 0 00 0025+39
 S 0030/0000 LENGTH(AH 2556 BK 0767)
 0020/0297 018 "DIA CIR PLASTIC
 LEN=0060 INSTALLED 1996
 002442 FT 2 0 08027 0 00 0016+83
 NC ME MFC BEGIN = D
 S 0020/0000 LENGTH(AH 0767 BK 2442)
 072 "DIA CIRC METAL
 0010/2278 LEN=0052 INSTALLED UNKN
 0010/1016 024 "DIA CIRC METAL
 LEN=0035 INSTALLED UNKN
 0010/0115 018 "DIA CIRC METAL
 LEN=0042 INSTALLED UNKN
 000000 FT 2 0 08027 1 00 0000+00
 GRAND ARMY OF REPUBLIC
 (SR0006 SEG 0690/1622)
 NC CO MFC BEGIN = E
 S 0010/0000 LENGTH(AH 2442 BK 0000)

EXTRACT DATE: 12/18/2023 ROADWAY MANAGEMENT SYSTEM PAGE NUMBER: 232
 PRINT DATE: 12/19/2023 SLD COUNTY/SR - ANNUAL PRINT COUNTY: BRADFORD
 DIR: B TOTAL LEN: 5.493 MI. DIST: 03-9 SR: 1011
 LEFT MUN: PIKE T RIGHT MUN: PIKE T

EAST ST 029004 FT
 (SR1026 SEG 0040/0000) 0110/2228

026776 FT



029004 FT EAST ST
 0110/2228 (SR1026 SEG 0040/0000)
 0110/1887 018 " DIA CIR PLASTIC
 LEN=0050 INSTALLED 1998

0110/0390 018 " DIA CIR PLASTIC
 LEN=0040 INSTALLED 1998
 026776 FT 2 0 08034 0 01 0274+30
 0110/0000 LENGTH(AH 2228 BK 2466)
 018 " DIA CIR PLASTIC
 0100/2296 LEN=0060 INSTALLED 1998
 018 " DIA CIR PLASTIC
 0100/2041 LEN=0050 INSTALLED 2005
 018 " DIA CIR PLASTIC
 0100/1503 LEN=0040 INSTALLED 2023
 MOE WILKINS RD
 0100/1399 (T783)
 015"H 21"W ELLIP METAL
 0100/1034 LEN=0040 INSTALLED UNKN

DIR: B TOTAL LEN: 5.493 MI. DIST: 03-9 SR: 1011
 LEFT MUN: PIKE T RIGHT MUN: PIKE T

Stationing	Structure	Description	Material	Length	Installation
024310 FT	0100/0019	BMS EN	08/1011/0100/0000	2 0 08034 0 01 0249+66	
	024310 FT	ROSS CREEK			
	0100/0000	BMS BG	08/1011/0100/0000	LENGTH(AH 2466 BK 3022)	
	0090/2917	PRATVILLE RD		(T733)	
	0090/2795	018" DIA CIR PLASTIC		LEN=0040	INSTALLED 2006
	0090/1774	ROSS CREEK STRUCTURE		LENGTH 15 FT	
	0090/1511	BMS ID	08/1011/0090/1774	018" DIA CIR PLASTIC	LEN=0040 INSTALLED 1998
	0090/0895	018" DIA CIR PLASTIC		LEN=0040	INSTALLED 2006
021288 FT	0090/0599	024" DIA CIR PLASTIC		LEN=0040	INSTALLED 2006
	021288 FT	2 0 08034 0 01 0219+23			
	0090/0000	LENGTH(AH 3022 BK 3134)			
	0080/3126	024" DIA CIR PLASTIC		LEN=0040	INSTALLED 2020
	0080/2611	020"H 25"W ELLIP METAL		LEN=0040	INSTALLED UNKN
	0080/2333	018" DIA CIR PLASTIC		LEN=0040	INSTALLED 2006
	0080/1285	018" DIA CIR PLASTIC		LEN=0040	INSTALLED 2006
018154 FT	018154 FT	2 0 08034 0 01 0187+67			
	0080/0000	LENGTH(AH 3134 BK 1228)			
	0072/0579	024" DIA CIR PLASTIC		LEN=0040	INSTALLED 2018
	016926 FT	016926 FT			
2 0 08034 0 01 0175+30 SNOW HILL RD (T800)	0072/0000	LENGTH(AH 1228 BK 0825)			
	0072/0000	018" DIA CIR PLASTIC		LEN=0045	INSTALLED 2018
016101 FT	0070/0575	2 0 08034 0 00 0163+65			
	016101 FT	VILLAGE: STONE HSE COR			
	0070/0000	LENGTH(AH 0825 BK 3231)			

DIR: B TOTAL LEN: 5.493 MI. DIST: 03-9 SR: 1011
 LEFT MUN: PIKE T RIGHT MUN: PIKE T

SAW MILL RD
(T732)

0060/0222
012870 FT

010001 FT

---	0060/3231	024 " DIA LEN=0045	CIR PLASTIC INSTALLED 2018
---	0060/2617	018 " DIA LEN=0045	CIR PLASTIC INSTALLED 2018
---	0060/1970	024 " DIA LEN=0040	CIR PLASTIC INSTALLED 2016
---	0060/1798	018 " DIA LEN=0035	CIR PLASTIC INSTALLED 2006
---	0060/1112	024 " DIA LEN=0045	CIR PLASTIC INSTALLED 2018
---	0060/0767	018 " DIA LEN=0040	CIR PLASTIC INSTALLED 2006
---	0060/0300	024 " DIA LEN=0040	CIR PLASTIC INSTALLED 2006
==			
==	0060/0128		LC FOR HICKS AV (CONN)
==	012870 FT		2 0 08034 0 00 0128+86 HICKS AV (T731)
==	5 0060/0000		LENGTH(AH 3231 BK 2869) FORD STREET STRUCTURE LENGTH 18 FT
<--	0050/2735		BMSID 08/1011/0050/2735
---	0050/2346	024 " DIA LEN=0040	CIR PLASTIC INSTALLED UNKN
---	0050/2196	024 " DIA LEN=0050	CIR PLASTIC INSTALLED 2019
---	0050/2017	030 " DIA LEN=0040	CIR PLASTIC INSTALLED 2019
---	0050/1742	018 " DIA LEN=0040	CIR PLASTIC INSTALLED 2006
---	0050/0046	018 " DIA LEN=0050	CIR PLASTIC INSTALLED 2019
---	010001 FT		2 0 08034 0 00 0100+06
---	5 0050/0000		LENGTH(AH 2869 BK 2616)
---	0040/2042	054 " DIA LEN=0056	CIRC METAL INSTALLED 2004
---	0040/1925	018 " DIA LEN=0040	CIR PLASTIC INSTALLED 2006

DIR: B TOTAL LEN: 5.493 MI. DIST: 03-9 SR: 1011
 LEFT MUN: PIKE T RIGHT MUN: PIKE T

	0040/0968	018 " DIA CIR PLASTIC LEN=0040 INSTALLED 1998
	0040/0607	018 " DIA CIR PLASTIC LEN=0040 INSTALLED 1998
007385 FT	0040/0206	018 " DIA CIR PLASTIC LEN=0060 INSTALLED 2006
	007385 FT	2 0 08034 0 00 0073+80 PIKE STEVENS T
	0040/0000	LENGTH(AH 2616 BK 2374) 016"H 20"W ELLIP METAL
	0030/2175	LEN=0040 INSTALLED UNKN
	0030/1142	016"H 22"W ELLIP METAL LEN=0040 INSTALLED UNKN
005011 FT	0030/0374	018 " DIA CIR PLASTIC LEN=0040 INSTALLED 2019
	005011 FT	2 0 08034 0 00 0050+07
	0030/0000	LENGTH(AH 2374 BK 2353)
	0020/1708	084 " DIA CIRC METAL LEN=0066 INSTALLED 2006
	0020/1034	018 " DIA CIR PLASTIC LEN=0040 INSTALLED 2019
	0020/0902	015"H 21"W ELLIP METAL LEN=0040 INSTALLED UNKN
002658 FT	0020/0005	015"H 20"W ELLIP METAL LEN=0040 INSTALLED UNKN
	002658 FT	2 0 08034 0 00 0026+56
	0020/0000	LENGTH(AH 2353 BK 2658)
	0010/1988	018 " DIA CIR PLASTIC LEN=0040 INSTALLED 2019
	0010/1537	018 " DIA CIR PLASTIC LEN=0040 INSTALLED 2006
	0010/1029	018 " DIA CIR PLASTIC LEN=0035 INSTALLED 2006
000000 FT	0010/0415	018 " DIA CIR PLASTIC LEN=0040 INSTALLED 2019
	000000 FT	2 0 08034 0 00 0000+00 SR 0706 SH (SR0706 SEG 0260/0984)
	0010/0000	NC FORD ST MFC BEGIN = E LENGTH(AH 2658 BK 0000)

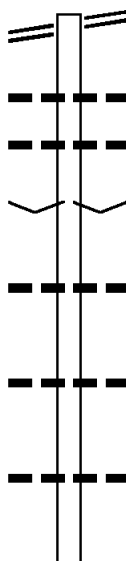
SR 0706 SH
 (SR0706 SEG 0260/0984) 0010/0000

EXTRACT DATE: 12/18/2023 ROADWAY MANAGEMENT SYSTEM PAGE NUMBER: 228
 PRINT DATE: 12/19/2023 SLD COUNTY/SR - ANNUAL PRINT COUNTY: BRADFORD
 DIR: B TOTAL LEN: 6.176 MI. DIST: 03-9 SR: 1010
 LEFT MUN: PIKE T RIGHT MUN: PIKE T

SR 0467 SH 032607 FT
 (SR0467 SEG 0280/1088) 0150/1597

031010 FT

028713 FT



032607 FT SR 0467 SH
 0150/1597 (SR0467 SEG 0280/1088)

0150/0849 018 "DIA CIR PLASTIC
 LEN=0040 INSTALLED 2023

0150/0541 018 "DIA CIR PLASTIC
 LEN=0040 INSTALLED 2023

031010 FT 2 0 08103 0 00 0250+21
 VILLAGE: BRUSHVILLE

0150/0000 LENGTH(AH 1597 BK 2297)

0140/1623 018 "DIA CIR PLASTIC
 LEN=0040 INSTALLED 2023

0140/0551 018 "DIA CIR PLASTIC
 LEN=0040 INSTALLED 2023

028713 FT 2 0 08103 0 00 0227+04

0140/0000 LENGTH(AH 2297 BK 2780)

0130/2681 018 "DIA CIR PLASTIC
 LEN=0040 INSTALLED 2023

DIR: B TOTAL LEN: 6.176 MI. DIST: 03-9 SR: 1010
 LEFT MUN: PIKE T RIGHT MUN: PIKE T

FLANAGAN RD
 (T776)

0130/0034
 025933 FT

0130/0924	024 " DIA	CIR PLASTIC	LEN=0040	INSTALLED 2000
0130/0640	018 " DIA	CIRC METAL	LEN=0040	INSTALLED 2002
025933 FT	2 0 08103	0 00 0199+00	FLANAGAN RD (T776)	
0130/0000	LENGTH(AH 2780 BK 2871)			
0120/2075	018 " DIA	CIR PLASTIC	LEN=0040	INSTALLED 2000
0120/1692	018 " DIA	CIR PLASTIC	LEN=0040	INSTALLED 2023
0120/1181	018 " DIA	CIR PLASTIC	LEN=0040	INSTALLED 2023
0120/1088	036 " DIA	CIR PLASTIC	LEN=0055	INSTALLED 2001

023062 FT

023062 FT	2 0 08103	0 00 0170+41	VILLAGE: STEVEN CORNER PIKE HERRICK T	
0120/0000	LENGTH(AH 2871 BK 1903)			

2 0 08103 0 00 0151+33 021159 FT
 WOLF HILL RD
 (T622)

0110/0000

0110/0982	018 " DIA	CIR PLASTIC	LEN=0040	INSTALLED 2020
0110/0789	024 " DIA	CIR PLASTIC	LEN=0050	INSTALLED 2020
0110/0338	018 " DIA	CIR PLASTIC	LEN=0035	INSTALLED 2010
021159 FT	FIELDS RD (T631)			
0110/0000	LENGTH(AH 1903 BK 2168)			
0100/2132	024 " DIA	CIR PLASTIC	LEN=0040	INSTALLED 2020

018991 FT

018991 FT	2 0 08103	0 00 0129+59	CHILSON RD (T489)	
-----------	-----------	--------------	-------------------	--

DIR: B TOTAL LEN: 6.176 MI. DIST: 03-9 SR: 1010
 LEFT MUN: HERRICK T RIGHT MUN: HERRICK T

COOLEY RD
 (T623)

016753 FT

015483 FT

0070/0286
 014140 FT

010993 FT

---	---	5	0100/0000	LENGTH(AH 2168 BK 2238)
---	---		0090/1857	048 "DIA CIR PLASTIC
---	---		0090/1650	LEN=0040 INSTALLED 2020
---	---		0090/1448	018 "DIA CIR PLASTIC
---	---			LEN=0040 INSTALLED 2000
---	---			024 "DIA CIR PLASTIC
---	---			LEN=0040 INSTALLED 2005
---	---		0090/0390	018 "DIA CIR PLASTIC
---	---		0090/0237	LEN=0040 INSTALLED 2002
---	---		016753 FT	024 "DIA CIR PLASTIC
	==			LEN=0040 INSTALLED 2002
				2 0 08103 0 00 0107+25
				BROWN RD
				(T626)
	==	5	0090/0000	LENGTH(AH 2238 BK 1270)
	---		0080/0520	018 "DIA CIR PLASTIC
	---		015483 FT	LEN=0040 INSTALLED 2005
				2 0 08103 0 00 0094+51
				HERRICK
				ORWELL T
	---	5	0080/0000	LENGTH(AH 1270 BK 1343)
	---		0070/0733	018 "DIA CIR PLASTIC
	---			LEN=0040 INSTALLED 2023
	==			
			014140 FT	2 0 08103 0 00 0081+32
				LENT RD
				(T628)
	==	5	0070/0000	LENGTH(AH 1343 BK 3147)
	---		0060/2785	018 "DIA CIR PLASTIC
	---			LEN=0050 INSTALLED 2023
	---		0060/1808	018 "DIA CIRC METAL
	---			LEN=0037 INSTALLED UNKN
	---		0060/0521	018 "DIA CIR PLASTIC
	---		0060/0006	LEN=0040 INSTALLED 2023
	---		010993 FT	018 "DIA CIRC METAL
	---			LEN=0035 INSTALLED UNKN
	---			2 0 08103 0 00 0049+94
	---	5	0060/0000	LENGTH(AH 3147 BK 2279)
	---		0050/2265	018 "DIA CIRC METAL
	---			LEN=0035 INSTALLED UNKN

DIR: B TOTAL LEN: 6.176 MI. DIST: 03-9 SR: 1010
 LEFT MUN: ORWELL T RIGHT MUN: ORWELL T

Stationing	Notes	Material	Length	Installation
0050/1938	018" DIA	CIR PLASTIC	LEN=0036	INSTALLED 2005
0050/1238	018" DIA	CIR PLASTIC	LEN=0040	INSTALLED 2023
0050/0679	018" DIA	CIR PLASTIC	LEN=0050	INSTALLED 2023
0050/0175	(APRA) C	C ALLIS & SONS		
008714 FT	POE	PRIVATE DR		
008714 FT	2 0 08 103 0 00	0027+22		
0050/0000	SOUTH CREEK	STRUCTURE LENGTH 15 FT		
0040/2243	BMSID 08/1010/0050/0000	LENGTH(AH 2279 BK 2796)		
0040/2137	036" DIA	CIR PLASTIC	LEN=0030	INSTALLED UNKN
0040/2036	018" DIA	CIR PLASTIC	LEN=0040	INSTALLED 2023
0040/1999	CLAIR RD	(T780)		
0040/1967	024" DIA	CIR PLASTIC	LEN=0050	INSTALLED 2005
0040/1664	018" DIA	CIR PLASTIC	LEN=0040	INSTALLED 2023
0040/1556	018" DIA	CIR PLASTIC	LEN=0040	INSTALLED 2005
0040/1337	018" DIA	CIR PLASTIC	LEN=0050	INSTALLED 2023
0040/1000	030" DIA	CIR PLASTIC	LEN=0040	INSTALLED 2020
0040/0581	036" DIA	CIR PLASTIC	LEN=0050	INSTALLED 2022
0040/0148	024" DIA	CIR PLASTIC	LEN=0035	INSTALLED UNKN
005918 FT	2 0 08 103 0 00	0000+00		
0040/0000	SR 1017 SH	(SR 1017 SEG 0180/0500)		
0030/1109	MFC BEGIN = E	LENGTH(AH 2796 BK 1154)		
0030/0767	018" DIA	CIRC CONCR	LEN=0042	INSTALLED UNKN
0030/0741	018" DIA	CIRC CONCR	LEN=0034	INSTALLED UNKN
0030/0438	018" DIA	CIRC CONCR	LEN=0034	INSTALLED UNKN

BASSWOOD SWAIL RD
(T609)

TUCKER HILL RD
(T708)

DIR: B TOTAL LEN: 6.176 MI. DIST: 03-9 SR: 1010
 LEFT MUN: ORWELL T RIGHT MUN: ORWELL T

Stationing	Description	Length	Material	Status
004764 FT	0030/0168	0035	036" DIA CIRC CONCR	INSTALLED UNKN
	0030/0013	0044	036" DIA CIRC CONCR	INSTALLED UNKN
	004764 FT	2 0 08025	0 00 0673+59	
	0030/0000	LENGTH(AH 1154 BK 3651)	018" DIA CIRC PLASTIC	
	0020/3383	0041	018" DIA CIRC PLASTIC	INSTALLED UNKN
	0020/3238	0041	018" DIA CIRC PLASTIC	INSTALLED UNKN
	0020/2860	0034	015" DIA CIRC CONCR	INSTALLED UNKN
	0020/2326	0035	024" DIA CIRC PLASTIC	INSTALLED UNKN
	0020/2133	0040	018" DIA CIRC PLASTIC	INSTALLED 2023
	0020/1949	0043	018" DIA CIRC METAL	INSTALLED UNKN
	0020/1830	0045	036" DIA CIRC METAL	INSTALLED UNKN
	0020/1692	0046	018" DIA CIRC PLASTIC	INSTALLED UNKN
	0020/1371	0040	018" DIA CIRC PLASTIC	INSTALLED UNKN
	0020/1200	0040	018" DIA CIRC PLASTIC	INSTALLED 2023
	0020/0935	0040	018" DIA CIRC PLASTIC	INSTALLED UNKN
	0020/0654	0040	018" DIA CIRC PLASTIC	INSTALLED UNKN
	0020/0322	0038	018" DIA CIRC PLASTIC	INSTALLED UNKN
2 0 08025 0 00 0710+10 SOUTH HILL RD (T705)	001113 FT	001113 FT		
	0020/0000	LENGTH(AH 3651 BK 0798)	018" DIA CIRC METAL	
	0014/0776	0070	ORSHAL RD	INSTALLED UNKN
	0014/0688	(T630)		
000315 FT	000315 FT	2 0 08025	0 00 0718+08	
	0014/0000	LENGTH(AH 0798 BK 0315)	042" DIA CIRC CONCR	
	0012/0041	0070	0 0 00000	0 00 0000+00
000000 FT	000000 FT	0 0 00000	0 00 0000+00	
		NC C C	ALL IS RD	
		SR 0467	SH	
		(SR0467	SEG 0072/0494)	
		MFC BEGIN = D		
	0012/0000	LENGTH(AH 0315 BK 0000)		

EXTRACT DATE: 12/18/2023 ROADWAY MANAGEMENT SYSTEM PAGE NUMBER: 223
 PRINT DATE: 12/19/2023 SLD COUNTY/SR - ANNUAL PRINT COUNTY: BRADFORD
 DIR: B TOTAL LEN: .000 MI. DIST: 03-9 SR: 1009
 LEFT MUN: TUSCARORA T RIGHT MUN: TUSCARORA T

000000	FT		000000	FT	
000000	FT	■	7080/0000	LENGTH(AH 3376 BK 3675)	
		::	000000	FT	
000000	FT	■	7070/0000	LENGTH(AH 3675 BK 2350)	
		::	000000	FT	
000000	FT	■	7060/0000	LENGTH(AH 2350 BK 2517)	
		::	000000	FT	
000000	FT	■	7050/0000	LENGTH(AH 2517 BK 1984)	
		::	000000	FT	
000000	FT	■	7040/0000	LENGTH(AH 1984 BK 1965)	
		::	000000	FT	
000000	FT	■	7030/0000	LENGTH(AH 1965 BK 3028)	
		::	000000	FT	
000000	FT	■	7020/0000	LENGTH(AH 3028 BK 2500)	
		::	000000	FT	
000000	FT	■	7010/0000	LENGTH(AH 2500 BK 0000)	

Stationing	Structure	Description	Material	Length	Installation
014378 FT	Spring Hill Rd	(SR1007 SEG 0160/0000)	018" DIA CIRC METAL	0060/1874	INSTALLED UNKN
			024" DIA CIR PLASTIC	0060/1830	INSTALLED 2005
			018" DIA CIR PLASTIC	0060/1265	INSTALLED 2005
012504 FT		018" DIA CIR PLASTIC	LEN=0040	0060/0029	INSTALLED 2005
		2 0 08102 0 00 0125+10	LENGTH(AH 1874 BK 3415)	012504 FT	
		018" DIA CIR PLASTIC	LEN=0040	0060/0000	INSTALLED 2005
		018" DIA CIR PLASTIC	LEN=0040	0050/2991	INSTALLED 2005
		018" DIA CIR PLASTIC	LEN=0070	0050/2485	INSTALLED 2005
		036" DIA CIR PLASTIC	LEN=0045	0050/1625	INSTALLED 2005
0050/1573		018" DIA CIR PLASTIC	LEN=0040	0050/1536	INSTALLED 2005
		024" DIA CIR PLASTIC	LEN=0035	0050/0329	INSTALLED 2005
		018" DIA CIRC METAL	LEN=0040	0050/0210	INSTALLED UNKN
009089 FT		2 0 08102 0 00 0091+07	TUSCARORA WYALUSING T	009089 FT	
		LENGTH(AH 3415 BK 1204)	018" DIA CIR PLASTIC	0050/0000	INSTALLED 2005
		020"H 28"W ELLIP METAL	LEN=0040	0040/0980	INSTALLED UNKN
		015"H 21"W ELLIP METAL	LEN=0040	0030/3725	INSTALLED UNKN
007885 FT		0040/0426	LEN=0040	0040/0426	INSTALLED UNKN
		2 0 08102 0 00 0078+94		007885 FT	

BEEBE RD
(T512)

EXTRACT DATE: 12/18/2023
PRINT DATE: 12/19/2023

ROADWAY MANAGEMENT SYSTEM
SLD COUNTY/SR - ANNUAL PRINT

PAGE NUMBER: 221
COUNTY: BRADFORD

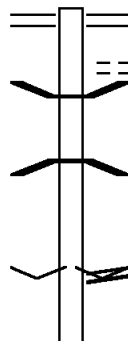
DIR: B TOTAL LEN: 2.723 MI.
LEFT MUN: WYALUSING T

DIST: 03-9 SR: 1008
RIGHT MUN: WYALUSING T

Stationing	Object ID	Description
		TREE FARM RD (T831)
	0040/0000	LENGTH(AH 1204 BK 2773)
	0030/2431	018" DIA CIRC METAL LEN=0041 INSTALLED UNKN
	0030/2035	015"H 21"W ELLIP METAL LEN=0035 INSTALLED UNKN
	0030/0743	020"H 28"W ELLIP METAL LEN=0040 INSTALLED UNKN
	0030/0453	020"H 28"W ELLIP METAL LEN=0040 INSTALLED UNKN
	0030/0016	015"H 21"W ELLIP METAL LEN=0041 INSTALLED UNKN
005112 FT	005112 FT	2 0 08102 0 00 0050+09
	0030/0000	LENGTH(AH 2773 BK 2570)
	0020/1614	024"H 18"W ELLIP METAL LEN=0040 INSTALLED UNKN
	0020/1201	015"H 21"W ELLIP METAL LEN=0040 INSTALLED UNKN
	0020/0993	015"H 21"W ELLIP METAL LEN=0042 INSTALLED UNKN
	0020/0688	015"H 21"W ELLIP METAL LEN=0040 INSTALLED UNKN
002542 FT	002542 FT	2 0 08102 0 00 0025+04
	0020/0000	LENGTH(AH 2570 BK 2542)
	0010/2486	020"H 24"W ELLIP METAL LEN=0040 INSTALLED UNKN
	0010/1230	014"H 22"W ELLIP METAL LEN=0035 INSTALLED UNKN
	0010/0277	018" DIA CIR PLASTIC LEN=0040 INSTALLED 2010
	0010/0018	018" DIA CIRC CONCR LEN=0045 INSTALLED UNKN
000000 FT	000000 FT	2 0 08102 0 00 0000+00
		NC CROW HILL RD SR 0706 SH (SR 0706 SEG 0132/0318) MFC BEGIN = E
	0010/0000	LENGTH(AH 2542 BK 0000)

EXTRACT DATE: 12/18/2023 ROADWAY MANAGEMENT SYSTEM PAGE NUMBER: 220
 PRINT DATE: 12/19/2023 SLD COUNTY/SR - ANNUAL PRINT COUNTY: BRADFORD
 DIR: B TOTAL LEN: 8.482 MI. DIST: 03-9 SR: 1007
 LEFT MUN: STEVENS T RIGHT MUN: STEVENS T

044783 FT



044134 FT

044783 FT SR 0706 SH
 0230/0649 (SR0706 SEG 0210/0190)
 FASSETT ST
 0230/0359 (T645)
 0230/0303 BMSBN 08/1007/0230/0179
 2 0 08032 0 00 0445+64
 WYALUSING CREEK
 0230/0179 BMSBG 08/1007/0230/0179
 044134 FT 2 0 08032 0 00 0443+78
 VILLAGE: STEVENSVILLE
 SR 1001 SH
 (SR1001 SEG 0140/0979)
 5 0230/0000 LENGTH(AH 0649 BK 1467)
 TRIB WYALUSI

DIR: B TOTAL LEN: 8.482 MI. DIST: 03-9 SR: 1007
 LEFT MUN: STEVENS T RIGHT MUN: STEVENS T

Stationing	Structure ID	Structure Description	Length
	0220/0768	STRUCTURE LENGTH 16 FT BMSID 08/1007/0220/0768	
	0220/0650	018 " DIA CIR CONCR LEN=0055 INSTALLED UNKN	
042667 FT	042667 FT	2 0 08032 0 00 0428+30	
	0220/0000	LENGTH(AH 1467 BK 2854) 018 " DIA CIR PLASTIC	
	0210/2427	LEN=0035 INSTALLED UNKN	
	0210/2150	015"H 20"W ELLIP METAL LEN=0035 INSTALLED UNKN	
	0210/1264	030 " DIA CIR METAL LEN=0030 INSTALLED UNKN	
	0210/0775	018 " DIA CIR PLASTIC LEN=0040 INSTALLED UNKN	
039813 FT	0210/0264	018 " DIA CIR PLASTIC LEN=0040 INSTALLED 1998	
	039813 FT	2 0 08032 0 00 0399+97	
	0210/0000	LENGTH(AH 2854 BK 2239) 015"H 22"W ELLIP METAL	
	0200/1660	LEN=0035 INSTALLED UNKN	
	0200/1000	018 " DIA CIR PLASTIC LEN=0040 INSTALLED 1998	
037574 FT	037574 FT	2 0 08032 0 00 0377+68	
	0200/0000	STEVENS TUSCARORA T LENGTH(AH 2239 BK 2353)	
	0190/2232	018 " DIA CIR PLASTIC LEN=0040 INSTALLED 1998	
	0190/0887	018 " DIA CIR PLASTIC LEN=0040 INSTALLED 1998	
2 0 08032 0 00 0354+00 035221 FT	0190/0413	018 " DIA CIR PLASTIC LEN=0040 INSTALLED UNKN	
BEEBE RD	035221 FT		
(T512)	0190/0000	LENGTH(AH 2353 BK 1635) 018 " DIA CIR PLASTIC	
	0180/1591	LEN=0040 INSTALLED UNKN	
	0180/0825	015"H 22"W ELLIP METAL LEN=0035 INSTALLED UNKN	
		018 " DIA CIR PLASTIC	

DIR: B TOTAL LEN: 8.482 MI. DIST: 03-9 SR: 1007
 LEFT MUN: TUSCARORA T RIGHT MUN: TUSCARORA T

Segment ID	Start Station	End Station	Length (FT)	Material / Notes
	033586	033586	0	0180/0013 LEN=0040 INSTALLED 1998
	033586	033586	0	033586 FT 2 0 08032 0 00 0337+68
	033586	033586	0	0180/0000 LENGTH(AH 1635 BK 2226)
	033586	033586	0	018 "DIA CIR PLASTIC
	033586	033586	0	0170/1690 LEN=0040 INSTALLED 1998
	031360	031360	0	0170/0740 018 "DIA CIR PLASTIC
	031360	031360	0	LEN=0030 INSTALLED 1998
	031360	031360	0	031360 FT 2 0 08032 0 00 0315+47
	031360	031360	0	STEAM MILL HOLLOW RD
	031360	031360	0	(SR1003 SEG 0080/3480)
	031360	031360	0	0170/0000 LENGTH(AH 2226 BK 1890)
	029470	029470	0	0160/0460 018 "DIA CIR PLASTIC
	029470	029470	0	LEN=0040 INSTALLED UNKN
	029470	029470	0	0160/0030 020"H 28"W ELLIP METAL
	029470	029470	0	LEN=0040 INSTALLED UNKN
2 0 08032 0 00 0296+47	029470	029470	0	0160/0000 LENGTH(AH 1890 BK 1789)
CROW HILL RD				
(SR1008 SEG 0060/1874)				
	027681	027681	0	0150/0334 018 "DIA CIR PLASTIC
	027681	027681	0	LEN=0040 INSTALLED 1998
	027681	027681	0	027681 FT 2 0 08032 0 00 0278+64
	027681	027681	0	0150/0000 LENGTH(AH 1789 BK 1556)
	027681	027681	0	015"H 20"W ELLIP METAL
	027681	027681	0	0140/1540 LEN=0030 INSTALLED UNKN
	026125	026125	0	0140/0765 018 "DIA CIR PLASTIC
	026125	026125	0	LEN=0060 INSTALLED 2015
	026125	026125	0	0140/0255 015"H 20"W ELLIP METAL
	026125	026125	0	LEN=0040 INSTALLED UNKN
2 0 08032 0 00 0263+13	026125	026125	0	0140/0000 LENGTH(AH 1556 BK 1449)
TURKEY PATH RD				
(SR1004 SEG 0060/1480)				
	0130	0130	0	0130/1377 018 "DIA CIR PLASTIC
	0130	0130	0	LEN=0040 INSTALLED UNKN
	0130	0130	0	WHITMILLER RD
	0130	0130	0	(T523)
	024676	024676	0	024676 FT
2 0 08032 0 00 0248+50	024676	024676	0	0130/0000 LENGTH(AH 1449 BK 3180)
SHUMWAY RD				
(T890)				

DIR: B TOTAL LEN: 8.482 MI. DIST: 03-9 SR: 1007
 LEFT MUN: TUSCARORA T RIGHT MUN: TUSCARORA T

Stationing	Notes	Item ID	Description
		0120/3070	024 " DIA CIRC METAL LEN=0035 INSTALLED UNKN
		0120/2040	018 " DIA CIR PLASTIC LEN=0035 INSTALLED 1998
		0120/1015	015"H 20"W ELLIP METAL LEN=0030 INSTALLED UNKN
2 0 08032 0 00 0216+74 021496 FT		021496 FT	UNDERHILL RD
LATINI RD		0120/0000	(SR1002 SEG 0010/0000)
(T522)		0110/1646	LENGTH(AH 3180 BK 1721) FOR SR 1002 AND 1007 (CONN)
		0110/1474	018 " DIA CIR PLASTIC LEN=0040 INSTALLED UNKN
BENNINGER RD		0110/1041	015"H 20"W ELLIP METAL LEN=0050 INSTALLED UNKN
(T463)		019775 FT	019775 FT 2 0 08032 0 00 0199+69
		0100/2450	LENGTH(AH 1721 BK 2644) 015"H 20"W ELLIP METAL
		0100/2014	LEN=0030 INSTALLED UNKN
		0100/1425	015"H 20"W ELLIP METAL LEN=0030 INSTALLED UNKN
		0100/0060	015"H 20"W ELLIP METAL LEN=0030 INSTALLED UNKN
017131 FT		017131 FT	2 0 08032 0 00 0173+48
		0090/0487	LENGTH(AH 2644 BK 1058) 015"H 20"W ELLIP METAL
016073 FT		016073 FT	LEN=0030 INSTALLED UNKN
		0090/0000	2 0 08032 0 00 0163+00 BILL LEARN RD (T493)
		0080/1050	LENGTH(AH 1058 BK 2066) 018 " DIA CIR PLASTIC LEN=0035 INSTALLED UNKN

DIR: B TOTAL LEN: 8.482 MI. DIST: 03-9 SR: 1007
 LEFT MUN: TUSCARORA T RIGHT MUN: TUSCARORA T

COWPATH RD
(T493)

2 0 08032 0 00 0097+68
 BENSCOTER RD
(T521)

014007 FT
 0080/0000

012324 FT

009577 FT
 0060/0000

007658 FT

0080/0856	042"H 64"W ELLIP METAL LEN=0040 INSTALLED 2023
0080/0279	018" DIA CIR PLASTIC LEN=0030 INSTALLED UNKN
014007 FT	2 0 08032 0 00 0141+78 VILLAGE: SPRING HILL
0080/0000	LENGTH(AH 2066 BK 1683) 018" DIA CIR PLASTIC
0070/1330	LEN=0030 INSTALLED UNKN
0070/0720	018" DIA CIR PLASTIC LEN=0040 INSTALLED 2002
0070/0040	018" DIA CIRC METAL LEN=0031 INSTALLED UNKN
012324 FT	2 0 08032 0 00 0125+03
0070/0000	LENGTH(AH 1683 BK 2747)
0060/1895	018" DIA CIR PLASTIC LEN=0040 INSTALLED 2002
0060/1015	018" DIA CIR PLASTIC LEN=0055 INSTALLED UNKN
0060/0730	057"H 82"W METAL ARCH LEN=0040 INSTALLED 2002
0060/0470	018" DIA CIR PLASTIC LEN=0040 INSTALLED 2002
009577 FT	0060/0000 LENGTH(AH 2747 BK 1919)
0050/1881	015" DIA CAST IRON LEN=0050 INSTALLED UNKN
0050/1540	018" DIA CIR PLASTIC LEN=0035 INSTALLED 2002
0050/1310	015" DIA CAST IRON LEN=0040 INSTALLED UNKN
0050/1080	018" DIA CIR PLASTIC LEN=0025 INSTALLED UNKN
0050/0456	015" DIA CIRC METAL LEN=0030 INSTALLED UNKN
0050/0240	018" DIA CIRC METAL LEN=0030 INSTALLED UNKN
007658 FT	2 0 08032 0 00 0078+43
0050/0000	LENGTH(AH 1919 BK 1399) 018" DIA CIR PLASTIC
0040/1120	LEN=0040 INSTALLED 2002
0040/0520	018" DIA CIR PLASTIC LEN=0030 INSTALLED UNKN

EXTRACT DATE: 12/18/2023
PRINT DATE: 12/19/2023

ROADWAY MANAGEMENT SYSTEM
SLD COUNTY/SR - ANNUAL PRINT




PAGE NUMBER: 215
COUNTY: BRADFORD

DIR: B TOTAL LEN: 8.482 MI.
LEFT MUN: TUSCARORA T

DIST: 03-9 SR: 1007
RIGHT MUN: TUSCARORA T

Distance (FT)	Segment Description	Material	Length (FT)	Notes
006259	0040/0200	018" DIA CIR PLASTIC	0035	LEN=0035 INSTALLED UNKN
006259	006259 FT	2 0 08032 0 00 0064+40		EDINGER HILL RD (T874)
	0040/0000	LENGTH(AH 1399 BK 1342)		
	0030/1305	018" DIA CIR PLASTIC	0040	LEN=0040 INSTALLED 2002
	0030/1065	018" DIA CIR PLASTIC	0060	LEN=0060 INSTALLED 1998
	0030/0495	015"H 22"W ELLIP METAL	0035	LEN=0035 INSTALLED UNKN
004917	0030/0055	015"H 22"W ELLIP METAL	0035	LEN=0035 INSTALLED UNKN
004917	004917 FT	2 0 08032 0 00 0051+01		
	0030/0000	LENGTH(AH 1342 BK 2861)		
	0020/2674	018" DIA CIR PLASTIC	0040	LEN=0040 INSTALLED 1998
	0020/2355	018" DIA CIR PLASTIC	0030	LEN=0030 INSTALLED UNKN
	0020/1837	018" DIA CIR PLASTIC	0040	LEN=0040 INSTALLED 1998
	0020/1450	018" DIA CIR PLASTIC	0040	LEN=0040 INSTALLED 1998
	0020/1020	018" DIA CIR PLASTIC	0040	LEN=0040 INSTALLED UNKN
	0020/0762	018" DIA CIR PLASTIC	0090	LEN=0090 INSTALLED UNKN
002056	0020/0520	018" DIA CIR PLASTIC	0055	LEN=0055 INSTALLED 1998
002056	002056 FT	2 0 08032 0 00 0022+45		FARGO CREEK RD (T485)
	0020/0000	LENGTH(AH 2861 BK 2056)		
	0010/1376	018" DIA CIR PLASTIC	0040	LEN=0040 INSTALLED 2015
	0010/0904	018" DIA CIR PLASTIC	0040	LEN=0040 INSTALLED UNKN
	0010/0490	018" DIA CIR PLASTIC	0040	LEN=0040 INSTALLED 2015
	0010/0039	036" DIA CIR PLASTIC	0040	LEN=0040 INSTALLED 2012
000000	000000 FT	2 0 08032 0 00 0000+00		SPRING HILL RD INTER-BK
	0010/0000	CHURCH ST (SR3001 SEG 0460/1741)		MFC BEGIN = D BK-WYOMING (65)
	0010/0000	LENGTH(AH 2056 BK 0000)		

EXTRACT DATE: 12/18/2023 ROADWAY MANAGEMENT SYSTEM PAGE NUMBER: 214
 PRINT DATE: 12/19/2023 SLD COUNTY/SR - ANNUAL PRINT COUNTY: BRADFORD
 DIR: B TOTAL LEN: .000 MI. DIST: 03-9 SR: 1006
 LEFT MUN: TUSCARORA T RIGHT MUN: TUSCARORA T

000000 FT		000000 FT	
000000 FT		7020/0000 FT	LENGTH(AH 0100 BK 0008)
000000 FT		000000 FT	
		7014/0000 FT	LENGTH(AH 0008 BK 0100)
		000000 FT	
		7008/0000 FT	LENGTH(AH 0100 BK 0000)

EXTRACT DATE: 12/18/2023 ROADWAY MANAGEMENT SYSTEM PAGE NUMBER: 213
 PRINT DATE: 12/19/2023 SLD COUNTY/SR - ANNUAL PRINT COUNTY: BRADFORD
 DIR: B TOTAL LEN: .000 MI. DIST: 03-9 SR: 1005
 LEFT MUN: TUSCARORA T RIGHT MUN: TUSCARORA T

000000 FT
 000000 FT
 000000 FT



000000 FT
 7014/0000 LENGTH(AH 0100 BK 0029)
 000000 FT
 7012/0000 LENGTH(AH 0029 BK 0100)
 000000 FT
 7008/0000 LENGTH(AH 0100 BK 0000)

EXTRACT DATE: 12/18/2023
PRINT DATE: 12/19/2023

ROADWAY MANAGEMENT SYSTEM
SLD COUNTY/SR - ANNUAL PRINT

PAGE NUMBER: 212
COUNTY: BRADFORD

DIR: B TOTAL LEN: 2.643 MI.
LEFT MUN: TUSCARORA T

DIST: 03-9 SR: 1004
RIGHT MUN: TUSCARORA T

HEMLOCK RD
(T471)

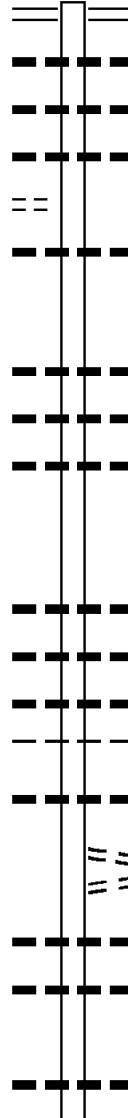
013954 FT

0060/0084

012474 FT

009980 FT

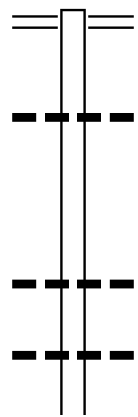
007345 FT



013954 FT SPRING HILL RD
0060/1480 (SR1007 SEG 0140/0000)
018 " DIA CIR PLASTIC
0060/1410 LEN=0096 INSTALLED UNKN
018 " DIA CIR METAL
0060/0855 LEN=0050 INSTALLED UNKN
018 " DIA CIR METAL
0060/0504 LEN=0054 INSTALLED UNKN
018"H 28"W ELLIP METAL
0060/0032 LEN=0045 INSTALLED UNKN
012474 FT 2 0 08031 0 00 0124+65
S 0060/0000 LENGTH(AH 1480 BK 2494)
018 " DIA CIR METAL
0050/1790 LEN=0040 INSTALLED UNKN
018 " DIA CIR METAL
0050/1331 LEN=0041 INSTALLED UNKN
048 " DIA CIR PLASTIC
0050/0910 LEN=0040 INSTALLED 2004
2 0 08031 0 00 0100+15
S 0050/0000 LENGTH(AH 2494 BK 2635)
014"H 22"W ELLIP METAL
0040/2240 LEN=0042 INSTALLED UNKN
024 " DIA CIR PLASTIC
0040/1935 LEN=0040 INSTALLED 2006
014"H 22"W ELLIP METAL
0040/1451 LEN=0040 INSTALLED UNKN
TUSCARORA
0040/1328 WYALUSING T
014"H 22"W ELLIP METAL
0040/1130 LEN=0041 INSTALLED UNKN
LC FOR LATINI RD
0040/0829 (CONN)
LATINI RD
0040/0704 (T518)
014"H 22"W ELLIP METAL
0040/0429 LEN=0046 INSTALLED UNKN
014"H 22"W ELLIP METAL
0040/0080 LEN=0040 INSTALLED UNKN
007345 FT 2 0 08031 0 00 0073+62
S 0040/0000 LENGTH(AH 2635 BK 2406)
018"H 28"W ELLIP METAL
0030/2100 LEN=0035 INSTALLED UNKN
018 " DIA CIR METAL

EXTRACT DATE: 12/18/2023 ROADWAY MANAGEMENT SYSTEM PAGE NUMBER: 210
 PRINT DATE: 12/19/2023 SLD COUNTY/SR - ANNUAL PRINT COUNTY: BRADFORD
 DIR: B TOTAL LEN: 3.752 MI. DIST: 03-9 SR: 1003
 LEFT MUN: TUSCARORA T RIGHT MUN: TUSCARORA T

019810 FT



019810 FT SPRING HILL RD
 0080/3480 (SR1007 SEG 0170/0000)

0080/2510 018 " DIA CIR PLASTIC
 LEN=0042 INSTALLED UNKN

0080/0663 036 " DIA CIRC METAL
 LEN=0042 INSTALLED UNKN

0080/0020 024 " DIA CIRC METAL
 016330 FT LEN=0042 INSTALLED UNKN
 016330 FT 2 0 08128 0 00 0163+92
 0080/0000 LENGTH(AH 3480 BK 2310)

016330 FT

DIR: B TOTAL LEN: 3.752 MI. DIST: 03-9 SR: 1003
 LEFT MUN: TUSCARORA T RIGHT MUN: TUSCARORA T

2 0 08128 0 00 0140+67 014020 FT
 HUFF HILL RD
 (T496)

0070/0000

012389 FT

009442 FT

---	0070/1600	084 " DIA CIRC METAL LEN=0066	INSTALLED 2005
---	0070/0360	015 " DIA CIRC METAL LEN=0036	INSTALLED UNKN
---	0070/0010	024 " DIA CIRC METAL LEN=0052	INSTALLED UNKN
014020 FT	014020 FT		
==	5 0070/0000	LENGTH(AH 2310 BK 1631)	
---	0060/1475	084 " DIA CIRC METAL LEN=0067	INSTALLED 2005
---	0060/1044	015 " DIA CIRC METAL LEN=0037	INSTALLED UNKN
---	0060/0500	015 " DIA CIRC METAL LEN=0040	INSTALLED UNKN
012389 FT	012389 FT	2 0 08128 0 00 0124+37	STEVENSVILLE MOUNTAIN R (T508)
==	5 0060/0000	LENGTH(AH 1631 BK 2947)	
---	0050/2931	BMSSEN 08/1003/0050/2917 0 0 00000 0 00 0000+00	
---	0050/2917	STEAM MILL C BMSBG 08/1003/0050/2917	
---	0050/2585	015 " DIA CIRC METAL LEN=0041	INSTALLED UNKN
---	0050/2130	018 " DIA CIR PLASTIC LEN=0040	INSTALLED UNKN
---	0050/1926	018 " DIA CIR PLASTIC LEN=0042	INSTALLED 2005
---	0050/1770	015 " DIA CIRC METAL LEN=0035	INSTALLED UNKN
---	0050/0619	018 " DIA CIRC METAL LEN=0050	INSTALLED UNKN
009442 FT	009442 FT	2 0 08128 0 00 0094+62	
---	5 0050/0000	072 " DIA CIRC METAL LEN=0052	INSTALLED UNKN
---	0040/1225	LENGTH(AH 2947 BK 1469) 038"H 57"W ELLIP METAL	
---	0040/1070	LEN=0052	INSTALLED 2006
---	0040/1070	018 " DIA CIRC METAL LEN=0036	INSTALLED UNKN
==	0040/1041	SANDOR RD (T517)	

EXTRACT DATE: 12/18/2023
PRINT DATE: 12/19/2023

ROADWAY MANAGEMENT SYSTEM
SLD COUNTY/SR - ANNUAL PRINT

PAGE NUMBER: 208
COUNTY: BRADFORD

DIR: B TOTAL LEN: 3.752 MI.
LEFT MUN: TUSCARORA T

DIST: 03-9 SR: 1003
RIGHT MUN: TUSCARORA T

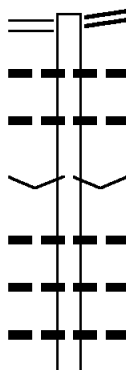
Stationing	Notes	Material	Length	Installation
007973 FT	0040/0024	BMSEN 08/1003/0040/0000	20 08128 0 00 0079+84	
	007973 FT	BR. STEAM MIL		
	0040/0000	BMSBG 08/1003/0040/0000	LENGTH(AH 1469 BK 2975)	
	0030/2828	018 "DIA CIRC METAL	LEN=0060	INSTALLED UNKN
	0030/2544	018 "DIA CIRC METAL	LEN=0036	INSTALLED UNKN
	0030/2125	018 "DIA CIRC METAL	LEN=0035	INSTALLED UNKN
	0030/1371	024 "DIA CIRC METAL	LEN=0035	INSTALLED UNKN
	0030/1190	036 "DIA CIR PLASTIC	LEN=0040	INSTALLED 2005
	0030/0744	018 "DIA CIRC METAL	LEN=0037	INSTALLED UNKN
004998 FT	004998 FT	2 0 08128 0 00 0050+05		
	0030/0000	LENGTH(AH 2975 BK 2550)		
	0020/1890	024 "DIA CIRC METAL	LEN=0045	INSTALLED UNKN
	0020/1224	018 "DIA CIRC METAL	LEN=0040	INSTALLED UNKN
	0020/0750	018 "DIA CIRC METAL	LEN=0041	INSTALLED UNKN
	0020/0205	018 "DIA CIRC METAL	LEN=0040	INSTALLED UNKN
002448 FT	002448 FT	2 0 08128 0 00 0024+51		
	0020/0000	LENGTH(AH 2550 BK 2448)		
	0010/1766	018 "DIA CIRC METAL	LEN=0037	INSTALLED UNKN
	0010/1243	015 "DIA CIRC METAL	LEN=0042	INSTALLED UNKN
	0010/0734	024 "DIA CIRC METAL	LEN=0046	INSTALLED UNKN
	0010/0136	015 "DIA CIRC METAL	LEN=0050	INSTALLED UNKN
000000 FT	000000 FT	2 0 08128 0 00 0000+00		
		CREEK RD		
		(SR0367 SEG 0080/0000)		
		NC ST		
		TEAM MILL HOLLOW RD		
		MFC BEGIN = E		
	0010/0000	LENGTH(AH 2448 BK 0000)		

CREEK RD
(SR0367 SEG 0080/0000) 0010/0000

EXTRACT DATE: 12/18/2023 ROADWAY MANAGEMENT SYSTEM PAGE NUMBER: 207
 PRINT DATE: 12/19/2023 SLD COUNTY/SR - ANNUAL PRINT COUNTY: BRADFORD
 DIR: B TOTAL LEN: 3.104 MI. DIST: 03-9 SR: 1002
 LEFT MUN: TUSCARORA T RIGHT MUN: TUSCARORA T

CREEK RD
 (SR0367 SEG 0070/1673) 016389 FT
 0070/0958

015431 FT



016389 FT	CREEK RD
0070/0958	(SR0367 SEG 0070/1673)
0070/0607	018 " DIA CIR PLASTIC
0070/0369	LEN=0040 INSTALLED 2013
015431 FT	018 " DIA CIR PLASTIC
0070/0000	LEN=0040 INSTALLED 2013
0060/2148	2 0 08031 0 00 0295+51
0060/1869	VILLAGE: SILVARRA
0060/1798	LENGTH(AH 0958 BK 2365)
	018 " DIA CIR PLASTIC
	LEN=0050 INSTALLED 2013
	018 " DIA CIR PLASTIC
	LEN=0040 INSTALLED 2005
	024 " DIA CIR PLASTIC
	LEN=0040 INSTALLED 2005

DIR: B TOTAL LEN: 3.104 MI. DIST: 03-9 SR: 1002
 LEFT MUN: TUSCARORA T RIGHT MUN: TUSCARORA T

013066 FT

0060/0911	018 " DIA	CIR PLASTIC
	LEN=0050	INSTALLED 2005
0060/0702	024 " DIA	CIR PLASTIC
	LEN=0040	INSTALLED 2013
013066 FT	2 0 08031	0 00 0271+86
	VILLAGE: SILVARA	
	024 " DIA	CIR PLASTIC
	LEN=0050	INSTALLED 2013
0060/0000	LENGTH(AH 2365 BK 2729)	
0050/2057	018 " DIA	CIR PLASTIC
	LEN=0040	INSTALLED 2013
0050/1563	018 " DIA	CIR PLASTIC
	LEN=0050	INSTALLED 2013
0050/1362	(EDINGER HILL RD TB74)	
0050/1319	018 " DIA	CIRC METAL
	LEN=0060	INSTALLED UNKN
0050/1115	030 " DIA	CIRC METAL
	LEN=0040	INSTALLED UNKN

010337 FT

010337 FT	2 0 08031	0 00 0244+57
	018 " DIA	CIR PLASTIC
	LEN=0045	INSTALLED UNKN
0050/0000	LENGTH(AH 2729 BK 2494)	
0040/2200	018 " DIA	CIRC METAL
	LEN=0050	INSTALLED 2015
0040/2102	018 " DIA	CIR PLASTIC
	LEN=0045	INSTALLED UNKN
0040/1769	030 " DIA	CIR PLASTIC
	LEN=0040	INSTALLED 2005

007843 FT

0040/0333	018 " DIA	CIR PLASTIC
	LEN=0050	INSTALLED 2013
0040/0035	018 " DIA	CIR PLASTIC
	LEN=0065	INSTALLED 2013
007843 FT	2 0 08031	0 00 0219+63
0040/0000	LENGTH(AH 2494 BK 2681)	
0030/2479	018 " DIA	CIR PLASTIC
	LEN=0046	INSTALLED 2013
0030/1672	TRIBUTARY TO FARGO CREE	
	STRUCTURE LENGTH 14 FT	
	BMSID 08/1002/0030/1672	
0030/1468	018 " DIA	CIR PLASTIC
	LEN=0040	INSTALLED 2005

DIR: B TOTAL LEN: 3.104 MI. DIST: 03-9 SR: 1002
 LEFT MUN: TUSCARORA T RIGHT MUN: TUSCARORA T

LC FOR WILSON RD
 (CONN)
 WILSON RD
 (T490)

005162 FT

0020/2049

0020/1919

002367 FT

000000 FT

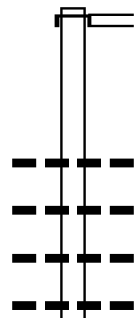
0030/1354	018 " DIA CIRC METAL LEN=0035 INSTALLED UNKN
0030/1071	018 " DIA CIR PLASTIC LEN=0040 INSTALLED 2013
0030/0818	048 " DIA CIR PLASTIC LEN=0040 INSTALLED 2013
0030/0127	LC FOR LEARN RD (CONN)
0030/0032	018 " DIA CIR PLASTIC LEN=0070 INSTALLED 2005
005162 FT	2 0 08031 0 00 0192+82 LEARN RD (T498)
0030/0000	LENGTH(AH 2681 BK 2795)
0020/2518	018 " DIA CIR PLASTIC LEN=0050 INSTALLED 2005
0020/1093	028"H 20"W ELLIP METAL LEN=0040 INSTALLED 2005
0020/0394	018 " DIA CIR PLASTIC LEN=0060 INSTALLED UNKN
002367 FT	2 0 08031 0 00 0164+31
0020/0000	LENGTH(AH 2795 BK 2367)
0010/1400	018 " DIA CIR PLASTIC LEN=0040 INSTALLED 2013
0010/0224	018 " DIA CIR PLASTIC LEN=0035 INSTALLED 2013
0010/0060	FOR SR 1002 AND 1007 (CONN)
0010/0047	018 " DIA CIR PLASTIC LEN=0045 INSTALLED 2013
000000 FT	2 0 08031 0 00 0140+16 VILLAGE: SPRING HILL NC UN DERHILL RD SR 1007 SH (SR1007 SEG 0120/0000)
0010/0000	INTER-BK LATINI RD (T522) MFC BEGIN = E LENGTH(AH 2367 BK 0000)

EXTRACT DATE: 12/18/2023 ROADWAY MANAGEMENT SYSTEM PAGE NUMBER: 204
 PRINT DATE: 12/19/2023 SLD COUNTY/SR - ANNUAL PRINT COUNTY: BRADFORD
 DIR: B TOTAL LEN: 6.242 MI. DIST: 03-9 SR: 1001
 LEFT MUN: STEVENS T RIGHT MUN: STEVENS T

032958 FT

032958 FT
 INTER-AHD SPRING HILL RD
 (SR1007 SEG 0230/0000)
 SPRING HILL RD
 (SR1007 SEG 0230/0000)

031979 FT



031979 FT 2 0 08033 0 00 0320+00
 0140/0000 LENGTH(AH 0979 BK 2045)
 015"H 21"W ELLIP METAL
 0130/1955 LEN=0040 INSTALLED UNKN
 018 "DIA CIRC METAL
 0130/1480 LEN=0038 INSTALLED UNKN
 018 "DIA CIR PLASTIC
 0130/1200 LEN=0035 INSTALLED UNKN
 018 "DIA CIR PLASTIC
 0130/0690 LEN=0040 INSTALLED 2004

DIR: B TOTAL LEN: 6.242 MI. DIST: 03-9 SR: 1001
 LEFT MUN: STEVENS T RIGHT MUN: STEVENS T

2 0 08033 0 00 0299+45 029934 FT
 STEVENSVILLE MOUNTAIN R
 (T508) 0130/0000

027502 FT

024875 FT

0130/0414	024 " DIA	CIR PLASTIC	
029934 FT	LEN=0060	INSTALLED	2004
5 0130/0000	LENGTH(AH	2045 BK	2432)
0120/2135	018 " DIA	CIR PLASTIC	
	LEN=0040	INSTALLED	2004
0120/1820	018 " DIA	CIR PLASTIC	
	LEN=0040	INSTALLED	2004
0120/1663	018 " DIA	CIR PLASTIC	
	LEN=0040	INSTALLED	2004
0120/1370	018 " DIA	CIR PLASTIC	
	LEN=0035	INSTALLED	UNKN
0120/1160	018 " DIA	CIR PLASTIC	
	LEN=0040	INSTALLED	2004
0120/0955	018 " DIA	CIR PLASTIC	
	LEN=0040	INSTALLED	2004
0120/0675	018 " DIA	CIR PLASTIC	
	LEN=0060	INSTALLED	2004
0120/0430	018 " DIA	CIR PLASTIC	
	LEN=0050	INSTALLED	2004
0120/0200	018 " DIA	CIR PLASTIC	
	LEN=0040	INSTALLED	2004
027502 FT	2 0 08033	0 00 0274+93	
5 0120/0000	LENGTH(AH	2432 BK	2627)
0110/2556	018 " DIA	CIR PLASTIC	
	LEN=0040	INSTALLED	2004
0110/2306	018 " DIA	CIR PLASTIC	
	LEN=0040	INSTALLED	2004
0110/2170	018 " DIA	CIR PLASTIC	
	LEN=0040	INSTALLED	2004
0110/1766	015 " H 21 "	W ELLIP METAL	
	LEN=0042	INSTALLED	UNKN
0110/1640	018 " DIA	CIR PLASTIC	
	LEN=0040	INSTALLED	2004
0110/1491	018 " DIA	CIRC METAL	
	LEN=0037	INSTALLED	UNKN
0110/1144	018 " DIA	CIRC METAL	
	LEN=0036	INSTALLED	UNKN
0110/0788	015 " H 21 "	W ELLIP METAL	
	LEN=0040	INSTALLED	UNKN
0110/0530	015 " H 21 "	W ELLIP METAL	
	LEN=0040	INSTALLED	UNKN
0110/0285	018 " DIA	CIRC METAL	
	LEN=0040	INSTALLED	UNKN
0110/0075	015 " H 21 "	W ELLIP METAL	
	LEN=0035	INSTALLED	UNKN
024875 FT	2 0 08033	0 00 0248+66	
5 0110/0000	LENGTH(AH	2627 BK	2510)
	015 " H 21 "	W ELLIP METAL	

EXTRACT DATE: 12/18/2023
PRINT DATE: 12/19/2023

ROADWAY MANAGEMENT SYSTEM
SLD COUNTY/SR - ANNUAL PRINT

PAGE NUMBER: 202
COUNTY: BRADFORD

DIR: B TOTAL LEN: 6.242 MI.
LEFT MUN: STEVENS T

DIST: 03-9 SR: 1001
RIGHT MUN: STEVENS T

Stationing	Object ID	Description
	0100/2332	LEN=0040 INSTALLED UNKN 015"H 21"W ELLIP METAL
	0100/2009	LEN=0040 INSTALLED UNKN
	0100/1130	042 "DIA CIRC METAL LEN=0042 INSTALLED UNKN
022365 FT	022365 FT	2 0 08033 0 00 0223+56
	0100/0000	LENGTH(AH 2510 BK 2475) 018 "DIA CIR PLASTIC
	0090/2313	LEN=0040 INSTALLED 2004
	0090/1616	020"H 28"W ELLIP METAL LEN=0045 INSTALLED UNKN
	0090/0620	015"H 21"W ELLIP METAL LEN=0035 INSTALLED UNKN
	0090/0385	018 "DIA CIR PLASTIC LEN=0040 INSTALLED 2004
019890 FT	0090/0050	015"H 21"W ELLIP METAL LEN=0040 INSTALLED UNKN
	019890 FT	2 0 08033 0 00 0198+81
	0090/0000	LENGTH(AH 2475 BK 1674) 018 "DIA CIR PLASTIC
	0080/1160	LEN=0040 INSTALLED UNKN
	0080/0783	STEVENS TUSCARORA T PICKETT RD
	0080/0744	(T514)
	0080/0489	015"H 21"W ELLIP METAL LEN=0040 INSTALLED UNKN
018216 FT	0080/0088	018 "DIA CIR PLASTIC LEN=0040 INSTALLED 2004
	018216 FT	2 0 08033 0 00 0182+07
	0080/0000	BOARD RD (T506) LENGTH(AH 1674 BK 3266) 018 "DIA CIR PLASTIC
	0070/2940	LEN=0050 INSTALLED 2004
	0070/2580	015"H 21"W ELLIP METAL LEN=0040 INSTALLED UNKN
	0070/2300	015"H 21"W ELLIP METAL LEN=0040 INSTALLED UNKN
	0070/1777	018 "DIA CIR PLASTIC LEN=0040 INSTALLED 2004
SANDOR RD (T517)	0070/1420	

DIR: B TOTAL LEN: 6.242 MI. DIST: 03-9 SR: 1001
 LEFT MUN: TUSCARORA T RIGHT MUN: TUSCARORA T

	0070/0179	018 " DIA CIR PLASTIC LEN=0040 INSTALLED 2004
	0070/0074	015 " DIA CIR PLASTIC LEN=0038 INSTALLED UNKN
014950 FT	014950 FT	2 0 08033 0 00 0149+48 BEAVER MEADOWS RD (T499)
	0070/0000	LENGTH(AH 3266 BK 2501)
	0060/2256	018 " DIA CIR PLASTIC LEN=0040 INSTALLED 2004
	0060/1726	018 " DIA CIR PLASTIC LEN=0040 INSTALLED 2004
	0060/1612	018 " DIA CIR PLASTIC LEN=0040 INSTALLED 2004
	0060/1200	018 " DIA CIR PLASTIC LEN=0040 INSTALLED 2004
	0060/1006	018 " DIA CIR PLASTIC LEN=0040 INSTALLED 2004
	0060/0767	018 " DIA CIR PLASTIC LEN=0040 INSTALLED 2004
	0060/0152	015 "H 21 "W ELLIP METAL LEN=0040 INSTALLED UNKN
012449 FT	012449 FT	2 0 08033 0 00 0124+49
	0060/0000	LENGTH(AH 2501 BK 2527)
	0050/1950	015 "H 21 "W ELLIP METAL LEN=0045 INSTALLED UNKN
	0050/0811	024 " DIA CIR PLASTIC LEN=0040 INSTALLED 2010
009922 FT	009922 FT	2 0 08033 0 00 0099+22
	0050/0000	018 " DIA CIR PLASTIC LEN=0040 INSTALLED 2004 LENGTH(AH 2527 BK 2429)
	0040/1450	018 " DIA CIR PLASTIC LEN=0035 INSTALLED UNKN
007493 FT	007493 FT	2 0 08033 0 00 0074+93
	0040/0000	LENGTH(AH 2429 BK 2496)
	0030/2313	030 " DIA CIR PLASTIC LEN=0040 INSTALLED 2004
		018 " DIA CIR PLASTIC

EXTRACT DATE: 12/18/2023
PRINT DATE: 12/19/2023

ROADWAY MANAGEMENT SYSTEM
SLD COUNTY/SR - ANNUAL PRINT

PAGE NUMBER: 200
COUNTY: BRADFORD

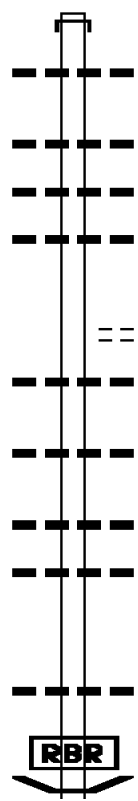
DIR: B TOTAL LEN: 6.242 MI.
LEFT MUN: TUSCARORA T

DIST: 03-9 SR: 1001
RIGHT MUN: TUSCARORA T

	0030/2185	LEN=0040	INSTALLED	2010
		024 " DIA	CIR PLASTIC	
	0030/1557	LEN=0030	INSTALLED	2010
		018 " DIA	CIR PLASTIC	
	0030/1252	LEN=0040	INSTALLED	2010
		024 " DIA	CIR PLASTIC	
	0030/0851	LEN=0035	INSTALLED	2010
		018 " DIA	CIR PLASTIC	
	0030/0601	LEN=0040	INSTALLED	2010
		018 " DIA	CIR PLASTIC	
004997 FT	0030/0180	LEN=0040	INSTALLED	2010
	004997 FT	2 0 08033	0 00 0049+97	
	0030/0000	LENGTH(AH	2496 BK 2490)	
		018 " DIA	CIR PLASTIC	
	0020/2300	LEN=0035	INSTALLED	2010
		018 " DIA	CIR PLASTIC	
	0020/1968	LEN=0040	INSTALLED	2010
		024 " DIA	CIR PLASTIC	
	0020/1617	LEN=0045	INSTALLED	2010
		018 " DIA	CIR PLASTIC	
	0020/1160	LEN=0040	INSTALLED	2010
		018 " DIA	CIR PLASTIC	
	0020/0900	LEN=0035	INSTALLED	2010
		024 " DIA	CIR PLASTIC	
002507 FT	0020/0424	LEN=0030	INSTALLED	2010
	002507 FT	2 0 08033	0 00 0025+07	
	0020/0000	LENGTH(AH	2490 BK 2507)	
		018 " DIA	CIR PLASTIC	
	0010/2460	LEN=0040	INSTALLED	2010
		018 " DIA	CIR PLASTIC	
	0010/2046	LEN=0050	INSTALLED	2010
		015"H 21"W	ELLIP METAL	
	0010/1800	LEN=0040	INSTALLED	UNKN
		015 " DIA	CIRC METAL	
	0010/1598	LEN=0040	INSTALLED	UNKN
		018 " DIA	CIRC METAL	
	0010/1325	LEN=0042	INSTALLED	UNKN
		018 " DIA	CIR PLASTIC	
	0010/1072	LEN=0052	INSTALLED	UNKN
		018 " DIA	CIR PLASTIC	
	0010/0856	LEN=0047	INSTALLED	2004
		018 " DIA	CIRC METAL	
000000 FT	0010/0585	LEN=0074	INSTALLED	UNKN
	000000 FT	2 0 08033	0 00 0000+00	
		NC CL	APPER HILL RD	
		SR 0367	SH	
		(SR 0367	SEG 0080/0757)	
		MFC BEGIN	= E	
	0010/0000	LENGTH(AH	2507 BK 0000)	

066579 FT

066579 FT AH-SUSQUEHANNA (57)
 INTER-AHD SR 0706 SH
 0280/1639 (SR0706 SEG 0010/0000)
 018 "DIA CIRC CONCR
 0280/1505 LEN=0048 INSTALLED UNKN



015 "DIA CIRC CONCR
 LEN=0046 INSTALLED UNKN
 015 "DIA CIRC CONCR
 0280/0412 LEN=0037 INSTALLED UNKN
 015 "DIA CIRC CONCR
 0280/0060 LEN=0043 INSTALLED UNKN
 064940 FT 1 0 00014 0 02 0713+60
 WATERMAN RD
 (TB75)

064940 FT

5 0280/0000 LENGTH(AH 1639 BK 2826)
 015 "DIA CIRC CONCR
 0270/2385 LEN=0040 INSTALLED UNKN

015 "DIA CIRC CONCR
 0270/1780 LEN=0035 INSTALLED UNKN

015 "DIA CIRC CONCR
 0270/1006 LEN=0048 INSTALLED UNKN
 015 "DIA CIRC CONCR
 0270/0636 LEN=0060 INSTALLED UNKN

062114 FT

062114 FT 1 0 00014 0 02 0685+33
 015 "DIA CIRC CONCR
 LEN=0038 INSTALLED UNKN
 5 0270/0000 LENGTH(AH 2826 BK 1725)

0260/1219 BMS EN 08/0706/0260/1160

EXTRACT DATE: 12/18/2023
PRINT DATE: 12/19/2023

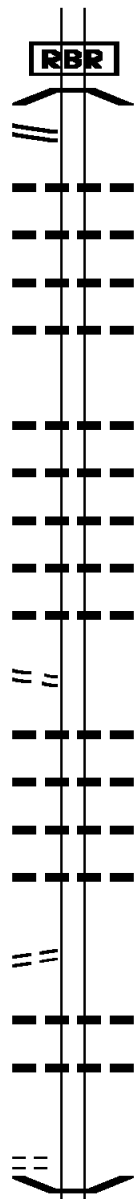
ROADWAY MANAGEMENT SYSTEM
SLD COUNTY/SR - ANNUAL PRINT

PAGE NUMBER: 198
COUNTY: BRADFORD

DIR: B TOTAL LEN: 12.610 MI.
LEFT MUN: STEVENS T

DIST: 03-9 SR: 706
RIGHT MUN: STEVENS T

FORD ST
(SR1011 SEG 0010/0000) 0260/0984



060389 FT

PATTEN HILL RD
(T640) 0250/1290

1 0 00014 0 02 0637+00 057282 FT
EDWARDS RD
(T637) 0250/0000

1 0 00014 0 02 0618+10 055414 FT
TBK SR 1013 MILL CREEK
(T813) 0240/0000

1 0 00014 0 02 0679+47
P3
ROSS CREEK
BMSBG 08/0706/0260/1160

0260/1160
0260/0922
0260/0585
0260/0500
0260/0366
060389 FT
S 0260/0000
0250/2718
0250/2453
0250/2144
0250/1912

015 " DIA CIRC CONCR
LEN=0040 INSTALLED UNKN
015 " DIA CIRC CONCR
LEN=0040 INSTALLED UNKN
015 " DIA CIRC CONCR
LEN=0045 INSTALLED UNKN
018 " DIA CIRC CONCR
LEN=0040 INSTALLED UNKN
1 0 00014 0 02 0668+08
048 " DIA CIR PLASTIC
LEN=0070 INSTALLED UNKN
LENGTH(AH 1725 BK 3107)
015 " DIA CIRC CONCR
015 " DIA CIRC CONCR
LEN=0037 INSTALLED UNKN
015 " DIA CIRC CONCR
LEN=0040 INSTALLED UNKN
015 " DIA CIRC CONCR
LEN=0058 INSTALLED UNKN
036 " DIA CIRC CONCR
LEN=0045 INSTALLED UNKN

0250/0997
0250/0533
0250/0310
0250/0012
057282 FT

015 " DIA CIRC CONCR
LEN=0038 INSTALLED UNKN
015 " DIA CIRC METAL
LEN=0056 INSTALLED UNKN
015 " DIA CIRC CONCR
LEN=0045 INSTALLED UNKN
018 " DIA CIRC CONCR
LEN=0062 INSTALLED UNKN

S 0250/0000
0240/1255
0240/0798
055414 FT

LENGTH(AH 3107 BK 1868)
024 " DIA CIR PLASTIC
LEN=0124 INSTALLED UNKN
015 " DIA CIRC CONCR
LEN=0055 INSTALLED UNKN

S 0240/0000
0230/2634

LENGTH(AH 1868 BK 2996)
BMSSEN 08/0706/0230/2580

DIR: B TOTAL LEN: 12.610 MI. DIST: 03-9 SR: 706
 LEFT MUN: STEVENS T RIGHT MUN: STEVENS T

1 0 00014 0 02 0587+87 052418 FT
 SR 0467 SH
 (SR0467 SEG 0350/3151) 0230/0000

049674 FT

SR 1012 SH
 (SR1012 SEG 0310/2019) 0210/0829

		1 0 00014 0 02 0613+97
	0230/2580	ROCKWELL CRK BMSBG 08/0706/0230/2580
---	0230/1497	015 " DIA CIRC CONCR LEN=0038 INSTALLED UNKN
---	0230/1074	015 " DIA CIRC CONCR LEN=0050 INSTALLED UNKN
---	0230/0839	018 " DIA CIRC CONCR LEN=0046 INSTALLED UNKN
---	0230/0589	015 " DIA CIRC CONCR LEN=0044 INSTALLED UNKN
---	0230/0292	018 " DIA CIRC CONCR LEN=0044 INSTALLED UNKN
==	0230/0000	LENGTH(AH 2996 BK 2744) 018 " DIA CIRC METAL LEN=0057 INSTALLED UNKN
---	0220/2720	018 " DIA CIRC CONCR LEN=0044 INSTALLED UNKN
---	0220/2485	018 " DIA CIRC CONCR LEN=0044 INSTALLED UNKN
---	0220/1947	018 " DIA CIRC CONCR LEN=0044 INSTALLED UNKN
---	0220/1800	018 " DIA CIRC CONCR LEN=0053 INSTALLED UNKN
---	0220/1329	018 " DIA CIRC CONCR LEN=0045 INSTALLED UNKN
---	0220/0895	018 " DIA CIRC CONCR LEN=0038 INSTALLED UNKN
---	0220/0645	048 " DIA CIR PLASTIC LEN=0036 INSTALLED UNKN
---	0220/0520	036 " DIA CIRC METAL LEN=0036 INSTALLED UNKN
---	0220/0131	018 " DIA CIRC CONCR LEN=0056 INSTALLED UNKN
---	0220/0012	018 " DIA CIRC CONCR LEN=0040 INSTALLED UNKN
==	0220/0000	1 0 00014 0 02 0560+78 FASSETT RD (T645) LENGTH(AH 2744 BK 2019)
---	0210/1791	018 " DIA CIRC CONCR LEN=0036 INSTALLED UNKN
---	0210/1244	018 " DIA CIRC CONCR LEN=0040 INSTALLED UNKN
---	0210/1040	018 " DIA CIRC CONCR LEN=0033 INSTALLED UNKN

DIR: B TOTAL LEN: 12.610 MI. DIST: 03-9 SR: 706
 LEFT MUN: STEVENS T RIGHT MUN: STEVENS T

Stationing	Notes	Material	Length	Status
0210/0712		018 " DIA CIRC CONCR	LEN=0054	INSTALLED UNKN
0210/0265		018 " DIA CIRC METAL	LEN=0040	INSTALLED UNKN
0210/0190		SPRING HILL RD		
0210/0013		(SR1007 SEG 0230/0649)		
047655 FT		BMSSEN 08/0706/0210/0000	1 0 00014 0 02 0540+57	
0210/0000		CRANDALL CRK		
0210/0000		BMSBG 08/0706/0210/0000	LENGTH(AH 2019 BK 3424)	
0200/2872		018 " DIA CIRC CONCR	LEN=0040	INSTALLED UNKN
0200/2525		018 " DIA CIRC CONCR	LEN=0040	INSTALLED UNKN
0200/1820		018 " DIA CIRC CONCR	LEN=0040	INSTALLED UNKN
0200/1208		018 " DIA CIRC CONCR	LEN=0053	INSTALLED UNKN
0200/0902		018 " DIA CIRC CONCR	LEN=0045	INSTALLED UNKN
044231 FT		VILLAGE: STEVENSVILLE		
0200/0000		036 " DIA CIR PLASTIC	LEN=0045	INSTALLED UNKN
0190/1325		LENGTH(AH 3424 BK 1470)		
0190/0571		015 " DIA CIRC CONCR	LEN=0046	INSTALLED UNKN
0190/0174		015 " DIA CIRC CONCR	LEN=0050	INSTALLED UNKN
042761 FT		1 0 00014 0 02 0491+65		
0190/0000		048 " DIA CIR PLASTIC	LEN=0045	INSTALLED UNKN
0190/0000		LENGTH(AH 1470 BK 3845)		
0180/3171		018 " DIA CIRC CONCR	LEN=0045	INSTALLED UNKN
0180/2844		018 " DIA CIRC CONCR	LEN=0044	INSTALLED UNKN
		018 " DIA CIRC CONCR		

DEVINE RD
(T634)

DIR: B TOTAL LEN: 12.610 MI. DIST: 03-9 SR: 706
 LEFT MUN: STEVENS T RIGHT MUN: STEVENS T

1 0 00014 0 02 0453+21 038916 FT
 ANDERSON RD
 (T815) 0180/0000

0180/2006	LEN=0041	INSTALLED UNKN
0180/1651	LEN=0036	INSTALLED UNKN
0180/1287	LEN=0047	INSTALLED UNKN
0180/0713	LEN=0047	INSTALLED UNKN

038916 FT		
5 0180/0000	LENGTH(AH 3845 BK 2326)	
0170/2170	LEN=0045	INSTALLED UNKN
0170/2025	LEN=0040	INSTALLED UNKN
0170/1655	LEN=0050	INSTALLED UNKN

RBR

RBR

1 0 00014 0 02 0429+95 036590 FT
 COLD CREEK RD
 (T490) 0170/0000

0170/1412	BMSEN 08/0706/0170/1340	
	1 0 00014 0 02 0443+27	
	P3	
	COLD CREEK	
0170/1340	BMSBG 08/0706/0170/1340	
0170/0870	LEN=0050	INSTALLED UNKN
0170/0522	WYALUSING T	
0170/0263	LEN=0040	INSTALLED UNKN
036590 FT		

5 0170/0000	LENGTH(AH 2326 BK 2284)	
0160/2261	LEN=0050	INSTALLED UNKN
0160/2107	LEN=0050	INSTALLED UNKN
0160/1894	LEN=0060	INSTALLED 2022
0160/1462	LEN=0040	INSTALLED UNKN
0160/1076	LEN=0050	INSTALLED UNKN
0160/0912	LEN=0035	INSTALLED UNKN
0160/0645	LEN=0055	INSTALLED UNKN

LC TO STONY POINT RD
 (CONN) 0160/0499

DIR: B TOTAL LEN: 12.610 MI. DIST: 03-9 SR: 706
 LEFT MUN: WYALUSING T RIGHT MUN: WYALUSING T

1 0 00014 0 02 0406+70 034306 FT
 STONY POINT RD
 (T482) 0160/0000

0160/0332	018 " DIA	CIRC	CONCR	
	LEN=0070	INSTALLED	UNKN	
0160/0170	018 " DIA	CIRC	CONCR	
034306 FT	LEN=0040	INSTALLED	UNKN	
5 0160/0000	LENGTH(AH	2284	BK 3981)	
	015 " DIA	CIRC	CONCR	
	LEN=0040	INSTALLED	UNKN	
0150/3898	015 " DIA	CIRC	CONCR	
	LEN=0040	INSTALLED	UNKN	
0150/3430	015 " DIA	CIRC	CONCR	
	LEN=0040	INSTALLED	UNKN	
0150/3396	WATER ST			
	(TB32)			
0150/2800	018 " DIA	CIRC	CONCR	
	LEN=0050	INSTALLED	UNKN	
0150/2350	018 " DIA	CIRC	CONCR	
	LEN=0035	INSTALLED	UNKN	
0150/1869	015 " DIA	CIRC	CONCR	
	LEN=0050	INSTALLED	UNKN	
0150/1590	015 " DIA	CIRC	CONCR	
	LEN=0045	INSTALLED	UNKN	
0150/1120	018 " DIA	CIRC	CONCR	
	LEN=0040	INSTALLED	UNKN	
0150/0703	015 " DIA	CIRC	CONCR	
	LEN=0045	INSTALLED	UNKN	
0150/0380	018 " DIA	CIRC	CONCR	
	LEN=0047	INSTALLED	UNKN	
030325 FT	1 0 00014 0 02 0366+87			
	018 " DIA	CIRC	CONCR	
	LEN=0045	INSTALLED	UNKN	
5 0150/0000	LENGTH(AH	3981	BK 2742)	
	018 " DIA	CIR	PLASTIC	
0140/2440	LEN=0040	INSTALLED	UNKN	
0140/2015	018 " DIA	CIRC	CONCR	
	LEN=0045	INSTALLED	UNKN	
0140/1481	018 " DIA	CIRC	CONCR	
	LEN=0050	INSTALLED	UNKN	
0140/1193	018 " DIA	CIR	PLASTIC	
	LEN=0040	INSTALLED	UNKN	
0140/0825	018 " DIA	CIRC	METAL	
	LEN=0080	INSTALLED	UNKN	
CAMPTOWN CHURCH ST (T483) 0140/0620				
CHURCH DR (PRDR) 0140/0329 027583 FT				
SR 0409 SH (SR0409 SEG 0080/1487) 0140/0000				
	5 0140/0000	BALL PARK ST (T489)		
		1 0 00014 0 02 0339+44		
		VILLAGE: CAMPTOWN		
		LENGTH(AH 2742 BK 1237)		

EXTRACT DATE: 12/18/2023
PRINT DATE: 12/19/2023

ROADWAY MANAGEMENT SYSTEM
SLD COUNTY/SR - ANNUAL PRINT

PAGE NUMBER: 193
COUNTY: BRADFORD

DIR: B TOTAL LEN: 12.610 MI.
LEFT MUN: WYALUSING T

DIST: 03-9 SR: 706
RIGHT MUN: WYALUSING T

STONEWALL RD
(T481)

0132/0186
026346 FT

025586 FT

023038 FT

021156 FT

0132/1192	018 " DIA CIRC CONCR	LEN=0052	INSTALLED UNKN
0132/1130	018 " DIA CIRC CONCR	LEN=0042	INSTALLED UNKN
0132/1002	WATER ST	(T832)	
0132/0955	BMSSEN 08/0706/0132/0751	0 0 00000 0 00 0000+00	
0132/0751	WYALUSING CK	BMSBG 08/0706/0132/0751	
0132/0373	BMSSEN 08/0706/0132/0351	0 0 00000 0 00 0000+00	
0132/0351	OVERFLOW OF WYALUSING C	BMSBG 08/0706/0132/0351	
0132/0318	CROW HILL RD	(SR1008 SEG 0010/0000)	
026346 FT	0 0 00000 0 00 0000+00		
0132/0000	LENGTH(AH 1237 BK 0760)		
025586 FT	1 0 00014 0 02 0318+95		
0130/0000	LENGTH(AH 0760 BK 2548)		
0120/2510	015 " DIA CIRC CONCR	LEN=0030	INSTALLED UNKN
023038 FT	1 0 00014 0 02 0293+00		
0120/0000	VILLAGE: CAMPTOWN	LENGTH(AH 2548 BK 1882)	
0110/1651	018 " DIA CIRC METAL	LEN=0130	INSTALLED UNKN
0110/1309	018 " DIA CIRC CONCR	LEN=0070	INSTALLED UNKN
0110/1012	015 " DIA CIRC METAL	LEN=0060	INSTALLED UNKN
0110/0592	MERRYALL CEMETERY RD	(T521)	
0110/0543	018 " DIA CIRC CONCR	LEN=0080	INSTALLED UNKN
021156 FT	1 0 00014 0 02 0273+83		
0110/0000	T.WYALUSING	STRUCTURE LENGTH 14 FT	
	BMSID 08/0706/0110/0000		
	LENGTH(AH 1882 BK 2106)		

DIR: B TOTAL LEN: 12.610 MI. DIST: 03-9 SR: 706
 LEFT MUN: WYALUSING T RIGHT MUN: WYALUSING T

Stationing	Notes	Material	Length	Installation
019050 FT	0100/1322 TREE FARM RD (TB31)	018" DIA CIR PLASTIC	0100/0460	LEN=0040 INSTALLED 1997
	0100/0035	060" DIA CIRC CONCR	019050 FT	LEN=0045 INSTALLED 1997
	0100/0000	1 0 00014 0 02 0252+66		LENGTH(AH 2106 BK 3171)
	0090/2433	018" DIA CIR PLASTIC		LEN=0070 INSTALLED UNKN
	0090/1814	018" DIA CIR PLASTIC		LEN=0036 INSTALLED UNKN
	0090/1653	018" DIA CIRC CONCR		LEN=0039 INSTALLED UNKN
015879 FT	0090/0824	018" DIA CIR PLASTIC		LEN=0040 INSTALLED 2022
	0090/0301	024" DIA CIR PLASTIC		LEN=0058 INSTALLED UNKN
	0090/0002	024" DIA CIR PLASTIC		LEN=0055 INSTALLED 2010
	015879 FT	1 0 00014 0 02 0220+79		TURKEY PATH RD
	0090/0000	(SR1004 SEG 0010/0000)		LENGTH(AH 3171 BK 1269)
	0080/0815	BMSSEN 08/0706/0080/0593		1 0 00014 0 01 0212+69
	0080/0593	TRIB WYALUSING CREEK		BMSBG 08/0706/0080/0593
014610 FT	0080/0000			LENGTH(AH 1269 BK 2843)
	0070/2384	018" DIA CIR PLASTIC		LEN=0040 INSTALLED 2022
	0070/1465	018" DIA CIR PLASTIC		LEN=0040 INSTALLED 2020
011767 FT	0070/0019	036" DIA CIR PLASTIC		LEN=0050 INSTALLED 2022
	011767 FT	1 0 00014 0 01 0178+32		VILLAGE: MERRYALL
	0070/0000			LENGTH(AH 2843 BK 3608)

1 0 00014 0 01 0206+85 014610 FT
 TWP 0465 RT (PRESTON/PRE (T465) 0080/0000

DIR: B TOTAL LEN: 12.610 MI. DIST: 03-9 SR: 706
 LEFT MUN: WYALUSING T RIGHT MUN: WYALUSING T

Stationing	Notes	Material	Length	Installation
0060/1829		018" DIA CIR PLASTIC	LEN=0035	INSTALLED UNKN
0060/1651		018" DIA CIRC METAL	LEN=0035	INSTALLED UNKN
0060/1212		018" DIA CIR PLASTIC	LEN=0045	INSTALLED UNKN
0060/0848		030" DIA CIR PLASTIC	LEN=0060	INSTALLED 2022
0060/0333		018" DIA CIR PLASTIC	LEN=0050	INSTALLED UNKN
008159 FT		1 0 00014 0 01 0142+11		
008159 FT		024" DIA CIR PLASTIC	LEN=0040	INSTALLED 2022
0060/0000		LENGTH(AH 3608 BK 0959)		
0050/0374		018" DIA CIRC CONCR	LEN=0055	INSTALLED UNKN
007200 FT		BMSBN 08/0706/0050/0000	1 0 00014 0 01 0132+48	
007200 FT		STAFFORD CRK		
0050/0000		BMSBG 08/0706/0050/0000	LENGTH(AH 0959 BK 1718)	
0040/1410		018" DIA CIR PLASTIC	LEN=0040	INSTALLED 2022
0040/1151		024" DIA CIR PLASTIC	LEN=0050	INSTALLED 2014
0040/0980	POT	(APRA) PENNDOT STOCKPIL		
0040/0797				
0040/0731		018" DIA CIRC CONCR	LEN=0065	INSTALLED UNKN
0040/0385				
005482 FT		036" DIA CIR PLASTIC	LEN=0060	INSTALLED 2010
005482 FT		1 0 00014 0 01 0114+95		
		NC SR 0706 SH		
		COUNTY BRIDGE RD		
		(T461)		
		WYALUSING		
		WYALUSING B		
0040/0000		LENGTH(AH 1718 BK 2325)		

Stationing	Description	Material	Length	Notes
003157 FT	0030/1140	018 " DIA CIR PLASTIC	LEN=0040	INSTALLED 2022
	0030/0839	018 " DIA CIR PLASTIC	LEN=0040	INSTALLED 2022
	0030/0353	018 " DIA CIR PLASTIC	LEN=0040	INSTALLED 2022
	003157 FT	1 0 00014 0 01 0091+74		
	0030/0000	018 " DIA CIR PLASTIC	LEN=0040	INSTALLED 2022
	0020/1683	LENGTH(AH 2325 BK 2060)		
	0020/1297	018 " DIA CIR PLASTIC	LEN=0040	INSTALLED 2022
	0020/0839	018 " DIA CIRC CONCR	LEN=0056	INSTALLED UNKN
PEARL ST (BORO)	0020/0386	018 " DIA CIRC CONCR	LEN=0030	INSTALLED UNKN
STOWELL ST (BORO)	0020/0148	015 " DIA CIRC CONCR	LEN=0060	INSTALLED UNKN
001097 FT	0020/0147	015 " DIA CIRC CONCR	LEN=0035	INSTALLED UNKN
	001097 FT	1 0 00014 0 01 0071+17		
		NC TAYLOR AV MAIN ST		
GAYLORD ST (BORO)	0020/0000	(SR1074 SEG 0010/1073)	LENGTH(AH 2060 BK 1097)	
MARSH ST (BORO)	0010/1074	015 " DIA CIRC CONCR	LEN=0040	INSTALLED UNKN
SENATE ST (BORO)	0010/0846	015 " DIA CIRC CONCR	LEN=0040	INSTALLED UNKN
	0010/0713	SCHOOL LN (BORO)		
000000 FT	0010/0470	018 " DIA CIRC CONCR	LEN=0055	INSTALLED UNKN
	0010/0063	1 0 00014 0 01 0060+08		
		NC CHURCH ST STATE ST		
		(SR0006 SEG 0970/0000)		
	INTER-BK	CANAL ST (BORO)		
	0010/0000	MFC BEGIN = C	LENGTH(AH 1097 BK 0000)	

SR	SH	SEG	START	END	LEN	DESCRIPTION
SR 0328	SH	(SR0328 SEG 0040/0000)	012928	0060/1025	0060	INTER-AHD
			011903	0060/0905	0060	018"H 21"W ELLIP METAL
			011903	0060/0310	0060	LEN=0045 INSTALLED UNKN
			0060/0000	0060/0000	0060	018"H 21"W ELLIP METAL
			0050/0920	0050/0920	0050	LEN=0040 INSTALLED UNKN
			010446	0050/0000	0050	1 0 00308 0 00 0120+02
			0040/2276	0040/2276	0040	LENGTH(AH 1025 BK 1457)
			007983	0040/0128	0040	015"H 21"W ELLIP METAL
			007983	007983	0079	LEN=0050 INSTALLED UNKN
			0040/0000	0040/0000	0040	1 0 00308 0 00 0104+54
						FARM VIEW RD
						(T762)
						LENGTH(AH 1457 BK 2463)
						018"H 28"W ELLIP METAL
						LEN=0054 INSTALLED UNKN
						BMSBN 08/0549/0040/0000
						1 0 00308 0 00 0079+92
						SEELEY CREEK
						BMSBG 08/0549/0040/0000
						LENGTH(AH 2463 BK 3546)

DIR: B TOTAL LEN: 10.635 MI. DIST: 03-9 SR: 514
 LEFT MUN: FRANKLIN T RIGHT MUN: FRANKLIN T

Stationing	Notes	Material	Status
0210/1827		015 " DIA CAST IRON	LEN=0045 INSTALLED UNKN
0210/1588		015 " DIA CAST IRON	LEN=0040 INSTALLED UNKN
0210/1015		018 " DIA CAST IRON	LEN=0041 INSTALLED UNKN
051663 FT			
051663 FT		1 0 00385 0 00 0516+54	
		FRANKLIN	
		GRANVILLE T	
0210/0000		LENGTH(AH 2364 BK 3311)	
0200/2755		015 " DIA CIR PLASTIC	LEN=0048 INSTALLED UNKN
0200/2259		015 " DIA CIR PLASTIC	LEN=0065 INSTALLED UNKN
ALLEN MEADOW RD (SR3017 SEG 0010/0000)	0200/1641		
	0200/1172	015 " DIA CAST IRON	LEN=0050 INSTALLED UNKN
	0200/0961	BMS EN 08/0514/0200/0863	1 0 00385 0 00 0492+03
		P3	
		N BR. TOWANDA CREEK	
	0200/0863	BMSBG 08/0514/0200/0863	
	0200/0447	015 " DIA CAST IRON	LEN=0042 INSTALLED UNKN
048352 FT	0200/0015	BMS EN 08/0514/0200/0000	
	048352 FT	1 0 00385 0 00 0483+25	
		TRIB NO BR TOWANDA CRK	
	0200/0000	BMSBG 08/0514/0200/0000	
		LENGTH(AH 3311 BK 1966)	
	0190/1531	024 " DIA CAST IRON	LEN=0043 INSTALLED UNKN
	0190/1353	018 " DIA CIR PLASTIC	LEN=0040 INSTALLED 2012
SAYLES RD (T351)	0190/1032		
	0190/0985	015 " DIA CAST IRON	LEN=0050 INSTALLED UNKN
	0190/0572	015 " DIA CAST IRON	LEN=0042 INSTALLED UNKN
	0190/0126	015 " DIA CAST IRON	LEN=0042 INSTALLED UNKN
046386 FT	046386 FT	1 0 00385 0 00 0463+58	
		TUBE RD	

DIR: B TOTAL LEN: 10.635 MI. DIST: 03-9 SR: 514
 LEFT MUN: GRANVILLE T RIGHT MUN: GRANVILLE T

1 0 00385 0 00 0430+10 043042 FT
 EVANS RD
 (T334) 0180/0000

SWAIN RD
 (T340) 0160/1434

==	5	0190/0000	(T361) LENGTH(AH 1966 BK 3344) 036 "DIA CIR PLASTIC
---		0180/3032	LEN=0062 INSTALLED UNKN
---		0180/2405	015 "DIA CAST IRON LEN=0045 INSTALLED UNKN
---		0180/1835	015 "DIA CAST IRON LEN=0044 INSTALLED UNKN
---		0180/0734	036 "DIA CAST IRON LEN=0045 INSTALLED UNKN
---		0180/0477	BMSSEN 08/0514/0180/045B 1 0 00385 0 00 0434+72 TRIB NO BR TOWANDA CRK
---		0180/0458	BMSBG 08/0514/0180/045B
---		043042 FT	
==	5	0180/0000	LENGTH(AH 3344 BK 3022)
---		0170/2039	024 "DIA CAST IRON LEN=0040 INSTALLED UNKN
---		0170/1325	015 "DIA CAST IRON LEN=0044 INSTALLED UNKN CLARK RD
==		0170/1265	(T365)
---		0170/0878	018 "DIA CAST IRON LEN=0045 INSTALLED UNKN
		040020 FT	
	5	0170/0000	1 0 00385 0 00 0399+59 LENGTH(AH 3022 BK 2524)
---		0160/2497	018 "DIA CAST IRON LEN=0045 INSTALLED UNKN
---		0160/1911	018 "DIA CAST IRON LEN=0040 INSTALLED UNKN
---		0160/1450	018 "DIA CAST IRON LEN=0040 INSTALLED UNKN BOLT RD
==		0160/1434	(T364)
---		0160/1358	018 "DIA CAST IRON LEN=0040 INSTALLED UNKN
---		0160/1238	BMSSEN 08/0514/0160/1217 1 0 00385 0 00 0386+68 TRIB NO BR TOWANDA CREE
---		0160/1217	BMSBG 08/0514/0160/1217
---		0160/1094	018 "DIA CAST IRON LEN=0040 INSTALLED UNKN

DIR: B TOTAL LEN: 10.635 MI. DIST: 03-9 SR: 514
 LEFT MUN: GRANVILLE T RIGHT MUN: GRANVILLE T

037496 FT

0160/0679 018 " DIA CIR PLASTIC
 LEN=0045 INSTALLED UNKN
 0160/0535 018 " DIA CIR PLASTIC
 LEN=0040 INSTALLED 2012
 037496 FT 1 0 00385 0 00 0374+49
 0160/0000 LENGTH(AH 2524 BK 2552)

034944 FT

0150/1760 024 " DIA CAST IRON
 LEN=0045 INSTALLED UNKN
 0150/1421 BMSSEN 08/0514/0150/1408
 1 0 00385 0 00 0363+03
 TRIB NO BR TOWANDA CRK
 0150/1408 BMSBG 08/0514/0150/1408
 018 " DIA CIR PLASTIC
 0150/1288 LEN=0040 INSTALLED 2012
 024 " DIA CAST IRON
 0150/1125 LEN=0040 INSTALLED UNKN
 024 " DIA CAST IRON
 0150/0712 LEN=0050 INSTALLED UNKN
 0150/0673 BMSSEN 08/0514/0150/0652
 1 0 00385 0 00 0355+47
 TRIB NO BR TOWANDA CRK
 0150/0652 BMSBG 08/0514/0150/0652

034944 FT 1 0 00385 0 00 0348+97
 BAILEY CORNERS RD
 (SR3019 SEG 0080/0000)
 0150/0000 LENGTH(AH 2552 BK 2185)
 015 " DIA CAST IRON
 0140/2139 LEN=0045 INSTALLED UNKN
 015 " DIA CAST IRON
 0140/1710 LEN=0040 INSTALLED UNKN

032759 FT

0140/0688 024 " DIA CAST IRON
 LEN=0045 INSTALLED UNKN
 0140/0372 024 " DIA CAST IRON
 LEN=0040 INSTALLED UNKN
 015 " DIA CAST IRON
 0140/0241 LEN=0045 INSTALLED UNKN
 032759 FT 1 0 00385 0 00 0327+06
 VILLAGE: BAILEY CORNERS
 0140/0000 LENGTH(AH 2185 BK 2520)
 015 " DIA CIRC METAL
 0130/2260 LEN=0040 INSTALLED UNKN
 018 " DIA CIR PLASTIC
 0130/1935 LEN=0045 INSTALLED 2012
 018 " DIA CAST IRON
 0130/1743 LEN=0045 INSTALLED UNKN
 060 " DIA CIR PLASTIC

DIR: B TOTAL LEN: 10.635 MI. DIST: 03-9 SR: 514
 LEFT MUN: GRANVILLE T RIGHT MUN: GRANVILLE T

Location	Stationing	Notes	Item ID	Length	Material	Installation
COLE RD (T347)	0130/0861		0130/1262	LEN=0050	018 " DIA CAST IRON	INSTALLED 2013
			0130/0415	LEN=0040	015 " DIA CAST IRON	INSTALLED UNKN
			0130/0044	BMSID 08/0514/0130/0027	1 0 00385 0 00 0302+02	
			0130/0027	BMSID 08/0514/0130/0027	GULF CREEK	
1 0 00385 0 00 0301+80 CALKINS RD (T326)	030239 FT		030239 FT	BEERS RD (T344)		
	0130/0000		0130/0000	LENGTH(AH 2520 BK 2748)	015 " DIA CAST IRON	
			0120/2217	LEN=0040	015 " DIA CAST IRON	INSTALLED UNKN
			0120/1263	LEN=0045	015 " DIA CAST IRON	INSTALLED UNKN
			0120/0866	LEN=0045	015 " DIA CAST IRON	INSTALLED UNKN
	027491 FT		027491 FT	1 0 00385 0 00 0274+46		
			0120/0000	LENGTH(AH 2748 BK 1761)	018 " DIA CAST IRON	
			0110/1445	LEN=0050	015 " DIA CAST IRON	INSTALLED UNKN
			0110/0561	LEN=0045	018 " DIA CAST IRON	INSTALLED UNKN
			0110/0267	LEN=0040	015 " DIA CAST IRON	INSTALLED UNKN
SHEDDEN HILL RD (T331)	025730 FT		025730 FT	1 0 00385 0 00 0256+94		
	0110/0000		0110/0000	VILLAGE: GRANVILLE CENT		
			0100/2208	LENGTH(AH 1761 BK 2244)	TR. N. BR. TOWANDA CREEK	
			0100/2208	STRUCTURE LENGTH 10 FT	BMSID 08/0514/0100/2208	
SPENCER HILL RD (T330)	0100/2111					
			0100/1550	LEN=0060	015 " DIA CIRC CONCR	INSTALLED UNKN
			0100/1051	LEN=0054	015 " DIA CIRC CONCR	INSTALLED UNKN
			0100/0755	LEN=0051	036 " DIA CIRC CONCR	INSTALLED UNKN
			0100/0330	LEN=0055	018 " DIA CIRC CONCR	INSTALLED UNKN
	023486 FT		023486 FT	1 0 00385 0 00 0234+53		
			0100/0000	LENGTH(AH 2244 BK 2640)	024 " DIA CAST IRON	
			0090/2396	LEN=0078	015 " DIA CAST IRON	INSTALLED UNKN

EXTRACT DATE: 12/18/2023
PRINT DATE: 12/19/2023

ROADWAY MANAGEMENT SYSTEM
SLD COUNTY/SR - ANNUAL PRINT

PAGE NUMBER: 182
COUNTY: BRADFORD

DIR: B TOTAL LEN: 10.635 MI.
LEFT MUN: GRANVILLE T

DIST: 03-9 SR: 514
RIGHT MUN: GRANVILLE T

Stationing	Length	Material	Notes
0090/1900	0085	015" DIA CAST IRON	INSTALLED UNKN
0090/1383	0050	015" DIA CIRC CONCR	INSTALLED UNKN
0090/0700	0083	015" DIA CIRC CONCR	INSTALLED UNKN
0090/0306	0100	018" DIA CAST IRON	INSTALLED UNKN
020846 FT	1 0 00385	0 00 0208+25	
0090/0000	2640	024" DIA CIRC CONCR	LENGTH(AH 2640 BK 2537)
0080/2348	0103	015" DIA CIRC CONCR	INSTALLED UNKN
0080/2023	0052	015" DIA CIRC CONCR	INSTALLED UNKN
0080/1285	0100	048" DIA CIRC CONCR	INSTALLED UNKN
0080/0780	0049	015" DIA CIRC CONCR	INSTALLED UNKN
0080/0462	0055	036" DIA CIRC CONCR	INSTALLED UNKN
018309 FT	0050	018" DIA CIRC CONCR	INSTALLED UNKN
SPENCER HILL RD (T330)	018309 FT	NEW RD (T348)	
0080/0000	2537	018" DIA CIRC ALUMIN	LENGTH(AH 2537 BK 2040)
0070/1950	0040	018" DIA CIRC CONCR	INSTALLED UNKN
0070/1147	0046	018" DIA CIRC CONCR	INSTALLED UNKN
016269 FT			
ROCKWELL HILL RD (T336)	016269 FT		
0070/0000	2040	018" DIA CIRC PLASTIC	LENGTH(AH 2040 BK 2369)
0060/2347	0060	018" DIA CIRC PLASTIC	BMSSEN 08/0514/0060/2260
0060/2283	0060	018" DIA CIRC CONCR	INSTALLED 2016
0060/2260	0139	1 0 00385 0 00 0139+13	NORTH BR TOWANDA CR
0060/1920	0056	018" DIA CIRC CONCR	BMSBG 08/0514/0060/2260
0060/1847	0056	018" DIA CIRC CONCR	INSTALLED UNKN
0060/1370	0062	DON PACKARD RD (T329)	015" DIA CIRC CONCR
	0062	015" DIA CIRC CONCR	INSTALLED UNKN

EXTRACT DATE: 12/18/2023
PRINT DATE: 12/19/2023

ROADWAY MANAGEMENT SYSTEM
SLD COUNTY/SR - ANNUAL PRINT

PAGE NUMBER: 181
COUNTY: BRADFORD

DIR: B TOTAL LEN: 10.635 MI.
LEFT MUN: GRANVILLE T

DIST: 03-9 SR: 514
RIGHT MUN: GRANVILLE T

Stationing	Right-of-Way	Material	Notes
0060/1045	0060/1045	LEN=0065 INSTALLED UNKN	
		036 "DIA CIR PLASTIC	
	0060/0665	LEN=0050 INSTALLED UNKN	
		015 "DIA CIRC CONCR	
013900 FT	0060/0265	LEN=0052 INSTALLED UNKN	
	013900 FT	1 0 00385 0 00 0139+13	
	0060/0000	LENGTH(AH 2369 BK 2426)	
		015 "DIA CIRC CONCR	
	0050/1942	LEN=0060 INSTALLED UNKN	
	0050/1740	BMSSEN 08/0514/0050/1699	
		1 0 00385 0 00 0131+66	
		NORTH BRANCH TOWANDA CR	
	0050/1699	BMSBG 08/0514/0050/1699	
		COOLBAUGH HILL RD	
	0050/1070	(T318)	
		015 "DIA CIRC CONCR	
	0050/0838	LEN=0040 INSTALLED UNKN	
		COWLEY RD	
011474 FT	0050/0216	(SR3028 SEG 0070/3171)	
	011474 FT	1 0 00385 0 00 0115+06	
VANHORN RD (T831)	0050/0000	015 "DIA CIRC CONCR	
		LEN=0064 INSTALLED UNKN	
	0050/0000	LENGTH(AH 2426 BK 2570)	
		015 "DIA CIRC CONCR	
	0040/2081	LEN=0047 INSTALLED UNKN	
		015 "DIA CIRC CONCR	
	0040/1679	LEN=0096 INSTALLED UNKN	
		015 "DIA CIRC CONCR	
	0040/1381	LEN=0055 INSTALLED UNKN	
		015 "DIA CIRC CONCR	
	0040/1210	LEN=0050 INSTALLED UNKN	
		015 "DIA CIRC CONCR	
	0040/0412	LEN=0050 INSTALLED UNKN	
		015 "DIA CIRC CONCR	
1 0 00385 0 00 0089+00	0040/0099	LEN=0050 INSTALLED UNKN	
MARTIN RD (T359)	008904 FT		
	0040/0000	LENGTH(AH 2570 BK 3625)	
		018 "DIA CIRC CONCR	
	0030/3382	LEN=0046 INSTALLED UNKN	
		018 "DIA CIRC CONCR	
	0030/3000	LEN=0045 INSTALLED UNKN	
		015 "DIA CIRC CONCR	
	0030/2265	LEN=0045 INSTALLED UNKN	
		015 "DIA CIRC CONCR	

EXTRACT DATE: 12/18/2023
PRINT DATE: 12/19/2023

ROADWAY MANAGEMENT SYSTEM
SLD COUNTY/SR - ANNUAL PRINT

PAGE NUMBER: 180
COUNTY: BRADFORD

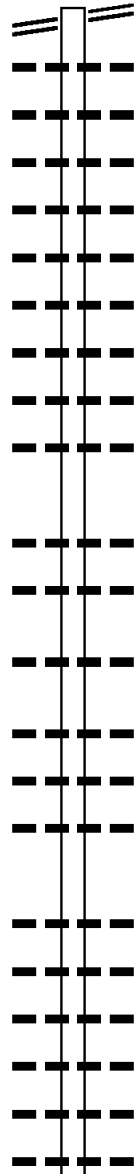
DIR: B TOTAL LEN: 10.635 MI.
LEFT MUN: GRANVILLE T

DIST: 03-9 SR: 514
RIGHT MUN: GRANVILLE T

	0030/1386	LEN=0055	INSTALLED	UNKN
		015 "DIA	CIRC CONCR	
	0030/1118	LEN=0043	INSTALLED	UNKN
		015 "DIA	CIRC CONCR	
	0030/0755	LEN=0050	INSTALLED	UNKN
		MUD CREEK		
		STRUCTURE	LENGTH	11 FT
005279 FT	0030/0251	BMSID 08/0514/0030/0251		
	005279 FT	1 0 00385 0 00 0052+75		
		GRANVILLE		
		TROY T		
	0030/0000	LENGTH(AH 3625 BK 2811)		
		015 "DIA	CIRC CONCR	
	0020/2658	LEN=0055	INSTALLED	UNKN
		015 "DIA	CIRC CONCR	
	0020/2357	LEN=0052	INSTALLED	UNKN
		015 "DIA	CIRC CONCR	
	0020/2200	LEN=0055	INSTALLED	UNKN
		015 "DIA	CIRC CONCR	
	0020/1562	LEN=0045	INSTALLED	UNKN
		015 "DIA	CIRC CONCR	
	0020/1292	LEN=0045	INSTALLED	UNKN
		015 "DIA	CIRC CONCR	
	0020/0952	LEN=0050	INSTALLED	UNKN
002468 FT	002468 FT	1 0 00385 0 00 0024+66		
	0020/0000	LENGTH(AH 2811 BK 2468)		
		015 "DIA	CIRC CONCR	
	0010/1995	LEN=0057	INSTALLED	UNKN
		018 "DIA	CIRC CONCR	
	0010/1509	LEN=0055	INSTALLED	UNKN
		015 "DIA	CIRC CONCR	
	0010/1210	LEN=0055	INSTALLED	UNKN
		015 "DIA	CIRC CONCR	
	0010/0900	LEN=0050	INSTALLED	UNKN
		048"H 48"W	CON BOX CUL	
	0010/0708	LEN=0050	INSTALLED	UNKN
		TR. SUGAR CREEK		
		STRUCTURE	LENGTH	8 FT
	0010/0301	BMSID 08/0514/0010/0301		
		TENNESSEE GAS RD		
000000 FT	0010/0138	(T302)		
	000000 FT	1 0 00385 0 00 0000+00		
		NC SR 514 SH		
		SR 0014 SH		
		(SR0014 SEG 0290/1899)		
		MFC BEGIN = D		
	0010/0000	LENGTH(AH 2468 BK 0000)		

DIR: B TOTAL LEN: 17.056 MI. DIST: 03-9 SR: 467
 LEFT MUN: STEVENS T RIGHT MUN: STEVENS T

SR 0706 SH 090054 FT
 (SR0706 SEG 0230/0000) 0350/3151



SR	SH	FT	SR	SH	FT	SR	SH	FT
090054		FT	090054		FT	SR 0706	SH	
0350/3151			0350/3151			(SR0706	SEG 0230/0000)	
			018 " DIA			CIR	PLASTIC	
0350/3003			LEN=0100			INSTALLED	2020	
			018 " DIA			CIR	PLASTIC	
0350/2754			LEN=0052			INSTALLED	2019	
			015 " DIA			CIRC	METAL	
0350/2433			LEN=0040			INSTALLED	UNKN	
			018 " DIA			CIR	PLASTIC	
0350/2039			LEN=0050			INSTALLED	2007	
			018 " DIA			CIR	PLASTIC	
0350/1743			LEN=0060			INSTALLED	2007	
			018 " DIA			CIR	PLASTIC	
0350/1348			LEN=0060			INSTALLED	2019	
			018 " DIA			CIR	PLASTIC	
0350/0958			LEN=0060			INSTALLED	2019	
			018 " DIA			CIR	PLASTIC	
0350/0604			LEN=0050			INSTALLED	2019	
			018 " DIA			CIR	PLASTIC	
0350/0245			LEN=0060			INSTALLED	2019	
086903 FT			1 0 00343			0 00 0869+58		
0350/0000			LENGTH(AH			3151 BK 3123)		
			018 " DIA			CIR	PLASTIC	
0340/3010			LEN=0060			INSTALLED	2019	
			018 " DIA			CIR	PLASTIC	
0340/2592			LEN=0060			INSTALLED	2007	
			018 " DIA			CIR	PLASTIC	
0340/1926			LEN=0050			INSTALLED	2007	
			018 " DIA			CIR	PLASTIC	
0340/1148			LEN=0050			INSTALLED	2007	
			018 " DIA			CIR	PLASTIC	
0340/0700			LEN=0050			INSTALLED	2007	
			018 " DIA			CIR	PLASTIC	
0340/0363			LEN=0060			INSTALLED	2007	
083780 FT			1 0 00343			0 00 0838+35		
0340/0000			LENGTH(AH			3123 BK 2650)		
			018 " DIA			CIR	PLASTIC	
0330/2636			LEN=0050			INSTALLED	2007	
			018 " DIA			CIR	PLASTIC	
0330/2093			LEN=0060			INSTALLED	2007	
			018 " DIA			CIR	PLASTIC	
0330/1793			LEN=0056			INSTALLED	2007	
			018 " DIA			CIR	PLASTIC	
0330/1442			LEN=0050			INSTALLED	2007	
			018 " DIA			CIR	PLASTIC	
0330/1041			LEN=0050			INSTALLED	2019	
			018 " DIA			CIR	PLASTIC	
0330/0748			LEN=0052			INSTALLED	2019	

EXTRACT DATE: 12/18/2023
PRINT DATE: 12/19/2023

ROADWAY MANAGEMENT SYSTEM
SLD COUNTY/SR - ANNUAL PRINT

PAGE NUMBER: 178
COUNTY: BRADFORD

DIR: B TOTAL LEN: 17.056 MI.
LEFT MUN: STEVENS T

DIST: 03-9 SR: 467
RIGHT MUN: STEVENS T

Stationing	Material	Length	Material	Length	Material	Length
081130 FT	0330/0371	018"	DIA CIR PLASTIC	0060	INSTALLED	2007
	0330/0018	024"	DIA CIRC METAL	0145	INSTALLED	UNKN
	081130 FT	1 0 00343	0 00 0812+20			
			BRADSHAW RD			
			(T641)			
	0330/0000	LENGTH(AH	2650 BK 2665)			
	0320/2281	018"	DIA CIR PLASTIC	0060	INSTALLED	2019
	0320/2000	018"	DIA CIR PLASTIC	0048	INSTALLED	2019
	0320/1771	015"	DIA CIRC METAL	0045	INSTALLED	UNKN
	0320/1001	018"	DIA CIR PLASTIC	0060	INSTALLED	2019
	0320/0667	018"	DIA CIR PLASTIC	0050	INSTALLED	2007
078465 FT	0320/0007	018"	DIA CIR PLASTIC	0050	INSTALLED	2019
	078465 FT	1 0 00343	0 00 0785+22			
	0320/0000	LENGTH(AH	2665 BK 3027)			
	0310/2320	018"	DIA CIR PLASTIC	0060	INSTALLED	2019
	0310/2014	036"	DIA CIRC METAL	0062	INSTALLED	UNKN
	0310/1622	036"	DIA CIRC METAL	0062	INSTALLED	UNKN
	0310/1180	018"	DIA CIR PLASTIC	0060	INSTALLED	2007
075438 FT	0310/0267	018"	DIA CIR PLASTIC	0050	INSTALLED	2007
	075438 FT	1 0 00343	0 00 0754+95			
			MCCAULEY HILL RD			
			(T816)			
	0310/0000	LENGTH(AH	3027 BK 2237)			
	0300/2153	024"	DIA CIR PLASTIC	0055	INSTALLED	2019
	0300/1893	018"	DIA CIR PLASTIC	0040	INSTALLED	2019
	0300/1611	036"	DIA CIRC METAL	0060	INSTALLED	UNKN
HELLY HILL RD (T778)	0300/1258					
		018"	DIA CIR PLASTIC			

EXTRACT DATE: 12/18/2023
PRINT DATE: 12/19/2023

ROADWAY MANAGEMENT SYSTEM
SLD COUNTY/SR - ANNUAL PRINT

PAGE NUMBER: 177
COUNTY: BRADFORD

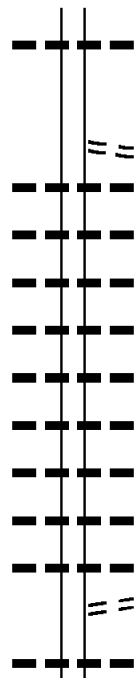
DIR: B TOTAL LEN: 17.056 MI.
LEFT MUN: STEVENS T

DIST: 03-9 SR: 467
RIGHT MUN: STEVENS T

Station	Length	Material	Installation
0300/1194	LEN=0050	048" DIA CIR PLASTIC	INSTALLED 2003
0300/0992	LEN=0050	STEVENS	INSTALLED 2019
0300/0641	PIKE T		
0300/0279	LEN=0050	018" DIA CIR PLASTIC	INSTALLED 2019
0300/0055	LEN=0050	015" DIA CIRC METAL	INSTALLED UNKN
073201 FT	1 0 00343 0 00	0732+45	
	BABCOCK RD (T727)		
0300/0000	LENGTH(AH 2237 BK 3173)	015" DIA CIRC METAL	
0290/2907	LEN=0040	018" DIA CIR PLASTIC	INSTALLED UNKN
0290/2691	LEN=0040	018" DIA CIR PLASTIC	INSTALLED 2019
0290/2373	LEN=0045	018" DIA CIR PLASTIC	INSTALLED 2019
0290/2099	LEN=0040	018" DIA CIR PLASTIC	INSTALLED 2019
0290/1837	LEN=0040	018" DIA CIR PLASTIC	INSTALLED 2019
0290/1635	LEN=0045	018" DIA CIR PLASTIC	INSTALLED 2007
0290/1187	LEN=0050	018" DIA CIR PLASTIC	INSTALLED 2007
0290/0718	LEN=0040	018" DIA CIR PLASTIC	INSTALLED 2019
0290/0378	LEN=0050	018" DIA CIRC METAL	INSTALLED 2019
0290/0078	LEN=0044		INSTALLED UNKN
070028 FT	BMSSEN 08/0467/0290/0000		
	1 0 00343 0 00	0700+74	
	ROCKWELL CREEK		
0290/0000	BMSBG 08/0467/0290/0000		
	LENGTH(AH 3173 BK 1878)		
0280/1765		018" DIA CIR PLASTIC	
0280/1635	LEN=0042	018" DIA CIRC METAL	INSTALLED 2019
0280/1442	LEN=0041	018" DIA CIR PLASTIC	INSTALLED UNKN
0280/1106	LEN=0060	C C ALLIS RD	INSTALLED 2007
0280/1088	(SR1010 SEG 0150/1597)		
0280/0712	LEN=0055	018" DIA CIR PLASTIC	INSTALLED 2007

DIR: B TOTAL LEN: 17.056 MI. DIST: 03-9 SR: 467
 LEFT MUN: PIKE T RIGHT MUN: PIKE T

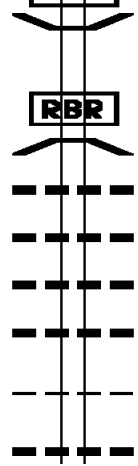
068150 FT



0280/0299	072" H 60" W CON BOX CUL
068150 FT	LEN=0060 INSTALLED UNKN
	1 0 00343 0 00 0682+36
	POWELL RD
	(T782)
0280/0000	LENGTH(AH 1878 BK 3294)
	024" DIA CIRC PLASTIC
0270/3227	LEN=0050 INSTALLED 2007
	024" DIA CIRC METAL
0270/2965	LEN=0040 INSTALLED UNKN
	015" DIA CIRC METAL
0270/2648	LEN=0050 INSTALLED UNKN
	015" DIA CIRC METAL
0270/2245	LEN=0060 INSTALLED UNKN
	015" DIA CIRC METAL
0270/1895	LEN=0050 INSTALLED UNKN
	018" DIA CIRC PLASTIC
0270/1590	LEN=0050 INSTALLED 2007
	018" DIA CIRC PLASTIC
0270/1398	LEN=0050 INSTALLED 2007
	024" DIA CIRC METAL
0270/1150	LEN=0048 INSTALLED UNKN
	018" DIA CIRC PLASTIC
0270/0682	LEN=0060 INSTALLED 2019
	PEACH ST
	(TB03)
0270/0476	018" DIA CIRC METAL
	LEN=0055 INSTALLED UNKN

RBR

064856 FT



0270/0026	BMS EN 08/0467/0270/0000
064856 FT	1 0 00343 0 00 0649+15
	P3
	ROCKWELL CREEK
	BMSBG 08/0467/0270/0000
0270/0000	LENGTH(AH 3294 BK 2348)
	018" DIA CIRC PLASTIC
0260/1852	LEN=0060 INSTALLED 2005
	018" DIA CIRC PLASTIC
0260/1345	LEN=0060 INSTALLED 2005
	018" DIA CIRC PLASTIC
0260/1054	LEN=0050 INSTALLED 2005
	024" DIA CIRC PLASTIC
0260/0762	LEN=0050 INSTALLED 2023
	NC SR 0467 SH
	PIKE
0260/0415	LERAYSVILLE B
	015" DIA CIRC METAL
0260/0405	LEN=0050 INSTALLED UNKN

RBR

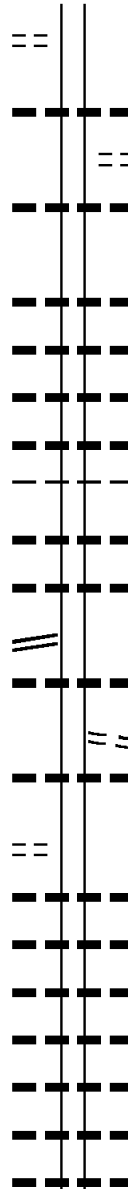
DIR: B TOTAL LEN: 17.056 MI. DIST: 03-9 SR: 467
 LEFT MUN: LERAYSVILLE B RIGHT MUN: LERAYSVILLE B

Segment	Start Station	End Station	Length (FT)	Material	Notes
DAVIS RD (TBC)	0626+72	062508	062508	0260/0000	5
				0250/1925	018" DIA CIR PLASTIC
				0250/1687	018" DIA CIR PLASTIC
				0250/1359	036" DIA CIR PLASTIC
				0250/0786	018" DIA CIR PLASTIC
				0250/0525	LEN=0056 INSTALLED UNKN
				0250/0450	GORHAM RD (TWP)
				060521	024" DIA CIR PLASTIC
				060521	LEN=0050 INSTALLED 2001
	SAW MILL RD (BORO)	0605+87	060521	060521	0250/0000
				0240/1790	LENGTH(AH 1987 BK 1800) 024" DIA CIR PLASTIC
				0240/1593	LEN=0060 INSTALLED 2013
				0240/1164	018" DIA CIR PLASTIC
				0240/0717	LEN=0040 INSTALLED 2005
SECOND ST (BORO)	0240/0740			0240/0717	018" DIA CIR PLASTIC
				0240/0619	LEN=0036 INSTALLED 2005
				0240/0485	018" DIA CIRC METAL
				0240/0250	LEN=0037 INSTALLED UNKN
	058721			0240/0485	018" DIA CIR PLASTIC
				058721	LEN=0036 INSTALLED 2005
				058721	018" DIA CIR PLASTIC
				058721	LEN=0040 INSTALLED 2023
ACADEMY ST (BORO)	0240/0000			0240/0000	1 0 00343 0 00 0587+80 018" DIA CIR PLASTIC
				0230/2551	LEN=0040 INSTALLED 2023
				0230/2522	LENGTH(AH 1800 BK 2862) 018" DIA CIR PLASTIC
				0230/2310	LEN=0048 INSTALLED 2005
				0230/2097	SCHOOL ST (BORO)
EAST ST (SR1026 SEG 0010/0000)	0230/1898			0230/2097	030" DIA CIRC METAL
				0230/1898	LEN=0037 INSTALLED UNKN
				0230/1872	015" DIA CIRC METAL
				0230/1872	LEN=0047 INSTALLED UNKN
					CREAMERY ST (BORO)
					015" DIA CIRC METAL
					LEN=0060 INSTALLED UNKN

DIR: B TOTAL LEN: 17.056 MI. DIST: 03-9 SR: 467
 LEFT MUN: LERAYSVILLE B RIGHT MUN: LERAYSVILLE B

CHURCH ST
 (BORO)

0230/1723



0230/0965	018 " DIA CIR PLASTIC
	LEN=0064 INSTALLED UNKN
0230/0948	LITTLE ST
	(BORO)
0230/0580	018 " DIA CIR PLASTIC
	LEN=0055 INSTALLED UNKN
055859 FT	1 0 00343 0 00 0559+19
0230/0000	LENGTH(AH 2862 BK 2501)
	018 " DIA CIR PLASTIC
0220/2456	LEN=0055 INSTALLED UNKN
	027"H 42"W ELLIP METAL
0220/2299	LEN=0060 INSTALLED UNKN
	018 " DIA CIR PLASTIC
0220/2090	LEN=0040 INSTALLED UNKN
	018 " DIA CIR PLASTIC
0220/1713	LEN=0045 INSTALLED UNKN
	LERAYSVILLE
0220/1635	PIKE T
	018 " DIA CIR PLASTIC
0220/1498	LEN=0045 INSTALLED UNKN
	043"H 64"W CONCR ARCH
0220/1335	LEN=0046 INSTALLED UNKN
	NC MAIN ST
0220/0838	018 " DIA CIR PLASTIC
	LEN=0041 INSTALLED UNKN
0220/0385	CHEESE HOUSE RD
	(T624)
0220/0322	024 " DIA CIR PLASTIC
	LEN=0045 INSTALLED 2001
053358 FT	
0220/0000	LENGTH(AH 2501 BK 2444)
	048 " DIA CIR PLASTIC
0210/2404	LEN=0082 INSTALLED 2005
	018 " DIA CIR PLASTIC
0210/1885	LEN=0040 INSTALLED UNKN
	018 " DIA CIR PLASTIC
0210/1385	LEN=0050 INSTALLED UNKN
	018 " DIA CIR PLASTIC
0210/0874	LEN=0040 INSTALLED UNKN
	024 " DIA CIR PLASTIC
0210/0591	LEN=0046 INSTALLED UNKN
	018 " DIA CIR PLASTIC
0210/0359	LEN=0040 INSTALLED UNKN
	018 " DIA CIR PLASTIC
0210/0087	LEN=0046 INSTALLED UNKN

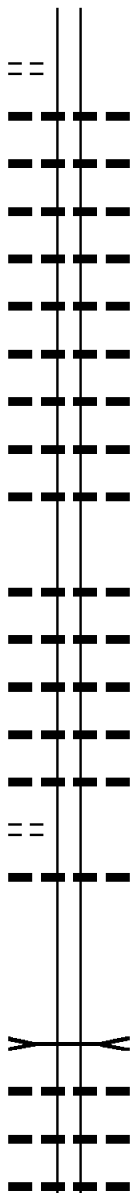
LERAYSVILLE RD
 (SR1049 SEG 0010/0000) 0220/1276

1 0 00343 0 00 0534+18 053358 FT
 THE GOOSE RD
 (T623) 0220/0000

DIR: B TOTAL LEN: 17.056 MI. DIST: 03-9 SR: 467
 LEFT MUN: PIKE T RIGHT MUN: PIKE T

1 0 00343 0 00 0510+00 050914 FT
 ATWOOD DR
 (T735)

0210/0000



050914 FT

5	0210/0000	LENGTH(AH	2444	BK	3018)
		018 "DIA	CIR	PLASTIC	
	0200/2903	LEN=0040	INSTALLED	UNKN	
		018 "DIA	CIR	PLASTIC	
	0200/2713	LEN=0040	INSTALLED	UNKN	
		018 "DIA	CIR	PLASTIC	
	0200/2155	LEN=0040	INSTALLED	UNKN	
		018 "DIA	CIR	PLASTIC	
	0200/1830	LEN=0040	INSTALLED	UNKN	
		018 "DIA	CIR	PLASTIC	
	0200/1260	LEN=0040	INSTALLED	UNKN	
		018 "DIA	CIR	PLASTIC	
	0200/1025	LEN=0047	INSTALLED	UNKN	
		018 "DIA	CIR	PLASTIC	
	0200/0852	LEN=0040	INSTALLED	2005	
		018 "DIA	CIR	PLASTIC	
	0200/0708	LEN=0050	INSTALLED	UNKN	
		018 "DIA	CIR	PLASTIC	
	0200/0339	LEN=0040	INSTALLED	UNKN	
	047896 FT	1 0 00343 0 00 0479+90			
	5	0200/0000	LENGTH(AH	3018	BK 3275)
		018 "DIA	CIR	PLASTIC	
	0190/2904	LEN=0040	INSTALLED	UNKN	
		018 "DIA	CIR	PLASTIC	
	0190/2578	LEN=0056	INSTALLED	UNKN	
		018 "DIA	CIR	PLASTIC	
	0190/2109	LEN=0048	INSTALLED	UNKN	
		018 "DIA	CIR	PLASTIC	
	0190/1793	LEN=0045	INSTALLED	UNKN	
		018 "DIA	CIR	PLASTIC	
	0190/1363	LEN=0040	INSTALLED	UNKN	
		018 "DIA	CIR	PLASTIC	
	0190/0971	LEN=0040	INSTALLED	UNKN	
		018 "DIA	CIR	PLASTIC	
	044621 FT	1 0 00343 0 00 0447+00			
		TRIB JOHNSON CREEK			
		STRUCTURE LENGTH 14 FT			
		BMSID 08/0467/0190/0000			
	5	0190/0000	LENGTH(AH	3275	BK 2325)
		018 "DIA	CIR	PLASTIC	
	0180/2139	LEN=0041	INSTALLED	UNKN	
		018 "DIA	CIR	PLASTIC	
	0180/1747	LEN=0060	INSTALLED	UNKN	
		018 "DIA	CIR	PLASTIC	
	0180/1470	LEN=0051	INSTALLED	UNKN	

047896 FT

0190/1291

044621 FT

AMISH DR
 (T788)

DIR: B TOTAL LEN: 17.056 MI. DIST: 03-9 SR: 467
 LEFT MUN: PIKE T RIGHT MUN: PIKE T

1 0 00343 0 00 0423+75 042296 FT
 RAES RD
 (T766) 0180/0000

1 0 00343 0 00 0403+49 040227 FT
 WILLIAMS RD
 (T713) 0170/0000

FOR SR 0467 AND 1051
 (CONN) 0160/0242

0180/1269	018 " DIA	CIR PLASTIC
	LEN=0050	INSTALLED UNKN
0180/1108	018 " DIA	CIR PLASTIC
	LEN=0050	INSTALLED UNKN
0180/0849	018 " DIA	CIR PLASTIC
	LEN=0040	INSTALLED 2005
0180/0599	036 " H 00	" W MULT PLSTIC
	LEN=0040	INSTALLED 2005
0180/0335	024 " DIA	CIR PLASTIC
	LEN=0040	INSTALLED UNKN
0180/0080	018 " DIA	CIR PLASTIC
042296 FT	LEN=0040	INSTALLED UNKN
0180/0000	LENGTH(AH 2325 BK 2069)	
	018 " DIA	CIR PLASTIC
0170/2019	LEN=0040	INSTALLED UNKN
0170/1689	018 " DIA	CIR PLASTIC
	LEN=0046	INSTALLED UNKN
0170/1390	018 " DIA	CIR PLASTIC
	LEN=0050	INSTALLED UNKN
0170/1108	018 " DIA	CIR PLASTIC
	LEN=0045	INSTALLED UNKN
0170/0845	018 " DIA	CIR PLASTIC
	LEN=0050	INSTALLED UNKN
0170/0823	PIKE	
	ORWELL T	
0170/0500	018 " DIA	CIR PLASTIC
	LEN=0040	INSTALLED 2005
0170/0019	048 " DIA	CIR PLASTIC
040227 FT	LEN=0050	INSTALLED 2005
0170/0000	LENGTH(AH 2069 BK 2372)	
	018 " DIA	CIR PLASTIC
0160/2232	LEN=0050	INSTALLED UNKN
0160/0993	018 " DIA	CIR PLASTIC
	LEN=0041	INSTALLED UNKN
0160/0336	BMS EN 08/0467/0160/0320	
	1 0 00343 0 00 0382+69	
	JOHNSON CK	
0160/0320	BMSBG 08/0467/0160/0320	
0160/0113	018 " DIA	CIR PLASTIC
	LEN=0066	INSTALLED UNKN

DIR: B TOTAL LEN: 17.056 MI. DIST: 03-9 SR: 467
 LEFT MUN: ORWELL T RIGHT MUN: ORWELL T

1 0 00343 0 00 0380+00 037855 FT
 GULF RD
 (SR1051 SEG 0010/0000) 0160/0000

1 0 00343 0 00 0354+10 035314 FT
 BONIN RD
 (T711) 0150/0000

032393 FT

0160/0072	024 " DIA	CIR PLASTIC
037855 FT	LEN=0090	INSTALLED 1997
5 0160/0000	LENGTH(AH 2372 BK 2541)	
0150/1883	018 " DIA	CIRC CONCR
	LEN=0040	INSTALLED UNKN
0150/1618	018 " DIA	CIRC CONCR
	LEN=0036	INSTALLED UNKN
0150/1311	018 " DIA	CIRC CONCR
	LEN=0040	INSTALLED UNKN
0150/0347	BMS EN 08/0467/0150/0334	
	1 0 00343 0 00 0357+44	
	T. JOHNSON'S	
0150/0334	BMSBG 08/0467/0150/0334	
	018 " DIA CIR PLASTIC	
0150/0032	LEN=0060 INSTALLED 2001	
035314 FT	GORHAM RD	
	(T706)	
5 0150/0000	LENGTH(AH 2541 BK 2921)	
0140/2476	018 " DIA	CIRC CONCR
	LEN=0040	INSTALLED UNKN
0140/2048	018 " DIA	CIRC CONCR
	LEN=0040	INSTALLED UNKN
0140/1757	024 " DIA	CIRC CONCR
	LEN=0050	INSTALLED UNKN
0140/1668	018 " DIA	CIRC CONCR
	LEN=0041	INSTALLED UNKN
0140/1112	018 " DIA	CIRC CONCR
	LEN=0040	INSTALLED UNKN
0140/0804	018 " DIA	CIRC CONCR
	LEN=0040	INSTALLED UNKN
0140/0540	024 " DIA	CIRC CONCR
	LEN=0050	INSTALLED UNKN
032393 FT	1 0 00343 0 00 0324+93	
5 0140/0000	LENGTH(AH 2921 BK 2396)	
0130/2295	018 " DIA	CIRC CONCR
	LEN=0040	INSTALLED UNKN
0130/2057	018 " DIA	CIR PLASTIC
	LEN=0050	INSTALLED 2001
0130/1871	018 " DIA	CIRC CONCR
	LEN=0040	INSTALLED UNKN
0130/1450	018 " DIA	CIRC CONCR
	LEN=0040	INSTALLED UNKN
0130/1221	036 " DIA	CIRC CONCR
	LEN=0050	INSTALLED UNKN
	036 " DIA	CIRC METAL

DIR: B TOTAL LEN: 17.056 MI. DIST: 03-9 SR: 467
 LEFT MUN: ORWELL T RIGHT MUN: ORWELL T

1 0 00343 0 00 0301+00 029997 FT
 WESTBROOK RD
 (T610) 0130/0000

027536 FT

024321 FT

0130/0884	LEN=0050	INSTALLED	UNKN
029997 FT	BASS WOOD SWAIL RD		
(T609)			
5 0130/0000	LENGTH(AH 2396 BK 2461)		
	LC FOR BASSWOOD SWAIL R		
	(CONN)		
0120/2376	018" DIA	CIRC	CONCR
0120/2200	LEN=0060	INSTALLED	UNKN
	018" DIA	CIR	PLASTIC
0120/1894	LEN=0060	INSTALLED	2001
	024" DIA	CIRC	CONCR
0120/1527	LEN=0040	INSTALLED	UNKN
	018" DIA	CIRC	CONCR
0120/1035	LEN=0050	INSTALLED	UNKN
	018" DIA	CIRC	CONCR
0120/0776	LEN=0050	INSTALLED	UNKN
	018" DIA	CIRC	CONCR
0120/0585	LEN=0040	INSTALLED	UNKN
	018" DIA	CIRC	CONCR
0120/0251	LEN=0040	INSTALLED	UNKN
027536 FT	1 0 00343 0 00 0276+42		
5 0120/0000	LENGTH(AH 2461 BK 3215)		
	018" DIA	CIR	PLASTIC
0110/3210	LEN=0040	INSTALLED	2001
	018" DIA	CIRC	CONCR
0110/3078	LEN=0040	INSTALLED	UNKN
	018" DIA	CIRC	CONCR
0110/2845	LEN=0040	INSTALLED	UNKN
	018" DIA	CIR	PLASTIC
0110/2690	LEN=0039	INSTALLED	2014
	024" DIA	CIRC	CONCR
0110/2480	LEN=0040	INSTALLED	UNKN
	018" DIA	CIR	PLASTIC
0110/2056	LEN=0050	INSTALLED	2001
	018" DIA	CIR	PLASTIC
0110/1703	LEN=0040	INSTALLED	2014
	018" DIA	CIRC	CONCR
0110/1293	LEN=0050	INSTALLED	UNKN
	018" DIA	CIR	PLASTIC
0110/0951	LEN=0050	INSTALLED	2014
	018" DIA	CIRC	CONCR
0110/0638	LEN=0050	INSTALLED	UNKN
	018" DIA	CIRC	CONCR
0110/0387	LEN=0048	INSTALLED	UNKN
024321 FT	1 0 00343 0 00 0244+30		
5 0110/0000	LENGTH(AH 3215 BK 2309)		
	060"H 60"W	CON	BOX CUL
	LEN=0031	INSTALLED	UNKN
0100/2303	018" DIA	CIRC	METAL

DIR: B TOTAL LEN: 17.056 MI. DIST: 03-9 SR: 467
 LEFT MUN: ORWELL T RIGHT MUN: ORWELL T

NEW RD
(T764)

Stationing	Segment	Material	Length	Status
0100/2142	0100/2142	018" DIA CIRC CONCR	LEN=0042	INSTALLED UNKN
0100/1908	0100/1908	018" DIA CIRC PLASTIC	LEN=0065	INSTALLED UNKN
0100/1581	0100/1581	018" DIA CIRC CONCR	LEN=0047	INSTALLED 2001
0100/1409	0100/1409	048" DIA CIRC METAL	LEN=0050	INSTALLED UNKN
0100/1392	0100/1392	018" DIA CIRC CONCR	LEN=0041	INSTALLED UNKN
0100/1010	0100/1010	018" DIA CIRC CONCR	LEN=0041	INSTALLED UNKN
022012 FT	0100/0074	BMS EN 08/0467/0100/0000	1 0 00343 0 00 0221+23	
	022012 FT	JOHNSON CREEK		
	0100/0000	BMSBG 08/0467/0100/0000	LENGTH(AH 2309 BK 2001)	
	0090/1569	018" DIA CIRC PLASTIC	LEN=0040	INSTALLED 2001
	0090/1196	018" DIA CIRC CONCR	LEN=0042	INSTALLED UNKN
	0090/0947	018" DIA CIRC CONCR	LEN=0050	INSTALLED UNKN
	0090/0540	018" DIA CIRC CONCR	LEN=0036	INSTALLED UNKN
020011 FT	0090/0148	018" DIA CIRC CONCR	LEN=0040	INSTALLED UNKN
	020011 FT	1 0 00343 0 00 0201+34		
	0090/0000	LENGTH(AH 2001 BK 2117)		
	0082/2112	018" DIA CIRC PLASTIC	LEN=0040	INSTALLED 2014
	0082/1873	018" DIA CIRC CONCR	LEN=0049	INSTALLED UNKN
	0082/1478	018" DIA CIRC CONCR	LEN=0049	INSTALLED UNKN
	0082/1100	018" DIA CIRC CONCR	LEN=0049	INSTALLED UNKN
	0082/0951	018" DIA CIRC CONCR	LEN=0041	INSTALLED UNKN
	0082/0393	018" DIA CIRC PLASTIC	LEN=0060	INSTALLED UNKN
017894 FT	0082/0224	018" DIA CIRC CONCR	LEN=0056	INSTALLED UNKN
	017894 FT	1 0 00343 0 00 0180+17		
	0082/0000	LENGTH(AH 2117 BK 0775)		
	0072/0650	(APRA) PENNDOT STOCKPIL (GOVT) PENNDOT STOCKPIL 02		

POE

CC ALLIS RD

DIR: B TOTAL LEN: 17.056 MI. DIST: 03-9 SR: 467
 LEFT MUN: ORWELL T RIGHT MUN: ORWELL T

Stationing	Description	Material	Length	Notes
0072/0494	(SR1010 SEG 0012/0000)			
0072/0482	BMSSEN 08/0467/0072/0417			
	0 0 00000 0 00 0000+00			
	JOHNSON'S CK			
0072/0417	BMSBG 08/0467/0072/0417			
	024 "DIA CIRC CONCR			
017119 FT	LEN=0064 INSTALLED UNKN			
017119 FT	0 0 00000 0 00 0000+00			
5 0072/0000	LENGTH(AH 0775 BK 1591)			
	018 "DIA CIR PLASTIC			
	LEN=0040 INSTALLED 2000			
	018 "DIA CIR PLASTIC			
	LEN=0040 INSTALLED 2000			
	018 "DIA CIR PLASTIC			
	LEN=0040 INSTALLED 2012			
015528 FT	1 0 00343 0 00 0155+07			
5 0070/0000	LENGTH(AH 1591 BK 2386)			
	018 "DIA CIR PLASTIC			
	LEN=0050 INSTALLED 2000			
	018 "DIA CIR PLASTIC			
	LEN=0040 INSTALLED 2013			
	018 "DIA CIR PLASTIC			
	LEN=0050 INSTALLED 2000			
	018 "DIA CIR PLASTIC			
	LEN=0040 INSTALLED 2012			
	018 "DIA CIR PLASTIC			
	LEN=0050 INSTALLED 2000			
	018 "DIA CIR PLASTIC			
	LEN=0050 INSTALLED 2000			
LC FOR RIDGE RD (CONN)	0060/0423			
	018 "DIA CIR PLASTIC			
	LEN=0057 INSTALLED UNKN			
	018 "DIA CIR PLASTIC			
	LEN=0060 INSTALLED UNKN			
RIDGE RD (T709)	0060/0125			
013142 FT	0060/0053 BMSSEN 08/0467/0060/0000			
	1 0 00343 0 00 0131+24			
	JEROME CREEK			
	BMSBG 08/0467/0060/0000			
5 0060/0000	LENGTH(AH 2386 BK 1855)			
	015 "DIA CIRC CONCR			
	LEN=0050 INSTALLED UNKN			
	015 "DIA CIRC CONCR			
	LEN=0047 INSTALLED UNKN			
CRAGLE RD (T783)	0050/1483			
	0050/0914			
	0050/0571			

DIR: B TOTAL LEN: 17.056 MI. DIST: 03-9 SR: 467
 LEFT MUN: ORWELL T RIGHT MUN: ORWELL T

TAYLOR RD
(T736)

Stationing	Notes	Material	Quantity	Remarks
011287 FT	0050/0139	015" DIA CIRC CONCR	LEN=0046	INSTALLED UNKN
	011287 FT	1 0 00343	0 00	0112+80
		VILLAGE: ALLIS HOLLOW		
		ORWELL ROME T		
	0050/0000	LENGTH(AH 1855 BK 2615)		
	0040/2419	015" DIA CIRC CONCR	LEN=0051	INSTALLED UNKN
	0040/2221	015" DIA CIRC CONCR	LEN=0050	INSTALLED UNKN
	0040/1566	BMS EN 08/0467/0040/1542	1 0 00343	0 00 0101+89
		TAYLERS CREEK		
	0040/1542	BMS BG 08/0467/0040/1542		
0040/1433				
	0040/1045	015" DIA CIRC CONCR	LEN=0044	INSTALLED UNKN
	0040/0686	015" DIA CIRC CONCR	LEN=0050	INSTALLED UNKN
	0040/0316	015" DIA CIRC CONCR	LEN=0046	INSTALLED UNKN
	0040/0100	015" DIA CIRC CONCR	LEN=0050	INSTALLED UNKN
008672 FT	008672 FT	1 0 00343	0 00	0086+57
		RAGLAN RD (T738)		
	0040/0000	LENGTH(AH 2615 BK 3146)		
	0030/2752	015" DIA CIRC CONCR	LEN=0050	INSTALLED UNKN
	0030/2246	015" DIA CIRC CONCR	LEN=0041	INSTALLED UNKN
	0030/1867	015" DIA CIRC CONCR	LEN=0052	INSTALLED UNKN
	0030/1436	015" DIA CIRC CONCR	LEN=0050	INSTALLED UNKN
	0030/1304	024" DIA CIRC CONCR	LEN=0042	INSTALLED UNKN
	0030/0768	018" DIA CIRC CONCR	LEN=0070	INSTALLED UNKN
		LC FOR HARMONY HILL RD (CONN)		
	0030/0418	024" DIA CIRC CONCR	LEN=0058	INSTALLED UNKN
		HARMONY HILL RD (T608)		
005526 FT	005526 FT	1 0 00343	0 00	0055+17
	0030/0000	LENGTH(AH 3146 BK 2982)		

DIR: B TOTAL LEN: 17.056 MI. DIST: 03-9 SR: 467
 LEFT MUN: ROME T RIGHT MUN: ROME T

JOYCE RD
(T600)

0020/1099

002544 FT

000000 FT

0020/2980	030 " DIA	CIRC CONCR
	LEN=0052	INSTALLED UNKN
0020/2690	018 " DIA	CIRC CONCR
	LEN=0051	INSTALLED UNKN
0020/2502	018 " DIA	CIRC CONCR
	LEN=0062	INSTALLED UNKN
0020/1413	018 " DIA	CIRC CONCR
	LEN=0054	INSTALLED 2011
0020/0908	015 " DIA	CIRC CONCR
	LEN=0050	INSTALLED UNKN
0020/0522	015 " DIA	CIRC CONCR
	LEN=0053	INSTALLED UNKN
0020/0461	IRISH RIDGE RD	
0020/0012	(SR1023 SEG 0130/1356)	
002544 FT	BMSEN 08/0467/0020/0000	1 0 00343 0 00 0025+42
0020/0000	TRIBUTARY JOHNSONS CREEK	
	BMSBG 08/0467/0020/0000	LENGTH(AH 2982 BK 2544)
0010/1785	015 " DIA	CIRC CONCR
	LEN=0046	INSTALLED UNKN
0010/1312	015 " DIA	CIRC CONCR
	LEN=0050	INSTALLED UNKN
0010/1114	018 " DIA	CIRC CONCR
	LEN=0058	INSTALLED UNKN
0010/1000	FALL RUN RD	
	(T598)	
0010/0731	018 " DIA	CIRC CONCR
	LEN=0050	INSTALLED UNKN
0010/0485	018 " DIA	CIRC CONCR
	LEN=0040	INSTALLED UNKN
0010/0149	BMSEN 08/0467/0010/0052	
	1 0 00343 0 00 0000+54	
	P3	
0010/0052	WYSOX CREEK	
000000 FT	BMSBG 08/0467/0010/0052	1 0 00343 0 00 0000+00
	NC SR 0467 SH	
	ROME RD	
	(SRO187 SEG 0610/0000)	
	MFC BEGIN = D	
0010/0000	LENGTH(AH 2544 BK 0000)	



DIR: B TOTAL LEN: 22.500 MI. DIST: 03-9 SR: 414
 LEFT MUN: MONROE B RIGHT MUN: MONROE B


Stationing	Segment	Material	Length	Status
118800 FT	0480/2860	018" DIA CIRC CONCR	2860	INSTALLED UNKN
	0480/2771	018" DIA CIRC CONCR	064	INSTALLED UNKN
	0480/2668	018" DIA CIRC CONCR	050	INSTALLED UNKN
	0480/1361	018" DIA CIRC CONCR	044	INSTALLED UNKN
	0480/1080	018" DIA CIRC METAL	048	INSTALLED UNKN
	0480/1052	018" DIA CIRC CONCR	052	INSTALLED UNKN
	0480/1050	018" DIA CIRC CONCR	067	INSTALLED UNKN
	0480/0824	018" DIA CIRC CONCR	054	INSTALLED UNKN
	0480/0397	018" DIA CIRC CONCR	048	INSTALLED UNKN
115940 FT	0480/0000	018" DIA CIRC CONCR	2860	INSTALLED UNKN
	0470/2184	018" DIA CIRC CONCR	050	INSTALLED UNKN
	0470/1556	018" DIA CIRC CONCR	050	INSTALLED UNKN
	0470/1387	018" DIA CIRC CONCR	049	INSTALLED UNKN
	0470/1108	018" DIA CIRC CONCR	049	INSTALLED UNKN
	0470/0969	018" DIA CIRC CONCR	055	INSTALLED UNKN
	0470/0655	018" DIA CIRC CONCR	055	INSTALLED UNKN
	0470/0045	018" DIA CIRC CONCR	055	INSTALLED UNKN
113291 FT	0470/0041	018" DIA CIRC CONCR	041	INSTALLED UNKN
	0470/0000	018" DIA CIRC CONCR	2649	INSTALLED UNKN

PENNSYLVANIA AV
 (SR9402 SEG 0010/0276) 0480/2762

118800 FT JAMES MONROE AV
 (SR0220 SEG 0290/2067)
 018" DIA CIRC CONCR
 LEN=0064 INSTALLED UNKN
 018" DIA CIRC CONCR
 LEN=0050 INSTALLED UNKN
 018" DIA CIRC CONCR
 LEN=0044 INSTALLED UNKN
 018" DIA CIRC METAL
 LEN=0048 INSTALLED UNKN
 BURLINGTON TP
 (SR3009 SEG 0010/0751)
 018" DIA CIRC CONCR
 LEN=0067 INSTALLED UNKN
 018" DIA CIRC CONCR
 LEN=0054 INSTALLED UNKN
 018" DIA CIRC CONCR
 LEN=0048 INSTALLED UNKN
 115940 FT 1 0 00299 0 02 1130+32
 HINMAN ST
 (BORO)
 LENGTH(AH 2860 BK 2649)
 018" DIA CIRC CONCR
 LEN=0050 INSTALLED UNKN
 018" DIA CIRC CONCR
 LEN=0050 INSTALLED UNKN
 018" DIA CIRC CONCR
 LEN=0049 INSTALLED UNKN
 018" DIA CIRC CONCR
 LEN=0049 INSTALLED UNKN
 HEMLOCK ST
 (BORO)
 018" DIA CIRC CONCR
 LEN=0055 INSTALLED UNKN
 018" DIA CIRC CONCR
 LEN=0055 INSTALLED UNKN
 MONROE
 MONROE T
 113291 FT 1 0 00299 0 02 1103+86
 NC PENNSYLVANIA AV
 LENGTH(AH 2649 BK 1662)

Stationing	Segment	Material	Length	Notes
111629 FT	0460/0936	018 " DIA CIRC CONCR	LEN=0061	INSTALLED UNKN
	0460/0898	CANTON AV (T406)		
	0460/0675	024 " DIA CIRC CONCR	LEN=0054	INSTALLED UNKN
	0460/0140	024 " DIA CIRC CONCR	LEN=0066	INSTALLED UNKN
	111629 FT	1 0 00299 0 02 1087+35		BIRDSALL RD (T411)
	0460/0000		LENGTH(AH 1662 BK 2266)	
109363 FT	0450/0975	018 " DIA CIRC CONCR	LEN=0051	INSTALLED UNKN
	0450/0096	018 " DIA CIRC CONCR	LEN=0055	INSTALLED UNKN
	109363 FT	1 0 00299 0 02 1064+63		
	0450/0000		LENGTH(AH 2266 BK 2010)	
SHARCANA RD (T398)	0440/1039			
	0440/0974	024 " DIA CIRC CONCR	LEN=0060	INSTALLED UNKN
	0440/0177	FRENCH CREEK STRUCTURE LENGTH 16 FT		
1 0 00299 0 02 1037+50	107353 FT	BMSID 08/0414/0440/0177		
DUNN HILL RD (T375)	0440/0000		LENGTH(AH 2010 BK 2823)	
104530 FT	0430/1082	024 " DIA CIRC CONCR	LEN=0050	INSTALLED UNKN
	0430/0972	CHURCH ST (T407)		
	104530 FT	1 0 00299 0 02 1015+00		
	0430/0000	BROCKTOWN RD (T893)	LENGTH(AH 2823 BK 3883)	

DIR: B TOTAL LEN: 22.500 MI. DIST: 03-9 SR: 414
 LEFT MUN: MONROE T RIGHT MUN: MONROE T




GRANGE RD
 (SR3013 SEG 0010/0000) 0380/0989

090573 FT

1 0 00299 0 01 0841+84 087256 FT
 PREACHER BROOK RD
 (SR3015 SEG 0010/0000) 0370/0000

CRAYTON HILL RD
 (T373) 0360/2870



0380/1633 018 "DIA CIRC METAL
 LEN=0060 INSTALLED UNKN

0380/1031 018 "DIA CIRC CONCR
 LEN=0048 INSTALLED UNKN

0380/0698 SOUTHSIDE RD
 (SR3008 SEG 0350/1951)

0380/0028 BMSBN 08/0414/0380/0000
 090573 FT 1 0 00299 0 01 0878+63
 P3

0380/0000 UNTO TOWANDA CREEK
 BMSBG 08/0414/0380/0000
 LENGTH(AH 3420 BK 3317)

0370/2376 024 "DIA CIRC CONCR
 LEN=0050 INSTALLED UNKN

0370/2060 024 "DIA CIRC CONCR
 LEN=0053 INSTALLED UNKN

0370/1775 018 "DIA CIRC CONCR
 LEN=0050 INSTALLED UNKN

0370/1500 024 "DIA CIRC CONCR
 LEN=0050 INSTALLED UNKN

0370/1274 018 "DIA CIRC CONCR
 LEN=0050 INSTALLED UNKN

0370/0822 018 "DIA CIRC CONCR
 LEN=0054 INSTALLED UNKN

0370/0502 015"H 21"W ELLIP METAL
 087256 FT LEN=0046 INSTALLED UNKN

0370/0000 LENGTH(AH 3317 BK 3873)
 048 "DIA CIRC CONCR

0360/3472 LEN=0060 INSTALLED UNKN
 0360/3156 BMSBN 08/0414/0360/3112
 1 0 00299 0 01 0834+25

0360/3112 PREACHER BROOK
 BMSBG 08/0414/0360/3112

0360/2771 048 "DIA CIRC CONCR
 LEN=0060 INSTALLED UNKN

0360/2420 024 "DIA CIRC CONCR
 LEN=0055 INSTALLED UNKN

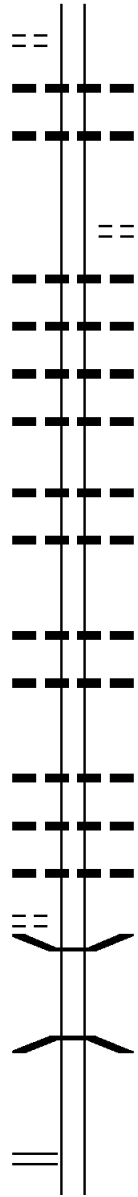
DIR: B TOTAL LEN: 22.500 MI. DIST: 03-9 SR: 414
 LEFT MUN: FRANKLIN T RIGHT MUN: FRANKLIN T

	0360/1942	018 " DIA LEN=0060	CIRC CONCR INSTALLED UNKN
	0360/1608	018 " DIA LEN=0066	CIRC CONCR INSTALLED UNKN
083383 FT	083383 FT	1 0 00299	0 01 0803+09 VILLAGE: FRANKLINDALE SMITHS RD (T358)
	0360/0000	LENGTH(AH 3873 BK 2135)	
	0350/2057	018 " DIA LEN=0052	CIRC CONCR INSTALLED UNKN
	0350/1750	018 " DIA LEN=0056	CIRC CONCR INSTALLED UNKN
	0350/1113	018 " DIA LEN=0058	CIRC CONCR INSTALLED UNKN
	0350/0727	036 " DIA LEN=0054	CIRC CONCR INSTALLED UNKN
	0350/0211	018 " DIA LEN=0050	CIRC CONCR INSTALLED UNKN
081248 FT	081248 FT	1 0 00299	0 01 0781+76
	0350/0000	LENGTH(AH 2135 BK 2723)	
	0340/2671	018 " DIA LEN=0048	CIRC CONCR INSTALLED UNKN
	0340/2057	018 " DIA LEN=0048	CIRC CONCR INSTALLED UNKN
	0340/1609	018 " DIA LEN=0048	CIRC CONCR INSTALLED UNKN
	0340/1315	024 " DIA LEN=0060	CIR PLASTIC INSTALLED UNKN
	0340/1099	018 " DIA LEN=0054	CIRC CONCR INSTALLED UNKN
	0340/0579	018 " DIA LEN=0048	CIRC CONCR INSTALLED UNKN
078525 FT	078525 FT	1 0 00299	0 01 0754+57 072"H 72"W CON BOX CUL LEN=0046
	0340/0000	LENGTH(AH 2723 BK 1354)	
	0330/0834	018 " DIA LEN=0053	CIRC CONCR INSTALLED UNKN
077171 FT	077171 FT	1 0 00299	0 01 0741+05
	0330/0000	LENGTH(AH 1354 BK 1228)	
	0320/1197	036 " DIA LEN=0053	CIR PLASTIC INSTALLED UNKN

DIR: B TOTAL LEN: 22.500 MI. DIST: 03-9 SR: 414
 LEFT MUN: FRANKLIN T RIGHT MUN: FRANKLIN T

MORSE RD
 (T349)

0320/1176



075943 FT

0320/0580

0320/0027

075943 FT

5 0320/0000

0310/1960

0310/1765

0310/1506

0310/1180

0310/0440

0310/0140

073777 FT

5 0310/0000

0300/2875

0300/2607

0300/1461

0300/0949

0300/0693

BARCLAY VIEW RD
 (T354)

0300/0307

070892 FT

0300/0137

070892 FT

5 0300/0000

SR 0514 SH
 (SR0514 SEG 0220/2128) 0290/1948

018 " DIA CIRC CONCR
 LEN=0047 INSTALLED UNKN
 018 " DIA CIR PLASTIC
 LEN=0050 INSTALLED UNKN
 1 0 00299 0 01 0729+82
 CONSRD
 (T348)
 LENGTH(AH 1228 BK 2166)
 018 " DIA CIRC CONCR
 LEN=0041 INSTALLED UNKN
 018 " DIA CIRC CONCR
 LEN=0043 INSTALLED UNKN
 018 " DIA CIRC CONCR
 LEN=0052 INSTALLED UNKN
 018 " DIA CIRC CONCR
 LEN=0055 INSTALLED UNKN
 018 " DIA CIRC CONCR
 LEN=0054 INSTALLED UNKN
 018 " DIA CIRC CONCR
 LEN=0050 INSTALLED UNKN
 1 0 00299 0 01 0707+15
 LENGTH(AH 2166 BK 2885)
 036 "H 48" W ELLIP METAL
 LEN=0050 INSTALLED UNKN
 018 " DIA CIRC CONCR
 LEN=0050 INSTALLED UNKN
 018 " DIA CIRC CONCR
 LEN=0055 INSTALLED UNKN
 018 " DIA CIRC CONCR
 LEN=0059 INSTALLED UNKN
 024 " DIA CIRC CONCR
 LEN=0062 INSTALLED UNKN
 BMS EN 08/0414/0300/0000
 1 0 00299 0 01 0678+36
 NORTH BR TOWANDA CR
 BMSBG 08/0414/0300/0000
 LENGTH(AH 2885 BK 3350)
 018 " DIA CIRC CONCR

DIR: B TOTAL LEN: 22.500 MI. DIST: 03-9 SR: 414
 LEFT MUN: FRANKLIN T RIGHT MUN: FRANKLIN T

CROSS RD
(T352)

Segment ID	Length (FT)	Start Station	End Station	Material	Notes
0290/1826				018" DIA CIRC CONCR	INSTALLED UNKN
0290/1343				018" DIA CIRC CONCR	INSTALLED UNKN
0290/0861				018" DIA CIRC CONCR	INSTALLED UNKN
0290/0582				018" DIA CIRC CONCR	INSTALLED UNKN
0290/0148	067542 FT			018" DIA CIRC CONCR	INSTALLED UNKN
0290/0000				1 0 00299 0 01 0644+35	VILLAGE: WEST FRANKLIN
0280/2360				SR 3001 SH (SR3001 SEG 0010/1505)	LENGTH(AH 3350 BK 2468) FOR SR 0414 AND 3001 (CONN)
0280/0452				018" DIA CIRC CONCR	INSTALLED UNKN
0280/0016	065074 FT			018" DIA CIRC CONCR	INSTALLED UNKN
0280/0000				1 0 00299 0 01 0620+44	FRANKLIN LEROY T
0270/0985				018" DIA CIRC CONCR	INSTALLED UNKN
0270/0762				018" DIA CIRC CONCR	INSTALLED UNKN
0270/0018	063602 FT			BMS EN 08/0414/0270/0000	1 0 00299 0 01 0605+50
0270/0000				T. TOWANDA CR BMSBG 08/0414/0270/0000	LENGTH(AH 1472 BK 3388)
0260/3086				018" DIA CIRC CONCR	INSTALLED UNKN
0260/2804				018" DIA CIRC CONCR	INSTALLED UNKN
0260/2447				036" DIA CIRC CONCR	INSTALLED UNKN
0260/2153				018" DIA CIRC CONCR	INSTALLED UNKN
0260/1811				018" DIA CIRC CONCR	INSTALLED UNKN

DIR: B TOTAL LEN: 22.500 MI. DIST: 03-9 SR: 414
 LEFT MUN: LEROY T RIGHT MUN: LEROY T

1 0 00299 0 01 0571+64 060214 FT
 ROCKWELL RD
 (T330)

058303 FT

055959 FT

WOODRUFF RD
 (T328)

0230/1058

0260/1501	LEN=0059	INSTALLED UNKN
	018 "DIA	CIRC CONCR
0260/1223	LEN=0040	INSTALLED UNKN
	024 "DIA	CIRC CONCR
0260/0660	LEN=0066	INSTALLED UNKN
060214 FT		
0260/0000	LENGTH(AH 3388 BK 1911)	
	072"H 72"W CON BOX CUL	
0250/1865	LEN=0050	INSTALLED UNKN
	015 "DIA	CIRC CONCR
0250/1667	LEN=0052	INSTALLED UNKN
	CURTIS WRIGHT RD	
0250/1440	(T330)	
	018 "DIA	CIRC CONCR
0250/1222	LEN=0045	INSTALLED UNKN
	015 "DIA	CIRC CONCR
0250/0349	LEN=0050	INSTALLED UNKN
0250/0012	BMSBG 08/0414/0250/0000	
058303 FT	1 0 00299 0 01 0552+75	
	TRIBUTARY TO TOWANDA CR	
	BMSBG 08/0414/0250/0000	
0250/0000	LENGTH(AH 1911 BK 2344)	
	048 "DIA	CIRC CONCR
0240/1936	LEN=0056	INSTALLED UNKN
	018 "DIA	CIRC CONCR
0240/1465	LEN=0002	INSTALLED UNKN
	018 "DIA	CIRC CONCR
0240/1195	LEN=0052	INSTALLED UNKN
	018 "DIA	CIRC CONCR
0240/0474	LEN=0044	INSTALLED UNKN
055959 FT	1 0 00299 0 01 0529+28	
0240/0000	LENGTH(AH 2344 BK 2833)	
	024 "DIA	CIRC METAL
0230/2784	LEN=0052	INSTALLED UNKN
	018 "DIA	CIRC CONCR
0230/1345	LEN=0047	INSTALLED UNKN
	BMSBG 08/0414/0230/1008	
0230/1034	1 0 00299 0 01 0511+00	
	T. TOWANDA CREEK	
0230/1008	BMSBG 08/0414/0230/1008	
	CROFUT RD	

EXTRACT DATE: 12/18/2023
PRINT DATE: 12/19/2023

ROADWAY MANAGEMENT SYSTEM
SLD COUNTY/SR - ANNUAL PRINT

PAGE NUMBER: 157
COUNTY: BRADFORD

DIR: B TOTAL LEN: 22.500 MI.
LEFT MUN: LEROY T

DIST: 03-9 SR: 414
RIGHT MUN: LEROY T

Stationing	Notes	Material	Status
0230/0858	(T328)	018" DIA	CIRC CONCR
0230/0824		LEN=0048	INSTALLED UNKN
0230/0485		018" DIA	CIRC CONCR
053126 FT		LEN=0060	INSTALLED UNKN
053126 FT		1 0 00299	0 01 0500+97
	VILLAGE: WOODRUTT COR		
0230/0000	LENGTH(AH 2833 BK 2764)	018" DIA	CIRC CONCR
0220/2740		LEN=0048	INSTALLED UNKN
0220/2460		018" DIA	CIRC CONCR
0220/2153		LEN=0044	INSTALLED UNKN
0220/1496		018" DIA	CIRC CONCR
0220/1279		LEN=0052	INSTALLED UNKN
0220/1030		030" DIA	CIRC CONCR
0220/0404		LEN=0052	INSTALLED UNKN
0220/0015		024" DIA	CIRC CONCR
050362 FT		LEN=0048	INSTALLED UNKN
050362 FT		018" DIA	CIRC CONCR
	TR. TOWANDA CREEK		
0220/0000	BMSBG 08/0414/0220/0000	018" DIA	CIRC CONCR
0210/1868	LENGTH(AH 2764 BK 2323)	LEN=0055	INSTALLED UNKN
0210/1522		024" DIA	CIRC CONCR
0210/0864		LEN=0055	INSTALLED UNKN
0210/0631		018" DIA	CIRC CONCR
0210/0531		LEN=0045	INSTALLED UNKN
0210/0122		018" DIA	CIRC CONCR
0210/0008		LEN=0050	INSTALLED UNKN
048039 FT		018" DIA	CIRC CONCR
048039 FT		LEN=0040	INSTALLED UNKN
0210/0000		018" DIA	CIRC CONCR
0210/0000		LEN=0040	INSTALLED UNKN
0210/0000		018" DIA	CIRC CONCR
0210/0000		LEN=0060	INSTALLED UNKN
0210/0000		036" DIA	CIRC CONCR
0210/0000		LEN=0059	INSTALLED UNKN
0210/0000		1 0 00299	0 01 0450+24
0210/0000	LENGTH(AH 2323 BK 2356)	018" DIA	CIRC CONCR
0200/2238		LEN=0046	INSTALLED UNKN

BAILEY CORNERS RD
(SR3019 SEG 0010/0000) 0200/1650

DIR: B TOTAL LEN: 22.500 MI. DIST: 03-9 SR: 414
 LEFT MUN: LEROY T RIGHT MUN: LEROY T

LILLEY HILL RD
 (T326)

0200/0263

045683 FT

043877 FT

041365 FT

0180/0000

CIDER MILL RD
 (T324)

	0200/1550	BMS	SEN	08/0414/0200/1538
		1 0 00299	0 01 0442+16	
		T. TOWANDA CK		
	0200/1538	BMS	SBG	08/0414/0200/1538
		018 " DIA	CIRC	PLASTIC
	0200/1420	LEN=0047	INSTALLED	UNKN
		018 " DIA	CIRC	CONCR
	0200/0950	LEN=0054	INSTALLED	UNKN
		018 " DIA	CIRC	CONCR
	0200/0390	LEN=0045	INSTALLED	UNKN
		018 " DIA	CIRC	CONCR
	0200/0311	LEN=0040	INSTALLED	UNKN
		018 " DIA	CIRC	CONCR
	0200/0097	LEN=0045	INSTALLED	UNKN
	0200/0030	BMS	SEN	08/0414/0200/0000
	045683 FT	1 0 00299	0 01 0427+09	
		GULF BROOK		
	0200/0000	BMS	SBG	08/0414/0200/0000
		LENGTH(AH 2356 BK 1806)		
	0190/1763	MILL ST (SR3010 SEG 0010/0000)		
	0190/0952	018 " DIA	CIRC	CONCR
		LEN=0035	INSTALLED	UNKN
	0190/0507	036 " DIA	CIRC	CONCR
		LEN=0064	INSTALLED	UNKN
	0190/0210	018 " DIA	CIRC	CONCR
	043877 FT	LEN=0045	INSTALLED	UNKN
	0190/0000	1 0 00299	0 00 0406+82	
		LENGTH(AH 1806 BK 2512)		
	0180/2494	018 " DIA	CIRC	CONCR
		LEN=0045	INSTALLED	UNKN
	0180/2243	018 " DIA	CIRC	CONCR
		LEN=0055	INSTALLED	UNKN
	0180/1590	018 " DIA	CIRC	CONCR
		LEN=0046	INSTALLED	UNKN
	0180/0916	018 " DIA	CIRC	CONCR
		LEN=0053	INSTALLED	UNKN
	0180/0656	018 " DIA	CIRC	CONCR
		LEN=0045	INSTALLED	UNKN
	0180/0337	018 " DIA	CIRC	CONCR
	041365 FT	LEN=0050	INSTALLED	UNKN
		1 0 00299	0 00 0381+64	
		VILLAGE: LEROY		
	0180/0000	LENGTH(AH 2512 BK 1607)		
	0170/1366	BMS	SEN	08/0414/0170/1351

1 0 00299 0 00 0365+77 039758 FT
 WINDFALL RD
 (SR3021 SEG 0010/0000) 0170/0000

		1 0 00299 0 00 0379+35
		TR.TOWANDA C
	0170/1351	BMSBG 08/0414/0170/1351
		018 "DIA CIRC CONCR
	0170/0944	LEN=0053 INSTALLED UNKN
		018 "DIA CIRC CONCR
	0170/0545	LEN=0051 INSTALLED UNKN
		018 "DIA CIRC CONCR
	0170/0130	LEN=0040 INSTALLED UNKN
	0170/0060	BMSEN 08/0414/0170/0047
		1 0 00299 0 00 0366+24
		T.TOWANDA CK
	0170/0047	BMSBG 08/0414/0170/0047
	039758 FT	
	5 0170/0000	LENGTH(AH 1607 BK 2616)
		018 "DIA CIRC CONCR
	0160/1680	LEN=0050 INSTALLED UNKN
		018 "DIA CIRC CONCR
	0160/1142	LEN=0052 INSTALLED UNKN
		018 "DIA CIRC CONCR
	0160/0865	LEN=0054 INSTALLED UNKN
	0160/0305	BMSEN 08/0414/0160/0284
		1 0 00299 0 00 0342+35
		TRIB.TOWANDA
	0160/0284	BMSBG 08/0414/0160/0284
	037142 FT	1 0 00299 0 00 0339+20
	5 0160/0000	LENGTH(AH 2616 BK 2421)
		018 "DIA CIRC CONCR
	0150/2398	LEN=0045 INSTALLED UNKN
		018 "DIA CIRC CONCR
	0150/1670	LEN=0050 INSTALLED UNKN
		018 "DIA CIRC CONCR
	0150/1395	LEN=0050 INSTALLED UNKN
		W LEROY CROSSROADS RD
	0150/1139	(T320)
	0150/0922	BMSEN 08/0414/0150/0899
		1 0 00299 0 00 0324+37
		WALLACE BRK.
	0150/0899	BMSBG 08/0414/0150/0899
	034721 FT	1 0 00299 0 00 0315+38
	5 0150/0000	LENGTH(AH 2421 BK 2369)
		048 "DIA CIRC CONCR
	0140/2348	LEN=0055 INSTALLED UNKN
		048 "DIA CIR PLASTIC
	0140/2035	LEN=0050 INSTALLED 2019

037142 FT

034721 FT

DIR: B TOTAL LEN: 22.500 MI. DIST: 03-9 SR: 414
 LEFT MUN: LEROY T RIGHT MUN: LEROY T

Stationing	Notes	Material	Length	Notes
0140/1841		018" DIA CIRC CONCR	LEN=0048	INSTALLED UNKN
0140/1463		018" DIA CIRC CONCR	LEN=0054	INSTALLED UNKN
0140/1163		018" DIA CIRC CONCR	LEN=0043	INSTALLED UNKN
0140/0805		018" DIA CIRC CONCR	LEN=0040	INSTALLED UNKN
0140/0355		018" DIA CIRC CONCR	LEN=0050	INSTALLED UNKN
032352 FT		1 0 00299 0 00 0291+68		VILLAGE: WEST LEROY
0140/0000	5	018" DIA CIRC CONCR	LEN=0050	INSTALLED UNKN
0130/1670		018" DIA CIRC CONCR	LEN=0049	INSTALLED UNKN
0130/0946		018" DIA CIRC CONCR	LEN=0053	INSTALLED UNKN
0130/0665		024" DIA CIRC CONCR	LEN=0054	INSTALLED UNKN
0130/0069		048" DIA CIRC CONCR	LEN=0060	INSTALLED UNKN
030349 FT		1 0 00299 0 00 0271+64		VANFLEET RD
0130/0000	5	(T363)	LENGTH(AH 2003 BK 2367)	
0120/1662		036" DIA CIR PLASTIC	LEN=0055	INSTALLED UNKN
0120/1348		036" DIA CIR PLASTIC	LEN=0060	INSTALLED UNKN
0120/1130		036" DIA CIR PLASTIC	LEN=0055	INSTALLED UNKN
0120/0882		036" DIA CIR PLASTIC	LEN=0055	INSTALLED UNKN
0120/0524		018" DIA CIRC CONCR	LEN=0050	INSTALLED UNKN
0120/0208		TRIB TO TOWANDA CREEK	STRUCTURE LENGTH 83 FT	BMSID 08/0414/0120/0208
027982 FT		VANFLEET RD		(T318)
0120/0000	5	LENGTH(AH 2367 BK 2161)		
0110/1630		018" DIA CIRC CONCR	LEN=0050	INSTALLED UNKN
0110/0758		VANFLEET RD		(T329)

1 0 00299 0 00 0248+14 027982 FT
 JENNINGS RD
 (T318) 0120/0000

EXTRACT DATE: 12/18/2023
PRINT DATE: 12/19/2023

ROADWAY MANAGEMENT SYSTEM
SLD COUNTY/SR - ANNUAL PRINT

PAGE NUMBER: 153
COUNTY: BRADFORD

DIR: B TOTAL LEN: 22.500 MI.
LEFT MUN: LEROY T

DIST: 03-9 SR: 414
RIGHT MUN: LEROY T

Stationing	Right of Way	Structure	Material	Status
025821 FT	0110/0470	036" DIA	CIRC CONCR	UNKN
	025821 FT	LEN=0070	INSTALLED	UNKN
	0110/0000	1 0 00299	0 00 0226+60	
		LENGTH(AH 2161 BK 2665)		
	0100/2664	018" DIA	CIRC CONCR	UNKN
		LEN=0055	INSTALLED	UNKN
	0100/2354	018" DIA	CIRC CONCR	UNKN
		LEN=0040	INSTALLED	UNKN
	0100/1947	018" DIA	CIRC CONCR	UNKN
		LEN=0046	INSTALLED	UNKN
	0100/1709	018" DIA	CIRC CONCR	UNKN
		LEN=0050	INSTALLED	UNKN
	0100/1335	015" DIA	CIRC CONCR	UNKN
		LEN=0051	INSTALLED	UNKN
	0100/1032	015" DIA	CIRC CONCR	UNKN
		LEN=0050	INSTALLED	UNKN
	0100/0561	072"H 72"W	CON BOX CUL	
		LEN=0050	INSTALLED	UNKN
E CANTON RD (SR3023 SEG 0010/0000)	0100/0204			
023156 FT	023156 FT	1 0 00299	0 00 0200+03	
		LEROY		
		CANTON T		
	0100/0000	LENGTH(AH 2665 BK 2143)		
	0090/2112	015" DIA	CIRC CONCR	UNKN
		LEN=0075	INSTALLED	UNKN
	0090/1461	018" DIA	CIRC CONCR	UNKN
		LEN=0048	INSTALLED	UNKN
	0090/1041	018" DIA	CIRC CONCR	UNKN
		LEN=0055	INSTALLED	UNKN
	0090/0749	024" DIA	CIRC CONCR	UNKN
		LEN=0050	INSTALLED	UNKN
	0090/0054	018" DIA	CIRC CONCR	UNKN
		LEN=0053	INSTALLED	UNKN
021013 FT	021013 FT	1 0 00299	0 00 0178+61	
		CANTON CROSS RD		
		(SR3005 SEG 0010/3218)		
	0090/0000	LENGTH(AH 2143 BK 2743)		
	0080/1813	030" DIA	CIRC CONCR	UNKN
		LEN=0050	INSTALLED	UNKN
	0080/1563	060"H 84"W	CON BOX CUL	
		LEN=0046	INSTALLED	UNKN
GLORY BARN RD (T322)	0080/1414			
	0080/1066	018" DIA	CIRC CONCR	UNKN
		LEN=0050	INSTALLED	UNKN

DIR: B TOTAL LEN: 22.500 MI. DIST: 03-9 SR: 414
 LEFT MUN: CANTON T RIGHT MUN: CANTON T

Stationing	Description	Material	Length
018270 FT	0080/1005	015" DIA CIRC CONCR	LEN=0056 INSTALLED UNKN
	0080/0818	018" DIA CIRC CONCR	LEN=0050 INSTALLED UNKN
	0080/0299	018" DIA CIRC CONCR	LEN=0055 INSTALLED UNKN
	018270 FT	1 0 00299 0 00 0150+20	
	0080/0000	LENGTH(AH 2743 BK 1959)	
	0070/1940	018" DIA CIRC CONCR	LEN=0062 INSTALLED UNKN
	0070/1385	030" DIA CIRC CONCR	LEN=0058 INSTALLED UNKN
016311 FT	0070/0261	018" DIA CIRC CONCR	LEN=0070 INSTALLED UNKN
	016311 FT	1 0 00299 0 00 0131+62	
	0070/0000	018" DIA CIRC CONCR	LEN=0050 INSTALLED UNKN
	0060/2212	LENGTH(AH 1959 BK 2719)	
		015"H 22"W ELLIP METAL	LEN=0050 INSTALLED UNKN
010676 FT	0060/0403	BMS EN 08/0414/0060/0348	1 0 00299 0 00 0107+99
	0060/0348	ALBA CREEK	
	013592 FT	BMSBG 08/0414/0060/0348	
	0060/0000	LENGTH(AH 2719 BK 2916)	
	0050/1967	024" DIA CIRC CONCR	LEN=0045 INSTALLED UNKN
	0050/0993	018" DIA CIRC CONCR	LEN=0050 INSTALLED UNKN
010676 FT	010676 FT	1 0 00299 0 00 0075+48	
		PRATTS MILL RD	
	0050/0000	(T310)	
		LENGTH(AH 2916 BK 1698)	
		024" DIA CIRC CONCR	

1 0 00299 0 00 0104+45 013592 FT
 MC FADDEN RD
 (T823) 0060/0000

DIR: B TOTAL LEN: 22.500 MI. DIST: 03-9 SR: 414
 LEFT MUN: CANTON T RIGHT MUN: CANTON T

Stationing	Segment	Description	Material	Status
008978 FT	0040/0938	LEN=0060	018 " DIA CIRC CONCR	INSTALLED UNKN
	0040/0227	LEN=0070	018 " DIA CIRC CONCR	INSTALLED UNKN
	0040/0044	BMSSEN 08/0414/0040/0000		
	008978 FT	1 0 00299 0 00 0058+37		
		MILL CREEK		
	0040/0000	BMSBG 08/0414/0040/0000		
		LENGTH(AH 1698 BK 2475)		
	0030/2191	LEN=0052	024 " DIA CIRC CONCR	INSTALLED UNKN
006503 FT	0030/0760	LEN=0043	018 " DIA CIRC CONCR	INSTALLED UNKN
	0030/0235	LEN=0038	018 " DIA CIRC CONCR	INSTALLED UNKN
	006503 FT	1 0 00299 0 00 0033+97		
		NC SR 0414 SH		
		CANTON		
		CANTON B		
	0030/0000	LENGTH(AH 2475 BK 3380)		
	0020/3210	LEN=0032	018 " DIA CIRC CONCR	INSTALLED UNKN
		LITTLE ST		
	0020/3060	(BORO)		
		BRANN ST		
	0020/2696	(BORO)		
ELM ST (BORO)	0020/2548			
	0020/2527	LEN=0030	018 " DIA CIRC CONCR	INSTALLED UNKN
		FASSETT ST		
	0020/2334	(BORO)		
CHESTNUT ST (BORO)	0020/2268			
	0020/2251	LEN=0055	018 " DIA CIRC CONCR	INSTALLED UNKN
		MONTAGUE ST		
	0020/1942	(BORO)		
	0020/1908	LEN=0034	018 " DIA CIRC CONCR	INSTALLED UNKN
		WASHINGTON ST		
	0020/1219	(BORO)		
	0020/1205	LEN=0034	018 " DIA CIRC CONCR	INSTALLED UNKN
		MINNEQUA AV		
MINNEQUA AV (BORO)	0020/0800	(SR0154 SEG 0150/1257)		

DIR: B TOTAL LEN: 22.500 MI. DIST: 03-9 SR: 414
 LEFT MUN: CANTON B RIGHT MUN: CANTON B

CENTER ST
 (SR3027 SEG 0010/0000) 0020/0340

1 0 00299 0 00 0000+00 003123 FT
 TROY ST
 (SR0014 SEG 0120/0000) 0020/0000
 003123 FT

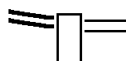
AGWAY RD
 (T320) 0010/2663
 MAE CASE RD
 (T313) 0010/2101

000000 FT

0020/0769	018 " DIA	CIRC CONCR
	LEN=0034	INSTALLED UNKN
0020/0569	018 " DIA	CIRC CONCR
	LEN=0035	INSTALLED UNKN
0020/0340	CENTER ST (BORO)	
0020/0331	018 " DIA	CIRC CONCR
	LEN=0050	INSTALLED UNKN
0020/0190	018 " DIA	CIRC CONCR
	LEN=0040	INSTALLED UNKN
0020/0035	018 " DIA	CIRC CONCR
	LEN=0059	INSTALLED UNKN
	NC MAIN ST	
INTER-BK	SULLIVAN ST	
003123 FT	(SR0014 SEG 0120/0000)	
	MFC BEGIN = C	
0020/0000	LTH AH 003380	BK 008009
003123 FT		
7014/0000	LTH AH 008009	BK 003123
INTER-AHD	SR 0014 SH	
	(SR0014 SEG 0080/0000)	
	SR 0014 SH	
	(SR0014 SEG 0080/0000)	
0010/3123	CANTON T	
0010/1984	018 " DIA	CIR PLASTIC
	LEN=0036	INSTALLED UNKN
0010/1642	BMSSEN 08/0414/0010/1613	
	1 0 00020 7 00 0015+71	
	TR. TO TOWANDA CREEK	
0010/1613	BMSBG 08/0414/0010/1613	
	030 " DIA	CIRC CONCR
0010/1125	LEN=0040	INSTALLED UNKN
	018 " DIA	CIRC CONCR
0010/0890	LEN=0040	INSTALLED UNKN
	030 " DIA	CIRC CONCR
0010/0646	LEN=0040	INSTALLED UNKN
	024 " DIA	CIRC CONCR
0010/0102	LEN=0040	INSTALLED 1996
000000 FT	1 0 00020 7 00 0000+00	
	NC SR	
INTER-BK	SR 0414 SH	
	(SR0414 SEG 0730/1449)	
	MFC BEGIN = D	
	BK-TIOGA	(58)
0010/0000	LENGTH(AH 3123	BK 0000)

EXTRACT DATE: 12/18/2023 ROADWAY MANAGEMENT SYSTEM PAGE NUMBER: 149
PRINT DATE: 12/19/2023 SLD COUNTY/SR - ANNUAL PRINT COUNTY: BRADFORD
DIR: B TOTAL LEN: 4.013 MI. DIST: 03-9 SR: 409
LEFT MUN: WYALUSING T RIGHT MUN: WYALUSING T

SR 0706 SH 021186 FT
(SR0706 SEG 0140/0000) 0080/1487



021186 FT SR 0706 SH
0080/1487 (SR0706 SEG 0140/0000)
CAMP CREEK

DIR: B TOTAL LEN: 4.013 MI. DIST: 03-9 SR: 409
 LEFT MUN: WYALUSING T RIGHT MUN: WYALUSING T

HERRICKVILLE RD
 (SR1017 SEG 0010/0000) 0080/1463



STRUCTURE	LENGTH	17 FT
BMSID 08/0409/0080/1463		
BMSSEN 08/0409/0080/1004		
0 0 00000 0 00 0000+00		
T.WYALUSING		
BMSBG 08/0409/0080/1004		
018 " DIA CIR PLASTIC		
LEN=0049	INSTALLED	UNKN

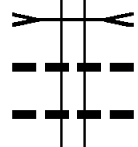
BRINKS BILLINGS CREEK R
 (T484) 0080/0686



STRUCTURE	LENGTH	22 FT
BMSID 08/0409/0080/0634		
018 " DIA CIR PLASTIC		
LEN=0040	INSTALLED	UNKN
018 " DIA CIRC CONCR		
LEN=0046	INSTALLED	UNKN
2 0 08025 0 00 0213+93		
VILLAGE: CAMPTOWN		
BREWER HOLLOW RD		
(T825)		
LENGTH(AH 1487 BK 2210)		
018 " DIA CIR PLASTIC		
LEN=0060	INSTALLED	UNKN
018 " DIA CIR PLASTIC		
LEN=0050	INSTALLED	UNKN
018 " DIA CIR PLASTIC		
LEN=0050	INSTALLED	UNKN
024 " DIA CIR PLASTIC		
LEN=0045	INSTALLED	UNKN
036 " DIA CIR PLASTIC		
LEN=0060	INSTALLED	UNKN
024 " DIA CIR PLASTIC		
LEN=0045	INSTALLED	UNKN
2 0 08030 0 01 0171+48		
LENGTH(AH 2210 BK 3079)		
018 " DIA CIRC METAL		
LEN=0050	INSTALLED	UNKN
018 " DIA CIRC METAL		
LEN=0040	INSTALLED	UNKN
018 " DIA CIR PLASTIC		
LEN=0050	INSTALLED	UNKN
018 " DIA CIR PLASTIC		
LEN=0040	INSTALLED	UNKN
018 " DIA CIRC METAL		
LEN=0051	INSTALLED	UNKN
018 " DIA CIRC METAL		
LEN=0040	INSTALLED	UNKN
018 " DIA CIR PLASTIC		

019699 FT

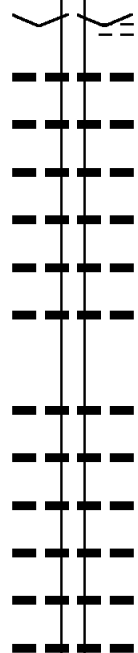
0080/0634
 0080/0386
 0080/0080
 019699 FT



5

0080/0000
 0070/1917
 0070/1768
 0070/1590
 0070/1220
 0070/0640
 0070/0515
 017489 FT
 5 0070/0000
 0060/2750
 0060/2328
 0060/1898
 0060/1610
 0060/1267
 0060/0910

017489 FT



018 " DIA CIR PLASTIC

EXTRACT DATE: 12/18/2023
PRINT DATE: 12/19/2023

ROADWAY MANAGEMENT SYSTEM
SLD COUNTY/SR - ANNUAL PRINT

PAGE NUMBER: 147
COUNTY: BRADFORD

DIR: B TOTAL LEN: 4.013 MI.
LEFT MUN: WYALUSING T

DIST: 03-9 SR: 409
RIGHT MUN: WYALUSING T

Stationing	Notes	Stationing	Notes
		0060/0307	LEN=0050 INSTALLED UNKN (APRA) PRESTON'S QUARRY PRIVATE DR
		0060/0155	(PRDR)
014410 FT		014410 FT	2 0 08030 0 01 0134+52
		0060/0000	LENGTH(AH 3079 BK 3478) 084 " DIA CIRC METAL
		0050/3422	LEN=0094 INSTALLED UNKN 018 " DIA CIR PLASTIC
		0050/3034	LEN=0044 INSTALLED UNKN 018 " DIA CIR PLASTIC
		0050/2716	LEN=0040 INSTALLED UNKN 018 " DIA CIRC METAL
		0050/1940	LEN=0030 INSTALLED UNKN 018 " DIA CIRC METAL
		0050/1654	LEN=0050 INSTALLED UNKN 018 " DIA CIRC METAL
		0050/0956	LEN=0051 INSTALLED UNKN 018 " DIA CIR PLASTIC
		0050/0118	LEN=0040 INSTALLED 2022 010932 FT
2 0 08030 0 01 0092+73 010932 FT COMISKEY RD (T488)		0050/0000	LENGTH(AH 3478 BK 2558) 018 " DIA CIR PLASTIC
		0040/2320	LEN=0056 INSTALLED UNKN 018 " DIA CIR PLASTIC
COMISKEY RD (T488)		0040/1765	LEN=0040 INSTALLED UNKN 018 " DIA CIR PLASTIC
		0040/1033	LEN=0046 INSTALLED UNKN 018 " DIA CIRC METAL
		0040/0838	LEN=0055 INSTALLED UNKN 018 " DIA CIR PLASTIC
		0040/0645	LEN=0050 INSTALLED UNKN 018 " DIA CIR PLASTIC
		0040/0240	LEN=0045 INSTALLED UNKN 008374 FT
008374 FT		0040/0000	LENGTH(AH 2558 BK 2296) 018 " DIA CIR PLASTIC
		0030/2275	LEN=0060 INSTALLED UNKN 018 " DIA CIR PLASTIC
		0030/2075	LEN=0060 INSTALLED UNKN 018 " DIA CIR PLASTIC
		0030/1975	LEN=0060 INSTALLED UNKN

DIR: B TOTAL LEN: 4.013 MI. DIST: 03-9 SR: 409
 LEFT MUN: WYALUSING T RIGHT MUN: WYALUSING T

2 0 08030 0 01 0051+74 006078 FT
 MAPLE HILL RD
 (T479) 0030/0000

WEST OLD STATE RD
 (T528) 0010/0891
 000000 FT

0030/1055	018 " DIA	CIR PLASTIC	LEN=0040	INSTALLED UNKN
0030/0395	018 " DIA	CIR PLASTIC	LEN=0040	INSTALLED UNKN
0030/0050	BEACON HILL RD (T487)			
006078 FT				
0030/0000	LENGTH(AH 2296 BK 3111)			
0020/2500	018 " DIA	CIRC CONCR	LEN=0055	INSTALLED UNKN
0020/2020	018 " DIA	CIR PLASTIC	LEN=0040	INSTALLED UNKN
0020/1920	018 " DIA	CIR PLASTIC	LEN=0040	INSTALLED UNKN
0020/1440	018 " DIA	CIR PLASTIC	LEN=0050	INSTALLED UNKN
0020/1340	018 " DIA	CIR PLASTIC	LEN=0050	INSTALLED UNKN
0020/1175	024 " DIA	CIRC CONCR	LEN=0050	INSTALLED UNKN
0020/0760	018 " DIA	CIRC METAL	LEN=0060	INSTALLED UNKN
002967 FT				
0020/0000	2 0 08030 0 01	0020+33	LENGTH(AH 3111 BK 2967)	
0010/2650	018 " DIA	CIR PLASTIC	LEN=0040	INSTALLED UNKN
0010/2214	018 " DIA	CIR PLASTIC	LEN=0050	INSTALLED UNKN
0010/2040	018 " DIA	CIR PLASTIC	LEN=0050	INSTALLED UNKN
0010/1785	018 " DIA	CIRC METAL	LEN=0055	INSTALLED UNKN
0010/1380	060 " DIA	CIR PLASTIC	LEN=0040	INSTALLED 2007
0010/1010	OLD STATE RD (T520)			
000000 FT				
NC SR	2 0 08030 0 00	0000+00		
	GRAND ARMY OF REPUBLIC (SR0006 SEG 0850/1034)			
	MFC BEGIN = D			
0010/0000	LENGTH(AH 2967 BK 0000)			

EXTRACT DATE: 12/18/2023 ROADWAY MANAGEMENT SYSTEM PAGE NUMBER: 145
PRINT DATE: 12/19/2023 SLD COUNTY/SR - ANNUAL PRINT COUNTY: BRADFORD
DIR: B TOTAL LEN: 4.711 MI. DIST: 03-9 SR: 367
LEFT MUN: TUSCARORA T RIGHT MUN: TUSCARORA T

COUNTY LINE RD
(T330)

024875 FT
0100/1085



024875 FT AH-SUSQUEHANNA (57)
INTER-AHD SR 0367 SH
0100/1085 (SR0367 SEG 0010/0000)
018 " DIA CIR PLASTIC

DIR: B TOTAL LEN: 4.711 MI. DIST: 03-9 SR: 367
 LEFT MUN: TUSCARORA T RIGHT MUN: TUSCARORA T

Stationing	Structure	Length	Material	Status
0100/0831	018" DIA CIR	0040	PLASTIC	INSTALLED UNKN
0100/0630	048" DIA CIR	0045	PLASTIC	INSTALLED UNKN
0100/0450	018" DIA CIR	0040	PLASTIC	INSTALLED 2003
023790 FT	1 0 00559 0 00	0238+30		COBURN HILL RD
0100/0000	LENGTH(AH 1085 BK 2745)			
0090/2700	018" DIA CIR	0035	PLASTIC	INSTALLED UNKN
0090/2077	018" DIA CIR	0035	PLASTIC	INSTALLED 2017
0090/1921	018" DIA CIR	0060	PLASTIC	INSTALLED 2004
0090/1600	018" DIA CIR	0040	PLASTIC	INSTALLED UNKN
0090/1280	018" DIA CIR	0040	PLASTIC	INSTALLED UNKN
0090/1005	021" DIA CIR	0050	PLASTIC	INSTALLED UNKN
0090/0565	BMSSEN 08/0367/0090/0493			1 0 00559 0 00 0215+69
0090/0493	TUSCARORA CK			BMSBG 08/0367/0090/0493
0090/0478				
021045 FT	1 0 00559 0 00	0210+50		
0090/0000	LENGTH(AH 2745 BK 1141)			T. TUSCARORA
0080/0846	STRUCTURE LENGTH 17 FT			BMSID 08/0367/0080/0846
0080/0757				
0080/0706	DUG ROAD CREEK			STRUCTURE LENGTH 9 FT
0080/0418	BMSID 08/0367/0080/0706			018" DIA CIR PLASTIC
0080/0167	LEN=0060			INSTALLED 2004
0080/0045	LEN=0046			INSTALLED 2004
019904 FT	015" DIA CIRC			CONCR
0080/0000	LEN=0042			INSTALLED UNKN
0070/2351	024" DIA CIR			PLASTIC
	LEN=0057			INSTALLED UNKN
	LENGTH(AH 1141 BK 2466)			
	BMSSEN 08/0367/0070/2331			
	1 0 00559 0 00	0197+90		
	STEAM MILL CREEK			

EXTRACT DATE: 12/18/2023
PRINT DATE: 12/19/2023

ROADWAY MANAGEMENT SYSTEM
SLD COUNTY/SR - ANNUAL PRINT

PAGE NUMBER: 143
COUNTY: BRADFORD


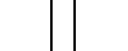







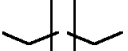















DIR: B TOTAL LEN: 4.711 MI.
LEFT MUN: TUSCARORA T

DIST: 03-9 SR: 367
RIGHT MUN: TUSCARORA T

UNDERHILL RD
(SR1002 SEG 0070/0958) 0070/1673

017438 FT

015018 FT

	0070/2331	BMSBG 08/0367/0070/2331
	0070/1955	BMSEN 08/0367/0070/1936 1 0 00559 0 00 0194+00 T. TUSCARORA
	0070/1936	BMSBG 08/0367/0070/1936
	0070/1700	018 "DIA CIR PLASTIC LEN=0055 INSTALLED 2004
	0070/1181	BMSEN 08/0367/0070/1130 1 0 00559 0 00 0185+81 TUSCARORA CK
	0070/1130	BMSBG 08/0367/0070/1130
	0070/1050	018 "DIA CIRC CONCR LEN=0050 INSTALLED UNKN
	0070/0400	038 "H 60 "W ELLIP CONC LEN=0040 INSTALLED 2004
	017438 FT	1 0 00559 0 00 0174+47 VILLAGE: SILVARA
	5 0070/0000	LENGTH(AH 2466 BK 2420)
	0060/2400	048 "DIA CIR PLASTIC LEN=0062 INSTALLED 2003
	0060/1870	018 "DIA CIR PLASTIC LEN=0038 INSTALLED 2004
	0060/1500	018 "DIA CIR PLASTIC LEN=0038 INSTALLED 2004
	0060/1272	018 "DIA CIR PLASTIC LEN=0042 INSTALLED 2004
	0060/1015	018 "DIA CIR PLASTIC LEN=0040 INSTALLED 2004
	0060/0210	018 "DIA CIR PLASTIC LEN=0037 INSTALLED 2004
	015018 FT	1 0 00559 0 00 0150+22
	5 0060/0000	LENGTH(AH 2420 BK 3172)
	0050/2995	018 "DIA CIR PLASTIC LEN=0038 INSTALLED 2004
	0050/2670	018 "DIA CIR PLASTIC LEN=0040 INSTALLED UNKN
	0050/2431	018 "DIA CIR PLASTIC LEN=0037 INSTALLED 2004
	0050/1900	018 "DIA CIR PLASTIC LEN=0036 INSTALLED 2004
	0050/1780	018 "DIA CIR PLASTIC LEN=0037 INSTALLED 2004
	0050/1561	018 "DIA CIR PLASTIC LEN=0040 INSTALLED 2004
	0050/1286	024 "DIA CIRC METAL LEN=0040 INSTALLED 2004

DIR: B TOTAL LEN: 4.711 MI. DIST: 03-9 SR: 367
 LEFT MUN: TUSCARORA T RIGHT MUN: TUSCARORA T

011846 FT

009003 FT

005732 FT

0050/0954	030 " DIA	CIR PLASTIC
0050/0566	LEN=0040	INSTALLED 2003
0050/0360	018 " DIA	CIR PLASTIC
011846 FT	LEN=0035	INSTALLED 2004
	018 " DIA	CIR PLASTIC
	LEN=0037	INSTALLED 2004
	1 0 00559	0 00 0118+43
	036 " DIA	CIR PLASTIC
	LEN=0040	INSTALLED 2004
5 0050/0000	LENGTH(AH	3172 BK 2843)
0040/2470	018 " DIA	CIR PLASTIC
0040/2087	LEN=0040	INSTALLED 2004
0040/1703	018 " DIA	CIR PLASTIC
0040/1473	LEN=0035	INSTALLED 2004
0040/1112	018 " DIA	CIR PLASTIC
0040/0815	LEN=0035	INSTALLED UNKN
0040/0600	018 " DIA	CIR PLASTIC
0040/0205	LEN=0040	INSTALLED 2004
009003 FT	1 0 00559	0 00 0089+94
5 0040/0000	LENGTH(AH	2843 BK 3271)
0030/3040	018 " DIA	CIR PLASTIC
0030/2527	LEN=0040	INSTALLED 2004
0030/2410	018 " DIA	CIR PLASTIC
0030/2280	LEN=0045	INSTALLED 2004
0030/2023	018 " DIA	CIR PLASTIC
0030/1740	LEN=0040	INSTALLED 2004
0030/1295	018 " DIA	CIR PLASTIC
0030/0883	LEN=0040	INSTALLED 2004
0030/0617	018 " DIA	CIR PLASTIC
0030/0517	LEN=0040	INSTALLED 2004
005732 FT	1 0 00559	0 00 0057+16
	PEET HILL	RD

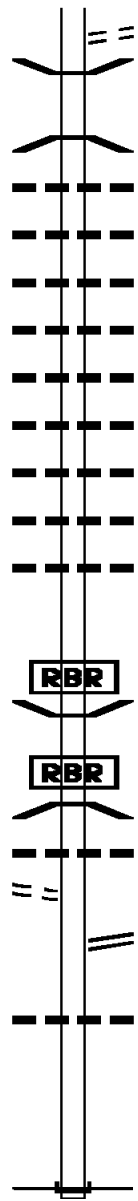
EXTRACT DATE: 12/18/2023
PRINT DATE: 12/19/2023

ROADWAY MANAGEMENT SYSTEM
SLD COUNTY/SR - ANNUAL PRINT

PAGE NUMBER: 141
COUNTY: BRADFORD

DIR: B TOTAL LEN: 4.711 MI.
LEFT MUN: TUSCARORA T

DIST: 03-9 SR: 367
RIGHT MUN: TUSCARORA T



002258 FT

FARGO CREEK RD
(T485)

0010/1192

000000 FT

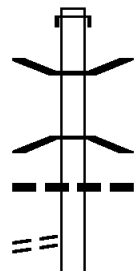
(T502)
S 0030/0000 LENGTH(AH 3271 BK 3474)
0020/3471 BMSSEN 08/0367/0020/3403
1 0 00559 0 00 0056+55
TUSCARORA CK
0020/3403 BMSBG 08/0367/0020/3403
01B "DIA CIR PLASTIC
0020/2930 LEN=0035 INSTALLED 2004
01B "DIA CIR PLASTIC
0020/2630 LEN=0040 INSTALLED 2004
01B "DIA CIR PLASTIC
0020/2230 LEN=0040 INSTALLED 2004
01B "DIA CIR PLASTIC
0020/1920 LEN=0040 INSTALLED 2004
01B "DIA CIR PLASTIC
0020/1780 LEN=0040 INSTALLED 2004
01B "DIA CIR PLASTIC
0020/1261 LEN=0045 INSTALLED UNKN
01B "DIA CIR PLASTIC
0020/0687 LEN=0037 INSTALLED 2004
01B "DIA CIR PLASTIC
0020/0220 LEN=0033 INSTALLED UNKN
060"H 48"W CON BOX CUL
0020/0030 LEN=0035 INSTALLED UNKN
002258 FT 1 0 00559 0 00 0022+51
S 0020/0000 LENGTH(AH 3474 BK 2258)

0010/1831 BMSSEN 08/0367/0010/1794
1 0 00559 0 00 0017+95
P3
FARGO CREEK
0010/1794 BMSBG 08/0367/0010/1794
01B "DIA CIR PLASTIC
0010/1301 LEN=0040 INSTALLED 2004

0010/0844 MARBAKER RD
(SR1014 SEG 0010/0000)
01B "DIA CIR PLASTIC
0010/0143 LEN=0040 INSTALLED 2003
000000 FT 1 0 00559 0 00 0000+00
NC CR
INTER-BK SR 0367 SH
(SR0367 SEG 0020/2087)
MFC BEGIN = D
BK-WYOMING (65)
S 0010/0000 LENGTH(AH 2258 BK 0000)

EXTRACT DATE: 12/18/2023 ROADWAY MANAGEMENT SYSTEM PAGE NUMBER: 140
 PRINT DATE: 12/19/2023 SLD COUNTY/SR - ANNUAL PRINT COUNTY: BRADFORD
 DIR: B TOTAL LEN: 1.566 MI. DIST: 03-9 SR: 328
 LEFT MUN: WELLS T RIGHT MUN: WELLS T

008267 FT



008267 FT
 INTER-AHD NEW YORK STATE LINE
 0040/2118 (STBD)
 0040/1390 BMS EN 08/0328/0040/1258
 1 0 00308 0 00 0142+06
 SEELEY CREEK
 0040/1258 BMSBG 08/0328/0040/1258
 01B "DIA CIRC CONCR
 0040/0748 LEN=0065 INSTALLED UNKN
 006149 FT 1 0 00308 0 00 0130+62

FOR SR 0328W TO 0328W
 (CONN)

0040/0211
 006149 FT

DIR: B TOTAL LEN: 1.566 MI. DIST: 03-9 SR: 328
 LEFT MUN: WELLS T RIGHT MUN: WELLS T

FOR SR 0328W TO 0328W
 (CONN)

0030/1995

WHISPERING PINES DR
 (PRDR)
 TALL PINES DR
 (PRDR)

0030/1190

0030/1135

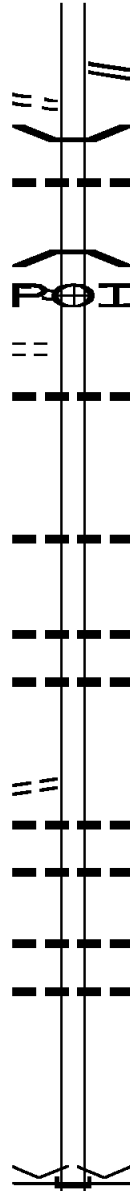
003946 FT

1 0 00567 0 00 0017+78
 CURREN LN
 (T761)

001821 FT

0020/0000

000000 FT



SR 549 SH (SR0549 SEG 0060/1025) LENGTH(AH 2118 BK 2203)	5 0040/0000
BMS EN 08/0328/0030/1542 018 " DIA CIRC CONCR LEN=0065 INSTALLED UNKN 1 0 00567 0 00 0054+46 HAMMOND CREEK	0030/1661
BMSBG 08/0328/0030/1542	0030/1649
(APRA) WHISPERING PINES	0030/1542
024 " DIA CIRC CONCR LEN=0100 INSTALLED UNKN	0030/1190
1 0 00567 0 00 0039+73 030"H 72"W CON BOX CUL LEN=0040 INSTALLED UNKN	0030/1101
LENGTH(AH 2203 BK 2125)	5 0030/0000
018 " DIA CIRC CONCR LEN=0045 INSTALLED UNKN	0020/1090
018 " DIA CIRC CONCR LEN=0050 INSTALLED UNKN	0020/0743
LENGTH(AH 2125 BK 1821) 036 " DIA CIRC CONCR LEN=0080 INSTALLED UNKN	001821 FT
018 " DIA CIRC CONCR LEN=0040 INSTALLED UNKN	5 0020/0000
018 " DIA CIR PLASTIC LEN=0050 INSTALLED 2012	0010/1411
018 " DIA CIR PLASTIC LEN=0060 INSTALLED 2012	0010/1130
1 0 00567 0 00 0000+00 VILLAGE: MILLERTON	0010/0348
NC SR 0328 SH INTER-BK MAIN ST (SR0328 SEG 0240/3245) MFC BEGIN = C BK-TIOGA (58)	0010/0099
LENGTH(AH 1821 BK 0000)	000000 FT
5 0010/0000	

EXTRACT DATE: 12/18/2023 ROADWAY MANAGEMENT SYSTEM PAGE NUMBER: 138
PRINT DATE: 12/19/2023 SLD COUNTY/SR - ANNUAL PRINT COUNTY: BRADFORD
DIR: B TOTAL LEN: 35.207 MI. DIST: 03-9 SR: 220
LEFT MUN: SOUTH WAVERLY B RIGHT MUN: SOUTH WAVERLY B

NEW YORK STATE LINE 185876 FT INTER-AHD NEW YORK STATE LINE
(STBD) 0811/1115   185892 FT INTER-AHD NEW YORK STATE LINE
(STBD) 0810/1076

EXTRACT DATE: 12/18/2023
PRINT DATE: 12/19/2023

ROADWAY MANAGEMENT SYSTEM
SLD COUNTY/SR - ANNUAL PRINT

PAGE NUMBER: 137
COUNTY: BRADFORD

DIR: B TOTAL LEN: 35.207 MI.
LEFT MUN: SOUTH WAVERLY B

DIST: 03-9 SR: 220
RIGHT MUN: SOUTH WAVERLY B

Left Side Description	Left Side Stationing	Right Side Description	Right Side Stationing
RIVER RD (BORO) YANUZZI DR (SR1072 SEG 0010/0000)	0811/1027	RIVER RD (BORO) YANUZZI DR (SR1072 SEG 0010/0000)	0810/1024
FROM NY 17 WB RD (TBC) TO NY 17 EB RD (TBC)	0811/0609	FROM NY 17 WB RD (TBC) TO NY 17 EB RD (TBC)	0810/0601
024 "DIA CIRC CONCR LEN=0080 INSTALLED UNKN	0811/0538	024 "DIA CIRC CONCR LEN=0070 INSTALLED UNKN	0810/0575
018 "DIA CIRC CONCR LEN=0055 INSTALLED UNKN	0811/0163		
1 0 01097 0 00 0248+97 184761 FT		184816 FT	1 0 01097 0 00 0248+99
018 "DIA CIRC CONCR LEN=0055 INSTALLED UNKN	0811/0000	048 "DIA CIRC CONCR LEN=0060 INSTALLED UNKN	0810/0000
LENGTH(AH 1115 BK 2935)		LENGTH(AH 1076 BK 2952)	
RETAINING WALL END			
BMSID 08/0220/0801/2513	0801/2635		
RETAINING WALL BEGIN			
BMSID 08/0220/0801/2513	0801/2513		
018 "DIA CIRC CONCR LEN=0055 INSTALLED UNKN	0801/2471		
018 "DIA CIRC CONCR LEN=0055 INSTALLED UNKN	0801/2273		
018 "DIA CIRC CONCR LEN=0055 INSTALLED UNKN	0801/2079		
018 "DIA CIRC CONCR LEN=0055 INSTALLED UNKN	0801/1840		
TR. CHEMUNG RIVER STRUCTURE LENGTH 24 FT		TR. CHEMUNG RIVER STRUCTURE LENGTH 24 FT	
BMSID 08/0220/0800/1815	0801/1775	BMSID 08/0220/0800/1815	0800/1815
018 "DIA CIRC CONCR LEN=0090 INSTALLED UNKN	0801/1491		
		018 "DIA CIRC CONCR LEN=0076 INSTALLED UNKN	0800/1458
018 "DIA CIRC CONCR LEN=0090 INSTALLED UNKN	0801/1142		
		018 "DIA CIRC CONCR LEN=0080 INSTALLED UNKN	0800/1113
		RAMP H RD (SR8009 SEG 0750/0930)	0800/0941
RAMP G RD (SR8009 SEG 0500/0000)	0801/0941		
SOUTH WAVERLY ATHENS T	0801/0905	SOUTH WAVERLY ATHENS T	0800/0891
048 "DIA CIRC CONCR		048 "DIA CIRC CONCR	

DIR: B TOTAL LEN: 35.207 MI. DIST: 03-9 SR: 220
 LEFT MUN: ATHENS T RIGHT MUN: ATHENS T

Segment ID	Material	Length (AH/BK)	Stationing	Notes
LEN=0060	INSTALLED UNKN	0801/0848		
018 "DIA CIRC CONCR				
LEN=0070	INSTALLED UNKN	0801/0116		
1 0 01097 0 00 0219+65		181826 FT		
SR 4022				
OP ID 08/4022/0120/2668				
LENGTH(AH 2935 BK 2964)		0801/0000		
024 "DIA CIRC CONCR				
LEN=0070	INSTALLED UNKN	0791/2600		
018 "DIA CIRC CONCR				
LEN=0065	INSTALLED UNKN	0791/2324		
018 "DIA CIRC CONCR				
LEN=0055	INSTALLED UNKN	0791/1970		
RAMP E RD				
(SR8009 SEG 0250/1136)		0791/1866		
018 "DIA CIRC CONCR				
LEN=0065	INSTALLED UNKN	0791/1566		
018 "DIA CIRC CONCR				
LEN=0065	INSTALLED UNKN	0791/1178		
018 "DIA CIRC CONCR				
LEN=0065	INSTALLED UNKN	0791/0890		
018 "DIA CIRC CONCR				
LEN=0060	INSTALLED UNKN	0791/0580		
018 "DIA CIRC CONCR				
LEN=0060	INSTALLED UNKN	0791/0280		
1 0 01097 0 00 0190+12		178862 FT		
LENGTH(AH 2964 BK 2067)		0791/0000		
018 "DIA CIRC CONCR				
LEN=0070	INSTALLED UNKN	0785/1958		
0800/0848				
LEN=0060	INSTALLED UNKN			
018 "DIA CIRC CONCR				
LEN=0065	INSTALLED UNKN	0800/0126		
181864 FT				
1 0 01097 0 00 0219+60				
SR 4022				
OP ID 08/4022/0120/2668				
LENGTH(AH 2952 BK 2960)		0800/0000		
024 "DIA CIRC CONCR				
LEN=0050	INSTALLED UNKN	0790/2627		
024 "DIA CIRC CONCR				
LEN=0050	INSTALLED UNKN	0790/1979		
RAMP F RD				
(SR8009 SEG 0010/0000)		0790/1950		
018 "DIA CIRC CONCR				
LEN=0055	INSTALLED UNKN	0790/1577		
018 "DIA CIRC CONCR				
LEN=0050	INSTALLED UNKN	0790/1176		
018 "DIA CIRC CONCR				
LEN=0050	INSTALLED UNKN	0790/0576		
018 "DIA CIRC CONCR				
LEN=0050	INSTALLED UNKN	0790/0277		
178904 FT				
1 0 01097 0 00 0189+91				
LENGTH(AH 2960 BK 2072)		0790/0000		
030 "DIA CIRC METAL				
LEN=0070	INSTALLED UNKN	0784/1966		
018 "DIA CIRC CONCR				
LEN=0064	INSTALLED UNKN	0784/1740		

DIR: B TOTAL LEN: 35.207 MI. DIST: 03-9 SR: 220
 LEFT MUN: ATHENS T RIGHT MUN: ATHENS T

018 "DIA CIRC METAL LEN=0120 INSTALLED UNKN 0785/1008	---	---	0784/0986	018 "DIA CIRC CONCR LEN=0064 INSTALLED UNKN
024 "DIA CIRC CONCR LEN=0090 INSTALLED UNKN 0785/0607	---	---	0784/0589	024 "DIA CIRC CONCR LEN=0064 INSTALLED UNKN
018 "DIA CIRC CONCR LEN=0075 INSTALLED UNKN 0785/0200	---	---	176832 FT	1 0 01097 0 00 0169+23
1 0 01097 0 00 0169+53 176795 FT LENGTH(AH 2067 BK 2029) 0785/0000	---	---	0784/0000	LENGTH(AH 2072 BK 1999)
018 "DIA CIRC CONCR LEN=0060 INSTALLED UNKN 0781/1835	---	---	0780/1000	018 "DIA CIRC CONCR LEN=0074 INSTALLED UNKN
018 "DIA CIRC CONCR LEN=0065 INSTALLED UNKN 0781/1430	---	---	0780/0208	030 "DIA CIRC CONCR LEN=0086 INSTALLED UNKN
018 "DIA CIRC CONCR LEN=0055 INSTALLED UNKN 0781/0628	---	---	174833 FT	1 0 01097 0 00 0149+22
018 "DIA CIRC CONCR LEN=0055 INSTALLED UNKN 0781/0240	---	---	0780/0000	LENGTH(AH 1999 BK 3012)
1 0 01097 0 00 0149+32 174766 FT LENGTH(AH 2029 BK 3027) 0781/0000	---	---	0770/2385	024 "DIA CIRC CONCR LEN=0066 INSTALLED UNKN
018 "DIA CIRC CONCR LEN=0070 INSTALLED UNKN 0771/2830	---	---	0770/1205	018 "DIA CIRC CONCR LEN=0101 INSTALLED UNKN
018 "DIA CIRC CONCR LEN=0050 INSTALLED UNKN 0771/2430	---	---	0770/1170	018 "DIA CIRC CONCR LEN=0101 INSTALLED UNKN
018 "DIA CIRC CONCR LEN=0060 INSTALLED UNKN 0771/2030	---	---	0770/1130	RAMP D RD (SR8007 SEG 0750/1057)
018 "DIA CIRC CONCR LEN=0055 INSTALLED UNKN 0771/1630	---	---	0770/0820	018 "DIA CIRC CONCR LEN=0050 INSTALLED UNKN
RAMP C RD (SR8007 SEG 0500/0000) 0771/1193	==	==	0770/0432	ATHENS ATHENS B
018 "DIA CIRC CONCR LEN=0050 INSTALLED UNKN 0771/0430	---	---		

DIR: B TOTAL LEN: 35.207 MI. DIST: 03-9 SR: 220
LEFT MUN: ATHENS T RIGHT MUN: ATHENS T

Stationing	Material	Length	Notes
0771/0427	ATHENS B		
0771/0106	BMSSEN 08/0220/0770/0000	171821 FT	1 0 01097 0 00 0119+17
0771/0106	SR 1064		
0771/0000	BMSBG 08/0220/0770/0000		
0771/0000	LENGTH(AH 3027 BK 1914)		
0761/1875	024 "DIA CIRC CONCR		LEN=0080 INSTALLED UNKN
0761/1594	018 "DIA CIRC CONCR		LEN=0060 INSTALLED UNKN
0761/1244	RAMP A RD		(SR8007 SEG 0250/0748)
0760/1917			
0760/1240	018 "DIA CIRC CONCR		LEN=0050 INSTALLED UNKN
0760/1025	RAMP B RD		(SR8007 SEG 0010/0000)
0760/0815	018 "DIA CIRC CONCR		LEN=0100 INSTALLED UNKN
0760/0409	018 "DIA CIR PLASTIC		LEN=0090 INSTALLED UNKN
0760/0000	1 0 01097 0 00 0099+79	169825 FT	169870 FT
0760/0000	LENGTH(AH 1914 BK 3046)		
0751/2611	BMSSEN 08/0220/0750/1837		
0751/2499	ATHENS T		
0751/2447	ATHENS T		
0751/1894	CHEMUNG RIVER		
0751/1837	BMSBG 08/0220/0750/1837		
0751/1576	018 "DIA CIRC CONCR		LEN=0060 INSTALLED UNKN
0751/1242	018 "DIA CIRC CONCR		LEN=0060 INSTALLED UNKN
0750/0899	018 "DIA CIRC METAL		LEN=0065 INSTALLED UNKN
0750/0376	018 "DIA CIRC METAL		LEN=0070 INSTALLED UNKN
0750/0000	1 0 01097 0 00 0069+33	166779 FT	166825 FT
0750/0000	LENGTH(AH 3046 BK 1980)		
0741/1378	018 "DIA CIRC CONCR		LEN=0055 INSTALLED UNKN
0741/1039	018 "DIA CIRC CONCR		LEN=0055 INSTALLED UNKN
	024 "DIA CIRC CONCR		

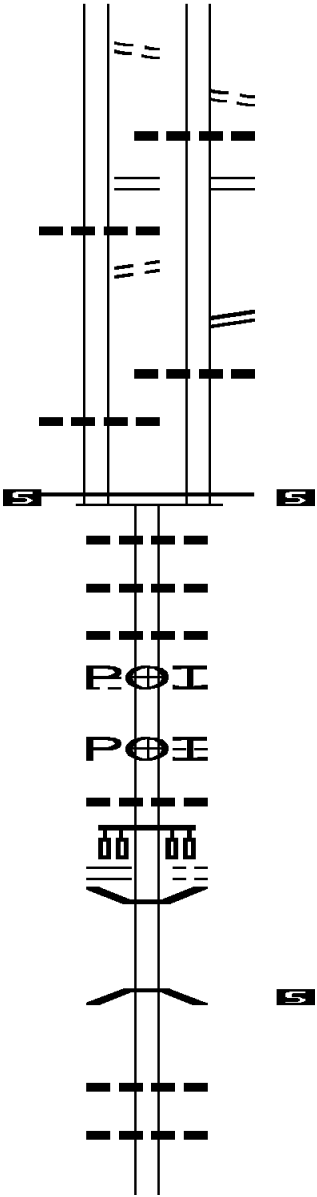
018 "DIA CIRC CONCR

DIR: B TOTAL LEN: 35.207 MI. DIST: 03-9 SR: 220
 LEFT MUN: ATHENS T RIGHT MUN: ATHENS T

LEN=0055	INSTALLED	UNKN	0741/0880	---	---	---	---	0740/0880	LEN=0065	INSTALLED	UNKN	
024 "DIA	CIRC	CONCR		---	---	---	---					
LEN=0268	INSTALLED	UNKN	0741/0473	---	---	---	---					
018 "DIA	CIRC	CONCR		---	---	---	---					
LEN=0055	INSTALLED	UNKN	0741/0143	---	---	---	---					
1 0 01097	0 00	0049+68	164799 FT					164819 FT	1 0 01097	0 00	0049+96	
LENGTH(AH	1980	BK 3427)	0741/0000	5				5	0740/0000	LENGTH(AH	2006	BK 3447)
018 "DIA	CIRC	CONCR		---	---	---	---					
LEN=0050	INSTALLED	UNKN	0735/3229	---	---	---	---					
036 "DIA	CIRC	METAL		---	---	---	---					
LEN=0060	INSTALLED	UNKN	0735/2700	---	---	---	---	0734/2698	036 "DIA	CIRC	CONCR	
				---	---	---	---		LEN=0060	INSTALLED	UNKN	
018 "DIA	CIRC	CONCR		---	---	---	---					
LEN=0060	INSTALLED	UNKN	0735/2343	---	---	---	---	0734/2089	024 "DIA	CIRC	CONCR	
				---	---	---	---		LEN=0070	INSTALLED	UNKN	
024 "DIA	CIRC	CONCR		---	---	---	---					
LEN=0065	INSTALLED	UNKN	0735/2054	---	---	---	---	0734/1946	018 "DIA	CIRC	CONCR	
				---	---	---	---		LEN=0055	INSTALLED	UNKN	
018 "DIA	CIRC	CONCR		---	---	---	---	0734/1714	018 "DIA	CIRC	CONCR	
LEN=0065	INSTALLED	UNKN	0735/1711	---	---	---	---		LEN=0065	INSTALLED	UNKN	
				---	---	---	---	0734/1559	018 "DIA	CIRC	CONCR	
024 "DIA	CIRC	CONCR		---	---	---	---		LEN=0064	INSTALLED	UNKN	
LEN=0065	INSTALLED	UNKN	0735/1289	---	---	---	---	0734/1271	024 "DIA	CIRC	CONCR	
				---	---	---	---		LEN=0065	INSTALLED	UNKN	
060 "DIA	CIRC	CONCR		---	---	---	---					
LEN=0064	INSTALLED	UNKN	0735/0706	---	---	---	---	0734/0685	060 "DIA	CIRC	CONCR	
				---	---	---	---		LEN=0064	INSTALLED	UNKN	
018 "DIA	CIRC	CONCR		---	---	---	---	0734/0560	018 "DIA	CIRC	CONCR	
LEN=0060	INSTALLED	UNKN	0735/0217	---	---	---	---		LEN=0060	INSTALLED	UNKN	
				---	---	---	---	0734/0210	018 "DIA	CIRC	CONCR	
1 0 01097	0 00	0015+67	161372 FT					161372 FT	LEN=0053	INSTALLED	UNKN	
LENGTH(AH	3427	BK 0655)	0735/0000	5				5	0734/0000	1 0 01097	0 00	0015+67
018 "DIA	CIRC	CONCR		---	---	---	---			LENGTH(AH	3447	BK 0655)
LEN=0068	INSTALLED	UNKN	0733/0472	---	---	---	---	0732/0472	018 "DIA	CIRC	CONCR	
				---	---	---	---		LEN=0068	INSTALLED	UNKN	
018 "DIA	CIRC	CONCR		---	---	---	---		018 "DIA	CIRC	CONCR	
LEN=0061	INSTALLED	UNKN	0733/0079	---	---	---	---	0732/0079	LEN=0061	INSTALLED	UNKN	
				---	---	---	---					
1 0 01097	0 00	0009+12	160717 FT					160717 FT	1 0 01097	0 00	0009+12	
LENGTH(AH	0655	BK 1260)	0733/0000	5				5	0732/0000	LENGTH(AH	0655	BK 1260)
018 "DIA	CIRC	CONCR		---	---	---	---					
LEN=0020	INSTALLED	2016	0731/1139	---	---	---	---					

DIR: B TOTAL LEN: 35.207 MI. DIST: 03-9 SR: 220
 LEFT MUN: ATHENS T RIGHT MUN: ATHENS T

Segment Description	SR/Segment ID	Length (FT)	Notes
TO 0199/0004 SH (CONN)	0731/1138		
SR 0199 SH (SR0199 SEG 0004/0000)	0731/0908		
018 "DIA CIRC CONCR LEN=0020 INSTALLED 2016	0731/0684		
FROM 0199/0004 SH (CONN)	0731/0665		
018 "DIA CIRC CONCR LEN=0050 INSTALLED 2016	0731/0005		
1 0 00287 0 00 0616+80	159457 FT		
MFC BEGIN = B LENGTH(AH 1260 BK 1312)	0731/0000		
PRIVATE DR (PRDR)	0720/0580		
WOLCOTT HOLLOW RD (SR4018 SEG 0220/1572)	0720/0312		
158145 FT	0720/0060	158145 FT	
	0720/0000		
	0710/1293		
	0710/1134		



FROM 0199/0004 SH (CONN)
 018 "DIA CIRC CONCR LEN=0100 INSTALLED UNKN
 SR 0199 SH (SR0199 SEG 0004/0000)

SR 9104 SH (SR9104 SEG 0010/0000)
 024 "DIA CIRC CONCR LEN=0120 INSTALLED UNKN

1 0 00287 0 00 0616+80
 MFC BEGIN = B LENGTH(AH 1260 BK 1312)
 024 "DIA CIRC CONCR LEN=0150 INSTALLED UNKN
 018 "DIA CIRC CONCR LEN=0020 INSTALLED 2016
 018 "DIA CIRC CONCR LEN=0020 INSTALLED 2016
 (APRA) FACTORY DIRECT H (APRA) FACTORY DIRECT H
 PRIVATE DR (PRDR)
 018 "DIA CIRC CONCR LEN=0020 INSTALLED 2016
 OWASCO RD (T338)

BMS EN 08/0220/0720/0000
 1 0 00287 0 00 0603+68
 MURRAY CREEK
 BMSBG 08/0220/0720/0000
 LENGTH(AH 1312 BK 2290)

018 "DIA CIRC CONCR LEN=0048 INSTALLED UNKN
 018 "DIA CIR PLASTIC LEN=0048 INSTALLED UNKN

EXTRACT DATE: 12/18/2023
PRINT DATE: 12/19/2023

ROADWAY MANAGEMENT SYSTEM
SLD COUNTY/SR - ANNUAL PRINT

PAGE NUMBER: 131
COUNTY: BRADFORD

DIR: B TOTAL LEN: 35.207 MI.
LEFT MUN: ATHENS T

DIST: 03-9 SR: 220
RIGHT MUN: ATHENS T

Stationing	Notes	Stationing	Notes
155855 FT		0710/0063	BMSEN 08/0220/0710/0000
		155855 FT	1 0 00287 0 00 0580+66
			WOLCOTT CREEK
			BMSBG 08/0220/0710/0000
MACAFEE RD (T332)	0700/2514	5 0710/0000	LENGTH(AH 2290 BK 2546)
			018 "DIA CIRC CONCR
		0700/2335	LEN=0045 INSTALLED UNKN
			018 "DIA CIRC CONCR
		0700/1988	LEN=0046 INSTALLED UNKN
			018 "DIA CIRC CONCR
		0700/1700	LEN=0045 INSTALLED UNKN
			018 "DIA CIRC CONCR
		0700/1443	LEN=0050 INSTALLED UNKN
PRIVATE DR (PRDR)	0700/1436	POI	0700/1436 (APRA) GCBI QUARRY OPER
PRIVATE DR (PRDR)	0700/1302	POI	0700/1302 (APRA) GCBI QUARRY OPER
			018 "DIA CIRC CONCR
		0700/0866	LEN=0045 INSTALLED UNKN
			018 "DIA CIRC CONCR
		0700/0386	LEN=0045 INSTALLED UNKN
153309 FT		153309 FT	1 0 00287 0 00 0555+01
		5 0700/0000	LENGTH(AH 2546 BK 1678)
			018 "DIA CIRC CONCR
		0690/1332	LEN=0044 INSTALLED UNKN
			018 "DIA CIRC CONCR
		0690/0750	LEN=0040 INSTALLED UNKN
			018 "DIA CIRC CONCR
		0690/0386	LEN=0098 INSTALLED UNKN
			(APRA) PENNDOT STOCKPIL
			PENNDOT STOCKPILE 11
		0690/0049	(GOVT)
151631 FT		151631 FT	1 0 00287 0 00 0538+23
		5 0690/0000	LENGTH(AH 1678 BK 1807)
			015 "DIA CIRC CONCR
		0680/1340	LEN=0099 INSTALLED UNKN
			ATHENS
		0680/0947	ULSTER T
		0680/0932	BMSEN 08/0220/0680/0867
			0 0 00000 0 00 0000+00
			BUCKS CREEK
		0680/0867	BMSBG 08/0220/0680/0867
149824 FT		149824 FT	1 0 00287 0 00 0520+35
			(APRA) RSW EAST
			TOWNSHIP RD
			(TWP)

MILAN RD

DIR: B TOTAL LEN: 35.207 MI. DIST: 03-9 SR: 220
 LEFT MUN: ULSTER T RIGHT MUN: ULSTER T

(SR4014 SEG 0350/2420) 0680/0000
 1 0 00287 0 00 0515+15 149305 FT
 SINGLE ST
 (T719) 0670/0000

0680/0000 LENGTH(AH 1807 BK 0519)
 149305 FT
 0670/0000 LENGTH(AH 0519 BK 2507)
 018 "DIA CIR UNKNOWN
 0660/2458 LEN=0045 INSTALLED UNKN
 018 "DIA CIRC CONCR
 0660/1775 LEN=0070 INSTALLED UNKN
 018 "DIA CIR PLASTIC
 0660/1584 LEN=0055 INSTALLED UNKN

146798 FT

146798 FT 1 0 00287 0 00 0490+06
 VILLAGE: MILAN
 0660/0000 LENGTH(AH 2507 BK 2501)
 018 "DIA CIRC CONCR
 0650/1848 LEN=0038 INSTALLED UNKN
 018 "DIA CIRC METAL
 0650/1050 LEN=0035 INSTALLED UNKN

144297 FT

018 "DIA CIRC METAL
 0650/0031 LEN=0036 INSTALLED UNKN
 144297 FT 1 0 00287 0 00 0465+03
 0650/0000 LENGTH(AH 2501 BK 3783)

018 "DIA CIRC CONCR
 0640/2506 LEN=0045 INSTALLED UNKN

018 "DIA CIR PLASTIC
 0640/1347 LEN=0045 INSTALLED UNKN

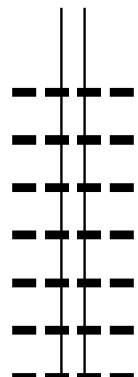
024 "DIA CIR PLASTIC
 0640/0564 LEN=0054 INSTALLED UNKN
 018 "DIA CIRC METAL
 0640/0131 LEN=0045 INSTALLED UNKN
 140514 FT

1 0 00287 0 00 0427+17 140514 FT
 NORTH MOUNTAIN RD
 (T649) 0640/0000

0640/0000 LENGTH(AH 3783 BK 0861)
 018 "DIA CIRC CONCR
 0630/0233 LEN=0041 INSTALLED UNKN

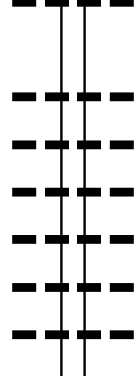
DIR: B TOTAL LEN: 35.207 MI. DIST: 03-9 SR: 220
 LEFT MUN: ULSTER T RIGHT MUN: ULSTER T

139653 FT



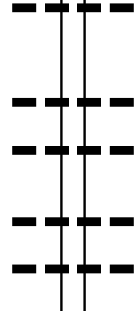
139653 FT 1 0 00287 0 00 0418+20
 0630/0000 LENGTH(AH 0861 BK 2331)
 018 "DIA CIRC CONCR
 0620/2132 LEN=0055 INSTALLED UNKN
 018 "DIA CIRC CONCR
 0620/1833 LEN=0054 INSTALLED UNKN
 018 "DIA CIRC METAL
 0620/1598 LEN=0050 INSTALLED UNKN
 018 "DIA CIRC METAL
 0620/1250 LEN=0065 INSTALLED UNKN
 018 "DIA CIRC CONCR
 0620/0877 LEN=0045 INSTALLED UNKN
 018 "DIA CIRC METAL
 0620/0555 LEN=0050 INSTALLED UNKN
 018 "DIA CIRC CONCR

137322 FT



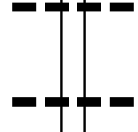
137322 FT 1 0 00287 0 00 0395+27
 0620/0000 LENGTH(AH 2331 BK 2511)
 018 "DIA CIRC CONCR
 0610/2354 LEN=0044 INSTALLED UNKN
 018 "DIA CIRC METAL
 0610/1962 LEN=0051 INSTALLED UNKN
 018 "DIA CIRC METAL
 0610/1748 LEN=0053 INSTALLED UNKN
 018 "DIA CIR PLASTIC
 0610/1483 LEN=0048 INSTALLED UNKN
 024 "DIA CIRC METAL
 0610/1134 LEN=0046 INSTALLED UNKN
 018 "DIA CIRC METAL
 0610/0815 LEN=0046 INSTALLED UNKN
 018 "DIA CIRC METAL

134811 FT



134811 FT 1 0 00287 0 00 0370+18
 024 "DIA CIRC CONCR
 0610/0000 LEN=0050 INSTALLED 2023
 LENGTH(AH 2511 BK 2008)
 018 "DIA CIRC METAL
 0600/1688 LEN=0052 INSTALLED UNKN
 018 "DIA CIRC CONCR
 0600/1077 LEN=0050 INSTALLED UNKN
 018 "DIA CIRC CONCR
 0600/0806 LEN=0045 INSTALLED UNKN
 018 "DIA CIRC CONCR

132803 FT



132803 FT 1 0 00287 0 00 0350+12
 0600/0000 LENGTH(AH 2008 BK 1514)
 018 "DIA CIRC CONCR
 0590/1261 LEN=0046 INSTALLED UNKN

DIR: B TOTAL LEN: 35.207 MI. DIST: 03-9 SR: 220
 LEFT MUN: ULSTER T RIGHT MUN: ULSTER T

Stationing	Description	Material	Length	Notes
131289 FT	0590/0433	024 " DIA CIRC CONCR	LEN=0042	INSTALLED UNKN
	131289 FT	1 0 00287	0 00 0335+00	
	0590/0000	LENGTH(AH 1514 BK 3003)		
	0580/2973	018 " DIA CIRC CONCR	LEN=0050	INSTALLED UNKN
	0580/2531	018 " DIA CIRC CONCR	LEN=0055	INSTALLED UNKN
	0580/2128	018 " DIA CIRC CONCR	LEN=0050	INSTALLED UNKN
	0580/1769	024 " DIA CIRC CONCR	LEN=0045	INSTALLED UNKN
	0580/1410	018 " DIA CIRC CONCR	LEN=0045	INSTALLED UNKN
	0580/0786	024 " DIA CIRC CONCR	LEN=0045	INSTALLED UNKN
128286 FT	0580/0289	024 " DIA CIRC CONCR	LEN=0050	INSTALLED UNKN
	128286 FT	1 0 00287	0 00 0305+00	
	NC SR 0220 SH			
	0580/0000	LENGTH(AH 3003 BK 0865)		
	0570/0130	018 " DIA CIRC CONCR	LEN=0036	INSTALLED 2018
	0570/0042	018 " DIA CIRC CONCR	LEN=0036	INSTALLED 2018
127421 FT CASH CREEK ST (T714)	0570/0000	LENGTH(AH 0865 BK 1241)		
	0560/1187	018 " DIA CIRC METAL	LEN=0070	INSTALLED 2018
	0560/1158	CASH CREEK STRUCTURE LENGTH 18 FT		
	0560/1120	BMSID 08/0220/0560/1158 BRIDGE ST		
	0560/1091	(SR1022 SEG 0004/0000)		
	0560/0902	018 " DIA CIRC CONCR	LEN=0066	INSTALLED 2018
FARR ST (T784)	0560/0725	RESCUE ST (T785)		
	0560/0624	018 " DIA CIRC CONCR	LEN=0031	INSTALLED UNKN
	0560/0495	018 " DIA CIRC METAL	LEN=0031	INSTALLED UNKN
	0560/0340	BMSSEN 08/0220/0560/0321		
		1 0 00287	0 00 0287+20	

DIR: B TOTAL LEN: 35.207 MI. DIST: 03-9 SR: 220
 LEFT MUN: ULSTER T RIGHT MUN: ULSTER T

Stationing	Description	Length	Material	Notes
1 0 00287 0 00 0284+06	ULSTER RD (SR4004 SEG 0080/3186)	126180 FT		TR. TO SUSQ. RIVER BMSBG 08/0220/0560/0321
	TOTEM ST (T713)	0560/0000		LENGTH(AH 1241 BK 2778)
	PRIVATE DR (PRDR)	0550/2002		024 " DIA CIRC CONCR LEN=0038 INSTALLED UNKN
		0550/0548		(APRA) BISHOP BROTHERS
		123402 FT		1 0 00287 0 00 0256+09 VILLAGE: ULSTER
				NC MA IN ST
		0550/0000		LENGTH(AH 2778 BK 0935)
		122467 FT		1 0 00287 0 00 0246+76
				084 " DIA CIRC METAL
		0540/0000		LEN=0050 INSTALLED UNKN
				LENGTH(AH 0935 BK 2441)
		0530/1994		018 " DIA CIRC METAL
				LEN=0036 INSTALLED UNKN
		0530/1420		024 " DIA CAST IRON
				LEN=0054 INSTALLED UNKN
		0530/0605		072 " DIA CIRC METAL
				LEN=0048 INSTALLED UNKN
		120026 FT		1 0 00287 0 00 0222+39
	COVERED BRIDGE RD (T533)	0530/0000		LENGTH(AH 2441 BK 2224)
				048 " DIA CIRC METAL
		0520/2195		LEN=0040 INSTALLED UNKN
				060 " DIA CIRC METAL
		0520/1721		LEN=0063 INSTALLED UNKN
				015 " DIA CIRC CONCR
		0520/0874		LEN=0040 INSTALLED UNKN
				018 " DIA CIRC METAL
		0520/0655		LEN=0060 INSTALLED UNKN
				018 " DIA CIRC CONCR
		0520/0187		LEN=0040 INSTALLED UNKN
		117802 FT		1 0 00287 0 00 0200+17
		0520/0000		LENGTH(AH 2224 BK 2000)
				036 " DIA CIRC CONCR
		0510/1845		LEN=0050 INSTALLED UNKN

Stationing	Structure	Material	Status
0510/1534	036" DIA	CIRC CONCR	INSTALLED UNKN
0510/1000	036" DIA	CIRC CONCR	INSTALLED UNKN
0510/0543	015" DIA	CIRC CONCR	INSTALLED UNKN
115802 FT	1 0 00287 0 00 0180+17		
0510/0000	LENGTH(AH 2000 BK 1505)		
0500/1403	018" DIA	CIRC METAL	INSTALLED UNKN
0500/1216	050" DIA	CIRC METAL	INSTALLED UNKN
0500/0678	018" DIA	CIRC PLASTIC	INSTALLED UNKN
0500/0283	018" DIA	CIRC CONCR	INSTALLED UNKN
114297 FT	1 0 00287 0 00 0165+12		
0500/0030	LENGTH(AH 1505 BK 2498)		
0490/2000	018" DIA	CIRC CONCR	INSTALLED UNKN
0490/1632	018" DIA	CIRC CONCR	INSTALLED UNKN
0490/1286	018" DIA	CIRC METAL	INSTALLED UNKN
0490/0989	018" DIA	CIRC METAL	INSTALLED UNKN
0490/0569	024" DIA	CIRC CONCR	INSTALLED UNKN
111799 FT	1 0 00287 0 00 0140+14		
0490/0155	LENGTH(AH 2498 BK 2303)		
0480/1998	018" DIA	CIRC CONCR	INSTALLED UNKN
0480/1693	018" DIA	CIRC CONCR	INSTALLED UNKN
0480/0892	ULSTER NORTH TOWANDA T		
109496 FT	1 0 00287 0 00 0117+11		
0480/0033	CREST RD (T586)		
0480/0000	LENGTH(AH 2303 BK 3124)		
0470/2901	HEMLOCK RUN STRUCTURE LENGTH 15 FT		
	BMSID 08/0220/0470/2901		

DIR: B TOTAL LEN: 35.207 MI. DIST: 03-9 SR: 220
 LEFT MUN: NORTH TOWANDA T RIGHT MUN: NORTH TOWANDA T

HEMLOCK RUN RD
(T576)

0470/1976

==

---|---

0470/1563

030 " DIA CIR PLASTIC
 LEN=0125 INSTALLED 2016
 018 " DIA CIRC METAL
 LEN=0036 INSTALLED UNKN

VISTA DR
(T587)

0470/1007

==

---|---

0470/0829

018 " DIA CIRC CONCR
 LEN=0042 INSTALLED UNKN
 018 " DIA CIRC CONCR
 LEN=0038 INSTALLED UNKN
 TOMAHAWK RD

---|---

0470/0493

106372 FT

==

0470/0123

(T593)
 1 0 00287 0 00 0085+90
 LENGTH(AH 3124 BK 2670)

5 0470/0000

---|---

0460/1896

024 " DIA CIRC CONCR
 LEN=0070 INSTALLED UNKN

RAMP D RD
(SR8002 SEG 0250/0000)

0460/1580

==

---|---

0460/1436

RAMP F RD
(SR8002 SEG 0500/1425)

103702 FT

---|---

0460/0261

BMS EN 08/0220/0460/0000
 1 0 01088 0 00 0280+35

103702 FT

---|---

0460/0000

US 6
 BMSBG 08/0220/0460/0000
 MFC BEGIN = B
 LENGTH(AH 2670 BK 1840)

5 0460/0000

---|---

0450/1840

036 " DIA CIRC CONCR
 LEN=0065 INSTALLED UNKN

RAMP C RD
(SR8002 SEG 0010/1470)

0450/1033

==

---|---

0450/0745

RAMP E RD
(SR8002 SEG 0750/0000)

101862 FT

---|---

0450/0368

024 " DIA CIRC CONCR
 LEN=0078 INSTALLED UNKN
 1 0 01088 0 00 0261+95
 LENGTH(AH 1840 BK 2189)

5 0450/0000

---|---

0440/1963

018 " DIA CIRC CONCR
 LEN=0080 INSTALLED UNKN

---|---

0440/1342

036 " DIA CIRC CONCR
 LEN=0065 INSTALLED UNKN

EXTRACT DATE: 12/18/2023
PRINT DATE: 12/19/2023

ROADWAY MANAGEMENT SYSTEM
SLD COUNTY/SR - ANNUAL PRINT

PAGE NUMBER: 124
COUNTY: BRADFORD

DIR: B TOTAL LEN: 35.207 MI.
LEFT MUN: NORTH TOWANDA T

DIST: 03-9 SR: 220
RIGHT MUN: NORTH TOWANDA T

Stationing	Notes	Material	Length	Material	Length
099673 FT		018" DIA CIRC CONCR	0110	INSTALLED	UNKN
		BMSSEN 08/0220/0240/0000	01088	000	0240+06
		LENGTH(AH 2189 BK 1747)			
		018" DIA CIRC CONCR	0082	INSTALLED	UNKN
		018" DIA CIRC CONCR	0082	INSTALLED	UNKN
		018" DIA CIRC CONCR	0072	INSTALLED	UNKN
097926 FT		BMSSEN 08/0220/0430/0000	01088	000	0222+59
		T-B91			
		BMSBG 08/0220/0430/0000			
		LENGTH(AH 1747 BK 2293)			
		018" DIA CIRC METAL	0040	INSTALLED	UNKN
		018" DIA CIRC CONCR	0040	INSTALLED	UNKN
		BMSSEN 08/0220/0420/0000			
		1001088000199+68			
095633 FT		SUGAR CREEK			
		BMSBG 08/0220/0420/0000			
		LENGTH(AH 2293 BK 1900)			
		RAMP D RD			
		(SR8001 SEG 0752/0993)			
		RAMP B RD			
		(SR8001 SEG 0762/0000)			
		BMSSEN 08/0220/0410/0881			
		1001088000189+46			
		SR 2036 RAMP			
		BMSBG 08/0220/0410/0881			
		018" DIA CIRC CONCR	0080	INSTALLED	UNKN
		018" DIA CIRC CONCR	0080	INSTALLED	UNKN
		1001088000180+61			
093733 FT		LENGTH(AH 1900 BK 2395)			
		018" DIA CIRC CONCR	0080	INSTALLED	UNKN
		030" DIA CIRC CONCR	0113	INSTALLED	UNKN
		018" DIA CIRC CONCR	0080	INSTALLED	UNKN
		NORTH TOWANDA			
		TOWANDA B			

DIR: B TOTAL LEN: 35.207 MI. DIST: 03-9 SR: 220
 LEFT MUN: NORTH TOWANDA T RIGHT MUN: NORTH TOWANDA T


091338 FT

089601 FT

087148 FT

0400/1058	018 " DIA CIRC CONCR LEN=0075 INSTALLED UNKN
0400/0654	024 " DIA CIRC CONCR LEN=0024 INSTALLED UNKN
091338 FT	1 0 01088 0 00 0156+56 TOWANDA TOWANDA T
0400/0000	LENGTH(AH 2395 BK 1737)
0390/1127	018 " DIA CIRC CONCR LEN=0058 INSTALLED UNKN
0390/0727	018 " DIA CIRC CONCR LEN=0056 INSTALLED UNKN
0390/0360	018 " DIA CIRC CONCR LEN=0092 INSTALLED UNKN
0390/0189	BMSSEN 08/0220/0390/0000
089601 FT	1 0 01088 0 00 0139+46 S.R. 3020
0390/0000	BMSBG 08/0220/0390/0000 LENGTH(AH 1737 BK 2453) T.SUSQ.RIVER
0380/2409	STRUCTURE LENGTH 8 FT BMSID 08/0220/0380/2409
0380/1435	024 " DIA CIRC CONCR LEN=0090 INSTALLED UNKN
0380/1102	018 " DIA CIRC CONCR LEN=0120 INSTALLED UNKN
0380/0686	018 " DIA CIRC CONCR LEN=0100 INSTALLED UNKN
0380/0365	TOWANDA TOWANDA B
0380/0135	024 " DIA CIRC CONCR LEN=0065 INSTALLED UNKN
0380/0133	BMSSEN 08/0220/0380/0000
087148 FT	1 0 01088 0 00 0114+70 S.R. 3018
0380/0000	BMSBG 08/0220/0380/0000 LENGTH(AH 2453 BK 2296)
0370/1546	030 " DIA CIRC METAL LEN=0304 INSTALLED UNKN
0370/0695	036 " DIA CIRC METAL LEN=0180 INSTALLED UNKN
0370/0061	TOWANDA TOWANDA T

DIR: B TOTAL LEN: 35.207 MI. DIST: 03-9 SR: 220
 LEFT MUN: TOWANDA B RIGHT MUN: TOWANDA B



084852 FT

084852 FT 1 0 01088 0 00 0091+82
 0370/0000 LENGTH(AH 2296 BK 2675)
 018 " DIA CIRC CONCR
 0360/2443 LEN=0120 INSTALLED UNKN
 018 " DIA CIRC CONCR
 0360/2040 LEN=0120 INSTALLED UNKN
 042 " DIA CIRC CONCR
 0360/1590 LEN=0204 INSTALLED UNKN
 018 " DIA CIRC CONCR
 0360/0777 LEN=0120 INSTALLED UNKN

082177 FT

082177 FT 1 0 01088 0 00 0065+17
 0360/0000 LENGTH(AH 2675 BK 3163)

079014 FT

0350/0304 072" H 84" W CON BOX CUL
 LEN=0084 INSTALLED UNKN
 T. TOWANDA CK
 STRUCTURE LENGTH 12 FT
 0350/0256 BMSID 08/0220/0350/0256
 079014 FT 1 0 01088 0 00 0033+66
 DRAINAGE
 STRUCTURE LENGTH 14 FT
 BMSID 08/0220/0350/0000
 0350/0000 LENGTH(AH 3163 BK 0875)

078139 FT

078139 FT 1 0 01088 0 00 0024+80
 MFC BEGIN = C
 0340/0000 LENGTH(AH 0875 BK 1043)

TO 2027/0010 SH
 (CONN) 0335/0905
 021 " DIA CIRC CONCR
 LEN=0015 INSTALLED 2017 0335/0749
 SR 2027 SH
 (SR2027 SEG 0010/0000) 0335/0705
 021 " DIA CIRC CONCR
 LEN=0035 INSTALLED 2017 0335/0562
 FROM 2027/0010 SH
 (CONN) 0335/0492

021 " DIA CIRC CONCR

0334/0749 021 " DIA CIRC CONCR
 LEN=0003 INSTALLED 2017
 SR 2027 SH
 (SR2027 SEG 0010/0000)
 0334/0705
 0334/0409 RAMP Z RD
 (SR9101 SEG 0010/0000)
 021 " DIA CIRC CONCR

DIR: B TOTAL LEN: 35.207 MI. DIST: 03-9 SR: 220
 LEFT MUN: TOWANDA T RIGHT MUN: TOWANDA T

Stationing	Description	Material	Length	Notes
0335/0391	INSTALLED 2017	0335/0391	LEN=0055	
0335/0200	INSTALLED 2017	0335/0200	LEN=0015	
0335/0003	INSTALLED 2017	0335/0003	LEN=0014	
077096 FT	077096 FT		1 0 01088 0 00 0014+37	
0335/0000	MFC BEGIN = C	0335/0000	LENGTH(AH 1043 BK 1437)	
0330/1437		0330/1437	LEN=0030	
0330/1222		0330/1222	LEN=0170	
0330/0687		0330/0687	LEN=0189	
075659 FT	075659 FT		1 0 01088 0 00 0000+00	
0330/0000	LENGTH(AH 1437 BK 2479)	0330/0000	LEN=0040	
0320/2428		0320/2428	LEN=0048	
0320/2190		0320/2190	LEN=0045	
0320/1923		0320/1923	LEN=0060	
0320/1673		0320/1673	LEN=0050	
0320/1653		0320/1653	LEN=0050	
0320/0774		0320/0774	LEN=0050	
0320/0470		0320/0470	LEN=0050	
073180 FT	073180 FT		1 0 00017 0 00 0731+99	
0320/0000	LENGTH(AH 2479 BK 2792)	0320/0000	LEN=0050	
0310/2391		0310/2391	LEN=0048	
0310/1707		0310/1707	LEN=0048	
0310/1621		0310/1621	LEN=0048	

CUMMINGS RD
(T562)

PATTON HILL RD
(T398)

FRANKLIN RD
(T397)

POT
POT

STRUCTURE

STRUCTURE

DIR: B TOTAL LEN: 35.207 MI. DIST: 03-9 SR: 220
 LEFT MUN: TOWANDA T RIGHT MUN: TOWANDA T

Stationing	Segment	Length	Material	Notes
0310/1273	018" DIA	LEN=0048	CIRC CONCR	INSTALLED UNKN
0310/0771	018" DIA	LEN=0054	CIRC CONCR	INSTALLED UNKN
0310/0625	018" DIA	LEN=0048	CIRC CONCR	INSTALLED UNKN
0310/0342	036" DIA	LEN=0054	CIRC CONCR	INSTALLED UNKN
070388 FT	1 0 00017	0 00 0704+05	NC SR	0220 SH TOWANDA MONROE T
0310/0000	5	LENGTH(AH 2792 BK 1333)	018" DIA	CIRC CONCR
0300/1283	018" DIA	LEN=0048	CIRC CONCR	INSTALLED UNKN
0300/0977	018" H 54" W	LEN=0046	CON BOX CUL	INSTALLED UNKN
0300/0587	018" DIA	LEN=0048	CIRC CONCR	INSTALLED UNKN
0300/0492	018" DIA	LEN=0048	CIRC CONCR	INSTALLED UNKN
0300/0130	072" DIA	LEN=0046	CIRC METAL	INSTALLED UNKN
069055 FT	1 0 00017	0 00 0689+90	MONROE B	0220 SH TOWANDA MONROE B
0300/0000	5	LENGTH(AH 1333 BK 2528)	048" H 60" W	CON BOX CUL
0290/2335	0290/2335	LEN=0050	INSTALLED UNKN	048" H 60" W CON BOX CUL
0290/2067	0290/2067	(AAR 903409A) #TRKS 01	018" DIA	CIRC CONCR
0290/1742	0290/1742	LEN=0040	INSTALLED UNKN	018" DIA CIRC PLASTIC
0290/1522	0290/1522	LEN=0040	INSTALLED UNKN	018" DIA CIRC CONCR
0290/1260	0290/1260	LEN=0040	INSTALLED UNKN	015" DIA CIRC CONCR
0290/1235	0290/1235	LEN=0040	INSTALLED UNKN	018" DIA CIRC CONCR
0290/0993	0290/0993	LEN=0040	INSTALLED UNKN	018" DIA CIRC CONCR
0290/0534	0290/0534	LEN=0024	INSTALLED UNKN	018" DIA CIRC CONCR
066527 FT	1 0 00017	0 00 0665+12	066527 FT	066527 FT
0290/0000	5	LENGTH(AH 2528 BK 1136)	0290/0000	0290/0000


PENNSYLVANIA AV (SR9402 SEG 0010/0000) 0290/2335

PENNSYLVANIA AV (SR0414 SEG 0480/2860) 0290/2067

BURLINGTON TP (SR3009 SEG 0010/0000) SHAW BLVD (TWP) CHURCH ST 0290/0000

DIR: B TOTAL LEN: 35.207 MI. DIST: 03-9 SR: 220
 LEFT MUN: MONROE B RIGHT MUN: MONROE B

Stationing	Notes	Material	Length
(BORO) 0280/0702	==		
1 0 00017 0 00 0654+63 065391 FT	---	018 " DIA CIRC CONCR	LEN=0054 INSTALLED UNKN
BERWICK DR (BORO) 0280/0000	==		
	5	0280/0000 LENGTH(AH 1136 BK 3390)	
		0270/3348 BMSBN 08/0220/0270/2963	
		NC JAMES MONROE AV	
		MONROE	
		MONROE T	
		1 0 00017 0 00 0649+35	
		TOWANDA CK	
		0270/2963 BMSBG 08/0220/0270/2963	
		WOODSIDE RD	
	==	0270/2794 (T402)	
	---	0270/2727 024 " DIA CIRC CONCR	LEN=0075 INSTALLED UNKN
	---	0270/2274 018 " DIA CIRC METAL	LEN=0040 INSTALLED UNKN
	---	0270/1998 018 " DIA CIRC CONCR	LEN=0040 INSTALLED UNKN
	---	0270/0613 018 " DIA CIR PLASTIC	LEN=0045 INSTALLED 2012
	---	0270/0186 018 " DIA CIR PLASTIC	LEN=0035 INSTALLED UNKN
062001 FT	---	1 0 00017 0 00 0619+97	
	5	0270/0000 LENGTH(AH 3390 BK 2127)	
	---	0260/1405 018 " DIA CIRC METAL	LEN=0032 INSTALLED 2012
	---	0260/0876 024 " DIA CIRC CONCR	LEN=0046 INSTALLED UNKN
	---	0260/0737 024 " DIA CIRC CONCR	LEN=0042 INSTALLED UNKN
	---	0260/0502 015 " DIA CIRC CONCR	LEN=0038 INSTALLED 2012
BROCKTOWN RD (T893) 0260/0481	==		
	---	0260/0304 024 " DIA CIRC CONCR	LEN=0046 INSTALLED UNKN
	---	0260/0093 018 " DIA CIRC CONCR	LEN=0048 INSTALLED UNKN
059874 FT	---	1 0 00017 0 00 0598+75	
		WICKHAM FALLS RD	
		(T414)	
	5	0260/0000 LENGTH(AH 2127 BK 2361)	
		0250/1899 BMSBN 08/0220/0250/1872	



1 0 00017 0 00 0593+86
 TR. S. BR. TOWANDA CREE
 BMSBG 08/0220/0250/1872
 015 "DIA CIRC CONCR
 LEN=0042 INSTALLED 2012
 018 "DIA CIRC CONCR
 LEN=0200 INSTALLED UNKN
 MARCY HILL RD
 (TB19)
 018 "DIA CIRC CONCR
 LEN=0040 INSTALLED 2012
 1 0 00017 0 00 0575+10
 LENGTH(AH 2361 BK 2340)
 024 "DIA CIRC CONCR
 LEN=0047 INSTALLED UNKN
 018 "DIA CIRC CONCR
 LEN=0042 INSTALLED 2012
 018 "DIA CIRC CONCR
 LEN=0044 INSTALLED UNKN
 015 "DIA CIRC METAL
 LEN=0038 INSTALLED 2012
 1 0 00017 0 00 0551+65
 LENGTH(AH 2340 BK 2507)
 036 "DIA CIRC CONCR
 LEN=0048 INSTALLED UNKN
 018 "DIA CIRC CONCR
 LEN=0052 INSTALLED 2012
 018 "DIA CIR PLASTIC
 LEN=0042 INSTALLED 2012
 015 "DIA CIRC CONCR
 LEN=0040 INSTALLED 2012
 RETAINING WALL END
 BMSID 08/0220/0230/0895
 RETAINING WALL BEGIN
 BMSID 08/0220/0230/0895
 024 "DIA CIRC CONCR
 LEN=0048 INSTALLED UNKN
 018 "DIA CIRC CONCR
 LEN=0034 INSTALLED 2012
 024 "DIA CIR PLASTIC
 LEN=0035 INSTALLED 2012
 LENGTH(AH 2507 BK 1734)
 018 "DIA CIRC CONCR
 LEN=0040 INSTALLED UNKN
 018 "DIA CIRC CONCR
 LEN=0044 INSTALLED UNKN

057513 FT

055173 FT

1 0 00017 0 00 0526+53 052666 FT
 KELLOGG RD
 (T402) 0230/0000

EXTRACT DATE: 12/18/2023
PRINT DATE: 12/19/2023

ROADWAY MANAGEMENT SYSTEM
SLD COUNTY/SR - ANNUAL PRINT

PAGE NUMBER: 117
COUNTY: BRADFORD

DIR: B TOTAL LEN: 35.207 MI.
LEFT MUN: MONROE T

DIST: 03-9 SR: 220
RIGHT MUN: MONROE T

050932 FT

048048 FT

0220/1350	018 " DIA	CIRC CONCR	2012
	LEN=0036	INSTALLED	
0220/1064	018 " DIA	CIRC CONCR	UNKN
	LEN=0044	INSTALLED	
0220/0670	018 " DIA	CIRC CONCR	UNKN
	LEN=0042	INSTALLED	
	KENT RUN STRUCTURE LENGTH 21 FT		
0220/0393	BMSID 08/0220/0220/0393		
	018 " DIA	CIRC CONCR	
0220/0025	LEN=0044	INSTALLED	UNKN
050932 FT	1 0 00017	0 00 0509+15	
	KENT RUN RD (T395)		
0220/0000	LENGTH(AH 1734 BK 2884)		
	018 " DIA	CIRC CONCR	
0210/2528	LEN=0040	INSTALLED	UNKN
	018 " DIA	CIRC CONCR	
0210/2380	LEN=0070	INSTALLED	UNKN
	015 " DIA	CIRC CONCR	
0210/2091	LEN=0040	INSTALLED	UNKN
	018 " DIA	CIRC CONCR	
0210/2000	LEN=0038	INSTALLED	UNKN
	018 " DIA	CIRC CONCR	
0210/1826	LEN=0040	INSTALLED	UNKN
	018 " DIA	CIRC CONCR	
0210/1562	LEN=0038	INSTALLED	UNKN
	018 " DIA	CIRC CONCR	
0210/1363	LEN=0040	INSTALLED	UNKN
	018 " DIA	CIR PLASTIC	
0210/1042	LEN=0045	INSTALLED	UNKN
	018 " DIA	CIRC CONCR	
0210/0759	LEN=0041	INSTALLED	UNKN
	018 " DIA	CIRC CONCR	
0210/0546	LEN=0040	INSTALLED	UNKN
	018 " DIA	CIRC CONCR	
0210/0333	LEN=0040	INSTALLED	UNKN
	018 " DIA	CIRC CONCR	
0210/0206	LEN=0035	INSTALLED	UNKN
	018 " DIA	CIRC CONCR	
0210/0007	LEN=0040	INSTALLED	UNKN
048048 FT	1 0 00017	0 00 0480+29	
0210/0000	LENGTH(AH 2884 BK 3001)		
	018 " DIA	CIRC CONCR	
0200/2476	LEN=0052	INSTALLED	UNKN
	018 " DIA	CIRC CONCR	
0200/2212	LEN=0048	INSTALLED	UNKN
	018 " DIA	CIRC CONCR	
0200/2055	LEN=0048	INSTALLED	UNKN
	018 " DIA	CIRC CONCR	

DIR: B TOTAL LEN: 35.207 MI. DIST: 03-9 SR: 220
 LEFT MUN: MONROE T RIGHT MUN: MONROE T

KELLOGG RD
 (T402)

045047 FT

0190/1209

042661 FT

0200/1715	LEN=0046	INSTALLED UNKN
018 "DIA	CIRC CONCR	
0200/1553	LEN=0048	INSTALLED UNKN
018 "DIA	CIRC CONCR	
0200/1105	LEN=0048	INSTALLED UNKN
018 "DIA	CIRC CONCR	
0200/0762	LEN=0048	INSTALLED UNKN
018 "DIA	CIRC CONCR	
0200/0158	LEN=0050	INSTALLED UNKN
045047 FT	1 0 00017 0 00 0450+28	
0200/0000	LENGTH(AH 3001 BK 2386)	
018 "DIA	CIRC CONCR	
0190/2247	LEN=0040	INSTALLED UNKN
084"H 72"W	CONCR ARCH	
0190/1975	LEN=0028	INSTALLED UNKN
024 "DIA	CIRC CONCR	
0190/1635	LEN=0040	INSTALLED UNKN
018 "DIA	CIRC CONCR	
0190/1356	LEN=0040	INSTALLED UNKN
018 "DIA	CIR PLASTIC	
0190/1146	LEN=0040	INSTALLED UNKN
024 "DIA	CIRC CONCR	
0190/0660	LEN=0040	INSTALLED UNKN
024"H 06"W	CON BOX CUL	
0190/0424	LEN=0035	INSTALLED UNKN
018 "DIA	CIRC CONCR	
0190/0290	LEN=0040	INSTALLED UNKN
042661 FT	1 0 00017 0 00 0426+42	
0190/0000	LENGTH(AH 2386 BK 3181)	
024 "DIA	CIR PLASTIC	
0180/3132	LEN=0044	INSTALLED UNKN
015 "DIA	CIRC CONCR	
0180/2426	LEN=0046	INSTALLED UNKN
018 "DIA	CIRC CONCR	
0180/1894	LEN=0046	INSTALLED UNKN
018 "DIA	CIRC CONCR	
0180/1646	LEN=0046	INSTALLED UNKN
018 "DIA	CIRC CONCR	
0180/1402	LEN=0044	INSTALLED UNKN
018 "DIA	CIRC CONCR	
0180/1204	LEN=0046	INSTALLED UNKN
072"H 72"W	CON BOX CUL	
0180/0972	LEN=0038	INSTALLED UNKN
018 "DIA	CIRC CONCR	
0180/0666	LEN=0045	INSTALLED UNKN
018 "DIA	CIRC CONCR	

	0180/0564	LEN=0046	INSTALLED	UNKN
		018 "DIA	CIRC	CONCR
039480 FT	0180/0401	LEN=0042	INSTALLED	UNKN
	039480 FT	1 0 00017	0 00	0394+61
		MONROE		
		ALBANY T		
	0180/0000	LENGTH(AH	3181	BK 1445)
		018 "DIA	CIRC	CONCR
	0170/1395	LEN=0040	INSTALLED	UNKN
		018 "DIA	CIRC	CONCR
	0170/1016	LEN=0040	INSTALLED	UNKN
		018 "DIA	CIRC	CONCR
	0170/0811	LEN=0045	INSTALLED	UNKN
		018 "DIA	CIRC	CONCR
	0170/0535	LEN=0045	INSTALLED	UNKN
		018 "DIA	CIRC	CONCR
038035 FT	0170/0152	LEN=0040	INSTALLED	UNKN
	038035 FT	1 0 00017	0 00	0380+16
		VILLAGE:	SOUTH	BRANCH
	0170/0000	LENGTH(AH	1445	BK 2600)
		015 "DIA	CIRC	CONCR
	0160/2337	LEN=0047	INSTALLED	UNKN
		015 "DIA	CIRC	CONCR
	0160/2043	LEN=0048	INSTALLED	UNKN
		018 "DIA	CIRC	METAL
	0160/1620	LEN=0049	INSTALLED	UNKN
		018 "DIA	CIRC	CONCR
	0160/1065	LEN=0050	INSTALLED	UNKN
		018 "DIA	CIRC	CONCR
	0160/0903	LEN=0060	INSTALLED	UNKN
		018 "DIA	CIRC	CONCR
035435 FT	0160/0548	LEN=0054	INSTALLED	UNKN
	035435 FT	1 0 00017	0 00	0354+16
		TRIB SO BR	TOWANDA	CRK
		STRUCTURE	LENGTH	8 FT
		BMSID 08/0220/0160/0000		
	0160/0000	LENGTH(AH	2600	BK 2775)
		072 "DIA	CIRC	CONCR
	0150/2738	LEN=0080	INSTALLED	UNKN
		018 "DIA	CIRC	CONCR
	0150/2617	LEN=0053	INSTALLED	UNKN
		015 "DIA	CIRC	CONCR
	0150/2222	LEN=0056	INSTALLED	UNKN
		018 "DIA	CIRC	CONCR
	0150/1794	LEN=0047	INSTALLED	UNKN
		018 "DIA	CIRC	CONCR
	0150/1447	LEN=0056	INSTALLED	UNKN
		015 "DIA	CIRC	CONCR
	0150/1086	LEN=0045	INSTALLED	UNKN

DIR: B TOTAL LEN: 35.207 MI. DIST: 03-9 SR: 220
 LEFT MUN: ALBANY T RIGHT MUN: ALBANY T

032660 FT

030003 FT

028026 FT

0150/0473	018 " DIA	CIRC CONCR
0150/0228	LEN=0056	INSTALLED UNKN
0150/0088	018 " DIA	CIRC CONCR
032660 FT	LEN=0056	INSTALLED UNKN
0150/0000	MEASE RD	
0140/2610	(T338)	
0140/1912	1 0 00017	0 00 0325+04
0140/1506	LENGTH(AH	2775 BK 2657)
0140/1147	024 " DIA	CIRC METAL
0140/0330	LEN=0050	INSTALLED UNKN
0140/0235	048 " DIA	CIRC CONCR
030003 FT	LEN=0048	INSTALLED UNKN
0140/0000	018 " DIA	CIRC CONCR
0130/1887	LEN=0048	INSTALLED UNKN
0130/1660	018 " DIA	CIRC CONCR
0130/1171	LEN=0074	INSTALLED UNKN
0130/1101	036 " DIA	CIRC METAL
0130/0727	LEN=0060	INSTALLED UNKN
0130/0256	024 " DIA	CIRC METAL
0130/0000	LEN=0060	INSTALLED UNKN
0120/3356	1 0 00017	0 00 0299+78
0120/3138	STEVENSON HILL RD	
	(T403)	
	LENGTH(AH	2657 BK 1977)
	018 " DIA	CIRC CONCR
	LEN=0045	INSTALLED UNKN
	018 " DIA	CIRC CONCR
	LEN=0040	INSTALLED UNKN
	BMS EN 08/0220/0130/1101	
	1 0 00017	0 00 0290+94
	P3	
	S. BR. TOWANDA CREEK	
	BMSBG 08/0220/0130/1101	
	048"H 54"W CON BOX CUL	
	LEN=0040	INSTALLED UNKN
	018 " DIA	CIRC CONCR
	LEN=0044	INSTALLED UNKN
	1 0 00017	0 00 0279+97
	VILLAGE: STEVENSON	
	LENGTH(AH	1977 BK 3509)
	018 " DIA	CIRC CONCR
	LEN=0050	INSTALLED UNKN
	018 " DIA	CIRC CONCR
	LEN=0046	INSTALLED UNKN
	018 " DIA	CIRC CONCR



DIR: B TOTAL LEN: 35.207 MI. DIST: 03-9 SR: 220
 LEFT MUN: ALBANY T RIGHT MUN: ALBANY T

HEATH HILL RD
 (T344)

0120/2269

0120/2916	LEN=0050	INSTALLED	UNKN
018 "DIA	CIRC	CONCR	
0120/2558	LEN=0048	INSTALLED	UNKN
==			
TR. TOWANDA C	STRUCTURE	LENGTH	18 FT
0120/2025	BMSID 08/0220/0120/2025		
060 "DIA	CIRC	CONCR	
0120/1534	LEN=0052	INSTALLED	UNKN
018 "DIA	CIRC	CONCR	
0120/1127	LEN=0048	INSTALLED	UNKN
018 "DIA	CIRC	CONCR	
0120/0780	LEN=0053	INSTALLED	UNKN
018 "DIA	CIRC	CONCR	
0120/0080	LEN=0060	INSTALLED	UNKN
024517 FT	1 0 00017 0 00 0244+88		
5 0120/0000	LENGTH(AH 3509 BK 1417)		
018 "DIA	CIRC	CONCR	
0110/1351	LEN=0012	INSTALLED	UNKN
024 "DIA	CIRC	CONCR	
0110/1152	LEN=0048	INSTALLED	UNKN
015 "DIA	CIRC	CONCR	
0110/0831	LEN=0060	INSTALLED	UNKN
0110/0431	BMSSEN 08/0220/0110/0423		
1 0 00017 0 00 0234+96			
0110/0423	TRIB SO BR TOWANDA CRK		
036 "DIA	CIRC	CONCR	
0110/0274	LEN=0096	INSTALLED	2011
023100 FT	1 0 00017 0 00 0230+52		
(APRA)	PENNDOT	STOCKPIL	
NC SR	0220 SH		
ALBANY			
NEW ALBANY B			
5 0110/0000	LENGTH(AH 1417 BK 2104)		
015 "DIA	CIRC	CONCR	
0100/2072	LEN=0056	INSTALLED	2011
015 "DIA	CIRC	CONCR	
0100/1860	LEN=0045	INSTALLED	2011
018 "DIA	CIRC	CONCR	
0100/1515	LEN=0064	INSTALLED	2011
LYON ST			
(BORO)			
0100/1500			
015 "DIA	CIRC	CONCR	
0100/0878	LEN=0047	INSTALLED	UNKN
018 "DIA	CIRC	CONCR	
0100/0445	LEN=0030	INSTALLED	UNKN

024517 FT

023100 FT

PENNDOT STOCKPILE 15
 (GOVT)

0110/0000

HATCH HILL ST
 (SR3004 SEG 0070/1437)

0100/1500

DIR: B TOTAL LEN: 35.207 MI. DIST: 03-9 SR: 220
 LEFT MUN: NEW ALBANY B RIGHT MUN: NEW ALBANY B

Location	Segment	Length (FT)	Start	End	Material	Year
LAWRENCE ST (BORO)	0100/0247	020996 FT	0100/0035	0100/0000	015" DIA CIRC CONCR	2011
	0100/0035		0100/0000	018" DIA CIRC CONCR	2004	
	0100/0035		0100/0000	018" DIA CIRC CONCR	2004	
	020996 FT		0100/0000	018" DIA CIRC CONCR	2004	
	020996 FT		0100/0000	018" DIA CIRC CONCR	2004	
	020996 FT		0100/0000	018" DIA CIRC CONCR	2004	
	020996 FT		0100/0000	018" DIA CIRC CONCR	2004	
	020996 FT		0100/0000	018" DIA CIRC CONCR	2004	
	020996 FT		0100/0000	018" DIA CIRC CONCR	2004	
	020996 FT		0100/0000	018" DIA CIRC CONCR	2004	
WOOD ST (BORO)	0090/1251	0090/0691	0090/1249	0090/0665	015" DIA CIRC CONCR	2011
	0090/1221		0090/0662	015" DIA CIRC CONCR	2011	
	0090/1039		0090/0643	015" DIA CIRC CONCR	2011	
	0090/0916		0090/0327	015" DIA CIRC CONCR	2011	
FAWCETT AV (BORO) OVERTON RD (SR3002 SEG 0250/0750) PELTON HILL RD (BORO)	0090/0849	018319 FT	0090/0139	0090/0000	018" DIA CIRC CONCR	2011
	0090/0665		0090/0000	018" DIA CIRC CONCR	2011	
	0090/0662		0090/0000	018" DIA CIRC CONCR	2011	
	0090/0643		0090/0000	018" DIA CIRC CONCR	2011	
	0090/0327		0090/0000	018" DIA CIRC CONCR	2011	
	0090/0139		0090/0000	018" DIA CIRC CONCR	2011	
	0090/0114		0090/0000	018" DIA CIRC CONCR	2011	
	019570 FT		0090/0000	018" DIA CIRC CONCR	2011	
	019570 FT		0090/0000	018" DIA CIRC CONCR	2011	
	019570 FT		0090/0000	018" DIA CIRC CONCR	2011	
BEAVER RUN	0090/0114	018319 FT	0090/0000	0080/1080	015" DIA CIRC CONCR	2011
	0090/0114		0080/1000	015" DIA CIRC CONCR	2011	
	0090/0114		0080/0853	015" DIA CIRC CONCR	2011	
	0090/0114		0080/0404	015" DIA CIRC CONCR	2011	
BMSBG 08/0220/0080/0000	0090/0139	018319 FT	0090/0139	0080/0021	018" DIA CIRC CONCR	2011
	0090/0139		0080/0000	018" DIA CIRC CONCR	2011	

DIR: B TOTAL LEN: 35.207 MI. DIST: 03-9 SR: 220
 LEFT MUN: NEW ALBANY B RIGHT MUN: NEW ALBANY B

SAYMAN RD
(T376)

0070/1735

ELECTION HOUSE RD
(T388)

0070/0575

015840 FT

013506 FT

5	0080/0000	LENGTH(AH 1251 BK 2479)
		018 "DIA CIRC CONCR
	0070/2215	LEN=0045 INSTALLED UNKN
		NC FRONT ST
		NEW ALBANY
	0070/1768	ALBANY T
		018 "DIA CIRC CONCR
	0070/1384	LEN=0045 INSTALLED UNKN
		018 "DIA CIRC CONCR
	0070/0952	LEN=0056 INSTALLED 2011
		018 "DIA CIR PLASTIC
	0070/0572	LEN=0042 INSTALLED 2011
		018 "DIA CIRC CONCR
	0070/0389	LEN=0045 INSTALLED 2011
	015840 FT	1 0 00017 0 00 0158+28
		FRENCH CREEK RD
		(T388)
5	0070/0000	LENGTH(AH 2479 BK 2334)
		015 "DIA CIRC CONCR
	0060/2279	LEN=0104 INSTALLED UNKN
		015 "DIA CIRC CONCR
	0060/1753	LEN=0040 INSTALLED 2011
		018 "DIA CIRC CONCR
	0060/1421	LEN=0053 INSTALLED 2011
		018 "DIA CIRC CONCR
	0060/1300	LEN=0057 INSTALLED 2011
		018 "DIA CIRC CONCR
	0060/1086	LEN=0048 INSTALLED 2011
		036 "DIA CIRC CONCR
	0060/0972	LEN=0044 INSTALLED UNKN
		1 0 00017 0 00 0134+96
5	0060/0000	LENGTH(AH 2334 BK 2497)
		024 "DIA CIRC CONCR
	0050/2269	LEN=0059 INSTALLED 2011
		024 "DIA CIRC CONCR
	0050/2039	LEN=0050 INSTALLED UNKN
		018 "DIA CIRC CONCR
	0050/1785	LEN=0040 INSTALLED UNKN
		018 "DIA CIRC CONCR
	0050/1038	LEN=0040 INSTALLED UNKN
		018 "DIA CIRC CONCR
	0050/0804	LEN=0040 INSTALLED UNKN
		015 "DIA CIRC CONCR

011009 FT

008079 FT

0050/0543	LEN=0050	INSTALLED	2011
018 "DIA	CIRC	CONCR	
0050/0102	LEN=0045	INSTALLED	UNKN
011009 FT	1 0 00017	0 00	0110+01
5 0050/0000	LENGTH(AH	2497	BK 2930)
018 "DIA	CIRC	CONCR	
0040/2715	LEN=0047	INSTALLED	UNKN
018 "DIA	CIRC	CONCR	
0040/2520	LEN=0045	INSTALLED	UNKN
018 "DIA	CIRC	CONCR	
0040/2206	LEN=0045	INSTALLED	UNKN
018 "DIA	CIRC	CONCR	
0040/1900	LEN=0044	INSTALLED	UNKN
024 "DIA	CIRC	CONCR	
0040/1365	LEN=0044	INSTALLED	UNKN
018 "DIA	CIRC	CONCR	
0040/1064	LEN=0046	INSTALLED	UNKN
018 "DIA	CIRC	CONCR	
0040/0551	LEN=0044	INSTALLED	UNKN
018 "DIA	CIRC	CONCR	
0040/0293	LEN=0046	INSTALLED	UNKN
008079 FT	1 0 00017	0 00	0080+74
	LADDSBURG	HILL	RD
	(T408)		
	SR 2008	SH	
	(SR2008	SEG	0010/0000)
5 0040/0000	LENGTH(AH	2930	BK 3065)
018 "DIA	CIRC	CONCR	
0030/3032	LEN=0055	INSTALLED	UNKN
015 "DIA	CIRC	CONCR	
0030/2734	LEN=0048	INSTALLED	2012
015 "DIA	CIRC	CONCR	
0030/2443	LEN=0050	INSTALLED	UNKN
024 "DIA	CIRC	CONCR	
0030/2174	LEN=0040	INSTALLED	UNKN
018 "DIA	CIRC	CONCR	
0030/2040	LEN=0040	INSTALLED	UNKN
018 "DIA	CIRC	CONCR	
0030/1634	LEN=0042	INSTALLED	UNKN
018 "DIA	CIRC	CONCR	
0030/1495	LEN=0040	INSTALLED	UNKN
018 "DIA	CIRC	CONCR	
0030/1138	LEN=0040	INSTALLED	UNKN
072 "H 84	"W	CON	BOX
0030/0690	LEN=0060	INSTALLED	UNKN
018 "DIA	CIRC	CONCR	
0030/0567	LEN=0044	INSTALLED	UNKN
018 "DIA	CIRC	CONCR	
0030/0464	LEN=0040	INSTALLED	UNKN
024 "DIA	CIRC	CONCR	

EXTRACT DATE: 12/18/2023
PRINT DATE: 12/19/2023

ROADWAY MANAGEMENT SYSTEM
SLD COUNTY/SR - ANNUAL PRINT

PAGE NUMBER: 109
COUNTY: BRADFORD

DIR: B TOTAL LEN: 35.207 MI.
LEFT MUN: ALBANY T

DIST: 03-9 SR: 220
RIGHT MUN: ALBANY T

HARNEY RD
(T466)

Station	Length	Material	Status
005014 FT	0030/0203	LEN=0050	INSTALLED UNKN
	005014 FT	1 0 00017 0 00 0050+10	
	0030/0000	VILLAGE: LADDSBURG	
	0020/2402	LEN=0050	INSTALLED UNKN
	0020/2283	LEN=0055	INSTALLED UNKN
	0020/1990	LEN=0060	INSTALLED UNKN
	0020/1575	LEN=0055	INSTALLED UNKN
	0020/1247	LEN=0055	INSTALLED UNKN
	0020/1125	LEN=0055	INSTALLED UNKN
0020/0857	0020/0841	018 " DIA CIRC METAL	INSTALLED UNKN
	0020/0641	036 " DIA CIRC CONCR	INSTALLED UNKN
	0020/0380	018 " DIA CIRC CONCR	INSTALLED UNKN
002482 FT	0020/0030	LEN=0045	INSTALLED UNKN
	002482 FT	1 0 00017 0 00 0024+80	
	0020/0000	LENGTH(AH 2532 BK 2482)	
	0010/2014	015 " DIA CIRC CONCR	INSTALLED UNKN
	0010/1745	018 " DIA CIRC CONCR	INSTALLED 2012
	0010/1443	018 " DIA CIRC CONCR	INSTALLED 2012
	0010/1099	018 " DIA CIRC CONCR	INSTALLED 2012
	0010/0365	015 " DIA CIRC CONCR	INSTALLED UNKN
	0010/0174	018 " DIA CIRC CONCR	INSTALLED UNKN
000000 FT	0010/0017	024 " DIA CIRC CONCR	INSTALLED UNKN
	000000 FT	1 0 00017 0 00 0000+00	
	NC SR	0220 SH	
	INTER-BK	SR 0220 SH	
		(SR0220 SEG 0590/3246)	
		MFC BEGIN = C	
		BK-SULLIVAN (56)	
	0010/0000	LENGTH(AH 2482 BK 0000)	

EXTRACT DATE: 12/18/2023 ROADWAY MANAGEMENT SYSTEM PAGE NUMBER: 108
 PRINT DATE: 12/19/2023 SLD COUNTY/SR - ANNUAL PRINT COUNTY: BRADFORD
 DIR: B TOTAL LEN: 4.833 MI. DIST: 03-9 SR: 199
 LEFT MUN: SAYRE B RIGHT MUN: SAYRE B

		025519 FT		025519 FT	
				INTER-AHD	NEW YORK STATE LINE
				0130/1622	(STBD)
DRAPER ST		0130/0931	==		
(BORO)			---	0130/0050	018 " DIA CIRC CONCR
			---		LEN=0030 INSTALLED UNKN
			---		018 " DIA CIRC CONCR
			---		LEN=0040 INSTALLED UNKN
			---	NC SPR	ING ST
1 0 00287 7 01 0029+21		023897 FT	---	023897 FT	CAYUGA ST
BRADFORD ST			---	(TWP)	
(TWP)		0130/0000	---	0130/0000	LENGTH(AH 1622 BK 2927)

EXTRACT DATE: 12/18/2023
PRINT DATE: 12/19/2023

ROADWAY MANAGEMENT SYSTEM
SLD COUNTY/SR - ANNUAL PRINT

PAGE NUMBER: 107
COUNTY: BRADFORD

DIR: B TOTAL LEN: 4.833 MI.
LEFT MUN: SAYRE B

DIST: 03-9 SR: 199
RIGHT MUN: SAYRE B

Stationing	Segment	Length	Notes
0120/2718			LC TO CAYUGA ST (CONN)
0120/2230			024" DIA CIR PLASTIC LEN=0090 INSTALLED UNKN
0120/2148			(AAR 362747B) #TRKS 01 036" DIA CIR CONCR LEN=0025 INSTALLED UNKN
0120/1930			030" DIA CIR CONCR LEN=0045 INSTALLED UNKN
0120/1900			LEHIGH AV (BORO)
0120/1859			DUSTY LN (BORO)
0120/1665			ELMER AV (BORO)
0120/1441			(BORO)
0120/1420			024" DIA CIR PLASTIC LEN=0030 INSTALLED UNKN
0120/1220			REPASKY LN (BORO)
0120/1035			024" DIA CIR PLASTIC LEN=0040 INSTALLED UNKN
0120/0664			WILBUR AV (BORO)
0120/0650			HOPKINS ST (BORO)
0120/0281			024" DIA CIR PLASTIC LEN=0030 INSTALLED UNKN
020970 FT			IROQUOIS ST (BORO)
0120/0000			NC MOHAWK ST LENGTH(AH 2927 BK 1907)
0110/1214			ONEIDA ST (BORO)
0110/0860			STEVENSON ST (BORO)
0110/0709			015"H 00"W MULT CONCR LEN=0035 INSTALLED UNKN
0110/0611			LAYTON ST (BORO)
019063 FT			(BORO)
0110/0447			1 0 00287 0 00 0809+61 LOCKHART ST (BORO)
0110/0000			LENGTH(AH 1907 BK 1895)
0100/1640			WOODWORTH ST (BORO)

DIR: B TOTAL LEN: 4.833 MI. DIST: 03-9 SR: 199
 LEFT MUN: SAYRE B RIGHT MUN: SAYRE B

Street Name (Boro)	Segment ID	Length (FT)	Notes
CENTER ST (BORO)	0100/0782		
	0100/0750		018" DIA CIR PLASTIC LEN=0030 INSTALLED UNKN
	0100/0560		018" DIA CIR PLASTIC LEN=0030 INSTALLED UNKN
LINDEN ST (BORO)	0100/0530		
	0100/0406		HAYDEN ST (BORO)
1 0 00287 0 00 0790+67 017168 FT COLLEGE HILL ST (BORO)	0100/0000	017168 FT	
	0100/0000		LENGTH(AH 1895 BK 2034) HOPKINS ST (BORO)
	0090/1970		CHEMUNG ST (BORO)
	0090/1944		024" DIA CIR PLASTIC LEN=0035 INSTALLED UNKN
LAKE ST (BORO)	0090/1724		
	0090/1591		POWELL ST (BORO)
VALOR ST (BORO)	0090/1330		
	0090/1320		018" DIA CIR PLASTIC LEN=0035 INSTALLED UNKN LINCOLN ST (BORO)
	0090/0926		
LINCOLN ST (SR1066 SEG 0020/2426)	0090/0915		
	0090/0880		018" DIA CIR PLASTIC LEN=0035 INSTALLED UNKN MADISON ST (BORO)
	0090/0563		018"H 18"W CON BOX CUL LEN=0038 INSTALLED UNKN
	0090/0457		
PLUMMER ST (BORO)	0090/0434		
	0090/0198		HARRISON ST (BORO)
	0090/0035		018"H 18"W CON BOX CUL LEN=0040 INSTALLED UNKN
015134 FT	015134 FT		1 0 00287 0 00 0770+35 NC KEYSTONE AV SAYRE ATHENS B
	0090/0000		LENGTH(AH 2034 BK 1960)

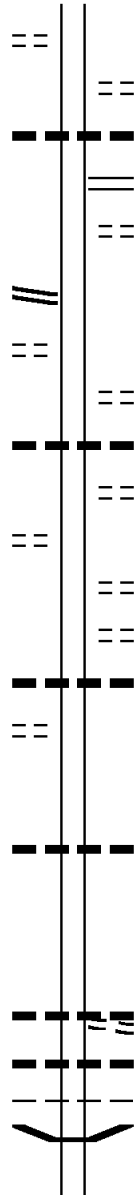
DIR: B TOTAL LEN: 4.833 MI. DIST: 03-9 SR: 199
 LEFT MUN: ATHENS B RIGHT MUN: ATHENS B

Street Name (Boro)	Segment ID	Length (FT)	Notes
CEMETERY ST (BORO)	0080/1723		
FREDRICK ST (BORO)	0080/1600		
	013174 FT		
PINE ST (SR1064 SEG 0020/1728)	0080/0000		
	0070/1315		
	0070/1290		LEN=0040 INSTALLED UNKN
	0070/0970		LEN=0110 INSTALLED UNKN
SPRUCE ST (BORO)	0070/0934		
WILLOW ST (BORO)	0070/0614		
	011464 FT		
	0060/1390		
	0060/0587		LEN=0030 INSTALLED UNKN
PAINE ST (BORO)	0060/0542		
NORTH ST (BORO)	0060/0259		
	0060/0215		LEN=0045 INSTALLED UNKN
	0060/0001		LEN=0050 INSTALLED UNKN
1 0 00287 0 00 0717+10 CHESTNUT ST (BORO)	009794 FT		
	0060/0000		
	0080/0000		LENGTH(AH 1960 BK 1710) CHERRY ST (BORO)
	0070/0000		LENGTH(AH 1710 BK 1670) SATTERLEE ST (BORO)
	0060/0542		024 " DIA CIRC CONCR INSTALLED UNKN FERRY ST (BORO)
	0060/0215		018 " DIA CIR PLASTIC INSTALLED UNKN
	0060/0001		018 " DIA CIRC CONCR INSTALLED UNKN
	0060/0000		LENGTH(AH 1670 BK 0922)

DIR: B TOTAL LEN: 4.833 MI. DIST: 03-9 SR: 199
 LEFT MUN: ATHENS B RIGHT MUN: ATHENS B

CENTRAL AV
 (BORO)

0050/0656



1 0 00287 0 00 0707+90 008872 FT
 ELMIRA ST
 (SR1069 SEG 0010/0000) 0050/0000
 ELM ST
 (BORO) 0040/2621

CANAL ST
 (BORO)

0040/2001

WATER ST
 (BORO)

0040/1410

006154 FT

0050/0585 PUBLIC ST
 (BORO)
 018" DIA CIRC CONCR
 0050/0520 LEN=0035 INSTALLED UNKN
 SUSQUEHANNA ST
 0050/0292 (SR1056 SEG 0010/0000)
 JUDGE HERRICK ST
 0050/0087 (BORO)
 008872 FT
 5 0050/0000 LENGTH(AH 0922 BK 2718)
 0040/2524 LOCUST ST
 (BORO)
 015" DIA CIRC CONCR
 0040/2253 LEN=0040 INSTALLED UNKN
 EDWARD ST
 (BORO)
 0040/2157
 0040/1914 WINDSOR CT
 (BORO)
 0040/1515 OLD HOPKINS ST
 (BORO)
 015"H 28"W CON BOX CUL
 0040/1510 LEN=0058 INSTALLED UNKN
 0040/0078 024"H 48"W ELLIP CONC
 LEN=0035 INSTALLED UNKN
 006154 FT 1 0 00287 0 00 0681+00
 018" DIA CIRC CONCR
 LEN=0050 INSTALLED UNKN
 NC MA
 IN ST
 MAIN ST
 (BORO)
 5 0040/0000 LENGTH(AH 2718 BK 1840)
 018" DIA CIRC CONCR
 0030/1644 LEN=0030 INSTALLED UNKN
 ATHENS
 ATHENS T
 0030/1578
 0030/1555 BMS EN 08/0199/0030/1104
 1 0 00287 0 00 0673+75
 CHEMUNG RIVER

DIR: B TOTAL LEN: 4.833 MI. DIST: 03-9 SR: 199
 LEFT MUN: ATHENS T RIGHT MUN: ATHENS T

Location / Description	Start Station	End Station	Length (FT)	Material / Notes
	0030/1104	0030/1043	004314	BMSBG 08/0199/0030/1104 BMSSEN 08/0199/0030/0870 1 0 00287 0 00 0670+38 CHEMUNG R. OVERFLOW
	0030/0870	0030/0000	004314	BMSBG 08/0199/0030/0870 1 0 00287 0 00 0662+38 060 "DIA CIRC METAL LEN=0060 INSTALLED UNKN
TANNERY RD (T334)	0030/0000	0020/2690	0020/2690	LEN=0060 INSTALLED UNKN 015 "DIA CIRC CONCR LEN=0055 INSTALLED UNKN
PRIVATE DR (PRDR)	0020/2007	0020/1774	0020/1735	015 "DIA CIRC CONCR LEN=0050 INSTALLED UNKN
PRIVATE DR (PRDR)	0020/1774	0020/1190	0020/1190	015 "DIA CIRC CONCR LEN=0055 INSTALLED UNKN
	0020/1190	0020/0850	0020/0850	015 "DIA CIRC CONCR LEN=0060 INSTALLED UNKN
	0020/0850	0020/0462	0020/0462	015 "DIA CIRC CONCR LEN=0060 INSTALLED UNKN
	0020/0462	0020/0027	0020/0027	015 "DIA CIRC CONCR LEN=0046 INSTALLED UNKN
1 0 00287 0 00 0632+51 THURSTON RD (T333)	0020/0000	0010/0150	0010/0150	LEN=0060 INSTALLED UNKN 018 "DIA CIRC CONCR LEN=0060 INSTALLED UNKN
	0010/0150	000765	000765	1 0 00287 0 00 0627+16 LEN=0060 INSTALLED UNKN
	000765	0004/0320	0004/0320	018 "DIA CIRC METAL LEN=0200 INSTALLED UNKN
	0004/0320	0004/0276	0004/0276	BMSSEN 08/0199/0004/0201 0 0 00000 0 00 0000+00
	0004/0276	0004/0201	0004/0201	NORFOLK SOUTHERN RAI RR BMSBG 08/0199/0004/0201
TO 0220/0730 SH (CONN)	0004/0155	0004/0056	0004/0056	SR 9104 SH (SR9104 SEG 0010/0379) 0 0 00000 0 00 0000+00
	0004/0056	000000	000000	NC SR 0199 SH SR 0220 SH (SR0220 SEG 0730/0908) MFC BEGIN = C
	000000	0004/0000	0004/0000	LEN=0060 INSTALLED UNKN LENGTH(AH 0765 BK 0000)

212610 FT

212610 FT
 INTER-AHD

NEW YORK STATE LINE
 (STBD)
 STATE LINE RD
 (TWP)
 018 " DIA CIRC CONCR
 LEN=0052 INSTALLED UNKN
 018 " DIA CIRC CONCR
 LEN=0060 INSTALLED UNKN
 0880/0736 BMSEN 08/0187/0880/0676
 1 0 00015 0 02 1126+57
 NO UNDERPASS INFORMATIO
 0880/0676 BMSBG 08/0187/0880/0676
 018 " DIA CIR PLASTIC
 LEN=0052 INSTALLED UNKN
 0880/0424 BMSEN 08/0187/0880/0000
 0880/0224 1 0 00015 0 02 1119+81
 210118 FT WAPPASENING CREEK
 BMSBG 08/0187/0880/0000
 0880/0000 LENGTH(AH 2492 BK 2691)
 018 " DIA CIRC CONCR
 LEN=0036 INSTALLED UNKN
 HARDING RD
 (T918)
 018 " DIA CIRC CONCR



210118 FT

0880/0000

OSBORNE HILL RD
 (T887)

0874/2043

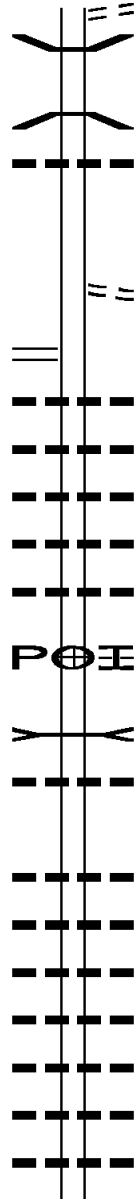
0874/1990
 0874/1922

DIR: B TOTAL LEN: 40.267 MI. DIST: 03-9 SR: 187
 LEFT MUN: WINDHAM T RIGHT MUN: WINDHAM T

	0874/0919	LEN=0040	INSTALLED UNKN
207427 FT	207427 FT	1 0 00015 0 02 1092+00	HARDING RD (T918)
	0874/0000	LENGTH(AH 2691 BK 3236)	052 "DIA CIRC CONCR
	0870/3100	LEN=0082	INSTALLED UNKN
	0870/2380	018 "DIA CIRC CONCR	LEN=0042 INSTALLED UNKN
	0870/2010	015 "DIA CIRC CONCR	LEN=0036 INSTALLED UNKN
204191 FT	204191 FT	1 0 00015 0 01 1060+04	
	0870/0000	LENGTH(AH 3236 BK 2634)	
	0860/1226	018 "DIA CIRC CONCR	LEN=0078 INSTALLED UNKN
	0860/1004	015 "DIA CIRC METAL	LEN=0056 INSTALLED UNKN
	0860/0673	018 "DIA CIRC CONCR	LEN=0050 INSTALLED UNKN
	0860/0289	042 "DIA CIR PLASTIC	LEN=0060 INSTALLED 2018
201557 FT	0860/0028	BMSFN 08/0187/0860/0000	
	201557 FT	1 0 00015 0 01 1033+09	
	0860/0000	T.WAPPASEN.C	BMSBG 08/0187/0860/0000
	0860/0000	LENGTH(AH 2634 BK 1673)	
	0850/0921	LC FOR ALLEN RD	(CONN)
	0850/0788	ALLEN RD	(T881)
	0850/0058	LERAYSVILLE RD	(SR1049 SEG 0280/2971)
	0850/0015	036 "DIA CIRC CONCR	LEN=0080 INSTALLED UNKN
199884 FT	199884 FT	1 0 00015 0 01 1016+06	
	0850/0000	LENGTH(AH 1673 BK 2100)	FOR SR 0187 AND 1049

DIR: B TOTAL LEN: 40.267 MI. DIST: 03-9 SR: 187
 LEFT MUN: WINDHAM T RIGHT MUN: WINDHAM T

1 0 00015 0 01 0992+20 197784 FT
 COTTON HOLLOW RD
 (SR1056 SEG 0250/1629) 0840/0000



0840/2013 (CONN)
 0840/1861 BMSSEN 08/0187/0840/1831
 1 0 00015 0 01 1013+59
 TRIB WAPPASENING CREEK
 0840/1831 BMSBG 08/0187/0840/1831
 018 "DIA CIRC CONCR
 0840/1247 LEN=0062 INSTALLED UNKN

CENTER ST
 (T909)
 0840/0031
 197784 FT

5 0840/0000 LENGTH(AH 2100 BK 2862)
 024 "DIA CIRC CONCR
 0830/2416 LEN=0044 INSTALLED UNKN
 015 "DIA CIRC CONCR
 0830/2164 LEN=0044 INSTALLED UNKN
 015 "DIA CIRC METAL
 0830/1840 LEN=0044 INSTALLED UNKN
 018 "DIA CIRC METAL
 0830/1542 LEN=0045 INSTALLED UNKN
 018 "DIA CIRC CONCR
 0830/1070 LEN=0045 INSTALLED UNKN
 (APRA) INSINGER WINDHAM
 INSINGER WINDHAM QUARRY
 (PRDR)
 0830/0935 T.WAPPASENING CK
 STRUCTURE LENGTH 16 FT
 0830/0636 BMSID 08/0187/0830/0636
 018 "DIA CIRC CONCR
 0830/0169 LEN=0048 INSTALLED UNKN
 194922 FT 1 0 00015 0 01 0965+20
 5 0830/0000 LENGTH(AH 2862 BK 2708)
 018 "DIA CIRC CONCR
 0820/2695 LEN=0056 INSTALLED UNKN
 015 "DIA CIRC CONCR
 0820/2408 LEN=0048 INSTALLED UNKN
 018 "DIA CIRC CONCR
 0820/2219 LEN=0058 INSTALLED UNKN
 024 "DIA CIRC CONCR
 0820/1853 LEN=0042 INSTALLED UNKN
 018 "DIA CIRC CONCR
 0820/1578 LEN=0048 INSTALLED UNKN
 030 "DIA CIR PLASTIC
 0820/1080 LEN=0044 INSTALLED UNKN
 030 "DIA CIR PLASTIC
 0820/0562 LEN=0042 INSTALLED UNKN
 048 "DIA CIR PLASTIC

194922 FT

DIR: B TOTAL LEN: 40.267 MI. DIST: 03-9 SR: 187
 LEFT MUN: WINDHAM T RIGHT MUN: WINDHAM T

192214 FT

189008 FT

0820/0173	LEN=0044	INSTALLED	2019
018 "DIA	CIRC	CONCR	
0820/0015	LEN=0050	INSTALLED	UNKN
192214 FT	1 0 00015	0 01 0939	+48
	WILSON DR		
	(T901)		
5 0820/0000	LENGTH(AH	2708 BK	3206)
018 "DIA	CIRC	CONCR	
0810/3054	LEN=0048	INSTALLED	UNKN
015 "DIA	CIRC	CONCR	
0810/2710	LEN=0045	INSTALLED	UNKN
015 "DIA	CIRC	CONCR	
0810/2443	LEN=0046	INSTALLED	UNKN
015 "DIA	CIRC	CONCR	
0810/2162	LEN=0046	INSTALLED	UNKN
018 "DIA	CIRC	CONCR	
0810/2035	LEN=0046	INSTALLED	UNKN
018 "DIA	CIRC	CONCR	
0810/1653	LEN=0057	INSTALLED	UNKN
018 "DIA	CIRC	CONCR	
0810/1174	LEN=0051	INSTALLED	UNKN
015 "DIA	CIRC	CONCR	
0810/1021	LEN=0046	INSTALLED	UNKN
030 "DIA	CIR	PLASTIC	
0810/0623	LEN=0048	INSTALLED	UNKN
018 "DIA	CIRC	CONCR	
0810/0358	LEN=0068	INSTALLED	UNKN
018 "DIA	CIRC	CONCR	
0810/0144	LEN=0045	INSTALLED	UNKN
189008 FT	1 0 00015	0 01 0907	+68
	EDSELL RD		
	(T900)		
5 0810/0000	LENGTH(AH	3206 BK	3648)
018 "DIA	CIRC	CONCR	
0800/3539	LEN=0046	INSTALLED	UNKN
018 "DIA	CIRC	CONCR	
0800/3337	LEN=0050	INSTALLED	UNKN
018 "DIA	CIRC	CONCR	
0800/3004	LEN=0046	INSTALLED	UNKN
024 "DIA	CIRC	CONCR	
0800/2865	LEN=0044	INSTALLED	UNKN
018 "DIA	CIRC	CONCR	
0800/2531	LEN=0048	INSTALLED	UNKN
018 "DIA	CIRC	CONCR	
0800/2095	LEN=0064	INSTALLED	UNKN
024 "DIA	CIRC	CONCR	
0800/1610	LEN=0040	INSTALLED	UNKN
024 "DIA	CIRC	CONCR	
0800/1298	LEN=0050	INSTALLED	UNKN
024 "DIA	CIRC	CONCR	

DIR: B TOTAL LEN: 40.267 MI. DIST: 03-9 SR: 187
 LEFT MUN: WINDHAM T RIGHT MUN: WINDHAM T

Stationing	Length	Material	Notes
0800/1028	LEN=0035	018 "DIA CIRC CONCR	INSTALLED UNKN
0800/0728	LEN=0040	015 "DIA CIRC CONCR	INSTALLED UNKN
0800/0250	LEN=0046	018 "DIA CIRC CONCR	INSTALLED UNKN
185360 FT	1 0 00015 0 01	0870+88	EDSELL RD (T900)
0800/0000	LENGTH(AH 3648 BK 1833)	048 "DIA CIR PLASTIC	
0790/1515	LEN=0060	018 "DIA CIRC CONCR	INSTALLED 2018
0790/1038	LEN=0040	018 "DIA CIRC CONCR	INSTALLED UNKN
0790/0755	LEN=0044	030 "DIA CIR PLASTIC	INSTALLED UNKN
0790/0221	LEN=0050		INSTALLED 2019
183527 FT	1 0 00015 0 01	0852+59	PECK HILL RD (T877)
0790/0000	LENGTH(AH 1833 BK 1621)	036 "DIA CIRC CONCR	
0780/1564	LEN=0065	018 "DIA CIRC CONCR	INSTALLED UNKN
0780/1015	LEN=0046	018 "DIA CIRC CONCR	INSTALLED UNKN
0780/0634	LEN=0050	024 "DIA CIRC CONCR	INSTALLED UNKN
0780/0455	LEN=0064		INSTALLED UNKN
0780/0064	BMSSEN 08/0187/0780/0047	1 0 00015 0 01	0836+75 TRIB TO WYSOX CREEK
0780/0047	BMSBG 08/0187/0780/0047	1 0 00015 0 01	0836+15 CAPTAIN MOORE RD (SR1042 SEG 0010/0000)
181906 FT	LENGTH(AH 1621 BK 3255)	018 "DIA CIRC CONCR	
0770/3074	LEN=0052	018 "DIA CIRC CONCR	INSTALLED UNKN
0770/2717	LEN=0052	018 "DIA CIRC CONCR	INSTALLED UNKN
0770/2349	LEN=0050	018 "DIA CIRC CONCR	INSTALLED UNKN
0770/1907	LEN=0048		INSTALLED UNKN
0770/0975	036 "DIA CIRC CONCR		INSTALLED UNKN
	LEN=0050	018 "DIA CIRC CONCR	

EXTRACT DATE: 12/18/2023
PRINT DATE: 12/19/2023

ROADWAY MANAGEMENT SYSTEM
SLD COUNTY/SR - ANNUAL PRINT

PAGE NUMBER: 97
COUNTY: BRADFORD

DIR: B TOTAL LEN: 40.267 MI.
LEFT MUN: WINDHAM T

DIST: 03-9 SR: 187
RIGHT MUN: WINDHAM T

Stationing	Notes	Stationing	Notes
178651 FT		0770/0178	LEN=0100 INSTALLED UNKN
		178651 FT	1 0 00015 0 01 0803+63
			WINDHAM
			ORWELL T
		0770/0000	LENGTH(AH 3255 BK 3098)
		0760/2215	BMSSEN 08/0187/0760/2202
			1 0 00015 0 01 0794+82
			T. TROUT BRK
		0760/2202	BMSBG 08/0187/0760/2202
			024 " DIA CIRC CONCR
		0760/1627	LEN=0050 INSTALLED UNKN
			018 " DIA CIRC CONCR
		0760/1223	LEN=0057 INSTALLED UNKN
			018 " DIA CIRC CONCR
		0760/1025	LEN=0060 INSTALLED UNKN
			018 " DIA CIRC CONCR
		0760/0543	LEN=0048 INSTALLED UNKN
175553 FT		0760/0035	BMSSEN 08/0187/0760/0000
		175553 FT	1 0 00015 0 01 0772+94
			WYSOX CREEK
		0760/0000	BMSBG 08/0187/0760/0000
			LENGTH(AH 3098 BK 2041)
NORTH ORWELL RD (T887)			018 " DIA CIRC CONCR
0750/1578		0750/1552	LEN=0047 INSTALLED UNKN
		0750/1429	BMSSEN 08/0187/0750/1410
			1 0 00015 0 01 0766+49
			TROUT BROOK
		0750/1410	BMSBG 08/0187/0750/1410
			015 " DIA CIRC CONCR
		0750/0811	LEN=0045 INSTALLED UNKN
173512 FT		173512 FT	1 0 00015 0 01 0752+51
		0750/0000	LENGTH(AH 2041 BK 2761)
			030 " DIA CIRC CONCR
		0740/2747	LEN=0052 INSTALLED UNKN
			018 " DIA CIRC CONCR
		0740/2536	LEN=0056 INSTALLED UNKN
			018 " DIA CIRC CONCR
		0740/2270	LEN=0043 INSTALLED UNKN
			CEMETERY RD
		0740/2120	(T775)
			024 " DIA CIRC CONCR
		0740/1890	LEN=0054 INSTALLED UNKN
			018 " DIA CIRC METAL
		0740/1793	LEN=0054 INSTALLED UNKN
			018 " DIA CIRC CONCR
		0740/1721	LEN=0055 INSTALLED UNKN

DIR: B TOTAL LEN: 40.267 MI. DIST: 03-9 SR: 187
 LEFT MUN: ORWELL T RIGHT MUN: ORWELL T

170751 FT

168286 FT

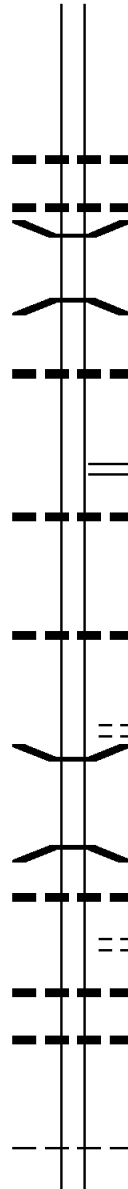
---	0740/1323	018 " DIA	CIRC CONCR
---		LEN=0065	INSTALLED UNKN
---	0740/0854	018 " DIA	CIRC CONCR
---		LEN=0050	INSTALLED UNKN
---	0740/0679	018 " DIA	CIRC CONCR
---		LEN=0050	INSTALLED UNKN
---	0740/0443	018 " DIA	CIRC CONCR
---		LEN=0055	INSTALLED UNKN
---	0740/0301	018 " DIA	CIRC CONCR
---		LEN=0052	INSTALLED UNKN
---	170751 FT	1 0 00015	0 01 0724+87
5	0740/0000	LENGTH(AH	2761 BK 2465)
---		018 " DIA	CIRC CONCR
---	0730/2465	LEN=0056	INSTALLED UNKN
---		018 " DIA	CIRC CONCR
---	0730/2170	LEN=0045	INSTALLED UNKN

---	0730/1208	BMSSEN 08/0187/0730/1169	
---		1 0 00015	0 01 0711+78
---		WYSOX CREEK	
---	0730/1169	BMSBG 08/0187/0730/1169	
---		018 " DIA	CIRC CONCR
---	0730/0948	LEN=0044	INSTALLED UNKN
---		018 " DIA	CIRC CONCR
---	0730/0782	LEN=0045	INSTALLED UNKN
---		LOVET HILL RD	
==	0730/0627	(T723)	

---	0730/0014	BMSSEN 08/0187/0730/0000	
---	168286 FT	1 0 00015	0 01 0700+18
---		T. WYSOX CK	
5	0730/0000	BMSBG 08/0187/0730/0000	
---		LENGTH(AH	2465 BK 3164)
---		018 " DIA	CIRC CONCR
---	0720/2608	LEN=0055	INSTALLED UNKN
---		018 " DIA	CIRC CONCR
---	0720/2188	LEN=0050	INSTALLED UNKN
---		018 " DIA	CIRC CONCR
---	0720/1745	LEN=0050	INSTALLED UNKN
---		018 " DIA	CIRC CONCR
---	0720/1422	LEN=0060	INSTALLED UNKN
---		024 " DIA	CIRC CONCR
---	0720/1308	LEN=0050	INSTALLED UNKN
---		015 " DIA	CIRC CONCR
---	0720/1101	LEN=0045	INSTALLED UNKN
---		024 " DIA	CIR PLASTIC
---	0720/0913	LEN=0058	INSTALLED UNKN
---		015 " DIA	CIRC METAL
---	0720/0378	LEN=0045	INSTALLED UNKN

165122 FT

165122 FT 1 0 00015 0 01 0668+59
 0720/0000 LENGTH(AH 3164 BK 3034)



0710/1810 018"H 30"W ELLIP METAL
 LEN=0048 INSTALLED UNKN
 036"DIA CIRC METAL
 0710/1349 LEN=0060 INSTALLED UNKN
 0710/0995 BMSSEN 08/0187/0710/0942
 1 0 00015 0 01 0647+75
 TROUT STREAM
 0710/0942 BMSBG 08/0187/0710/0942

162088 FT

0710/0152 015"DIA CIRC METAL
 LEN=0046 INSTALLED UNKN
 162088 FT 1 0 00015 0 01 0638+25
 ORWELL HILL RD
 (SR1036 SEG 0010/0000)
 0710/0000 LENGTH(AH 3034 BK 2945)
 0700/2668 015"H 21"W ELLIP METAL
 LEN=0048 INSTALLED UNKN

0700/1178 018"DIA CIRC CONCR
 LEN=0045 INSTALLED UNKN

159143 FT

0700/0095 MORRIS RD
 (T715)
 0700/0018 BMSSEN 08/0187/0700/0000
 159143 FT 1 0 00015 0 01 0609+03
 TRIBUTARY WYSOX CREEK
 0700/0000 BMSBG 08/0187/0700/0000
 LENGTH(AH 2945 BK 1868)
 036"DIA CIRC CONCR
 0690/1414 LEN=0070 INSTALLED UNKN
 FEUSNER RD
 (T770)
 0690/1085 024"DIA CIRC CONCR
 LEN=0054 INSTALLED UNKN
 0690/1060 024"DIA CIRC CONCR
 LEN=0060 INSTALLED UNKN
 0690/0654

157275 FT

157275 FT 1 0 00015 0 01 0590+33
 ORWELL
 ROME T
 0690/0000 LENGTH(AH 1868 BK 2993)
 018"DIA CIRC CONCR

DIR: B TOTAL LEN: 40.267 MI. DIST: 03-9 SR: 187
 LEFT MUN: ROME T RIGHT MUN: ROME T

---	0680/2806	LEN=0060	INSTALLED UNKN
---	0680/2438	018 "DIA CIRC CONCR	INSTALLED UNKN
---	0680/2173	024 "DIA CIRC CONCR	INSTALLED UNKN
---	0680/1855	030 "DIA CIRC CONCR	INSTALLED UNKN
==	0680/1065	TAYLOR HILL RD (T736)	
---	0680/0760	018 "DIA CIRC CONCR	INSTALLED UNKN
---	0680/0296	015 "DIA CIRC CONCR	INSTALLED UNKN
---	0680/0088	LEN=0050	INSTALLED UNKN
154282 FT	154282 FT	BMSBG 08/0187/0680/0000	1 0 00015 0 01 0560+48
---	0680/0000	WYSOX CREEK	BMSBG 08/0187/0680/0000
---	0670/1168	LENGTH(AH 2993 BK 1716)	015 "DIA CIRC CONCR
---	0670/0633	LEN=0042	INSTALLED UNKN
---	0670/0109	018 "DIA CIRC CONCR	INSTALLED UNKN
152566 FT	152566 FT	BMSBG 08/0187/0670/0030	1 0 00015 0 01 0543+67
---	0670/0030	PARKS CREEK	BMSBG 08/0187/0670/0030
---	0670/0000	ROME BOROUGH B	1 0 00015 0 01 0543+44
BATTLE CREEK RD (SR1055 SEG 0010/0000)	0670/0000	ROME BOROUGH B	LENGTH(AH 1716 BK 2609)
POE	0660/0346	(APRA) SEVEN HILLS M H	SEVEN HILLS DR
149957 FT	149957 FT	(PRDR)	1 0 00015 0 01 0517+28
POE	0660/0000	(APRA) SEVEN HILLS M H	SEVEN HILLS DR
---	0650/1424	(PRDR)	LENGTH(AH 2609 BK 2356)
---	0650/1424	060"H 66"W CONC STRUCT	LEN=0050 INSTALLED UNKN

DIR: B TOTAL LEN: 40.267 MI. DIST: 03-9 SR: 187
 LEFT MUN: ROME BOROUGH B RIGHT MUN: ROME BOROUGH B

ROAD NAME	SEGMENT	START STATION	END STATION	LENGTH	DESCRIPTION
BORO WEST RD (BORO)	0650/1150				0650/1328 018 "DIA CIRC CONCR LEN=0066 INSTALLED UNKN
					0650/0980 015 "DIA CIRC CONCR LEN=0040 INSTALLED UNKN
					0650/0611 BMSSEN 08/0187/0650/0592 1 0 00015 0 01 0499+63 BEAR CREEK
CRIMSON MAPLE DR (PRDR)	0650/0450				0650/0592 BMSBG 08/0187/0650/0592 0650/0450 (APRA) HARTS M H PARK BLISS RD
					0650/0049 (BORO) 015 "DIA CIRC METAL
1 0 00015 0 01 0493+70 PLEASANT ST (BORO)	0650/0000	147601 FT			0650/0015 015 "DIA CIRC METAL 147601 FT LEN=0039 INSTALLED UNKN
					0650/0000 LENGTH(AH 2356 BK 2356)
					0640/1424 018 "DIA CIRC CONCR LEN=0048 INSTALLED UNKN
					0640/0724 024 "DIA CIRC CONCR LEN=0053 INSTALLED UNKN
					0640/0565 018 "DIA CIR PLASTIC LEN=0072 INSTALLED 2013
1 0 00015 0 01 0470+14 ROME RD (SR1022 SEG 0230/1209)	0640/0000	145245 FT			0640/0016 018 "DIA CIRC CONCR 145245 FT LEN=0076 INSTALLED UNKN
					0640/0000 LENGTH(AH 2356 BK 2477)
					NC MAIN ST ROME BOROUGH ROME T
					0630/1595 0630/1111 BMSSEN 08/0187/0630/1040 1 0 00015 0 01 0455+70 BULLARDS CRK
					0630/1040 BMSBG 08/0187/0630/1040 072 "DIA CIRC CONCR
MAXIMUS LN (PRDR)	0630/0632				0630/0852 072 "DIA CIRC CONCR LEN=0062 INSTALLED UNKN
		142768 FT			142768 FT 1 0 00015 0 01 0445+11
					0630/0000 LENGTH(AH 2477 BK 2344)

EXTRACT DATE: 12/18/2023
PRINT DATE: 12/19/2023

ROADWAY MANAGEMENT SYSTEM
SLD COUNTY/SR - ANNUAL PRINT

PAGE NUMBER: 92
COUNTY: BRADFORD

DIR: B
LEFT MUN: ROME T

TOTAL LEN: 40.267 MI.

DIST: 03-9
RIGHT MUN: ROME T

SR: 187

140424 FT

138049 FT

135276 FT

WEAVER RD
(T606)

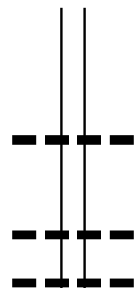
0590/1949

0620/1380	018 " DIA LEN=0053	CIRC CONCR INSTALLED UNKN
0620/0578	018 " DIA LEN=0044	CIRC METAL INSTALLED UNKN
0620/0048	048"H 60"W LEN=0058	CON BOX CUL INSTALLED UNKN
140424 FT	1 0 00015	0 01 0421+43
5 0620/0000	LENGTH(AH	2344 BK 2375)
0610/2122	024 " DIA LEN=0080	CIRC CONCR INSTALLED UNKN
0610/1849	015 " DIA LEN=0054	CIRC CONCR INSTALLED UNKN
0610/1484	018 " DIA LEN=0056	CIRC CONCR INSTALLED UNKN
0610/1418	018 " DIA LEN=0056	CIRC CONCR INSTALLED UNKN
0610/1013	018 " DIA LEN=0048	CIR PLASTIC INSTALLED UNKN
0610/0604	018 " DIA LEN=0044	CIRC CONCR INSTALLED UNKN
0610/0299	018 " DIA LEN=0056	CIRC CONCR INSTALLED UNKN
0610/0037	018 " DIA LEN=0048	CIRC CONCR INSTALLED UNKN
138049 FT	1 0 00015	0 01 0397+44
5 0610/0000	SR 0467 SH (SR0467 SEG 0010/0000)	LENGTH(AH 2375 BK 2773)
0600/2618	018 " DIA LEN=0043	CIRC CONCR INSTALLED UNKN
0600/1958	018 " DIA LEN=0036	CIRC CONCR INSTALLED UNKN
0600/1712	ROME WYSOX T	
0600/1607	018 " DIA LEN=0040	CIRC CONCR INSTALLED UNKN
0600/1430	018 " DIA LEN=0048	CIRC CONCR INSTALLED UNKN
0600/0010	BMS EN 08/0187/0600/0000 1 0 00015	0 01 0370+44
135276 FT	T. WYSOX CREEK	
5 0600/0000	BMSBG 08/0187/0600/0000 LENGTH(AH	2773 BK 2048)
0590/1949	==	

DIR: B TOTAL LEN: 40.267 MI. DIST: 03-9 SR: 187
 LEFT MUN: WYSOX T RIGHT MUN: WYSOX T

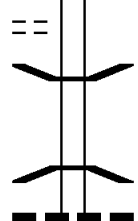
DRY RUN RD
 (T604)

133228 FT



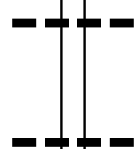
0590/0325 018 " DIA CIRC CONCR
 LEN=0044 INSTALLED UNKN
 133228 FT 1 0 00015 0 01 0350+04
 5 0590/0000 LENGTH(AH 2048 BK 2262)
 015 " DIA CIRC CONCR
 0580/2010 LEN=0042 INSTALLED UNKN
 024 " DIA CIRC CONCR
 0580/1600 LEN=0059 INSTALLED UNKN

0580/0775



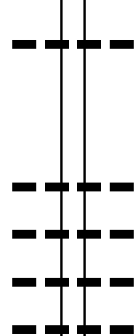
0580/0038 BMS EN 08/0187/0580/0000
 130966 FT 1 0 00015 0 01 0327+48
 DRY RUN CREK
 5 0580/0000 BMSBG 08/0187/0580/0000
 LENGTH(AH 2262 BK 2874)
 018 " DIA CIRC CONCR
 0570/2351 LEN=0057 INSTALLED UNKN

128092 FT



128092 FT 1 0 00015 0 01 0298+68
 5 0570/0000 LENGTH(AH 2874 BK 2353)
 024 " DIA CIRC CONCR
 0560/2340 LEN=0056 INSTALLED UNKN

125739 FT



0560/0925 024 " DIA CIRC CONCR
 LEN=0045 INSTALLED UNKN
 125739 FT 1 0 00015 0 01 0275+08
 5 0560/0000 LENGTH(AH 2353 BK 2297)
 018 " DIA CIRC CONCR
 0550/1766 LEN=0044 INSTALLED UNKN
 018 " DIA CIRC CONCR
 0550/1396 LEN=0043 INSTALLED UNKN
 018 " DIA CIRC CONCR
 0550/0915 LEN=0051 INSTALLED UNKN
 018 " DIA CIRC METAL
 0550/0512 LEN=0054 INSTALLED UNKN

DIR: B TOTAL LEN: 40.267 MI. DIST: 03-9 SR: 187
 LEFT MUN: WYSOX T RIGHT MUN: WYSOX T

Stationing	Structure	Material	Length	Notes
123442 FT	0550/0023	BMS EN 08/0187/0550/0000	123442 FT	1 0 00015 0 01 0252+03 HOLLOW RUN
	0550/0000	BMSBG 08/0187/0550/0000		LENGTH(AH 2297 BK 2595)
	0540/1519	036 " DIA CIRC CONCR		LEN=0042 INSTALLED UNKN
	0540/1400	018 " DIA CIRC CONCR		LEN=0040 INSTALLED UNKN
0540/1369				
120847 FT	0540/0516	018 " DIA CIRC CONCR	120847 FT	1 0 00015 0 01 0226+44
	0540/0000	VILLAGE: MEYERSBURG		LENGTH(AH 2595 BK 2611)
	0530/2155	018 " DIA CIRC CONCR		LEN=0150 INSTALLED UNKN
	0530/1932	018 " DIA CIRC CONCR		LEN=0118 INSTALLED UNKN
	0530/1657	024 " DIA CIR PLASTIC		LEN=0057 INSTALLED UNKN
	0530/1394	048 " DIA CIRC CONCR		LEN=0064 INSTALLED UNKN
	0530/1150	018 " DIA CIRC CONCR		LEN=0060 INSTALLED UNKN
118236 FT			118236 FT	
0530/0000	0530/0000			LENGTH(AH 2611 BK 2824)
	0520/1270	072 " DIA CIRC METAL		LEN=0080 INSTALLED UNKN
115412 FT			115412 FT	1 0 00015 0 00 0169+47
	0520/0000			LENGTH(AH 2824 BK 2657)

015"H 21"W ELLIP METAL

DIR: B TOTAL LEN: 40.267 MI. DIST: 03-9 SR: 187
 LEFT MUN: WYSOX T RIGHT MUN: WYSOX T

LAKE HILL RD
 (SR1029 SEG 0010/0000)
 TO 0006/0660 SH
 (CONN)

0510/0095
 0510/0085
 112755 FT

RIVER ACCESS RD
 (T619)

0500/1915

SILL RD
 (T466)

0500/0000

109437 FT

0510/1127	LEN=0045	INSTALLED UNKN
	018 " DIA	CIRC METAL
0510/0831	LEN=0052	INSTALLED UNKN
112755 FT	1 0 00015	0 00 0142+44
	NC ROME RD	GRAND ARMY OF REPUBLIC
		(SR0006 SEG 0670/0000)
0510/0000	MFC BEGIN = C	
0500/3056	LENGTH(AH 2657	BK 3318)
	(AAR 361207C)#TRKS 01	
	(APRA) WYSOX S&G-CONCRE	
	WYSOX CONCRETE PLANT RD	
0500/2689	(PRDR)	
0500/2057	024 " DIA	CIRC CONCR
	LEN=0066	INSTALLED UNKN
0500/1225	BMS EN 08/0187/0500/0226	
	WYSOX	
0500/0699	ASYLUM T	
	1 0 00013	0 00 1096+27
	SUSQUEHANNA RIVER	
0500/0226	BMSBG 08/0187/0500/0226	
109437 FT	1 0 00013	0 00 1094+01
	VILLAGE: WYSOX	
	ECHO BEACH RD	
	(SR2023 SEG 0060/1002)	
0500/0000	LENGTH(AH 3318	BK 2764)
	(APRA) LIBERTY POWER PL	
	LIBERTY DR	
0490/2689	(PRDR)	
0490/2505	018 " DIA	CIR PLASTIC
	LEN=0050	INSTALLED 2019
0490/2208	018 " DIA	CIRC METAL
	LEN=0035	INSTALLED UNKN
0490/1913	018 " DIA	CIRC METAL
	LEN=0036	INSTALLED UNKN
0490/1603	018 " DIA	CIR PLASTIC
	LEN=0035	INSTALLED UNKN
0490/0982	018 " DIA	CIR PLASTIC
	LEN=0040	INSTALLED UNKN

DIR: B TOTAL LEN: 40.267 MI. DIST: 03-9 SR: 187
 LEFT MUN: ASYLUM T RIGHT MUN: ASYLUM T

1 0 00013 0 00 1066+40 106673 FT
 MACEDONIA RD
 (T461) 0490/0000

0490/0759	018 " DIA CIR PLASTIC LEN=0040 INSTALLED UNKN
106673 FT	MACEDONIA RD (T463)
0490/0000	LENGTH(AH 2764 BK 1710) 018 " DIA CIR PLASTIC
0480/1681	LEN=0040 INSTALLED UNKN
0480/0356	018 " DIA CIR PLASTIC LEN=0041 INSTALLED UNKN (APRA) MIDDENDORF CONTR MR. DIRT INC
POE	0480/0292 (PRDR)
104963 FT	0480/0014 104963 FT 1 0 00013 0 00 1049+33 LENGTH(AH 1710 BK 2938)
0480/0000	018 " DIA CIR PLASTIC LEN=0046 INSTALLED UNKN
0470/2548	LENGTH(AH 1710 BK 2938) 018 " DIA CIR PLASTIC LEN=0040 INSTALLED UNKN
0470/1923	018 " DIA CIRC METAL LEN=0040 INSTALLED UNKN
102025 FT	0470/0349 102025 FT 018 " DIA CIR PLASTIC LEN=0058 INSTALLED UNKN 1 0 00013 0 00 1020+01 ECHO BEACH RD (SR2023 SEG 0010/0000)
0470/0000	LENGTH(AH 2938 BK 0518) 084 " DIA CIRC METAL
0460/0372	LEN=0072 INSTALLED UNKN
101507 FT	024 " DIA CIR PLASTIC LEN=0055 INSTALLED UNKN
0460/0207	101507 FT 1 0 00013 0 00 1014+87 LENGTH(AH 0518 BK 2534)
0460/0000	018 " DIA CIR PLASTIC LEN=0038 INSTALLED UNKN
0450/2195	036 " DIA CIR PLASTIC LEN=0069 INSTALLED UNKN
0450/1965	LEN=0069 INSTALLED UNKN
0450/1430	018 " DIA CIR PLASTIC LEN=0040 INSTALLED UNKN
0450/1040	018 " DIA CIR PLASTIC LEN=0045 INSTALLED UNKN
	018 " DIA CIR PLASTIC

DIR: B TOTAL LEN: 40.267 MI. DIST: 03-9 SR: 187
 LEFT MUN: ASYLUM T RIGHT MUN: ASYLUM T

TIP TOP RD
 (T457)

0450/0038
 098973 FT

096691 FT

094684 FT

KILMER HILL RD
 (SR2028 SEG 0080/3161) 0420/1351

TO 2024/0160 SH

0450/0858	LEN=0036	INSTALLED UNKN
	018 "DIA	CIR PLASTIC
0450/0629	LEN=0038	INSTALLED UNKN
	018 "DIA	CIR PLASTIC
0450/0120	LEN=0040	INSTALLED UNKN
0450/0017	BMS EN 08/0187/0450/0000	
098973 FT	1 0 00013 0 00 0989+73	
	TRIB SUSQUEHANNA RIVER	
	BMSBG 08/0187/0450/0000	
0450/0000	LENGTH(AH 2534 BK 2282)	
	018 "DIA	CIR PLASTIC
0440/1982	LEN=0036	INSTALLED UNKN
	015 "DIA	CIRC CONCR
0440/1137	LEN=0042	INSTALLED UNKN
	024 "DIA	CIRC CONCR
0440/0761	LEN=0045	INSTALLED UNKN
	018 "DIA	CIRC CONCR
0440/0260	LEN=0038	INSTALLED UNKN
096691 FT	1 0 00013 0 00 0966+75	
	BOAT CLUB RD	
	(T460)	
0440/0000	LENGTH(AH 2282 BK 2007)	
	LC FOR BOAT CLUB RD	
0430/1733	(CONN)	
	018 "DIA	CIR PLASTIC
0430/1251	LEN=0048	INSTALLED UNKN
	015 "DIA	CIRC CONCR
0430/0985	LEN=0036	INSTALLED UNKN
	018 "DIA	CIR PLASTIC
0430/0541	LEN=0038	INSTALLED UNKN
094684 FT	1 0 00013 0 00 0946+70	
	T. SUSQ. RIVER	
	STRUCTURE LENGTH 10 FT	
	BMSID 08/0187/0430/0000	
0430/0000	LENGTH(AH 2007 BK 2699)	
	018 "DIA	CIR PLASTIC
0420/2489	LEN=0058	INSTALLED UNKN
	018 "DIA	CIR PLASTIC
0420/1987	LEN=0042	INSTALLED UNKN
	048 "DIA	CIRC CONCR
0420/1715	LEN=0062	INSTALLED UNKN
	015 "DIA	CIRC CONCR
0420/1108	LEN=0045	INSTALLED UNKN

DIR: B TOTAL LEN: 40.267 MI. DIST: 03-9 SR: 187
 LEFT MUN: ASYLUM T RIGHT MUN: ASYLUM T

Stationing	Description	Material	Length
(CONN) 0420/0307			
LIBERTY CORNERS RD (SR2024 SEG 0160/2489) 0420/0078			
091985 FT			
0420/0029	BENNETTS CREEK STRUCTURE		31 FT
091985 FT	BMSID 08/0187/0420/0029		
0420/0000	FRENCH ASYLUM RD (SR2014 SEG 0010/0000)		
0410/1866	LENGTH(AH 2699 BK 2107)		
0410/1755	015 " DIA CIRC CONCR		
0410/1320	LEN=0036 INSTALLED UNKN		
0410/0959	015 " DIA CIRC CONCR		
	LEN=0041 INSTALLED UNKN		
	015 " DIA CIRC CONCR		
	LEN=0050 INSTALLED UNKN		
	018 " DIA CIR PLASTIC		
	LEN=0045 INSTALLED UNKN		
089878 FT	015 " DIA CIRC CONCR		
	LEN=0050 INSTALLED UNKN		
	018 " DIA CIRC METAL		
	LEN=0040 INSTALLED UNKN		
	1 0 00013 0 00 0898+48		
	0410/0000 LENGTH(AH 2107 BK 1816)		
	015 " DIA CIRC CONCR		
	LEN=0038 INSTALLED UNKN		
	0400/1398		
	024 " DIA CIRC CONCR		
	LEN=0055 INSTALLED UNKN		
	VFW RD (T462)		
	0400/0544		
	015 " DIA CIRC CONCR		
	LEN=0046 INSTALLED UNKN		
	015 " DIA CIRC CONCR		
	LEN=0047 INSTALLED UNKN		
088062 FT			
	0400/0069 BMS EN 08/0187/0400/0000		
	088062 FT 1 0 00013 0 00 0880+27		
	P3		
	DURELL CREEK		
	0400/0000 BMSBG 08/0187/0400/0000		
	LENGTH(AH 1816 BK 3143)		
	018 " DIA CIR PLASTIC		
	LEN=0041 INSTALLED UNKN		
	0390/2852		

DIR: B TOTAL LEN: 40.267 MI. DIST: 03-9 SR: 187
 LEFT MUN: ASYLUM T RIGHT MUN: ASYLUM T

1 0 00013 0 00 0848+79 084919 FT
 O'BRIAN RD
 (T376) 0390/0000

083046 FT

0390/2178	018 " DIA	CIR PLASTIC
	LEN=0046	INSTALLED UNKN
0390/2121	036 " DIA	CIRC CONCR
	LEN=0051	INSTALLED UNKN
0390/1841	018 " DIA	CIR PLASTIC
	LEN=0084	INSTALLED UNKN
0390/1502	015 " DIA	CIRC METAL
	LEN=0043	INSTALLED UNKN
0390/1111	DIXON HILL RD (T443)	
0390/0549	018 " DIA	CIR PLASTIC
	LEN=0035	INSTALLED UNKN
0390/0098	018 " DIA	CIR PLASTIC
084919 FT	LEN=0042	INSTALLED UNKN
0390/0000	LENGTH(AH 3143 BK 1873)	
0380/1767	018 " DIA	CIR PLASTIC
	LEN=0011	INSTALLED 2004
0380/1579	024 " DIA	CIR PLASTIC
	LEN=0042	INSTALLED UNKN
0380/1365	018 " DIA	CIR PLASTIC
	LEN=0048	INSTALLED UNKN
0380/1074	024 " DIA	CIR PLASTIC
	LEN=0042	INSTALLED UNKN
0380/0810	018 " DIA	CIR PLASTIC
	LEN=0054	INSTALLED UNKN
0380/0436	015 " DIA	CIRC METAL
	LEN=0036	INSTALLED UNKN
0380/0215	024 " DIA	CIR PLASTIC
083046 FT	LEN=0041	INSTALLED UNKN
0380/0000	LENGTH(AH 1873 BK 3201)	
0370/3163	048 " DIA	CIRC CONCR
	LEN=0056	INSTALLED UNKN
0370/2575	015 " DIA	CIRC METAL
	LEN=0036	INSTALLED UNKN
0370/2166	015 " DIA	CIRC METAL
	LEN=0036	INSTALLED UNKN
0370/1638	015 " DIA	CIRC METAL
	LEN=0036	INSTALLED UNKN
0370/1126	018 " DIA	CIR PLASTIC
	LEN=0039	INSTALLED UNKN
0370/0623	018 " DIA	CIRC CONCR
	LEN=0050	INSTALLED UNKN
0370/0382	018 " DIA	CIR PLASTIC
	LEN=0055	INSTALLED UNKN
0370/0245	015 " DIA	CIRC METAL
	LEN=0040	INSTALLED UNKN
	015 " DIA	CIRC METAL

DIR: B TOTAL LEN: 40.267 MI. DIST: 03-9 SR: 187
 LEFT MUN: ASYLUM T RIGHT MUN: ASYLUM T

Stationing	Length	Material	Notes
079845 FT	0370/0016	LEN=0038	INSTALLED UNKN
	079845 FT	1 0 00013 0 00 0798+10	
	0370/0000	LENGTH(AH 3201 BK 2389)	
	0360/2202	015 "DIA CIRC METAL	INSTALLED UNKN
	0360/1854	015 "DIA CIRC CONCR	INSTALLED UNKN
	0360/1605	024 "DIA CIRC METAL	INSTALLED UNKN
	0360/1016	018 "DIA CIR PLASTIC	INSTALLED UNKN
	0360/0787	015 "DIA CIRC METAL	INSTALLED UNKN
	0360/0515	018 "DIA CIR PLASTIC	INSTALLED UNKN
	0360/0072	LEN=0041	INSTALLED UNKN
077456 FT	077456 FT	1 0 00013 0 00 0774+23	
	0360/0000	LENGTH(AH 2389 BK 2524)	
	0350/2492	042 "DIA CIR PLASTIC	INSTALLED 2019
	0350/2048	018 "DIA CIR PLASTIC	INSTALLED UNKN
	0350/1683	018 "DIA CIR PLASTIC	INSTALLED UNKN
	0350/1178	LEN=0040	INSTALLED UNKN
	0350/1122	015 "DIA CIRC METAL	INSTALLED UNKN
	0350/0422	024 "DIA CIR PLASTIC	INSTALLED 2013
1 0 00013 0 00 0749+02 074932 FT	074932 FT	LEN=0040	INSTALLED 2013
MOODY RD (T445)	0350/0000	LENGTH(AH 2524 BK 1080)	
	0340/0898	ASYLUM TERRY T	
	0340/0653	018 "DIA CIR PLASTIC	INSTALLED 2019
1 0 00013 0 00 0738+25 073852 FT	073852 FT	LEN=0040	INSTALLED 2019
NORTH ST (SR2015 SEG 0150/2568)	0340/0000	LENGTH(AH 1080 BK 2343)	
	0330/2329	015 "DIA CIRC METAL	INSTALLED UNKN
	0330/2280	VIAL HILL RD (T443)	

DIR: B TOTAL LEN: 40.267 MI. DIST: 03-9 SR: 187
 LEFT MUN: TERRY T RIGHT MUN: TERRY T

1 0 00013 0 00 0714+88 071509 FT
 CARR RD
 (T441) 0330/0000

070020 FT

067392 FT

0330/1019	024 " DIA	CIRC METAL	
	LEN=0056	INSTALLED	UNKN
071509 FT			
0330/0000	LENGTH(AH	2343 BK 1489)	
	018 " DIA	CIR PLASTIC	
	LEN=0044	INSTALLED	UNKN
0320/1466	018 " DIA	CIR PLASTIC	
	LEN=0040	INSTALLED	UNKN
0320/1351	015 " DIA	CIRC METAL	
	LEN=0032	INSTALLED	UNKN
0320/0854	015 " DIA	CIRC METAL	
	LEN=0042	INSTALLED	UNKN
0320/0428	BMSSEN 08/0187/0320/0000		
0320/0011	1 0 00013 0 00 0700+11		
070020 FT	TERRYTOWN CREEK		
0320/0000	BMSBG 08/0187/0320/0000		
	LENGTH(AH	1489 BK 2628)	
	015 " DIA	CIRC METAL	
	LEN=0049	INSTALLED	UNKN
0310/2395	015 " DIA	CIRC METAL	
	LEN=0043	INSTALLED	UNKN
0310/2198	015 " DIA	CIRC METAL	
	LEN=0038	INSTALLED	UNKN
0310/1783	024 " DIA	CIR PLASTIC	
	LEN=0039	INSTALLED	UNKN
0310/1601	030 " DIA	CIR PLASTIC	
	LEN=0040	INSTALLED	UNKN
0310/1515	018 " DIA	CIRC METAL	
	LEN=0035	INSTALLED	UNKN
0310/1185	018 " DIA	CIR PLASTIC	
	LEN=0036	INSTALLED	UNKN
0310/1095	018 " DIA	CIR PLASTIC	
	LEN=0040	INSTALLED	2013
0310/0950	018 " DIA	CIR PLASTIC	
	LEN=0034	INSTALLED	UNKN
0310/0704	018 " DIA	CIR PLASTIC	
	LEN=0040	INSTALLED	UNKN
0310/0363	1 0 00013 0 00 0673+88		
067392 FT	LENGTH(AH	2628 BK 2740)	
0310/0000	018 " DIA	CIR PLASTIC	
	LEN=0043	INSTALLED	UNKN
0300/2740	018 " DIA	CIR PLASTIC	
	LEN=0042	INSTALLED	UNKN
0300/2366	015 " DIA	CIRC METAL	
	LEN=0038	INSTALLED	UNKN
0300/2287	015 " DIA	CIRC METAL	
	LEN=0039	INSTALLED	UNKN
0300/1985			

EXTRACT DATE: 12/18/2023
PRINT DATE: 12/19/2023

ROADWAY MANAGEMENT SYSTEM
SLD COUNTY/SR - ANNUAL PRINT

PAGE NUMBER: 82
COUNTY: BRADFORD

DIR: B TOTAL LEN: 40.267 MI.
LEFT MUN: TERRY T

DIST: 03-9 SR: 187
RIGHT MUN: TERRY T

0300/1810	018 " DIA	CIR PLASTIC
	LEN=0041	INSTALLED UNKN
0300/1721	015 " DIA	CIRC METAL
	LEN=0039	INSTALLED UNKN
0300/1407	015 " DIA	CIRC METAL
	LEN=0038	INSTALLED UNKN
0300/1228	015 " DIA	CIRC METAL
	LEN=0040	INSTALLED UNKN
0300/0493	015 " DIA	CIRC METAL
	LEN=0043	INSTALLED UNKN
0300/0210	018 " DIA	CIR PLASTIC
	LEN=0037	INSTALLED UNKN
0300/0026	BMSSEN 08/0187/0300/0009	
	1 0 00013 0 00 0646+60	
	TRIB NORTH BR SUSQUE RV	
0300/0009	BMSBG 08/0187/0300/0009	
064652 FT	1 0 00013 0 00 0646+52	
	JOHNSON RD	
	(T453)	
0300/0000	LENGTH(AH 2740 BK 0911)	
0290/0533	018 " DIA	CIR PLASTIC
	LEN=0040	INSTALLED UNKN
0290/0373	018 " DIA	CIR PLASTIC
063741 FT	LEN=0034	INSTALLED UNKN
	0290/0000	LENGTH(AH 0911 BK 3399)
	018 " DIA	CIRC METAL
0280/3360	LEN=0044	INSTALLED UNKN
	015 " DIA	CIRC METAL
0280/3166	LEN=0036	INSTALLED UNKN
	015 " DIA	CIRC METAL
0280/2931	LEN=0036	INSTALLED UNKN
	015 " DIA	CIRC METAL
0280/2104	LEN=0047	INSTALLED UNKN
	015 " DIA	CIRC METAL
0280/1890	LEN=0047	INSTALLED UNKN
	018 " DIA	CIRC METAL
0280/0958	LEN=0044	INSTALLED UNKN
	024 " DIA	CIRC METAL
0280/0171	LEN=0055	INSTALLED UNKN
060342 FT	1 0 00013 0 00 0603+60	
	VIAL HILL RD	
	(T443)	
	0280/0000	LENGTH(AH 3399 BK 2816)

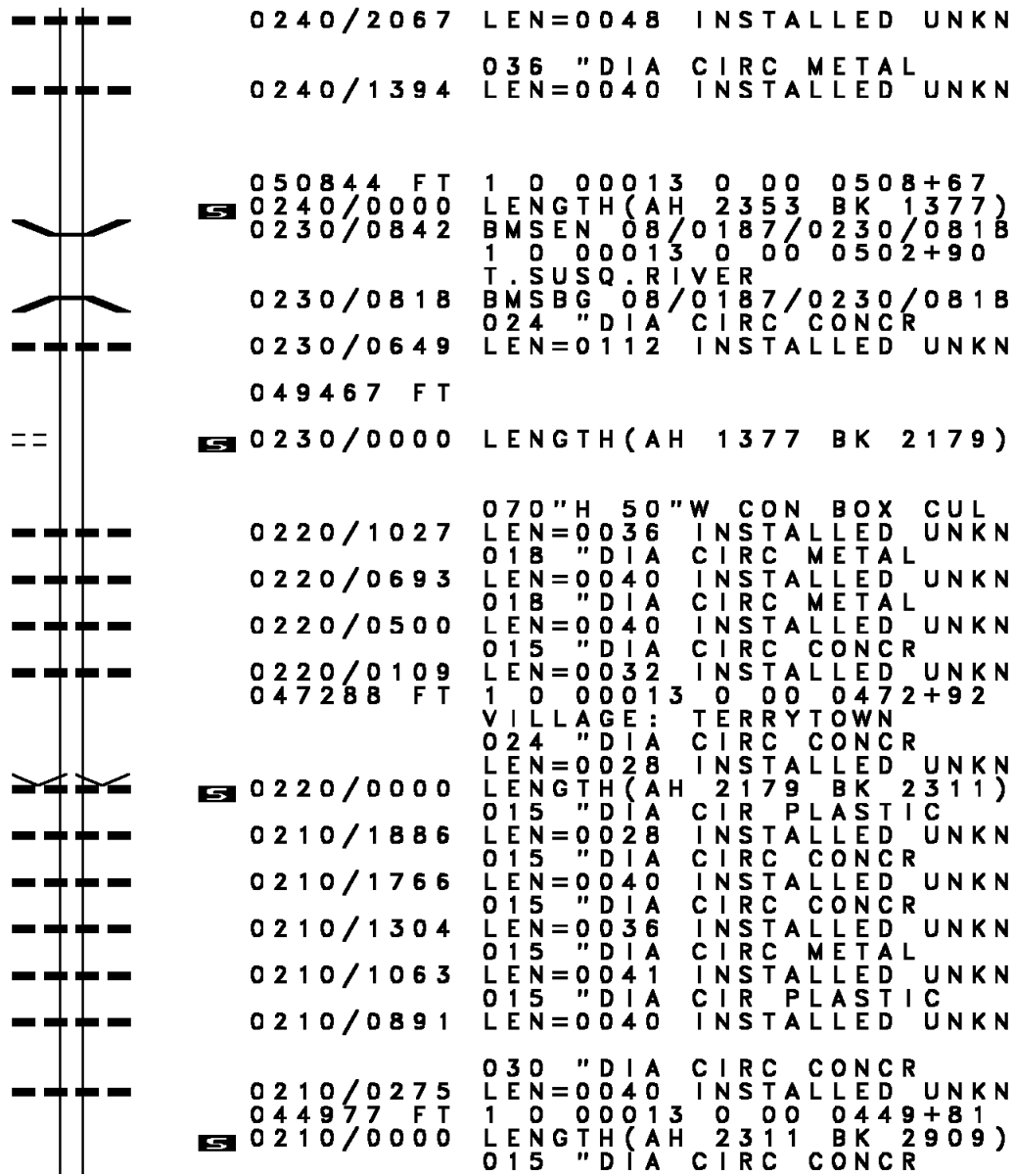
1 0 00013 0 00 0637+43 063741 FT
RACE RD
(SR2012 SEG 0060/1183) 0290/0000

060342 FT

DIR: B TOTAL LEN: 40.267 MI. DIST: 03-9 SR: 187
 LEFT MUN: TERRY T RIGHT MUN: TERRY T

	0270/2685	024 " DIA LEN=0036	CIR PLASTIC INSTALLED 2012
	0270/2310	018 " DIA LEN=0040	CIR PLASTIC INSTALLED UNKN
	0270/2094	015 " DIA LEN=0038	CIRC METAL INSTALLED UNKN
	0270/1921	018 " DIA LEN=0034	CIR PLASTIC INSTALLED UNKN
	0270/1530	015 " DIA LEN=0042	CIRC METAL INSTALLED UNKN
	0270/1050	015 " DIA LEN=0036	CIRC METAL INSTALLED UNKN
	0270/0812	018 " DIA LEN=0035	CIR PLASTIC INSTALLED UNKN
	0270/0690	030 " DIA LEN=0038	CIR PLASTIC INSTALLED UNKN
	0270/0624	018 " DIA LEN=0036	CIRC METAL INSTALLED UNKN
	0270/0442	018 " DIA LEN=0036	CIRC METAL INSTALLED UNKN
	0270/0125	015 " DIA LEN=0036	CIRC METAL INSTALLED UNKN
057526 FT	057526 FT	1 0 00013	0 00 0574+85
	0270/0000	VILLAGE: TERRY TOWN LENGTH(AH 2816 BK 2478)	
	0260/1222	018 " DIA LEN=0040	CIR PLASTIC INSTALLED UNKN
055048 FT	055048 FT	1 0 00013	0 00 0550+21
	0260/0000	VILLAGE: TERRY TOWN LENGTH(AH 2478 BK 1851)	
	0250/1840	042 " DIA LEN=0060	CIR PLASTIC INSTALLED UNKN
	0250/1276	015 " DIA LEN=0040	CIRC METAL INSTALLED UNKN
	0250/0746	018 " DIA LEN=0030	CIR PLASTIC INSTALLED UNKN
053197 FT	053197 FT	1 0 00013	0 00 0531+80
	0250/0000	LENGTH(AH 1851 BK 2353)	
	0240/2350	029 "H 42 "W	ELLIP METAL INSTALLED 2012
	0240/2199	TERRY TOWN RD (T450)	
		015 " DIA	CIRC METAL

DIR: B TOTAL LEN: 40.267 MI. DIST: 03-9 SR: 187
 LEFT MUN: TERRY T RIGHT MUN: TERRY T



050844 FT

0240/2067 LEN=0048 INSTALLED UNKN
 036 " DIA CIRC METAL
 0240/1394 LEN=0040 INSTALLED UNKN
 050844 FT 1 0 00013 0 00 0508+67
 0240/0000 LENGTH(AH 2353 BK 1377)
 0230/0842 BMSBN 08/0187/0230/0818
 1 0 00013 0 00 0502+90
 T.SUSQ. RIVER
 0230/0818 BMSBG 08/0187/0230/0818
 024 " DIA CIRC CONCR
 0230/0649 LEN=0112 INSTALLED UNKN

1 0 00013 0 00 0494+71 049467 FT
 TERRYTOWN MT RD
 (T451) 0230/0000

0230/0000 LENGTH(AH 1377 BK 2179)

047288 FT

0220/1027 070"H 50"W CON BOX CUL
 LEN=0036 INSTALLED UNKN
 018 " DIA CIRC METAL
 0220/0693 LEN=0040 INSTALLED UNKN
 018 " DIA CIRC METAL
 0220/0500 LEN=0040 INSTALLED UNKN
 015 " DIA CIRC CONCR
 0220/0109 LEN=0032 INSTALLED UNKN
 047288 FT 1 0 00013 0 00 0472+92
 VILLAGE: TERRYTOWN
 024 " DIA CIRC CONCR
 LEN=0028 INSTALLED UNKN
 0220/0000 LENGTH(AH 2179 BK 2311)
 015 " DIA CIR PLASTIC
 0210/1886 LEN=0028 INSTALLED UNKN
 015 " DIA CIRC CONCR
 0210/1766 LEN=0040 INSTALLED UNKN
 015 " DIA CIRC CONCR
 0210/1304 LEN=0036 INSTALLED UNKN
 015 " DIA CIRC METAL
 0210/1063 LEN=0041 INSTALLED UNKN
 015 " DIA CIR PLASTIC
 0210/0891 LEN=0040 INSTALLED UNKN

044977 FT

0210/0275 030 " DIA CIRC CONCR
 LEN=0040 INSTALLED UNKN
 044977 FT 1 0 00013 0 00 0449+81
 0210/0000 LENGTH(AH 2311 BK 2909)
 015 " DIA CIRC CONCR

DIR: B TOTAL LEN: 40.267 MI. DIST: 03-9 SR: 187
 LEFT MUN: TERRY T RIGHT MUN: TERRY T

042068 FT

039788 FT

0200/2810	LEN=0038	INSTALLED UNKN
	015 "DIA	CIRC METAL
0200/2609	LEN=0043	INSTALLED UNKN
	015 "DIA	CIRC CONCR
0200/2259	LEN=0048	INSTALLED UNKN
	015 "DIA	CIRC CONCR
0200/1963	LEN=0031	INSTALLED UNKN
	015 "DIA	CIRC CONCR
0200/1715	LEN=0034	INSTALLED UNKN
	015 "DIA	CIRC METAL
0200/1515	LEN=0036	INSTALLED UNKN
	015 "DIA	CIRC CONCR
0200/1154	LEN=0036	INSTALLED UNKN
0200/0677	BMSSEN 08/0187/0200/0664	
	1 0 00013 0 00 0427+41	
	TRIB. TO SUSQUEHANNA RV	
0200/0664	BMSBG 08/0187/0200/0664	
	018 "DIA	CIRC CONCR
0200/0087	LEN=0070	INSTALLED UNKN
042068 FT	1 0 00013 0 00 0420+72	
	WYALUSING/NEW ALBANY RD	
	(SR2010 SEG 0240/0000)	
0200/0000	LENGTH(AH 2909 BK 2280)	
	015 "DIA	CIRC CONCR
0190/2205	LEN=0048	INSTALLED UNKN
	015 "DIA	CIRC CONCR
0190/1846	LEN=0040	INSTALLED 2000
	015 "DIA	CIRC CONCR
0190/1476	LEN=0035	INSTALLED UNKN
	018 "DIA	CIR PLASTIC
0190/1096	LEN=0048	INSTALLED 2000
	TERRY	
0190/0909	WILMOT T	
	036 "DIA	CIRC CONCR
0190/0553	LEN=0048	INSTALLED 2001
039788 FT	1 0 00013 0 00 0397+95	
0190/0000	LENGTH(AH 2280 BK 3225)	
	018 "DIA	CIRC CONCR
0180/3204	LEN=0030	INSTALLED UNKN
	036 "DIA	CIRC CONCR
0180/2246	LEN=0040	INSTALLED 2001
	036 "H 00" W	MULT CONCR
0180/0920	LEN=0048	INSTALLED 2001
	018 "DIA	CIRC CONCR

DIR: B TOTAL LEN: 40.267 MI. DIST: 03-9 SR: 187
 LEFT MUN: WILMOT T RIGHT MUN: WILMOT T

Stationing	Segment	Material	Length	Status
1 0 00013 0 00 0365+74	036563 FT	0180/0022	LEN=0044	INSTALLED UNKN
MILLS RD (T422)	0180/0000	036563 FT		
		5 0180/0000	LENGTH(AH 3225 BK 2938)	
		0170/2684	030 " DIA CIRC CONCR	
		0170/2352	LEN=0040 INSTALLED 2001	
		0170/2092	018 " DIA CIR PLASTIC	
		0170/1891	LEN=0036 INSTALLED 2001	
			018 " DIA CIR PLASTIC	
			LEN=0050 INSTALLED 2019	
			015 " DIA CIR PLASTIC	
			LEN=0010 INSTALLED 2000	
			048 " DIA CIRC CONCR	
		0170/1135	LEN=0037 INSTALLED UNKN	
		0170/0785	018 " DIA CIRC CONCR	
			LEN=0043 INSTALLED UNKN	
		0170/0209	036 " DIA CIRC CONCR	
		033625 FT	LEN=0036 INSTALLED UNKN	
1 0 00013 0 00 0336+42	033625 FT	5 0170/0000	LENGTH(AH 2938 BK 1459)	
RIVERVIEW ST (T426)	0170/0000	0160/1447	018 " DIA CIRC CONCR	
			LEN=0038 INSTALLED UNKN	
		0160/1132	015 " DIA CIRC CONCR	
			LEN=0044 INSTALLED 2000	
		0160/0844	015 " DIA CIRC CONCR	
			LEN=0044 INSTALLED 2000	
FRANKLIN ST (T428)	0160/0584			
	032166 FT	0160/0573	018 " DIA CIRC CONCR	
		032166 FT	LEN=0044 INSTALLED 2000	
			1 0 00013 0 00 0321+90	
			018 " DIA CIR PLASTIC	
			LEN=0044 INSTALLED UNKN	
			QUICKS BEND RD	
			(SR2002 SEG 0012/0000)	
		5 0160/0000	LENGTH(AH 1459 BK 2106)	
		0150/1338	015 " DIA CIRC CONCR	
			LEN=0040 INSTALLED 2000	
		0150/0387	015 " DIA CIRC CONCR	
	030060 FT	030060 FT	LEN=0044 INSTALLED UNKN	
			1 0 00013 0 00 0300+84	
			VILLAGE: SUGAR RUN	
		5 0150/0000	LENGTH(AH 2106 BK 2675)	
		0140/2675	015 " DIA CIRC CONCR	
			LEN=0044 INSTALLED 2000	

EXTRACT DATE: 12/18/2023
PRINT DATE: 12/19/2023

ROADWAY MANAGEMENT SYSTEM
SLD COUNTY/SR - ANNUAL PRINT

PAGE NUMBER: 77
COUNTY: BRADFORD

DIR: B TOTAL LEN: 40.267 MI.
LEFT MUN: WILMOT T

DIST: 03-9 SR: 187
RIGHT MUN: WILMOT T

Stationing	Notes	Material	Quantity
0140/2303		014 " DIA CIRC CONCR	LEN=0040 INSTALLED 2000
0140/2061		015 " DIA CIRC CONCR	LEN=0040 INSTALLED 2000
0140/1569		015 " DIA CIRC CONCR	LEN=0048 INSTALLED 2000
0140/1154		015 " DIA CIRC CONCR	LEN=0040 INSTALLED 2000
0140/0900		015 " DIA CIRC CONCR	LEN=0040 INSTALLED 2000
0140/0336		015 " DIA CIRC CONCR	LEN=0040 INSTALLED 2001
027385 FT		1 0 00013 0 00 0274+09	
0140/0000	S	LENGTH(AH 2675 BK 1183)	
0130/1175		015 " DIA CIRC CONCR	LEN=0036 INSTALLED 2000
0130/0620		018 " DIA CIR PLASTIC	LEN=0040 INSTALLED 2000
0130/0332		018 " DIA CIRC CONCR	LEN=0041 INSTALLED UNKN
0130/0274		018 " DIA CIRC CONCR	LEN=0120 INSTALLED UNKN
026202 FT		1 0 00013 0 00 0262+26	
0130/0000	S	048 " DIA CIRC CONCR	LEN=0070 INSTALLED UNKN
		LENGTH(AH 1183 BK 2745)	
0120/2735		048 " DIA CIRC CONCR	LEN=0050 INSTALLED UNKN
0120/2035		015 " DIA CIRC CONCR	LEN=0044 INSTALLED 2000
0120/1842		018 " DIA CIRC CONCR	LEN=0044 INSTALLED 2000
0120/1550		015 " DIA CIRC CONCR	LEN=0032 INSTALLED 2001
0120/0930		015 " DIA CIRC CONCR	LEN=0064 INSTALLED 2000
0120/0341	==		
0120/0292		015 " DIA CIRC CONCR	LEN=0048 INSTALLED 2000
023457 FT		1 0 00013 0 00 0234+80	
0120/0000	S	LENGTH(AH 2745 BK 1299)	
0110/1216		024 " DIA CIRC METAL	LEN=0060 INSTALLED UNKN
0110/0849		BMS EN 08/0187/0110/0781	1 0 00013 0 00 0229+75
		SUGAR RUN	
0110/0781		BMSBG 08/0187/0110/0781	

OAK HILL RD
(T424)

DIR: B TOTAL LEN: 40.267 MI. DIST: 03-9 SR: 187
 LEFT MUN: WILMOT T RIGHT MUN: WILMOT T

OLLIES RD
 (T437)

0110/0728 ==

022158 FT

0110/0107 018 "DIA CIRC CONCR
 022158 FT LEN=0062 INSTALLED UNKN
 0110/0000 1 0 00013 0 00 0221+81
 LENGTH(AH 1299 BK 1992)

0100/0961 015 "DIA CIRC CONCR
 LEN=0042 INSTALLED 2000
 RETAINING WALL END
 0100/0902 BMSID 08/0187/0100/1100
 RETAINING WALL BEGIN
 0100/0762 BMSID 08/0187/0100/1100
 015 "DIA CIRC CONCR
 0100/0493 LEN=0044 INSTALLED 2000
 020166 FT 1 0 00013 0 00 0201+90
 0100/0000 LENGTH(AH 1992 BK 1259)

020166 FT

0090/1259 015 "DIA CIRC CONCR
 LEN=0040 INSTALLED 2000
 0090/0784 015 "DIA CIRC CONCR
 LEN=0040 INSTALLED 2000
 0090/0275 015 "DIA CIRC CONCR
 LEN=0044 INSTALLED 2000
 018907 FT

1 0 00013 0 00 0189+31 018907 FT
 DECKER RD
 (T440) 0090/0000

0090/0000 LENGTH(AH 1259 BK 2267)
 048"H 72"W ELLIP CONC
 0080/2230 LEN=0050 INSTALLED UNKN
 0080/1840 018 "DIA CIR PLASTIC
 LEN=0040 INSTALLED 2012
 0080/1566 018 "DIA CIRC CONCR
 LEN=0040 INSTALLED 2000

0080/0960 015 "DIA CIRC CONCR
 LEN=0042 INSTALLED 2000
 0080/0514 018 "DIA CIRC CONCR
 LEN=0040 INSTALLED 2000
 0080/0096 BMSSEN 08/0187/0080/0069
 1 0 00013 0 00 0167+22
 PANTHERLICK CREEK
 0080/0069 BMSBG 08/0187/0080/0069
 016640 FT

1 0 00013 0 00 0166+52 016640 FT
 TUBACH POND RD
 (SR2009 SEG 0160/0950) 0080/0000

0080/0000 LENGTH(AH 2267 BK 2150)
 015 "DIA CIRC CONCR
 0070/1942 LEN=0046 INSTALLED UNKN

DIR: B TOTAL LEN: 40.267 MI. DIST: 03-9 SR: 187
 LEFT MUN: WILMOT T RIGHT MUN: WILMOT T

014490 FT

012500 FT

0070/0877	015 " DIA	CIRC CONCR
	LEN=0046	INSTALLED UNKN
0070/0655	018 " DIA	CIR PLASTIC
	LEN=0036	INSTALLED 2012
0070/0501	015 " DIA	CIRC CONCR
	LEN=0036	INSTALLED UNKN
0070/0354	015 " DIA	CIRC CONCR
	LEN=0044	INSTALLED UNKN
0070/0216	015 " DIA	CIRC CONCR
	LEN=0038	INSTALLED UNKN
014490 FT	1 0 00013	0 00 0145+03
	VILLAGE: HOLLENBACK	
	FOOTE RD	
	(SR2006 SEG 0010/0000)	
0070/0000	LENGTH(AH 2150 BK 1990)	
	015 " DIA	CIRC CONCR
0060/1904	LEN=0042	INSTALLED UNKN
	018 " DIA	CIR PLASTIC
0060/1719	LEN=0044	INSTALLED UNKN
	015 " DIA	CIRC CONCR
0060/1528	LEN=0040	INSTALLED UNKN
	015 " DIA	CIR PLASTIC
0060/1315	LEN=0038	INSTALLED UNKN
	018 " DIA	CIRC CONCR
0060/1200	LEN=0045	INSTALLED UNKN
	015 " DIA	CIR PLASTIC
0060/1047	LEN=0047	INSTALLED UNKN
	018 " DIA	CIRC CONCR
0060/0745	LEN=0042	INSTALLED UNKN
	015 " DIA	CIRC CONCR
0060/0571	LEN=0050	INSTALLED UNKN
	015 " DIA	CIRC CONCR
0060/0215	LEN=0039	INSTALLED UNKN
	1 0 00013	0 00 0125+16
012500 FT	015 " DIA	CIRC CONCR
	LEN=0038	INSTALLED UNKN
0060/0000	LENGTH(AH 1990 BK 1463)	
	015 " DIA	CIRC CONCR
0050/1262	LEN=0040	INSTALLED UNKN
	015 " DIA	CIRC CONCR
0050/0920	LEN=0043	INSTALLED UNKN
	018 " DIA	CIR PLASTIC
0050/0745	LEN=0036	INSTALLED UNKN
	015 " DIA	CIRC CONCR
0050/0163	LEN=0043	INSTALLED UNKN
0050/0047	BMSSEN 08/0187/0050/0035	
	1 0 00013	0 00 0110+81
	ROCK CABIN CREEK	
0050/0035	BMSBG 08/0187/0050/0035	
011037 FT		

1 0 00013 0 00 0110+55 011037 FT

DIR: B TOTAL LEN: 40.267 MI. DIST: 03-9 SR: 187
 LEFT MUN: WILMOT T RIGHT MUN: WILMOT T

GRANT HILL RD
 (SR2003 SEG 0070/3289) 0050/0000

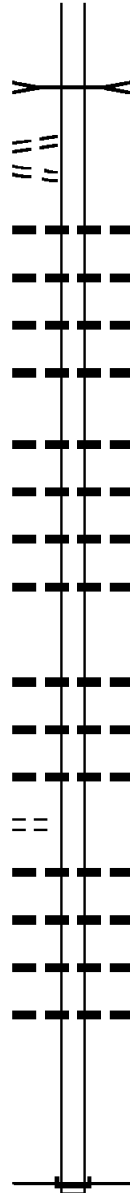
007501 FT

004726 FT

Segment	Start	End	Length	Material	Notes
5 0050/0000			1463	BK 3536	
	0040/3246		LEN=0040	01B "DIA CIRC CONCR	INSTALLED UNKN
	0040/2895		LEN=0042	015 "DIA CIRC CONCR	INSTALLED UNKN
	0040/2761		LEN=0045	01B "DIA CIRC CONCR	INSTALLED UNKN
	0040/2477		LEN=0044	015 "DIA CIRC CONCR	INSTALLED UNKN
	0040/2139		LEN=0036	01B "DIA CIRC CONCR	INSTALLED UNKN
	0040/1984		LEN=0036	015 "DIA CIRC CONCR	INSTALLED UNKN
	0040/1615		LEN=0036	015 "DIA CIRC CONCR	INSTALLED UNKN
	0040/1195		LEN=0037	01B "DIA CIRC CONCR	INSTALLED UNKN
	0040/1008		LEN=0038	01B "DIA CIRC CONCR	INSTALLED UNKN
	0040/0186		LEN=0048	01B "DIA CIRC CONCR	INSTALLED UNKN
	007501 FT		1 0 00013	0 00 0075+18	
5 0040/0000			3536	BK 2775	
	0030/2775		LEN=0036	01B "DIA CIRC CONCR	INSTALLED UNKN
	0030/2685		LEN=0050	015 "DIA CIRC CONCR	INSTALLED UNKN
	0030/2490		LEN=0042	036 "DIA CIRC CONCR	INSTALLED UNKN
	0030/2214		LEN=0036	015 "DIA CIRC CONCR	INSTALLED UNKN
	0030/1987		LEN=0038	01B "DIA CIRC CONCR	INSTALLED UNKN
	0030/1900		LEN=0035	01B "DIA CIRC CONCR	INSTALLED UNKN
	0030/1714		LEN=0044	015 "DIA CIRC CONCR	INSTALLED UNKN
	0030/1282		LEN=0040	01B "DIA CIRC CONCR	INSTALLED UNKN
	0030/1082		LEN=0040	015 "DIA CIRC CONCR	INSTALLED UNKN
	0030/0900		LEN=0040	024 "DIA CIR PLASTIC	2001
	0030/0830		LEN=0034	01B "DIA CIRC CONCR	INSTALLED UNKN
	0030/0324		LEN=0035	01B "DIA CIRC CONCR	INSTALLED UNKN
	004726 FT		1 0 00013	0 00 0047+42	

LC FOR COYLE RD
 (CONN)
 COYLE RD
 (T412)

0020/2215
 0020/2128



002335 FT

TINNA LN
 (PRDR)

0010/0758

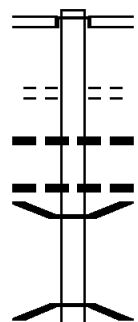
000000 FT

STRUCTURE	LENGTH	15 FT
0030/0000	2775	2391
0020/2100	0044	UNKN
0020/1862	0033	UNKN
0020/1732	0033	UNKN
0020/1474	0040	UNKN
0020/0638	0037	UNKN
0020/0370	0038	UNKN
0020/0213	0056	UNKN
0020/0015	0048	UNKN
0020/0000	0013	0023+42
0010/1769	0048	UNKN
0010/1382	0060	1998
0010/0940	0004	2001
0010/0731	0008	2001
0010/0534	0038	UNKN
0010/0350	0048	UNKN
0010/0044	0058	UNKN
000000 FT	0013	0000+00
INTER-BK	0187	SH
0010/0000	2335	0000

DRAINAGE
 STRUCTURE LENGTH 15 FT
 BMSID 08/0187/0030/0000
 LENGTH(AH 2775 BK 2391)
 018 " DIA CIRC CONCR
 LEN=0044 INSTALLED UNKN
 018 " DIA CIRC CONCR
 LEN=0033 INSTALLED UNKN
 024 " DIA CIRC CONCR
 LEN=0033 INSTALLED UNKN
 015 " DIA CIRC CONCR
 LEN=0040 INSTALLED UNKN
 015 " DIA CIRC CONCR
 LEN=0037 INSTALLED UNKN
 015 " DIA CIRC CONCR
 LEN=0038 INSTALLED UNKN
 015 " DIA CIRC CONCR
 LEN=0056 INSTALLED UNKN
 060 " H 00 " W MULT CONCR
 LEN=0048 INSTALLED UNKN
 1 0 00013 0 00 0023+42
 LENGTH(AH 2391 BK 2335)
 015 " DIA CIRC CONCR
 LEN=0048 INSTALLED UNKN
 018 " DIA CIR PLASTIC
 LEN=0060 INSTALLED 1998
 015 " DIA CIRC CONCR
 LEN=0004 INSTALLED 2001
 015 " DIA CIRC CONCR
 LEN=0008 INSTALLED 2001
 015 " DIA CIRC CONCR
 LEN=0038 INSTALLED UNKN
 015 " DIA CIRC CONCR
 LEN=0048 INSTALLED UNKN
 024 " DIA CIRC CONCR
 LEN=0058 INSTALLED UNKN
 1 0 00013 0 00 0000+00
 NC SR 0187 SH
 SR 0187 SH
 (SR0187 SEG 0050/2487)
 MFC BEGIN = D
 BK-WYOMING (65)
 LENGTH(AH 2335 BK 0000)

034431 FT

034431 FT
 INTER-AHD MINNEQUA AV
 (BORO)
 MAIN ST
 (SR0414 SEG 0020/0800)



0150/1257 SECOND ST
 (BORO)
 0150/0547 018 " DIA CIRC CONCR
 LEN=0030 INSTALLED UNKN
 0150/0262 018 " DIA CIRC CONCR
 LEN=0030 INSTALLED UNKN
 0150/0255 BMSSEN 08/0154/0150/0000
 0150/0079 2 0 08005 0 00 0140+92
 033174 FT TOWANDA CREEK
 BMSBG 08/0154/0150/0000
 0150/0000 LENGTH(AH 1257 BK 2548)

033174 FT

SOUTH AV
 (BORO)

0140/1613

NC MINNEQUA AV
 SOUTH AV
 (SR3008 SEG 0020/0000)
 0140/1613 024 " DIA CIR PLASTIC
 0140/1025 LEN=0065 INSTALLED UNKN
 CANTON
 CANTON T
 0140/0871 024 " DIA CIR PLASTIC
 0140/0845 LEN=0065 INSTALLED UNKN
 024 " DIA CIR PLASTIC
 0140/0560 LEN=0060 INSTALLED UNKN
 024 " DIA CIR PLASTIC
 0140/0127 LEN=0060 INSTALLED UNKN
 024 " DIA CIR PLASTIC
 0140/0080 LEN=0055 INSTALLED 2007
 030626 FT 2 0 08005 0 00 0115+41
 0140/0000 LENGTH(AH 2548 BK 3037)

030626 FT

0130/2224 030 " DIA CIR PLASTIC
 LEN=0055 INSTALLED 2007

DIR: B TOTAL LEN: 6.521 MI. DIST: 03-9 SR: 154
 LEFT MUN: CANTON T RIGHT MUN: CANTON T

2 0 08005 0 00 0085+00 027589 FT
 BRAGUE RD
 (T300) 0130/0000

0130/1655	018 " DIA	CIR PLASTIC
	LEN=0045	INSTALLED UNKN
0130/1215	018 " DIA	CIR PLASTIC
	LEN=0055	INSTALLED 2005
0130/0653	018 " DIA	CIR PLASTIC
	LEN=0065	INSTALLED UNKN
0130/0173	018 " DIA	CIR PLASTIC
027589 FT	LEN=0050	INSTALLED 2007
5 0130/0000	LENGTH(AH 3037 BK 2873)	
	036 " DIA	CIR PLASTIC
0120/2783	LEN=0060	INSTALLED 2007
	RHODES RD	
0120/1675	(T318)	
	LC FOR RHODES RD	
0120/1582	(CONN)	
0120/1222	018 " DIA	CIRC METAL
	LEN=0046	INSTALLED 2002
0120/1099	018 " DIA	CIR PLASTIC
	LEN=0060	INSTALLED 2002
0120/0799	015 " DIA	CIRC METAL
	LEN=0050	INSTALLED UNKN
0120/0635	018 " DIA	CIR PLASTIC
	LEN=0050	INSTALLED UNKN
024716 FT	2 0 08005 0 00 0056+21	
5 0120/0000	LENGTH(AH 2873 BK 3093)	
	060 " DIA	CIRC CONCR
0110/3090	LEN=0088	INSTALLED 2002
0110/2689	018 " DIA	CIR PLASTIC
	LEN=0045	INSTALLED 2002
0110/1844	018 " DIA	CIR PLASTIC
	LEN=0045	INSTALLED 2007
0110/1425	018 " DIA	CIR PLASTIC
	LEN=0050	INSTALLED 2006
0110/1081	018 " DIA	CIR PLASTIC
	LEN=0050	INSTALLED 2007
0110/0620	018 " DIA	CIR PLASTIC
	LEN=0045	INSTALLED UNKN
0110/0232	018 " DIA	CIR PLASTIC
	LEN=0056	INSTALLED 2005
021623 FT	2 0 08005 0 00 0025+21	
5 0110/0000	LENGTH(AH 3093 BK 2516)	
	024 " DIA	CIR PLASTIC
0100/2138	LEN=0045	INSTALLED UNKN
	018 " DIA	CIR PLASTIC

EXTRACT DATE: 12/18/2023
PRINT DATE: 12/19/2023

ROADWAY MANAGEMENT SYSTEM
SLD COUNTY/SR - ANNUAL PRINT

PAGE NUMBER: 70
COUNTY: BRADFORD

DIR: B TOTAL LEN: 6.521 MI.
LEFT MUN: CANTON T

DIST: 03-9 SR: 154
RIGHT MUN: CANTON T

Stationing	Notes	Material	Length	Installation
0100/1725		024" DIA CIR PLASTIC	LEN=0046	INSTALLED 2005
0100/1422			LEN=0048	INSTALLED UNKN
0100/0537		BMSSEN 08/0154/0100/0527		
0100/0527		TRIB BEECH FLATS CREEK		
0100/0255		BMSBG 08/0154/0100/0527		
0100/0236		BMSSEN 08/0154/0100/0236		
019107 FT		LITTLE BEECH FLAT		
019107 FT		BMSBG 08/0154/0100/0236		
		(T804)		
		KE HILL RD		
0100/0000	NC LAKE HILL RD	LENGTH(AH 2516 BK 1475)		
0090/0916		036" DIA CIR PLASTIC		
0090/0788		BMSSEN 08/0154/0090/0761		
0090/0761		BMSBG 08/0154/0090/0761		
017632 FT		018" DIA CIR PLASTIC		
017632 FT		LEN=0066		INSTALLED 2006
		VILLAGE: BEECH FLATS		
0090/0000		LENGTH(AH 1475 BK 2449)		
0080/2317		024" DIA CIR PLASTIC		
0080/1970		LEN=0045		INSTALLED 2006
0080/1678		024" DIA CIR PLASTIC		
		LEN=0042		INSTALLED 2006
0080/1656		021" DIA CIR PLASTIC		
0080/1087		LEN=0045		INSTALLED UNKN
		024" DIA CIR PLASTIC		
		LEN=0046		INSTALLED 2006
0080/0043		018" DIA CIR PLASTIC		
015183 FT		LEN=0060		INSTALLED UNKN
0080/0000		LENGTH(AH 2449 BK 2242)		
0070/1872		021" DIA CIR PLASTIC		
		LEN=0045		INSTALLED UNKN
0070/1154		084"H 00"W MULT METAL		
		LEN=0065		INSTALLED UNKN

2 0 08004 0 00 0000+00 015183 FT
GROVER RD
(SR3012 SEG 0060/2159) 0080/0000

DIR: B TOTAL LEN: 6.521 MI. DIST: 03-9 SR: 154
 LEFT MUN: CANTON T RIGHT MUN: CANTON T

Structure ID	Length	Material	Notes
0070/1127	14 FT	BEECH FLATS STRUCTURE	
0070/1120		BMSID 08/0154/0070/1127	
0070/0655		084"H 00"W MULT METAL	
0070/0427		LEN=0062 INSTALLED UNKN	
012941 FT		024"DIA CIR PLASTIC	
012941 FT		LEN=0057 INSTALLED 2006	
0070/0000		024"DIA CIR PLASTIC	
0060/2283		LEN=0048 INSTALLED UNKN	
0060/2080		2 0 08001 0 00 0175+08	
0060/1724		LEN=0048 INSTALLED UNKN	
0060/1360		024"DIA CIR PLASTIC	
0060/0965		LEN=0052 INSTALLED 2016	
0060/0710		024"DIA CIR PLASTIC	
0060/0527		LEN=0055 INSTALLED UNKN	
0060/0137		024"DIA CIR PLASTIC	
010540 FT		LEN=0057 INSTALLED UNKN	
010540 FT		024"DIA CIR PLASTIC	
0060/0000		LEN=0056 INSTALLED 2006	
0050/2121		024"DIA CIR PLASTIC	
0050/1382		LEN=0058 INSTALLED 2006	
0050/0843		024"DIA CIR PLASTIC	
0050/0299		LEN=0047 INSTALLED UNKN	
008172 FT		024"DIA CIR PLASTIC	
008172 FT		LEN=0046 INSTALLED 2006	
0050/0000		024"DIA CIR PLASTIC	
0040/2098		LEN=0061 INSTALLED UNKN	
0040/1758		2 0 08001 0 00 0199+66	
0040/1448		LEN=0067 INSTALLED UNKN	
		018"DIA CIR PLASTIC	
		LEN=0057 INSTALLED 2006	
		024"DIA CIR PLASTIC	
		LEN=0057 INSTALLED 2006	
		018"DIA CIR PLASTIC	
		LEN=0064 INSTALLED 2006	
		018"DIA CIR PLASTIC	

EXTRACT DATE: 12/18/2023
PRINT DATE: 12/19/2023

ROADWAY MANAGEMENT SYSTEM
SLD COUNTY/SR - ANNUAL PRINT

PAGE NUMBER: 68
COUNTY: BRADFORD

DIR: B TOTAL LEN: 6.521 MI.
LEFT MUN: CANTON T

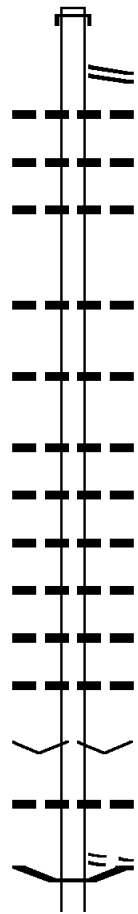
DIST: 03-9 SR: 154
RIGHT MUN: CANTON T

	0040/0667	LEN=0057	INSTALLED 2006
		036 "DIA	CIR PLASTIC
	0040/0360	LEN=0068	INSTALLED 2006
		018 "DIA	CIRC METAL
005968 FT	0040/0055	LEN=0040	INSTALLED UNKN
	005968 FT	2 0 08001 0 00	0246+55
		TOP END RD	
		(T533)	
	0040/0000	LENGTH(AH 2204 BK 2369)	
		018 "DIA	CIR PLASTIC
	0030/2282	LEN=0045	INSTALLED 2014
		018 "DIA	CIR PLASTIC
	0030/1803	LEN=0041	INSTALLED 2014
		018 "DIA	CIR PLASTIC
	0030/1572	LEN=0044	INSTALLED 2014
		018 "DIA	CIR PLASTIC
	0030/1342	LEN=0042	INSTALLED 2014
		024 "DIA	CIR PLASTIC
	0030/1180	LEN=0043	INSTALLED 2014
		018 "DIA	CIR PLASTIC
	0030/0971	LEN=0040	INSTALLED 2016
		018 "DIA	CIR PLASTIC
	0030/0214	LEN=0045	INSTALLED 2005
003599 FT	003599 FT	2 0 08001 0 00	0270+24
	0030/0000	LENGTH(AH 2369 BK 2517)	
		018 "DIA	CIR PLASTIC
	0020/2243	LEN=0045	INSTALLED 2014
		036 "DIA	CIR PLASTIC
	0020/1910	LEN=0047	INSTALLED 2011
		FORESTRY RD	
		(FRST)	
		018 "DIA	CIR PLASTIC
	0020/0120	LEN=0050	INSTALLED 2016
001082 FT	001082 FT	2 0 08001 0 00	0293+23
	0020/0000	LENGTH(AH 2517 BK 1082)	
		018 "DIA	CIR PLASTIC
	0010/0010	LEN=0040	INSTALLED 2011
000000 FT	000000 FT	2 0 08001 0 00	0304+05
		NC SR	0154 SH
	INTER-BK	SR	0154 SH
		(SR0154 SEG 0510/2414)	
		MFC BEGIN = D	
		BK-SULLIVAN (56)	
	0010/0000	LENGTH(AH 1082 BK 0000)	

166189 FT

166189 FT
 INTER-AHD
 0740/0934

NEW YORK STATE LINE
 (STBD)



DOTY HILL RD
 (SR4030 SEG 0010/0000)
 0740/0885 018 "DIA CIRC CONCR
 0740/0860 LEN=0080 INSTALLED 1997
 048 "DIA CIRC CONCR
 0740/0732 LEN=0075 INSTALLED UNKN
 018 "DIA CIRC CONCR
 0740/0239 LEN=0050 INSTALLED UNKN
 165255 FT 1 0 00020 0 01 1684+91
 0740/0000 LENGTH(AH 0934 BK 3581)
 015 "DIA CIRC CONCR
 0730/3175 LEN=0050 INSTALLED UNKN
 015 "DIA CIRC CONCR
 0730/2498 LEN=0060 INSTALLED 1997
 036 "DIA CIRC CONCR
 0730/1800 LEN=0060 INSTALLED UNKN
 018 "DIA CIRC CONCR
 0730/1632 LEN=0060 INSTALLED UNKN
 036 "DIA CIRC CONCR
 0730/1116 LEN=0055 INSTALLED UNKN
 018 "DIA CIRC CONCR
 0730/0787 LEN=0065 INSTALLED UNKN
 015 "DIA CIRC CONCR
 0730/0665 LEN=0070 INSTALLED UNKN
 018 "DIA CIRC CONCR
 0730/0257 LEN=0070 INSTALLED UNKN
 161674 FT 1 0 00020 0 01 1649+22
 0730/0000 VILLAGE: FASSET
 LENGTH(AH 3581 BK 1116)
 018 "DIA CIRC CONCR
 0720/1110 LEN=0080 INSTALLED UNKN
 WALSH LN
 0720/0826 (PRDR)
 0720/0544 BMSSEN 08/0014/0720/0467
 1 0 00020 0 01 1642+75

165255 FT

161674 FT

EXTRACT DATE: 12/18/2023
PRINT DATE: 12/19/2023

ROADWAY MANAGEMENT SYSTEM
SLD COUNTY/SR - ANNUAL PRINT

PAGE NUMBER: 66
COUNTY: BRADFORD

DIR: B TOTAL LEN: 31.475 MI.
LEFT MUN: SOUTH CREEK T

DIST: 03-9 SR: 14
RIGHT MUN: SOUTH CREEK T

ROARING RUN RD
(SR4034 SEG 0140/2228)

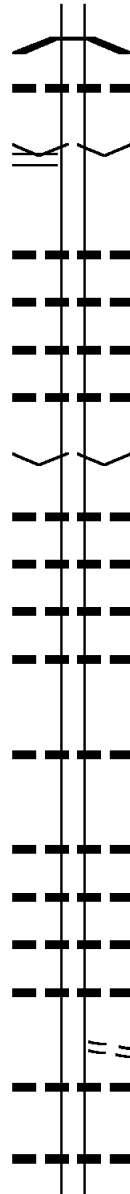
160558 FT

0720/0000

157848 FT

155839 FT

155288 FT



0720/0467

0720/0035
160558 FT

0720/0000

0710/1670

0710/1113

0710/0588

0710/0286
157848 FT

0710/0000

0700/1790

0700/1528

0700/1058

0700/0480
155839 FT

0700/0000

0690/0390
155288 FT

0690/0000

0680/2355

0680/1791

0680/1640

0680/1484

0680/1397

0680/1042

0680/0377

SOUTH CREEK
BMSBG 08/0014/0720/0467
026"H 72"W CON BOX CUL
LEN=0050 INSTALLED UNKN
1 0 00020 0 01 1638+11
VILLAGE: FASSETT
LENGTH(AH 1116 BK 2710)

018 "DIA CIRC CONCR
LEN=0050 INSTALLED UNKN
024 "DIA CIRC CONCR
LEN=0040 INSTALLED UNKN
048 "DIA CIRC CONCR
LEN=0050 INSTALLED UNKN
015 "DIA CIRC CONCR
LEN=0060 INSTALLED UNKN
1 0 00020 0 01 1610+89
VILLAGE: FASSETT

0710/0000
LENGTH(AH 2710 BK 2009)
024 "DIA CIRC CONCR
LEN=0045 INSTALLED UNKN
024 "DIA CIRC METAL
LEN=0090 INSTALLED 1997
015 "DIA CIRC METAL
LEN=0165 INSTALLED UNKN
072 "DIA CIRC METAL
LEN=0060 INSTALLED UNKN
1 0 00020 0 01 1590+71
LENGTH(AH 2009 BK 0551)

018 "DIA CIRC CONCR
LEN=0052 INSTALLED UNKN
1 0 00020 0 01 1585+17
LENGTH(AH 0551 BK 2399)
015 "DIA CIRC CONCR
LEN=0060 INSTALLED UNKN
015 "DIA CIRC METAL
LEN=0070 INSTALLED UNKN
018 "DIA CIRC CONCR
LEN=0052 INSTALLED UNKN
015 "DIA CIRC METAL
LEN=0070 INSTALLED UNKN
BYPASS RD
(T846)

036 "DIA CIRC CONCR
LEN=0068 INSTALLED UNKN
018 "DIA CIRC CONCR
LEN=0070 INSTALLED UNKN
LC FOR BYPASS RD

EXTRACT DATE: 12/18/2023
PRINT DATE: 12/19/2023

ROADWAY MANAGEMENT SYSTEM
SLD COUNTY/SR - ANNUAL PRINT

PAGE NUMBER: 65
COUNTY: BRADFORD

DIR: B TOTAL LEN: 31.475 MI.
LEFT MUN: SOUTH CREEK T

DIST: 03-9 SR: 14
RIGHT MUN: SOUTH CREEK T

Stationing	Structure	Material	Length	Notes
152889 FT	0680/0325	(CONN)		
	0680/0026	015" DIA CIRC CONCR	LEN=0060	INSTALLED UNKN
	152889 FT	1 0 00020 0 01 1561+60		REESER LN (T781)
	0680/0000	LENGTH(AH 2399 BK 2112)		
	0670/1699	015" DIA CIRC CONCR	LEN=0055	INSTALLED UNKN
	0670/1588	LC FOR REESER LN		(CONN)
	0670/0838	015" DIA CIRC CONCR	LEN=0060	INSTALLED UNKN
	0670/0290	018" DIA CIRC CONCR	LEN=0070	INSTALLED UNKN
150777 FT	150777 FT	1 0 00020 0 01 1539+85		
	0670/0000	LENGTH(AH 2112 BK 2850)		
	0660/2504	036" DIA CIRC CONCR	LEN=0060	INSTALLED UNKN
	0660/2000	018" DIA CIRC CONCR	LEN=0060	INSTALLED UNKN
	0660/1681	015" DIA CIRC CONCR	LEN=0065	INSTALLED UNKN
	0660/0934	030" DIA CIRC CONCR	LEN=0070	INSTALLED UNKN
WILKES RD (T878)	0660/0763			
	0660/0714	BMS EN 08/0014/0660/0699		1 0 00020 0 01 1518+09
	0660/0699	TRIBUTARY SOUTH CREEK		BMSBG 08/0014/0660/0699
147927 FT	147927 FT	1 0 00020 0 01 1510+50		
	0660/0000	015" DIA CIRC CONCR	LEN=0060	INSTALLED UNKN
	0650/1857	LENGTH(AH 2850 BK 2350)		
	0650/1830	BMS EN 08/0014/0650/1830		1 0 00020 0 01 1506+33
	0650/1306	CANAAN RUN		BMSBG 08/0014/0650/1830
	0650/1130	024" DIA CIRC METAL	LEN=0060	INSTALLED UNKN
		072" DIA CIRC METAL	LEN=0070	INSTALLED UNKN
1 0 00020 0 01 1492+30 145577 FT				
AYRES RD				
				145577 FT

EXTRACT DATE: 12/18/2023
PRINT DATE: 12/19/2023

ROADWAY MANAGEMENT SYSTEM
SLD COUNTY/SR - ANNUAL PRINT

PAGE NUMBER: 64
COUNTY: BRADFORD

DIR: B TOTAL LEN: 31.475 MI.
LEFT MUN: SOUTH CREEK T

DIST: 03-9 SR: 14
RIGHT MUN: SOUTH CREEK T

(T751)

0650/0000

==

5 0650/0000 LENGTH(AH 2350 BK 2225)
MONKEY RUN RD

==

0640/2187

(TB60)

0640/2167

015 " DIA CIRC CONCR
LEN=0055 INSTALLED UNKN

0640/1411

036"H 00"W MULT PLSTIC
LEN=0040 INSTALLED 2017

0640/0958

018 " DIA CIRC CONCR
LEN=0120 INSTALLED UNKN

0640/0670

018 " DIA CIRC CONCR
LEN=0055 INSTALLED UNKN

GLEN ST
(T777)

0640/0511
143352 FT

==

143352 FT 1 0 00020 0 01 1470+33
THOMPSON HILL RD

==

5 0640/0000 LENGTH(AH 2225 BK 2596)
(TB58)

0630/2015

015 " DIA CIRC CONCR
LEN=0055 INSTALLED UNKN

0630/1781

015 " DIA CIRC CONCR
LEN=0050 INSTALLED UNKN

==

0630/1303

LEWIS ST
(TB49)

0630/1168

015 " DIA CIRC CONCR
LEN=0050 INSTALLED UNKN

0630/0925

015 " DIA CIRC CONCR
LEN=0050 INSTALLED UNKN

0630/0471

018 " DIA CIRC CONCR
LEN=0050 INSTALLED UNKN

0630/0300

015 " DIA CIRC CONCR
LEN=0050 INSTALLED UNKN

LC FOR VORHEES RD
(CONN)
VORHEES RD
(TB26)

140756 FT

==

140756 FT 1 0 00020 0 01 1439+75
VILLAGE: GILLETT

0630/0000

5 0630/0000 LENGTH(AH 2596 BK 1992)

0620/1515

==

TRIB TO SOUTH CREEK
STRUCTURE LENGTH 11 FT

0620/1469

BMSID 08/0014/0620/1469

LC FOR VORHEES RD
(CONN)

0620/0837

==

0620/0229

015 " DIA CIRC CONCR
LEN=0050 INSTALLED UNKN

138764 FT

138764 FT

1 0 00020 0 01 1420+17

5 0620/0000 LENGTH(AH 1992 BK 1241)
015 " DIA CIRC CONCR

0610/1099

LEN=0055 INSTALLED UNKN

EXTRACT DATE: 12/18/2023
PRINT DATE: 12/19/2023

ROADWAY MANAGEMENT SYSTEM
SLD COUNTY/SR - ANNUAL PRINT

PAGE NUMBER: 63
COUNTY: BRADFORD

DIR: B TOTAL LEN: 31.475 MI.
LEFT MUN: SOUTH CREEK T

DIST: 03-9 SR: 14
RIGHT MUN: SOUTH CREEK T

1 0 00020 0 01 1408+61 137523 FT
MOTT TOWN RD
(T851) 0610/0000

WATSON RD
(T823)
LC FOR WATSON RD
(CONN) 0600/1111
0600/0977

134287 FT

131251 FT

0610/0870	015 " DIA	CIRC	CONCR	LEN=0050	INSTALLED	UNKN
0610/0571	018 " DIA	CIRC	CONCR	LEN=0050	INSTALLED	UNKN
0610/0045	015 " DIA	CIRC	CONCR	LEN=0085	INSTALLED	UNKN
137523 FT						
0610/0000	5	LENGTH(AH	1241	BK	3236)	
0600/3176		BMSSEN	08/0014/0600/3108			
		1 0 00020	0 01 1406+32			
		TRIBUTARY	SOUTH CREEK			
0600/3108		BMSBG	08/0014/0600/3108			
0600/2760		015 " DIA	CIRC	CONCR	LEN=0055	INSTALLED UNKN
0600/2208		018 " DIA	CIRC	CONCR	LEN=0055	INSTALLED UNKN
0600/1886		018 " DIA	CIRC	CONCR	LEN=0055	INSTALLED UNKN
0600/1500		018 " DIA	CIRC	CONCR	LEN=0050	INSTALLED UNKN
0600/1111						
0600/0977						
0600/0509		BMSSEN	08/0014/0600/0490			
		1 0 00020	0 01 1380+16			
		TRIBUTARY	SOUTH CREEK			
0600/0490		BMSBG	08/0014/0600/0490			
134287 FT		1 0 00020	0 01 1375+28			
5		0600/0000	LENGTH(AH	3236	BK	3036)
0590/3036		018 " DIA	CIRC	CONCR	LEN=0075	INSTALLED UNKN
0590/2519		018 " DIA	CIRC	METAL	LEN=0065	INSTALLED UNKN
0590/1943		015 " DIA	CIRC	METAL	LEN=0085	INSTALLED UNKN
0590/1804		018 " DIA	CIRC	METAL	LEN=0070	INSTALLED UNKN
0590/1503		015 " DIA	CAST	IRON	LEN=0070	INSTALLED UNKN
0590/1247		024 " DIA	CAST	IRON	LEN=0085	INSTALLED UNKN
0590/0802		015 " DIA	CIRC	CONCR	LEN=0060	INSTALLED UNKN
0590/0591		018 " DIA	CIRC	CONCR	LEN=0055	INSTALLED UNKN
0590/0105		015 " DIA	CIRC	CONCR	LEN=0060	INSTALLED UNKN
131251 FT		1 0 00020	0 01 1344+98			

EXTRACT DATE: 12/18/2023
PRINT DATE: 12/19/2023

ROADWAY MANAGEMENT SYSTEM
SLD COUNTY/SR - ANNUAL PRINT

PAGE NUMBER: 62
COUNTY: BRADFORD

DIR: B TOTAL LEN: 31.475 MI.
LEFT MUN: SOUTH CREEK T

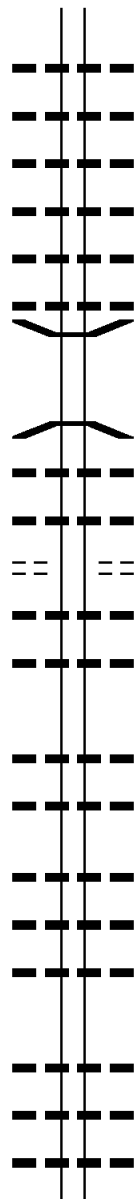
DIST: 03-9 SR: 14
RIGHT MUN: SOUTH CREEK T

KILGORE RD
(T737)

129164 FT

127761 FT

126295 FT



5	0590/0000	LENGTH(AH 3036 BK 2087)
	015 "DIA	CIRC CONCR
	0580/1918	LEN=0055 INSTALLED UNKN
	015 "DIA	CIRC CONCR
	0580/1625	LEN=0060 INSTALLED UNKN
	015 "DIA	CIRC CONCR
	0580/1132	LEN=0060 INSTALLED UNKN
	036"H 48"W	CON BOX CUL
	0580/0905	LEN=0070 INSTALLED UNKN
	024 "DIA	CIRC CONCR
	0580/0645	LEN=0060 INSTALLED UNKN
	024 "DIA	CIRC CONCR
	0580/0275	LEN=0045 INSTALLED UNKN
	0580/0027	BMSSEN 08/0014/0580/0000
	129164 FT	1 0 00020 0 01 1324+15
		TR. SOUTH CREEK
		BMSBG 08/0014/0580/0000
5	0580/0000	LENGTH(AH 2087 BK 1403)
	015 "DIA	CIRC CONCR
	0570/0875	LEN=0060 INSTALLED UNKN
	015 "DIA	CIRC CONCR
	0570/0719	LEN=0055 INSTALLED UNKN
	0570/0707	KETCHUM RD (TB22)
	015 "DIA	CIRC CONCR
	0570/0391	LEN=0060 INSTALLED UNKN
	018 "DIA	CIRC CONCR
	0570/0292	LEN=0050 INSTALLED UNKN
	127761 FT	1 0 00020 0 01 1310+11
5	0570/0000	LENGTH(AH 1403 BK 1466)
	015 "DIA	CIRC CONCR
	0560/1432	LEN=0060 INSTALLED UNKN
	015 "DIA	CIRC CONCR
	0560/1143	LEN=0050 INSTALLED 1997
	015 "DIA	CIRC CONCR
	0560/0540	LEN=0080 INSTALLED UNKN
	048"H 76"W	CON BOX CUL
	0560/0454	LEN=0040 INSTALLED UNKN
	015 "DIA	CIRC CONCR
	0560/0139	LEN=0070 INSTALLED UNKN
	126295 FT	1 0 00020 0 01 1295+45
5	0560/0000	LENGTH(AH 1466 BK 2054)
	015 "DIA	CIRC CONCR
	0550/2039	LEN=0060 INSTALLED 1997
	015 "DIA	CIRC CONCR
	0550/1901	LEN=0060 INSTALLED UNKN
	018 "DIA	CIR PLASTIC
	0550/1597	LEN=0060 INSTALLED UNKN
	015 "DIA	CIRC CONCR

EXTRACT DATE: 12/18/2023
PRINT DATE: 12/19/2023

ROADWAY MANAGEMENT SYSTEM
SLD COUNTY/SR - ANNUAL PRINT

PAGE NUMBER: 61
COUNTY: BRADFORD

DIR: B TOTAL LEN: 31.475 MI.
LEFT MUN: SOUTH CREEK T

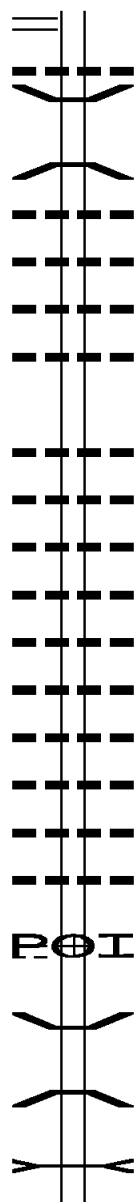
DIST: 03-9 SR: 14
RIGHT MUN: SOUTH CREEK T

Station	Length	Notes	Material	Status
0550/1063	LEN=0060	SOUTH CREEK	INSTALLED	UNKN
0550/1014	LEN=0060	COLUMBIA T	INSTALLED	UNKN
0550/0677	LEN=0060	015 "DIA CIRC	CONCR	UNKN
0550/0482	LEN=0055	018 "DIA CIRC	CONCR	UNKN
0550/0194	LEN=0050	018 "DIA CIRC	CONCR	UNKN
124241 FT	124241 FT	1 0 00020 0 01 1274+00		
0550/0000	LENGTH(AH 2054 BK 3347)	018 "DIA CIRC	CONCR	UNKN
0540/3074	LEN=0050	015 "DIA CIRC	CONCR	UNKN
0540/2718	LEN=0050	024 "DIA CIRC	CONCR	UNKN
0540/2465	LEN=0050	018 "DIA CIRC	CONCR	UNKN
0540/2073	BMSSEN 08/0014/0540/2056	1 0 00020 0 01 1262+10		
0540/2056	TRIB NO BR SOUTH CREEK	BMSBG 08/0014/0540/2056		
0540/1896	KETCHUM RD (T696)			
0540/1399				
0540/0816	LEN=0055	015 "DIA CIRC	CONCR	UNKN
0540/0419	LEN=0060	015 "DIA CIRC	CONCR	UNKN
120894 FT	120894 FT	1 0 00020 0 01 1241+18		
0540/0000	LENGTH(AH 3347 BK 1203)	015 "DIA CIRC	CONCR	UNKN
0530/1167	LEN=0060	015 "DIA CIRC	CONCR	UNKN
0530/0735	LEN=0056	TR SOUTH CRK	INSTALLED	UNKN
0530/0308	STRUCTURE LENGTH 18 FT	BMSID 08/0014/0530/0308		
119691 FT	119691 FT	1 0 00020 0 01 1229+56		
0530/0000	VILLAGE: SNEDEKERVILLE	LENGTH(AH 1203 BK 1459)		
0520/1404	LEN=0060	015 "DIA CIRC	CONCR	UNKN
0520/1002	LEN=0060	018 "DIA CIRC	CONCR	UNKN
0520/0540	LEN=0060	015 "DIA CIRC	CONCR	UNKN
0520/0131	LEN=0060	015 "DIA CIRC	CONCR	UNKN
118232 FT	118232 FT	1 0 00020 0 01 1214+79		

		5	0520/0000	LENGTH(AH	1459	BK	3246)
				015 "DIA	CIRC	CONCR	
			0510/2990	LEN=0058	INSTALLED	UNKN	
				015 "DIA	CIRC	CONCR	
			0510/2605	LEN=0055	INSTALLED	UNKN	
				015 "DIA	CIRC	CONCR	
			0510/1960	LEN=0055	INSTALLED	UNKN	
				015 "DIA	CIRC	CONCR	
			0510/1710	LEN=0050	INSTALLED	UNKN	
				015 "DIA	CIRC	CONCR	
			0510/1334	LEN=0055	INSTALLED	UNKN	
				015 "DIA	CIRC	CONCR	
			0510/0929	LEN=0055	INSTALLED	UNKN	
				015 "DIA	CIRC	CONCR	
			0510/0626	LEN=0050	INSTALLED	UNKN	
				015 "DIA	CIRC	CONCR	
			0510/0377	LEN=0050	INSTALLED	UNKN	
114986	FT		114986	FT	1 0 00020	0 01 1182	+31
		5	0510/0000	LENGTH(AH	3246	BK	1659)
				015 "DIA	CIRC	CONCR	
			0500/1643	LEN=0060	INSTALLED	UNKN	
				024 "DIA	CIRC	CONCR	
			0500/1237	LEN=0055	INSTALLED	UNKN	
				015 "DIA	CIRC	CONCR	
			0500/1059	LEN=0052	INSTALLED	UNKN	
				024 "DIA	CIRC	CONCR	
			0500/0870	LEN=0052	INSTALLED	UNKN	
				015 "DIA	CIRC	CONCR	
			0500/0565	LEN=0055	INSTALLED	UNKN	
				015 "DIA	CIRC	CONCR	
			0500/0220	LEN=0060	INSTALLED	UNKN	
				015 "DIA	CIRC	CONCR	
			0500/0045	LEN=0060	INSTALLED	UNKN	
113327	FT		113327	FT	1 0 00020	0 01 1166	+00
		5	0500/0000	LENGTH(AH	1659	BK	1896)
				015 "DIA	CIRC	CONCR	
			0490/1760	LEN=0060	INSTALLED	UNKN	
				015 "DIA	CIRC	CONCR	
			0490/1545	LEN=0060	INSTALLED	UNKN	
				018 "DIA	CIRC	CONCR	
			0490/1015	LEN=0055	INSTALLED	UNKN	
				015 "DIA	CIRC	CONCR	
			0490/0785	LEN=0055	INSTALLED	UNKN	
				015 "DIA	CIRC	CONCR	
			0490/0550	LEN=0050	INSTALLED	UNKN	
				015 "DIA	CIRC	CONCR	
			0490/0230	LEN=0055	INSTALLED	UNKN	
			111431	FT			

DIR: B TOTAL LEN: 31.475 MI. DIST: 03-9 SR: 14
 LEFT MUN: COLUMBIA T RIGHT MUN: COLUMBIA T

(SR4031 SEG 0010/0000) 0490/0000



109794 FT

FAIRBANKS RD
(T608)

0470/0104
106731 FT

0490/0000	LENGTH(AH 1896 BK 1637)
015 "DIA	CIRC CONCR
0480/1600	LEN=0060 INSTALLED UNKN
0480/1189	BMSSEN 08/0014/0480/1138
1 0 00020	0 01 1141+74
	WOLFE CREEK
0480/1138	BMSBG 08/0014/0480/1138
018 "DIA	CIRC CONCR
0480/0932	LEN=0075 INSTALLED UNKN
015 "DIA	CIRC CONCR
0480/0600	LEN=0060 INSTALLED 1997
015 "DIA	CIRC CONCR
0480/0297	LEN=0060 INSTALLED UNKN
015 "DIA	CIRC CONCR
0480/0050	LEN=0055 INSTALLED UNKN
109794 FT	1 0 00020 0 01 1130+27
0480/0000	LENGTH(AH 1637 BK 3063)
015 "DIA	CIRC CONCR
0470/2835	LEN=0060 INSTALLED UNKN
018 "DIA	CIRC CONCR
0470/2646	LEN=0066 INSTALLED UNKN
018 "DIA	CIRC CONCR
0470/2428	LEN=0060 INSTALLED UNKN
018 "DIA	CIRC CONCR
0470/2235	LEN=0073 INSTALLED UNKN
018 "DIA	CIRC CONCR
0470/1908	LEN=0080 INSTALLED UNKN
018 "DIA	CIRC CONCR
0470/1724	LEN=0070 INSTALLED UNKN
015 "DIA	CIRC CONCR
0470/1559	LEN=0054 INSTALLED UNKN
015 "DIA	CIRC CONCR
0470/1220	LEN=0055 INSTALLED UNKN
015 "DIA	CIRC CONCR
0470/0940	LEN=0056 INSTALLED UNKN
015 "DIA	CIRC CONCR
0470/0730	LEN=0060 INSTALLED UNKN
0470/0104	(APRA) KERRY VIEW ESTAT
106731 FT	1 0 00020 0 01 1099+38
0470/0000	LENGTH(AH 3063 BK 1651)
0460/1629	BMSSEN 08/0014/0460/1573
0 0 00000	0 00 0000+00
	NORTH BRANCH SUGAR CREEK
0460/1573	BMSBG 08/0014/0460/1573
	TR SOUTH CRK
	STRUCTURE LENGTH 14 FT
0460/1278	BMSID 08/0014/0460/1278

EXTRACT DATE: 12/18/2023
PRINT DATE: 12/19/2023

ROADWAY MANAGEMENT SYSTEM
SLD COUNTY/SR - ANNUAL PRINT

PAGE NUMBER: 58
COUNTY: BRADFORD

DIR: B TOTAL LEN: 31.475 MI.
LEFT MUN: COLUMBIA T

DIST: 03-9 SR: 14
RIGHT MUN: COLUMBIA T

105080 FT

105080 FT 1 0 00020 0 01 1084+00
LAUREL LAKE RD
(T694)

5 0460/0000 LENGTH(AH 1651 BK 3242)
015 " DIA CIRC CONCR
0450/3100 LEN=0060 INSTALLED UNKN
018 " DIA CIRC METAL
0450/2780 LEN=0054 INSTALLED UNKN
018 " DIA CIRC CONCR
0450/2493 LEN=0055 INSTALLED UNKN
018 " DIA CIRC CONCR
0450/2255 LEN=0052 INSTALLED UNKN
015 " DIA CIRC CONCR
0450/2050 LEN=0056 INSTALLED UNKN
015 " DIA CIRC CONCR
0450/1588 LEN=0054 INSTALLED UNKN
015 " DIA CIRC CONCR
0450/1379 LEN=0052 INSTALLED UNKN
024 " DIA CIRC CONCR
0450/1071 LEN=0055 INSTALLED UNKN

015 " DIA CIRC CONCR
0450/0465 LEN=0050 INSTALLED UNKN
0450/0074 BMSSEN 08/0014/0450/0057
1 0 00020 0 01 1051+97
TRIB NO BR SOUTH CREEK
0450/0057 BMSBG 08/0014/0450/0057
101838 FT 1 0 00020 0 01 1051+45
SEYMOUR DR
(T656)

101838 FT

5 0450/0000 LENGTH(AH 3242 BK 2028)
018 " DIA CIRC CONCR
0440/1276 LEN=0058 INSTALLED UNKN

024 " DIA CIRC CONCR
0440/0325 LEN=0060 INSTALLED UNKN
0440/0015 BMSSEN 08/0014/0440/0000
099810 FT 1 0 00020 0 01 1030+19
UNT OF NB SUGAR CRK
BMSBG 08/0014/0440/0000

099810 FT

5 0440/0000 LENGTH(AH 2028 BK 2439)
018 " DIA CIRC CONCR
0430/2130 LEN=0075 INSTALLED UNKN
MURRAY DR
0430/2086 (T693)

AUSTINVILLE RD

EXTRACT DATE: 12/18/2023
PRINT DATE: 12/19/2023

ROADWAY MANAGEMENT SYSTEM
SLD COUNTY/SR - ANNUAL PRINT

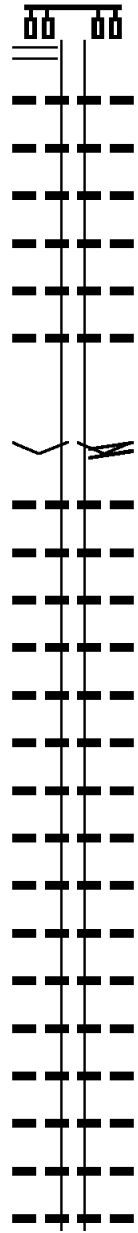
PAGE NUMBER: 57
COUNTY: BRADFORD

DIR: B TOTAL LEN: 31.475 MI.
LEFT MUN: COLUMBIA T

DIST: 03-9 SR: 14
RIGHT MUN: COLUMBIA T

(SR4016 SEG 0140/0233) 0430/1930

097371 FT



Stationing	Length	Material	Notes
0430/1930	018"	DIA CIRC PLASTIC	
0430/1667	LEN=0048	INSTALLED UNKN	
0430/1173	015"	DIA CIRC CONCR	
0430/1073	LEN=0062	INSTALLED UNKN	
0430/0836	015"	DIA CIRC CONCR	
0430/0490	LEN=0050	INSTALLED UNKN	
0430/0278	015"	DIA CIRC CONCR	
097371 FT	LEN=0040	INSTALLED UNKN	
	015"	DIA CIRC METAL	
	LEN=0055	INSTALLED UNKN	
	015"	DIA CIRC METAL	
	LEN=0051	INSTALLED UNKN	
	1 0 00020	0 0 01 1008+00	
	VILLAGE:	COL CROSS RD	
	SPRINGFIELD RD		
	(SR4014 SEG 0010/0000)		
5 0430/0000	LENGTH(AH 2439 BK 3807)		
0420/3707	018"	DIA CIRC CONCR	
0420/3500	LEN=0056	INSTALLED UNKN	
0420/3257	018"	DIA CIRC CONCR	
0420/3091	LEN=0050	INSTALLED UNKN	
0420/2850	018"	DIA CIRC CONCR	
0420/2597	LEN=0050	INSTALLED UNKN	
0420/2400	042"H 60"W	CON BOX CUL	
0420/2255	LEN=0040	INSTALLED UNKN	
0420/1868	015"	DIA CIRC CONCR	
0420/1776	LEN=0053	INSTALLED UNKN	
0420/1480	015"	DIA CIRC CONCR	
0420/1136	LEN=0050	INSTALLED UNKN	
0420/0822	018"	DIA CIRC CONCR	
0420/0655	LEN=0045	INSTALLED UNKN	
0420/0418	018"	DIA CIRC CONCR	
0420/0275	LEN=0056	INSTALLED UNKN	
	015"	DIA CIRC CONCR	
	LEN=0060	INSTALLED UNKN	
	015"	DIA CIRC CONCR	
	LEN=0063	INSTALLED UNKN	
	015"	DIA CIRC CONCR	
	LEN=0056	INSTALLED UNKN	
	018"	DIA CIRC CONCR	
	LEN=0060	INSTALLED UNKN	
	018"	DIA CIRC CONCR	
	LEN=0056	INSTALLED UNKN	
	015"	DIA CIRC CONCR	
	LEN=0068	INSTALLED UNKN	

EXTRACT DATE: 12/18/2023
PRINT DATE: 12/19/2023

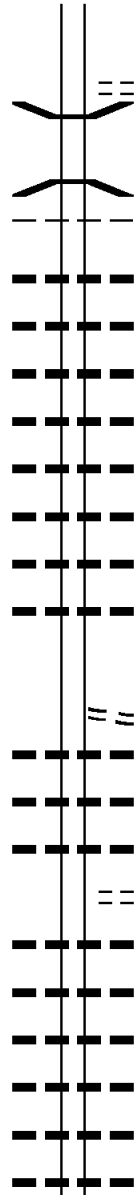
ROADWAY MANAGEMENT SYSTEM
SLD COUNTY/SR - ANNUAL PRINT

PAGE NUMBER: 56
COUNTY: BRADFORD

DIR: B TOTAL LEN: 31.475 MI.
LEFT MUN: COLUMBIA T

DIST: 03-9 SR: 14
RIGHT MUN: COLUMBIA T

093564 FT



093564 FT 1 0 00020 0 01 0968+68
OLD KENNEDY RD
(TB67)
S 0420/0000 LENGTH(AH 3807 BK 3081)
0410/2990 BMSBN 08/0014/0410/2973
1 0 00020 0 01 0967+59
TR. TO SOUTH CREEK
0410/2973 BMSBG 08/0014/0410/2973
COLUMBIA
0410/2634 TROY T
0410/2590 015 " DIA CIRC CONCR
LEN=0045 INSTALLED UNKN
0410/2437 015 " DIA CIRC CONCR
LEN=0045 INSTALLED UNKN
0410/2061 015 " DIA CIRC CONCR
LEN=0100 INSTALLED UNKN
0410/1814 048"H 48"W CON BOX CUL
LEN=0045 INSTALLED UNKN
0410/1490 015 " DIA CIRC CONCR
LEN=0050 INSTALLED UNKN
0410/1297 015 " DIA CIRC CONCR
LEN=0050 INSTALLED UNKN
0410/0970 015 " DIA CIRC CONCR
LEN=0050 INSTALLED UNKN
0410/0594 015 " DIA CIRC CONCR
LEN=0055 INSTALLED UNKN
090483 FT 1 0 00020 0 01 0937+62
HAVENS RD
(T540)
S 0410/0000 LENGTH(AH 3081 BK 2968)
0400/2927 015 " DIA CIRC CONCR
LEN=0045 INSTALLED UNKN
0400/2657 015 " DIA CIRC CONCR
LEN=0045 INSTALLED UNKN
0400/2466 030 " DIA CIRC CONCR
LEN=0075 INSTALLED UNKN
MOTEL RD
(T543)
0400/2393 072"H 60"W CON BOX CUL
LEN=0040 INSTALLED UNKN
0400/1897 015 " DIA CIRC CONCR
LEN=0045 INSTALLED UNKN
0400/1506 015 " DIA CIRC CONCR
LEN=0050 INSTALLED UNKN
0400/1289 015 " DIA CIRC CONCR
LEN=0050 INSTALLED UNKN
0400/0997 015 " DIA CIRC CONCR
LEN=0050 INSTALLED UNKN
0400/0606 015 " DIA CIRC CONCR
LEN=0050 INSTALLED UNKN
0400/0362 015 " DIA CIRC CONCR
LEN=0055 INSTALLED UNKN

090483 FT

DIR: B TOTAL LEN: 31.475 MI. DIST: 03-9 SR: 14
 LEFT MUN: TROY T RIGHT MUN: TROY T

Stationing	Notes	Stationing	Notes
087515 FT		087515 FT	1 0 00020 0 01 0908+19
		0400/0000	LENGTH(AH 2968 BK 2751)
		0390/2746	015 " DIA CIRC CONCR
		0390/2300	LEN=0045 INSTALLED UNKN
		0390/2123	015 " DIA CIRC CONCR
		0390/1876	LEN=0045 INSTALLED UNKN
		0390/1755	018 " DIA CIRC CONCR
		0390/1255	LEN=0048 INSTALLED UNKN
			HAVENS RD
			(T540)
			060"H 60"W CON BOX CUL
			LEN=0045 INSTALLED UNKN
			060"H 72"W CON BOX CUL
			LEN=0038 INSTALLED UNKN
			(APRA) CUMMINGS LUMBER
			PRIVATE DR
		0390/0052	(PRDR)
		0390/0007	072"H 72"W CON BOX CUL
		084764 FT	LEN=0056 INSTALLED UNKN
		0390/0000	1 0 00020 0 01 0880+68
			LENGTH(AH 2751 BK 2192)
			015 " DIA CIRC CONCR
		0382/1910	LEN=0050 INSTALLED UNKN
		0382/1830	018 " DIA CIR PLASTIC
		0382/1346	LEN=0050 INSTALLED UNKN
			018 " DIA CIRC METAL
			LEN=0045 INSTALLED UNKN
			018 " DIA CIRC CONCR
		0382/0642	LEN=0045 INSTALLED UNKN
			048 " DIA CIRC CONCR
		0382/0165	LEN=0040 INSTALLED UNKN
		082572 FT	1 0 00020 0 01 0858+76
		0382/0000	LENGTH(AH 2192 BK 2250)
			(APRA) PENNDOT STOCKPIL
			PENNDOT STOCKPILE 09
		0372/1442	(GOVT)
		0372/1388	CEMETER Y RD
		0372/1272	(TWP)
			024 " DIA CIRC CONCR
			LEN=0100 INSTALLED UNKN

GATE 3 LN
(TWP)

GATE 2 LN
(TWP)

GATE 1 LN

DIR: B TOTAL LEN: 31.475 MI. DIST: 03-9 SR: 14
 LEFT MUN: TROY T RIGHT MUN: TROY T

Stationing	Description	Notes
(TWP) 0372/0915	==	
080322 FT	0372/0807	018 " DIA CIRC CONCR LEN=0085 INSTALLED UNKN
	0372/0430	018 " DIA CIRC CONCR LEN=0080 INSTALLED UNKN
	080322 FT	0 0 00000 0 00 0000+00 ELMIRA ST (SR0006 SEG 0170/0709)
	NC SR INTER-BK	0014 SH ELMIRA ST (SR0006 SEG 0170/0709)
080322 FT	0372/0000	LTH AH 002250 BK 004140
	080322 FT	
	7364/0000	LTH AH 004140 BK 000713
	INTER-AHD	ELMIRA ST (SR0006 SEG 0160/0000)
MAIN ST (SR0006 SEG 0160/0000) 0360/0713	0360/0713	TROY BORO AL
	0360/0627	TROY BORO AL
	0360/0560	TROY BORO AL
BORO AL (BORO) 0360/0313	0360/0313	TROY BORO AL
REDINGTON AV (BORO) 0360/0075	0360/0075	TROY BORO AL
	0360/0069	RAILROAD ST (BORO)
079609 FT	0360/0034	BMSEN 08/0014/0360/0000 1 0 00020 0 01 0791+97 WEST BRANCH SUGAR CREEK BMSBG 08/0014/0360/0000
	079609 FT	LENGTH(AH 0713 BK 1248)
	0350/0706	018 " DIA CIRC METAL LEN=0030 INSTALLED UNKN
	0350/0016	018 " DIA CIRC METAL LEN=0050 INSTALLED UNKN
1 0 00020 0 01 0779+24 078361 FT	078361 FT	
CHESTNUT ST (BORO) 0350/0000	0350/0000	LENGTH(AH 1248 BK 2451)
	0340/2080	018 " DIA CIRC METAL LEN=0032 INSTALLED UNKN
	0340/2018	RAILROAD ST (BORO)
	0340/1802	018 " DIA CIRC METAL LEN=0040 INSTALLED UNKN
	0340/1041	018 " DIA CIRC CONCR LEN=0035 INSTALLED UNKN

DIR: B TOTAL LEN: 31.475 MI. DIST: 03-9 SR: 14
 LEFT MUN: TROY BOROUGH B RIGHT MUN: TROY BOROUGH B

Street Name	Segment ID	Length (FT)	Material	Notes
WEIGESTER ST (BORO)	0340/0990			
			RBR	
	0340/0639		BMS EN	08/0014/0340/0602 0 0 00000 0 00 0000+00 P3
			RBR	
	0340/0602		BMS BG	08/0014/0340/0602 FALL BROOK
CASE ST (BORO)	0340/0276			
	075910 FT			
	0340/0005		018 " DIA	CIRC CONCR LEN=0044 INSTALLED UNKN
	075910 FT		1 0 00020	0 01 0754+66
			NC CA	ANTON ST EUREKA DR (BORO) TROY BOROUGH TROY T
FALL BROOK RD (SR3032 SEG 0070/3356)	0340/0000			
	074416 FT			
	0340/0000			LENGTH(AH 2451 BK 1494)
	0330/1341		048 " DIA	CIRC CONCR LEN=0055 INSTALLED UNKN
	0330/0835		018 " DIA	CIRC CONCR LEN=0053 INSTALLED UNKN
	0330/0478		024 " DIA	CIRC CONCR LEN=0056 INSTALLED UNKN
	0330/0231		018 " DIA	CIRC CONCR LEN=0080 INSTALLED UNKN
	074416 FT		1 0 00020	0 01 0739+46
	0330/0000			LENGTH(AH 1494 BK 2855)
	0320/2813		018 " DIA	CIRC CONCR LEN=0058 INSTALLED UNKN
	0320/2287		018 " DIA	CIRC CONCR LEN=0061 INSTALLED UNKN
	0320/2042		018 " DIA	CIRC CONCR LEN=0125 INSTALLED UNKN
	0320/1635		018 " DIA	CIRC CONCR LEN=0050 INSTALLED UNKN
	0320/1445		018 " DIA	CIRC CONCR LEN=0045 INSTALLED UNKN
	0320/1117		024 " DIA	CIRC CONCR LEN=0061 INSTALLED UNKN
	0320/1027			BEAVERDALE RD (SR3036 SEG 0010/0000)
	0320/0747		018 " DIA	CIRC CONCR LEN=0053 INSTALLED UNKN
	0320/0437		018 " DIA	CIRC CONCR LEN=0060 INSTALLED UNKN
			030 " DIA	CIRC CONCR

DIR: B TOTAL LEN: 31.475 MI. DIST: 03-9 SR: 14
 LEFT MUN: TROY T RIGHT MUN: TROY T

Stationing	Notes	Stationing	Notes
071561 FT		0320/0302	LEN=0061 INSTALLED UNKN
		071561 FT	1 0 00020 0 01 0710+88
			072"H 72"W CON BOX CUL
			LEN=0055 INSTALLED UNKN
KNIGHTS DR (T336)		0320/0000	LENGTH(AH 2855 BK 2139)
0310/1928	==		
		0310/1756	018 " DIA CIRC CONCR LEN=0056 INSTALLED UNKN
		0310/1015	018 " DIA CIRC CONCR LEN=0056 INSTALLED UNKN
		0310/0450	024 " DIA CIRC CONCR LEN=0060 INSTALLED UNKN
069422 FT		069422 FT	1 0 00020 0 00 0693+70
		0310/0000	LENGTH(AH 2139 BK 3090)
		0300/3070	018 " DIA CIRC CONCR LEN=0058 INSTALLED UNKN
		0300/2771	015 " DIA CIRC CONCR LEN=0082 INSTALLED UNKN
		0300/2131	024 " DIA CIRC CONCR LEN=0120 INSTALLED UNKN
		0300/1590	024 " DIA CIRC CONCR LEN=0058 INSTALLED UNKN
MYAL DR (T590)		0300/1352	==
		0300/1005	018 " DIA CIRC CONCR LEN=0056 INSTALLED UNKN
		0300/0907	042 " DIA CIRC CONCR LEN=0124 INSTALLED UNKN
		0300/0618	018 " DIA CIRC CONCR LEN=0060 INSTALLED UNKN
		0300/0255	MUD CREEK RD (SR3034 SEG 0010/0000)
1 0 00020 0 00 0663+25 066332 FT		066332 FT	
CEASE DR (T522)		0300/0000	LENGTH(AH 3090 BK 3238)
		0290/3186	BMSSEN 08/0014/0290/3163 1 0 00020 0 00 0631+05
		0290/3163	TRIB SOUTH FORK SUGAR C BMSBG 08/0014/0290/3163
		0290/3015	015 " DIA CIRC CONCR LEN=0065 INSTALLED UNKN
		0290/1942	015 " DIA CIRC CONCR LEN=0085 INSTALLED UNKN
		0290/1899	ROUTE 514 (SR0514 SEG 0010/0000)

DIR: B TOTAL LEN: 31.475 MI. DIST: 03-9 SR: 14
 LEFT MUN: TROY T RIGHT MUN: TROY T

Stationing	Length	Material	Notes
0290/1362	015"	DIA CIRC CONCR	INSTALLED UNKN
0290/1104	015"	DIA CIRC CONCR	INSTALLED UNKN
0290/0828	018"	DIA CIRC CONCR	INSTALLED UNKN
0290/0380	015"	DIA CIRC CONCR	INSTALLED UNKN
063094 FT	1 0 00020	0 0 00 0631+05	
0290/0000	015"	DIA CIRC CONCR	INSTALLED UNKN
0280/1783	015"	DIA CIRC CONCR	INSTALLED UNKN
0280/1298	015"	DIA CIRC CONCR	INSTALLED UNKN
0280/0821	015"	DIA CIRC CONCR	INSTALLED UNKN
0280/0535	015"	DIA CIRC CONCR	INSTALLED UNKN
060829 FT	1 0 00020	0 0 00 0607+85	
0280/0253	015"	DIA CIRC CONCR	INSTALLED UNKN
060829 FT	1 0 00020	0 0 00 0607+85	
0280/0000	015"	DIA CIRC CONCR	INSTALLED UNKN
0270/1881	015"	DIA CIRC CONCR	INSTALLED UNKN
0270/1568	018"	DIA CIRC CONCR	INSTALLED UNKN
0270/1128	018"	DIA CIRC CONCR	INSTALLED UNKN
0270/0845	018"	DIA CIRC METAL	INSTALLED UNKN
0270/0615	018"	DIA CIRC CONCR	INSTALLED UNKN
058926 FT	1 0 00020	0 0 00 0588+82	
0270/0000	018"	DIA CIRC CONCR	INSTALLED UNKN
0260/2810	015"	DIA CIRC CONCR	INSTALLED UNKN
0260/2215	036"	DIA CIRC CONCR	INSTALLED UNKN
0260/1935	024"	DIA CIRC CONCR	INSTALLED UNKN
0260/1770	018"	DIA CIRC CONCR	INSTALLED UNKN
0260/1540	018"	DIA CIRC CONCR	INSTALLED UNKN
0260/1240	018"	DIA CIRC CONCR	INSTALLED UNKN

DIR: B TOTAL LEN: 31.475 MI. DIST: 03-9 SR: 14
 LEFT MUN: TROY T RIGHT MUN: TROY T

PHINNEY DR
 (T352)

Stationing	Segment	Material	Length	Status
	0260/1080	036" DIA CIRC CONCR	LEN=0075	INSTALLED UNKN
	0260/0880	018" DIA CIRC CONCR	LEN=0115	INSTALLED UNKN
056071 FT	0260/0160	018" DIA CIRC CONCR	LEN=0065	INSTALLED UNKN
	056071 FT	1 0 00020 0 00 0560+27		
	0260/0000	036" DIA CIRC CONCR	LEN=0060	INSTALLED UNKN
	0250/1675	036" DIA CIRC CONCR	LENGTH(AH 2855 BK 2127)	INSTALLED UNKN
	0250/1076	018" DIA CIRC CONCR	LEN=0095	INSTALLED UNKN
	0250/0855	018" DIA CIRC CONCR	LEN=0110	INSTALLED UNKN
053944 FT	0250/0010	BMSBG 08/0014/0250/0000		
	053944 FT	1 0 00020 0 00 0538+79		
	0250/0000	TR. N. BR. TOWANDA CR	LENGTH(AH 2127 BK 2906)	INSTALLED UNKN
	0240/2022	015" DIA CIRC CONCR	LEN=0065	INSTALLED UNKN
	0240/0924	018" DIA CIRC CONCR	LEN=0050	INSTALLED UNKN
	0240/0656	018" DIA CIRC CONCR	LEN=0045	INSTALLED UNKN
	0240/0333	024" DIA CIRC CONCR	LEN=0050	INSTALLED UNKN
051038 FT	051038 FT	1 0 00020 0 00 0509+75		
	0240/0000	036" DIA CIRC CONCR	LENGTH(AH 2906 BK 2840)	INSTALLED UNKN
	0230/2799	015" DIA CIRC CONCR	LEN=0075	INSTALLED UNKN
	0230/0465	024" DIA CIRC CONCR	LEN=0060	INSTALLED UNKN
	0230/0385	TROY ALBA BOROUGH B		
048198 FT	048198 FT	1 0 00020 0 00 0481+36		
		015" DIA CIRC CONCR	LEN=0045	INSTALLED UNKN

EXTRACT DATE: 12/18/2023
PRINT DATE: 12/19/2023

ROADWAY MANAGEMENT SYSTEM
SLD COUNTY/SR - ANNUAL PRINT

PAGE NUMBER: 49
COUNTY: BRADFORD

DIR: B TOTAL LEN: 31.475 MI.
LEFT MUN: ALBA BOROUGH B

DIST: 03-9 SR: 14
RIGHT MUN: ALBA BOROUGH B

ALBA MTN RD
(T527)

046010 FT

0210/0046
045125 FT

044079 FT

TARBOX LN
(PRDR)

0190/1266

5	0230/0000	LENGTH(AH 2840 BK 2188)
	018 "DIA	CIRC CONCR
	0220/1910	LEN=0050 INSTALLED UNKN
	024 "DIA	CIRC CONCR
	0220/1396	LEN=0066 INSTALLED UNKN
	018 "DIA	CIRC CONCR
	0220/0822	LEN=0050 INSTALLED UNKN
	018 "DIA	CIRC CONCR
	0220/0436	LEN=0060 INSTALLED UNKN
	015 "DIA	CIRC METAL
	0220/0127	LEN=0060 INSTALLED UNKN
	046010 FT	1 0 00020 0 00 0459+49
		CEMETERY ST
		(BORO)
5	0220/0000	LENGTH(AH 2188 BK 0885)
	045125 FT	1 0 00020 0 00 0450+65
		WINDFALL RD
		(SR3028 SEG 0010/0000)
5	0210/0000	LENGTH(AH 0885 BK 1046)
	0200/1046	BMS EN 08/0014/0200/1028
		1 0 00020 0 00 0450+35
		ALBA CREEK
	0200/1028	BMSBG 08/0014/0200/1028
		024 "H 36 "W CON BOX CUL
	0200/0767	LEN=0035 INSTALLED UNKN
		SISTER ST
		(BORO)
	0200/0578	018 "DIA CIRC CONCR
		LEN=0070 INSTALLED UNKN
	044079 FT	1 0 00020 0 00 0440+08
		ALBA BOROUGH
		CANTON T
5	0200/0000	LENGTH(AH 1046 BK 2455)
	018 "DIA	CIRC CONCR
	0190/2290	LEN=0040 INSTALLED UNKN
	015 "DIA	CIRC CONCR
	0190/1810	LEN=0045 INSTALLED UNKN
	024 "DIA	CIRC CONCR
	0190/1667	LEN=0070 INSTALLED UNKN
		018 "DIA CIRC CONCR
	0190/0981	LEN=0045 INSTALLED UNKN
		072 "H 30 "W CONCR ARCH
	0190/0010	LEN=0090 INSTALLED UNKN

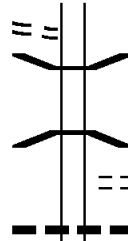
DIR: B TOTAL LEN: 31.475 MI. DIST: 03-9 SR: 14
 LEFT MUN: CANTON T RIGHT MUN: CANTON T

Stationing	Right of Way	Structure	Material	Length	Notes
041624 FT	041624 FT	1 0 00020 0 00	0415+51	0415+51	LENGTH(AH 2455 BK 3300)
	0180/2700	018" DIA	CIRC CONCR	LEN=0055	INSTALLED UNKN
NEWELL RD (T316)	0180/1955	018" DIA	CIRC CONCR	LEN=0055	INSTALLED UNKN
	0180/0945	036" DIA	CIRC METAL	LEN=0045	INSTALLED UNKN
	0180/0885	018" DIA	CIRC CONCR	LEN=0045	INSTALLED UNKN
1 0 00020 0 00 0382+49	038324 FT			038324 FT	
LANDIS RD (T529)	0180/0000	018" DIA	CIRC CONCR	LEN=0040	INSTALLED UNKN
	0170/3058	018" DIA	CIRC CONCR	LEN=0045	INSTALLED UNKN
	0170/2647	018" DIA	CIRC CONCR	LEN=0045	INSTALLED UNKN
	0170/2234	018" DIA	CIRC CONCR	LEN=0050	INSTALLED UNKN
	0170/1870	018" DIA	CIRC CONCR	LEN=0060	INSTALLED UNKN
	0170/1833	015" DIA	CIRC METAL	LEN=0060	INSTALLED UNKN
	0170/1440	015" DIA	CIRC CONCR	LEN=0055	INSTALLED UNKN
	0170/1076				
	0170/0669				
	0170/0017	BMS EN 08/0014	0170/0000	0349+17	TRIBUTARY TO ALBA CREEK
034987 FT	034987 FT	1 0 00020 0 00	0349+17	0349+17	BMSBG 08/0014/0170/0000
	0170/0000	018" DIA	CIRC CONCR	LEN=0060	INSTALLED UNKN
	0160/1102	024" DIA	CIRC CONCR	LEN=0055	INSTALLED UNKN
	0160/1100				
	0160/0555				
1 0 00020 0 00 0323+95	032466 FT			032466 FT	

DIR: B TOTAL LEN: 31.475 MI. DIST: 03-9 SR: 14
 LEFT MUN: CANTON T RIGHT MUN: CANTON T

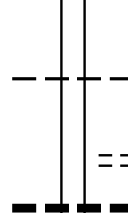
NEWELL RD
 (T316)

0160/0000



0160/0000 LENGTH(AH 2521 BK 2611)
 0150/2542 BMSID 08/0014/0150/2529
 1 0 00020 0 00 0323+18
 TR. ALBA CREEK
 0150/2529 BMSBG 08/0014/0150/2529
 WOODWARD RD
 0150/2057 (T333)
 030 " DIA CIRC CONCR
 0150/1901 LEN=0055 INSTALLED UNKN

029855 FT



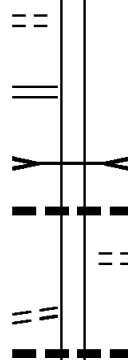
029855 FT 1 0 00020 0 00 0297+85
 CANTON
 CANTON B
 0150/0000 LENGTH(AH 2611 BK 3326)
 NC SR 0014 SH
 NORTH ST
 0140/3251 (T314)
 018 " DIA CIRC CONCR
 0140/3010 LEN=0040 INSTALLED UNKN
 0140/2100 048 " DIA CIRC CONCR
 LEN=0035 INSTALLED UNKN
 0140/1200 018 " DIA CAST IRON
 LEN=0040 INSTALLED UNKN
 0140/0751 018 " DIA CAST IRON
 LEN=0035 INSTALLED UNKN

UPPER MTN RD
 (T308)

1 0 00020 0 00 0264+75 026529 FT

LOWER MOUNTAIN RD

(SR3016 SEG 0050/1606) 0140/0000



026529 FT
 0140/0000 LENGTH(AH 3326 BK 1441)
 MILL CREEK
 STRUCTURE LENGTH 24 FT
 0130/1391 BMSID 08/0014/0130/1391
 012 " DIA CIRC CONCR
 0130/1304 LEN=0030 INSTALLED UNKN
 W CARSON ST
 0130/0823 (BORO)
 0130/0634 018 " DIA CIRC CONCR
 LEN=0030 INSTALLED UNKN

TRIPPE ST
 (BORO)

0130/0783

DIR: B TOTAL LEN: 31.475 MI. DIST: 03-9 SR: 14
 LEFT MUN: CANTON B RIGHT MUN: CANTON B

Location	Stationing	Segment	Material	Status
E UNION ST (BORO)	0130/0378	018" DIA	CIRC CONCR	INSTALLED UNKN
	0130/0367	018" DIA	CIRC CONCR	INSTALLED UNKN
BORO AL (BORO)	0120/0501	018" DIA	CIRC CONCR	INSTALLED UNKN
	0120/0367	018" DIA	CIRC CONCR	INSTALLED UNKN
BORO AL (BORO)	0120/0215	018" DIA	CIRC CONCR	INSTALLED UNKN
	0120/0177	018" DIA	CIRC CONCR	INSTALLED UNKN
BORO AL (BORO)	0120/0064	018" DIA	CIRC CONCR	INSTALLED UNKN
	0120/0045	018" DIA	CIRC CONCR	INSTALLED UNKN
LYCOMING ST (BORO)	0110/1415	018" DIA	CIRC CONCR	INSTALLED UNKN
	0110/1145	018" DIA	CIRC CONCR	INSTALLED UNKN

DIR: B TOTAL LEN: 31.475 MI. DIST: 03-9 SR: 14
 LEFT MUN: CANTON B RIGHT MUN: CANTON B

Stationing	Structure / Feature	Notes
022604 FT	0110/0628 (BORO)	
	0110/0017 BMSBN 08/0014/0110/0000	
	022604 FT 1 0 00020 0 00 0224+92	
	UNNAMED TR TOWANDA CREEK	
	BMSBG 08/0014/0110/0000	
	5 0110/0000 LENGTH(AH 1479 BK 2557)	
020047 FT	0100/0349 CANTON	
	020047 FT CANTON T	
	1 0 00020 0 00 0200+45	
	W SOUTH AV	
	(T889)	
	5 0100/0000 LENGTH(AH 2557 BK 2553)	
0090/2488	018 "DIA CIRC METAL	
	0090/1651 LEN=0110 INSTALLED UNKN	
0090/0378	(APRA) PENNDOT STOCKPIL	
	NC SP PRINGBROOK DR	
	018 "DIA CIRC CONCR	
	0090/0285 LEN=0045 INSTALLED UNKN	
	017494 FT 1 0 00020 0 00 0174+98	
	5 0090/0000 LENGTH(AH 2553 BK 1420)	
016074 FT	012 "DIA CIRC CONCR	
	0080/0167 LEN=0040 INSTALLED UNKN	
	016074 FT	
	5 0080/0000 LENGTH(AH 1420 BK 1007)	
0080/0000	012 "DIA CIRC CONCR	
	0070/0981 LEN=0026 INSTALLED UNKN	
015067 FT	015067 FT 1 0 00020 0 00 0150+69	
	VILLAGE: CEDAR LEDGE	
	5 0070/0000 LENGTH(AH 1007 BK 2775)	
	TRIBUTARY TOWANDA CREEK	
	STRUCTURE LENGTH 18 FT	

LYCOMING ST
(T329)

PIT LN
(GOVT)

1 0 00020 0 00 0160+81 016074 FT
 SR 0414 SH
 (SR0414 SEG 0010/3123) 0080/0000

DIR: B TOTAL LEN: 31.475 MI. DIST: 03-9 SR: 14
 LEFT MUN: CANTON T RIGHT MUN: CANTON T

1 0 00020 0 00 0123+00 012292 FT
 OWENS RD
 (T311) 0060/0000

SPENCER RD
 (SR3014 SEG 0010/1847) 0040/2132

PRESTON RD
 (T307) 0040/1494

	0060/2688	BMSID 08/0014/0060/2688
	0060/2062	030 "DIA CIRC CONCR LEN=0045 INSTALLED UNKN
	0060/1131	BMSEN 08/0014/0060/1106 0 0 00000 0 00 0000+00
	0060/1106	TRIB TO TOWANDA CREEK BMSBG 08/0014/0060/1106
	0060/1073	018 "DIA CIRC CONCR LEN=0075 INSTALLED UNKN
	012292 FT	
	0060/0000	LENGTH(AH 2775 BK 2955) 018 "DIA CIRC METAL
	0050/2398	LEN=0040 INSTALLED UNKN CEDAR LEDGE LN
	0050/2019	(TWP) 018 "DIA CIRC CONCR
	0050/1850	LEN=0045 INSTALLED UNKN
	0050/1220	018 "DIA CIRC CONCR LEN=0045 INSTALLED UNKN
	0050/1040	024 "DIA CIR PLASTIC LEN=0055 INSTALLED UNKN
	0050/0234	018 "DIA CIRC METAL LEN=0045 INSTALLED UNKN
	0050/0015	BMSEN 08/0014/0050/0000
	009337 FT	1 0 00020 0 00 0093+35 TRIBUTARY TOWANDA CREEK
	0050/0000	BMSBG 08/0014/0050/0000 LENGTH(AH 2955 BK 2637)
	0040/1840	018 "DIA CIRC CONCR LEN=0050 INSTALLED UNKN
	0040/1690	036 "DIA CIRC CONCR LEN=0065 INSTALLED UNKN
	0040/1255	018 "DIA CIRC METAL LEN=0040 INSTALLED UNKN
	0040/0410	018 "DIA CIRC CONCR LEN=0050 INSTALLED UNKN
		018 "DIA CIRC CONCR

DIR: B TOTAL LEN: 31.475 MI. DIST: 03-9 SR: 14
 LEFT MUN: CANTON T RIGHT MUN: CANTON T

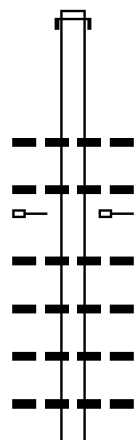
Stationing	Notes	Material	Length	Status
006700 FT		0040/0287	LEN=0045	INSTALLED UNKN
		006700 FT	1 0 00020 0 00 0066+94	
		GROVER RD		
		(SR3012 SEG 0010/0000)		
		0040/0000	LENGTH(AH 2637 BK 2575)	
		024 "DIA	CIRC CONCR	
		0030/2005	LEN=0075	INSTALLED UNKN
		FOR SR 0014 AND 3012		
		0030/1828	(CONN)	
		036 "DIA	CIR PLASTIC	
		0030/1525	LEN=0062	INSTALLED 2016
			018 "DIA	CIRC METAL
		0030/0545	LEN=0050	INSTALLED UNKN
		004125 FT	1 0 00020 0 00 0041+23	
		018 "DIA	CIRC CONCR	
		LEN=0045	INSTALLED UNKN	
		TAYLOR RD		
		(T305)		
		0030/0000	LENGTH(AH 2575 BK 2359)	
		018 "DIA	CIRC CONCR	
		0020/2230	LEN=0045	INSTALLED UNKN
		018 "DIA	CIRC CONCR	
		0020/1885	LEN=0045	INSTALLED UNKN
		030 "DIA	CIRC METAL	
		0020/1500	LEN=0050	INSTALLED UNKN
		018 "DIA	CIRC CONCR	
		0020/1200	LEN=0045	INSTALLED UNKN
		024 "DIA	CIRC CONCR	
		0020/0619	LEN=0063	INSTALLED UNKN
		018 "DIA	CIRC CONCR	
		0020/0370	LEN=0040	INSTALLED UNKN
		001766 FT	1 0 00020 0 00 0016+83	
		VILLAGE: GROVER		
		0020/0000	LENGTH(AH 2359 BK 1766)	
		015 "DIA	CAST IRON	
		0010/1415	LEN=0045	INSTALLED UNKN
		015 "DIA	CAST IRON	
		0010/1013	LEN=0045	INSTALLED UNKN
		024 "DIA	CAST IRON	
		0010/0622	LEN=0040	INSTALLED UNKN
		000000 FT	1 0 00020 0 00 0000+00	
		NC SR	0014 SH	
		INTER-BK	SR 0014 SH	
		(SR0014 SEG 0160/1703)		
		MFC BEGIN = C		
		BK-TIOGA (58)		
		0010/0000	LENGTH(AH 1766 BK 0000)	

MCCRACKEN RD
(T534)

260792 FT

260127 FT

258174 FT



260821 FT	1	0	00241	0	01	1018+27	
INTER-AHD							
1150/0665							
260156 FT	1	0	00241	0	01	1018+27	
1150/0000							
1140/1609							
1140/1230							
1140/1196							
1140/0968							
1140/0722							
1140/0437							
1140/0045							
258203 FT	1	0	00241	0	01	0998+84	

AH-WYOMING (65)
 INTER-AHD ROOSEVELT HW
 (SR0006 SEG 0010/0000)
 LENGTH(AH 0665 BK 1953)
 030 " DIA CIRC CONCR
 LEN=0080 INSTALLED 1998
 024 " DIA CIRC METAL
 LEN=0060 INSTALLED 1998
 MILEPOST 294.00
 018 " DIA CIRC CONCR
 LEN=0050 INSTALLED UNKN
 018 " DIA CIRC CONCR
 LEN=0050 INSTALLED UNKN
 024 " DIA CIRC CONCR
 LEN=0050 INSTALLED UNKN
 018 " DIA CIRC CONCR
 LEN=0072 INSTALLED UNKN

Stationing	Description	Material	Length	Notes
1140/0000	LENGTH(AH 1953 BK 2400)			
1130/0682	018 " DIA CIRC CONCR	LEN=0050	INSTALLED UNKN	
1130/0382	018 " DIA CIRC CONCR	LEN=0050	INSTALLED UNKN	
1130/0015	072 " DIA CIRC METAL	LEN=0060	INSTALLED UNKN	
255774 FT	255803 FT	1 0 00241 0 01 0974+79		
1130/0000	LENGTH(AH 2400 BK 2514)			
1120/1372	030 " DIA CIRC CONCR	LEN=0076	INSTALLED 1998	
1120/0963	018 " DIA CIRC CONCR	LEN=0070	INSTALLED UNKN	
1120/0823	MILEPOST		293.00	
1120/0643	018 " DIA CIRC CONCR	LEN=0070	INSTALLED UNKN	
253260 FT	253289 FT	1 0 00241 0 01 0949+60		
1120/0000	LENGTH(AH 2514 BK 2854)			
1110/2142	018 " DIA CIRC METAL	LEN=0020	INSTALLED UNKN	
SHUMWAY RD (T492)	1110/1520	CROSS RD (T492)		
LATTIMORE RD (T461)	1110/0185	LATTIMORE RD (T461)		
1110/0168	250435 FT	1 0 00241 0 01 0920+99		
250406 FT	1110/0000	MFC BEGIN = B		
	1110/0000	LENGTH(AH 2854 BK 1508)		
	1100/1000	018 " DIA CIRC CONCR	LEN=0065	INSTALLED 1998
	1100/0770	018 " DIA CIRC CONCR	LEN=0033	INSTALLED UNKN
	1100/0168	018 " DIA CIRC CONCR	LEN=0035	INSTALLED UNKN
1 0 00241 0 01 0905+88	248898 FT	248927 FT	1 0 00241 0 01 0905+88	

DIR: B TOTAL LEN: 49.398 MI. DIST: 03-9 SR: 6
 LEFT MUN: TUSCARORA T RIGHT MUN: TUSCARORA T

Location / Segment	Stationing	Material / Notes	Length / Milepost
CORNELL RD (T524)	1101/0000	018 " DIA CIRC CONCR	1100/0000
DINER RD (T524)	1090/3390	LEN=0088 INSTALLED UNKN	1090/3296
MFC BEGIN = B		MILEPOST	292.00
LENGTH(AH 1508 BK 3407)			
MARKS DR (T526)	1090/2678	018 " DIA CIRC CONCR	
	1090/2543	LEN=0090 INSTALLED 1998	
	1090/2065	018 " DIA CIRC CONCR	
	1090/1680	LEN=0050 INSTALLED UNKN	
DINER RD (T525)	1090/1657	072 " DIA CIRC CONCR	
	1090/1245	LEN=0080 INSTALLED UNKN	
	1090/0950	018 " DIA CIRC CONCR	
	1090/0646	LEN=0050 INSTALLED UNKN	
	1090/0327	018 " DIA CIRC CONCR	
	1090/0037	LEN=0062 INSTALLED UNKN	
245491 FT	245520 FT	018 " DIA CIRC CONCR	
	1090/0000	LEN=0060 INSTALLED UNKN	
	1080/2747	024 " DIA CIRC CONCR	
	1080/2557	LEN=0064 INSTALLED UNKN	
	1080/2460	1 0 0024 1 0 01 0871+98	
	1080/2221	LENGTH(AH 3407 BK 2967)	
	1080/1945	018 " DIA CIRC CONCR	
	1080/1674	LEN=0063 INSTALLED UNKN	
	1080/1394	018 " DIA CIRC CONCR	
	1080/1106	LEN=0075 INSTALLED UNKN	
	1080/0995	030 " DIA CIRC CONCR	
		LEN=0082 INSTALLED UNKN	
		018 " DIA CIRC METAL	
		LEN=0072 INSTALLED UNKN	
		018 " DIA CIRC CONCR	
		LEN=0060 INSTALLED UNKN	
		030 " DIA CIRC CONCR	
		LEN=0060 INSTALLED UNKN	
		MILEPOST	291.00
		030 " DIA CIR PLASTIC	

DIR: B TOTAL LEN: 49.398 MI. DIST: 03-9 SR: 6
 LEFT MUN: WYALUSING T RIGHT MUN: WYALUSING T

Stationing	Structure	Length	Material	Notes
242524 FT	1080/0860	LEN=0064	INSTALLED	1998
	024 " DIA	CIRC	CONCR	
	1080/0485	LEN=0060	INSTALLED	UNKN
	018 " DIA	CIRC	CONCR	
	1080/0150	LEN=0062	INSTALLED	UNKN
242553 FT	1 0 00241 0 01 0842+05			
	1080/0000	LENGTH(AH 2967 BK 0967)		
	018 " DIA	CIRC	CONCR	
	1070/0838	LEN=0038	INSTALLED	UNKN
	T. SUSQ. RIVER			
	STRUCTURE LENGTH 12 FT			
1 0 00241 0 01 0832+54	1070/0029	BMSID 08/0006/1070/0029		
CANYON RD (T470)	241557 FT			
	1070/0000	LENGTH(AH 0967 BK 2988)		
	018 " DIA	CIRC	CONCR	
	1060/2610	LEN=0038	INSTALLED	UNKN
	048 " DIA	CIRC	CONCR	
	1060/2299	LEN=0050	INSTALLED	UNKN
	018 " DIA	CIRC	CONCR	
	1060/2049	LEN=0050	INSTALLED	1998
	018 " DIA	CIRC	CONCR	
	1060/1786	LEN=0038	INSTALLED	UNKN
	018 " DIA	CIRC	METAL	
	1060/1092	LEN=0051	INSTALLED	1998
	018 " DIA	CIRC	CONCR	
	1060/0790	LEN=0046	INSTALLED	UNKN
238569 FT	238598 FT	1 0 00241 0 01 0803+87		
	1060/0000	LENGTH(AH 2988 BK 1981)		
	1050/1657	MILEPOST 290.00		
	018 " DIA	CIRC	CONCR	
	1050/0922	LEN=0038	INSTALLED	UNKN
	030 " DIA	CIRC	CONCR	
	1050/0590	LEN=0050	INSTALLED	UNKN
STERLING HILL RD (T468)	1050/0565			
236588 FT	236617 FT	1 0 00241 0 01 0784+86		
	T. SUSQ. RIVER			
	STRUCTURE LENGTH 10 FT			
	BMSID 08/0006/1050/0000			
	1050/0000	LENGTH(AH 1981 BK 1494)		
	018 " DIA	CIRC	CONCR	
	1040/0890	LEN=0038	INSTALLED	UNKN
	018 " DIA	CIRC	CONCR	
	1040/0568	LEN=0055	INSTALLED	1998

DIR: B TOTAL LEN: 49.398 MI. DIST: 03-9 SR: 6
 LEFT MUN: WYALUSING T RIGHT MUN: WYALUSING T

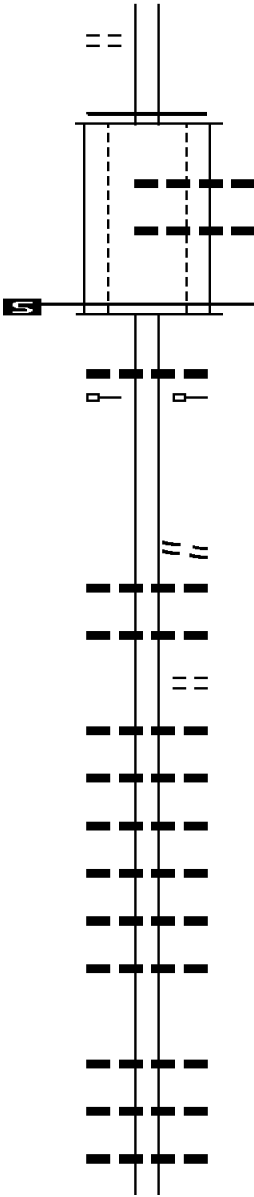
BROWNTOWN RD
 (T519)

1040/0457
 235094 FT

1 0 00241 0 01 0752+82 233864 FT
 MFC BEGIN = B
 LENGTH(AH 1230 BK 1859) 1031/0000

232005 FT

229098 FT

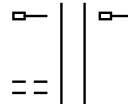


235123 FT 1 0 00241 0 01 0770+52
 MFC BEGIN = B
 LENGTH(AH 1494 BK 1230)
 1040/0000
 1030/0820 018 "DIA CIRC CONCR
 LEN=0041 INSTALLED UNKN
 1030/0345 018 "DIA CIRC CONCR
 LEN=0040 INSTALLED UNKN
 233893 FT 1 0 00241 0 01 0752+82
 MFC BEGIN = B
 LENGTH(AH 1230 BK 1859)
 1030/0000
 1020/0992 018 "DIA CIRC CONCR
 LEN=0057 INSTALLED 1998
 1020/0946 MILEPOST 289.00
 232034 FT 1 0 00241 0 01 0737+20
 MORAVIAN RD
 (T464)
 1020/0000 LENGTH(AH 1859 BK 2907)
 1010/2765 018 "DIA CIRC CONCR
 LEN=0055 INSTALLED UNKN
 1010/2424 024 "DIA CIRC CONCR
 LEN=0070 INSTALLED UNKN
 CHILLWAY RD
 (T459)
 1010/2100 024 "DIA CIRC CONCR
 LEN=0082 INSTALLED UNKN
 1010/2060 024 "DIA CIRC CONCR
 LEN=0055 INSTALLED UNKN
 1010/1650 030 "DIA CIRC CONCR
 LEN=0050 INSTALLED UNKN
 1010/1266 018 "DIA CIRC CONCR
 LEN=0084 INSTALLED UNKN
 1010/1065 018 "DIA CIRC CONCR
 LEN=0060 INSTALLED UNKN
 1010/0784 030 "DIA CIRC CONCR
 LEN=0060 INSTALLED UNKN
 1010/0275 1 0 00241 0 01 0708+96
 229127 FT
 1010/0000 LENGTH(AH 2907 BK 2787)
 1000/2743 018 "DIA CIRC CONCR
 LEN=0050 INSTALLED UNKN
 1000/2445 018 "DIA CIRC CONCR
 LEN=0054 INSTALLED UNKN
 1000/2149 018 "DIA CIRC CONCR
 LEN=0053 INSTALLED UNKN

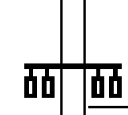
DIR: B TOTAL LEN: 49.398 MI. DIST: 03-9 SR: 6
 LEFT MUN: WYALUSING T RIGHT MUN: WYALUSING T

BOWLING ALLEY RD
 (T530)

1000/0672
 226311 FT



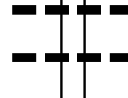
1000/1340 MILEPOST 288.00



226340 FT 1 0 00241 0 00 0680+74
 WYALUSING/NEW ALBANY RD
 (SR2010 SEG 0250/2551)

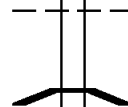
225481 FT

1000/0000 LENGTH(AH 2787 BK 0830)
 225510 FT 1 0 00014 0 01 0050+14
 0990/0000 LENGTH(AH 0830 BK 0885)



224596 FT

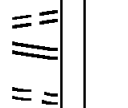
0980/0163 018 "DIA CIRC CONCR
 LEN=0044 INSTALLED UNKN
 0980/0151 018 "DIA CIRC CONCR
 LEN=0044 INSTALLED UNKN
 224625 FT 1 0 00014 0 01 0059+29
 0980/0000 LENGTH(AH 0885 BK 1093)
 0970/0696 BMS EN 08/0006/0970/0573
 NC GRAND ARMY OF REPUBLIC HW



0970/0636 WYALUSING
 WYALUSING B
 1 0 00014 0 00 0053+49
 WYALUSING CREEK
 0970/0573 BMSBG 08/0006/0970/0573

TO 1074/0010 SH
 (CONN)
 BRIDGE ST
 (SR1074 SEG 0010/0000)
 FRONT ST
 (BORO)

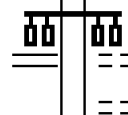
0970/0560
 0970/0478
 0970/0341
 223503 FT



223532 FT 1 0 00014 0 00 0060+08
 CANAL ST
 (BORO)

CHURCH ST
 (SR0706 SEG 0010/0000)

0970/0000



0970/0000 LENGTH(AH 1093 BK 1856)
 JOHN ST
 (BORO)
 0960/1564

FIRST ST
 (BORO)

0960/1548




0960/1530 018 "DIA CIRC CONCR
 LEN=0062 INSTALLED 1998
 SECOND ST
 (BORO)
 0960/1246 018 "DIA CIRC CONCR
 LEN=0040 INSTALLED UNKN
 THIRD ST
 (BORO)
 0960/0846

DIR: B TOTAL LEN: 49.398 MI. DIST: 03-9 SR: 6
 LEFT MUN: WYALUSING B RIGHT MUN: WYALUSING B

ROAD NAME	START	END	LENGTH	INSTALL	DETAILS
HOMET HEIGHTS RD (BORO)	0960/0485	0960/0450	221647 FT	1998	018 " DIA CIRC CONCR LEN=0052 1 0 00241 0 00 0635+37 FIFTH ST (BORO)
		0950/1745		1998	018 " DIA CIRC CONCR LEN=0062
PRIVATE DR (PRDR)	0950/0679	0950/0918	219902 FT	1998	018 " DIA CIRC CONCR LEN=0103 (APRA) MOUNTAIN ENERGY NC ST WYALUSING T
		0950/0434		1998	018 " DIA CIRC CONCR LEN=0100 1 0 00241 0 00 0617+85
		0940/2929		1998	018 " DIA CIRC CONCR LEN=0060
		0940/2539		1998	018 " DIA CIRC CONCR LEN=0120
HOMET CROSS RD (T495)	0940/1185	0940/0273	216929 FT	UNKN	018 " DIA CIRC CONCR LEN=0115 MILEPOST 286.00 1 0 00241 0 00 0588+01
PRIVATE DR (PRDR)	0930/1106	0930/1106			(APRA) B & K EQUIPMENT
OLD STAGECOACH RD (T472)	0930/0465	0930/0123	214935 FT	1998	018 " DIA CIRC CONCR LEN=0107 1 0 00241 0 00 0567+99
		0930/0000			LENGTH(AH 1994 BK 0927) 018 " DIA CIRC CONCR

DIR: B TOTAL LEN: 49.398 MI. DIST: 03-9 SR: 6
 LEFT MUN: WYALUSING T RIGHT MUN: WYALUSING T



DIR: B TOTAL LEN: 49.398 MI. DIST: 03-9 SR: 6
 LEFT MUN: WYALUSING T RIGHT MUN: WYALUSING T

1 0 00241 0 00 0484+81 206639 FT
 SHORT CUT RD
 (T485) 0890/0000

0890/1402	018 " DIA	CIRC	CONCR	LEN=0102	INSTALLED	1998
0890/1153	018 " DIA	CIRC	CONCR	LEN=0102	INSTALLED	1998
0890/0872	018 " DIA	CIRC	CONCR	LEN=0098	INSTALLED	1998
0890/0567	018 " DIA	CIRC	CONCR	LEN=0097	INSTALLED	1998
0890/0254	018 " DIA	CIRC	CONCR	LEN=0097	INSTALLED	UNKN
206667 FT	POND HOLLOW RD					
0890/0000	(T462)					
0880/2550	018 " DIA	CIRC	CONCR	LEN=0100	INSTALLED	1998
0880/2470	MILEPOST 284.00					
0880/2262	018 " DIA	CIRC	CONCR	LEN=0096	INSTALLED	1998
0880/2000	018 " DIA	CIRC	CONCR	LEN=0100	INSTALLED	1998
0880/1717	018 " DIA	CIRC	CONCR	LEN=0100	INSTALLED	1998
0880/1390	018 " DIA	CIRC	CONCR	LEN=0100	INSTALLED	1998
204055 FT	204083 FT					
0880/0000	LENGTH(AH 2584 BK 2151)					
0870/1624	048 " DIA	CIRC	METAL	LEN=0090	INSTALLED	1998
0870/0772	018 " DIA	CIRC	CONCR	LEN=0110	INSTALLED	1998
0870/0404	018 " DIA	CIRC	CONCR	LEN=0100	INSTALLED	UNKN
0870/0030	018 " DIA	CIRC	CONCR	LEN=0099	INSTALLED	1998
201904 FT	201932 FT					
0870/0000	1 0 00241 0 00 0437+61					
HOMETTS FERRY RD						
(SR2025 SEG 0070/2575)						
0860/1851	036 " DIA	CIRC	CONCR	LEN=0080	INSTALLED	1998
0860/1400	018 " DIA	CIRC	CONCR	LEN=0094	INSTALLED	1998
0860/1314	MILEPOST 283.00					
0860/1104	018 " DIA	CIRC	CONCR	LEN=0100	INSTALLED	1998
018 " DIA CIRC CONCR						

LOCUST RD
 (T475)

DIR: B TOTAL LEN: 49.398 MI. DIST: 03-9 SR: 6
 LEFT MUN: WYALUSING T RIGHT MUN: WYALUSING T

Segment Description	Segment ID	Length (FT)	Material / Notes	Installation Date
	0860/0820	0070	024" DIA CIRC CONCR	1998
199991 FT	0860/0268	0115	018" DIA CIRC PLASTIC	1998
	200019 FT	00241	000 0418+14	
	0860/0000	0046	LIME HILL RD (T473)	1998
LIME HILL RD (T473)	0850/2649		LENGTH(AH 1913 BK 2681)	
SR 0409 SH (SR0409 SEG 0010/0000)	0850/1034			
197310 FT				
MARIE ANTOINETTE OVERLO (SR9203 SEG 0010/0000)	0840/1788			
	0840/1533	0095	018" DIA CIRC CONCR	1998
	0840/1220	0095	018" DIA CIRC CONCR	1998
	0840/0925	0100	018" DIA CIRC CONCR	1998
	0840/0764		MILEPOST 282.00	
	0840/0604	0100	018" DIA CIRC CONCR	1998
	0840/0337	0098	018" DIA CIRC CONCR	1998
1 0 00241 0 00 0371+04 TWIN CUTS RD (T486)	195261 FT		WYALUSING STANDING STONE T	
0840/0000	195289 FT		LENGTH(AH 2049 BK 1980)	
	0830/1802	0170	072" DIA CIRC METAL	1998
	0830/1351	0120	018" DIA CIRC CONCR	1998
	0830/1060	0123	018" DIA CIRC CONCR	1998
	0830/0706	0115	018" DIA CIRC CONCR	UNKN
193281 FT	0830/0405	0100	018" DIA CIRC CONCR	UNKN
	193309 FT	00241	000 0351+44	
	0830/0000		LENGTH(AH 1980 BK 2092)	
			018" DIA CIRC CONCR	

EXTRACT DATE: 12/18/2023
PRINT DATE: 12/19/2023

ROADWAY MANAGEMENT SYSTEM
SLD COUNTY/SR - ANNUAL PRINT

PAGE NUMBER: 32
COUNTY: BRADFORD

DIR: B TOTAL LEN: 49.398 MI.
LEFT MUN: STANDING STONE T

DIST: 03-9 SR: 6
RIGHT MUN: STANDING STONE T

ROADWAY	SEG	START	END	LEN	TYPE	STATUS
		0820/1901	0820/1550	0095	018" DIA CIRC CONCR	INSTALLED UNKN
		0820/1550	0820/1080	0096	018" DIA CIRC CONCR	INSTALLED UNKN
		0820/1080	0820/0870	0096	018" DIA CIRC CONCR	INSTALLED UNKN
		0820/0870	0820/0465	0090	066" DIA CIRC METAL	INSTALLED 199B
		0820/0465	191217 FT	0107		INSTALLED 199B
		191189 FT	0820/0000	1000241	000330+50	
		0820/0000	0810/1466	1466		LENGTH(AH 2092 BK 1897)
RUMMERFIELD CREEK RD (SR1021 SEG 0010/0000)		0810/1330	0810/0745	29		MILEPOST 281.00
		0810/0745	0810/0000	0745		RUMMERFIELD STRUCTURE LENGTH 29 FT BMSID 08/0006/0810/0745
		189292 FT	0810/0000	189320		1000241 000310+51
		0810/0000	0800/2925	2925		LENGTH(AH 1897 BK 3045)
		0800/2925	0800/2866	0090	018" DIA CIRC CONCR	INSTALLED UNKN
		0800/2866	0800/2685	0082	CLAGETT RD (T624)	
		0800/2685	0800/2460	0082	018" DIA CIRC CONCR	INSTALLED UNKN
		0800/2460	0800/2280	0050	018" DIA CIRC CONCR	INSTALLED UNKN
		0800/2280	0800/2075	0050	018" DIA CIRC CONCR	INSTALLED UNKN
		0800/2075	0800/1630	0050	RIVER RD (SR2016 SEG 0050/1998)	
		0800/1630	0800/1596	0050	TRIB SUSQ R	INSTALLED UNKN
		0800/1596	0800/1459	10		STRUCTURE LENGTH 10 FT BMSID 08/0006/0800/1596
GARRETT RD (T625)		0800/1459	0800/0870	0008	018" DIA CIR PLASTIC	
		0800/0870	0800/0629	0008	LEN=0008	INSTALLED 199B
		0800/0629	0800/0080	0050	018" DIA CIRC CONCR	INSTALLED UNKN
		0800/0080	186275 FT	0050	072"H 72"W CON BOX CUL	INSTALLED UNKN
		186247 FT	0800/0000	1000241	000279+65	
		0800/0000	0800/0000	0000	OSCAR RD (T601)	
TAMARACK RD		0800/0000	0800/0000	0000		LENGTH(AH 3045 BK 0896)

DIR: B TOTAL LEN: 49.398 MI. DIST: 03-9 SR: 6
 LEFT MUN: STANDING STONE T RIGHT MUN: STANDING STONE T

(T602) 0790/0789
 LC FOR TAMARACK RD 0790/0621
 (CONN)

185351 FT

182349 FT

KEENE SUMMIT RD
 (SR1023 SEG 0010/0000) 0780/0000

179791 FT

MILEPOST	280.00
0790/0175	018 " DIA CIRC CONCR
0790/0160	LEN=0056 INSTALLED UNKN
185379 FT	1 0 00241 0 00 0270+65
0790/0000	LENGTH(AH 0896 BK 3002)
0780/2950	024 " DIA CIRC CONCR
0780/2535	LEN=0060 INSTALLED UNKN
0780/2030	018 " DIA CIRC CONCR
0780/1668	LEN=0060 INSTALLED UNKN
0780/1360	018 " DIA CIRC CONCR
0780/1200	LEN=0050 INSTALLED UNKN
0780/0900	018 " DIA CIR PLASTIC
0780/0493	LEN=0048 INSTALLED UNKN
0780/0200	018 " DIA CIRC CONCR
182377 FT	LEN=0050 INSTALLED UNKN
0780/0000	018 " DIA CIRC CONCR
0770/2413	LEN=0056 INSTALLED 1998
0770/1956	018 " DIA CIRC CONCR
0770/1435	LEN=0052 INSTALLED UNKN
0770/1240	015 " DIA CIRC CONCR
0770/0844	LEN=0052 INSTALLED UNKN
0770/0450	015 " DIA CIRC CONCR
0770/0402	LEN=0055 INSTALLED UNKN
0770/0255	018 " DIA CIR PLASTIC
0770/0050	LEN=0056 INSTALLED 1998
179819 FT	015 " DIA CIRC CONCR
0770/0000	LEN=0052 INSTALLED UNKN
	1 0 00241 0 00 0215+02
	LENGTH(AH 2558 BK 2802)

DIR: B TOTAL LEN: 49.398 MI. DIST: 03-9 SR: 6
 LEFT MUN: STANDING STONE T RIGHT MUN: STANDING STONE T

---	---	0760/2550	015 " DIA	CIRC CONCR	
---	---		LEN=0060	INSTALLED	UNKN
---	---	0760/2388	015 " DIA	CIRC CONCR	
---	---		LEN=0058	INSTALLED	UNKN
---	---	0760/2200	018 " DIA	CIR PLASTIC	
---	---		LEN=0060	INSTALLED	UNKN
---	---	0760/1989	015 " DIA	CIRC CONCR	
---	---		LEN=0052	INSTALLED	UNKN
---	---	0760/1630	018 " DIA	CIRC CONCR	
---	---		LEN=0062	INSTALLED	UNKN
---	---	0760/1490	018 " DIA	CIRC CONCR	
---	---		LEN=0060	INSTALLED	UNKN
---	---	0760/1125	015 " DIA	CIRC CONCR	
---	---		LEN=0052	INSTALLED	UNKN
---	---	0760/0908	018 " DIA	CIRC CONCR	
---	---		LEN=0065	INSTALLED	UNKN
---	---	0760/0683	036 " DIA	CIRC CONCR	
---	---		LEN=0082	INSTALLED	1998
---	---	0760/0250	018 " DIA	CIRC CONCR	
---	---		LEN=0052	INSTALLED	1998
---	---	177017 FT	TRACY RD		
---	---		(T580)		
==	==	5 0760/0000	LENGTH(AH	2802 BK	2353)
---	---		018 " DIA	CIRC CONCR	
---	---	0750/1935	LEN=0056	INSTALLED	UNKN
---	---		018 " DIA	CIRC CONCR	
---	---	0750/1750	LEN=0058	INSTALLED	UNKN
---	---		018 " DIA	CIRC CONCR	
---	---	0750/1601	LEN=0062	INSTALLED	UNKN
---	---		018 " DIA	CIRC CONCR	
---	---	0750/1340	LEN=0058	INSTALLED	UNKN
---	---		018 " DIA	CIRC CONCR	
---	---	0750/1120	LEN=0062	INSTALLED	UNKN
---	---		018 " DIA	CIRC CONCR	
---	---	0750/0845	LEN=0062	INSTALLED	UNKN
---	---		018 " DIA	CIRC CONCR	
---	---	0750/0710	LEN=0062	INSTALLED	UNKN
---	---		018 " DIA	CIRC CONCR	
---	---	0750/0288	MILEPOST	278.00	
---	---	174664 FT	1 0 00241 0 00 0163+60		
---	---		VOUGHT CREEK		
---	---		STRUCTURE LENGTH	13 FT	
---	---		BMSID 08/0006/0750/0000		
---	---	5 0750/0000	LENGTH(AH	2353 BK	1775)
---	---		018 " DIA	CIRC CONCR	
---	---	0740/0900	LEN=0040	INSTALLED	UNKN
---	---		018 " DIA	CIRC CONCR	
---	---	0740/0600	LEN=0075	INSTALLED	UNKN
---	---		018 " DIA	CIRC CONCR	
---	---	0740/0090	LEN=0100	INSTALLED	2000

1 0 00241 0 00 0187+10 176989 FT
 CHUCKS RD
 (T585) 0760/0000

174636 FT

EXTRACT DATE: 12/18/2023
PRINT DATE: 12/19/2023

ROADWAY MANAGEMENT SYSTEM
SLD COUNTY/SR - ANNUAL PRINT

PAGE NUMBER: 29
COUNTY: BRADFORD

DIR: B TOTAL LEN: 49.398 MI.
LEFT MUN: STANDING STONE T

DIST: 03-9 SR: 6
RIGHT MUN: STANDING STONE T

1 0 00241 0 00 0145+67 172861 FT
VALLEY RD
(SR1025 SEG 0010/0000) 0740/0000

171243 FT

168597 FT

Stationing	Length	Material	Notes
0740/0000	030'	"DIA CIRC CONCR	LENGTH(AH 1775 BK 1618)
0730/1485	LEN=0046	INSTALLED UNKN	
0730/1192	LEN=0036	INSTALLED UNKN	
0730/0132	024'	"DIA CIRC CONCR	RIVER RD (T610)
0730/0022	LEN=0075	INSTALLED 1998	
171271 FT	1 0 00241 0 00	0130+00	
0730/0000	LENGTH(AH 1618 BK 2646)	RETAINING WALL END	
0720/2612	BMSID 08/0006/0720/2174	018 "DIA CAST IRON	
0720/2529	LEN=0090	INSTALLED UNKN	
0720/2174	BMSID 08/0006/0720/2174	018 "DIA CIRC CONCR	
0720/2134	LEN=0065	INSTALLED 1998	
0720/2046	BMSID 08/0006/0720/1711	RETAINING WALL END	
0720/1711	BMSID 08/0006/0720/1711	018 "DIA CIRC CONCR	
0720/1674	LEN=0065	INSTALLED 1998	
0720/1496	BMSID 08/0006/0720/1429	RETAINING WALL END	
0720/1429	BMSID 08/0006/0720/1429	018 "DIA CIRC CONCR	
0720/1427	LEN=0065	INSTALLED 1998	
0720/1358	BMSID 08/0006/0720/1191	RETAINING WALL END	
0720/1191	BMSID 08/0006/0720/1191	018 "DIA CIRC CONCR	
0720/1022	MILEPOST 277.00		
0720/0600	LEN=0065	INSTALLED 1998	
0720/0412	BMSID 08/0006/0720/0223	RETAINING WALL END	
0720/0223	BMSID 08/0006/0720/0223	018 "DIA CIRC CONCR	
0720/0070	LEN=0065	INSTALLED 1998	
168625 FT	1 0 00241 0 00	0103+36	
0720/0000	LENGTH(AH 2646 BK 2084)		

DIR: B TOTAL LEN: 49.398 MI. DIST: 03-9 SR: 6
 LEFT MUN: STANDING STONE T RIGHT MUN: STANDING STONE T

ROAD NAME	STATIONING	LENGTH	STRUCTURE	DETAILS
RED ROCK RD (T565)	0710/1303			STANDING STONE WYSOX T
				024 " DIA CIRC CONCR
				LEN=0065 INSTALLED 1998
				0710/1273
				LEN=0175 INSTALLED 1998
				0710/0910
				LEN=0175 INSTALLED UNKN
				0710/0360
				LEN=0175 INSTALLED 1998
166513 FT		166541 FT		1 0 00241 0 00 0082+39
				T. SUSQ. RIVER
				STRUCTURE LENGTH 10 FT
				BMSID 08/0006/0710/0000
				LENGTH(AH 2084 BK 1689)
				0710/0000
				LEN=0180 INSTALLED UNKN
				0700/1370
				LEN=0180 INSTALLED UNKN
				0700/1150
				LEN=0150 INSTALLED UNKN
PRIVATE DR (PRDR)	0700/0736			(APRA) WYSOX M H PARK
				0700/0503
				LEN=0040 INSTALLED UNKN
				0700/0200
				LEN=0040 INSTALLED 1998
164824 FT		164852 FT		1 0 00241 0 00 0064+96
				0700/0000
				LENGTH(AH 1689 BK 2325)
				0690/2020
				LEN=0053 INSTALLED 1998
				0690/1904
				MILEPOST 276.00
COOLBAUGH RD (SR1012 SEG 0010/0000)	0690/1622			0690/1532
				LEN=0064 INSTALLED UNKN
				0690/0097
				BMSID 08/0006/0690/0000
162499 FT		162527 FT		1 0 00241 0 00 0041+52
				WYSOX CREEK
				BMSBG 08/0006/0690/0000
				LENGTH(AH 2325 BK 1668)
				0690/0000
				LEN=0075 INSTALLED UNKN
				0680/1050
				LEN=0075 INSTALLED UNKN
				0680/0255
				LEN=0050 INSTALLED UNKN

DIR: B TOTAL LEN: 49.398 MI. DIST: 03-9 SR: 6
 LEFT MUN: WYSOX T RIGHT MUN: WYSOX T

160831 FT

160859 FT	1 0 0024 1 0 00 0024+30
0680/0000	LENGTH(AH 1668 BK 2354)
0670/2325	018 " DIA CIRC CONCR
0670/2290	LEN=0050 INSTALLED 1998
0670/1398	018 " DIA CIRC CONCR
0670/0888	LEN=0054 INSTALLED 1998
0670/0713	018 " DIA CIRC CONCR
0670/0576	LEN=0045 INSTALLED 1998
0670/0242	018 " DIA CIRC CONCR
0670/0050	LEN=0070 INSTALLED 1998
158505 FT	018 " DIA CIRC CONCR
158477 FT	LEN=0045 INSTALLED 1998
	1 0 0024 1 0 00 0000+00
	NC GRAND ARMY OF REPUBLIC HW
	AZILUM ST
	(SR0187 SEG 0510/0000)

FROM 0187/0510 SH
 (CONN)

0660/1327

0660/1015	LENGTH(AH 2354 BK 1393)
0660/0775	018 " DIA CIRC CONCR
0660/0415	LEN=0050 INSTALLED UNKN
0660/0137	018 " DIA CIRC CONCR
157112 FT	LEN=0038 INSTALLED UNKN
0660/0000	018 " DIA CIRC CONCR
0650/2993	LEN=0035 INSTALLED UNKN
0650/2670	018 " DIA CIRC CONCR
0650/2345	LEN=0050 INSTALLED UNKN
0650/2314	1 0 00015 0 00 0129+00
0650/2057	LENGTH(AH 1393 BK 3083)
0650/1764	018 " DIA CIRC CONCR
	LEN=0050 INSTALLED 1998
	072"H 72"W CON BOX CUL
	LEN=0060 INSTALLED 1998

PIPHER ST
 (T614)

0650/2569

0650/2345	070"H 72"W CON BOX CUL
0650/2314	LEN=0055 INSTALLED 1998
0650/2057	018 " DIA CIRC CONCR
0650/1764	LEN=0035 INSTALLED 1998
	018 " DIA CIRC CONCR
	LEN=0040 INSTALLED 1998
	018 " DIA CIRC CONCR
	LEN=0040 INSTALLED 1998

DIR: B TOTAL LEN: 49.398 MI. DIST: 03-9 SR: 6
 LEFT MUN: WYSOX T RIGHT MUN: WYSOX T

Stationing	Description	Material	Status	Year
0650/1446	018 " DIA	CIRC CONCR	INSTALLED	1998
0650/1100	018 " DIA	CIRC CONCR	INSTALLED	1998
0650/0822	018 " DIA	CIRC CONCR	INSTALLED	1998
0650/0536	018 " DIA	CIRC CONCR	INSTALLED	1998
0650/0236	018 " DIA	CIRC CONCR	INSTALLED	1998
154001 FT	154029 FT	1 0 00015 0 00 0099+27		
		CRAFTMASTER RD		
		(SR2032 SEG 0070/1317)		
0650/0000	LENGTH(AH 3083 BK 1969)			
0640/1841	MILEPOST 274.00			
0640/1609	018 " DIA	CIRC CONCR	INSTALLED	UNKN
0640/1310	018 " DIA	CIRC CONCR	INSTALLED	UNKN
LANING CREEK RD (SR1033 SEG 0010/0000)	0640/0997			
0640/0959	018 " DIA	CIRC CONCR	INSTALLED	UNKN
0640/0843	018 " DIA	CIRC CONCR	INSTALLED	1998
0640/0565	018 " DIA	CIRC CONCR	INSTALLED	UNKN
0640/0339	018 " DIA	CIRC CONCR	INSTALLED	1998
0640/0082	BMSSEN 08/0006/0640/0000			
152032 FT	152060 FT	1 0 00015 0 00 0079+55		
		LANING CREEK		
		BMSBG 08/0006/0640/0000		
0640/0000	LENGTH(AH 1969 BK 2782)			
0630/2720	018 " DIA	CIRC CONCR	INSTALLED	UNKN
0630/2449	LC FROM BRAD. TOWNE CTR (CONN)			
	BRADFORD TOWNE CENTER (PRDR)			
0630/2371	LC TO BRAD. TOWNE CTR (CONN)			
0630/2277				
0630/1332	018 " DIA	CIRC CONCR	INSTALLED	UNKN
0630/0986	018 " DIA	CIRC CONCR	INSTALLED	UNKN

Location	Segment ID	Length (FT)	Material / Notes
MEANS ST (BORO)	0610/0000		LENGTH(AH 2734 BK 1164) 018" DIA CIRC CONCR
	0604/1132		LEN=0060 INSTALLED 1998
	0604/0975		072"H 00"W MULT CONCR LEN=0033 INSTALLED 1998
ELIZABETH ST (BORO)	0604/0703		015" DIA CIRC CONCR
	0604/0697		LEN=0048 INSTALLED 1998
WASHINGTON ST (BORO)	0604/0355		015" DIA CIRC CONCR
	0604/0300		LEN=0040 INSTALLED 1998
BORO AL (BORO)	0604/0207		
BEIDELMAN AL (BORO)	0604/0098		
1 0 00017 0 00 0863+03	144317 FT		
BRIDGE ST (BORO)	0604/0000		
		144345 FT	BRIDGE STREET HILL RD (SR3018 SEG 0100/0704)
	0604/0000		LENGTH(AH 1164 BK 0660) 015" DIA CIRC CONCR
	0600/0642		LEN=0018 INSTALLED 1998
	0600/0287		PINE ST (BORO)
COURT ST (BORO)	0600/0142		
	143657 FT		
	0600/0000		LENGTH(AH 0660 BK 0423) 015" DIA CIRC CONCR
	0590/0375		LEN=0045 INSTALLED UNKN
	0590/0348		
PARK ST (BORO)	0590/0332		
	143262 FT		1 0 00212 0 02 1468+57
	0590/0000		STATE ST (BORO) LENGTH(AH 0423 BK 1082)
	0580/1034		MILEPOST 272.00
	0580/1030		015" DIA CIRC CONCR LEN=0052 INSTALLED 1998
	0580/0716		MAPLE ST (BORO)
JEFFERSON ST (BORO)	0580/0597		
			LOMBARD ST

DIR: B TOTAL LEN: 49.398 MI. DIST: 03-9 SR: 6
 LEFT MUN: TOWANDA B RIGHT MUN: TOWANDA B

Segment Description	Segment ID	Length (FT)	Notes
MAIN ST (SR1039 SEG 0004/0000)	0580/0050	142152	
MIX AV (BORO)	0580/0000		
BARSTOW AV (BORO)	0570/1199		
WALNUT ST (BORO)	0570/0619		
LOCUST ST (BORO)	0570/0206		
PENNDOT STOCKPILE 01 (GOVT)	0560/1400		

Segment ID	Length (FT)	Notes
0580/0222		(BORO) TRIB NORTH BR SUSQ RVR STRUCTURE LENGTH 8 FT
0580/0068		BMSID 08/0006/0580/0068 ELM ST
0580/0050	142180	(BORO) 1 0 00212 0 02 1457+75
0580/0000		NC MAIN ST LENGTH(AH 1082 BK 2423) 018 "DIA CIRC CONCR
0570/2365		LEN=0040 INSTALLED UNKN
0570/2160		LEN=0026 INSTALLED UNKN
0570/1881		CHESTNUT ST (BORO) 018 "DIA CIRC CONCR
0570/1855		LEN=0026 INSTALLED UNKN
0570/1713		018 "DIA CIRC CONCR
0570/1515		LEN=0027 INSTALLED UNKN
0570/1299		HUSTON ST (BORO) 018 "DIA CIRC CONCR
0570/1045		LEN=0026 INSTALLED UNKN
0570/0897		018 "DIA CIRC CONCR
0570/0574		LEN=0040 INSTALLED UNKN
0570/0335		018 "DIA CIRC CONCR
0570/0190		LEN=0046 INSTALLED UNKN
0570/0080	139729	024 "DIA CIRC CONCR
0570/0080	139757	LEN=0026 INSTALLED UNKN
0570/0000		1 0 00212 0 02 1433+53 NC REUTER BL ANN ST (BORO)
0570/0000		LENGTH(AH 2423 BK 1911) 018 "DIA CIRC CONCR
0560/1721		LEN=0026 INSTALLED UNKN
0560/1400		(APRA) PENNDOT STOCKPIL

DIR: B TOTAL LEN: 49.398 MI. DIST: 03-9 SR: 6
 LEFT MUN: TOWANDA B RIGHT MUN: TOWANDA B

PACKER AV
 (SR1018 SEG 0010/0000) 0560/0813

KINGSBURY AV
 (BORO) 0560/0452

PRATT AV
 (BORO) 0560/0086
 137818 FT

HOSPITAL DR
 (T590) 0550/3384

---	0560/1380	018 " DIA LEN=0026	CIRC CONCR INSTALLED UNKN
---	0560/1095	018 " DIA LEN=0026	CIRC CONCR INSTALLED UNKN
==	0560/0930	OAK ST (BORO)	
---	0560/0655	018 " DIA LEN=0026	CIRC CONCR INSTALLED UNKN
---	0560/0505	018 " DIA LEN=0034	CIRC CONCR INSTALLED UNKN
==	0560/0368	018 " DIA LEN=0038	CIRC CONCR INSTALLED UNKN
---	0560/0260	018 " DIA LEN=0045	CIRC CONCR INSTALLED UNKN
□-	0560/0225	MILEPOST 271.00	
---	0560/0115	018 " DIA LEN=0058	CIRC CONCR INSTALLED UNKN
==	137846 FT	1 0 00212 0 02 1414+20	
		NC YORK AV TOWANDA NORTH TOWANDA T	
---	5 0560/0000	LENGTH(AH 1911 BK 3695)	
---	0550/3655	036 " DIA LEN=0036	CIRC CONCR INSTALLED 1998
---	0550/3395	030 " DIA LEN=0045	CIRC CONCR INSTALLED 1998
==	0550/3255	018 " DIA LEN=0035	CIRC CONCR INSTALLED 1998
		(APRA) GPU ENERGY COLONIAL DR	
POE	0550/3185	(T596)	
---	0550/3100	018 " DIA LEN=0036	CIRC CONCR INSTALLED 1998
---	0550/2970	018 " DIA LEN=0036	CIRC CONCR INSTALLED 1998
---	0550/2660	018 " DIA LEN=0036	CIRC CONCR INSTALLED UNKN
==	0550/2642	EDWARD RD (T597)	
---	0550/2515	018 " DIA LEN=0036	CIRC CONCR INSTALLED UNKN
		018 " DIA	CIRC CONCR

EXTRACT DATE: 12/18/2023
PRINT DATE: 12/19/2023

ROADWAY MANAGEMENT SYSTEM
SLD COUNTY/SR - ANNUAL PRINT

PAGE NUMBER: 21
COUNTY: BRADFORD

DIR: B TOTAL LEN: 49.398 MI.
LEFT MUN: NORTH TOWANDA T

DIST: 03-9 SR: 6
RIGHT MUN: NORTH TOWANDA T

MERRILL PY
(TBC)

0550/2292

JAMES ST
(SR1041 SEG 0010/0000)

0550/1875

HILLCREST DR
(T580)

0550/1200

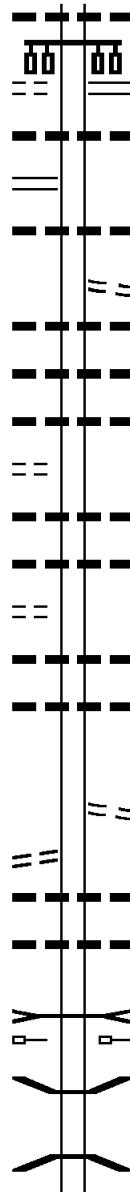
HILLCREST DR
(T580)

0550/0769

134123 FT

CHURCH HILL DR
(T581)

0540/3207



0550/2375 LEN=0036 INSTALLED UNKN
PATTERSON BL
(SR2036 SEG 0020/1670)

0550/2292 036 "DIA CIRC CONCR
LEN=0042 INSTALLED UNKN

0550/2145 018 "DIA CIRC CONCR
LEN=0075 INSTALLED UNKN
RACE ST
(T557)

0550/1870 018 "DIA CIRC CONCR
LEN=0038 INSTALLED UNKN

0550/1691 018 "DIA CIRC CONCR
LEN=0038 INSTALLED UNKN

0550/1605 018 "DIA CIRC CONCR
LEN=0038 INSTALLED UNKN

0550/1415 018 "DIA CIRC CONCR
LEN=0038 INSTALLED UNKN

0550/1240 018 "DIA CIRC CONCR
LEN=0038 INSTALLED UNKN

0550/1040 018 "DIA CIRC CONCR
LEN=0038 INSTALLED UNKN

0550/0862 018 "DIA CIRC CONCR
LEN=0035 INSTALLED UNKN

0550/0710 015 "DIA CIRC CONCR
LEN=0037 INSTALLED UNKN

0550/0320 030 "DIA CIRC CONCR
LEN=0056 INSTALLED UNKN
134151 FT 1 0 00212 0 01 1304+80
TRAVIS RD
(T892)

5 0550/0000 LENGTH(AH 3695 BK 3633)

0540/3103 024 "DIA CIRC CONCR
LEN=0080 INSTALLED UNKN

0540/2977 018 "DIA CAST IRON
LEN=0121 INSTALLED UNKN
T. SUSQ. R.
STRUCTURE LENGTH 9 FT

0540/2577 BMSID 08/0006/0540/2577
0540/2229 MILEPOST 270.00

0540/1420 BMS EN 08/0006/0540/1134
1 0 00212 0 01 1270+29
SUGAR CREEK

0540/1134 BMSBG 08/0006/0540/1134
024 "DIA CIRC CONCR

DIR: B TOTAL LEN: 49.398 MI. DIST: 03-9 SR: 6
 LEFT MUN: NORTH TOWANDA T RIGHT MUN: NORTH TOWANDA T

CAMPBELL RD
(T574)

130490 FT

0540/0000

TOMAHAWK RD
(T593)

127496 FT

0521/0947

RAMP F RD
(SR8002 SEG 0500/0000)
 RAMP E RD
(SR8002 SEG 0750/0938)


0521/0244

018 "DIA CIRC CONCR
 LEN=0043 INSTALLED 2015 0521/0045

1 0 00212 0 01 1230+00 126461 FT

US 220
 OP ID 08/0220/0460/0000

LENGTH(AH 1035 BK 1878) 0521/0000



0540/0610 LEN=0056 INSTALLED UNKN

036 "DIA CIRC CONCR

0540/0180 LEN=0060 INSTALLED UNKN

MCEWEN RD

0540/0167 (T573)

130518 FT 1 0 00212 0 01 1270+29

NC REUTER BL

0540/0000 LENGTH(AH 3633 BK 2994)

015 "DIA CIRC CONCR

0530/2557 LEN=0055 INSTALLED UNKN

060"H 60"W CON BOX CUL

0530/1938 LEN=0154 INSTALLED UNKN

024 "DIA CIRC CONCR

0530/1047 LEN=0043 INSTALLED UNKN

OLD MILLS RD

0530/0303 (T578)

TRIB NORTH BR SUSQ RIV

STRUCTURE LENGTH 9 FT

0530/0231 BMSID 08/0006/0530/0231

127524 FT 1 0 00212 0 01 1241+47

MFC BEGIN = B

0530/0000 LENGTH(AH 2994 BK 1004)

0520/0990 MILEPOST 269.00

TOMAHAWK RD

0520/0916 (T593)

FROM 8002/0750 SH

0520/0430 (CONN)

RAMP F RD

(SR8002 SEG 0500/0000)

RAMP E RD

(SR8002 SEG 0750/0938)

0520/0302 (SR8002 SEG 0750/0938)

TO 8002/0500 SH

0520/0146 (CONN)

126520 FT 1 0 00212 0 01 1230+00

018 "DIA CIRC CONCR

LEN=0039 INSTALLED 2015

US 220

OP ID 08/0220/0460/0000

LENGTH(AH 1004 BK 1937) 0520/0000

018 "DIA CIRC CONCR

DIR: B TOTAL LEN: 49.398 MI. DIST: 03-9 SR: 6
 LEFT MUN: NORTH TOWANDA T RIGHT MUN: NORTH TOWANDA T

Segment Description	Stationing	Length	Material	Status	Year
018 "DIA CIRC CONCR	0511/1492	0075	INSTALLED UNKN	2015	
RAMP D RD (SR8002 SEG 0250/1222)	0511/1485				
RAMP C RD (SR8002 SEG 0010/0000)	0510/1510				
FROM 8002/0250 SH (CONN)	0511/1408				
HAWKINS RD (T591)	0511/0776				
018 "DIA CIRC CONCR	0511/0730	0030	INSTALLED UNKN		
1 0 00212 0 01 1211+13 124583 FT	0510/0000	124583 FT			
MFC BEGIN = B LENGTH(AH 1878 BK 1400)	0510/0000				
DAIRYLEA RD (T592)	0500/0779				
123183 FT	0500/0725	123183 FT			
WONDER VIEW LN (TWP)	0490/3490				
SACO RD (SR4001 SEG 0010/0000)	0490/1277				
	0500/1225				
	0500/0000	123183 FT			
	0490/3520				
	0490/2596				
	0490/2095				
	0490/2026				

RAMP D RD
(SR8002 SEG 0250/1222)
 RAMP C RD
(SR8002 SEG 0010/0000)
 018 "DIA CIRC CONCR
 LEN=0075 INSTALLED UNKN
 TO 8002/0010 SH
 (CONN)
 HAWKINS RD
 (T591)
 018 "DIA CIRC CONCR
 LEN=0030 INSTALLED UNKN
 1 0 00212 0 01 1211+13
 MFC BEGIN = B
 LENGTH(AH 1937 BK 1400)
 018 "DIA CIRC CONCR
 LEN=0102 INSTALLED UNKN
 018 "DIA CIRC CONCR
 LEN=0082 INSTALLED UNKN
 1 0 00212 0 01 1196+25
 LENGTH(AH 1400 BK 3531)
 015 "DIA CIRC CONCR
 LEN=0062 INSTALLED UNKN
 MILEPOST 268.00
 PINE GROVE RD
 (T579)
 015 "DIA CIRC CONCR
 LEN=0078 INSTALLED UNKN

DIR: B TOTAL LEN: 49.398 MI. DIST: 03-9 SR: 6
 LEFT MUN: NORTH TOWANDA T RIGHT MUN: NORTH TOWANDA T

Stationing	Notes	Stationing	Notes
119652 FT		119652 FT	1 0 00212 0 01 1161+34
		0490/0000	LENGTH(AH 3531 BK 3086)
		0480/2904	060 " DIA CIRC METAL
			LEN=0050 INSTALLED UNKN
		0480/2280	018 " DIA CIRC CONCR
			LEN=0040 INSTALLED UNKN
		0480/1675	036 " DIA CIRC CONCR
			LEN=0075 INSTALLED UNKN
QUARRY RD (PRDR)		0480/1195	(APRA) WYSOX S&G - LUTH
		0480/1121	024 " DIA CIRC CONCR
			LEN=0040 INSTALLED UNKN
		0480/0372	MILEPOST 267.00
		0480/0305	015 " DIA CIRC CONCR
		116566 FT	LEN=0050 INSTALLED UNKN
116566 FT		0480/0000	LENGTH(AH 3086 BK 2646)
		0470/1144	024 " DIA CIRC CONCR
			LEN=0060 INSTALLED UNKN
		0470/0813	018 " DIA CIRC CONCR
			LEN=0066 INSTALLED UNKN
		0470/0596	018 " DIA CIRC CONCR
			LEN=0055 INSTALLED UNKN
		0470/0232	015 " DIA CIRC CONCR
			LEN=0053 INSTALLED UNKN
113920 FT		113920 FT	1 0 00212 0 01 1104+65
			SUGAR CREEK RD
		0470/0000	(T891)
			LENGTH(AH 2646 BK 2816)
		0460/2752	048 " DIA CIRC CONCR
			LEN=0060 INSTALLED UNKN
BUTTERMILK FALLS RD (T547)		0460/1568	BMS EN 08/0006/0460/1374
			1 0 00212 0 01 1090+40
			SUGAR CREEK
		0460/1374	BMS BG 08/0006/0460/1374
		0460/0689	NORTH TOWANDA
		0460/0548	BURLINGTON T
			MILEPOST 266.00
			ASPENWOOD RD

EXTRACT DATE: 12/18/2023
PRINT DATE: 12/19/2023

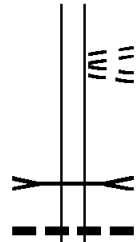
ROADWAY MANAGEMENT SYSTEM
SLD COUNTY/SR - ANNUAL PRINT

PAGE NUMBER: 17
COUNTY: BRADFORD

DIR: B TOTAL LEN: 49.398 MI.
LEFT MUN: BURLINGTON T

DIST: 03-9 SR: 6
RIGHT MUN: BURLINGTON T

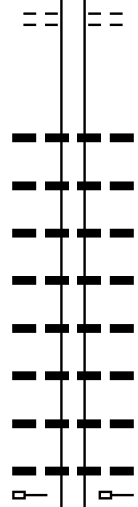
111104 FT



0460/0158
111104 FT

(T577)
LYNCH RD
(T524)
1 0 00212 0 01 1076+63
BAILEY CREEK
STRUCTURE LENGTH 24 FT
BMSID 08/0006/0460/0000
LENGTH(AH 2816 BK 2612)
015 " DIA CIRC CONCR
LEN=0057 INSTALLED UNKN

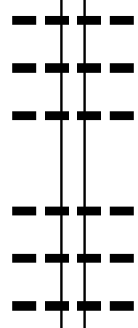
108492 FT



0450/0735
108492 FT

CEMETERY RD
(T556)
1 0 00212 0 01 1051+83
LENGTH(AH 2612 BK 3043)
015 " DIA CIRC CONCR
LEN=0050 INSTALLED UNKN
015 " DIA CIRC CONCR
LEN=0046 INSTALLED UNKN
015 " DIA CIRC CONCR
LEN=0050 INSTALLED UNKN
015 " DIA CIRC CONCR
LEN=0069 INSTALLED UNKN
015 " DIA CIRC CONCR
LEN=0056 INSTALLED UNKN
018 " DIA CIRC CONCR
LEN=0054 INSTALLED UNKN
015 " DIA CIRC CONCR
LEN=0052 INSTALLED UNKN
015 " DIA CIRC CONCR
LEN=0047 INSTALLED UNKN
015 " DIA CIRC CONCR
LEN=0054 INSTALLED UNKN
018 " DIA CIRC CONCR
LEN=0052 INSTALLED UNKN
018 " DIA CIRC CONCR
LEN=0058 INSTALLED UNKN
MILEPOST 265.00
1 0 00212 0 01 1021+40
LENGTH(AH 3043 BK 1524)
024 " DIA CIRC CONCR
LEN=0048 INSTALLED UNKN
015 " DIA CIRC CONCR
LEN=0052 INSTALLED UNKN
015 " DIA CIRC CONCR
LEN=0048 INSTALLED UNKN
015 " DIA CIRC CONCR

105449 FT



0440/0923
0440/0823
0440/0465
0440/0225
105449 FT
0440/0000
0430/1481
0430/1140
0430/1048

EXTRACT DATE: 12/18/2023
PRINT DATE: 12/19/2023

ROADWAY MANAGEMENT SYSTEM
SLD COUNTY/SR - ANNUAL PRINT

PAGE NUMBER: 16
COUNTY: BRADFORD

DIR: B TOTAL LEN: 49.398 MI.
LEFT MUN: BURLINGTON T

DIST: 03-9 SR: 6
RIGHT MUN: BURLINGTON T

Stationing	Length	Material	Status
0430/0746	LEN=0043	018 " DIA CIRC CONCR	INSTALLED UNKN
0430/0285	LEN=0051	018 " DIA CIRC CONCR	INSTALLED UNKN
103925 FT	1 0 00212	0 01 1006+16	
0430/0000	LEN=0000	036 " DIA CIRC CONCR	LENGTH(AH 1524 BK 3130)
0420/3063	LEN=0064	018 " DIA CIRC CONCR	INSTALLED UNKN
0420/2163	BMSSEN 08/0006/0420/2155	1 0 00212	0 01 0997+02
0420/2155	POND RUN	BMSBG 08/0006/0420/2155	
0420/1935	018 " DIA CIRC CONCR	LEN=0048	INSTALLED UNKN
0420/1557	015 " DIA CIRC CONCR	LEN=0044	INSTALLED UNKN
0420/0993	015 " DIA CIRC CONCR	LEN=0048	INSTALLED UNKN
0420/0653	024 " DIA CIRC CONCR	LEN=0048	INSTALLED UNKN
0420/0303	MILEPOST 264.00	MADIGAN RD	
100795 FT	(SR3011 SEG 0040/2642)	1 0 00212	0 01 0975+60
0420/0000	LEN=0000	018 " DIA CIRC CONCR	LENGTH(AH 3130 BK 2576)
0410/2499	LEN=0048	024 " DIA CIRC CONCR	INSTALLED UNKN
0410/2230	LEN=0060	018 " DIA CIRC CONCR	INSTALLED UNKN
0410/2117	LEN=0082	015 " DIA CIRC CONCR	INSTALLED UNKN
0410/1738	LEN=0046	018 " DIA CIRC CONCR	INSTALLED UNKN
0410/1325	LEN=0046	018 " DIA CIRC CONCR	INSTALLED UNKN
0410/0674	015 " DIA CIRC CONCR	LEN=0048	INSTALLED UNKN
0410/0397	BMSSEN 08/0006/0410/0285	1 0 00212	0 01 0952+30
098219 FT	SUGAR CREEK	BMSBG 08/0006/0410/0285	
0410/0285	LEN=0000	1 0 00212	0 01 0950+00
0410/0000	LEN=0000	018 " DIA CIRC CONCR	LENGTH(AH 2576 BK 3212)

1 0 00212 0 01 0916+50 095007 FT
 COVERED BRIDGE RD
 (T553) 0400/0000

PRIVATE DR
 (PRDR) 0380/1868

	0400/0915	BMS EN 08/0006/0400/0869 1 0 00212 0 01 0926+16 WALLACE RUN
	0400/0869	BMSBG 08/0006/0400/0869
	0400/0808	MILEPOST 263.00 (APRA) WRISLEY EXCAVATI PRIVATE DR
POE	0400/0787	(PRDR)
---	0400/0426	018 "DIA CIRC CONCR LEN=0040 INSTALLED UNKN
---	0400/0337	015 "DIA CIRC CONCR LEN=0054 INSTALLED UNKN
---	0400/0121	018 "DIA CIRC CONCR LEN=0048 INSTALLED UNKN
---	095007 FT	
	0400/0000	LENGTH(AH 3212 BK 3038)
---	0390/2112	015 "DIA CIRC CONCR LEN=0054 INSTALLED UNKN
---	0390/1745	015 "DIA CIRC CONCR LEN=0050 INSTALLED UNKN
---	0390/1000	015 "DIA CIRC CONCR LEN=0047 INSTALLED UNKN
---	0390/0810	024"H 36"W CONC STRUCT LEN=0046 INSTALLED UNKN
---	0390/0544	015 "DIA CIRC CONCR LEN=0052 INSTALLED UNKN
---	0390/0267	015 "DIA CIRC CONCR LEN=0047 INSTALLED UNKN
091969 FT	091969 FT	1 0 00212 0 01 0887+00 NC GR AND ARMY OF REPUBLIC HW BURLINGTON BURLINGTON B
---	0390/0000	LENGTH(AH 3038 BK 2515)
---	0380/2418	018 "DIA CIRC CONCR LEN=0062 INSTALLED UNKN
---	0380/2145	018 "DIA CIRC CONCR LEN=0058 INSTALLED UNKN
POI	0380/1868	(APRA) BRADFORD COUNTY
---	0380/1535	018 "DIA CIRC CONCR LEN=0052 INSTALLED UNKN
---	0380/1217	018 "DIA CIRC CONCR LEN=0052 INSTALLED UNKN

EXTRACT DATE: 12/18/2023
PRINT DATE: 12/19/2023

ROADWAY MANAGEMENT SYSTEM
SLD COUNTY/SR - ANNUAL PRINT

PAGE NUMBER: 13
COUNTY: BRADFORD

DIR: B TOTAL LEN: 49.398 MI.
LEFT MUN: WEST BURLINGTON T

DIST: 03-9 SR: 6
RIGHT MUN: WEST BURLINGTON T

STEAM HOLLOW RD
(T357)

081398 FT
0350/0000

079855 FT

Stationing	Length	Material	Notes
0360/0000	018"	DIA CIRC CONC	BMSBG 08/0006/0360/0000 LENGTH(AH 2606 BK 2946)
0350/2380	LEN=0050	INSTALLED	UNKN
0350/2170	LEN=0056	INSTALLED	UNKN
0350/1680	LEN=0054	INSTALLED	UNKN
0350/1480	LEN=0050	INSTALLED	UNKN
0350/1300	LEN=0052	INSTALLED	UNKN
0350/1000	LEN=0050	INSTALLED	UNKN
0350/0640	LEN=0058	INSTALLED	UNKN
0350/0150	LEN=0048	INSTALLED	UNKN
081398 FT	1 0 00212	0 01 0781+48	NC MAIN ST
0350/0000	024"H 60"W	CONC STRUCT	LENGTH(AH 2946 BK 1543)
0340/1515	LEN=0052	INSTALLED	UNKN
0340/1220	LEN=0054	INSTALLED	UNKN
0340/0962	LEN=0055	INSTALLED	UNKN
0340/0670	LEN=0052	INSTALLED	UNKN
0340/0320	LEN=0050	INSTALLED	UNKN
0340/0097	1 0 00212	0 01 0766+20	MILEPOST 260.00
079855 FT			VILLAGE: W BERLINGTON
0340/0000	015" DIA	CIRC CONC	CARMAN RD (TB85) LENGTH(AH 1543 BK 2517)
0330/2060	LEN=0044	INSTALLED	UNKN
0330/1883	LEN=0050	INSTALLED	1998
0330/1567	LEN=0050	INSTALLED	UNKN
0330/1130	LEN=0056	INSTALLED	UNKN
0330/0660	LEN=0054	INSTALLED	UNKN
0330/0400	LEN=0056	INSTALLED	UNKN
	024" DIA	CIRC CONC	

DIR: B TOTAL LEN: 49.398 MI. DIST: 03-9 SR: 6
 LEFT MUN: WEST BURLINGTON T RIGHT MUN: WEST BURLINGTON T

Stationing	Length	Notes	Material	Status
0330/0245	LEN=0050	015 "DIA	CIRC CONCR	INSTALLED UNKN
0330/0030	LEN=0044	018 "DIA	CIRC CONCR	INSTALLED UNKN
077338 FT	1 0 00212	0 01	0741+50	
0330/0000	LENGTH(AH 2517 BK 2662)	018 "DIA	CIRC CONCR	INSTALLED UNKN
0320/2433	LEN=0044	015 "DIA	CIRC CONCR	INSTALLED UNKN
0320/1965	LEN=0032	018 "DIA	CIRC CONCR	INSTALLED UNKN
0320/1404	BMSSEN 08/0006/0320/1377	1 0 00212	0 01 0728+08	
	SUGAR CREEK	BMSBG 08/0006/0320/1377		
0320/0630	LEN=0032	015 "DIA	CIRC CONCR	INSTALLED UNKN
0320/0360	LEN=0032	018 "DIA	CIRC CONCR	INSTALLED UNKN
074676 FT	MILEPOST 259.00	1 0 00212	0 01 0714+89	
0320/0000	LENGTH(AH 2662 BK 2808)	018 "DIA	CIRC CONCR	INSTALLED UNKN
0310/2757	LEN=0044	018 "DIA	CIRC CONCR	INSTALLED UNKN
0310/2414	LEN=0048	018 "DIA	CIRC CONCR	INSTALLED UNKN
0310/1950	LEN=0032	018 "DIA	CIRC CONCR	INSTALLED UNKN
0310/1600	LEN=0046	018 "DIA	CIRC CONCR	INSTALLED UNKN
0310/1145	LEN=0048	015 "DIA	CIRC CONCR	INSTALLED UNKN
0310/0660	LEN=0048	018 "DIA	CIRC CONCR	INSTALLED UNKN
0310/0235	LEN=0048	1 0 00212	0 01 0687+07	
071868 FT	LENGTH(AH 2808 BK 3619)	018 "DIA	CIRC CONCR	INSTALLED UNKN
0300/3469	LEN=0058	015 "DIA	CIRC CONCR	INSTALLED UNKN
0300/3050	LEN=0050	018 "DIA	CIRC CONCR	INSTALLED UNKN
0300/2760	LEN=0066	015 "DIA	CIRC CONCR	INSTALLED UNKN
0300/1910	LEN=0044	018 "DIA	CIRC CONCR	INSTALLED UNKN
0300/1610	LEN=0040	018 "DIA	CIRC CONCR	INSTALLED UNKN

LAMPMAN DR
(T550)

DIR: B TOTAL LEN: 49.398 MI. DIST: 03-9 SR: 6
 LEFT MUN: WEST BURLINGTON T RIGHT MUN: WEST BURLINGTON T

WALLACE RD
 (SR3019 SEG 0160/0000) 0300/0094
 068249 FT

066708 FT

1 0 00212 0 01 0614+60 064671 FT
 PETERS RD
 (T548) 0280/0000

0300/1263	048 "DIA CIRC CONCR
0300/1095	LEN=0040 INSTALLED UNKN
	MILEPOST 258.00
0300/0982	015 "DIA CIRC CONCR
	LEN=0052 INSTALLED UNKN
068249 FT	1 0 00212 0 01 0651+21
	BAILEY CORNERS RD
	(SR3019 SEG 0150/1828)
0300/0000	LENGTH(AH 3619 BK 1541)
	018 "DIA CIRC CONCR
0290/1535	LEN=0090 INSTALLED 1998
	015 "DIA CIRC CONCR
0290/1286	LEN=0044 INSTALLED 1998
	015 "DIA CIRC CONCR
0290/0476	LEN=0048 INSTALLED UNKN
066708 FT	1 0 00212 0 01 0635+44
	VILLAGE: W BURLINGTON
	048"H 36"W CONC STRUCT
	LEN=0048 INSTALLED UNKN
0290/0000	LENGTH(AH 1541 BK 2037)
	015 "DIA CIRC CONCR
0280/1635	LEN=0047 INSTALLED UNKN
	018 "DIA CIRC CONCR
0280/1535	LEN=0050 INSTALLED UNKN
	015 "DIA CIRC CONCR
0280/0773	LEN=0046 INSTALLED UNKN
	030 "DIA CIRC CONCR
0280/0485	LEN=0045 INSTALLED UNKN
064671 FT	
0280/0000	LENGTH(AH 2037 BK 3065)
0270/3019	BMSSEN 08/0006/0270/2983
	0 0 00000 0 00 0000+00
	TRIBUTARY SUGAR CREEK
0270/2983	BMSBG 08/0006/0270/2983
	018 "DIA CIRC CONCR
0270/2800	LEN=0050 INSTALLED UNKN
0270/2506	MILEPOST 257.00
	018 "DIA CIRC CONCR
0270/2000	LEN=0048 INSTALLED UNKN
	018 "DIA CIRC CONCR
0270/1675	LEN=0048 INSTALLED UNKN
	018 "DIA CIRC CONCR
0270/1295	LEN=0042 INSTALLED UNKN
	024 "DIA CIRC CONCR

EXTRACT DATE: 12/18/2023
PRINT DATE: 12/19/2023

ROADWAY MANAGEMENT SYSTEM
SLD COUNTY/SR - ANNUAL PRINT

PAGE NUMBER: 10
COUNTY: BRADFORD

DIR: B TOTAL LEN: 49.398 MI.
LEFT MUN: WEST BURLINGTON T

DIST: 03-9 SR: 6
RIGHT MUN: WEST BURLINGTON T

Station	Length	Material	Status	Notes
0270/0950	LEN=0062	015 " DIA CIRC CONCR	INSTALLED	UNKN
0270/0254	LEN=0052	015 " DIA CIRC CONCR	INSTALLED	UNKN
0270/0219	(T328)	RETAINING WALL END		
0270/0180	BMSID 08/0006/0270/0000	RETAINING WALL BEGIN		
061606 FT	061606 FT	1 0 00212 0 01 0583+73		
0270/0000	LENGTH(AH 3065 BK 2719)	018 " DIA CIRC CONCR		
0260/2650	LEN=0040	LC FOR BRONSON RD	INSTALLED	UNKN
0260/2457	(CONN)	036 " DIA CIRC CONCR		
0260/2314	LEN=0048	036 " DIA CIRC CONCR	INSTALLED	UNKN
0260/1990	LEN=0040	018 " DIA CIRC CONCR	INSTALLED	UNKN
0260/1666	LEN=0051	015 " DIA CIRC CONCR	INSTALLED	UNKN
0260/1386	LEN=0050	018 " DIA CIRC CONCR	INSTALLED	UNKN
0260/1110	LEN=0040	018 " DIA CIRC CONCR	INSTALLED	UNKN
0260/0330	LEN=0048	018 " DIA CIRC CONCR	INSTALLED	UNKN
0260/0005	MILEPOST 256.00	1 0 00212 0 01 0556+63		
058887 FT	058887 FT	036 " DIA CIRC CONCR		
0260/0000	LENGTH(AH 2719 BK 2596)	LEN=0050	INSTALLED	1998
0250/2406	LEN=0050	036 " DIA CIRC CONCR	INSTALLED	UNKN
0250/1845	LEN=0050	015 " DIA CIRC CONCR	INSTALLED	UNKN
0250/1039	LEN=0052	015 " DIA CIRC CONCR	INSTALLED	UNKN
0250/0717	LEN=0048	015 " DIA CIRC CONCR	INSTALLED	UNKN
0250/0320	LEN=0048	015 " DIA CIRC CONCR	INSTALLED	UNKN
0250/0273	056291 FT	1 0 00212 0 01 0530+78		

SAW MILL LN
(PRDR)

DIR: B TOTAL LEN: 49.398 MI. DIST: 03-9 SR: 6
 LEFT MUN: TROY T RIGHT MUN: TROY T

072	" DIA	CIRC	CONCR				
LEN=0050	INSTALLED	UNKN					
LENGTH(AH	2596	BK	3567)				
015	" DIA	CIRC	CONCR				
LEN=0056	INSTALLED	UNKN					
015	" DIA	CIRC	CONCR				
LEN=0046	INSTALLED	UNKN					
015	" DIA	CIRC	CONCR				
LEN=0040	INSTALLED	UNKN					
RETAINING	WALL	END					
BMSID	08/0006/0240/1850						
RETAINING	WALL	BEGIN					
BMSID	08/0006/0240/1850						
015	" DIA	CIRC	CONCR				
LEN=0051	INSTALLED	UNKN					
018	" DIA	CIRC	CONCR				
LEN=0048	INSTALLED	UNKN					
018	" DIA	CIRC	CONCR				
LEN=0049	INSTALLED	UNKN					
MILEPOST	255.00						
015	" DIA	CIRC	CONCR				
LEN=0047	INSTALLED	UNKN					
018	" DIA	CIRC	CONCR				
LEN=0048	INSTALLED	UNKN					
1 0 00212	0 01 0495+12						
LENGTH(AH	3567	BK	2125)				
042"H	72"W	CONC	STRUCT				
LEN=0040	INSTALLED	UNKN					
024	" DIA	CIR	PLASTIC				
LEN=0057	INSTALLED	UNKN					

052724 FT

TO 4017/0010 SH
 (CONN)
 LEONA RD
 (SR4017 SEG 0010/0000)
 FROM 4017/0010 SH
 (CONN)

0230/1471

0230/1381

0230/1297

050599 FT

0230/0000 LENGTH(AH 2125 BK 2348)

DIR: B TOTAL LEN: 49.398 MI. DIST: 03-9 SR: 6
 LEFT MUN: TROY T RIGHT MUN: TROY T

Stationing	Notes	Material	Length	Installation	Notes
0220/2177		018" DIA CIRC CONCR	LEN=0051	INSTALLED	UNKN
0220/1821		018" DIA CIR PLASTIC	LEN=0045	INSTALLED	2017
0220/1646	==	DICKERSON ST (T530)			
0220/1620		018" DIA CIRC CONCR	LEN=0048	INSTALLED	UNKN
0220/1454		018" DIA CIRC CONCR	LEN=0050	INSTALLED	UNKN
0220/1114		018" DIA CIRC CONCR	LEN=0050	INSTALLED	UNKN
0220/0255		018" DIA CIRC CONCR	LEN=0048	INSTALLED	UNKN
048251 FT		1 0 00212 0 01 0450+55			
0220/0000	5	LENGTH(AH 2348 BK 2245)			
0210/2213		MILEPOST 254.00			
0210/1915		015" DIA CIRC CONCR	LEN=0050	INSTALLED	UNKN
0210/1666		015" DIA CIRC CONCR	LEN=0051	INSTALLED	UNKN
0210/1338		015" DIA CIRC CONCR	LEN=0057	INSTALLED	UNKN
0210/0835		015" DIA CIRC CONCR	LEN=0046	INSTALLED	UNKN
0210/0545		015" DIA CIRC CONCR	LEN=0075	INSTALLED	UNKN
0210/0218		015" DIA CIRC CONCR	LEN=0049	INSTALLED	UNKN
046006 FT		1 0 00212 0 01 0426+64			
0210/0000	5	VILLAGE: EAST TROY LENGTH(AH 2245 BK 2868)			
0200/1425		048"H 48"W CON BOX CUL	LEN=0062	INSTALLED	UNKN
0200/0710		018" DIA CIRC CONCR	LEN=0066	INSTALLED	UNKN
0200/0292		015" DIA CAST IRON	LEN=0064	INSTALLED	UNKN
043138 FT		1 0 00212 0 00 0398+00			
0200/0000	5	ELMS RD (T546)			
0190/2495		LENGTH(AH 2868 BK 2581) MILEPOST 253.00			
		042" DIA CIRC CONCR			

EXTRACT DATE: 12/18/2023
PRINT DATE: 12/19/2023

ROADWAY MANAGEMENT SYSTEM
SLD COUNTY/SR - ANNUAL PRINT

PAGE NUMBER: 7
COUNTY: BRADFORD

DIR: B TOTAL LEN: 49.398 MI.
LEFT MUN: TROY T

DIST: 03-9 SR: 6
RIGHT MUN: TROY T

Stationing	Length	Notes	Material	Status
	0190/1826	LEN=0090	INSTALLED	UNKN
	0190/0352	ELMS RD (T546)		
	0190/0248	ORCHARD HILL RD (T547)		
1 0 00212 0 00 0372+30	040557 FT	0190/0118	072"H 60"W CON BOX CUL	INSTALLED UNKN
BARRETT HILL RD (T532)	0190/0000	040557 FT	E MAIN ST (T550)	
	0190/0000	LENGTH(AH 2581 BK 1348)	015 "DIA CIRC CONCR	
	0180/1302	LEN=0064	INSTALLED	UNKN
	0180/0967	LEN=0080	INSTALLED	UNKN
	0180/0083	BMS EN 08/0006/0180/0000		
039209 FT	039209 FT	1 0 00212 0 00 0358+58		
		NC GR AND ARMY OF REPUBLIC HW		
		SUGAR CREEK		
	0180/0000	BMSBG 08/0006/0180/0000		
LONGS POND RD (T531)	0170/2283	LENGTH(AH 1348 BK 2352)		
	0170/1899	036 "DIA CAST IRON		
	0170/1132	LEN=0045	INSTALLED	UNKN
	0170/0876	018 "DIA CIRC CONCR		
ROUTE 14 SR 14 (SR0014 SEG 0372/0000)	0170/0709	LEN=0064	INSTALLED	UNKN
		MILEPOST 252.00		
	0170/0562	BMS EN 08/0006/0170/0488		
	0170/0488	1 0 00212 0 00 0339+59		
	0170/0465	N. BR. SUGAR CREEK		
	0170/0294	BMSBG 08/0006/0170/0488		
FIREHOUSE DR (T914)	0170/0246	018 "DIA CIRC CONCR		
	036857 FT	LEN=0060	INSTALLED	1998
		018 "DIA CIRC CONCR		
	0170/0165	LEN=0058	INSTALLED	UNKN
	036857 FT	018 "DIA CIRC CONCR		
	0170/0000	LEN=0042	INSTALLED	UNKN
		1 0 00212 0 00 0334+13		
		LENGTH(AH 2352 BK 3452)		
	0160/3230	018 "DIA CIRC CONCR		
		LEN=0063	INSTALLED	UNKN

EXTRACT DATE: 12/18/2023
PRINT DATE: 12/19/2023

ROADWAY MANAGEMENT SYSTEM
SLD COUNTY/SR - ANNUAL PRINT

PAGE NUMBER: 6
COUNTY: BRADFORD

DIR: B TOTAL LEN: 49.398 MI.
LEFT MUN: TROY T

DIST: 03-9 SR: 6
RIGHT MUN: TROY T

PORTER RD
(SR4008 SEG 0090/2329) 0160/2485

KING ST
(BORO) 0160/1469

TAYLOR ST
(BORO) 0160/1060
JOHN ST
(BORO) 0160/0714

FENNER AV
(BORO) 0160/0141
033405 FT

EXCHANGE ST
(BORO) 0150/1428

031891 FT

0160/3142	TROY TROY BOROUGH B
0160/2424	BMSEN 08/0006/0160/2376 1 0 00020 0 01 0820+72 SUGAR CREEK
0160/2376	BMSBG 08/0006/0160/2376 018 "DIA CIRC METAL
0160/1840	LEN=0038 INSTALLED UNKN
0160/1120	030 "DIA CIRC CONCR LEN=0032 INSTALLED UNKN
0160/0284	E MAIN ST (BORO) LC TO E MAIN ST
0160/0141	(CONN) 1 0 00020 0 01 0798+96 NC EL MIRA ST CANTON ST (SR0014 SEG 0360/0713)
0160/0000	LENGTH(AH 3452 BK 1514)
0150/1279	018 "DIA CIRC CONCR LEN=0036 INSTALLED UNKN
0150/0788	BALLARD ST (BORO)
0150/0745	018 "DIA CIRC CONCR LEN=0015 INSTALLED UNKN
0150/0503	MILEPOST 251.00
0150/0390	SIGNALIZED CROSSWALK
0150/0120	SIGNALIZED CROSSWALK 1 0 00212 0 00 0315+81 TROY BOROUGH TROY T
0150/0000	LENGTH(AH 1514 BK 2542)
0140/2430	018 "DIA CIRC CONCR LEN=0050 INSTALLED UNKN
0140/2065	024 "DIA CIRC CONCR LEN=0065 INSTALLED UNKN
0140/1781	018 "DIA CIRC CONCR LEN=0052 INSTALLED UNKN

DIR: B TOTAL LEN: 49.398 MI. DIST: 03-9 SR: 6
 LEFT MUN: TROY T RIGHT MUN: TROY T

Station	Segment	Material	Length	Status	
029349 FT	0140/1497	018 " DIA	LEN=0054	CIRC CONCR UNKN	
	0140/1100	018 " DIA	LEN=0056	CIRC CONCR UNKN	
	0140/0760	018 " DIA	LEN=0054	CIRC CONCR UNKN	
	0140/0465	018 " DIA	LEN=0050	CIRC CONCR UNKN	
	0140/0275	018 " DIA	LEN=0052	CIRC CONCR UNKN	
	029349 FT	1 0 00212	0 00 0292+17		
		030 " DIA	LEN=0050	CIRC CONCR UNKN	
		0140/0000	NC MA IN ST	LENGTH(AH 2542 BK 0949)	
	028400 FT	0130/0538	018 " DIA	LEN=0053	CIRC CONCR UNKN
		028400 FT	1 0 00212	0 00 0283+35	
0130/0000		024 " DIA	LEN=0090	CIRC CONCR UNKN	
0120/0745		018 " DIA	LEN=0065	CIRC CONCR UNKN	
027346 FT	0120/0567	018 " DIA	LEN=0086	CIRC CONCR UNKN	
	0120/0296	018 " DIA	LEN=0040	CIRC CONCR UNKN	
	027346 FT	1 0 00212	0 00 0273+55		
		TERREL RD	(T521)		
	0120/0000	024 " DIA	LEN=0090	CIRC CONCR UNKN	
	0110/3655	018 " DIA	LEN=0064	CIRC CONCR UNKN	
023486 FT	0110/3365	024 " DIA	LEN=0090	CIRC CONCR UNKN	
	0110/2770	018 " DIA	LEN=0048	CIRC CONCR UNKN	
	0110/1802	018 " DIA	LEN=0054	CIRC CONCR UNKN	
	0110/1485	018 " DIA	LEN=0050	CIRC CONCR UNKN	
	0110/0479	018 " DIA	LEN=0055	CIRC CONCR UNKN	
	0110/0231	1 0 00212	0 00 0234+85		
	023486 FT	0110/0000	LENGTH(AH 3860 BK 2508)		
		024 " DIA	LEN=0090	CIRC CONCR UNKN	
		0110/0000	024 " DIA	LEN=0090	CIRC CONCR UNKN
		0110/0000	024 " DIA	LEN=0090	CIRC CONCR UNKN

EXTRACT DATE: 12/18/2023
PRINT DATE: 12/19/2023

ROADWAY MANAGEMENT SYSTEM
SLD COUNTY/SR - ANNUAL PRINT

PAGE NUMBER: 4
COUNTY: BRADFORD

DIR: B TOTAL LEN: 49.398 MI.
LEFT MUN: TROY T

DIST: 03-9 SR: 6
RIGHT MUN: TROY T

ARMENIA VIEW LN
(PRDR)

0100/1275

0100/1821	LEN=0060	INSTALLED UNKN
024 "DIA	CIRC CONCR	
0100/1569	LEN=0047	INSTALLED UNKN
(APRA)	CALKINS MANUFACT	
TOWN & COUNTRY LN		
0100/1275	(PRDR)	
018 "DIA	CIRC CONCR	
0100/1183	LEN=0047	INSTALLED UNKN
018 "DIA	CIRC CONCR	
0100/1000	LEN=0060	INSTALLED UNKN
0100/0850	MILEPOST	249.00
020978 FT	1 0 00212 0 00 0209+70	
0100/0000	LENGTH(AH 2508 BK 1097)	
0090/0515	018 "DIA	CIRC CONCR
0090/0390	LEN=0045	INSTALLED UNKN
0090/0267	TROY	
019881 FT	COLUMBIA T	
0090/0000	018 "DIA	CIRC CONCR
0090/0000	LEN=0044	INSTALLED UNKN
0080/1100	1 0 00212 0 00 0198+70	
0080/0766	LENGTH(AH 1097 BK 1275)	
0080/0560	018 "DIA	CIRC CONCR
0080/0348	LEN=0045	INSTALLED UNKN
0080/0035	FARMERS VALLEY RD	
018606 FT	(SR3033 SEG 0070/3588)	
0080/0000	018 "DIA	CIRC CONCR
0070/1933	LEN=0044	INSTALLED UNKN
0070/1600	018 "DIA	CIRC CONCR
0070/1308	LEN=0047	INSTALLED UNKN
0070/1077	018 "DIA	CIRC CONCR
0070/0808	LEN=0046	INSTALLED UNKN
0070/0575	024 "DIA	CIRC CONCR
	LEN=0045	INSTALLED UNKN
	LENGTH(AH 1275 BK 2325)	
	018 "DIA	CIRC CONCR
	LEN=0045	INSTALLED UNKN
	018 "DIA	CIRC CONCR
	LEN=0046	INSTALLED UNKN
	018 "DIA	CIRC CONCR
	LEN=0047	INSTALLED UNKN
	018 "DIA	CIRC CONCR
	LEN=0048	INSTALLED UNKN
	018 "DIA	CIRC CONCR
	LEN=0047	INSTALLED UNKN
	018 "DIA	CIRC CONCR
	LEN=0048	INSTALLED UNKN
	018 "DIA	CIRC CONCR

1 0 00212 0 00 0185+91 018606 FT
TAYLOR SCHOOL RD
(T537) 0080/0000

DIR: B TOTAL LEN: 49.398 MI. DIST: 03-9 SR: 6
 LEFT MUN: COLUMBIA T RIGHT MUN: COLUMBIA T

Segment ID	Segment Description	Length (FT)	Start Station	End Station	Notes
0070/0409	LEN=0070 INSTALLED UNKN				
0070/0257	MILEPOST 248.00				
0070/0068	BMSSEN 08/0006/0070/0000				
016281 FT	1 0 00212 0 00 0163+10	016281			
	SUGAR CREEK				
0070/0000	BMSBG 08/0006/0070/0000				
0060/1293	LENGTH(AH 2325 BK 1797)				
	018 "DIA CIRC CONCR				
	LEN=0050 INSTALLED UNKN				
	COLUMBIA				
	SYLVANIA B				
0060/0690	014484 FT	014484			
1 0 00212 0 00 0145+08	014484 FT	014484			
PORTER RD					
(SR4008 SEG 0010/0000)	0060/0000				
	0060/0000				
	LENGTH(AH 1797 BK 2334)				
	BMSSEN 08/0006/0050/2236				
	1 0 00212 0 00 0144+09				
	SUGAR CREEK				
	BMSBG 08/0006/0050/2236				
	0050/2236				
	018 "DIA CIRC CONCR				
	LEN=0052 INSTALLED UNKN				
	018 "DIA CIRC CONCR				
	LEN=0041 INSTALLED UNKN				
0050/1585					
DEWEY AV					
(BORO)					
0050/1361					
	018 "DIA CIRC CONCR				
	LEN=0040 INSTALLED UNKN				
	COTTAGE AV				
	(BORO)				
	018 "DIA CIRC CONCR				
	LEN=0036 INSTALLED UNKN				
0050/0919					
0050/0918					
MILL ST					
(BORO)					
0050/0750					
	018 "DIA CIRC CONCR				
	LEN=0038 INSTALLED UNKN				
	018 "DIA CIRC CONCR				
	LEN=0034 INSTALLED UNKN				
	MOUNTAIN AV				
	(BORO)				
0050/0364					
012150 FT					
1 0 00212 0 00 0121+38	012150 FT	012150			
IRON MINE RD					
(SR4019 SEG 0010/0000)	0050/0000				
	0050/0000				
	LENGTH(AH 2334 BK 2531)				
	BMSSEN 08/0006/0040/2185				
	1 0 00212 0 00 0096+42				
	MORGAN CREEK				
	BMSBG 08/0006/0040/2185				
	0040/2185				
	018 "DIA CIRC CONCR				
	LEN=0044 INSTALLED 1998				
	015 "DIA CIRC CONCR				
	0040/2135				

DIR: B TOTAL LEN: 49.398 MI. DIST: 03-9 SR: 6
 LEFT MUN: SYLVANIA B RIGHT MUN: SYLVANIA B

009619 FT

006846 FT

0040/1854	LEN=0035	INSTALLED	1998
0040/1638	MILEPOST	247.00	
0040/1243	018 " DIA	CIRC CONCR	
0040/0998	LEN=0054	INSTALLED	UNKN
0040/0815	015 " DIA	CIRC CONCR	
0040/0333	LEN=0042	INSTALLED	UNKN
0040/0090	018 " DIA	CIRC CONCR	
009619 FT	LEN=0048	INSTALLED	UNKN
	015 " DIA	CIRC CONCR	
	LEN=0040	INSTALLED	UNKN
	018 " DIA	CIRC CONCR	
	LEN=0044	INSTALLED	UNKN
	1 0 00212	0 00 0096	+42
	OLD STATE RD		
	(SR3038	SEG 0040/2299)	
0040/0000	LENGTH(AH	2531 BK 2773)	
0030/2416	015 " DIA	CIRC CONCR	
0030/2075	LEN=0046	INSTALLED	UNKN
0030/1805	015 " DIA	CIRC CONCR	
0030/1528	LEN=0046	INSTALLED	UNKN
0030/1379	024 " DIA	CIRC CONCR	
0030/1030	LEN=0054	INSTALLED	UNKN
0030/0720	015 " DIA	CIRC CONCR	
0030/0434	LEN=0058	INSTALLED	UNKN
0030/0213	015 " DIA	CIRC CONCR	
006846 FT	LEN=0044	INSTALLED	UNKN
	015 " DIA	CIRC CONCR	
	LEN=0044	INSTALLED	UNKN
	015 " DIA	CIRC CONCR	
	LEN=0060	INSTALLED	UNKN
	015 " DIA	CIRC CONCR	
	LEN=0048	INSTALLED	UNKN
	015 " DIA	CIRC CONCR	
	LEN=0046	INSTALLED	UNKN
	1 0 00212	0 00 0068	+59
	SYLVANIA		
	COLUMBIA		
0030/0000	LENGTH(AH	2773 BK 2151)	
0020/2002	015 " DIA	CIRC CONCR	
0020/1721	LEN=0052	INSTALLED	UNKN
0020/1580	015 " DIA	CIRC CONCR	
0020/1312	LEN=0044	INSTALLED	UNKN
0020/1309	015 " DIA	CIRC CONCR	
0020/0796	LEN=0040	INSTALLED	UNKN
	015 " DIA	CIRC CONCR	
	LEN=0045	INSTALLED	UNKN
	MILEPOST	246.00	
	015 " DIA	CIRC CONCR	
	LEN=0052	INSTALLED	UNKN
	015 " DIA	CIRC CONCR	

EXTRACT DATE: 12/18/2023
PRINT DATE: 12/19/2023

ROADWAY MANAGEMENT SYSTEM
SLD COUNTY/SR - ANNUAL PRINT

PAGE NUMBER: 1
COUNTY: BRADFORD

DIR: B TOTAL LEN: 49.398 MI.
LEFT MUN: COLUMBIA T

DIST: 03-9 SR: 6
RIGHT MUN: COLUMBIA T

HULSLANDER RD
(T644)

Segment	Length	Start	End	Material	Status
		0020/0541	0018/0180	DIA CIRC CONCR	INSTALLED UNKN
004695 FT		0020/0392	0018/0180	DIA CIRC CONCR	INSTALLED UNKN
		004695 FT	1 0 00212	0 00 0047+08	
		0020/0000	0018/0180	DIA CIRC CONCR	INSTALLED UNKN
		0014/1425	0018/0180	DIA CIRC CONCR	INSTALLED UNKN
		0014/1172	0018/0180	DIA CIRC CONCR	INSTALLED UNKN
		0014/0844	0018/0180	DIA CIRC CONCR	INSTALLED UNKN
003245 FT		0014/0339	0018/0180	DIA CIRC CONCR	INSTALLED UNKN
		003245 FT	0 0 00000	0 00 0000+00	
		0014/0000	0018/0180	DIA CIRC CONCR	INSTALLED UNKN
		0012/1316	0018/0180	DIA CIRC CONCR	INSTALLED UNKN
		0012/0377	0018/0180	DIA CIRC CONCR	INSTALLED UNKN
001420 FT		001420 FT	0 0 00000	0 00 0000+00	
		0012/0000	0024/0240	DIA CIRC CONCR	INSTALLED UNKN
		0010/1376	0015/0150	DIA CIRC CONCR	INSTALLED UNKN
		0010/0869	0015/0150	DIA CIRC CONCR	INSTALLED UNKN
		0010/0790	0015/0150	DIA CIRC CONCR	INSTALLED UNKN
		0010/0714	0015/0150	DIA CIRC CONCR	INSTALLED UNKN
		0010/0452	0015/0150	DIA CIRC CONCR	INSTALLED UNKN
		0010/0263	0015/0150	DIA CIRC CONCR	INSTALLED UNKN
		0010/0174	0015/0150	DIA CIRC CONCR	INSTALLED UNKN
		0010/0060	0015/0150	DIA CIRC CONCR	INSTALLED UNKN
		0010/0015	0015/0150	DIA CIRC CONCR	INSTALLED UNKN
000000 FT		000000 FT	1 0 00212	0 00 0000+00	
		INTER-BK	0010/0000	DIA CIRC CONCR	INSTALLED UNKN