

Straight Line Diagram

Bradford 8

January 2024

This document was produced by the Pennsylvania Department of Transportation (PENNDOT) as an internal management tool for State maintained highways and is not to be used for other purposes. The printed information was compiled from the Department's computerized Roadway Management System (RMS) and is subject to change without notice. Use of any or all of the printed information for purposes other than those intended by the Department may not satisfy other accuracy and completeness requirements and the Department does not warrant that such printed information is accurate or complete.

ROADWAY MANAGEMENT SYSTEM
 INDEX FOR SR'S LOCATED IN THE COUNTY OF BRADFORD

SR	BGN	PAGE	END	PAGE	SR	BGN	PAGE	END	PAGE	SR	BGN	PAGE	END	PAGE
0006		1		27	1039		222		222	2017		350		351
0014		28		44	1040		223		225	2018		352		352
0154		45		48	1041		226		228	2019		353		353
0187		49		68	1042		229		230	2020		354		354
0199		69		72	1043		231		238	2021		355		355
0220		73		91	1044		239		239	2022		356		356
0328		92		93	1045		240		241	2023		357		358
0367		94		96	1046		242		243	2024		359		363
0409		97		99	1047		244		247	2025		364		365
0414	100			111	1048		248		248	2026		366		366
0467	112			120	1049		249		255	2027		367		368
0514	121			126	1050		256		257	2028		369		370
0549	127			128	1051		258		260	2030		371		372
0706	129			135	1052		261		262	2032		373		374
1001	136			138	1053		263		265	2034		375		375
1002	139			140	1054		266		267	2036		376		376
1003	141			142	1055		268		272	2038		377		377
1004	143			144	1056		273		278	3001		378		378
1005	145			145	1057		279		282	3002		379		381
1006	146			146	1058		283		285	3003		382		383
1007	147			150	1059		286		288	3004		384		385
1008	151			152	1060		289		289	3005		386		386
1009	153			153	1062		290		290	3006		387		387
1010	154			157	1064		291		292	3007		388		388
1011	158			160	1066		293		293	3008		389		396
1012	161			167	1067		294		295	3009		397		401
1013	168			169	1068		296		296	3010		402		402
1014	170			170	1069		297		299	3011		403		404
1015	171			171	1070		300		300	3012		405		406
1016	172			172	1071		301		301	3013		407		408
1017	173			176	1072		302		302	3014		409		409
1018	177			177	1074		303		303	3015		410		411
1020	178			179	1075		304		304	3016		412		412
1021	180			182	1079		305		306	3017		413		414
1022	183			187	2001		307		308	3018		415		417
1023	188			190	2002		309		310	3019		418		422
1024	191			191	2003		311		312	3020		423		425
1025	192			193	2004		313		313	3021		426		428
1026	194			196	2005		314		316	3022		429		429
1028	197			197	2006		317		317	3023		430		431
1029	198			204	2007		318		320	3024		432		434
1030	205			207	2008		321		322	3025		435		435
1031	208			208	2009		323		326	3026		436		436
1032	209			209	2010		327		332	3027		437		439
1033	210			212	2011		333		336	3028		440		441
1034	213			213	2012		337		338	3029		442		443
1035	214			215	2013		339		340	3030		444		444
1036	216			218	2014		341		343	3031		445		445
1037	219			219	2015		344		347	3032		446		447
1038	220			221	2016		348		349	3033		448		449



December 30, 2023

Pennsylvania State Roads - Straight Line Diagrams

Contained within this document are the 2024 Pennsylvania Straight Line Diagrams (SLDs) for State Routes by county within a particular PennDOT district. At the end of each year, PennDOT takes a snapshot of its current SLD database and creates PDF files from the SLD snapshot. The SLDs are a graphical representation of State Routes (SRs) that PennDOT maintains. The information shown on the SLD is generated from data found in PennDOT's Roadway Management System (RMS) database. The data from RMS is constantly being updated to match actual roadway inventory data found on Pennsylvania's state highways. PennDOT's SR system is explained briefly in this document along with symbol definitions for each type of roadway feature or attribute found on the SLD. This PDF version of the SLD contains an individual county list of all state roads found in that county. The SRs found on the list are linked to the actual pages that show the individual SLDs. To find an SLD for a particular road that you want, simply point to that road on the SR index list and click on it to jump to the beginning page of that SLD.

If you have any questions or comments concerning information found in this document, please contact Ty Reed, Chief, Roadway Inventory and Testing Unit, Asset Management Division, Bureau of Operations, by calling (717) 787-7294.

Additional information on state owned highways is available from your local PENNDOT Engineering District Office, RMS Unit, RMS Coordinator.

Straight Line Diagram Disclaimer: This document is for informational purposes only and may be viewed by anyone. No part of the information contained in this document may be altered or redistributed without prior written consent of PENNDOT. Straight Line Diagram information is provided "as is" without warranty of any kind, either expressed or implied. This information could include technical inaccuracies or errors of omission. Changes may be made periodically to the information herein.

Copyright © 2023 by the Commonwealth of Pennsylvania. All rights reserved.



Asset Management Division

Mission Statement

To protect and preserve Pennsylvania's infrastructure by providing meaningful, timely, and accurate pavement and roadway management, design, standards, strategies, inventory and condition, as well as fair, consistent and efficient application of Commonwealth laws and regulations.

CUSTOMER SERVICE RATING FORM

Straight Line Diagram (SLD) – Customer Service Rating

As means to improve customer service, we would like you to rate the product/ service you have received, by circling a “grade” from “A” (excellent) to “E” (fail).

A **B** **C** **D** **E**

If your rating is not an “A,” please let us know what we could do better.

Name and Organization (optional)

Thank You.

(Fold along line, and tape or staple together before mailing)

(Cut along dashed line)

Bureau of Operations
Asset Management Division – PennDOT Annex
907 Elmerton Avenue
Harrisburg, PA 17110
ATTN: Ty Reed

PENNSYLVANIA DEPARTMENT OF TRANSPORTATION
Bureau of Operations, Asset Management Division

Location Referencing System (LRS) – Definitions, Uses & Testing

The Department's LRS, implemented in 1987, is the mechanism to designate the State highway network, to define roadway lengths, locations, and route connectivity, and to serve as the basis for the collection, storage, and integration of roadway information.

An LRS key is a unique series of numbers that identifies the location of each point or feature along a State route. The fourteen digit number is an integral part of the Roadway Management System (RMS) where roadway data is stored. 07/4016/0100/0857 is an example of an LRS key, which identifies County (CO) = 07, State Route (SR) = 4016, Segment (SEG) = 0100, and Offset = 0857.

County (CO)

Each of Pennsylvania's sixty-seven counties is identified by a number.

Name	#	Name	#	Name	#	Name	#
Adams	1	Clinton	18	Lackawanna	35	Potter	52
Allegheny	2	Columbia	19	Lancaster	36	Schuylkill	53
Armstrong	3	Crawford	20	Lawrence	37	Snyder	54
Beaver	4	Cumberland	21	Lebanon	38	Somerset	55
Bedford	5	Dauphin	22	Lehigh	39	Sullivan	56
Berks	6	Delaware	23	Luzerne	40	Susquehanna	57
Blair	7	Elk	24	Lycoming	41	Tioga	58
Bradford	8	Erie	25	McKean	42	Union	59
Bucks	9	Fayette	26	Mercer	43	Venango	60
Butler	10	Forest	27	Mifflin	44	Warren	61
Cambria	11	Franklin	28	Monroe	45	Washington	62
Cameron	12	Fulton	29	Montgomery	46	Wayne	63
Carbon	13	Greene	30	Montour	47	Westmoreland	64
Centre	14	Huntingdon	31	Northampton	48	Wyoming	65
Chester	15	Indiana	32	Northumberland	49	York	66
Clarion	16	Jefferson	33	Perry	50	Philadelphia	67
Clearfield	17	Juniata	34	Pike	51		

State Route (SR)

State Routes (SR's) are identified by four-digit numbers. SR numbers are assigned as follows:

- | | |
|--|-----------|
| 1. Traffic Routes: Routes designated as Interstates, US or PA Routes | 0001-0999 |
| 2. Quadrant Routes (Non-Traffic Routes) | 1001-4999 |
| 3. Relocated Traffic Routes | 6000-6999 |
| 4. Turned Back, Abandoned, or Null Routes | 7000-7999 |
| 5. Interchanges | 8001-8999 |
| 6. WYE's | 9101-9199 |
| 7. Rest Areas | 9201-9299 |
| 8. Truck Escape Ramps | 9301-9399 |
| 9. Others | 9401-9499 |
| 10. Park and Rides | 9501-9599 |

Even/Odd Convention: Even numbers are typically given to SR's in the East/West direction, and odd numbers to SR's that run North/South. This convention applies to Interstate Routes (except those that are Beltways or Spurs), and Quadrant Routes. This convention may or may not apply to PA or US Traffic Routes.

Hierarchy: If two or more traffic routes occupy the same section of roadway, the SR number is based on the "higher" type route, according to the following hierarchy. If the traffic routes are the same hierarchy class, then the SR number is assigned the lower numbered traffic route (Figure 1).

1. Interstates
2. U.S. Routes
3. PA Routes
4. Quadrant Routes

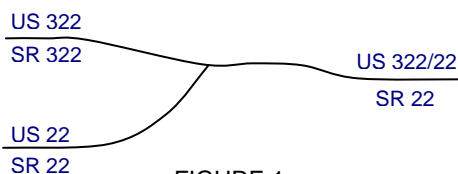


FIGURE 1

Other Numbering Conventions:

1. The first digit of a quadrant route is based on which quadrant of the county the route is located, as shown in the following diagram (Figure 2).
2. The last three digits of a Relocated Traffic Route are the same as the Traffic Route that was relocated.
3. Interchanges are numbered sequentially. Odd numbers are given to interchanges along SR's in the North/South direction; even numbers are given to interchanges along SR's in the East/West direction (Figure 3).
4. WYE's are given odd numbers if the connecting SR is odd numbered, and even numbers if the connecting SR is even numbered.
5. Rest Areas or Truck Escape Ramps are given odd numbers if they connect to the Southbound or Westbound side of an SR, and even numbers if they connect to the Northbound or Eastbound side.

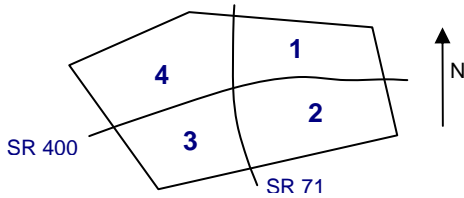


FIGURE 2

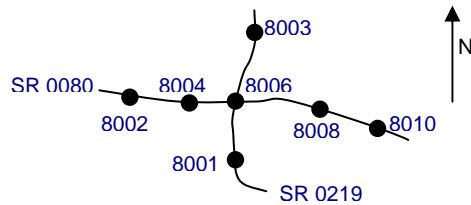


FIGURE 3

Segment (SEG)

State routes are divided into segments, which are approximately one-half mile long, and are identified by a four-digit number. Segment begin and end points are placed at physical features where possible. Segment numbers increase in the North or East direction, and typically by 10's (Figure 4). Segments are even numbered on undivided roadways, and in the Northbound or Eastbound direction of divided roadways. Segments are odd numbered in the Southbound or Westbound direction of divided roadways (Figure 5). Interstate segments are associated with the mile posts (Figure 6).

Undivided Roadways

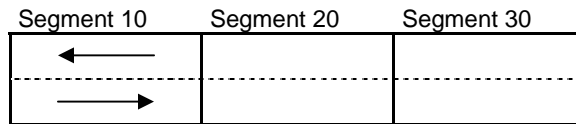


FIGURE 4

Divided Roadways

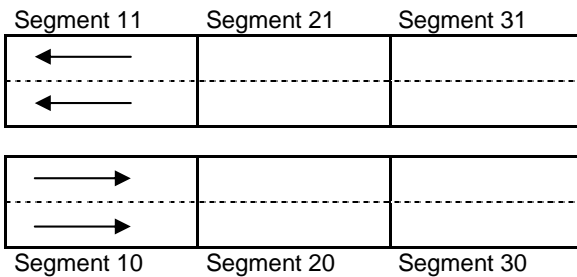


FIGURE 5

Interstate Roadways

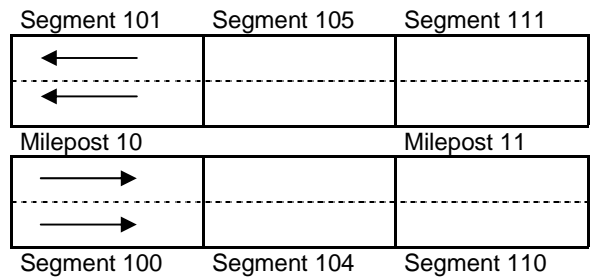


FIGURE 6

Turned Back, Abandoned, and Null Segments are given numbers in the range of 7000-7999. For two coinciding State routes, the route with "lower" hierarchy is "nulled."

Segment numbering restarts on Traffic Routes at County boundaries, except Interstates (Figure 7).

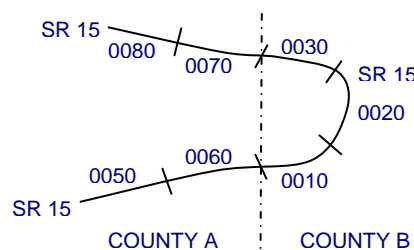


FIGURE 7

Offset

The offset, a subdivision of the segment, is the distance (in feet) from the beginning of the segment, expressed as a four-digit number. Offsets are measured in the increasing segment direction.

Segment Markers

Segment markers, which allow for easy identification of the LRS location on the State highway system, indicate the State route and segment number at the point that each segment is entered. If the beginning of a segment occurs at a physical feature, then the point of reference is at the physical feature and not the sign. At intersections, signs are used to identify beginning or ending State routes or segments.



Users of the LRS

Locations of all intersections, structures, and other points of interest are field verified and inventoried in the RMS. This information can be displayed on Straight Line Diagrams (SLD's) which can be viewed in the RMS, or hardcopy form. SLD books are refreshed and printed annually for distribution to the Department's District and County offices, as well as too many external entities.

A list of those within the Department that use the LRS to identify locations in the RMS and in the field includes personnel from the following organizations: Pavement Testing, County Maintenance, Traffic, Design, Surveys, Construction, Bridge, Permits, Crash Review, Planning and Programming, Posted & Bonded Roads, Tort Liability, and Emergency Management.

Users outside the Department include: County & Municipal governments, County 911, Planning Commissions, Federal Highway Administration, State & Local Police, Local Emergency Management, Delivery Services (UPS, Fed Ex, etc.), Fire Departments, Utility Companies, Contractors, and Consultants.

Without segment markers located in the field, all of these users would have to rely solely on the SLD, which would be extremely cumbersome at best and impossible for some.

Verification, QA & QC

In order to assure that LRS information is indicated properly in the RMS, on SLD's, and in the field, LRS Quality Assurance (QA) and Quality Commitment (QC) programs are performed each year. The Bureau of Operations, Asset Management Division, Roadway Inventory & Testing Unit (RITU) performs all Statewide QC testing. Field verification and QA is also performed by RITS, except in Engineering Districts 2-0, 11-0, and 12-0, where it is done "in-house." Each Engineering District is responsible for its own LRS completeness and maintenance with respect to the RMS.

Twenty percent of each county is field tested annually as part of the QA program, and five percent of each county is tested for the annual QC program. The goal of the QC program is to maintain at least 90% accuracy between the RMS and the actual field locations of highway features. Annual QC ratings are developed and reported to the Engineering Districts.









































Field testing is performed by two-person teams (a permanent employee that operates the test, and a temporary employee that drives the device) with the use of vans equipped with an on-board computer and a Data Measurement Subsystem. Testing is typically performed during the months of April through November.

Vehicle location and roadway features are displayed on the van's computer screen in SLD format, and the software accepts operator inputs verifying or modifying roadway feature locations, as well as comments. Though the system can function at greater speed, test speeds are typically less than 25 mph to ensure accuracy.

There are five categories of information that is verified and/or modified:

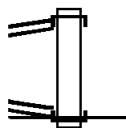
1. State Route Length
2. Segment Length
3. Roadway Geometry (lane count, pavement & shoulder types & widths)
4. Intersecting Feature Location (intersections & bridges)
5. Segment Marker Location

STRAIGHT LINE DIAGRAM (SLD) ANNUAL REFRESH ATTRIBUTE KEY PAGE 1 OF 2

 SEGMENT MARKER	 AHEAD LEFT INTER STATE OWNED	 RAILROAD CROSSING	 INTERSTATE MILEPOST
 TURNBACK	 AHEAD LEFT INTER NON-STATE	 RAILROAD OVER-PASS	 MFC BEGIN
 NULL	 AHEAD RIGHT INTE STATE OWNED	 OVER-PASS	 MUNICIPAL BOUNDARY
 UNDIVIDED HIGHWAY	 AHEAD RIGHT INTE NON-STATE	 BRIDGE END	 VILLAGE BEGIN
 PHYSICALLY DIVIDED	 BACK LEFT INTER STATE OWNED	 BRIDGE BEGIN	AH - LENGTH FORWARD TO NEXT SEGMENT BEGIN BK - LENGTH BACKWARD TO PREVIOUS SEGMENT BEGIN
 PAINT DIVIDED	 BACK LEFT INTER NON-STATE	 TUNNEL	
 INTERSECTION AHEAD	 BACK RIGHT INTER STATE OWNED	 SIGN STRUCTURE	MFC - MAINTENANCE FUNCTIONAL CLASS A = INTERSTATE EXPRESSWAY AND/OR PRINCIPLE ARTERIAL C = MINOR ARTERIAL D = COLLECTOR E = LOCAL ACCESS F = INTERCHANGE RAMP
 INTERSECTION BACK	 BACK RIGHT INTER NON-STATE	 P3 BRIDGE	
 REFERENCE AHEAD/BACK	 T-LEFT INTERSEC STATE OWNED	 RETAINING WALL	
 DIVIDED CONNECTOR	 T-LEFT INTERSEC NON-STATE	 BRIDGE/CULVERT UNDER FILL	NULL AND TURNBACK SEGMENTS ARE DISPLAYED IN THE DEPARTMENT'S ROADWAY MANAGEMENT SYSTEM (RMS) AS 100 FEET IN LENGTH. ACTUAL SEGMENT AND SECTION LENGTHS MAY VARY SIGNIFICANTLY
 CROSS INTERSEC STATE OWNED	 T-RIGHT INTERSEC STATE OWNED	 PIPE (STAMPP)	
 CROSS INTERSEC NON-STATE	 T-RIGHT INTERSEC NON-STATE	 ROTARY INTERSEC	

EXTRACT DATE: 12/18/2023 ROADWAY MANAGEMENT SYSTEM PAGE NUMBER: 576
 PRINT DATE: 12/19/2023 SLD COUNTY/SR - ANNUAL PRINT COUNTY: BRADFORD
 DIR: E TOTAL LEN: .044 MI. DIST: 03-9 SR: 9404
 LEFT MUN: WYALUSING T RIGHT MUN: WYALUSING T

GRAND ARMY OF REPUBLIC 000230 FT
 (SR0006 SEG 0911/1078)
 (SR0006 SEG 0910/1083) 0010/0230
 0 0 00000 0 00 0000+00 000000 FT
 GRAND ARMY OF REPUBLIC
 (SR0006 SEG 0911/0794)
 (SR0006 SEG 0910/0784) 0010/0000

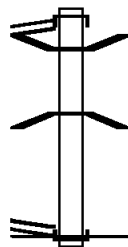


000230 FT
 INTER-AHD GRAND ARMY OF REPUBLIC
 (SR0006 SEG 0910/1083)
 000000 FT
 INTER-BK GRAND ARMY OF REPUBLIC
 (SR0006 SEG 0910/0784)
 MFC BEGIN = F
 LENGTH(AH 0230 BK 0000)

EXTRACT DATE: 12/18/2023 ROADWAY MANAGEMENT SYSTEM PAGE NUMBER: 575
 PRINT DATE: 12/19/2023 SLD COUNTY/SR - ANNUAL PRINT COUNTY: BRADFORD
 DIR: E TOTAL LEN: .052 MI. DIST: 03-9 SR: 9402
 LEFT MUN: MONROE B RIGHT MUN: MONROE B

PENNSYLVANIA AV 000276 FT
 (SR0414 SEG 0480/2762) 0010/0276

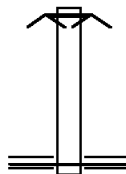
1 0 00299 0 02 1162+72 000000 FT
 JAMES MONROE AV
 (SR0220 SEG 0290/2335) 0010/0000



000276 FT
 INTER-AHD PENNSYLVANIA AV
 0010/0276 (SR0414 SEG 0480/2762)
 0010/0219 BMSSEN 08/9402/0010/0209
 1 0 00299 0 02 1162+72
 TRIB TO TOWANDA CREEK
 0010/0209 BMSBG 08/9402/0010/0209
 NC PENNSYLVANIA AV
 INTER-BK JAMES MONROE AV
 000000 FT (SR0220 SEG 0290/2335)
 MFC BEGIN = F
 0010/0000 LENGTH(AH 0276 BK 0000)

EXTRACT DATE: 12/18/2023 ROADWAY MANAGEMENT SYSTEM PAGE NUMBER: 574
 PRINT DATE: 12/19/2023 SLD COUNTY/SR - ANNUAL PRINT COUNTY: BRADFORD
 DIR: B TOTAL LEN: .109 MI. DIST: 03-9 SR: 9203
 LEFT MUN: WYALUSING T RIGHT MUN: WYALUSING T

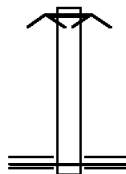
000578 FT
 000000 FT



000578 FT ROAD CLOSED AHEAD
 0010/0578 ROAD CLOSED AHEAD
 000000 FT 0 0 00000 0 00 0000+00
 NC MARIE ANTOINETTE OVERLOOK
 GRAND ARMY OF REPUBLIC
 (SR0006 SEG 0840/1788)
 MFC BEGIN = F
 0010/0000 LENGTH(AH 0578 BK 0000)

EXTRACT DATE: 12/18/2023 ROADWAY MANAGEMENT SYSTEM PAGE NUMBER: 573
 PRINT DATE: 12/19/2023 SLD COUNTY/SR - ANNUAL PRINT COUNTY: BRADFORD
 DIR: B TOTAL LEN: .074 MI. DIST: 03-9 SR: 9202
 LEFT MUN: COLUMBIA T RIGHT MUN: COLUMBIA T

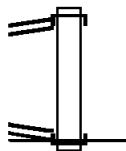
000390 FT
 000000 FT



000390 FT ROAD CLOSED AHEAD
 0010/0390 ROAD CLOSED AHEAD
 000000 FT 0 0 00000 0 00 0000+00
 NC ROADSIDE REST RD
 GRAND ARMY OF REPUBLIC
 (SRO006 SEG 0010/0015)
 MFC BEGIN = F
 0010/0000 LENGTH(AH 0390 BK 0000)

EXTRACT DATE: 12/18/2023 ROADWAY MANAGEMENT SYSTEM PAGE NUMBER: 572
 PRINT DATE: 12/19/2023 SLD COUNTY/SR - ANNUAL PRINT COUNTY: BRADFORD
 DIR: N TOTAL LEN: .072 MI. DIST: 03-9 SR: 9104
 LEFT MUN: ATHENS T RIGHT MUN: ATHENS T

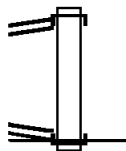
SR 0199 SH 000379 FT
 (SR0199 SEG 0004/0056) 0010/0379
 0 0 00000 0 00 0000+00 000000 FT
 SR 0220 SH
 (SR0220 SEG 0730/0498) 0010/0000



000379 FT
 INTER-AHD SR 0199 SH
 0010/0379 (SR0199 SEG 0004/0056)
 NC SR 9104 SH
 INTER-BK SR 0220 SH
 000000 FT (SR0220 SEG 0730/0498)
 MFC BEGIN = F
 0010/0000 LENGTH(AH 0379 BK 0000)

EXTRACT DATE: 12/18/2023 ROADWAY MANAGEMENT SYSTEM PAGE NUMBER: 571
 PRINT DATE: 12/19/2023 SLD COUNTY/SR - ANNUAL PRINT COUNTY: BRADFORD
 DIR: B TOTAL LEN: .056 MI. DIST: 03-9 SR: 9102
 LEFT MUN: SMITHFIELD T RIGHT MUN: SMITHFIELD T

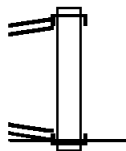
CHAPEL RD 000295 FT
 (SR4021 SEG 0012/0000) 0010/0295
 0 0 00000 0 00 0000+00 000000 FT
 MILAN RD
 (SR4014 SEG 0250/1285) 0010/0000



000295 FT
 INTER-AHD CHAPEL RD
 0010/0295 (SR4021 SEG 0012/0000)
 NC SR 9102 SH
 INTER-BK MILAN RD
 000000 FT (SR4014 SEG 0250/1285)
 MFC BEGIN = F
 0010/0000 LENGTH(AH 0295 BK 0000)

EXTRACT DATE: 12/18/2023 ROADWAY MANAGEMENT SYSTEM PAGE NUMBER: 570
 PRINT DATE: 12/19/2023 SLD COUNTY/SR - ANNUAL PRINT COUNTY: BRADFORD
 DIR: N TOTAL LEN: .042 MI. DIST: 03-9 SR: 9101
 LEFT MUN: TOWANDA T RIGHT MUN: TOWANDA T

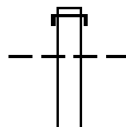
000220 FT
 MAIN ST
 (SR2027 SEG 0010/0148) 0010/0220
 0 0 00000 0 00 0000+00 000000 FT
 SR 0220 SH
 (SR0220 SEG 0334/0409) 0010/0000



000220 FT
 INTER-AHD MAIN ST
 0010/0220 (SR2027 SEG 0010/0148)
 NC RAMP Z RD
 INTER-BK SR 0220 SH
 000000 FT (SR0220 SEG 0334/0409)
 MFC BEGIN = F
 0010/0000 LENGTH(AH 0220 BK 0000)

EXTRACT DATE: 12/18/2023 ROADWAY MANAGEMENT SYSTEM PAGE NUMBER: 569
 PRINT DATE: 12/19/2023 SLD COUNTY/SR - ANNUAL PRINT COUNTY: BRADFORD
 DIR: N TOTAL LEN: .766 MI. DIST: 03-9 SR: 8009
 LEFT MUN: SOUTH WAVERLY B RIGHT MUN: SOUTH WAVERLY B

004044 FT



003114 FT

004044 FT
 INTER-AHD SR 0220 SH
 0750/0930 (SR0220 SEG 0800/0941)
 SOUTH WAVERLY
 0750/0876 ATHENS T
 003114 FT 1 0 01097 2 11 0000+00

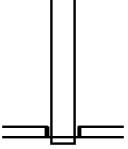
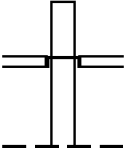
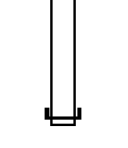
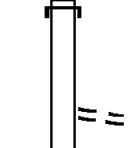
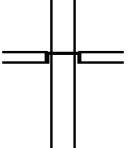
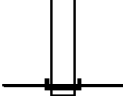
EXTRACT DATE: 12/18/2023
PRINT DATE: 12/19/2023

ROADWAY MANAGEMENT SYSTEM
SLD COUNTY/SR - ANNUAL PRINT

PAGE NUMBER: 568
COUNTY: BRADFORD

DIR: N TOTAL LEN: .766 MI.
LEFT MUN: SOUTH WAVERLY B

DIST: 03-9 SR: 8009
RIGHT MUN: SOUTH WAVERLY B

		NC RAMP H RD WILAWANA RD (SR4022 SEG 0120/3057) INTER-BK RAMP F RD (SR8009 SEG 0010/0988) 0750/0000 LENGTH(AH 0930 BK 0990)
		INTER-AHD RAMP E RD (SR8009 SEG 0250/0000) 0500/0990 WILAWANA RD (SR4022 SEG 0120/2510)
002124 FT		0500/0048 ATHENS SOUTH WAVERLY B 002124 FT 1 0 01097 2 10 0000+00 INTER-BK NC RAMP G RD SR 0220 SH (SR0220 SEG 0801/0941) 0500/0000 LENGTH(AH 0990 BK 1136)
		INTER-AHD SR 0220 SH 0250/1136 (SR0220 SEG 0791/1866) 0250/0051 FROM 4022/0120 SH 000988 FT (CONN) 1 0 01097 2 07 0000+00 NC RAMP E RD WILAWANA RD (SR4022 SEG 0120/2510) INTER-BK RAMP G RD (SR8009 SEG 0500/0990) 0250/0000 LENGTH(AH 1136 BK 0988)
		INTER-AHD RAMP H (SR8009 SEG 0750/0000) 0010/0988 WILAWANA RD (SR4022 SEG 0120/3057)
000000 FT		000000 FT 1 0 01097 2 09 0000+00 INTER-BK NC RAMP F RD SR 0220 SH (SR0220 SEG 0790/1950) MFC BEGIN = F 0010/0000 LENGTH(AH 0988 BK 0000)

EXTRACT DATE: 12/18/2023 ROADWAY MANAGEMENT SYSTEM PAGE NUMBER: 567
PRINT DATE: 12/19/2023 SLD COUNTY/SR - ANNUAL PRINT COUNTY: BRADFORD
DIR: N TOTAL LEN: .735 MI. DIST: 03-9 SR: 8007
LEFT MUN: ATHENS T RIGHT MUN: ATHENS T

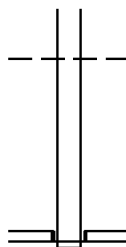
003880 FT



003880 FT
INTER-AHD SR 0220 SH
0750/1057 (SR0220 SEG 0770/1130)

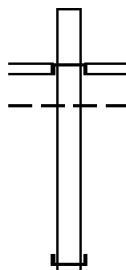
DIR: N TOTAL LEN: .735 MI. DIST: 03-9 SR: 8007
 LEFT MUN: ATHENS T RIGHT MUN: ATHENS T

002823 FT



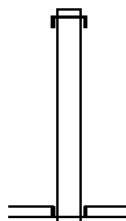
0750/0173 ATHENS
 002823 FT 1 0 01097 2 06 0000+00
 NC RAMP D RD
 PINE ST
 (SR1064 SEG 0010/0415)
 INTER-BK RAMP B RD
 (SR8007 SEG 0010/0948)
 0750/0000 LENGTH(AH 1057 BK 1127)

001696 FT



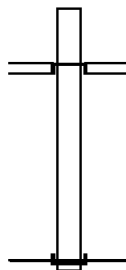
INTER-AHD RAMP A RD
 (SR8007 SEG 0250/0000)
 PINE ST
 0500/1127 (SR1064 SEG 0010/0067)
 ATHENS
 0500/0647 ATHENS T
 001696 FT 1 0 01097 2 05 0000+00
 NC RAMP C RD
 INTER-BK SR 0220 SH
 (SR0220 SEG 0771/1193)
 0500/0000 LENGTH(AH 1127 BK 0748)

000948 FT



INTER-AHD SR 0220 SH
 0250/0748 (SR0220 SEG 0761/1244)
 000948 FT 1 0 01097 2 03 0000+00
 NC RAMP A RD
 PINE ST
 (SR1064 SEG 0010/0067)
 INTER-BK RAMP C
 (SR8007 SEG 0500/1127)
 0250/0000 LENGTH(AH 0748 BK 0948)

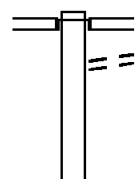
000000 FT



INTER-AHD RAMP D RD
 (SR8007 SEG 0750/0000)
 PINE ST
 0010/0948 (SR1064 SEG 0010/0415)
 000000 FT 1 0 01097 2 04 0000+00
 NC RAMP B RD
 INTER-BK SR 0220 SH
 (SR0220 SEG 0760/1025)
 MFC BEGIN = F
 0010/0000 LENGTH(AH 0948 BK 0000)

EXTRACT DATE: 12/18/2023 ROADWAY MANAGEMENT SYSTEM PAGE NUMBER: 565
 PRINT DATE: 12/19/2023 SLD COUNTY/SR - ANNUAL PRINT COUNTY: BRADFORD
 DIR: S TOTAL LEN: .957 MI. DIST: 03-9 SR: 8002
 LEFT MUN: NORTH TOWANDA T RIGHT MUN: NORTH TOWANDA T

005055 FT



004117 FT

005055 FT
 INTER-AHD RAMP F RD
 (SR8002 SEG 0500/0000)
 GRAND ARMY OF REPUBLIC
 0750/0938 (SR0006 SEG 0520/0302)
 TO 0006/0520 SH
 0750/0786 (CONN)
 004117 FT 1 0 01088 2 01 0000+00
 NC RAMP E RD
 INTER-BK SR 0220 SH

DIR: S TOTAL LEN: .957 MI. DIST: 03-9 SR: 8002
 LEFT MUN: NORTH TOWANDA T RIGHT MUN: NORTH TOWANDA T

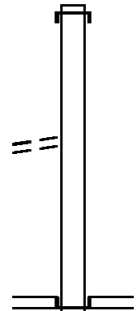


0750/0000 (SR0220 SEG 0450/0745)
 LENGTH(AH 0938 BK 1425)

INTER-AHD US 220 NORTH
 0500/1425 (SR0220 SEG 0460/1436)

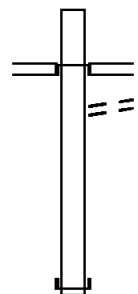
FROM 0006/0520 SH
 (CONN)

0500/0086
 002692 FT



002692 FT 1 0 01088 2 00 0000+00
 NC RAMP F RD
 GRAND ARMY OF REPUBLIC
 (SR0006 SEG 0521/0244)

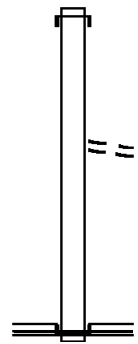
INTER-BK RAMP E RD
 (SR8002 SEG 0750/0938)
 0500/0000 LENGTH(AH 1425 BK 1222)



INTER-AHD RAMP C RD
 (SR8002 SEG 0010/0000)
 GRAND ARMY OF REPUBLIC
 0250/1222 (SR0006 SEG 0510/1510)
 TO 0006/0511 SH
 0250/1151 (CONN)

001470 FT

001470 FT 1 0 01088 2 02 0000+00
 NC RAMP D RD
 INTER-BK SR 0220 SH
 (SR0220 SEG 0460/1580)
 0250/0000 LENGTH(AH 1222 BK 1470)








INTER-AHD US 220 SOUTH
 0010/1470 (SR0220 SEG 0450/1033)

000000 FT

0010/0084 FROM 0006/0510 SH
 (CONN)
 000000 FT 1 0 01088 2 03 0000+00
 NC RAMP C RD
 GRAND ARMY OF REPUBLIC
 (SR0006 SEG 0510/1510)
 INTER-BK RAMP D RD
 (SR8002 SEG 0250/1222)
 MFC BEGIN = F
 0010/0000 LENGTH(AH 1470 BK 0000)

003996 FT		003996 FT PATTERSON BL 0762/1103 (SR2036 SEG 0020/0000)
002893 FT		002893 FT 0 0 00000 0 00 0000+00 NC RAMP B RD INTER-BK SR 0220 SH (SR0220 SEG 0410/1226) 0762/0000 LENGTH(AH 1103 BK 0993)
001900 FT		INTER-AHD SR 0220 SH 0752/0993 (SR0220 SEG 0410/1572) 001900 FT 0 0 00000 0 00 0000+00 NC RAMP D RD PATTERSON BL (SR2036 SEG 0020/0000) 0752/0000 LENGTH(AH 0993 BK 0957)
000943 FT		INTER-AHD SR 0220 SH 0512/0957 (SR0220 SEG 0410/1226) 000943 FT 0 0 00000 0 00 0000+00 NC RAMP A RD PATTERSON BL (SR2036 SEG 0010/0117) 0512/0000 LENGTH(AH 0957 BK 0943)
000000 FT		0502/0943 PATTERSON BL (SR2036 SEG 0010/0117) 000000 FT 0 0 00000 0 00 0000+00 NC RAMP C RD INTER-BK SR 0220 SH (SR0220 SEG 0410/1572) MFC BEGIN = F 0502/0000 LENGTH(AH 0943 BK 0000)

EXTRACT DATE: 12/18/2023 ROADWAY MANAGEMENT SYSTEM PAGE NUMBER: 562
 PRINT DATE: 12/19/2023 SLD COUNTY/SR - ANNUAL PRINT COUNTY: BRADFORD
 DIR: B TOTAL LEN: .000 MI. DIST: 03-9 SR: 6006
 LEFT MUN: WELLS T RIGHT MUN: WELLS T

000000 FT		000000 FT	
000000 FT		7040/0000	LENGTH(AH 1930 BK 2995)
000000 FT		000000 FT	
000000 FT		7030/0000	LENGTH(AH 2995 BK 3050)
000000 FT		000000 FT	
		7020/0000	LENGTH(AH 3050 BK 2760)
		000000 FT	
		7010/0000	LENGTH(AH 2760 BK 0000)

EXTRACT DATE: 12/18/2023 ROADWAY MANAGEMENT SYSTEM PAGE NUMBER: 561
 PRINT DATE: 12/19/2023 SLD COUNTY/SR - ANNUAL PRINT COUNTY: BRADFORD
 DIR: B TOTAL LEN: 2.898 MI. DIST: 03-9 SR: 4041
 LEFT MUN: WELLS T RIGHT MUN: WELLS T

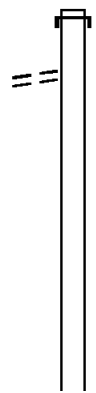
GROVES HILL LN
(T819)

015304 FT

0070/1829

013025 FT

011208 FT



015304 FT
 INTER-AHD NEW YORK STATE HW
 0070/2279 (STBD)

013025 FT 2 0 08146 0 00 0131+15
 5 0070/0000 LENGTH(AH 2279 BK 1817)

011208 FT 2 0 08146 0 00 0112+87

DIR: B TOTAL LEN: 2.898 MI. DIST: 03-9 SR: 4041
 LEFT MUN: WELLS T RIGHT MUN: WELLS T

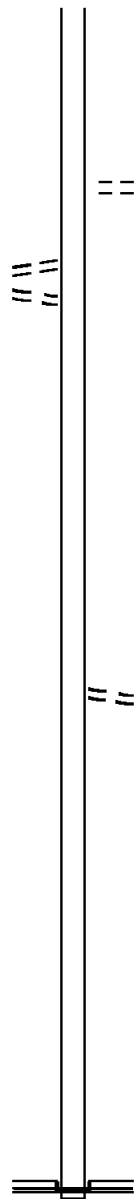
2 0 08146 0 00 0088+00 008735 FT
 FARM VIEW RD
 (T762) 0050/0000
 FARM VIEW CROSSOVER RD
 (T822) 0040/1711

006525 FT

004248 FT

001953 FT

000000 FT



0060/0000 LENGTH(AH 1817 BK 2473)

0050/0512 LAUREL HILL RD
 008735 FT (T763)

0050/0000 LENGTH(AH 2473 BK 2210)

006525 FT 2 0 08146 0 00 0065+46
 0040/0000 LENGTH(AH 2210 BK 2277)

004248 FT 2 0 08146 0 00 0042+24
 EATON LN
 (T757)
 0030/0000 LENGTH(AH 2277 BK 2295)

001953 FT 2 0 08146 0 00 0019+41
 0020/0000 LENGTH(AH 2295 BK 1953)

000000 FT 2 0 08146 0 00 0000+00
 NC BIRD CREEK RD
 ROARING RUN RD
 (SR4034 SEG 0050/0000)
 INTER-BK AYERS RD
 (T751)
 MFC BEGIN = D

0010/0000 LENGTH(AH 1953 BK 0000)

DIR: B TOTAL LEN: 6.818 MI. DIST: 03-9 SR: 4039
 LEFT MUN: WELLS T RIGHT MUN: WELLS T

MEADOW WY
(T766)

036000 FT	036000 FT	SR 549 SH
	0140/2708	(SR0549 SEG 0030/0000)
	0140/2308	SCHOOL ST (TB21)
0140/0821		
033292 FT	033292 FT	2 0 08175 0 00 0255+81
	0140/0000	VILLAGE: MOSHERVILLE LENGTH(AH 2708 BK 2500)
030792 FT	030792 FT	2 0 08175 0 00 0230+81
	0130/0000	LENGTH(AH 2500 BK 2490)
028302 FT	028302 FT	2 0 08175 0 00 0205+91
	0120/0000	LENGTH(AH 2490 BK 2634)
025668 FT	025668 FT	2 0 08175 0 00 0179+57
	0110/0000	GARRISON RD (TB07) LENGTH(AH 2634 BK 1837)
023831 FT	023831 FT	2 0 08175 0 00 0161+19

DIR: B TOTAL LEN: 6.818 MI. DIST: 03-9 SR: 4039
LEFT MUN: WELLS T RIGHT MUN: WELLS T

Stationing	Description	Length	Segment
0100+00		0100/0000	LENGTH(AH 1837 BK 2667)
021164 FT		021164 FT	
2 0 08175 0 00 0134+50 HILL RD (T747)		0090/0000	LENGTH(AH 2667 BK 3207)
017957 FT		017957 FT	
		0080/0000	LENGTH(AH 3207 BK 2163) 2 0 08175 0 00 0102+40 BAKER RD (SR4038 SEG 0030/1455)
015794 FT		015794 FT	
		0070/0000	LENGTH(AH 2163 BK 2639) 2 0 08175 0 00 0080+77
013155 FT		013155 FT	
		0060/0000	LENGTH(AH 2639 BK 2178) 2 0 08175 0 00 0054+39 AMEIGH VALLEY RD (T743)
010977 FT		010977 FT	
			2 0 08175 0 00 0032+60

DIR: B TOTAL LEN: 6.818 MI. DIST: 03-9 SR: 4039
 LEFT MUN: WELLS T RIGHT MUN: WELLS T

FOR SR 4036 AND 4039
 (CONN) 0040/0100
 2 0 08175 0 00 0000+00 007719 FT
 HICKORY RD
 (SR4036 SEG 0030/2388) 0040/0000

BEAMAN RD
 (T866) 0030/0396
 005908 FT

003308 FT

000000 FT

BAPTIST HILL RD
 (T813) 0010/0000



0050/0000 LENGTH(AH 2178 BK 3258)

007719 FT
 NC JUDSON HILL RD
 0040/0000 LENGTH(AH 3258 BK 1811)

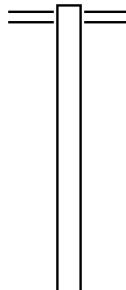
005908 FT 2 0 08116 0 00 0098+60
 0030/0000 LENGTH(AH 1811 BK 2600)

003308 FT 2 0 08116 0 00 0124+74
 0020/0000 LENGTH(AH 2600 BK 3308)

000000 FT 2 0 08116 0 00 0158+00
 VILLAGE: CORYLAND
 NC HICKORY RD
 CORYLAND RD
 (SR4031 SEG 0090/0000)
 INTER-BK CORYLAND RD
 (SR4031 SEG 0090/0000)
 MFC BEGIN = E
 0010/0000 LENGTH(AH 3308 BK 0000)

EXTRACT DATE: 12/18/2023 ROADWAY MANAGEMENT SYSTEM PAGE NUMBER: 556
 PRINT DATE: 12/19/2023 SLD COUNTY/SR - ANNUAL PRINT COUNTY: BRADFORD
 DIR: B TOTAL LEN: 2.648 MI. DIST: 03-9 SR: 4038
 LEFT MUN: WELLS T RIGHT MUN: WELLS T

013984 FT



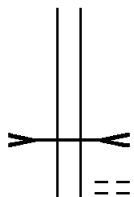
013984 FT CORYLAND RD
 0060/1555 (SR4031 SEG 0140/0000)

012429 FT

012429 FT 2 0 08117 0 00 0126+01
 0060/0000 LENGTH(AH 1555 BK 2176)

DIR: B TOTAL LEN: 2.648 MI. DIST: 03-9 SR: 4038
 LEFT MUN: WELLS T RIGHT MUN: WELLS T

010253 FT



010253 FT 2 0 08117 0 00 0104+03
 BECKWITH CREEK
 STRUCTURE LENGTH 17 FT
 BMSID 08/4038/0050/0000
 LENGTH(AH 2176 BK 2627)
 HANNAN LN
 (T742)

007626 FT

007626 FT 2 0 08117 0 00 0077+49
 0040/0000 LENGTH(AH 2627 BK 2674)



0030/1455 JUDSON HILL RD
 (SR4039 SEG 0080/0000)

004952 FT

004952 FT 2 0 08117 0 00 0050+48
 0030/0000 LENGTH(AH 2674 BK 2448)

002504 FT

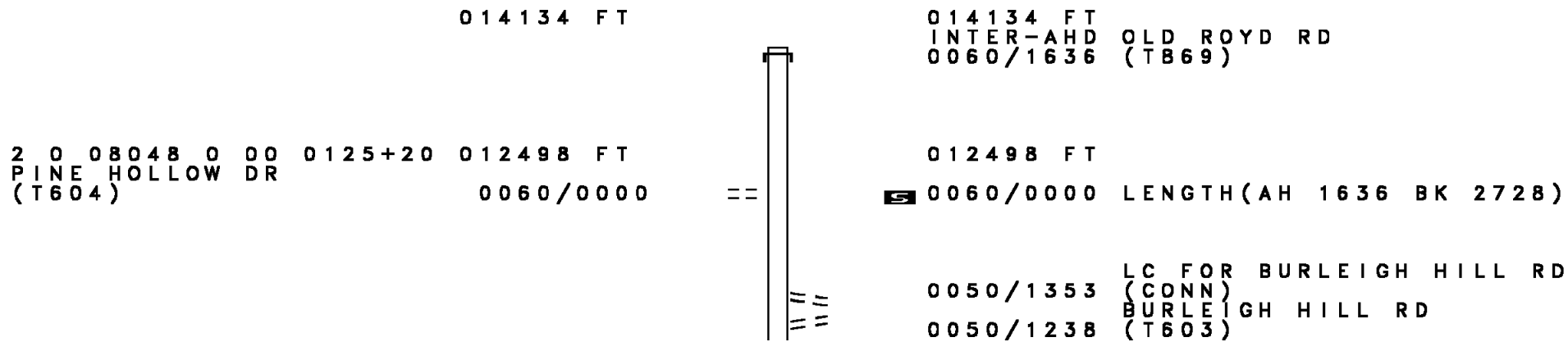
002504 FT 2 0 08117 0 00 0025+29
 0020/0000 LENGTH(AH 2448 BK 2504)

000000 FT



000000 FT 2 0 08117 0 00 0000+00
 NC BAKER RD
 INTER-BK SR 1016 SH
 (SR1016 SEG 0020/3443)
 MFC BEGIN = E
 BK-TIOGA (58)
 0010/0000 LENGTH(AH 2504 BK 0000)

EXTRACT DATE: 12/18/2023 ROADWAY MANAGEMENT SYSTEM PAGE NUMBER: 554
 PRINT DATE: 12/19/2023 SLD COUNTY/SR - ANNUAL PRINT COUNTY: BRADFORD
 DIR: B TOTAL LEN: 2.677 MI. DIST: 03-9 SR: 4037
 LEFT MUN: COLUMBIA T RIGHT MUN: COLUMBIA T



DIR: B TOTAL LEN: 2.677 MI. DIST: 03-9 SR: 4037
 LEFT MUN: COLUMBIA T RIGHT MUN: COLUMBIA T

	009770 FT			009770 FT 2 0 08048 0 00 0097+87 0050/0000 LENGTH(AH 2728 BK 2433)
2 0 08048 0 00 0073+50	007337 FT			007337 FT
KITTLE DR		==		0040/0000 LENGTH(AH 2433 BK 2476)
(T601)	0040/0000			
SANITARIUM HILL RD		==		
(T553)	0030/2266			
	004861 FT			004861 FT 2 0 08048 0 00 0048+66 0030/0000 LENGTH(AH 2476 BK 2228)
	002633 FT			002633 FT 2 0 08048 0 00 0026+30
				TRIB NO. BR. SUGAR CREE
				STRUCTURE LENGTH 14 FT
				BMSID 08/4037/0020/0000
				0020/0000 LENGTH(AH 2228 BK 2633)
	000000 FT			000000 FT 2 0 08048 0 00 0000+00
				VILLAGE: AUSTINVILLE
				NC OLD ROYD RD
				AUSTINVILLE RD
				(SR4016 SEG 0040/3130)
AUSTINVILLE RD				MFC BEGIN = E
(SR4016 SEG 0040/3130)	0010/0000			0010/0000 LENGTH(AH 2633 BK 0000)

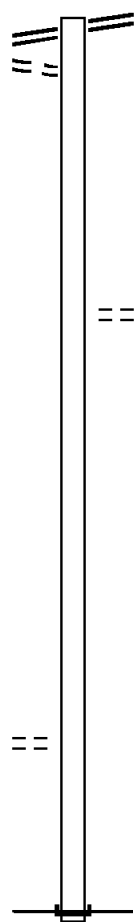
JUDSON HILL RD 008027 FT
 (SR4039 SEG 0040/0000) 0030/2388
 FOR SR 4036 AND 4039 0030/2290
 (CONN)

005639 FT

002647 FT

JENNINGS RD
 (T613)

0010/0504
 000000 FT



008027 FT HICKORY RD
 0030/2388 (SR4039 SEG 0040/0000)

005639 FT 2 0 08116 0 00 0056+54
 OLD POST LN
 (T609)
 0030/0000 LENGTH(AH 2388 BK 2992)

002647 FT 2 0 08116 0 00 0026+54
 0020/0000 LENGTH(AH 2992 BK 2647)

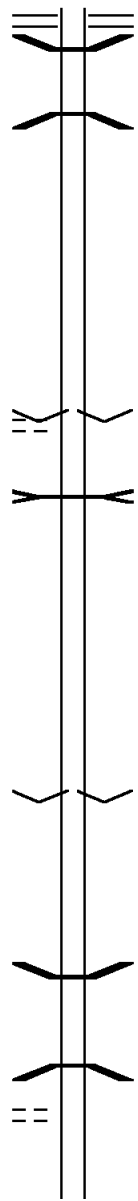
000000 FT 2 0 08116 0 00 0000+00
 NC HICKORY RD
 INTER-BK HICKORY RD
 (SR1014 SEG 0010/1858)
 MFC BEGIN = E
 BK-TIOGA (58)
 0010/0000 LENGTH(AH 2647 BK 0000)

EXTRACT DATE: 12/18/2023 ROADWAY MANAGEMENT SYSTEM PAGE NUMBER: 551
PRINT DATE: 12/19/2023 SLD COUNTY/SR - ANNUAL PRINT COUNTY: BRADFORD
DIR: B TOTAL LEN: 6.473 MI. DIST: 03-9 SR: 4034
LEFT MUN: SOUTH CREEK T RIGHT MUN: SOUTH CREEK T

034177 FT

034177 FT SR 0014 SH

DIR: B TOTAL LEN: 6.473 MI. DIST: 03-9 SR: 4034
 LEFT MUN: SOUTH CREEK T RIGHT MUN: SOUTH CREEK T



0140/2228 (SR0014 SEG 0720/0000)
 0140/1630 BMSSEN 08/4034/0140/1580
 2 0 08052 0 02 0345+13
 ROARING RUN
 0140/1580 BMSBG 08/4034/0140/1580

031949 FT

031949 FT 2 0 08052 0 02 0329+33
 5 0140/0000 LENGTH(AH 2228 BK 1686)

030263 FT

HINSHAW RD
 (PRDR)

0130/0000

030263 FT 2 0 08052 0 01 0309+15
 5 0130/0000 VILLAGE: FASSETT
 LENGTH(AH 1686 BK 3580)
 TRIBUTARY ROARING RUN
 STRUCTURE LENGTH 12 FT
 0120/3542 BMSID 08/4034/0120/3542

026683 FT

026683 FT 2 0 08052 0 01 0273+11
 5 0120/0000 VILLAGE: FASSETT
 LENGTH(AH 3580 BK 2336)

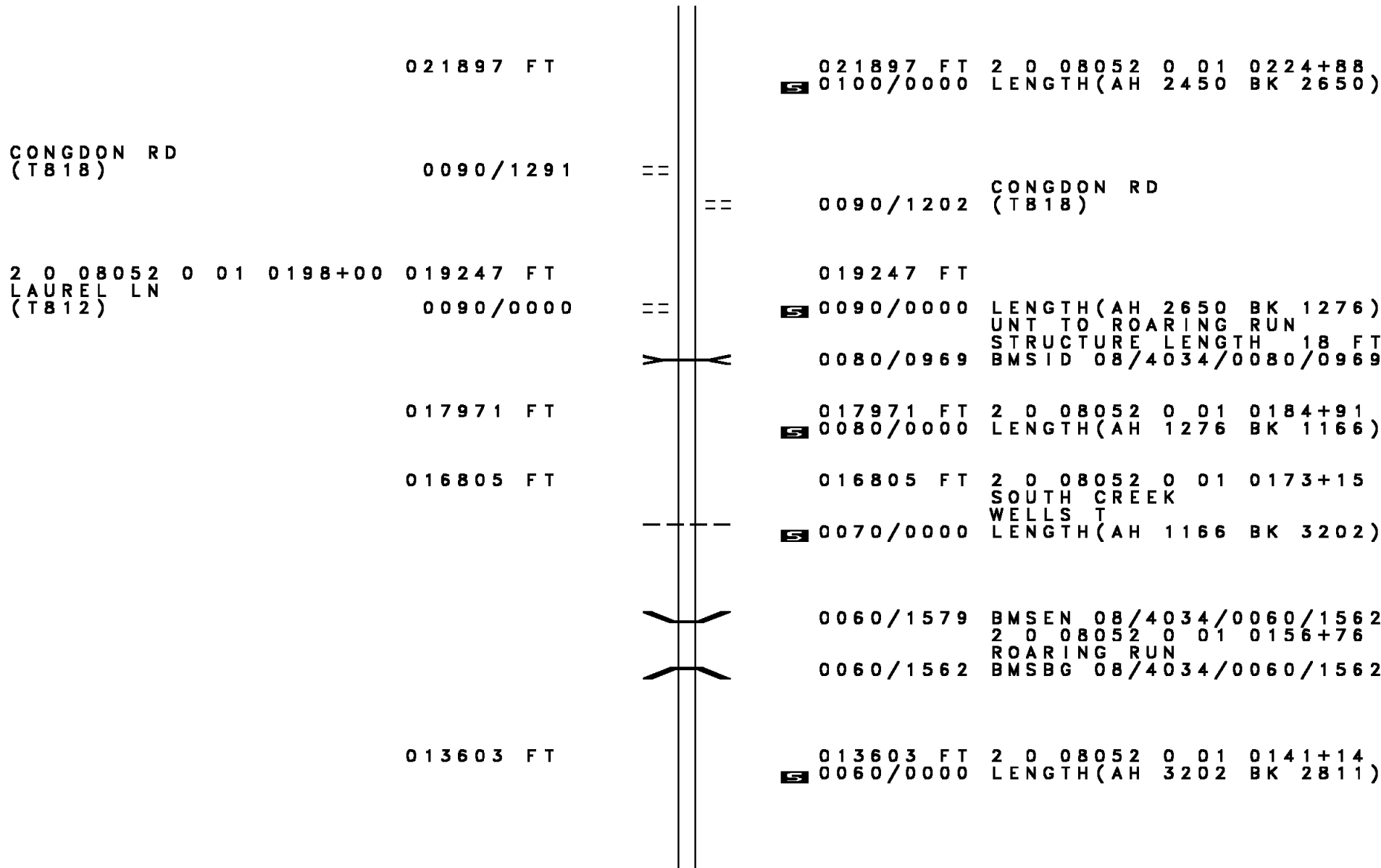
024347 FT

0110/0015 BMSSEN 08/4034/0110/0000
 024347 FT 2 0 08052 0 01 0249+73
 TRIBUTARY ROARING RUN
 BMSBG 08/4034/0110/0000
 5 0110/0000 LENGTH(AH 2336 BK 2450)

WHEELER RD
 (T834)

0100/2134

DIR: B TOTAL LEN: 6.473 MI. DIST: 03-9 SR: 4034
 LEFT MUN: SOUTH CREEK T RIGHT MUN: SOUTH CREEK T



DIR: B TOTAL LEN: 6.473 MI. DIST: 03-9 SR: 4034
 LEFT MUN: WELLS T RIGHT MUN: WELLS T

010792 FT BIRD CREEK RD (SR4041 SEG 0010/0000) 0050/0000	== == == == ==	010792 FT 2 0 08052 0 01 0113+58 AYERS RD (T751) LENGTH(AH 2811 BK 2855)
007937 FT		007937 FT 2 0 08052 0 00 0083+58 UPDIKE RD (T800) LENGTH(AH 2855 BK 2879)
005058 FT		005058 FT 2 0 08052 0 00 0050+58 LENGTH(AH 2879 BK 2387)
002671 FT		002671 FT 2 0 08052 0 00 0026+71 LENGTH(AH 2387 BK 2671)
000000 FT		000000 FT 2 0 08052 0 00 0000+00 NC ROARING RUN RD CORYLAND RD (SR4031 SEG 0170/0000) MFC BEGIN = D LENGTH(AH 2671 BK 0000)

EXTRACT DATE: 12/18/2023 ROADWAY MANAGEMENT SYSTEM PAGE NUMBER: 547
 PRINT DATE: 12/19/2023 SLD COUNTY/SR - ANNUAL PRINT COUNTY: BRADFORD
 DIR: B TOTAL LEN: 4.022 MI. DIST: 03-9 SR: 4033
 LEFT MUN: COLUMBIA T RIGHT MUN: COLUMBIA T

021237 FT

021237 FT AH-TIOGA (58)
 INTER-AHD SOPER TOWN RD
 0080/2245 (SR1012 SEG 0040/0857)
 0080/1927 BMS EN 08/4033/0080/1894
 2 0 08049 0 00 0208+78
 MILL CREEK
 0080/1894 BMSBG 08/4033/0080/1894

018992 FT

0080/0580 WOLFE HOLLOW RD
 (T607)
 0080/0034 BMS EN 08/4033/0080/0000
 018992 FT 2 0 08049 0 00 0189+93
 VILLAGE: SOPER HOLLOW
 TR TO MILL CREEK
 BMSBG 08/4033/0080/0000
 0080/0000 LENGTH(AH 2245 BK 2332)

016660 FT

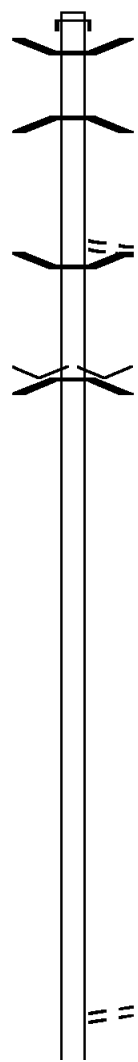
016660 FT 2 0 08049 0 00 0166+73
 0070/0000 LENGTH(AH 2332 BK 3173)

013487 FT

013487 FT 2 0 08049 0 00 0135+16
 0060/0000 LENGTH(AH 3173 BK 2738)

010749 FT

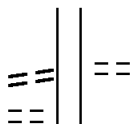
0050/0482 BEAMAN RD
 (T866)
 010749 FT 2 0 08049 0 00 0107+92



DIR: B TOTAL LEN: 4.022 MI. DIST: 03-9 SR: 4033
 LEFT MUN: COLUMBIA T RIGHT MUN: COLUMBIA T

LODGE HILL RD
 (T806)
 LC FOR LODGE HILL RD
 (CONN)

0050/0000
 0040/2095



BAPTIST HILL RD
 (T658)
 LENGTH(AH 2738 BK 2387)

5 0050/0000

008362 FT

008362 FT 2 0 08049 0 00 0083+78
 5 0040/0000 LENGTH(AH 2387 BK 3023)

005339 FT

005339 FT 2 0 08049 0 00 0053+20
 TRIB TO SUGAR CREEK
 STRUCTURE LENGTH 12 FT
 BMSID 08/4033/0030/0000
 5 0030/0000 LENGTH(AH 3023 BK 2829)



002510 FT

002510 FT 2 0 08049 0 00 0025+01
 5 0020/0000 LENGTH(AH 2829 BK 2510)




0010/1813 CRASPER HILL RD
 (T654)

000000 FT

000000 FT 2 0 08049 0 00 0000+00
 NC SO PERTOWN RD
 AUSTINVILLE RD
 (SR4016 SEG 0080/0000)
 MFC BEGIN = D
 5 0010/0000 LENGTH(AH 2510 BK 0000)



EXTRACT DATE: 12/18/2023 ROADWAY MANAGEMENT SYSTEM PAGE NUMBER: 545
 PRINT DATE: 12/19/2023 SLD COUNTY/SR - ANNUAL PRINT COUNTY: BRADFORD
 DIR: B TOTAL LEN: .000 MI. DIST: 03-9 SR: 4032
 LEFT MUN: WELLS T RIGHT MUN: WELLS T

000000 FT		000000 FT	
000000 FT		7014/0000	LENGTH(AH 0100 BK 0035)
000000 FT		000000 FT	
		7012/0000	LENGTH(AH 0035 BK 0100)
		000000 FT	
		7008/0000	LENGTH(AH 0100 BK 0000)

DIR: B TOTAL LEN: 10.048 MI. DIST: 03-9 SR: 4031
 LEFT MUN: WELLS T RIGHT MUN: WELLS T

SCHOOL ST
 (TB21)
 LC TO SCHOOL ST
 (CONN)

053051 FT

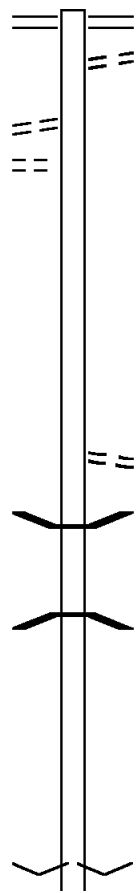
0210/2613

0210/2403

050095 FT

048317 FT

045593 FT



053051 FT SR 0549 SH
 0210/2956 (SR0549 SEG 0030/1249)
 SCHOOL ST
 0210/2799 (TB21)

050095 FT 1 1 05799 0 00 0095+31
 0210/0000 LENGTH(AH 2956 BK 1778)
 CRISS RD
 0200/1154 (T755)

0200/0023 BMS EN 08/4031/0200/0000
 048317 FT 1 1 05799 0 00 0077+62
 TR. TO BECKWITH CREEK
 0200/0000 BMSBG 08/4031/0200/0000
 LENGTH(AH 1778 BK 2724)

045593 FT 1 1 05799 0 00 0050+32
 VILLAGE: MOSHERVILLE
 0190/0000 LENGTH(AH 2724 BK 2526)

DIR: B TOTAL LEN: 10.048 MI. DIST: 03-9 SR: 4031
 LEFT MUN: WELLS T RIGHT MUN: WELLS T

GARRISON RD
(T807)

043067 FT		043067 FT	1 1 05799 0 00 0025+00
		0180/0000	LENGTH(AH 2526 BK 2494)
0170/1669	==		
040573 FT		040573 FT	1 1 05799 0 00 0000+00
		0170/0000	ROARING RUN RD (SR4034 SEG 0010/0000)
		0160/1873	LENGTH(AH 2494 BK 2158)
			BMSEN 08/4031/0160/1855
		0160/1855	2 0 08050 0 00 0403+05
		0160/1659	TRIB TO BECKWITH CREEK BARRETT RD (T752)
038415 FT		0160/0018	BMSEN 08/4031/0160/0000
		038415 FT	2 0 08050 0 00 0384+27
			TR. TO BECKWITH CREEK
		0160/0000	BMSBG 08/4031/0160/0000
		0150/2594	LENGTH(AH 2158 BK 2637)
			THUNDER RD (T753)
035778 FT		035778 FT	2 0 08050 0 00 0357+95
			UNT BECKWITH CREEK
			STRUCTURE LENGTH 12 FT
		0150/0000	BMSID 08/4031/0150/0000
			LENGTH(AH 2637 BK 2591)

DIR: B TOTAL LEN: 10.048 MI. DIST: 03-9 SR: 4031
 LEFT MUN: WELLS T RIGHT MUN: WELLS T

2 0 08050 0 00 0331+97 033187 FT BAKER RD (SR4038 SEG 0060/1555) 0140/0000	=	033187 FT 0140/0000 LENGTH(AH 2591 BK 2452)
030735 FT	=	030735 FT 2 0 08050 0 00 0307+44 ROWLEY HILL RD (T745) 0130/0000 LENGTH(AH 2452 BK 2266)
028469 FT	=	028469 FT 2 0 08050 0 00 0284+74 0120/0000 LENGTH(AH 2266 BK 1838)
026631 FT	=	0110/0688 AMEIGH VALLEY RD (T743) 026631 FT 2 0 08050 0 00 0266+33 0110/0000 LENGTH(AH 1838 BK 3299) DEERY HILL RD (T801) 0100/2822
023332 FT	=	023332 FT 2 0 08050 0 00 0233+29 MOTT TOWN RD (T851) 0100/0000 LENGTH(AH 3299 BK 3407)

DIR: B TOTAL LEN: 10.048 MI. DIST: 03-9 SR: 4031
 LEFT MUN: WELLS T RIGHT MUN: WELLS T

2 0 08050 0 00 0199+16 019925 FT
 HICKORY RD
 (SR4039 SEG 0010/0000)
 BAPTIST HILL RD
 (T813) 0090/0000

019925 FT

0090/0000 LENGTH(AH 3407 BK 2619)

017306 FT

017306 FT 2 0 08050 0 00 0173+00
 CORYLAND PARK RD
 (T798)

0080/0000 LENGTH(AH 2619 BK 2130)

0070/1553 WELLS
 COLUMBIA T

015176 FT

015176 FT 2 0 08050 0 00 0151+74
 SNOW DRIFT RD
 (T662)

0070/0000 LENGTH(AH 2130 BK 2743)

012433 FT

012433 FT 2 0 08050 0 00 0124+40
 0060/0000 LENGTH(AH 2743 BK 2123)

MCCLURE PATH RD
 (T611) 0050/1523

WOLFE CREEK
 STRUCTURE LENGTH 16 FT

DIR: B TOTAL LEN: 10.048 MI. DIST: 03-9 SR: 4031
 LEFT MUN: COLUMBIA T RIGHT MUN: COLUMBIA T

WOLFE HOLLOW RD
 (T607)

				0050/1065	BMSID 08/4031/0050/1065
010310	FT			010310	FT 2 0 08050 0 00 0103+09
					WOLFE CREEK
					STRUCTURE LENGTH 12 FT
				0050/0000	BMSID 08/4031/0050/0000
					LENGTH(AH 2123 BK 3280)
				0040/1530	VIRTUS HOLLOW RD (T700)
007030	FT			007030	FT 2 0 08050 0 00 0070+23
					VILLAGE: VIRTUS
0040/0000				0040/0000	LENGTH(AH 3280 BK 2027)
005003	FT			005003	FT 2 0 08050 0 00 0049+98
				0030/0000	LENGTH(AH 2027 BK 2452)
002551	FT			002551	FT 2 0 08050 0 00 0025+48
				0020/0000	LENGTH(AH 2452 BK 2551)
000000	FT			0010/0493	ANTLER RD (T662)
				000000	FT 2 0 08050 0 00 0000+00
					NC CO RYLAND RD
					SR 0014 SH
					(SR0014 SEG 0490/0000)
					MFC BEGIN = D
				0010/0000	LENGTH(AH 2551 BK 0000)

EXTRACT DATE: 12/18/2023 ROADWAY MANAGEMENT SYSTEM PAGE NUMBER: 539
 PRINT DATE: 12/19/2023 SLD COUNTY/SR - ANNUAL PRINT COUNTY: BRADFORD
 DIR: B TOTAL LEN: 3.179 MI. DIST: 03-9 SR: 4030
 LEFT MUN: RIDGEBURY T RIGHT MUN: RIDGEBURY T

016786 FT

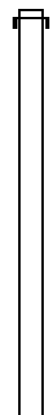
016786 FT
 INTER-AHD NEW YORK STATE LINE
 0070/2313 (STBD)

014473 FT

014473 FT 2 0 08061 0 00 0145+10
 0070/0000 LENGTH(AH 2313 BK 2432)

012041 FT

012041 FT 2 0 08061 0 00 0120+65



DIR: B TOTAL LEN: 3.179 MI. DIST: 03-9 SR: 4030
 LEFT MUN: RIDGEBURY T RIGHT MUN: RIDGEBURY T

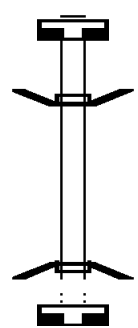
						5	0060/0000	LENGTH(AH 2432 BK 2638)
							0050/1373	RIDGEBURY SOUTH CREEK T
							0050/0853	COLEMAN RD (T838)
009403	FT						009403	FT 2 0 08061 0 00 0094+13
						5	0050/0000	LENGTH(AH 2638 BK 2439)
							0040/0273	RIDGE RD (T532)
006964	FT						006964	FT 2 0 08061 0 00 0069+61
						5	0040/0000	LENGTH(AH 2439 BK 2679)
							004285	FT
2 0 08061 0 00 0042+68	004285	FT					0030/0000	
ROBINSON RD (T532)						5	0030/0000	LENGTH(AH 2679 BK 1892)
							002393	FT
002393	FT					5	0020/0000	LENGTH(AH 1892 BK 2393)
							000000	FT
							000000	FT 2 0 08061 0 00 0000+00
								SR 0014 SH (SR0014 SEG 0740/0885)
								NC DOT TY HILL RD MFC BEGIN = E
SR 0014 SH (SR0014 SEG 0740/0885)	0010/0000					5	0010/0000	LENGTH(AH 2393 BK 0000)

EXTRACT DATE: 12/18/2023 ROADWAY MANAGEMENT SYSTEM PAGE NUMBER: 537
 PRINT DATE: 12/19/2023 SLD COUNTY/SR - ANNUAL PRINT COUNTY: BRADFORD
 DIR: B TOTAL LEN: .011 MI. DIST: 03-9 SR: 4029
 LEFT MUN: SOUTH CREEK T RIGHT MUN: SOUTH CREEK T

000057 FT

 000000 FT

 000000 FT

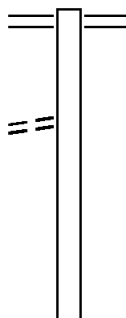


000057 FT
 7014/0000 LENGTH(AH 0100 BK 0057)
 BMSBN 08/4029/0010/0000
 INTER-AHD THOMPSON HILL RD
 0010/0057 (T858)
 000000 FT 2 0 08058 0 00 0494+34
 NC THOMPSON HILL RD
 INTER-BK THOMPSON HILL RD
 (T858)
 SOUTH CREEK
 BMSBG 08/4029/0010/0000
 0010/0000 LENGTH(AH 0057 BK 0100)
 000000 FT
 7008/0000 LENGTH(AH 0100 BK 0000)

EXTRACT DATE: 12/18/2023 ROADWAY MANAGEMENT SYSTEM PAGE NUMBER: 536
PRINT DATE: 12/19/2023 SLD COUNTY/SR - ANNUAL PRINT COUNTY: BRADFORD

DIR: B TOTAL LEN: 1.841 MI. DIST: 03-9 SR: 4028
LEFT MUN: RIDGEBURY T RIGHT MUN: RIDGEBURY T

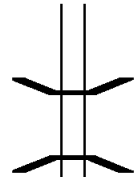
2 0 08060 0 01 0278+45 008827 FT
GEE RD
(T824)
009721 FT
0050/0000



009721 FT BERWICK TP
0050/0894 (SR4013 SEG 0300/0388)
008827 FT
5 0050/0000 LENGTH(AH 0894 BK 2814)

DIR: B TOTAL LEN: 1.841 MI. DIST: 03-9 SR: 4028
 LEFT MUN: RIDGEBURY T RIGHT MUN: RIDGEBURY T

006013 FT

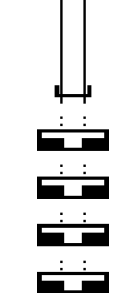


006013 FT 2 0 08060 0 01 0250+03
 0040/0000 LENGTH(AH 2814 BK 2461)
 0030/1578 BMSBN 08/4028/0030/1555
 2 0 08060 0 01 0240+88
 JUSTICE RUN
 0030/1555 BMSBG 08/4028/0030/1555

003552 FT

003552 FT 2 0 08060 0 01 0225+26
 0030/0000 LENGTH(AH 2461 BK 3497)

000055 FT



000055 FT 2 0 08060 0 01 0190+14
 INTER-BK MONKEY RUN RD
 (TB60)
 0020/0000 LENGTH(AH 3497 BK 0100)
 000055 FT
 7018/0000 LENGTH(AH 0100 BK 0100)
 000055 FT
 7016/0000 LENGTH(AH 0100 BK 0100)
 000055 FT
 7014/0000 LENGTH(AH 0100 BK 0100)
 000055 FT
 7012/0000 LENGTH(AH 0100 BK 0055)
 BMSBN 08/4028/0010/0000

000000 FT



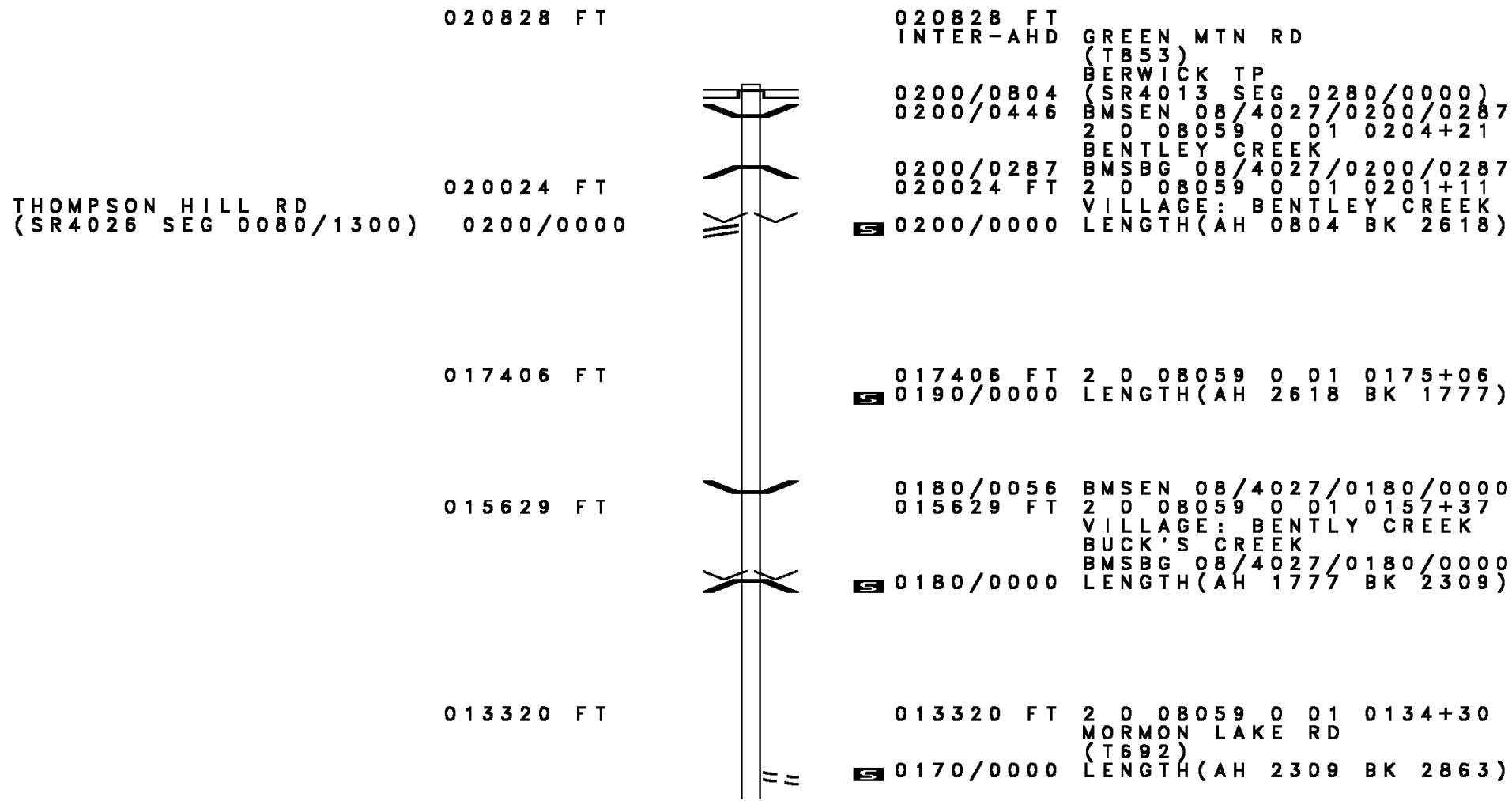
0010/0055 SOUTH CREEK T
 000000 FT 2 0 08060 0 00 0006+58
 VILLAGE: GILLETTE

000000 FT

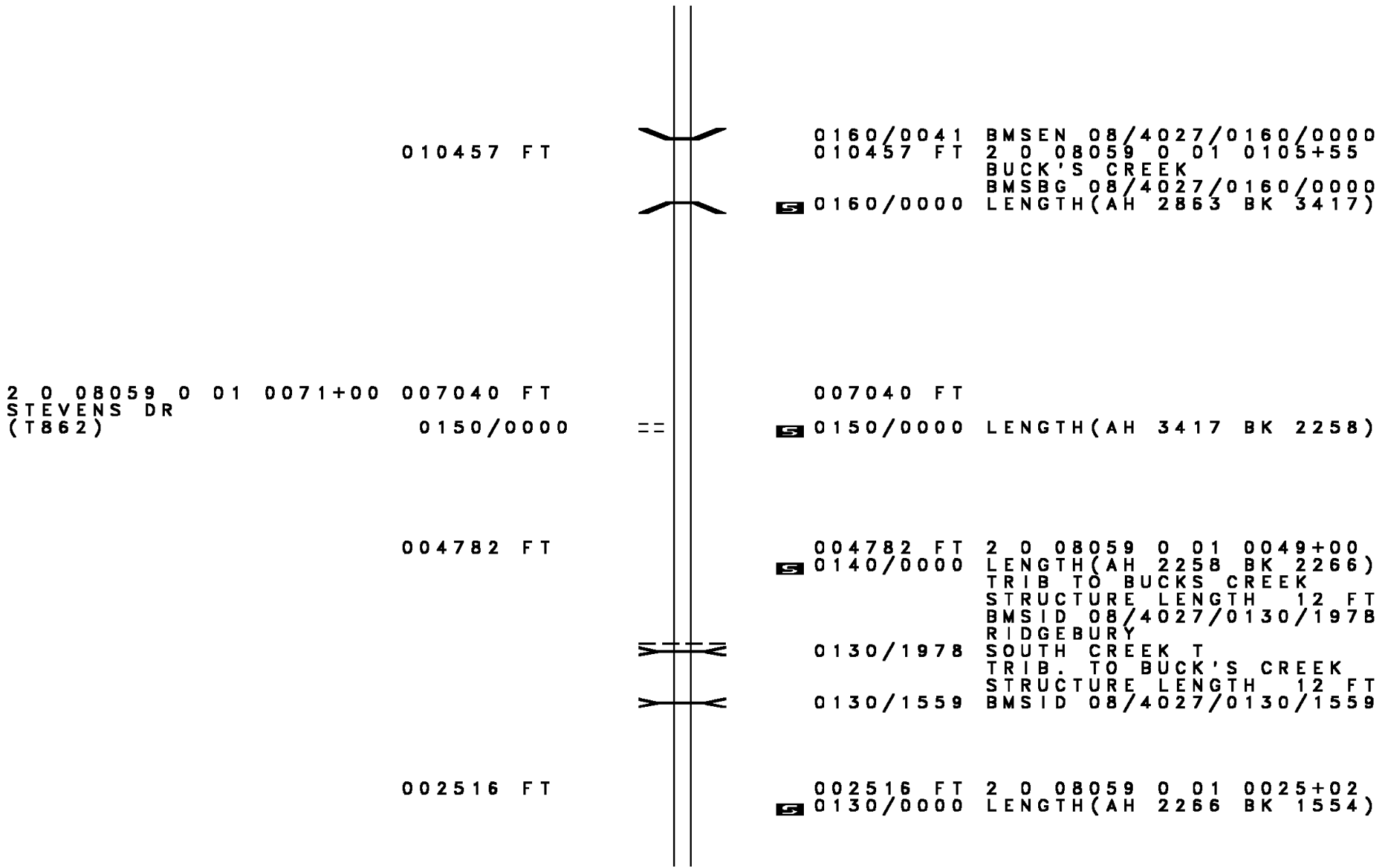


NC MO
 INTER-BK MONKEY RUN RD
 (TB60)
 SOUTH CREEK
 BMSBG 08/4028/0010/0000
 MFC BEGIN = E
 0010/0000 LENGTH(AH 0055 BK 0100)
 000000 FT
 7008/0000 LENGTH(AH 0100 BK 0000)

DIR: B TOTAL LEN: 3.945 MI. DIST: 03-9 SR: 4027
LEFT MUN: RIDGEBURY T RIGHT MUN: RIDGEBURY T



DIR: B TOTAL LEN: 3.945 MI. DIST: 03-9 SR: 4027
 LEFT MUN: RIDGEBURY T RIGHT MUN: RIDGEBURY T



010457 FT

0160/0041 BMSID 08/4027/0160/0000
 010457 FT 2 0 08059 0 01 0105+55
 BUCK'S CREEK
 BMSBG 08/4027/0160/0000
 0160/0000 LENGTH(AH 2863 BK 3417)

2 0 08059 0 01 0071+00 007040 FT
 STEVENS DR
 (T862) 0150/0000

007040 FT
 0150/0000 LENGTH(AH 3417 BK 2258)

004782 FT

004782 FT 2 0 08059 0 01 0049+00
 0140/0000 LENGTH(AH 2258 BK 2266)
 TRIB TO BUCKS CREEK
 STRUCTURE LENGTH 12 FT
 BMSID 08/4027/0130/1978
 RIDGEBURY
 0130/1978 SOUTH CREEK T
 TRIB. TO BUCK'S CREEK
 STRUCTURE LENGTH 12 FT
 0130/1559 BMSID 08/4027/0130/1559

002516 FT

002516 FT 2 0 08059 0 01 0025+02
 0130/0000 LENGTH(AH 2266 BK 1554)

EXTRACT DATE: 12/18/2023
PRINT DATE: 12/19/2023











ROADWAY MANAGEMENT SYSTEM
SLD COUNTY/SR - ANNUAL PRINT

PAGE NUMBER: 532
COUNTY: BRADFORD

DIR: B TOTAL LEN: 3.945 MI.
LEFT MUN: SOUTH CREEK T

DIST: 03-9 SR: 4027
RIGHT MUN: SOUTH CREEK T

CHECKERVILLE RD
(T858)

000962 FT		0120/0035	BMS EN 08/4027/0120/0000
		000962 FT	2 0 08059 0 00 0009+48
			BUCKS CREEK
			BMSBG 08/4027/0120/0000
		0120/0000	LENGTH(AH 1554 BK 0940)
			PATTERSON RD
		0110/0851	(T688)
		0110/0631	BMS EN 08/4027/0110/0606
			0 0 00000 0 00 0000+00
			BUCKS CREEK
		0110/0606	BMSBG 08/4027/0110/0606
000022 FT		000022 FT	2 0 08059 0 00 0000+00
			NC BU
			CCKS CREEK RD
			INTER-BK
			CHECKERVILLE RD
			(T858)
		0110/0000	LENGTH(AH 0940 BK 2824)
		000022 FT	
		7100/0000	LENGTH(AH 2824 BK 3096)
		000022 FT	
		7092/0000	LENGTH(AH 3096 BK 0022)
			BMS EN 08/4027/0090/0000
			INTER-AHD
			CHECKERVILLE RD
			(T858)
		0090/0022	SPRINGFIELD T
		000000 FT	2 0 08058 0 00 0203+49
			NC CH
			CCKS CREEK RD
			INTER-BK
			CHECKERVILLE RD
			(T858)
			BUCK'S CREEK
			BMSBG 08/4027/0090/0000
			MFC BEGIN = D
		0090/0000	LENGTH(AH 0022 BK 2228)
000000 FT		000000 FT	
		7080/0000	LENGTH(AH 2228 BK 2972)
000000 FT		000000 FT	
		7070/0000	LENGTH(AH 2972 BK 2603)
000000 FT		000000 FT	
		7060/0000	LENGTH(AH 2603 BK 1902)
000000 FT		000000 FT	
		7050/0000	LENGTH(AH 1902 BK 3176)
000000 FT		000000 FT	
		7040/0000	LENGTH(AH 3176 BK 2321)
000000 FT		000000 FT	
		7030/0000	LENGTH(AH 2321 BK 2067)
000000 FT		000000 FT	
		7020/0000	LENGTH(AH 2067 BK 2932)
000000 FT		000000 FT	
		7010/0000	LENGTH(AH 2932 BK 0000)

EXTRACT DATE: 12/18/2023 ROADWAY MANAGEMENT SYSTEM PAGE NUMBER: 531
 PRINT DATE: 12/19/2023 SLD COUNTY/SR - ANNUAL PRINT COUNTY: BRADFORD
 DIR: B TOTAL LEN: 2.079 MI. DIST: 03-9 SR: 4026
 LEFT MUN: RIDGEBURY T RIGHT MUN: RIDGEBURY T

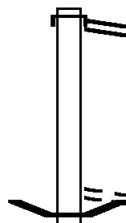
010978 FT

010978 FT
 INTER-AHD BUCKS CREEK RD
 (SR4027 SEG 0200/0000)
 BUCKS CREEK RD
 (SR4027 SEG 0200/0000)

0080/1300

009678 FT

009678 FT 2 0 08144 0 00 0173+58
 0080/0000 LENGTH(AH 1300 BK 1533)
 UNKNOWN RD
 (PRDR)
 0070/1333
 0070/1262 BMSN 08/4026/0070/1244



DIR: B TOTAL LEN: 2.079 MI. DIST: 03-9 SR: 4026
 LEFT MUN: RIDGEBURY T RIGHT MUN: RIDGEBURY T

2 0 08144 0 00 0158+45 008145 FT
 CUMMINGS RD
 (T773) 0070/0000

2 0 08144 0 00 0125+90 004969 FT
 MOSHER RD
 (T842) 0060/0000

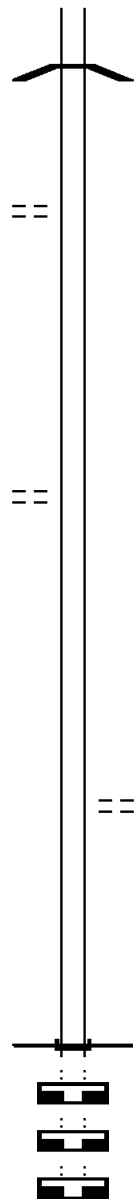
001687 FT

000000 FT

000000 FT

000000 FT

000000 FT



2 0 08144 0 00 0171+06
 TR. BUCK'S CR
 BMSBG 08/4026/0070/1244

008145 FT

5 0070/0000 LENGTH(AH 1533 BK 3176)

004969 FT

5 0060/0000 LENGTH(AH 3176 BK 3282)

001687 FT 2 0 08144 0 00 0093+00
 STEVENS DR
 (T862)

5 0050/0000 LENGTH(AH 3282 BK 1687)

000000 FT 2 0 08144 0 00 0076+15
 NC THOMPSON HILL RD
 INTER-BK THOMPSON HILL RD
 (T804)

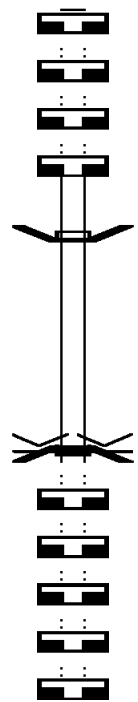
5 0040/0000 MFC BEGIN = E
 LENGTH(AH 1687 BK 3348)

000000 FT
 7030/0000 LENGTH(AH 3348 BK 1634)

000000 FT
 7020/0000 LENGTH(AH 1634 BK 2584)

000000 FT
 7010/0000 LENGTH(AH 2584 BK 0000)

000023 FT
 000023 FT
 000023 FT
 000023 FT
 000000 FT
 000000 FT
 000000 FT
 000000 FT
 000000 FT
 000000 FT



000023 FT
 7080/0000 LENGTH(AH 2767 BK 2391)
 000023 FT
 7070/0000 LENGTH(AH 2391 BK 2400)
 000023 FT
 7060/0000 LENGTH(AH 2400 BK 0419)
 000023 FT
 7054/0000 LENGTH(AH 0419 BK 0023)
 BMSBN 08/4025/0052/0000
 INTER-AHD BIG POND RD
 0052/0023 (TB64)
 000000 FT 2 0 08064 0 00 0132+75
 VILLAGE: BIG POND
 NC BIG POND RD
 INTER-BK BIG POND RD
 (TB64)
 TRIBUTARY BENTLY CREEK
 BMSBG 08/4025/0052/0000
 MFC BEGIN = D
 0052/0000 LENGTH(AH 0023 BK 1705)
 000000 FT
 7050/0000 LENGTH(AH 1705 BK 2730)
 000000 FT
 7040/0000 LENGTH(AH 2730 BK 3280)
 000000 FT
 7030/0000 LENGTH(AH 3280 BK 2883)
 000000 FT
 7020/0000 LENGTH(AH 2883 BK 2604)
 000000 FT
 7010/0000 LENGTH(AH 2604 BK 0000)

DIR: B TOTAL LEN: 5.632 MI. DIST: 03-9 SR: 4024
 LEFT MUN: ATHENS T RIGHT MUN: ATHENS T

WILAWANA RD 029735 FT
 (SR4022 SEG 0020/0589) 0100/2480

029735 FT WILAWANA RD
 0100/2480 (SR4022 SEG 0020/0589)

027255 FT

0100/0018 BMS EN 08/4024/0100/0000
 027255 FT 2 0 08068 0 01 0277+71
 STONE LICK CREEK
 BMSBG 08/4024/0100/0000
 ATHENS
 RIDGEBURY T
 S 0100/0000 LENGTH(AH 2480 BK 3149)

0090/1123 BMS EN 08/4024/0090/1100
 2 0 08068 0 01 0257+27
 STONE LICK CREEK
 0090/1100 BMSBG 08/4024/0090/1100

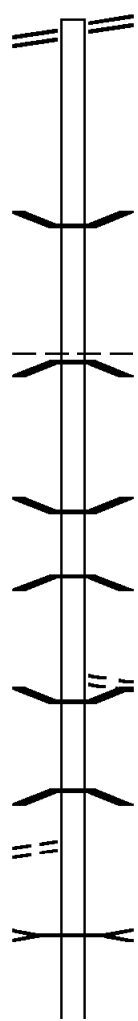
024106 FT

0090/0062 WILDCAT LN
 (TB58)
 0090/0017 BMS EN 08/4024/0090/0000
 024106 FT 2 0 08068 0 01 0246+37
 STONE LICK CREEK
 BMSBG 08/4024/0090/0000
 S 0090/0000 LENGTH(AH 3149 BK 3778)

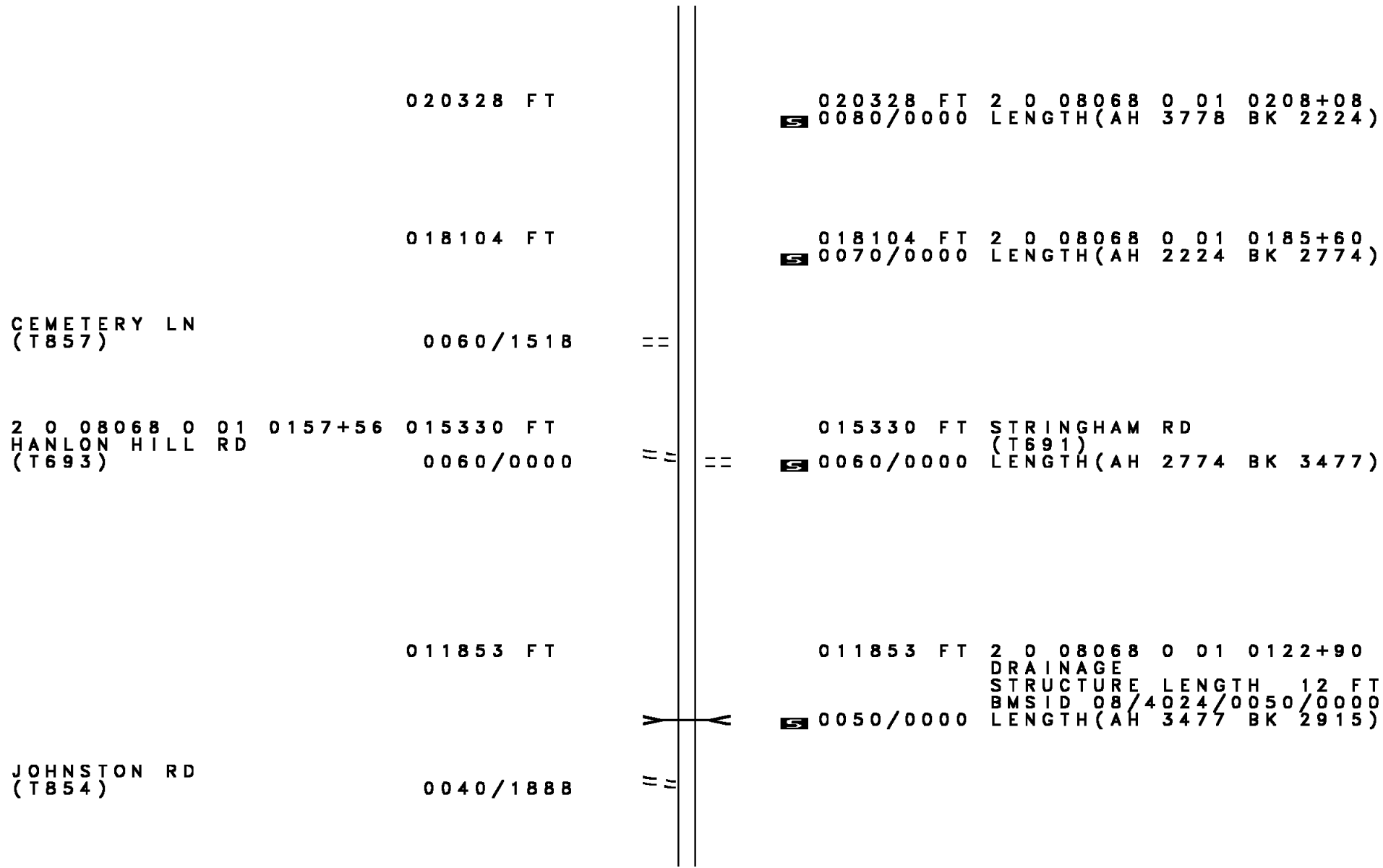
RANCH RD
 (TB05)

0080/3434

0080/2781 TRIB TO STONE LICK CREEK
 STRUCTURE LENGTH 10 FT
 BMSID 08/4024/0080/2781



DIR: B TOTAL LEN: 5.632 MI. DIST: 03-9 SR: 4024
 LEFT MUN: RIDGEBURY T RIGHT MUN: RIDGEBURY T



020328 FT

020328 FT 2 0 08068 0 01 0208+08
 0080/0000 LENGTH(AH 3778 BK 2224)

018104 FT

018104 FT 2 0 08068 0 01 0185+60
 0070/0000 LENGTH(AH 2224 BK 2774)

CEMETERY LN
 (T857)

0060/1518

==

2 0 08068 0 01 0157+56
 HANLON HILL RD
 (T693)

015330 FT
 0060/0000

==

==

015330 FT STRINGHAM RD
 (T691)
 0060/0000 LENGTH(AH 2774 BK 3477)

011853 FT

011853 FT 2 0 08068 0 01 0122+90
 DRAINAGE
 STRUCTURE LENGTH 12 FT
 BMSID 08/4024/0050/0000
 0050/0000 LENGTH(AH 3477 BK 2915)

><

JOHNSTON RD
 (T854)

0040/1888

==

DIR: B TOTAL LEN: 5.632 MI. DIST: 03-9 SR: 4024
 LEFT MUN: RIDGEBURY T RIGHT MUN: RIDGEBURY T

DECKER RD
(T852)

008938 FT

008938 FT 2 0 08068 0 01 0094+12
 TRIB TO TERWILIGER CREEK
 STRUCTURE LENGTH 8 FT
 BMSID 08/4024/0040/0000
 LENGTH(AH 2915 BK 2311)

0030/2120

0040/0000

006627 FT

006627 FT 2 0 08068 0 01 0071+29
 0030/0000 LENGTH(AH 2311 BK 3135)

003492 FT

003492 FT 2 0 08068 0 00 0035+62
 VETTER RD
 (T801)
 0020/0000 LENGTH(AH 3135 BK 3492)

RANDALL RD
(T805)

0010/3246

COLWELL RD
(T850)

0010/1927

0010/0634 BMS EN 08/4024/0010/0478
 2 0 08068 0 00 0004+76

000000 FT

0010/0478 BMS BG 08/4024/0010/0478
 000000 FT 2 0 08068 0 00 0000+00
 VILLAGE: RIDGEBURY
 NC CENTERVILLE RD
 BERWICK TURNPIKE RD
 (SR4013 SEG 0320/0289)
 MFC BEGIN = E
 0010/0000 LENGTH(AH 3492 BK 0000)

EXTRACT DATE: 12/18/2023 ROADWAY MANAGEMENT SYSTEM PAGE NUMBER: 525
 PRINT DATE: 12/19/2023 SLD COUNTY/SR - ANNUAL PRINT COUNTY: BRADFORD
 DIR: B TOTAL LEN: 1.138 MI. DIST: 03-9 SR: 4023
 LEFT MUN: SMITHFIELD T RIGHT MUN: SMITHFIELD T

006009 FT

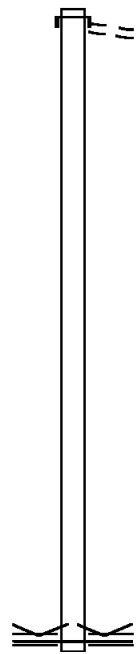
006009 FT
 INTER-AHD LOCUST RD
 (T653)
 0020/3182 LOCUST RD
 (T653)

002827 FT

002827 FT 2 0 08141 0 00 0027+98
 0020/0000 LENGTH(AH 3182 BK 2827)

000000 FT

000000 FT 2 0 08141 0 00 0000+00
 VILLAGE: SMITHFIELD
 NC WATER ST
 MAIN ST
 (SR4014 SEG 0210/0223)
 MFC BEGIN = E
 0010/0000 LENGTH(AH 2827 BK 0000)



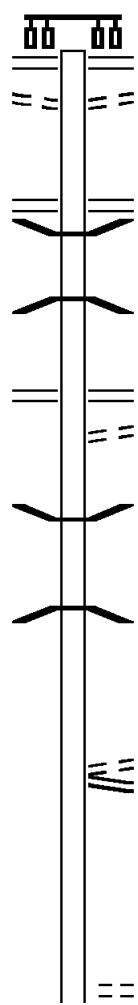
FROM 1069/0060 SH
 (CONN)

029826 FT

0120/3101

026619 FT

024602 FT



029826 FT ELMIRA ST
 (SR1069 SEG 0060/1938)
 0120/3207 TO 1069/0060 SH
 0120/3101 (CONN)
 RAMP H RD
 (SR8009 SEG 0750/0000)
 RAMP F RD
 (SR8009 SEG 0010/0988)
 0120/3057 BMSSEN 08/4022/0120/2668
 0120/2888 2 0 08066 0 02 0293+05
 SR 220
 0120/2668 BMSBG 08/4022/0120/2668
 RAMP G RD
 (SR8009 SEG 0500/0990)
 RAMP E RD
 (SR8009 SEG 0250/0000)
 0120/2510 TO 8009/0250 SH
 0120/2354 (CONN)
 0120/1428 BMSSEN 08/4022/0120/0705
 2 0 08066 0 02 0273+16
 CHEMUNG RIVER
 0120/0705 BMSBG 08/4022/0120/0705
 026619 FT 2 0 08066 0 02 0266+31
 MEADOWLARK RD
 (T303)
 MILE LANE RD
 (SR4020 SEG 0140/3490)
 5 0120/0000 LENGTH(AH 3207 BK 2017)
 024602 FT 2 0 08066 0 02 0246+23
 5 0110/0000 LENGTH(AH 2017 BK 2465)
 KING RD
 0100/2319 (T347)

DIR: B TOTAL LEN: 5.649 MI. DIST: 03-9 SR: 4022
 LEFT MUN: ATHENS T RIGHT MUN: ATHENS T

	022137 FT				022137 FT 2 0 08066 0 02 0221+51 S 0100/0000 LENGTH(AH 2465 BK 1931)
2 0 08066 0 02 0202+49	020206 FT				020206 FT JUNCTION LN (PRDR)
SYCAMORE DR (T302)	0090/0000	==	==	S 0090/0000	LENGTH(AH 1931 BK 2223)
	017983 FT				017983 FT 2 0 08066 0 02 0180+01 S 0080/0000 LENGTH(AH 2223 BK 2325)
OAK HILL DR (T302)	0070/1456	==			
2 0 08066 0 02 0156+50	015658 FT				015658 FT KING RD (T347)
WHITE WAGON RD (T301)	0070/0000	==	==	S 0070/0000	LENGTH(AH 2325 BK 2630)
	013028 FT				013028 FT 2 0 08066 0 02 0130+19 S 0060/0000 LENGTH(AH 2630 BK 3012)

DIR: B TOTAL LEN: 5.649 MI. DIST: 03-9 SR: 4022
 LEFT MUN: ATHENS T RIGHT MUN: ATHENS T

010016 FT

010016 FT 2 0 08066 0 02 0100+06
 0050/0000 LENGTH(AH 3012 BK 2600)

007416 FT

007416 FT 2 0 08066 0 02 0074+05
 0040/0000 LENGTH(AH 2600 BK 2411)
 0030/1785 BMS EN 08/4022/0030/1743
 2 0 08066 0 02 0067+37
 ORCUTT CREEK
 0030/1743 BMSBG 08/4022/0030/1743
 ORCUTT CREEK RD
 0030/1742 (T306)

005005 FT

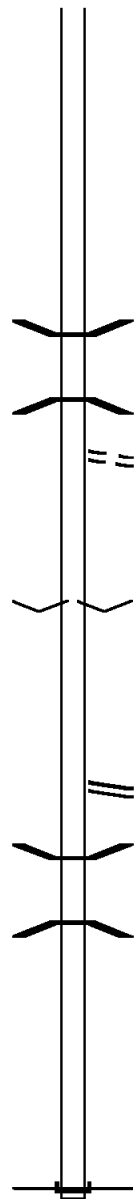
005005 FT 2 0 08066 0 02 0049+94
 VILLAGE: WILAWANA
 0030/0000 LENGTH(AH 2411 BK 2554)

002451 FT

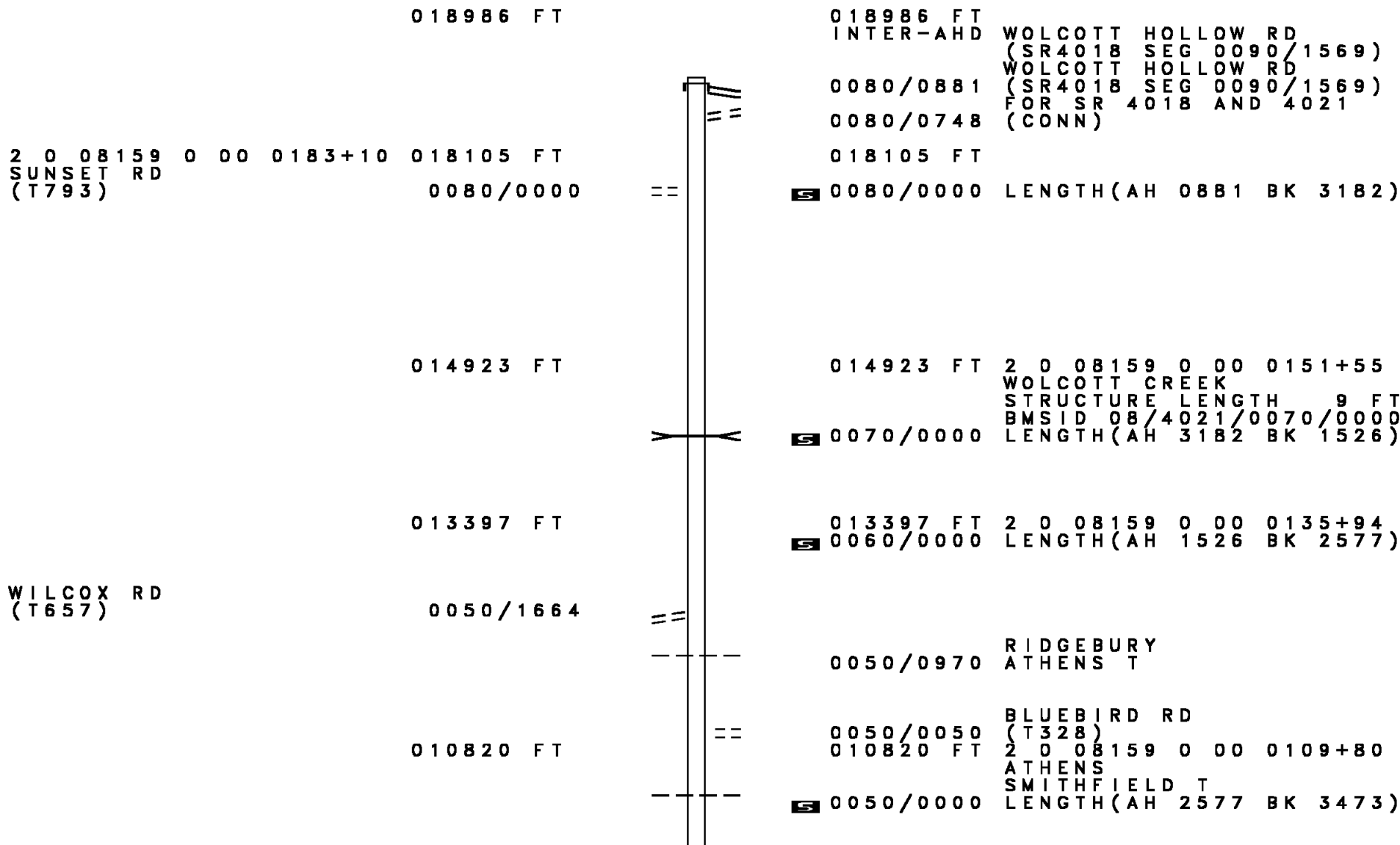
0020/0589 CENTERVILLE RD
 (SR4024 SEG 0100/2480)
 002451 FT 2 0 08066 0 02 0029+25
 0020/0000 LENGTH(AH 2554 BK 2451)
 0010/1984 BMS EN 08/4022/0010/1945
 0 0 00000 0 00 0000+00
 STONE LICK CREEK
 0010/1945 BMSBG 08/4022/0010/1945

000000 FT

000000 FT 2 0 08066 0 00 0000+00
 NC WI LAWANA RD
 INTER-BK NEW YORK STATE LINE
 (STBD)
 MFC BEGIN = D
 0010/0000 LENGTH(AH 2451 BK 0000)



DIR: B TOTAL LEN: 3.596 MI. DIST: 03-9 SR: 4021
 LEFT MUN: RIDGEBURY T RIGHT MUN: RIDGEBURY T



DIR: B TOTAL LEN: 3.596 MI. DIST: 03-9 SR: 4021
LEFT MUN: SMITHFIELD T RIGHT MUN: SMITHFIELD T

007347 FT

007347 FT 2 0 08159 0 00 0075+19
S 0040/0000 LENGTH(AH 3473 BK 2744)

004603 FT

004603 FT 2 0 08159 0 00 0047+85
KELLOGG RD
(T659)
= S 0030/0000 LENGTH(AH 2744 BK 2745)

001858 FT

001858 FT 2 0 08159 0 00 0020+27
S 0020/0000 LENGTH(AH 2745 BK 1698)

LOCUST RD
(T653)

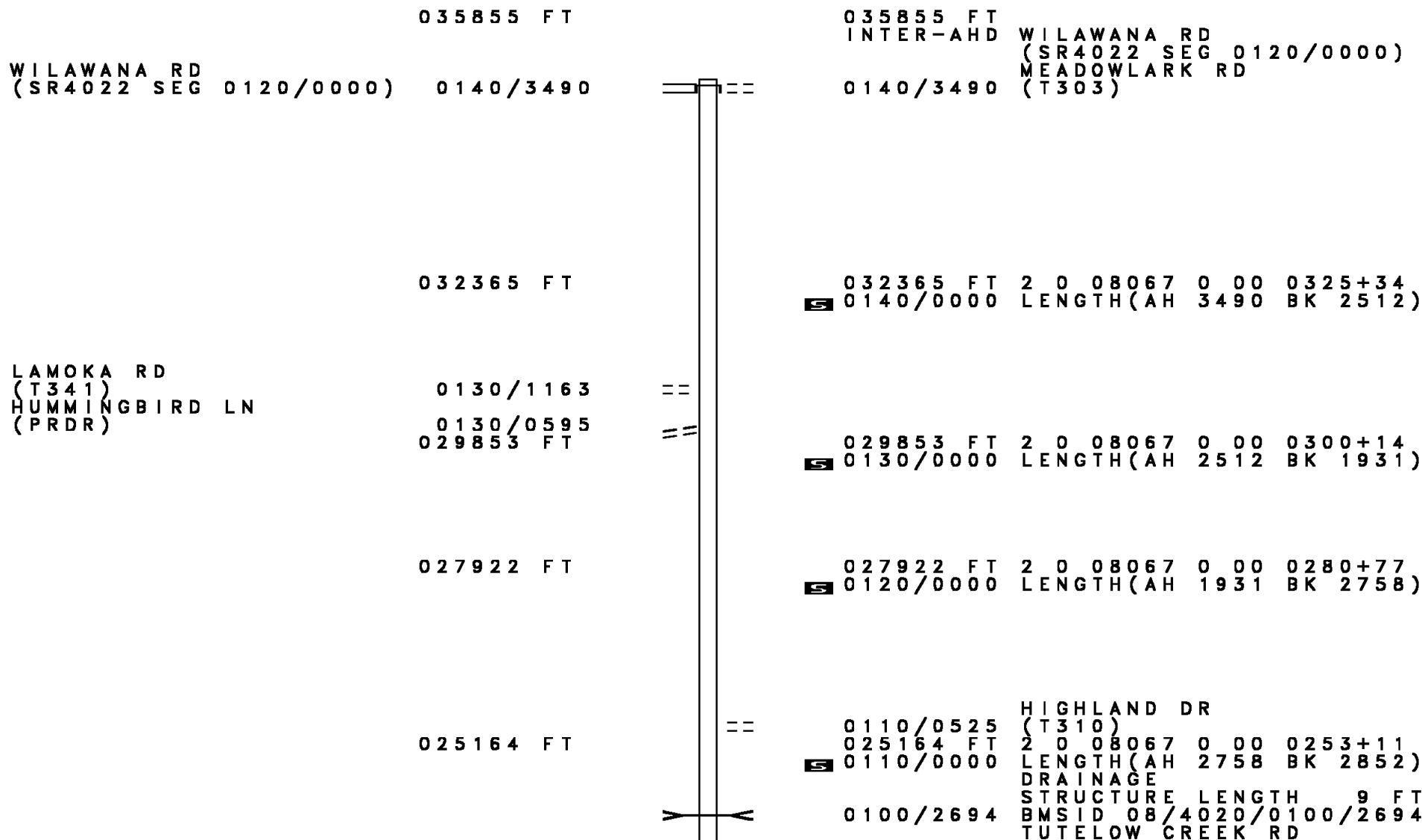
0012/0147
000160 FT

000160 FT 2 0 08159 0 00 0003+50
SR 9102 SH
(SR9102 SEG 0010/0295)
S 0012/0000 LENGTH(AH 1698 BK 0160)

000000 FT

000000 FT 2 0 08159 0 00 0000+00
NC CHAPEL RD
MILAN RD
(SR4014 SEG 0250/1017)
INTER-BK LUMBER MILL RD
(T700)
MFC BEGIN = E
S 0004/0000 LENGTH(AH 0160 BK 0000)

DIR: B TOTAL LEN: 6.791 MI. DIST: 03-9 SR: 4020
 LEFT MUN: ATHENS T RIGHT MUN: ATHENS T



DIR: B TOTAL LEN: 6.791 MI. DIST: 03-9 SR: 4020
LEFT MUN: ATHENS T RIGHT MUN: ATHENS T

0100/2666 (T312)

022312 FT

022312 FT 2 0 08067 0 00 0224+39
S 0100/0000 LENGTH(AH 2852 BK 2319)

019993 FT

019993 FT 2 0 08067 0 00 0201+02
S 0090/0000 LENGTH(AH 2319 BK 2059)

017934 FT

017934 FT 2 0 08067 0 00 0180+27
TUTELOW CREEK RD
(T312)
S 0080/0000 LENGTH(AH 2059 BK 3210)

2 0 08067 0 00 0147+96 014724 FT
MCCARDLE RD
(T308) 0070/0000

014724 FT
S 0070/0000 LENGTH(AH 3210 BK 2200)

012524 FT

012524 FT 2 0 08067 0 00 0125+79
S 0060/0000 LENGTH(AH 2200 BK 2524)

DIR: B TOTAL LEN: 6.791 MI. DIST: 03-9 SR: 4020
 LEFT MUN: ATHENS T RIGHT MUN: ATHENS T

Stationing	Segment	Length	Notes
010000 FT	0050/0000	0050	0100+35 LENGTH(AH 2524 BK 2768)
MINK RANCH RD (T309)	0040/1200	0040	==
007232 FT	0040/0000	0040	0072+45 MURRAY CREEK RD (T321) LENGTH(AH 2768 BK 2214)
005018 FT	0030/0000	0030	0050+65 FARR RD (T325) LENGTH(AH 2214 BK 2633)
002385 FT	0020/0000	0020	0023+94 LENGTH(AH 2633 BK 2385)
MYERS RD (T700)	0010/1824	0010	ATHENS RIDGEBURY T
2 0 08067 0 00 0000+00	0010/0000	0010	NC MILE LANE RD INTER-BK WOLCOTT HOLLOW RD (SR4018 SEG 0090/0000) MFC BEGIN = D
RIDGEBURY RD (SR4018 SEG 0090/0000)	0010/0000	0010	000000 FT LENGTH(AH 2385 BK 0000)

EXTRACT DATE: 12/18/2023 ROADWAY MANAGEMENT SYSTEM PAGE NUMBER: 516
 PRINT DATE: 12/19/2023 SLD COUNTY/SR - ANNUAL PRINT COUNTY: BRADFORD
 DIR: B TOTAL LEN: 2.601 MI. DIST: 03-9 SR: 4019
 LEFT MUN: COLUMBIA T RIGHT MUN: COLUMBIA T

013733 FT



013733 FT AUSTINVILLE RD
 0050/2913 (SR4016 SEG 0050/1560)
 0050/2685 BMSEN 08/4019/0050/2655
 2 0 08047 0 00 0108+32
 SUGAR CREEK
 0050/2655 BMSBG 08/4019/0050/2655
 BASKET ST
 0050/2287 (T536)

010820 FT

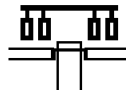
010820 FT 2 0 08047 0 00 0108+32
 VILLAGE: AUSTINVILLE
 0050/0000 LENGTH(AH 2913 BK 2306)

DIR: B TOTAL LEN: 2.601 MI. DIST: 03-9 SR: 4019
 LEFT MUN: COLUMBIA T RIGHT MUN: COLUMBIA T

	008514 FT			008514 FT 2 0 08047 0 00 0085+35 S 0040/0000 LENGTH(AH 2306 BK 2728)
2 0 08047 0 00 0057+87 005786 FT BRADFORD ST (T595)	0030/0000	==	==	005786 FT WATKINS HILL RD (SR4010 SEG 0010/0000) S 0030/0000 LENGTH(AH 2728 BK 2352)
2 0 08047 0 00 0034+23 003434 FT COLUMBIA RD (T593)	0020/0000	==	==	003434 FT S 0020/0000 LENGTH(AH 2352 BK 3434)
				0010/1411 BMS EN 08/4019/0010/1388 2 0 08047 0 00 0013+87 TR TO SUGAR CREEK
				0010/1388 BMSBG 08/4019/0010/1388 COLUMBIA 0010/1349 SYLVANIA B
				0010/0269 BMS EN 08/4019/0010/0233 2 0 08047 0 00 0002+33 SUGAR CREEK
	000000 FT			0010/0233 BMSBG 08/4019/0010/0233 000000 FT 2 0 08047 0 00 0000+00 NC IRON MINE RD SYLVANIA RD (SR0006 SEG 0050/0000) MFC BEGIN = E
				S 0010/0000 LENGTH(AH 3434 BK 0000)

EXTRACT DATE: 12/18/2023 ROADWAY MANAGEMENT SYSTEM PAGE NUMBER: 514
PRINT DATE: 12/19/2023 SLD COUNTY/SR - ANNUAL PRINT COUNTY: BRADFORD
DIR: B TOTAL LEN: 10.572 MI. DIST: 03-9 SR: 4018
LEFT MUN: ATHENS T RIGHT MUN: ATHENS T

055818 FT

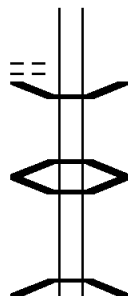


055818 FT
INTER-AHD OWASCO RD
(T338)
SR 0220 SH
(SR0220 SEG 0720/0312)
0220/1572

DIR: B TOTAL LEN: 10.572 MI. DIST: 03-9 SR: 4018
 LEFT MUN: ATHENS T RIGHT MUN: ATHENS T

GATEWAY IND PARK RD
 (T319)

0220/0461

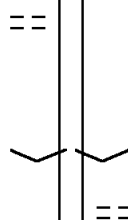


0220/0425 BMS EN 08/4018/0220/0375
 2 0 08065 0 00 0545+86
 MURRY CREEK
 0220/0375 BMSBG 08/4018/0220/0375
 0220/0019 BMS EN 08/4018/0220/0000
 054246 FT 2 0 08065 0 00 0542+23
 TR MURRY CREEK
 BMSBG 08/4018/0220/0000
 0220/0000 LENGTH(AH 1572 BK 2624)

ROUND TOP RD
 (T317)

0210/1376

051622 FT



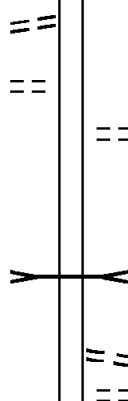
051622 FT 2 0 08065 0 00 0515+95
 VILLAGE: GREENS LANDING
 0210/0000 LENGTH(AH 2624 BK 2807)
 BROOKSIDE DR
 0200/2637 (T343)

MURPHY RD
 (T323)

0200/1730

SUNNYFIELD DR
 (T324)

0200/0860



048815 FT

0200/0677 HICKORY DR
 (T344)
 048815 FT 2 0 08065 0 00 0487+83
 TR WOLCOTT CREEK
 STRUCTURE LENGTH 11 FT
 BMSID 08/4018/0200/0000
 0200/0000 LENGTH(AH 2807 BK 2374)

0190/1530 ERIN RD
 (T331)
 LC FOR ERIN RD
 0190/1385 (CONN)

046441 FT

046441 FT 2 0 08065 0 00 0464+05
 0190/0000 LENGTH(AH 2374 BK 2569)

DIR: B TOTAL LEN: 10.572 MI. DIST: 03-9 SR: 4018
 LEFT MUN: ATHENS T RIGHT MUN: ATHENS T

043872 FT

043872 FT 2 0 08065 0 00 0438+31
 0180/0000 LENGTH(AH 2569 BK 2290)

041582 FT

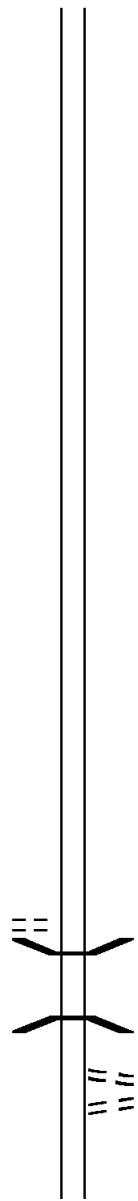
041582 FT 2 0 08065 0 00 0415+37
 0170/0000 LENGTH(AH 2290 BK 3595)

037987 FT

037987 FT 2 0 08065 0 00 0379+36
 0160/0000 LENGTH(AH 3595 BK 2625)

2 0 08065 0 00 0353+06 035362 FT
 REAGAN RD
 (T326) 0150/0000

035362 FT
 0150/0000 LENGTH(AH 2625 BK 1807)
 0140/1661 BMS EN 08/4018/0140/1645
 2 0 08065 0 00 0351+45
 TR WOLCOTT C
 0140/1645 BMSBG 08/4018/0140/1645
 CHAMBERLAIN RD
 0140/1603 (T330)
 LC FOR CHAMBERLAIN RD
 0140/1523 (CONN)



DIR: B TOTAL LEN: 10.572 MI. DIST: 03-9 SR: 4018
 LEFT MUN: ATHENS T RIGHT MUN: ATHENS T

033555 FT

033555 FT 2 0 08065 0 00 0335+02
 0140/0000 LENGTH(AH 1807 BK 2435)

031120 FT

0130/0021 BMS EN 08/4018/0130/0000
 031120 FT 2 0 08065 0 00 0310+70
 TR. WOLCOTT CREEK
 BMSBG 08/4018/0130/0000
 0130/0000 LENGTH(AH 2435 BK 3349)

027771 FT

0120/0219 BOWMAN RD (T327)
 027771 FT 2 0 08065 0 00 0277+26
 0120/0000 LENGTH(AH 3349 BK 2763)
 WOODLAND PINES RD (PRDR)
 0110/2264

2 0 08065 0 00 0249+67 025008 FT
 FARR RD
 (T325) 0110/0000
 LC FOR FARR RD 0100/3288
 (CONN)

025008 FT
 0110/0000 LENGTH(AH 2763 BK 3439)

0100/1422 ATHENS
 RIDGEBURY T

DIR: B TOTAL LEN: 10.572 MI. DIST: 03-9 SR: 4018
LEFT MUN: ATHENS T RIGHT MUN: ATHENS T

Stationing	Segment	Length	Notes
021569	FT		
021569	FT	2 0 08065 0 00 0215+11	
0100	0000	LENGTH(AH 3439 BK 2507)	
0090	1749	FOR SR 4018 AND 4021 (CONN)	
0090	1569	CHAPEL RD (SR4021 SEG 0080/0881)	
019062	FT		
019062	FT	2 0 08065 0 00 0189+90	
0090	0000	NC WOLCOTT HOLLOW RD LENGTH(AH 2507 BK 1996)	
017066	FT		
017066	FT	2 0 08065 0 00 0169+93	
0080	0000	LENGTH(AH 1996 BK 2499)	
014567	FT		
014567	FT	2 0 08065 0 00 0144+93	
0070	0000	LENGTH(AH 2499 BK 2439)	
0060	1424	BMSEN 08/4018/0060/1408	
		2 0 08065 0 00 0134+47	
0060	1408	TRB FALL CRK BMSBG 08/4018/0060/1408	
012128	FT		
012128	FT	2 0 08065 0 00 0120+53	
0060	0000	LENGTH(AH 2439 BK 2051)	
010077	FT		
010077	FT	2 0 08065 0 00 0100+11	
0050	0000	LENGTH(AH 2051 BK 2607)	

MILE LANE RD
(SR4020 SEG 0010/0000) 0090/0000

2 0 08065 0 00 0120+53 012128 FT
RUMSEY RD
(T865) 0060/0000

GALVIN RD
 (T698)
 CREEKVIEW DR
 (PRDR)

007470 FT

007470 FT 2 0 08065 0 00 0074+14
 0040/0000 LENGTH(AH 2607 BK 2521)

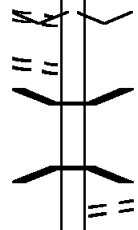
004949 FT

004949 FT 2 0 08065 0 00 0049+03
 0030/0000 LENGTH(AH 2521 BK 2312)

002637 FT

002637 FT 2 0 08065 0 00 0026+00
 VILLAGE: MIDDLECREEK
 0020/0000 LENGTH(AH 2312 BK 2637)

0020/0000
 0010/2135



0010/1924 BMS EN 08/4018/0010/1889
 2 0 08065 0 00 0018+21
 FALL CREEK
 0010/1889 BMSBG 08/4018/0010/1889
 DUG RD
 0010/1747 (T699)

000000 FT

0010/0105 BMS EN 08/4018/0010/0067
 2 0 08065 0 00 0000+64
 BENTLEY CREEK
 0010/0067 BMSBG 08/4018/0010/0067
 000000 FT 2 0 08065 0 00 0000+00
 VILLAGE: MIDDLETOWN
 NC RIDGEBURY RD
 BERWICK TURNPIKE RD
 (SR4013 SEG 0250/0000)
 MFC BEGIN = D
 0010/0000 LENGTH(AH 2637 BK 0000)



EXTRACT DATE: 12/18/2023 ROADWAY MANAGEMENT SYSTEM PAGE NUMBER: 508
 PRINT DATE: 12/19/2023 SLD COUNTY/SR - ANNUAL PRINT COUNTY: BRADFORD
 DIR: B TOTAL LEN: 5.725 MI. DIST: 03-9 SR: 4017
 LEFT MUN: SPRINGFIELD T RIGHT MUN: SPRINGFIELD T

WOLCOTT RD
(T676)

030226 FT

030226 FT INTER-AHD KINGSLEY RD
 (T678)
 0120/2721 (SR4014 SEG 0080/0000)
 SPRINGFIELD RD

027505 FT

027505 FT 2 0 08055 0 00 0270+59
 VILLAGE: SPRINGFIELD
 0120/0000 LENGTH(AH 2721 BK 2422)

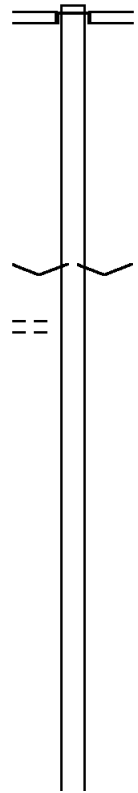
0110/2051

025083 FT

025083 FT 2 0 08055 0 00 0250+01
 0110/0000 LENGTH(AH 2422 BK 2606)

022477 FT

022477 FT 2 0 08055 0 00 0223+99
 0100/0000 LENGTH(AH 2606 BK 2476)



DIR: B TOTAL LEN: 5.725 MI. DIST: 03-9 SR: 4017
 LEFT MUN: SPRINGFIELD T RIGHT MUN: SPRINGFIELD T

OLD KENNEDY RD
 (T867)

0090/0706

==



0090/0056 BMS EN 08/4017/0090/0032
 2 0 08055 0 00 0199+53
 BRACE CREEK

2 0 08055 0 00 0199+15 020001 FT
 OAK HILL RD
 (T532)

0090/0000

==

5 0090/0000 LENGTH(AH 2476 BK 2052)



0080/0514 BMS EN 08/4017/0080/0476
 2 0 08055 0 00 0183+21
 LEONARDS CREEK

017949 FT



0080/0476 BMSBG 08/4017/0080/0476
 017949 FT 2 0 08055 0 00 0178+73
 JENKINS RD
 (T668)


==

5 0080/0000 LENGTH(AH 2052 BK 3524)



0070/2693 TRIB TO LEONARDS CREEK
 STRUCTURE LENGTH 10 FT
 BMSID 08/4017/0070/2693

014425 FT



0070/0012 BMS EN 08/4017/0070/0000
 014425 FT 2 0 08055 0 00 0143+62
 TR. LEONARDS CREEK

FURMAN RD
 (T615)

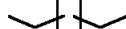
0060/1465

==



5 0070/0000 LENGTH(AH 3524 BK 1836)

012589 FT



012589 FT 2 0 08055 0 00 0125+33
 VILLAGE: LEONA
 5 0060/0000 LENGTH(AH 1836 BK 2556)

DIR: B TOTAL LEN: 5.725 MI. DIST: 03-9 SR: 4017
 LEFT MUN: SPRINGFIELD T RIGHT MUN: SPRINGFIELD T

010033 FT

010033 FT 2 0 08055 0 00 0099+86
 0050/0000 LENGTH(AH 2556 BK 2546)

007487 FT

007487 FT 2 0 08055 0 00 0074+49
 0040/0000 LENGTH(AH 2546 BK 2361)
 SPRINGFIELD
 0030/1769 TROY T

005126 FT

005126 FT 2 0 08055 0 00 0050+97
 0030/0000 LENGTH(AH 2361 BK 2626)

002500 FT

002500 FT 2 0 08055 0 00 0024+80
 0020/0000 LENGTH(AH 2626 BK 2500)

0010/1446 PISGAH RD
 (SR4015 SEG 0010/0000)

TO 0006/0230 SH
 (CONN)
 SCHOOL HOUSE DR
 (T546)

0010/0080
 0010/0042
 000000 FT

0010/0080 FROM 0006/0230 SH
 (CONN)

000000 FT 2 0 08055 0 00 0000+00
 VILLAGE: EAST TROY
 NC LEONA RD
 GRAND ARMY OF REPUBLIC
 (SR0006 SEG 0230/1381)
 MFC BEGIN = D
 0010/0000 LENGTH(AH 2500 BK 0000)

DIR: B TOTAL LEN: 6.155 MI. DIST: 03-9 SR: 4016
 LEFT MUN: COLUMBIA T RIGHT MUN: COLUMBIA T

032499 FT



032499 FT SR 0014 SH
 (SR0014 SEG 0430/1930)

032266 FT

0140/0233
 032266 FT 0 0 00000 0 00 0000+00
 0140/0000 LENGTH(AH 0233 BK 1991)



SHORT ST
 (T697)
 0130/1246
 0130/0722 BMSEN 08/4016/0130/0644
 1 1 00441 0 00 0040+69

030275 FT

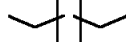


0130/0644 BMSBG 08/4016/0130/0644

030275 FT 1 1 00441 0 00 0034+20
 WATKINS HILL RD
 (SR4010 SEG 0070/2944)
 0130/0000 LENGTH(AH 1991 BK 3424)



026851 FT



026851 FT 1 1 00441 0 00 0000+00
 VILLAGE: COLUMBIA X RDS
 0120/0000 LENGTH(AH 3424 BK 1854)

BESLEY RD
 (T650)

0110/0029
 024997 FT



024997 FT 2 0 08046 0 00 0250+15
 PECKHAM HILL RD
 (T651)
 0110/0000 LENGTH(AH 1854 BK 2496)



DIR: B TOTAL LEN: 6.155 MI. DIST: 03-9 SR: 4016
LEFT MUN: COLUMBIA T RIGHT MUN: COLUMBIA T

022501 FT

022501 FT 2 0 08046 0 00 0225+12
S 0100/0000 LENGTH(AH 2496 BK 2316)

020185 FT

020185 FT 2 0 08046 0 00 0201+90
S 0090/0000 LENGTH(AH 2316 BK 2268)

2 0 08046 0 00 0179+16 017917 FT
SOPERTOWN RD
(SR4033 SEG 0010/0000) 0080/0000

017917 FT

S 0080/0000 LENGTH(AH 2268 BK 2302)
0070/1994 BMS EN 08/4016/0070/1961
2 0 08046 0 00 0175+80
TR TO SUGAR CREEK
0070/1961 BMSBG 08/4016/0070/1961

015615 FT

015615 FT 2 0 08046 0 00 0156+19
S 0070/0000 LENGTH(AH 2302 BK 2631)

012984 FT

012984 FT 2 0 08046 0 00 0129+87
S 0060/0000 LENGTH(AH 2631 BK 2390)

DANNELLY LN
(PRDR)

0050/1689

==

0050/1560 IRON MINE RD
(SR4019 SEG 0050/2913)

2 0 08046 0 00 0105+75 010594 FT

010594 FT

DIR: B TOTAL LEN: 6.155 MI. DIST: 03-9 SR: 4016
 LEFT MUN: COLUMBIA T RIGHT MUN: COLUMBIA T

ROAD NAME / SEG	START	END	LENGTH	DESCRIPTION
LODGE HILL RD (T806)	0050/0000	0040/3174	0040/3174	LENGTH(AH 2390 BK 3332) TR. SUGAR CREEK STRUCTURE LENGTH 15 FT BMSID 08/4016/0040/3174
OLDROYD RD (SR4037 SEG 0010/0000)	0040/3130	007262 FT	007262 FT	2 0 08046 0 00 0072+76 VILLAGE: AUSTINVILLE
		004749 FT	004749 FT	2 0 08046 0 00 0047+58 LENGTH(AH 3332 BK 2513)
		002327 FT	002327 FT	2 0 08046 0 00 0023+31 LENGTH(AH 2513 BK 2422)
		000000 FT	000000 FT	2 0 08046 0 00 0000+00 NC AU AUSTINVILLE RD INTER-BK AUSTINVILLE RD (SR1010 SEG 0070/2301) MFC BEGIN = D BK-TIOGA (58)
			0010/0000	LENGTH(AH 2327 BK 0000)

EXTRACT DATE: 12/18/2023 ROADWAY MANAGEMENT SYSTEM PAGE NUMBER: 502
PRINT DATE: 12/19/2023 SLD COUNTY/SR - ANNUAL PRINT COUNTY: BRADFORD
DIR: B TOTAL LEN: 3.429 MI. DIST: 03-9 SR: 4015
LEFT MUN: SPRINGFIELD T RIGHT MUN: SPRINGFIELD T

018107 FT
018107 FT



018107 FT
7230/0000 LENGTH(AH 1640 BK 0022)
018107 FT
7228/0000 LENGTH(AH 0022 BK 2436)

EXTRACT DATE: 12/18/2023
PRINT DATE: 12/19/2023

ROADWAY MANAGEMENT SYSTEM
SLD COUNTY/SR - ANNUAL PRINT

PAGE NUMBER: 501
COUNTY: BRADFORD

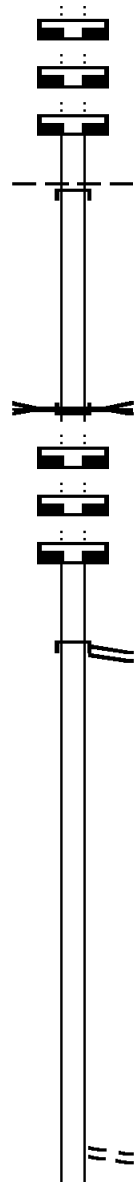
DIR: B TOTAL LEN: 3.429 MI.
LEFT MUN: SPRINGFIELD T

DIST: 03-9 SR: 4015
RIGHT MUN: SPRINGFIELD T

Station	Segment	Station	Segment	Description
018107	FT	018107	FT	
		7220/0000		LENGTH(AH 2436 BK 1067)
018107	FT	018107	FT	
		7210/0000		LENGTH(AH 1067 BK 2307)
018107	FT	018107	FT	
		7200/0000		LENGTH(AH 2307 BK 3302)
018107	FT	018107	FT	
		7192/0000		LENGTH(AH 3302 BK 0038)
				BMSBG 08/4015/0190/0000
				INTER-AHD WETONA RD
018069	FT	0190/0038		(T857)
		018069	FT	2 0 08056 0 00 0365+61
				INTER-BK WETONA RD
				(T857)
				MILL CREEK
				BMSBG 08/4015/0190/0000
				LENGTH(AH 0038 BK 2738)
018069	FT	018069	FT	
		7180/0000		LENGTH(AH 2738 BK 3238)
018069	FT	018069	FT	
		7172/0000		LENGTH(AH 3238 BK 0021)
				BMSBG 08/4015/0170/0000
				INTER-AHD WETONA RD
018048	FT	0170/0021		(T857)
		018048	FT	2 0 08056 0 00 0306+80
				INTER-BK WETONA RD
				(T857)
				TR MILL CREEK
				BMSBG 08/4015/0170/0000
				LENGTH(AH 0021 BK 3598)
018048	FT	018048	FT	
		7160/0000		LENGTH(AH 3598 BK 2070)
018048	FT	018048	FT	
		7150/0000		LENGTH(AH 2070 BK 1209)
018048	FT	018048	FT	
		7144/0000		LENGTH(AH 1209 BK 0093)
				BMSBG 08/4015/0142/0000
				INTER-AHD WETONA RD
017955	FT	0142/0093		(T857)
		017955	FT	2 0 08056 0 00 0237+16
				INTER-BK WETONA RD
				(T857)
				MILL CREEK
				BMSBG 08/4015/0142/0000
				LENGTH(AH 0093 BK 1217)
017955	FT	017955	FT	
		7140/0000		LENGTH(AH 1217 BK 2468)
017955	FT	017955	FT	
		7130/0000		LENGTH(AH 2468 BK 0725)

DIR: B TOTAL LEN: 3.429 MI. DIST: 03-9 SR: 4015
 LEFT MUN: WEST BURLINGTON T RIGHT MUN: WEST BURLINGTON T

017955 FT		017955 FT	
017955 FT		7122/0000	LENGTH(AH 0725 BK 1687)
017955 FT		017955 FT	
		7120/0000	LENGTH(AH 1687 BK 0521)
		017955 FT	
		7114/0000	LENGTH(AH 0521 BK 0025)
		INTER-AHD	WETONA RD
			(TB57)
017930 FT		0112/0025	WEST BURLINGTON T
		017930 FT	2 0 08056 0 00 0170+88
			NC WE TONA RD
			MILL CREEK
			STRUCTURE LENGTH 25 FT
			BMSID 08/4015/0112/0000
		INTER-BK	WETONA RD
			(TB57)
			MFC BEGIN = D
017930 FT		0112/0000	LENGTH(AH 0025 BK 0472)
017930 FT		017930 FT	
		7110/0000	LENGTH(AH 0472 BK 1015)
017930 FT		017930 FT	
		7100/0000	LENGTH(AH 1015 BK 2196)
		017930 FT	
		7090/0000	LENGTH(AH 2196 BK 2764)
		INTER-AHD	WETONA RD
			(TB57)
			WALLACE RD
		0080/2764	(SR3019 SEG 0200/2454)
015166 FT		015166 FT	2 0 08057 0 00 0150+56
		0080/0000	LENGTH(AH 2764 BK 2024)
013142 FT		013142 FT	2 0 08057 0 00 0130+44
		0070/0000	LENGTH(AH 2024 BK 2066)
		0060/1091	PETERS RD
			(T548)



EXTRACT DATE: 12/18/2023 ROADWAY MANAGEMENT SYSTEM PAGE NUMBER: 499
 PRINT DATE: 12/19/2023 SLD COUNTY/SR - ANNUAL PRINT COUNTY: BRADFORD

DIR: B TOTAL LEN: 3.429 MI. DIST: 03-9 SR: 4015
 LEFT MUN: WEST BURLINGTON T RIGHT MUN: WEST BURLINGTON T

Stationing	Segment	Length	Start	End	Description
011076 FT	0060/0093	0093	011076	011169	WEST BURLINGTON TROY T
	011076 FT	0000	011076	011076	LENGTH(AH 2066 BK 3515)
007561 FT	007561 FT	0000	007561	007561	LENGTH(AH 3515 BK 1300)
006261 FT	0040/0478	0478	006261	006739	TR SUGAR CREEK STRUCTURE LENGTH 10 FT BMSID 08/4015/0040/0478
	006261 FT	0000	006261	006261	LENGTH(AH 1300 BK 1142)
005119 FT	005119 FT	0000	005119	005119	LENGTH(AH 1142 BK 2570)
002549 FT	002549 FT	0000	002549	002549	LENGTH(AH 2570 BK 2549)
000000 FT	000000 FT	0000	000000	000000	NC PISGAH RD LEONARD RD (SR4017 SEG 0010/1446) MFC BEGIN = E LENGTH(AH 2549 BK 0000)

2 0 08057 0 00 0061+45
 WILCOX DR
 (T538)

DIR: B TOTAL LEN: 16.522 MI. DIST: 03-9 SR: 4014
 LEFT MUN: ULSTER T RIGHT MUN: ULSTER T

087238 FT

087238 FT
 INTER-AHD TOWNSHIP RT
 (TWP)
 SR 0220 SH
 (SR0220 SEG 0680/0000)

0350/2420

084818 FT

084818 FT 2 0 08054 0 01 0854+77
 LAUREL HILL RD
 (SR4012 SEG 0120/2623)
 LENGTH(AH 2420 BK 2747)

0350/0000

082071 FT

0340/0069 BMSN 08/4014/0340/0000
 082071 FT 2 0 08054 0 01 0827+18
 VILLAGE: MILAN
 BUCKS CREEK
 BMSBG 08/4014/0340/0000
 LENGTH(AH 2747 BK 1670)

0340/0000

2 0 08054 0 01 0809+79 080401 FT

MACAFEE RD
 (T332)
 LC FOR ERIN RD
 (CONN)
 ERIN RD
 (T339)

0330/0000

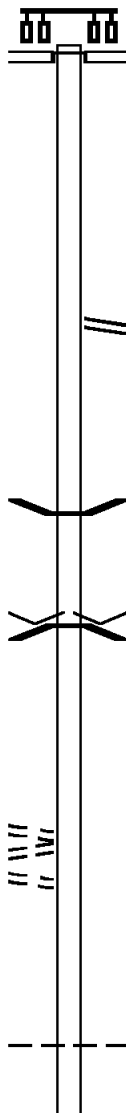
0320/2699

080401 FT

0330/0000 LENGTH(AH 1670 BK 2828)

0320/0868 ULSTER
 SMITHFIELD T

CHAMBERLIN RD



DIR: B TOTAL LEN: 16.522 MI. DIST: 03-9 SR: 4014
 LEFT MUN: ULSTER T RIGHT MUN: ULSTER T

Segment	Start Station	End Station	Length (FT)	Notes
(T663)	0320/0096	0320/0018	077573	BMS EN 08/4014/0320/0000 2 0 08054 0 01 0781+44 TR. TO BUCK'S CREEK
		0320/0000		BMSBG 08/4014/0320/0000 LENGTH(AH 2828 BK 3314)
BLUEBIRD RD (T661)	0310/1734	0310/0051	074259	BMS EN 08/4014/0310/0000 2 0 08054 0 01 0748+23 BUCKS CREEK
		0310/0000		BMSBG 08/4014/0310/0000 LENGTH(AH 3314 BK 2389)
	071870	071870		2 0 08054 0 01 0724+35 BUCKS CREEK STRUCTURE LENGTH 15 FT
		0300/0000		BMSID 08/4014/0300/0000 LENGTH(AH 2389 BK 1492)
2 0 08054 0 01 0709+59 SUNNYSIDE RD (T708)	070378	070378		
	0290/0000	0290/0000		BMSBG 08/4014/0290/0000 LENGTH(AH 1492 BK 3460)
	066918	066918		2 0 08054 0 01 0674+93
		0280/0000		BMSBG 08/4014/0280/0000 LENGTH(AH 3460 BK 2464)

DIR: B TOTAL LEN: 16.522 MI. DIST: 03-9 SR: 4014
 LEFT MUN: SMITHFIELD T RIGHT MUN: SMITHFIELD T

	064454 FT					064454 FT 2 0 08054 0 01 0650+25	
						0270/0000 LENGTH(AH 2464 BK 2552)	
2 0 08054 0 01 0624+69	061902 FT					061902 FT LAUREL HILL RD	
BALLANTINE RD						(SR4012 SEG 0010/0000)	
(T696)	0260/0000	==	==			0260/0000 LENGTH(AH 2552 BK 2487)	
SR 9102 SH							
(SR9102 SEG 0010/0000)	0250/1285						
CHAPEL RD							
(SR4021 SEG 0004/0000)	0250/1017	==	==			0250/1017 LUMBER MILL RD	
						(T700)	
	059415 FT					059415 FT 2 0 08054 0 01 0599+74	
						0250/0000 LENGTH(AH 2487 BK 2580)	
	056835 FT					056835 FT 2 0 08054 0 01 0573+86	
						0240/0000 LENGTH(AH 2580 BK 2478)	
						SEELEY CREEK	
						STRUCTURE LENGTH 8 FT	
						0230/2232 BMSID 08/4014/0230/2232	
	054357 FT					054357 FT 2 0 08054 0 01 0549+07	
						0230/0000 LENGTH(AH 2478 BK 2156)	

DIR: B TOTAL LEN: 16.522 MI. DIST: 03-9 SR: 4014
 LEFT MUN: SMITHFIELD T RIGHT MUN: SMITHFIELD T

NICHOLS RD
 (T706)

0220/0393
 052201 FT

==

NC MILAN RD
 052201 FT 2 0 08054 0 01 0527+97
 0220/0000 LENGTH(AH 2156 BK 2692)
 PEAS HILL RD
 (T649)

NC CHURCH ST

0210/2250 CHURCH ST
 (SR4011 SEG 0090/1116)
 0210/1841 VILLAGE GREEN WY
 (T709)

WATER ST
 (SR4023 SEG 0010/0000)

0210/0223
 049509 FT

==

0210/0024 BMS EN 08/4014/0210/0000
 049509 FT 2 0 08054 0 00 0497+47
 VILLAGE: E SMITHFIELD
 TOMJACK CREEK

0210/0000 BMSBG 08/4014/0210/0000
 LENGTH(AH 2692 BK 1852)
 NC MAIN ST

LEWIS RD
 (T611)

0200/1736

==

LEWIS RD
 (T611)

0200/0898
 047657 FT

==

047657 FT 2 0 08054 0 00 0478+94
 0200/0000 LENGTH(AH 1852 BK 2771)
 KENNEDY RD
 0190/2322 (T712)

WOOD RD
 (T713)

0190/1450

==

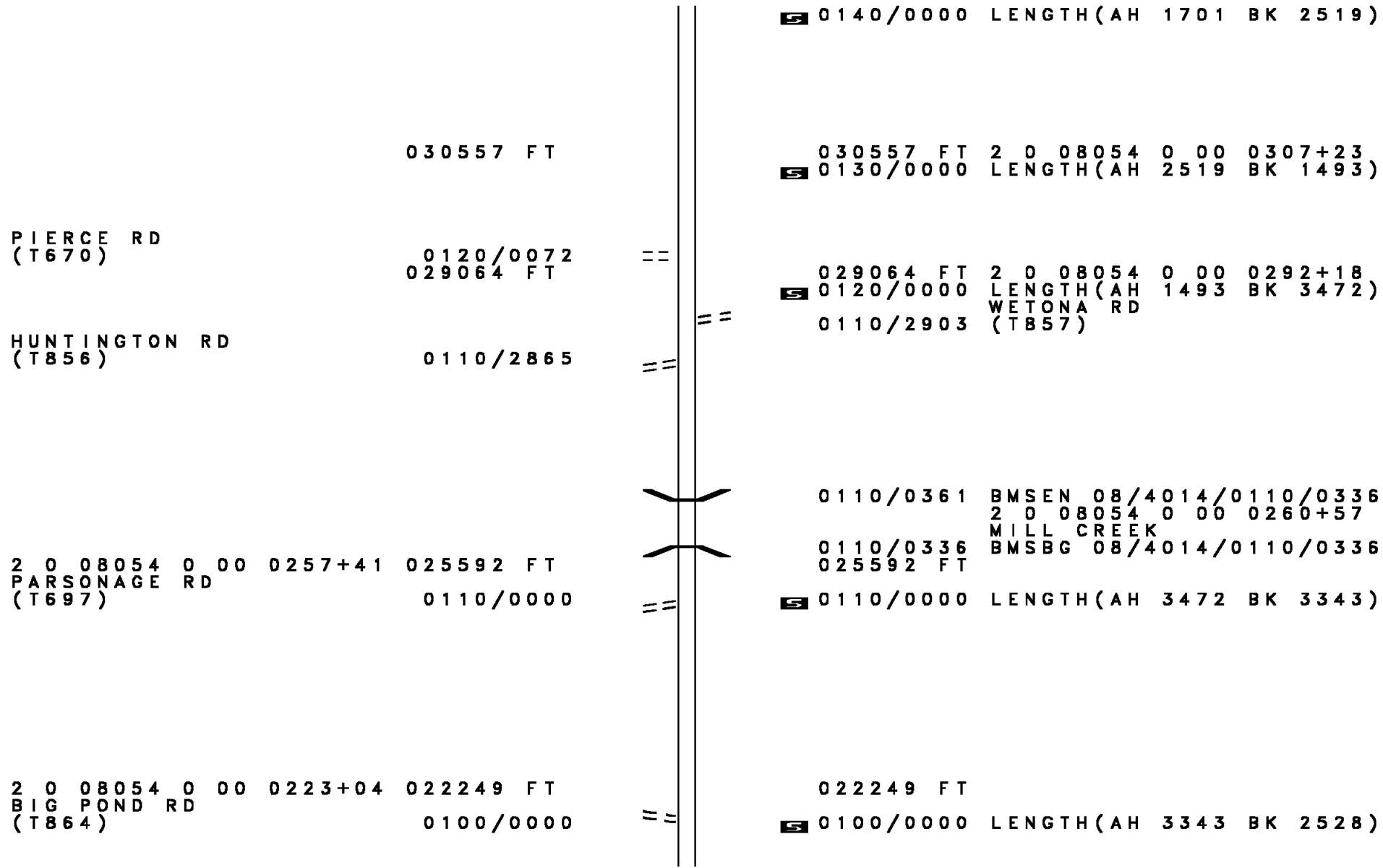
044886 FT

044886 FT 2 0 08054 0 00 0451+21
 0190/0000 LENGTH(AH 2771 BK 2645)

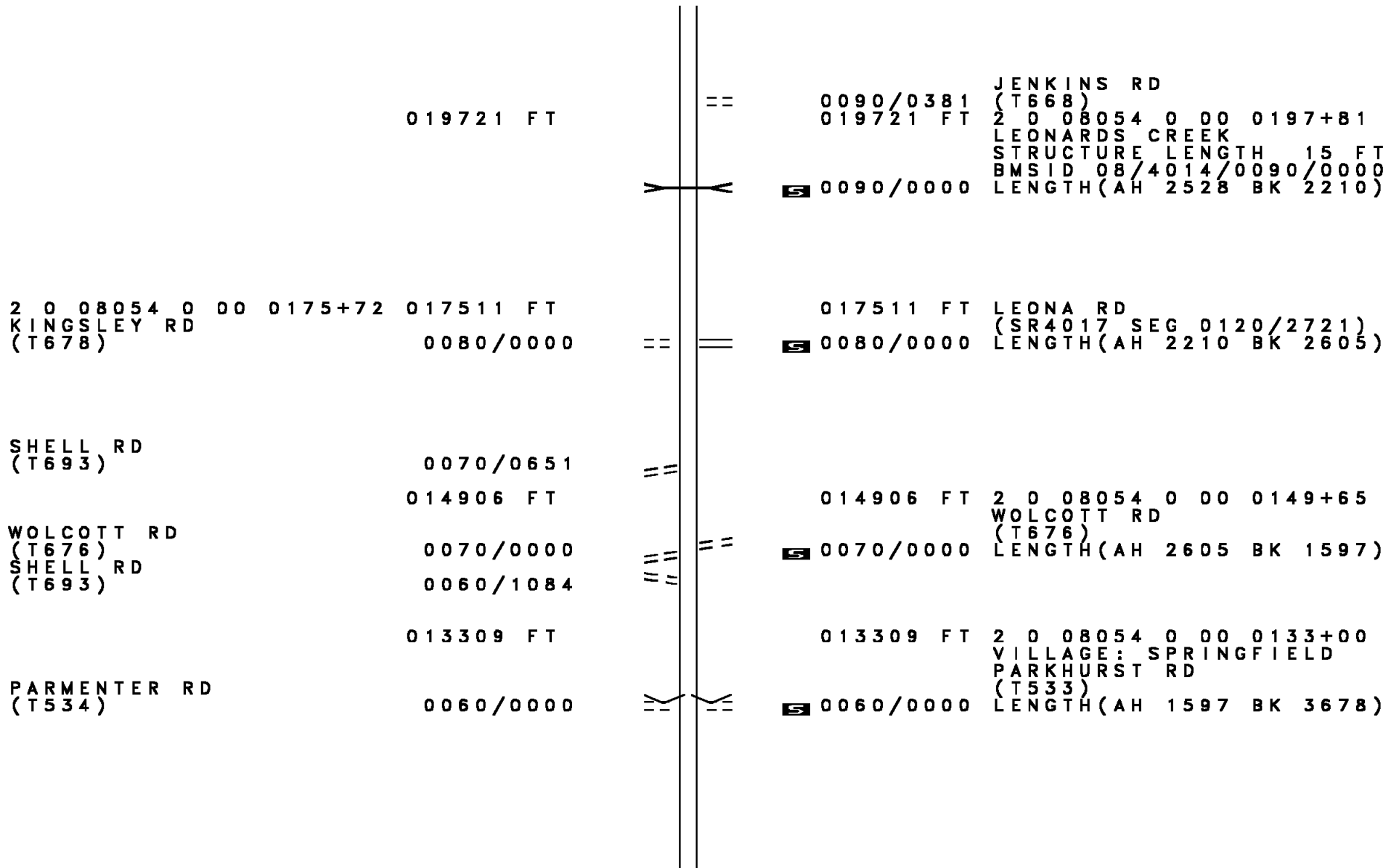
DIR: B TOTAL LEN: 16.522 MI. DIST: 03-9 SR: 4014
 LEFT MUN: SMITHFIELD T RIGHT MUN: SMITHFIELD T

Stationing	Notes	Stationing	Notes
042241 FT		042241 FT	2 0 08054 0 00 0424+74
		0180/0000	LENGTH(AH 2645 BK 2147)
040094 FT		040094 FT	2 0 08054 0 00 0403+25
		0170/0000	BERWICK TP (SR4013 SEG 0150/0000) LENGTH(AH 2147 BK 2462)
LOCUST RD (T653)		0160/0467	BMSBN 08/4014/0160/0443 2 0 08054 0 00 0382+61 WEST BRANCH TOMJACK CRK BMSBG 08/4014/0160/0443 SMITHFIELD SPRINGFIELD T
		0160/0024	BMSBN 08/4014/0160/0000
037632 FT		037632 FT	2 0 08054 0 00 0378+52
		0160/0000	TRIB WEST BR TOMJACK CR BMSBG 08/4014/0160/0000 LENGTH(AH 2462 BK 2855)
LITTLE YORK RD (T673)		034777 FT	2 0 08054 0 00 0349+76
		0150/0000	VILLAGE: HARKNESS LENGTH(AH 2855 BK 1701)
033076 FT		0140/0582	KUHNLEE RD (T672)
		033076 FT	2 0 08054 0 00 0332+62

DIR: B TOTAL LEN: 16.522 MI. DIST: 03-9 SR: 4014
LEFT MUN: SPRINGFIELD T RIGHT MUN: SPRINGFIELD T



DIR: B TOTAL LEN: 16.522 MI. DIST: 03-9 SR: 4014
 LEFT MUN: SPRINGFIELD T RIGHT MUN: SPRINGFIELD T



DIR: B TOTAL LEN: 16.522 MI. DIST: 03-9 SR: 4014
 LEFT MUN: SPRINGFIELD T RIGHT MUN: SPRINGFIELD T

Location / Segment	Start Station	End Station	Length (FT)	Notes
CHECKERVILLE RD (T858)	009631	009631	0000	BMSBG 08/4014/0050/0000
	0040	1809	1809	LENGTH(AH 3678 BK 2097)
HALL RD (T545)	007534	007534	0000	GARNERT RD (T544)
	0040	0000	0000	LENGTH(AH 2097 BK 2769)
SR 0014 SH (SR0014 SEG 0430/0000)	004765	004765	0000	SPRINGFIELD COLUMBIA T
	0030	0000	0000	LENGTH(AH 2769 BK 2511)
SR 0014 SH (SR0014 SEG 0430/0000)	002254	002254	0000	VILLAGE: COLUMBIA CR RD
	0020	0000	0000	SR 0014 SH (SR0014 SEG 0430/0000)
SR 0014 SH (SR0014 SEG 0430/0000)	000000	000000	0000	MFC BEGIN = D
	0010	0000	0000	LENGTH(AH 2254 BK 0000)

EXTRACT DATE: 12/18/2023 ROADWAY MANAGEMENT SYSTEM PAGE NUMBER: 490
PRINT DATE: 12/19/2023 SLD COUNTY/SR - ANNUAL PRINT COUNTY: BRADFORD
DIR: B TOTAL LEN: 17.391 MI. DIST: 03-9 SR: 4013
LEFT MUN: RIDGEBURY T RIGHT MUN: RIDGEBURY T

091825 FT

091825 FT
INTER-AHD NEW YORK STATE LINE
0350/2934 (STBD)

088891 FT

088891 FT 1 1 04310 0 01 0262+59
5 0350/0000 LENGTH(AH 2934 BK 2658)

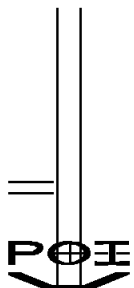


DIR: B TOTAL LEN: 17.391 MI. DIST: 03-9 SR: 4013
 LEFT MUN: RIDGEBURY T RIGHT MUN: RIDGEBURY T

	086233 FT		086233 FT	1 1 04310 0 01 0236+00
		==	0340/0000	LENGTH(AH 2658 BK 2599)
		==	0330/2569	AMY LN (PRDR)
		==	0330/2440	UNKNOWN RD (PRDR)
BURNHAM RD (T785)	0330/2400	==		
		==	0330/2264	BRIDGET LN (PRDR)
		==	0330/2156	CARLIE LN (PRDR)
		==	0330/2006	TRENT LN (PRDR)
	083634 FT		083634 FT	1 1 04310 0 01 0210+00
			0330/0000	VILLAGE: CENTERVILLE LENGTH(AH 2599 BK 2629)
	081005 FT		0320/0289	CENTERVILLE RD (SR4024 SEG 0010/0000)
			0320/0023	BMSSEN 08/4013/0320/0000
			081005 FT	1 1 04310 0 01 0183+70
				THREEFALL RUN
			0320/0000	BMSBG 08/4013/0320/0000
UNKNOWN RD (PRDR)	0310/2833	==		LENGTH(AH 2629 BK 2863)
UNKNOWN RD (PRDR)	0310/2360	==		
	078142 FT		078142 FT	1 1 04310 0 01 0155+12
			0310/0000	VILLAGE: CENTERVILLE LENGTH(AH 2863 BK 2776)

DIR: B TOTAL LEN: 17.391 MI. DIST: 03-9 SR: 4013
 LEFT MUN: RIDGEBURY T RIGHT MUN: RIDGEBURY T

MONKEY RUN RD
 (SR4028 SEG 0050/0894) 0300/0388



075366 FT

0300/0065
 0300/0033
 075366 FT

(APRA) RIDGEBURY MANOR
 BEAR LN
 (PRDR)
 BMSBN 08/4013/0300/0000
 1 1 04310 0 01 0127+40
 JUSTICE RUN
 BMSBG 08/4013/0300/0000
 LENGTH(AH 2776 BK 2801)

0300/0000

072565 FT

0290/0164
 072565 FT

BMSBN 08/4013/0290/0000
 1 1 04310 0 00 0099+76
 BENTLEY CREEK
 BMSBG 08/4013/0290/0000
 LENGTH(AH 2801 BK 2611)

0290/0000

0280/1601

PELTON PL
 (TB51)

0280/0834

DICKERSON LN
 (TB64)

069954 FT

069954 FT

1 1 04310 0 00 0072+81
 GREEN MOUNTAIN RD
 (TB53)

BUCKS CREEK RD
 (SR4027 SEG 0200/0804) 0280/0000

0280/0000

LENGTH(AH 2611 BK 2238)

067716 FT

067716 FT

1 1 04310 0 00 0050+48
 VILLAGE: BENTLY CREEK
 LENGTH(AH 2238 BK 2487)

0270/0000

DIR: B TOTAL LEN: 17.391 MI. DIST: 03-9 SR: 4013
 LEFT MUN: RIDGEBURY T RIGHT MUN: RIDGEBURY T

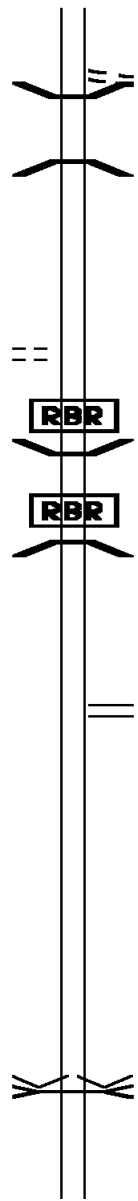
MAY HILL RD
 (T685)

065229 FT

0250/1549

062731 FT

059394 FT



0260/1330 BURNETT LN
 (T795)
 0260/1013 BMSEN 08/4013/0260/0941
 1 1 04310 0 00 0034+52
 BENTLEY CREEK
 0260/0941 BMSBG 08/4013/0260/0941

065229 FT 1 1 04310 0 00 0025+44
 5 0260/0000 LENGTH(AH 2487 BK 2498)

0250/1523 BMSEN 08/4013/0250/1496
 1 1 04310 0 00 0015+35
 P3
 MILLER RUN
 0250/1496 BMSBG 08/4013/0250/1496

062731 FT 1 1 04310 0 00 0000+00
 RIDGEBURY RD
 (SR4018 SEG 0010/0000)
 5 0250/0000 LENGTH(AH 2498 BK 3337)

059394 FT 2 0 08063 0 00 0596+01
 VILLAGE: MIDDLETOWN
 TR BENTLEY C
 STRUCTURE LENGTH 11 FT
 BMSID 08/4013/0240/0000
 5 0240/0000 LENGTH(AH 3337 BK 2099)

DIR: B TOTAL LEN: 17.391 MI. DIST: 03-9 SR: 4013
 LEFT MUN: RIDGEBURY T RIGHT MUN: RIDGEBURY T

Stationing	Notes	Stationing	Notes
057295 FT		057295 FT 2 0 08063 0 00 0574+98	
		0230/0000 LENGTH(AH 2099 BK 2516)	
TYLER HILL RD (T538)	==	054779 FT 2 0 08063 0 00 0549+78	
0220/0157		RIDGEBURY	
054779 FT		SPRINGFIELD T	
		0220/0000 LENGTH(AH 2516 BK 2951)	
BIG POND RD (T864)	==		
0210/0746		0210/0695	SPRINGFIELD
		0210/0490	SMITHFIELD T
			BMS EN 08/4013/0210/0451
			2 0 08063 0 00 0524+57
			BENTLEY CREEK
051828 FT		0210/0451	BMSBG 08/4013/0210/0451
		051828 FT	2 0 08063 0 00 0519+92
			SMITHFIELD
			SPRINGFIELD T
		0210/0000	LENGTH(AH 2951 BK 2694)
049134 FT		049134 FT 2 0 08063 0 00 0492+20	
		0200/0000	LENGTH(AH 2694 BK 2600)
			CRANDALL RD
		0190/2200	(T690)

DIR: B TOTAL LEN: 17.391 MI. DIST: 03-9 SR: 4013
 LEFT MUN: SPRINGFIELD T RIGHT MUN: SPRINGFIELD T

2 0 08063 0 00 0465+44 046534 FT
 DUBERT RD
 (T628) 0190/0000

046534 FT SPRINGFIELD
 SMITHFIELD T
 0190/0000 LENGTH(AH 2600 BK 3610)

042924 FT

042924 FT 2 0 08063 0 00 0429+81
 0180/0000 LENGTH(AH 3610 BK 2622)

040302 FT

040302 FT 2 0 08063 0 00 0403+94
 WEST BRANCH TOMJACK CRK
 STRUCTURE LENGTH 12 FT
 BMSID 08/4013/0170/0000
 0170/0000 LENGTH(AH 2622 BK 2687)

037615 FT

LOCUST RD
 (T653)

0160/0000

037615 FT 2 0 08063 0 00 0377+05
 LOCUST RD
 (T653)
 0160/0000 LENGTH(AH 2687 BK 1866)

035749 FT

035749 FT 2 0 08063 0 00 0358+39
 SPRINGFIELD RD
 (SR4014 SEG 0170/0000)
 0150/0000 LENGTH(AH 1866 BK 2878)

DIR: B TOTAL LEN: 17.391 MI. DIST: 03-9 SR: 4013
 LEFT MUN: SMITHFIELD T RIGHT MUN: SMITHFIELD T

032871 FT 032871 FT 2 0 08063 0 00 0329+56
 0140/0000 LENGTH(AH 2878 BK 2394)

030477 FT 030477 FT 2 0 08063 0 00 0305+55
 HOBLET RD
 (T623)
 0130/0000 LENGTH(AH 2394 BK 2499)

LC FOR JUNG RD
 (CONN)

0120/0235 027978 FT 027978 FT 2 0 08063 0 00 0280+38
 0120/0000 LENGTH(AH 2499 BK 1993)

JUNG RD
 (T647)

0110/1595 025985 FT 025985 FT 2 0 08063 0 00 0260+31
 VILLAGE: HOBLET
 0110/0000 LENGTH(AH 1993 BK 2050)

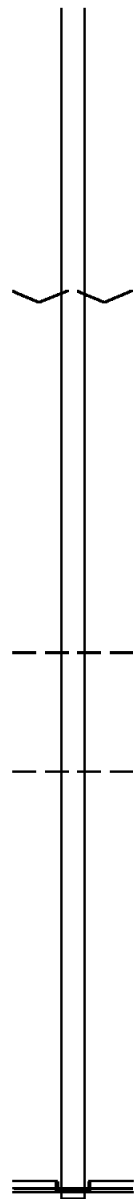
023935 FT 023935 FT 2 0 08063 0 00 0239+67
 COLLINS RD
 (T643)
 0100/0000 LENGTH(AH 2050 BK 1777)

DIR: B TOTAL LEN: 17.391 MI. DIST: 03-9 SR: 4013
 LEFT MUN: SMITHFIELD T RIGHT MUN: SMITHFIELD T

Stationing / Description	Length (FT)	Notes	Stationing / Description	Length (FT)	Notes
	022158 FT		022158 FT	2 0 08063 0 00	0221+92 S 0090/0000 LENGTH(AH 1777 BK 2695)
2 0 08063 0 00 0195+00 MAPLE LN (T641)	019463 FT 0080/0000	==	019463 FT	S 0080/0000	LENGTH(AH 2695 BK 2291)
RINGLER RD (T617)	0070/0438 017172 FT	==	017172 FT	S 0070/0000	2 0 08063 0 00 0171+93 LENGTH(AH 2291 BK 3082)
	014090 FT	==	0060/0423 014090 FT	ROLLING HILLS RD (SR4011 SEG 0010/0000) 2 0 08063 0 00 0140+90 SMITHFIELD WEST BURLINGTON T S 0060/0000 LENGTH(AH 3082 BK 2849)	
			0050/1714	BMS EN 08/4013/0050/1670 2 0 08063 0 00 0129+19 WEST BRANCH TOMJACK CRK	
SOPER DR (T536)	0050/1636	==	0050/1670	BMSBG 08/4013/0050/1670	
	011241 FT	==	011241 FT	2 0 08063 0 00	0112+40 BOURNE MILLS RD (T535)

DIR: B TOTAL LEN: 17.391 MI. DIST: 03-9 SR: 4013
 LEFT MUN: WEST BURLINGTON T RIGHT MUN: WEST BURLINGTON T

		5 0050/0000 LENGTH(AH 2849 BK 3229)
008012 FT	008012 FT	2 0 08063 0 00 0080+15 VILLAGE: BOURNE MILLS 5 0040/0000 LENGTH(AH 3229 BK 2504)
005508 FT	005508 FT	2 0 08063 0 00 0055+11 5 0030/0000 LENGTH(AH 2504 BK 2255)
003253 FT	0020/0573 WEST BURLINGTON 003253 FT BURLINGTON T NC BERWICK TURNPIKE RD	2 0 08063 0 00 0032+55 5 0020/0000 LENGTH(AH 2255 BK 3253) BURLINGTON 0010/3180 BURLINGTON B
000000 FT	000000 FT	2 0 08063 0 00 0000+00 NC BERWICK TP MAIN ST (SR0006 SEG 0370/1738) INTER-BK BURLINGTON TP (SR3009 SEG 0190/3071) MFC BEGIN = D 5 0010/0000 LENGTH(AH 3253 BK 0000)

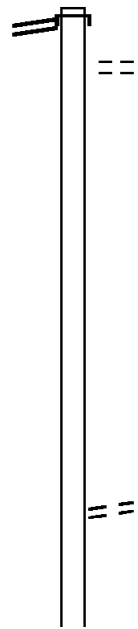


EXTRACT DATE: 12/18/2023 ROADWAY MANAGEMENT SYSTEM PAGE NUMBER: 481
 PRINT DATE: 12/19/2023 SLD COUNTY/SR - ANNUAL PRINT COUNTY: BRADFORD
 DIR: B TOTAL LEN: 5.432 MI. DIST: 03-9 SR: 4012
 LEFT MUN: ULSTER T RIGHT MUN: ULSTER T

MILAN RD 028683 FT
 (SR4014 SEG 0350/0000) 0120/2623

026060 FT

023833 FT



028683 FT
 INTER-AHD MILAN RD
 0120/2623 (SR4014 SEG 0350/0000)
 0120/2421 LAUREL LN
 (PRDR)

026060 FT 2 0 08177 0 00 0260+30
 0120/0000 LENGTH(AH 2623 BK 2227)

023833 FT 2 0 08177 0 00 0238+20
 JENNY RD
 (T667)
 0110/0000 LENGTH(AH 2227 BK 1623)

DIR: B TOTAL LEN: 5.432 MI. DIST: 03-9 SR: 4012
 LEFT MUN: ULSTER T RIGHT MUN: ULSTER T

022210 FT	==	0100/0075 (T710)	OAK HILL RD
		022210 FT	2 0 08177 0 00 0222+49
		0100/0000	LENGTH(AH 1623 BK 2645)
	==	0090/2287 (T715)	BUS RD
019565 FT		019565 FT	2 0 08177 0 00 0195+25
			ULSTER
		0090/0000	SMITHFIELD T
			LENGTH(AH 2645 BK 2027)
017538 FT		017538 FT	2 0 08177 0 00 0175+14
		0080/0000	LENGTH(AH 2027 BK 2313)
015225 FT	==	0070/0211 (T648)	BALSAM SWAMP RD
		015225 FT	2 0 08177 0 00 0152+20
			SEARFOSS RD
			(T701)
	==	0070/0000	LENGTH(AH 2313 BK 3040)
012185 FT		012185 FT	2 0 08177 0 00 0121+84
		0060/0000	LENGTH(AH 3040 BK 3390)

DIR: B TOTAL LEN: 5.432 MI. DIST: 03-9 SR: 4012
 LEFT MUN: SMITHFIELD T RIGHT MUN: SMITHFIELD T

008795 FT

008795 FT 2 0 08177 0 00 0087+97
 0050/0000 LENGTH(AH 3390 BK 2204)

006591 FT

006591 FT 2 0 08177 0 00 0065+96
 REBER RD
 (T696)
 PEAS HILL RD
 (T649)
 0040/0000 LENGTH(AH 2204 BK 2514)

004077 FT

004077 FT 2 0 08177 0 00 0040+80
 0030/0000 LENGTH(AH 2514 BK 2221)

001856 FT

001856 FT 2 0 08177 0 00 0018+57
 0020/0000 LENGTH(AH 2221 BK 1856)


000000 FT

000000 FT 2 0 08177 0 00 0000+00
 NC LAUREL HILL RD
 MILAN RD
 (SR4014 SEG 0260/0000)
 INTER-BK BALLINTINE RD
 (T696)
 MFC BEGIN = E
 0010/0000 LENGTH(AH 1856 BK 0000)

DIR: B TOTAL LEN: 3.810 MI. DIST: 03-9 SR: 4011
 LEFT MUN: SMITHFIELD T RIGHT MUN: SMITHFIELD T

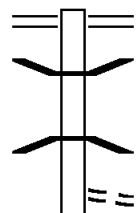
	020118 FT		020118 FT	
MAIN ST (SR4014 VILLAGE (T709)	SEG 0210/2250) GREEN WAY	0090/1116	INTER-AHD	CHURCH ST (SR4014 SEG 0210/2250) PEAS HILL RD (T649)
		0090/0984		
	019002 FT		019002 FT	2 0 08073 0 00 0011+17 NC CHURCH ST ULSTER RD (SR4001 SEG 0180/1461)
			0090/0000	LENGTH(AH 1116 BK 2478)
	016524 FT		016524 FT	2 0 08074 0 00 0162+88 VILLAGE: E SMITHFIELD
			0080/0000	LENGTH(AH 2478 BK 2503)
	014021 FT		014021 FT	2 0 08074 0 00 0139+92
			0070/0000	LENGTH(AH 2503 BK 2199)
			0060/0615	ANDRUS HILL RD (T622)
HOBLET RD (T623)	0060/0395		0060/0022	BMS EN 08/4011/0060/0000
	011822 FT		011822 FT	2 0 08074 0 00 0117+99 TOMJACK CREEK
			0060/0000	BMSBG 08/4011/0060/0000 LENGTH(AH 2199 BK 2382)
COLLINS RD (T643)	0050/2127			

DIR: B TOTAL LEN: 3.810 MI. DIST: 03-9 SR: 4011
 LEFT MUN: SMITHFIELD T RIGHT MUN: SMITHFIELD T



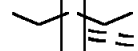
EXTRACT DATE: 12/18/2023 ROADWAY MANAGEMENT SYSTEM PAGE NUMBER: 476
 PRINT DATE: 12/19/2023 SLD COUNTY/SR - ANNUAL PRINT COUNTY: BRADFORD
 DIR: B TOTAL LEN: 3.330 MI. DIST: 03-9 SR: 4010
 LEFT MUN: COLUMBIA T RIGHT MUN: COLUMBIA T

017584 FT



017584 FT AUSTINVILLE RD
 0070/2944 (SR4016 SEG 0130/0000)
 0070/2262 BMS EN 08/4010/0070/2206
 2 0 08165 0 00 0168+62
 SUGAR CREEK
 0070/2206 BMSBG 08/4010/0070/2206
 LOOKOUT RD
 0070/1787 (T542)

014640 FT



014640 FT 2 0 08165 0 00 0146+30
 VILLAGE: COLUMBIA X RDS
 BALLARD HILL RD
 (T648)
 5 0070/0000 LENGTH(AH 2944 BK 2151)

012489 FT

012489 FT 2 0 08165 0 00 0124+81
 5 0060/0000 LENGTH(AH 2151 BK 2681)

009808 FT

009808 FT 2 0 08165 0 00 0098+02
 0050/0000 LENGTH(AH 2681 BK 2313)

007495 FT

007495 FT 2 0 08165 0 00 0074+90
 0040/0000 LENGTH(AH 2313 BK 2425)

005070 FT

0030/0079 LC FOR BASKET RD
 (CONN)
 005070 FT 2 0 08165 0 00 0050+67
 BASKET ST
 (T536)
 0030/0000 LENGTH(AH 2425 BK 2576)
 TRIB TO SUGAR CREEK
 STRUCTURE LENGTH 8 FT
 BMSID 08/4010/0020/2095

002494 FT

002494 FT 2 0 08165 0 00 0024+74
 0020/0000 LENGTH(AH 2576 BK 2494)

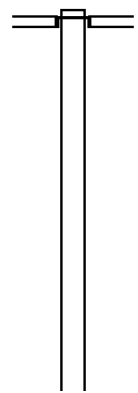
000000 FT

000000 FT 2 0 08165 0 00 0000+00
 NC WA TKINS HILL RD
 IRON MINE RD
 (SR4019 SEG 0030/0000)
 INTER-BK BRADFORD ST
 (T595)
 MFC BEGIN = E
 0010/0000 LENGTH(AH 2494 BK 0000)

EXTRACT DATE: 12/18/2023 ROADWAY MANAGEMENT SYSTEM PAGE NUMBER: 474
 PRINT DATE: 12/19/2023 SLD COUNTY/SR - ANNUAL PRINT COUNTY: BRADFORD
 DIR: B TOTAL LEN: 3.098 MI. DIST: 03-9 SR: 4009
 LEFT MUN: SMITHFIELD T RIGHT MUN: SMITHFIELD T

016359 FT

016359 FT
 INTER-AHD HALL HILL RD
 (T711)
 MAC RD
 0070/2963 (SR4007 SEG 0090/0000)



013396 FT

013396 FT 2 0 08186 0 00 0133+98
 0070/0000 LENGTH(AH 2963 BK 2440)

DIR: B TOTAL LEN: 3.098 MI. DIST: 03-9 SR: 4009
 LEFT MUN: SMITHFIELD T RIGHT MUN: SMITHFIELD T

Stationing	Length	Description	Stationing	Length	Description
2 0 08186 0 00 0109+53	010956 FT	PLEASANT HILL RD (T562)	010956 FT	0060/0000	LENGTH(AH 2440 BK 2927)
PINEWOOD HILL RD (T710)	0050/1138		008029 FT	0050/0000	LENGTH(AH 2927 BK 2228)
	008029 FT		005801 FT	0040/0000	SMITHFIELD BURLINGTON T LENGTH(AH 2228 BK 1153)
2 0 08186 0 00 0046+55	004648 FT	BOURNE MILLS RD (T535)	004648 FT	0030/0000	LENGTH(AH 1153 BK 2265)
	002383 FT		002383 FT	0020/0000	LENGTH(AH 2265 BK 2383)
	000000 FT		000000 FT	0010/0000	NC CODDING RD (SR4007 SEG 0030/0000) MFC BEGIN = E LENGTH(AH 2383 BK 0000)

EXTRACT DATE: 12/18/2023 ROADWAY MANAGEMENT SYSTEM PAGE NUMBER: 472
 PRINT DATE: 12/19/2023 SLD COUNTY/SR - ANNUAL PRINT COUNTY: BRADFORD
 DIR: B TOTAL LEN: 4.227 MI. DIST: 03-9 SR: 4008
 LEFT MUN: TROY BOROUGH B RIGHT MUN: TROY BOROUGH B

ELMIRA ST 022320 FT
 (SR0006 SEG 0160/2485) 0090/2329

022320 FT ELMIRA ST
 0090/2329 (SR0006 SEG 0160/2485)
 0090/2059 TROY BOROUGH
 TROY T

019991 FT

019991 FT 2 0 08045 0 00 0200+44
 0090/0000 LENGTH(AH 2329 BK 2808)

017183 FT

017183 FT 2 0 08045 0 00 0172+29
 0080/0000 LENGTH(AH 2808 BK 2126)

015057 FT

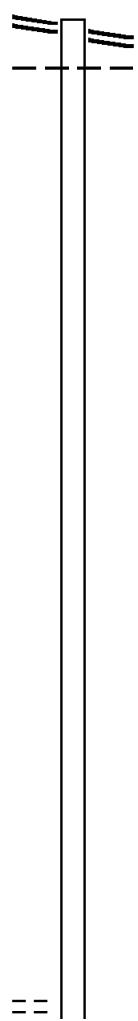
015057 FT 2 0 08045 0 00 0150+98
 0070/0000 LENGTH(AH 2126 BK 2749)

012308 FT

012308 FT 2 0 08045 0 00 0123+42
 0060/0000 LENGTH(AH 2749 BK 1840)

LOOKOUT RD
 (T542)

0050/0897



DIR: B TOTAL LEN: 4.227 MI. DIST: 03-9 SR: 4008
 LEFT MUN: TROY T RIGHT MUN: TROY T

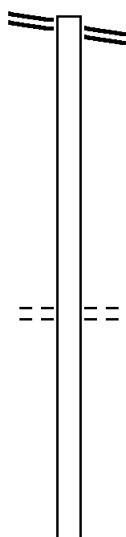
Stationing	Notes	Stationing	Notes
010468 FT		010468 FT	2 0 08045 0 00 0104+97 TROY COLUMBIA T
		0050/0000	LENGTH(AH 1840 BK 2368)
008100 FT		0040/0018	BMS EN 08/4008/0040/0000
		008100 FT	2 0 08045 0 00 0081+35 TR SUGAR CREEK
		0040/0000	BMSBG 08/4008/0040/0000 LENGTH(AH 2368 BK 3080)
005020 FT		005020 FT	2 0 08045 0 00 0050+41
		0030/0000	LENGTH(AH 3080 BK 2424)
BASKET ST (T536)		0020/1022	TAYLOR SCHOOL RD (T537)
002596 FT		002596 FT	2 0 08045 0 00 0026+07
		0020/0000	LENGTH(AH 2424 BK 2596)
000000 FT		0010/0677	COLUMBIA SYLVANIA B
		000000 FT	2 0 08045 0 00 0000+00 SYLVANIA RD (SR0006 SEG 0060/0000)
SYLVANIA RD (SR0006 SEG 0060/0000)		0010/0000	NC PORTER RD MFC BEGIN = E LENGTH(AH 2596 BK 0000)

EXTRACT DATE: 12/18/2023 ROADWAY MANAGEMENT SYSTEM PAGE NUMBER: 470
 PRINT DATE: 12/19/2023 SLD COUNTY/SR - ANNUAL PRINT COUNTY: BRADFORD
 DIR: B TOTAL LEN: 5.438 MI. DIST: 03-9 SR: 4007
 LEFT MUN: SMITHFIELD T RIGHT MUN: SMITHFIELD T

ULSTER RD 028714 FT
 (SR4001 SEG 0140/0000) 0110/2991

025723 FT

023406 FT



028714 FT ULSTER RD
 0110/2991 (SR4001 SEG 0140/0000)

025723 FT 2 0 08093 0 00 0258+01

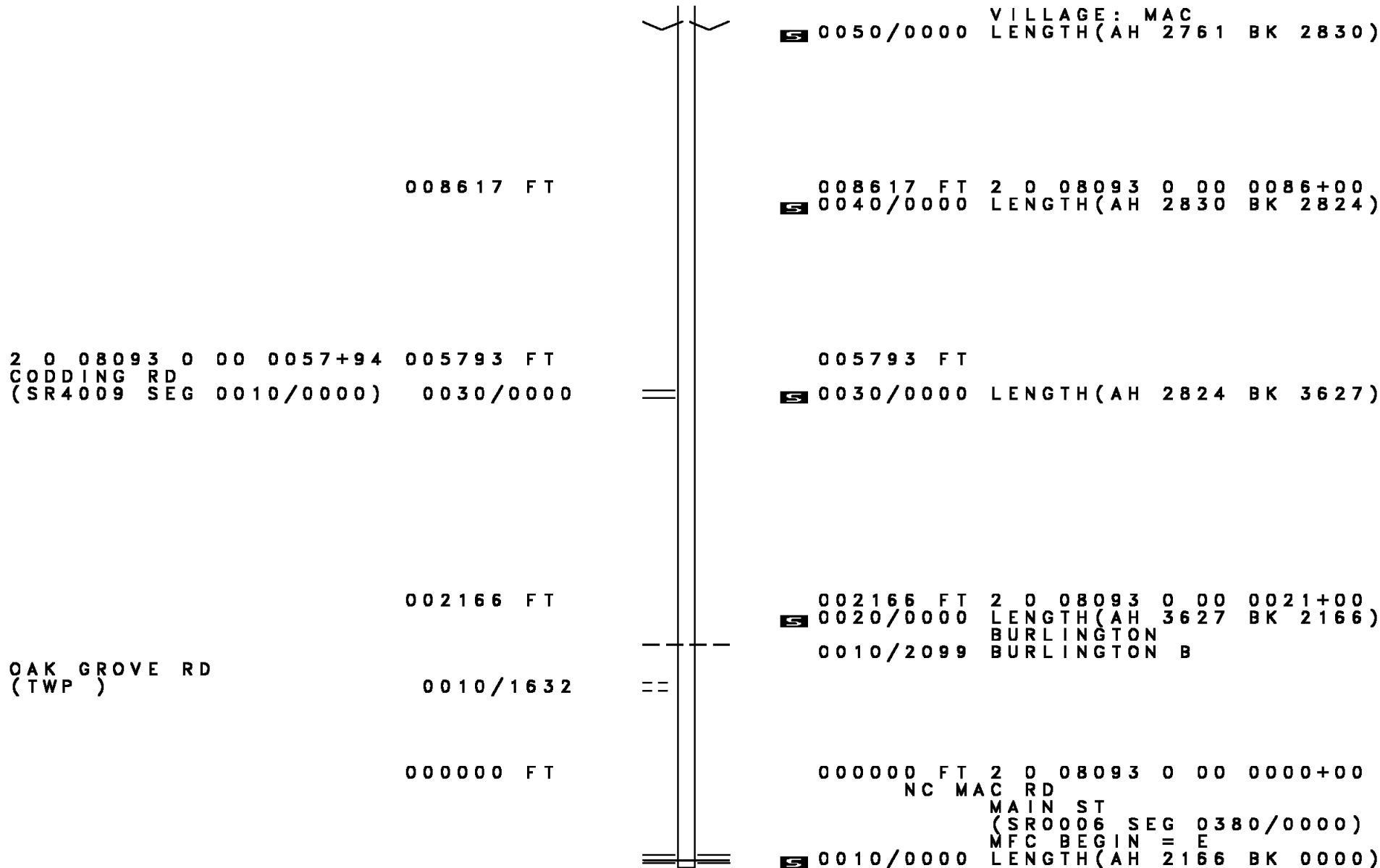
KELLY RD
 (T645)
 S 0110/0000 LENGTH(AH 2991 BK 2317)

023406 FT 2 0 08093 0 00 0234+79
 S 0100/0000 LENGTH(AH 2317 BK 2366)

DIR: B TOTAL LEN: 5.438 MI. DIST: 03-9 SR: 4007
 LEFT MUN: SMITHFIELD T RIGHT MUN: SMITHFIELD T

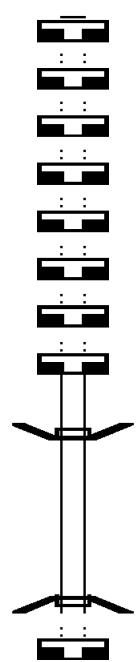
021040 FT		021040 FT	2 0 08093 0 00 0211+08
CODDING RD			HALL HILL RD
(SR4009 SEG 0070/2963) 0090/0000	==	5 0090/0000	(T711) LENGTH(AH 2366 BK 2667)
018373 FT		018373 FT	2 0 08093 0 00 0183+50
			PA'S RD
	==	5 0080/0000	(T639) LENGTH(AH 2667 BK 2626)
015747 FT		015747 FT	2 0 08093 0 00 0157+44
			SHOTGUN HOLLOW RD
			(SR4002 SEG 0010/0000)
			SMITHFIELD
			BURLINGTON T
	-	5 0070/0000	LENGTH(AH 2626 BK 1539)
014208 FT		014208 FT	2 0 08093 0 00 0141+55
			KENDALL HILL RD
			(T551)
	==	5 0060/0000	LENGTH(AH 1539 BK 2761)
011447 FT		011447 FT	2 0 08093 0 00 0114+12

DIR: B TOTAL LEN: 5.438 MI. DIST: 03-9 SR: 4007
 LEFT MUN: BURLINGTON T RIGHT MUN: BURLINGTON T



EXTRACT DATE: 12/18/2023 ROADWAY MANAGEMENT SYSTEM PAGE NUMBER: 467
 PRINT DATE: 12/19/2023 SLD COUNTY/SR - ANNUAL PRINT COUNTY: BRADFORD
 DIR: B TOTAL LEN: .003 MI. DIST: 03-9 SR: 4006
 LEFT MUN: COLUMBIA T RIGHT MUN: COLUMBIA T

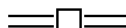
000015 FT
 000015 FT
 000015 FT
 000015 FT
 000015 FT
 000015 FT
 000015 FT
 000015 FT
 000015 FT
 000015 FT
 000000 FT
 000000 FT



000015 FT
 7060/0000 LENGTH(AH 2102 BK 2067)
 000015 FT
 7050/0000 LENGTH(AH 2067 BK 0021)
 000015 FT
 7044/0000 LENGTH(AH 0021 BK 0733)
 000015 FT
 7042/0000 LENGTH(AH 0733 BK 2547)
 000015 FT
 7040/0000 LENGTH(AH 2547 BK 2502)
 000015 FT
 7030/0000 LENGTH(AH 2502 BK 2685)
 000015 FT
 7020/0000 LENGTH(AH 2685 BK 0847)
 000015 FT
 7014/0000 LENGTH(AH 0847 BK 0015)
 BMSBN 08/4006/0012/0000
 INTER-AHD OLD KENNEDY RD
 0012/0015 (TB67)
 000000 FT 2 0 08167 0 00 0001+38
 NC OL
 INTER-BK OLD KENNEDY RD
 (TB67)
 TR. TO SOUTH CREEK
 BMSBG 08/4006/0012/0000
 0012/0000 LENGTH(AH 0015 BK 0135)
 000000 FT
 7010/0000 LENGTH(AH 0135 BK 0000)

DIR: B TOTAL LEN: 1.338 MI. DIST: 03-9 SR: 4005
 LEFT MUN: SMITHFIELD T RIGHT MUN: SMITHFIELD T

007067 FT



007067 FT ULSTER RD
 0030/1502 (SR4004 SEG 0030/1795)

TRIBUTARY BROWNS CREEK
 STRUCTURE LENGTH 11 FT

0030/0687 BMSID 08/4005/0030/0687

005565 FT

005565 FT 2 0 08136 0 00 0055+22
 0030/0000 LENGTH(AH 1502 BK 3451)

002114 FT

002114 FT 2 0 08136 0 00 0021+05
 0020/0000 LENGTH(AH 3451 BK 2114)

0010/1200 SMITHFIELD
 ULSTER T

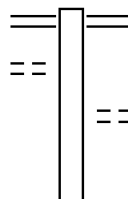
2 0 08136 0 00 0000+00 000000 FT
 SACO RD
 (SR4001 SEG 0080/0000) 0010/0000

NC BROSMAN RD
 SACO RD
 000000 FT (SR4001 SEG 0080/0000)
 MFC BEGIN = E
 0010/0000 LENGTH(AH 2114 BK 0000)

EXTRACT DATE: 12/18/2023 ROADWAY MANAGEMENT SYSTEM PAGE NUMBER: 465
PRINT DATE: 12/19/2023 SLD COUNTY/SR - ANNUAL PRINT COUNTY: BRADFORD
DIR: B TOTAL LEN: 4.513 MI. DIST: 03-9 SR: 4004
LEFT MUN: ULSTER T RIGHT MUN: ULSTER T

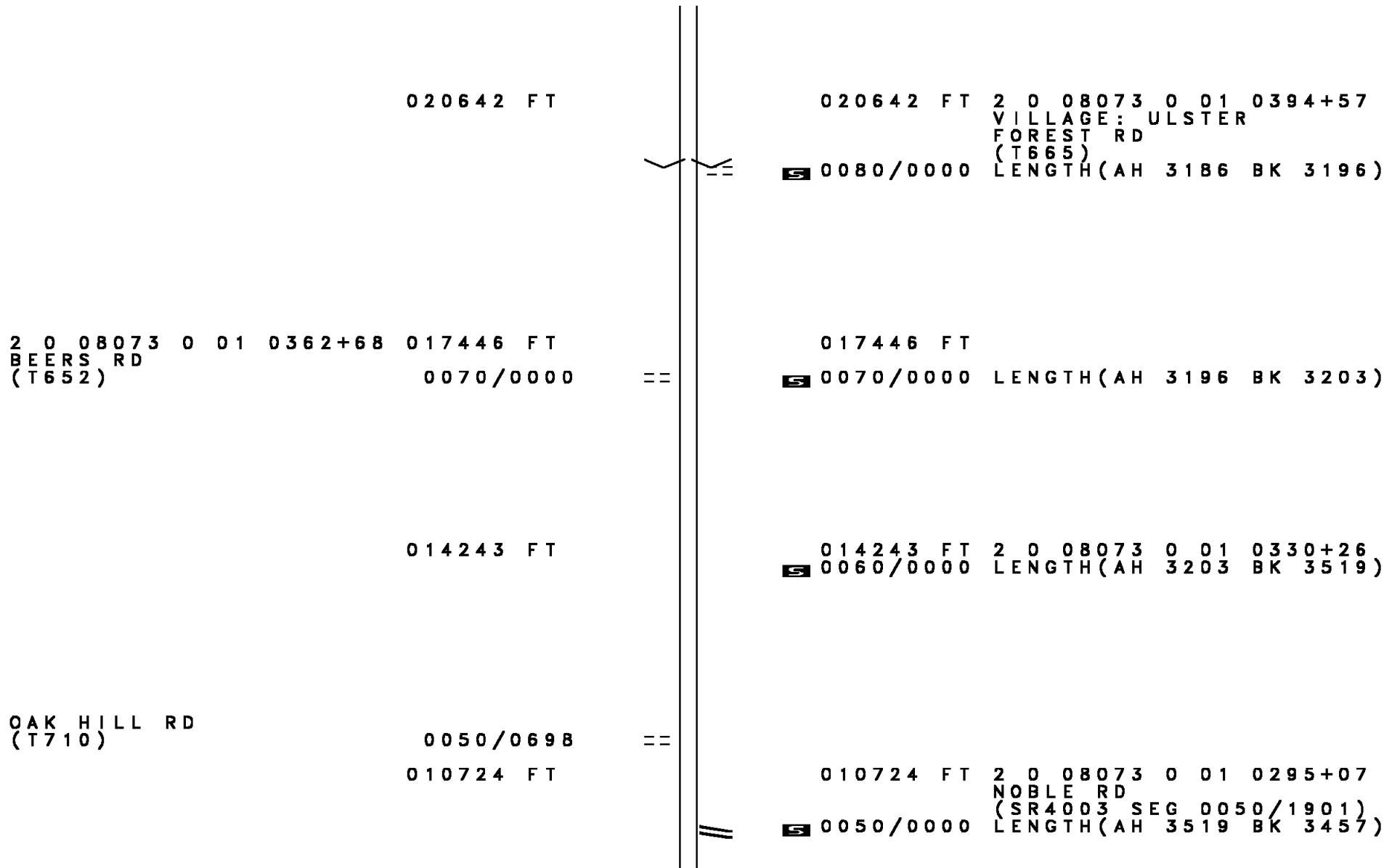
SECOND ST
(T712)

023828 FT
0080/2825

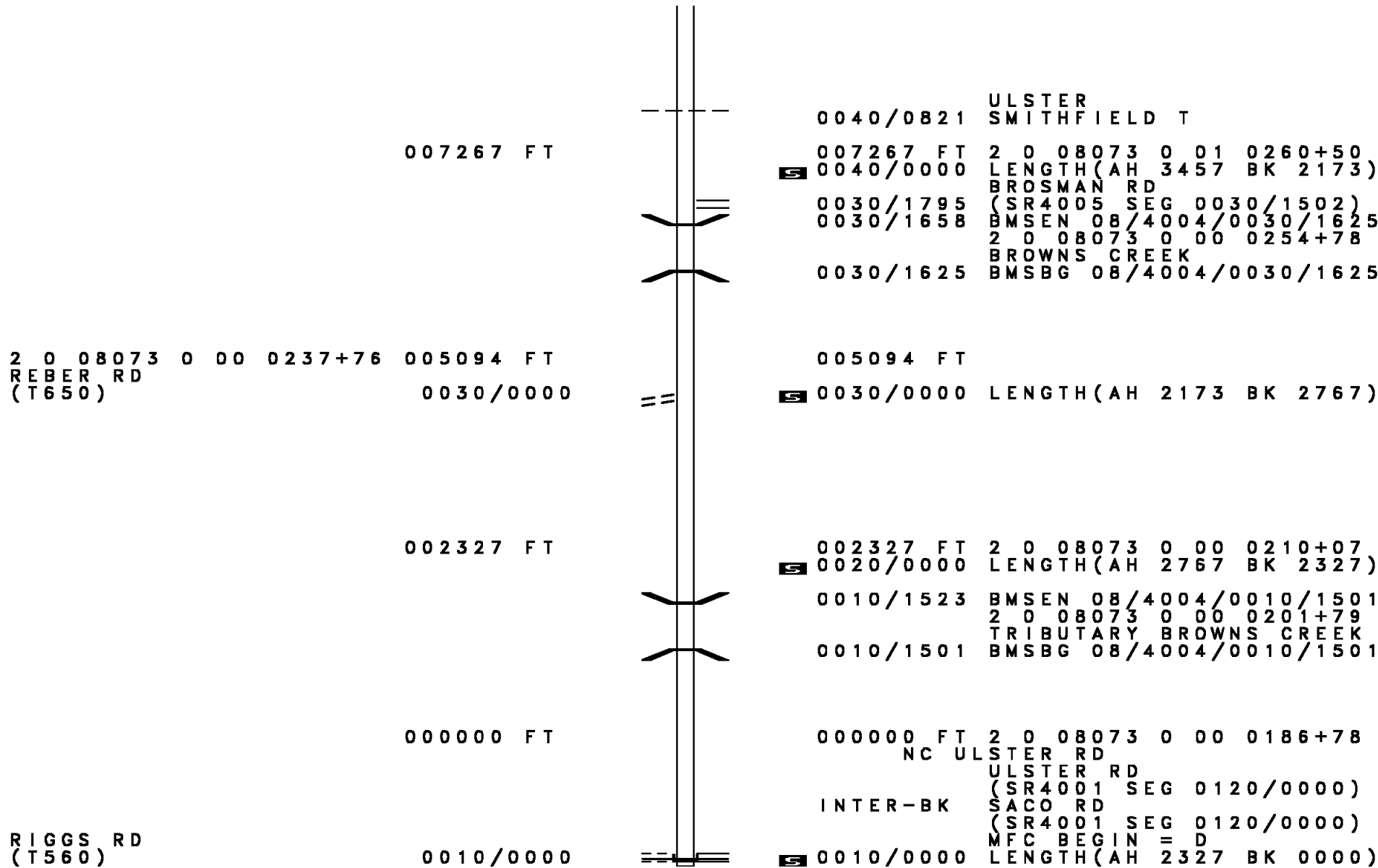


023828 FT MAIN ST
0080/3186 (SR0220 SEG 0560/0000)
0080/2757 TOTEM ST
(T713)

DIR: B TOTAL LEN: 4.513 MI. DIST: 03-9 SR: 4004
LEFT MUN: ULSTER T RIGHT MUN: ULSTER T



DIR: B TOTAL LEN: 4.513 MI. DIST: 03-9 SR: 4004
 LEFT MUN: ULSTER T RIGHT MUN: ULSTER T



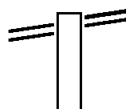
2 0 08073 0 00 0237+76 005094 FT
 REBER RD
 (T650) 0030/0000

RIGGS RD
 (T560) 0010/0000

0040/0821 ULSTER SMITHFIELD T
 007267 FT 2 0 08073 0 01 0260+50
 0040/0000 LENGTH(AH 3457 BK 2173)
 BROSMAN RD
 (SR4005 SEG 0030/1502)
 0030/1795 BMSSEN 08/4004/0030/1625
 0030/1658 2 0 08073 0 00 0254+78
 BROWNS CREEK
 0030/1625 BMSBG 08/4004/0030/1625
 005094 FT
 0030/0000 LENGTH(AH 2173 BK 2767)
 002327 FT 2 0 08073 0 00 0210+07
 0020/0000 LENGTH(AH 2767 BK 2327)
 0010/1523 BMSSEN 08/4004/0010/1501
 2 0 08073 0 00 0201+79
 TRIBUTARY BROWNS CREEK
 0010/1501 BMSBG 08/4004/0010/1501
 000000 FT 2 0 08073 0 00 0186+78
 NC ULSTER RD
 ULSTER RD
 (SR4001 SEG 0120/0000)
 INTER-BK SACO RD
 (SR4001 SEG 0120/0000)
 MFC BEGIN = D
 0010/0000 LENGTH(AH 2327 BK 0000)

EXTRACT DATE: 12/18/2023 ROADWAY MANAGEMENT SYSTEM PAGE NUMBER: 462
PRINT DATE: 12/19/2023 SLD COUNTY/SR - ANNUAL PRINT COUNTY: BRADFORD
DIR: B TOTAL LEN: 2.538 MI. DIST: 03-9 SR: 4003
LEFT MUN: ULSTER T RIGHT MUN: ULSTER T

ULSTER RD 013402 FT
(SR4004 SEG 0050/0000) 0050/1901



013402 FT ULSTER RD
0050/1901 (SR4004 SEG 0050/0000)

DIR: B TOTAL LEN: 2.538 MI. DIST: 03-9 SR: 4003
LEFT MUN: ULSTER T RIGHT MUN: ULSTER T

011501 FT

011501 FT 2 0 08192 0 00 0115+16
S 0050/0000 LENGTH(AH 1901 BK 3071)

008430 FT

008430 FT 2 0 08192 0 00 0084+30
FORREST RD
(T665)
== S 0040/0000 LENGTH(AH 3071 BK 3601)

004829 FT

004829 FT 2 0 08192 0 00 0048+29
S 0030/0000 LENGTH(AH 3601 BK 2320)

002509 FT

002509 FT 2 0 08192 0 00 0025+09
S 0020/0000 LENGTH(AH 2320 BK 2509)

2 0 08192 0 00 0000+00 000000 FT
SACO RD
(SR4001 SEG 0060/0000) 0010/0000

NC NOBLE RD
SACO RD
000000 FT (SR4001 SEG 0060/0000)
MFC BEGIN = E
S 0010/0000 LENGTH(AH 2509 BK 0000)

EXTRACT DATE: 12/18/2023 ROADWAY MANAGEMENT SYSTEM PAGE NUMBER: 460
 PRINT DATE: 12/19/2023 SLD COUNTY/SR - ANNUAL PRINT COUNTY: BRADFORD
 DIR: B TOTAL LEN: 3.157 MI. DIST: 03-9 SR: 4002
 LEFT MUN: ULSTER T RIGHT MUN: ULSTER T

016667 FT

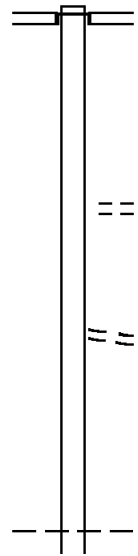
016667 FT
 INTER-AHD LAKE RD
 (T783)
 SACO RD
 0070/2769 (SR4001 SEG 0050/0000)

013898 FT

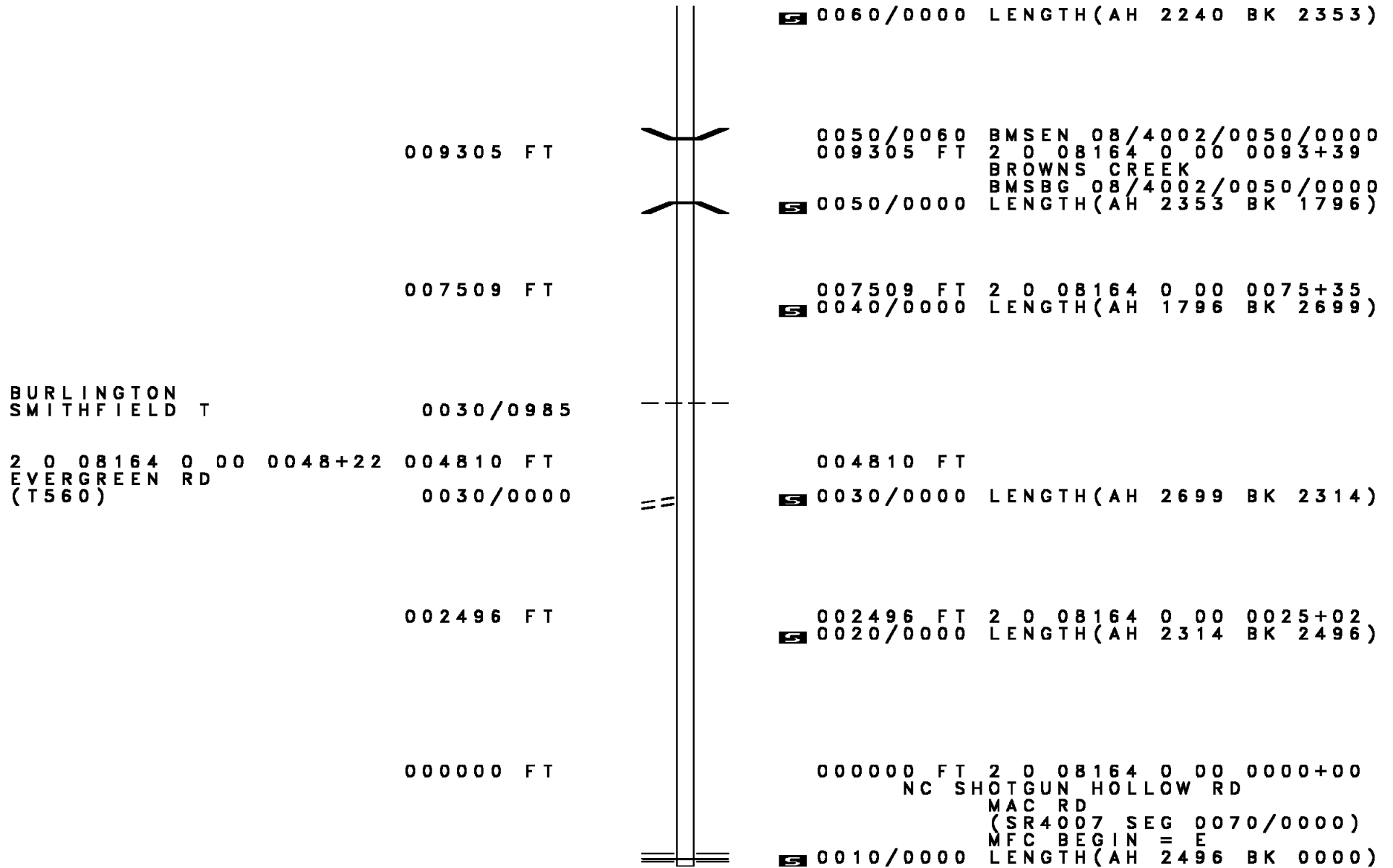
0070/0420 FARMALL LN
 (PRDR)
 013898 FT 2 0 08164 0 00 0139+35
 NC RANCH RD
 RANCH RD
 (T554)
 5 0070/0000 LENGTH (AH 2769 BK 2240)

011658 FT




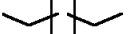



011658 FT 2 0 08164 0 00 0117+76
 ULSTER
 BURLINGTON T



DIR: B TOTAL LEN: 3.157 MI. DIST: 03-9 SR: 4002
LEFT MUN: ULSTER T RIGHT MUN: ULSTER T



DIR: B TOTAL LEN: 8.437 MI. DIST: 03-9 SR: 4001
 LEFT MUN: SMITHFIELD T RIGHT MUN: SMITHFIELD T

ROLLING HILLS RD (SR4011 SEG 0090/0000)	044545 FT 0180/1461		044545 FT CHURCH ST 0180/1461 (SR4011 SEG 0090/0000)
	043084 FT		0180/0013 BMS EN 08/4001/0180/0000 043084 FT 2 0 08073 0 00 0025+77 SEELEY CREEK
			0180/0000 BMSBG 08/4001/0180/0000 LENGTH(AH 1461 BK 2144)
	040940 FT		040940 FT 2 0 08073 0 00 0047+77 VILLAGE: SMITHFIELD 0170/0000 LENGTH(AH 2144 BK 2502)
	038438 FT		038438 FT 2 0 08073 0 00 0073+44 0160/0000 LENGTH(AH 2502 BK 3165)
ANDRUS HILL RD (T623)	035273 FT 0140/1759		035273 FT 2 0 08073 0 00 0105+91 0150/0000 LENGTH(AH 3165 BK 2289)
			0140/1328 LUMBER MILL RD (T700)
			0140/1236 BRIDAL PATH RD (T621)

DIR: B TOTAL LEN: 8.437 MI. DIST: 03-9 SR: 4001
LEFT MUN: SMITHFIELD T RIGHT MUN: SMITHFIELD T

2 0 08073 0 00 0129+39 032984 FT
MAC RD
(SR4007 SEG 0110/2991) 0140/0000

032984 FT
5 0140/0000 LENGTH(AH 2289 BK 2302)

030682 FT

030682 FT 2 0 08073 0 00 0152+38
5 0130/0000 LENGTH(AH 2302 BK 3444)

KELLY RD
(T645)

0120/1570

027238 FT

027238 FT 2 0 08073 0 00 0186+78
RIGGS RD
(T560)
NC ULSTER RD
ULSTER RD
(SR4004 SEG 0010/0000)
5 0120/0000 LENGTH(AH 3444 BK 2235)

EVERGREEN RD
(T561)

0110/1007

MAYBERRY RD
(T561)

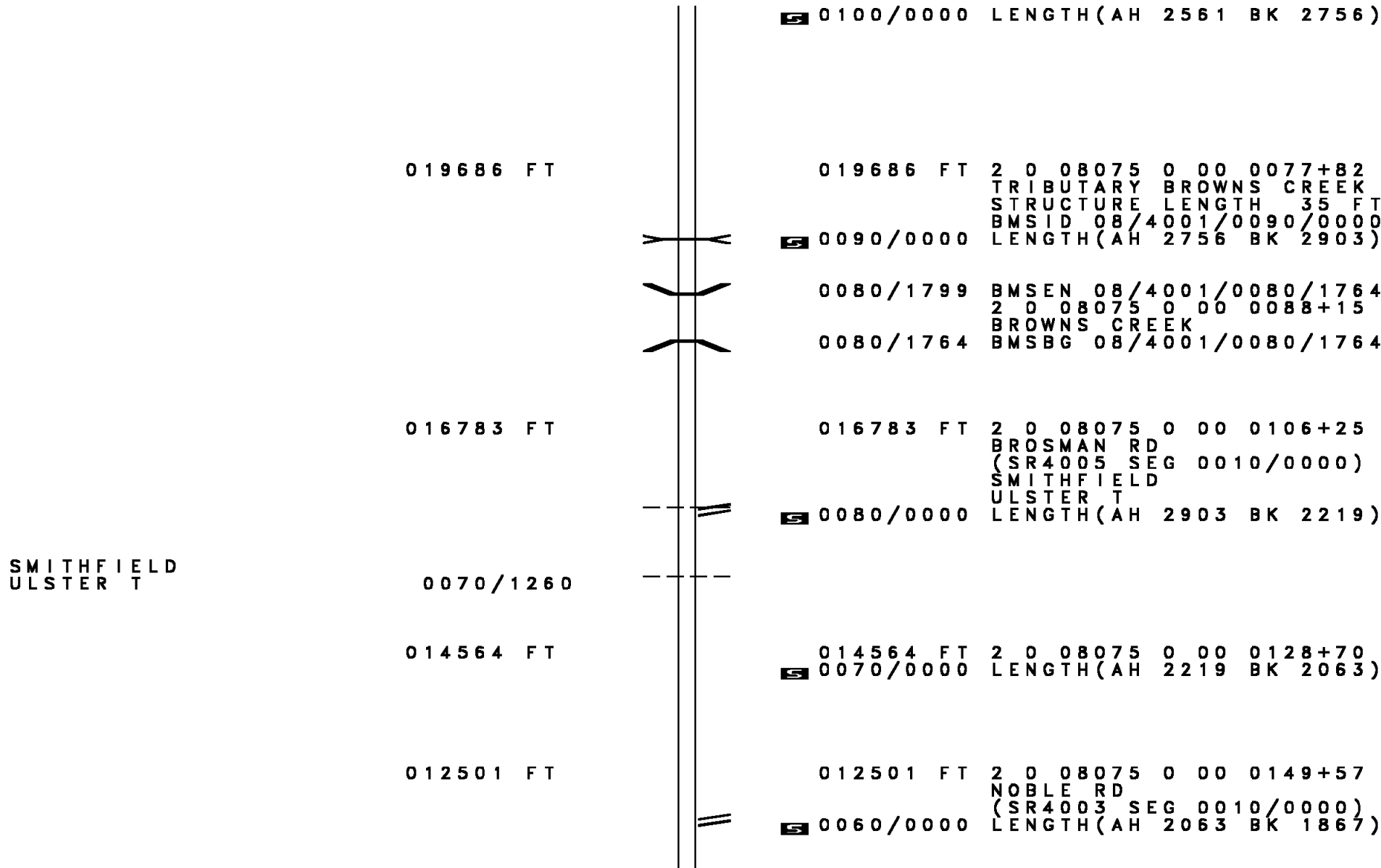
0110/0214
025003 FT

025003 FT 2 0 08075 0 00 0023+03
VILLAGE: RIGGS
5 0110/0000 LENGTH(AH 2235 BK 2561)

022442 FT

022442 FT 2 0 08075 0 00 0049+42

DIR: B TOTAL LEN: 8.437 MI. DIST: 03-9 SR: 4001
 LEFT MUN: SMITHFIELD T RIGHT MUN: SMITHFIELD T

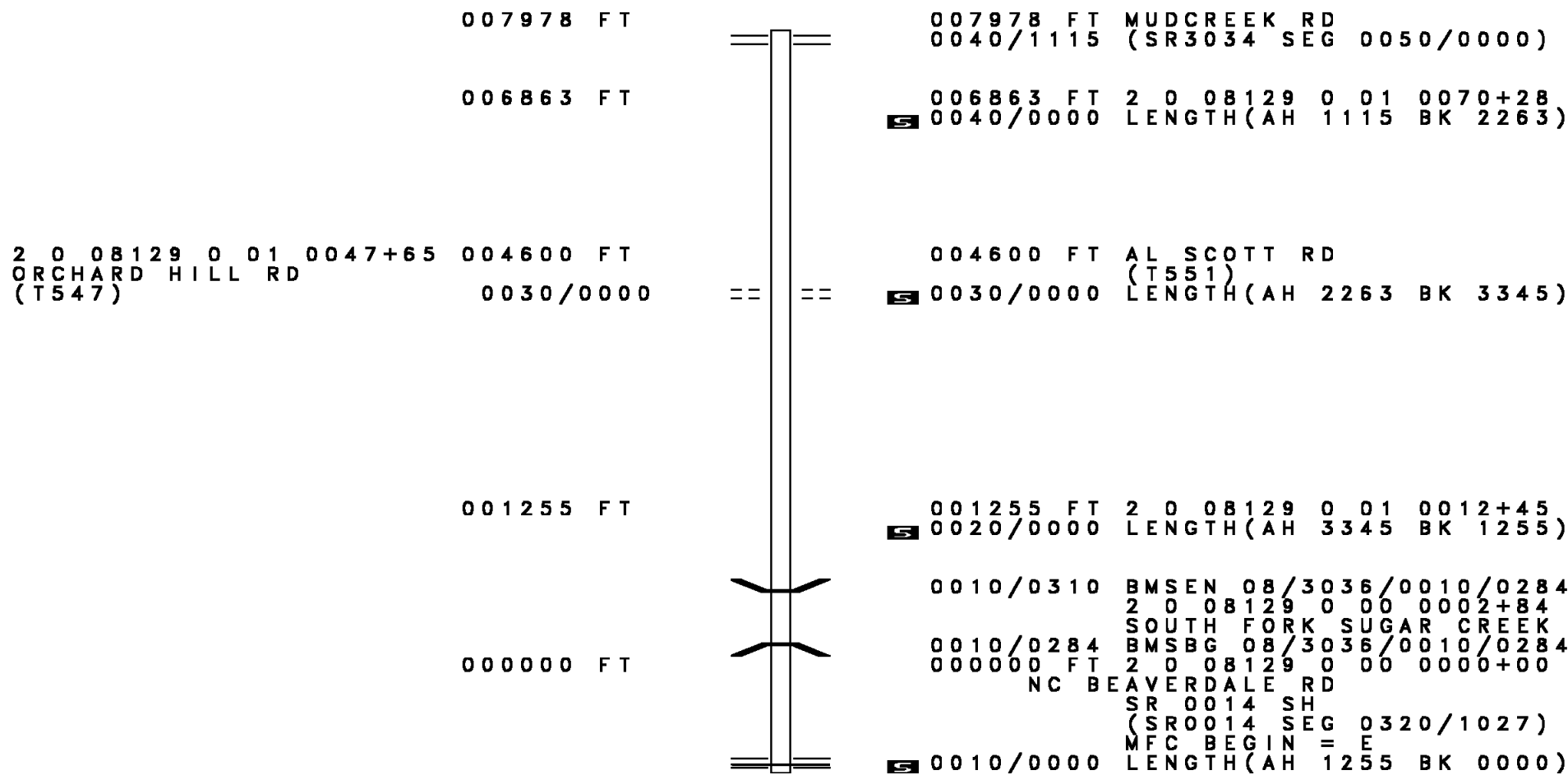


DIR: B TOTAL LEN: 8.437 MI. DIST: 03-9 SR: 4001
 LEFT MUN: ULSTER T RIGHT MUN: ULSTER T

Stationing	Description	Length	Notes
010634 FT	COVERED BRIDGE RD (SR4002 SEG 0070/2769)	0050/0000	010634 FT 2 0 08075 0 00 0169+20 LAKE RD (T783) LENGTH(AH 1867 BK 2626)
008008 FT		0040/0000	008008 FT 2 0 08075 0 00 0195+30 VILLAGE: SACO LENGTH(AH 2626 BK 2498)
005510 FT		0030/0000	005510 FT 2 0 08075 0 00 0220+13 LENGTH(AH 2498 BK 2260)
003250 FT		0020/0000	003250 FT 2 0 08075 0 00 0242+60 ULSTER NORTH TOWANDA T LENGTH(AH 2260 BK 3250)
000000 FT	2 0 08075 0 00 0275+05 GRAND ARMY OF REPUBLIC (SR0006 SEG 0490/1277)	0010/0000	NC SACO RD GRAND ARMY OF REPUBLIC 000000 FT (SR0006 SEG 0490/1277) MFC BEGIN = D LENGTH(AH 3250 BK 0000)

EXTRACT DATE: 12/18/2023 ROADWAY MANAGEMENT SYSTEM PAGE NUMBER: 454
 PRINT DATE: 12/19/2023 SLD COUNTY/SR - ANNUAL PRINT COUNTY: BRADFORD
 DIR: B TOTAL LEN: 1.856 MI. DIST: 03-9 SR: 3038
 LEFT MUN: SYLVANIA B RIGHT MUN: SYLVANIA B

SYLVANIA RD (SR0006 SEG 0040/0000)	009802 FT 0040/2299		009802 FT SYLVANIA RD 0040/2299 (SR0006 SEG 0040/0000)
007503 FT	007503 FT 0040/0000		007503 FT 2 0 08024 0 00 0075+22 LENGTH(AH 2299 BK 1753) SYLVANIA 0030/1209 COLUMBIA T
005750 FT	005750 FT		005750 FT 2 0 08024 0 00 0057+72 PAINTER LICK LN (T526) 0030/0000 LENGTH(AH 1753 BK 3219)
002531 FT	002531 FT		002531 FT 2 0 08024 0 00 0025+41 LENGTH(AH 3219 BK 2531)
000000 FT	000000 FT		000000 FT 2 0 08024 0 00 0000+00 NC OLD STATE RD INTER-BK OLD STATE RD (SR2022 SEG 0360/1740) MFC BEGIN = E BK-TIOGA (58) 0010/0000 LENGTH(AH 2531 BK 0000)

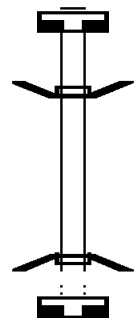


EXTRACT DATE: 12/18/2023 ROADWAY MANAGEMENT SYSTEM PAGE NUMBER: 452
 PRINT DATE: 12/19/2023 SLD COUNTY/SR - ANNUAL PRINT COUNTY: BRADFORD
 DIR: B TOTAL LEN: .016 MI. DIST: 03-9 SR: 3035
 LEFT MUN: WEST BURLINGTON T RIGHT MUN: WEST BURLINGTON T

000085 FT

 000000 FT

 000000 FT



000085 FT
 7012/0000 LENGTH(AH 0877 BK 0085)
 BMSFN 08/3035/0010/0000
 INTER-AHD CARMAN CROSS RD
 0010/0085 (T885)
 000000 FT 2 0 08185 0 00 0000+37
 NC CA CARMAN CROSS RD
 INTER-BK CARMAN CROSS RD
 (T885)
 SUGAR CREEK
 BMSBG 08/3035/0010/0000
 0010/0000 LENGTH(AH 0085 BK 0039)
 000000 FT
 7010/0000 LENGTH(AH 0039 BK 0000)

EXTRACT DATE: 12/18/2023 ROADWAY MANAGEMENT SYSTEM PAGE NUMBER: 451
 PRINT DATE: 12/19/2023 SLD COUNTY/SR - ANNUAL PRINT COUNTY: BRADFORD
 DIR: B TOTAL LEN: 3.509 MI. DIST: 03-9 SR: 3034
 LEFT MUN: TROY T RIGHT MUN: TROY T

DICKERSON ST
 (T530)

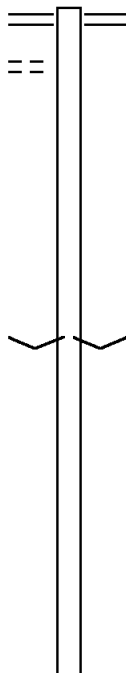
018525 FT

0080/0738

017221 FT

014851 FT

012625 FT



018525 FT GRAND ARMY OF REPUBLIC
 0080/1304 (SR0006 SEG 0230/0000)

017221 FT 2 0 08044 0 00 0171+44
 0080/0000 LENGTH(AH 1304 BK 2370)

014851 FT 2 0 08044 0 00 0147+99
 VILLAGE: EAST TROY
 0070/0000 LENGTH(AH 2370 BK 2226)

012625 FT 2 0 08044 0 00 0125+96
 0060/0000 LENGTH(AH 2226 BK 2678)

DIR: B TOTAL LEN: 3.509 MI. DIST: 03-9 SR: 3034
 LEFT MUN: TROY T RIGHT MUN: TROY T

2 0 08044 0 00 0099+45 009947 FT
 BEAVERDALE RD
 (SR3036 SEG 0040/1115) 0050/0000

009947 FT
 0050/0000 LENGTH(AH 2678 BK 2342)

== 0040/1156 SMITH HILL RD
 (T337)

007605 FT

007605 FT 2 0 08044 0 00 0075+79
 0040/0000 LENGTH(AH 2342 BK 2279)

005326 FT

005326 FT 2 0 08044 0 00 0052+60
 MCGLEN RD
 (T338)
 0030/0000 LENGTH(AH 2279 BK 2981)

==
 0020/1925 LC FOR HOLLISTER DR
 (CONN)
 HOLLISTER DR
 0020/1690 (T528)

002345 FT

002345 FT 2 0 08044 0 00 0023+51
 0020/0000 LENGTH(AH 2981 BK 2345)

ORCHARD HILL RD
 (T547)

0010/1795

==
 0010/1000 BMS EN 08/3034/0010/0973
 2 0 08044 0 00 0009+72
 SOUTH FORK SUGAR CREEK
 0010/0973 BMSBG 08/3034/0010/0973

000000 FT

000000 FT 2 0 08044 0 00 0000+00
 NC MU D CREEK RD
 SR 0014 SH
 (SR0014 SEG 0300/0255)
 MFC BEGIN = E
 0010/0000 LENGTH(AH 2345 BK 0000)

EXTRACT DATE: 12/18/2023 ROADWAY MANAGEMENT SYSTEM PAGE NUMBER: 449
 PRINT DATE: 12/19/2023 SLD COUNTY/SR - ANNUAL PRINT COUNTY: BRADFORD
 DIR: B TOTAL LEN: 3.101 MI. DIST: 03-9 SR: 3033
 LEFT MUN: COLUMBIA T RIGHT MUN: COLUMBIA T

GRAND ARMY OF THE REP H016373 FT
 (SR0006 SEG 0080/1100) 0070/3588

016373 FT GRAND ARMY OF THE REP H
 0070/3588 (SR0006 SEG 0080/1100)

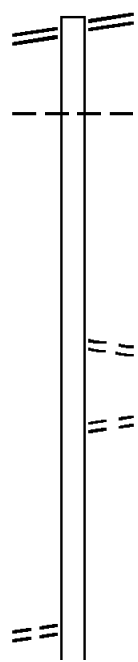
0070/2631 COLUMBIA
 TROY T

012785 FT

0070/0032 LC FOR TERREL RD
 (CONN)
 012785 FT 2 0 08170 0 00 0128+87
 0070/0000 LENGTH(AH 3588 BK 2086)
 TERREL RD
 0060/2031 (T521)

2 0 08170 0 00 0108+00 010699 FT
 EVERTS DR
 (T519) 0060/0000

010699 FT
 0060/0000 LENGTH(AH 2086 BK 2239)

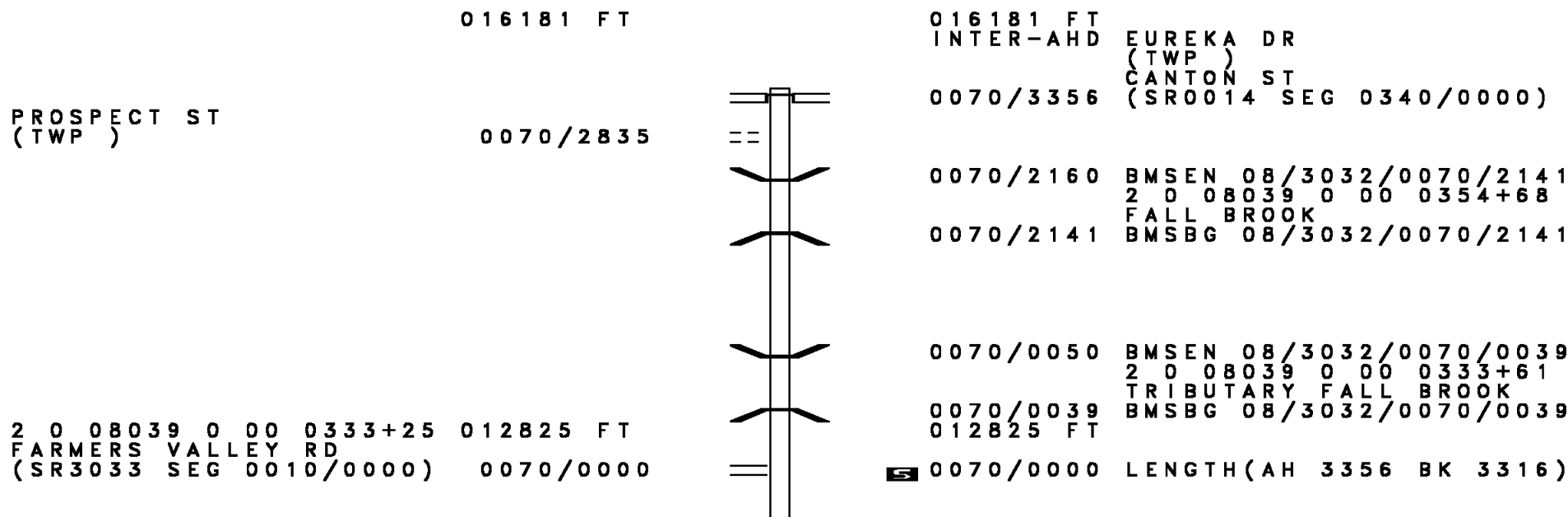


DIR: B TOTAL LEN: 3.101 MI. DIST: 03-9 SR: 3033
 LEFT MUN: TROY T RIGHT MUN: TROY T

Stationing	Structure	Length	Start	End	Notes
0050/1503	WEST BRANCH SUGAR CREEK STRUCTURE	14 FT			BMSID 08/3033/0050/1503
008460 FT			008460 FT	0085+42	2 0 08170 0 00 LENGTH(AH 2239 BK 2930)
005530 FT			005530 FT	0055+85	2 0 08170 0 00 LENGTH(AH 2930 BK 2471)
0030/1231	COBBLE RD (T534) REDINGTON AV (T549)				
003059 FT			003059 FT	0030+91	2 0 08170 0 00 LENGTH(AH 2471 BK 1492)
0020/0568					
001567 FT	TRIBUTARY FALL BROOK STRUCTURE	12 FT	0020/0409	0015+50	BMSID 08/3033/0020/0409 LENGTH(AH 1492 BK 1567)
000000 FT	NC FARMERS VALLEY RD FALLBROOK RD (SR3032 SEG 0070/0000) MFC BEGIN = E		000000 FT	0000+00	2 0 08170 0 00 LENGTH(AH 1567 BK 0000)

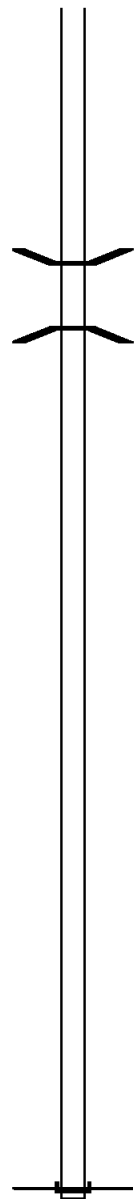
CARNRIGHT MOUNTAIN RD (T507)

EXTRACT DATE: 12/18/2023 ROADWAY MANAGEMENT SYSTEM PAGE NUMBER: 447
 PRINT DATE: 12/19/2023 SLD COUNTY/SR - ANNUAL PRINT COUNTY: BRADFORD
 DIR: B TOTAL LEN: 3.065 MI. DIST: 03-9 SR: 3032
 LEFT MUN: TROY T RIGHT MUN: TROY T



DIR: B TOTAL LEN: 3.065 MI. DIST: 03-9 SR: 3032
 LEFT MUN: TROY T RIGHT MUN: TROY T

009509 FT



009509 FT 2 0 08039 0 00 0299+97
 S 0060/0000 LENGTH(AH 3316 BK 1030)
 0050/0460 BMS EN 08/3032/0050/0445

008479 FT

2 0 08039 0 00 0294+22
 FALL BROOK
 0050/0445 BMSBG 08/3032/0050/0445
 S 008479 FT 2 0 08039 0 00 0289+63
 0050/0000 LENGTH(AH 1030 BK 1935)

006544 FT

006544 FT 2 0 08039 0 00 0270+21
 S 0040/0000 LENGTH(AH 1935 BK 1919)

004625 FT

004625 FT 2 0 08039 0 00 0250+95
 S 0030/0000 LENGTH(AH 1919 BK 2336)

002289 FT

002289 FT 2 0 08039 0 00 0227+50
 S 0020/0000 LENGTH(AH 2336 BK 2289)

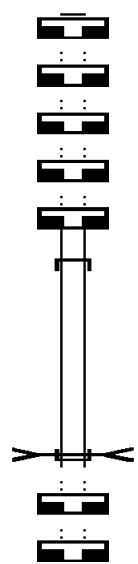
000000 FT

000000 FT 2 0 08039 0 00 0204+52
 NC FALLBROOK RD
 INTER-BK FALLBROOK RD
 (T839)
 MFC BEGIN = D
 S 0010/0000 LENGTH(AH 2289 BK 0000)

EXTRACT DATE: 12/18/2023 ROADWAY MANAGEMENT SYSTEM PAGE NUMBER: 445
 PRINT DATE: 12/19/2023 SLD COUNTY/SR - ANNUAL PRINT COUNTY: BRADFORD
 DIR: B TOTAL LEN: .000 MI. DIST: 03-9 SR: 3031
 LEFT MUN: CANTON T RIGHT MUN: CANTON T

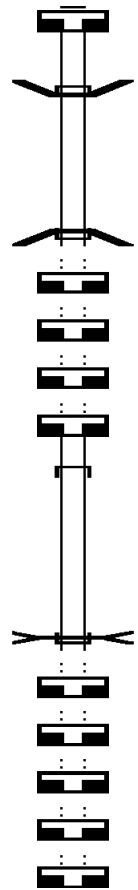
000000	FT		000000	FT	
000000	FT	■	7080/0000	LENGTH(AH 3337 BK 2399)	
		::	000000	FT	
000000	FT	■	7070/0000	LENGTH(AH 2399 BK 2231)	
		::	000000	FT	
000000	FT	■	7060/0000	LENGTH(AH 2231 BK 2205)	
		::	000000	FT	
000000	FT	■	7050/0000	LENGTH(AH 2205 BK 2703)	
		::	000000	FT	
000000	FT	■	7040/0000	LENGTH(AH 2703 BK 3558)	
		::	000000	FT	
000000	FT	■	7030/0000	LENGTH(AH 3558 BK 2531)	
		::	000000	FT	
000000	FT	■	7020/0000	LENGTH(AH 2531 BK 3753)	
		::	000000	FT	
000000	FT	■	7010/0000	LENGTH(AH 3753 BK 0000)	

000010 FT
 000010 FT
 000010 FT
 000010 FT
 000010 FT
 000000 FT
 000000 FT
 000000 FT



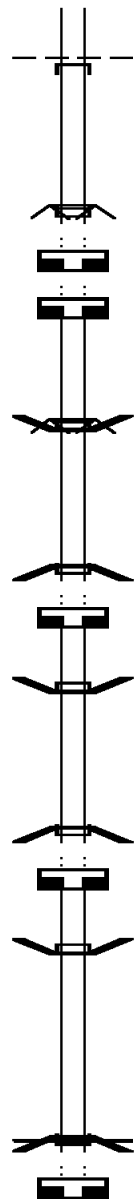
000010 FT
 7050/0000 LENGTH(AH 0952 BK 0027)
 000010 FT
 7042/0000 LENGTH(AH 0027 BK 2835)
 000010 FT
 7040/0000 LENGTH(AH 2835 BK 2686)
 000010 FT
 7030/0000 LENGTH(AH 2686 BK 1714)
 000010 FT
 7024/0000 LENGTH(AH 1714 BK 0010)
 INTER-AHD SEELEY RD
 0022/0010 (T858)
 000000 FT 2 0 08 158 0 00 0042+22
 NC SE ELEY FARM RD
 TRIBUTARY TO ALBA CREEK
 STRUCTURE LENGTH 10 FT
 BMSID 08/3030/0022/0000
 INTER-BK SEELEY RD
 (T858)
 0022/0000 LENGTH(AH 0010 BK 0853)
 000000 FT
 7020/0000 LENGTH(AH 0853 BK 3381)
 000000 FT
 7010/0000 LENGTH(AH 3381 BK 0000)

Stationing	Description	Stationing	Description
000117 FT		000117 FT	LENGTH(AH 0610 BK 0033)
		7104/0000	BMSFN 08/3029/0100/0000
		INTER-AHD	GULF RD
000084 FT		0100/0033	(TB29)
		000084 FT	2 0 08044 0 00 0190+80
		INTER-BK	GULF RD
			(TB29)
			MUD CREEK
			BMSBG 08/3029/0100/0000
000084 FT		0100/0000	LENGTH(AH 0033 BK 0462)
		000084 FT	
		7100/0000	LENGTH(AH 0462 BK 1975)
000084 FT		000084 FT	
		7090/0000	LENGTH(AH 1975 BK 3000)
000084 FT		000084 FT	
		7080/0000	LENGTH(AH 3000 BK 2300)
000084 FT		000084 FT	
		7072/0000	LENGTH(AH 2300 BK 0010)
		INTER-AHD	GULF RD
		0070/0010	(TB29)
000074 FT		000074 FT	2 0 08044 0 00 0267+96
			TRIBUTARY SUGAR CREEK
			STRUCTURE LENGTH 10 FT
			BMSID 08/3029/0070/0000
			GULF RD
			(TB29)
		0070/0000	LENGTH(AH 0010 BK 3012)
000074 FT		000074 FT	
		7060/0000	LENGTH(AH 3012 BK 1174)
000074 FT		000074 FT	
		7052/0000	LENGTH(AH 1174 BK 1676)
000074 FT		000074 FT	
		7050/0000	LENGTH(AH 1676 BK 2700)
000074 FT		000074 FT	
		7040/0000	LENGTH(AH 2700 BK 1750)
000074 FT		000074 FT	
		7034/0000	LENGTH(AH 1750 BK 0011)

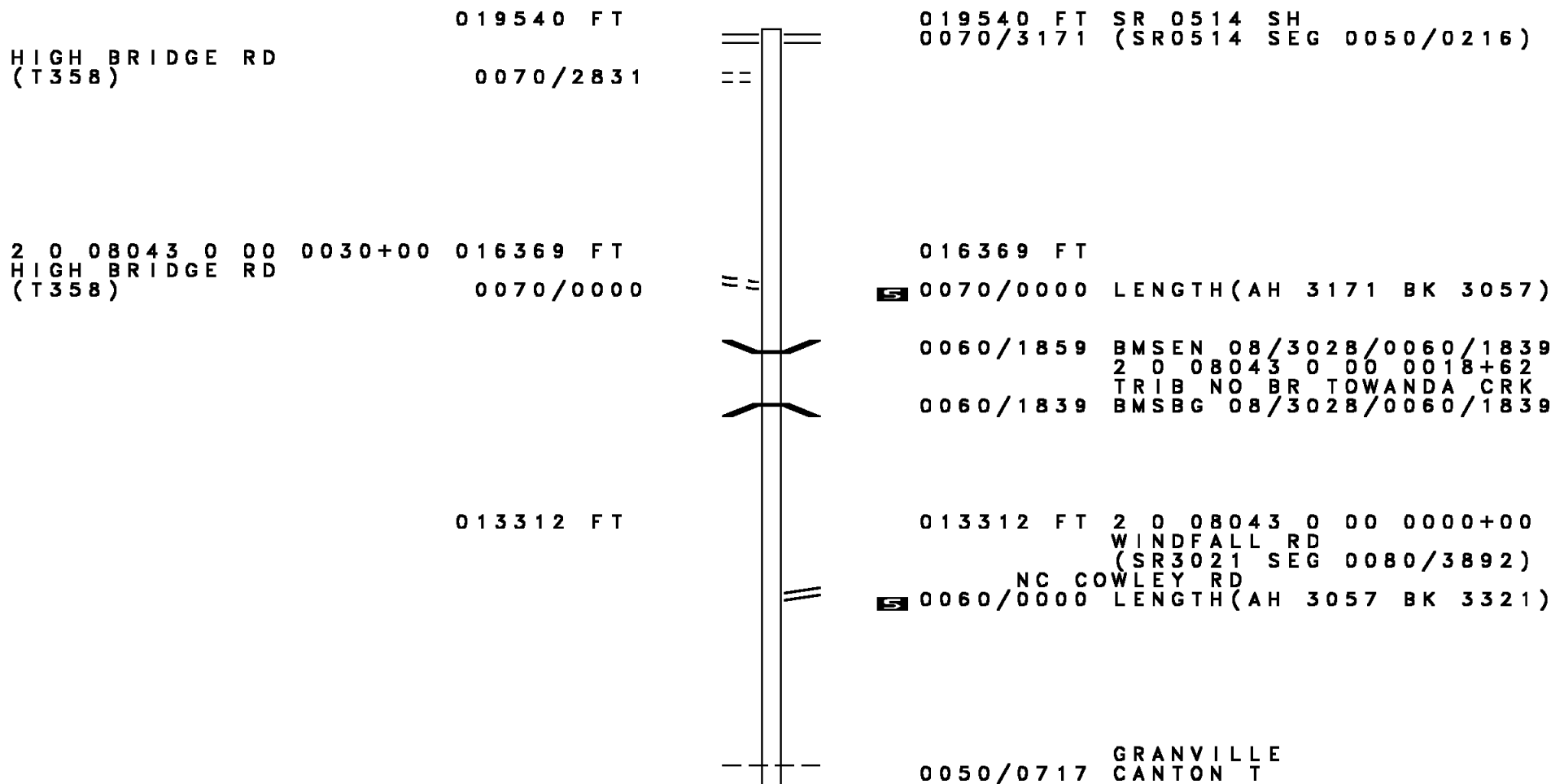


DIR: B TOTAL LEN: .022 MI. DIST: 03-9 SR: 3029
 LEFT MUN: GRANVILLE T RIGHT MUN: GRANVILLE T

000063	FT		INTER-AHD	HAT SHOP RD (T828)
			0030/0011	GRANVILLE T
			000063 FT	2 0 08044 0 01 0373+35
			INTER-BK	HAT SHOP RD (T828)
				ROAD CLOSED BACK
				ROAD CLOSED BACK
000063	FT	5	0030/0000	LENGTH(AH 0011 BK 0688)
			000063 FT	
000063	FT		7030/0000	LENGTH(AH 0688 BK 3465)
			000063 FT	
			7020/0000	LENGTH(AH 3465 BK 0017)
				ROAD CLOSED AHEAD
				ROAD CLOSED AHEAD
				BMSSEN 08/3029/0018/0000
			INTER-AHD	HAT SHOP RD (T828)
000046	FT		0018/0017	
			000046 FT	2 0 08044 0 01 0414+30
			INTER-BK	HAT SHOP RD (T828)
				TRIBUTARY GULF CREEK
				BMSBG 08/3029/0018/0000
000046	FT	5	0018/0000	LENGTH(AH 0017 BK 0603)
			000046 FT	
			7016/0000	LENGTH(AH 0603 BK 0022)
				BMSSEN 08/3029/0014/0000
			INTER-AHD	HAT SHOP RD (T828)
000024	FT		0014/0022	
			000024 FT	2 0 08044 0 01 0421+18
			INTER-BK	HAT SHOP RD (T828)
				GULF CREEK
				BMSBG 08/3029/0014/0000
000024	FT	5	0014/0000	LENGTH(AH 0022 BK 0823)
			000024 FT	
			7012/0000	LENGTH(AH 0823 BK 0024)
				BMSSEN 08/3029/0010/0000
			INTER-AHD	CALKINS RD (T326)
000000	FT		0010/0024	
			000000 FT	2 0 08044 0 01 0429+58
			INTER-BK	NC GU LF RD (T326)
				GULF CREEK
				BMSBG 08/3029/0010/0000
				MFC BEGIN = E
000000	FT	5	0010/0000	LENGTH(AH 0024 BK 0122)
			000000 FT	
			7008/0000	LENGTH(AH 0122 BK 0000)



DIR: B TOTAL LEN: 3.701 MI. DIST: 03-9 SR: 3028
 LEFT MUN: GRANVILLE T RIGHT MUN: GRANVILLE T



019540 FT

HIGH BRIDGE RD
(T358)

0070/2831

019540 FT SR 0514 SH
 0070/3171 (SR0514 SEG 0050/0216)

2 0 08043 0 00 0030+00 016369 FT
 HIGH BRIDGE RD
(T358)

0070/0000

016369 FT
 S 0070/0000 LENGTH(AH 3171 BK 3057)

0060/1859 BMS EN 08/3028/0060/1839
 2 0 08043 0 00 0018+62
 TRIB NO BR TOWANDA CRK
 0060/1839 BMSBG 08/3028/0060/1839

013312 FT

013312 FT 2 0 08043 0 00 0000+00
 WINDFALL RD
 (SR3021 SEG 0080/3892)
 NC COWLEY RD
 S 0060/0000 LENGTH(AH 3057 BK 3321)

0050/0717 GRANVILLE
 CANTON T

DIR: B TOTAL LEN: 3.701 MI. DIST: 03-9 SR: 3028
 LEFT MUN: GRANVILLE T RIGHT MUN: GRANVILLE T

		009991 FT		009991 FT	2 0 08041 0 00	0099+97
				5 0050/0000	LENGTH(AH 3321 BK 1470)	
			==	0040/0855	DRESTE RD (T323)	
		008521 FT		008521 FT	2 0 08041 0 00	0085+45
				5 0040/0000	LENGTH(AH 1470 BK 2506)	
			==	0030/1577		
		006015 FT		006015 FT	2 0 08041 0 00	0060+36
				5 0030/0000	LENGTH(AH 2506 BK 3066)	
			==	0020/0489	AYRES RD (T328)	
			---	0020/0459	CANTON ALBA BOROUGH B	
		002949 FT		002949 FT	2 0 08041 0 00	0029+58
				5 0020/0000	LENGTH(AH 3066 BK 2949)	
				0010/1447	BMS EN 08/3028/0010/1467	
					2 0 08041 0 00	0000+00
				0010/1437	TRIBUTARY TOWANDA CREEK	
					BMSBG 08/3028/0010/1467	
			==	0010/0669		
		000000 FT		000000 FT	2 0 08041 0 00	0000+00
					NC WINDFALL RD MAIN ST (SRO014 SEG 0210/0000)	
				5 0010/0000	MFC BEGIN = D LENGTH(AH 2949 BK 0000)	

KELLEY RD
(T302)

CEMETERY ST
(BORO)

EXTRACT DATE: 12/18/2023 ROADWAY MANAGEMENT SYSTEM PAGE NUMBER: 439
 PRINT DATE: 12/19/2023 SLD COUNTY/SR - ANNUAL PRINT COUNTY: BRADFORD
 DIR: B TOTAL LEN: 4.735 MI. DIST: 03-9 SR: 3027
 LEFT MUN: ALBA BOROUGH B RIGHT MUN: ALBA BOROUGH B

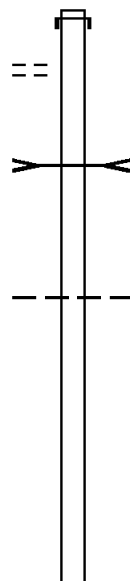
SISTER ST
(BORO)

025000 FT

0100/1799

022830 FT

020006 FT



025000 FT
INTER-AHD CEMETERY ST
0100/2170 (BORO)

NC MINNEQUA MAIN ST





0100/0931 UNT TO ALBA CREEK
STRUCTURE LENGTH 12 FT
BMSID 08/3027/0100/0931

022830 FT 2 0 08040 0 00 0228+01
ALBA BOROUGH

0100/0000 CANTON T
LENGTH(AH 2170 BK 2824)

020006 FT 2 0 08040 0 00 0199+93
0090/0000 LENGTH(AH 2824 BK 2714)

DIR: B TOTAL LEN: 4.735 MI. DIST: 03-9 SR: 3027
 LEFT MUN: CANTON T RIGHT MUN: CANTON T

2 0 08040 0 00 0172+95 MCMURRAY RD (T326)	017292 FT 0080/0000	== ==	017292 FT SEELEY RD (T858) 5 0080/0000 LENGTH(AH 2714 BK 1953)
		 	0070/1077 BMSSEN 08/3027/0070/1056 2 0 08040 0 00 0153+54 ALBA CREEK 0070/1056 BMSBG 08/3027/0070/1056
	015339 FT	== ==	015339 FT 2 0 08040 0 00 0153+54 5 0070/0000 LENGTH(AH 1953 BK 2868) MCFADDEN RD 0060/2460 (T823) LC FOR MCFADDEN RD 0060/2364 (CONN)
	012471 FT		012471 FT 2 0 08040 0 00 0124+89 5 0060/0000 LENGTH(AH 2868 BK 3269)
BUCHANAN RD (T324)	0050/1197	== ==	0050/1197 VAN DYKE RD (T321)
		 	0050/0380 BMSSEN 08/3027/0050/0367 2 0 08040 0 00 0095+90 TRIBUTARY TO ALBA CREEK 0050/0367 BMSBG 08/3027/0050/0367
	009202 FT	== ==	2 0 08040 0 00 0091+00 VAN DYKE RD (T321) 5 0050/0000 LENGTH(AH 3269 BK 3616)

DIR: B TOTAL LEN: 4.735 MI. DIST: 03-9 SR: 3027
 LEFT MUN: CANTON T RIGHT MUN: CANTON T

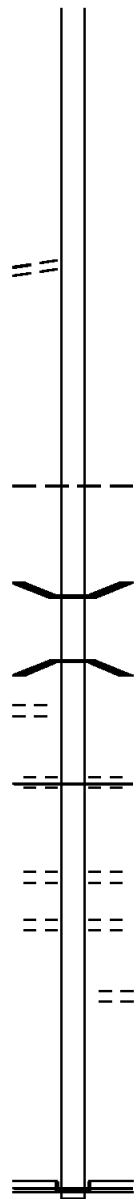
2 0 08040 0 00 0055+00 005586 FT
 NORTH ST
 (T314) 0040/0000

003779 FT

MCINTOSH LN
 (BORO) 0020/0909

001287 FT

000000 FT



005586 FT

5 0040/0000 LENGTH(AH 3616 BK 1807)

5 003779 FT 2 0 08040 0 00 0037+77
 0030/0000 LENGTH(AH 1807 BK 2492)
 NC MINNEQUA MAIN RD

0020/2380 CANTON B

0020/0960 BMS EN 08/3027/0020/0931
 2 0 08040 0 00 0022+42
 MILL CREEK

0020/0931 BMSBG 08/3027/0020/0931

0020/0440 CARSON ST
 (BORO)
 MFC BEGIN = E
 001287 FT 2 0 08040 0 00 0012+93
 TIOGA ST
 (BORO)

5 0020/0000 LENGTH(AH 2492 BK 1287)
 UNION ST

0010/0940 (BORO)

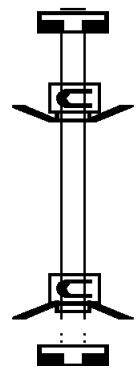
0010/0313 WRIGHTS LN
 (BORO)
 000000 FT 2 0 08040 0 00 0000+00
 NC CENTER ST

INTER-BK CENTER ST
 (BORO)

5 0010/0000 MFC BEGIN = D
 LENGTH(AH 1287 BK 0000)

EXTRACT DATE: 12/18/2023 ROADWAY MANAGEMENT SYSTEM PAGE NUMBER: 436
 PRINT DATE: 12/19/2023 SLD COUNTY/SR - ANNUAL PRINT COUNTY: BRADFORD
 DIR: B TOTAL LEN: .003 MI. DIST: 03-9 SR: 3026
 LEFT MUN: BURLINGTON T RIGHT MUN: BURLINGTON T

000016 FT






000000 FT

000000 FT

000016 FT
 7020/0000 LENGTH(AH 0100 BK 0016)
 BMSFN 08/3026/0010/0000
 INTER-AHD HANKS RD
 (T884)
 0010/0016
 000000 FT 2 0 08184 0 00 0172+80
 NC HANKS RD
 INTER-BK HANKS RD
 (T884)
 BRIDGE CLOSED
 TRIBUTARY SUGAR CREEK
 BMSBG 08/3026/0010/0000
 0010/0000 LENGTH(AH 0016 BK 0100)
 000000 FT
 7010/0000 LENGTH(AH 0100 BK 0000)

EXTRACT DATE: 12/18/2023 ROADWAY MANAGEMENT SYSTEM PAGE NUMBER: 435
 PRINT DATE: 12/19/2023 SLD COUNTY/SR - ANNUAL PRINT COUNTY: BRADFORD
 DIR: B TOTAL LEN: .000 MI. DIST: 03-9 SR: 3025
 LEFT MUN: BURLINGTON T RIGHT MUN: BURLINGTON T

000000 FT		000000 FT	
000000 FT		7020/0000	LENGTH(AH 0100 BK 0018)
000000 FT		000000 FT	
		7012/0000	LENGTH(AH 0018 BK 0100)
		000000 FT	
		7010/0000	LENGTH(AH 0100 BK 0000)

EXTRACT DATE: 12/18/2023 ROADWAY MANAGEMENT SYSTEM PAGE NUMBER: 434
 PRINT DATE: 12/19/2023 SLD COUNTY/SR - ANNUAL PRINT COUNTY: BRADFORD
 DIR: B TOTAL LEN: 6.010 MI. DIST: 03-9 SR: 3024
 LEFT MUN: BURLINGTON T RIGHT MUN: BURLINGTON T

031733 FT

031733 FT BURLINGTON TP
0130/3236 (SR3009 SEG 0160/0895)

0130/1747 BAILEY RD
(T362)
0130/1612 LC FOR BAILEY RD
(CONN)

028497 FT

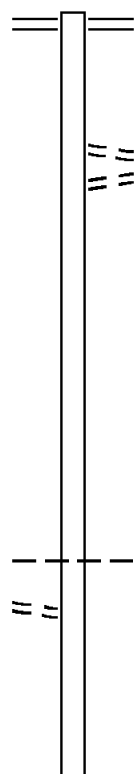
028497 FT 2 0 08130 0 03 0087+65
5 0130/0000 LENGTH(AH 3236 BK 2175)

026322 FT

026322 FT 2 0 08130 0 02 0065+80
5 0120/0000 BURLINGTON
WEST BURLINGTON T
LENGTH(AH 2175 BK 3135)

BROWNBACK RD
(T546)

0110/2799



DIR: B TOTAL LEN: 6.010 MI. DIST: 03-9 SR: 3024
LEFT MUN: WEST BURLINGTON T RIGHT MUN: WEST BURLINGTON T

023187 FT	023187 FT	2 0 08130 0 02 0040+30
		PENSION RD
		(T356)
	5 0110/0000	LENGTH(AH 3135 BK 1211)
021976 FT	021976 FT	2 0 08130 0 01 0028+19
	5 0100/0000	LENGTH(AH 1211 BK 2576)
2 0 08130 0 00 0000+00	019400 FT	019400 FT ALLEN MEADOW RD
TINKS DR		(SR3017 SEG 0060/3153)
(T552)	0090/0000	5 0090/0000 LENGTH(AH 2576 BK 2246)
017154 FT	017154 FT	2 0 08062 0 00 0179+27
	5 0080/0000	LENGTH(AH 2246 BK 2521)
014633 FT	014633 FT	2 0 08062 0 00 0204+27
	5 0070/0000	LENGTH(AH 2521 BK 2877)
011756 FT	011756 FT	2 0 08062 0 00 0232+80
		EVANS RD
		(T334)
		VROMAN HILL RD

DIR: B TOTAL LEN: 6.010 MI. DIST: 03-9 SR: 3024
 LEFT MUN: WEST BURLINGTON T RIGHT MUN: WEST BURLINGTON T

Stationing	Length (FT)	Segment ID	Start Stationing	End Stationing	Notes
		5 0060/0000			(T529) LENGTH(AH 2877 BK 2615)
009141	FT				
		5 0050/0000	009141 FT	2 0 08062 0 00 0259+18	LENGTH(AH 2615 BK 3109)
2 0 08062 0 00 0290+55	006032 FT				
HANKS RD (T884)		5 0040/0000	0040/0000		LENGTH(AH 3109 BK 2226)
003806	FT				
		5 0030/0000	003806 FT	2 0 08062 0 00 0313+05	LENGTH(AH 2226 BK 2090)
001716	FT				
		5 0020/0000	001716 FT	2 0 08062 0 00 0334+18	LENGTH(AH 2090 BK 1716)
000000	FT				
		5 0010/0000	000000 FT	2 0 08062 0 00 0351+52	NC FA IRVIEW RD BAILEY CORNERS RD (SR3019 SEG 0150/0000) INTER-BK DRISLANE DR (T558) MFC BEGIN = E LENGTH(AH 1716 BK 0000)

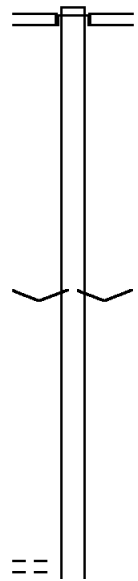
EXTRACT DATE: 12/18/2023 ROADWAY MANAGEMENT SYSTEM PAGE NUMBER: 431
 PRINT DATE: 12/19/2023 SLD COUNTY/SR - ANNUAL PRINT COUNTY: BRADFORD
 DIR: B TOTAL LEN: 3.257 MI. DIST: 03-9 SR: 3023
 LEFT MUN: GRANVILLE T RIGHT MUN: GRANVILLE T

017197 FT

017197 FT
 INTER-AHD COOLBAUGH HILL RD
 (T318)
 WINDFALL RD
 0060/3173 (SR3021 SEG 0080/0000)

014024 FT

014024 FT 2 0 08042 0 00 0140+01
 VILLAGE: WINDFALL
 0060/0000 LENGTH(AH 3173 BK 3184)



SEELEY RD
 (T858)

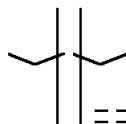
0050/0020

==

DIR: B TOTAL LEN: 3.257 MI. DIST: 03-9 SR: 3023
 LEFT MUN: GRANVILLE T RIGHT MUN: GRANVILLE T

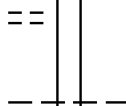
CLEVERLY RD
 (T325)

010840 FT



010840 FT 2 0 08042 0 00 0108+58
 VILLAGE: WINDFALL RD
 0050/0000 LENGTH(AH 3184 BK 3756)
 REED RD
 0040/3756 (T323)

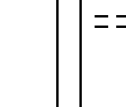
0040/0468
 007084 FT



007084 FT 2 0 08042 0 00 0070+56
 0040/0000 LENGTH(AH 3756 BK 2052)
 GRANVILLE
 0030/1894 LEROY T

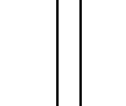
0030/1240 STOTENBURR RD
 (T333)

005032 FT



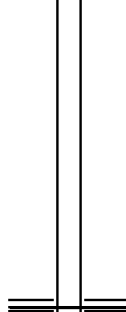
005032 FT 2 0 08042 0 00 0050+08
 0030/0000 LENGTH(AH 2052 BK 2599)

002433 FT



002433 FT 2 0 08042 0 00 0024+09
 0020/0000 LENGTH(AH 2599 BK 2433)

000000 FT



000000 FT 2 0 08042 0 00 0000+00
 NC E CANTON RD
 ROUTE 414
 (SRO414 SEG 0100/0204)
 MFC BEGIN = E
 0010/0000 LENGTH(AH 2433 BK 0000)

EXTRACT DATE: 12/18/2023
PRINT DATE: 12/19/2023

ROADWAY MANAGEMENT SYSTEM
SLD COUNTY/SR - ANNUAL PRINT

PAGE NUMBER: 429
COUNTY: BRADFORD

DIR: B TOTAL LEN: .005 MI.
LEFT MUN: NORTH TOWANDA T

DIST: 03-9 SR: 3022
RIGHT MUN: NORTH TOWANDA T

000026 FT



000026 FT
7108/0000 LENGTH(AH 0356 BK 0015)
BMSSEN 08/3022/0106/0000

000011 FT



INTER-AHD TRAVIS RD
0106/0015 (TB92)
000011 FT 2 0 08191 0 00 0266+76
NC TRAVIS RD
INTER-BK TRAVIS RD
(TB92)

000011 FT



5 0106/0000 LENGTH(AH 0015 BK 1358)
000011 FT

000011 FT



7104/0000 LENGTH(AH 1358 BK 0110)

000011 FT



000011 FT LENGTH(AH 0110 BK 2164)

000011 FT



7100/0000 LENGTH(AH 0110 BK 2164)

000011 FT



000011 FT LENGTH(AH 2164 BK 2977)

000011 FT



7090/0000 LENGTH(AH 2164 BK 2977)

000011 FT



000011 FT LENGTH(AH 2977 BK 2508)

000011 FT



7080/0000 LENGTH(AH 2977 BK 2508)

000011 FT



000011 FT LENGTH(AH 2508 BK 2643)

000011 FT



7070/0000 LENGTH(AH 2508 BK 2643)

000011 FT



7060/0000 LENGTH(AH 2643 BK 2437)

000011 FT



000011 FT LENGTH(AH 2437 BK 0011)

000000 FT




7052/0000 LENGTH(AH 2437 BK 0011)

000000 FT




BMSSEN 08/3022/0050/0000

000000 FT



INTER-AHD SUGAR CREEK RD
0050/0011 (TB91)

000000 FT



000000 FT 2 0 08191 0 00 0123+16
NC SU SUGAR CREEK RD
INTER-BK SUGAR CREEK RD
(TB91)

000000 FT



B.SUGAR CK.
BMSBG 08/3022/0050/0000

5 0050/0000 LENGTH(AH 0011 BK 2849)
000000 FT

7040/0000 LENGTH(AH 2849 BK 3664)

000000 FT

7030/0000 LENGTH(AH 3664 BK 2327)

000000 FT

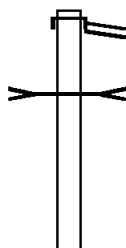
7020/0000 LENGTH(AH 2327 BK 3586)

000000 FT

7010/0000 LENGTH(AH 3586 BK 0000)

EXTRACT DATE: 12/18/2023 ROADWAY MANAGEMENT SYSTEM PAGE NUMBER: 428
 PRINT DATE: 12/19/2023 SLD COUNTY/SR - ANNUAL PRINT COUNTY: BRADFORD
 DIR: B TOTAL LEN: 4.584 MI. DIST: 03-9 SR: 3021
 LEFT MUN: GRANVILLE T RIGHT MUN: GRANVILLE T

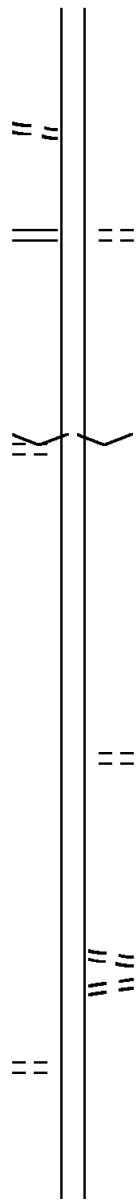
024206 FT



024206 FT
 INTER-AHD WINDFALL RD
 (SR3028 SEG 0060/0000)
 COWLEY RD
 0080/3892 (SR3028 SEG 0060/0000)
 TRIB NO BR TOWANDA CRK
 STRUCTURE LENGTH 16 FT
 0080/3808 BMSID 08/3021/0080/3808

DIR: B TOTAL LEN: 4.584 MI. DIST: 03-9 SR: 3021
 LEFT MUN: GRANVILLE T RIGHT MUN: GRANVILLE T

Location / Segment	Start Station	End Station	Length (FT)	SR	Notes
BAPTIST CHURCH RD (T327)	020314	020314	0		
E CANTON RD (SR3023 SEG 0060/3173)	0080/0000	0080/0000	0	5	LENGTH(AH 3892 BK 2188)
JENNINGS RD (T319)	0070/0000	0070/0000	0	5	LENGTH(AH 2188 BK 3234)
	014892	014892	0	5	LENGTH(AH 3234 BK 2990)
FLEMING RD (T333)	011902	011902	0	5	LENGTH(AH 2990 BK 3200)



020314 FT 2 0 08041 0 00 0172+37
 COOLBAUGH HILL RD
 (T318)
 0080/0000 LENGTH(AH 3892 BK 2188)

018126 FT 2 0 08041 0 00 0194+25
 VILLAGE: WINDFALL
 0070/0000 LENGTH(AH 2188 BK 3234)

014892 FT 2 0 08041 0 00 0226+65
 BUNYAN HILL RD
 (T343)
 0060/0000 LENGTH(AH 3234 BK 2990)

0050/0673 STUMP RD
 (T321)
 LC FOR STUMP RD
 (CONN)
 0050/0546
 011902 FT
 0050/0000 LENGTH(AH 2990 BK 3200)

DIR: B TOTAL LEN: 4.584 MI. DIST: 03-9 SR: 3021
 LEFT MUN: GRANVILLE T RIGHT MUN: GRANVILLE T

IRA BROWN RD
 (T335)

008702 FT

008702 FT 2 0 08041 0 00 0288+90
 PERFORMANCE RD
 (T335)

5 0040/0000 LENGTH(AH 3200 BK 1688)

0030/0999 GRANVILLE
 LEROY T

0030/0685

007014 FT

007014 FT 2 0 08041 0 00 0305+19
 5 0030/0000 LENGTH(AH 1688 BK 3454)

TR. TO TOW. CK
 STRUCTURE LENGTH 12 FT
 0020/1297 BMSID 08/3021/0020/1297

003560 FT

003560 FT 2 0 08041 0 00 0339+34
 5 0020/0000 LENGTH(AH 3454 BK 3560)

0010/0066 BMS EN 08/3021/0010/0053
 2 0 08041 0 00 0375+45
 TRIB. TO TOWANDA CREEK

000000 FT

0010/0053 BMSBG 08/3021/0010/0053
 000000 FT 2 0 08041 0 00 0375+94
 NC WINDFALL RD

SR 0414 SH
 (SR0414 SEG 0170/0000)
 MFC BEGIN = E
 5 0010/0000 LENGTH(AH 3560 BK 0000)

DIR: B TOTAL LEN: 5.881 MI. DIST: 03-9 SR: 3020
 LEFT MUN: TOWANDA T RIGHT MUN: TOWANDA T

031051 FT		031051 FT				
031051 FT		7150/0000	LENGTH(AH 0694 BK 1943)			
031051 FT		031051 FT	7140/0000	LENGTH(AH 1943 BK 0410)		
031051 FT		031051 FT	7134/0000	LENGTH(AH 0410 BK 1112)		
			INTER-AHD	OLD PLANK RD		
			0130/1112	(TWP)		
				T. SUSQU. RIV.		
			0130/1077	STRUCTURE LENGTH 10 FT		
				BMSID 08/3020/0130/1077		
				S. R. 0220		
029939 FT		0130/0554	OP ID 08/0220/0390/0000			
		029939 FT	2 0 08072 0 00 0298+64			
		0130/0000	LENGTH(AH 1112 BK 2450)			
027489 FT		027489 FT	2 0 08072 0 00 0274+25			
		0120/0000	LENGTH(AH 2450 BK 1593)			
025896 FT		025896 FT	2 0 08072 0 00 0258+39			
		0110/0000	LENGTH(AH 1593 BK 3326)			

DIR: B TOTAL LEN: 5.881 MI. DIST: 03-9 SR: 3020
 LEFT MUN: TOWANDA T RIGHT MUN: TOWANDA T

022570 FT

022570 FT 2 0 08072 0 00 0225+28
 0100/0000 LENGTH(AH 3326 BK 2944)

019626 FT

019626 FT 2 0 08072 0 00 0195+97
 BRIDGE STREET HILL RD
 (SR3018 SEG 0010/0000)
 0090/0000 LENGTH(AH 2944 BK 1956)

017670 FT

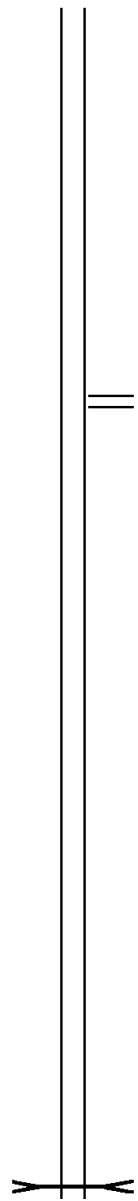
017670 FT 2 0 08072 0 00 0176+43
 0080/0000 LENGTH(AH 1956 BK 2635)

015035 FT

015035 FT 2 0 08072 0 00 0150+10
 0070/0000 LENGTH(AH 2635 BK 2528)

012507 FT

012507 FT 2 0 08072 0 00 0124+84
 0060/0000 LENGTH(AH 2528 BK 2446)



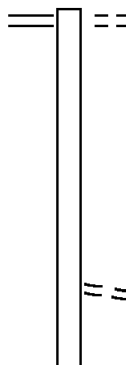
OVERSHOT BRK
 STRUCTURE LENGTH 13 FT
 0050/0461 BMSID 08/3020/0050/0461

DIR: B TOTAL LEN: 5.881 MI. DIST: 03-9 SR: 3020
 LEFT MUN: TOWANDA T RIGHT MUN: TOWANDA T

ROAD NAME	START STATION	END STATION	LENGTH (FT)	DESCRIPTION
LAUREL HILL RD (T568)	0050/0242	0050/0143	0050/0115	BMS EN 08/3020/0050/0115 2 0 08072 0 00 0101+62 BR. SUGAR CK.
SHEPHERD RD (T541)	010061 FT	0050/0115	010061 FT	BMSBG 08/3020/0050/0115 2 0 08072 0 00 0100+40 VILLAGE: OVERSHOT
BRAWN RD (T539)	0040/0000	0040/0804	007552 FT	TOWANDA BURLINGTON T 007552 FT 2 0 08072 0 00 0075+16 VILLAGE: OVERSHOOT
	005003 FT	0030/0000	005003 FT	2 0 08072 0 00 0049+79 LENGTH(AH 2549 BK 2509)
	002494 FT	0020/0000	002494 FT	2 0 08072 0 00 0024+82 LENGTH(AH 2509 BK 2494)
BURLINGTON PK (SR3009 SEG 0110/2102)	0010/0000	000000 FT	000000 FT	2 0 08072 0 00 0000+00 BURLINGTON PK (SR3009 SEG 0110/2102) NC OLD PLANK RD MFC BEGIN = D LENGTH(AH 2494 BK 0000)

EXTRACT DATE: 12/18/2023 ROADWAY MANAGEMENT SYSTEM PAGE NUMBER: 422
 PRINT DATE: 12/19/2023 SLD COUNTY/SR - ANNUAL PRINT COUNTY: BRADFORD
 DIR: B TOTAL LEN: 9.214 MI. DIST: 03-9 SR: 3019
 LEFT MUN: WEST BURLINGTON T RIGHT MUN: WEST BURLINGTON T

PISGAH RD 048651 FT
 (SR4015 SEG 0080/2764) 0200/2454

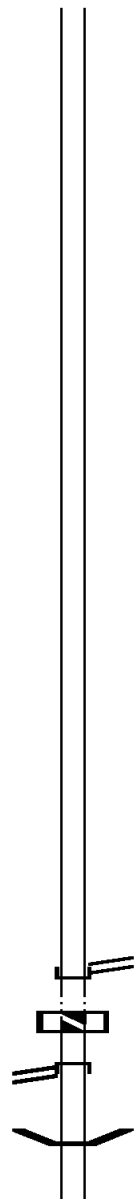


048651 FT WETONA RD
 0200/2454 (TB57)

046197 FT

046197 FT 2 0 08053 0 00 0464+05
 STEAM HOLLOW RD
 (T357)
 0200/0000 LENGTH(AH 2454 BK 3325)

DIR: B TOTAL LEN: 9.214 MI. DIST: 03-9 SR: 3019
LEFT MUN: WEST BURLINGTON T RIGHT MUN: WEST BURLINGTON T



042872 FT 042872 FT 2 0 08053 0 00 0430+37
5 0190/0000 LENGTH(AH 3325 BK 2927)

039945 FT 039945 FT 2 0 08053 0 00 0400+72
5 0180/0000 LENGTH(AH 2927 BK 2518)

037427 FT 037427 FT 2 0 08053 0 00 0375+21
5 0170/0000 LENGTH(AH 2518 BK 2133)

035294 FT 035294 FT 2 0 08053 0 00 0353+60
GRAND ARMY OF REPUBLIC
(SR0006 SEG 0300/0094)

NC WA LLACE RD
INTER-BK GRAND ARMY OF REPUBLIC
(SR0006 SEG 0300/0094)
5 0160/0000 LTH AH 002133 BK 000101

GRAND ARMY OF REPUBLIC
(SR0006 SEG 0300/0000) 0150/1828

035294 FT
7154/0000 LTH AH 000101 BK 001828
INTER-AHD GRAND ARMY OF REPUBLIC
0150/1828 (SR0006 SEG 0300/0000)

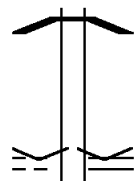
0150/0731 BMS EN 08/3019/0150/0646
2 0 08053 0 00 0341+17
SUGAR CREEK

DIR: B TOTAL LEN: 9.214 MI. DIST: 03-9 SR: 3019
 LEFT MUN: WEST BURLINGTON T RIGHT MUN: WEST BURLINGTON T

DRISLANE DR
 (T558)

033466 FT

0150/0000



0150/0646 BMSBG 08/3019/0150/0646

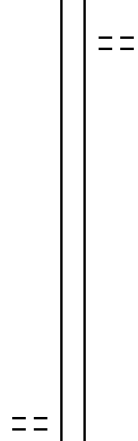
033466 FT 2 0 08053 0 00 0334+75
 VILLAGE: W BURLINGTON

FAIRVIEW RD
 (SR3024 SEG 0010/0000)
 LENGTH(AH 1828 BK 3399)

VANNOY RD
 (T515)

030067 FT

0120/2021

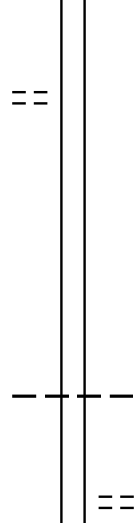


0140/1296 OVERLOOK RD
 (T527)

030067 FT 2 0 08053 0 00 0300+22
 LENGTH(AH 3399 BK 2637)

027430 FT

023382 FT



027430 FT 2 0 08053 0 00 0272+78
 LENGTH(AH 2637 BK 2363)

025067 FT 2 0 08053 0 00 0249+42
 LENGTH(AH 2363 BK 1685)

0110/0120 WEST BURLINGTON
 GRANVILLE T
 023382 FT 2 0 08053 0 00 0232+30
 VROMAN HILL RD
 (T529)
 LENGTH(AH 1685 BK 3306)

DIR: B TOTAL LEN: 9.214 MI. DIST: 03-9 SR: 3019
 LEFT MUN: GRANVILLE T RIGHT MUN: GRANVILLE T

BAXTER HILL RD
 (T354)

020076 FT

020076 FT 2 0 08053 0 00 0199+81
 0100/0000 LENGTH(AH 3306 BK 1999)

018077 FT

018077 FT 2 0 08053 0 00 0180+17
 0090/0000 LENGTH(AH 1999 BK 2238)

0080/0516

==

015839 FT

≡≡

0080/0306
 015839 FT

TRIB NO BR TOWANDA CREE
 STRUCTURE LENGTH 11 FT
 BMSID 08/3019/0080/0306
 2 0 08053 0 00 0158+24
 SR 0514 SH
 (SR0514 SEG 0150/0000)
 0080/0000 LENGTH(AH 2238 BK 1082)

014757 FT

≡≡

0070/0065
 014757 FT

BMSEN 08/3019/0070/0000
 2 0 08053 0 00 0147+37
 VILLAGE: BAILEY CORNERS
 NORTH BRANCH TOWANDA CR
 BMSBG 08/3019/0070/0000
 0070/0000 LENGTH(AH 1082 BK 2771)

011986 FT

==

011986 FT

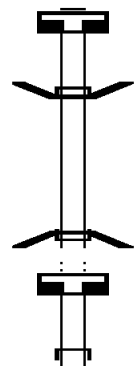
2 0 08053 0 00 0119+70
 BEACH RD
 (T117)
 0060/0000 LENGTH(AH 2771 BK 2498)

DIR: B TOTAL LEN: 9.214 MI. DIST: 03-9 SR: 3019
 LEFT MUN: GRANVILLE T RIGHT MUN: GRANVILLE T

Stationing	Description	Length	Start Station	End Station	Notes
2 0 08053 0 00 0094+65	BUNYAN HILL RD (T343)	009488 FT	009488 FT	009488 FT	SR 0050/0000 LENGTH(AH 2498 BK 2727)
006761 FT		006761 FT	006761 FT	0067+45	SR 0040/0000 LENGTH(AH 2727 BK 1737)
005024 FT		005024 FT	005024 FT	0050+12	SR 0030/0000 LENGTH(AH 1737 BK 2530)
002494 FT		002494 FT	002494 FT	0024+88	SR 0020/0000 LENGTH(AH 2530 BK 2494)
000000 FT		000000 FT	000000 FT	0000+00	SR 0010/0000 LENGTH(AH 2494 BK 0000)
SR 0414 SH (SR0414 SEG 0200/1650)		0010/0000			NC BAILEY CORNERS RD MFC BEGIN = D

EXTRACT DATE: 12/18/2023 ROADWAY MANAGEMENT SYSTEM PAGE NUMBER: 417
 PRINT DATE: 12/19/2023 SLD COUNTY/SR - ANNUAL PRINT COUNTY: BRADFORD
 DIR: B TOTAL LEN: 4.204 MI. DIST: 03-9 SR: 3018
 LEFT MUN: TOWANDA B RIGHT MUN: TOWANDA B

022199 FT



022199 FT
7114/0000

LENGTH(AH 0030 BK 0032)
 BMSSEN 08/3018/0112/0000
 BRIDGE ST

022167 FT

INTER-AHD
 0112/0032
 022167 FT
 INTER-BK

(BORO)
 1 0 00015 0 00 0008+51
 BRIDGE ST
 (BORO)

022167 FT

S 0112/0000
 022167 FT
 7110/0000
 INTER-AHD

OTHER RR
 BMSBG 08/3018/0112/0000
 LENGTH(AH 0032 BK 0218)
 LENGTH(AH 0218 BK 0704)
 BRIDGE ST
 (BORO)
 MAIN ST

DIR: B TOTAL LEN: 4.204 MI. DIST: 03-9 SR: 3018
 LEFT MUN: TOWANDA B RIGHT MUN: TOWANDA B

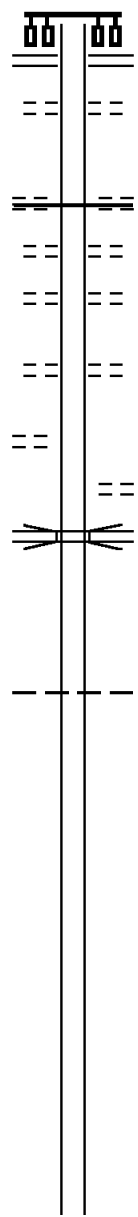
2 0 08072 0 00 0340+92 021463 FT
 THIRD ST
 (TBC) 0100/0000

2 0 08131 0 00 0198+92 019790 FT
 MECHANIC ST
 (BORO) 0090/0000

017738 FT

014291 FT

011977 FT



(SR0006 SEG 0604/0000)
 0100/0704
 SECOND ST
 (BORO)
 0100/0345 THIRD ST
 (BORO)
 021463 FT (BORO)
 MFC BEGIN = D
 0100/0000 LENGTH(AH 0704 BK 1673)
 FOURTH ST
 (BORO)
 0090/1330 FIFTH ST
 (BORO)
 0090/0975 CHARLES ST
 (BORO)
 0090/0347
 019790 FT
 0090/0000 LENGTH(AH 1673 BK 2052)
 MEMORIAL PARK DR
 (BORO)
 0080/1869 S.R.0220
 0080/1436 OP ID 08/0220/0380/0000
 017738 FT 2 0 08131 0 00 0178+38
 0080/0000 LENGTH(AH 2052 BK 3447)
 TOWANDA
 TOWANDA T
 0070/2944
 014291 FT 2 0 08131 0 00 0143+90
 0070/0000 LENGTH(AH 3447 BK 2314)
 011977 FT 2 0 08131 0 00 0120+76
 0060/0000 LENGTH(AH 2314 BK 2505)

DIR: B TOTAL LEN: 4.204 MI. DIST: 03-9 SR: 3018
 LEFT MUN: TOWANDA T RIGHT MUN: TOWANDA T

009472 FT

009472 FT 2 0 08131 0 00 0095+71
 0050/0000 LENGTH(AH 2505 BK 2503)

006969 FT

006969 FT 2 0 08131 0 00 0070+68
 0040/0000 LENGTH(AH 2503 BK 2308)

004661 FT

0030/0099 LC FOR PATTON HILL RD
 (CONN)
 004661 FT 2 0 08131 0 00 0047+60
 PATTON HILL RD
 (T398)
 0030/0000 LENGTH(AH 2308 BK 2832)

001829 FT

001829 FT 2 0 08131 0 00 0018+65
 MAHONEY RD
 (T361)
 0020/0000 LENGTH(AH 2832 BK 1829)

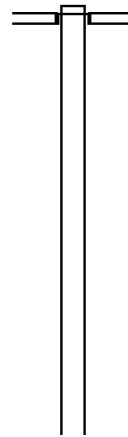
000000 FT

000000 FT 2 0 08131 0 00 0000+00
 NC BRIDGE STREET HILL RD
 OLD PLANK RD
 (SR3020 SEG 0090/0000)
 MFC BEGIN = E
 0010/0000 LENGTH(AH 1829 BK 0000)

EXTRACT DATE: 12/18/2023 ROADWAY MANAGEMENT SYSTEM PAGE NUMBER: 414
PRINT DATE: 12/19/2023 SLD COUNTY/SR - ANNUAL PRINT COUNTY: BRADFORD
DIR: B TOTAL LEN: 2.972 MI. DIST: 03-9 SR: 3017
LEFT MUN: WEST BURLINGTON T RIGHT MUN: WEST BURLINGTON T

015691 FT

015691 FT
INTER-AHD TINKS DR
(T552)
FAIRVIEW RD
0060/3153 (SR3024 SEG 0090/0000)



012538 FT

012538 FT 2 0 08062 0 00 0125+35
5 0060/0000 LENGTH(AH 3153 BK 2742)

DIR: B TOTAL LEN: 2.972 MI. DIST: 03-9 SR: 3017
 LEFT MUN: WEST BURLINGTON T RIGHT MUN: WEST BURLINGTON T

009796 FT

009796 FT 2 0 08062 0 00 0098+03
 S 0050/0000 LENGTH(AH 2742 BK 3442)

006354 FT

006354 FT 2 0 08062 0 00 0063+59
 S 0040/0000 LENGTH(AH 3442 BK 1943)

004411 FT

004411 FT 2 0 08062 0 00 0044+15
 S 0030/0000 LENGTH(AH 1943 BK 1819)
 WEST BURLINGTON
 0020/1802 FRANKLIN T

002592 FT

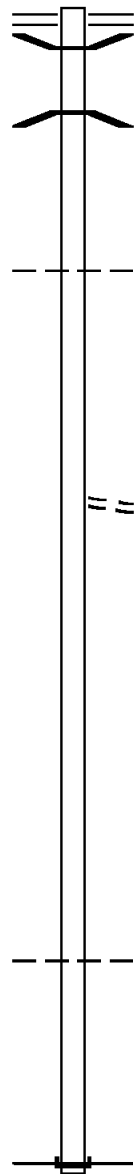
0020/0122 PENSION RD
 (T356)
 002592 FT 2 0 08062 0 00 0025+95
 S 0020/0000 LENGTH(AH 1819 BK 2592)

000000 FT

FRANKLIN
 GRANVILLE T
 0010/0758 BMSSEN 08/3017/0010/0302
 0010/0349 2 0 08062 0 00 0003+07
 NORTH BRANCH TOWANDA CR
 0010/0302 BMSBG 08/3017/0010/0302
 000000 FT 2 0 08062 0 00 0000+00
 NC AL LEN MEADOW RD
 SR 0514 SH
 (SR0514 SEG 0200/1641)
 MFC BEGIN = E
 S 0010/0000 LENGTH(AH 2592 BK 0000)

DIR: B TOTAL LEN: 1.855 MI. DIST: 03-9 SR: 3016
 LEFT MUN: CANTON B RIGHT MUN: CANTON B

009797 FT



009797 FT TROY ST
 0050/1606 (SR0014 SEG 0140/0000)
 0050/1372 BMSSEN 08/3016/0050/1331
 2 0 08036 0 01 0096+88
 NO UNDERPASS INFORMATION
 0050/1331 BMSBG 08/3016/0050/1331

008191 FT

008191 FT 2 0 08036 0 01 0083+74
 5 0050/0000 LENGTH(AH 1606 BK 2051)
 CANTON
 0040/1838 CANTON T

006140 FT

006140 FT 2 0 08036 0 01 0063+26
 STERLING HILL RD
 (T319)
 5 0040/0000 LENGTH(AH 2051 BK 2635)

003505 FT

003505 FT 2 0 08036 0 00 0035+02
 5 0030/0000 LENGTH(AH 2635 BK 2597)

000908 FT

000908 FT 2 0 08036 0 00 0009+05
 CANTON
 ARMENIA T
 5 0020/0000 LENGTH(AH 2597 BK 0908)

000000 FT

000000 FT 2 0 08036 0 00 0000+00
 NC LOWER MOUNTAIN RD
 INTER-BK LOWER MOUNTAIN RD
 (T925)
 MFC BEGIN = E
 5 0010/0000 LENGTH(AH 0908 BK 0000)

EXTRACT DATE: 12/18/2023 ROADWAY MANAGEMENT SYSTEM PAGE NUMBER: 411
 PRINT DATE: 12/19/2023 SLD COUNTY/SR - ANNUAL PRINT COUNTY: BRADFORD
 DIR: B TOTAL LEN: 3.304 MI. DIST: 03-9 SR: 3015
 LEFT MUN: BURLINGTON T RIGHT MUN: BURLINGTON T

HARRIS RD
(T537)

017444 FT

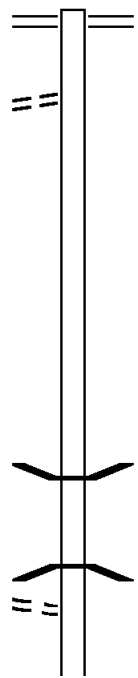
0070/2731

013984 FT

011873 FT

JONES MILL RD
(T560)

0050/1978



017444 FT FRANKLINDALE RD
0070/3460 (SR3013 SEG 0050/1456)

013984 FT 2 0 08113 0 02 0143+73
 0070/0000 LENGTH(AH 3460 BK 2111)

0060/0047 BMSBN 08/3015/0060/0000
 011873 FT 2 0 08113 0 00 0120+89
 BR. PREACHER BROOK
 BMSBG 08/3015/0060/0000
 0060/0000 LENGTH(AH 2111 BK 2142)

DIR: B TOTAL LEN: 3.304 MI. DIST: 03-9 SR: 3015
 LEFT MUN: BURLINGTON T RIGHT MUN: BURLINGTON T

WILLIAMS RD
 (T350)

009731 FT

009731 FT 2 0 08113 0 01 0099+15
 0050/0000 LENGTH(AH 2142 BK 1438)
 BURLINGTON
 0040/1363 FRANKLIN T

0040/0390
 008293 FT

0040/0037 BMS EN 08/3015/0040/0000
 008293 FT 2 0 08113 0 01 0084+77
 BR. PREACHER BROOK
 BMSBG 08/3015/0040/0000
 0040/0000 LENGTH(AH 1438 BK 2354)

005939 FT

005939 FT 2 0 08113 0 01 0061+23
 0030/0000 LENGTH(AH 2354 BK 2540)

003399 FT

003399 FT 2 0 08113 0 00 0033+99
 0020/0000 LENGTH(AH 2540 BK 3399)

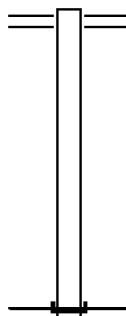
ALEXANDER RD
 (T360)

000000 FT

000000 FT 2 0 08113 0 00 0000+00
 NC PR REACHER BROOK RD
 SR 0414 SH
 (SR0414 SEG 0370/0000)
 MFC BEGIN = E
 0010/0000 LENGTH(AH 3399 BK 0000)

EXTRACT DATE: 12/18/2023 ROADWAY MANAGEMENT SYSTEM PAGE NUMBER: 409
 PRINT DATE: 12/19/2023 SLD COUNTY/SR - ANNUAL PRINT COUNTY: BRADFORD
 DIR: B TOTAL LEN: .350 MI. DIST: 03-9 SR: 3014
 LEFT MUN: CANTON T RIGHT MUN: CANTON T

001847 FT



001847 FT SR 0014 SH
 0010/1847 (SR0014 SEG 0040/2132)

000000 FT

000000 FT 2 0 08105 0 00 0000+00
 NC SPENCER RD
 INTER-BK SR 2006 SH
 (SR2006 SEG 0070/0742)
 MFC BEGIN = E (58)
 BK-TIOGA
 0010/0000 LENGTH(AH 1847 BK 0000)

EXTRACT DATE: 12/18/2023 ROADWAY MANAGEMENT SYSTEM PAGE NUMBER: 408
 PRINT DATE: 12/19/2023 SLD COUNTY/SR - ANNUAL PRINT COUNTY: BRADFORD
 DIR: B TOTAL LEN: 3.895 MI. DIST: 03-9 SR: 3013
 LEFT MUN: BURLINGTON T RIGHT MUN: BURLINGTON T

Stationing	Length	Description	Stationing	Length	Description
020563	FT		020563	FT	BURLINGTON TP
			0080/2878		(SR3009 SEG 0140/2568)
2 0 08070 0 00 0177+93	017685	EAST RD (T527)	017685	FT	
	0080/0000		0080/0000		LENGTH(AH 2878 BK 2799)
			0070/1623		WALBORN RD (T528)
014886	FT		014886	FT	2 0 08070 0 00 0149+94
			0070/0000		LENGTH(AH 2799 BK 2152)
012734	FT		012734	FT	2 0 08070 0 00 0128+43
			0060/0000		LENGTH(AH 2152 BK 2562)
PREACHER BROOK RD (SR3015 SEG 0070/3460)	0050/1456		010172	FT	2 0 08070 0 00 0102+82
010172	FT				

DIR: B TOTAL LEN: 3.895 MI. DIST: 03-9 SR: 3013
 LEFT MUN: BURLINGTON T RIGHT MUN: BURLINGTON T

ALEXANDER RD
 (T360)

SR 0414 SH
 (SR0414 SEG 0380/0989) 0010/0000

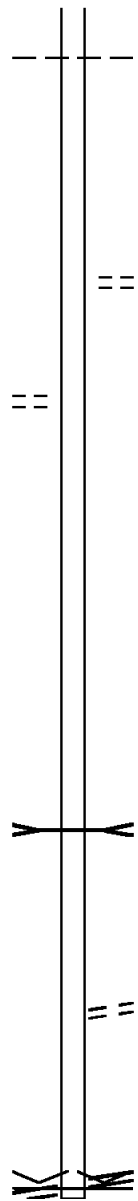
007178 FT

0030/2111

004836 FT

002760 FT

000000 FT



BURLINGTON
 FRANKLIN T
 0050/0000 LENGTH(AH 2562 BK 2994)

NC FRANKLINDALE RD
 MC NEAL RD
 (T360)
 0040/0860
 007178 FT 2 0 08070 0 00 0072+89
 0040/0000 LENGTH(AH 2994 BK 2342)

004836 FT 2 0 08070 0 00 0049+33
 0030/0000 LENGTH(AH 2342 BK 2076)

002760 FT 2 0 08070 0 00 0028+45
 TRIB. TO TOWANDA CREEK
 STRUCTURE LENGTH 18 FT
 BMSID 08/3013/0020/0000
 0020/0000 LENGTH(AH 2076 BK 2760)

0010/0362 CREAMERY RD
 (T376)
 000000 FT 2 0 08070 0 00 0000+00
 VILLAGE: FRANKLINDALE
 SR 0414 SH
 (SR0414 SEG 0380/0989)
 NC GRANGE RD
 MFC BEGIN = E
 0010/0000 LENGTH(AH 2760 BK 0000)

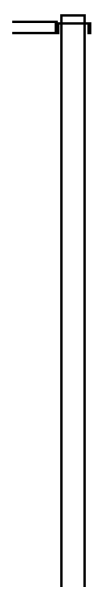
EXTRACT DATE: 12/18/2023 ROADWAY MANAGEMENT SYSTEM PAGE NUMBER: 406
 PRINT DATE: 12/19/2023 SLD COUNTY/SR - ANNUAL PRINT COUNTY: BRADFORD
 DIR: B TOTAL LEN: 2.887 MI. DIST: 03-9 SR: 3012
 LEFT MUN: CANTON T RIGHT MUN: CANTON T

SR 0154 SH 015245 FT
 (SR0154 SEG 0080/0000) 0060/2159

013086 FT

010803 FT

008527 FT



015245 FT
 INTER-AHD SR 0154 SH
 0060/2159 (SR0154 SEG 0080/0000)

013086 FT 2 0 08001 0 00 0129+92
 S 0060/0000 LENGTH(AH 2159 BK 2283)

010803 FT 2 0 08001 0 00 0107+77
 S 0050/0000 LENGTH(AH 2283 BK 2276)

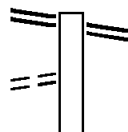
008527 FT 2 0 08001 0 00 0085+08

DIR: B TOTAL LEN: 2.887 MI. DIST: 03-9 SR: 3012
 LEFT MUN: CANTON T RIGHT MUN: CANTON T

				0040/0000	LENGTH(AH 2276 BK 2485)
			==	0030/1450	BRAGUE RD (T300)
	006042 FT			006042 FT	2 0 08001 0 00 0060+31
				0030/0000	LENGTH(AH 2485 BK 3395)
GRAHAM RD (T304)			==	0020/1380	
				0020/0081	BMSEN 08/3012/0020/0048 2 0 08001 0 00 0026+94
				0020/0048	TR. TOWANDA CREEK
	002647 FT			002647 FT	BMSBG 08/3012/0020/0048 2 0 08001 0 00 0026+45
				0020/0000	ELLENTON MOUNTAIN RD (SR3003 SEG 0050/2610)
					LENGTH(AH 3395 BK 2647)
			==	0010/0685	WATER ST (T388)
WATER ST (T388)			==	0010/0674	
				0010/0534	BMSEN 08/3012/0010/0513 2 0 08001 0 00 0005+13
				0010/0513	TRIBUTARY TOWANDA CREEK
				0010/0348	BMSBG 08/3012/0010/0513 FOR SR 0014 AND 3012
	000000 FT			000000 FT	(CONN)
					2 0 08001 0 00 0000+00
					VILLAGE: GROVER
					SR 0014 SH
					(SR0014 SEG 0040/0000)
SR 0014 SH (SR0014 SEG 0040/0000)				0010/0000	NC GROVER RD
					MFC BEGIN = D
				0010/0000	LENGTH(AH 2647 BK 0000)



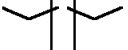







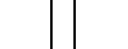

EXTRACT DATE: 12/18/2023 ROADWAY MANAGEMENT SYSTEM PAGE NUMBER: 404
PRINT DATE: 12/19/2023 SLD COUNTY/SR - ANNUAL PRINT COUNTY: BRADFORD
DIR: B TOTAL LEN: 2.285 MI. DIST: 03-9 SR: 3011
LEFT MUN: BURLINGTON T RIGHT MUN: BURLINGTON T

GRAND ARMY OF REPUBLIC 012065 FT
(SR0006 SEG 0420/0063) 0040/2642
WEED HILL RD
(T550) 0040/2444



012065 FT GRAND ARMY OF REPUBLIC
0040/2642 (SR0006 SEG 0420/0063)

DIR: B TOTAL LEN: 2.285 MI. DIST: 03-9 SR: 3011
 LEFT MUN: BURLINGTON T RIGHT MUN: BURLINGTON T

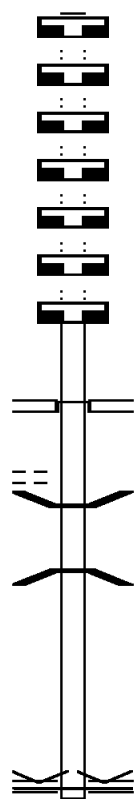
		0040/1090	BMS	EN	08/3011/0040/1073	2 0 08071 0 00 0105+96
		0040/1073	BMS	SBG	08/3011/0040/1073	POND RUN
009423 FT		009423 FT	2 0 08071 0 00 0094+90	VILLAGE: LUTHERS MILLS		
		0040/0000	5	LENGTH(AH 2642 BK 2353)		
007070 FT		007070 FT	2 0 08071 0 00 0069+71	SUICIDE HILL RD		
		0030/0000	5	LENGTH(AH 2353 BK 3703)		
		0020/0851	TR. TO SUGAR CREEK		STRUCTURE LENGTH 10 FT	
003367 FT		0020/0851	BMS	SID	08/3011/0020/0851	
		0020/0000	5	LENGTH(AH 3703 BK 3367)		
000000 FT		000000 FT	2 0 08071 0 00 0000+00	NC SR 3011 SH		
		0010/0000	5	BURLINGTON TURNPIKE RD		
		0010/0000	5	LENGTH(AH 3367 BK 0000)		

MITSTIFER LOOP RD
(T331)

001889 FT
 001889 FT
 001889 FT
 001889 FT
 001889 FT
 001889 FT
 001889 FT

0010/1237

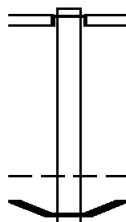
000000 FT



001889 FT
 7080/0000 LENGTH(AH 2556 BK 3142)
 001889 FT
 7070/0000 LENGTH(AH 3142 BK 2044)
 001889 FT
 7060/0000 LENGTH(AH 2044 BK 3552)
 001889 FT
 7050/0000 LENGTH(AH 3552 BK 2327)
 001889 FT
 7040/0000 LENGTH(AH 2327 BK 2743)
 001889 FT
 7030/0000 LENGTH(AH 2743 BK 2500)
 001889 FT
 7020/0000 LENGTH(AH 2500 BK 1889)
 INTER-AHD LEROY MOUNTAIN RD
 (T881)
 SOUTHSIDE RD
 0010/1889 (SR3008 SEG 0190/0000)
 0010/1187 BMS EN 08/3010/0010/1098
 2 0 08110 0 00 0007+84
 TOWANDA CREEK
 0010/1098 BMSBG 08/3010/0010/1098
 000000 FT 2 0 08110 0 00 0019+10
 VILLAGE: LEROY
 NC MI LL ST
 SR 0414 SH
 (SR0414 SEG 0190/1763)
 MFC BEGIN = E
 0010/0000 LENGTH(AH 1889 BK 0000)

EXTRACT DATE: 12/18/2023 ROADWAY MANAGEMENT SYSTEM PAGE NUMBER: 401
 PRINT DATE: 12/19/2023 SLD COUNTY/SR - ANNUAL PRINT COUNTY: BRADFORD
 DIR: B TOTAL LEN: 8.998 MI. DIST: 03-9 SR: 3009
 LEFT MUN: BURLINGTON B RIGHT MUN: BURLINGTON B

047509 FT



047509 FT
 INTER-AHD BERWICK TURNPIKE RD
 (SR4013 SEG 0010/0000)
 MAIN ST
 0190/3071 (SR0006 SEG 0370/1738)

NC MAIN ST
 BURLINGTON
 0190/1467 BURLINGTON T
 0190/1443 BMSN 08/3009/0190/1356

DIR: B TOTAL LEN: 8.998 MI. DIST: 03-9 SR: 3009
 LEFT MUN: BURLINGTON T RIGHT MUN: BURLINGTON T

HANKS RD
(T884)

0190/1266

==

2 0 08069 0 00 0444+61
 SUGAR CREEK
 0190/1356 BMSBG 08/3009/0190/1356

2 0 08069 0 00 0444+61 044438 FT
 BROWNBACK RD
(T546)

0190/0000

==

044438 FT
 0190/0000 LENGTH(AH 3071 BK 2342)

042096 FT

042096 FT 2 0 08069 0 00 0420+94
 0180/0000 LENGTH(AH 2342 BK 2625)

039471 FT

==

039471 FT 2 0 08069 0 00 0394+40
 MOUNTAIN LAKE RD
 (T529)
 0170/0000 LENGTH(AH 2625 BK 2177)

FAIRVIEW RD
(SR3024 SEG 0130/3236) 0160/0895

037294 FT

==

037294 FT 2 0 08069 0 00 0372+34
 VILLAGE: MTN LAKE
 WEED HILL RD
 (T550)
 0160/0000 LENGTH(AH 2177 BK 3092)

SELLECK RD
(T552)

0150/1263

==

DIR: B TOTAL LEN: 8.998 MI. DIST: 03-9 SR: 3009
LEFT MUN: BURLINGTON T RIGHT MUN: BURLINGTON T

Left Side Description	Left Side Stationing	Right Side Description	Right Side Stationing
	034202 FT		034202 FT 2 0 08069 0 00 0341+00
FRANKLINDALE RD (SR3013 SEG 0080/2878)	0140/2568	VILLAGE: MOUNTAIN LAKE LENGTH(AH 3092 BK 2992)	0150/0000
	031210 FT		031210 FT 2 0 08069 0 00 0311+54
		LENGTH(AH 2992 BK 2747)	0140/0000
WALBORN RD (T528)	0130/0174 028463 FT		028463 FT 2 0 08069 0 00 0284+09
		MADIGAN RD (SR3011 SEG 0010/0000)	0130/0000
	026155 FT		026155 FT 2 0 08069 0 00 0261+65
		HANES RD (T525)	0120/0000
		LENGTH(AH 2308 BK 2545)	0110/2102
		OLD PLANK RD (SR3020 SEG 0010/0000)	
	023610 FT		023610 FT 2 0 08069 0 00 0235+87
		LENGTH(AH 2545 BK 2500)	0110/0000

DIR: B TOTAL LEN: 8.998 MI. DIST: 03-9 SR: 3009
 LEFT MUN: BURLINGTON T RIGHT MUN: BURLINGTON T

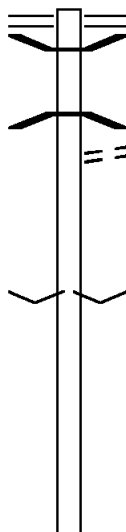
	021110 FT		021110 FT	2 0 08069 0 00 0210+55
		==		BENNETT RD
			5 0100/0000	(T358) LENGTH(AH 2500 BK 2208)
2 0 08069 0 00 0188+46	018902 FT		018902 FT	
MCNEAL RD		==		
(T360)	0090/0000		5 0090/0000	LENGTH(AH 2208 BK 2338)
			0080/1346	BURLINGTON TOWANDA T
	016564 FT		016564 FT	2 0 08069 0 00 0165+10
MANAHAN RD			5 0080/0000	VILLAGE: HIGHLAND
(T366)	0070/1899	==		LENGTH(AH 2338 BK 2494)
			0070/1899	JOHNSTON RD
				(T365)
	014070 FT		014070 FT	2 0 08069 0 00 0140+19
			5 0070/0000	LENGTH(AH 2494 BK 2454)
			0060/0299	HETTICH RD
2 0 08069 0 00 0115+68	011616 FT	==		(T396)
MULCAHY RD			011616 FT	
(T395)	0060/0000	==	5 0060/0000	LENGTH(AH 2454 BK 2476)

DIR: B TOTAL LEN: 8.998 MI. DIST: 03-9 SR: 3009
 LEFT MUN: TOWANDA T RIGHT MUN: TOWANDA T

Stationing	Description	Length	Notes
009140 FT		009140 FT	2 0 08069 0 00 0090+91 [S] 0050/0000 LENGTH(AH 2476 BK 2457)
006683 FT		006683 FT	2 0 08069 0 00 0066+33 [S] 0040/0000 LENGTH(AH 2457 BK 2466)
004217 FT	SHARCANNA RD (T398)	0030/0000	TOWANDA MONROE T 0030/0790 004217 FT FRANKLIN RD (T397) [S] 0030/0000 LENGTH(AH 2466 BK 1689)
002528 FT		002528 FT	2 0 08069 0 00 0024+79 NC BURLINGTON TURNPIKE RD [S] 0020/0000 LENGTH(AH 1689 BK 2528)
0010/0034	SHAW BL (BORO)	000000 FT	MONROE MONROE B 0010/1351
0010/0000	JAMES MONROE AV (SR0220 SEG 0290/0000)	0010/0000	PENNSYLVANIA AV (SR0414 SEG 0480/1052) 0010/0751 (AAR 903408T)#TRKS 01 0010/0712 000000 FT 2 0 08069 0 00 0000+00 JAMES MONROE AV (SR0220 SEG 0290/0000) NC BURLINGTON TP MFC BEGIN = D [S] 0010/0000 LENGTH(AH 2528 BK 0000)

EXTRACT DATE: 12/18/2023 ROADWAY MANAGEMENT SYSTEM PAGE NUMBER: 396
 PRINT DATE: 12/19/2023 SLD COUNTY/SR - ANNUAL PRINT COUNTY: BRADFORD
 DIR: B TOTAL LEN: 16.429 MI. DIST: 03-9 SR: 3008
 LEFT MUN: FRANKLIN T RIGHT MUN: FRANKLIN T

086746 FT



086746 FT SR 0414 SH
 0350/1951 (SR0414 SEG 0380/0698)
 0350/1678 BMSEN 08/3008/0350/1523
 2 0 08003 0 00 0863+55
 TOWANDA CREEK
 0350/1523 BMSBG 08/3008/0350/1523
 FITCH RD
 0350/1471 (T371)

084795 FT

084795 FT 2 0 08003 0 00 0848+33
 VILLAGE: FRANKLINDALE
 5 0350/0000 LENGTH(AH 1951 BK 2311)

082484 FT

082484 FT 2 0 08003 0 00 0824+76
 5 0340/0000 LENGTH(AH 2311 BK 3532)

DIR: B TOTAL LEN: 16.429 MI. DIST: 03-9 SR: 3008
 LEFT MUN: FRANKLIN T RIGHT MUN: FRANKLIN T

2 0 08003 0 00 0789+40 078952 FT
 SMITH RD
 (T358) 0330/0000

==

078952 FT

5 0330/0000 LENGTH(AH 3532 BK 3029)
 T.TOWANDA CR
 STRUCTURE LENGTH 9 FT
 BMSID 08/3008/0320/2928



0320/2928



075923 FT

T.TOWANDA CR
 STRUCTURE LENGTH 8 FT
 BMSID 08/3008/0320/0815

0320/0815 075923 FT 2 0 08003 0 00 0759+41

==

5 0320/0000 MOUNTAIN RD
 (T347)
 LENGTH(AH 3029 BK 3433)

CONS RD
 (T348)

0310/0860

==

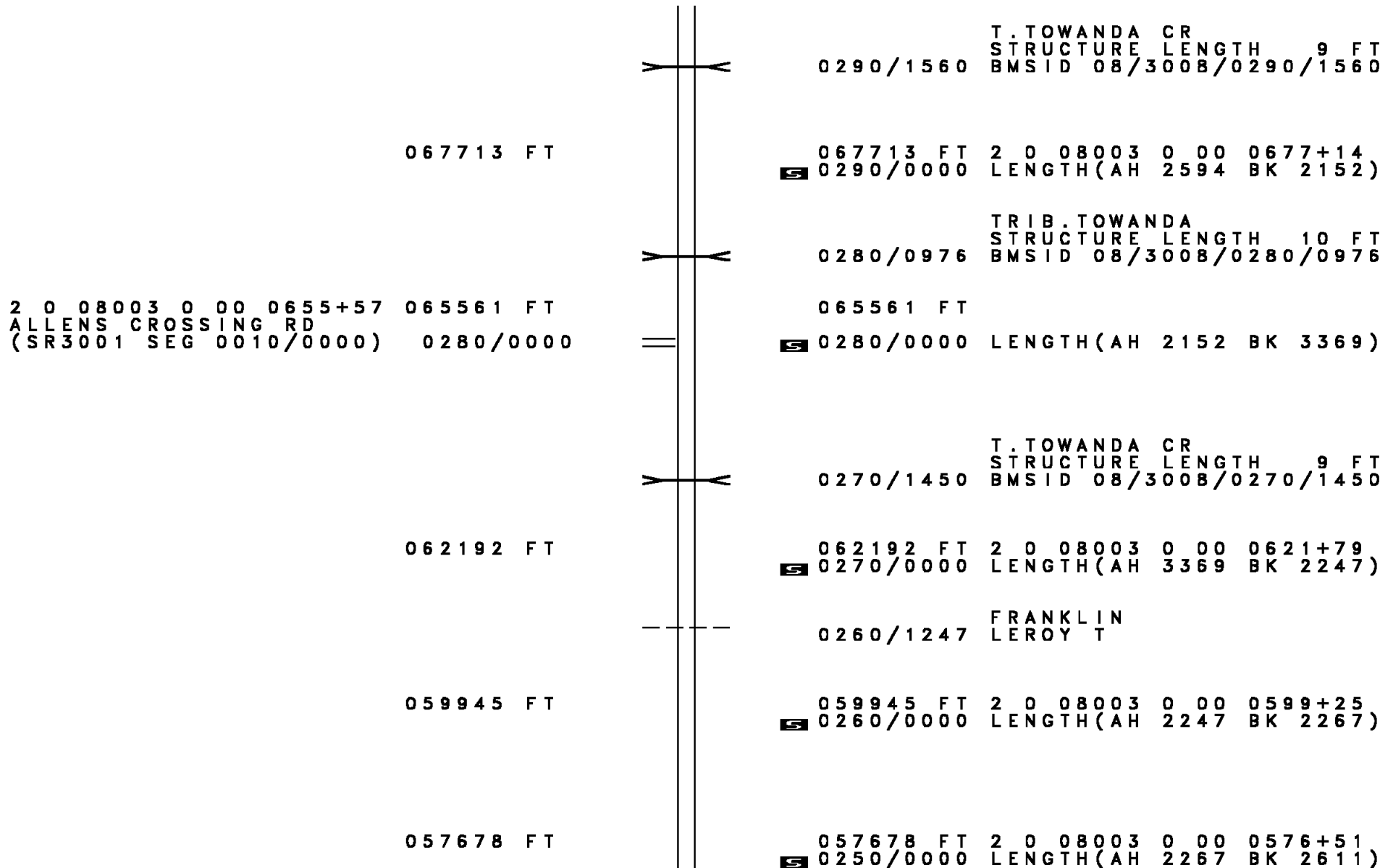
072490 FT

5 0310/0000 072490 FT 2 0 08003 0 00 0725+02
 LENGTH(AH 3433 BK 2183)

070307 FT

5 0300/0000 070307 FT 2 0 08003 0 00 0703+14
 LENGTH(AH 2183 BK 2594)

DIR: B TOTAL LEN: 16.429 MI. DIST: 03-9 SR: 3008
 LEFT MUN: FRANKLIN T RIGHT MUN: FRANKLIN T



DIR: B TOTAL LEN: 16.429 MI. DIST: 03-9 SR: 3008
 LEFT MUN: LEROY T RIGHT MUN: LEROY T

CURTIS WRIGHT RD
 (T330)

0240/1730 ==

055067 FT

0240/0012 BMS EN 08/3008/0240/0000
 055067 FT 2 0 08003 0 00 0550+32
 TRIB. TOWANDA
 BMSBG 08/3008/0240/0000
 0240/0000 LENGTH(AH 2611 BK 2537)

052530 FT

052530 FT 2 0 08003 0 00 0524+96
 0230/0000 LENGTH(AH 2537 BK 2497)

CROFUT RD
 (T328)

0220/1290 ==

050033 FT

0220/0422 BMSID 08/3008/0220/0422
 050033 FT 2 0 08003 0 00 0499+99
 0220/0000 LENGTH(AH 2497 BK 2170)
 TRIB. TOWANDA
 STRUCTURE LENGTH 9 FT

047863 FT

047863 FT 2 0 08003 0 00 0478+29
 0210/0000 LENGTH(AH 2170 BK 2643)

045220 FT

045220 FT 2 0 08003 0 00 0451+86
 0200/0000 LENGTH(AH 2643 BK 2665)

DIR: B TOTAL LEN: 16.429 MI. DIST: 03-9 SR: 3008
 LEFT MUN: LEROY T RIGHT MUN: LEROY T

ROAD NAME	START	END	LENGTH	SR	STATION	STRUCTURE	LENGTH	SR	STATION
MITSTIFER LOOP RD (T331)	0190/0572	042555 FT	042555 FT	0190/0752	0425+21	TRIB. TOWANDA	9 FT	08/3008	0190/0752
MILL ST (SR3010 SEG 0010/1889)	0190/0000	039919 FT	039919 FT	0180/0000	0398+86	LERoy MOUNTAIN RD (T881)		08/3008	0180/0000
		037624 FT	037624 FT	0170/0000	0375+93			08/3008	0170/0000
		035112 FT	035112 FT	0160/0000	0350+83			08/3008	0160/0000
W LEROY CROSSROADS RD (T320)	0150/0000	033594 FT	033594 FT	0150/0000	0335+66			08/3008	0150/0000


DIR: B TOTAL LEN: 16.429 MI. DIST: 03-9 SR: 3008
 LEFT MUN: LEROY T RIGHT MUN: LEROY T

030231 FT

030231 FT 2 0 08003 0 00 0302+09
 0140/0000 LENGTH(AH 3363 BK 2422)

027809 FT

027809 FT 2 0 08003 0 00 0277+92
 0130/0000 LENGTH(AH 2422 BK 1921)



2 0 08003 0 00 0258+75 025888 FT
 VAN FLEET RD
 (T329) 0120/0000

TRIB. TOWANDA
 STRUCTURE LENGTH 10 FT
 BMSID 08/3008/0120/0607

0120/0607
 025888 FT
 0120/0000 LENGTH(AH 1921 BK 2529)



023359 FT

023359 FT 2 0 08003 0 00 0233+33
 SUNSET RD
 (T315)



0110/0000 LENGTH(AH 2529 BK 3274)
 TRIB. TOWANDA
 STRUCTURE LENGTH 15 FT



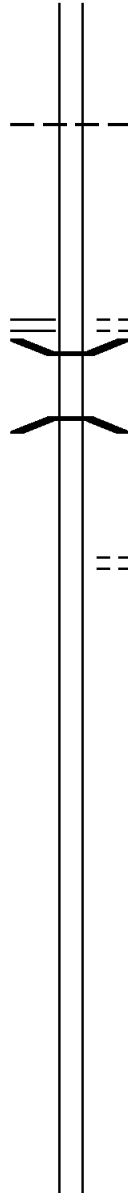
0100/2936 BMSID 08/3008/0100/2936

020085 FT

020085 FT 2 0 08003 0 00 0200+59

CANTON CROSS RD
 (SR3005 SEG 0010/0000)

017154 FT
 0090/0000
 015477 FT
 012189 FT
 009684 FT



0100/0000 LENGTH(AH 3274 BK 2931)
 0090/1502 LEROY CANTON T
 017154 FT 2 0 08003 0 00 0171+29
 WARD HILL RD
 (T531)
 0090/0000 LENGTH(AH 2931 BK 1677)
 0080/1223 BMSEN 08/3008/0080/1188
 2 0 08003 0 00 0166+40
 BEECH FLATS CREEK
 0080/1188 BMSBG 08/3008/0080/1188
 015477 FT 2 0 08003 0 00 0154+58
 BEECH FLATS RD
 (T804)
 0080/0000 LENGTH(AH 1677 BK 3288)
 012189 FT 2 0 08003 0 00 0121+77
 0070/0000 LENGTH(AH 3288 BK 2505)
 009684 FT 2 0 08003 0 00 0096+75
 0060/0000 LENGTH(AH 2505 BK 3068)

DIR: B TOTAL LEN: 16.429 MI. DIST: 03-9 SR: 3008
 LEFT MUN: CANTON T RIGHT MUN: CANTON T

2 0 08003 0 00 0066+12 006616 FT
 PRATTS MILL RD
 (T310) 0050/0000

006616 FT
 0050/0000 LENGTH(AH 3068 BK 2265)

004351 FT

004351 FT 2 0 08003 0 00 0043+61
 0040/0000 LENGTH(AH 2265 BK 3322)

001029 FT

001029 FT 2 0 08003 0 00 0010+60
 NC SOUTH SIDE RD
 CANTON
 CANTON B
 0030/0000 LENGTH(AH 3322 BK 1029)
 (APRA) RICHTERS M H PAR
 RICHTER LN
 (PRDR)
 0020/0915

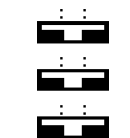
POE







000000 FT

0020/0287 BMS EN 08/3008/0020/0270
 2 0 08003 0 00 0002+68
 TRIBUTARY TOWANDA CREEK
 0020/0270 BMSBG 08/3008/0020/0270
 000000 FT 2 0 08003 0 00 0000+00
 NC SOUTH AV
 LAKE HILL RD
 (SR0154 SEG 0140/1613)
 INTER-BK SOUTH AV
 (TWP)

MINNEQUA AV
 (SR0154 SEG 0140/1613) 0020/0000

0020/0000 LENGTH(AH 1029 BK 0100)
 000000 FT
 7020/0000 LENGTH(AH 0100 BK 0050)
 000000 FT
 7012/0000 LENGTH(AH 0050 BK 0100)
 000000 FT
 7010/0000 LENGTH(AH 0100 BK 0000)



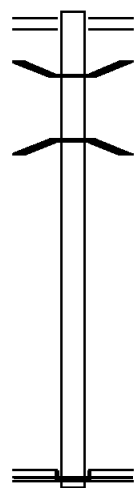
000028 FT		000028 FT	
000028 FT		7040/0000	LENGTH(AH 1938 BK 2571)
000028 FT		000028 FT	
000028 FT		7030/0000	LENGTH(AH 2571 BK 2761)
000028 FT		000028 FT	
		7020/0000	LENGTH(AH 2761 BK 0933)
		000028 FT	
		7014/0000	LENGTH(AH 0933 BK 0028)
			BMSEN 08/3007/0012/0000
		INTER-AHD	BEECH FLATS RD
		0012/0028	(T804)
000000 FT		000000 FT	2 0 08004 0 00 0058+00
			VILLAGE: BEECH FLATS
		NC BE	BEECH FLATS RD
		INTER-BK	BEECH FLATS RD
			(T804)
			LITTLE BEECH FLATS CREE
			BMSBG 08/3007/0012/0000
		5 0012/0000	LENGTH(AH 0028 BK 1881)
		000000 FT	
000000 FT		7010/0000	LENGTH(AH 1881 BK 0000)

DIR: B TOTAL LEN: .046 MI. DIST: 03-9 SR: 3006
 LEFT MUN: MONROE T RIGHT MUN: MONROE T

000243	FT		000243	FT	
000243	FT		7094/0000	LENGTH(AH 0018 BK 2691)	
000243	FT		000243	FT	
000243	FT		7090/0000	LENGTH(AH 2691 BK 2600)	
000243	FT		000243	FT	
000243	FT		7080/0000	LENGTH(AH 2600 BK 2102)	
000243	FT		000243	FT	
000243	FT		7070/0000	LENGTH(AH 2102 BK 2500)	
000243	FT		000243	FT	
000243	FT		7060/0000	LENGTH(AH 2500 BK 4084)	
000243	FT		000243	FT	
000243	FT		7050/0000	LENGTH(AH 4084 BK 0366)	
000243	FT		000243	FT	
			7044/0000	LENGTH(AH 0366 BK 0088)	
				BMSSEN 08/3006/0040/0000	
				INTER-AHD WESTON RD	
000155	FT		0040/0088	(T342)	
			000155	FT	
				2 0 08007 0 01 0204+40	
				INTER-BK WESTON RD	
				(T342)	
				MILLSTONE CREEK	
				BMSBG 08/3006/0040/0000	
000155	FT		0040/0000	LENGTH(AH 0088 BK 0076)	
000155	FT		000155	FT	
000155	FT		7040/0000	LENGTH(AH 0076 BK 2961)	
000155	FT		000155	FT	
000155	FT		7030/0000	LENGTH(AH 2961 BK 2293)	
000155	FT		000155	FT	
000155	FT		7020/0000	LENGTH(AH 2293 BK 0106)	
000155	FT		000155	FT	
			7014/0000	LENGTH(AH 0106 BK 0155)	
				BMSSEN 08/3006/0010/0000	
				INTER-AHD WESTON RD	
000000	FT		0010/0155	(T342)	
			000000	FT	
				2 0 08007 0 01 0148+78	
				NC WESTON RD	
				INTER-BK SCHRADER CREEK RD	
				(T341)	
				SCHRADER BR TOWANDA CRK	
				BMSBG 08/3006/0010/0000	
000000	FT		0010/0000	LENGTH(AH 0155 BK 0920)	
000000	FT		000000	FT	
000000	FT		7010/0000	LENGTH(AH 0920 BK 0100)	
000000	FT		000000	FT	
			7006/0000	LENGTH(AH 0100 BK 0000)	

EXTRACT DATE: 12/18/2023 ROADWAY MANAGEMENT SYSTEM PAGE NUMBER: 386
 PRINT DATE: 12/19/2023 SLD COUNTY/SR - ANNUAL PRINT COUNTY: BRADFORD
 DIR: B TOTAL LEN: .609 MI. DIST: 03-9 SR: 3005
 LEFT MUN: CANTON T RIGHT MUN: CANTON T

003218 FT



000000 FT

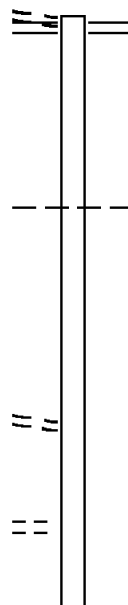
003218 FT MAIN ST
 0010/3218 (SR0414 SEG 0090/0000)
 0010/2320 BMS EN 08/3005/0010/2229
 2 0 08006 0 00 0000+00
 BEECH FLATS CREEK
 0010/2229 BMSBG 08/3005/0010/2229

 000000 FT 2 0 08006 0 00 0000+00
 NC CANTON CROSS RD
 SOUTHSIDE RD
 (SR3008 SEG 0090/0000)
 INTER-BK WARD HILL RD
 (T531)
 MFC BEGIN = E
 0010/0000 LENGTH(AH 3218 BK 0000)

EXTRACT DATE: 12/18/2023 ROADWAY MANAGEMENT SYSTEM PAGE NUMBER: 385
 PRINT DATE: 12/19/2023 SLD COUNTY/SR - ANNUAL PRINT COUNTY: BRADFORD
 DIR: B TOTAL LEN: 3.171 MI. DIST: 03-9 SR: 3004
 LEFT MUN: NEW ALBANY B RIGHT MUN: NEW ALBANY B

LYON ST
(BORO)

016744 FT
0070/1437



016744 FT FRONT ST
0070/1437 (SR0220 SEG 0100/1500)

015307 FT

015307 FT 2 0 08121 0 01 0154+35
NC HATCH HILL ST

NEW ALBANY
ALBANY T
5 0070/0000 LENGTH(AH 1437 BK 2279)

2 0 08121 0 01 0131+65
HORSE FARM RD
(T386)

013028 FT
0060/0000

013028 FT

5 0060/0000 LENGTH(AH 2279 BK 3077)

CHILSON RD
(T383)

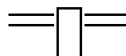
0050/1903

DIR: B TOTAL LEN: 3.171 MI. DIST: 03-9 SR: 3004
 LEFT MUN: ALBANY T RIGHT MUN: ALBANY T

	009951 FT		009951 FT 2 0 08121 0 01 0100+88 [S] 0050/0000 LENGTH(AH 3077 BK 2316)
			0040/0155 BMS EN 08/3004/0040/0143 2 0 08121 0 01 0079+15 LADDS CREEK
2 0 08121 0 01 0077+65 007635 FT BENDT HILL RD (T384)	007635 FT 0040/0000	==	0040/0143 BMSBG 08/3004/0040/0143 007635 FT [S] 0040/0000 LENGTH(AH 2316 BK 2065)
	005570 FT		005570 FT 2 0 08121 0 01 0057+00 [S] 0030/0000 LENGTH(AH 2065 BK 2775)
	002795 FT		002795 FT 2 0 08121 0 00 0027+93 [S] 0020/0000 LENGTH(AH 2775 BK 2795) ALBANY 0010/2731 OVERTON T
	000000 FT		000000 FT 2 0 08121 0 00 0000+00 OVERTON RD (SR3002 SEG 0200/0000)
OVERTON RD (SR3002 SEG 0200/0000)	0010/0000		NC HATCH HILL RD MFC BEGIN = E [S] 0010/0000 LENGTH(AH 2795 BK 0000)

EXTRACT DATE: 12/18/2023 ROADWAY MANAGEMENT SYSTEM PAGE NUMBER: 383
PRINT DATE: 12/19/2023 SLD COUNTY/SR - ANNUAL PRINT COUNTY: BRADFORD
DIR: B TOTAL LEN: 2.367 MI. DIST: 03-9 SR: 3003
LEFT MUN: CANTON T RIGHT MUN: CANTON T

012500 FT



012500 FT GROVER RD
0050/2610 (SR3012 SEG 0020/0000)

DIR: B TOTAL LEN: 2.367 MI. DIST: 03-9 SR: 3003
 LEFT MUN: CANTON T RIGHT MUN: CANTON T

PARSONS RD
 (T883)

009890 FT

009890 FT 2 0 08002 0 00 0099+47
 S 0050/0000 LENGTH(AH 2610 BK 2429)

0040/1513 ==

007461 FT

007461 FT 2 0 08002 0 00 0075+13
 S 0040/0000 LENGTH(AH 2429 BK 2424)
 BRAGUE RD
 (T300)
 ==

005037 FT

005037 FT 2 0 08002 0 00 0050+42
 S 0030/0000 LENGTH(AH 2424 BK 2520)

002517 FT

002517 FT 2 0 08002 0 00 0025+18
 S 0020/0000 LENGTH(AH 2520 BK 2517)

000000 FT

==
 0010/0507 BARNES HILL RD
 (T303)
 000000 FT 2 0 08002 0 00 0000+00
 NC EL LENTON MOUNTAIN RD
 INTER-BK ELLENTON MOUNTAIN RD
 (SR1013 SEG 0160/2168)
 MFC BEGIN = D
 BK-LYCOMING (41)
 S 0010/0000 LENGTH(AH 2517 BK 0000)

FAWCETT AV
(BORO)

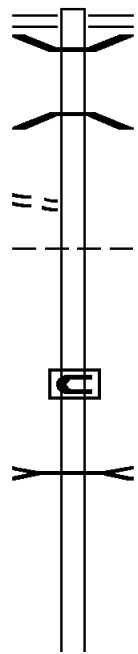
024296 FT

023546 FT

0242/1292

021749 FT

021287 FT



024296 FT FRONT ST
 0250/0750 (SR0220 SEG 0080/1080)
 0250/0387 BMSID 08/3002/0250/0358
 2 0 08008 0 01 0634+64
 LADDS CREEK
 0250/0358 BMSBG 08/3002/0250/0358
 023546 FT 2 0 08008 0 01 0631+07
 0250/0000 LENGTH(AH 0750 BK 1797)

NEW ALBANY
 ALBANY T

0242/0879

021749 FT 2 0 08008 0 01 0613+10
 0242/0000 LENGTH(AH 1797 BK 0462)
 021287 FT 2 0 08008 0 00 0605+55
 0240/0000 LENGTH(AH 0462 BK 3604)
 0230/3564

LADDS CREEK
 STRUCTURE LENGTH 16 FT
 0230/3548 BMSID 08/3002/0230/3548

DIR: B TOTAL LEN: 4.602 MI. DIST: 03-9 SR: 3002
 LEFT MUN: ALBANY T RIGHT MUN: ALBANY T

017683 FT

017683 FT 2 0 08008 0 00 0569+47
 0230/0000 LENGTH(AH 3604 BK 2501)

015182 FT

015182 FT 2 0 08008 0 00 0544+50
 0220/0000 LENGTH(AH 2501 BK 2981)

012201 FT

012201 FT 2 0 08008 0 00 0514+74
 0210/0000 LENGTH(AH 2981 BK 2509)
 ALBANY
 0200/2426 OVERTON T

2 0 08008 0 00 0489+65 009692 FT
 HATCH HILL RD
 (SR3004 SEG 0010/0000) 0200/0000

009692 FT
 0200/0000 LENGTH(AH 2509 BK 2923)

LC FOR DEEP HOLLOW RD
 (CONN) 0190/0318
 DEEP HOLLOW RD 0190/0125
 (T372) 006769 FT

006769 FT 2 0 08008 0 00 0460+83
 0190/0000 LENGTH(AH 2923 BK 1449)
 BEEBE RD

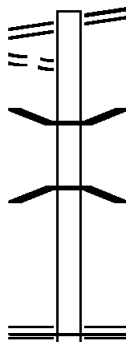
DIR: B TOTAL LEN: 4.602 MI. DIST: 03-9 SR: 3002
 LEFT MUN: OVERTON T RIGHT MUN: OVERTON T

			0180/1311 (T340)
	005320 FT		005320 FT 2 0 08008 0 00 0446+55 0180/0000 LENGTH(AH 1449 BK 2668)
MORRIS RD (T808)			0170/1511 ALICES RD (T364)
	0170/1369		
	002652 FT		002652 FT 2 0 08008 0 00 0419+50 PELTON HILL RD (T365)
			0170/0000 LENGTH(AH 2668 BK 2652)
			0160/0648 BMSEN 08/3002/0160/0622 2 0 08008 0 00 0399+42 BLACK CREEK
BAHL RD (T807)			0160/0622 BMSBG 08/3002/0160/0622
	0160/0509		
	000000 FT		0160/0398 OSTAHOUSE RD (T367) 000000 FT 2 0 08008 0 00 0393+00 VILLAGE: OVERTON NC OV VERTON RD INTER-BK HOTTENSTEINS HILL RD (SR4016 SEG 0140/3126) MFC BEGIN = D BK-SULLIVAN (56)
	000000 FT		0160/0000 LENGTH(AH 2652 BK 0100)
	000000 FT		7080/0000 LENGTH(AH 0100 BK 0025)
	000000 FT		000000 FT
	000000 FT		7022/0000 LENGTH(AH 0025 BK 0100)
	000000 FT		000000 FT
	000000 FT		7014/0000 LENGTH(AH 0100 BK 0011)
	000000 FT		000000 FT
	000000 FT		7012/0000 LENGTH(AH 0011 BK 0100)
	000000 FT		000000 FT
			7010/0000 LENGTH(AH 0100 BK 0000)

EXTRACT DATE: 12/18/2023 ROADWAY MANAGEMENT SYSTEM PAGE NUMBER: 378
 PRINT DATE: 12/19/2023 SLD COUNTY/SR - ANNUAL PRINT COUNTY: BRADFORD
 DIR: B TOTAL LEN: .285 MI. DIST: 03-9 SR: 3001
 LEFT MUN: FRANKLIN T RIGHT MUN: FRANKLIN T

SR 0414 SH 001505 FT
 (SR0414 SEG 0290/0000) 0010/1505
 FOR SR 0414 AND 3001 0010/1385
 (CONN)

000000 FT



001505 FT SR 0414 SH
 0010/1505 (SR0414 SEG 0290/0000)

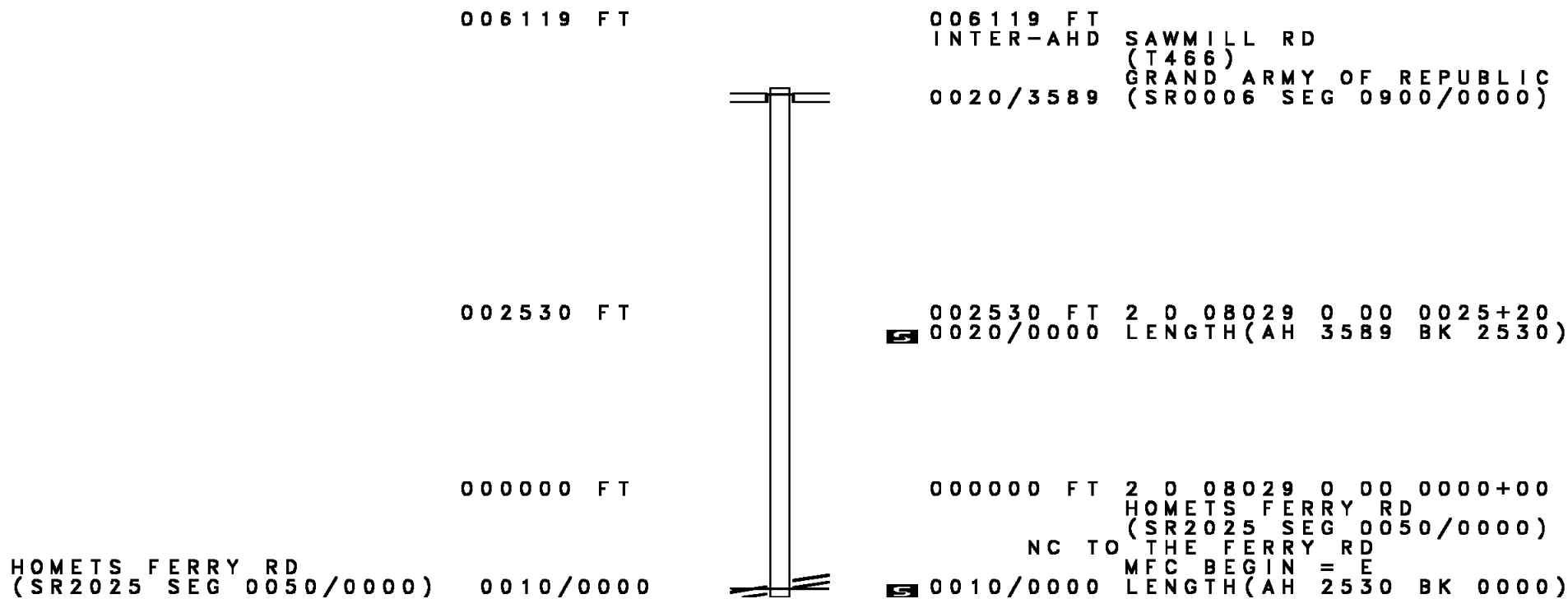
0010/0695 BMS EN 08/3001/0010/0589
 2 0 08003 1 00 0006+00
 TOWANDA CRK.

0010/0589 BMSBG 08/3001/0010/0589
 000000 FT 2 0 08003 1 00 0000+00

NC AL LENS CROSSING RD
 SOUTHSIDE RD
 (SR3008 SEG 0280/0000)
 MFC BEGIN = E

0010/0000 LENGTH(AH 1505 BK 0000)

EXTRACT DATE: 12/18/2023 ROADWAY MANAGEMENT SYSTEM PAGE NUMBER: 377
 PRINT DATE: 12/19/2023 SLD COUNTY/SR - ANNUAL PRINT COUNTY: BRADFORD
 DIR: B TOTAL LEN: 1.159 MI. DIST: 03-9 SR: 2038
 LEFT MUN: WYALUSING T RIGHT MUN: WYALUSING T



006119 FT

006119 FT
 INTER-AHD SAWMILL RD
 (T466)
 GRAND ARMY OF REPUBLIC
 (SR0006 SEG 0900/0000)

002530 FT

002530 FT 2 0 08029 0 00 0025+20
 (SR0006 LENGTH(AH 3589 BK 2530))

000000 FT

000000 FT 2 0 08029 0 00 0000+00
 HOMETS FERRY RD
 (SR2025 SEG 0050/0000)
 NC TO THE FERRY RD
 MFC BEGIN = E
 (SR0006 LENGTH(AH 2530 BK 0000))

HOMETS FERRY RD
 (SR2025 SEG 0050/0000) 0010/0000

DUPONT DR
(PRDR)

002966 FT

002966 FT
 INTER-AHD MERRILL PY
 (TWP)
 REUTER BL
 (SR0006 SEG 0550/2292)
 0020/1670

0020/0656



001296 FT

(APRA) GPU ENERGY
 PLAZA DR
 (T589)
 (APRA) DUPONT INC.
 001296 FT 2 0 08077 7 00 0016+68
 RAMP D RD
 (SR8001 SEG 0752/0000)
 RAMP B RD
 (SR8001 SEG 0762/1103)
 0020/0000 LENGTH(AH 1670 BK 1296)
 SR 220
 0010/0722 OP ID 08/0220/0410/0881

000000 FT

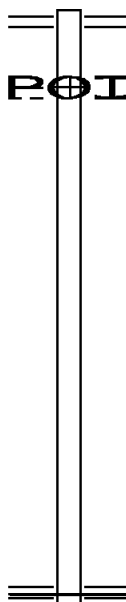
RAMP A RD
 (SR8001 SEG 0512/0000)
 RAMP C RD
 (SR8001 SEG 0502/0943)
 0010/0117 2 0 08077 7 00 0029+46
 000000 FT NC PA TTERSON BL
 MFC BEGIN = E
 ROAD CLOSED
 ROAD CLOSED BACK
 0010/0000 LENGTH(AH 1296 BK 0000)

EXTRACT DATE: 12/18/2023 ROADWAY MANAGEMENT SYSTEM PAGE NUMBER: 375
 PRINT DATE: 12/19/2023 SLD COUNTY/SR - ANNUAL PRINT COUNTY: BRADFORD
 DIR: B TOTAL LEN: 1.052 MI. DIST: 03-9 SR: 2034
 LEFT MUN: WYSOX T RIGHT MUN: WYSOX T

CRAFTMASTER RD 005552 FT
 (SR2032 SEG 0060/0977) 0020/3087
 PRIVATE DR
 (PRDR) 0020/2230

002465 FT

000000 FT

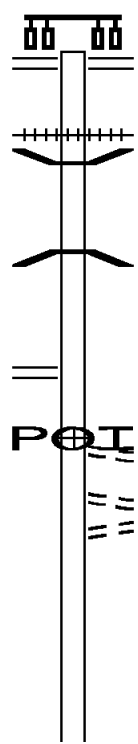


005552 FT LEISURE DR
 0020/3087 (SR2032 SEG 0060/0977)
 0020/2230 (APRA) CRAFTMASTER INC.

002465 FT 2 0 08108 0 00 0024+61
 0020/0000 LENGTH(AH 3087 BK 2465)

000000 FT 2 0 08108 0 00 0000+00
 NC SHINER RD
 LEISURE DR
 (SR2032 SEG 0020/0000)
 MFC BEGIN = E
 0010/0000 LENGTH(AH 2465 BK 0000)

014823 FT



014823 FT GOLDEN MILE RD
 (SR0006 SEG 0650/0000)
 0070/1317

013506 FT

0070/0123 (AAR 361205N)#TRKS 01
 0070/0033 BMSSEN 08/2032/0070/0000
 013506 FT 2 0 08107 0 00 0133+99
 LANING CREEK
 BMSBG 08/2032/0070/0000
 0070/0000 LENGTH(AH 1317 BK 2266)

SHINER RD
 (SR2034 SEG 0020/3087) 0060/0977

NC CRAFTMASTER RD
 (APRA) STATE AGGREGATES
 PRIVATE DRIVE
 (PRDR)
 0060/0900 STRICKLAND RD
 (T561)
 LC FOR T561 RD
 (CONN)
 0060/0546
 011240 FT 2 0 08107 0 00 0111+40
 0060/0000 LENGTH(AH 2266 BK 2622)

011240 FT

FISH COMMISSION RD

DIR: B TOTAL LEN: 2.807 MI. DIST: 03-9 SR: 2032
 LEFT MUN: WYSOX T RIGHT MUN: WYSOX T

Stationing	Description	Length	Notes
008618 FT	0050/0772 (FISH)	0050/0000	0085+26 LENGTH(AH 2622 BK 2150)
006468 FT	POI 0040/0733 (APRA) BISHOP BROTHERS	0040/0000	0063+83 LENGTH(AH 2150 BK 2100)
004368 FT	004368 FT	0030/0000	0030/0000 LENGTH(AH 2100 BK 2310)
002058 FT	002058 FT	0020/0000	0020/0000 LENGTH(AH 2310 BK 2058)
0010/0439	WICKWIRE WY (BORO)	0010/0439	
000000 FT	0010/0181 RETAINING WALL END	0010/0066	0000+00 RETAINING WALL BEGIN
	0010/0066 BMSID 08/2032/0010/0066	000000 FT	0000+00 NC LE ISURE DR
	INTER-BK GOLDEN MILE RD		(SR0006 SEG 0610/2361)
	(T578)		OLD ROUTE 6 RD
	MFC BEGIN = D		
	0010/0000 LENGTH(AH 2058 BK 0000)		

2 0 08107 0 00 0042+90 004368 FT
 FAIRGROUND RD
 (T609) 0030/0000

2 0 08107 0 00 0019+97 002058 FT
 SHINER RD
 (SR2034 SEG 0010/0000) 0020/0000

WICKWIRE WY
 (BORO) 0010/0439

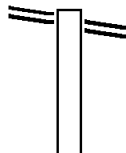
000000 FT

INTER-BK GOLDEN MILE RD
 (SR0006 SEG 0610/2361)
 (T578)
 OLD ROUTE 6 RD

MFC BEGIN = D
 0010/0000 LENGTH(AH 2058 BK 0000)

EXTRACT DATE: 12/18/2023 ROADWAY MANAGEMENT SYSTEM PAGE NUMBER: 372
PRINT DATE: 12/19/2023 SLD COUNTY/SR - ANNUAL PRINT COUNTY: BRADFORD
DIR: B TOTAL LEN: 2.417 MI. DIST: 03-9 SR: 2030
LEFT MUN: ASYLUM T RIGHT MUN: ASYLUM T

LIBERTY CORNERS RD 012762 FT
(SR2024 SEG 0160/1539) 0050/2817



012762 FT LIBERTY CORNERS RD
0050/2817 (SR2024 SEG 0160/1539)

DIR: B TOTAL LEN: 2.417 MI. DIST: 03-9 SR: 2030
 LEFT MUN: ASYLUM T RIGHT MUN: ASYLUM T

009945 FT

009945 FT 2 0 08132 0 00 0144+64
 0050/0000 LENGTH(AH 2817 BK 2531)

007414 FT

007414 FT 2 0 08132 0 00 0119+12
 UHDEY RD
 (T452)
 0040/0000 LENGTH(AH 2531 BK 3142)

2 0 08132 0 00 0087+56 004272 FT
 SCHOOL HOUSE HILL RD
 (SR2021 SEG 0010/0000) 0030/0000
 FOR SR 2021 AND 2030 0020/2240
 (CONN)

004272 FT
 0030/0000 LENGTH(AH 3142 BK 2314)

001958 FT

001958 FT 2 0 08132 0 00 0064+34
 0020/0000 LENGTH(AH 2314 BK 1958)

000000 FT

KINGSLEY HILL RD
 (SR2028 SEG 0040/0000) 0010/0000

000000 FT 2 0 08132 0 00 0044+70
 VILLAGE: UNDEY
 NC EL LILS HILL RD
 KILMER HILL RD
 (SR2028 SEG 0040/0000)
 MFC BEGIN = E
 0010/0000 LENGTH(AH 1958 BK 0000)

EXTRACT DATE: 12/18/2023 ROADWAY MANAGEMENT SYSTEM PAGE NUMBER: 370
 PRINT DATE: 12/19/2023 SLD COUNTY/SR - ANNUAL PRINT COUNTY: BRADFORD
 DIR: B TOTAL LEN: 3.880 MI. DIST: 03-9 SR: 2028
 LEFT MUN: ASYLUM T RIGHT MUN: ASYLUM T

020484 FT

020484 FT SR 0187 SH
0080/3161 (SR0187 SEG 0420/1351)

017323 FT

017323 FT 2 0 08161 0 00 0105+38
S 0080/0000 LENGTH(AH 3161 BK 1968)

015355 FT

015355 FT 2 0 08161 0 00 0085+56
S 0070/0000 LENGTH(AH 1968 BK 2443)

012912 FT

012912 FT 2 0 08161 0 00 0060+96
S 0060/0000 LENGTH(AH 2443 BK 2528)

0050/0267 FROM 2021/0010 SH
(CONN)

DIR: B TOTAL LEN: 3.880 MI. DIST: 03-9 SR: 2028
LEFT MUN: ASYLUM T RIGHT MUN: ASYLUM T

010384 FT

010384 FT 2 0 08161 0 00 0035+50
SCHOOLHOUSE HILL RD
(SR2021 SEG 0010/1678)
S 0050/0000 LENGTH(AH 2528 BK 3533)

006851 FT

006851 FT 2 0 08161 0 00 0000+00
ELLIS HILL RD
(SR2030 SEG 0010/0000)
NC KILMER HILL RD
S 0040/0000 LENGTH(AH 3533 BK 1995)
ASYLUM
0030/1629 TOWANDA T

004856 FT

004856 FT 2 0 08132 0 00 0024+66
FORKED RD
(SR2026 SEG 0010/2463)
S 0030/0000 LENGTH(AH 1995 BK 2373)

002483 FT

002483 FT 2 0 08173 0 00 0024+79
S 0020/0000 LENGTH(AH 2373 BK 2483)

000000 FT

000000 FT 2 0 08173 0 00 0000+00
LIBERTY CORNERS
(SR2024 SEG 0040/0000)
NC KINGSLEY HILL RD
MFC BEGIN = D
S 0010/0000 LENGTH(AH 2483 BK 0000)

LIBERTY CORNERS
(SR2024 SEG 0040/0000) 0010/0000

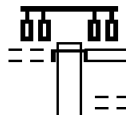
EXTRACT DATE: 12/18/2023 ROADWAY MANAGEMENT SYSTEM PAGE NUMBER: 368
PRINT DATE: 12/19/2023 SLD COUNTY/SR - ANNUAL PRINT COUNTY: BRADFORD
DIR: B TOTAL LEN: 1.800 MI. DIST: 03-9 SR: 2027
LEFT MUN: TOWANDA B RIGHT MUN: TOWANDA B

009505 FT

009505 FT
INTER-AHD

FRANKLIN ST
(BORO)

0040/1653



0040/1653

MAIN ST
(SR0006 SEG 0610/0000)
GRAND ARMY OF REPUBLIC
(SR0006 SEG 0610/0000)
R.D. FARLEY CONN
(TBC)

EXTRACT DATE: 12/18/2023
PRINT DATE: 12/19/2023

ROADWAY MANAGEMENT SYSTEM
SLD COUNTY/SR - ANNUAL PRINT

PAGE NUMBER: 367
COUNTY: BRADFORD

DIR: B TOTAL LEN: 1.800 MI.
LEFT MUN: TOWANDA B

DIST: 03-9 SR: 2027
RIGHT MUN: TOWANDA B

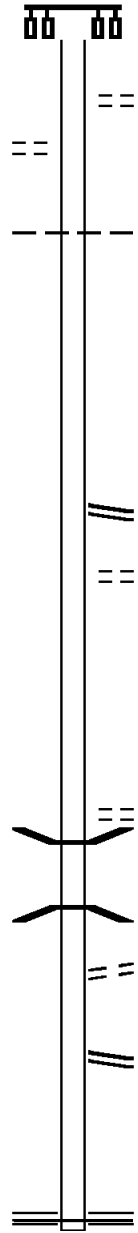
GRANT ST
(BORO)

0040/0524
007852 FT

005215 FT

002433 FT

000000 FT



0040/1451

BARCLAY ST
(BORO)

007852 FT 1 0 00017 0 00 0834+94
TOWANDA
TOWANDA T

5 0040/0000 LENGTH(AH 1653 BK 2637)

005215 FT 1 0 00017 0 00 0808+13
LIBERTY CORNERS RD
(SR2024 SEG 0010/0000)

5 0030/0000 LENGTH(AH 2637 BK 2782)

0020/2154
CHAPEL ST
(T549)

5 002433 FT 1 0 00017 0 00 0780+69
0020/0000 LENGTH(AH 2782 BK 2433)
FOX CHASE DR
(T570)

0010/2175
0010/1784 BMS EN 08/2027/0010/1763
1 0 00017 0 00 0774+23
TRIBUTARY TOWANDA CREEK

0010/1763 BMSBG 08/2027/0010/1763

0010/1042
DAYTON RD
(T546)

0010/0148 RAMP Z RD
(SR9101 SEG 0010/0220)
000000 FT 1 0 00017 0 00 0756+70

NC MA IN ST
SR 0220 SH
(SR0220 SEG 0335/0705)
(SR0220 SEG 0334/0705)

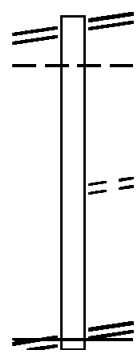
5 0010/0000 MFC BEGIN = C
LENGTH(AH 2433 BK 0000)

EXTRACT DATE: 12/18/2023 ROADWAY MANAGEMENT SYSTEM PAGE NUMBER: 366
 PRINT DATE: 12/19/2023 SLD COUNTY/SR - ANNUAL PRINT COUNTY: BRADFORD
 DIR: B TOTAL LEN: .466 MI. DIST: 03-9 SR: 2026
 LEFT MUN: TOWANDA T RIGHT MUN: TOWANDA T

KINGSLEY HILL RD 002463 FT
 (SR2028 SEG 0030/0000) 0010/2463

000000 FT

LIBERTY CORNERS RD
 (SR2024 SEG 0050/0770) 0010/0000

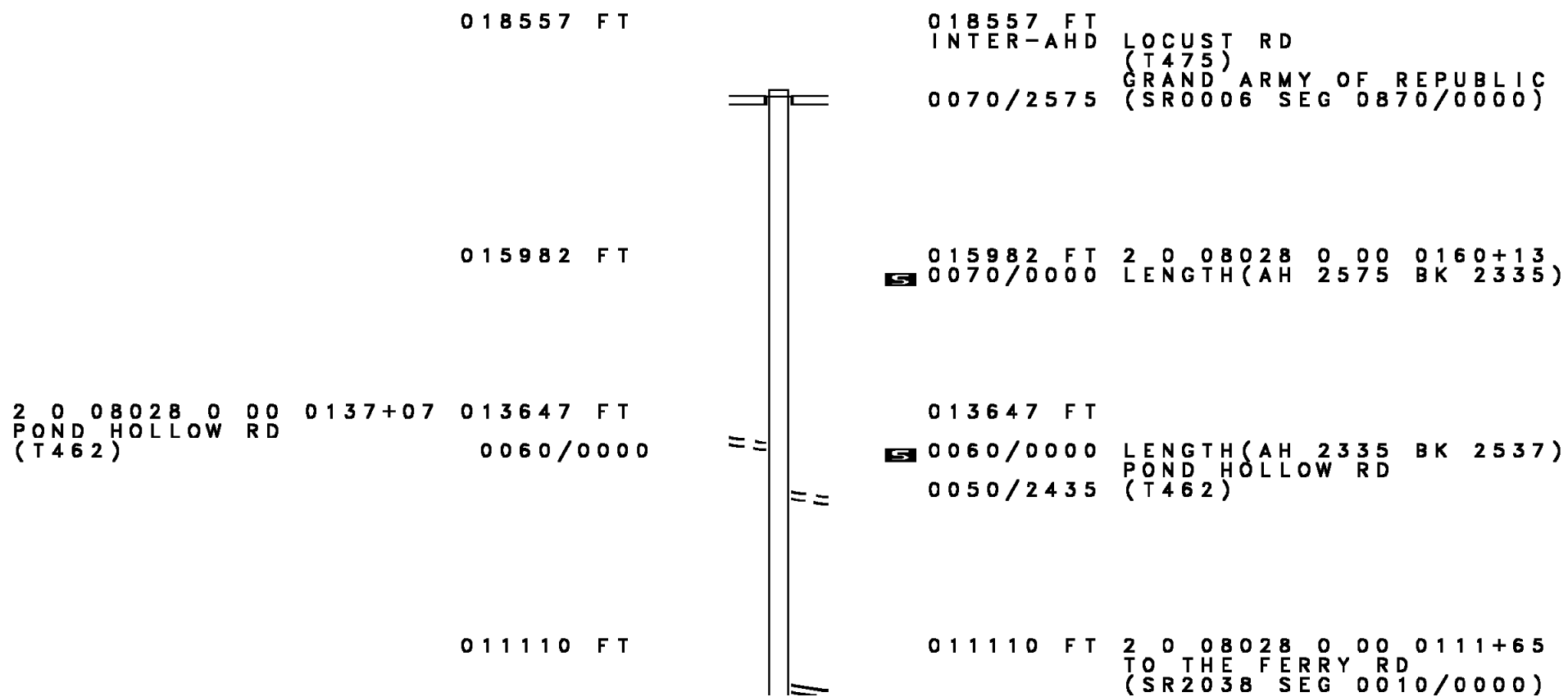


002463 FT KINGSLEY HILL RD
 0010/2463 (SR2028 SEG 0030/0000)
 TOWANDA
 0010/2060 MONROE T


0010/0573 BEIRNE HILL RD
 (T400)
 000000 FT 2 0 08132 0 00 0000+00
 LIBERTY CORNERS RD
 (SR2024 SEG 0050/0770)

NC FORKED RD
 MFC BEGIN = E
 0010/0000 LENGTH(AH 2463 BK 0000)

EXTRACT DATE: 12/18/2023 ROADWAY MANAGEMENT SYSTEM PAGE NUMBER: 365
 PRINT DATE: 12/19/2023 SLD COUNTY/SR - ANNUAL PRINT COUNTY: BRADFORD
 DIR: B TOTAL LEN: 3.515 MI. DIST: 03-9 SR: 2025
 LEFT MUN: WYALUSING T RIGHT MUN: WYALUSING T



DIR: B TOTAL LEN: 3.515 MI. DIST: 03-9 SR: 2025
 LEFT MUN: WYALUSING T RIGHT MUN: WYALUSING T



0050/0000 LENGTH(AH 2537 BK 3105)
 T.SUSQ.RIVER
 STRUCTURE LENGTH 8 FT
 BMSID 08/2025/0040/3043

0040/1906 ARROWHEAD LN
 (TWP)

008005 FT

008005 FT 2 0 08028 0 00 0080+55
 0040/0000 LENGTH(AH 3105 BK 2963)

005042 FT

005042 FT 2 0 08028 0 00 0050+74
 0030/0000 LENGTH(AH 2963 BK 2542)

OLD SCHOOL HOUSE RD
 (T467)
 LC FOR T-467
 (CONN)

0020/1666

0020/1563

002500 FT

002500 FT 2 0 08028 0 00 0025+16
 0020/0000 LENGTH(AH 2542 BK 2500)

FERRY RD
 (T469)

0010/0941

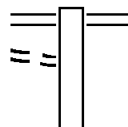
000000 FT

0010/0695 (AAR 361217H)#TRKS 01
 000000 FT 2 0 08028 0 00 0000+00
 NC HOMETS FERRY RD
 INTER-BK SUSQUEHANNA RIVER RD
 (GOVT)
 MFC BEGIN = E
 0010/0000 LENGTH(AH 2500 BK 0000)

EXTRACT DATE: 12/18/2023 ROADWAY MANAGEMENT SYSTEM PAGE NUMBER: 363
PRINT DATE: 12/19/2023 SLD COUNTY/SR - ANNUAL PRINT COUNTY: BRADFORD
DIR: B TOTAL LEN: 8.230 MI. DIST: 03-9 SR: 2024
LEFT MUN: ASYLUM T RIGHT MUN: ASYLUM T

FROM 0187/0420 SH
(CONN)
ELLIS HILL RD

043454 FT
0160/2367



043454 FT SR 0187 SH
0160/2489 (SR0187 SEG 0420/0078)

DIR: B TOTAL LEN: 8.230 MI. DIST: 03-9 SR: 2024
LEFT MUN: ASYLUM T RIGHT MUN: ASYLUM T

(SR2030 SEG 0050/2817) 0160/1539

040965 FT

040965 FT 2 0 08019 0 00 0333+50
5 0160/0000 LENGTH(AH 2489 BK 1566)
ELLIS CREEK
STRUCTURE LENGTH 18 FT
0150/1170 BMSID 08/2024/0150/1170

2 0 08019 0 00 0317+00 039399 FT
MOUNTAIN VIEW RD
(T454) 0150/0000

039399 FT
5 0150/0000 LENGTH(AH 1566 BK 3677)

035722 FT

035722 FT 2 0 08019 0 00 0280+49
MARSHVIEW RD
5 0140/0000 (SR2017 SEG 0070/3205)
LENGTH(AH 3677 BK 3057)
0130/2952 FOR SR 2017 AND 2024
(CONN)

032665 FT

032665 FT 2 0 08019 0 00 0250+65
5 0130/0000 LENGTH(AH 3057 BK 2497)

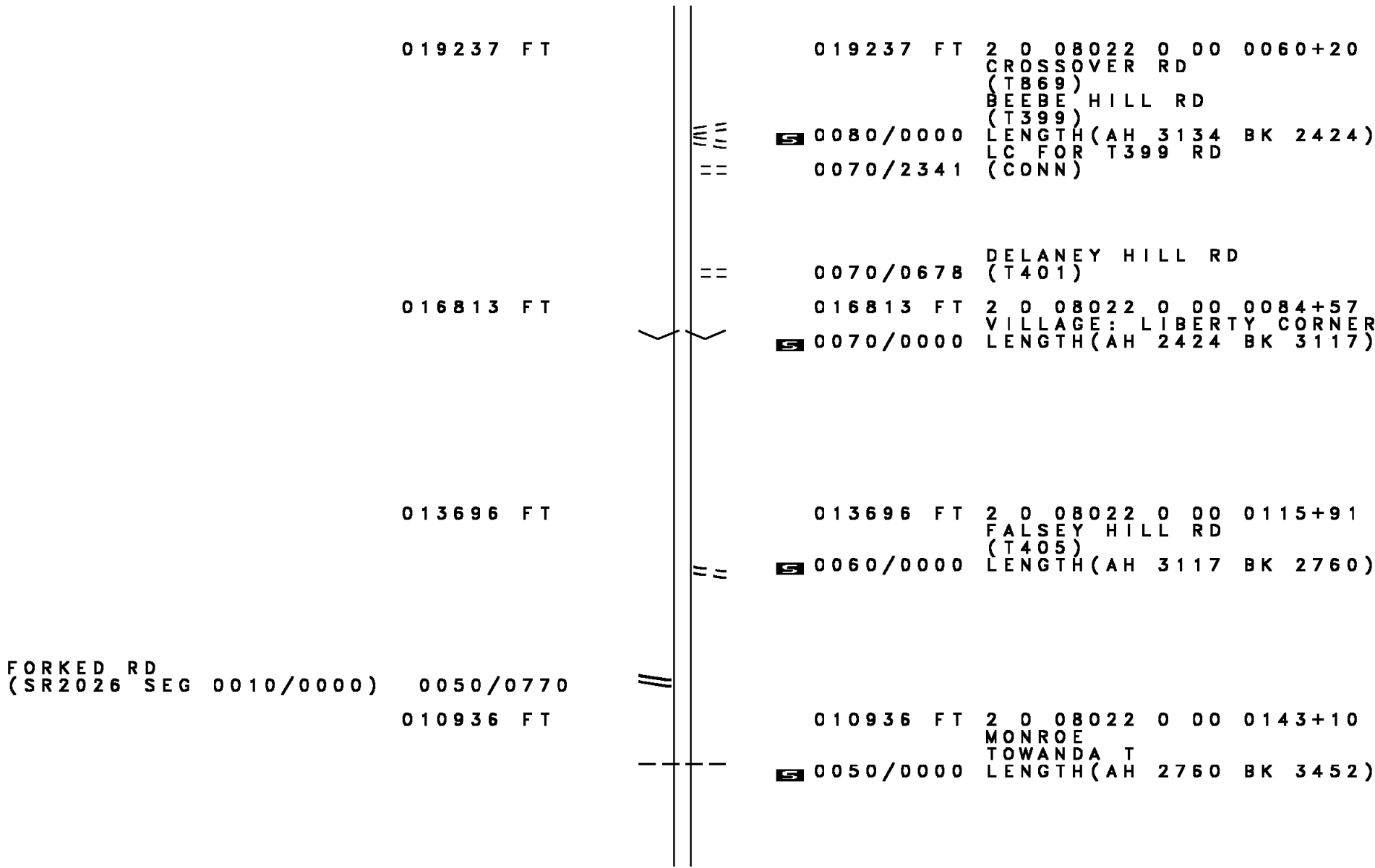
030168 FT

030168 FT 2 0 08019 0 00 0225+35

DIR: B TOTAL LEN: 8.230 MI. DIST: 03-9 SR: 2024
 LEFT MUN: ASYLUM T RIGHT MUN: ASYLUM T

ROAD NAME / COMMENTS	START	END	LENGTH	SR	SEG	START	END	LENGTH	SR	SEG	START	END	LENGTH	SR	SEG
HILL RD (T455) LC FOR HILL RD (CONN)	0110/2424			5		0120/0000			5		BRIDE RD (SR2020 SEG 0010/0000)				
	0110/2290										LENGTH(AH 2497 BK 2436)				
	027732 FT					027732 FT					2 0 08019 0 00 0201+22				
									5		MARCY HILL RD (SR2022 SEG 0060/3511)				
											LENGTH(AH 2436 BK 2465)				
MOUNTAIN VIEW RD (T454)	0100/0065														
	025267 FT					0100/0033					ASYLUM MONROE T				
						025267 FT					2 0 08022 1 00 0000+00				
									5		BOUSE RD (T413)				
											LENGTH(AH 2465 BK 2896)				
2 0 08022 0 00 0031+48 BEIRNE HILL RD (T400)	022371 FT					022371 FT									
	0090/0000								5						
											LENGTH(AH 2896 BK 3134)				
						0080/1956					OWLETT RD (T415)				

DIR: B TOTAL LEN: 8.230 MI. DIST: 03-9 SR: 2024
 LEFT MUN: MONROE T RIGHT MUN: MONROE T



DIR: B TOTAL LEN: 8.230 MI. DIST: 03-9 SR: 2024
 LEFT MUN: TOWANDA T RIGHT MUN: TOWANDA T

2 0 08022 0 00 0177+50 007484 FT
 KINGSLEY HILL RD
 (SR2028 SEG 0010/0000) 0040/0000

TIP TOP RD
 (T457) 0024/0995

005811 FT

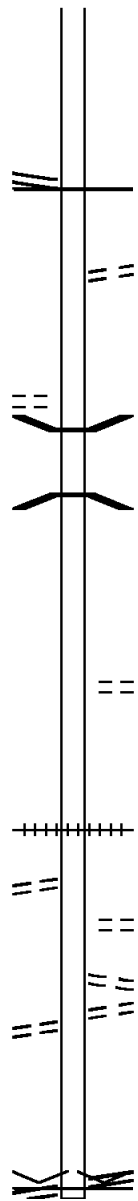
004172 FT

003115 FT

RAILROAD ST
 (T566) 0010/1087

CENTER ST
 (T564) 0010/0476
 000000 FT

SR 2027 SH
 (SR2027 SEG 0030/0000) 0010/0000



007484 FT
 0040/0000 MFC BEGIN = E
 LENGTH(AH 3452 BK 1673)

WOODSIDE RD
 (T408)
 0030/0560
 005811 FT 2 0 08022 0 00 0194+23
 0030/0000 LENGTH(AH 1673 BK 1639)

0024/0853 BMS EN 08/2024/0024/0593
 0 0 00000 0 00 0000+00
 TOWANDA CK
 0024/0593 BMSBG 08/2024/0024/0593
 004172 FT 0 0 00000 0 00 0000+00
 0024/0000 LENGTH(AH 1639 BK 1057)

003115 FT 2 0 08022 0 00 0221+43
 AIRPORT RD
 (T547)
 0020/0000 LENGTH(AH 1057 BK 3115)

0010/1136 (AAR 903413P)#TRKS 01

0010/1001 PLACE LN
 (BORO)
 0010/0885 CHAPEL ST
 (T549)
 0010/0476 CENTER ST
 (T564)
 000000 FT 2 0 08022 0 00 0252+33
 VILLAGE: S TOWANDA
 SR 2027 SH
 (SR2027 SEG 0030/0000)
 NC LI LIBERTY CORNERS RD

0010/0000 MFC BEGIN = D
 LENGTH(AH 3115 BK 0000)

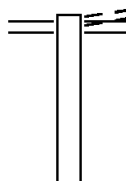
EXTRACT DATE: 12/18/2023 ROADWAY MANAGEMENT SYSTEM PAGE NUMBER: 358
 PRINT DATE: 12/19/2023 SLD COUNTY/SR - ANNUAL PRINT COUNTY: BRADFORD
 DIR: B TOTAL LEN: 2.555 MI. DIST: 03-9 SR: 2023
 LEFT MUN: ASYLUM T RIGHT MUN: ASYLUM T

013488 FT

013488 FT SILL RD
 (T466)
 SR 0187 SH
 0060/1002 (SR0187 SEG 0500/0000)

012486 FT

012486 FT 2 0 08163 0 00 0124+62
 0060/0000 LENGTH(AH 1002 BK 2490)



DIR: B TOTAL LEN: 2.555 MI. DIST: 03-9 SR: 2023
LEFT MUN: ASYLUM T RIGHT MUN: ASYLUM T

009996 FT		009996 FT 2 0 08163 0 00 0099+77	
		0050/0000 LENGTH(AH 2490 BK 2509)	
2 0 08163 0 00 0074+73 007487 FT		007487 FT	
ROCK VIEW LN		0040/0000 LENGTH(AH 2509 BK 2378)	
(PRDR)	==	0030/2113 ULAN LN	
		(PRDR)	
2 0 08163 0 00 0051+00 005109 FT		005109 FT	
EAST MACEDONIA RD		0030/0000 LENGTH(AH 2378 BK 2604)	
(T463)	==		
002505 FT		002505 FT 2 0 08163 0 00 0025+01	
		0020/0000 LENGTH(AH 2604 BK 2505)	
000000 FT		000000 FT 2 0 08163 0 00 0000+00	
		NC ECHO BEACH RD	
		SR 0187 SH	
		(SR0187 SEG 0470/0000)	
		MFC BEGIN = E	
		0010/0000 LENGTH(AH 2505 BK 0000)	

EXTRACT DATE: 12/18/2023 ROADWAY MANAGEMENT SYSTEM PAGE NUMBER: 356
 PRINT DATE: 12/19/2023 SLD COUNTY/SR - ANNUAL PRINT COUNTY: BRADFORD
 DIR: B TOTAL LEN: .665 MI. DIST: 03-9 SR: 2022
 LEFT MUN: ASYLUM T RIGHT MUN: ASYLUM T

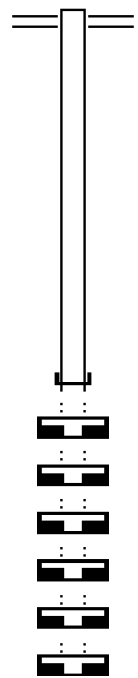
003511 FT

003511 FT LIBERTY CORNERS RD
0060/3511 (SR2024 SEG 0110/0000)

000000 FT

000000 FT 2 0 08019 0 00 0165+21
 INTER-BK NC MARCY HILL RD
 MARCY HILL RD
 (TB19)

000000 FT
 000000 FT
 000000 FT
 000000 FT
 000000 FT
 000000 FT
 000000 FT
 000000 FT



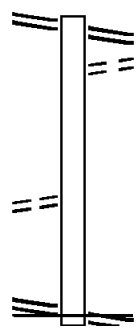
0060/0000 LENGTH(AH 3511 BK 0035)
 000000 FT
 7060/0000 LENGTH(AH 0035 BK 2696)
 000000 FT
 7050/0000 LENGTH(AH 2696 BK 3996)
 000000 FT
 7040/0000 LENGTH(AH 3996 BK 3300)
 000000 FT
 7030/0000 LENGTH(AH 3300 BK 3300)
 000000 FT
 7020/0000 LENGTH(AH 3300 BK 3213)
 000000 FT
 7010/0000 LENGTH(AH 3213 BK 0000)

EXTRACT DATE: 12/18/2023 ROADWAY MANAGEMENT SYSTEM PAGE NUMBER: 355
 PRINT DATE: 12/19/2023 SLD COUNTY/SR - ANNUAL PRINT COUNTY: BRADFORD
 DIR: B TOTAL LEN: .318 MI. DIST: 03-9 SR: 2021
 LEFT MUN: ASYLUM T RIGHT MUN: ASYLUM T

KILMER HILL RD 001678 FT
 (SR2028 SEG 0050/0000) 0010/1678

FOR SR 2021 AND 2030
 (CONN) 0010/0086

2 0 08162 0 00 0000+00 000000 FT
 ELLIS HILL RD
 (SR2030 SEG 0030/0000) 0010/0000



001678 FT KILMER HILL RD
 0010/1678 (SR2028 SEG 0050/0000)
 TO 2028/0050 SH
 0010/1462 (CONN)

NC SCHOOLHOUSE HILL RD
 ELLIS HILL RD
 000000 FT (SR2030 SEG 0030/0000)
 MFC BEGIN = E
 0010/0000 LENGTH(AH 1678 BK 0000)

006035 FT

006035 FT MARSHVIEW RD
 0020/3014 (SR2017 SEG 0060/0000)

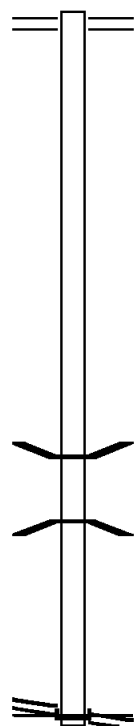
003021 FT

003021 FT 2 0 08160 0 00 0030+24
 0020/0000 LENGTH(AH 3014 BK 3021)

0010/0647 BMTEN 08/2020/0010/0603
 2 0 08160 0 00 0006+43
 BENNETTS CREEK
 0010/0603 BMSBG 08/2020/0010/0603

NC BRIDE RD
 LIBERTY CORNERS RD
 (SR2024 SEG 0120/0000)

INTER-BK HILL RD
 000000 FT (T455)
 MFC BEGIN = D
 0010/0000 LENGTH(AH 3021 BK 0000)



2 0 08160 0 00 0000+00 000000 FT
 LIBERTY CORNERS RD
 (SR2024 SEG 0120/0000) 0010/0000

EXTRACT DATE: 12/18/2023 ROADWAY MANAGEMENT SYSTEM PAGE NUMBER: 353
PRINT DATE: 12/19/2023 SLD COUNTY/SR - ANNUAL PRINT COUNTY: BRADFORD
DIR: B TOTAL LEN: .000 MI. DIST: 03-9 SR: 2019
LEFT MUN: ASYLUM T RIGHT MUN: ASYLUM T

000000 FT
000000 FT



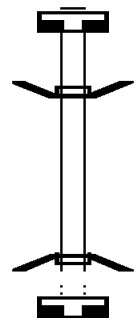
000000 FT
7020/0000 LENGTH(AH 1621 BK 2223)
000000 FT
7010/0000 LENGTH(AH 2223 BK 0000)

EXTRACT DATE: 12/18/2023 ROADWAY MANAGEMENT SYSTEM PAGE NUMBER: 352
 PRINT DATE: 12/19/2023 SLD COUNTY/SR - ANNUAL PRINT COUNTY: BRADFORD
 DIR: B TOTAL LEN: .015 MI. DIST: 03-9 SR: 2018
 LEFT MUN: ASYLUM T RIGHT MUN: ASYLUM T

000078 FT

 000000 FT

 000000 FT

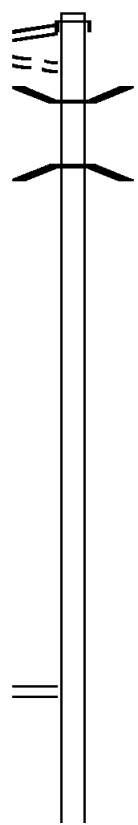


000078 FT
 7014/0000 LENGTH(AH 0100 BK 0078)
 INTER-AHD BRIDGE ST BMSBN 08/2018/0010/0000
 0010/0078 (T403)
 000000 FT 1 1 05787 0 00 0010+46
 INTER-BK BOAT CLUB RD
 (T460)
 BENNETTS CREEK
 BMSBG 08/2018/0010/0000
 0010/0000 LENGTH(AH 0078 BK 0100)
 000000 FT
 7008/0000 LENGTH(AH 0100 BK 0000)

EXTRACT DATE: 12/18/2023 ROADWAY MANAGEMENT SYSTEM PAGE NUMBER: 351
PRINT DATE: 12/19/2023 SLD COUNTY/SR - ANNUAL PRINT COUNTY: BRADFORD

DIR: B TOTAL LEN: 3.228 MI. DIST: 03-9 SR: 2017
LEFT MUN: ASYLUM T RIGHT MUN: ASYLUM T

LIBERTY CORNERS RD 017046 FT
(SR2024 SEG 0140/0000) 0070/3205
FOR SR 2017 AND 2024
(CONN) 0070/3081



017046 FT
INTER-AHD LIBERTY CORNERS RD
0070/3205 (SR2024 SEG 0140/0000)

0070/3045 BMS EN 08/2017/0070/3024
0 0 00000 0 00 0000+00
BENNETTS CREEK
0070/3024 BMSBG 08/2017/0070/3024

013841 FT

013841 FT 2 0 08020 0 00 0155+23
5 0070/0000 LENGTH(AH 3205 BK 2923)

2 0 08020 0 00 0125+85 010918 FT
BRIDE RD
(SR2020 SEG 0020/3014) 0060/0000

010918 FT
5 0060/0000 LENGTH(AH 2923 BK 2221)

DIR: B TOTAL LEN: 3.228 MI. DIST: 03-9 SR: 2017
 LEFT MUN: ASYLUM T RIGHT MUN: ASYLUM T

BARRETT RD
 (T417)

0050/0017
 008697 FT

==

008697 FT 2 0 08020 0 00 0103+79
 O'BRIAN RD
 (T376)

==

0050/0000 LENGTH(AH 2221 BK 2406)

006291 FT

<----->

0040/0041 DURELL CREEK
 STRUCTURE LENGTH 10 FT
 BMSID 08/2017/0040/0041
 006291 FT 2 0 08020 0 00 0079+40
 MOODY RD

==

0040/0000 LENGTH(AH 2406 BK 2828)

003463 FT

003463 FT 2 0 08020 0 00 0051+30
 0030/0000 LENGTH(AH 2828 BK 2560)

BACKL=T464
 (T464)

0020/1806

==

0020/0824 ASYLUM
 TERRY T

000903 FT

<----->

0020/0012 BMSEN 08/2017/0020/0000
 000903 FT 2 0 08020 0 00 0025+62
 TRIBUTARY DURELL CREEK
 BMSBG 08/2017/0020/0000
 0020/0000 LENGTH(AH 2560 BK 0903)

<----->

2 0 08020 0 00 0016+65 000000 FT
 NORTH ST
 (SR2015 SEG 0130/0000) 0010/0000

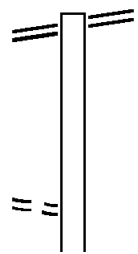
<----->

NC MARSHVIEW RD
 INTER-BK NORTH ST
 000000 FT (SR2015 SEG 0130/0000)
 MFC BEGIN = E
 0010/0000 LENGTH(AH 0903 BK 0000)

EXTRACT DATE: 12/18/2023 ROADWAY MANAGEMENT SYSTEM PAGE NUMBER: 349
 PRINT DATE: 12/19/2023 SLD COUNTY/SR - ANNUAL PRINT COUNTY: BRADFORD
 DIR: B TOTAL LEN: 2.555 MI. DIST: 03-9 SR: 2016
 LEFT MUN: STANDING STONE T RIGHT MUN: STANDING STONE T

GRAND ARMY OF REPUBLIC 013488 FT
 (SR0006 SEG 0800/1630) 0050/1998

2 0 08023 0 00 0131+19 011490 FT
 OSCAR RD
 (T601) 0050/0000



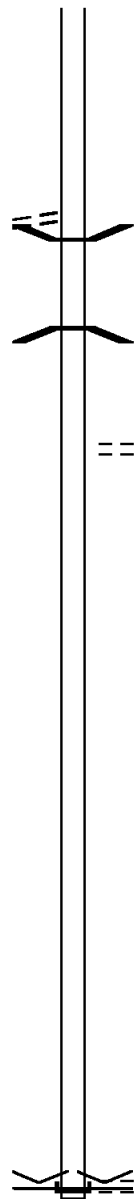
013488 FT GRAND ARMY OF REPUBLIC
 0050/1998 (SR0006 SEG 0800/1630)

011490 FT
 0050/0000 LENGTH(AH 1998 BK 3078)

DIR: B TOTAL LEN: 2.555 MI. DIST: 03-9 SR: 2016
 LEFT MUN: STANDING STONE T RIGHT MUN: STANDING STONE T

FISHER RD
 (T615)

0040/0085
 008412 FT



0040/0029 BMS EN 08/2016/0040/0000
 008412 FT 2 0 08023 0 00 0100+42
 KING CREEK
 BMSBG 08/2016/0040/0000
 0040/0000 LENGTH(AH 3078 BK 3673)

0030/2256 RIVER VISTA DR
 (PRDR)

004739 FT

004739 FT 2 0 08023 0 00 0063+77
 0030/0000 LENGTH(AH 3673 BK 2351)

002388 FT

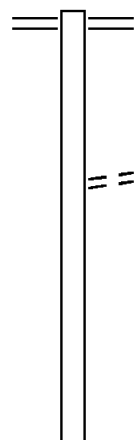
002388 FT 2 0 08023 0 00 0040+30
 0020/0000 LENGTH(AH 2351 BK 2388)

000000 FT

000000 FT 2 0 08023 0 00 0016+47
 VILLAGE: STANDING STONE
 NC RIVER RD
 TOWNSHIP 0823 RT
 (TB23)
 INTER-BK RIVER RD
 (T610)
 MFC BEGIN = E
 0010/0000 LENGTH(AH 2388 BK 0000)

EXTRACT DATE: 12/18/2023 ROADWAY MANAGEMENT SYSTEM PAGE NUMBER: 347
 PRINT DATE: 12/19/2023 SLD COUNTY/SR - ANNUAL PRINT COUNTY: BRADFORD
 DIR: B TOTAL LEN: 6.617 MI. DIST: 03-9 SR: 2015
 LEFT MUN: TERRY T RIGHT MUN: TERRY T

034937 FT



034937 FT SR 0187 SH
 0150/2568 (SR0187 SEG 0340/0000)

032369 FT

0150/0579 CARR RD
 (T441)
 032369 FT 2 0 08021 0 00 0125+00
 0150/0000 LENGTH(AH 2568 BK 2494)

029875 FT

029875 FT 2 0 08021 0 00 0100+36

DIR: B TOTAL LEN: 6.617 MI. DIST: 03-9 SR: 2015
 LEFT MUN: TERRY T RIGHT MUN: TERRY T

Stationing	Segment	Length	Right of Way	Property
0140+00	0140/0000	028288 FT	0140/0000	RIENZE RD (SR2013 SEG 0080/2514) LENGTH(AH 2494 BK 1587)
0130+00	0130/0000	026125 FT	0130/0000	MARSHVIEW RD (SR2017 SEG 0010/0000) 0130/0000 LENGTH(AH 1587 BK 2163)
0120+00	0120/0000	023603 FT	0120/0000	SPRING LAKE RD (T436) LENGTH(AH 2163 BK 2522)
0110+00	0110/0000	022186 FT	0110/0000	0246+83 LENGTH(AH 2522 BK 1417)
0100+00	0100/0000	021255 FT	0100/0000	HERCENBERG RD (T460) LENGTH(AH 1417 BK 0931)
0090+00	0090/0000	021255 FT	0090/0223 021255 FT	BAKER RD (T463)
0090+00	0090/0000	0090/0000	0090/0000	LENGTH(AH 0931 BK 3373)

DIR: B TOTAL LEN: 6.617 MI. DIST: 03-9 SR: 2015
 LEFT MUN: TERRY T RIGHT MUN: TERRY T

017882 FT

==

017882 FT 2 0 08124 0 01 0184+53
 VARGASON RD
 (T392)
 0080/0000 LENGTH(AH 3373 BK 3742)

014140 FT

==

014140 FT 2 0 08124 0 01 0147+11
 0070/0000 LENGTH(AH 3742 BK 3875)
 TERRY
 ALBANY T
 BAILLETS POND RD
 (T394)

2 0 08124 0 01 0108+17 010265 FT
 ROOD RD
 (T392) 0060/0000

==

010265 FT
 0060/0000 LENGTH(AH 3875 BK 3200)

DEWEY RD
 (T391) 0050/0982

==

007065 FT

==

007065 FT 2 0 08124 0 01 0075+65
 SCRIBBINS HOLLOW RD
 (T390)
 0050/0000 LENGTH(AH 3200 BK 1543)

MEAS RD
 (T338)
 LC TO MEAS RD
 (CONN)

005522 FT

0030/2161

0030/1938

003092 FT

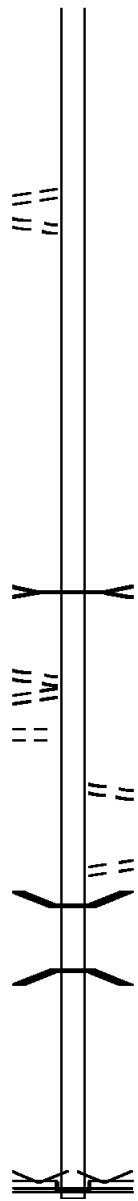
STEVENSON HILL RD
 (T403)
 ALLEN RD
 (T404)
 LC TO ALLEN RD
 (CONN)

0020/0236

0020/0072

000544 FT

000000 FT



005522 FT 2 0 08124 0 01 0060+22
 0040/0000 LENGTH(AH 1543 BK 2430)

003092 FT 2 0 08124 0 00 0025+48
 0030/0000 LENGTH(AH 2430 BK 2548)

0020/0670 TRIBUTARY TO SUGAR RUN
 STRUCTURE LENGTH 10 FT
 BMSID 08/2015/0020/0670

0020/0048 SCHOOL HOUSE RD
 (T389)
 000544 FT 2 0 08124 0 00 0000+00
 0020/0000 LENGTH(AH 2548 BK 0544)
 LC FOR SCHOOL HOUSE RD

0010/0481 (CONN)
 0010/0130 BMSSEN 08/2015/0010/0115
 2 0 08124 1 00 0002+13
 T. SUGAR RUN

0010/0115 BMSBG 08/2015/0010/0115
 000000 FT 2 0 08124 1 00 0000+00
 VILLAGE: EVERGREEN

NC NORTH ST
 WYALUSING/NEW ALBANY RD
 (SR2010 SEG 0050/0221)

INTER-BK MOON ST
 (T387)
 MFC BEGIN = E
 0010/0000 LENGTH(AH 0544 BK 0000)

EXTRACT DATE: 12/18/2023 ROADWAY MANAGEMENT SYSTEM PAGE NUMBER: 343
 PRINT DATE: 12/19/2023 SLD COUNTY/SR - ANNUAL PRINT COUNTY: BRADFORD
 DIR: B TOTAL LEN: 6.005 MI. DIST: 03-9 SR: 2014
 LEFT MUN: ASYLUM T RIGHT MUN: ASYLUM T

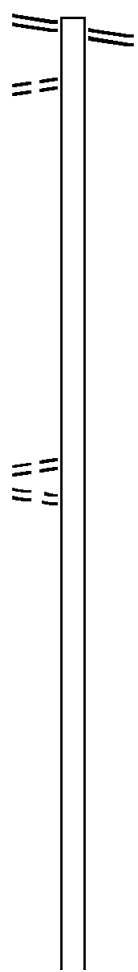
FRENCH ASYLUM RD 031707 FT
 (SR2014 SEG 0050/0000) 0130/1411
 KERRICK HILL RD 0130/1330
 (T446)

030296 FT

2 0 08076 0 00 0275+23 027431 FT
 OLD MILL PARK RD 0120/0000
 (T467)
 LC FOR OLD MILL PARK RD 0110/1980
 (CONN)

025340 FT

022809 FT



031707 FT FRENCH ASYLUM RD
 0130/1411 (SR2014 SEG 0050/0000)

030296 FT 2 0 08076 0 00 0303+97
 0130/0000 LENGTH(AH 1411 BK 2865)

027431 FT
 0120/0000 LENGTH(AH 2865 BK 2091)

025340 FT 2 0 08076 0 00 0254+26
 0110/0000 LENGTH(AH 2091 BK 2531)

022809 FT 2 0 08076 0 00 0228+87
 0100/0000 LENGTH(AH 2531 BK 2312)

DIR: B TOTAL LEN: 6.005 MI. DIST: 03-9 SR: 2014
 LEFT MUN: ASYLUM T RIGHT MUN: ASYLUM T

020497 FT

020497 FT 2 0 08076 0 00 0205+36
 FRENRICK RD
 (T465)

== 5 0090/0000 LENGTH(AH 2312 BK 2178)

018319 FT

018319 FT 2 0 08076 0 00 0183+40
 5 0080/0000 LENGTH(AH 2178 BK 2484)

QUEENS RD
 (T458)
 LC FOR QUEENS RD
 (CONN)

0070/1277

0070/1173

==
 ==

015835 FT

015835 FT 2 0 08076 0 00 0158+93
 VILLAGE: ASYLUM
 FRENRICK RD
 (T465)

5 0070/0000 LENGTH(AH 2484 BK 3926)

011909 FT

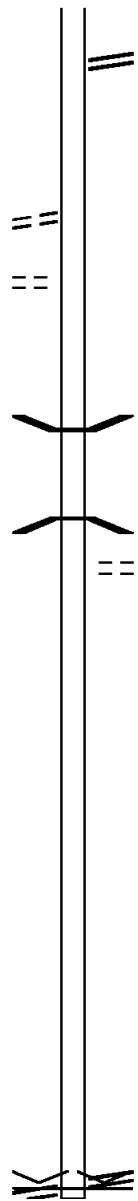
011909 FT 2 0 08076 0 00 0119+55
 5 0060/0000 LENGTH(AH 3926 BK 2298)

009611 FT

009611 FT 2 0 08076 0 00 0096+50

DIR: B TOTAL LEN: 6.005 MI. DIST: 03-9 SR: 2014
 LEFT MUN: ASYLUM T RIGHT MUN: ASYLUM T

RABBIT VALLEY RD
 (T459) 0040/0075
 2 0 08076 0 00 0079+84 007982 FT
 LC TO RABBIT VALLEY RD
 (CONN) 0040/0000



FRENCH ASSYLUM RD
 (SR2014 SEG 0130/1411)
 0050/0000 LENGTH(AH 2298 BK 1629)

007982 FT

0040/0000 LENGTH(AH 1629 BK 2108)

005874 FT

0030/0041 BMS EN 08/2014/0030/0000
 005874 FT 2 0 08076 0 00 0058+57
 DURELL CREEK
 BMSBG 08/2014/0030/0000
 0030/0000 LENGTH(AH 2108 BK 3367)
 V F W RD
 0020/3332 (T462)

002507 FT

002507 FT 2 0 08076 0 00 0025+17
 0020/0000 LENGTH(AH 3367 BK 2507)

000000 FT

000000 FT 2 0 08076 0 00 0000+00
 VILLAGE: DURALL
 SR 0187 SH
 (SR0187 SEG 0420/0000)
 NC FRENCH ASSYLUM RD
 MFC BEGIN = E
 0010/0000 LENGTH(AH 2507 BK 0000)

SR 0187 SH
 (SR0187 SEG 0420/0000) 0010/0000

020747 FT

020747 FT NORTH ST
0080/2514 (SR2015 SEG 0140/0000)

018233 FT

018233 FT 2 0 08021 0 00 0074+82
 S 0080/0000 LENGTH(AH 2514 BK 2168)
 RACE HILL RD
 0070/1713 (SR2012 SEG 0010/0000)

016065 FT

016065 FT 2 0 08021 0 00 0052+47
 S 0070/0000 LENGTH(AH 2168 BK 2738)
 NORWAY RIDGE RD
 0060/1847 (T435)

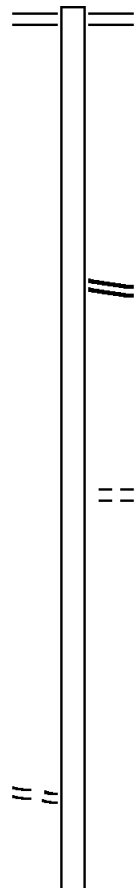
013327 FT

013327 FT 2 0 08021 0 00 0024+66
 S 0060/0000 LENGTH(AH 2738 BK 2428)

CROFT RD
(T433)

0050/0722
010899 FT

010899 FT 2 0 08021 0 00 0000+00
SCRIB MEADOW RD



DIR: B TOTAL LEN: 3.929 MI. DIST: 03-9 SR: 2013
 LEFT MUN: TERRY T RIGHT MUN: TERRY T

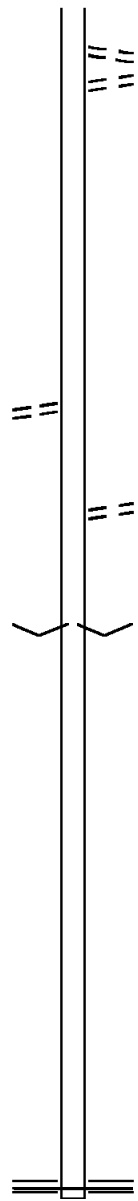
2 0 08009 0 03 0371+94 007436 FT
 MAY RD
 (T415)

0040/0000

005242 FT

002798 FT

000000 FT



0050/0000 (T437)
 LENGTH(AH 2428 BK 3463)
 LC FOR SCRIB MEADOW RD
 0040/3355 (CONN)

007436 FT

0040/0000 LENGTH(AH 3463 BK 2194)

0030/0902 WELLS RD
 (T413)

005242 FT 2 0 08009 0 03 0350+18

VILLAGE: RIENZE
 0030/0000 LENGTH(AH 2194 BK 2444)

002798 FT 2 0 08009 0 03 0325+94

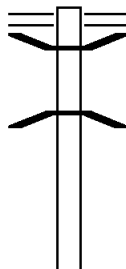
0020/0000 LENGTH(AH 2444 BK 2798)

000000 FT 2 0 08009 0 02 0299+67

NC RIENZE RD
 WYALUSING/NEW ALBANY RD
 (SR2010 SEG 0130/0000)
 MFC BEGIN = E
 0010/0000 LENGTH(AH 2798 BK 0000)

EXTRACT DATE: 12/18/2023 ROADWAY MANAGEMENT SYSTEM PAGE NUMBER: 338
 PRINT DATE: 12/19/2023 SLD COUNTY/SR - ANNUAL PRINT COUNTY: BRADFORD
 DIR: B TOTAL LEN: 2.697 MI. DIST: 03-9 SR: 2012
 LEFT MUN: TERRY T RIGHT MUN: TERRY T

014240 FT



014240 FT SR 0187 SH
 0060/1183 (SR0187 SEG 0290/0000)
 0060/1008 BMSSEN 08/2012/0060/0977
 2 0 08172 0 00 0139+54
 T.SUSQ.RIVER
 0060/0977 BMSBG 08/2012/0060/0977

013057 FT

013057 FT 2 0 08172 0 00 0129+74
 0060/0000 LENGTH(AH 1183 BK 1808)

DIR: B TOTAL LEN: 2.697 MI. DIST: 03-9 SR: 2012
LEFT MUN: TERRY T RIGHT MUN: TERRY T

011249 FT

011249 FT 2 0 08172 0 00 0111+88
S 0050/0000 LENGTH(AH 1808 BK 2343)

008906 FT

008906 FT 2 0 08172 0 00 0087+87
PARADISE RD
(T887)
= S 0040/0000 LENGTH(AH 2343 BK 3280)

005626 FT

005626 FT 2 0 08172 0 00 0055+89
S 0030/0000 LENGTH(AH 3280 BK 3004)

002622 FT

002622 FT 2 0 08172 0 00 0026+10
S 0020/0000 LENGTH(AH 3004 BK 2622)

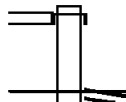
000000 FT

000000 FT 2 0 08172 0 00 0000+00
RIENZE RD
(SR2013 SEG 0070/1713)
NC RACE HILL RD
MFC BEGIN = E
S 0010/0000 LENGTH(AH 2622 BK 0000)

RIENZE RD
(SR2013 SEG 0070/1713) 0010/0000

EXTRACT DATE: 12/18/2023 ROADWAY MANAGEMENT SYSTEM PAGE NUMBER: 336
PRINT DATE: 12/19/2023 SLD COUNTY/SR - ANNUAL PRINT COUNTY: BRADFORD
DIR: B TOTAL LEN: 6.709 MI. DIST: 03-9 SR: 2011
LEFT MUN: TERRY T RIGHT MUN: TERRY T

WYALUSING/NEW ALBANY RD 035423 FT
(SR2010 SEG 0180/0000) 0150/2126



035423 FT
INTER-AHD WYALUSING/NEW ALBANY RD
0150/2126 (SR2010 SEG 0180/0000)
WILMOT RD
(SR2007 SEG 0120/1442)
0150/1607 MFC BEGIN = D

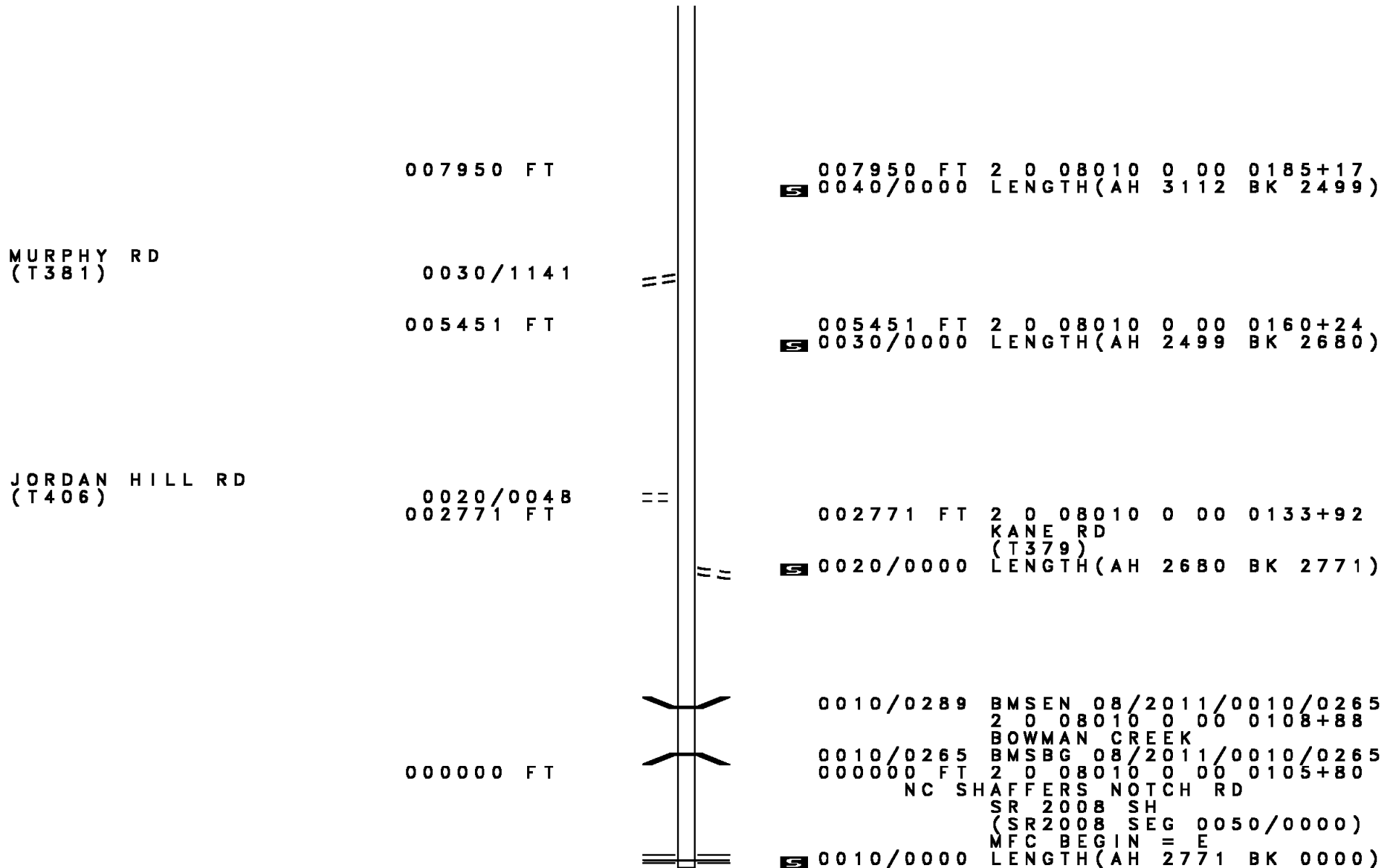
DIR: B TOTAL LEN: 6.709 MI. DIST: 03-9 SR: 2011
 LEFT MUN: TERRY T RIGHT MUN: TERRY T

		==	0150/1448	FOR SR 2007 AND 2011 (CONN)
			033297 FT	
2 0 08010 0 00 0443+42	033297 FT			
LONG MARY RD		==	0150/0000	
(T431)				
			0150/0000	LENGTH(AH 2126 BK 2888)
			0140/2841	BMSSEN 08/2011/0140/2768
				0 0 00000 0 00 0000+00
				SUGAR RUN
			0140/2768	BMSBG 08/2011/0140/2768
	030409 FT			
			030409 FT	2 0 08010 0 00 0409+89
			0140/0000	LENGTH(AH 2888 BK 2498)
	027911 FT			
			027911 FT	2 0 08010 0 00 0384+90
				AMBS RD
				(T462)
		==	0130/0000	LENGTH(AH 2498 BK 3390)
	024521 FT			
			024521 FT	2 0 08010 0 00 0351+01
			0120/0000	LENGTH(AH 3390 BK 2427)
HIGLEY RD				
(T379)	0110/1788	==		

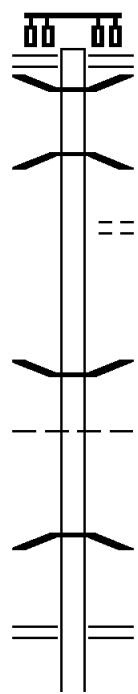
DIR: B TOTAL LEN: 6.709 MI. DIST: 03-9 SR: 2011
 LEFT MUN: TERRY T RIGHT MUN: TERRY T

022094 FT		022094 FT	2 0 08010 0 00 0331+24
			SOWDEN RD
			(T414)
	==	0110/0000	LENGTH(AH 2427 BK 2293)
019801 FT		019801 FT	2 0 08010 0 00 0303+81
		0100/0000	LENGTH(AH 2293 BK 2564)
017237 FT		017237 FT	2 0 08010 0 00 0281+48
			SAXE RD
			(T417)
	==	0090/0000	LENGTH(AH 2564 BK 1575)
015662 FT		015662 FT	2 0 08010 0 00 0262+42
		0080/0000	LENGTH(AH 1575 BK 2006)
013656 FT		013656 FT	2 0 08010 0 00 0242+09
		0070/0000	LENGTH(AH 2006 BK 1129)
2 0 08010 0 00 0230+80		012527 FT	
HEATH RD			
(T400)		0060/0000	LENGTH(AH 1129 BK 1465)
	==		
011062 FT		011062 FT	2 0 08010 0 00 0216+21
			TERRY
			ALBANY T
	---	0050/0000	LENGTH(AH 1465 BK 3112)

DIR: B TOTAL LEN: 6.709 MI. DIST: 03-9 SR: 2011
 LEFT MUN: ALBANY T RIGHT MUN: ALBANY T



061824 FT



061824 FT G A R HW
 (SR0006 SEG 1000/0000)
 0250/2551
 0250/2156 BMSEN 08/2010/0250/2088
 1 0 00014 0 00 0036+65
 LEHIGH VALLEY RAILRO RR
 0250/2088 BMSBG 08/2010/0250/2088
 0250/1307 GRAVEL PIT RD
 (T496)

059273 FT

059273 FT 1 0 00014 0 00 0016+08
 0250/0000 LENGTH(AH 2551 BK 1612)
 0240/1612 BMSEN 08/2010/0240/0151

0240/0881 WYALUSING
 TERRY T
 1 0 00014 0 00 0001+68
 SUSQUE.RIVER

057661 FT

0240/0151 BMSBG 08/2010/0240/0151
 057661 FT 1 0 00014 0 00 0000+00
 SR 0187 SH
 (SR0187 SEG 0200/0000)
 0240/0000 LENGTH(AH 1612 BK 2012)
 GOOSENECK RD

DIR: B TOTAL LEN: 11.709 MI. DIST: 03-9 SR: 2010
 LEFT MUN: TERRY T RIGHT MUN: TERRY T

		==	0230/1366 (T425)
	055649 FT		055649 FT 2 0 08010 0 01 0610+44 [S] 0230/0000 LENGTH(AH 2012 BK 2432)
	053217 FT		053217 FT 2 0 08010 0 01 0586+03 [S] 0220/0000 LENGTH(AH 2432 BK 2893)
CANFIELD RD (T412)	0210/1185	==	
	050324 FT		050324 FT 2 0 08010 0 01 0557+00 WOODS RD (T410) [S] 0210/0000 LENGTH(AH 2893 BK 3216)
BENJAMIN RD (T350)	0200/1693	==	
2 0 08010 0 01 0525+00 047108 FT PARADISE RD (T887)	0200/0000	==	047108 FT [S] 0200/0000 LENGTH(AH 3216 BK 2581) ROBINSON RD (T420) 0 0 00000 0 00 0000+00 N B SUGAR R BMSBG 08/2010/0190/2265
		==	0190/2552 0190/2284
		==	0190/2265

DIR: B TOTAL LEN: 11.709 MI. DIST: 03-9 SR: 2010
LEFT MUN: TERRY T RIGHT MUN: TERRY T

044527 FT

044527 FT 2 0 08010 0 01 0499+01
0190/0000 LENGTH(AH 2581 BK 3405)

041122 FT

0180/0835 BMS EN 08/2010/0180/0785
2 0 08010 0 00 0472+52
TRIB. TO SUGAR RUN
0180/0785 BMSBG 08/2010/0180/0785

041122 FT 2 0 08010 0 00 0464+73
SHAFFERS NOTCH RD
(SR2011 SEG 0150/2126)
0180/0000 LENGTH(AH 3405 BK 2351)

038771 FT

038771 FT 2 0 08012 0 00 0096+10
0170/0000 LENGTH(AH 2351 BK 2503)

036268 FT

036268 FT 2 0 08012 0 00 0070+96
0160/0000 LENGTH(AH 2503 BK 2571)

033697 FT

033697 FT 2 0 08012 0 00 0045+14
0150/0000 LENGTH(AH 2571 BK 2468)

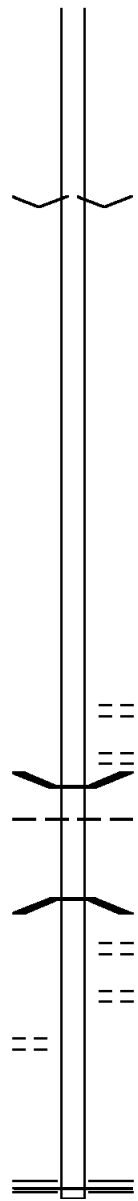
DIR: B TOTAL LEN: 11.709 MI. DIST: 03-9 SR: 2010
 LEFT MUN: TERRY T RIGHT MUN: TERRY T

031229 FT	031229 FT	2 0 08012 0 00 0020+35
	==	IRON BRIDGE RD
		(T438)
		5 0140/0000 LENGTH(AH 2468 BK 1967)
2 0 08012 0 00 0000+00 029262 FT	029262 FT	
RIENZE RD		
(SR2013 SEG 0010/0000) 0130/0000	=	5 0130/0000 LENGTH(AH 1967 BK 2517)
		T. SUGAR RUN
		STRUCTURE LENGTH 16 FT
		BMSID 08/2010/0120/2449
		5 0120/2449
		5 0120/1586
		MCGUIRE RD
		(T430)
026745 FT	026745 FT	2 0 08009 0 02 0274+71
		5 0120/0000 LENGTH(AH 2517 BK 2795)
2 0 08009 0 02 0247+00 023950 FT	023950 FT	
SPRING LAKE RD		
(T436) 0110/0000	=	5 0110/0000 LENGTH(AH 2795 BK 2618)
021332 FT	021332 FT	2 0 08009 0 02 0220+27
		5 0100/0000 LENGTH(AH 2618 BK 2009)
		SOUTH RD
		0090/1735 (T377)
SALISBURY RD		

DIR: B TOTAL LEN: 11.709 MI. DIST: 03-9 SR: 2010
 LEFT MUN: TERRY T RIGHT MUN: TERRY T

Stationing	Segment	Notes	Stationing	Segment	Notes
(T378)	0090/1283	==			
	019323 FT		019323 FT	2 0 08009 0 01 0200+08	
			5 0090/0000	VILLAGE: NEW ERA LENGTH(AH 2009 BK 2468)	
			0080/1852	BMS EN 08/2010/0080/1819 2 0 08009 0 01 0193+39	
			0080/1819	SUGAR RUN BMSBG 08/2010/0080/1819	
MESSERSMITH RD (T395)	0080/1521	==			
	016855 FT		0080/0882	TERRY ALBANY T	
			5 0080/0000	016855 FT 2 0 08009 0 01 0175+29 LENGTH(AH 2468 BK 2934)	
2 0 08009 0 01 0145+82 SCRIBBINS HOLLOW RD (T390)	013921 FT		013921 FT		
	0070/0000	==	5 0070/0000	LENGTH(AH 2934 BK 1946)	
	011975 FT		5 0060/0000	011975 FT 2 0 08009 0 01 0125+71 LENGTH(AH 1946 BK 1687)	
SCHOOL HOUSE RD (T389)	0050/0800	==			
NORTH ST (SR2015 SEG 0010/0000)	0050/0221	==	0050/0221	MOON ST (T387)	
	010288 FT		0050/0028	BMS EN 08/2010/0050/0000	
			010288 FT	2 0 08009 0 00 0102+64	
			5 0050/0000	T. SUGAR RUN BMSBG 08/2010/0050/0000 LENGTH(AH 1687 BK 2722)	
ALLEN RD (T404)	0040/2372	==			

DIR: B TOTAL LEN: 11.709 MI. DIST: 03-9 SR: 2010
 LEFT MUN: ALBANY T RIGHT MUN: ALBANY T



007566 FT

007566 FT 2 0 08009 0 00 0075+48
 VILLAGE: EVERGREEN
 0040/0000 LENGTH(AH 2722 BK 2510)

005056 FT

005056 FT 2 0 08009 0 00 0050+44
 0030/0000 LENGTH(AH 2510 BK 2518)

002538 FT


002538 FT 2 0 08009 0 00 0025+32
 0020/0000 LENGTH(AH 2518 BK 2538)

==

0010/1667 DEMPSEY HILL RD
 (T405)

==

0010/1268 ELEM LN
 (BORO)




0010/1037 BMSBN 08/2010/0010/0973



0010/0988 ALBANY
 NEW ALBANY B



2 0 08009 0 00 0009+83



0010/0973 SOUTH BRANCH TOWANDA CR
 BMSBG 08/2010/0010/0973

==

0010/0533 RAILROAD ST
 (BORO)

==

0010/0327 MAIN ST
 (BORO)

WHITE AL
 (BORO)

0010/0153
 000000 FT

==

000000 FT 2 0 08009 0 00 0000+00

NC WY ALUSING NEW ALBANY RD

FRONT ST

(SRO220 SEG 0100/0000)

MFC BEGIN = D

0010/0000 LENGTH(AH 2538 BK 0000)

EXTRACT DATE: 12/18/2023 ROADWAY MANAGEMENT SYSTEM PAGE NUMBER: 326
 PRINT DATE: 12/19/2023 SLD COUNTY/SR - ANNUAL PRINT COUNTY: BRADFORD
 DIR: B TOTAL LEN: 7.859 MI. DIST: 03-9 SR: 2009
 LEFT MUN: WILMOT T RIGHT MUN: WILMOT T

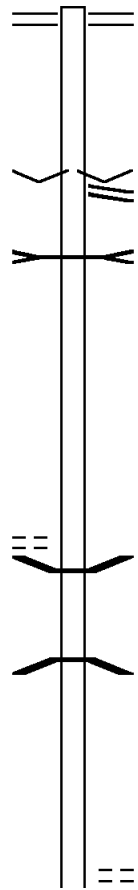
041494 FT

040544 FT

0150/0053

036929 FT

034809 FT



041494 FT SR 0187 SH
 0160/0950 (SR0187 SEG 0080/0000)

040544 FT 2 0 08013 0 00 0404+88
 VILLAGE: HOLLEBBACK
 PANTHERLICK RD
 (SR2005 SEG 0100/1823)
 5 0160/0000 LENGTH(AH 0950 BK 3615)
 PANTHER LICK
 STRUCTURE LENGTH 43 FT
 0150/3402 BMSID 08/2009/0150/3402

0150/0014 BMSID 08/2009/0150/0000
 036929 FT 2 0 08013 0 00 0370+08
 T. PANTHER L.
 BMSBG 08/2009/0150/0000
 5 0150/0000 LENGTH(AH 3615 BK 2120)

034809 FT 2 0 08013 0 00 0349+00
 FENTON RD
 (T419)

ROSS RD
 (T421)

DIR: B TOTAL LEN: 7.859 MI. DIST: 03-9 SR: 2009
 LEFT MUN: WILMOT T RIGHT MUN: WILMOT T

			5	0140/0000	LENGTH(AH 2120 BK 2315)
032494 FT				032494 FT	2 0 08013 0 00 0325+81
			5	0130/0000	LENGTH(AH 2315 BK 2508)
				0120/1203	BURKE RD (T408)
029986 FT				029986 FT	2 0 08013 0 00 0300+69
			5	0120/0000	LENGTH(AH 2508 BK 2514)
027472 FT				027472 FT	2 0 08013 0 00 0275+51
			5	0110/0000	LENGTH(AH 2514 BK 3104)
				0100/1129	
				0100/0955	
024368 FT				024368 FT	2 0 08013 0 00 0244+42
					NC TUBACH RD WILMOT RD
			5	0100/0000	(SR2007 SEG 0080/0000)
				0090/1850	LENGTH(AH 3104 BK 2196)
					BMS EN 08/2009/0090/1836
					2 0 08013 0 00 0240+91
					TRIB TO FOSTER BRANCH
				0090/1836	BMSBG 08/2009/0090/1836

FISK RD
 (T387)
 LC FOR FISK RD
 (CONN)

DIR: B TOTAL LEN: 7.859 MI. DIST: 03-9 SR: 2009
 LEFT MUN: WILMOT T RIGHT MUN: WILMOT T

LC FOR WILLIAMS RD
 (CONN)

0090/0199
 022172 FT

WILLIAMS RD
 (T416)

0090/0000

==

022172 FT 2 0 08013 0 00 0222+40

VILLAGE: WILMONT

0090/0000 LENGTH(AH 2196 BK 2544)

019628 FT

019628 FT 2 0 08013 0 00 0197+03

LOUIES RD
 (T415)

==

0080/0000 LENGTH(AH 2544 BK 2187)

017441 FT

017441 FT 2 0 08013 0 00 0175+18

0070/0000 LENGTH(AH 2187 BK 3410)

014031 FT

014031 FT 2 0 08013 0 00 0141+10

NEUBER RD
 (T411)

==

0060/0000 LENGTH(AH 3410 BK 2120)

2 0 08013 0 00 0119+52 011911 FT
 ROUSE RD
 (T407) 0050/0000

==

011911 FT KAUFMANN RD
 (T381)

0050/0000 LENGTH(AH 2120 BK 3668)

DIR: B TOTAL LEN: 7.859 MI. DIST: 03-9 SR: 2009
 LEFT MUN: WILMOT T RIGHT MUN: WILMOT T

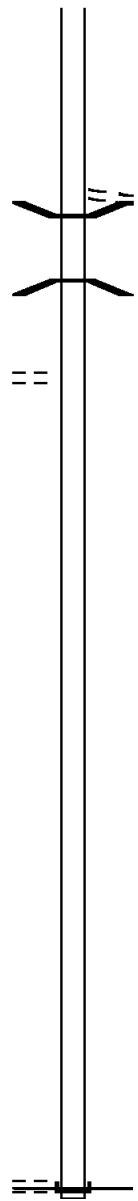
2 0 08013 0 00 0083+05 008243 FT
 KANE RD
 (T380) 0040/0000

005027 FT

002514 FT

000000 FT

CUMMINSKY RD
 (T377) 0010/0000



0040/1101 SAXE POND RD
 (T379)
 0040/0643 BMSEN 08/2009/0040/0628
 2 0 08013 0 00 0089+18
 CROOKED RUN
 0040/0628 BMSBG 08/2009/0040/0628
 008243 FT
 0040/0000 LENGTH(AH 3668 BK 3216)

005027 FT 2 0 08013 0 00 0050+65
 0030/0000 LENGTH(AH 3216 BK 2513)

002514 FT 2 0 08013 0 00 0025+33
 0020/0000 LENGTH(AH 2513 BK 2514)

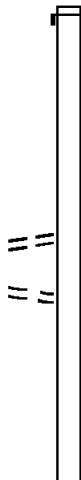
000000 FT 2 0 08013 0 00 0000+00
 NC SR 2009 SH
 INTER-BK SR 1015 SH
 (SR1015 SEG 0020/1895)
 MFC BEGIN = D
 BK-SULLIVAN (56)
 0010/0000 LENGTH(AH 2514 BK 0000)

EXTRACT DATE: 12/18/2023 ROADWAY MANAGEMENT SYSTEM PAGE NUMBER: 322
 PRINT DATE: 12/19/2023 SLD COUNTY/SR - ANNUAL PRINT COUNTY: BRADFORD
 DIR: B TOTAL LEN: 3.096 MI. DIST: 03-9 SR: 2008
 LEFT MUN: ALBANY T RIGHT MUN: ALBANY T

016345 FT

016345 FT
 INTER-AHD MARSH RD
 0060/2740 (T500)

LC FOR CUMMISKEY RD
 (CONN) 0060/0247
 2 0 08011 0 00 0025+90 013605 FT
 CUMMISKEY RD
 (T377) 0060/0000



013605 FT
 0060/0000 LENGTH(AH 2740 BK 3016)

DIR: B TOTAL LEN: 3.096 MI. DIST: 03-9 SR: 2008
LEFT MUN: ALBANY T RIGHT MUN: ALBANY T

2 0 08011 0 00 0058+27 010589 FT
SHAFFERS NOTCH RD
(SR2011 SEG 0010/0000) 0050/0000

010589 FT
S 0050/0000 LENGTH(AH 3016 BK 3019)

007570 FT

007570 FT 2 0 08010 0 00 0075+64
S 0040/0000 LENGTH(AH 3019 BK 2605)

0030/1481 LC TO SHARER RD
(CONN)
0030/1354 SHARER RD
(T402)

004965 FT

004965 FT 2 0 08010 0 00 0049+61
S 0030/0000 LENGTH(AH 2605 BK 2430)

002535 FT

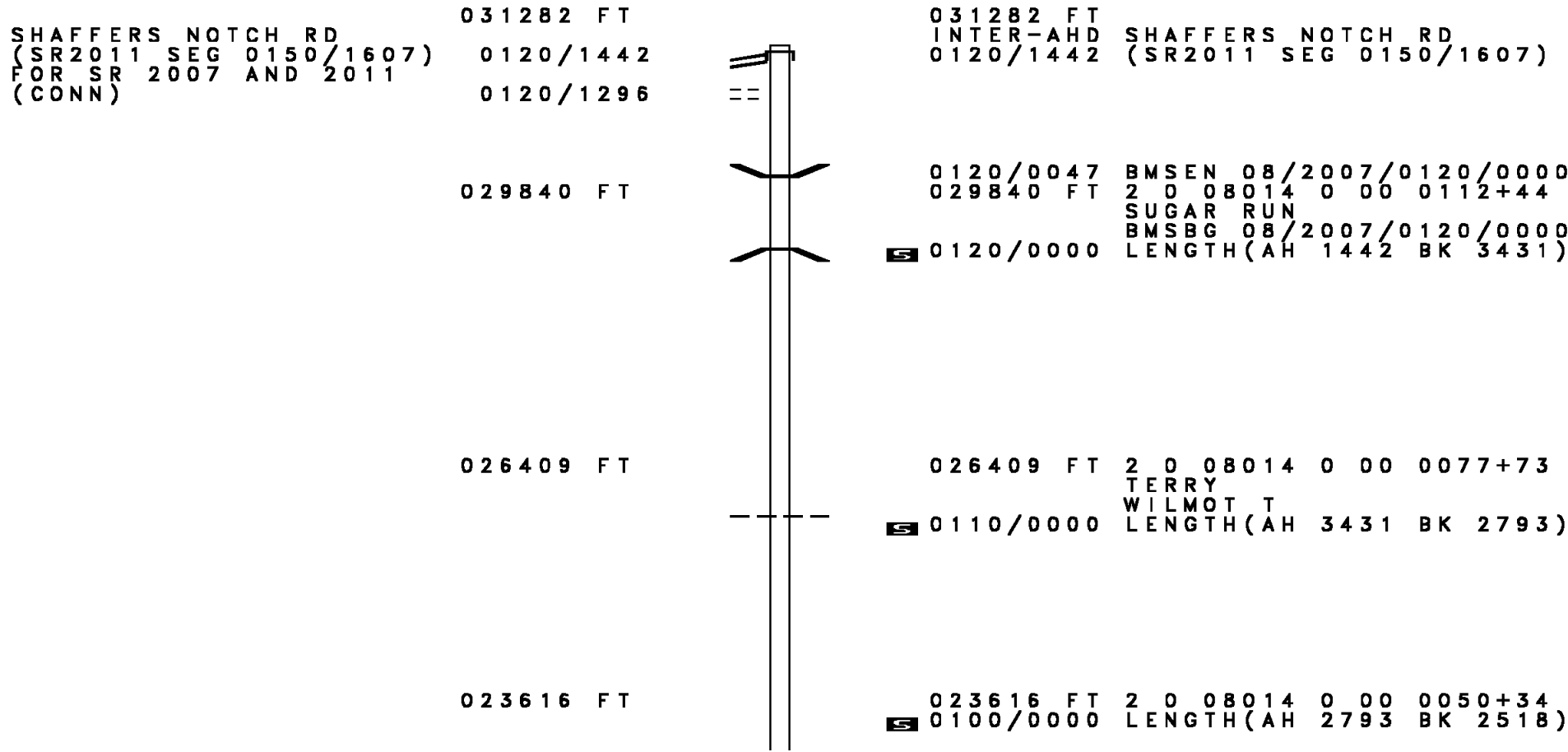
002535 FT 2 0 08010 0 00 0025+33
S 0020/0000 LENGTH(AH 2430 BK 2535)

000000 FT

000000 FT 2 0 08010 0 00 0000+00
VILLAGE: LADDSBURG
SR 0220 SH
(SR0220 SEG 0040/0000)
NC MARSH RD
MFC BEGIN = E
S 0010/0000 LENGTH(AH 2535 BK 0000)

LADDSBURG HILL RD
(T408)
SR 0220 SH
(SR0220 SEG 0040/0000) 0010/0000

EXTRACT DATE: 12/18/2023 ROADWAY MANAGEMENT SYSTEM PAGE NUMBER: 320
 PRINT DATE: 12/19/2023 SLD COUNTY/SR - ANNUAL PRINT COUNTY: BRADFORD
 DIR: B TOTAL LEN: 5.925 MI. DIST: 03-9 SR: 2007
 LEFT MUN: TERRY T RIGHT MUN: TERRY T



DIR: B TOTAL LEN: 5.925 MI. DIST: 03-9 SR: 2007
 LEFT MUN: WILMOT T RIGHT MUN: WILMOT T

2 0 08014 0 00 0025+65 021098 FT
 WILLIAMS RD
 (T416) 0090/0000

021098 FT
 0090/0000 LENGTH(AH 2518 BK 2454)

018644 FT

018644 FT 2 0 08014 0 00 0000+00
 SR 2009 SH
 (SR2009 SEG 0100/0000)
 MFC BEGIN = D
 0080/0000 LENGTH(AH 2454 BK 1381)

017263 FT

017263 FT 2 0 08122 0 00 0114+80
 0070/0000 LENGTH(AH 1381 BK 2350)

LOUIES RD
 (T415) 0060/1069

014913 FT

014913 FT 2 0 08122 0 00 0090+92
 COTTER RD
 (T388)
 0060/0000 LENGTH(AH 2350 BK 3014)

011899 FT

011899 FT 2 0 08122 0 00 0059+76
 0050/0000 LENGTH(AH 3014 BK 2609)

DIR: B TOTAL LEN: 5.925 MI. DIST: 03-9 SR: 2007
 LEFT MUN: WILMOT T RIGHT MUN: WILMOT T

NEUBER RD
 (T411)

0040/0697
 009290 FT

==

009290 FT 2 0 08122 0 00 0032+79
 STOO THOFF RD

(T386)
 0040/0000 LENGTH(AH 2609 BK 3266)
 LC TO STOO THOFF RD
 0030/3084 (CONN)

==
 ==

2 0 08122 0 00 0000+00 006024 FT
 KAUFMAN RD
 (T381) 0030/0000

==

006024 FT KISNER RD
 (T382)
 0030/0000 LENGTH(AH 3266 BK 3041)

==

002983 FT

002983 FT 2 0 08118 0 00 0029+81
 0020/0000 LENGTH(AH 3041 BK 2983)

MESSERSMITH FARM RD
 (T406)

0010/1514

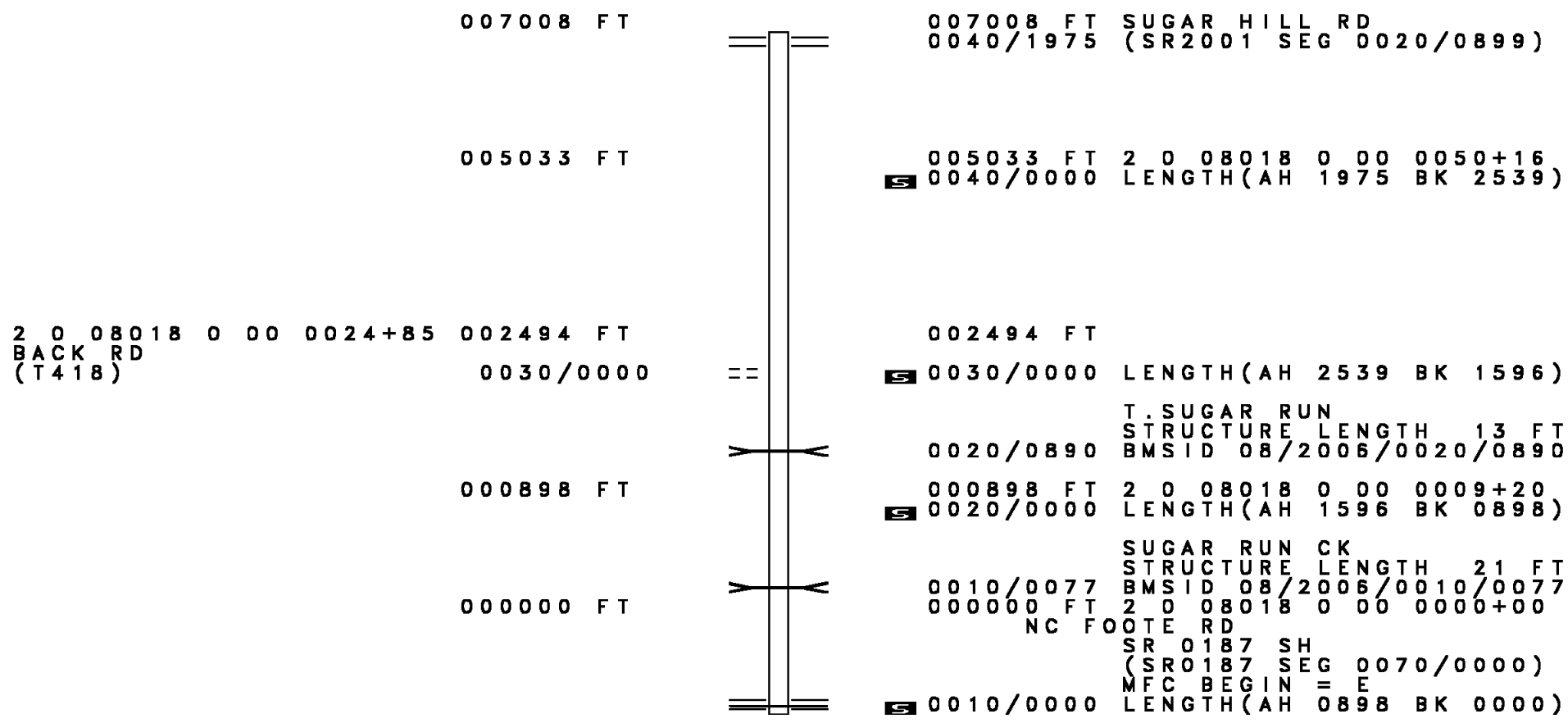
==

000000 FT

000000 FT 2 0 08118 0 00 0000+00

NC WILMOT RD
 INTER-BK KNELLER RD
 (TB14)
 MFC BEGIN = E
 0010/0000 LENGTH(AH 2983 BK 0000)

==



EXTRACT DATE: 12/18/2023 ROADWAY MANAGEMENT SYSTEM PAGE NUMBER: 316
PRINT DATE: 12/19/2023 SLD COUNTY/SR - ANNUAL PRINT COUNTY: BRADFORD
DIR: B TOTAL LEN: 4.588 MI. DIST: 03-9 SR: 2005
LEFT MUN: WILMOT T RIGHT MUN: WILMOT T

DIR: B TOTAL LEN: 4.588 MI. DIST: 03-9 SR: 2005
LEFT MUN: WILMOT T RIGHT MUN: WILMOT T

(SR2009 SEG 0160/0000) 0100/1823 0100/1823 (SR2009 SEG 0160/0000)

022403 FT 022403 FT 2 0 08015 0 00 0223+33
0100/0000 LENGTH(AH 1823 BK 2525)

019878 FT 019878 FT 2 0 08015 0 00 0198+75
0090/0000 LENGTH(AH 2525 BK 2286)

FENTON RD
(T419)

0080/0342

017592 FT 0080/0077 LC TO/FROM DOUGLAS RD
017592 FT (CONN)
0080/0000 LENGTH(AH 2286 BK 2658)
DOUGLASS RD
0070/2581 (T389)

014934 FT 014934 FT 2 0 08015 0 00 0149+90
0070/0000 LENGTH(AH 2658 BK 1691)

2 0 08015 0 00 0132+99
COTTER RD
(T388)

013243 FT
0060/0000

013243 FT
0060/0000 LENGTH(AH 1691 BK 2081)

DIR: B TOTAL LEN: 4.588 MI. DIST: 03-9 SR: 2005
 LEFT MUN: WILMOT T RIGHT MUN: WILMOT T

2 0 08015 0 00 0112+17 011162 FT NELSON RD (T438)	0050/0000	==	011162 FT 0050/0000 LENGTH(AH 2081 BK 3469)
	007693 FT		007693 FT 2 0 08015 0 00 0077+23 0040/0000 LENGTH(AH 3469 BK 3010)
2 0 08015 0 00 0046+92 004683 FT KISNER RD (T407)	0030/0000	== ==	004683 FT TYLER RD (T407) 0030/0000 LENGTH(AH 3010 BK 2146)
	002537 FT		002537 FT 2 0 08015 0 00 0025+42 0020/0000 LENGTH(AH 2146 BK 2537)
POND RD (T409)	0010/0675 000000 FT	==	000000 FT 2 0 08015 0 00 0000+00 NC PAN PANTHERLICK RD INTER-BK PANTHERLICK RD (T828) MFC BEGIN = E 0010/0000 LENGTH(AH 2537 BK 0000)

EXTRACT DATE: 12/18/2023 ROADWAY MANAGEMENT SYSTEM PAGE NUMBER: 313
 PRINT DATE: 12/19/2023 SLD COUNTY/SR - ANNUAL PRINT COUNTY: BRADFORD
 DIR: B TOTAL LEN: .753 MI. DIST: 03-9 SR: 2004
 LEFT MUN: WILMOT T RIGHT MUN: WILMOT T

003978 FT

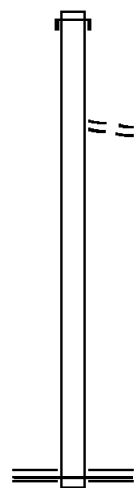
003978 FT AH-WYOMING (65)
 INTER-AHD ROCK HILL RD
 0020/1470 (SR4004 SEG 0010/0000)

002508 FT

0020/0528 STURDEVANT RD (T386)
 002508 FT 2 0 08153 0 00 0025+55
 0020/0000 LENGTH(AH 1470 BK 2508)

000000 FT

000000 FT 2 0 08153 0 00 0000+00
 NC HO LLLAND HILLS RD
 SUGAR HILL RD
 (SR2001 SEG 0060/0000)
 MFC BEGIN = E
 0010/0000 LENGTH(AH 2508 BK 0000)



EXTRACT DATE: 12/18/2023 ROADWAY MANAGEMENT SYSTEM PAGE NUMBER: 312
 PRINT DATE: 12/19/2023 SLD COUNTY/SR - ANNUAL PRINT COUNTY: BRADFORD
 DIR: B TOTAL LEN: 3.442 MI. DIST: 03-9 SR: 2003
 LEFT MUN: WILMOT T RIGHT MUN: WILMOT T

SR 0187 SH 018175 FT
 (SR0187 SEG 0050/0000) 0070/3289

018175 FT SR 0187 SH
 0070/3289 (SR0187 SEG 0050/0000)

014886 FT

014886 FT 2 0 08016 0 00 0150+17
 0070/0000 LENGTH(AH 3289 BK 2865)

DOUGLAS RD
 (T389)

0060/1481

==

012021 FT

012021 FT 2 0 08016 0 00 0121+35

TUTTLE RD
 (T435)

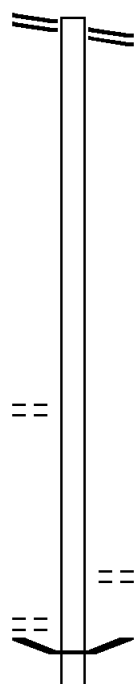
0050/1592

==

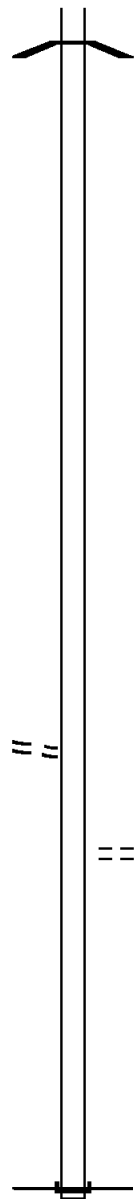
0060/0000 SQUIRE RD
 (T390)
 LENGTH(AH 2865 BK 2036)

==

0050/1119 BMS EN 08/2003/0050/1105
 2 0 08016 0 00 0112+13



DIR: B TOTAL LEN: 3.442 MI. DIST: 03-9 SR: 2003
 LEFT MUN: WILMOT T RIGHT MUN: WILMOT T



0050/1105 TRIBUTARY SUGAR RUN
 BMSBG 08/2003/0050/1105

009985 FT

009985 FT 2 0 08016 0 00 0100+93
 0050/0000 LENGTH(AH 2036 BK 2567)

007418 FT

007418 FT 2 0 08016 0 00 0074+99
 0040/0000 LENGTH(AH 2567 BK 2434)

004984 FT

004984 FT 2 0 08016 0 00 0050+39
 0030/0000 LENGTH(AH 2434 BK 2134)

TYLER RD
 (T383)

0020/0023
 002850 FT

002850 FT 2 0 08016 0 00 0028+82
 SICK RD
 (T384)
 0020/0000 LENGTH(AH 2134 BK 2850)

000000 FT

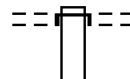
000000 FT 2 0 08016 0 00 0000+00
 NC GRANT HILL RD
 INTER-BK ADAMS RD
 (T482)
 MFC BEGIN = E
 0010/0000 LENGTH(AH 2850 BK 0000)

EXTRACT DATE: 12/18/2023 ROADWAY MANAGEMENT SYSTEM PAGE NUMBER: 310
PRINT DATE: 12/19/2023 SLD COUNTY/SR - ANNUAL PRINT COUNTY: BRADFORD
DIR: B TOTAL LEN: 2.184 MI. DIST: 03-9 SR: 2002
LEFT MUN: WILMOT T RIGHT MUN: WILMOT T

DIETZ RD
(T434)

011531 FT

0052/2991

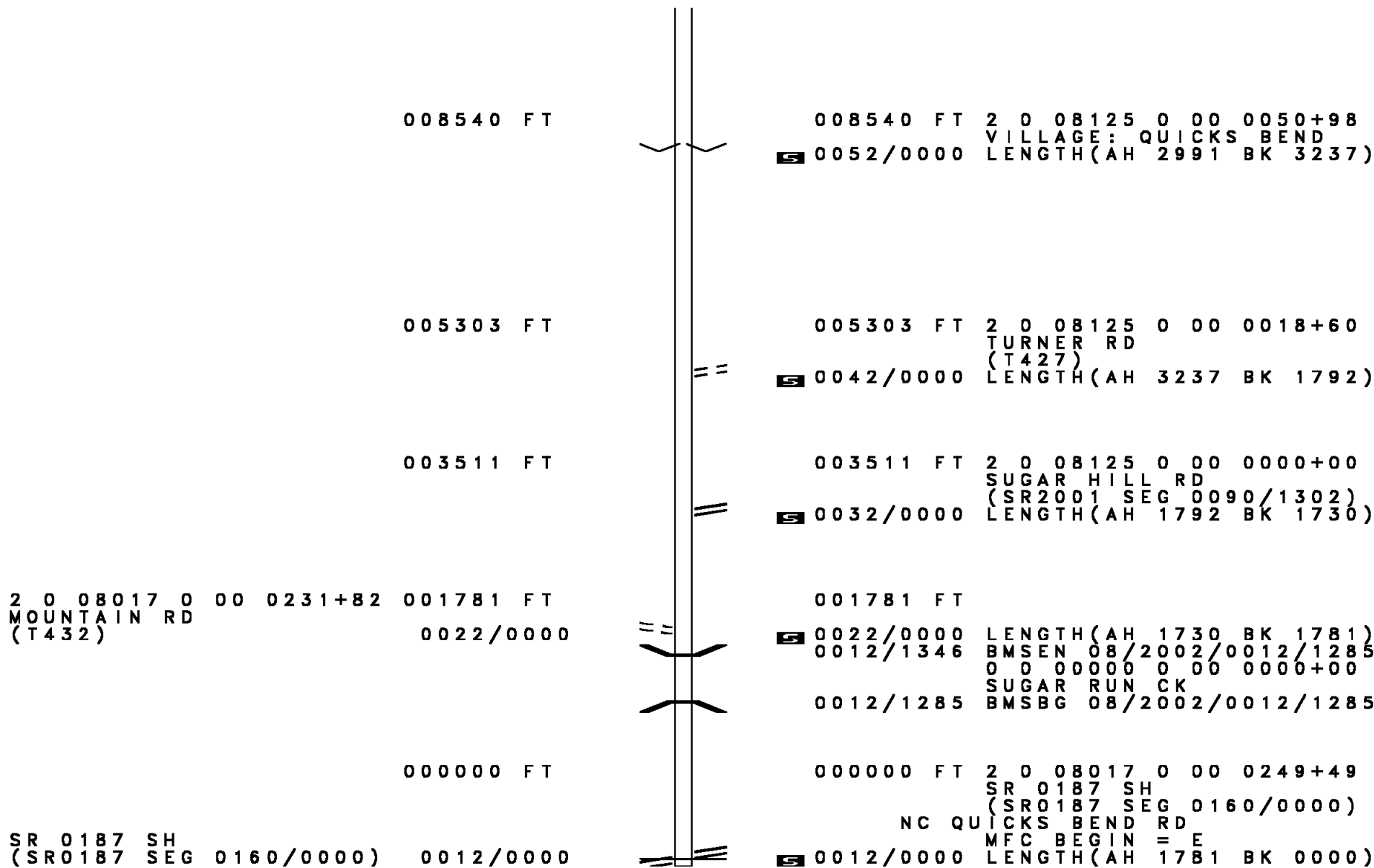


011531 FT
INTER-AHD

0052/2991

MORRIS RD
(T391)
DETRICK RD
(T392)

DIR: B TOTAL LEN: 2.184 MI. DIST: 03-9 SR: 2002
 LEFT MUN: WILMOT T RIGHT MUN: WILMOT T



EXTRACT DATE: 12/18/2023 ROADWAY MANAGEMENT SYSTEM PAGE NUMBER: 308
 PRINT DATE: 12/19/2023 SLD COUNTY/SR - ANNUAL PRINT COUNTY: BRADFORD
 DIR: B TOTAL LEN: 4.031 MI. DIST: 03-9 SR: 2001
 LEFT MUN: WILMOT T RIGHT MUN: WILMOT T

021285 FT

021285 FT
 INTER-AHD QUICKS BEND RD
 (SR2002 SEG 0032/0000)
 QUICKS BEND RD
 (SR2002 SEG 0032/0000)

019983 FT

019983 FT 2 0 08017 0 00 0200+94
 0090/0000 LENGTH(AH 1302 BK 2587)

017396 FT

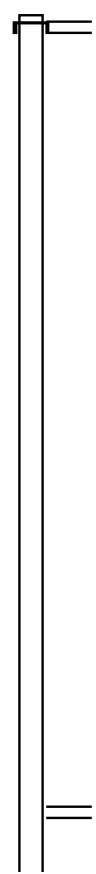
017396 FT 2 0 08017 0 00 0174+91
 0080/0000 LENGTH(AH 2587 BK 2466)

014930 FT

014930 FT 2 0 08017 0 00 0150+10
 0070/0000 LENGTH(AH 2466 BK 2323)

012607 FT

012607 FT 2 0 08017 0 00 0126+73
 HOLLAND HILLS RD
 (SR2004 SEG 0010/0000)
 0060/0000 LENGTH(AH 2323 BK 3122)



DIR: B TOTAL LEN: 4.031 MI. DIST: 03-9 SR: 2001
 LEFT MUN: WILMOT T RIGHT MUN: WILMOT T

BACK RD
 (T418)

0050/1823

==

009485 FT

009485 FT 2 0 08017 0 00 0095+28
 S 0050/0000 LENGTH(AH 3122 BK 1944)

007541 FT

007541 FT 2 0 08017 0 00 0075+69
 S 0040/0000 LENGTH(AH 1944 BK 2513)

005028 FT

005028 FT 2 0 08017 0 00 0050+37
 S 0030/0000 LENGTH(AH 2513 BK 1595)

FOOTE RD
 (SR2006 SEG 0040/1975) 0020/0899

==

2 0 08017 0 00 0034+30 003433 FT

HOGAN RD
 (T436)

0020/0000

==

003433 FT
 S 0020/0000 LENGTH(AH 1595 BK 3433)

000000 FT

000000 FT 2 0 08017 0 00 0000+00
 NC SUGAR HILL RD
 INTER-BK SR 4003 SH
 (SR4003 SEG 0030/2193)
 MFC BEGIN = E
 BK-WYOMING (65)
 S 0010/0000 LENGTH(AH 3433 BK 0000)

==

EXTRACT DATE: 12/18/2023 ROADWAY MANAGEMENT SYSTEM PAGE NUMBER: 306
 PRINT DATE: 12/19/2023 SLD COUNTY/SR - ANNUAL PRINT COUNTY: BRADFORD
 DIR: B TOTAL LEN: 2.012 MI. DIST: 03-9 SR: 1079
 LEFT MUN: WARREN T RIGHT MUN: WARREN T








010624 FT
 010624 FT
 010624 FT



010624 FT
 7080/0000 LENGTH(AH 1625 BK 3368)
 010624 FT
 7070/0000 LENGTH(AH 3368 BK 2918)
 010624 FT
 7060/0000 LENGTH(AH 2918 BK 2623)
 INTER-AHD COBURN HILL RD
 (TB10)

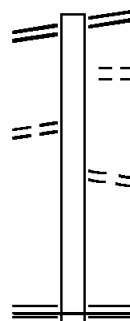
DIR: B TOTAL LEN: 2.012 MI. DIST: 03-9 SR: 1079
 LEFT MUN: WARREN T RIGHT MUN: WARREN T

Stationing	Distance	Right-of-Way	Right-of-Way Description
		0050/2623	REAGAN HILL RD (T889)
008001 FT	008001 FT	0050/0000	LENGTH(AH 2623 BK 1938)
006063 FT	006063 FT	0040/0000	BOWEN RD (T913) LENGTH(AH 1938 BK 1940)
004123 FT	004123 FT	0030/0000	LENGTH(AH 1940 BK 2604)
NICHOLS RD (T907)	0020/1956		
001519 FT	001519 FT	0020/0000	THOMAS RD (T919) LENGTH(AH 2604 BK 1519)
000000 FT	000000 FT	0010/0000	VILLAGE: WARREN CENTER WARREN CENTER RD (SR1038 SEG 0070/1909) NC CO BURN HILL RD MFC BEGIN = E LENGTH(AH 1519 BK 0000)
WARREN CENTER RD (SR1038 SEG 0070/1909)	0010/0000		

000165 FT		000165 FT 7024/0000	LENGTH(AH 1130 BK 0146) BMSSEN 08/1075/0020/0000
000019 FT		INTER-AHD 0020/0146 000019 FT INTER-BK	WATERMAN RD (TB75) 1 0 00014 1 00 0014+17 WATERMAN RD (TB75) WYALUSING CK BMSBG 08/1075/0020/0000
000019 FT		5 0020/0000 000019 FT 7020/0000	LENGTH(AH 0146 BK 0918) BMSBG 08/1075/0020/0000
000019 FT		000019 FT 7014/0000	LENGTH(AH 0918 BK 0026) BMSBG 08/1075/0010/0000
000000 FT		INTER-AHD 0010/0019 000000 FT INTER-BK	WATERMAN RD (TB75) 2 0 08151 0 00 0024+51 WATERMAN RD (TB75) TRIB TO WYALUSING CREEK BMSBG 08/1075/0010/0000
000000 FT		5 0010/0000 000000 FT 7010/0000	LENGTH(AH 0026 BK 0019) BMSSEN 08/1075/0010/0000 WATERMAN RD (TB75) 2 0 08151 0 00 0024+51 WATERMAN RD (TB75) TRIB TO WYALUSING CREEK BMSBG 08/1075/0010/0000
000000 FT		000000 FT 7010/0000	LENGTH(AH 0019 BK 2457) LENGTH(AH 2457 BK 0000)

EXTRACT DATE: 12/18/2023 ROADWAY MANAGEMENT SYSTEM PAGE NUMBER: 303
 PRINT DATE: 12/19/2023 SLD COUNTY/SR - ANNUAL PRINT COUNTY: BRADFORD
 DIR: B TOTAL LEN: .203 MI. DIST: 03-9 SR: 1074
 LEFT MUN: WYALUSING B RIGHT MUN: WYALUSING B

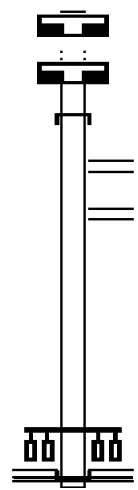
CHURCH ST 001073 FT
 (SR0706 SEG 0020/0000) 0010/1073
 FRONT ST
 (BORO) 0010/0648
 000000 FT



001073 FT TAYLOR AV
 0010/1073 (SR0706 SEG 0020/0000)
 0010/0993 (BORO AL
 (BORO)
 NC MAIN ST
 FROM 0006/0970 SH
 0010/0068 (CONN)
 000000 FT 1 1 01069 0 00 0000+00
 NC BRIDGE ST
 STATE ST
 (SR0006 SEG 0970/0478)
 MFC BEGIN = E
 0010/0000 LENGTH(AH 1073 BK 0000)

000995 FT
 000995 FT

 000000 FT



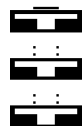
000995 FT
 7020/0000 LENGTH(AH 1385 BK 1053)
 000995 FT
 7012/0000 LENGTH(AH 1053 BK 0995)
 INTER-AHD YANUZZI DR (LEPRINO)
 0010/0995 (CITY)
 RAMP FROM NY 17 EB RD
 0010/0915 (GOVT)
 RAMP TO NY 17 WB RD
 0010/0876 (GOVT)

 000000 FT 1 0 00287 4 00 0000+00
 NC YA NUZZI DR
 SR 0220 SH
 (SR0220 SEG 0811/1027)
 (SR0220 SEG 0810/1024)

 INTER-BK RIVER RD
 (TWP)
 MFC BEGIN = D
 0010/0000 LENGTH(AH 0995 BK 0000)

EXTRACT DATE: 12/18/2023 ROADWAY MANAGEMENT SYSTEM PAGE NUMBER: 301
 PRINT DATE: 12/19/2023 SLD COUNTY/SR - ANNUAL PRINT COUNTY: BRADFORD
 DIR: B TOTAL LEN: .000 MI. DIST: 03-9 SR: 1071
 LEFT MUN: SAYRE B RIGHT MUN: SAYRE B

000000 FT
 000000 FT
 000000 FT



000000 FT
 7020/0000 LENGTH(AH 3320 BK 0875)
 000000 FT
 7012/0000 LENGTH(AH 0875 BK 0525)
 000000 FT
 7010/0000 LENGTH(AH 0525 BK 0000)

DIR: B TOTAL LEN: .889 MI. DIST: 03-9 SR: 1070
 LEFT MUN: SAYRE B RIGHT MUN: SAYRE B

MOHAWK ST 004694 FT
 (SR0199 SEG 0120/0000) 0020/3622

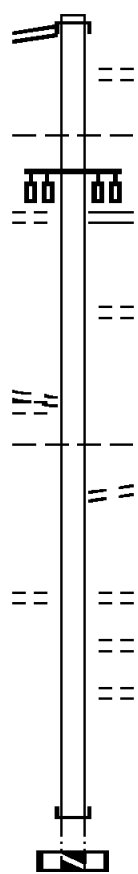
TUSCARORA ST
 (BORO) 0020/2316

WILBUR AV
 (BORO)
 BRADFORD ST
 (BORO) 0020/0913
 SAYRE
 SOUTH WAVERLY B 0020/0840

1 0 00287 0 00 0864+11 001072 FT
 WILCOX ST
 (BORO) 0020/0000

000000 FT

000000 FT



004694 FT
 INTER-AHD KEYSTONE AV
 0020/3622 (SR0199 SEG 0120/0000)
 MOHAWK ST ET
 (BORO)
 0020/3467

0020/2645 SAYRE
 SOUTH WAVERLY B
 PITNEY ST
 (SR1069 SEG 0080/2478)
 0020/2316

0020/1202 HILL ST
 (BORO)

0020/0616 WILLIAM ST
 (BORO)

001072 FT HENRY ST
 (BORO)
 5 0020/0000 LENGTH (AH 3622 BK 1072)
 WARREN ST
 (BORO)
 0010/0818 (BORO)
 0010/0314 PENNSYLVANIA AV
 (BORO)

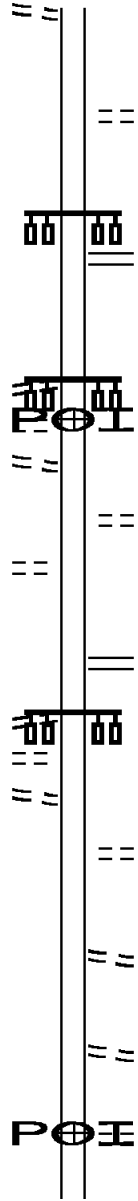
000000 FT 1 0 00287 0 00 0875+00
 NC KEYSTONE AV
 INTER-BK NEW YORK STATE LINE
 (STBD)

5 0010/0000 LTH AH 001072 BK 000100
 000000 FT
 7004/0000 LTH AH 000100 BK 000000

Address	Distance (FT)	Notes	Address	Distance (FT)	Notes
	021284	FT	021284	FT	INTER-AHD
WILLIAM ST (BORO)	0080/2038	==	TUSCARORA ST (BORO) KEYSTONE AV (SR1070 SEG 0020/2316)	0080/2478	
WARREN ST (BORO)	0080/1543	==	BARANYK AV (BORO)	0080/1937	
MARTIN ST (BORO)	0080/1253	==	WARREN ST (BORO)	0080/1253	
MURRAY ST (BORO)	0080/0967	==	EASTWOOD CR (BORO) PENNSYLVANIA AV (BORO)	0080/0630	
2 0 08114 0 00 0081+80	018806	FT	0080/0285	018806	FT
HOWARD ST (BORO)	0080/0000	==	0080/0000	LENGTH(AH 2478 BK 2675)	
FULTON ST (BORO)	0070/1975	==			
A ST (BORO)	0070/1700	==			
ULSTER ST (BORO)	0070/1424	==	0070/1488	HORIZON WY (BORO)	
2 0 08114 0 00 0057+07	016131	FT	016131	FT	
ELMIRA ST (BORO)	0070/0000	==	0070/0000	NC PITNEY ST LENGTH(AH 2675 BK 3157)	
TO 4022/0120 SH (CONN)	0060/2091	==			
WILAWANA RD (SR4022 SEG 0120/3207)	0060/1938	==	0060/1965	SOUTH WAVERLY ATHENS T	
FROM 4022/0120 SH			0060/1938		

DIR: B TOTAL LEN: 4.031 MI. DIST: 03-9 SR: 1069
 LEFT MUN: ATHENS T RIGHT MUN: ATHENS T

Stationing / Description	Stationing	Distance (FT)	Notes / Details
(CONN)	0060/1847		
		012974 FT	
	0060/0800		COLE ST (T205)
	0060/0000		LENGTH(AH 3157 BK 2546) LOCKHART ST (SR1068 SEG 0010/0000)
	0050/2265		
LC TO LOWES PLAZA DR (CONN)	0050/0860		
LOWES PLAZA DR (PRDR)	0050/0759		(APRA) CALVIN C. COLE I
LC FROM LOWES PLAZA DR (CONN)	0050/0689		
WINSLOW ST (T222)	0050/0066		WESTBROOK ST (T216)
	010428 FT		
	0050/0000		LENGTH(AH 2546 BK 2560) MCDUFFEE ST (SR1066 SEG 0010/0000)
LC TO WALMART PLAZA DR (CONN)	0040/2017		
WALMART PLAZA DR (PRDR)	0040/1917		
LC FROM WALMART PLAZA D (CONN)	0040/1802		
			CLINTON ST (T223)
		007868 FT	
	0040/0577		HERRICK AV (T224)
	0040/0000		LENGTH(AH 2560 BK 2444) BRESSLER ST (T225)
	0030/1775		(APRA) BLUE SPRUCE M H BLUE SPRUCE LN (PRDR)



DIR: B TOTAL LEN: 4.031 MI. DIST: 03-9 SR: 1069
 LEFT MUN: ATHENS T RIGHT MUN: ATHENS T

TO 1064/0010 SH
 (CONN)

005424 FT

0020/3242

002096 FT

NORTH ST
 (BORO)

0010/1470

CHESTNUT ST
 (BORO)
 CENTRAL AV
 (BORO)
 BRIDGE ST
 (BORO)
 SOUTH ST
 (BORO)

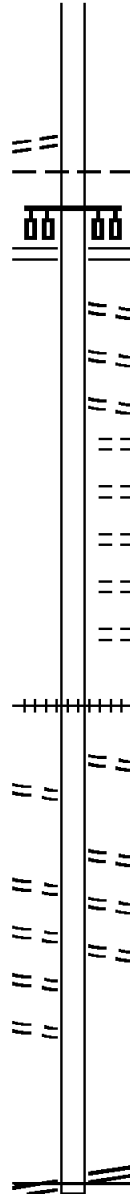
0010/1139

0010/0813

0010/0490

0010/0160
 000000 FT

MAIN ST
 (SR0199 SEG 0050/0000) 0010/0000



005424 FT 2 0 08066 0 01 0366+98
 0030/0000 LENGTH(AH 2444 BK 3328)

0020/3195 ATHENS
 ATHENS B
 PINE ST
 (SR1064 SEG 0010/0549)

0020/3157 LONGWAY ST

0020/2643 (BORO)
 LAUREL AV

0020/2253 (BORO)
 ANN ST

0020/1891 (BORO)
 HUGH ST

0020/1453 (BORO)
 WILLOW ST

0020/1132 (BORO)
 TYLER ST

0020/0810 (BORO)
 WHEELOCK AV

0020/0449 (BORO)
 STARTER DR

0020/0112 (BORO)

002096 FT 2 0 08066 0 01 0400+22
 (AAR 362757G)#TRKS 01

0020/0000 LENGTH(AH 3328 BK 2096)
 PAINE ST

0010/1818 (BORO)

0010/1459 NORTH ST
 (BORO)

0010/1139 CHESTNUT ST
 (BORO)

0010/0813 CENTRAL AV
 (BORO)

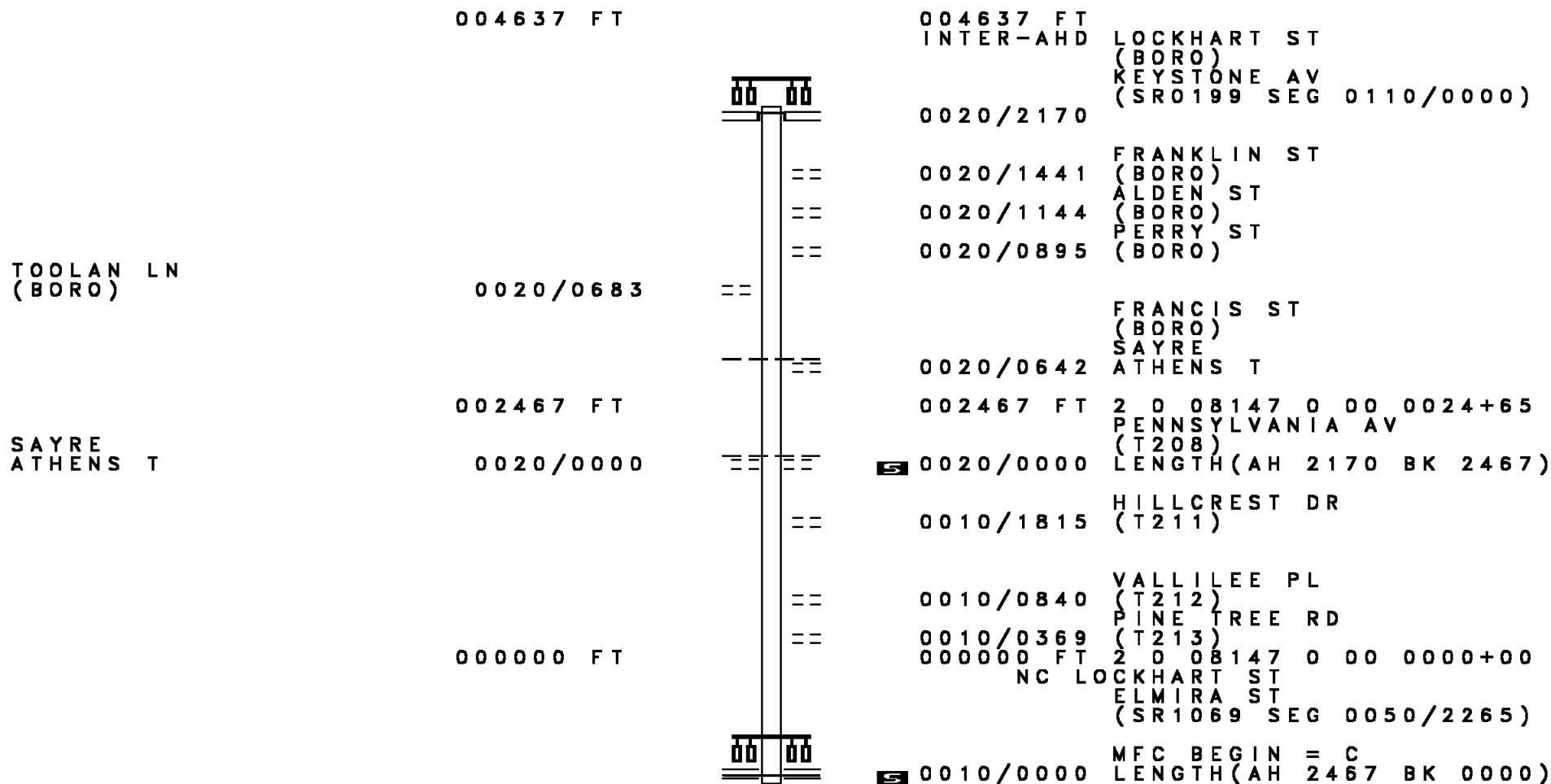
000000 FT 2 0 08066 0 01 0421+43

MAIN ST
 (SR0199 SEG 0050/0000)

NC EL MIRA ST
 MFC BEGIN = C

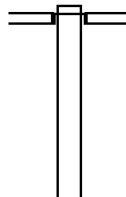
0010/0000 LENGTH(AH 2096 BK 0000)

DIR: B TOTAL LEN: .878 MI. DIST: 03-9 SR: 1068
 LEFT MUN: SAYRE B RIGHT MUN: SAYRE B



EXTRACT DATE: 12/18/2023 ROADWAY MANAGEMENT SYSTEM PAGE NUMBER: 295
PRINT DATE: 12/19/2023 SLD COUNTY/SR - ANNUAL PRINT COUNTY: BRADFORD
DIR: B TOTAL LEN: 2.399 MI. DIST: 03-9 SR: 1067
LEFT MUN: LITCHFIELD T RIGHT MUN: LITCHFIELD T

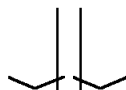
012667 FT



012667 FT
INTER-AHD VALLEY VIEW RD
(T849)
LITCHFIELD RD
0050/2721 (SR1058 SEG 0070/0000)

DIR: B TOTAL LEN: 2.399 MI. DIST: 03-9 SR: 1067
 LEFT MUN: LITCHFIELD T RIGHT MUN: LITCHFIELD T

009946 FT



009946 FT 2 0 08085 0 00 0099+90
 VILLAGE: LITCHFIELD
 0050/0000 LENGTH(AH 2721 BK 2851)

007095 FT



0040/1168 SATTERLEE CREEK
 STRUCTURE LENGTH 12 FT
 BMSID 08/1067/0040/1168

004695 FT



007095 FT 2 0 08085 0 00 0071+37
 COTTON HOLLOW RD
 (SR1056 SEG 0140/0000)
 0040/0000 LENGTH(AH 2851 BK 2400)
 0030/1949 BMSEN 08/1067/0030/1924
 0 0 00000 0 00 0000+00
 0030/1924 TRIBUTARY SATTERLEE CRK
 BMSBG 08/1067/0030/1924

001766 FT



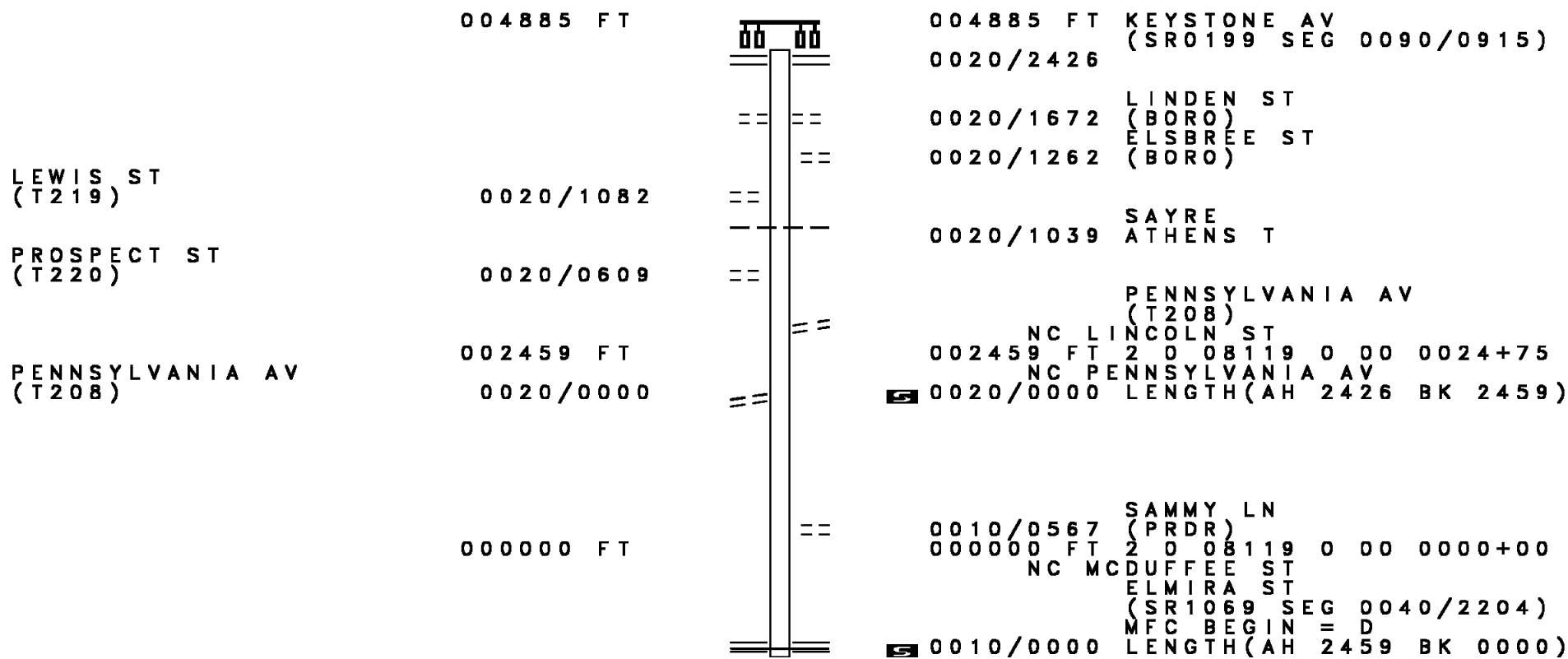
004695 FT 2 0 08085 0 00 0047+28
 0030/0000 LENGTH(AH 2400 BK 2929)

000000 FT



001766 FT 2 0 08085 0 00 0017+66
 0020/0000 LENGTH(AH 2929 BK 1766)
 ALDERFER RD
 0010/1660 (T852)

000000 FT 2 0 08085 0 00 0000+00
 NC HILL RD
 ROME RD
 (SR1050 SEG 0020/0000)
 MFC BEGIN = E
 0010/0000 LENGTH(AH 1766 BK 0000)



LEWIS ST
(T219)

PROSPECT ST
(T220)

PENNSYLVANIA AV
(T208)

004885 FT

0020/1082

0020/0609

002459 FT

0020/0000

000000 FT

004885 FT KEYSTONE AV
(SR0199 SEG 0090/0915)
0020/2426

0020/1672 LINDEN ST
(BORO)
0020/1262 ELSBREE ST
(BORO)

0020/1039 SAYRE
ATHENS T


















PENNSYLVANIA AV
(T208)
NC LINCOLN ST
002459 FT 2 0 08119 0 00 0024+75
NC PENNSYLVANIA AV
S 0020/0000 LENGTH(AH 2426 BK 2459)

0010/0567 SAMMY LN
(PRDR)
000000 FT 2 0 08119 0 00 0000+00
NC MC DUFFEE ST
ELMIRA ST
(SR1069 SEG 0040/2204)
MFC BEGIN = D
S 0010/0000 LENGTH(AH 2459 BK 0000)

EXTRACT DATE: 12/18/2023 ROADWAY MANAGEMENT SYSTEM PAGE NUMBER: 292
PRINT DATE: 12/19/2023 SLD COUNTY/SR - ANNUAL PRINT COUNTY: BRADFORD
DIR: B TOTAL LEN: .680 MI. DIST: 03-9 SR: 1064
LEFT MUN: ATHENS B RIGHT MUN: ATHENS B

DIR: B TOTAL LEN: .680 MI. DIST: 03-9 SR: 1064
 LEFT MUN: ATHENS B RIGHT MUN: ATHENS B

Stationing	Street Name	Notes
0020/1728	INTER-AHD E PINE ST (BORO) MAIN ST (SR0199 SEG 0080/0000)	
0020/1349	FIRST ST (BORO)	
0020/0999	SECOND ST (BORO)	
0020/0644	THIRD ST (BORO) SHORT ST (BORO)	
0020/0315	FOURTH ST (BORO)	
001865 FT	ATHENS T 20 08188 0 01 0013+37 VOLUNTEER WY (BORO)	
0020/0000	LENGTH (AH 1728 BK 1865) PENNSYLVANIA AV (T208)	
0010/1589		
0010/1572	PENNSYLVANIA AV (T208)	
0010/1289	LILLEY AV (TWP)	
0010/0987	MAGNOLIA ST (TWP)	
0010/0549	ELMIRA ST (SR1069 SEG 0020/3157) ATHENS B	
0010/0470	FROM 1069/0020 SH (CONN)	
0010/0415	RAMP D RD (SR8007 SEG 0750/0000) RAMP B RD (SR8007 SEG 0010/0948) SR 220	
0010/0237	OP ID 08/0220/0770/0000 RAMP C RD (SR8007 SEG 0500/1127) RAMP A RD (SR8007 SEG 0250/0000)	
000000 FT	000000 FT 20 08188 0 00 0000+00 NC PINE ST (BORO) MFC BEGIN = C	
0010/0000	LENGTH (AH 1865 BK 0000)	

000615 FT		000615 FT	7070/0000	LENGTH(AH 1911 BK 3674)
000615 FT		000615 FT	7060/0000	LENGTH(AH 3674 BK 1398)
000615 FT		000615 FT	7050/0000	LENGTH(AH 1398 BK 2592)
000615 FT		000615 FT	7040/0000	LENGTH(AH 2592 BK 1954)
000615 FT		000615 FT	7030/0000	LENGTH(AH 1954 BK 1916)
000615 FT		000615 FT	7020/0000	LENGTH(AH 1916 BK 0043)
000615 FT		000615 FT	7014/0000	LENGTH(AH 0043 BK 0615)
			INTER-AHD	BMSBN 08/1062/0012/0000
			0012/0615	CAYUTA ST (BORO)
000000 FT		000000 FT	2 0 08120 0 00 0028+14	NC CA YUTA ST
			INTER-BK	CAYUTA ST (BORO)
				CAYUTA CREEK
				BMSBG 08/1062/0012/0000
000000 FT			0012/0000	LENGTH(AH 0615 BK 2814)
			000000 FT	
			7010/0000	LENGTH(AH 2814 BK 0000)

EXTRACT DATE: 12/18/2023 ROADWAY MANAGEMENT SYSTEM PAGE NUMBER: 289
 PRINT DATE: 12/19/2023 SLD COUNTY/SR - ANNUAL PRINT COUNTY: BRADFORD
 DIR: B TOTAL LEN: .939 MI. DIST: 03-9 SR: 1060
 LEFT MUN: ATHENS T RIGHT MUN: ATHENS T

004960 FT

004960 FT FRONT ST
 0020/2424 (SR1056 SEG 0050/0000)

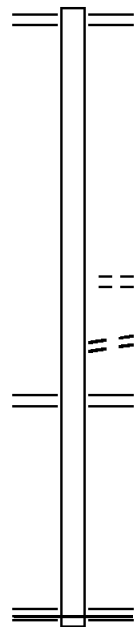
002536 FT

002536 FT 2 0 08148 0 00 0025+40
 KIRBY ST
 (T1113)
 0020/0000 LENGTH(AH 2424 BK 2536)

0010/1895 WEISER LN
 (PRDR)
 0010/1480 RIVERSIDE DR
 (SR1043 SEG 0300/1124)

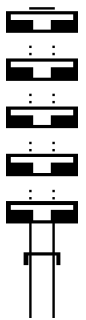
000000 FT

000000 FT 2 0 08148 0 00 0000+00
 NC GL EN VALLEY RD
 FRONT ST
 (SR1056 SEG 0030/0000)
 MFC BEGIN = E
 0010/0000 LENGTH(AH 2536 BK 0000)



EXTRACT DATE: 12/18/2023 ROADWAY MANAGEMENT SYSTEM PAGE NUMBER: 288
 PRINT DATE: 12/19/2023 SLD COUNTY/SR - ANNUAL PRINT COUNTY: BRADFORD
 DIR: B TOTAL LEN: 3.593 MI. DIST: 03-9 SR: 1059
 LEFT MUN: WARREN T RIGHT MUN: WARREN T

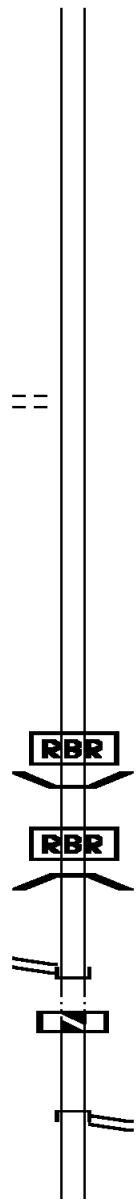
018972 FT
 018972 FT
 018972 FT
 018972 FT
 018972 FT



018972 FT
 7150/0000 LENGTH(AH 3015 BK 3913)
 018972 FT
 7140/0000 LENGTH(AH 3913 BK 3222)
 018972 FT
 7130/0000 LENGTH(AH 3222 BK 1676)
 018972 FT
 7120/0000 LENGTH(AH 1676 BK 3875)
 018972 FT
 7110/0000 LENGTH(AH 3875 BK 2854)
 INTER-AHD IRISH HILL RD
 0100/2854 (T801)

DIR: B TOTAL LEN: 3.593 MI. DIST: 03-9 SR: 1059
 LEFT MUN: WARREN T RIGHT MUN: WARREN T

		016118 FT			016118 FT 2 0 08100 0 00 0073+22
					S 0100/0000 LENGTH(AH 2854 BK 2170)
2 0 08100 0 00 0051+54		013948 FT			013948 FT
CROSS RD			==		S 0090/0000 LENGTH(AH 2170 BK 3087)
(T912)		0090/0000			
		010861 FT			010861 FT 2 0 08100 0 00 0020+32
					S 0080/0000 LENGTH(AH 3087 BK 2011)
					0070/0639 BMS EN 08/1059/0070/0582
					2 0 08100 0 00 0005+83
					P3
					WAPPASENING CREEK
					0070/0582 BMSBG 08/1059/0070/0582
					008850 FT ISH HILL RD
					INTER-BK WARREN CENTER RD
2 0 08100 0 00 0000+00		008850 FT			(SR1038 SEG 0060/2036)
WARREN CENTER RD					S 0070/0000 LTH AH 002011 BK 000697
(SR1038 SEG 0060/2036)		0070/0000			008850 FT
		008850 FT			7064/0000 LTH AH 000697 BK 002976
					INTER-AHD WARREN CENTER RD
					(SR1038 SEG 0070/0000)
					WARREN CENTER RD
					0060/2976 (SR1038 SEG 0070/0000)



RUNYON RD
(T800)

005874 FT

005874 FT 2 0 08143 0 00 0149+21
 S 0060/0000 LENGTH(AH 2976 BK 2456)

003418 FT

003418 FT 2 0 08143 0 00 0124+25
 S 0050/0000 LENGTH(AH 2456 BK 3409)

000009 FT

000009 FT 2 0 08143 0 00 0089+60

NC CA INTER-BK
 ASTERLINE RD
 PAINTER RD
 (T859)

0040/0000
 000009 FT

S 0040/0000 LENGTH(AH 3409 BK 2325)

000009 FT
 7034/0000 LENGTH(AH 2325 BK 0009)

INTER-AHD PAINTER RD
 (T859)

000000 FT

0032/0009
 000000 FT 2 0 08143 0 00 0066+72

NC PA INTER RD
 T. WAPPASEN. C

STRUCTURE LENGTH 9 FT
 BMSID 08/1059/0032/0000

INTER-BK PAINTER RD
 (T859)

000000 FT

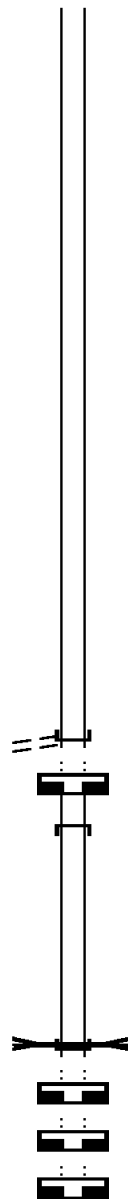
S 0032/0000 LENGTH(AH 0009 BK 1341)

000000 FT
 7030/0000 LENGTH(AH 1341 BK 2150)

000000 FT
 7020/0000 LENGTH(AH 2150 BK 3191)

000000 FT

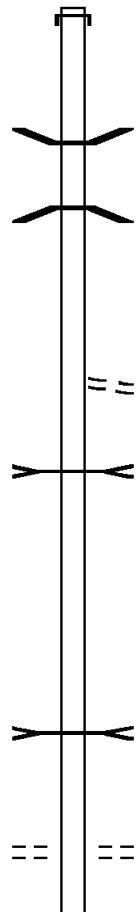
000000 FT
 7010/0000 LENGTH(AH 3191 BK 0000)



DIR: B TOTAL LEN: 5.933 MI. DIST: 03-9 SR: 1058
 LEFT MUN: LITCHFIELD T RIGHT MUN: LITCHFIELD T

031328 FT

031328 FT
 INTER-AHD NEW YORK STATE LINE
 0130/2643 (STBD)



0130/1032 BMS EN 08/1058/0130/0943
 2 0 08078 0 01 0898+49
 SACKETT CREEK
 0130/0943 BMSBG 08/1058/0130/0943

028685 FT

028685 FT 2 0 08078 0 01 0889+15
 NC SA CACKETT CREEK RD
 MACAFEE RD
 (T878)

5 0130/0000 LENGTH(AH 2643 BK 2671)

SACKETT RUN
 STRUCTURE LENGTH 16 FT
 0120/2068 BMSID 08/1058/0120/2068

026014 FT

5 026014 FT 2 0 08084 0 00 0260+35
 0120/0000 LENGTH(AH 2671 BK 1848)

SACKETT RUN
 STRUCTURE LENGTH 12 FT
 0110/1161 BMSID 08/1058/0110/1161

2 0 08084 0 00 0241+70 024166 FT
 SNOW RD
 (T866) 0110/0000

024166 FT ROGERS RD
 (T867)
 5 0110/0000 LENGTH(AH 1848 BK 1652)

DIR: B TOTAL LEN: 5.933 MI. DIST: 03-9 SR: 1058
 LEFT MUN: LITCHFIELD T RIGHT MUN: LITCHFIELD T

Stationing	Segment	Length	Notes
022514 FT	022514 FT 2 0 08084 0 00 0225+50	0100/0000	LENGTH(AH 1652 BK 3107)
019407 FT	019407 FT 2 0 08084 0 00 0194+15	0090/0000	CLEVELAND RD (T863) LENGTH(AH 3107 BK 2840)
016567 FT	016567 FT 2 0 08084 0 00 0165+60	0080/0000	(APRA) A-1 TRANSPORT GRIMLEY RD (T892) LENGTH(AH 2840 BK 1606)
014961 FT	014961 FT HILL RD	0070/0000	(SR1067 SEG 0050/2721) LENGTH(AH 1606 BK 2935)
0060/1188	EVANS RD	0060/1188	(T902)
012026 FT	012026 FT 2 0 08084 0 00 0119+85	0060/0000	VILLAGE: LITCHFIELD LENGTH(AH 2935 BK 1970)

2 0 08084 0 00 0149+72 014961 FT
 VALLEY VIEW RD
 (T849) 0070/0000

PARK HOLLOW RD
 (T901)

0060/0053
 012026 FT

POE

DIR: B TOTAL LEN: 5.933 MI. DIST: 03-9 SR: 1058
 LEFT MUN: LITCHFIELD T RIGHT MUN: LITCHFIELD T

Property Description	Length (FT)	Notes	Right-of-Way (FT)	Start Station	End Station	Legal Description
	010056		5	0100+14	0100+14	LENGTH(AH 1970 BK 2014)
BLACKBERRY LN (PRDR)	0040/0630	POI				(APRA) MADA ESTATES
	008042		5	0080+07	0080+07	LENGTH(AH 2014 BK 1966)
LEE RD (T859)	0030/0880	" "				
2 0 08084 0 00 0060+48 ZURN RD (T860)	006076	" "	5	0060+48	0060+48	LENGTH(AH 1966 BK 3076)
	0030/0000	" "				
SAYRE HILL RD (T841)	0020/1457	" "				
	003000		5	0029+86	0029+86	LENGTH(AH 3076 BK 3000)
	000000					
	0010/0877	TRIB. TO SATTERLEE CREE STRUCTURE LENGTH 17 FT				BMSID 08/1058/0010/0877
	000000	NC LI				
	0010/0000	LITCHFIELD RD FRONT ST (SR1056 SEG 0070/1716) MFC BEGIN = D	5	0000+00	0000+00	LENGTH(AH 3000 BK 0000)

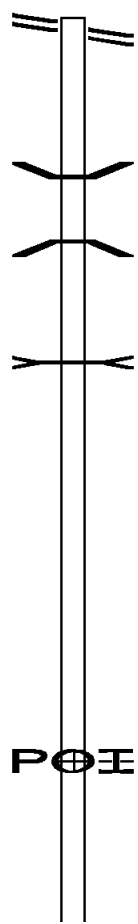
DIR: B TOTAL LEN: 8.130 MI. DIST: 03-9 SR: 1057
 LEFT MUN: LITCHFIELD T RIGHT MUN: LITCHFIELD T

COTTON HOLLOW RD 042924 FT
 (SR1056 SEG 0090/0000) 0170/0548
 042376 FT

040346 FT

037459 FT

2 0 08083 0 00 0343+55 034319 FT
 ORANGE HILL RD



042924 FT COTTON HOLLOW RD
 0170/0548 (SR1056 SEG 0090/0000)
 042376 FT 2 0 08083 0 01 0424+67
 0170/0000 LENGTH(AH 0548 BK 2030)

0160/0599 BMSID 08/1057/0160/0543
 2 0 08083 0 00 0410+38
 SATTERLEE CK
 0160/0543 BMSBG 08/1057/0160/0543
 040346 FT 2 0 08083 0 00 0404+59
 T. SATTERLEE
 STRUCTURE LENGTH 11 FT
 BMSID 08/1057/0160/0000
 0160/0000 LENGTH(AH 2030 BK 2887)

037459 FT 2 0 08083 0 00 0375+35
 0150/0000 LENGTH(AH 2887 BK 3140)

(APRA) JOHN MANN EXCAVA
 PRIVATE DR
 (PRDR)
 0140/1525

034319 FT

DIR: B TOTAL LEN: 8.130 MI.
LEFT MUN: LITCHFIELD T

DIST: 03-9 SR: 1057
RIGHT MUN: LITCHFIELD T

(SR1054 SEG 0080/2978) 0140/0000



5 0140/0000 LENGTH(AH 3140 BK 0911)

033408 FT

033408 FT 2 0 08083 0 00 0334+00

5 0130/0000 LENGTH(AH 0911 BK 2814)

AMMERMAN RD
(T730)

0120/1958



030594 FT

030594 FT 2 0 08083 0 00 0306+55

5 0120/0000 LENGTH(AH 2814 BK 3609)

CALLEAR RD
(T851)
NC ROME RD
ROME RD

0110/1831 (SR1050 SEG 0010/0000)



026985 FT

026985 FT 2 0 08083 0 00 0270+70

5 0110/0000 MFC BEGIN = D LENGTH(AH 3609 BK 3013)



023972 FT

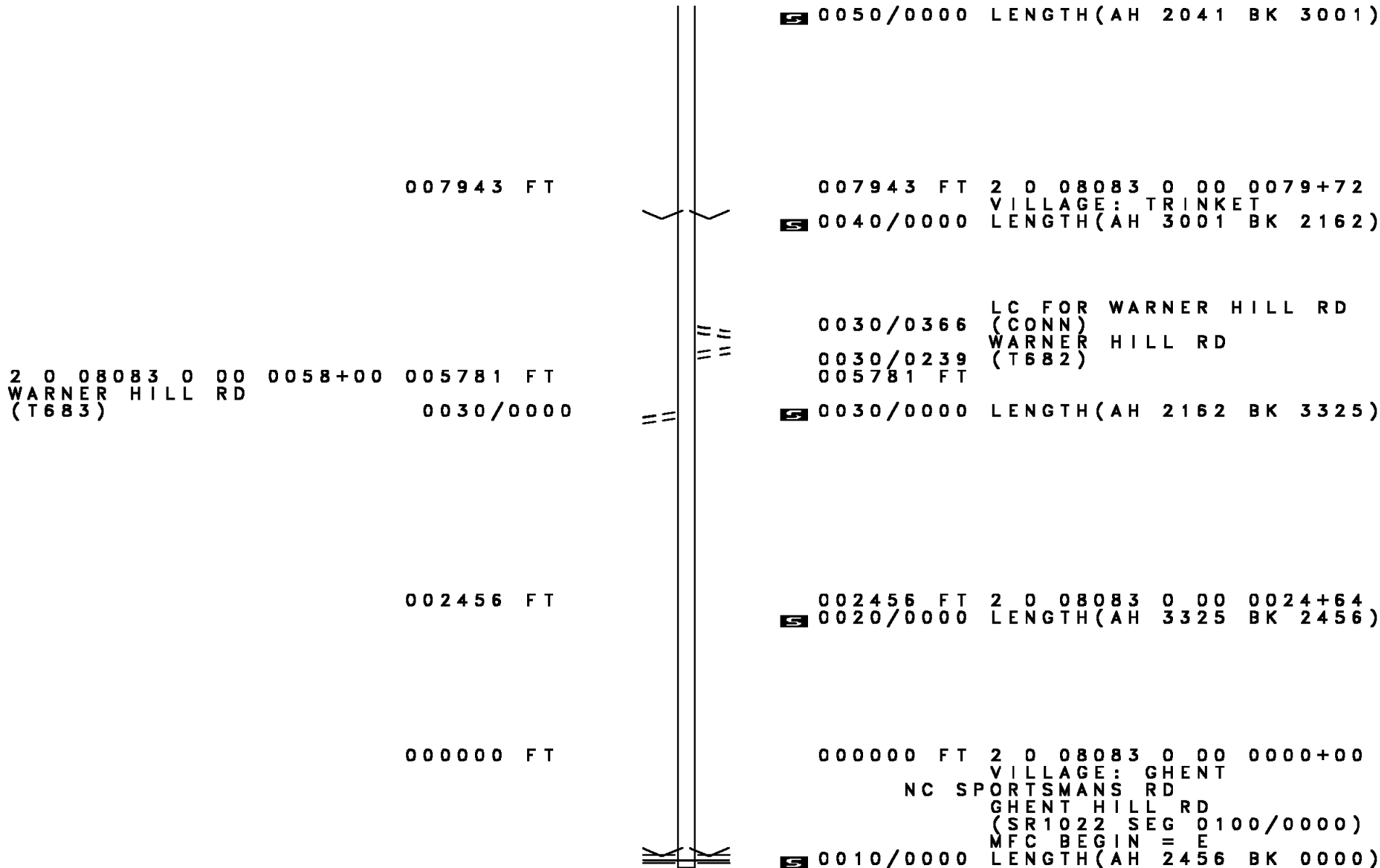
023972 FT 2 0 08083 0 00 0240+77

5 0100/0000 LENGTH(AH 3013 BK 2521)

DIR: B TOTAL LEN: 8.130 MI. DIST: 03-9 SR: 1057
 LEFT MUN: LITCHFIELD T RIGHT MUN: LITCHFIELD T

Stationing	Notes	Stationing	Notes
021451 FT		021451 FT	2 0 08083 0 00 0215+73
		0090/0000	LENGTH(AH 2521 BK 2611)
GOLDEN GATE RD (T722)	0080/1491 ==		
		0080/0064	MOORE HILL RD (T844)
		018840 FT	2 0 08083 0 00 0189+80
			LITCHFIELD
			SHESEQUIN T
		0080/0000	LENGTH(AH 2611 BK 2883)
LC FOR KOLESAR RD (CONN)	0070/1343 ==		
KOLESAR RD (T694)	0070/1264 ==		
		015957 FT	2 0 08083 0 00 0160+62
		0070/0000	LENGTH(AH 2883 BK 2972)
		0060/1324	LC FOR SPAULDING HILL (CONN)
		0060/1226	SPAULDING HILL RD (T691)
		012985 FT	2 0 08083 0 00 0130+53
		0060/0000	LENGTH(AH 2972 BK 2041)
COWELL RD (T689)	0050/1778 ==		
		010944 FT	2 0 08083 0 00 0109+87
			GRANGE HALL RD (T688)

DIR: B TOTAL LEN: 8.130 MI. DIST: 03-9 SR: 1057
 LEFT MUN: SHESHEQUIN T RIGHT MUN: SHESHEQUIN T



0050/0000 LENGTH(AH 2041 BK 3001)

007943 FT

007943 FT 2 0 08083 0 00 0079+72
 VILLAGE: TRINKET
 0040/0000 LENGTH(AH 3001 BK 2162)

2 0 08083 0 00 0058+00 005781 FT
 WARNER HILL RD
 (T683)
 0030/0000

0030/0366 LC FOR WARNER HILL RD
 (CONN)
 WARNER HILL RD
 (T682)
 0030/0239
 005781 FT
 0030/0000 LENGTH(AH 2162 BK 3325)

002456 FT

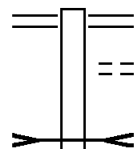
002456 FT 2 0 08083 0 00 0024+64
 0020/0000 LENGTH(AH 3325 BK 2456)

000000 FT

000000 FT 2 0 08083 0 00 0000+00
 VILLAGE: GHENT
 NC SP SPORTSMANS RD
 GHENT HILL RD
 (SR1022 SEG 0100/0000)
 MFC BEGIN = E
 0010/0000 LENGTH(AH 2456 BK 0000)


EXTRACT DATE: 12/18/2023 ROADWAY MANAGEMENT SYSTEM PAGE NUMBER: 278
 PRINT DATE: 12/19/2023 SLD COUNTY/SR - ANNUAL PRINT COUNTY: BRADFORD
 DIR: B TOTAL LEN: 10.658 MI. DIST: 03-9 SR: 1056
 LEFT MUN: WINDHAM T RIGHT MUN: WINDHAM T

056276 FT



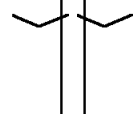
056276 FT SR 0187 SH
 0250/1629 (SR0187 SEG 0840/0000)
 HARFORD RD
 0250/1321 (T912)
 TRIB WAPPASENING CREEK
 STRUCTURE LENGTH 16 FT
 0250/1084 BMSID 08/1056/0250/1084

054647 FT



054647 FT 2 0 08088 0 00 0165+13
 MERRY GO ROUND RD
 (T762)
 0250/0000 LENGTH(AH 1629 BK 3151)

051496 FT



051496 FT 2 0 08088 0 00 0133+51
 VILLAGE: WINDHAM CENTER
 0240/0000 LENGTH(AH 3151 BK 3304)

DIR: B TOTAL LEN: 10.658 MI. DIST: 03-9 SR: 1056
 LEFT MUN: WINDHAM T RIGHT MUN: WINDHAM T

048192 FT

==

048192 FT 2 0 08088 0 00 0100+36
 0230/0000 LENGTH(AH 3304 BK 2230)
 PECK HILL RD
 (T877)

045962 FT

==

045962 FT 2 0 08088 0 00 0077+99
 BATTLE CREEK RD
 (SR1055 SEG 0160/0000)
 0220/0000 LENGTH(AH 2230 BK 2760)

043202 FT

043202 FT 2 0 08088 0 00 0050+38
 0210/0000 LENGTH(AH 2760 BK 1971)

041231 FT

~ ~

041231 FT 2 0 08088 0 00 0030+66
 VILLAGE: WINDHAM SUMMIT
 WINDHAM
 LITCHFIELD T
 0200/0000 LENGTH(AH 1971 BK 3051)

==

0190/1707 BEN WEST RD
 (T740)

2 0 08088 0 00 0000+00 038180 FT

038180 FT

DIR: B TOTAL LEN: 10.658 MI. DIST: 03-9 SR: 1056
 LEFT MUN: LITCHFIELD T RIGHT MUN: LITCHFIELD T

MACAFEE RD
 (T878)

0190/0000 ==

0190/0000 LENGTH(AH 3051 BK 1609)

0180/0905 ==
 HIDDEN ACRES LN
 (PRDR)

036571 FT

036571 FT 2 0 08078 0 00 0735+73
 MACAFEE RD
 (SR1029 SEG 0280/2066)

0180/0000 LENGTH(AH 1609 BK 2055)

034516 FT

034516 FT 2 0 08081 0 01 0344+49
 0170/0000 LENGTH(AH 2055 BK 2418)

GRIMLEY RD
 (T892)

0160/0072 ==
 032098 FT

032098 FT 2 0 08081 0 01 0320+78
 GRIMLEY RD
 (T892)

0160/0000 LENGTH(AH 2418 BK 2021)

030077 FT

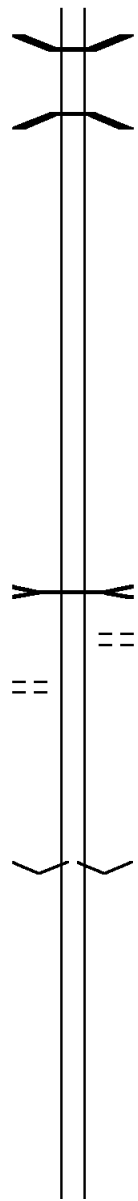
030077 FT 2 0 08081 0 01 0300+07
 0150/0000 LENGTH(AH 2021 BK 2584)

0140/1381 BMS EN 08/1056/0140/1364
 2 0 08081 0 01 0287+87
 SATTERLEE CK
 0140/1364 BMSBG 08/1056/0140/1364

027493 FT

027493 FT 2 0 08081 0 01 0274+25
 HILL RD
 (SR1067 SEG 0040/0000)

DIR: B TOTAL LEN: 10.658 MI. DIST: 03-9 SR: 1056
 LEFT MUN: LITCHFIELD T RIGHT MUN: LITCHFIELD T



0140/0000 LENGTH(AH 2584 BK 2936)
 0130/2652 BMSEN 08/1056/0130/2626
 2 0 08081 0 01 0271+20
 T. SATTERLEE
 0130/2626 BMSBG 08/1056/0130/2626

024557 FT

024557 FT 2 0 08081 0 01 0244+84
 0130/0000 LENGTH(AH 2936 BK 2309)

022248 FT

022248 FT 2 0 08081 0 01 0221+75
 T. SATTERLEE
 STRUCTURE LENGTH 20 FT
 BMSID 08/1056/0120/0000

0120/0000 LENGTH(AH 2309 BK 2204)
 EVANS RD
 (T902)

EVANS RD
 (T902)

0110/2046

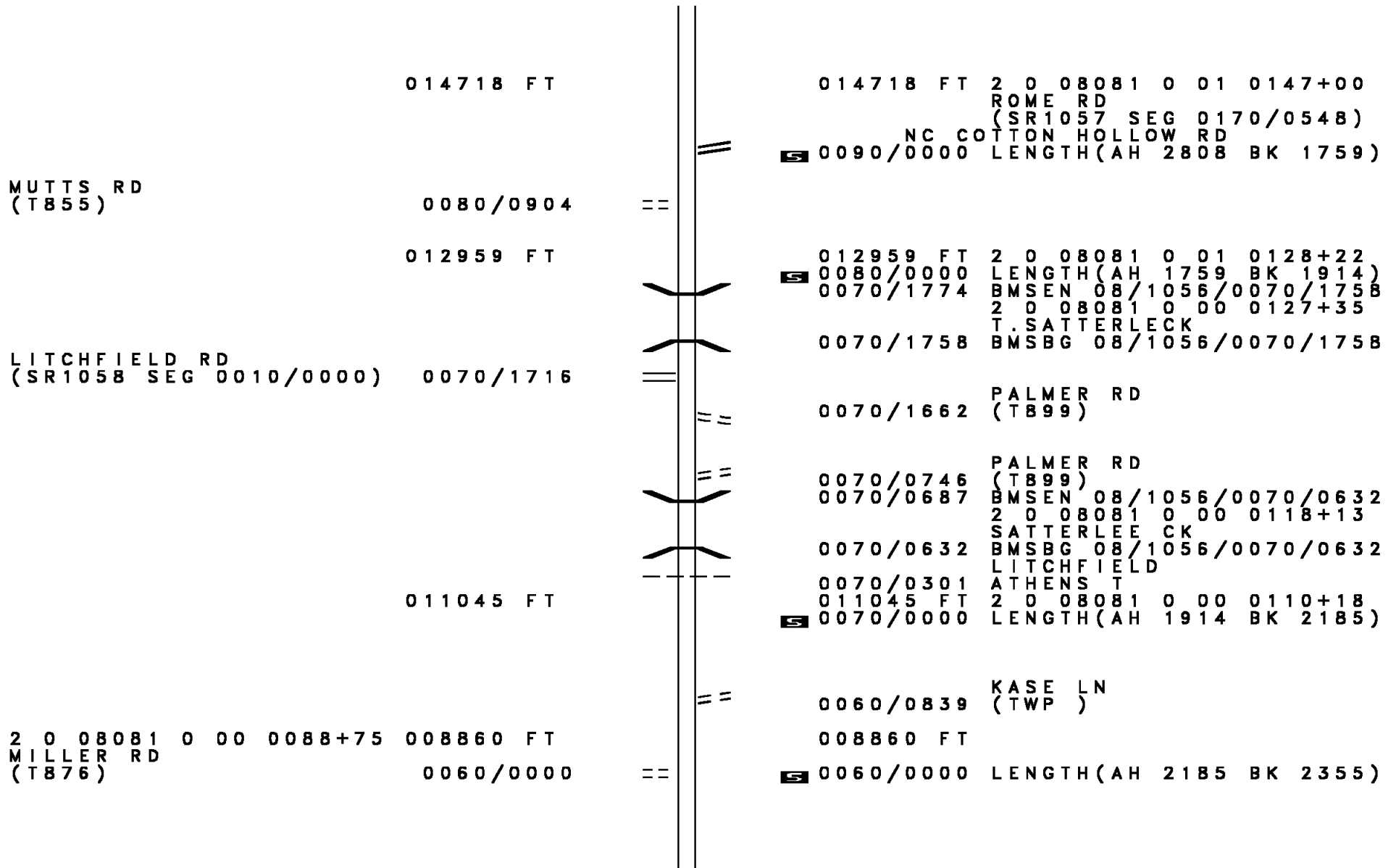
020044 FT

020044 FT 2 0 08081 0 01 0199+82
 VILLAGE: COTTONS CORNER
 0110/0000 LENGTH(AH 2204 BK 2518)

017526 FT

017526 FT 2 0 08081 0 01 0174+85
 0100/0000 LENGTH(AH 2518 BK 2808)

DIR: B TOTAL LEN: 10.658 MI. DIST: 03-9 SR: 1056
 LEFT MUN: LITCHFIELD T RIGHT MUN: LITCHFIELD T



014718 FT

014718 FT 2 0 08081 0 01 0147+00
 ROME RD
 (SR1057 SEG 0170/0548)
 NC COTTON HOLLOW RD
 0090/0000 LENGTH(AH 2808 BK 1759)

MUTTS RD
 (T855)

0080/0904

012959 FT

012959 FT 2 0 08081 0 01 0128+22
 0080/0000 LENGTH(AH 1759 BK 1914)
 0070/1774 BMSBN 08/1056/0070/1758
 2 0 08081 0 00 0127+35
 T. SATTERLECK
 0070/1758 BMSBG 08/1056/0070/1758

LITCHFIELD RD
 (SR1058 SEG 0010/0000)

0070/1716

0070/1662 PALMER RD
 (T899)

0070/0746 PALMER RD
 (T899)
 0070/0687 BMSBN 08/1056/0070/0632
 2 0 08081 0 00 0118+13
 SATTERLEE CK

0070/0632 BMSBG 08/1056/0070/0632
 LITCHFIELD

011045 FT

0070/0301 ATHENS T
 011045 FT 2 0 08081 0 00 0110+18
 0070/0000 LENGTH(AH 1914 BK 2185)

2 0 08081 0 00 0088+75
 MILLER RD
 (T876)

008860 FT

0060/0000

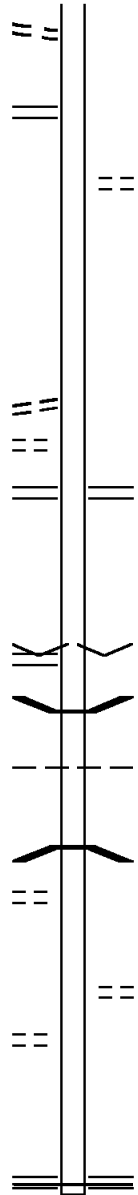
0060/0839 KASE LN
 (TWP)

008860 FT

0060/0000 LENGTH(AH 2185 BK 2355)

DIR: B TOTAL LEN: 10.658 MI. DIST: 03-9 SR: 1056
 LEFT MUN: ATHENS T RIGHT MUN: ATHENS T

ROADWAY	START	END	LENGTH	SR	SEG	START	END	LENGTH	SR	SEG	START	END	LENGTH	SR	SEG	START	END	LENGTH	SR	SEG	START	END	LENGTH	SR	SEG
MOORE RD (T109)	0050	0356	006505	00	0065+05	006505	006505	006505	00	0065+05	006505	006505	006505	00	0065+05	006505	006505	006505	00	0065+05	006505	006505	006505	006505	006505
GLEN VALLEY RD (SR1060 SEG 0020/2424)	0050	0000	0050	00	0020/2424	0050	0000	0050	00	0020/2424	0050	0000	0050	00	0020/2424	0050	0000	0050	00	0020/2424	0050	0000	0050	0000	0050
SIERRA VIEW RD (T114)	0030	1793	003869	00	0038+75	003869	003869	003869	00	0038+75	003869	003869	003869	00	0038+75	003869	003869	003869	00	0038+75	003869	003869	003869	003869	003869
KIRBY ST (T113)	0030	1737	0030	00	0030/1737	0030	1737	0030	00	0030/1737	0030	1737	0030	00	0030/1737	0030	1737	0030	00	0030/1737	0030	1737	0030	1737	0030
GLEN VALLEY RD (SR1060 SEG 0010/0000)	0030	0000	001960	00	0019+70	001960	001960	001960	00	0019+70	001960	001960	001960	00	0019+70	001960	001960	001960	00	0019+70	001960	001960	001960	001960	001960
RIVER ST (BORO)	0020	0066	000603	00	0006+08	000603	000603	000603	00	0006+08	000603	000603	000603	00	0006+08	000603	000603	000603	00	0006+08	000603	000603	000603	000603	000603
MAPLE ST (BORO)	0010	0349	000000	00	0000+00	000000	000000	000000	00	0000+00	000000	000000	000000	00	0000+00	000000	000000	000000	00	0000+00	000000	000000	000000	000000	000000



006505 FT
 0050/0000 LENGTH(AH 2355 BK 2636)
 0040/2009 EAGLEWOOD DR (T112)
 003869 FT 2 0 08081 0 00 0038+75
 0040/0000 LENGTH(AH 2636 BK 1909)
 0030/1225 SHESHEQUIN RD (SR1043 SEG 0300/0000)
 001960 FT 2 0 08081 0 00 0019+70
 VILLAGE: EAST ATHENS
 NC FRONT ST
 0030/0000 LENGTH(AH 1909 BK 1357)
 0020/0716 BMSBN 08/1056/0020/0105
 0020/0116 ATHENS
 ATHENS B
 2 0 08081 0 00 0006+08
 SUSQUEHANNA RIVER
 0020/0105 BMSBG 08/1056/0020/0105
 000603 FT 2 0 08081 0 00 0006+08
 EDWARD ST (BORO)
 0020/0000 LENGTH(AH 1357 BK 0603)
 000000 FT 2 0 08081 0 00 0000+00
 NC SUSQUEHANNA ST
 MAIN ST
 (SRO199 SEG 0050/0292)
 MFC BEGIN = D
 0010/0000 LENGTH(AH 0603 BK 0000)

EXTRACT DATE: 12/18/2023 ROADWAY MANAGEMENT SYSTEM PAGE NUMBER: 272
PRINT DATE: 12/19/2023 SLD COUNTY/SR - ANNUAL PRINT COUNTY: BRADFORD

DIR: B TOTAL LEN: 10.186 MI. DIST: 03-9 SR: 1055
LEFT MUN: WINDHAM T RIGHT MUN: WINDHAM T

053780 FT

053780 FT
INTER-AHD NEW YORK STATE LINE
0200/2690 (STBD)

051090 FT

051090 FT 2 0 08086 0 00 0512+52
OSBORNE HILL RD
(T887)
S 0200/0000 LENGTH(AH 2690 BK 3359)

047731 FT

047731 FT 2 0 08086 0 00 0478+55
ELLIS RD
(T913)
S 0190/0000 LENGTH(AH 3359 BK 2803)

044928 FT

044928 FT 2 0 08086 0 00 0449+18
S 0180/0000 LENGTH(AH 2803 BK 2403)

FRENCH RD
(T862)

0170/0327
042525 FT

042525 FT 2 0 08086 0 00 0424+00

DIR: B TOTAL LEN: 10.186 MI. DIST: 03-9 SR: 1055
LEFT MUN: WINDHAM T RIGHT MUN: WINDHAM T

Stationing	Segment ID	Length (FT)	Start Station	End Station	Notes
	0170/0000				JOHNSON RD (TB61) LENGTH(AH 2403 BK 3461) LC FOR JOHNSON RD (CONN) 0160/3333
039064 FT	0160/0000	039064 FT	2 0 08086 0 00	0391+16	COTTON HOLLOW RD (SR1056 SEG 0220/0000) LENGTH(AH 3461 BK 2102)
036962 FT	0150/0000	036962 FT	2 0 08086 0 00	0370+12	VILLAGE: WINDHAM SUMMIT LENGTH(AH 2102 BK 2502)
034460 FT	0140/0000	034460 FT	2 0 08086 0 00	0345+07	LENGTH(AH 2502 BK 2704)
031756 FT	0130/0000	031756 FT	2 0 08086 0 00	0318+00	WATERMAN RD (TB75) LENGTH(AH 2704 BK 2849)

DIR: B TOTAL LEN: 10.186 MI. DIST: 03-9 SR: 1055
 LEFT MUN: WINDHAM T RIGHT MUN: WINDHAM T

ARNOLD RD
(T845)

028907 FT

0120/0016 BMS EN 08/1055/0120/0000
 028907 FT 2 0 08086 0 00 0289+45
 VILLAGE: BIXBY CORNER
 BR. PARKS CK
 BMSBG 08/1055/0120/0000
 0120/0000 LENGTH(AH 2849 BK 2415)

026492 FT

026492 FT 2 0 08086 0 00 0265+17
 0110/0000 LENGTH(AH 2415 BK 2380)

024112 FT

024112 FT 2 0 08086 0 00 0241+25
 WINDHAM
 ROME T
 0100/0000 LENGTH(AH 2380 BK 3184)
 N ORWELL RD
 0090/3100 (T887)

0090/3100

0090/1683 BMS EN 08/1055/0090/1650
 2 0 08086 0 00 0226+11
 PARKS CREEK
 0090/1650 BMSBG 08/1055/0090/1650

020928 FT

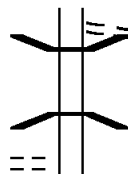
020928 FT 2 0 08086 0 00 0209+54
 0090/0000 LENGTH(AH 3184 BK 2405)

BUCK RD

DIR: B TOTAL LEN: 10.186 MI. DIST: 03-9 SR: 1055
 LEFT MUN: ROME T RIGHT MUN: ROME T

C HARRINGTON RD
 (T886)

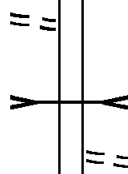
0080/0824
 018523 FT



0080/1494 (T887)
 0080/1289 BMSSEN 08/1055/0080/1254
 2 0 08086 0 00 0197+99
 PARKS CREEK
 0080/1254 BMSBG 08/1055/0080/1254

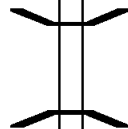
WEST PARKS RD
 (T762)

0070/0983



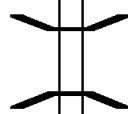
0070/0872
 0070/0825 (T765)
 PARKS CREEK
 STRUCTURE LENGTH 27 FT
 BMSID 08/1055/0070/0872
 EAST PARKS RD

015928 FT



0070/0032 BMSSEN 08/1055/0070/0000
 015928 FT 2 0 08086 0 00 0159+68
 PARKS CREEK
 BMSBG 08/1055/0070/0000
 LENGTH(AH 2595 BK 3343)

012585 FT



0060/0459 BMSSEN 08/1055/0060/0396
 2 0 08086 0 00 0129+69
 PARKS CREEK
 0060/0396 BMSBG 08/1055/0060/0396
 012585 FT 2 0 08086 0 00 0125+83
 LENGTH(AH 3343 BK 2062)

0050/0405 ENTERPRISE RD
 0050/0356 (T754)
 BMSSEN 08/1055/0050/0342
 0 0 00000 0 00 0000+00
 T.PARKS CRK.

DIR: B TOTAL LEN: 10.186 MI. DIST: 03-9 SR: 1055
 LEFT MUN: ROME T RIGHT MUN: ROME T

Stationing	Distance	Notes	Stationing	Distance	Notes
010523	FT		0050/0342	BMSBG 08/1055/0050/0342	
			010523	FT 2 0 08086 0 00 0105+16	
				COMSTOCK RD	
				(T756)	
			0050/0000	LENGTH(AH 2062 BK 3020)	
007503	FT		007503	FT 2 0 08086 0 00 0074+99	
			0040/0000	LENGTH(AH 3020 BK 3094)	
ROBINSON RD (T842)			0030/1417		
004409	FT		0030/0053	BMSBG 08/1055/0030/0000	
			004409	FT 2 0 08086 0 00 0044+09	
				PARKS CREEK	
			0030/0000	LENGTH(AH 3094 BK 2325)	
002084	FT		002084	FT 2 0 08086 0 00 0020+84	
			0020/0000	LENGTH(AH 2325 BK 2084)	
ROME ROME BOROUGH B			0010/0995		
000000	FT		000000	FT 2 0 08086 0 00 0000+00	
				NC BATTLE CREEK RD	
				MAIN ST	
				(SRO187 SEG 0670/0000)	
			0010/0000	LENGTH(AH 2084 BK 0000)	

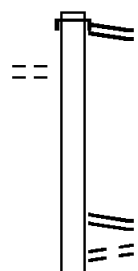
EXTRACT DATE: 12/18/2023 ROADWAY MANAGEMENT SYSTEM PAGE NUMBER: 267
 PRINT DATE: 12/19/2023 SLD COUNTY/SR - ANNUAL PRINT COUNTY: BRADFORD
 DIR: B TOTAL LEN: 3.676 MI. DIST: 03-9 SR: 1054
 LEFT MUN: LITCHFIELD T RIGHT MUN: LITCHFIELD T

MCKINNEY HILL RD
(T825)

019409 FT

019409 FT
 INTER-AHD ROME RD
 (SR1057 SEG 0140/0000)
 0080/2978 ROME RD
 (SR1057 SEG 0140/0000)

0080/2902



0080/1399 RIDGE RD
 (SR1052 SEG 0060/2490)
 0080/1159 FOR SR 1052 AND 1054
 (CONN)

016431 FT

016431 FT 2 0 08145 0 01 0029+87
 0080/0000 LENGTH(AH 2978 BK 2798)

013633 FT

013633 FT 2 0 08145 0 01 0057+93
 LITCHFIELD
 ATHENS T
 0070/0000 LENGTH(AH 2798 BK 1711)

011922 FT

011922 FT 2 0 08145 0 01 0075+04

DIR: B TOTAL LEN: 3.676 MI. DIST: 03-9 SR: 1054
 LEFT MUN: ATHENS T RIGHT MUN: ATHENS T

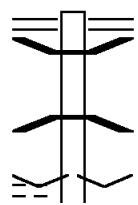
		0060/0000	LENGTH(AH 1711 BK 2503)
		0050/0563	COLE HOLLOW RD (T121)
009419	FT	009419	FT 2 0 08145 0 01 0101+00
		0050/0000	BRADLEY RD (T116) LENGTH(AH 2503 BK 2349)
		007070	FT 2 0 08145 0 00 0124+58
007070	FT	0040/0000	LENGTH(AH 2349 BK 2505)
		004565	FT 2 0 08145 0 00 0149+72
004565	FT	0030/0000	LENGTH(AH 2505 BK 3072)
		001493	FT
2 0 08145 0 00 0180+55	001493	0020/0000	LENGTH(AH 3072 BK 1493)
MCKINNEY HILL RD (T115)			
		000000	FT 2 0 08145 0 00 0195+76
		0010/0000	NC ORANGE HILL RD SHESHEQUIN RD (SR1043 SEG 0280/0153) MFC BEGIN = E LENGTH(AH 1493 BK 0000)

EXTRACT DATE: 12/18/2023 ROADWAY MANAGEMENT SYSTEM PAGE NUMBER: 265
 PRINT DATE: 12/19/2023 SLD COUNTY/SR - ANNUAL PRINT COUNTY: BRADFORD
 DIR: B TOTAL LEN: 4.353 MI. DIST: 03-9 SR: 1053
 LEFT MUN: WARREN T RIGHT MUN: WARREN T

WAGNER RD
(T902)

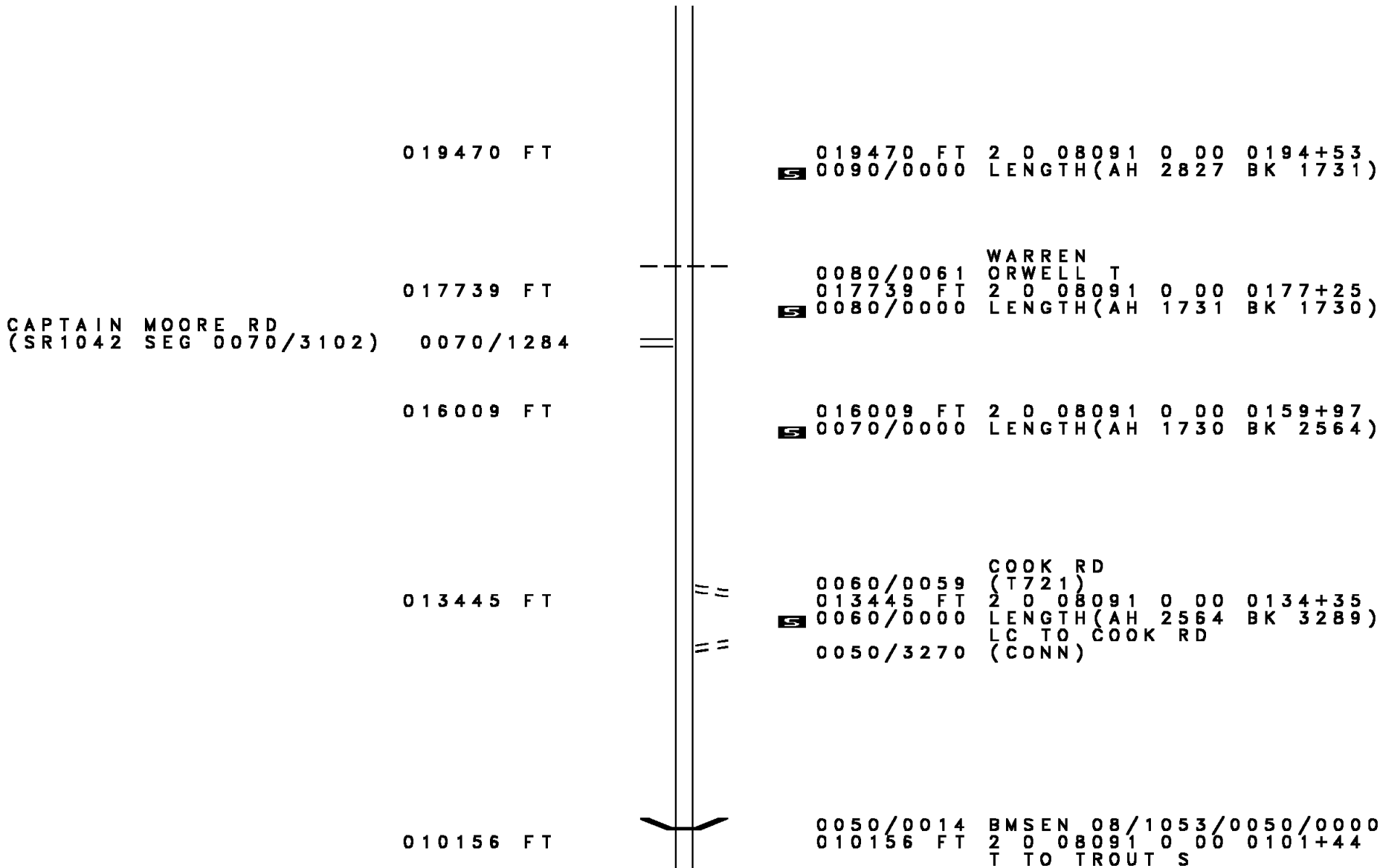
022982 FT

022297 FT
0100/0000



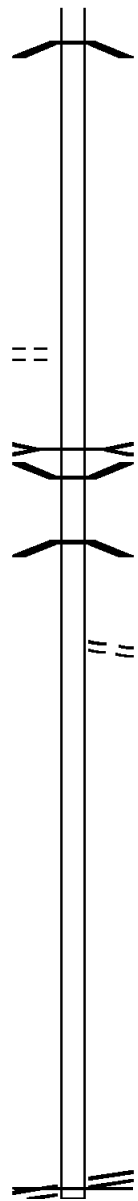
022982 FT LERAYSVILLE RD
 0100/0685 (SR1049 SEG 0170/0000)
 0100/0437 BMSSEN 08/1053/0100/0370
 2 0 08091 0 00 0226+46
 WAPPASSENING
 0100/0370 BMSBG 08/1053/0100/0370
 022297 FT 2 0 08091 0 00 0222+75
 VILLAGE: WEST WARREN
 0100/0000 LENGTH(AH 0685 BK 2827)

DIR: B TOTAL LEN: 4.353 MI. DIST: 03-9 SR: 1053
 LEFT MUN: WARREN T RIGHT MUN: WARREN T



DIR: B TOTAL LEN: 4.353 MI. DIST: 03-9 SR: 1053
 LEFT MUN: ORWELL T RIGHT MUN: ORWELL T

2 0 08091 0 00 0068+00 006808 FT
 DEHAAN RD
 (T769) 0040/0000



0050/0000 BMSBG 08/1053/0050/0000
 LENGTH(AH 3289 BK 3348)

006808 FT

0040/0000 LENGTH(AH 3348 BK 1378)

0030/0711 BR TROUT STM
 STRUCTURE LENGTH 14 FT
 0030/0418 BMSID 08/1053/0030/0711
 BMSEN 08/1053/0030/0400
 2 0 08091 0 00 0058+16

005430 FT

0030/0400 BR TROUT STR
 BMSBG 08/1053/0030/0400
 005430 FT 2 0 08091 0 00 0054+30
 MANCHESTER RD
 (T790)

0030/0000 LENGTH(AH 1378 BK 2437)

002993 FT

002993 FT 2 0 08091 0 00 0029+93
 0020/0000 LENGTH(AH 2437 BK 2993)

000000 FT

000000 FT 2 0 08091 0 00 0000+00
 SR 1036 SH
 (SR1036 SEG 0020/1793)
 NC SUGAR CABIN RD

SR 1036 SH
 (SR1036 SEG 0020/1793) 0010/0000

0010/0000 MFC BEGIN = E
 LENGTH(AH 2993 BK 0000)

EXTRACT DATE: 12/18/2023 ROADWAY MANAGEMENT SYSTEM PAGE NUMBER: 262
 PRINT DATE: 12/19/2023 SLD COUNTY/SR - ANNUAL PRINT COUNTY: BRADFORD
 DIR: B TOTAL LEN: 3.310 MI. DIST: 03-9 SR: 1052
 LEFT MUN: LITCHFIELD T RIGHT MUN: LITCHFIELD T

ORANGE HILL RD 017479 FT
 (SR1054 SEG 0080/1399) 0060/2490
 FOR SR 1052 AND 1054 0060/2252
 (CONN)

014989 FT

2 0 08156 0 00 0129+20 012969 FT
 CAMPBELL RD
 (T813) 0050/0000



017479 FT
 INTER-AHD ORANGE HILL RD
 0060/2490 (SR1054 SEG 0080/1399)

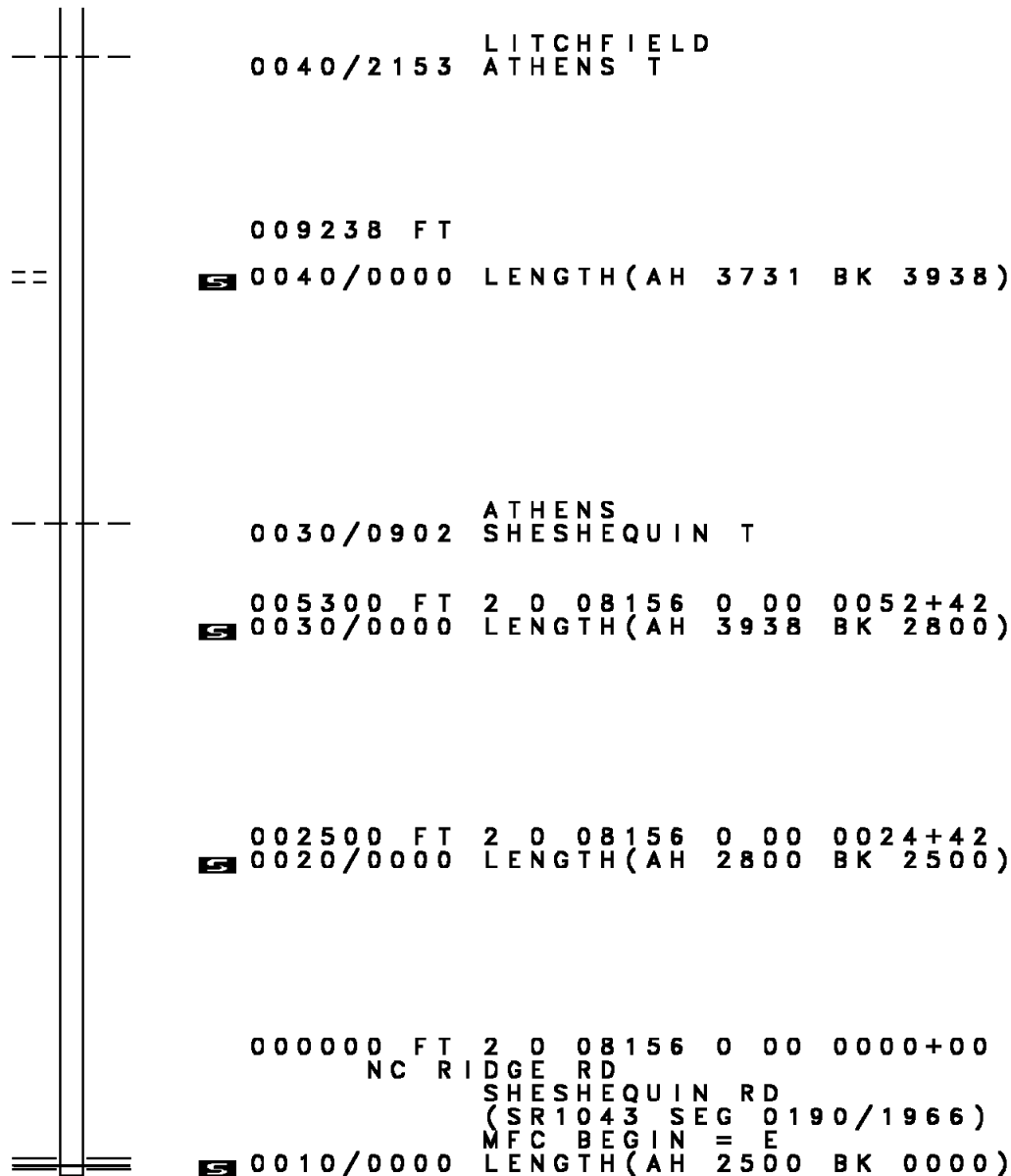
014989 FT 2 0 08156 0 00 0149+11
 0060/0000 LENGTH(AH 2490 BK 2020)

0050/0017 HULLET RD
 012969 FT (T814)

0050/0000 LENGTH(AH 2020 BK 3731)

DIR: B TOTAL LEN: 3.310 MI. DIST: 03-9 SR: 1052
 LEFT MUN: LITCHFIELD T RIGHT MUN: LITCHFIELD T

2 0 08156 0 00 0091+80 009238 FT
 COLE HOLLOW RD
 (T121) 0040/0000



0040/2153 LITCHFIELD
 ATHENS T

009238 FT

0040/0000 LENGTH(AH 3731 BK 3938)

0030/0902 ATHENS
 SHESHEQUIN T

005300 FT

0030/0000 LENGTH(AH 3938 BK 2800)

002500 FT

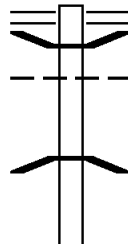
0020/0000 LENGTH(AH 2800 BK 2500)

000000 FT

000000 FT 2 0 08156 0 00 0000+00
 NC RIDGE RD
 SHESHEQUIN RD
 (SR1043 SEG 0190/1966)
 MFC BEGIN = E
 0010/0000 LENGTH(AH 2500 BK 0000)

EXTRACT DATE: 12/18/2023 ROADWAY MANAGEMENT SYSTEM PAGE NUMBER: 260
 PRINT DATE: 12/19/2023 SLD COUNTY/SR - ANNUAL PRINT COUNTY: BRADFORD
 DIR: B TOTAL LEN: 4.334 MI. DIST: 03-9 SR: 1051
 LEFT MUN: WARREN T RIGHT MUN: WARREN T

022884 FT



022884 FT LERAYSVILLE RD
 0100/2952 (SR1049 SEG 0130/2056)
 0100/2781 BMSSEN 08/1051/0100/2724
 WARREN
 0100/2776 ORWELL T
 2 0 08089 0 00 0227+22
 PENDLETON CR
 0100/2724 BMSBG 08/1051/0100/2724

DIR: B TOTAL LEN: 4.334 MI. DIST: 03-9 SR: 1051
 LEFT MUN: ORWELL T RIGHT MUN: ORWELL T

019932 FT

019932 FT 2 0 08089 0 00 0199+91
 0100/0000 LENGTH(AH 2952 BK 2980)

LC FOR JACKSON RD
 (CONN) 0090/0145 ==
 2 0 08089 0 00 0170+02 016952 FT
 JACKSON RD
 (T613) 0090/0000 ==

016952 FT
 0090/0000 LENGTH(AH 2980 BK 2822)

014130 FT

014130 FT 2 0 08089 0 00 0141+72
 0080/0000 LENGTH(AH 2822 BK 1981)
 GOODWIN RD
 (T776)
 LC FOR EAST COOK RD
 (CONN)
 EAST COOK RD
 (T722)

COOK RD
 (T721) 0070/0938 POI

0070/0938 (APRA) D ROCKEFELLER EX

2 0 08089 0 00 0121+85 012149 FT
 KADAR RD
 (T612) 0070/0000 ==

012149 FT
 0070/0000 LENGTH(AH 1981 BK 2024)

010125 FT

010125 FT 2 0 08089 0 00 0101+44

DIR: B TOTAL LEN: 4.334 MI. DIST: 03-9 SR: 1051
 LEFT MUN: ORWELL T RIGHT MUN: ORWELL T

HALL RD
(T782)

0050/0480
008146 FT

==

0060/0000 LENGTH(AH 2024 BK 1979)

008146 FT 2 0 08089 0 00 0081+53
CAREY RD
(T890)

==

0050/0000 LENGTH(AH 1979 BK 1540)

006606 FT

~

0040/0014 BMSEN 08/1051/0040/0000
006606 FT 2 0 08089 0 00 0066+07

~

0040/0000 LENGTH(AH 1540 BK 1693)

ORWELL HILL RD
(SR1036 SEG 0090/3326)

0030/1069

==

0030/1069 POTTERVILLE ST
(T719)

004913 FT

~

004913 FT 2 0 08089 0 00 0049+13
VILLAGE: POTTERVILLE

0030/0000 LENGTH(AH 1693 BK 2703)

MARTIN RD
(T755)

0020/1621

==

002210 FT 2 0 08089 0 00 0022+10
0020/0000 LENGTH(AH 2703 BK 2210)

002210 FT

==

0010/0276 FOR SR 0467 AND 1051
(CONN)

WHITE RD
(T781)

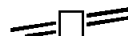
2 0 08089 0 00 0000+00 000000 FT
SR 0467 SH
(SR0467 SEG 0160/0000) 0010/0000

==

000000 FT
NC GULF RD
MFC BEGIN = D
0010/0000 LENGTH(AH 2210 BK 0000)

EXTRACT DATE: 12/18/2023 ROADWAY MANAGEMENT SYSTEM PAGE NUMBER: 257
PRINT DATE: 12/19/2023 SLD COUNTY/SR - ANNUAL PRINT COUNTY: BRADFORD
DIR: B TOTAL LEN: 2.106 MI. DIST: 03-9 SR: 1050
LEFT MUN: LITCHFIELD T RIGHT MUN: LITCHFIELD T

MACAFEE RD 011122 FT
(SR1029 SEG 0230/0000) 0060/1019



011122 FT MACAFEE RD
0060/1019 (SR1029 SEG 0230/0000)

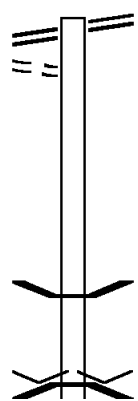
DIR: B TOTAL LEN: 2.106 MI. DIST: 03-9 SR: 1050
 LEFT MUN: LITCHFIELD T RIGHT MUN: LITCHFIELD T

Stationing	Segment	Length	Start	End	Notes
010103 FT	0060/0000	0060	0010+19	0060+19	LENGTH(AH 1019 BK 1690)
008413 FT	0050/0700	0050	0028+07	0050+07	T. BULLADRS C STRUCTURE LENGTH 14 FT BMSID 08/1050/0050/0700 LENGTH(AH 1690 BK 2242)
006171 FT	0040/0000	0040	0050+15	0040+15	LENGTH(AH 2242 BK 2552)
VAWTER HILL RD (T847)	0030/0698	0030	0075+29	0030+29	LENGTH(AH 2552 BK 2276)
001343 FT	0020/0000	0020	0011+31	0013+31	LENGTH(AH 2276 BK 1343)
2 0 08082 0 00 0097+71 HILL RD (SR1067 SEG 0010/0000)	0020/0000	0020	0111+31	0097+71	NC ROME RD SPORTSMANS RD (SR1057 SEG 0110/1831)
000000 FT	0010/0000	0010	0110/1831	0110/1831	INTER-BK ROME RD (SR1057 SEG 0110/1831) MFC BEGIN = D
CALLEAR RD (T851)	0010/0000	0010	01343	0000	LENGTH(AH 1343 BK 0000)

EXTRACT DATE: 12/18/2023 ROADWAY MANAGEMENT SYSTEM PAGE NUMBER: 255
 PRINT DATE: 12/19/2023 SLD COUNTY/SR - ANNUAL PRINT COUNTY: BRADFORD
 DIR: B TOTAL LEN: 12.933 MI. DIST: 03-9 SR: 1049
 LEFT MUN: WINDHAM T RIGHT MUN: WINDHAM T

SR 0187 SH 068287 FT
 (SR0187 SEG 0850/0058) 0280/2971
 FOR SR 0187 AND 1049
 (CONN) 0280/2801

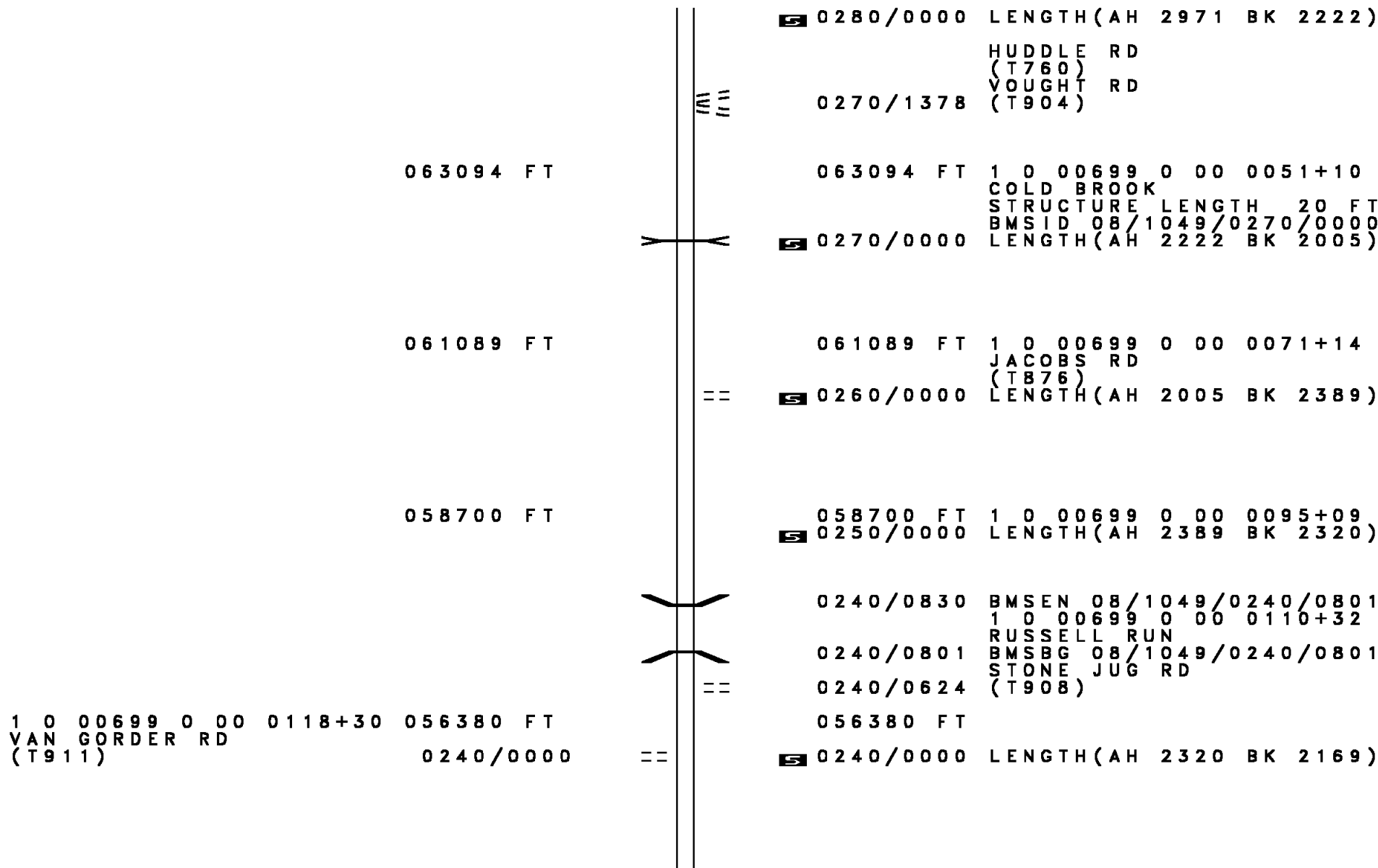
065316 FT



068287 FT SR 0187 SH
 0280/2971 (SR0187 SEG 0850/0058)

0280/0090 BMS EN 08/1049/0280/0000
 065316 FT 1 0 00699 0 00 0029+02
 VILLAGE: WINDHAM CENTER
 WAPPA SENING
 BMSBG 08/1049/0280/0000

DIR: B TOTAL LEN: 12.933 MI. DIST: 03-9 SR: 1049
 LEFT MUN: WINDHAM T RIGHT MUN: WINDHAM T



S 0280/0000 LENGTH(AH 2971 BK 2222)

HUDDLE RD
 (T760)
 VOUGHT RD
 (T904)

0270/1378

063094 FT

063094 FT 1 0 00699 0 00 0051+10

COLD BROOK
 STRUCTURE LENGTH 20 FT
 BMSID 08/1049/0270/0000

S 0270/0000 LENGTH(AH 2222 BK 2005)

061089 FT

061089 FT 1 0 00699 0 00 0071+14

JACOBS RD
 (T876)

S 0260/0000 LENGTH(AH 2005 BK 2389)

058700 FT

058700 FT 1 0 00699 0 00 0095+09
 S 0250/0000 LENGTH(AH 2389 BK 2320)

0240/0830 BMS EN 08/1049/0240/0801
 1 0 00699 0 00 0110+32

RUSSELL RUN
 BMSBG 08/1049/0240/0801
 STONE JUG RD
 (T908)

0240/0801

0240/0624

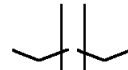
056380 FT

1 0 00699 0 00 0118+30 056380 FT
 VAN GORDER RD
 (T911) 0240/0000

S 0240/0000 LENGTH(AH 2320 BK 2169)

DIR: B TOTAL LEN: 12.933 MI. DIST: 03-9 SR: 1049
 LEFT MUN: WINDHAM T RIGHT MUN: WINDHAM T

054211 FT

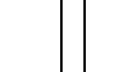


054211 FT 1 0 00699 0 00 0139+70
 VILLAGE: WINDHAM
 0230/0000 LENGTH(AH 2169 BK 2502)

==

0220/0958 BABCOCK HILL RD
 (T989)

051709 FT

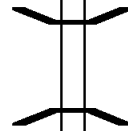


051709 FT 1 0 00699 0 00 0164+39
 0220/0000 LENGTH(AH 2502 BK 2619)

==

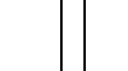
0210/0711 CADIS RD
 (SR1040 SEG 0010/0000)

049090 FT



0210/0074 BMS EN 08/1049/0210/0000
 049090 FT 1 0 00699 0 00 0190+23
 PRINCE HOLLOW RUN
 0210/0000 BMSBG 08/1049/0210/0000
 LENGTH(AH 2619 BK 1987)

047103 FT



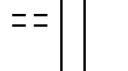
047103 FT 1 0 00699 0 00 0210+90
 0200/0000 LENGTH(AH 1987 BK 1844)

==

0190/0989 STROPE RD
 (TB79)
 0190/0418 BMS EN 08/1049/0190/0401
 1 0 00699 0 00 0225+46
 T.WAPPASEN-G
 0190/0401 BMSBG 08/1049/0190/0401

WAGNER RD
 (T902)

0190/0386
 045259 FT

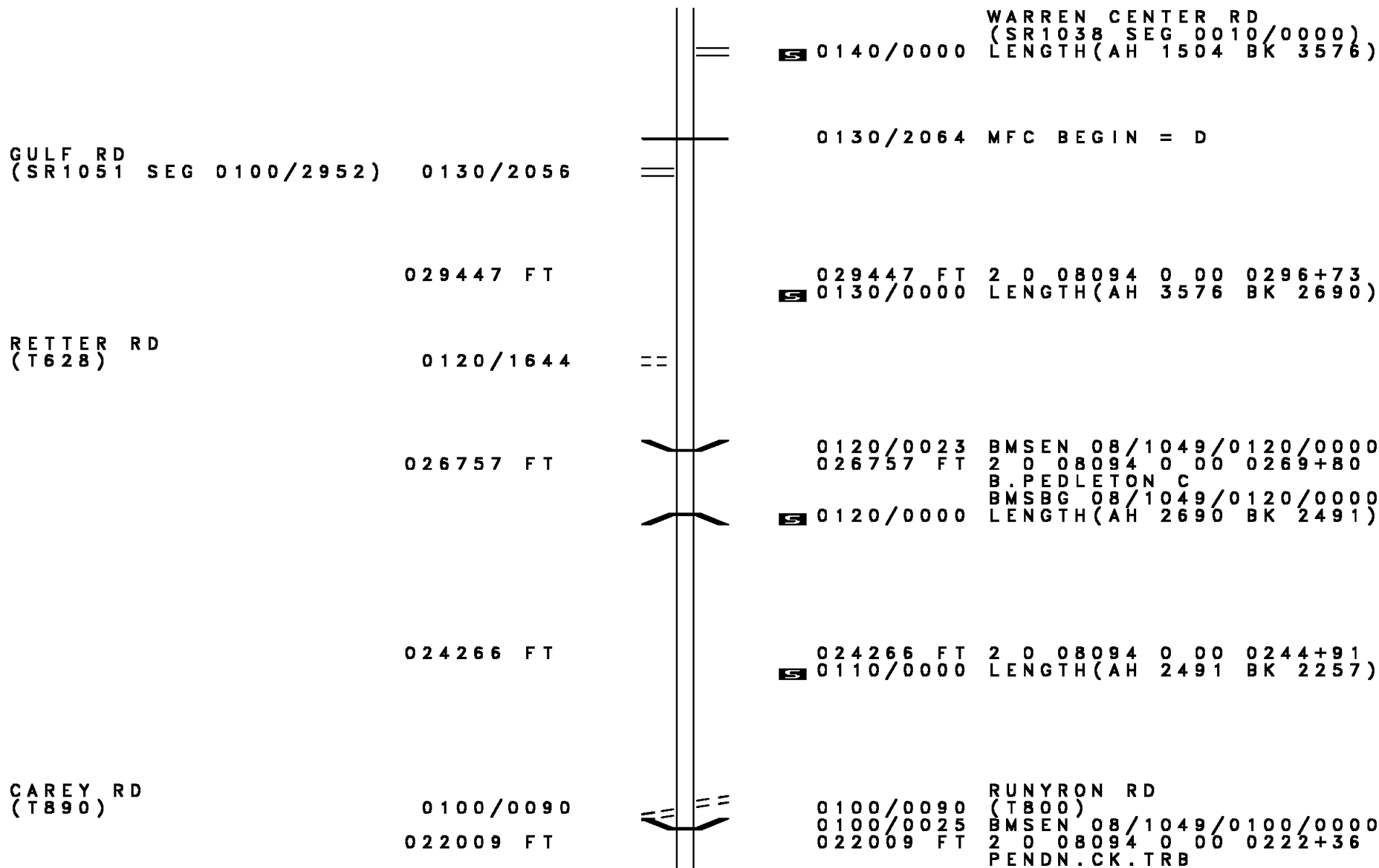


045259 FT 1 0 00699 0 00 0229+54
 WINDHAM
 WARREN T
 0190/0000 LENGTH(AH 1844 BK 2030)

EXTRACT DATE: 12/18/2023 ROADWAY MANAGEMENT SYSTEM PAGE NUMBER: 252
 PRINT DATE: 12/19/2023 SLD COUNTY/SR - ANNUAL PRINT COUNTY: BRADFORD
 DIR: B TOTAL LEN: 12.933 MI. DIST: 03-9 SR: 1049
 LEFT MUN: WARREN T RIGHT MUN: WARREN T

043229 FT		043229 FT 1 0 00699 0 00 0249+88
		0180/0000 LENGTH(AH 2030 BK 3308)
		STONY BROOK
		STRUCTURE LENGTH 14 FT
		BMSID 08/1049/0170/2452
1 0 00699 0 00 0283+00 039921 FT		039921 FT
SUGAR CABIN RD		0170/0000 LENGTH(AH 3308 BK 2205)
(SR1053 SEG 0100/0685) 0170/0000		WILSON RD
		(T901)
037716 FT		037716 FT 1 0 00699 0 00 0305+14
		VILLAGE: WEST WARREN
		0160/0000 LENGTH(AH 2205 BK 3189)
		0150/1483 BMSEN 08/1049/0150/1419
		1 0 00699 0 00 0322+92
		WAPPA SENING
		0150/1419 BMSBG 08/1049/0150/1419
1 0 00699 0 00 0337+10 034527 FT		034527 FT
JACKSON RD		0150/0000 LENGTH(AH 3189 BK 1504)
(T620) 0150/0000		0140/1469 BMSEN 08/1049/0140/1433
		1 0 00699 0 00 0337+79
		PENDLETON CREEK
		0140/1433 BMSBG 08/1049/0140/1433
033023 FT		033023 FT 1 0 00699 0 00 0352+20

DIR: B TOTAL LEN: 12.933 MI. DIST: 03-9 SR: 1049
 LEFT MUN: WARREN T RIGHT MUN: WARREN T



WARREN CENTER RD
 (SR1038 SEG 0010/0000)
 LENGTH(AH 1504 BK 3576)

0140/0000

0130/2064 MFC BEGIN = D

GULF RD
 (SR1051 SEG 0100/2952) 0130/2056

029447 FT

029447 FT 2 0 08094 0 00 0296+73
 0130/0000 LENGTH(AH 3576 BK 2690)

RETTOR RD
 (T628) 0120/1644

026757 FT

0120/0023 BMS EN 08/1049/0120/0000
 026757 FT 2 0 08094 0 00 0269+80
 B. PEDLETON C
 BMSBG 08/1049/0120/0000
 0120/0000 LENGTH(AH 2690 BK 2491)

024266 FT

024266 FT 2 0 08094 0 00 0244+91
 0110/0000 LENGTH(AH 2491 BK 2257)

CAREY RD
 (T890) 0100/0090

022009 FT

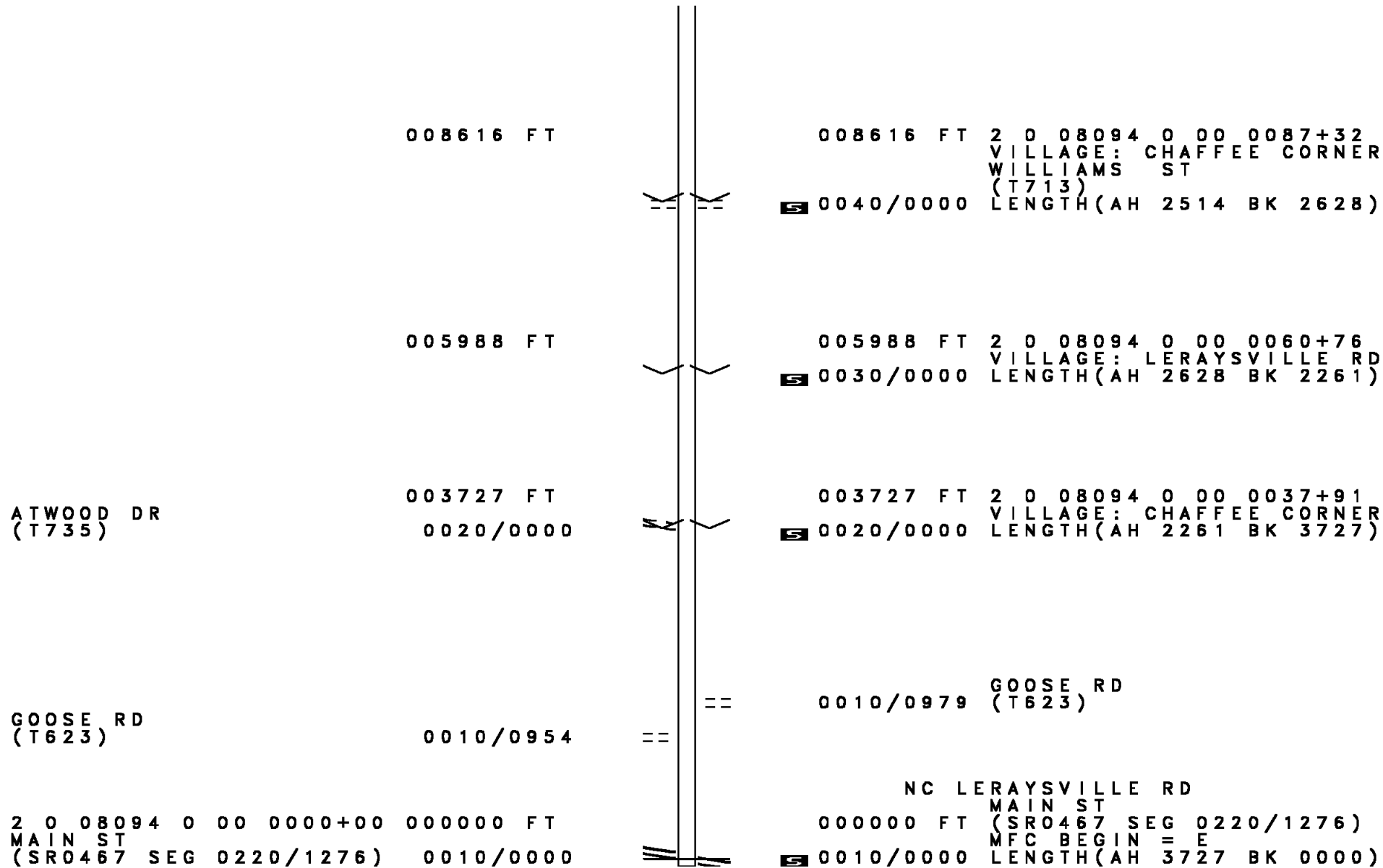
0100/0090 RUNYRON RD
 (T800)
 0100/0025 BMS EN 08/1049/0100/0000
 022009 FT 2 0 08094 0 00 0222+36
 PENDN.CK.TRB

DIR: B TOTAL LEN: 12.933 MI. DIST: 03-9 SR: 1049
 LEFT MUN: WARREN T RIGHT MUN: WARREN T









Stationing	Segment	Description	Length
0100+00	0100/0000	BMSBG 08/1049/0100/0000 LENGTH(AH 2257 BK 3202)	
018807 FT	0090/0000	018807 FT 2 0 08094 0 00 0190+26 LENGTH(AH 3202 BK 2221)	
016586 FT	0080/0000	016586 FT 2 0 08094 0 00 0168+00 PAINTER RD (T859) LENGTH(AH 2221 BK 1398)	
	0070/1305	STRUCTURE LENGTH 19 FT BMSID 08/1049/0070/1305	
	0070/1271	DOC LEE RD (T923)	
015188 FT	0070/0000	015188 FT 2 0 08094 0 00 0153+70 LENGTH(AH 1398 BK 2299) WARREN PIKE T	
012889 FT	0060/0000	012889 FT WOODLAND LAKE RD (SR1030 SEG 0010/0000) LENGTH(AH 2299 BK 1759)	
011130 FT	0050/0000	011130 FT 2 0 08094 0 00 0112+52 LENGTH(AH 1759 BK 2514)	

2 0 08094 0 00 0130+15
 HAIGHS POND RD
 (T717)

DIR: B TOTAL LEN: 12.933 MI. DIST: 03-9 SR: 1049
 LEFT MUN: PIKE T RIGHT MUN: PIKE T



EXTRACT DATE: 12/18/2023 ROADWAY MANAGEMENT SYSTEM PAGE NUMBER: 248
 PRINT DATE: 12/19/2023 SLD COUNTY/SR - ANNUAL PRINT COUNTY: BRADFORD
 DIR: B TOTAL LEN: .000 MI. DIST: 03-9 SR: 1048
 LEFT MUN: WARREN T RIGHT MUN: WARREN T

000000 FT		000000 FT	
000000 FT		7030/0000	LENGTH(AH 1273 BK 1207)
000000 FT		000000 FT	
000000 FT		7020/0000	LENGTH(AH 1207 BK 0100)
000000 FT		000000 FT	
000000 FT		7014/0000	LENGTH(AH 0100 BK 0017)
000000 FT		000000 FT	
000000 FT		7012/0000	LENGTH(AH 0017 BK 0100)
		000000 FT	
		7008/0000	LENGTH(AH 0100 BK 0000)

EXTRACT DATE: 12/18/2023 ROADWAY MANAGEMENT SYSTEM PAGE NUMBER: 247
 PRINT DATE: 12/19/2023 SLD COUNTY/SR - ANNUAL PRINT COUNTY: BRADFORD
 DIR: B TOTAL LEN: 7.201 MI. DIST: 03-9 SR: 1047
 LEFT MUN: WARREN T RIGHT MUN: WARREN T

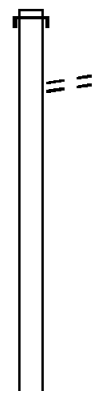
038021 FT

038021 FT AH-SUSQUEHANNA (57)
 INTER-AHD MAPLE ST
 0150/2636 (SR4018 SEG 0010/0000)

0150/1865 ASHCRAFT RD
 (TWP)

035385 FT

035385 FT 2 0 08101 0 00 0175+32
 0150/0000 LENGTH(AH 2636 BK 2091)



DIR: B TOTAL LEN: 7.201 MI. DIST: 03-9 SR: 1047
 LEFT MUN: WARREN T RIGHT MUN: WARREN T

033294 FT 033294 FT 2 0 08101 0 00 0154+36
 MONTROSE TP
 (T933)
 0140/0000 LENGTH(AH 2091 BK 2485)

030809 FT 030809 FT 2 0 08101 0 00 0129+48
 0130/0000 LENGTH(AH 2485 BK 2435)

028374 FT 028374 FT 2 0 08101 0 00 0105+11
 0120/0000 LENGTH(AH 2435 BK 2478)

BOWEN RD
 (T913)

0110/1100 0110/0766 JONES RD
 (T790)
 025896 FT 025896 FT 2 0 08101 0 00 0080+25
 0110/0000 LENGTH(AH 2478 BK 3433)

022463 FT 022463 FT 2 0 08101 0 00 0045+95
 SLEEPER HILL RD
 (T909)
 0100/0000 LENGTH(AH 3433 BK 1950)

THOMAS RD
 (T919)

0090/1867

DIR: B TOTAL LEN: 7.201 MI. DIST: 03-9 SR: 1047
 LEFT MUN: WARREN T RIGHT MUN: WARREN T

	020513 FT			
				020513 FT 2 0 08101 0 00 0026+52 0090/0000 LENGTH(AH 1950 BK 2662)
2 0 08101 0 00 0000+00 WARREN CENTER RD (SR1038 SEG 0070/2588)	017851 FT 0080/0000	//	//	017851 FT NC LITTLE MEADOWS RD MFC BEGIN = D 0080/0000 LENGTH(AH 2662 BK 3579)
	014272 FT	//	//	0070/0067 LAKE OF MEADOWS RD (SR1032 SEG 0010/0000) 014272 FT 2 0 08096 0 00 0142+85 0070/0000 LENGTH(AH 3579 BK 2002) VILLAGE: WARREN CENTER FOR SR 1032 AND 1047 0060/1927 (CONN)
	012270 FT	//	//	0060/1053 LC FOR GLENMAR RD (CONN) GLENMAR RD 0060/0929 (T793) 0060/0779 BMSBN 08/1047/0060/0763 0 0 00000 0 00 0000+00 WAPPASENING 0060/0763 BMSBG 08/1047/0060/0763 012270 FT 2 0 08096 0 00 0123+00 BENDER RD (T791) 0060/0000 LENGTH(AH 2002 BK 1929)
WOODLAND LAKE RD (SR1030 SEG 0100/2076)	0050/1860	//	//	

DIR: B TOTAL LEN: 7.201 MI. DIST: 03-9 SR: 1047
 LEFT MUN: WARREN T RIGHT MUN: WARREN T

010341 FT

010341 FT 2 0 08096 0 00 0103+60
 0050/0000 LENGTH(AH 1929 BK 2944)

007397 FT

== 0040/0149 LC FOR BENDER RD
 (CONN)
 007397 FT 2 0 08096 0 00 0074+00
 BENDER RD
 (T791)
 == 0040/0000 LENGTH(AH 2944 BK 1775)

2 0 08096 0 00 0056+25 005622 FT
 JAMES RD
 (T792) 0030/0000

== 005622 FT
 0030/0000 LENGTH(AH 1775 BK 2716)

002906 FT

002906 FT 2 0 08096 0 00 0029+08
 0020/0000 LENGTH(AH 2716 BK 2906)

000000 FT

000000 FT 2 0 08096 0 00 0000+00
 NC JACKSON VALLEY RD
 INTER-BK JACKSON VALLEY RD
 (T628)
 MFC BEGIN = E
 0010/0000 LENGTH(AH 2906 BK 0000)

EXTRACT DATE: 12/18/2023 ROADWAY MANAGEMENT SYSTEM PAGE NUMBER: 243
 PRINT DATE: 12/19/2023 SLD COUNTY/SR - ANNUAL PRINT COUNTY: BRADFORD
 DIR: B TOTAL LEN: 2.539 MI. DIST: 03-9 SR: 1046
 LEFT MUN: ROME T RIGHT MUN: ROME T

C HARRINGTON RD
 (T886)

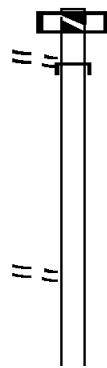
013407 FT

0050/1835

BUMPVILLE RD
 (T739)

011572 FT

0040/3380

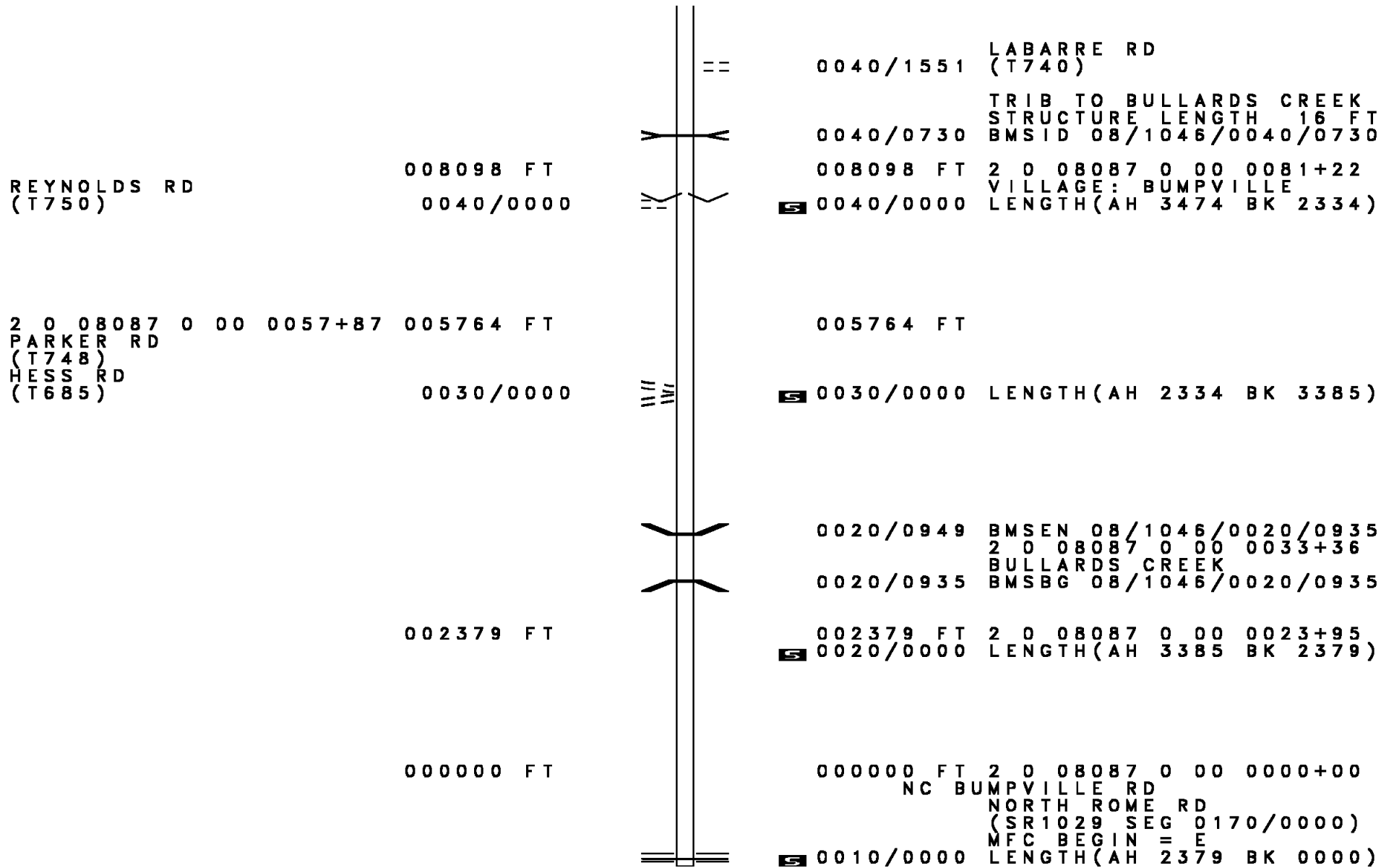


013407 FT
 7054/0000 LTH AH 009068 BK 001835
 INTER-AHD WEST PARKS RD
 0050/1835 (T766)

011572 FT 2 0 08087 0 00 0115+93
 0050/0000 LENGTH(AH 1835 BK 3474)

NC WEST PARKS RD

DIR: B TOTAL LEN: 2.539 MI. DIST: 03-9 SR: 1046
 LEFT MUN: ROME T RIGHT MUN: ROME T



REYNOLDS RD
(T750)

008098 FT
0040/0000

2 0 08087 0 00 0057+87
PARKER RD
(T748)
HESS RD
(T685)

005764 FT
0030/0000

002379 FT

000000 FT

0040/1551 LABARRE RD
(T740)
0040/0730 TRIB TO BULLARDS CREEK
STRUCTURE LENGTH 16 FT
BMSID 08/1046/0040/0730
008098 FT 2 0 08087 0 00 0081+22
VILLAGE: BUMPVILLE
5 0040/0000 LENGTH(AH 3474 BK 2334)

005764 FT
5 0030/0000 LENGTH(AH 2334 BK 3385)

0020/0949 BMSEN 08/1046/0020/0935
2 0 08087 0 00 0033+36
BULLARDS CREEK
0020/0935 BMSBG 08/1046/0020/0935
002379 FT 2 0 08087 0 00 0023+95
5 0020/0000 LENGTH(AH 3385 BK 2379)

000000 FT 2 0 08087 0 00 0000+00
NC BUMPVILLE RD
NORTH ROME RD
(SR1029 SEG 0170/0000)
MFC BEGIN = E
5 0010/0000 LENGTH(AH 2379 BK 0000)

EXTRACT DATE: 12/18/2023 ROADWAY MANAGEMENT SYSTEM PAGE NUMBER: 241
 PRINT DATE: 12/19/2023 SLD COUNTY/SR - ANNUAL PRINT COUNTY: BRADFORD
 DIR: B TOTAL LEN: 3.481 MI. DIST: 03-9 SR: 1045
 LEFT MUN: SHESHEQUIN T RIGHT MUN: SHESHEQUIN T

SHESHEQUIN RD 018382 FT
 (SR1043 SEG 0100/0000) 0080/3069

018382 FT SHESHEQUIN RD
 0080/3069 (SR1043 SEG 0100/0000)

015313 FT

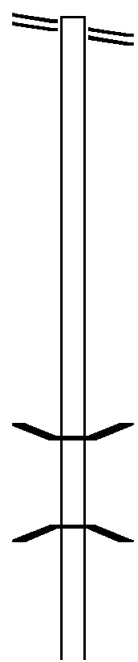
015313 FT 2 0 08137 0 00 0080+29
 0080/0000 LENGTH(AH 3069 BK 1996)

013317 FT

0070/0023 BMS EN 08/1045/0070/0000
 013317 FT 2 0 08137 0 00 0060+33
 HORN BROOK
 BMSBG 08/1045/0070/0000
 0070/0000 LENGTH(AH 1996 BK 1504)

011813 FT

011813 FT 2 0 08137 0 00 0045+21



DIR: B TOTAL LEN: 3.481 MI. DIST: 03-9 SR: 1045
 LEFT MUN: SHESHEQUIN T RIGHT MUN: SHESHEQUIN T

009747 FT

0060/0000 LENGTH(AH 1504 BK 2066)

009747 FT 2 0 08137 0 00 0024+45
 CROSS RD
 (SR1024 SEG 0010/0000)

0050/0000 LENGTH(AH 2066 BK 2441)

007306 FT

007306 FT 2 0 08137 0 00 0000+00
 0040/0000 LENGTH(AH 2441 BK 1795)

005511 FT

005511 FT 2 0 08194 0 00 0055+53
 0030/0000 LENGTH(AH 1795 BK 2725)

POE

(APRA) BISHOP BROS CONS
 PRIVATE DR
 (PRDR)

0020/0775

002786 FT

002786 FT 2 0 08194 0 00 0028+07
 0020/0000 LENGTH(AH 2725 BK 2786)

000000 FT

000000 FT 2 0 08194 0 00 0000+00
 NC HORNBROOK RD
 SHESHEQUIN RD
 (SR1043 SEG 0050/0116)
 MFC BEGIN = E

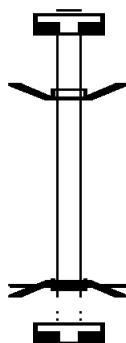
0010/0000 LENGTH(AH 2786 BK 0000)

EXTRACT DATE: 12/18/2023 ROADWAY MANAGEMENT SYSTEM PAGE NUMBER: 239
 PRINT DATE: 12/19/2023 SLD COUNTY/SR - ANNUAL PRINT COUNTY: BRADFORD
 DIR: B TOTAL LEN: .011 MI. DIST: 03-9 SR: 1044
 LEFT MUN: ROME T RIGHT MUN: ROME T

000058 FT

000000 FT

000000 FT

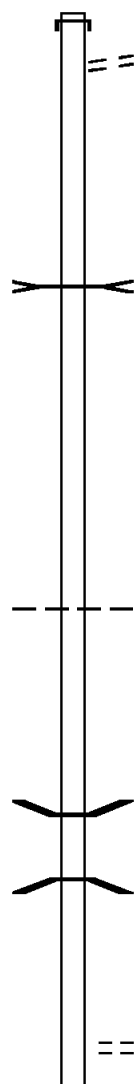


000058 FT
 7014/0000 LENGTH(AH 0100 BK 0058)
 INTER-AHD BMSBN 08/1044/0010/0000
 0010/0058 ROBINSON RD
 (TB42)
 000000 FT 2 0 08142 0 00 0201+72
 NC ROBINSON RD
 INTER-BK ROBINSON RD
 (TB42)
 PARKS CREEK
 BMSBG 08/1044/0010/0000
 MFC BEGIN = E
 0010/0000 LENGTH(AH 0058 BK 0100)
 000000 FT
 7008/0000 LENGTH(AH 0100 BK 0000)

DIR: B TOTAL LEN: 17.131 MI. DIST: 03-9 SR: 1043
 LEFT MUN: LITCHFIELD T RIGHT MUN: LITCHFIELD T

090452 FT

090452 FT
 INTER-AHD NEW YORK STATE LINE
 0370/3058 (STBD)
 0370/3037 PARK HOLLOW RD (T901)



087394 FT

0370/0884 T.SUSQ.RIVER
 STRUCTURE LENGTH 9 FT
 BMSID 08/1043/0370/0884
 087394 FT 2 0 08077 0 00 0912+44
 0370/0000 LENGTH(AH 3058 BK 2489)

084905 FT

084905 FT 2 0 08077 0 00 0887+68
 LITCHFIELD
 ATHENS T
 0360/0000 LENGTH(AH 2489 BK 3245)

081660 FT

0350/0642 BMS EN 08/1043/0350/0630
 2 0 08077 0 00 0861+43
 TRIB SUSQUEHANNA RIVER.
 0350/0630 BMSBG 08/1043/0350/0630
 081660 FT 2 0 08077 0 00 0855+16
 0350/0000 LENGTH(AH 3245 BK 3216)

0340/2159 BROWN RD
 (T107)

DIR: B TOTAL LEN: 17.131 MI. DIST: 03-9 SR: 1043
 LEFT MUN: ATHENS T RIGHT MUN: ATHENS T

LOCKHART ST
 (TWP)

078444 FT

078444 FT 2 0 08077 0 00 0823+14
 SAYRE HILL RD
 (T108)
 0340/0000 LENGTH(AH 3216 BK 2286)

0330/1312

0330/1218 POTTER RD
 (T110)

076158 FT

076158 FT 2 0 08077 0 00 0800+18
 0330/0000 LENGTH(AH 2286 BK 3002)

073156 FT

073156 FT 2 0 08077 0 00 0770+04
 0320/0000 LENGTH(AH 3002 BK 2526)

070630 FT

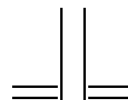
0310/0065 BMSBN 08/1043/0310/0000
 070630 FT 2 0 08077 0 00 0744+68
 SATLERLEE CREEK
 BMSBG 08/1043/0310/0000
 0310/0000 LENGTH(AH 2526 BK 1857)

0300/1124 GLEN VALLEY RD
 (SR1060 SEG 0010/1480)

0300/0501 NC RIVERSIDE DR
 SIERRA VIEW RD
 (T114)

DIR: B TOTAL LEN: 17.131 MI. DIST: 03-9 SR: 1043
 LEFT MUN: ATHENS T RIGHT MUN: ATHENS T

068773 FT




068773 FT 2 0 08077 0 00 0726+39
 FRONT ST
 (SR1056 SEG 0030/1225)
 0300/0000 LENGTH(AH 1857 BK 2593)

066180 FT

066180 FT 2 0 08077 0 00 0700+56
 0290/0000 LENGTH(AH 2593 BK 1615)

064565 FT

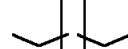


0280/0153 ORANGE HILL RD
 (SR1054 SEG 0010/0000)
 0280/0012 BMS EN 08/1043/0280/0000
 064565 FT 2 0 08077 0 00 0684+48
 TRIB SUSQUEHANNA RIVER
 BMSBG 08/1043/0280/0000
 0280/0000 LENGTH(AH 1615 BK 1946)

062619 FT

062619 FT 2 0 08077 0 00 0665+02
 0270/0000 LENGTH(AH 1946 BK 2506)

060113 FT



060113 FT 2 0 08077 0 00 0640+01
 VILLAGE: EAST ATHENS
 0260/0000 LENGTH(AH 2506 BK 2458)

057655 FT

057655 FT 2 0 08077 0 00 0615+48
 0250/0000 LENGTH(AH 2458 BK 2395)

DIR: B TOTAL LEN: 17.131 MI. DIST: 03-9 SR: 1043
 LEFT MUN: ATHENS T RIGHT MUN: ATHENS T

055260 FT

055260 FT 2 0 08077 0 00 0591+53
 0240/0000 LENGTH(AH 2395 BK 2063)

ATHENS
 0232/1370 SHESHEQUIN T

053197 FT

053197 FT 0 0 00000 0 00 0000+00
 0232/0000 LENGTH(AH 2063 BK 2280)

RETAINING WALL END
 0222/1139 BMSID 08/1043/0220/0525

050917 FT

RETAINING WALL BEGIN
 0222/0339 BMSID 08/1043/0220/0525
 050917 FT 0 0 00000 0 00 0000+00
 0222/0000 LENGTH(AH 2280 BK 2205)

048712 FT

048712 FT 2 0 08077 0 00 0526+02
 0210/0000 LENGTH(AH 2205 BK 2529)

046183 FT

046183 FT 2 0 08077 0 00 0500+78
 0200/0000 LENGTH(AH 2529 BK 2591)

GRAVEL PLANT RD
 (PRDR)

0190/2117

POE

0190/2117
 (APRA) WYSOX S&G - GRAV
 BRADLEY RD
 (T116)
 MALLORYS CREEK
 STRUCTURE LENGTH 19 FT
 0190/1993 BMSID 08/1043/0190/1993
 RIDGE RD
 0190/1966 (SR1052 SEG 0010/0000)

DIR: B TOTAL LEN: 17.131 MI. DIST: 03-9 SR: 1043
 LEFT MUN: SHESHEQUIN T RIGHT MUN: SHESHEQUIN T

043592 FT

043592 FT 2 0 08077 0 00 0474+97
 0190/0000 LENGTH(AH 2591 BK 2517)

041075 FT

041075 FT 2 0 08077 0 00 0450+00
 0180/0000 LENGTH(AH 2517 BK 2480)

038595 FT

0170/0652 GOOSE HOLLOW RD
 0170/0597 (T730)
 2 0 08077 0 00 0430+84
 SPAULDING CREEK
 0170/0565 BMSBG 08/1043/0170/0565
 038595 FT 2 0 08077 0 00 0425+19
 0170/0000 LENGTH(AH 2480 BK 2601)

035994 FT

035994 FT 2 0 08077 0 00 0399+17
 0160/0000 LENGTH(AH 2601 BK 1459)

034535 FT

034535 FT 2 0 08077 0 00 0384+58
 SNYDER RD
 (T687)
 0150/0000 LENGTH(AH 1459 BK 3358)

Stationing	Segment	Length	Notes
031177 FT		031177 FT	2 0 08077 0 00 0351+07
		0140/0000	LENGTH(AH 3358 BK 2797)
MILL ST (T670)	0130/0384	028380 FT	0130/0022 BMS EN 08/1043/0130/0000 2 0 08077 0 00 0323+16 DEER LICK CREEK
			0130/0000 BMSBG 08/1043/0130/0000 LENGTH(AH 2797 BK 1820)
			0120/1619 (T683) WARNER HILL RD
		026560 FT	026560 FT 2 0 08077 0 00 0304+95
BRIDGE RD (SR1022 SEG 0020/0000)	0110/2565		VILLAGE: SHESHEQUIN 0120/0000 LENGTH(AH 1820 BK 2962) GHENT HILL RD
			0110/2565 (SR1022 SEG 0020/0000)
		023598 FT	023598 FT 2 0 08077 0 00 0275+33
			0110/0000 LENGTH(AH 2962 BK 2450)
			0100/0572 LC FOR BALD MTN RD (CONN)
			0100/0384 BALD MTN RD (T591)
2 0 08077 0 00 0250+83		021148 FT	021148 FT

DIR: B TOTAL LEN: 17.131 MI. DIST: 03-9 SR: 1043
 LEFT MUN: SHESHEQUIN T RIGHT MUN: SHESHEQUIN T

HORNBROOK RD
 (SR1045 SEG 0080/3069) 0100/0000

0100/0000 LENGTH(AH 2450 BK 2524)

018624 FT

018624 FT 2 0 08077 0 00 0225+52
 0090/0000 LENGTH(AH 2524 BK 2505)

016119 FT

016119 FT 2 0 08077 0 00 0200+39
 0080/0000 LENGTH(AH 2505 BK 2364)

CREEK RD
 (T721)
 0070/1870 BMS EN 08/1043/0070/1817
 0070/1835 2 0 08077 0 00 0194+90
 HORNBROOK CREEK
 0070/1817 BMSBG 08/1043/0070/1817

CROSS RD
 (SR1024 SEG 0020/2550) 0070/1605

013755 FT

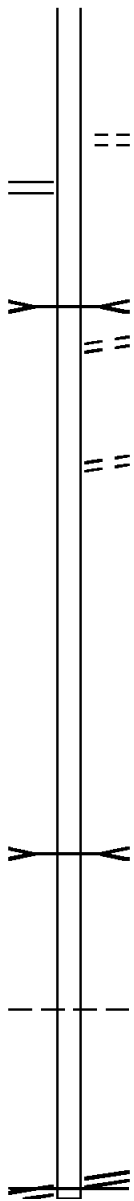
013755 FT 2 0 08077 0 00 0176+73
 VILLAGE: HORNBROOK
 HOMAN HILL RD
 (T724)
 0070/0000 LENGTH(AH 2364 BK 2651)

011104 FT

011104 FT 2 0 08077 0 00 0150+28
 0060/0000 LENGTH(AH 2651 BK 3220)

DIR: B TOTAL LEN: 17.131 MI. DIST: 03-9 SR: 1043
 LEFT MUN: SHESHEQUIN T RIGHT MUN: SHESHEQUIN T

HORNBROOK RD
 (SR1045 SEG 0010/0000) 0050/0116
 007884 FT



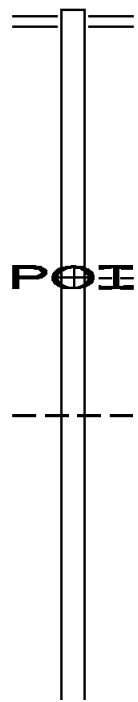
0050/0235 CASTLE HILL RD
 (T677)
 007884 FT 2 0 08077 0 00 0118+16
 T. SUSQ. RIVER
 STRUCTURE LENGTH 13 FT
 BMSID 08/1043/0050/0000
 LENGTH(AH 3220 BK 2468)
 BOULDER LN
 (PRDR)
 0040/2418
 0040/1176 WATER RD
 (T673)
 005416 FT
 005416 FT 2 0 08077 0 00 0093+54
 LENGTH(AH 2468 BK 2627)
 002789 FT
 002789 FT 2 0 08077 0 00 0067+34
 LENGTH(AH 2627 BK 1861)
 T. SUSQ. RIVER
 STRUCTURE LENGTH 10 FT
 BMSID 08/1043/0020/1494
 000928 FT
 000928 FT 2 0 08077 0 00 0048+74
 LENGTH(AH 1861 BK 0928)
 SHESHEQUIN
 WYSOX T
 0010/0508
 0010/0300 CAVC 005
 000000 FT 2 0 08077 0 00 0036+83
 JAMES ST
 (SR1041 SEG 0030/0000)
 NC SHESHEQUIN RD
 MFC BEGIN = D
 0010/0000 LENGTH(AH 0928 BK 0000)

JAMES ST
 (SR1041 SEG 0030/0000) 0010/0000

EXTRACT DATE: 12/18/2023 ROADWAY MANAGEMENT SYSTEM PAGE NUMBER: 230
 PRINT DATE: 12/19/2023 SLD COUNTY/SR - ANNUAL PRINT COUNTY: BRADFORD
 DIR: B TOTAL LEN: 3.010 MI. DIST: 03-9 SR: 1042
 LEFT MUN: ORWELL T RIGHT MUN: ORWELL T

015895 FT

015895 FT SR 1053 SH
0070/3102 (SR1053 SEG 0070/1284)



012793 FT

(APRA) TALISMAN ENERGY
 UHOUSE RD
 (T774)
 0070/0201
 012793 FT 2 0 08092 0 01 0129+06
 0070/0000 LENGTH(AH 3102 BK 2750)

0060/1722 ORWELL WINDHAM T

010043 FT

010043 FT 2 0 08092 0 01 0101+21
 0060/0000 LENGTH(AH 2750 BK 0677)

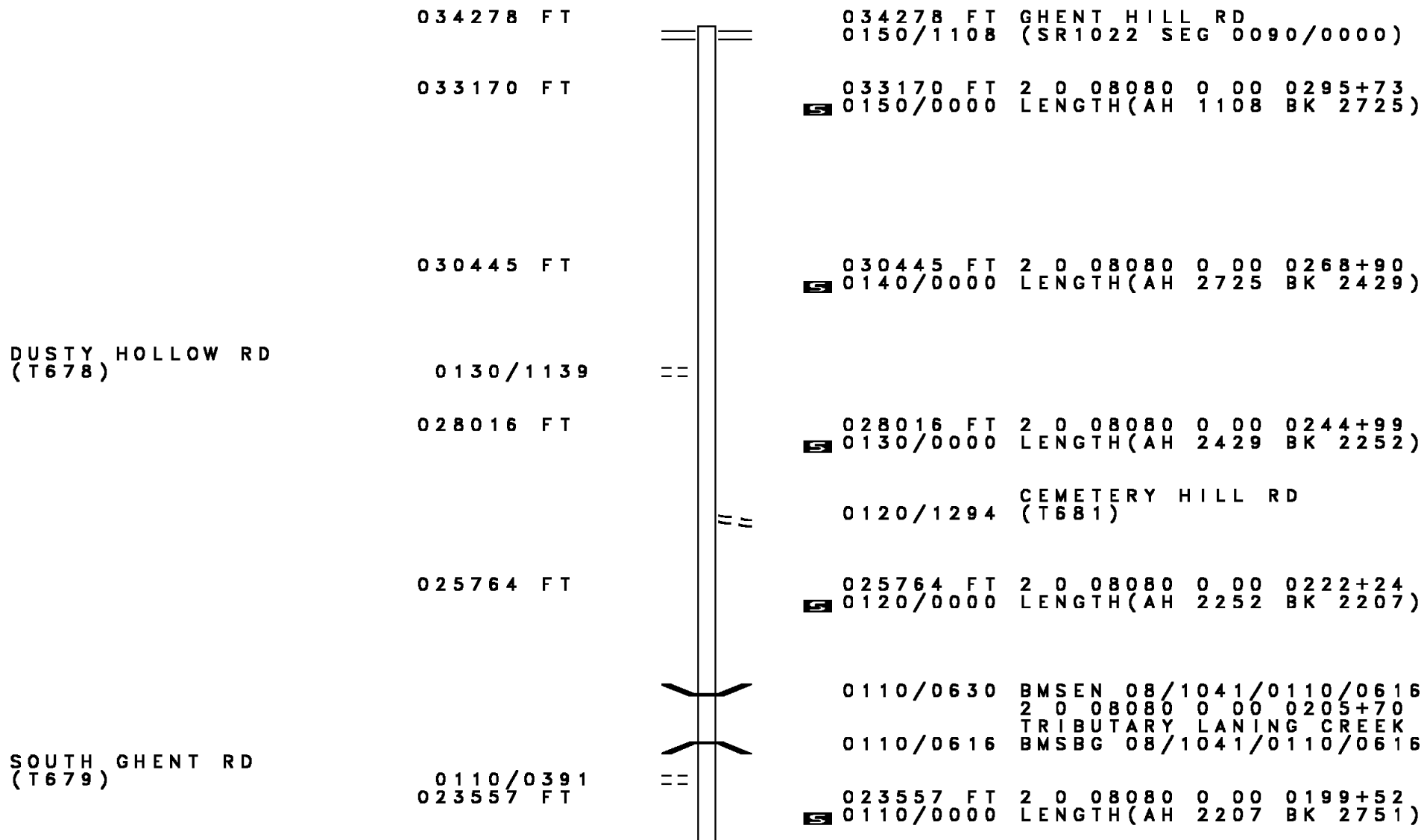
009366 FT

009366 FT 2 0 08092 0 01 0094+32
 0050/0000 LENGTH(AH 0677 BK 1826)

DIR: B TOTAL LEN: 3.010 MI. DIST: 03-9 SR: 1042
 LEFT MUN: WINDHAM T RIGHT MUN: WINDHAM T

007540 FT		007540 FT	2 0 08092 0 01 0075+73
			DEHAAN RD
			(T769)
		5 0040/0000	LENGTH(AH 1826 BK 1489)
2 0 08092 0 01 0060+60 006051 FT		006051 FT	
BOARDMAN RD			
(T768)		5 0030/0000	LENGTH(AH 1489 BK 3093)
0030/0000			
002958 FT		002958 FT	2 0 08092 0 01 0029+67
		5 0020/0000	LENGTH(AH 3093 BK 2958)
			RETAINING WALL END
		0010/1425	BMSID 08/1042/0010/1099
			RETAINING WALL BEGIN
		0010/1099	BMSID 08/1042/0010/1099
			RETAINING WALL END
		0010/0975	BMSID 08/1042/0010/0940
			RETAINING WALL BEGIN
		0010/0940	BMSID 08/1042/0010/0940
			RETAINING WALL END
		0010/0870	BMSID 08/1042/0010/0755
			RETAINING WALL BEGIN
		0010/0755	BMSID 08/1042/0010/0755
			RETAINING WALL END
		0010/0660	BMSID 08/1042/0010/0490
			RETAINING WALL BEGIN
		0010/0490	BMSID 08/1042/0010/0490
000000 FT		000000 FT	2 0 08092 0 00 0000+00
			NC CA PTAIN MOORE RD
			SR 0187 SH
			(SR0187 SEG 0780/0000)
			MFC BEGIN = E
		5 0010/0000	LENGTH(AH 2958 BK 0000)

DIR: B TOTAL LEN: 6.492 MI. DIST: 03-9 SR: 1041
 LEFT MUN: SHESHEQUIN T RIGHT MUN: SHESHEQUIN T



DIR: B TOTAL LEN: 6.492 MI. DIST: 03-9 SR: 1041
 LEFT MUN: SHESHEQUIN T RIGHT MUN: SHESHEQUIN T

020806 FT

020806 FT 2 0 08080 0 00 0171+88
 0100/0000 LENGTH(AH 2751 BK 2677)

018129 FT

018129 FT 2 0 08080 0 00 0144+99
 0090/0000 LENGTH(AH 2677 BK 2388)

015741 FT

015741 FT 2 0 08080 0 00 0121+00
 0080/0000 LENGTH(AH 2388 BK 1909)

WOODRUN RD
 (T590)
 WATER RD
 (T673)

0070/0815

013832 FT

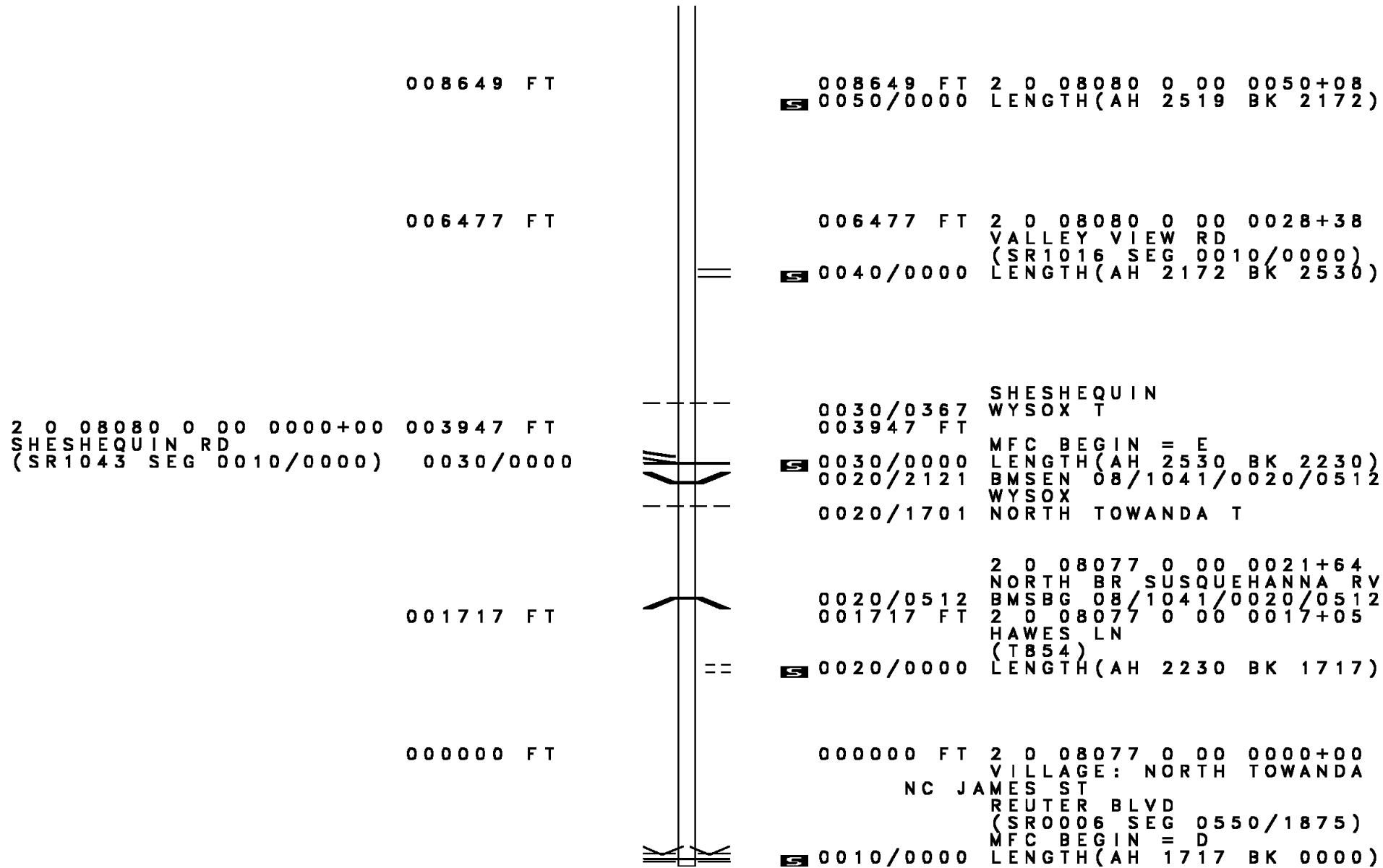
013832 FT 2 0 08080 0 00 0101+82
 LANING CREEK RD
 (SR1033 SEG 0130/1860)
 0070/0000 LENGTH(AH 1909 BK 2664)
 BARNER RD
 0060/2134 (SR1035 SEG 0070/2535)

0060/0960 HOFFMAN RD
 (T671)

011168 FT

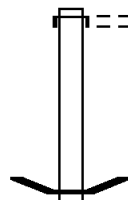
011168 FT 2 0 08080 0 00 0075+24
 0060/0000 LENGTH(AH 2664 BK 2519)

DIR: B TOTAL LEN: 6.492 MI. DIST: 03-9 SR: 1041
 LEFT MUN: SHESHEQUIN T RIGHT MUN: SHESHEQUIN T



EXTRACT DATE: 12/18/2023 ROADWAY MANAGEMENT SYSTEM PAGE NUMBER: 225
PRINT DATE: 12/19/2023 SLD COUNTY/SR - ANNUAL PRINT COUNTY: BRADFORD
DIR: B TOTAL LEN: 4.597 MI. DIST: 03-9 SR: 1040
LEFT MUN: WARREN T RIGHT MUN: WARREN T

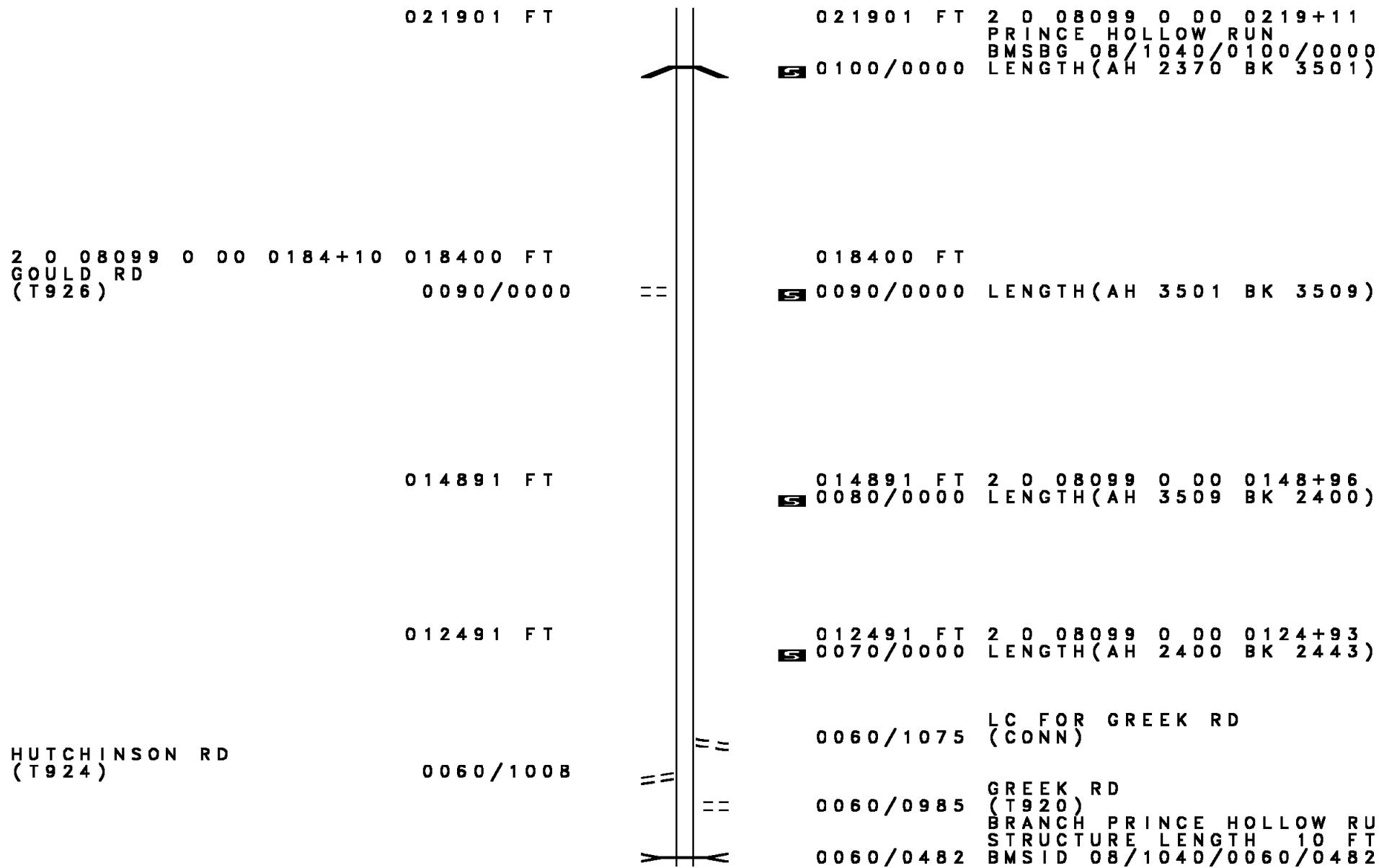
024271 FT



024271 FT
INTER-AHD NEW YORK STATE LINE
(STBD)
OWEGO MONTROSE TP
(T933)

0100/0027 BMS EN 08/1040/0100/0000

DIR: B TOTAL LEN: 4.597 MI. DIST: 03-9 SR: 1040
 LEFT MUN: WARREN T RIGHT MUN: WARREN T



021901 FT

021901 FT 2 0 08099 0 00 0219+11
 PRINCE HOLLOW RUN
 BMSBG 08/1040/0100/0000
 0100/0000 LENGTH(AH 2370 BK 3501)

2 0 08099 0 00 0184+10 018400 FT
 GOULD RD
 (T926) 0090/0000

018400 FT
 0090/0000 LENGTH(AH 3501 BK 3509)

014891 FT

014891 FT 2 0 08099 0 00 0148+96
 0080/0000 LENGTH(AH 3509 BK 2400)

012491 FT

012491 FT 2 0 08099 0 00 0124+93
 0070/0000 LENGTH(AH 2400 BK 2443)

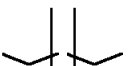
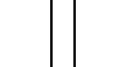



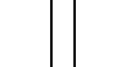
HUTCHINSON RD
 (T924)

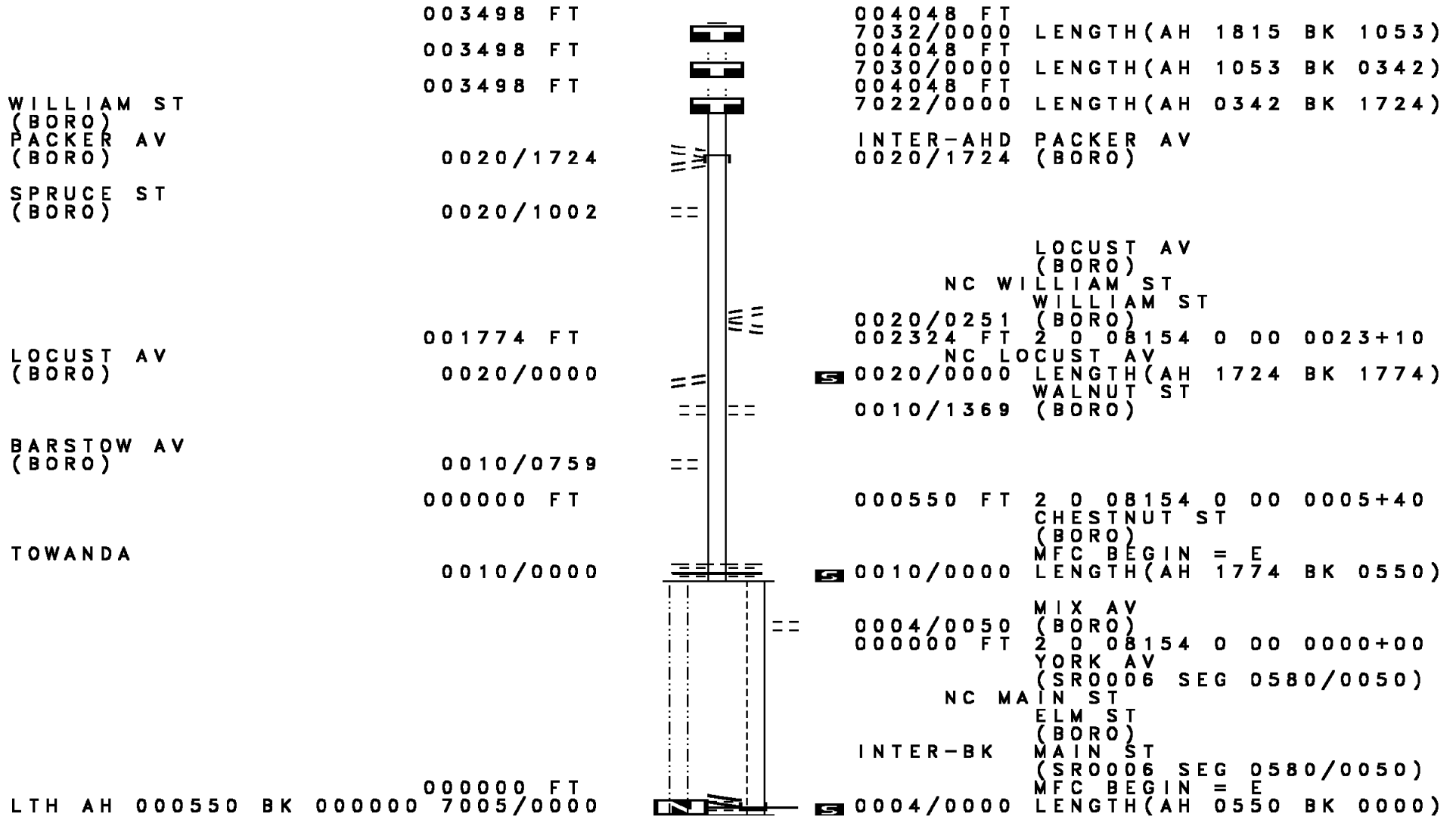
0060/1008

0060/1075 LC FOR GREEK RD
 (CONN)

0060/0985 GREEK RD
 (T920)
 BRANCH PRINCE HOLLOW RU
 STRUCTURE LENGTH 10 FT
 0060/0482 BMSID 08/1040/0060/0482

DIR: B TOTAL LEN: 4.597 MI. DIST: 03-9 SR: 1040
 LEFT MUN: WARREN T RIGHT MUN: WARREN T

010048 FT		010048 FT 2 0 08099 0 00 0100+46 VILLAGE: CADIS 0060/0000 LENGTH(AH 2443 BK 2592)
007456 FT		007456 FT 2 0 08099 0 00 0074+55 0050/0000 LENGTH(AH 2592 BK 1531)
005925 FT		0040/0050 BMS EN 08/1040/0040/0000 005925 FT 2 0 08099 0 00 0059+25 BR PRINCE HOLLOW RUN BMSBG 08/1040/0040/0000 0040/0000 LENGTH(AH 1531 BK 1839)
004086 FT		0030/0248 BMS EN 08/1040/0030/0230 2 0 08099 0 00 0043+15 BABCOCK RUN BMSBG 08/1040/0030/0230 0030/0230 004086 FT 2 0 08099 0 00 0040+85 WARREN WINDHAM T 0030/0000 LENGTH(AH 1839 BK 1453)
002633 FT		002633 FT 2 0 08099 0 00 0026+32 0020/0000 LENGTH(AH 1453 BK 2633)
000000 FT		000000 FT 2 0 08099 0 00 0000+00 NC CA DIS RD LERAYSVILLE RD (SR1049 SEG 0210/0711) MFC BEGIN = E 0010/0000 LENGTH(AH 2633 BK 0000)



DIR: B TOTAL LEN: 3.230 MI. DIST: 03-9 SR: 1038
LEFT MUN: WARREN T RIGHT MUN: WARREN T

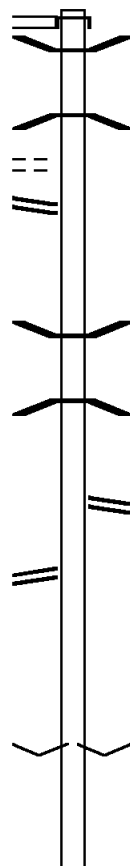
SR 1047 SH 017057 FT
(SR1047 SEG 0080/0000) 0070/2588

SCHOOL HOUSE RD 0070/2168
(T946)
COBURN HILL RD
(SR1079 SEG 0010/0000) 0070/1909

014469 FT

IRISH HILL RD
(SR1059 SEG 0070/0000) 0060/2036

011736 FT



017057 FT
INTER-AHD SR 1047 SH
0070/2588 (SR1047 SEG 0080/0000)
0070/2277 BMSBN 08/1038/0070/2242
0 0 00000 0 00 0000+00
WAPPAENING CREEK
0070/2242 BMSBG 08/1038/0070/2242

0070/0405 BMSBN 08/1038/0070/0359
0 0 00000 0 00 0000+00
WAPPAENING
0070/0359 BMSBG 08/1038/0070/0359
014469 FT 1 0 00699 0 00 0496+00
CASTERLINE RD
0070/0000 (SR1059 SEG 0060/2976)
LENGTH(AH 2588 BK 2733)

011736 FT 1 0 00699 0 00 0469+14
VILLAGE: WARREN CENTER
0060/0000 LENGTH(AH 2733 BK 2448)

DIR: B TOTAL LEN: 3.230 MI. DIST: 03-9 SR: 1038
 LEFT MUN: WARREN T RIGHT MUN: WARREN T

CROSS RD
 (T912)

009288 FT		0050/0049 BMS EN 08/1038/0050/0000 009288 FT 1 0 00699 0 00 0445+08 WAPPA SENING BMSBG 08/1038/0050/0000 LENGTH(AH 2448 BK 2521)
0040/0987		0040/0484 BMS EN 08/1038/0040/0464 1 0 00699 0 00 0424+46 CHAFFEE RUN 0040/0464 BMSBG 08/1038/0040/0464 006767 FT 1 0 00699 0 00 0419+84 LENGTH(AH 2521 BK 1773)
006767 FT		0040/0000
004994 FT		004994 FT 1 0 00699 0 00 0402+08 LENGTH(AH 1773 BK 3253)
001741 FT		0020/0071 BMS EN 08/1038/0020/0000 001741 FT 1 0 00699 0 00 0369+50 WAPPA SENING CREEK BMSBG 08/1038/0020/0000 LENGTH(AH 3253 BK 1741)
000000 FT		000000 FT 1 0 00699 0 00 0352+20 NC WARREN CENTER RD LERAYSVILLE RD (SR1049 SEG 0140/0000) MFC BEGIN = D LENGTH(AH 1741 BK 0000)

EXTRACT DATE: 12/18/2023 ROADWAY MANAGEMENT SYSTEM PAGE NUMBER: 219
PRINT DATE: 12/19/2023 SLD COUNTY/SR - ANNUAL PRINT COUNTY: BRADFORD
DIR: B TOTAL LEN: .000 MI. DIST: 03-9 SR: 1037
LEFT MUN: ORWELL T RIGHT MUN: ORWELL T

000000 FT



000000 FT
7010/0000 LENGTH(AH 1442 BK 0000)

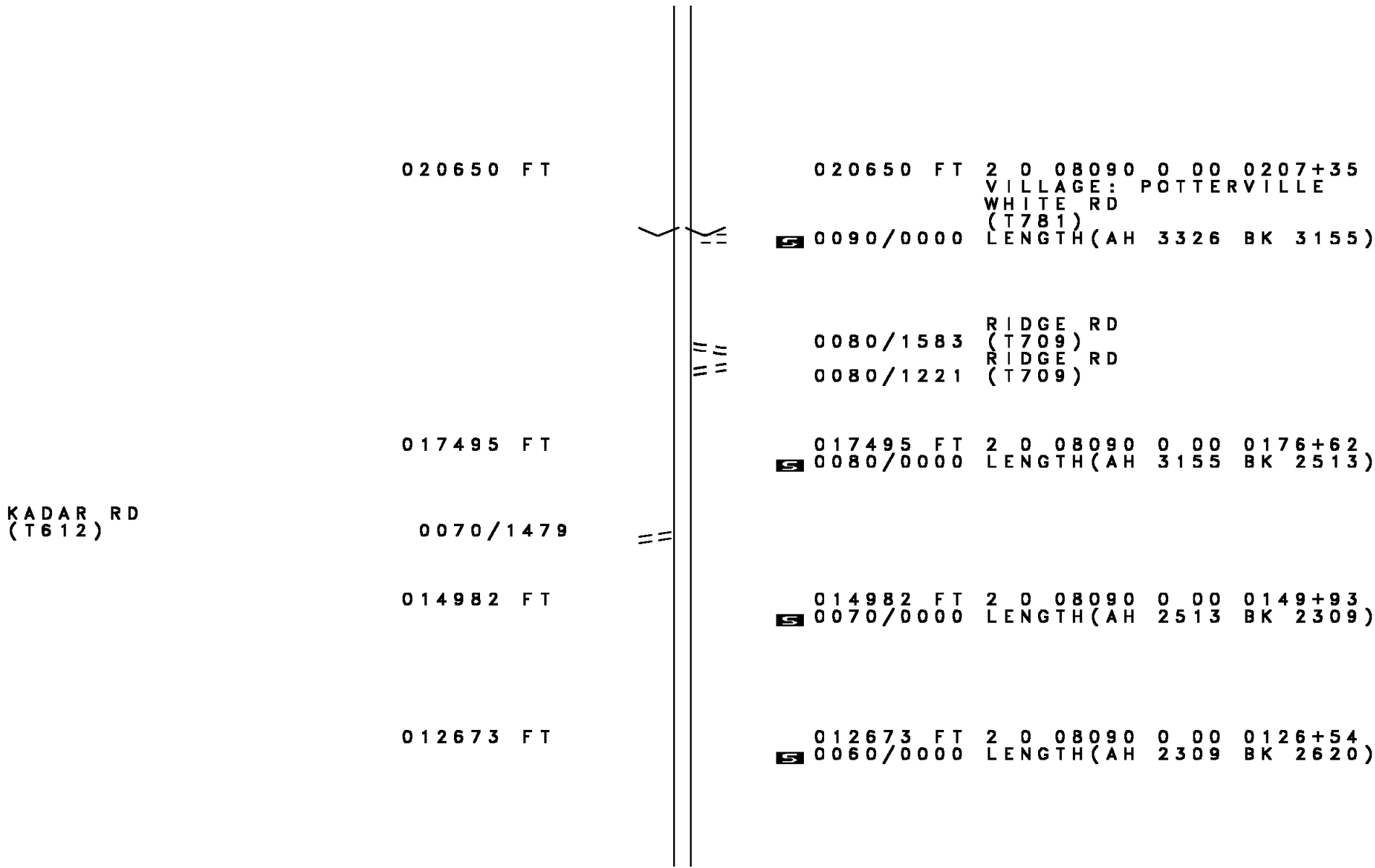
EXTRACT DATE: 12/18/2023 ROADWAY MANAGEMENT SYSTEM PAGE NUMBER: 218
PRINT DATE: 12/19/2023 SLD COUNTY/SR - ANNUAL PRINT COUNTY: BRADFORD
DIR: B TOTAL LEN: 4.541 MI. DIST: 03-9 SR: 1036
LEFT MUN: ORWELL T RIGHT MUN: ORWELL T

023976 FT



023976 FT
INTER-AHD POTTERVILLE ST
(T719)
GULF RD
0090/3326 (SR1051 SEG 0030/1069)

DIR: B TOTAL LEN: 4.541 MI. DIST: 03-9 SR: 1036
 LEFT MUN: ORWELL T RIGHT MUN: ORWELL T



020650 FT

020650 FT 2 0 08090 0 00 0207+35
 VILLAGE: POTTERVILLE
 WHITE RD
 (T781)
 LENGTH(AH 3326 BK 3155)

0080/1583 RIDGE RD
 (T709)
 0080/1221 RIDGE RD
 (T709)

017495 FT

017495 FT 2 0 08090 0 00 0176+62
 LENGTH(AH 3155 BK 2513)

KADAR RD
 (T612)

0070/1479

014982 FT

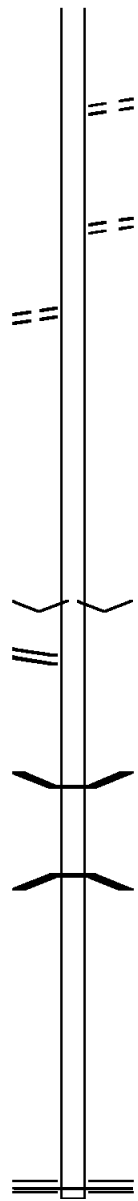
014982 FT 2 0 08090 0 00 0149+93
 LENGTH(AH 2513 BK 2309)

012673 FT

012673 FT 2 0 08090 0 00 0126+54
 LENGTH(AH 2309 BK 2620)

DIR: B TOTAL LEN: 4.541 MI. DIST: 03-9 SR: 1036
 LEFT MUN: ORWELL T RIGHT MUN: ORWELL T

Stationing	Segment	Length	Notes
010053 FT			
2 0 08090 0 00 0083+35	MANCHESTER RD (T790)	008387 FT	0040/0000
004995 FT			
SUGAR CABIN RD (SR1053 SEG 0010/0000)		0020/1793	
002641 FT			
0020/0017	BMS EN 08/1036/0020/0000	002641 FT	2 0 08090 0 00 0026+30
0020/0000	BR TROUT CREEK BMSBG 08/1036/0020/0000		0020/0000 LENGTH(AH 2354 BK 2641)
000000 FT			
000000 FT	NC ORWELL HILL RD (SR 0187 SH (SR0187 SEG 0710/0000) MFC BEGIN = D		000000 FT 2 0 08090 0 00 0000+00
0010/0000			0010/0000 LENGTH(AH 2641 BK 0000)



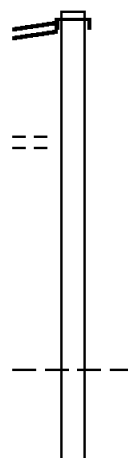
EXTRACT DATE: 12/18/2023 ROADWAY MANAGEMENT SYSTEM PAGE NUMBER: 215
 PRINT DATE: 12/19/2023 SLD COUNTY/SR - ANNUAL PRINT COUNTY: BRADFORD
 DIR: B TOTAL LEN: 3.039 MI. DIST: 03-9 SR: 1035
 LEFT MUN: SHESHEQUIN T RIGHT MUN: SHESHEQUIN T

JAMES ST 016044 FT
 (SR1041 SEG 0060/2134) 0070/2535

HOFFMAN RD 0070/1216
 (T671)

013509 FT

011239 FT



016044 FT
 INTER-AHD JAMES ST
 0070/2535 (SR1041 SEG 0060/2134)

013509 FT 2 0 08182 0 00 0135+39
 0070/0000 LENGTH(AH 2535 BK 2270)

0060/0972 SHESHEQUIN
 WYSOX T

011239 FT 2 0 08182 0 00 0112+88

DIR: B TOTAL LEN: 3.039 MI. DIST: 03-9 SR: 1035
LEFT MUN: SHESHEQUIN T RIGHT MUN: SHESHEQUIN T

2 0 08182 0 00 0079+03 007833 FT
VALLEY VIEW RD
(SR1016 SEG 0010/3045) 0050/0000

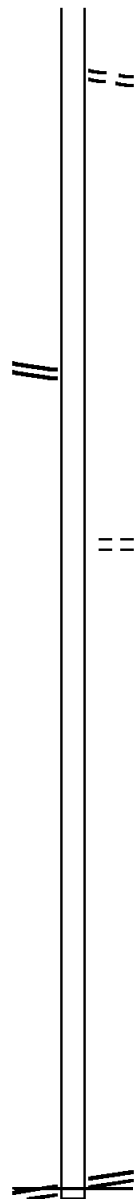
006418 FT

003938 FT

001941 FT

000000 FT

LANING CREEK RD
(SR1033 SEG 0030/1046) 0010/0000



POST RD
(T590)
0060/0000 LENGTH(AH 2270 BK 3406)

007833 FT
NC BARNER RD
0050/0000 LENGTH(AH 3406 BK 1415)

006418 FT 2 0 08182 0 00 0064+70
POST RD
(T590)
0040/0000 LENGTH(AH 1415 BK 2480)

003938 FT 2 0 08182 0 00 0039+69
0030/0000 LENGTH(AH 2480 BK 1997)

001941 FT 2 0 08182 0 00 0019+56
0020/0000 LENGTH(AH 1997 BK 1941)

000000 FT 2 0 08182 0 00 0000+68
LANING CREEK RD
(SR1033 SEG 0030/1046)
NC SHORES HILL RD
MFC BEGIN = E
0010/0000 LENGTH(AH 1941 BK 0000)

EXTRACT DATE: 12/18/2023 ROADWAY MANAGEMENT SYSTEM PAGE NUMBER: 213
PRINT DATE: 12/19/2023 SLD COUNTY/SR - ANNUAL PRINT COUNTY: BRADFORD
DIR: B TOTAL LEN: .000 MI. DIST: 03-9 SR: 1034
LEFT MUN: SHESHEQUIN T RIGHT MUN: SHESHEQUIN T

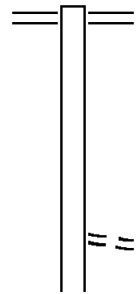
000000 FT



000000 FT
7010/0000 LENGTH(AH 0021 BK 0000)

EXTRACT DATE: 12/18/2023 ROADWAY MANAGEMENT SYSTEM PAGE NUMBER: 212
 PRINT DATE: 12/19/2023 SLD COUNTY/SR - ANNUAL PRINT COUNTY: BRADFORD
 DIR: B TOTAL LEN: 4.485 MI. DIST: 03-9 SR: 1033
 LEFT MUN: SHESHEQUIN T RIGHT MUN: SHESHEQUIN T

023682 FT



023682 FT JAMES ST
 0130/1860 (SR1041 SEG 0070/0000)

021822 FT

021822 FT 2 0 08112 0 02 0221+50
 END POND RD
 (T675)
 5 0130/0000 LENGTH(AH 1860 BK 1955)

DIR: B TOTAL LEN: 4.485 MI. DIST: 03-9 SR: 1033
 LEFT MUN: SHESHEQUIN T RIGHT MUN: SHESHEQUIN T

019867 FT

019867 FT 2 0 08112 0 02 0200+95
 0120/0000 LENGTH(AH 1955 BK 1434)

018433 FT

0110/0168 CROWLEY HOLLOW RD
 (T720)
 018433 FT 2 0 08112 0 02 0185+88
 SHESHEQUIN
 WYSOX T
 0110/0000 LENGTH(AH 1434 BK 3407)

015026 FT

0100/0038 BMS EN 08/1033/0100/0000
 015026 FT 2 0 08112 0 02 0150+31
 LANING CREEK
 BMSBG 08/1033/0100/0000
 0100/0000 LENGTH(AH 3407 BK 1032)
 OLD SAW MILL RD
 (T591)

013994 FT

013994 FT 2 0 08112 0 02 0140+00
 0090/0000 LENGTH(AH 1032 BK 1901)

012093 FT

012093 FT 2 0 08112 0 01 0120+72
 0080/0000 LENGTH(AH 1901 BK 1618)

010475 FT

010475 FT 2 0 08112 0 01 0104+74
 0070/0000 LENGTH(AH 1618 BK 0668)

009807 FT

009807 FT 2 0 08112 0 01 0098+14
 0060/0000 LENGTH(AH 0668 BK 1954)

Stationing	Distance	Notes
007853 FT	007853 FT	2 0 08112 0 01 0078+84
	0050/0000	LENGTH(AH 1954 BK 1806)
006047 FT	006047 FT	2 0 08112 0 01 0061+00
	0042/0000	LENGTH(AH 1806 BK 0773)
005274 FT	005274 FT	2 0 08112 0 00 0052+75
		LANING CREEK
		STRUCTURE LENGTH 51 FT
		BMSID 08/1033/0040/0000
	0040/0000	LENGTH(AH 0773 BK 1747)
SHORES HILL RD (SR1035 SEG 0010/0000)	0030/1046	
	0030/0289	BMS EN 08/1033/0030/0250
		2 0 08112 0 00 0037+76
		LANING CREEK
	0030/0250	BMSBG 08/1033/0030/0250
003527 FT	003527 FT	2 0 08112 0 00 0035+26
	0030/0000	LENGTH(AH 1747 BK 1036)
002491 FT	002491 FT	2 0 08112 0 00 0024+65
		HILLSIDE DR
		(T564)
	0020/0000	LENGTH(AH 1036 BK 2491)
		PINE TREE LN
	0010/2105	(PRDR)
	0010/0997	LUNDY AV
		(T617)
		PRINGLE LN
	0010/0554	(PRDR)
000000 FT	000000 FT	2 0 08112 0 00 0000+00
		NC LANING CREEK RD
		GRAND ARMY OF REPUBLIC
		(SRO006 SEG 0640/0997)
		MFC BEGIN = E
	0010/0000	LENGTH(AH 2491 BK 0000)

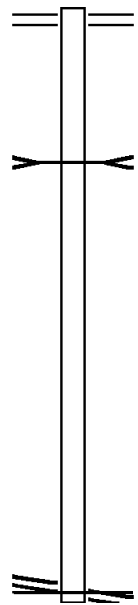
DIR: B TOTAL LEN: 1.915 MI. DIST: 03-9 SR: 1032
 LEFT MUN: WARREN T RIGHT MUN: WARREN T

Stationing	Segment	Length	Notes
010111 FT	0040/3049	0040	INTER-AHD LAKE OF MEADOWS RD (T775)
	0040/1793		MILTON LN (PRDR)
007062 FT	0040/0000	0070	2 0 08097 0 00 0070+12 LENGTH(AH 3049 BK 2119)
GOWER RD (T914)	0030/1055		
004943 FT	0030/0000	0048	2 0 08097 0 00 0048+94 LENGTH(AH 2119 BK 2135)
2 0 08097 0 00 0027+60	0020/0000	0028	002808 FT LENGTH(AH 2135 BK 2808)
JONES RD (T790)			
	0010/1151		GLENMAR RD (T793)
000000 FT	0010/0153	0000	FOR SR 1032 AND 1047 (CONN)
JACKSON VALLEY RD (SR1047 SEG 0070/0067)	0010/0000	0010	2 0 08097 0 00 0000+00 JACKSON VALLEY RD (SR1047 SEG 0070/0067) NC LAKE OF MEADOWS RD MFC BEGIN = E LENGTH(AH 2808 BK 0000)

EXTRACT DATE: 12/18/2023 ROADWAY MANAGEMENT SYSTEM PAGE NUMBER: 208
 PRINT DATE: 12/19/2023 SLD COUNTY/SR - ANNUAL PRINT COUNTY: BRADFORD
 DIR: B TOTAL LEN: 1.057 MI. DIST: 03-9 SR: 1031
 LEFT MUN: WYSOX T RIGHT MUN: WYSOX T

005583 FT

005583 FT LAKE RD
 0020/3183 (SR1029 SEG 0060/0000)



T. LAKE WYSAU
 STRUCTURE LENGTH 10 FT
 0020/1781 BMSID 08/1031/0020/1781

002400 FT

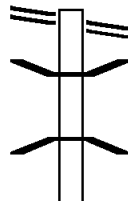
002400 FT 2 0 08139 0 00 0024+11
 0020/0000 LENGTH(AH 3183 BK 2400)

2 0 08139 0 00 0000+00 000000 FT
 LAKE RD
 (SR1029 SEG 0050/1183) 0010/0000

NC WESAUKING DR
 LAKE RD
 000000 FT (SR1029 SEG 0050/1183)
 MFC BEGIN = E
 0010/0000 LENGTH(AH 2400 BK 0000)

EXTRACT DATE: 12/18/2023 ROADWAY MANAGEMENT SYSTEM PAGE NUMBER: 207
 PRINT DATE: 12/19/2023 SLD COUNTY/SR - ANNUAL PRINT COUNTY: BRADFORD
 DIR: B TOTAL LEN: 4.465 MI. DIST: 03-9 SR: 1030
 LEFT MUN: WARREN T RIGHT MUN: WARREN T

JACKSON VALLEY RD 023574 FT
 (SR1047 SEG 0050/1860) 0100/2076



023574 FT JACKSON VALLEY RD
 0100/2076 (SR1047 SEG 0050/1860)
 0100/1442 BMS EN 08/1030/0100/1424
 0 0 00000 0 00 0000+00
 WAPPA SENING
 0100/1424 BMSBG 08/1030/0100/1424

DIR: B TOTAL LEN: 4.465 MI. DIST: 03-9 SR: 1030
 LEFT MUN: WARREN T RIGHT MUN: WARREN T

Stationing	Length	Notes	Stationing	Length	Notes
	021498 FT		021498 FT	2 0 08104 0 00	0215+10
			0100/0000	LENGTH(AH 2076 BK 2620)	
NEWMAN RD (T729)	0090/1933	==			
	018878 FT		018878 FT	2 0 08104 0 00	0189+99
			0090/0000	LENGTH(AH 2620 BK 2702)	
2 0 08104 0 00 0163+20	016176 FT		016176 FT	HIGHLAND LAKE RD	
RINK RD (T797)	0080/0000	==	0080/0000	(T796)	LENGTH(AH 2702 BK 2465)
	013711 FT		013711 FT	2 0 08104 0 00	0139+94
			0070/0000	S WARREN RD (T904)	LENGTH(AH 2465 BK 2240)
DOC LEE RD (T913)	0060/2188	==	0060/1812	BRICK HOUSE RD (T903)	
	011471 FT		011471 FT	2 0 08104 0 00	0115+91
			0060/0000	LENGTH(AH 2240 BK 2637)	

DIR: B TOTAL LEN: 4.465 MI. DIST: 03-9 SR: 1030
 LEFT MUN: WARREN T RIGHT MUN: WARREN T

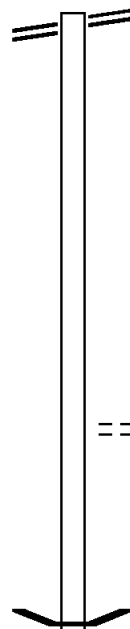
008834 FT	0050/0465	WARREN PIKE T	2 0 08104 0 00 0089+65
	008834 FT	PND BROOK RD (T718)	
		SUGAR BUSH RD (T794)	
	0050/0000	LENGTH(AH 2637 BK 2361)	
006473 FT	006473 FT	2 0 08104 0 00 0064+68	
	0040/0000	LENGTH(AH 2361 BK 2419)	
004054 FT	004054 FT	2 0 08104 0 00 0040+49	
		SON JONES RD (T784)	
	0030/0000	LENGTH(AH 2419 BK 1556)	
002498 FT	0020/0404	FULLER RD (T785)	
	002498 FT	2 0 08104 0 00 0025+00	
	0020/0000	LENGTH(AH 1556 BK 2498)	
000000 FT	000000 FT	2 0 08104 0 00 0000+00	
		NC WOODLAND LAKE RD	
		LERAYSVILLE RD	
		(SR1049 SEG 0060/0000)	
	INTER-BK	HAIGHS POND RD (T717)	
		MFC BEGIN = E	
	0010/0000	LENGTH(AH 2498 BK 0000)	

EXTRACT DATE: 12/18/2023 ROADWAY MANAGEMENT SYSTEM PAGE NUMBER: 204
 PRINT DATE: 12/19/2023 SLD COUNTY/SR - ANNUAL PRINT COUNTY: BRADFORD
 DIR: B TOTAL LEN: 13.858 MI. DIST: 03-9 SR: 1029
 LEFT MUN: LITCHFIELD T RIGHT MUN: LITCHFIELD T

COTTON HOLLOW RD 073172 FT
 (SR1056 SEG 0180/0000) 0280/2066

071106 FT

068751 FT



073172 FT COTTON HOLLOW RD
 0280/2066 (SR1056 SEG 0180/0000)

071106 FT 2 0 08078 0 00 0715+08
 0280/0000 LENGTH(AH 2066 BK 2355)

068751 FT 2 0 08078 0 00 0691+55
 STRUBLE RD
 (T853)
 0270/0000 LENGTH(AH 2355 BK 2567)

0260/0014 BMS EN 08/1029/0260/0000

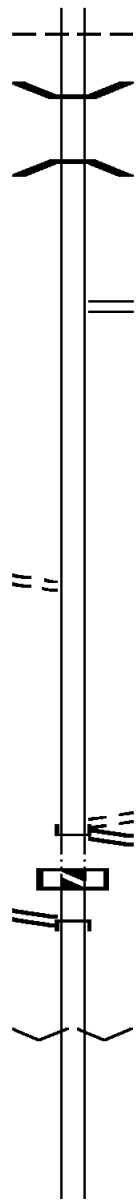
DIR: B TOTAL LEN: 13.858 MI. DIST: 03-9 SR: 1029
 LEFT MUN: LITCHFIELD T RIGHT MUN: LITCHFIELD T

066184 FT		066184 FT	2 0 08078 0 00 0665+94
			BULLARDS CRK
		0260/0000	BMSBG 08/1029/0260/0000
			LENGTH(AH 2567 BK 3106)
063078 FT		063078 FT	2 0 08078 0 00 0634+72
		0250/0000	LENGTH(AH 3106 BK 2952)
		0240/1039	VAWTER HILL RD (T847)
060126 FT		060126 FT	2 0 08078 0 00 0605+04
		0240/0000	LENGTH(AH 2952 BK 2589)
057537 FT		057537 FT	2 0 08078 0 00 0579+19
MACAFEE RD			NC MACAFEE RD
(SR1050 SEG 0060/1019)	0230/0000	0230/0000	MFC BEGIN = E
			LENGTH(AH 2589 BK 2900)
		0220/1576	BMSBN 08/1029/0220/1551
			2 0 08078 0 00 0565+79
		0220/1551	TRIBUTARY BULLARD CREEK
			BMSBG 08/1029/0220/1551
MOORE HILL RD		0220/0867	ARNOLD RD
(T844)			(T845)
LITCHFIELD		0220/0844	LITCHFIELD
SHESEQUIN T			ROME T

DIR: B TOTAL LEN: 13.858 MI. DIST: 03-9 SR: 1029
 LEFT MUN: LITCHFIELD T RIGHT MUN: LITCHFIELD T

Stationing	Notes	Stationing	Notes
054637 FT		054637 FT	2 0 08078 0 00 0550+18
		0220/0000	LENGTH(AH 2900 BK 2516)
	==	0210/1707	PARKER RD (T748)
	---	0210/0969	ROME SHESHEQUIN T
052121 FT		052121 FT	2 0 08078 0 00 0524+85
		0210/0000	LENGTH(AH 2516 BK 2344)
SPAULDING HILL RD (T691)		0200/0017	BMS EN 08/1029/0200/0000
	==	049777 FT	2 0 08078 0 00 0501+25
			T. BULLARDS C
		0200/0000	BMSBG 08/1029/0200/0000
			LENGTH(AH 2344 BK 3460)
GRANGE HALL RD (T688)		0190/0035	BMS EN 08/1029/0190/0000
EAST WARNER HILL RD (T682)		046317 FT	2 0 08078 0 00 0467+16
	==		BULLARD CREEK
	==	0190/0000	BMSBG 08/1029/0190/0000
			LENGTH(AH 3460 BK 2468)
		0180/2392	HESS RD (T685)
043849 FT		043849 FT	2 0 08078 0 00 0442+08
	---		SHESHEQUIN

DIR: B TOTAL LEN: 13.858 MI. DIST: 03-9 SR: 1029
 LEFT MUN: SHESHEQUIN T RIGHT MUN: SHESHEQUIN T



ROME T
 0180/0000 LENGTH(AH 2468 BK 1932)
 0170/1112 BMS EN 08/1029/0170/1084
 2 0 08078 0 00 0433+70
 T.BULLARDS C
 0170/1084 BMSBG 08/1029/0170/1084
 041917 FT 041917 FT 2 0 08078 0 00 0422+59
 BUMPVILLE RD
 (SR1046 SEG 0010/0000)
 0170/0000 LENGTH(AH 1932 BK 3153)
 038764 FT
 038764 FT
 0160/0000 LENGTH(AH 3153 BK 0626)
 038138 FT 0 0 00000 0 00 0000+00
 ROBINSON RD
 (T842)
 NC NORTH ROME RD
 ROME RD
 (SR1022 SEG 0150/0200)
 INTER-BK LAKE RD
 (SR1022 SEG 0150/0200)
 0154/0000 LTH AH 000626 BK 000100
 038138 FT
 7152/0000 LTH AH 000100 BK 001152
 INTER-AHD ROME RD
 0150/1152 (SR1022 SEG 0150/0000)
 036986 FT 036986 FT 2 0 08078 0 00 0370+45
 VILLAGE: NORTH ROME
 0150/0000 LENGTH(AH 1152 BK 2000)
 034986 FT 034986 FT 2 0 08078 0 00 0350+20

2 0 08078 0 00 0391+38 038764 FT
 MCCLELAND RD
 (T764) 0160/0000
 038138 FT
 038138 FT
 GHENT HILL RD
 (SR1022 SEG 0150/0000) 0150/1152
 036986 FT
 034986 FT

DIR: B TOTAL LEN: 13.858 MI. DIST: 03-9 SR: 1029
LEFT MUN: ROME T RIGHT MUN: ROME T

2 0 08078 0 00 0325+32 032529 FT
SHORES RD
(SR1020 SEG 0060/0724) 0130/0000

0140/0000 LENGTH(AH 2000 BK 2457)

032529 FT

0130/0000 LENGTH(AH 2457 BK 2405)

030124 FT

030124 FT 2 0 08078 0 00 0300+99
MALONEY RD
(T697)

0120/0000 LENGTH(AH 2405 BK 2471)

027653 FT

027653 FT 2 0 08078 0 00 0276+30
0110/0000 LENGTH(AH 2471 BK 2502)

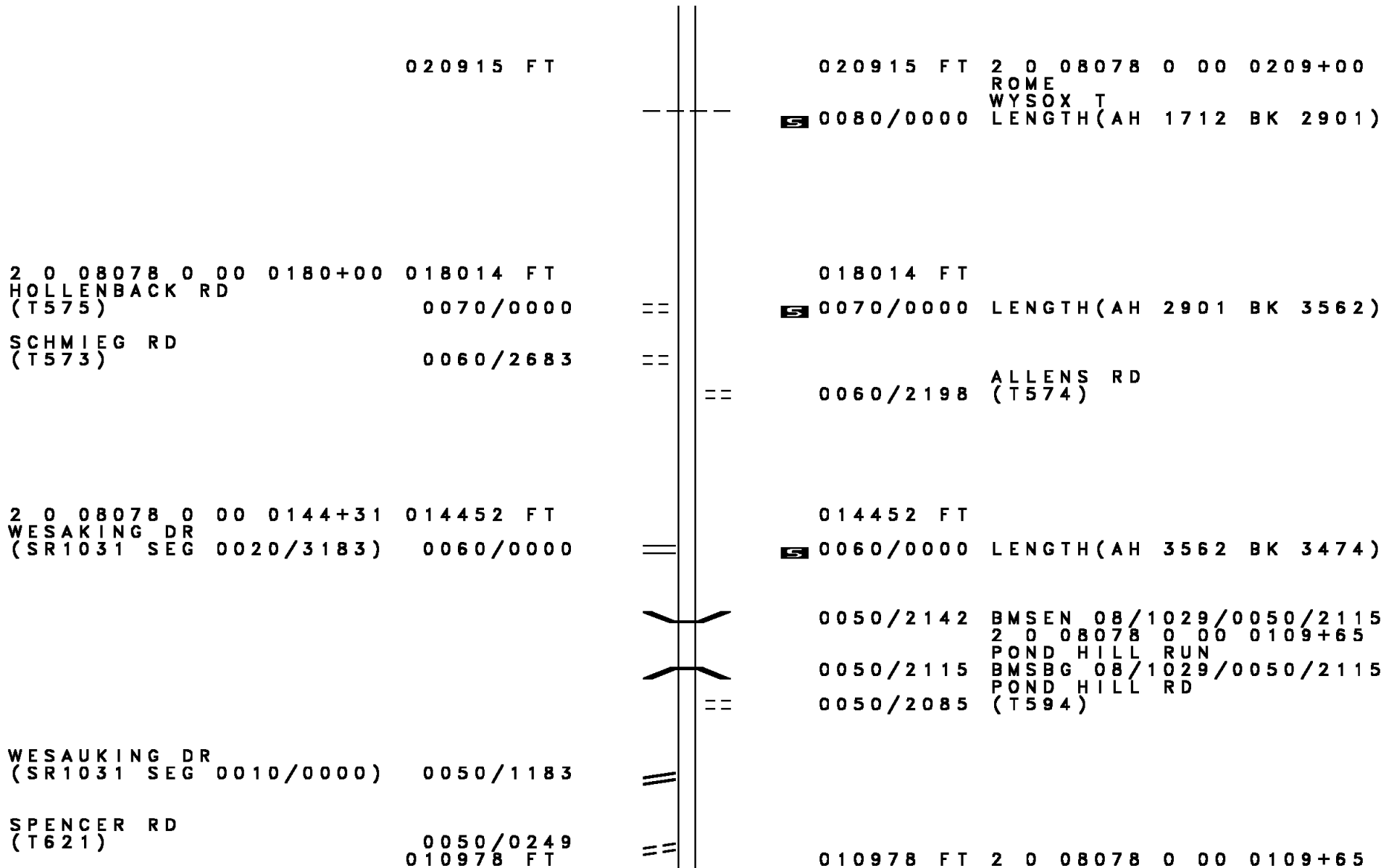
025151 FT

025151 FT 2 0 08078 0 00 0251+31
0100/0000 LENGTH(AH 2502 BK 2524)

022627 FT

022627 FT 2 0 08078 0 00 0226+10
0090/0000 LENGTH(AH 2524 BK 1712)

DIR: B TOTAL LEN: 13.858 MI. DIST: 03-9 SR: 1029
 LEFT MUN: ROME T RIGHT MUN: ROME T



DIR: B TOTAL LEN: 13.858 MI. DIST: 03-9 SR: 1029
 LEFT MUN: WYSOX T RIGHT MUN: WYSOX T

Left Side Description	Left Side Stationing	Right Side Description	Right Side Stationing
COUNTRY VIEW DR (T701)	0040/3219	CLAVERRACK RD (T618) LENGTH(AH 3474 BK 3465)	0050/0000
	007513 FT	007513 FT 2 0 08078 0 00 0075+07 LENGTH(AH 3465 BK 2501)	0040/0000
	005012 FT	005012 FT 2 0 08078 0 00 0050+12 LENGTH(AH 2501 BK 1658)	0030/0000
2 0 08078 0 00 0033+58 HILLSIDE DR (T563)	003354 FT 0020/0000	HILLSIDE DR (T563) 0020/0017 003354 FT LENGTH(AH 1658 BK 3354)	0020/0000
	000000 FT	000000 FT 2 0 08078 0 00 0000+00 ROME RD (SR0187 SEG 0510/0095) NC LAKE RD MFC BEGIN = D LENGTH(AH 3354 BK 0000)	0010/0000

EXTRACT DATE: 12/18/2023 ROADWAY MANAGEMENT SYSTEM PAGE NUMBER: 197
PRINT DATE: 12/19/2023 SLD COUNTY/SR - ANNUAL PRINT COUNTY: BRADFORD
DIR: B TOTAL LEN: .000 MI. DIST: 03-9 SR: 1028
LEFT MUN: PIKE T RIGHT MUN: PIKE T

000000 FT



000000 FT
7010/0000 LENGTH(AH 1342 BK 0000)

EXTRACT DATE: 12/18/2023 ROADWAY MANAGEMENT SYSTEM PAGE NUMBER: 196
PRINT DATE: 12/19/2023 SLD COUNTY/SR - ANNUAL PRINT COUNTY: BRADFORD
DIR: B TOTAL LEN: 3.958 MI. DIST: 03-9 SR: 1026
LEFT MUN: PIKE T RIGHT MUN: PIKE T

020900 FT



020900 FT

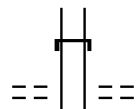
AH-SUSQUEHANNA

(57)

DIR: B TOTAL LEN: 3.958 MI. DIST: 03-9 SR: 1026
 LEFT MUN: PIKE T RIGHT MUN: PIKE T

JACKSON VALLEY RD
 (T868)

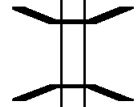
0080/2990



INTER-AHD SR 4017 SH
 0080/3396 (SR4017 SEG 0070/2361)
 UPHAM RD
 0080/2990 (T790)

GAYLORD CREEK RD
 (T791)

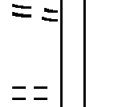
0080/1943



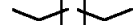
0080/2348 BMS EN 08/1026/0080/2265
 1 0 00468 0 00 0197+65
 GAYLORD CREEK
 0080/2265 BMSBG 08/1026/0080/2265

WILLIAMS ST
 (T713)

0080/1045



017504 FT



017504 FT 1 0 00468 0 00 0175+04
 VILLAGE: NEATH
 0080/0000 LENGTH(AH 3396 BK 2483)

WILLIAMS CREEK
 STRUCTURE LENGTH 24 FT
 0070/1264 BMSID 08/1026/0070/1264

015021 FT

015021 FT 1 0 00468 0 00 0150+18
 0070/0000 LENGTH(AH 2483 BK 2517)

012504 FT


012504 FT 1 0 00468 0 00 0124+91
 0060/0000 LENGTH(AH 2517 BK 2336)

010168 FT



010168 FT 1 0 00468 0 00 0101+54
 MOE WILKINS RD
 (T873)
 0050/0000 LENGTH(AH 2336 BK 2949)

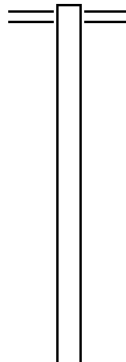
DIR: B TOTAL LEN: 3.958 MI. DIST: 03-9 SR: 1026
 LEFT MUN: PIKE T RIGHT MUN: PIKE T



CHURCH ST
 (BORO)

EXTRACT DATE: 12/18/2023 ROADWAY MANAGEMENT SYSTEM PAGE NUMBER: 193
PRINT DATE: 12/19/2023 SLD COUNTY/SR - ANNUAL PRINT COUNTY: BRADFORD
DIR: B TOTAL LEN: 2.784 MI. DIST: 03-9 SR: 1025
LEFT MUN: STANDING STONE T RIGHT MUN: STANDING STONE T

014699 FT



014699 FT KEENE SUMMIT RD
0060/2214 (SR1023 SEG 0050/0000)

012485 FT

012485 FT 2 0 08106 0 00 0126+55
5 0060/0000 LENGTH(AH 2214 BK 2504)

RED ROCK RD

DIR: B TOTAL LEN: 2.784 MI. DIST: 03-9 SR: 1025
 LEFT MUN: STANDING STONE T RIGHT MUN: STANDING STONE T

Segment Description	Stationing	Length (FT)	Width (FT)	Offset (FT)	Stationing	Length (FT)	Width (FT)	Offset (FT)
(T565) LC FOR RED ROCK RD (CONN)	0050/0625	009981	20	08106	0101+17	0050/0000	2504	2489
	007492 FT	007492	20	08106	0075+94	0040/0000	2489	2488
	005004 FT	005004	20	08106	0050+72	0030/0000	2488	2505
LC FOR LEONS RD (CONN) LEONS RD (T621)	0020/2248	0020/1860						
	002499 FT	002499	20	08106	0025+33	0020/0000	2505	2499
BENNETT FARM LN (PRDR)	0010/2007							
	000000 FT	0010/0459			VOUGHT CREEK RD (T622)	000000	08106	0000+00
		NC VA			LLEY RD			
		INTER-BK			GRAND ARMY OF REPUBLIC (SR0006 SEG 0740/0000)			
					GOFF RD (T588)			
					MFC BEGIN = E	0010/0000	2499	0000

EXTRACT DATE: 12/18/2023 ROADWAY MANAGEMENT SYSTEM PAGE NUMBER: 191
 PRINT DATE: 12/19/2023 SLD COUNTY/SR - ANNUAL PRINT COUNTY: BRADFORD
 DIR: B TOTAL LEN: .913 MI. DIST: 03-9 SR: 1024
 LEFT MUN: SHESHEQUIN T RIGHT MUN: SHESHEQUIN T

004821 FT

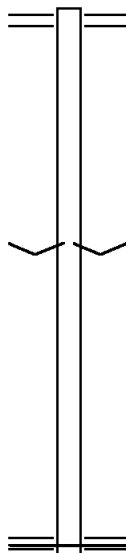
004821 FT SHESHEQUIN RD
 0020/2550 (SR1043 SEG 0070/1605)

002271 FT

002271 FT 2 0 08138 0 00 0022+62
 VILLAGE: HORN BROOK
 5 0020/0000 LENGTH(AH 2550 BK 2271)

000000 FT

000000 FT 2 0 08138 0 00 0000+00
 NC CROSS RD
 HORN BROOK RD
 (SR1045 SEG 0050/0000)
 MFC BEGIN = E
 5 0010/0000 LENGTH(AH 2271 BK 0000)



FRANKLIN RD
(T846)

032111 FT

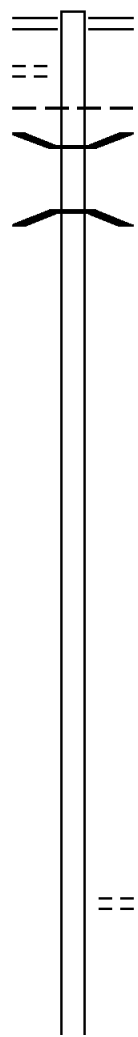
0130/0997

030755 FT

029670 FT

026845 FT

024020 FT



032111 FT SR 0467 SH
 0130/1356 (SR0467 SEG 0020/0461)

0130/0770 ROME
 0130/0758 WYSOX T
 BMSSEN 08/1023/0130/0679
 0 0 00000 0 00 0000+00
 JOHNSON CREEK
 0130/0679 BMSBG 08/1023/0130/0679

030755 FT 2 0 08155 0 00 0101+25
 5 0130/0000 LENGTH(AH 1356 BK 1085)

029670 FT 2 0 08155 0 00 0090+31
 5 0120/0000 LENGTH(AH 1085 BK 2825)

026845 FT 2 0 08155 0 00 0061+83
 5 0114/0000 LENGTH(AH 2825 BK 2825)

024020 FT 2 0 08155 0 00 0033+35
 GRIMES RD
 (T602)
 5 0110/0000 LENGTH(AH 2825 BK 3319)

DIR: B TOTAL LEN: 6.082 MI. DIST: 03-9 SR: 1023
 LEFT MUN: WYSOX T RIGHT MUN: WYSOX T

Stationing	Segment	Length	Start Station	End Station	Notes
020701 FT			020701 FT	2 0 08155 0 00 0000+00	MERCUR HILL DR
					(SR1012 SEG 0100/0000)
MERCUR HILL DR (SR1012 SEG 0100/0000)	0100/0000		5 0100/0000		NC IRISH RIDGE RD MFC BEGIN = E LENGTH(AH 3319 BK 1274)
019427 FT			019427 FT	2 0 08026 0 00 0194+55	VILLAGE: MERCUR
					WYSOX
			5 0090/0000		STANDING STONE T LENGTH(AH 1274 BK 2725)
016702 FT			016702 FT	2 0 08026 0 00 0167+10	GROVE SCHOOL RD
					(T581)
			5 0080/0000		LENGTH(AH 2725 BK 2211)
014491 FT			014491 FT	2 0 08026 0 00 0144+91	
			5 0070/0000		LENGTH(AH 2211 BK 2105)
012386 FT			012386 FT	2 0 08026 0 00 0123+78	
			5 0060/0000		LENGTH(AH 2105 BK 2137)

DIR: B TOTAL LEN: 6.082 MI. DIST: 03-9 SR: 1023
LEFT MUN: STANDING STONE T RIGHT MUN: STANDING STONE T

2 0 08026 0 00 0102+33 010249 FT
VALLEY RD
(SR1025 SEG 0060/2214) 0050/0000

010249 FT

0050/0000 LENGTH(AH 2137 BK 1768)

008481 FT

008481 FT 2 0 08026 0 00 0084+70
0040/0000 LENGTH(AH 1768 BK 2429)

2 0 08026 0 00 0060+47 006052 FT
CHUCKS RD
(T585) 0030/0000

006052 FT SCHOONOVER RD
(T579)

0030/0000 LENGTH(AH 2429 BK 3062)

002990 FT

002990 FT 2 0 08026 0 00 0029+88
0020/0000 LENGTH(AH 3062 BK 2990)





000000 FT

0010/0861 CENTER RD
(T614)

000000 FT 2 0 08026 0 00 0000+00
NC KEENE SUMMIT RD
GRAND ARMY OF REPUBLIC
(SR0006 SEG 0780/0000)

INTER-BK FISHER RD
(T615)
MFC BEGIN = D
0010/0000 LENGTH(AH 2990 BK 0000)

DIR: B TOTAL LEN: 9.107 MI. DIST: 03-9 SR: 1022
 LEFT MUN: ROME BOROUGH B RIGHT MUN: ROME BOROUGH B

	048084 FT		048084 FT MAIN ST 0230/1209 (SR0187 SEG 0640/0000)
2 0 08079 0 01 0432+85 TOWNER HILL RD (T741)	046875 FT 0230/0000		046875 FT ROME BOROUGH ROME T S 0230/0000 LENGTH(AH 1209 BK 1280)
	045595 FT		0220/0091 BMS EN 08/1022/0220/0000 045595 FT 2 0 08079 0 01 0419+82 BULLARDS CREEK S 0220/0000 BMSBG 08/1022/0220/0000 LENGTH(AH 1280 BK 2436)
	043159 FT		043159 FT 2 0 08079 0 01 0395+75 ELLIOT RD (T606) S 0210/0000 LENGTH(AH 2436 BK 2810) 0200/2791 BMS EN 08/1022/0200/2780 2 0 08079 0 01 0395+28 T. BULLARDS C 0200/2780 BMSBG 08/1022/0200/2780 0200/2265 BMS EN 08/1022/0200/2135 2 0 08079 0 01 0388+81 BALLARDS CRK

DIR: B TOTAL LEN: 9.107 MI. DIST: 03-9 SR: 1022
 LEFT MUN: ROME T RIGHT MUN: ROME T

		0200/2135	BMSBG	08/1022/0200/2135
		0200/0355	BMSEN	08/1022/0200/0223
			2 0 08079	0 01 0369+11
			BULLARDS	CREEK
040349 FT		0200/0223	BMSBG	08/1022/0200/0223
		040349 FT	2 0 08079	0 01 0367+57
		0200/0000	LENGTH(AH	2810 BK 2109)
			DRY RUN	RD
		0190/1705	(T604)	
		0190/0624	PERCIL RD	(T683)
038240 FT		038240 FT	2 0 08079	0 01 0346+42
		0190/0000	LENGTH(AH	2109 BK 2114)
			LOWER	CREEK LN
		0180/1760	(PRDR)	
		0180/1702	BMSEN	08/1022/0180/1635
			2 0 08079	0 01 0340+68
			BULLARD	CREEK
		0180/1635	BMSBG	08/1022/0180/1635
036126 FT		036126 FT	2 0 08079	0 01 0325+22
		0180/0000	LENGTH(AH	2114 BK 2738)
033388 FT		033388 FT	2 0 08079	0 01 0297+76
		0170/0000	LENGTH(AH	2738 BK 1815)
		0160/0633	BMSEN	08/1022/0160/0616
			2 0 08079	0 01 0285+43
			HICKS	CREEK
		0160/0616	BMSBG	08/1022/0160/0616
031573 FT		031573 FT	2 0 08079	0 01 0279+56

DIR: B TOTAL LEN: 9.107 MI. DIST: 03-9 SR: 1022
 LEFT MUN: ROME T RIGHT MUN: ROME T

ROBINSON RD
 (T842)
 NORTH ROME RD
 (SR1029 SEG 0154/0000) 0150/0200

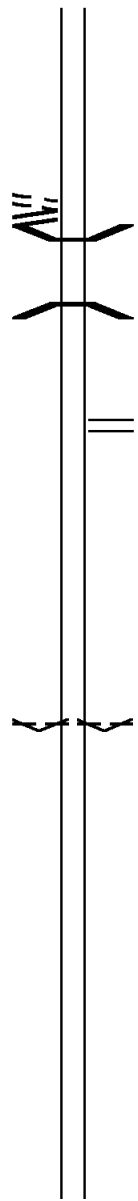
029695 FT

026935 FT

024851 FT

022597 FT

021161 FT



0160/0000 LENGTH(AH 1815 BK 1878)

0150/0129 NC ROME RD
 BMSSEN 08/1029/0150/1231
 2 0 08079 0 01 0262+73

0150/0078 BULLARDS CREEK
 BMSBG 08/1029/0150/1231
 029695 FT 2 0 08079 0 01 0262+73

0150/0000 NC LAKE RD
 LAKE RD
 (SR1029 SEG 0150/1152)
 LENGTH(AH 1878 BK 2760)

026935 FT 2 0 08079 0 01 0234+77
 VILLAGE: NORTH ROME
 ROME

0140/0000 SHESHEQUIN T
 LENGTH(AH 2760 BK 2084)

024851 FT 2 0 08079 0 01 0213+86
 0130/0000 LENGTH(AH 2084 BK 2254)

022597 FT 2 0 08079 0 01 0191+25
 0120/0000 LENGTH(AH 2254 BK 1436)

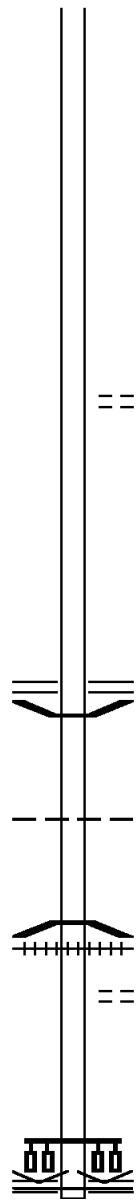
021161 FT 2 0 08079 0 01 0177+00

DIR: B TOTAL LEN: 9.107 MI. DIST: 03-9 SR: 1022
 LEFT MUN: SHESHEQUIN T RIGHT MUN: SHESHEQUIN T

Stationing	Segment	Length	Right of Way	Property
			==	ROCKWELL RD (T723)
	0110/0000	019448 FT	==	LENGTH(AH 1436 BK 1713)
2 0 08079 0 01 0159+76	0100/0000	019448 FT	==	LENGTH(AH 1713 BK 1202)
SPORTSMANS RD (SR1057 SEG 0010/0000)	0090/0976	018246 FT	==	SHORES RD (SR1020 SEG 0010/0000)
	0090/0000	018246 FT	==	2 0 08079 0 01 0147+87 JAMES ST (SR1041 SEG 0150/1108)
			==	LENGTH(AH 1202 BK 2704)
		015542 FT		
		015542 FT		2 0 08079 0 01 0120+68 VILLAGE: GHENT
MIDDLE RD (T727)	0080/0000	0080/0000	==	MIDDLE RD (T728)
			==	LENGTH(AH 2704 BK 2316)
		013226 FT		
	0070/0000	011844 FT		2 0 08079 0 01 0097+69 LENGTH(AH 2316 BK 1382)
		011844 FT		2 0 08079 0 01 0083+97
	0060/0000	009841 FT		LENGTH(AH 1382 BK 2003)
		009841 FT		2 0 08079 0 01 0064+08

DIR: B TOTAL LEN: 9.107 MI. DIST: 03-9 SR: 1022
 LEFT MUN: SHESHEQUIN T RIGHT MUN: SHESHEQUIN T

		0050/0000	LENGTH(AH 2003 BK 2489)
007352 FT		007352 FT 2 0 08079 0 01 0039+36	
		0040/0000	LENGTH(AH 2489 BK 1490)
005862 FT		005862 FT 2 0 08079 0 01 0024+56	
			CHIMNEY HILL RD
	==	0030/0000	(T679) LENGTH(AH 1490 BK 2479)
003383 FT		003383 FT 2 0 08079 0 01 0000+00	
			NC GHENT HILL RD
			SHESHEQUIN RD
			(SR1043 SEG 0110/2565)
		0020/0000	LENGTH(AH 2479 BK 2310)
		0006/1909	BMSSEN 08/1022/0006/0000
001073 FT		0006/0539	SHESHEQUIN
		001073 FT	ULSTER T
			0 0 00000 0 00 0000+00
			NORTH BR SUSQ RVR
			BMSBG 08/1022/0006/0000
		0006/0000	LENGTH(AH 2310 BK 1073)
		0004/0488	(AAR 362772J)#TRKS 01
			RESCUE ST
			(T785)
000000 FT		0004/0358	0 0 00000 0 00 0000+00
		000000 FT	VILLAGE: ULSTER
			NC BRIDGE ST
			MAIN ST
			(SR0220 SEG 0560/1120)
		0004/0000	MFC BEGIN = D LENGTH(AH 1073 BK 0000)



EXTRACT DATE: 12/18/2023 ROADWAY MANAGEMENT SYSTEM PAGE NUMBER: 182
PRINT DATE: 12/19/2023 SLD COUNTY/SR - ANNUAL PRINT COUNTY: BRADFORD
DIR: B TOTAL LEN: 4.315 MI. DIST: 03-9 SR: 1021
LEFT MUN: HERRICK T RIGHT MUN: HERRICK T

022785 FT

022785 FT SR 1017 SH

DIR: B TOTAL LEN: 4.315 MI. DIST: 03-9 SR: 1021
 LEFT MUN: HERRICK T RIGHT MUN: HERRICK T

Stationing	Distance	Right of Way	Property/Structure
		0110/2184	(SR1017 SEG 0100/0780)
020601 FT	020601 FT	2 0 08035 0 01	0206+46 MCGOVERN RD (T868)
		5 0110/0000	LENGTH(AH 2184 BK 2887)
017714 FT	017714 FT	2 0 08035 0 01	0177+59
		5 0100/0000	LENGTH(AH 2887 BK 2634)
015080 FT	015080 FT	2 0 08035 0 01	0151+25
		5 0090/0000	LENGTH(AH 2634 BK 1281)
2 0 08035 0 01 0138+44 GOOSE HILL RD (T483)	013799 FT		013799 FT TUNNICLIFF RD (T481)
		5 0080/0000	LENGTH(AH 1281 BK 1916)
011883 FT	011883 FT	2 0 08035 0 01	0118+73
		5 0070/0000	LENGTH(AH 1916 BK 1793)
		0060/1660	HERRICK STANDING STONE T
		0060/1087	TRIB RUMMERFIELD CREEK STRUCTURE LENGTH 21 FT BMSID 08/1021/0060/1087

DIR: B TOTAL LEN: 4.315 MI. DIST: 03-9 SR: 1021
 LEFT MUN: STANDING STONE T RIGHT MUN: STANDING STONE T

MOSIER RD
 (T616)

010090 FT

010090 FT 2 0 08035 0 01 0100+56
 0060/0000 LENGTH(AH 1793 BK 2556)

007534 FT

007534 FT 2 0 08035 0 01 0075+38
 0050/0000 LENGTH(AH 2556 BK 1902)

0040/0610

0040/0868 BMS EN 08/1021/0040/0828
 2 0 08035 0 01 0064+70
 RUMMERFIELD CREEK
 0040/0828 BMSBG 08/1021/0040/0828

005632 FT

005632 FT 2 0 08035 0 01 0055+49
 0040/0000 LENGTH(AH 1902 BK 2690)

002942 FT

0030/1236 BMS EN 08/1021/0030/1155
 2 0 08035 0 00 0040+12
 RUMMERFIELD CREEK
 0030/1155 BMSBG 08/1021/0030/1155
 MORGAN RD
 0030/1061 (T577)

001110 FT

002942 FT 2 0 08035 0 00 0028+50
 0030/0000 LENGTH(AH 2690 BK 1832)

000000 FT

001110 FT 2 0 08035 0 00 0010+00
 0020/0000 LENGTH(AH 1832 BK 1110)
 BALLIBAY RD
 0010/0556 (T612)
 000000 FT 2 0 08035 0 00 0000+00
 NC RUMMERFIELD CREEK RD
 GRAND ARMY OF REPUBLIC
 (SRO006 SEG 0810/1330)
 MFC BEGIN = E
 0010/0000 LENGTH(AH 1110 BK 0000)

EXTRACT DATE: 12/18/2023 ROADWAY MANAGEMENT SYSTEM PAGE NUMBER: 179
PRINT DATE: 12/19/2023 SLD COUNTY/SR - ANNUAL PRINT COUNTY: BRADFORD
DIR: B TOTAL LEN: 2.310 MI. DIST: 03-9 SR: 1020
LEFT MUN: ROME T RIGHT MUN: ROME T

012197 FT



012197 FT
INTER-AHD PERCIL RD
(T683)
LAKE RD
0060/0724 (SR1029 SEG 0130/0000)

DIR: B TOTAL LEN: 2.310 MI. DIST: 03-9 SR: 1020
 LEFT MUN: ROME T RIGHT MUN: ROME T

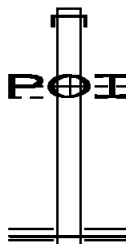
Stationing	Distance	Segment	Length	Start Station	End Station	Notes
011473	FT			0114+84	0114+84	
		0060/0000	0060	0114+84	0115+44	LENGTH(AH 0724 BK 2431)
009042	FT			0090+56	0090+56	
		0050/0040	0050	0090+56	0091+06	ROME SHESHEQUIN T
		0050/0000	0050	0090+56	0091+06	LENGTH(AH 2431 BK 2016)
007026	FT			0070+38	0070+38	
		0040/0844	0040	0070+38	0074+82	CROWLEY HOLLOW RD (T720)
		0040/0000	0040	0070+38	0074+78	LENGTH(AH 2016 BK 2388)
004638	FT			0046+48	0046+48	
		0030/0000	0030	0046+48	0049+78	SACKETT RD (T726)
		0030/0000	0030	0046+48	0049+78	LENGTH(AH 2388 BK 2276)
0020/1455						ROCKWELL RD (T723)
002362	FT			0023+67	0023+67	
		0020/0000	0020	0023+67	0025+67	LENGTH(AH 2276 BK 2362)
000000	FT			0000+00	0000+00	
		0010/0000	0010	0000+00	0010+00	NC SHORES RD
						GHEENT HILL RD (SR1022 SEG 0090/0976)
						MFC BEGIN = E
		0010/0000	0010	0000+00	0010+00	LENGTH(AH 2362 BK 0000)

EXTRACT DATE: 12/18/2023 ROADWAY MANAGEMENT SYSTEM PAGE NUMBER: 177
 PRINT DATE: 12/19/2023 SLD COUNTY/SR - ANNUAL PRINT COUNTY: BRADFORD
 DIR: B TOTAL LEN: .114 MI. DIST: 03-9 SR: 1018
 LEFT MUN: TOWANDA B RIGHT MUN: TOWANDA B

SAYRE ST
(BORO)

000600 FT

0010/0349
000000 FT



000600 FT
 INTER-AHD PACKER AV
 0010/0600 (BORO)
 (APRA) 3-9 MAINTENANCE
 PENNDOT MAINT. DIST. 3-
 0010/0349 (PRDR)
 000000 FT 1 0 00212 7 00 0000+00
 NC Packer AV
 YORK AV
 (SRO006 SEG 0560/0813)
 MFC BEGIN = E
 0010/0000 LENGTH(AH 0600 BK 0000)

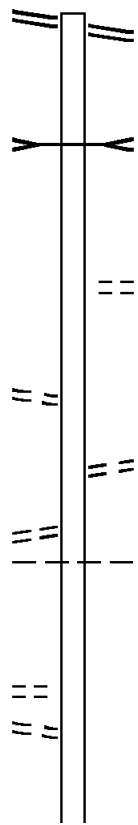
EXTRACT DATE: 12/18/2023 ROADWAY MANAGEMENT SYSTEM PAGE NUMBER: 176
 PRINT DATE: 12/19/2023 SLD COUNTY/SR - ANNUAL PRINT COUNTY: BRADFORD
 DIR: B TOTAL LEN: 8.213 MI. DIST: 03-9 SR: 1017
 LEFT MUN: ORWELL T RIGHT MUN: ORWELL T

CC ALLIS RD 043362 FT
 (SR1010 SEG 0040/0000) 0180/0500
 042862 FT

2 0 08025 0 00 0631+20 040311 FT
 HOWE RD 0170/0000
 (T621)

WHIPPLE RD 0160/1877
 (T632)

LC TO WHIPPLE RD 0160/0430
 (CONN) 0160/0262
 WHIPPLE RD 037330 FT
 (T632)



043362 FT CC ALLIS RD
 0180/0500 (SR1010 SEG 0040/0000)
 042862 FT 2 0 08025 0 00 0656+42
 SOUTH CREEK
 STRUCTURE LENGTH 25 FT
 BMSID 08/1017/0180/0000
 S 0180/0000 LENGTH(AH 0500 BK 2551)

0170/0903 CRAWFORD RD
 (T779)

040311 FT
 S 0170/0000 LENGTH(AH 2551 BK 2981)

0160/2298 CLAIR RD
 (T780)

0160/1725 ORWELL
 HERRICK T

037330 FT 2 0 08025 0 00 0601+47
 S 0160/0000 LENGTH(AH 2981 BK 2877)

DIR: B TOTAL LEN: 8.213 MI. DIST: 03-9 SR: 1017
 LEFT MUN: HERRICK T RIGHT MUN: HERRICK T

Stationing / Description	Length (FT)	Notes	Stationing / Description	Length (FT)	Notes
	034453			034453	2 0 08025 0 00 0572+78
				0150/0000	LENGTH(AH 2877 BK 2110)
	032343			0140/0328	HOPS RD (T629)
				032343	2 0 08025 0 00 0551+74
				0140/0000	LENGTH(AH 2110 BK 1632)
MERCUR RD (SR1012 SEG 0190/0000)	0130/1380			0130/1380	LEISURE LAKES RD (SR1012 SEG 0190/0000)
	030711			030711	2 0 08025 0 00 0535+46
				0130/0000	VILLAGE: HERRICKVILLE LENGTH(AH 1632 BK 2854)
	027857			027857	
2 0 08025 0 00 0507+00 STURDEVANT RD (T472)	0120/0000			0120/0000	LENGTH(AH 2854 BK 2710)
	025147			025147	2 0 08025 0 00 0479+79
				0110/0000	LENGTH(AH 2710 BK 2441)

DIR: B TOTAL LEN: 8.213 MI. DIST: 03-9 SR: 1017
 LEFT MUN: HERRICK T RIGHT MUN: HERRICK T

RUMMERFIELD CREEK RD
 (SR1021 SEG 0110/2184) 0100/0780

022706 FT

022706 FT 2 0 08025 0 00 0455+29
 0100/0000 LENGTH(AH 2441 BK 2573)

2 0 08025 0 00 0429+46 020133 FT
 CAMP RD
 (T486) 0090/0000

017179 FT

0090/0017 FERGUSON RD
 020133 FT (T480)
 0090/0000 LENGTH(AH 2573 BK 2954)

017179 FT 2 0 08025 0 00 0399+92
 0080/0000 VILLAGE: HERRICK
 LENGTH(AH 2954 BK 3406)

AREY RD
 (T579) 0070/0972

013773 FT

013773 FT 2 0 08025 0 00 0365+85
 0070/0000 HIDUK RD
 (T580)
 LENGTH(AH 3406 BK 2136)

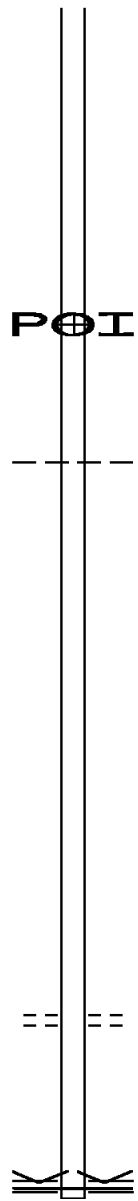
011637 FT

011637 FT 2 0 08025 0 00 0344+57

DIR: B TOTAL LEN: 8.213 MI. DIST: 03-9 SR: 1017
 LEFT MUN: HERRICK T RIGHT MUN: HERRICK T

		0060/0000 LENGTH(AH 2136 BK 2522)
009115 FT		009115 FT 2 0 08025 0 00 0319+44 0050/0000 LENGTH(AH 2522 BK 2466)
	POI	0040/1061 (APRA) STAGECOACH TRSPT
006649 FT		006649 FT 2 0 08025 0 00 0294+87 HERRICK WYALUSING T 0040/0000 LENGTH(AH 2466 BK 2500)

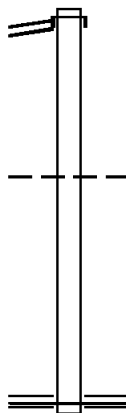
004149 FT		004149 FT 2 0 08025 0 00 0269+88 0030/0000 LENGTH(AH 2500 BK 2503)
001646 FT		001646 FT 2 0 08025 0 00 0244+86 0020/0000 LENGTH(AH 2503 BK 1646)
000000 FT	== ==	0010/0443 CAMPTOWN CHURCH ST (T483) 000000 FT 2 0 08025 0 00 0228+41 VILLAGE: CAMPTOWN NC HERRICKVILLE RD SR 0409 SH (SR0409 SEG 0080/1463) MFC BEGIN = D 0010/0000 LENGTH(AH 1646 BK 0000)



EXTRACT DATE: 12/18/2023 ROADWAY MANAGEMENT SYSTEM PAGE NUMBER: 172
 PRINT DATE: 12/19/2023 SLD COUNTY/SR - ANNUAL PRINT COUNTY: BRADFORD
 DIR: B TOTAL LEN: .577 MI. DIST: 03-9 SR: 1016
 LEFT MUN: WYSOX T RIGHT MUN: WYSOX T

BARNER RD 003045 FT
 (SR1035 SEG 0050/0000) 0010/3045

000000 FT



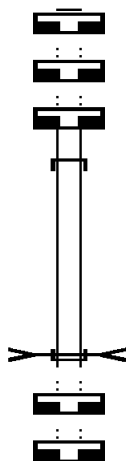
003045 FT
 INTER-AHD SHORES HILL RD
 0010/3045 (SR1035 SEG 0050/0000)

0010/1228 WYSOX
 SHESHEQUIN T

000000 FT 2 0 08080 1 00 0000+00
 NC VALLEY VIEW RD
 JAMES ST
 (SR1041 SEG 0040/0000)
 MFC BEGIN = E
 0010/0000 LENGTH(AH 3045 BK 0000)

EXTRACT DATE: 12/18/2023 ROADWAY MANAGEMENT SYSTEM PAGE NUMBER: 171
 PRINT DATE: 12/19/2023 SLD COUNTY/SR - ANNUAL PRINT COUNTY: BRADFORD
 DIR: B TOTAL LEN: .004 MI. DIST: 03-9 SR: 1015
 LEFT MUN: STEVENS T RIGHT MUN: STEVENS T

000020 FT
 000020 FT
 000020 FT
 000000 FT
 000000 FT
 000000 FT



000020 FT
 7050/0000 LENGTH(AH 3403 BK 4049)
 000020 FT
 7040/0000 LENGTH(AH 4049 BK 6974)
 000020 FT
 7032/0000 LENGTH(AH 6974 BK 0020)
 INTER-AHD ANDERSON RD
 0030/0020 (TB15)
 000000 FT 2 0 08171 0 00 0062+95
 NC AN ANDERSON RD
 BR. COLD BRK.
 STRUCTURE LENGTH 20 FT
 BMSID 08/1015/0030/0000
 INTER-BK ANDERSON RD
 (TB15)
 0030/0000 LENGTH(AH 0020 BK 3209)
 000000 FT
 7020/0000 LENGTH(AH 3209 BK 3100)
 000000 FT
 7010/0000 LENGTH(AH 3100 BK 0000)

DIR: B TOTAL LEN: 1.366 MI. DIST: 03-9 SR: 1014
 LEFT MUN: TUSCARORA T RIGHT MUN: TUSCARORA T

TEWKSBURY HOLLOW RD
 (T515)

007214 FT

007214 FT AH-SUSQUEHANNA (57)
 INTER-AHD SR 3002 SH
 0030/2074 (SR3002 SEG 0010/0000)

0030/0709

005140 FT

005140 FT 2 0 08115 0 00 0051+41
 0030/0000 LENGTH(AH 2074 BK 3185)

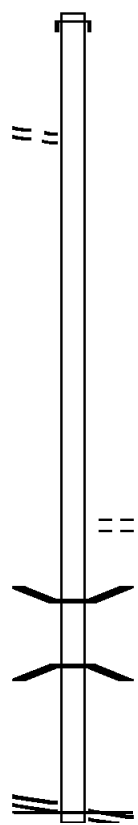
001955 FT

001955 FT 2 0 08115 0 00 0019+50
 0020/0000 LENGTH(AH 3185 BK 1955)
 HELLER RD
 0010/1667 (T486)

0010/0745 BMS EN 08/1014/0010/0642
 2 0 08115 0 00 0006+40
 TUSCARORA CK
 0010/0642 BMSBG 08/1014/0010/0642

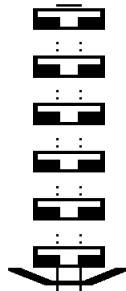
2 0 08115 0 00 0000+00 000000 FT
 CREEK RD
 (SR0367 SEG 0010/0844) 0010/0000

NC MARBAKER RD
 CREEK RD
 000000 FT (SR0367 SEG 0010/0844)
 MFC BEGIN = E
 0010/0000 LENGTH(AH 1955 BK 0000)



EXTRACT DATE: 12/18/2023 ROADWAY MANAGEMENT SYSTEM PAGE NUMBER: 169
PRINT DATE: 12/19/2023 SLD COUNTY/SR - ANNUAL PRINT COUNTY: BRADFORD
DIR: B TOTAL LEN: .015 MI. DIST: 03-9 SR: 1013
LEFT MUN: PIKE T RIGHT MUN: PIKE T

000079 FT
000079 FT
000079 FT
000079 FT
000079 FT
000079 FT



000079 FT
7120/0000 LENGTH(AH 0679 BK 1274)
000079 FT
7110/0000 LENGTH(AH 1274 BK 2443)
000079 FT
7100/0000 LENGTH(AH 2443 BK 2481)
000079 FT
7090/0000 LENGTH(AH 2481 BK 2935)
000079 FT
7080/0000 LENGTH(AH 2935 BK 3168)
000079 FT
7070/0000 LENGTH(AH 3168 BK 0024)
BMSSEN 08/1013/0062/0000

EXTRACT DATE: 12/18/2023
PRINT DATE: 12/19/2023

ROADWAY MANAGEMENT SYSTEM
SLD COUNTY/SR - ANNUAL PRINT

PAGE NUMBER: 168
COUNTY: BRADFORD

DIR: B
LEFT MUN: PIKE T

TOTAL LEN: .015 MI.

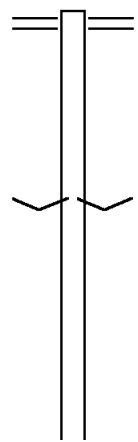
DIST: 03-9
RIGHT MUN: PIKE T

SR: 1013

000055 FT	INTER-AHD 0062/0024 000055 FT INTER-BK	TBK SR 1013 MILL CREEK (TB13) 2 0 08 095 0 01 0113+56 TBK SR 1013 MILL CREEK (TB13) B ROCKWELL C BMSBG 08/1013/0062/0000 LENGTH(AH 0024 BK 1583)
000055 FT	5 0062/0000 000055 FT 7060/0000 INTER-AHD 0056/0009 000046 FT INTER-BK	LENGTH(AH 1583 BK 0009) TBK SR 1013 MILL CREEK (TB13) 2 0 08 095 0 01 0096+90 TBK SR 1013 MILL CREEK (TB13) LENGTH(AH 0009 BK 1136)
000046 FT	5 0056/0000 000046 FT 7054/0000 INTER-AHD 0052/0030 000016 FT	LENGTH(AH 1136 BK 0030) TBK SR 1013 MILL CREEK (TB13) 2 0 08 095 0 01 0086+35 MILL CREEK STRUCTURE LENGTH 30 FT BMSID 08/1013/0052/0000 TBK SR 1013 MILL CREEK (TB13) LENGTH(AH 0030 BK 0538)
000016 FT	5 0052/0000 000016 FT 7050/0000 000016 FT 7044/0000 INTER-AHD	LENGTH(AH 0538 BK 1272) LENGTH(AH 1272 BK 0016) TBK SR 1013 MILL CREEK (TB13) STEVENS T 2 0 08 095 0 00 0068+32 NC MI MILL CREEK RD MILL CREEK STRUCTURE LENGTH 16 FT BMSID 08/1013/0040/0000 TBK SR 1013 MILL CREEK (TB13) LENGTH(AH 0016 BK 1782)
000000 FT	5 0040/0000 000000 FT 7040/0000 000000 FT 7030/0000 000000 FT 7020/0000 000000 FT 7010/0000	LENGTH(AH 1782 BK 1683) LENGTH(AH 1683 BK 3400) LENGTH(AH 3400 BK 2781) LENGTH(AH 2781 BK 0000)

EXTRACT DATE: 12/18/2023 ROADWAY MANAGEMENT SYSTEM PAGE NUMBER: 167
 PRINT DATE: 12/19/2023 SLD COUNTY/SR - ANNUAL PRINT COUNTY: BRADFORD
 DIR: B TOTAL LEN: 14.039 MI. DIST: 03-9 SR: 1012
 LEFT MUN: STEVENS T RIGHT MUN: STEVENS T

074125 FT



074125 FT SR 0706 SH
 0310/2019 (SR0706 SEG 0210/0829)

072106 FT

072106 FT 2 0 08026 0 00 0729+43
 VILLAGE: STEVENSVILLE
 5 0310/0000 LENGTH(AH 2019 BK 2079)

070027 FT

070027 FT 2 0 08026 0 00 0708+64
 5 0300/0000 LENGTH(AH 2079 BK 2924)

DIR: B TOTAL LEN: 14.039 MI. DIST: 03-9 SR: 1012
 LEFT MUN: STEVENS T RIGHT MUN: STEVENS T

		==	0290/0695	DEVINE RD (T634)
067103 FT			067103 FT	2 0 08026 0 00 0679+40
			5 0290/0000	LENGTH(AH 2924 BK 2732)
		==	0280/0678	LAKE RD (T639)
064371 FT			064371 FT	2 0 08026 0 00 0651+23
			5 0280/0000	LENGTH(AH 2732 BK 3519)
BRADSHAW RD (T641) ROCKY RIDGE RD (T642)	0270/3303	==		
		==	0270/1721	SWETTER DR (T507)
2 0 08026 0 00 0618+10	060852 FT		060852 FT	ANDERSON RD
MCCAULEY HILL RD (T816)	0270/0000	==	5 0270/0000	(T815) LENGTH(AH 3519 BK 1993)
	058859 FT		058859 FT	2 0 08026 0 00 0597+67
			5 0260/0000	LENGTH(AH 1993 BK 2648)

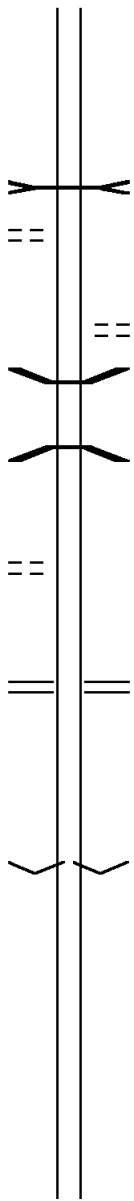
DIR: B TOTAL LEN: 14.039 MI. DIST: 03-9 SR: 1012
 LEFT MUN: STEVENS T RIGHT MUN: STEVENS T

Stationing	Notes	Stationing	Notes
056211 FT		056211 FT	2 0 08026 0 00 0570+53
		0250/0000	LENGTH(AH 2648 BK 2523)
		0240/0985	FORKER RD (T644)
053688 FT		053688 FT	2 0 08026 0 00 0544+67
			STEVENS PIKE T
FLANAGAN RD (T776) LC FOR FLANAGAN RD (CONN)	0230/2205	0240/0000	LENGTH(AH 2523 BK 2397)
	0230/2135		
		0230/1031	PIKE HERRICK T
051291 FT		051291 FT	2 0 08026 0 00 0522+19
			FIELDS RD (T631)
		0230/0000	LENGTH(AH 2397 BK 2679)
048612 FT		048612 FT	2 0 08026 0 00 0495+22
		0220/0000	LENGTH(AH 2679 BK 2363)
		0210/0667	COLD CREEK RD (T490)
046249 FT		046249 FT	2 0 08026 0 00 0471+45
CHILSON RD (T489)	0210/0000		VILLAGE: E HERRICK
		0210/0000	LENGTH(AH 2363 BK 3379)

DIR: B TOTAL LEN: 14.039 MI. DIST: 03-9 SR: 1012
 LEFT MUN: HERRICK T RIGHT MUN: HERRICK T

BROWN RD
(T626)

0200/0278
042870 FT



T. TO COLD CK
STRUCTURE LENGTH 12 FT
BMSID 08/1012/0200/0563

042870 FT 2 0 08026 0 00 0437+64
 0200/0000 LENGTH(AH 3379 BK 2711)
 AEPPLI RD
 (T627)

0190/1834 BMSEN 08/1012/0190/1817
2 0 08026 0 00 0428+37

0190/1817 T. COLD CREEK
BMSBG 08/1012/0190/1817

LENT RD
(T628)

0190/0532
040159 FT

040159 FT 2 0 08026 0 00 0410+55
 NC LEISURE LAKE RD
 HERRICKVILLE RD

0190/0000 (SR1017 SEG 0130/1380)
LENGTH(AH 2711 BK 2028)

038131 FT

038131 FT 2 0 08026 0 00 0389+62
 VILLAGE: HERRICKVILLE

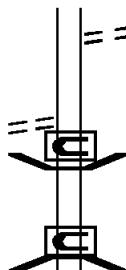
0180/0000 LENGTH(AH 2028 BK 2014)

036117 FT

036117 FT 2 0 08026 0 00 0369+32
 0170/0000 LENGTH(AH 2014 BK 2290)

DIR: B TOTAL LEN: 14.039 MI. DIST: 03-9 SR: 1012
 LEFT MUN: HERRICK T RIGHT MUN: HERRICK T

2 0 08026 0 00 0345+70 033827 FT
 DULL RD
 (T615) 0160/0000



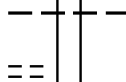
0160/0189 JENNINGS RD
 033827 FT (T617)
 0160/0000 LENGTH(AH 2290 BK 2100)
 0150/1729 BMSBN 08/1012/0150/1717
 0150/1716 2 0 08026 0 00 0342+37
 BRIDGE CLOSED
 BR. RUMM. CK
 BMSBG 08/1012/0150/1717

031727 FT

031727 FT 2 0 08026 0 00 0325+16
 0150/0000 LENGTH(AH 2100 BK 1693)

DOLAN RD
 (T609)

0140/0576
 030034 FT



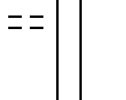
0140/0732 HERRICK
 STANDING STONE T
 030034 FT 2 0 08026 0 00 0308+20
 0140/0000 LENGTH(AH 1693 BK 3175)

026859 FT

026859 FT 2 0 08026 0 00 0276+40
 CEMETERY RD
 (T618)
 0130/0000 LENGTH(AH 3175 BK 3378)

CLARK RD
 (T620)

0120/0747
 023481 FT



023481 FT 2 0 08026 0 00 0242+56
 COATES RD

DIR: B TOTAL LEN: 14.039 MI. DIST: 03-9 SR: 1012
 LEFT MUN: STANDING STONE T RIGHT MUN: STANDING STONE T

Stationing	Distance	Segment	Notes
0120+00	0000	0120/0000	(T619) LENGTH(AH 3378 BK 1884)
0110+74	021597 FT	0110/0466	STANDING STONE WYSOX T
0110+00	0000	0110/0000	LENGTH(AH 1884 BK 1683)
0100+02	019914 FT	0100/0000	KEENE SUMMIT RD (SR1023 SEG 0100/0000) MFC BEGIN = E
0100+00	0000	0100/0000	LENGTH(AH 1683 BK 1667)
0090+72	018247 FT	0090/0000	2 0 08027 0 00 0175+72 LENGTH(AH 1667 BK 2538)
0080+51	015709 FT	0080/0000	2 0 08027 0 00 0150+51 VILLAGE: MERCUR LENGTH(AH 2538 BK 2626)
0070+43	013083 FT	0070/0000	2 0 08027 0 00 0124+43 LENGTH(AH 2626 BK 2533)

DIR: B TOTAL LEN: 14.039 MI. DIST: 03-9 SR: 1012
 LEFT MUN: WYSOX T RIGHT MUN: WYSOX T

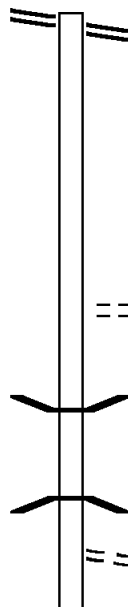
Segment Description	Start Station	End Station	Length (FT)	Width (FT)	Grade (%)	Stationing	Notes
FALL RUN RD (T571)	0060/0063	010550	10550	20	08027	0099+27	
LC TO FALL RUN RD (CONN)	0050/2280	008212	8212	20	08027	0075+74	
	005765	0040/0000	5765	20	08027	0051+11	
	003209	0030/0000	3209	20	08027	0025+39	
	002442	0020/0000	2442	20	08027	0016+83	
	000000	0010/0000	2442	20	08027	0000+00	
GRAND ARMY OF REPUBLIC (SR0006 SEG 0690/1622)	0010/0000	0010/0000	0	20	08027	0000+00	GRAND ARMY OF REPUBLIC (SR0006 SEG 0690/1622) NC COOLBAUGH RD MFC BEGIN = E

EXTRACT DATE: 12/18/2023 ROADWAY MANAGEMENT SYSTEM PAGE NUMBER: 160
 PRINT DATE: 12/19/2023 SLD COUNTY/SR - ANNUAL PRINT COUNTY: BRADFORD
 DIR: B TOTAL LEN: 5.493 MI. DIST: 03-9 SR: 1011
 LEFT MUN: PIKE T RIGHT MUN: PIKE T

EAST ST 029004 FT
 (SR1026 SEG 0040/0000) 0110/2228

026776 FT

024310 FT




029004 FT EAST ST
 0110/2228 (SR1026 SEG 0040/0000)

026776 FT 2 0 08034 0 01 0274+30
 0110/0000 LENGTH(AH 2228 BK 2466)

0100/1399 MOE WILKINS RD
 (T783)

0100/0019 BMS EN 08/1011/0100/0000
 024310 FT 2 0 08034 0 01 0249+66
 ROSS CREEK
 BMSBG 08/1011/0100/0000
 0100/0000 LENGTH(AH 2466 BK 3022)
 PRATVILLE RD
 0090/2917 (T733)

DIR: B TOTAL LEN: 5.493 MI. DIST: 03-9 SR: 1011
 LEFT MUN: PIKE T RIGHT MUN: PIKE T



ROSS CREEK
 STRUCTURE LENGTH 15 FT
 BMSID 08/1011/0090/1774

021288 FT

021288 FT 2 0 08034 0 01 0219+23
 0090/0000 LENGTH(AH 3022 BK 3134)

018154 FT

018154 FT 2 0 08034 0 01 0187+67
 0080/0000 LENGTH(AH 3134 BK 1228)

2 0 08034 0 01 0175+30 016926 FT
 SNOW HILL RD
 (T800) 0072/0000

016926 FT
 0072/0000 LENGTH(AH 1228 BK 0825)

016101 FT

016101 FT 2 0 08034 0 00 0163+65
 0070/0000 VILLAGE: STONE HSE COR
 LENGTH(AH 0825 BK 3231)

SAW MILL RD
 (T732) 0060/0222

012870 FT

0060/0128 LC FOR HICKS AV
 012870 FT (CONN)
 2 0 08034 0 00 0128+86
 HICKS AV
 (T731)
 0060/0000 LENGTH(AH 3231 BK 2869)
 FORD STREET
 STRUCTURE LENGTH 18 FT
 BMSID 08/1011/0050/2735

DIR: B TOTAL LEN: 5.493 MI. DIST: 03-9 SR: 1011
LEFT MUN: PIKE T RIGHT MUN: PIKE T

010001 FT

010001 FT 2 0 08034 0 00 0100+06
S 0050/0000 LENGTH(AH 2869 BK 2616)

007385 FT

007385 FT 2 0 08034 0 00 0073+80
PIKE
STEVENS T
S 0040/0000 LENGTH(AH 2616 BK 2374)

005011 FT

005011 FT 2 0 08034 0 00 0050+07
S 0030/0000 LENGTH(AH 2374 BK 2353)

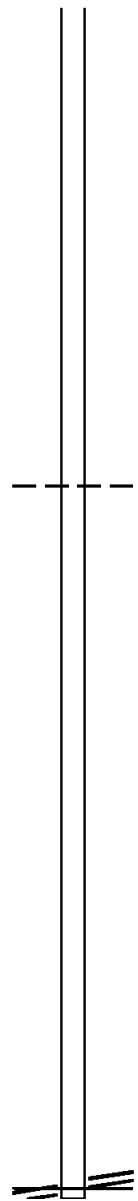
002658 FT

002658 FT 2 0 08034 0 00 0026+56
S 0020/0000 LENGTH(AH 2353 BK 2658)

000000 FT

000000 FT 2 0 08034 0 00 0000+00
SR 0706 SH
(SR0706 SEG 0260/0984)
NC FORD ST
MFC BEGIN = E
S 0010/0000 LENGTH(AH 2658 BK 0000)

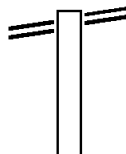
SR 0706 SH
(SR0706 SEG 0260/0984) 0010/0000



EXTRACT DATE: 12/18/2023 ROADWAY MANAGEMENT SYSTEM PAGE NUMBER: 157
PRINT DATE: 12/19/2023 SLD COUNTY/SR - ANNUAL PRINT COUNTY: BRADFORD
DIR: B TOTAL LEN: 6.176 MI. DIST: 03-9 SR: 1010
LEFT MUN: PIKE T RIGHT MUN: PIKE T

SR 0467 SH 032607 FT
(SR0467 SEG 0280/1088) 0150/1597

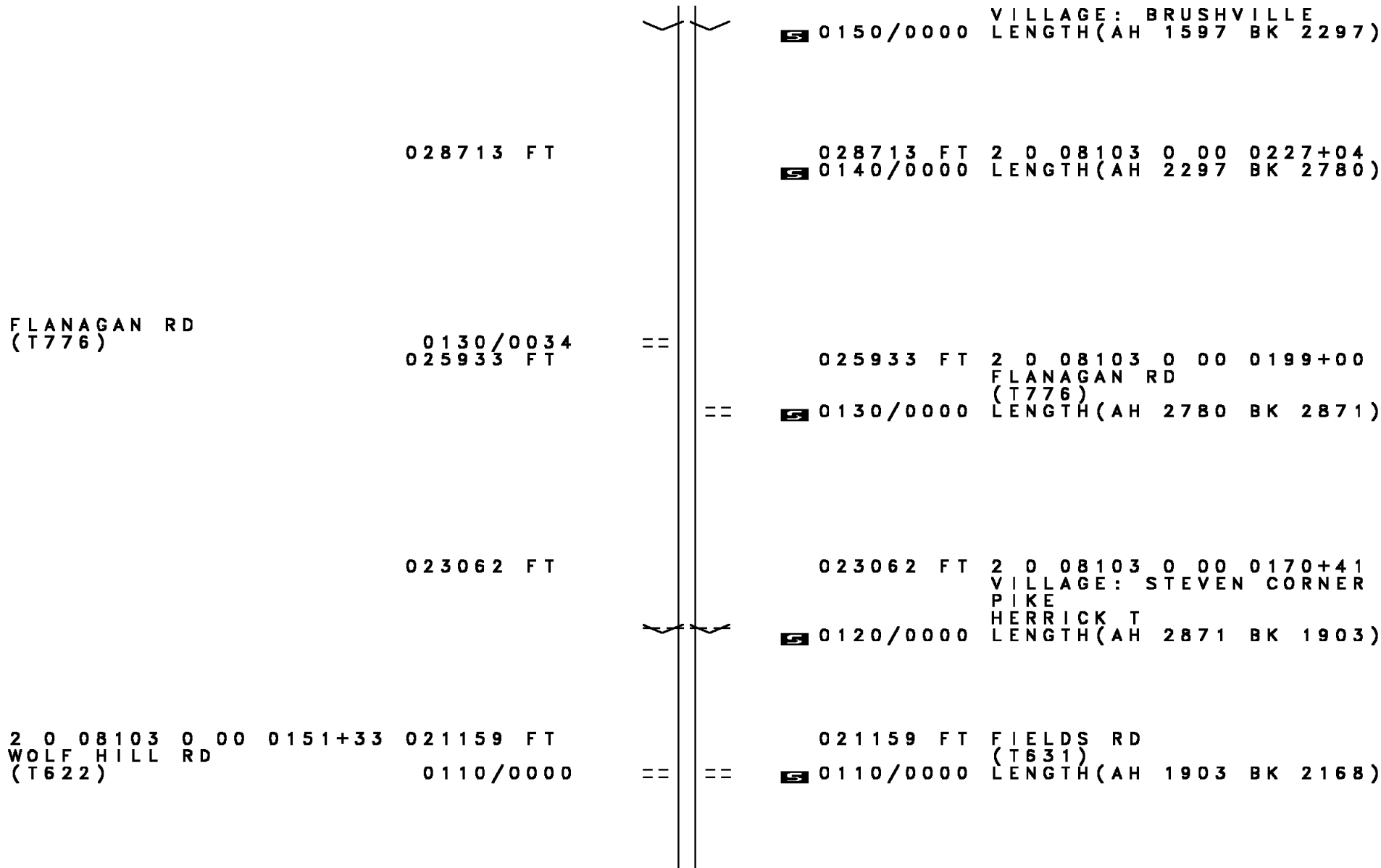
031010 FT



032607 FT SR 0467 SH
0150/1597 (SR0467 SEG 0280/1088)

031010 FT 2 0 08103 0 00 0250+21

DIR: B TOTAL LEN: 6.176 MI. DIST: 03-9 SR: 1010
 LEFT MUN: PIKE T RIGHT MUN: PIKE T



S 0150/0000 VILLAGE: BRUSHVILLE
 LENGTH(AH 1597 BK 2297)

028713 FT

S 0140/0000 028713 FT 2 0 08103 0 00 0227+04
 LENGTH(AH 2297 BK 2780)

FLANAGAN RD
 (T776)

0130/0034
 025933 FT

==

S 0130/0000 025933 FT 2 0 08103 0 00 0199+00
 FLANAGAN RD
 (T776) LENGTH(AH 2780 BK 2871)

==

023062 FT

S 0120/0000 023062 FT 2 0 08103 0 00 0170+41
 VILLAGE: STEVEN CORNER
 PIKE HERRICK T
 LENGTH(AH 2871 BK 1903)

2 0 08103 0 00 0151+33 021159 FT
 WOLF HILL RD
 (T622) 0110/0000

== ==

S 0110/0000 021159 FT FIELDS RD
 (T631) LENGTH(AH 1903 BK 2168)

DIR: B TOTAL LEN: 6.176 MI. DIST: 03-9 SR: 1010
LEFT MUN: HERRICK T RIGHT MUN: HERRICK T

018991 FT 018991 FT 2 0 08103 0 00 0129+59
CHILSON RD
== (T489)
S 0100/0000 LENGTH(AH 2168 BK 2238)

016753 FT 016753 FT 2 0 08103 0 00 0107+25
BROWN RD
== (T626)
S 0090/0000 LENGTH(AH 2238 BK 1270)

015483 FT 015483 FT 2 0 08103 0 00 0094+51
HERRICK
ORWELL T
-- -- S 0080/0000 LENGTH(AH 1270 BK 1343)

COOLEY RD
(T623)

0070/0286
014140 FT 014140 FT 2 0 08103 0 00 0081+32
LENT RD
== (T628)
S 0070/0000 LENGTH(AH 1343 BK 3147)

010993 FT 010993 FT 2 0 08103 0 00 0049+94
S 0060/0000 LENGTH(AH 3147 BK 2279)

POE

0050/0175 (APRA) C C ALLIS & SONS
PRIVATE DR
(PRDR)

DIR: B TOTAL LEN: 6.176 MI. DIST: 03-9 SR: 1010
 LEFT MUN: ORWELL T RIGHT MUN: ORWELL T

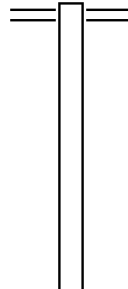
Stationing	Structure	Length	Notes
008714 FT	SOUTH CREEK STRUCTURE	15 FT	BMSID 08/1010/0050/0000
0050/0000			LENGTH(AH 2279 BK 2796)
BASSWOOD SWAIL RD (T609)			
0040/2036			
	CLAIR RD (T780)		
005918 FT	SR 1017 SH		(SR1017 SEG 0180/0500)
0040/0000			MFC BEGIN = E LENGTH(AH 2796 BK 1154)
TUCKER HILL RD (T708)			
0030/0767			
004764 FT			
0030/0000			LENGTH(AH 1154 BK 3651)
2 0 08025 0 00 0710+10			
SOUTH HILL RD (T705)			
001113 FT			
0020/0000			LENGTH(AH 3651 BK 0798)
	ORSHAL RD (T630)		
000315 FT			
000000 FT			
	NC CC ALLIS RD		
	SR 0467 SH		(SR0467 SEG 0072/0494)
			MFC BEGIN = D
			LENGTH(AH 0315 BK 0000)

EXTRACT DATE: 12/18/2023 ROADWAY MANAGEMENT SYSTEM PAGE NUMBER: 153
 PRINT DATE: 12/19/2023 SLD COUNTY/SR - ANNUAL PRINT COUNTY: BRADFORD
 DIR: B TOTAL LEN: .000 MI. DIST: 03-9 SR: 1009
 LEFT MUN: TUSCARORA T RIGHT MUN: TUSCARORA T

000000	FT		000000	FT	
000000	FT	■	7080/0000	LENGTH(AH 3376 BK 3675)	
		::	000000	FT	
000000	FT	■	7070/0000	LENGTH(AH 3675 BK 2350)	
		::	000000	FT	
000000	FT	■	7060/0000	LENGTH(AH 2350 BK 2517)	
		::	000000	FT	
000000	FT	■	7050/0000	LENGTH(AH 2517 BK 1984)	
		::	000000	FT	
000000	FT	■	7040/0000	LENGTH(AH 1984 BK 1965)	
		::	000000	FT	
000000	FT	■	7030/0000	LENGTH(AH 1965 BK 3028)	
		::	000000	FT	
000000	FT	■	7020/0000	LENGTH(AH 3028 BK 2500)	
		::	000000	FT	
000000	FT	■	7010/0000	LENGTH(AH 2500 BK 0000)	

EXTRACT DATE: 12/18/2023 ROADWAY MANAGEMENT SYSTEM PAGE NUMBER: 152
PRINT DATE: 12/19/2023 SLD COUNTY/SR - ANNUAL PRINT COUNTY: BRADFORD
DIR: B TOTAL LEN: 2.723 MI. DIST: 03-9 SR: 1008
LEFT MUN: TUSCARORA T RIGHT MUN: TUSCARORA T

014378 FT



014378 FT SPRING HILL RD
0060/1874 (SR1007 SEG 0160/0000)

012504 FT

012504 FT 2 0 08102 0 00 0125+10
5 0060/0000 LENGTH(AH 1874 BK 3415)

DIR: B TOTAL LEN: 2.723 MI. DIST: 03-9 SR: 1008
 LEFT MUN: TUSCARORA T RIGHT MUN: TUSCARORA T

BEEBE RD
 (T512)

0050/1573 ==

009089 FT 009089 FT 2 0 08102 0 00 0091+07

TUSCARORA
 WYALUSING T

5 0050/0000 LENGTH(AH 34 15 BK 1204)

007885 FT 007885 FT 2 0 08102 0 00 0078+94

TREE FARM RD
 (TB31)

5 0040/0000 LENGTH(AH 12 04 BK 2773)

005112 FT 005112 FT 2 0 08102 0 00 0050+09

5 0030/0000 LENGTH(AH 27 73 BK 2570)

002542 FT 002542 FT 2 0 08102 0 00 0025+04

5 0020/0000 LENGTH(AH 25 70 BK 2542)

000000 FT 000000 FT 2 0 08102 0 00 0000+00

NC CROW HILL RD
 SR 0706 SH
 (SR0706 SEG 0132/0318)
 MFC BEGIN = E

5 0010/0000 LENGTH(AH 25 42 BK 0000)

DIR: B TOTAL LEN: 8.482 MI. DIST: 03-9 SR: 1007
 LEFT MUN: TUSCARORA T RIGHT MUN: TUSCARORA T

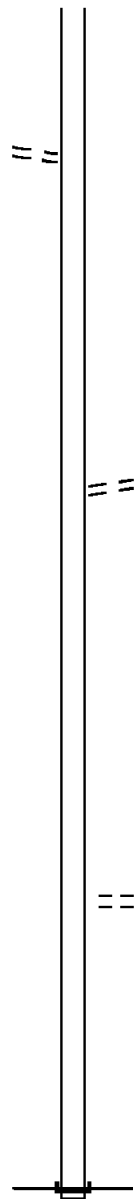
Left Side Description	Left Side Length	Right Side Description	Right Side Length
BEEBE RD (T512)	0190/0000	0190/0000 LENGTH(AH 2353 BK 1635)	
	033586 FT	033586 FT 2 0 08032 0 00 0337+68 0180/0000 LENGTH(AH 1635 BK 2226)	
	031360 FT	031360 FT 2 0 08032 0 00 0315+47 STEAM MILL HOLLOW RD (SR1003 SEG 0080/3480) 0170/0000 LENGTH(AH 2226 BK 1890)	
2 0 08032 0 00 0296+47 029470 FT CROW HILL RD (SR1008 SEG 0060/1874)	0160/0000	029470 FT 0160/0000 LENGTH(AH 1890 BK 1789)	
	027681 FT	027681 FT 2 0 08032 0 00 0278+64 0150/0000 LENGTH(AH 1789 BK 1556)	
2 0 08032 0 00 0263+13 026125 FT TURKEY PATH RD (SR1004 SEG 0060/1480)	0140/0000	026125 FT 0140/0000 LENGTH(AH 1556 BK 1449)	
		0130/0625 WHITMILLER RD (T523)	
2 0 08032 0 00 0248+50 024676 FT SHUMWAY RD (T890)	0130/0000	024676 FT 0130/0000 LENGTH(AH 1449 BK 3180)	

DIR: B TOTAL LEN: 8.482 MI. DIST: 03-9 SR: 1007
 LEFT MUN: TUSCARORA T RIGHT MUN: TUSCARORA T




Stationing	Distance	Notes	Stationing	Distance	Notes
2 0 08032 0 00 0216+74	021496 FT		021496 FT		UNDERHILL RD
LATINI RD			(SR1002 SEG 0010/0000)		
(T522)	0120/0000	==	5 0120/0000		LENGTH(AH 3180 BK 1721)
					FOR SR 1002 AND 1007
BENNINGER RD	0110/1413	==	0110/1646		(CONN)
(T463)					
	019775 FT		019775 FT		2 0 08032 0 00 0199+69
			5 0110/0000		LENGTH(AH 1721 BK 2644)
	017131 FT		017131 FT		2 0 08032 0 00 0173+48
			5 0100/0000		LENGTH(AH 2644 BK 1058)
	016073 FT		016073 FT		2 0 08032 0 00 0163+00
					BILL LEARN RD
			5 0090/0000		(T493)
					LENGTH(AH 1058 BK 2066)
COWPATH RD	014007 FT		014007 FT		2 0 08032 0 00 0141+78
(T493)	0080/0000	==	5 0080/0000		VILLAGE: SPRING HILL
					LENGTH(AH 2066 BK 1683)
	012324 FT		012324 FT		2 0 08032 0 00 0125+03
			5 0070/0000		LENGTH(AH 1683 BK 2747)

DIR: B TOTAL LEN: 8.482 MI. DIST: 03-9 SR: 1007
 LEFT MUN: TUSCARORA T RIGHT MUN: TUSCARORA T

Stationing	Description	Length (ft)	Start Station	End Station	Notes
2 0 08032 0 00 0097+68	BENSCOTER RD (T521)	009577	009577	0060/0000	009577 FT
					0060/0000 LENGTH(AH 2747 BK 1919)
		007658			007658 FT
					0050/0000 LENGTH(AH 1919 BK 1399)
		006259			006259 FT
					0040/0000 LENGTH(AH 1399 BK 1342)
		004917			004917 FT
					0030/0000 LENGTH(AH 1342 BK 2861)
		002056			002056 FT
					0020/0000 LENGTH(AH 2861 BK 2056)
		000000			000000 FT
					0010/0000 LENGTH(AH 2056 BK 0000)



EXTRACT DATE: 12/18/2023 ROADWAY MANAGEMENT SYSTEM PAGE NUMBER: 146
 PRINT DATE: 12/19/2023 SLD COUNTY/SR - ANNUAL PRINT COUNTY: BRADFORD
 DIR: B TOTAL LEN: .000 MI. DIST: 03-9 SR: 1006
 LEFT MUN: TUSCARORA T RIGHT MUN: TUSCARORA T

000000 FT		000000 FT	
000000 FT		7020/0000	LENGTH(AH 0100 BK 0008)
000000 FT		000000 FT	
		7014/0000	LENGTH(AH 0008 BK 0100)
		000000 FT	
		7008/0000	LENGTH(AH 0100 BK 0000)

EXTRACT DATE: 12/18/2023 ROADWAY MANAGEMENT SYSTEM PAGE NUMBER: 145
 PRINT DATE: 12/19/2023 SLD COUNTY/SR - ANNUAL PRINT COUNTY: BRADFORD
 DIR: B TOTAL LEN: .000 MI. DIST: 03-9 SR: 1005
 LEFT MUN: TUSCARORA T RIGHT MUN: TUSCARORA T

000000 FT
 000000 FT
 000000 FT



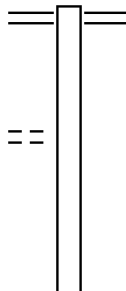
000000 FT
 7014/0000 LENGTH(AH 0100 BK 0029)
 000000 FT
 7012/0000 LENGTH(AH 0029 BK 0100)
 000000 FT
 7008/0000 LENGTH(AH 0100 BK 0000)

EXTRACT DATE: 12/18/2023 ROADWAY MANAGEMENT SYSTEM PAGE NUMBER: 144
 PRINT DATE: 12/19/2023 SLD COUNTY/SR - ANNUAL PRINT COUNTY: BRADFORD
 DIR: B TOTAL LEN: 2.643 MI. DIST: 03-9 SR: 1004
 LEFT MUN: TUSCARORA T RIGHT MUN: TUSCARORA T

HEMLOCK RD
 (T471)

013954 FT

0060/0084
 012474 FT



013954 FT SPRING HILL RD
 0060/1480 (SR1007 SEG 0140/0000)

012474 FT 2 0 08031 0 00 0124+65
 0060/0000 LENGTH(AH 1480 BK 2494)

DIR: B TOTAL LEN: 2.643 MI. DIST: 03-9 SR: 1004
 LEFT MUN: TUSCARORA T RIGHT MUN: TUSCARORA T

009980 FT

009980 FT 2 0 08031 0 00 0100+15
 0050/0000 LENGTH(AH 2494 BK 2635)

0040/1328 TUSCARORA
 WYALUSING T
 LC FOR LATINI RD
 0040/0829 (CONN)
 LATINI RD
 0040/0704 (T518)

007345 FT

007345 FT 2 0 08031 0 00 0073+62
 0040/0000 LENGTH(AH 2635 BK 2406)

004939 FT

004939 FT 2 0 08031 0 00 0049+40
 CANYON RD
 (T470)
 0030/0000 LENGTH(AH 2406 BK 2472)

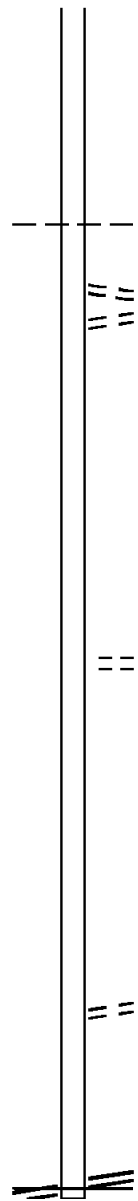
002467 FT

002467 FT 2 0 08031 0 00 0024+67
 0020/0000 LENGTH(AH 2472 BK 2467)

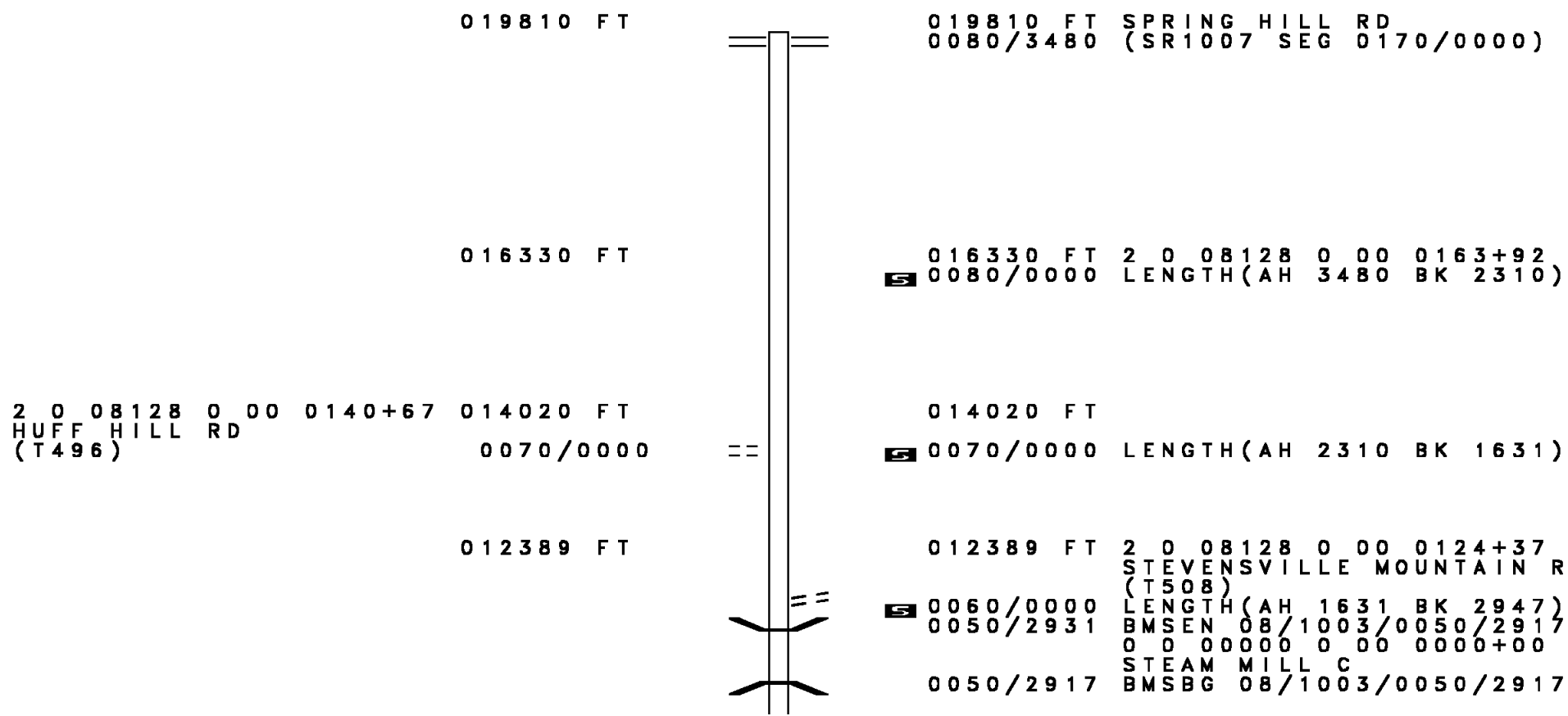
000000 FT

0010/0808 BOWLING ALLEY RD
 (T530)
 000000 FT 2 0 08031 0 00 0000+00
 SR 0706 SH
 (SR0706 SEG 0090/0000)
 NC TURKEY PATH RD
 MFC BEGIN = E
 0010/0000 LENGTH(AH 2467 BK 0000)

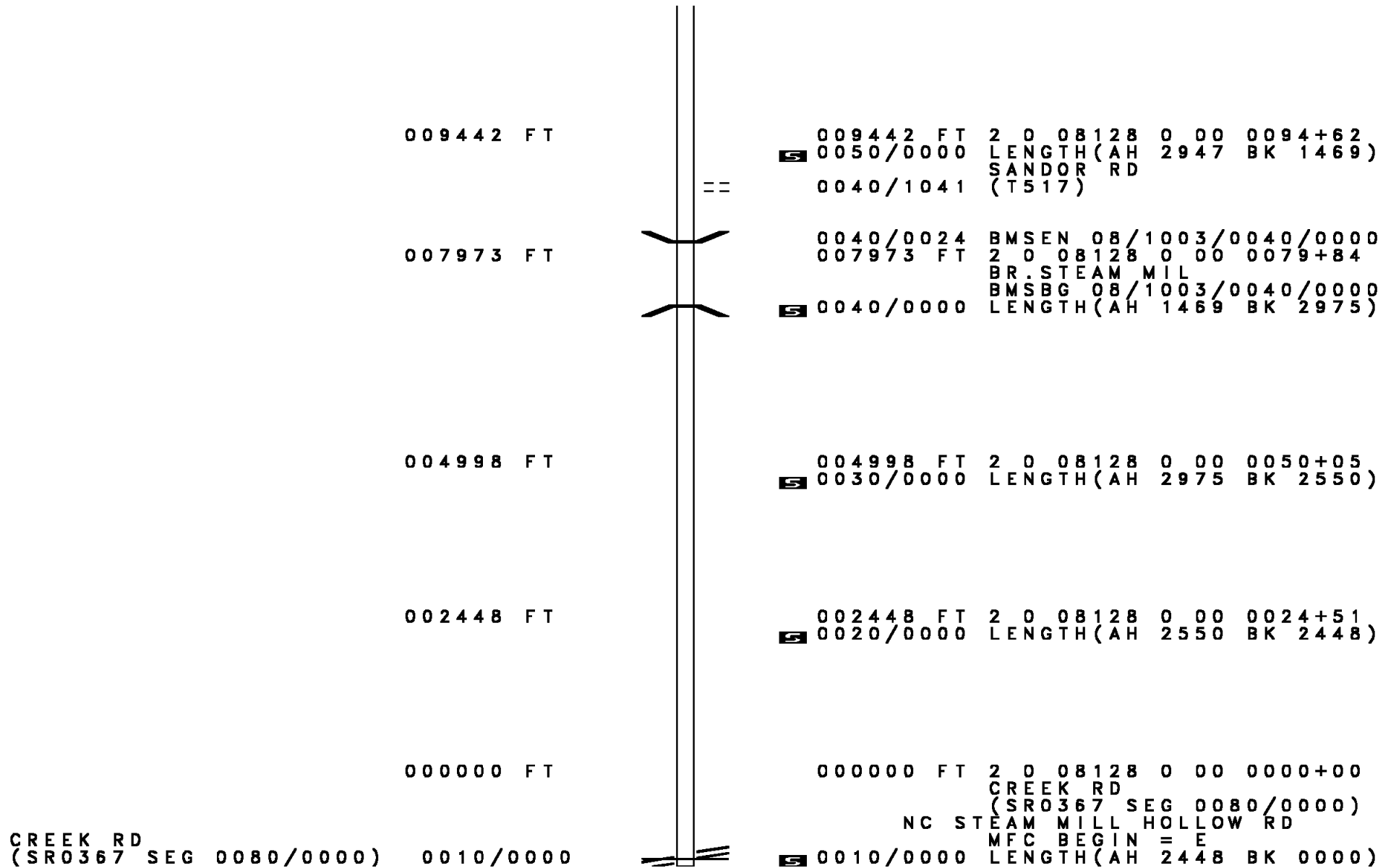
SR 0706 SH
 (SR0706 SEG 0090/0000) 0010/0000



EXTRACT DATE: 12/18/2023 ROADWAY MANAGEMENT SYSTEM PAGE NUMBER: 142
 PRINT DATE: 12/19/2023 SLD COUNTY/SR - ANNUAL PRINT COUNTY: BRADFORD
 DIR: B TOTAL LEN: 3.752 MI. DIST: 03-9 SR: 1003
 LEFT MUN: TUSCARORA T RIGHT MUN: TUSCARORA T



DIR: B TOTAL LEN: 3.752 MI. DIST: 03-9 SR: 1003
 LEFT MUN: TUSCARORA T RIGHT MUN: TUSCARORA T



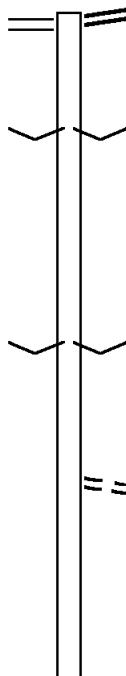
EXTRACT DATE: 12/18/2023 ROADWAY MANAGEMENT SYSTEM PAGE NUMBER: 140
 PRINT DATE: 12/19/2023 SLD COUNTY/SR - ANNUAL PRINT COUNTY: BRADFORD
 DIR: B TOTAL LEN: 3.104 MI. DIST: 03-9 SR: 1002
 LEFT MUN: TUSCARORA T RIGHT MUN: TUSCARORA T

CREEK RD 016389 FT
 (SR0367 SEG 0070/1673) 0070/0958

015431 FT

013066 FT

010337 FT



016389 FT CREEK RD
 0070/0958 (SR0367 SEG 0070/1673)

015431 FT 2 0 08031 0 00 0295+51
 VILLAGE: SILVARRA
 0070/0000 LENGTH(AH 0958 BK 2365)

013066 FT 2 0 08031 0 00 0271+86
 VILLAGE: SILVARA
 0060/0000 LENGTH(AH 2365 BK 2729)

0050/1362 EDINGER HILL RD
 (TB74)

010337 FT 2 0 08031 0 00 0244+57
 0050/0000 LENGTH(AH 2729 BK 2494)

DIR: B TOTAL LEN: 3.104 MI. DIST: 03-9 SR: 1002
 LEFT MUN: TUSCARORA T RIGHT MUN: TUSCARORA T

LC FOR WILSON RD
 (CONN)
 WILSON RD
 (T490)

007843 FT

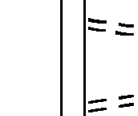
007843 FT 2 0 08031 0 00 0219+63
 0040/0000 LENGTH(AH 2494 BK 2681)



0030/1672 TRIBUTARY TO FARGO CREE
 STRUCTURE LENGTH 14 FT
 BMSID 08/1002/0030/1672

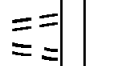
005162 FT

0030/0127 LC FOR LEARN RD
 (CONN)
 005162 FT 2 0 08031 0 00 0192+82
 LEARN RD
 (T498)
 0030/0000 LENGTH(AH 2681 BK 2795)



0020/2049

0020/1919



002367 FT

002367 FT 2 0 08031 0 00 0164+31
 0020/0000 LENGTH(AH 2795 BK 2367)

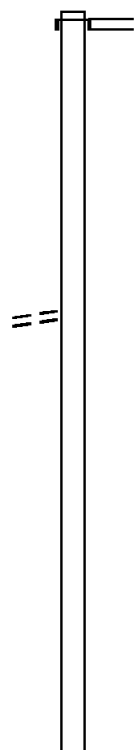
000000 FT

0010/0060 FOR SR 1002 AND 1007
 (CONN)
 000000 FT 2 0 08031 0 00 0140+16
 VILLAGE: SPRING HILL
 NC UN DERHILL RD
 SR 1007 SH
 (SR1007 SEG 0120/0000)
 INTER-BK LATINI RD
 (T522)
 MFC BEGIN = E
 0010/0000 LENGTH(AH 2367 BK 0000)



EXTRACT DATE: 12/18/2023 ROADWAY MANAGEMENT SYSTEM PAGE NUMBER: 138
 PRINT DATE: 12/19/2023 SLD COUNTY/SR - ANNUAL PRINT COUNTY: BRADFORD
 DIR: B TOTAL LEN: 6.242 MI. DIST: 03-9 SR: 1001
 LEFT MUN: STEVENS T RIGHT MUN: STEVENS T

032958 FT		032958 FT	INTER-AHD	SPRING HILL RD	
				(SR1007 SEG 0230/0000)	
				SPRING HILL RD	
			0140/0979	(SR1007 SEG 0230/0000)	
031979 FT		031979 FT	2 0 08033 0 00	0320+00	
		S 0140/0000	LENGTH(AH 0979	BK 2045)	
2 0 08033 0 00 0299+45	029934 FT	029934 FT			
STEVENSVILLE MOUNTAIN R		S 0130/0000	LENGTH(AH 2045	BK 2432)	
(T508)	0130/0000				
027502 FT		027502 FT	2 0 08033 0 00	0274+93	
		S 0120/0000	LENGTH(AH 2432	BK 2627)	
024875 FT		024875 FT	2 0 08033 0 00	0248+66	
		S 0110/0000	LENGTH(AH 2627	BK 2510)	



DIR: B TOTAL LEN: 6.242 MI. DIST: 03-9 SR: 1001
 LEFT MUN: STEVENS T RIGHT MUN: STEVENS T

022365 FT 022365 FT 2 0 08033 0 00 0223+56
 5 0100/0000 LENGTH(AH 2510 BK 2475)

019890 FT 019890 FT 2 0 08033 0 00 0198+81
 5 0090/0000 LENGTH(AH 2475 BK 1674)

 ==
 0080/0783 STEVENS
 TUSCARORA T
 PICKETT RD
 (T514)

018216 FT 018216 FT 2 0 08033 0 00 0182+07
 BOARD RD
 (T506)
 5 0080/0000 LENGTH(AH 1674 BK 3266)

SANDOR RD
 (T517) 0070/1420 ==

014950 FT 014950 FT 2 0 08033 0 00 0149+48
 BEAVER MEADOWS RD
 (T499)
 5 0070/0000 LENGTH(AH 3266 BK 2501)

012449 FT 012449 FT 2 0 08033 0 00 0124+49

DIR: B TOTAL LEN: 6.242 MI.
LEFT MUN: TUSCARORA T

DIST: 03-9 SR: 1001
RIGHT MUN: TUSCARORA T

	0060/0000	LENGTH(AH 2501 BK 2527)
009922 FT	0050/0000	009922 FT 2 0 08033 0 00 0099+22 LENGTH(AH 2527 BK 2429)
007493 FT	0040/0000	007493 FT 2 0 08033 0 00 0074+93 LENGTH(AH 2429 BK 2496)
004997 FT	0030/0000	004997 FT 2 0 08033 0 00 0049+97 LENGTH(AH 2496 BK 2490)
002507 FT	0020/0000	002507 FT 2 0 08033 0 00 0025+07 LENGTH(AH 2490 BK 2507)
000000 FT	0010/0000	000000 FT 2 0 08033 0 00 0000+00 NC CLAPPER HILL RD SR 0367 SH (SR0367 SEG 0080/0757) MFC BEGIN = E LENGTH(AH 2507 BK 0000)

EXTRACT DATE: 12/18/2023 ROADWAY MANAGEMENT SYSTEM PAGE NUMBER: 135
 PRINT DATE: 12/19/2023 SLD COUNTY/SR - ANNUAL PRINT COUNTY: BRADFORD
 DIR: B TOTAL LEN: 12.610 MI. DIST: 03-9 SR: 706
 LEFT MUN: STEVENS T RIGHT MUN: STEVENS T

066579 FT

066579 FT AH-SUSQUEHANNA (57)
 INTER-AHD SR 0706 SH
 0280/1639 (SR0706 SEG 0010/0000)

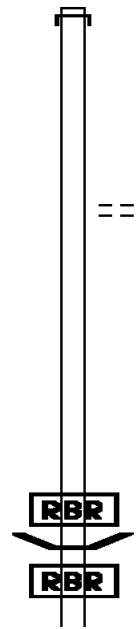
064940 FT

064940 FT 1 0 00014 0 02 0713+60
 WATERMAN RD
 (T875)
 S 0280/0000 LENGTH(AH 1639 BK 2826)

062114 FT

062114 FT 1 0 00014 0 02 0685+33
 S 0270/0000 LENGTH(AH 2826 BK 1725)

0260/1219 BMS EN 08/0706/0260/1160
 1 0 00014 0 02 0679+47
 P3
 ROSS CREEK



DIR: B TOTAL LEN: 12.610 MI. DIST: 03-9 SR: 706
 LEFT MUN: STEVENS T RIGHT MUN: STEVENS T

FORD ST
 (SR1011 SEG 0010/0000) 0260/0984

060389 FT

0260/1160 BMSBG 08/0706/0260/1160

060389 FT 1 0 00014 0 02 0668+08
 0260/0000 LENGTH(AH 1725 BK 3107)

PATTEN HILL RD
 (T640) 0250/1290

1 0 00014 0 02 0637+00 057282 FT
 EDWARDS RD
 (T637) 0250/0000

057282 FT

0250/0000 LENGTH(AH 3107 BK 1868)

1 0 00014 0 02 0618+10 055414 FT
 TBK SR 1013 MILL CREEK
 (T813) 0240/0000

055414 FT

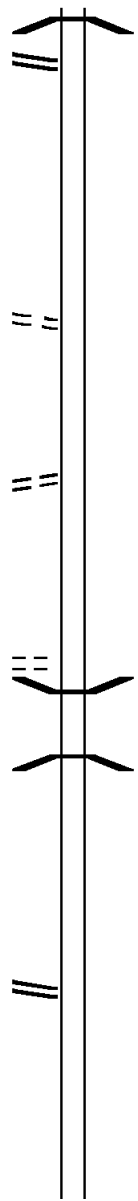
0240/0000 LENGTH(AH 1868 BK 2996)
 0230/2634 BMSBG 08/0706/0230/2580
 1 0 00014 0 02 0613+97

0230/2580 ROCKWELL CRK
 BMSBG 08/0706/0230/2580

1 0 00014 0 02 0587+87 052418 FT
 SR 0467 SH
 (SR0467 SEG 0350/3151) 0230/0000

052418 FT

0230/0000 LENGTH(AH 2996 BK 2744)

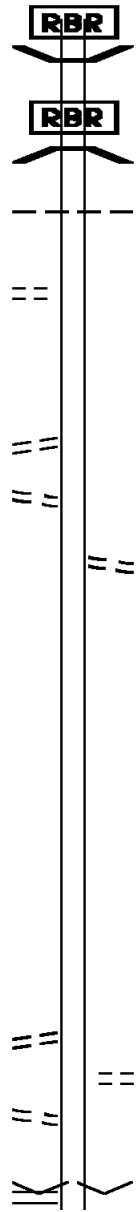


DIR: B TOTAL LEN: 12.610 MI. DIST: 03-9 SR: 706
LEFT MUN: STEVENS T RIGHT MUN: STEVENS T

SR	SEG	START	END	LENGTH	DESCRIPTION
		049674		FT	
			049674	FT	1 0 00014 0 02 0560+78 FASSETT RD (T645)
			0220/0000		LENGTH(AH 2744 BK 2019)
SR 1012 SH			0210/0829		
(SR1012 SEG 0310/2019)					
			0210/0190		SPRING HILL RD (SR1007 SEG 0230/0649)
			0210/0013		BMSSEN 08/0706/0210/0000
		047655		FT	1 0 00014 0 02 0540+57
			0210/0000		CRANDALL CRK BMSBG 08/0706/0210/0000
					LENGTH(AH 2019 BK 3424)
			0200/1141		
DEVINE RD					
(T634)					
			044231	FT	1 0 00014 0 02 0506+35
			0200/0000		VILLAGE: STEVENSVILLE
					LENGTH(AH 3424 BK 1470)
			042761	FT	1 0 00014 0 02 0491+65
			0190/0000		LENGTH(AH 1470 BK 3845)
			038916	FT	
1 0 00014 0 02 0453+21					
ANDERSON RD					
(T815)			0180/0000		LENGTH(AH 3845 BK 2326)

DIR: B TOTAL LEN: 12.610 MI. DIST: 03-9 SR: 706
 LEFT MUN: STEVENS T RIGHT MUN: STEVENS T

Segment Description	Stationing	Length (FT)	Notes
COLD CREEK RD (T490)	0429+95	036590	0170/0000
LC TO STONY POINT RD (CONN)	0406+70	034306	0160/0499
STONY POINT RD (T482)		0160/0000	
		030325	
CAMPTOWN CHURCH ST (T483)		0140/0620	
CHURCH DR (PRDR)		027583	0140/0329
SR 0409 SH (SR0409 SEG 0080/1487)		0140/0000	
		034306	
		0150/3396	
		030325	
		0150/0000	
		0140/0585	
		027583	
		0140/0000	



0170/1412 BMS EN 08/0706/0170/1340
 1 0 00014 0 02 0443+27
 P3
 COLD CREEK
 0170/1340 BMSBG 08/0706/0170/1340
 STEVENS
 WYALUSING T
 0170/0522
 036590 FT
 0170/0000 LENGTH(AH 2326 BK 2284)
 034306 FT
 0160/0000 LENGTH(AH 2284 BK 3981)
 WATER ST
 (T832)
 0150/3396
 030325 FT 1 0 00014 0 02 0366+87
 0150/0000 LENGTH(AH 3981 BK 2742)
 BALL PARK ST
 (T489)
 0140/0585
 027583 FT 1 0 00014 0 02 0339+44
 VILLAGE: CAMPTOWN
 0140/0000 LENGTH(AH 2742 BK 1237)

DIR: B TOTAL LEN: 12.610 MI. DIST: 03-9 SR: 706
 LEFT MUN: WYALUSING T RIGHT MUN: WYALUSING T

STONEWALL RD
 (T481)

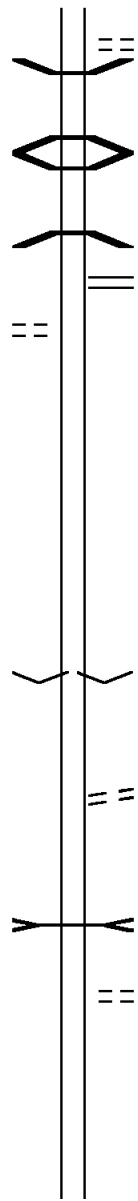
0132/0186
 026346 FT

025586 FT

023038 FT

021156 FT

019050 FT



0132/1002 WATER ST
 0132/0955 (T832)
 BMSSEN 08/0706/0132/0751
 0 0 00000 0 00 0000+00
 WYALUSING CK
 0132/0751 BMSBG 08/0706/0132/0751
 0132/0373 BMSSEN 08/0706/0132/0351
 0 0 00000 0 00 0000+00
 OVERFLOW OF WYALUSING C
 0132/0351 BMSBG 08/0706/0132/0351
 CROW HILL RD
 0132/0318 (SR1008 SEG 0010/0000)

026346 FT 0 0 00000 0 00 0000+00
 0132/0000 LENGTH(AH 1237 BK 0760)

025586 FT 1 0 00014 0 02 0318+95
 0130/0000 LENGTH(AH 0760 BK 2548)

023038 FT 1 0 00014 0 02 0293+00
 VILLAGE: CAMPTOWN
 0120/0000 LENGTH(AH 2548 BK 1882)

0110/0592 MERRYALL CEMETERY RD
 021156 FT (T521)
 1 0 00014 0 02 0273+83
 T.WYALUSING
 STRUCTURE LENGTH 14 FT
 BMSID 08/0706/0110/0000
 0110/0000 LENGTH(AH 1882 BK 2106)

0100/1322 TREE FARM RD
 (T831)

019050 FT 1 0 00014 0 02 0252+66
 0100/0000 LENGTH(AH 2106 BK 3171)

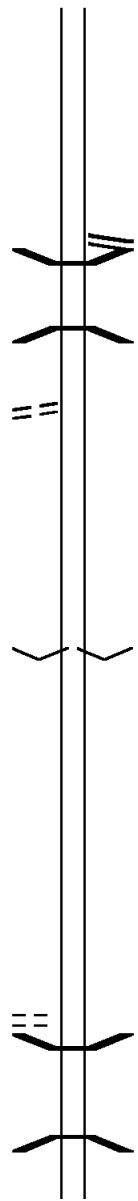
DIR: B TOTAL LEN: 12.610 MI. DIST: 03-9 SR: 706
 LEFT MUN: WYALUSING T RIGHT MUN: WYALUSING T

015879 FT
 1 0 00014 0 01 0206+85 014610 FT
 TWP 0465 RT(PRESTON/PRE (T465) 0080/0000

BREWER HOLLOW RD (T825)

008159 FT
 0050/0374
 007200 FT

PENNDOT STOCKPILE 03



015879 FT 1 0 00014 0 02 0220+79
 TURKEY PATH RD
 (SR1004 SEG 0010/0000)
 5 0090/0000 LENGTH(AH 3171 BK 1269)
 0080/0815 BMSEN 08/0706/0080/0593
 1 0 00014 0 01 0212+69
 TRIB WYALUSING CREEK
 BMSBG 08/0706/0080/0593
 0080/0593
 014610 FT
 5 0080/0000 LENGTH(AH 1269 BK 2843)
 011767 FT 1 0 00014 0 01 0178+32
 VILLAGE: MERRYALL
 5 0070/0000 LENGTH(AH 2843 BK 3608)
 008159 FT 1 0 00014 0 01 0142+11
 5 0060/0000 LENGTH(AH 3608 BK 0959)
 0050/0049 BMSEN 08/0706/0050/0000
 007200 FT 1 0 00014 0 01 0132+48
 STAFFORD CRK
 BMSBG 08/0706/0050/0000
 5 0050/0000 LENGTH(AH 0959 BK 1718)

DIR: B TOTAL LEN: 12.610 MI. DIST: 03-9 SR: 706
 LEFT MUN: WYALUSING T RIGHT MUN: WYALUSING T

Location / Segment	Segment ID	Length (FT)	Start Station	End Station	Notes
(GOVT) PENNDOT STOCKPILE 03	0040/0980				POI
(GOVT) BROAD ACRES RD (T492)	0040/0797				==
	0040/0385				==
	005482 FT	005482	00014	0114+95	NC SR 0706 SH COUNTY BRIDGE RD (T461) WYALUSING WYALUSING B
					5 0040/0000 LENGTH(AH 1718 BK 2325)
		003157 FT			
					5 0030/0000 LENGTH(AH 2325 BK 2060)
PEARL ST (BORO)	0020/0386				==
STOWELL ST (BORO)	0020/0148				==
	001097 FT	001097			
					5 001097 FT 1 0 00014 0 01 0071+17 NC TAYLOR AV MAIN ST (SR1074 SEG 0010/1073)
					5 0020/0000 LENGTH(AH 2060 BK 1097)
GAYLORD ST (BORO)	0010/1074				==
MARSH ST (BORO)	0010/0713				==
SENATE ST (BORO)					==
		000000 FT			
					0010/0470 (BORO) SCHOOL LN
					000000 FT 1 0 00014 0 01 0060+08 NC CHURCH ST STATE ST (SR0006 SEG 0970/0000)
					INTER-BK CANAL ST (BORO)
					5 0010/0000 LENGTH(AH 1097 BK 0000) MFC BEGIN = C

EXTRACT DATE: 12/18/2023 ROADWAY MANAGEMENT SYSTEM PAGE NUMBER: 128
 PRINT DATE: 12/19/2023 SLD COUNTY/SR - ANNUAL PRINT COUNTY: BRADFORD
 DIR: B TOTAL LEN: 2.448 MI. DIST: 03-9 SR: 549
 LEFT MUN: WELLS T RIGHT MUN: WELLS T

SR 0328 SH
 (SR0328 SEG 0040/0000) 012928 FT
 0060/1025

011903 FT

010446 FT



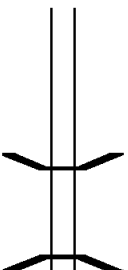
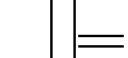
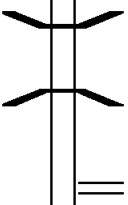
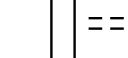
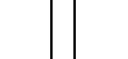
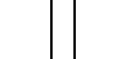
=

012928 FT
 INTER-AHD SR 0328 SH
 0060/1025 (SR0328 SEG 0040/0000)

011903 FT 1 0 00308 0 00 0120+02
 0060/0000 LENGTH(AH 1025 BK 1457)

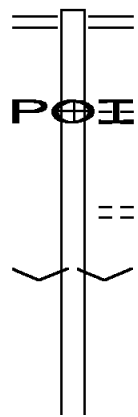
010446 FT 1 0 00308 0 00 0104+54
 FARM VIEW RD
 (T762)
 0050/0000 LENGTH(AH 1457 BK 2463)

DIR: B TOTAL LEN: 2.448 MI. DIST: 03-9 SR: 549
 LEFT MUN: WELLS T RIGHT MUN: WELLS T

007983 FT		0040/0128 BMS EN 08/0549/0040/0000 007983 FT 1 0 00308 0 00 0079+92 SEELEY CREEK BMSBG 08/0549/0040/0000 5 0040/0000 LENGTH(AH 2463 BK 3546)
		0030/1249 CORYLAND RD (SR4031 SEG 0210/2956)
004437 FT		0030/0311 BMS EN 08/0549/0030/0245 1 0 00308 0 00 0046+93 BECKWITH CREEK 0030/0245 BMSBG 08/0549/0030/0245 004437 FT 1 0 00308 0 00 0044+50 JUDSON HILL RD (SR4039 SEG 0140/2708) 5 0030/0000 LENGTH(AH 3546 BK 1739)
		0020/0922 MEADOW WY (T766)
002698 FT		002698 FT 1 0 00308 0 00 0027+06 5 0020/0000 LENGTH(AH 1739 BK 2698)
000000 FT		000000 FT 1 0 00308 0 00 0000+00 NC SR 0549 SH INTER-BK ROSEVILLE RD (SR0549 SEG 0310/3266) MFC BEGIN = D BK-TIOGA (58) 5 0010/0000 LENGTH(AH 2698 BK 0000)

EXTRACT DATE: 12/18/2023 ROADWAY MANAGEMENT SYSTEM PAGE NUMBER: 126
 PRINT DATE: 12/19/2023 SLD COUNTY/SR - ANNUAL PRINT COUNTY: BRADFORD
 DIR: B TOTAL LEN: 10.635 MI. DIST: 03-9 SR: 514
 LEFT MUN: FRANKLIN T RIGHT MUN: FRANKLIN T

056155 FT



054027 FT

056155 FT SR 0414 SH
 0220/2128 (SR0414 SEG 0290/1948)
 (APRA) PELTON TRUCKING
 PRIVATE DR
 0220/1466 (PRDR)
 BONNEY RD
 0220/0344 (T339)
 054027 FT 1 0 00385 0 00 0540+22
 VILLAGE: WEST FRANKLIN
 0220/0000 LENGTH(AH 2128 BK 2364)

DIR: B TOTAL LEN: 10.635 MI. DIST: 03-9 SR: 514
 LEFT MUN: FRANKLIN T RIGHT MUN: FRANKLIN T

	051663 FT		051663 FT	1 0 00385 0 00 0516+54
				FRANKLIN
			5 0210/0000	GRANVILLE T
				LENGTH(AH 2364 BK 3311)
ALLEN MEADOW RD (SR3017 SEG 0010/0000)	0200/1641			
		RBR		
			0200/0961	BMS EN 08/0514/0200/0863
				1 0 00385 0 00 0492+03
		RBR		P3
			0200/0863	N BR. TOWANDA CREEK
				BMSBG 08/0514/0200/0863
	048352 FT		0200/0015	BMS EN 08/0514/0200/0000
			048352 FT	1 0 00385 0 00 0483+25
				TRIB NO BR TOWANDA CRK
			5 0200/0000	BMSBG 08/0514/0200/0000
				LENGTH(AH 3311 BK 1966)
SAYLES RD (T351)	0190/1032			
			046386 FT	1 0 00385 0 00 0463+58
				TUBE RD
			5 0190/0000	(T361)
				LENGTH(AH 1966 BK 3344)
			0180/0477	BMS EN 08/0514/0180/045B
				1 0 00385 0 00 0434+72
			0180/0458	TRIB NO BR TOWANDA CRK
			043042 FT	BMSBG 08/0514/0180/045B
1 0 00385 0 00 0430+10	043042 FT		5 0180/0000	LENGTH(AH 3344 BK 3022)
EVANS RD (T334)	0180/0000			

DIR: B TOTAL LEN: 10.635 MI. DIST: 03-9 SR: 514
 LEFT MUN: GRANVILLE T RIGHT MUN: GRANVILLE T

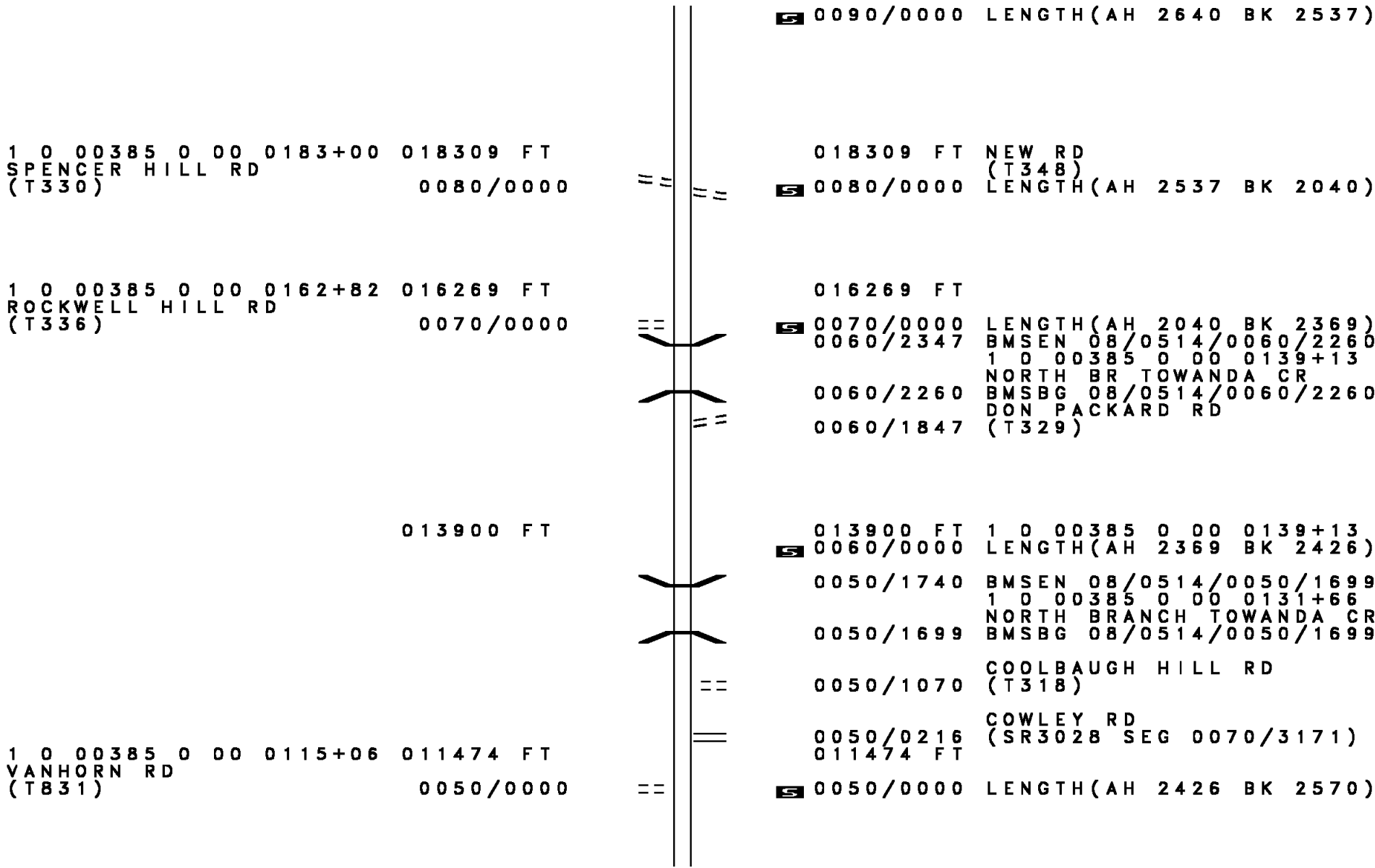
SWAIN RD
(T340)

Distance (FT)	Stationing	Notes
	0170/1265	CLARK RD (T365)
040020	040020 FT	1 0 00385 0 00 0399+59
	0170/0000	LENGTH(AH 3022 BK 2524)
	0160/1434	BOLT RD (T364)
	0160/1238	BMSSEN 08/0514/0160/1217
		1 0 00385 0 00 0386+68
	0160/1217	TRIB NO BR TOWANDA CREE
		BMSBG 08/0514/0160/1217
037496	037496 FT	1 0 00385 0 00 0374+49
	0160/0000	LENGTH(AH 2524 BK 2552)
	0150/1421	BMSSEN 08/0514/0150/1408
		1 0 00385 0 00 0363+03
	0150/1408	TRIB NO BR TOWANDA CRK
		BMSBG 08/0514/0150/1408
	0150/0673	BMSSEN 08/0514/0150/0652
		1 0 00385 0 00 0355+47
	0150/0652	TRIB NO BR TOWANDA CRK
		BMSBG 08/0514/0150/0652
034944	034944 FT	1 0 00385 0 00 0348+97
		BAILEY CORNERS RD
		(SR3019 SEG 0080/0000)
	0150/0000	LENGTH(AH 2552 BK 2185)
032759	032759 FT	1 0 00385 0 00 0327+06
		VILLAGE: BAILEY CORNERS
	0140/0000	LENGTH(AH 2185 BK 2520)

DIR: B TOTAL LEN: 10.635 MI. DIST: 03-9 SR: 514
 LEFT MUN: GRANVILLE T RIGHT MUN: GRANVILLE T

Location / Stationing	Segment ID	Start Station	End Station	Length (FT)	Notes
COLE RD (T347)	0130/0861				
	0130/0044				BMS EN 08/0514/0130/0027 1 0 00385 0 00 0302+02 GULF CREEK
1 0 00385 0 00 0301+80 CALKINS RD (T326)	0130/0027	030239	030239	0 FT	BMS BG 08/0514/0130/0027 BEERS RD (T344)
	0130/0000				LENGTH(AH 2520 BK 2748)
		027491		0 FT	
	0120/0000				LENGTH(AH 2748 BK 1761)
		025730		0 FT	
SHEDDEN HILL RD (T331)	0110/0000				LENGTH(AH 1761 BK 2244) TR. N. BR. TOWANDA CREEK STRUCTURE LENGTH 10 FT
	0100/2208				BMS ID 08/0514/0100/2208
SPENCER HILL RD (T330)					
		023486		0 FT	
	0100/0000				LENGTH(AH 2244 BK 2640)
		020846		0 FT	
		020846		0 FT	1 0 00385 0 00 0208+25

DIR: B TOTAL LEN: 10.635 MI. DIST: 03-9 SR: 514
 LEFT MUN: GRANVILLE T RIGHT MUN: GRANVILLE T



1 0 00385 0 00 0183+00 018309 FT
 SPENCER HILL RD
 (T330) 0080/0000

5 0090/0000 LENGTH(AH 2640 BK 2537)

018309 FT NEW RD
 (T348)
 5 0080/0000 LENGTH(AH 2537 BK 2040)

1 0 00385 0 00 0162+82 016269 FT
 ROCKWELL HILL RD
 (T336) 0070/0000

016269 FT
 5 0070/0000 LENGTH(AH 2040 BK 2369)
 0060/2347 BMSSEN 08/0514/0060/2260
 1 0 00385 0 00 0139+13
 NORTH BR TOWANDA CR
 0060/2260 BMSBG 08/0514/0060/2260
 DON PACKARD RD
 0060/1847 (T329)

013900 FT

5 0060/0000 LENGTH(AH 2369 BK 2426)
 0050/1740 BMSSEN 08/0514/0050/1699
 1 0 00385 0 00 0131+66
 NORTH BRANCH TOWANDA CR
 0050/1699 BMSBG 08/0514/0050/1699

0050/1070 COOLBAUGH HILL RD
 (T318)

1 0 00385 0 00 0115+06 011474 FT
 VANHORN RD
 (T831) 0050/0000

0050/0216 COWLEY RD
 011474 FT (SR3028 SEG 0070/3171)
 5 0050/0000 LENGTH(AH 2426 BK 2570)

1 0 00385 0 00 0089+00 008904 FT
 MARTIN RD
 (T359) 0040/0000

008904 FT
 0040/0000 LENGTH(AH 2570 BK 3625)

005279 FT

0030/0251
 005279 FT

MUD CREEK
 STRUCTURE LENGTH 11 FT
 BMSID 08/0514/0030/0251
 1 0 00385 0 00 0052+75
 GRANVILLE
 TROY T

0030/0000 LENGTH(AH 3625 BK 2811)

002468 FT

002468 FT 1 0 00385 0 00 0024+66
 0020/0000 LENGTH(AH 2811 BK 2468)

000000 FT

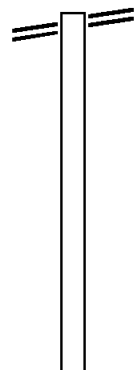
0010/0301
 0010/0138
 000000 FT

TR. SUGAR CREEK
 STRUCTURE LENGTH 8 FT
 BMSID 08/0514/0010/0301
 TENNESSEE GAS RD
 (T302)

1 0 00385 0 00 0000+00
 NC SR 514 SH
 SR 0014 SH
 (SR0014 SEG 0290/1899)
 MFC BEGIN = D
 0010/0000 LENGTH(AH 2468 BK 0000)

EXTRACT DATE: 12/18/2023 ROADWAY MANAGEMENT SYSTEM PAGE NUMBER: 120
PRINT DATE: 12/19/2023 SLD COUNTY/SR - ANNUAL PRINT COUNTY: BRADFORD
DIR: B TOTAL LEN: 17.056 MI. DIST: 03-9 SR: 467
LEFT MUN: STEVENS T RIGHT MUN: STEVENS T

SR 0706 SH 090054 FT
(SR0706 SEG 0230/0000) 0350/3151



090054 FT SR 0706 SH
0350/3151 (SR0706 SEG 0230/0000)

086903 FT

086903 FT 1 0 00343 0 00 0869+58
0350/0000 LENGTH(AH 3151 BK 3123)

DIR: B TOTAL LEN: 17.056 MI. DIST: 03-9 SR: 467
 LEFT MUN: STEVENS T RIGHT MUN: STEVENS T

083780 FT

083780 FT 1 0 00343 0 00 0838+35
 0340/0000 LENGTH(AH 3123 BK 2650)

081130 FT

081130 FT 1 0 00343 0 00 0812+20
 BRADSHAW RD
 (T641)
 0330/0000 LENGTH(AH 2650 BK 2665)

078465 FT

078465 FT 1 0 00343 0 00 0785+22
 0320/0000 LENGTH(AH 2665 BK 3027)

075438 FT

075438 FT 1 0 00343 0 00 0754+95
 MCCAULEY HILL RD
 (T816)
 0310/0000 LENGTH(AH 3027 BK 2237)

HELLY HILL RD
 (T778)

0300/1258

==

0300/0641 STEVENS
 PIKE T

073201 FT

073201 FT 1 0 00343 0 00 0732+45

DIR: B TOTAL LEN: 17.056 MI. DIST: 03-9 SR: 467
 LEFT MUN: STEVENS T RIGHT MUN: STEVENS T

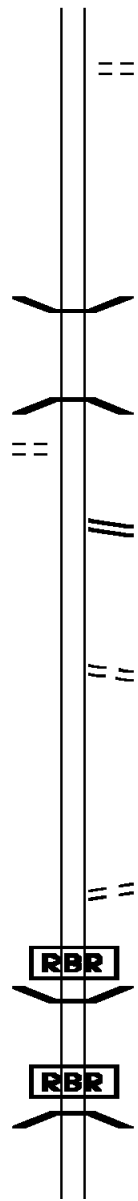
EDSELL RD
(T801)

070028 FT

0280/1765

068150 FT

064856 FT



BABCOCK RD
(T727)
 0300/0000 LENGTH(AH 2237 BK 3173)

0290/0013 BMSBN 08/0467/0290/0000
 070028 FT 1 0 00343 0 00 0700+74
 ROCKWELL CREEK
 BMSBG 08/0467/0290/0000
 0290/0000 LENGTH(AH 3173 BK 1878)

0280/1088 C C ALLIS RD
 (SR1010 SEG 0150/1597)

068150 FT 1 0 00343 0 00 0682+36
 POWELL RD
 (T782)
 0280/0000 LENGTH(AH 1878 BK 3294)

0270/0476 PEACH ST
 (T803)

0270/0026 BMSBN 08/0467/0270/0000
 064856 FT 1 0 00343 0 00 0649+15
 P3
 ROCKWELL CREEK
 BMSBG 08/0467/0270/0000
 0270/0000 LENGTH(AH 3294 BK 2348)

DIR: B TOTAL LEN: 17.056 MI. DIST: 03-9 SR: 467
 LEFT MUN: PIKE T RIGHT MUN: PIKE T

1 0 00343 0 00 0626+72 062508 FT
 DAVIS RD
 (TBC) 0260/0000

1 0 00343 0 00 0605+87 060521 FT
 SAW MILL RD
 (BORO) 0250/0000

SECOND ST
 (BORO) 0240/0740

1 0 00343 0 00 0587+80 058721 FT
 ACADEMY ST
 (BORO) 0240/0000

EAST ST
 (SR1026 SEG 0010/0000) 0230/1898
 CHURCH ST
 (BORO) 0230/1723

055859 FT

LERAYSVILLE RD
 (SR1049 SEG 0010/0000) 0220/1276

1 0 00343 0 00 0534+18 053358 FT
 THE GOOSE RD
 (T623) 0220/0000

NC SR 0467 SH
 PIKE
 LERAYSVILLE B
 0260/0415
 062508 FT
 0260/0000 LENGTH(AH 2348 BK 1987)

GORHAM RD
 (TWP)
 0250/0525
 060521 FT
 0250/0000 LENGTH(AH 1987 BK 1800)

058721 FT
 0240/0000 LENGTH(AH 1800 BK 2862)
 SCHOOL ST
 (BORO) 0230/2522

0230/1898 CREAMERY ST
 (BORO)

0230/0948 LITTLE ST
 (BORO)

055859 FT 1 0 00343 0 00 0559+19
 0230/0000 LENGTH(AH 2862 BK 2501)

0220/1635 LERAYSVILLE
 PIKE T

NC MAIN ST

0220/0385 CHEESE HOUSE RD
 (T624)
 053358 FT

0220/0000 LENGTH(AH 2501 BK 2444)

DIR: B TOTAL LEN: 17.056 MI. DIST: 03-9 SR: 467
 LEFT MUN: PIKE T RIGHT MUN: PIKE T

1 0 00343 0 00 0510+00 050914 FT
 ATWOOD DR
 (T735) 0210/0000

050914 FT
 0210/0000 LENGTH(AH 2444 BK 3018)

047896 FT

047896 FT 1 0 00343 0 00 0479+90
 0200/0000 LENGTH(AH 3018 BK 3275)

AMISH DR
 (T788) 0190/1291

044621 FT

044621 FT 1 0 00343 0 00 0447+00
 TRIB JOHNSON CREEK
 STRUCTURE LENGTH 14 FT
 BMSID 08/0467/0190/0000
 0190/0000 LENGTH(AH 3275 BK 2325)

1 0 00343 0 00 0423+75 042296 FT
 RAES RD
 (T766) 0180/0000

042296 FT
 0180/0000 LENGTH(AH 2325 BK 2069)

0170/0823 PIKE
 ORWELL T

DIR: B TOTAL LEN: 17.056 MI. DIST: 03-9 SR: 467
 LEFT MUN: PIKE T RIGHT MUN: PIKE T

1 0 00343 0 00 0403+49 040227 FT
 WILLIAMS RD
 (T713) 0170/0000

040227 FT
 0170/0000 LENGTH(AH 2069 BK 2372)

FOR SR 0467 AND 1051
 (CONN) 0160/0242
 1 0 00343 0 00 0380+00 037855 FT
 GULF RD
 (SR1051 SEG 0010/0000) 0160/0000

0160/0336 BMS EN 08/0467/0160/0320
 1 0 00343 0 00 0382+69
 JOHNSON CK
 0160/0320 BMSBG 08/0467/0160/0320
 037855 FT
 0160/0000 LENGTH(AH 2372 BK 2541)

1 0 00343 0 00 0354+10 035314 FT
 BONIN RD
 (T711) 0150/0000

0150/0347 BMS EN 08/0467/0150/0334
 1 0 00343 0 00 0357+44
 T. JOHNSON'S
 0150/0334 BMSBG 08/0467/0150/0334
 035314 FT GORHAM RD
 (T706)
 0150/0000 LENGTH(AH 2541 BK 2921)

032393 FT

032393 FT 1 0 00343 0 00 0324+93
 0140/0000 LENGTH(AH 2921 BK 2396)

1 0 00343 0 00 0301+00 029997 FT
 WESTBROOK RD
 (T610) 0130/0000

029997 FT BASS WOOD SWAIL RD
 (T609)
 0130/0000 LENGTH(AH 2396 BK 2461)
 LC FOR BASSWOOD SWAIL R

DIR: B TOTAL LEN: 17.056 MI. DIST: 03-9 SR: 467
 LEFT MUN: ORWELL T RIGHT MUN: ORWELL T

NEW RD
(T764)

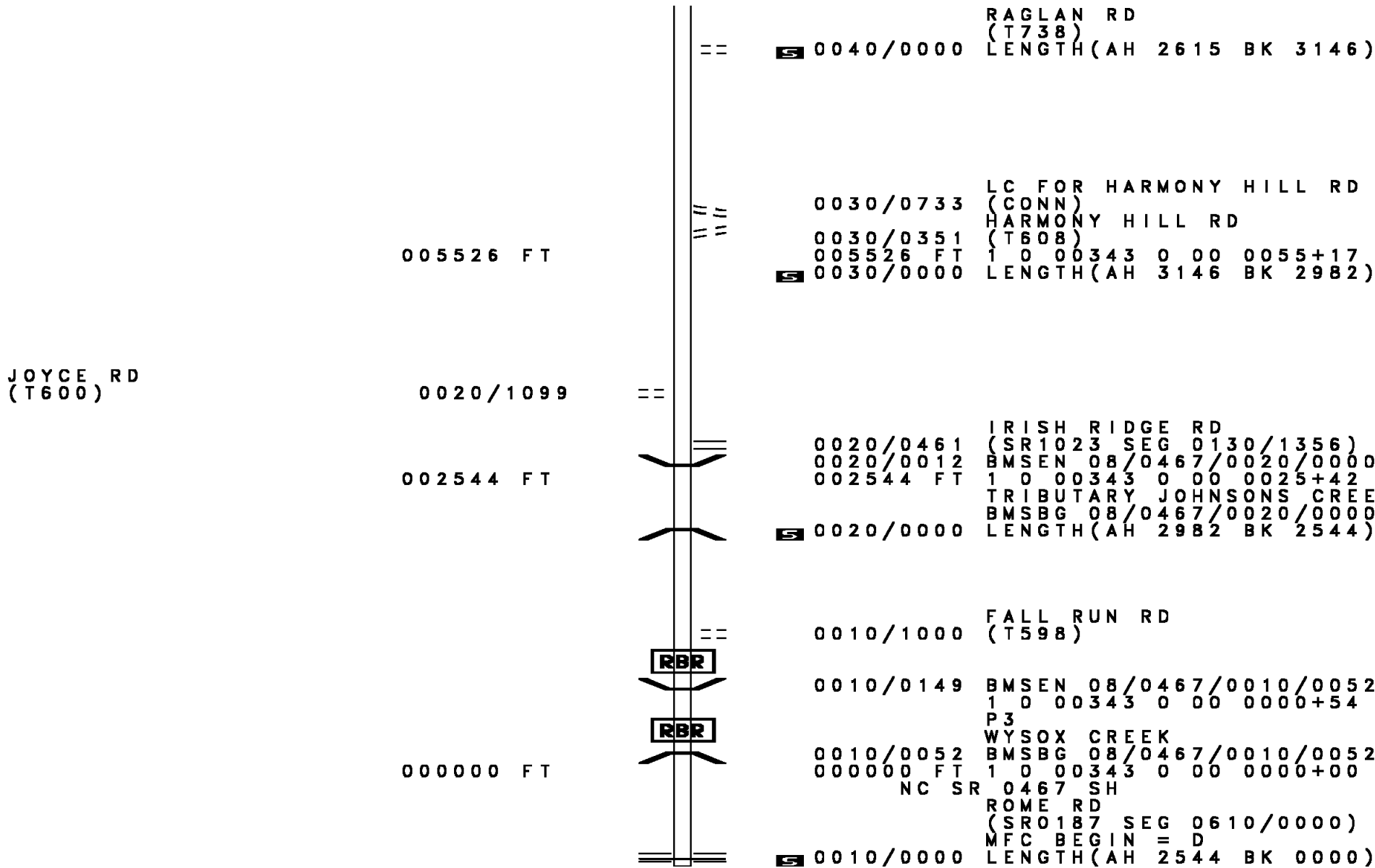
Stationing	Distance (FT)	Notes
0120/2376		(CONN)
027536	027536 FT	0120/0000 LENGTH(AH 2461 BK 3215) 0276+42
024321	024321 FT	0110/0000 LENGTH(AH 3215 BK 2309) 0244+30
0100/1409		
022012	022012 FT	0100/0074 BMSBG 08/0467/0100/0000 022012 FT 1 0 00343 0 00 0221+23 JOHNSON CREEK 0100/0000 LENGTH(AH 2309 BK 2001)
020011	020011 FT	0090/0000 LENGTH(AH 2001 BK 2117) 0201+34
017894	017894 FT	0082/0000 LENGTH(AH 2117 BK 0775) (APRA) PENNDOT STOCKPIL PENNDOT STOCKPILE 02 (GOVT) 0072/0650

POE

DIR: B TOTAL LEN: 17.056 MI. DIST: 03-9 SR: 467
 LEFT MUN: ORWELL T RIGHT MUN: ORWELL T

Stationing	Notes	Stationing	Notes
017119 FT		0072/0494	CC ALLIS RD (SR1010 SEG 0012/0000)
		0072/0482	BMSSEN 08/0467/0072/0417
			0 0 00000 0 00 0000+00
			JOHNSON'S CK
		0072/0417	BMSBG 08/0467/0072/0417
		017119 FT	0 0 00000 0 00 0000+00
		0072/0000	LENGTH(AH 0775 BK 1591)
015528 FT		015528 FT	1 0 00343 0 00 0155+07
		0070/0000	LENGTH(AH 1591 BK 2386)
LC FOR RIDGE RD (CONN) RIDGE RD (T709)		0060/0423	
		0060/0125	
013142 FT		0060/0053	BMSSEN 08/0467/0060/0000
		013142 FT	1 0 00343 0 00 0131+24
			JEROME CREEK
		0060/0000	BMSBG 08/0467/0060/0000
			LENGTH(AH 2386 BK 1855)
CRAGLE RD (T783)		0050/1483	
011287 FT		011287 FT	1 0 00343 0 00 0112+80
			VILLAGE: ALLIS HOLLOW
			ORWELL
			ROME T
		0050/0000	LENGTH(AH 1855 BK 2615)
		0040/1566	BMSSEN 08/0467/0040/1542
			1 0 00343 0 00 0101+89
			TAYLERS CREEK
		0040/1542	BMSBG 08/0467/0040/1542
TAYLOR RD (T736)		0040/1433	
008672 FT		008672 FT	1 0 00343 0 00 0086+57

DIR: B TOTAL LEN: 17.056 MI. DIST: 03-9 SR: 467
 LEFT MUN: ROME T RIGHT MUN: ROME T

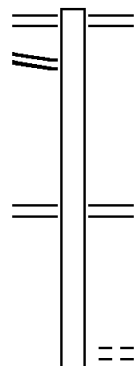


EXTRACT DATE: 12/18/2023 ROADWAY MANAGEMENT SYSTEM PAGE NUMBER: 111
 PRINT DATE: 12/19/2023 SLD COUNTY/SR - ANNUAL PRINT COUNTY: BRADFORD
 DIR: B TOTAL LEN: 22.500 MI. DIST: 03-9 SR: 414
 LEFT MUN: MONROE B RIGHT MUN: MONROE B

PENNSYLVANIA AV
 (SR9402 SEG 0010/0276) 0480/2762

118800 FT

115940 FT



118800 FT JAMES MONROE AV
 0480/2860 (SR0220 SEG 0290/2067)


0480/1052 BURLINGTON TP
 (SR3009 SEG 0010/0751)

115940 FT 1 0 00299 0 02 1130+32
 HINMAN ST
 (BORO)
 0480/0000 LENGTH(AH 2860 BK 2649)

DIR: B TOTAL LEN: 22.500 MI. DIST: 03-9 SR: 414
 LEFT MUN: MONROE B RIGHT MUN: MONROE B

Stationing	Structure / Road Name	Length (FT)	Notes
	HEMLOCK ST (BORO)		0470/0969
113291 FT	MONROE T		0470/0041
	MONROE T	113291 FT	1 0 00299 0 02 1103+86
	NC PENNSYLVANIA AV		0470/0000
	LENGTH(AH 2649 BK 1662)		
	CANTON AV (T406)		0460/0898
111629 FT		111629 FT	1 0 00299 0 02 1087+35
	BIRDSALL RD (T411)		0460/0000
	LENGTH(AH 1662 BK 2266)		
109363 FT		109363 FT	1 0 00299 0 02 1064+63
			0450/0000
			LENGTH(AH 2266 BK 2010)
SHARCANA RD (T398)			0440/1039
	FRENCH CREEK STRUCTURE LENGTH 16 FT		0440/0177
1 0 00299 0 02 1037+50		107353 FT	107353 FT
DUNN HILL RD (T375)			0440/0000
			LENGTH(AH 2010 BK 2823)
	CHURCH ST (T407)		0430/0972
104530 FT		104530 FT	1 0 00299 0 02 1015+00

DIR: B TOTAL LEN: 22.500 MI. DIST: 03-9 SR: 414
LEFT MUN: MONROE T RIGHT MUN: MONROE T



DIR: B TOTAL LEN: 22.500 MI. DIST: 03-9 SR: 414
 LEFT MUN: FRANKLIN T RIGHT MUN: FRANKLIN T

GRANGE RD
 (SR3013 SEG 0010/0000) 0380/0989

0380/0698 SOUTHSIDE RD
 (SR3008 SEG 0350/1951)

090573 FT

0380/0028 BMSBN 08/0414/0380/0000
 090573 FT 1 0 00299 0 01 0878+63
 P3

RBR

RBR

0380/0000 BMSBG 08/0414/0380/0000
 LENGTH(AH 3420 BK 3317)

1 0 00299 0 01 0841+84 087256 FT
 PREACHER BROOK RD
 (SR3015 SEG 0010/0000) 0370/0000

087256 FT

0370/0000 LENGTH(AH 3317 BK 3873)

0360/3156 BMSBN 08/0414/0360/3112
 1 0 00299 0 01 0834+25

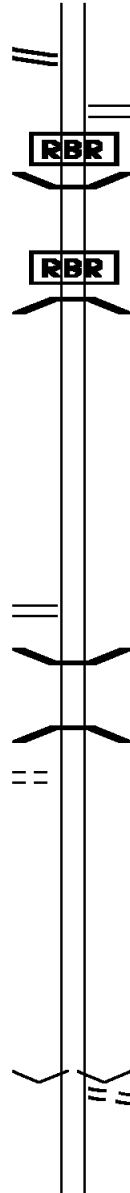
0360/3112 PREACHER BROOK
 BMSBG 08/0414/0360/3112

CRAYTON HILL RD
 (T373) 0360/2870

083383 FT

083383 FT 1 0 00299 0 01 0803+09
 VILLAGE: FRANKLINDALE

0360/0000 SMITHS RD
 (T358)
 LENGTH(AH 3873 BK 2135)



DIR: B TOTAL LEN: 22.500 MI. DIST: 03-9 SR: 414
 LEFT MUN: FRANKLIN T RIGHT MUN: FRANKLIN T

MORSE RD
(T349)

081248 FT

081248 FT 1 0 00299 0 01 0781+76
 0350/0000 LENGTH(AH 2135 BK 2723)

078525 FT

078525 FT 1 0 00299 0 01 0754+57
 0340/0000 LENGTH(AH 2723 BK 1354)

077171 FT

077171 FT 1 0 00299 0 01 0741+05
 0330/0000 LENGTH(AH 1354 BK 1228)

0320/1176 ==

075943 FT

075943 FT 1 0 00299 0 01 0729+82
 CONS RD
 (T348)
 0320/0000 LENGTH(AH 1228 BK 2166)

073777 FT

073777 FT 1 0 00299 0 01 0707+15
 0310/0000 LENGTH(AH 2166 BK 2885)

BARCLAY VIEW RD
(T354)

0300/0307 ==

070892 FT

0300/0137 BMS EN 08/0414/0300/0000
 070892 FT 1 0 00299 0 01 0678+36
 NORTH BR TOWANDA CR
 BMSBG 08/0414/0300/0000
 0300/0000 LENGTH(AH 2885 BK 3350)

DIR: B TOTAL LEN: 22.500 MI. DIST: 03-9 SR: 414
 LEFT MUN: FRANKLIN T RIGHT MUN: FRANKLIN T

SR 0514 SH
 (SR0514 SEG 0220/2128) 0290/1948

CROSS RD
 (T352) 0290/0861

067542 FT

067542 FT 1 0 00299 0 01 0644+35

VILLAGE: WEST FRANKLIN

SR 3001 SH

(SR3001 SEG 0010/1505)

0290/0000 LENGTH(AH 3350 BK 2468)

FOR SR 0414 AND 3001

(CONN)

0280/2360

065074 FT

065074 FT 1 0 00299 0 01 0620+44

FRANKLIN

LERROY T

0280/0000 LENGTH(AH 2468 BK 1472)

063602 FT

0270/0018 BMSSEN 08/0414/0270/0000

063602 FT 1 0 00299 0 01 0605+50

T. TOWANDA CR

BMSBG 08/0414/0270/0000

0270/0000 LENGTH(AH 1472 BK 3388)

1 0 00299 0 01 0571+64 060214 FT
 ROCKWELL RD
 (T330) 0260/0000

060214 FT

0260/0000 LENGTH(AH 3388 BK 1911)

CURTIS WRIGHT RD

(T330)

0250/1440

DIR: B TOTAL LEN: 22.500 MI. DIST: 03-9 SR: 414
 LEFT MUN: LEROY T RIGHT MUN: LEROY T

WOODRUFF RD
 (T328)

058303 FT		0250/0012	BMSEN 08/0414/0250/0000
		058303 FT	1 0 00299 0 01 0552+75
			TRIBUTARY TO TOWANDA CR
		0250/0000	BMSBG 08/0414/0250/0000
			LENGTH(AH 1911 BK 2344)
055959 FT		055959 FT	1 0 00299 0 01 0529+28
		0240/0000	LENGTH(AH 2344 BK 2833)
0230/1058		0230/1034	BMSEN 08/0414/0230/1008
			1 0 00299 0 01 0511+00
			T. TOWANDA CREEK
		0230/1008	BMSBG 08/0414/0230/1008
			CROFUT RD
		0230/0858	(T328)
053126 FT		053126 FT	1 0 00299 0 01 0500+97
			VILLAGE: WOODRUFF COR
		0230/0000	LENGTH(AH 2833 BK 2764)
050362 FT		0220/0015	BMSEN 08/0414/0220/0000
		050362 FT	1 0 00299 0 01 0473+45
			TR. TOWANDA CREEK
		0220/0000	BMSBG 08/0414/0220/0000
			LENGTH(AH 2764 BK 2323)




DIR: B TOTAL LEN: 22.500 MI. DIST: 03-9 SR: 414
 LEFT MUN: LEROY T RIGHT MUN: LEROY T





Location / Segment	Start Station	End Station	Length (FT)	Notes
	048039		048039	
BAILEY CORNERS RD (SR3019 SEG 0010/0000)	0200	1650	0200/1650	
LILLEY HILL RD (T326)	0200	0263	0200/0263	
	045683		045683	
	043877		043877	
CIDER MILL RD (T324)	041365	0180	041365 FT 0180/0000	
	0170	1351	0170/1351	
WINDFALL RD	0170	0047	0170/0047 039758 FT	



Station	Length (FT)	Notes
048039	048039	
0210/0000	0210/0000	LENGTH(AH 2323 BK 2356)
0200/1550	0200/1550	BMSSEN 08/0414/0200/1538 1 0 00299 0 01 0442+16 T.TOWANDA CK
0200/1538	0200/1538	BMSBG 08/0414/0200/1538
0200/0030	0200/0030	BMSSEN 08/0414/0200/0000 1 0 00299 0 01 0427+09
045683	045683	GULF BROOK BMSBG 08/0414/0200/0000
0200/0000	0200/0000	LENGTH(AH 2356 BK 1806)
0190/1763	0190/1763	MILL ST (SR3010 SEG 0010/0000)
043877	043877	
0190/0000	0190/0000	LENGTH(AH 1806 BK 2512)
041365	041365	
0180/0000	0180/0000	VILLAGE: LEROY LENGTH(AH 2512 BK 1607)
0170/1366	0170/1366	BMSSEN 08/0414/0170/1351 1 0 00299 0 00 0379+35
0170/1351	0170/1351	TR.TOWANDA C BMSBG 08/0414/0170/1351
0170/0060	0170/0060	BMSSEN 08/0414/0170/0047 1 0 00299 0 00 0366+24 T.TOWANDA CK
0170/0047	0170/0047	BMSBG 08/0414/0170/0047



DIR: B TOTAL LEN: 22.500 MI. DIST: 03-9 SR: 414
 LEFT MUN: LEROY T RIGHT MUN: LEROY T

(SR3021 SEG 0010/0000) 0170/0000  0170/0000 LENGTH(AH 1607 BK 2616)

037142 FT  0160/0305 BMSBN 08/0414/0160/0284
 1 0 00299 0 00 0342+35
 TRIB. TOWANDA
 0160/0284 BMSBG 08/0414/0160/0284
 037142 FT 1 0 00299 0 00 0339+20
 0160/0000 LENGTH(AH 2616 BK 2421)

034721 FT  0150/1139 W LEROY CROSSROADS RD
 (T320)
 0150/0922 BMSBN 08/0414/0150/0899
 1 0 00299 0 00 0324+37
 WALLACE BRK.
 0150/0899 BMSBG 08/0414/0150/0899
 034721 FT 1 0 00299 0 00 0315+38
 0150/0000 LENGTH(AH 2421 BK 2369)

032352 FT  032352 FT 1 0 00299 0 00 0291+68
 VILLAGE: WEST LEROY
 0140/0000 LENGTH(AH 2369 BK 2003)

030349 FT  030349 FT 1 0 00299 0 00 0271+64
 VANFLEET RD
 (T363)
 0130/0000 LENGTH(AH 2003 BK 2367)

TRIB TO TOWANDA CREEK

DIR: B TOTAL LEN: 22.500 MI. DIST: 03-9 SR: 414
 LEFT MUN: LEROY T RIGHT MUN: LEROY T

Structure ID	Structure Length	Structure Name	Stationing	Notes
0120/0208	83 FT	BMSID 08/0414/0120/0208	0248+14	
027982 FT		VANFLEET RD		
(T318)				
0120/0000		LENGTH(AH 2367 BK 2161)		
0110/0758		VANFLEET RD		
(T329)				
025821 FT		1 0 00299 0 00 0226+60		
0110/0000		LENGTH(AH 2161 BK 2665)		
0100/0204		E CANTON RD		
(SR3023 SEG 0010/0000)				
023156 FT		1 0 00299 0 00 0200+03		
		LEROY		
		CANTON T		
0100/0000		LENGTH(AH 2665 BK 2143)		
021013 FT		1 0 00299 0 00 0178+61		
		CANTON CROSS RD		
		(SR3005 SEG 0010/3218)		
0090/0000		LENGTH(AH 2143 BK 2743)		
0080/1414		GLORY BARN RD		
(T322)				
018270 FT		1 0 00299 0 00 0150+20		
0080/0000		LENGTH(AH 2743 BK 1959)		

DIR: B TOTAL LEN: 22.500 MI. DIST: 03-9 SR: 414
 LEFT MUN: CANTON T RIGHT MUN: CANTON T

Stationing	Segment	Length	Notes
016311 FT	0070/0000	0131+62	LENGTH(AH 1959 BK 2719)
0104+45	0060/0000	0107+99	BMSBG 08/0414/0060/0348 ALBA CREEK
0104+45	0060/0000	0107+99	BMSBG 08/0414/0060/0348
0104+45	0060/0000	0107+99	LENGTH(AH 2719 BK 2916)
010676 FT	0050/0000	0075+48	PRATTIS MILL RD (T310) LENGTH(AH 2916 BK 1698)
008978 FT	0040/0000	0058+37	BMSBG 08/0414/0040/0000 MILL CREEK LENGTH(AH 1698 BK 2475)
006503 FT	0030/0000	0033+97	NC SR 0414 SH CANTON B LITTLE ST LENGTH(AH 2475 BK 3380)

1 0 00299 0 00 0104+45
 MC FADDEN RD
 (T823)

DIR: B TOTAL LEN: 22.500 MI. DIST: 03-9 SR: 414
 LEFT MUN: CANTON B RIGHT MUN: CANTON B

Stationing	Description	Stationing	Description
		0020/3060	(BORO)
			BRANN ST
ELM ST (BORO)	0020/2548	0020/2696	(BORO)
CHESTNUT ST (BORO)	0020/2268	0020/2334	FASSETT ST (BORO)
		0020/1942	MONTAGUE ST (BORO)
MINNEQUA AV (BORO)	0020/0800	0020/1219	WASHINGTON ST (BORO)
CENTER ST (SR3027 SEG 0010/0000)	0020/0340	0020/0800	MINNEQUA AV (SR0154 SEG 0150/1257)
		0020/0340	CENTER ST (BORO)
			NC MAIN ST
1 0 00299 0 00 0000+00	003123 FT	INTER-BK	SULLIVAN ST (SR0014 SEG 0120/0000)
TROY ST (SR0014 SEG 0120/0000)	0020/0000	003123 FT	MFC BEGIN = C
	003123 FT	0020/0000	LTH AH 003380 BK 008009
		003123 FT	LTH AH 008009 BK 003123
		7014/0000	SR 0014 SH
		INTER-AHD	(SR0014 SEG 0080/0000)
			SR 0014 SH
			(SR0014 SEG 0080/0000)
AGWAY RD (T320)	0010/2663	0010/3123	CANTON T
MAE CASE RD (T313)	0010/2101		
		0010/1642	BMS EN 08/0414/0010/1613
			1 0 00020 7 00 0015+71
			TR. TO TOWANDA CREEK
		0010/1613	BMSBG 08/0414/0010/1613
		000000 FT	
		000000 FT	1 0 00020 7 00 0000+00
		NC SR	0414 SH
		INTER-BK	SR 0414 SH
			(SR0414 SEG 0730/1449)
			MFC BEGIN = D
			BK-TIOGA (58)
		0010/0000	LENGTH(AH 3123 BK 0000)

EXTRACT DATE: 12/18/2023 ROADWAY MANAGEMENT SYSTEM PAGE NUMBER: 99
PRINT DATE: 12/19/2023 SLD COUNTY/SR - ANNUAL PRINT COUNTY: BRADFORD
DIR: B TOTAL LEN: 4.013 MI. DIST: 03-9 SR: 409
LEFT MUN: WYALUSING T RIGHT MUN: WYALUSING T

SR 0706 SH 021186 FT
(SR0706 SEG 0140/0000) 0080/1487



021186 FT SR 0706 SH
0080/1487 (SR0706 SEG 0140/0000)

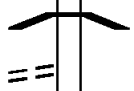
DIR: B TOTAL LEN: 4.013 MI. DIST: 03-9 SR: 409
 LEFT MUN: WYALUSING T RIGHT MUN: WYALUSING T

HERRICKVILLE RD
 (SR1017 SEG 0010/0000) 0080/1463



0080/1463 CAMP CREEK
 0080/1018 STRUCTURE LENGTH 17 FT
 BMSID 08/0409/0080/1463
 BMSSEN 08/0409/0080/1004
 0 0 0000 0 00 0000+00
 T.WYALUSING

BRINKS BILLINGS CREEK R
 (T484) 0080/0686



0080/1004 BMSBG 08/0409/0080/1004

019699 FT



0080/0634 BILLING CREEK
 STRUCTURE LENGTH 22 FT
 BMSID 08/0409/0080/0634
 019699 FT 2 0 08025 0 00 0213+93
 VILLAGE: CAMPTOWN
 BREWER HOLLOW RD
 (T825)

0080/0000 LENGTH(AH 1487 BK 2210)

017489 FT



017489 FT 2 0 08030 0 01 0171+48
 0070/0000 LENGTH(AH 2210 BK 3079)

014410 FT



0060/0155 (APRA) PRESTON'S QUARRY
 014410 FT PRIVATE DR
 (PRDR)
 0060/0000 2 0 08030 0 01 0134+52
 LENGTH(AH 3079 BK 3478)

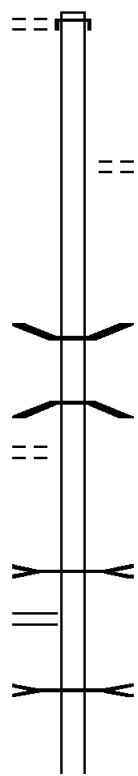
2 0 08030 0 01 0092+73 010932 FT

010932 FT

DIR: B TOTAL LEN: 4.013 MI. DIST: 03-9 SR: 409
 LEFT MUN: WYALUSING T RIGHT MUN: WYALUSING T

COMISKEY RD (T488)	0050/0000	==	0050/0000 LENGTH(AH 3478 BK 2558)
COMISKEY RD (T488)	0040/1874	==	
	008374 FT		008374 FT 2 0 08030 0 01 0071+19 0040/0000 LENGTH(AH 2558 BK 2296)
2 0 08030 0 01 0051+74 MAPLE HILL RD (T479)	006078 FT 0030/0000	==	0030/0050 BEACON HILL RD (T487) 006078 FT 0030/0000 LENGTH(AH 2296 BK 3111)
	002967 FT		002967 FT 2 0 08030 0 01 0020+33 0020/0000 LENGTH(AH 3111 BK 2967)
WEST OLD STATE RD (T528)	0010/0891 000000 FT	==	0010/1010 OLD STATE RD (T520) 000000 FT 2 0 08030 0 00 0000+00 NC SR 0409 SH GRAND ARMY OF REPUBLIC (SRO006 SEG 0850/1034) MFC BEGIN = D 0010/0000 LENGTH(AH 2967 BK 0000)

COUNTY LINE RD (T330)	024875 FT 0100/1085	024875 FT INTER-AHD 0100/1085	AH-SUSQUEHANNA (57) SR 0367 SH (SR0367 SEG 0010/0000)
	023790 FT	023790 FT	1 0 00559 0 00 0238+30 COBURN HILL RD (T506) LENGTH(AH 1085 BK 2745)
BOARD RD (T506)	0090/0478 021045 FT	0090/0565 0090/0493	BMS EN 08/0367/0090/0493 1 0 00559 0 00 0215+69 TUSCARORA CK BMSBG 08/0367/0090/0493
CLAPPER HILL RD (SR1001 SEG 0010/0000)	0080/0757	021045 FT 0090/0000	1 0 00559 0 00 0210+50 LENGTH(AH 2745 BK 1141) T. TUSCARORA STRUCTURE LENGTH 17 FT BMSID 08/0367/0080/0846
1 0 00559 0 00 0199+20 STEAM MILL HOLLOW RD	019904 FT	0080/0706 019904 FT	DUG ROAD CREEK STRUCTURE LENGTH 9 FT BMSID 08/0367/0080/0706



DIR: B TOTAL LEN: 4.711 MI. DIST: 03-9 SR: 367
 LEFT MUN: TUSCARORA T RIGHT MUN: TUSCARORA T

(SR1003 SEG 0010/0000) 0080/0000



0080/0000 LENGTH(AH 1141 BK 2466)
 0070/2351 BMSSEN 08/0367/0070/2331
 1 0 00559 0 00 0197+90
 STEAM MILL CREEK

0070/2331 BMSBG 08/0367/0070/2331
 0070/1955 BMSSEN 08/0367/0070/1936
 1 0 00559 0 00 0194+00
 T. TUSCARORA

UNDERHILL RD
 (SR1002 SEG 0070/0958) 0070/1673

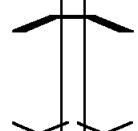


0070/1936 BMSBG 08/0367/0070/1936

0070/1181 BMSSEN 08/0367/0070/1130
 1 0 00559 0 00 0185+81
 TUSCARORA CK

0070/1130 BMSBG 08/0367/0070/1130

017438 FT



017438 FT 1 0 00559 0 00 0174+47
 VILLAGE: SILVARA

0070/0000 LENGTH(AH 2466 BK 2420)

015018 FT

015018 FT 1 0 00559 0 00 0150+22
 0060/0000 LENGTH(AH 2420 BK 3172)

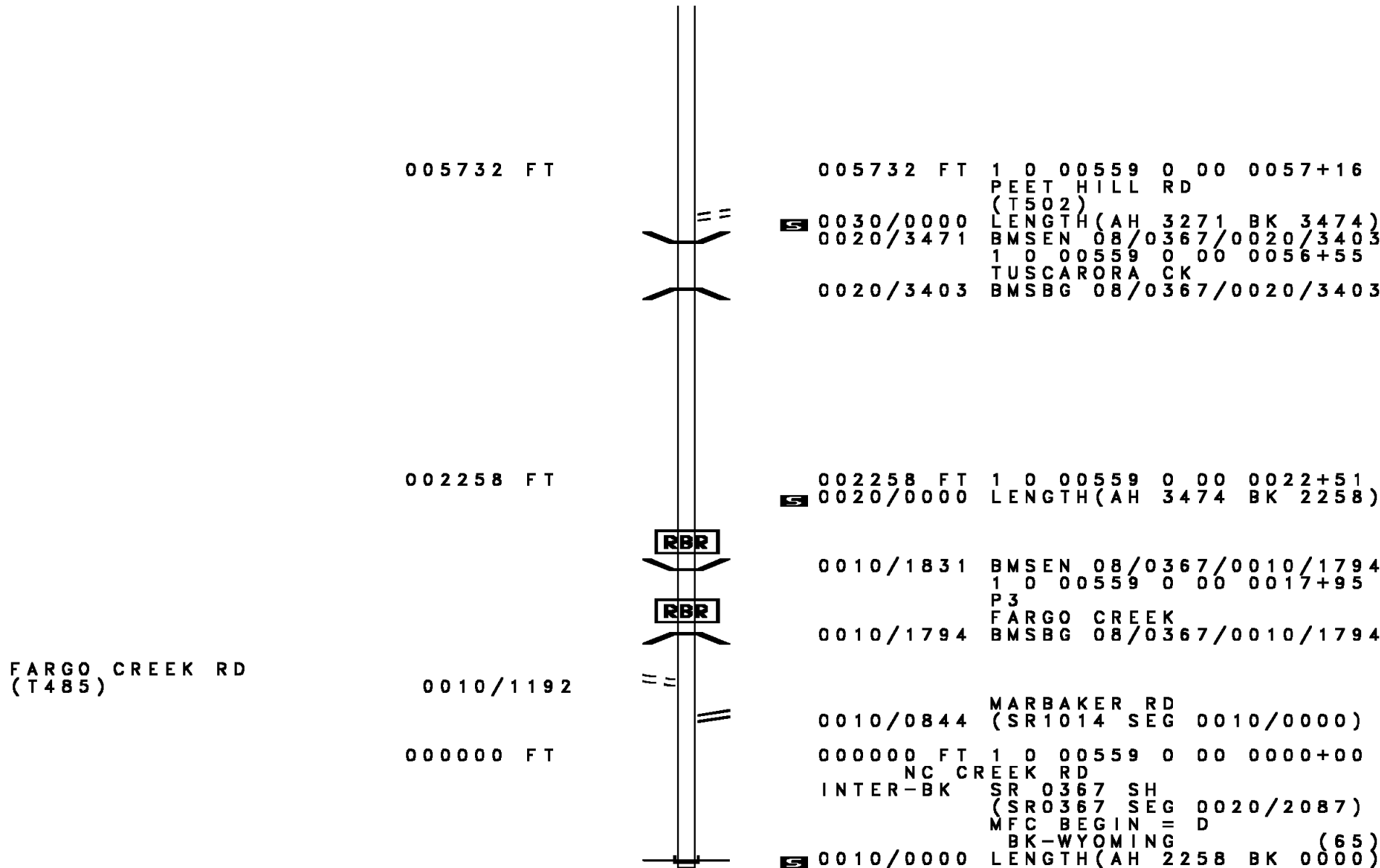
011846 FT

011846 FT 1 0 00559 0 00 0118+43
 0050/0000 LENGTH(AH 3172 BK 2843)

009003 FT

009003 FT 1 0 00559 0 00 0089+94
 0040/0000 LENGTH(AH 2843 BK 3271)

DIR: B TOTAL LEN: 4.711 MI. DIST: 03-9 SR: 367
 LEFT MUN: TUSCARORA T RIGHT MUN: TUSCARORA T



EXTRACT DATE: 12/18/2023 ROADWAY MANAGEMENT SYSTEM PAGE NUMBER: 93
PRINT DATE: 12/19/2023 SLD COUNTY/SR - ANNUAL PRINT COUNTY: BRADFORD
DIR: B TOTAL LEN: 1.566 MI. DIST: 03-9 SR: 328
LEFT MUN: WELLS T RIGHT MUN: WELLS T

008267 FT

008267 FT
INTER-AHD NEW YORK STATE LINE

DIR: B TOTAL LEN: 1.566 MI. DIST: 03-9 SR: 328
 LEFT MUN: WELLS T RIGHT MUN: WELLS T

FOR SR 0328W TO 0328W
 (CONN)

0040/0211
 006149 FT

FOR SR 0328W TO 0328W
 (CONN)

0030/1995

WHISPERING PINES DR
 (PRDR)
 TALL PINES DR
 (PRDR)

0030/1190

0030/1135

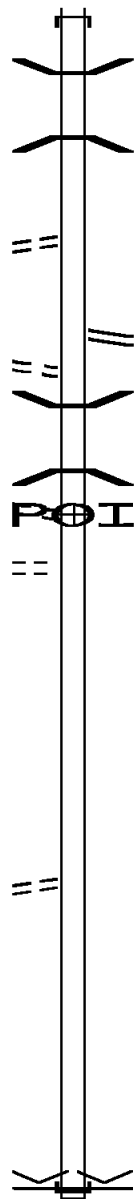
003946 FT

1 0 00567 0 00 0017+78
 CURREN LN
 (T761)

001821 FT

0020/0000

000000 FT



0040/2118 (STBD)

0040/1390 BMS EN 08/0328/0040/1258
 1 0 00308 0 00 0142+06

0040/1258 SEELEY CREEK
 BMSBG 08/0328/0040/1258

006149 FT 1 0 00308 0 00 0130+62
 SR 549 SH

0040/0000 (SR0549 SEG 0060/1025)
 LENGTH(AH 2118 BK 2203)

0030/1661 BMS EN 08/0328/0030/1542
 1 0 00567 0 00 0054+46

0030/1542 HAMMOND CREEK
 BMSBG 08/0328/0030/1542

0030/1190 (APRA) WHISPERING PINES

003946 FT 1 0 00567 0 00 0039+73
 0030/0000 LENGTH(AH 2203 BK 2125)

001821 FT

0020/0000 LENGTH(AH 2125 BK 1821)

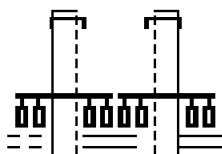
000000 FT 1 0 00567 0 00 0000+00
 VILLAGE: MILLERTON

NC SR 0328 SH
 INTER-BK MAIN ST

(SR0328 SEG 0240/3245)
 MFC BEGIN = C

0010/0000 BK-TIOGA (58)
 LENGTH(AH 1821 BK 0000)

EXTRACT DATE: 12/18/2023 ROADWAY MANAGEMENT SYSTEM PAGE NUMBER: 91
 PRINT DATE: 12/19/2023 SLD COUNTY/SR - ANNUAL PRINT COUNTY: BRADFORD
 DIR: B TOTAL LEN: 35.207 MI. DIST: 03-9 SR: 220
 LEFT MUN: SOUTH WAVERLY B RIGHT MUN: SOUTH WAVERLY B

NEW YORK STATE LINE (STBD) RIVER RD (BORO) YANUZZI DR (SR1072 SEG 0010/0000)	185876 FT INTER-AHD 0811/1115 0811/1027		185892 FT INTER-AHD 0810/1076 0810/1024	NEW YORK STATE LINE (STBD) RIVER RD (BORO) YANUZZI DR (SR1072 SEG 0010/0000)
---	--	--	--	---

EXTRACT DATE: 12/18/2023
PRINT DATE: 12/19/2023

ROADWAY MANAGEMENT SYSTEM
SLD COUNTY/SR - ANNUAL PRINT

PAGE NUMBER: 90
COUNTY: BRADFORD

DIR: B TOTAL LEN: 35.207 MI.
LEFT MUN: SOUTH WAVERLY B

DIST: 03-9 SR: 220
RIGHT MUN: SOUTH WAVERLY B

FROM NY 17 WB RD
(TBC)
TO NY 17 EB RD
(TBC)

FROM NY 17 WB RD
(TBC)
TO NY 17 EB RD
(TBC)

0811/0609
1 0 01097 0 00 0248+97 184761 FT
LENGTH(AH 1115 BK 2935) 0811/0000 [S]
RETAINING WALL END
BMSID 08/0220/0801/2513 0801/2635 [H]
RETAINING WALL BEGIN
BMSID 08/0220/0801/2513 0801/2513 [H]

TR. CHEMUNG RIVER
STRUCTURE LENGTH 24 FT
BMSID 08/0220/0800/1815 0801/1775 [H]

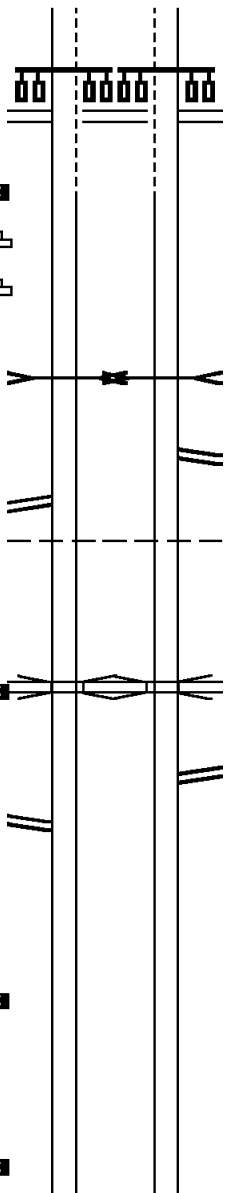
RAMP G RD
(SR8009 SEG 0500/0000) 0801/0941 [H]
SOUTH WAVERLY
ATHENS T 0801/0905 [H]

1 0 01097 0 00 0219+65 181826 FT
SR 4022
OP ID 08/4022/0120/2668
LENGTH(AH 2935 BK 2964) 0801/0000 [S]

RAMP E RD
(SR8009 SEG 0250/1136) 0791/1866 [H]

1 0 01097 0 00 0190+12 178862 FT
LENGTH(AH 2964 BK 2067) 0791/0000 [S]

1 0 01097 0 00 0169+53 176795 FT
LENGTH(AH 2067 BK 2029) 0785/0000 [S]



0810/0601
184816 FT 1 0 01097 0 00 0248+99
[S] 0810/0000 LENGTH(AH 1076 BK 2952)

TR. CHEMUNG RIVER
STRUCTURE LENGTH 24 FT
BMSID 08/0220/0800/1815 0800/1815 [H]

RAMP H RD
(SR8009 SEG 0750/0930) 0800/0941 [H]

SOUTH WAVERLY
ATHENS T 0800/0891 [H]

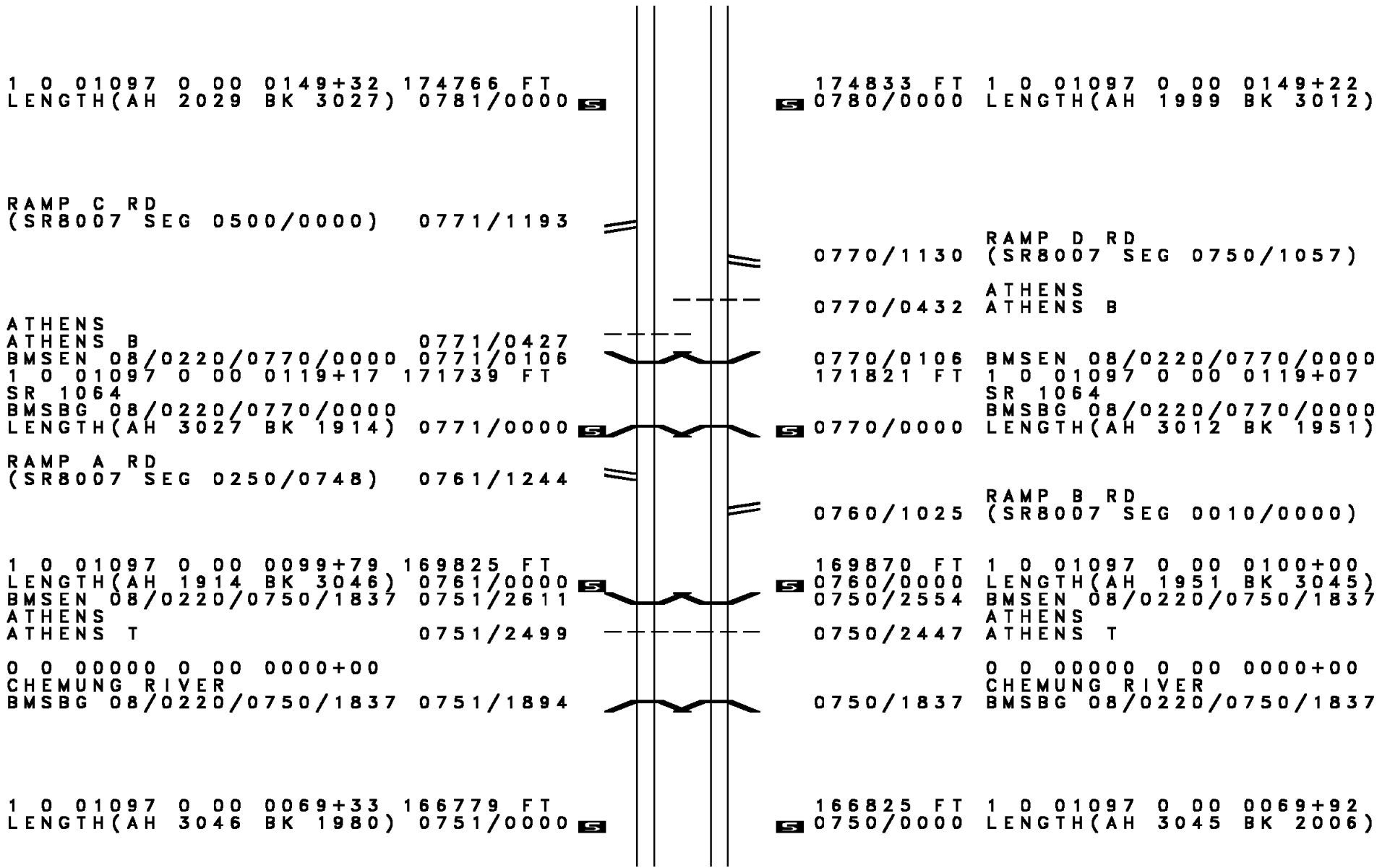
181864 FT 1 0 01097 0 00 0219+60
SR 4022
OP ID 08/4022/0120/2668
[S] 0800/0000 LENGTH(AH 2952 BK 2960)

RAMP F RD
(SR8009 SEG 0010/0000) 0790/1950 [H]

178904 FT 1 0 01097 0 00 0189+91
[S] 0790/0000 LENGTH(AH 2960 BK 2072)

176832 FT 1 0 01097 0 00 0169+23
[S] 0784/0000 LENGTH(AH 2072 BK 1999)

DIR: B TOTAL LEN: 35.207 MI. DIST: 03-9 SR: 220
LEFT MUN: ATHENS T RIGHT MUN: ATHENS T



DIR: B TOTAL LEN: 35.207 MI. DIST: 03-9 SR: 220
 LEFT MUN: ATHENS T RIGHT MUN: ATHENS T

1 0 01097 0 00 0049+68 164799 FT
 LENGTH(AH 1980 BK 3427) 0741/0000

164819 FT 1 0 01097 0 00 0049+96
 0740/0000 LENGTH(AH 2006 BK 3447)

1 0 01097 0 00 0015+67 161372 FT
 LENGTH(AH 3427 BK 0655) 0735/0000

161372 FT 1 0 01097 0 00 0015+67
 0734/0000 LENGTH(AH 3447 BK 0655)

1 0 01097 0 00 0009+12 160717 FT
 LENGTH(AH 0655 BK 1260) 0733/0000
 TO 0199/0004 SH
 (CONN) 0731/1138

160717 FT 1 0 01097 0 00 0009+12
 0732/0000 LENGTH(AH 0655 BK 1260)

SR 0199 SH
 (SR0199 SEG 0004/0000) 0731/0908
 FROM 0199/0004 SH
 (CONN) 0731/0665

0730/1027 FROM 0199/0004 SH
 (CONN)
 SR 0199 SH
 0730/0908 (SR0199 SEG 0004/0000)

1 0 00287 0 00 0616+80 159457 FT
 MFC BEGIN = B
 LENGTH(AH 1260 BK 1312) 0731/0000

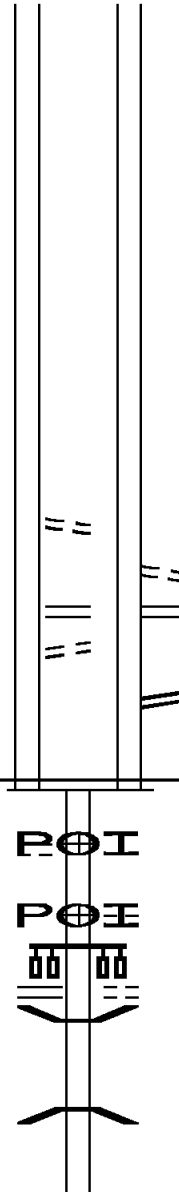
0730/0498 SR 9104 SH
 159457 FT (SR9104 SEG 0010/0000)
 0730/0000 1 0 00287 0 00 0616+80
 MFC BEGIN = B
 LENGTH(AH 1260 BK 1312)

PRIVATE DR
 (PRDR) 0720/0580

0720/0580 (APRA) FACTORY DIRECT H
 (APRA) FACTORY DIRECT H
 PRIVATE DR
 (PRDR)

WOLCOTT HOLLOW RD
 (SR4018 SEG 0220/1572) 0720/0312
 158145 FT

0720/0550 OWASCO RD
 (T338)
 0720/0312 BMSBN 08/0220/0720/0000
 0720/0060 1 0 00287 0 00 0603+68
 158145 FT MURRAY CREEK
 BMSBG 08/0220/0720/0000
 0720/0000 LENGTH(AH 1312 BK 2290)



Stationing	Notes	Stationing	Notes
155855 FT		0710/0063	BMS EN 08/0220/0710/0000
		155855 FT	1 0 00287 0 00 0580+66
			WOLCOTT CREEK
MACAFEE RD (T332)	0700/2514	5 0710/0000	BMSBG 08/0220/0710/0000 LENGTH(AH 2290 BK 2546)
PRIVATE DR (PRDR)	0700/1436	0700/1436	(APRA) GCBI QUARRY OPER
PRIVATE DR (PRDR)	0700/1302	0700/1302	(APRA) GCBI QUARRY OPER
153309 FT		153309 FT	1 0 00287 0 00 0555+01
		5 0700/0000	LENGTH(AH 2546 BK 1678)
			(APRA) PENNDOT STOCKPIL
			PENNDOT STOCKPILE 11
			(GOVT)
151631 FT		0690/0049	151631 FT
		5 0690/0000	1 0 00287 0 00 0538+23 LENGTH(AH 1678 BK 1807)
			ATHENS
			ULSTER T
		0680/0947	BMS EN 08/0220/0680/0867
		0680/0932	0 0 00000 0 00 0000+00
			BUCKS CREEK
		0680/0867	BMSBG 08/0220/0680/0867
149824 FT		149824 FT	1 0 00287 0 00 0520+35
			(APRA) RSW EAST
			TOWNSHIP RD
			(TWP)
MILAN RD (SR4014 SEG 0350/2420)	0680/0000	5 0680/0000	LENGTH(AH 1807 BK 0519)
1 0 00287 0 00 0515+15	149305 FT	149305 FT	
SINGLE ST (T719)	0670/0000	5 0670/0000	LENGTH(AH 0519 BK 2507)

DIR: B TOTAL LEN: 35.207 MI. DIST: 03-9 SR: 220
LEFT MUN: ULSTER T RIGHT MUN: ULSTER T

146798 FT

146798 FT 1 0 00287 0 00 0490+06
VILLAGE: MILAN
S 0660/0000 LENGTH(AH 2507 BK 2501)

144297 FT

144297 FT 1 0 00287 0 00 0465+03
S 0650/0000 LENGTH(AH 2501 BK 3783)

1 0 00287 0 00 0427+17 140514 FT
NORTH MOUNTAIN RD
(T649) 0640/0000

==

140514 FT
S 0640/0000 LENGTH(AH 3783 BK 0861)

139653 FT

139653 FT 1 0 00287 0 00 0418+20
S 0630/0000 LENGTH(AH 0861 BK 2331)

137322 FT

137322 FT 1 0 00287 0 00 0395+27
S 0620/0000 LENGTH(AH 2331 BK 2511)

134811 FT

134811 FT 1 0 00287 0 00 0370+18
S 0610/0000 LENGTH(AH 2511 BK 2008)

	132803 FT		132803 FT 1 0 00287 0 00 0350+12 0600/0000 LENGTH(AH 2008 BK 1514)
	131289 FT		131289 FT 1 0 00287 0 00 0335+00 0590/0000 LENGTH(AH 1514 BK 3003)
	128286 FT		128286 FT 1 0 00287 0 00 0305+00 NC SR 0220 SH 0580/0000 LENGTH(AH 3003 BK 0865)
1 0 00287 0 00 0296+36 CASH CREEK ST (T714)	127421 FT 0570/0000	==	127421 FT 0570/0000 LENGTH(AH 0865 BK 1241) CASH CREEK STRUCTURE LENGTH 18 FT BMSID 08/0220/0560/1158 BRIDGE ST (SR1022 SEG 0004/0000)
FARR ST (T784)	0560/0902	==	0560/1158 0560/1120
		==	0560/0725 0560/0340 RESCUE ST (T785) BMS EN 08/0220/0560/0321 1 0 00287 0 00 0287+20 TR. TO SUSQ. RIVER BMSBG 08/0220/0560/0321
1 0 00287 0 00 0284+06 ULSTER RD (SR4004 SEG 0080/3186)	126180 FT 0560/0000	==	0560/0321 126180 FT 0560/0000 LENGTH(AH 1241 BK 2778)
TOTEM ST (T713)	0550/2002	==	

DIR: B TOTAL LEN: 35.207 MI. DIST: 03-9 SR: 220
LEFT MUN: ULSTER T RIGHT MUN: ULSTER T

PRIVATE DR
(PRDR)

0550/0548
123402 FT

POI

0550/0548 (APRA) BISHOP BROTHERS
123402 FT 1 0 00287 0 00 0256+09
VILLAGE: ULSTER

NC MAIN ST
S 0550/0000 LENGTH(AH 2778 BK 0935)

122467 FT

122467 FT 1 0 00287 0 00 0246+76
S 0540/0000 LENGTH(AH 0935 BK 2441)

1 0 00287 0 00 0222+39 120026 FT
COVERED BRIDGE RD
(T533) 0530/0000

==

120026 FT
S 0530/0000 LENGTH(AH 2441 BK 2224)

117802 FT

117802 FT 1 0 00287 0 00 0200+17
S 0520/0000 LENGTH(AH 2224 BK 2000)

115802 FT

115802 FT 1 0 00287 0 00 0180+17
S 0510/0000 LENGTH(AH 2000 BK 1505)

114297 FT

114297 FT 1 0 00287 0 00 0165+12
S 0500/0000 LENGTH(AH 1505 BK 2498)

DIR: B TOTAL LEN: 35.207 MI. DIST: 03-9 SR: 220
 LEFT MUN: ULSTER T RIGHT MUN: ULSTER T

Stationing	Segment	Length (FT)	Notes
111799		111799 FT	
0490/0000		0490/0000	1 0 00287 0 00 0140+14 LENGTH(AH 2498 BK 2303)
0480/0892		0480/0892	ULSTER NORTH TOWANDA T
0480/0033		0480/0033	CREST RD (T586)
109496		109496 FT	
0480/0000		0480/0000	1 0 00287 0 00 0117+11 HEMLOCK RUN RD (T576) LENGTH(AH 2303 BK 3124)
0470/2901		0470/2901	HEMLOCK RUN RD STRUCTURE LENGTH 15 FT BMSID 08/0220/0470/2901
0470/1976		0470/1976	HEMLOCK RUN RD (T576)
0470/1007		0470/1007	VISTA DR (T587)
106372		106372 FT	
0470/0123		0470/0123	TOMAHAWK RD (T593)
106372		106372 FT	1 0 00287 0 00 0085+90
0470/0000		0470/0000	LENGTH(AH 3124 BK 2670)
0460/1580		0460/1580	RAMP D RD (SR8002 SEG 0250/0000)
0460/1436		0460/1436	RAMP F RD (SR8002 SEG 0500/1425)
103702		103702 FT	
0460/0261		0460/0261	BMS EN 08/0220/0460/0000
103702		103702 FT	1 0 01088 0 00 0280+35
0460/0000		0460/0000	US 6 BMSBG 08/0220/0460/0000 MFC BEGIN = B LENGTH(AH 2670 BK 1840)
0450/1033		0450/1033	RAMP C RD (SR8002 SEG 0010/1470)
0450/0745		0450/0745	RAMP E RD (SR8002 SEG 0750/0000)
101862		101862 FT	1 0 01088 0 00 0261+95

EXTRACT DATE: 12/18/2023
 PRINT DATE: 12/19/2023

ROADWAY MANAGEMENT SYSTEM
 SLD COUNTY/SR - ANNUAL PRINT

PAGE NUMBER: 82
 COUNTY: BRADFORD

DIR: B TOTAL LEN: 35.207 MI.
 LEFT MUN: NORTH TOWANDA T

DIST: 03-9 SR: 220
 RIGHT MUN: NORTH TOWANDA T

RAMP C RD
 (SR8001 SEG 0502/0000) 0410/1572
 RAMP A RD
 (SR8001 SEG 0512/0957) 0410/1226

099673 FT

0450/0000 LENGTH(AH 1840 BK 2189)

099673 FT 1 0 01088 0 00 0240+06
 0440/0000 LENGTH(AH 2189 BK 1747)

097926 FT

0430/0288 BMS EN 08/0220/0430/0000
 097926 FT 1 0 01088 0 00 0222+59
 T-891
 BMSBG 08/0220/0430/0000
 0430/0000 LENGTH(AH 1747 BK 2293)

095633 FT

0420/0522 BMS EN 08/0220/0420/0000
 095633 FT 1 0 01088 0 00 0199+68
 SUGAR CREEK
 BMSBG 08/0220/0420/0000
 0420/0000 LENGTH(AH 2293 BK 1900)
 RAMP D RD
 (SR8001 SEG 0752/0993)

0410/1572 RAMP B RD
 (SR8001 SEG 0762/0000)
 0410/1226 BMS EN 08/0220/0410/0881
 0410/1035 1 0 01088 0 00 0189+46
 SR 2036 RAMP

093733 FT

0410/0881 BMSBG 08/0220/0410/0881
 093733 FT 1 0 01088 0 00 0180+61
 0410/0000 LENGTH(AH 1900 BK 2395)

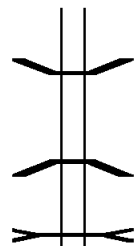
0400/1348 NORTH TOWANDA
 TOWANDA B

091338 FT

091338 FT 1 0 01088 0 00 0156+56
 TOWANDA
 TOWANDA T
 0400/0000 LENGTH(AH 2395 BK 1737)

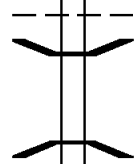
DIR: B TOTAL LEN: 35.207 MI. DIST: 03-9 SR: 220
 LEFT MUN: TOWANDA T RIGHT MUN: TOWANDA T

089601 FT




0390/0189 BMS EN 08/0220/0390/0000
 089601 FT 1 0 01088 0 00 0139+46
 S.R. 3020
 BMSBG 08/0220/0390/0000
 0390/0000 LENGTH(AH 1737 BK 2453)
 T.SUSQ.RIVER
 STRUCTURE LENGTH 8 FT
 0380/2409 BMSID 08/0220/0380/2409

087148 FT



0380/0365 TOWANDA
 0380/0133 TOWANDA B
 087148 FT BMS EN 08/0220/0380/0000
 1 0 01088 0 00 0114+70
 S.R. 3018
 BMSBG 08/0220/0380/0000
 0380/0000 LENGTH(AH 2453 BK 2296)

084852 FT



0370/0061 TOWANDA
 084852 FT TOWANDA T
 1 0 01088 0 00 0091+82
 0370/0000 LENGTH(AH 2296 BK 2675)

082177 FT

082177 FT 1 0 01088 0 00 0065+17
 0360/0000 LENGTH(AH 2675 BK 3163)

T.TOWANDA CK

DIR: B TOTAL LEN: 35.207 MI. DIST: 03-9 SR: 220
 LEFT MUN: TOWANDA T RIGHT MUN: TOWANDA T

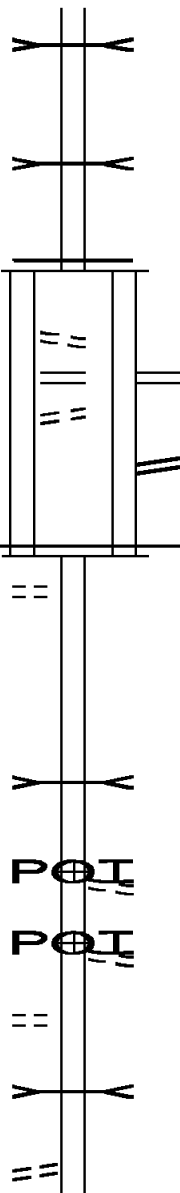
Stationing	Structure	Length	Notes
079014 FT	0350/0256	12 FT	STRUCTURE LENGTH 12 FT BMSID 08/0220/0350/0256 1 0 01088 0 00 0033+66
078139 FT	0350/0000	14 FT	STRUCTURE LENGTH 14 FT BMSID 08/0220/0350/0000 LENGTH(AH 3163 BK 0875)
078139 FT	0340/0000	0024+80	1 0 01088 0 00 0024+80 MFC BEGIN = C
0335/0905	0335/0705		SR 2027 SH (SR2027 SEG 0010/0000)
0335/0492	0335/0492		
077096 FT	0334/0409		RAMP Z RD (SR9101 SEG 0010/0000)
077096 FT	0334/0000	0014+37	1 0 01088 0 00 0014+37 MFC BEGIN = C
0335/0000	0334/0000	1043 BK 1437	LENGTH(AH 1043 BK 1437)
0330/1093			
075659 FT	0330/0000	0000+00	1 0 01088 0 00 0000+00 LENGTH(AH 1437 BK 2479)
0320/1673	0320/1673	10 FT	DRAINAGE STRUCTURE LENGTH 10 FT BMSID 08/0220/0320/1673
0320/0774	0320/0774		(APRA) MEREDITH WILSON HARLEY LN (PRDR)
0320/0470	0320/0470		(APRA) MEREDITH WILSON MEREDITH COLONY LN (PRDR)
073180 FT	0320/0000	2792 BK 2792	LENGTH(AH 2479 BK 2792) T. TOWANDA C.
0310/2391	0310/2391	21 FT	STRUCTURE LENGTH 21 FT BMSID 08/0220/0310/2391
0310/1707			

TO 2027/0010 SH
 (CONN)
 SR 2027 SH
 (SR2027 SEG 0010/0000)
 FROM 2027/0010 SH
 (CONN)

1 0 01088 0 00 0014+37 077096 FT
 MFC BEGIN = C
 LENGTH(AH 1043 BK 1437)
 CUMMINGS RD
 (T562)

1 0 00017 0 00 0731+99 073180 FT
 PATTON HILL RD
 (T398)

FRANKLIN RD
 (T397)



DIR: B TOTAL LEN: 35.207 MI. DIST: 03-9 SR: 220
 LEFT MUN: TOWANDA T RIGHT MUN: TOWANDA T


	070388 FT		070388 FT	1 0 00017 0 00 0704+05
				NC SR 0220 SH
				TOWANDA
				MONROE T
			5	0310/0000 LENGTH(AH 2792 BK 1333)
	069055 FT		069055 FT	1 0 00017 0 00 0689+90
				MONROE
				MONROE B
			5	0300/0000 LENGTH(AH 1333 BK 2528)
PENNSYLVANIA AV				
(SR9402 SEG 0010/0000)	0290/2335			
PENNSYLVANIA AV				
(SR0414 SEG 0480/2860)	0290/2067			
				0290/1742 (AAR 903409A)#TRKS 01
1 0 00017 0 00 0665+12	066527 FT		066527 FT	
BURLINGTON TP				
(SR3009 SEG 0010/0000)				
SHAW BLVD				
(TWP)	0290/0000			
CHURCH ST				
(BORO)	0280/0702			
1 0 00017 0 00 0654+63	065391 FT		065391 FT	
BERWICK DR				
(BORO)	0280/0000			
			5	0280/0000 LENGTH(AH 1136 BK 3390)
				0270/3348 BMSBN 08/0220/0270/2963
				NC JAMES MONROE AV
				MONROE
				MONROE T
				1 0 00017 0 00 0649+35
				TOWANDA CK
				0270/2963 BMSBG 08/0220/0270/2963
				WOODSIDE RD
				0270/2794 (T402)

DIR: B TOTAL LEN: 35.207 MI. DIST: 03-9 SR: 220
 LEFT MUN: MONROE T RIGHT MUN: MONROE T

	062001 FT			062001 FT	1 0 00017 0 00 0619+97
				0270/0000	LENGTH(AH 3390 BK 2127)
BROCKTOWN RD (T893)	0260/0481	==		059874 FT	1 0 00017 0 00 0598+75
	059874 FT				WICKHAM FALLS RD
					(T414)
				0260/0000	LENGTH(AH 2127 BK 2361)
				0250/1899	BMSID 08/0220/0250/1872
					1 0 00017 0 00 0593+86
					TR. S. BR. TOWANDA CREE
				0250/1872	BMSBG 08/0220/0250/1872
					MARCY HILL RD
				0250/1226	(T819)
	057513 FT			057513 FT	1 0 00017 0 00 0575+10
				0250/0000	LENGTH(AH 2361 BK 2340)
	055173 FT			055173 FT	1 0 00017 0 00 0551+65
				0240/0000	LENGTH(AH 2340 BK 2507)
					RETAINING WALL END
				0230/1214	BMSID 08/0220/0230/0895
					RETAINING WALL BEGIN
				0230/0895	BMSID 08/0220/0230/0895
				052666 FT	
1 0 00017 0 00 0526+53	052666 FT			0230/0000	LENGTH(AH 2507 BK 1734)
KELLOGG RD					
(T402)					
					KENT RUN
					STRUCTURE LENGTH 21 FT

DIR: B TOTAL LEN: 35.207 MI. DIST: 03-9 SR: 220
 LEFT MUN: MONROE T RIGHT MUN: MONROE T

050932 FT



0220/0393 BMSID 08/0220/0220/0393
 050932 FT 1 0 00017 0 00 0509+15
 KENT RUN RD
 (T395)
 0220/0000 LENGTH(AH 1734 BK 2884)

048048 FT

048048 FT 1 0 00017 0 00 0480+29
 0210/0000 LENGTH(AH 2884 BK 3001)

045047 FT

045047 FT 1 0 00017 0 00 0450+28
 0200/0000 LENGTH(AH 3001 BK 2386)

KELLOGG RD
 (T402)

0190/1209



042661 FT

042661 FT 1 0 00017 0 00 0426+42
 0190/0000 LENGTH(AH 2386 BK 3181)

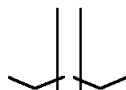
039480 FT



039480 FT 1 0 00017 0 00 0394+61
 MONROE
 ALBANY T
 0180/0000 LENGTH(AH 3181 BK 1445)

DIR: B TOTAL LEN: 35.207 MI. DIST: 03-9 SR: 220
 LEFT MUN: ALBANY T RIGHT MUN: ALBANY T

038035 FT



038035 FT 1 0 00017 0 00 0380+16
 VILLAGE: SOUTH BRANCH
 0170/0000 LENGTH(AH 1445 BK 2600)

035435 FT



035435 FT 1 0 00017 0 00 0354+16
 TRIB SO BR TOWANDA CRK
 STRUCTURE LENGTH 8 FT
 BMSID 08/0220/0160/0000
 0160/0000 LENGTH(AH 2600 BK 2775)

032660 FT



MEASE RD
 (T338)
 032660 FT 1 0 00017 0 00 0325+04
 0150/0000 LENGTH(AH 2775 BK 2657)

030003 FT



030003 FT 1 0 00017 0 00 0299+78
 STEVENSON HILL RD
 (T403)
 0140/0000 LENGTH(AH 2657 BK 1977)

RBR



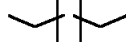
0130/1171 BMS EN 08/0220/0130/1101
 1 0 00017 0 00 0290+94
 P3

RBR



0130/1101 S. BR. TOWANDA CREEK
 BMSBG 08/0220/0130/1101

028026 FT

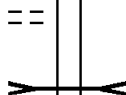


028026 FT 1 0 00017 0 00 0279+97
 VILLAGE: STEVENSON
 0130/0000 LENGTH(AH 1977 BK 3509)

DIR: B TOTAL LEN: 35.207 MI. DIST: 03-9 SR: 220
 LEFT MUN: ALBANY T RIGHT MUN: ALBANY T

HEATH HILL RD
 (T344)

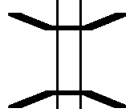
0120/2269 ==



TR. TOWANDA C
 STRUCTURE LENGTH 18 FT
 BMSID 08/0220/0120/2025

024517 FT

024517 FT 1 0 00017 0 00 0244+88
 0120/0000 LENGTH(AH 3509 BK 1417)



023100 FT

0110/0431 BMS EN 08/0220/0110/0423
 1 0 00017 0 00 0234+96
 TRIB SO BR TOWANDA CRK
 0110/0423 BMSBG 08/0220/0110/0423
 023100 FT 1 0 00017 0 00 0230+52
 (APRA) PENNDOT STOCKPIL
 NC SR 0220 SH

PENNDOT STOCKPILE 15
 (GOVT)


0110/0000



0110/0000 LENGTH(AH 1417 BK 2104)

HATCH HILL ST
 (SR3004 SEG 0070/1437)

0100/1500 ==



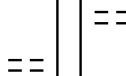
0100/1500 LYON ST
 (BORO)

020996 FT

020996 FT 1 0 00017 0 00 0209+75
 WYALUSING/NEW ALBANY RD
 (SR2010 SEG 0010/0000)
 0100/0000 LENGTH(AH 2104 BK 1426)
 PEACH AL

LAWRENCE ST
 (BORO)

0090/1221 ==

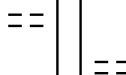


0090/1249 (BORO)

0090/1039 MAY ST
 (BORO)
 0090/0849 CHERRY AL
 (BORO)

WOOD ST
 (BORO)

0090/0691 ==



0090/0665 HUBLER ST
 (BORO)

EXTRACT DATE: 12/18/2023
PRINT DATE: 12/19/2023

ROADWAY MANAGEMENT SYSTEM
SLD COUNTY/SR - ANNUAL PRINT

PAGE NUMBER: 74
COUNTY: BRADFORD

DIR: B TOTAL LEN: 35.207 MI.
LEFT MUN: NEW ALBANY B

DIST: 03-9 SR: 220
RIGHT MUN: NEW ALBANY B

1 0 00017 0 00 0195+59 019570 FT
FAWCETT AV
(BORO) 0090/0000
OVERTON RD
(SR3002 SEG 0250/0750) 0080/1080
PELTON HILL RD
(BORO) 0080/1000

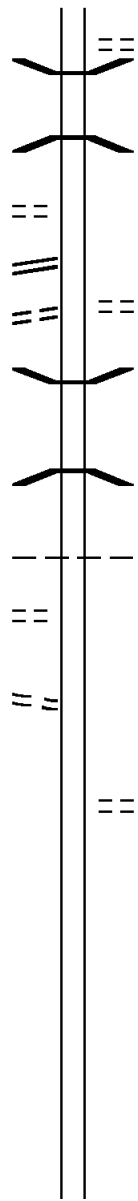
018319 FT

SAYMAN RD
(T376) 0070/1735

ELECTION HOUSE RD
(T388) 0070/0575
015840 FT

013506 FT

011009 FT



0090/0327 (BORO AL)
0090/0139 (BORO)
BMSSEN 08/0220/0090/0114
1 0 00017 0 00 0196+64

0090/0114 LADDS CREEK
019570 FT BMSBG 08/0220/0090/0114

S 0090/0000 LENGTH(AH 1426 BK 1251)

0080/1000 MAPLE ST
(BORO)

0080/0021 BMSSEN 08/0220/0080/0000
018319 FT 1 0 00017 0 00 0183+30

S 0080/0000 BEAVER RUN
LENGTH(AH 1251 BK 2479) BMSBG 08/0220/0080/0000

0070/1768 NC FRONT ST
NEW ALBANY
ALBANY T

015840 FT 1 0 00017 0 00 0158+28
FRENCH CREEK RD
(T388)

S 0070/0000 LENGTH(AH 2479 BK 2334)

013506 FT 1 0 00017 0 00 0134+96
S 0060/0000 LENGTH(AH 2334 BK 2497)

011009 FT 1 0 00017 0 00 0110+01

DIR: B TOTAL LEN: 35.207 MI. DIST: 03-9 SR: 220
 LEFT MUN: ALBANY T RIGHT MUN: ALBANY T

HARNEY RD
(T466)

008079 FT

0050/0000 LENGTH(AH 2497 BK 2930)

008079 FT 1 0 00017 0 00 0080+74
 LADDSBURG HILL RD
 (T408)
 SR 2008 SH
 (SR2008 SEG 0010/0000)

0040/0000 LENGTH(AH 2930 BK 3065)

005014 FT

005014 FT 1 0 00017 0 00 0050+10
 VILLAGE: LADDSBURG
 0030/0000 LENGTH(AH 3065 BK 2532)

0020/0857

002482 FT

002482 FT 1 0 00017 0 00 0024+80
 0020/0000 LENGTH(AH 2532 BK 2482)

000000 FT

000000 FT 1 0 00017 0 00 0000+00
 NC SR 0220 SH
 INTER-BK SR 0220 SH
 (SR0220 SEG 0590/3246)
 MFC BEGIN = C
 BK-SULLIVAN (56)
 0010/0000 LENGTH(AH 2482 BK 0000)

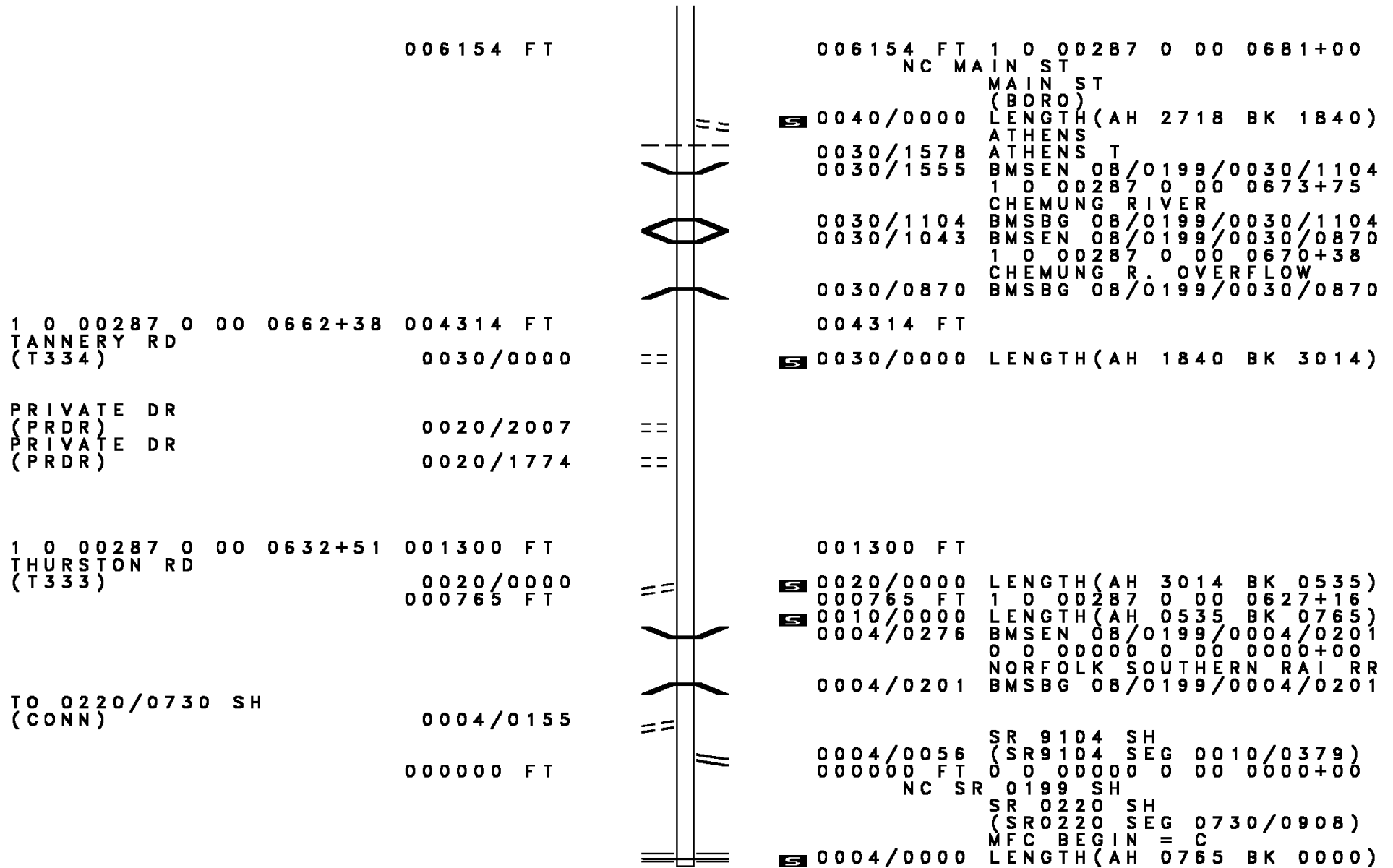
Stationing	Street Name	Notes
025519 FT		INTER-AHD NEW YORK STATE LINE 0130/1622 (STBD)
0130/0931	DRAPER ST (BORO)	
023897 FT	NC SPRING ST	
0130/0000	CAYUGA ST (TWP)	LENGTH (AH 1622 BK 2927) LC TO CAYUGA ST
0120/2718	(CONN)	
0120/2148	(AAR 362747B) #TRKS 01	
0120/1859	LEHIGH AV (BORO)	
0120/1665	DUSTY LN (BORO)	
0120/1441	ELMER AV (BORO)	
0120/1220	REPASKY LN (BORO)	
0120/1035	WILBUR AV (BORO)	
0120/0664	HOPKINS ST (BORO)	
0120/0281	IROQUOIS ST (BORO)	
020970 FT	NC MOHAWK ST	
0120/0000	LENGTH (AH 2927 BK 1907)	
0110/1214	ONEIDA ST (BORO)	
0110/0860	STEVENSON ST (BORO)	
0110/0447	LAYTON ST (BORO)	
019063 FT	1 0 00287 7 00 0809+61	
0110/0000	LOCKHART ST (BORO)	
0100/1640	LENGTH (AH 1907 BK 1895) WOODWORTH ST (BORO)	
020970 FT	KEYSTONE AV (SR1070 SEG 0020/3622)	
0110/0611	PAUL ST (BORO)	
0110/0000	LOCKHART ST (SR1068 SEG 0020/2170)	

DIR: B TOTAL LEN: 4.833 MI. DIST: 03-9 SR: 199
 LEFT MUN: SAYRE B RIGHT MUN: SAYRE B

CENTER ST (BORO)	0100/0782	==			
LINDEN ST (BORO)	0100/0530	==			
1 0 00287 0 00 0790+67 017168 FT COLLEGE HILL ST (BORO)	0100/0000	==	==	0100/0406 017168 FT	HAYDEN ST (BORO)
				5 0100/0000	LENGTH(AH 1895 BK 2034)
				0090/1970	HOPKINS ST (BORO)
				0090/1944	CHEMUNG ST (BORO)
LAKE ST (BORO)	0090/1724	==			
VALOR ST (BORO)	0090/1330	==		0090/1591	POWELL ST (BORO)
					LINCOLN ST (BORO)
LINCOLN ST (SR1066 SEG 0020/2426)	0090/0915	==	00 00	0090/0926	
				0090/0915	
PLUMMER ST (BORO)	0090/0434	==		0090/0563	MADISON ST (BORO)
	015134 FT	==		0090/0198	HARRISON ST (BORO)
				015134 FT	1 0 00287 0 00 0770+35 NC KEYSTONE AV SAYRE ATHENS B
CEMETERY ST (BORO)	0080/1723	==		5 0090/0000	LENGTH(AH 2034 BK 1960)
FREDRICK ST (BORO)	0080/1600	==		0080/1657	FREDRICK ST (BORO)
				0080/1290	VANDERBILT ST (BORO)
				0080/0921	ORCHARD ST (BORO)
				0080/0552	COOPER ST (BORO)
013174 FT		==		013174 FT	1 0 00287 0 00 0750+88 PINE ST (BORO)

DIR: B TOTAL LEN: 4.833 MI. DIST: 03-9 SR: 199
 LEFT MUN: ATHENS B RIGHT MUN: ATHENS B

STREET NAME	SEGMENT	START	END	LENGTH	RIGHT-OF-WAY	ADDITIONAL INFO
PINE ST	(SR1064 SEG 0020/1728)	0080/0000				
SPRUCE ST	(BORO)	0070/0934				
WILLOW ST	(BORO)	0070/0614				
				011464 FT		
PAINÉ ST	(BORO)	0060/0542				
NORTH ST	(BORO)	0060/0259				
				1 0 00287 0 00 0717+10 009794 FT		
CHESTNUT ST	(BORO)	0060/0000				
CENTRAL AV	(BORO)	0050/0656				
				1 0 00287 0 00 0707+90 008872 FT		
ELMIRA ST	(SR1069 SEG 0010/0000)	0050/0000				
ELM ST	(BORO)	0040/2621				
CANAL ST	(BORO)	0040/2001				
				0040/1914		
				0040/1515		
WATER ST	(BORO)	0040/1410				
0080/0000 LENGTH(AH 1960 BK 1710) CHERRY ST 0070/1315 (BORO) WALNUT ST 0070/0952 (BORO)						
011464 FT 1 0 00287 0 00 0733+80 (AAR 362754L)#TRKS 01 0070/0000 LENGTH(AH 1710 BK 1670) SATTERLEE ST 0060/1390 (BORO)						
0060/0542 FERRY ST (BORO)						
009794 FT 0060/0000 LENGTH(AH 1670 BK 0922)						
0050/0585 PUBLIC ST (BORO) SUSQUEHANNA ST (SR1056 SEG 0010/0000) JUDGE HERRICK ST (BORO)						
008872 FT 0050/0000 LENGTH(AH 0922 BK 2718)						
0040/2524 LOCUST ST (BORO) EDWARD ST (BORO)						
0040/2157 (BORO)						
0040/1914 WINDSOR CT (BORO)						
0040/1515 OLD HOPKINS ST (BORO)						



006154 FT

006154 FT 1 0 00287 0 00 0681+00
 NC MAIN ST

S 0040/0000 LENGTH(AH 2718 BK 1840)

0030/1578 ATHENS T
 0030/1555 BMSSEN 08/0199/0030/1104
 1 0 00287 0 00 0673+75
 CHEMUNG RIVER

0030/1104 BMSBG 08/0199/0030/1104
 0030/1043 BMSSEN 08/0199/0030/0870
 1 0 00287 0 00 0670+38
 CHEMUNG R. OVERFLOW

0030/0870 BMSBG 08/0199/0030/0870

1 0 00287 0 00 0662+38 004314 FT
 TANNERY RD
 (T334) 0030/0000

004314 FT
S 0030/0000 LENGTH(AH 1840 BK 3014)

PRIVATE DR 0020/2007
 (PRDR) ==
 PRIVATE DR 0020/1774
 (PRDR) ==

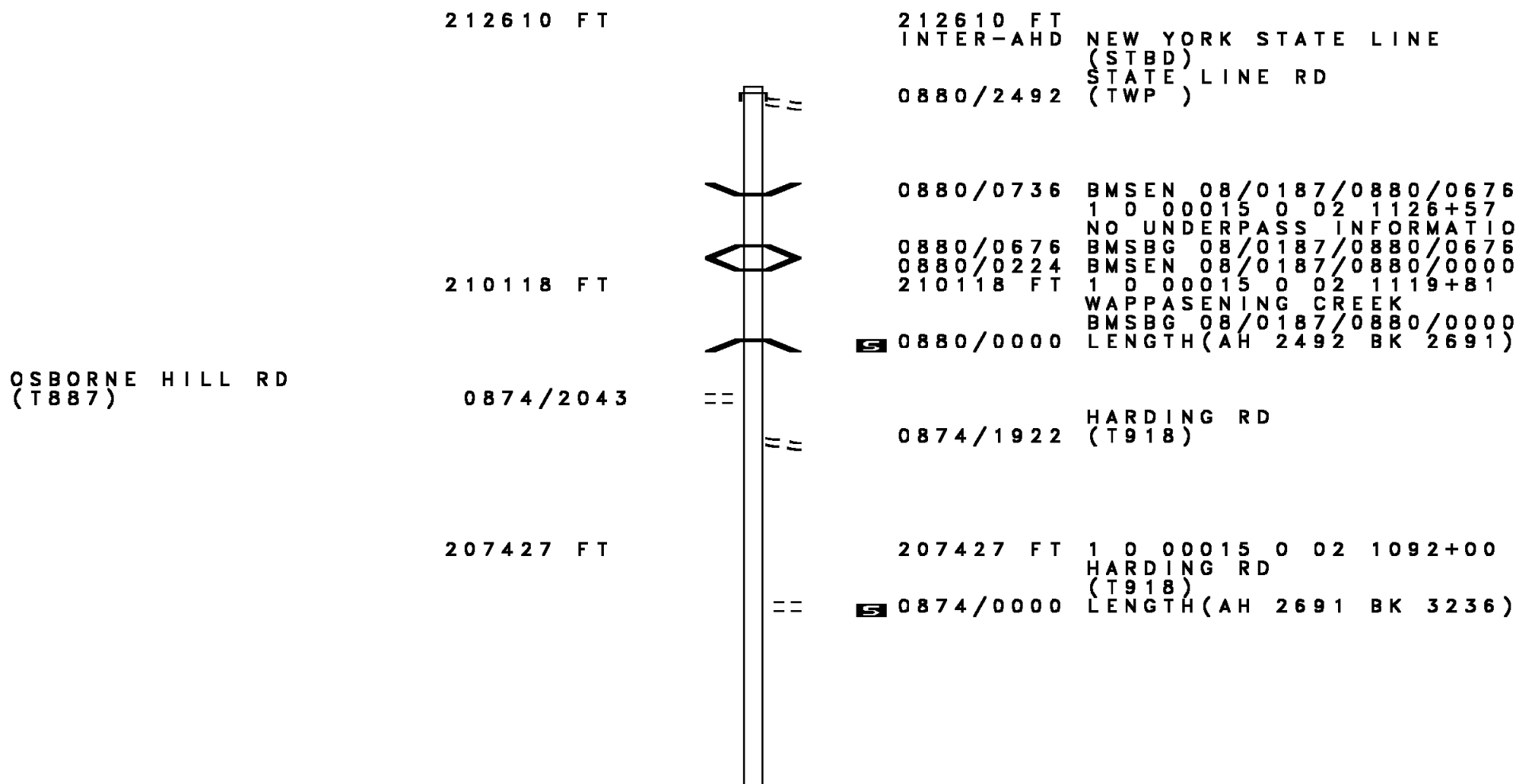
1 0 00287 0 00 0632+51 001300 FT
 THURSTON RD
 (T333) 0020/0000
 000765 FT ==

001300 FT
S 0020/0000 LENGTH(AH 3014 BK 0535)
 000765 FT 1 0 00287 0 00 0627+16
S 0010/0000 LENGTH(AH 0535 BK 0765)
 0004/0276 BMSSEN 08/0199/0004/0201
 0 0 00000 0 00 0000+00
 NORFOLK SOUTHERN RAI RR
 0004/0201 BMSBG 08/0199/0004/0201

TO 0220/0730 SH
 (CONN) 0004/0155

0004/0056 SR 9104 SH
 000000 FT (SR9104 SEG 0010/0379)
 0 0 00000 0 00 0000+00
 NC SR 0199 SH
 SR 0220 SH
 (SR0220 SEG 0730/0908)
 MFC BEGIN = C
S 0004/0000 LENGTH(AH 0765 BK 0000)

DIR: B TOTAL LEN: 40.267 MI. DIST: 03-9 SR: 187
 LEFT MUN: WINDHAM T RIGHT MUN: WINDHAM T



DIR: B TOTAL LEN: 40.267 MI. DIST: 03-9 SR: 187
 LEFT MUN: WINDHAM T RIGHT MUN: WINDHAM T

204191 FT

204191 FT 1 0 00015 0 01 1060+04
 0870/0000 LENGTH(AH 3236 BK 2634)

201557 FT

0860/0028 BMS EN 08/0187/0860/0000
 201557 FT 1 0 00015 0 01 1033+09
 T.WAPPASEN.C
 0860/0000 BMSBG 08/0187/0860/0000
 LENGTH(AH 2634 BK 1673)

199884 FT

0850/0921 LC FOR ALLEN RD
 (CONN)
 ALLEN RD
 0850/0788 (TBB1)
 0850/0058 LERAYSVILLE RD
 (SR1049 SEG 0280/2971)
 199884 FT 1 0 00015 0 01 1016+06
 0850/0000 LENGTH(AH 1673 BK 2100)
 FOR SR 0187 AND 1049
 0840/2013 (CONN)
 0840/1861 BMS EN 08/0187/0840/1831
 1 0 00015 0 01 1013+59
 TRIB WAPPASENING CREEK
 0840/1831 BMSBG 08/0187/0840/1831

1 0 00015 0 01 0992+20 197784 FT
 COTTON HOLLOW RD
 (SR1056 SEG 0250/1629) 0840/0000

0840/0031 CENTER ST
 197784 FT (T909)
 0840/0000 LENGTH(AH 2100 BK 2862)

POE

0830/0935 (APRA) INSINGER WINDHAM
 INSINGER WINDHAM QUARRY
 (PRDR)
 T.WAPPASENING CK
 STRUCTURE LENGTH 16 FT

DIR: B TOTAL LEN: 40.267 MI. DIST: 03-9 SR: 187
LEFT MUN: WINDHAM T RIGHT MUN: WINDHAM T

194922 FT 0830/0636 BMSID 08/0187/0830/0636
194922 FT 1 0 00015 0 01 0965+20
0830/0000 LENGTH(AH 2862 BK 2708)

192214 FT 192214 FT 1 0 00015 0 01 0939+48
WILSON DR
(T901)
0820/0000 LENGTH(AH 2708 BK 3206)

189008 FT 189008 FT 1 0 00015 0 01 0907+68
EDSELL RD
(T900)
0810/0000 LENGTH(AH 3206 BK 3648)

185360 FT 185360 FT 1 0 00015 0 01 0870+88
EDSELL RD
(T900)
0800/0000 LENGTH(AH 3648 BK 1833)

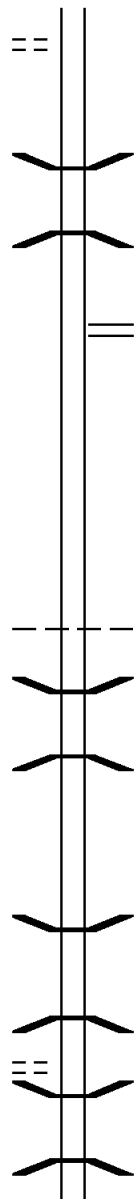
1 0 00015 0 01 0852+59 183527 FT

183527 FT

DIR: B TOTAL LEN: 40.267 MI. DIST: 03-9 SR: 187
 LEFT MUN: WINDHAM T RIGHT MUN: WINDHAM T

PECK HILL RD
 (T877)

0790/0000



0790/0000 LENGTH(AH 1833 BK 1621)

181906 FT

0780/0064 BMS EN 08/0187/0780/0047

1 0 00015 0 01 0836+75

TRIB TO WYSOX CREEK

0780/0047 BMSBG 08/0187/0780/0047

181906 FT 1 0 00015 0 01 0836+15

CAPTAIN MOORE RD

(SR1042 SEG 0010/0000)

0780/0000 LENGTH(AH 1621 BK 3255)

178651 FT

178651 FT 1 0 00015 0 01 0803+63

WINDHAM

ORWELL T

0770/0000 LENGTH(AH 3255 BK 3098)

0760/2215 BMS EN 08/0187/0760/2202

1 0 00015 0 01 0794+82

T. TROUT BRK

0760/2202 BMSBG 08/0187/0760/2202

175553 FT

0760/0035 BMS EN 08/0187/0760/0000

175553 FT 1 0 00015 0 01 0772+94

WYSOX CREEK

BMSBG 08/0187/0760/0000

0760/0000 LENGTH(AH 3098 BK 2041)

NORTH ORWELL RD
 (T887)

0750/1578

0750/1429 BMS EN 08/0187/0750/1410

1 0 00015 0 01 0766+49

TROUT BROOK

0750/1410 BMSBG 08/0187/0750/1410

DIR: B TOTAL LEN: 40.267 MI. DIST: 03-9 SR: 187
 LEFT MUN: ORWELL T RIGHT MUN: ORWELL T

173512 FT

173512 FT 1 0 00015 0 01 0752+51
 0750/0000 LENGTH(AH 2041 BK 2761)
 CEMETERY RD
 0740/2120 (T775)

170751 FT

170751 FT 1 0 00015 0 01 0724+87
 0740/0000 LENGTH(AH 2761 BK 2465)

0730/1208 BMSBN 08/0187/0730/1169
 1 0 00015 0 01 0711+78
 WYSOX CREEK
 0730/1169 BMSBG 08/0187/0730/1169
 LOVET HILL RD
 0730/0627 (T723)

168286 FT

0730/0014 BMSBN 08/0187/0730/0000
 168286 FT 1 0 00015 0 01 0700+18
 T. WYSOX CK
 0730/0000 BMSBG 08/0187/0730/0000
 LENGTH(AH 2465 BK 3164)

165122 FT

165122 FT 1 0 00015 0 01 0668+59
 0720/0000 LENGTH(AH 3164 BK 3034)

0710/0995 BMSBN 08/0187/0710/0942
 1 0 00015 0 01 0647+75
 TROUT STREAM
 0710/0942 BMSBG 08/0187/0710/0942

DIR: B TOTAL LEN: 40.267 MI. DIST: 03-9 SR: 187
 LEFT MUN: ORWELL T RIGHT MUN: ORWELL T

162088 FT

162088 FT 1 0 00015 0 01 0638+25
 ORWELL HILL RD
 (SR1036 SEG 0010/0000)
 0710/0000 LENGTH(AH 3034 BK 2945)

159143 FT

0700/0095 MORRIS RD
 (T715)
 0700/0018 BMSEN 08/0187/0700/0000
 159143 FT 1 0 00015 0 01 0609+03
 TRIBUTARY WYSOX CREEK
 BMSBG 08/0187/0700/0000
 0700/0000 LENGTH(AH 2945 BK 1868)

157275 FT

0690/1085 FEUSNER RD
 (T770)
 157275 FT 1 0 00015 0 01 0590+33
 ORWELL
 ROME T
 0690/0000 LENGTH(AH 1868 BK 2993)

154282 FT

0680/1065 TAYLOR HILL RD
 (T736)
 0680/0088 BMSEN 08/0187/0680/0000
 154282 FT 1 0 00015 0 01 0560+48
 WYSOX CREEK
 BMSBG 08/0187/0680/0000
 0680/0000 LENGTH(AH 2993 BK 1716)

0670/0109 BMSEN 08/0187/0670/0030
 1 0 00015 0 01 0543+67

DIR: B TOTAL LEN: 40.267 MI. DIST: 03-9 SR: 187
 LEFT MUN: ROME T RIGHT MUN: ROME T

Left Side Description	Left Side Stationing	Right Side Description	Right Side Stationing
	152566 FT	PARKS CREEK BMSBG 08/0187/0670/0030 152566 FT 1 0 00015 0 01 0543+44 NC SR 0187 SH	
BATTLE CREEK RD (SR1055 SEG 0010/0000)	0670/0000	ROME ROME BOROUGH B LENGTH(AH 1716 BK 2609)	0670/0000
	149957 FT	(APRA) SEVEN HILLS M H SEVEN HILLS DR (PRDR) 1 0 00015 0 01 0517+28 (APRA) SEVEN HILLS M H SEVEN HILLS DR (PRDR)	0660/0346 149957 FT
		LENGTH(AH 2609 BK 2356)	0660/0000
BORO WEST RD (BORO)	0650/1150	BMSEN 08/0187/0650/0592 1 0 00015 0 01 0499+63 BEAR CREEK	0650/0611
CRIMSON MAPLE DR (PRDR)	0650/0450	BMSBG 08/0187/0650/0592	0650/0592
1 0 00015 0 01 0493+70 PLEASANT ST (BORO)	147601 FT 0650/0000	(APRA) HARTS M H PARK BLISS RD (BORO)	0650/0450 0650/0049 147601 FT
		LENGTH(AH 2356 BK 2356)	0650/0000
1 0 00015 0 01 0470+14 ROME RD (SR1022 SEG 0230/1209)	145245 FT 0640/0000		0640/0000
		NC MAIN ST ROME BOROUGH ROME T	0630/1595

DIR: B TOTAL LEN: 40.267 MI. DIST: 03-9 SR: 187
 LEFT MUN: ROME BOROUGH B RIGHT MUN: ROME BOROUGH B

MAXIMUS LN
 (PRDR)

0630/0632
 142768 FT

140424 FT

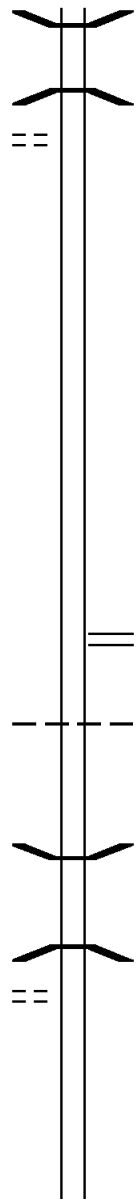
138049 FT

135276 FT

WEAVER RD
 (T606)

0590/1949

133228 FT



0630/1111 BMS EN 08/0187/0630/1040
 1 0 00015 0 01 0455+70
 BULLARDS CRK
 0630/1040 BMSBG 08/0187/0630/1040

142768 FT 1 0 00015 0 01 0445+11
 5 0630/0000 LENGTH(AH 2477 BK 2344)

140424 FT 1 0 00015 0 01 0421+43
 5 0620/0000 LENGTH(AH 2344 BK 2375)

138049 FT 1 0 00015 0 01 0397+44
 SR 0467 SH
 (SR0467 SEG 0010/0000)
 5 0610/0000 LENGTH(AH 2375 BK 2773)

0600/1712 ROME
 WYSOX T

0600/0010 BMS EN 08/0187/0600/0000
 135276 FT 1 0 00015 0 01 0370+44
 T. WYSOX CREEK
 5 0600/0000 BMSBG 08/0187/0600/0000
 LENGTH(AH 2773 BK 2048)

133228 FT 1 0 00015 0 01 0350+04
 5 0590/0000 LENGTH(AH 2048 BK 2262)

DIR: B TOTAL LEN: 40.267 MI. DIST: 03-9 SR: 187
 LEFT MUN: WYSOX T RIGHT MUN: WYSOX T

DRY RUN RD
 (T604)

0580/0775

==

130966 FT

0580/0038 BMS EN 08/0187/0580/0000
 130966 FT 1 0 00015 0 01 0327+48
 DRY RUN CREK

5 0580/0000 BMSBG 08/0187/0580/0000
 LENGTH(AH 2262 BK 2874)

128092 FT

128092 FT 1 0 00015 0 01 0298+68
 5 0570/0000 LENGTH(AH 2874 BK 2353)

125739 FT

125739 FT 1 0 00015 0 01 0275+08
 5 0560/0000 LENGTH(AH 2353 BK 2297)

123442 FT

0550/0023 BMS EN 08/0187/0550/0000
 123442 FT 1 0 00015 0 01 0252+03
 HOLLOW RUN

5 0550/0000 BMSBG 08/0187/0550/0000
 LENGTH(AH 2297 BK 2595)

CLAVERACK RD
 (T618)

0540/1369

==

120847 FT

120847 FT 1 0 00015 0 01 0226+44
 VILLAGE: MEYERSBURG

5 0540/0000 LENGTH(AH 2595 BK 2611)

1 0 00015 0 00 0197+80 118236 FT
 HILSIDE DR
 (T564) 0530/0000

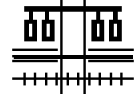
118236 FT
 0530/0000 LENGTH(AH 2611 BK 2824)

115412 FT

115412 FT 1 0 00015 0 00 0169+47
 0520/0000 LENGTH(AH 2824 BK 2657)

LAKE HILL RD
 (SR1029 SEG 0010/0000) 0510/0095
 TO 0006/0660 SH 0510/0085
 (CONN) 112755 FT

112755 FT 1 0 00015 0 00 0142+44
 NC ROME RD
 GRAND ARMY OF REPUBLIC
 (SR0006 SEG 0670/0000)



0510/0000 MFC BEGIN = C
 0500/3056 LENGTH(AH 2657 BK 3318)
 (AAR 361207C)#TRKS 01
 (APRA) WYSOX S&G-CONCRE
 WYSOX CONCRETE PLANT RD
 (PRDR) 0500/2689



RIVER ACCESS RD
 (T619) 0500/1915

0500/1225 BMS EN 08/0187/0500/0226
 WYSOX
 0500/0699 ASYLUM T
 1 0 00013 0 00 1096+27



DIR: B TOTAL LEN: 40.267 MI. DIST: 03-9 SR: 187
 LEFT MUN: WYSOX T RIGHT MUN: WYSOX T

SILL RD
(T466)

109437 FT

0500/0000

1 0 00013 0 00 1066+40
 MACEDONIA RD
(T461)

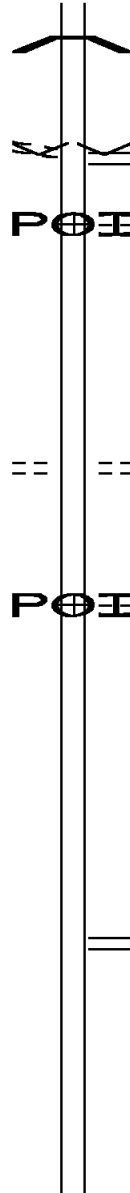
106673 FT

0490/0000

104963 FT

102025 FT

101507 FT



0500/0226
109437 FT

5 0500/0000

0490/2689

106673 FT

5 0490/0000

0480/0292
104963 FT

5 0480/0000

102025 FT

5 0470/0000

101507 FT

5 0460/0000

SUSQUEHANNA RIVER
 BMSBG 08/0187/0500/0226
 1 0 00013 0 00 1094+01
 VILLAGE: WYSOX
 ECHO BEACH RD
 (SR2023 SEG 0060/1002)
 LENGTH(AH 3318 BK 2764)
 (APRA) LIBERTY POWER PL
 LIBERTY DR
 (PRDR)

MACEDONIA RD
 (T463)
 LENGTH(AH 2764 BK 1710)

(APRA) MIDDENDORF CONTR
 MR. DIRT INC
 (PRDR)
 1 0 00013 0 00 1049+33
 LENGTH(AH 1710 BK 2938)

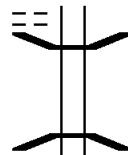
1 0 00013 0 00 1020+01
 ECHO BEACH RD
 (SR2023 SEG 0010/0000)
 LENGTH(AH 2938 BK 0518)
 1 0 00013 0 00 1014+87
 LENGTH(AH 0518 BK 2534)

TIP TOP RD

DIR: B TOTAL LEN: 40.267 MI. DIST: 03-9 SR: 187
 LEFT MUN: ASYLUM T RIGHT MUN: ASYLUM T

(T457)

0450/0038
 098973 FT



0450/0017 BMS EN 08/0187/0450/0000
 098973 FT 1 0 00013 0 00 0989+73
 TRIB SUSQUEHANNA RIVER
 BMSBG 08/0187/0450/0000
 LENGTH(AH 2534 BK 2282)

096691 FT



096691 FT 1 0 00013 0 00 0966+75
 BOAT CLUB RD
 (T460)
 LENGTH(AH 2282 BK 2007)
 LC FOR BOAT CLUB RD
 (CONN)

094684 FT



094684 FT 1 0 00013 0 00 0946+70
 T. SUSQ. RIVER
 STRUCTURE LENGTH 10 FT
 BMSID 08/0187/0430/0000
 LENGTH(AH 2007 BK 2699)

KILMER HILL RD
 (SR2028 SEG 0080/3161) 0420/1351



TO 2024/0160 SH
 (CONN) 0420/0307
 LIBERTY CORNERS RD
 (SR2024 SEG 0160/2489) 0420/0078



091985 FT



0420/0029 BENNETTS CREEK
 STRUCTURE LENGTH 31 FT
 BMSID 08/0187/0420/0029
 091985 FT 1 0 00013 0 00 0919+80
 FRENCH ASYLUM RD
 (SR2014 SEG 0010/0000)
 LENGTH(AH 2699 BK 2107)



DIR: B TOTAL LEN: 40.267 MI. DIST: 03-9 SR: 187
LEFT MUN: ASYLUM T RIGHT MUN: ASYLUM T

089878 FT

089878 FT 1 0 00013 0 00 0898+48
0410/0000 LENGTH(AH 2107 BK 1816)

==

0400/0544 VFW RD
(T462)

RBR

088062 FT

0400/0069 BMSEN 08/0187/0400/0000
088062 FT 1 0 00013 0 00 0880+27
P3

RBR

0400/0000 DURELL CREEK
BMSBG 08/0187/0400/0000
LENGTH(AH 1816 BK 3143)

==

0390/1111 DIXON HILL RD
(T443)

1 0 00013 0 00 0848+79 084919 FT
O'BRIAN RD
(T376) 0390/0000

==

084919 FT
0390/0000 LENGTH(AH 3143 BK 1873)

083046 FT

083046 FT 1 0 00013 0 00 0830+08
0380/0000 LENGTH(AH 1873 BK 3201)

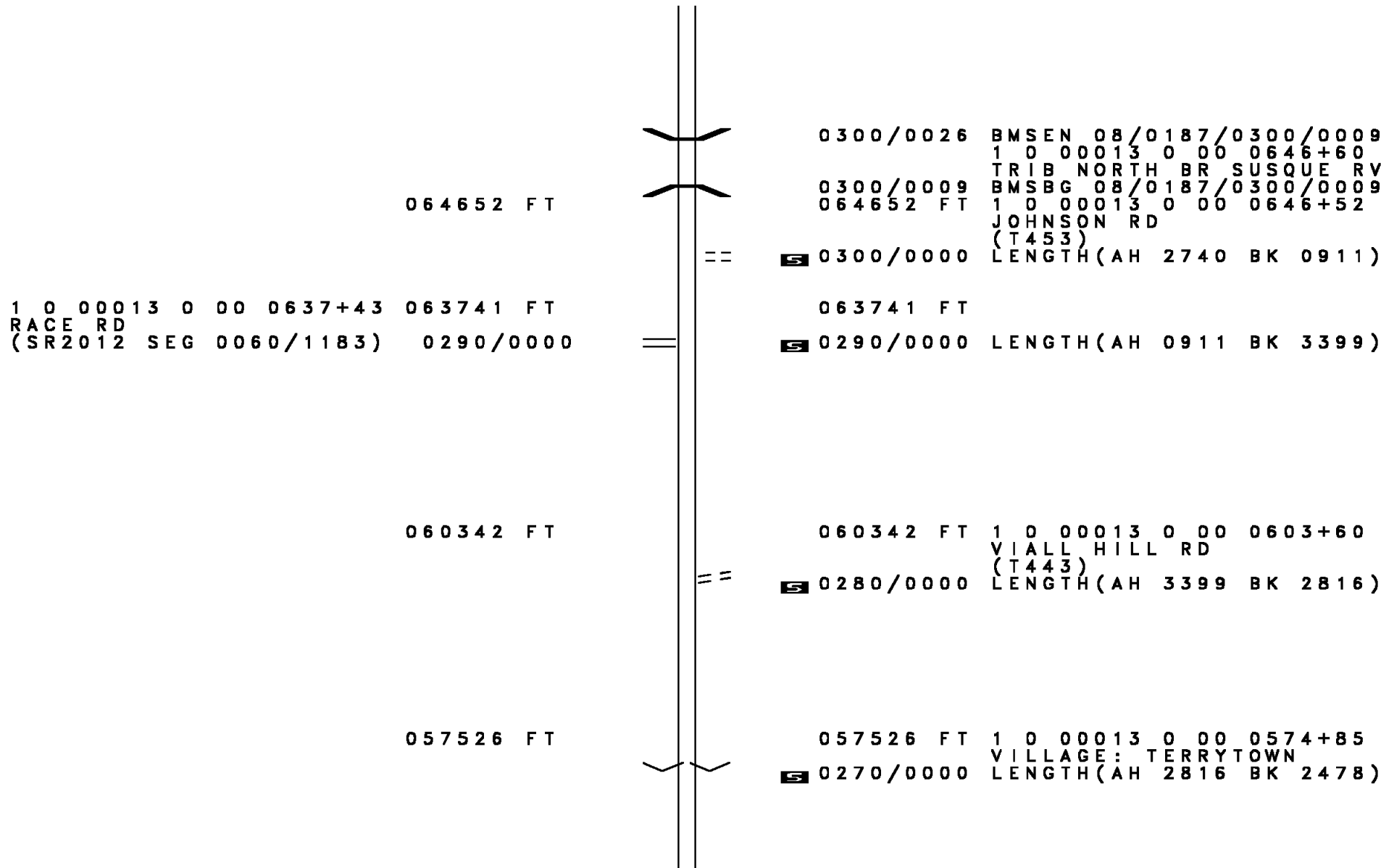
079845 FT

079845 FT 1 0 00013 0 00 0798+10
0370/0000 LENGTH(AH 3201 BK 2389)

DIR: B TOTAL LEN: 40.267 MI. DIST: 03-9 SR: 187
 LEFT MUN: ASYLUM T RIGHT MUN: ASYLUM T

Stationing	Segment	Length	Notes
077456 FT		0360/0000	077456 FT 1 0 00013 0 00 0774+23 LENGTH(AH 2389 BK 2524)
074932 FT	MOODY RD (T445)	0350/0000	074932 FT 0350/0000 LENGTH(AH 2524 BK 1080) ASYLUM TERRY T
073852 FT	NORTH ST (SR2015 SEG 0150/2568)	0340/0000	073852 FT 0340/0000 LENGTH(AH 1080 BK 2343) VIAL HILL RD (T443)
071509 FT	CARR RD (T441)	0330/0000	071509 FT 0330/0000 LENGTH(AH 2343 BK 1489)
070020 FT		0320/0000	0320/0011 BMS EN 08/0187/0320/0000 070020 FT 1 0 00013 0 00 0700+11 TERRY TOWN CREEK 0320/0000 BMSBG 08/0187/0320/0000 LENGTH(AH 1489 BK 2628)
067392 FT		0310/0000	067392 FT 1 0 00013 0 00 0673+88 0310/0000 LENGTH(AH 2628 BK 2740)

DIR: B TOTAL LEN: 40.267 MI. DIST: 03-9 SR: 187
 LEFT MUN: TERRY T RIGHT MUN: TERRY T



064652 FT

0300/0026 BMTEN 08/0187/0300/0009
 1 0 00013 0 00 0646+60
 TRIB NORTH BR SUSQUE RV
 0300/0009 BMSBG 08/0187/0300/0009
 064652 FT 1 0 00013 0 00 0646+52
 JOHNSON RD
 (T453)
 ≡ 0300/0000 LENGTH(AH 2740 BK 0911)

1 0 00013 0 00 0637+43 063741 FT
 RACE RD
 (SR2012 SEG 0060/1183) 0290/0000

063741 FT
 ≡ 0290/0000 LENGTH(AH 0911 BK 3399)

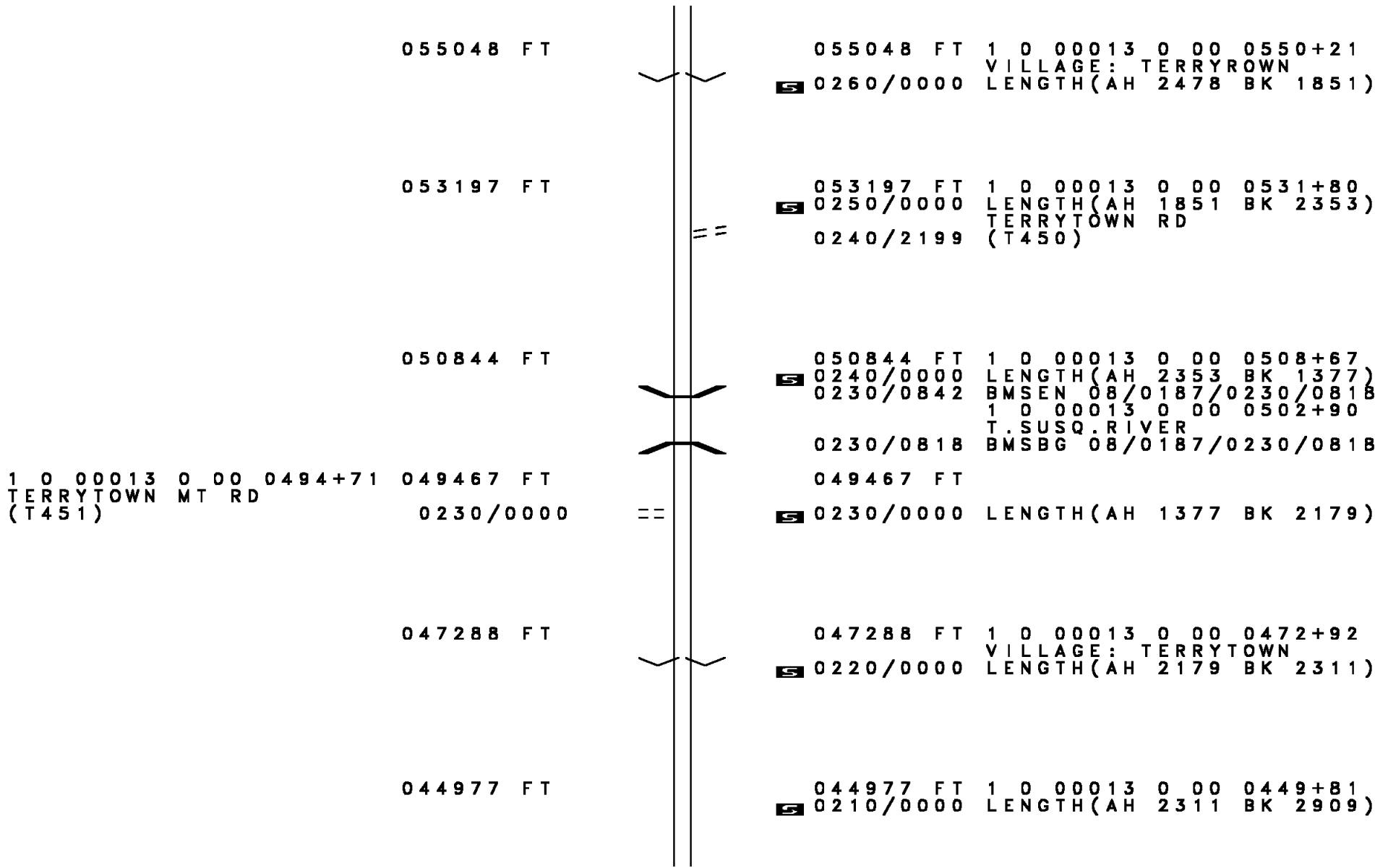
060342 FT

060342 FT 1 0 00013 0 00 0603+60
 VIAL HILL RD
 (T443)
 ≡ 0280/0000 LENGTH(AH 3399 BK 2816)

057526 FT

057526 FT 1 0 00013 0 00 0574+85
 VILLAGE: TERRY TOWN
 ≡ 0270/0000 LENGTH(AH 2816 BK 2478)

DIR: B TOTAL LEN: 40.267 MI. DIST: 03-9 SR: 187
 LEFT MUN: TERRY T RIGHT MUN: TERRY T



055048 FT

055048 FT 1 0 00013 0 00 0550+21
 VILLAGE: TERRY TOWN
 0260/0000 LENGTH(AH 2478 BK 1851)

053197 FT

053197 FT 1 0 00013 0 00 0531+80
 0250/0000 LENGTH(AH 1851 BK 2353)
 TERRY TOWN RD
 0240/2199 (T450)

050844 FT

050844 FT 1 0 00013 0 00 0508+67
 0240/0000 LENGTH(AH 2353 BK 1377)
 0230/0842 BMS EN 08/0187/0230/0818
 1 0 00013 0 00 0502+90
 T. SUSQ. RIVER
 0230/0818 BMSBG 08/0187/0230/0818

1 0 00013 0 00 0494+71 049467 FT
 TERRY TOWN MT RD
 (T451) 0230/0000

0230/0000 LENGTH(AH 1377 BK 2179)

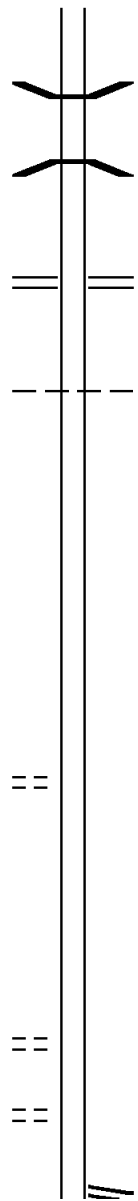
047288 FT

047288 FT 1 0 00013 0 00 0472+92
 VILLAGE: TERRY TOWN
 0220/0000 LENGTH(AH 2179 BK 2311)

044977 FT

044977 FT 1 0 00013 0 00 0449+81
 0210/0000 LENGTH(AH 2311 BK 2909)

DIR: B TOTAL LEN: 40.267 MI. DIST: 03-9 SR: 187
 LEFT MUN: TERRY T RIGHT MUN: TERRY T



	0200/0677	BMS	EN	08/0187/0200/0664	
		1 0 00013	0 00	0427+41	
		TRIB. TO		SUSQUEHANNA RV	
	0200/0664	BMSBG	08/0187/0200/0664		
042068 FT	042068 FT	1 0 00013	0 00	0420+72	
		WYALUSING/NEW		ALBANY RD	
		(SR2010 SEG		0240/0000)	
	0200/0000	LENGTH(AH		2909 BK 2280)	
		TERRY			
	0190/0909	WILMOT T			
039788 FT	039788 FT	1 0 00013	0 00	0397+95	
	0190/0000	LENGTH(AH		2280 BK 3225)	
		036563 FT			
	0180/0000	LENGTH(AH		3225 BK 2938)	
		033625 FT			
	0170/0000	LENGTH(AH		2938 BK 1459)	
		032166 FT			
		1 0 00013	0 00	0321+90	
		QUICKS BEND RD			
		(SR2002 SEG		0012/0000)	

1 0 00013 0 00 0365+74 036563 FT
 MILLS RD
 (T422) 0180/0000

1 0 00013 0 00 0336+42 033625 FT
 RIVERVIEW ST
 (T426) 0170/0000

FRANKLIN ST
 (T428) 0160/0584
 032166 FT

DIR: B TOTAL LEN: 40.267 MI. DIST: 03-9 SR: 187
 LEFT MUN: WILMOT T RIGHT MUN: WILMOT T

				0160/0000	LENGTH(AH 1459 BK 2106)
	030060 FT			030060 FT	1 0 00013 0 00 0300+84
					VILLAGE: SUGAR RUN
				0150/0000	LENGTH(AH 2106 BK 2675)
	027385 FT			027385 FT	1 0 00013 0 00 0274+09
				0140/0000	LENGTH(AH 2675 BK 1183)
	026202 FT			026202 FT	1 0 00013 0 00 0262+26
				0130/0000	LENGTH(AH 1183 BK 2745)
OAK HILL RD (T424)	0120/0341	==		023457 FT	1 0 00013 0 00 0234+80
	023457 FT			0120/0000	LENGTH(AH 2745 BK 1299)
				0110/0849	BMS EN 08/0187/0110/0781
					1 0 00013 0 00 0229+75
					SUGAR RUN
				0110/0781	BMS BG 08/0187/0110/0781
OLLIES RD (T437)	0110/0728	==		022158 FT	1 0 00013 0 00 0221+81
	022158 FT			0110/0000	LENGTH(AH 1299 BK 1992)
				0100/0902	RETAINING WALL END
					BMSID 08/0187/0100/1100
				0100/0762	RETAINING WALL BEGIN
					BMSID 08/0187/0100/1100

DIR: B TOTAL LEN: 40.267 MI. DIST: 03-9 SR: 187
 LEFT MUN: WILMOT T RIGHT MUN: WILMOT T

Stationing	Description	Length	Notes
020166		020166 FT	
1 0 00013 0 00 0189+31	DECKER RD (T440)	018907 FT	
		0090/0000	==
1 0 00013 0 00 0166+52	TUBACH POND RD (SR2009 SEG 0160/0950)	016640 FT	
		0080/0000	=
014490		014490 FT	
		0070/0000	≡
012500		012500 FT	
		0060/0000	≡
1 0 00013 0 00 0110+55	GRANT HILL RD (SR2003 SEG 0070/3289)	011037 FT	
		0050/0000	≡
020166		020166 FT	
0100/0000		0100/0000	≡
018907		018907 FT	
0090/0000		0090/0000	≡
0080/0096	BMSBG 08/0187/0080/0069	0080/0096	
0080/0069	PANTHERLICK CREEK	0080/0069	
016640		016640 FT	
0080/0000		0080/0000	≡
014490		014490 FT	
0070/0000	VILLAGE: HOLLENBACK FOOTE RD (SR2006 SEG 0010/0000)	0070/0000	≡
012500		012500 FT	
0060/0000		0060/0000	≡
0050/0047	BMSBG 08/0187/0050/0035	0050/0047	
0050/0035	ROCK CABIN CREEK	0050/0035	
011037		011037 FT	
0050/0000		0050/0000	≡

020166 FT 1 0 00013 0 00 0201+90
 0100/0000 LENGTH(AH 1992 BK 1259)

018907 FT
 0090/0000 LENGTH(AH 1259 BK 2267)

0080/0096 BMSBG 08/0187/0080/0069
 1 0 00013 0 00 0167+22
 PANTHERLICK CREEK

0080/0069 BMSBG 08/0187/0080/0069
 016640 FT

0080/0000 LENGTH(AH 2267 BK 2150)

014490 FT 1 0 00013 0 00 0145+03
 VILLAGE: HOLLENBACK
 FOOTE RD
 (SR2006 SEG 0010/0000)
 0070/0000 LENGTH(AH 2150 BK 1990)

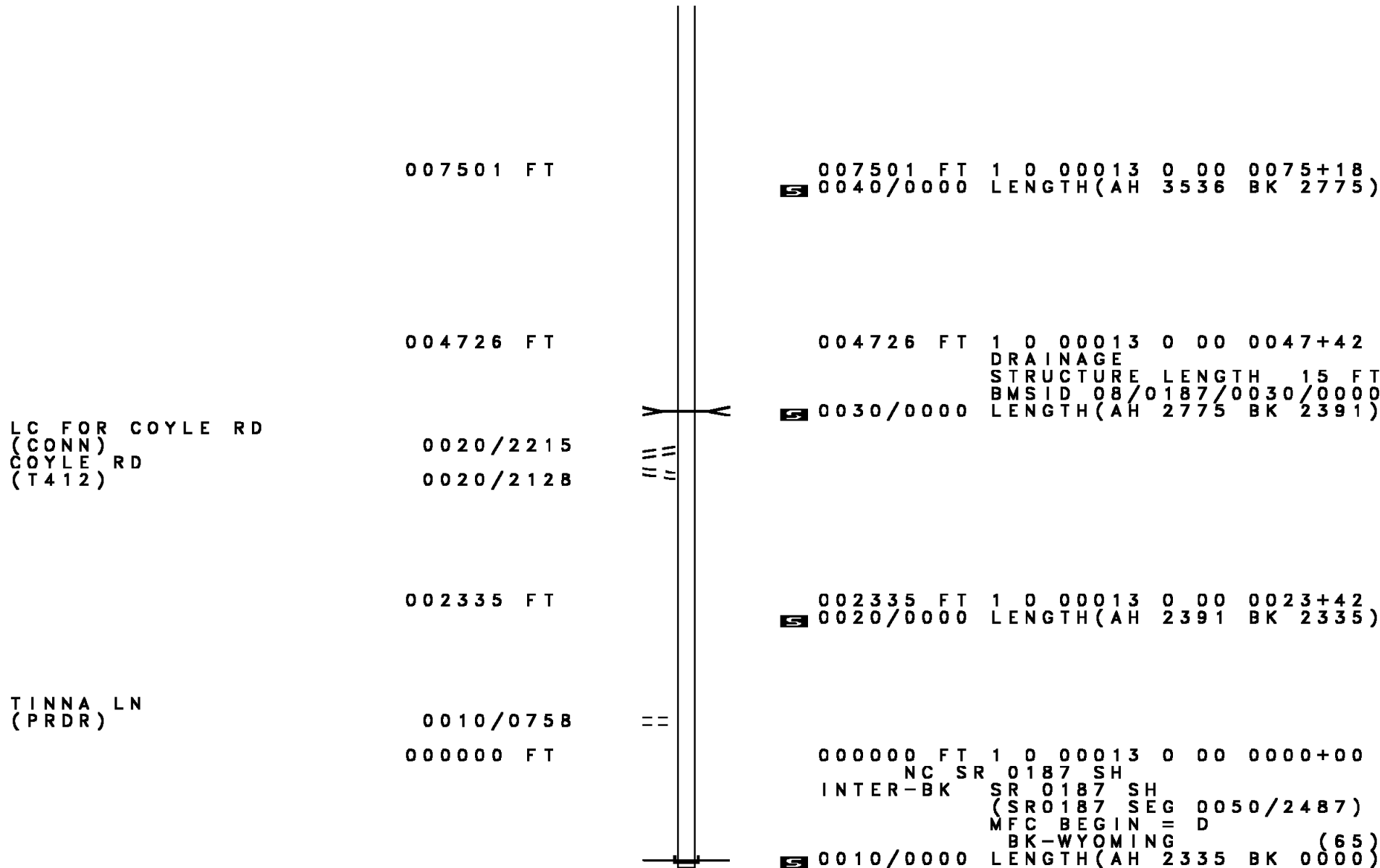
012500 FT 1 0 00013 0 00 0125+16
 0060/0000 LENGTH(AH 1990 BK 1463)

0050/0047 BMSBG 08/0187/0050/0035
 1 0 00013 0 00 0110+81
 ROCK CABIN CREEK

0050/0035 BMSBG 08/0187/0050/0035
 011037 FT

0050/0000 LENGTH(AH 1463 BK 3536)

DIR: B TOTAL LEN: 40.267 MI. DIST: 03-9 SR: 187
 LEFT MUN: WILMOT T RIGHT MUN: WILMOT T



007501 FT

007501 FT 1 0 00013 0 00 0075+18
 0040/0000 LENGTH(AH 3536 BK 2775)

004726 FT

004726 FT 1 0 00013 0 00 0047+42
 DRAINAGE
 STRUCTURE LENGTH 15 FT
 BMSID 08/0187/0030/0000
 0030/0000 LENGTH(AH 2775 BK 2391)

LC FOR COYLE RD
 (CONN)
 COYLE RD
 (T412)

0020/2215

0020/2128

002335 FT

002335 FT 1 0 00013 0 00 0023+42
 0020/0000 LENGTH(AH 2391 BK 2335)

TINNA LN
 (PRDR)

0010/0758

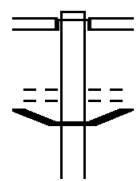
000000 FT

000000 FT 1 0 00013 0 00 0000+00
 NC SR 0187 SH
 INTER-BK SR 0187 SH
 (SR0187 SEG 0050/2487)
 MFC BEGIN = D
 BK-WYOMING (65)
 0010/0000 LENGTH(AH 2335 BK 0000)

EXTRACT DATE: 12/18/2023 ROADWAY MANAGEMENT SYSTEM PAGE NUMBER: 48
 PRINT DATE: 12/19/2023 SLD COUNTY/SR - ANNUAL PRINT COUNTY: BRADFORD
 DIR: B TOTAL LEN: 6.521 MI. DIST: 03-9 SR: 154
 LEFT MUN: CANTON B RIGHT MUN: CANTON B

034431 FT

034431 FT
 INTER-AHD MINNEQUA AV
 (BORO)
 MAIN ST
 0150/1257 (SR0414 SEG 0020/0800)
 SECOND ST
 (BORO)
 0150/0547 BMS EN 08/0154/0150/0000
 0150/0079
 033174 FT 2 0 08005 0 00 0140+92
 TOWANDA CREEK

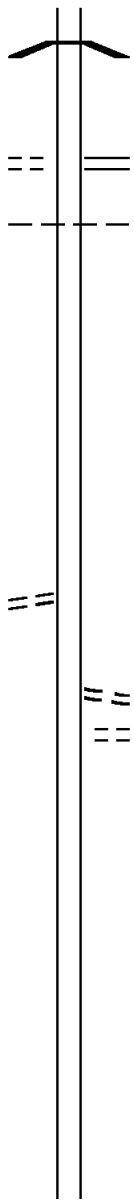


033174 FT

DIR: B TOTAL LEN: 6.521 MI. DIST: 03-9 SR: 154
 LEFT MUN: CANTON B RIGHT MUN: CANTON B

SOUTH AV
(BORO)

0140/1613



0150/0000 BMSBG 08/0154/0150/0000
 LENGTH(AH 1257 BK 2548)

NC MINNEQUA AV
 SOUTH AV
 0140/1613 (SR3008 SEG 0020/0000)

0140/0871 CANTON
 CANTON T

030626 FT

030626 FT 2 0 08005 0 00 0115+41
 0140/0000 LENGTH(AH 2548 BK 3037)

2 0 08005 0 00 0085+00 027589 FT
 BRAGUE RD
 (T300)

0130/0000

027589 FT

0130/0000 LENGTH(AH 3037 BK 2873)

0120/1675 RHODES RD
 (T318)
 0120/1582 LC FOR RHODES RD
 (CONN)

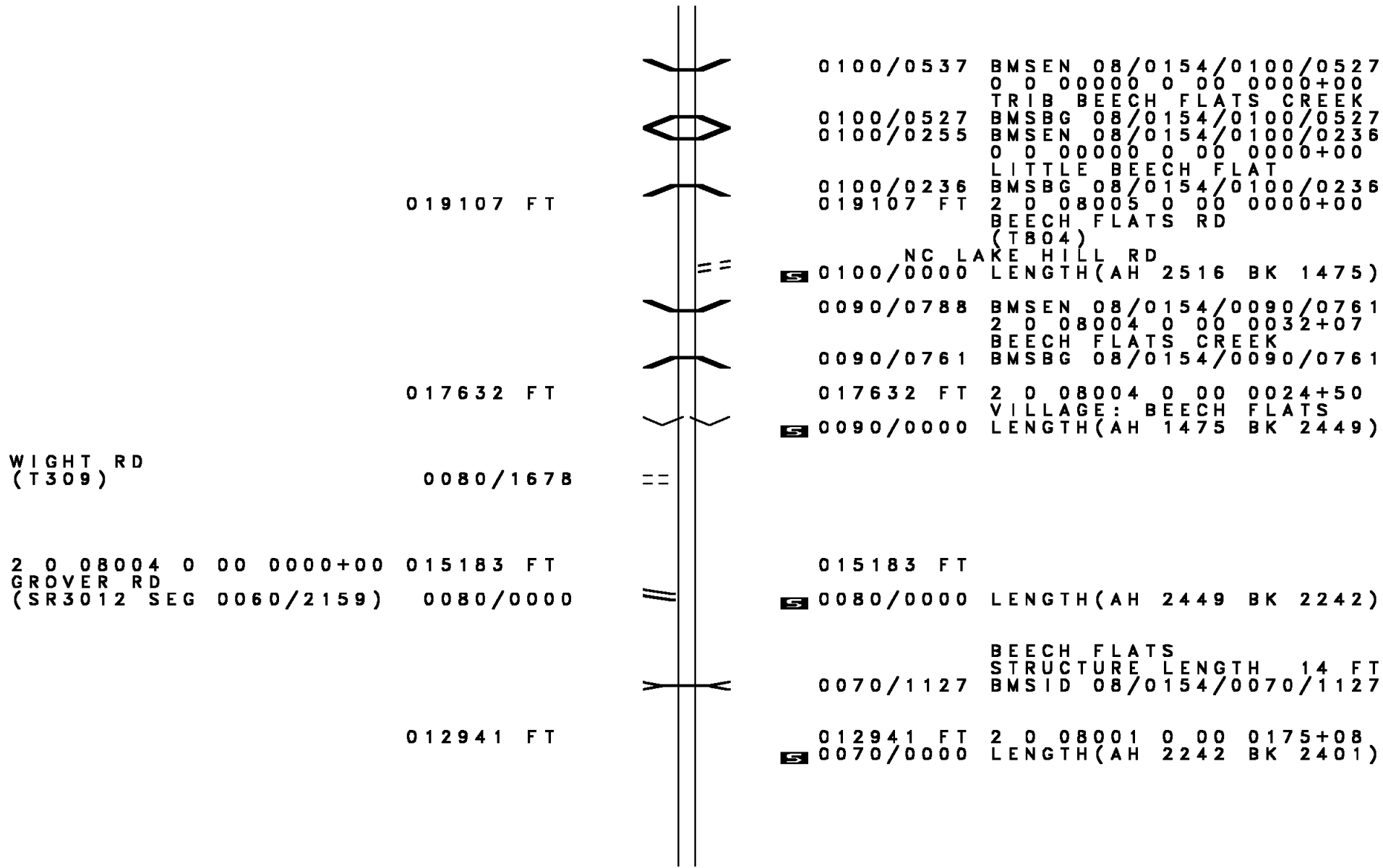
024716 FT

024716 FT 2 0 08005 0 00 0056+21
 0120/0000 LENGTH(AH 2873 BK 3093)

021623 FT

021623 FT 2 0 08005 0 00 0025+21
 0110/0000 LENGTH(AH 3093 BK 2516)

DIR: B TOTAL LEN: 6.521 MI. DIST: 03-9 SR: 154
 LEFT MUN: CANTON T RIGHT MUN: CANTON T



0100/0537 BMS EN 08/0154/0100/0527
 0 0 00000 0 00 0000+00
 TRIB BEECH FLATS CREEK
 0100/0527 BMSBG 08/0154/0100/0527
 0100/0255 BMS EN 08/0154/0100/0236
 0 0 00000 0 00 0000+00
 LITTLE BEECH FLAT
 0100/0236 BMSBG 08/0154/0100/0236
 019107 FT 2 0 08005 0 00 0000+00
 BEECH FLATS RD
 (T804)
 NC LAKE HILL RD
 S 0100/0000 LENGTH(AH 2516 BK 1475)
 0090/0788 BMS EN 08/0154/0090/0761
 2 0 08004 0 00 0032+07
 BEECH FLATS CREEK
 0090/0761 BMSBG 08/0154/0090/0761
 017632 FT 2 0 08004 0 00 0024+50
 VILLAGE: BEECH FLATS
 S 0090/0000 LENGTH(AH 1475 BK 2449)
 015183 FT
 S 0080/0000 LENGTH(AH 2449 BK 2242)
 BEECH FLATS
 STRUCTURE LENGTH 14 FT
 0070/1127 BMSID 08/0154/0070/1127
 012941 FT 2 0 08001 0 00 0175+08
 S 0070/0000 LENGTH(AH 2242 BK 2401)

DIR: B TOTAL LEN: 6.521 MI. DIST: 03-9 SR: 154
 LEFT MUN: CANTON T RIGHT MUN: CANTON T

010540 FT

010540 FT 2 0 08001 0 00 0199+66
 0060/0000 LENGTH(AH 2401 BK 2368)

008172 FT

008172 FT 2 0 08001 0 00 0223+90
 PINE SWAMP RD
 (T330)
 0050/0000 LENGTH(AH 2368 BK 2204)

005968 FT

005968 FT 2 0 08001 0 00 0246+55
 TOP END RD
 (T533)
 0040/0000 LENGTH(AH 2204 BK 2369)

003599 FT

003599 FT 2 0 08001 0 00 0270+24
 0030/0000 LENGTH(AH 2369 BK 2517)

0020/0954 FORESTRY RD
 (FRST)

001082 FT

001082 FT 2 0 08001 0 00 0293+23
 0020/0000 LENGTH(AH 2517 BK 1082)

000000 FT

000000 FT 2 0 08001 0 00 0304+05
 NC SR 0154 SH
 INTER-BK SR 0154 SH
 (SR0154 SEG 0510/2414)
 MFC BEGIN = D
 BK-SULLIVAN (56)
 0010/0000 LENGTH(AH 1082 BK 0000)

EXTRACT DATE: 12/18/2023 ROADWAY MANAGEMENT SYSTEM PAGE NUMBER: 44
 PRINT DATE: 12/19/2023 SLD COUNTY/SR - ANNUAL PRINT COUNTY: BRADFORD
 DIR: B TOTAL LEN: 31.475 MI. DIST: 03-9 SR: 14
 LEFT MUN: SOUTH CREEK T RIGHT MUN: SOUTH CREEK T

166189 FT

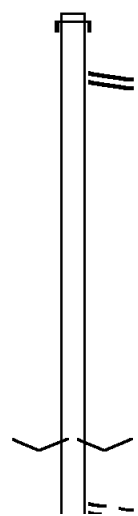
166189 FT
 INTER-AHD NEW YORK STATE LINE
 0740/0934 (STBD)
 DOTY HILL RD
 0740/0885 (SR4030 SEG 0010/0000)

165255 FT

165255 FT 1 0 00020 0 01 1684+91
 0740/0000 LENGTH(AH 0934 BK 3581)

161674 FT

161674 FT 1 0 00020 0 01 1649+22
 VILLAGE: FASSET
 0730/0000 LENGTH(AH 3581 BK 1116)
 WALSH LN
 0720/0826 (PRDR)



DIR: B TOTAL LEN: 31.475 MI. DIST: 03-9 SR: 14
 LEFT MUN: SOUTH CREEK T RIGHT MUN: SOUTH CREEK T

ROARING RUN RD
 (SR4034 SEG 0140/2228) 0720/0000

160558 FT

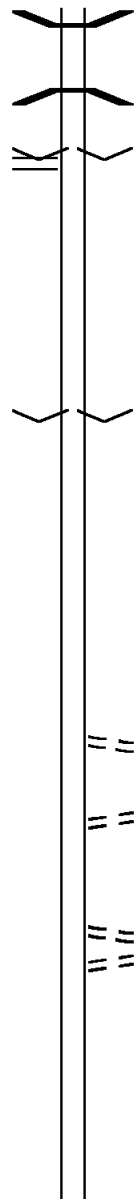
157848 FT

155839 FT

155288 FT

152889 FT

150777 FT



0720/0544 BMS EN 08/0014/0720/0467
 1 0 00020 0 01 1642+75

0720/0467 BMSBG 08/0014/0720/0467
 160558 FT 1 0 00020 0 01 1638+11

0720/0000 LENGTH(AH 1116 BK 2710)

157848 FT 1 0 00020 0 01 1610+89

0710/0000 LENGTH(AH 2710 BK 2009)

155839 FT 1 0 00020 0 01 1590+71

0700/0000 LENGTH(AH 2009 BK 0551)

155288 FT 1 0 00020 0 01 1585+17

0690/0000 LENGTH(AH 0551 BK 2399)

0680/1397 BYPASS RD
 (T846)

0680/0325 LC FOR BYPASS RD
 (CONN)
 152889 FT 1 0 00020 0 01 1561+60

REESER LN
 (T781)

0680/0000 LENGTH(AH 2399 BK 2112)

0670/1588 LC FOR REESER LN
 (CONN)

150777 FT 1 0 00020 0 01 1539+85

0670/0000 LENGTH(AH 2112 BK 2850)

DIR: B TOTAL LEN: 31.475 MI. DIST: 03-9 SR: 14
 LEFT MUN: SOUTH CREEK T RIGHT MUN: SOUTH CREEK T

WILKES RD
(T878)

0660/0763

==

0660/0714 BMS EN 08/0014/0660/0699
 1 0 00020 0 01 1518+09
 TRIBUTARY SOUTH CREEK

0660/0699 BMSBG 08/0014/0660/0699

147927 FT

147927 FT 1 0 00020 0 01 1510+50

5 0660/0000 LENGTH(AH 2850 BK 2350)

0650/1857 BMS EN 08/0014/0650/1830

1 0 00020 0 01 1506+33

CANAAN RUN

0650/1830 BMSBG 08/0014/0650/1830

1 0 00020 0 01 1492+30 145577 FT
 AYRES RD
(T751)

0650/0000

==

145577 FT

5 0650/0000 LENGTH(AH 2350 BK 2225)

0640/2187 MONKEY RUN RD

(T860)

GLEN ST
(T777)

0640/0511
 143352 FT

==

143352 FT 1 0 00020 0 01 1470+33
 THOMPSON HILL RD

(T858)

5 0640/0000 LENGTH(AH 2225 BK 2596)

0630/1303 LEWIS ST
(T849)

LC FOR VORHEES RD
(CONN)
 VORHEES RD
(T826)

140756 FT

0630/0000

==

140756 FT 1 0 00020 0 01 1439+75

5 0630/0000 VILLAGE: GILLETT
 LENGTH(AH 2596 BK 1992)

TRIB TO SOUTH CREEK

STRUCTURE LENGTH 11 FT

0620/1515

==

DIR: B TOTAL LEN: 31.475 MI. DIST: 03-9 SR: 14
 LEFT MUN: SOUTH CREEK T RIGHT MUN: SOUTH CREEK T

LC FOR VORHEES RD
 (CONN)

0620/0837
 138764 FT

1 0 00020 0 01 1408+61
 MOTT TOWN RD
 (T851)

137523 FT
 0610/0000

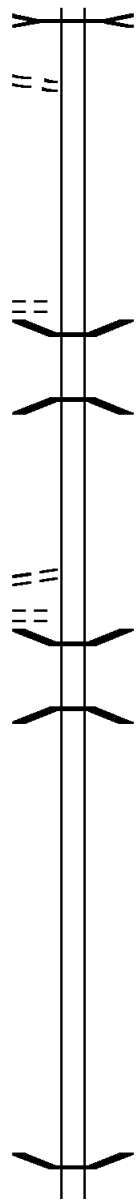
WATSON RD
 (T823)
 LC FOR WATSON RD
 (CONN)

0600/1111
 0600/0977

134287 FT

131251 FT

129164 FT



0620/1469 BMSID 08/0014/0620/1469
 138764 FT 1 0 00020 0 01 1420+17
 0620/0000 LENGTH(AH 1992 BK 1241)
 137523 FT
 0610/0000 LENGTH(AH 1241 BK 3236)
 0600/3176 BMSEN 08/0014/0600/3108
 1 0 00020 0 01 1406+32
 TRIBUTARY SOUTH CREEK
 0600/3108 BMSBG 08/0014/0600/3108
 0600/0509 BMSEN 08/0014/0600/0490
 1 0 00020 0 01 1380+16
 TRIBUTARY SOUTH CREEK
 0600/0490 BMSBG 08/0014/0600/0490
 134287 FT 1 0 00020 0 01 1375+28
 0600/0000 LENGTH(AH 3236 BK 3036)
 131251 FT 1 0 00020 0 01 1344+98
 0590/0000 LENGTH(AH 3036 BK 2087)
 0580/0027 BMSEN 08/0014/0580/0000
 129164 FT 1 0 00020 0 01 1324+15

DIR: B TOTAL LEN: 31.475 MI. DIST: 03-9 SR: 14
 LEFT MUN: SOUTH CREEK T RIGHT MUN: SOUTH CREEK T

KILGORE RD
(T737)

0570/0707
127761 FT

126295 FT

124241 FT

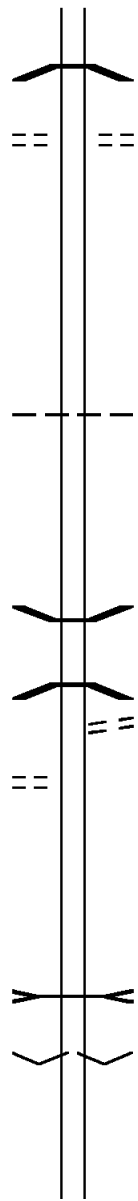
SNEDEKERVILLE RD
(T696)

0540/1399

120894 FT

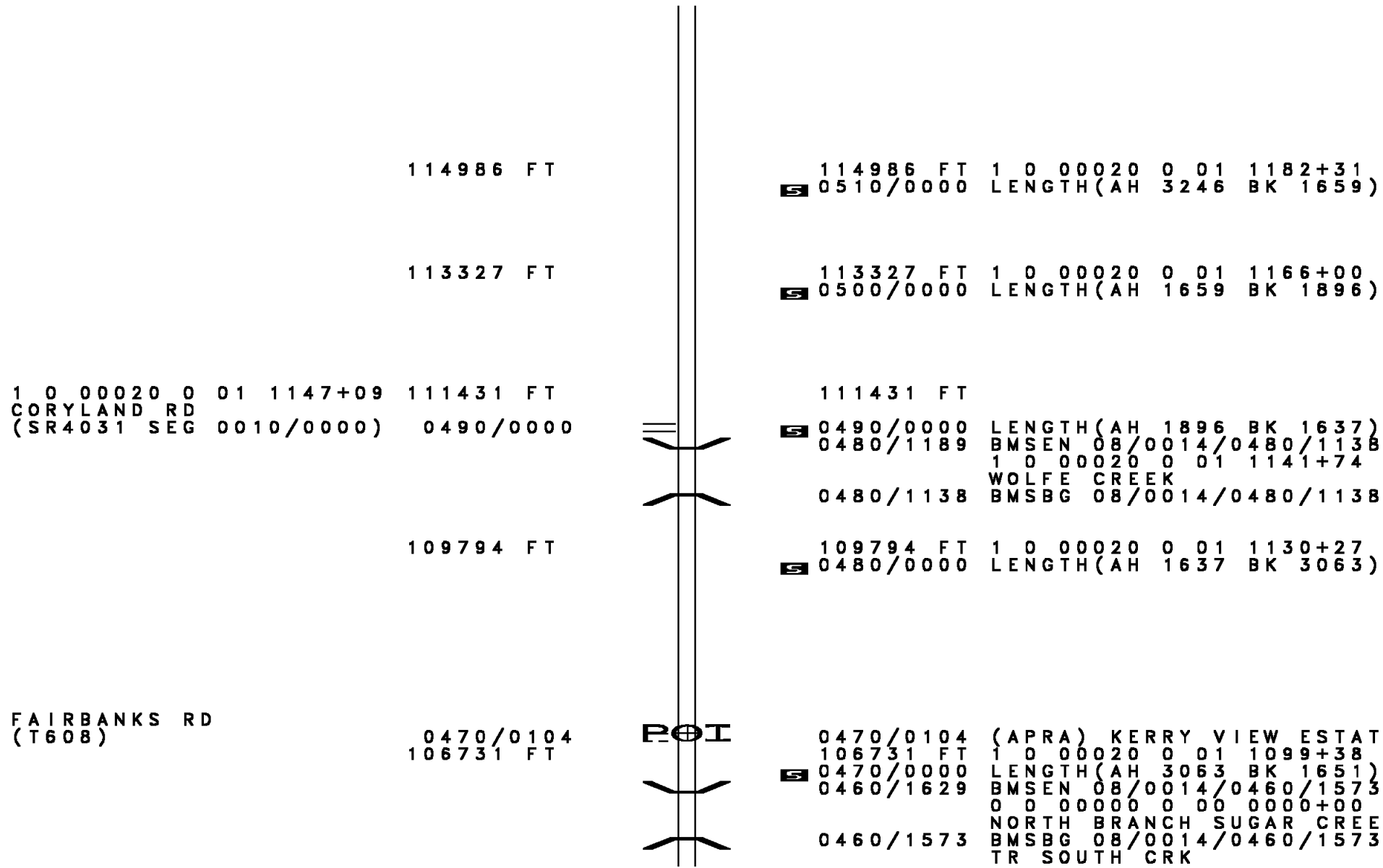
119691 FT

118232 FT



TR. SOUTH CREEK
 BMSBG 08/0014/0580/0000
 LENGTH(AH 2087 BK 1403)
 0580/0000
 KETCHUM RD
 (T822)
 0570/0707
 127761 FT 1 0 00020 0 01 1310+11
 0570/0000 LENGTH(AH 1403 BK 1466)
 126295 FT 1 0 00020 0 01 1295+45
 0560/0000 LENGTH(AH 1466 BK 2054)
 SOUTH CREEK
 COLUMBIA T
 0550/1014
 124241 FT 1 0 00020 0 01 1274+00
 0550/0000 LENGTH(AH 2054 BK 3347)
 0540/2073 BMSSEN 08/0014/0540/2056
 1 0 00020 0 01 1262+10
 TRIB NO BR SOUTH CREEK
 0540/2056 BMSBG 08/0014/0540/2056
 KETCHUM RD
 (T696)
 0540/1896
 120894 FT 1 0 00020 0 01 1241+18
 0540/0000 LENGTH(AH 3347 BK 1203)
 TR SOUTH CRK
 STRUCTURE LENGTH 18 FT
 BMSID 08/0014/0530/0308
 0530/0308 1 0 00020 0 01 1229+56
 VILLAGE: SNEDEKERVILLE
 0530/0000 LENGTH(AH 1203 BK 1459)
 118232 FT 1 0 00020 0 01 1214+79
 0520/0000 LENGTH(AH 1459 BK 3246)

DIR: B TOTAL LEN: 31.475 MI. DIST: 03-9 SR: 14
 LEFT MUN: COLUMBIA T RIGHT MUN: COLUMBIA T



114986 FT

114986 FT 1 0 00020 0 01 1182+31
 5 0510/0000 LENGTH(AH 3246 BK 1659)

113327 FT

113327 FT 1 0 00020 0 01 1166+00
 5 0500/0000 LENGTH(AH 1659 BK 1896)

1 0 00020 0 01 1147+09 111431 FT
 CORYLAND RD
 (SR4031 SEG 0010/0000) 0490/0000

111431 FT
 5 0490/0000 LENGTH(AH 1896 BK 1637)
 0480/1189 BMSSEN 08/0014/0480/1138
 1 0 00020 0 01 1141+74
 WOLFE CREEK
 0480/1138 BMSBG 08/0014/0480/1138

109794 FT

109794 FT 1 0 00020 0 01 1130+27
 5 0480/0000 LENGTH(AH 1637 BK 3063)

FAIRBANKS RD
 (T608)

0470/0104
 106731 FT

POI

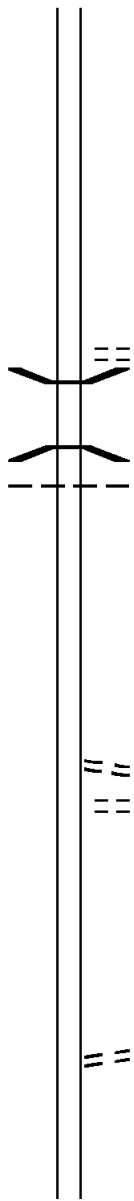
0470/0104 (APRA) KERRY VIEW ESTAT
 106731 FT 1 0 00020 0 01 1099+38
 5 0470/0000 LENGTH(AH 3063 BK 1651)
 0460/1629 BMSSEN 08/0014/0460/1573
 0 0 00000 0 00 0000+00
 NORTH BRANCH SUGAR CREE
 0460/1573 BMSBG 08/0014/0460/1573
 TR SOUTH CRK

DIR: B TOTAL LEN: 31.475 MI. DIST: 03-9 SR: 14
 LEFT MUN: COLUMBIA T RIGHT MUN: COLUMBIA T

Distance (FT)	Structure ID	Structure Name	Length (FT)
105080	0460/1278	LAUREL LAKE RD (T694)	14
101838	0450/0074	TRIB NO BR SOUTH CREEK	
101838	0450/0057	BMSBG 08/0014/0450/0057	
099810	0440/0015	BMSSEN 08/0014/0440/0000	
097371	0430/2086	MURRAY DR (T693)	
0430/1930	0430/1930	AUSTINVILLE RD (SR4016 SEG 0140/0233)	
097371	0430/0000	VILLAGE: COL CROSS RD SPRINGFIELD RD (SR4014 SEG 0010/0000)	

DIR: B TOTAL LEN: 31.475 MI. DIST: 03-9 SR: 14
 LEFT MUN: COLUMBIA T RIGHT MUN: COLUMBIA T

093564 FT



093564 FT 1 0 00020 0 01 0968+68

OLD KENNEDY RD
(T867)

5 0420/0000 LENGTH(AH 3807 BK 3081)
 0410/2990 BMSEN 08/0014/0410/2973

1 0 00020 0 01 0967+59
 TR. TO SOUTH CREEK

0410/2973 BMSBG 08/0014/0410/2973

COLUMBIA
 TROY T

0410/2634

090483 FT

090483 FT 1 0 00020 0 01 0937+62

HAVENS RD
(T540)

5 0410/0000 LENGTH(AH 3081 BK 2968)
 MOTEL RD

(T543)

0400/2393

087515 FT

5 087515 FT 1 0 00020 0 01 0908+19
 0400/0000 LENGTH(AH 2968 BK 2751)

HAVENS RD
(T540)

0390/1876

DIR: B TOTAL LEN: 31.475 MI. DIST: 03-9 SR: 14
 LEFT MUN: TROY T RIGHT MUN: TROY T

Segment Description	Stationing	Length (FT)	Notes
			(APRA) CUMMINGS LUMBER PRIVATE DR (PRDR)
	084764 FT		0390/0052
			084764 FT 1 0 00020 0 01 0880+68
GATE 3 LN (TWP)	0382/1950		5 0390/0000 LENGTH(AH 2751 BK 2192)
			(APRA) PENNDOT STOCKPILE 09 (GOVT) CEMETERY RD (TWP)
GATE 2 LN (TWP)	0382/0330		082572 FT 1 0 00020 0 01 0858+76
	082572 FT		5 0382/0000 LENGTH(AH 2192 BK 2250)
			(APRA) PENNDOT STOCKPILE 09 (GOVT) CEMETERY RD (TWP)
GATE 1 LN (TWP)	0372/0915		0372/1442
			0372/1388
	080322 FT		080322 FT 0 0 00000 0 00 0000+00
			ELMIRA ST (SR0006 SEG 0170/0709)
			NC SR 0014 SH INTER-BK
			ELMIRA ST (SR0006 SEG 0170/0709)
	080322 FT		5 0372/0000 LTH AH 002250 BK 004140
			080322 FT LTH AH 004140 BK 000713
			INTER-AHD ELMIRA ST (SR0006 SEG 0160/0000)
MAIN ST (SR0006 SEG 0160/0000)	0360/0713		0360/0713 TROY BORO AL (BORO)
			0360/0627 (BORO)
			0360/0560 (BORO)
BORO AL (BORO)	0360/0313		0360/0313 (BORO)
REDINGTON AV (BORO)	0360/0075		
			RAILROAD ST (BORO)
	079609 FT		0360/0069 (BORO)
			0360/0034 BMSSEN 08/0014/0360/0000
			079609 FT 1 0 00020 0 01 0791+97

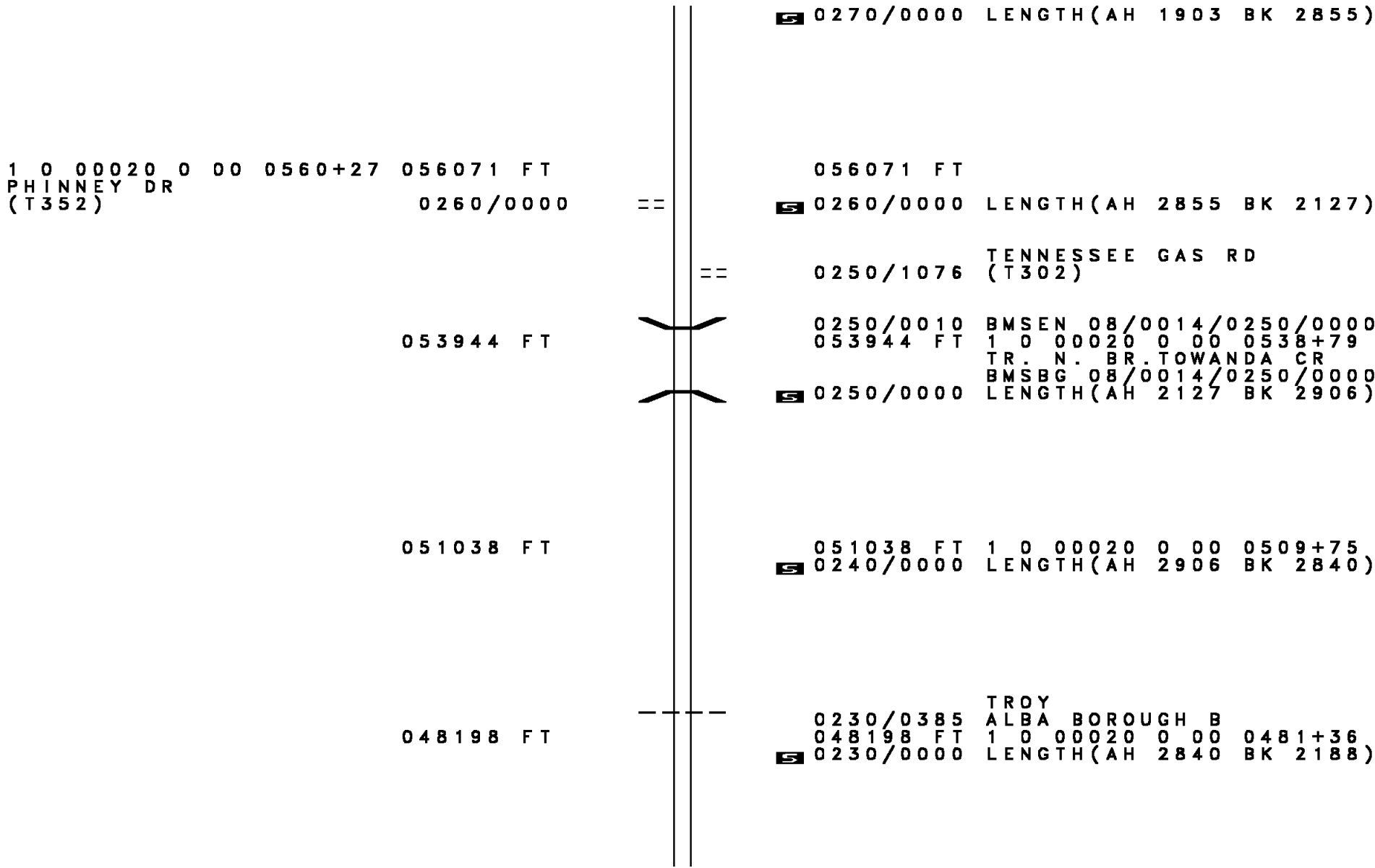
DIR: B TOTAL LEN: 31.475 MI. DIST: 03-9 SR: 14
 LEFT MUN: TROY BOROUGH B RIGHT MUN: TROY BOROUGH B

Stationing	Street Name	Length	Notes
0360/0000	WEST BRANCH SUGAR CREEK	078361 FT	BMSBG 08/0014/0360/0000 LENGTH(AH 0713 BK 1248)
0350/0000	CHESTNUT ST (BORO)	0350/0000	078361 FT LENGTH(AH 1248 BK 2451)
0340/2018	RAILROAD ST (BORO)		
0340/0990	WEIGESTER ST (BORO)		
0340/0639	BMSBG 08/0014/0340/0602		0 0 00000 0 00 0000+00 P3
0340/0602	FALL BROOK BMSBG 08/0014/0340/0602		
0340/0276	CASE ST (BORO)	075910 FT	
075910 FT	NC CANTON ST	1 0 00020 0 01 0754+66	
0340/0000	FALL BROOK RD (SR3032 SEG 0070/3356)		EUREKA DR (BORO) TROY BOROUGH TROY T
0340/0000			LENGTH(AH 2451 BK 1494)
074416 FT		1 0 00020 0 01 0739+46	
0330/0000			LENGTH(AH 1494 BK 2855)
0320/1027	BEAVERDALE RD (SR3036 SEG 0010/0000)		
071561 FT		1 0 00020 0 01 0710+88	
0320/0000			LENGTH(AH 2855 BK 2139)
0310/1928	KNIGHTS DR (T336)		

DIR: B TOTAL LEN: 31.475 MI. DIST: 03-9 SR: 14
 LEFT MUN: TROY T RIGHT MUN: TROY T


Stationing	Segment	Length	Notes
069422 FT	0310/0000	0693+70	LENGTH(AH 2139 BK 3090)
MYAL DR (T590)	0300/1352		
1 0 00020 0 00 0663+25	066332 FT		MUD CREEK RD (SR3034 SEG 0010/0000)
CEASE DR (T522)	0300/0000		
	0290/3186	0631+05	LENGTH(AH 3090 BK 3238) BMSBN 08/0014/0290/3163 1 0 00020 0 00 0631+05 TRIB SOUTH FORK SUGAR C
	0290/3163		BMSBG 08/0014/0290/3163
	0290/1899		ROUTE 514 (SR0514 SEG 0010/0000)
063094 FT	0290/0000	0631+05	LENGTH(AH 3238 BK 2265)
060829 FT	0280/0000	0607+85	LENGTH(AH 2265 BK 1903)
058926 FT		0588+82	

DIR: B TOTAL LEN: 31.475 MI. DIST: 03-9 SR: 14
 LEFT MUN: TROY T RIGHT MUN: TROY T



DIR: B TOTAL LEN: 31.475 MI. DIST: 03-9 SR: 14
 LEFT MUN: ALBA BOROUGH B RIGHT MUN: ALBA BOROUGH B


Stationing	Segment	Length	Notes
046010 FT			
ALBA MTN RD (T527)	0210/0046	045125 FT	046010 FT 1 0 00020 0 00 0459+49 CEMETERY ST (BORO) LENGTH(AH 2188 BK 0885)
	0200/1046	045125 FT	045125 FT 1 0 00020 0 00 0450+65 WINDFALL RD (SR3028 SEG 0010/0000) LENGTH(AH 0885 BK 1046) BMSBN 08/0014/0200/1028
	0200/1028	044079 FT	0200/1028 BMSBG 08/0014/0200/1028 SISTER ST (BORO) 044079 FT 1 0 00020 0 00 0450+35 ALBA CREEK
	0200/0578	044079 FT	0200/0578 (BORO) 044079 FT 1 0 00020 0 00 0440+08 ALBA BOROUGH CANTON T
TARBOX LN (PRDR)	0190/1266	041624 FT	0200/0000 LENGTH(AH 1046 BK 2455)
	0190/0000	041624 FT	041624 FT 1 0 00020 0 00 0415+51 LENGTH(AH 2455 BK 3300)
NEWELL RD (T316)	0180/1955	038324 FT	
LANDIS RD (T529)	0180/0000	038324 FT	0180/0000 LENGTH(AH 3300 BK 3337)
	0170/1833		MCMURRAY RD (T326)



DIR: B TOTAL LEN: 31.475 MI. DIST: 03-9 SR: 14
LEFT MUN: CANTON B RIGHT MUN: CANTON B

Stationing	Stationing	Stationing	Description
(SR3016 SEG 0050/1606) 0140/0000	0140/0000	0140/0000	LENGTH(AH 3326 BK 1441) MILL CREEK STRUCTURE LENGTH 24 FT
		0130/1391	BMSID 08/0014/0130/1391 W CARSON ST
		0130/0823	(BORO)
TRIPPE ST (BORO) 0130/0783	0130/0783		
		0130/0367	W TIOGA ST (BORO)
025088 FT	025088 FT	1 0 00020 0 00 0250+42	NC TROY ST
			W UNION ST (BORO)
E UNION ST (BORO) 0130/0000	0130/0000	0130/0000	LENGTH(AH 1441 BK 1005)
(BORO) AL 0120/0501	0120/0501		
(BORO) AL 0120/0343	0120/0343		
(BORO) AL 0120/0215	0120/0215		
(BORO) AL 0120/0064	0120/0064		
(BORO) 024083 FT	024083 FT	1 0 00020 0 00 0240+26	MAIN ST (SR0414 SEG 0020/0000)
		0120/0000	LENGTH(AH 1005 BK 1479)
LYCOMING ST (BORO) 0110/1415	0110/1415	0110/1415	
		0110/0937	SECOND ST (BORO)
		0110/0628	NC SULLIVAN ST SULLIVAN ST (BORO)
		0110/0017	BMSEN 08/0014/0110/0000 1 0 00020 0 00 0224+92
022604 FT	022604 FT		UNNAMED TR TOWANDA CREEK BMSBG 08/0014/0110/0000
		0110/0000	LENGTH(AH 1479 BK 2557)
			CANTON CANTON T
		0100/0349	
020047 FT	020047 FT	1 0 00020 0 00 0200+45	

DIR: B TOTAL LEN: 31.475 MI. DIST: 03-9 SR: 14
 LEFT MUN: CANTON B RIGHT MUN: CANTON B



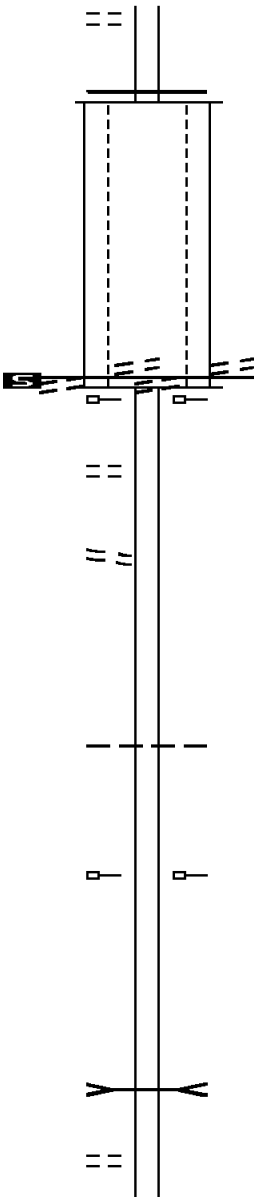
DIR: B TOTAL LEN: 31.475 MI. DIST: 03-9 SR: 14
 LEFT MUN: CANTON T RIGHT MUN: CANTON T

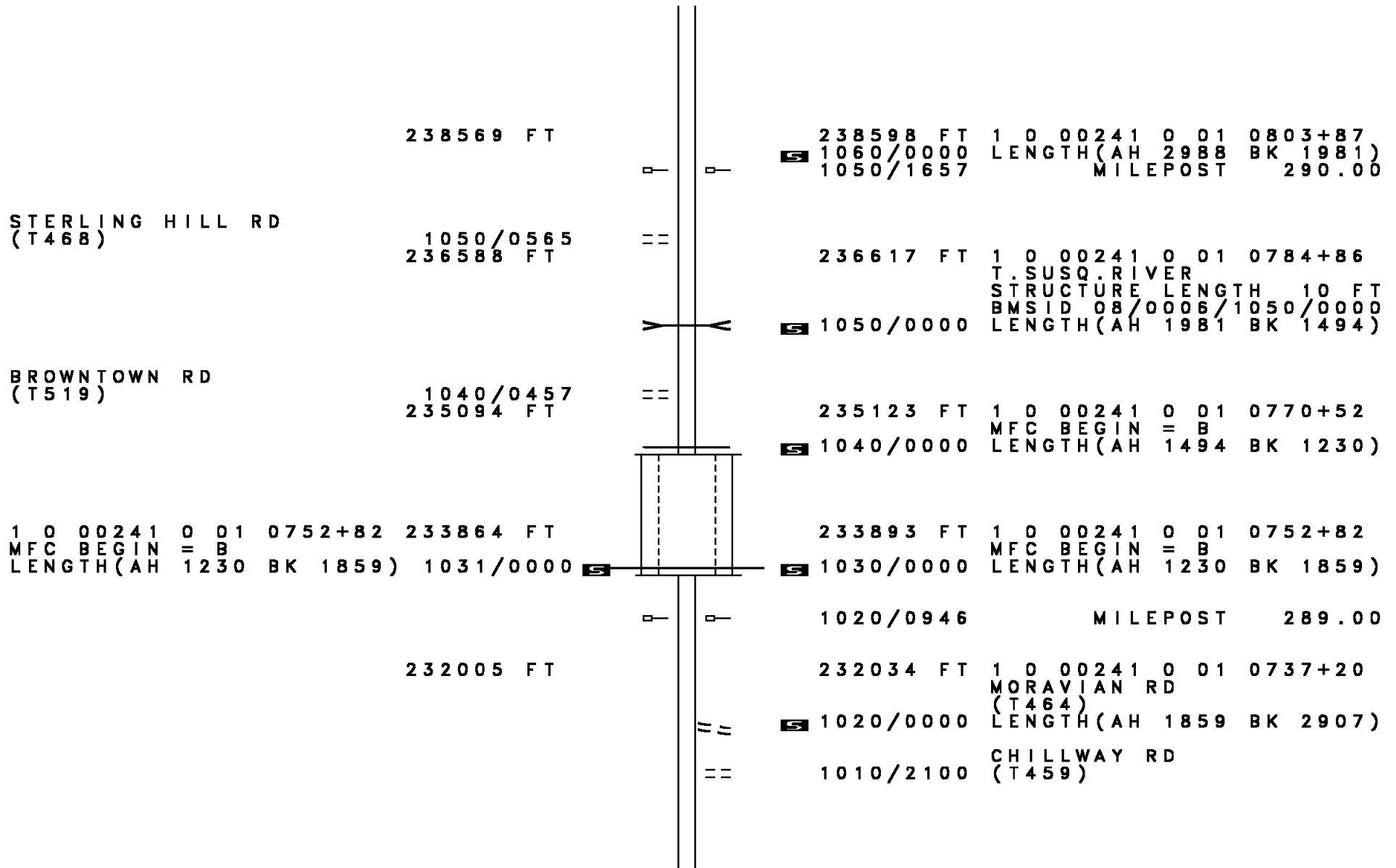
ROAD NAME / SEGMENT	START POINT (FT)	END POINT (FT)	DESCRIPTION
	009337	009337	BMS EN 08/0014/0050/0000 1 0 00020 0 00 0093+35 TRIBUTARY TOWANDA CREEK
SPENCER RD (SR3014 SEG 0010/1847)	0040/2132	0050/0000	BMSBG 08/0014/0050/0000 LENGTH(AH 2955 BK 2637)
PRESTON RD (T307)	0040/1494	006700	
	006700	006700	1 0 00020 0 00 0066+94 GROVER RD (SR3012 SEG 0010/0000)
		0030/1828	LENGTH(AH 2637 BK 2575) FOR SR 0014 AND 3012 (CONN)
	004125	004125	1 0 00020 0 00 0041+23 TAYLOR RD (T305)
		0030/0000	LENGTH(AH 2575 BK 2359)
MCCRACKEN RD (T534)	001766	001766	1 0 00020 0 00 0016+83 VILLAGE: GROVER
	0020/0000	0020/0000	LENGTH(AH 2359 BK 1766)
	000000	000000	1 0 00020 0 00 0000+00 NC SR 0014 SH INTER-BK SR 0014 SH (SR0014 SEG 0160/1703) MFC BEGIN = C BK-TIOGA (58)
		0010/0000	LENGTH(AH 1766 BK 0000)

260792 FT		260821 FT	AH-WYOMING	(65)
		INTER-AHD	ROOSEVELT HW	
		1150/0665	(SR0006 SEG 0010/0000)	
260127 FT		260156 FT	1 0 00241 0 01 1018+27	
		1150/0000	LENGTH(AH 0665 BK 1953)	
		1140/1196	MILEPOST	294.00
258174 FT		258203 FT	1 0 00241 0 01 0998+84	
		1140/0000	LENGTH(AH 1953 BK 2400)	
255774 FT		255803 FT	1 0 00241 0 01 0974+79	
		1130/0000	LENGTH(AH 2400 BK 2514)	
		1120/0823	MILEPOST	293.00
253260 FT		253289 FT	1 0 00241 0 01 0949+60	
		1120/0000	LENGTH(AH 2514 BK 2854)	
SHUMWAY RD (T492)	1110/1520	1110/1520	CROSS RD (T492)	
LATTIMORE RD		1110/0185	LATTIMORE RD (T461)	

DIR: B TOTAL LEN: 49.398 MI. DIST: 03-9 SR: 6
 LEFT MUN: TUSCARORA T RIGHT MUN: TUSCARORA T

Stationing	Distance (FT)	Structure / Feature	Notes
1110/0168	250406	==	
1110/0000	250435	5	MFC BEGIN = B LENGTH(AH 2854 BK 1508)
1100/0000	248927	5	CORNELL RD (T524) DINER RD (T524) MFC BEGIN = B LENGTH(AH 1508 BK 3407) MILEPOST 292.00
1090/2678	245491	==	
1090/1657	242524	==	
1080/0000	245520	5	TUSCARORA WYALUSING T LENGTH(AH 3407 BK 2967)
1080/0995	242553		MILEPOST 291.00
1080/0000	241586	5	T.SUSQ.RIVER STRUCTURE LENGTH 12 FT BMSID 08/0006/1070/0029 LENGTH(AH 2967 BK 0967)
1070/0000	241557	5	LENGTH(AH 0967 BK 2988)



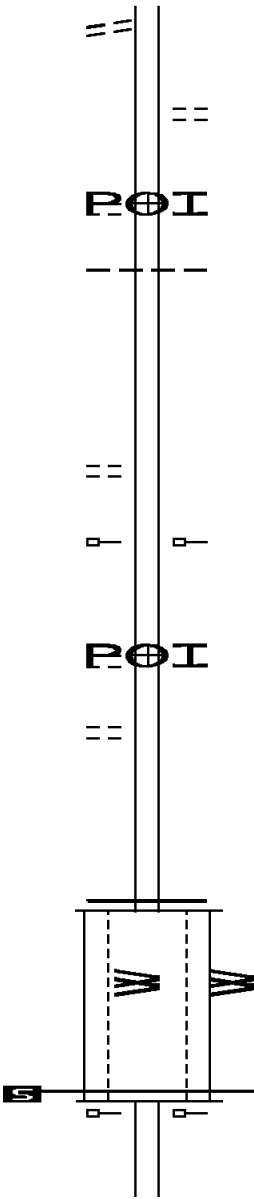


DIR: B TOTAL LEN: 49.398 MI. DIST: 03-9 SR: 6
 LEFT MUN: WYALUSING T RIGHT MUN: WYALUSING T

	229098 FT			229127 FT	1 0 00241 0 01 0708+96
				1010/0000	LENGTH(AH 2907 BK 2787)
				1000/1340	MILEPOST 288.00
BOWLING ALLEY RD (T530)	1000/0672			226340 FT	1 0 00241 0 00 0680+74
	226311 FT				WYALUSING/NEW ALBANY RD (SR2010 SEG 0250/2551)
				1000/0000	LENGTH(AH 2787 BK 0830)
	225481 FT			225510 FT	1 0 00014 0 01 0050+14
				0990/0000	LENGTH(AH 0830 BK 0885)
	224596 FT			224625 FT	1 0 00014 0 01 0059+29
				0980/0000	LENGTH(AH 0885 BK 1093)
				0970/0696	BMS EN 08/0006/0970/0573 NC GRAND ARMY OF REPUBLIC HW
				0970/0636	WYALUSING B 1 0 00014 0 00 0053+49
				0970/0573	WYALUSING CREEK BMSBG 08/0006/0970/0573
TO 1074/0010 SH (CONN) BRIDGE ST (SR1074 SEG 0010/0000) FRONT ST (BORO)	0970/0560			223532 FT	1 0 00014 0 00 0060+08
	0970/0478				CANAL ST (BORO)
	0970/0341			0970/0000	LENGTH(AH 1093 BK 1856)
	223503 FT			0960/1564	JOHN ST (BORO)
CHURCH ST (SR0706 SEG 0010/0000)	0970/0000			0960/1246	SECOND ST (BORO)
FIRST ST (BORO)	0960/1548			0960/0846	THIRD ST (BORO)
				0960/0759	MILEPOST 287.00
HOMET HEIGHTS RD					

DIR: B TOTAL LEN: 49.398 MI. DIST: 03-9 SR: 6
 LEFT MUN: WYALUSING B RIGHT MUN: WYALUSING B

Property/Segment	Address/Segment	Length (FT)	Notes	Address/Segment	Length (FT)	Notes
(BORO)	0960/0485 221647 FT			221676 FT	1 0 00241 0 00	0635+37 FIFTH ST (BORO)
				0960/0000		LENGTH(AH 1856 BK 1745)
PRIVATE DR (PRDR)	0950/0679		POI	0950/0679		(APRA) MOUNTAIN ENERGY NC STATE ST
	219902 FT			0950/0434		WYALUSING T
				219931 FT	1 0 00241 0 00	0617+85
				0950/0000		LENGTH(AH 1745 BK 2973)
HOMET CROSS RD (T495)	0940/1185					
	216929 FT			0940/0105		MILEPOST 286.00
				216958 FT	1 0 00241 0 00	0588+01
				0940/0000		LENGTH(AH 2973 BK 1994)
PRIVATE DR (PRDR)	0930/1106		POI	0930/1106		(APRA) B & K EQUIPMENT
OLD STAGECOACH RD (T472)	0930/0465 214935 FT					
	214008 FT			214964 FT	1 0 00241 0 00	0567+99
				0930/0000		LENGTH(AH 1994 BK 0927)
				214037 FT	1 0 00241 0 00	0558+69
				0920/0000		MFC BEGIN = B LENGTH(AH 0927 BK 1759)
(SR9404 SEG 0010/0230) (SR9404 SEG 0010/0000)	0911/1078 0911/0794			0910/1083 0910/0784		(SR9404 SEG 0010/0230) (SR9404 SEG 0010/0000)
1 0 00241 0 00 0541+04	212250 FT			212278 FT	1 0 00241 0 00	0541+04
MFC BEGIN = B				0910/0000		MFC BEGIN = B
LENGTH(AH 1758 BK 3392)	0911/0000			0900/2990		LENGTH(AH 1759 BK 3392) MILEPOST 285.00



DIR: B TOTAL LEN: 49.398 MI. DIST: 03-9 SR: 6
 LEFT MUN: WYALUSING T RIGHT MUN: WYALUSING T

Stationing	Segment	Length	Start Station	End Station	Notes
208858 FT	0900/1135	208886 FT	1 0 00241 0 00 0506+99	BAYESA DR (PRDR)	
SAW MILL RD (T466)	0890/2177	0900/0000	TO-THE-FERRY RD (SR2038 SEG 0020/3589)		
1 0 00241 0 00 0484+81	206639 FT	206667 FT	POND HOLLOW RD (T462)		
SHORT CUT RD (T485)	0890/0000	0890/0000	LENGTH(AH 2219 BK 2584)		
204055 FT	0880/2470	0880/2470	MILEPOST 284.00		
201904 FT	0880/0000	204083 FT	1 0 00241 0 00 0458+50		
LOCUST RD (T475)	0870/0000	0880/0000	LENGTH(AH 2584 BK 2151)		
201932 FT	0870/0000	201932 FT	1 0 00241 0 00 0437+61		
199991 FT	0860/1314	200019 FT	HOMETS FERRY RD (SR2025 SEG 0070/2575)		
	0860/0000	0860/0000	LENGTH(AH 2151 BK 1913)		
			MILEPOST 283.00		
			1 0 00241 0 00 0418+14		
			LIME HILL RD (T473)		
			LENGTH(AH 1913 BK 2681)		

DIR: B TOTAL LEN: 49.398 MI. DIST: 03-9 SR: 6
 LEFT MUN: WYALUSING T RIGHT MUN: WYALUSING T

Segment Description	Segment ID	Length (FT)	Start Station	End Station	Notes
LIME HILL RD (T473)	0850/2649				
SR 0409 SH (SR0409 SEG 0010/0000)	0850/1034	197310			
MARIE ANTOINETTE OVERLO (SR9203 SEG 0010/0000)	0840/1788	197338	0850/0000	0391+44	LENGTH(AH 2681 BK 2049)
1 0 00241 0 00 0371+04 TWIN CUTS RD (T486)	0840/0000	195261	0840/0764	282.00	MILEPOST
		193281	0840/0000		WYALUSING STANDING STONE T LENGTH(AH 2049 BK 1980)
		193309	0830/0000	0351+44	LENGTH(AH 1980 BK 2092)
		191189	0820/0000	0330+50	LENGTH(AH 2092 BK 1897)
RUMMERFIELD CREEK RD (SR1021 SEG 0010/0000)	0810/1330	189292	0810/1466	281.00	MILEPOST
			0810/0745		RUMMERFIELD STRUCTURE LENGTH 29 FT BMSID 08/0006/0810/0745
			0810/0000	0310+51	LENGTH(AH 1897 BK 3045)
			0800/2866		CLAGETT RD (T624)
					RIVER RD

DIR: B TOTAL LEN: 49.398 MI. DIST: 03-9 SR: 6
 LEFT MUN: STANDING STONE T RIGHT MUN: STANDING STONE T

1 0 00241 0 00 0187+10 176989 FT
 CHUCKS RD
 (T585) 0760/0000

177017 FT TRACY RD
 (T580)
 0760/0000 LENGTH(AH 2802 BK 2353)

174636 FT

0750/0288 MILEPOST 278.00
 174664 FT 1 0 00241 0 00 0163+60
 VOUGHT CREEK
 STRUCTURE LENGTH 13 FT
 BMSID 08/0006/0750/0000
 0750/0000 LENGTH(AH 2353 BK 1775)

1 0 00241 0 00 0145+67 172861 FT
 VALLEY RD
 (SR1025 SEG 0010/0000) 0740/0000

172889 FT GOFF RD
 (T588)
 0740/0000 LENGTH(AH 1775 BK 1618)

171243 FT

0730/0132 RIVER RD
 171271 FT (T610)
 0730/0000 1 0 00241 0 00 0130+00
 LENGTH(AH 1618 BK 2646)
 RETAINING WALL END
 0720/2612 BMSID 08/0006/0720/2174
 RETAINING WALL BEGIN
 0720/2174 BMSID 08/0006/0720/2174
 RETAINING WALL END
 0720/2046 BMSID 08/0006/0720/1711
 RETAINING WALL BEGIN
 0720/1711 BMSID 08/0006/0720/1711
 RETAINING WALL END
 0720/1496 BMSID 08/0006/0720/1429
 RETAINING WALL BEGIN
 0720/1429 BMSID 08/0006/0720/1429
 RETAINING WALL END
 0720/1358 BMSID 08/0006/0720/1191
 RETAINING WALL BEGIN
 0720/1191 BMSID 08/0006/0720/1191
 0720/1022 MILEPOST 277.00

0720/0412 RETAINING WALL END
 BMSID 08/0006/0720/0223
 RETAINING WALL BEGIN

DIR: B TOTAL LEN: 49.398 MI. DIST: 03-9 SR: 6
 LEFT MUN: STANDING STONE T RIGHT MUN: STANDING STONE T

Stationing (Left)	Stationing (Right)	Structure / Feature	Notes
168597 FT	0720/0223	BMSID 08/0006/0720/0223	
	168625 FT	1 0 00241 0 00 0103+36	
	0720/0000	LENGTH(AH 2646 BK 2084)	
	0710/2000	STANDING STONE WYSOX T	
RED ROCK RD (T565)	0710/1303		
166513 FT	166541 FT	1 0 00241 0 00 0082+39	
		T. SUSQ. RIVER STRUCTURE LENGTH 10 FT	
	0710/0000	BMSID 08/0006/0710/0000	
		LENGTH(AH 2084 BK 1689)	
PRIVATE DR (PRDR)	0700/0736		
164824 FT	0700/0736	(APRA) WYSOX M H PARK	
	164852 FT	1 0 00241 0 00 0064+96	
	0700/0000	LENGTH(AH 1689 BK 2325)	
	0690/1904	MILEPOST 276.00	
COOLBAUGH RD (SR1012 SEG 0010/0000)	0690/1622		
162499 FT	0690/0097	BMSEN 08/0006/0690/0000	
	162527 FT	1 0 00241 0 00 0041+52	
		WYSOX CREEK	
	0690/0000	BMSBG 08/0006/0690/0000	
		LENGTH(AH 2325 BK 1668)	
160831 FT	160859 FT	1 0 00241 0 00 0024+30	
	0680/0000	LENGTH(AH 1668 BK 2354)	
	0670/0713	MILEPOST 275.00	
158477 FT	158505 FT	1 0 00241 0 00 0000+00	
		NC GRAND ARMY OF REPUBLIC HW	
		AZILUM ST	

DIR: B TOTAL LEN: 49.398 MI. DIST: 03-9 SR: 6
 LEFT MUN: WYSOX T RIGHT MUN: WYSOX T

FROM 0187/0510 SH
 (CONN)

0660/1327

PIPHER ST
 (T614)

157084 FT

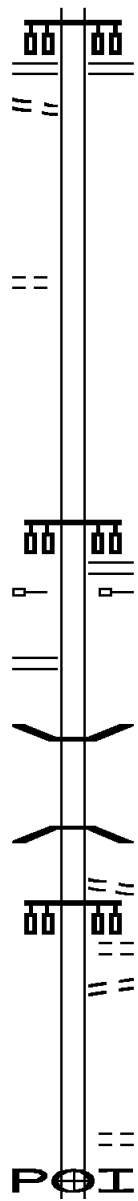
0650/2569

154001 FT

LANING CREEK RD
 (SR1033 SEG 0010/0000)

0640/0997

152032 FT



(SR0187 SEG 0510/0000)
 0670/0000 LENGTH(AH 2354 BK 1393)
 157112 FT 1 0 00015 0 00 0129+00
 0660/0000 LENGTH(AH 1393 BK 3083)
 154029 FT 1 0 00015 0 00 0099+27
 CRAFTMASTER RD
 (SR2032 SEG 0070/1317)
 0650/0000 LENGTH(AH 3083 BK 1969)
 0640/1841 MILEPOST 274.00
 0640/0082 BMSBN 08/0006/0640/0000
 152060 FT 1 0 00015 0 00 0079+55
 LANING CREEK
 BMSBG 08/0006/0640/0000
 0640/0000 LENGTH(AH 1969 BK 2782)
 LC FROM BRAD. TOWNE CTR
 0630/2449 (CONN)
 BRADFORD TOWNE CENTER
 (PRDR)
 0630/2371 LC TO BRAD. TOWNE CTR
 0630/2277 (CONN)
 0630/0558 SULLIVAN ST
 (T610)
 (APRA) WICKWIRE SUPPLY
 SUSQUEHANNA ST

DIR: B TOTAL LEN: 49.398 MI. DIST: 03-9 SR: 6
 LEFT MUN: WYSOX T RIGHT MUN: WYSOX T

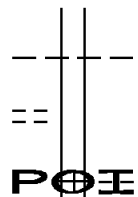
Stationing	Distance (FT)	Notes	Stationing	Distance (FT)	Notes
	149250		0630/0202	149278	(T612)
EAST ST (TBC)	0630/0000		1 0 00015 0 00 0051+62		EMORY RD
	148215		(T616)		
PENNSYLVANIA AV (TBC)	0620/0000		5 0630/0000		LENGTH(AH 2782 BK 1035)
OLD ROUTE 6 (T577)	0620/0000	POI	0620/0356	148243	MILEPOST 273.00
	0610/2376		1 0 00015 0 00 0041+30		(APRA) CHAFFEE M.H. PARK
			5 0620/0000		LENGTH(AH 1035 BK 2734)
			0610/2361		LEISURE DR
			0610/2036		(SR2032 SEG 0010/0000)
					BMSEN 08/0006/0610/0240
			0610/1218		WYSOX TOWANDA B
					1 0 00000 0 00 0000+00
	145481		0610/0240		JOHN B. MERRILL PARKWAY
			145509		BMSBG 08/0006/0610/0240
					0 0 00000 0 00 0000+00
					MAIN ST
					(SR2027 SEG 0040/1653)
					NC GO LDEN MILE RD
					MEANS ST
			5 0610/0000		(BORO)
					LENGTH(AH 2734 BK 1164)
					ELIZABETH ST
			0604/0703		(BORO)
					WASHINGTON ST
			0604/0355		(BORO)
					BORO AL
			0604/0207		(BORO)
BEIDELMAN AL (BORO)	0604/0098				BRIDGE STREET HILL RD
1 0 00017 0 00 0863+03	144317				(SR3018 SEG 0100/0704)
BRIDGE ST (BORO)	0604/0000		5 0604/0000		LENGTH(AH 1164 BK 0660)
					PINE ST
			0600/0287		(BORO)
COURT ST (BORO)	0600/0142				1 0 00015 0 00 0000+00
	143657		5 0600/0000		LENGTH(AH 0660 BK 0423)
					POPLAR ST

DIR: B TOTAL LEN: 49.398 MI. DIST: 03-9 SR: 6
 LEFT MUN: TOWANDA B RIGHT MUN: TOWANDA B

Location	Segment	Length	Notes
PARK ST (BORO)	0590/0332	143234 FT	0590/0375 (BORO)
			143262 FT 1 0 00212 0 02 1468+57
			STATE ST (BORO)
			LENGTH (AH 0423 BK 1082)
			MILEPOST 272.00
JEFFERSON ST (BORO)	0580/0597		0580/0716 (BORO)
			0580/0222 (BORO)
			LOMBARD ST (BORO)
			TRIB NORTH BR SUSQ RVR
			STRUCTURE LENGTH 8 FT
MAIN ST (SR1039 SEG 0004/0000)	0580/0050	142152 FT	0580/0068 BMSID 08/0006/0580/0068
			ELM ST (BORO)
MIX AV (BORO)	0580/0000		0580/0050 (BORO)
			142180 FT 1 0 00212 0 02 1457+75
			NC MAIN ST
			LENGTH (AH 1082 BK 2423)
			CHESTNUT ST (BORO)
			0570/1881 (BORO)
			HUSTON ST (BORO)
BARSTOW AV (BORO)	0570/1199		0570/1299 (BORO)
WALNUT ST (BORO)	0570/0619		
LOCUST ST (BORO)	0570/0206	139729 FT	139757 FT 1 0 00212 0 02 1433+53
			NC REUTER BL ANN ST (BORO)
PENNDOT STOCKPILE 01 (GOVT)	0560/1400		0570/0000 LENGTH (AH 2423 BK 1911)
			0560/1400 (APRA) PENNDOT STOCKPIL
			OAK ST (BORO)
PACKER AV (SR1018 SEG 0010/0000)	0560/0813		0560/0930 (BORO)
KINGSBURY AV (BORO)	0560/0452		
PRATT AV (BORO)	0560/0086	137818 FT	0560/0225 MILEPOST 271.00
			137846 FT 1 0 00212 0 02 1414+20
			NC YORK AV

DIR: B TOTAL LEN: 49.398 MI. DIST: 03-9 SR: 6
 LEFT MUN: TOWANDA B RIGHT MUN: TOWANDA B

HOSPITAL DR
 (T590) 0550/3384



POE

MERRILL PY
 (TBC) 0550/2292
 JAMES ST
 (SR1041 SEG 0010/0000) 0550/1875

HILLCREST DR
 (T580) 0550/1200
 HILLCREST DR
 (T580) 0550/0769

134123 FT

CHURCH HILL DR
 (T581) 0540/3207

CAMPBELL RD
 (T574) 0540/0000

0560/0000 TOWANDA
 NORTH TOWANDA T
 LENGTH(AH 1911 BK 3695)

0550/3185 (APRA) GPU ENERGY
 COLONIAL DR
 (T596)
 0550/2642 EDWARD RD
 (T597)
 PATTERSON BL
 (SR2036 SEG 0020/1670)

0550/2292
 0550/1691 RACE ST
 (T557)

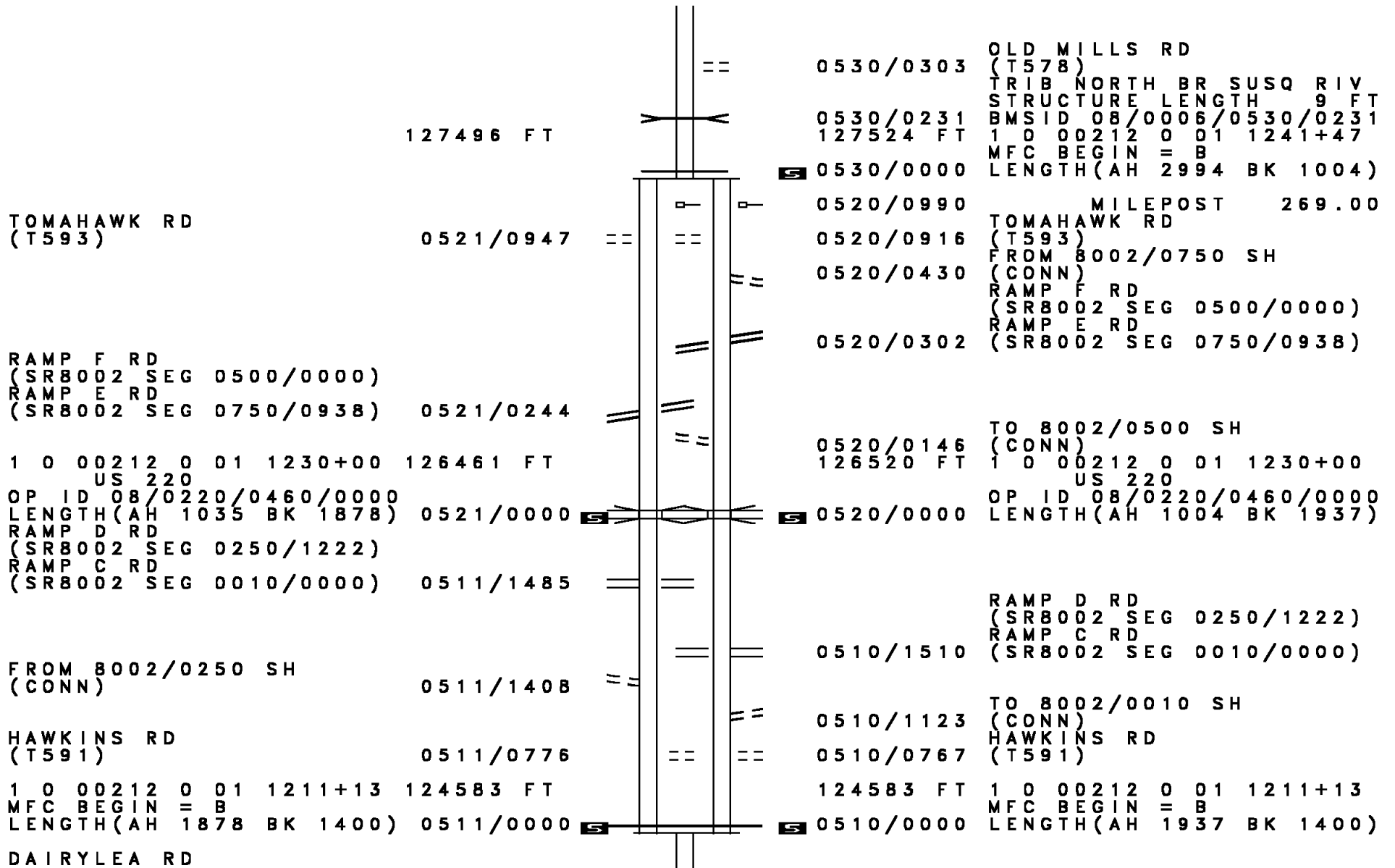
134151 FT 1 0 00212 0 01 1304+80
 TRAVIS RD
 (T892)
 0550/0000 LENGTH(AH 3695 BK 3633)

0540/2577 T. SUSQ. R.
 STRUCTURE LENGTH 9 FT
 0540/2229 BMSID 08/0006/0540/2577
 MILEPOST 270.00

0540/1420 BMSEN 08/0006/0540/1134
 1 0 00212 0 01 1270+29
 SUGAR CREEK
 0540/1134 BMSBG 08/0006/0540/1134

0540/0167 MCEWEN RD
 (T573)
 130518 FT 1 0 00212 0 01 1270+29
 NC REUTER BL
 0540/0000 LENGTH(AH 3633 BK 2994)

DIR: B TOTAL LEN: 49.398 MI. DIST: 03-9 SR: 6
 LEFT MUN: NORTH TOWANDA T RIGHT MUN: NORTH TOWANDA T



DIR: B TOTAL LEN: 49.398 MI. DIST: 03-9 SR: 6
 LEFT MUN: NORTH TOWANDA T RIGHT MUN: NORTH TOWANDA T

Distance (FT)	Segment ID	Structure / Milepost	Length (FT)	Coordinates (AH/BK)
111104	0460/0548	ASPENWOOD RD (T577) LYNCH RD (T524)	266.00	1 0 00212 0 01 1076+63
108492	0460/0000	BAILEY CREEK STRUCTURE	24	BMSID 08/0006/0460/0000 LENGTH(AH 2816 BK 2612)
105449	0450/0735	CEMETERY RD (T556)	3043	1 0 00212 0 01 1051+83 LENGTH(AH 2612 BK 3043)
103925	0440/0923	MILEPOST	1524	1 0 00212 0 01 1021+40 LENGTH(AH 3043 BK 1524)
	0430/0000		3130	1 0 00212 0 01 1006+16 LENGTH(AH 1524 BK 3130)
	0420/2163	BMS EN 08/0006/0420/2155		1 0 00212 0 01 0997+02
	0420/2155	POND RUN BMSBG 08/0006/0420/2155		
	0420/0303	MADIGAN RD	264.00	

DIR: B TOTAL LEN: 49.398 MI. DIST: 03-9 SR: 6
 LEFT MUN: BURLINGTON T RIGHT MUN: BURLINGTON T

LUTHER MILLS RD
 (T557)

100795 FT

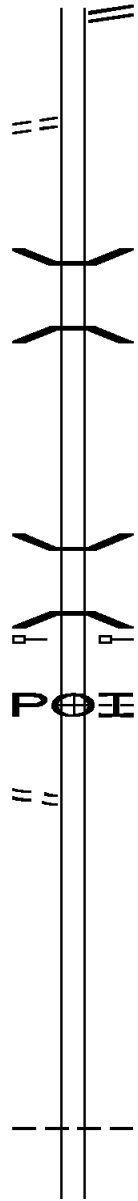
0410/2246

098219 FT

1 0 00212 0 01 0916+50 095007 FT
 COVERED BRIDGE RD
 (T553) 0400/0000

091969 FT

PRIVATE DR



0420/0063 (SR3011 SEG 0040/2642)
 100795 FT 1 0 00212 0 01 0975+60
 0420/0000 LENGTH(AH 3130 BK 2576)

0410/0397 BMSBN 08/0006/0410/0285
 1 0 00212 0 01 0952+30
 SUGAR CREEK
 0410/0285 BMSBG 08/0006/0410/0285
 098219 FT 1 0 00212 0 01 0950+00
 0410/0000 LENGTH(AH 2576 BK 3212)

0400/0915 BMSBN 08/0006/0400/0869
 1 0 00212 0 01 0926+16
 WALLACE RUN
 0400/0869 BMSBG 08/0006/0400/0869
 0400/0808 MILEPOST 263.00
 (APRA) WRISLEY EXCAVATI
 PRIVATE DR
 (PRDR)
 0400/0787
 095007 FT
 0400/0000 LENGTH(AH 3212 BK 3038)

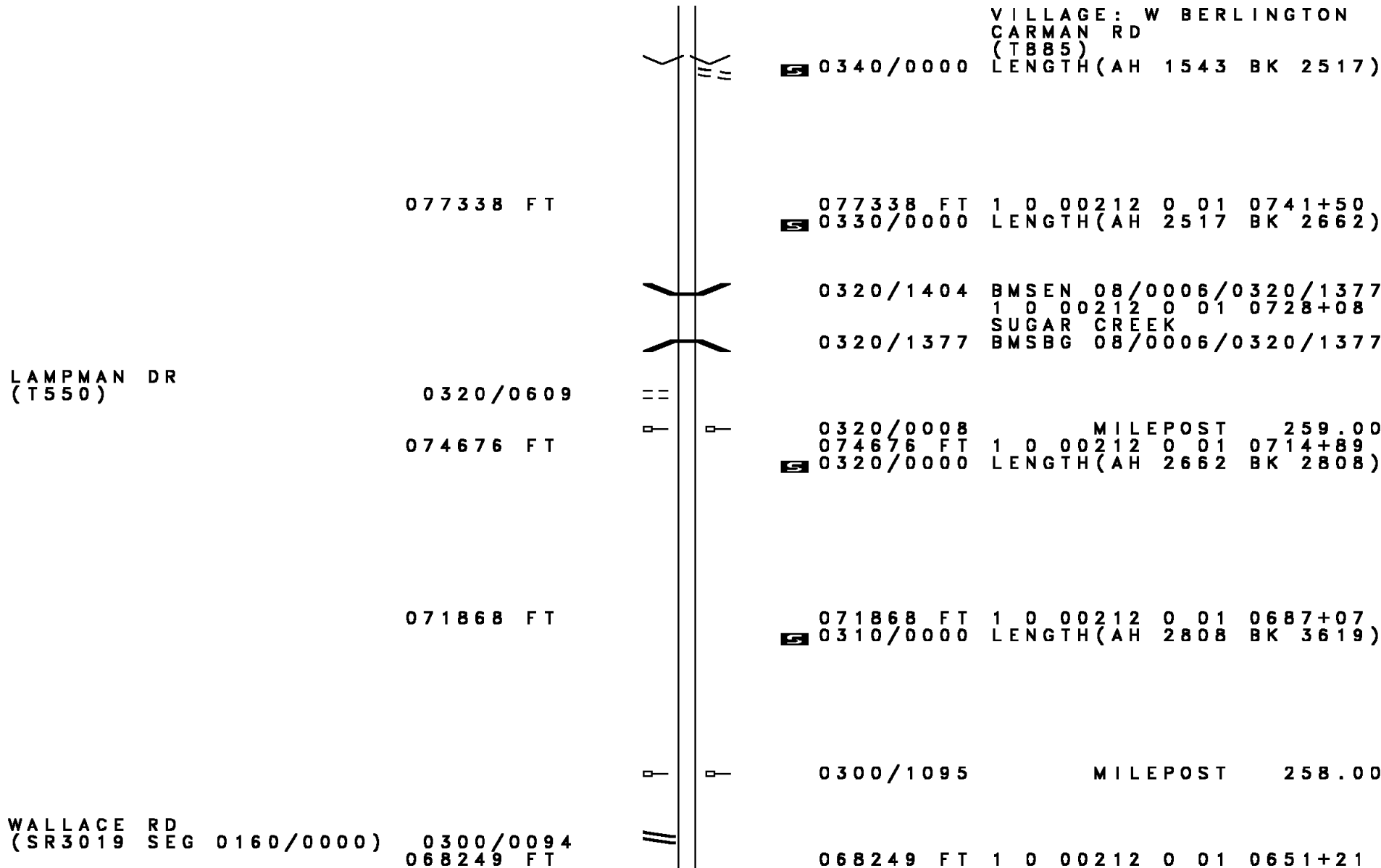
091969 FT 1 0 00212 0 01 0887+00
 NC GRAND ARMY OF REPUBLIC HW
 BURLINGTON
 BURLINGTON B
 0390/0000 LENGTH(AH 3038 BK 2515)

DIR: B TOTAL LEN: 49.398 MI. DIST: 03-9 SR: 6
 LEFT MUN: BURLINGTON B RIGHT MUN: BURLINGTON B

(PRDR)	0380/1868	POI	0380/1868 (APRA) BRADFORD COUNTY
		□ □	0380/1079 MILEPOST 262.00
1 0 00212 0 01 0862+00 089454 FT			089454 FT
MAC RD			
(SR4007 SEG 0010/0000)	0380/0000	≡	5 0380/0000 LENGTH(AH 2515 BK 2504)
			0370/2011 BMSBG 08/0006/0370/1948
			1 0 00212 0 01 0856+26
			TOMJACK CREEK
BERWICK TP			0370/1948 BMSBG 08/0006/0370/1948
(SR4013 SEG 0010/0000)	0370/1738	≡	0370/1738 (SR3009 SEG 0190/3071)
	086950 FT		086950 FT 1 0 00212 0 01 0836+66
			VILLAGE: W BURLINGTON
			BURLINGTON
			WEST BURLINGTON T
			5 0370/0000 LENGTH(AH 2504 BK 2606)
		□ □	0360/0900 MILEPOST 261.00
	084344 FT		0360/0067 BMSBG 08/0006/0360/0000
			084344 FT 1 0 00212 0 01 0810+97
			MILL CREEK
			5 0360/0000 BMSBG 08/0006/0360/0000
			LENGTH(AH 2606 BK 2946)
	081398 FT		081398 FT 1 0 00212 0 01 0781+48
STEAM HOLLOW RD			NC MAIN ST
(T357)	0350/0000	≡	5 0350/0000 LENGTH(AH 2946 BK 1543)
		□ □	0340/0097 MILEPOST 260.00
	079855 FT		079855 FT 1 0 00212 0 01 0766+20

DIR: B TOTAL LEN: 49.398 MI. DIST: 03-9 SR: 6
 LEFT MUN: WEST BURLINGTON T RIGHT MUN: WEST BURLINGTON T

VILLAGE: W BERLINGTON
 CARMAN RD
 (T885)



0340/0000 LENGTH(AH 1543 BK 2517)

077338 FT

077338 FT 1 0 00212 0 01 0741+50
 0330/0000 LENGTH(AH 2517 BK 2662)

0320/1404 BMSEN 08/0006/0320/1377
 1 0 00212 0 01 0728+08

0320/1377 SUGAR CREEK
 BMSBG 08/0006/0320/1377

LAMPMAN DR
 (T550)

0320/0609

074676 FT

0320/0008 MILEPOST 259.00
 074676 FT 1 0 00212 0 01 0714+89
 0320/0000 LENGTH(AH 2662 BK 2808)

071868 FT

071868 FT 1 0 00212 0 01 0687+07
 0310/0000 LENGTH(AH 2808 BK 3619)

0300/1095 MILEPOST 258.00

WALLACE RD
 (SR3019 SEG 0160/0000) 0300/0094
 068249 FT

068249 FT 1 0 00212 0 01 0651+21

Stationing	Distance (FT)	Notes
0300/0000		BAILEY CORNERS RD (SR3019 SEG 0150/1828) LENGTH(AH 3619 BK 1541)
066708 FT	066708 FT	1 0 00212 0 01 0635+44 VILLAGE: W BURLINGTON LENGTH(AH 1541 BK 2037)
064671 FT	064671 FT	1 0 00212 0 01 0614+60 PETERS RD (T548) 0280/0000 LENGTH(AH 2037 BK 3065) BMSID 08/0006/0270/2983 0 0 0000 0 00 0000+00 TRIBUTARY SUGAR CREEK BMSBG 08/0006/0270/2983 MILEPOST 257.00
061606 FT	061606 FT	0270/0219 BRONSON RD (T328) RETAINING WALL END BMSID 08/0006/0270/0000 1 0 00212 0 01 0583+73 RETAINING WALL BEGIN BMSID 08/0006/0270/0000 WEST BURLINGTON TROY T
058887 FT	058887 FT	0270/0000 LENGTH(AH 3065 BK 2719) LC FOR BRONSON RD (CONN) 0260/2457 MILEPOST 256.00 0260/0005 058887 FT 1 0 00212 0 01 0556+63

DIR: B TOTAL LEN: 49.398 MI. DIST: 03-9 SR: 6
 LEFT MUN: TROY T RIGHT MUN: TROY T

SAW MILL LN
 (PRDR)

0250/0273
 056291 FT

==

0260/0000 LENGTH(AH 2719 BK 2596)

056291 FT 1 0 00212 0 01 0530+78
 0250/0000 LENGTH(AH 2596 BK 3567)

0240/2399 RETAINING WALL END
 BMSID 08/0006/0240/1850
 0240/1850 RETAINING WALL BEGIN
 BMSID 08/0006/0240/1850

— —

052724 FT

0240/0826 MILEPOST 255.00

052724 FT 1 0 00212 0 01 0495+12
 0240/0000 LENGTH(AH 3567 BK 2125)

TO 4017/0010 SH
 (CONN)
 LEONA RD
 (SR4017 SEG 0010/0000)
 FROM 4017/0010 SH
 (CONN)

0230/1471

==

0230/1381

==

0230/1297

==

— —

0230/0617 BMS EN 08/0006/0230/0425
 1 0 00212 0 01 0478+22

— —

0230/0425 SUGAR CREEK
 BMSBG 08/0006/0230/0425
 GULF RD

050599 FT

0230/0325 (T829)
 050599 FT 1 0 00212 0 01 0474+00

MUD CREEK RD
 (SR3034 SEG 0080/1304)
 0230/0000 LENGTH(AH 2125 BK 2348)

==

0220/1646 DICKERSON ST
 (T530)

048251 FT

048251 FT 1 0 00212 0 01 0450+55
 0220/0000 LENGTH(AH 2348 BK 2245)

DIR: B TOTAL LEN: 49.398 MI. DIST: 03-9 SR: 6
 LEFT MUN: TROY T RIGHT MUN: TROY T

Segment ID	Length (FT)	Start Station	End Station	Right of Way	Notes
		0210/2213			MILEPOST 254.00
	046006	046006	0426+64	0210/0000	1 0 00212 0 01 VILLAGE: EAST TROY LENGTH(AH 2245 BK 2868)
	043138	043138	0398+00	0200/0000	1 0 00212 0 00 ELMS RD (T546) LENGTH(AH 2868 BK 2581) 0190/2495 MILEPOST 253.00
		0190/0352			ELMS RD (T546)
		0190/0248			ORCHARD HILL RD (T547)
1 0 00212 0 00 0372+30	040557	040557	0372+30	0190/0000	E MAIN ST (T550)
BARRETT HILL RD (T532)		0190/0000			LENGTH(AH 2581 BK 1348)
	039209	0180/0083	0358+58	0180/0000	BMSBG 08/0006/0180/0000 1 0 00212 0 00 NC GRAND ARMY OF REPUBLIC HW SUGAR CREEK
		0180/0000			BMSBG 08/0006/0180/0000 LENGTH(AH 1348 BK 2352)
LONGS POND RD (T531)		0170/2283			

DIR: B TOTAL LEN: 49.398 MI. DIST: 03-9 SR: 6
 LEFT MUN: TROY T RIGHT MUN: TROY T

ROUTE / SR / SEG	START / END	LENGTH	DESCRIPTION	MILEPOST
ROUTE 14 SR 14 (SR0014 SEG 0372/0000)	0170/0709			252.00
FIREHOUSE DR (T914)	0170/0246 036857 FT			
PORTER RD (SR4008 SEG 0090/2329)	0160/2485			
KING ST (BORO)	0160/1469			
TAYLOR ST (BORO)	0160/1060			
JOHN ST (BORO)	0160/0714			
FENNER AV (BORO)	0160/0141 033405 FT			
EXCHANGE ST (BORO)	0150/1428			
	031891 FT			

START / END	LENGTH	DESCRIPTION	MILEPOST
0170/0876			252.00
0170/0562		BMS EN 08/0006/0170/0488 1 0 00212 0 00 0339+59 N. BR. SUGAR CREEK	
0170/0488		BMSBG 08/0006/0170/0488	
036857 FT		1 0 00212 0 00 0334+13	
0170/0000		LENGTH(AH 2352 BK 3452) TROY	
0160/3142		TROY BOROUGH B	
0160/2424		BMS EN 08/0006/0160/2376 1 0 00020 0 01 0820+72 SUGAR CREEK	
0160/2376		BMSBG 08/0006/0160/2376	
0160/0284		E MAIN ST (BORO) LC TO E MAIN ST	
0160/0141		(CONN)	
033405 FT		1 0 00020 0 01 0798+96 NC EL MIRA ST CANTON ST	
0160/0000		(SR0014 SEG 0360/0713) LENGTH(AH 3452 BK 1514)	
0150/0788		BALLARD ST (BORO)	
0150/0503		MILEPOST	251.00
0150/0390		SIGNALIZED CROSSWALK	
0150/0120		SIGNALIZED CROSSWALK	
031891 FT		1 0 00212 0 00 0315+81 TROY BOROUGH TROY T	
0150/0000		LENGTH(AH 1514 BK 2542)	

DIR: B TOTAL LEN: 49.398 MI. DIST: 03-9 SR: 6
 LEFT MUN: TROY T RIGHT MUN: TROY T

Stationing	Segment	Length	Start Station	End Station	Notes
029349 FT	0140/0000	0140	0292+17	0293+57	NC MAIN ST
028400 FT	0130/0000	0130	0283+35	0284+65	
027346 FT	0120/0000	0120	0273+55	0274+75	TERREL RD (T521)
	0110/3655	0110	0250+00	0261+00	MILEPOST 250.00
023486 FT	0110/0000	0110	0234+85	0235+95	
0100/1275	0100/0850	0100	0100+00	0108+50	(APRA) CALKINS MANUFACT TOWN & COUNTRY LN (PRDR) MILEPOST 249.00
020978 FT	0100/0000	0100	0209+70	0210+70	
019881 FT	0090/0390	0090	0198+70	0200+00	TROY COLUMBIA T
	0090/0000	0090	0198+70	0200+00	FARMERS VALLEY RD

DIR: B TOTAL LEN: 49.398 MI. DIST: 03-9 SR: 6
 LEFT MUN: COLUMBIA T RIGHT MUN: COLUMBIA T

1 0 00212 0 00 0185+91 018606 FT
 TAYLOR SCHOOL RD
 (T537) 0080/0000

0080/1100 (SR3033 SEG 0070/3588)

018606 FT

0080/0000 LENGTH(AH 1275 BK 2325)

016281 FT

0070/0257 MILEPOST 248.00
 0070/0068 BMS EN 08/0006/0070/0000
 016281 FT 1 0 00212 0 00 0163+10
 SUGAR CREEK

0070/0000 LENGTH(AH 2325 BK 1797)

1 0 00212 0 00 0145+08 014484 FT
 PORTER RD
 (SR4008 SEG 0010/0000) 0060/0000

0060/0690 COLUMBIA SYLVANIA B

014484 FT

0060/0000 LENGTH(AH 1797 BK 2334)
 0050/2294 BMS EN 08/0006/0050/2236
 1 0 00212 0 00 0144+09
 SUGAR CREEK

0050/2236 BMSBG 08/0006/0050/2236

DEWEY AV
 (BORO) 0050/1361

0050/0919 COTTAGE AV (BORO)

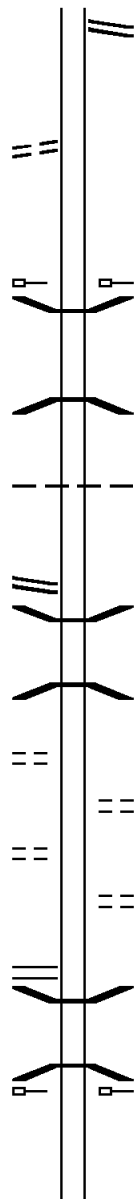
MILL ST
 (BORO) 0050/0750

0050/0364 MOUNTAIN AV (BORO)
 012150 FT

1 0 00212 0 00 0121+38 012150 FT
 IRON MINE RD
 (SR4019 SEG 0010/0000) 0050/0000

0050/0000 LENGTH(AH 2334 BK 2531)
 0040/2230 BMS EN 08/0006/0040/2185
 1 0 00212 0 00 0096+42
 MORGAN CREEK

0040/2185 BMSBG 08/0006/0040/2185
 0040/1638 MILEPOST 247.00



DIR: B TOTAL LEN: 49.398 MI. DIST: 03-9 SR: 6
 LEFT MUN: SYLVANIA B RIGHT MUN: SYLVANIA B

Distance (FT)	Segment Description	Length (FT)	Start Station	End Station	Notes
009619	009619 FT	1 0 00212 0 00	0096+42		OLD STATE RD (SR3038 SEG 0040/2299) LENGTH(AH 2531 BK 2773)
006846	006846 FT	1 0 00212 0 00	0068+59		SYLVANIA COLUMBIA T LENGTH(AH 2773 BK 2151)
	0020/1309				MILEPOST 246.00
004695	004695 FT	1 0 00212 0 00	0047+08		LENGTH(AH 2151 BK 1450)
003245	003245 FT	0 0 00000 0 00	0000+00		LENGTH(AH 1450 BK 1825)
001420	001420 FT	0 0 00000 0 00	0000+00		NC SYLVANIA RD LENGTH(AH 1825 BK 1420)
0012/0000	0012/0000				ACORN LN (T699)
	0010/0869				MILEPOST 245.00
	0010/0714				RWIS SITE/AT GOBBLER KN (APRA) ROADSIDE REST RD
	0010/0263				ROADSIDE REST RD (SR9202 SEG 0010/0000)
000000	000000 FT	1 0 00212 0 00	0000+00		NC GRAND ARMY OF REPUBLIC HW (SR0006 SEG 1050/2533) MFC BEGIN = B
	INTER-BK				BK-TIOGA (58)
	0010/0000				LENGTH(AH 1420 BK 0000)

HULSLANDER RD (T644)

POI