

Straight Line Diagram

Columbia 19

January 2024

This document was produced by the Pennsylvania Department of Transportation (PENNDOT) as an internal management tool for State maintained highways and is not to be used for other purposes. The printed information was compiled from the Department's computerized Roadway Management System (RMS) and is subject to change without notice. Use of any or all of the printed information for purposes other than those intended by the Department may not satisfy other accuracy and completeness requirements and the Department does not warrant that such printed information is accurate or complete.

ROADWAY MANAGEMENT SYSTEM
INDEX FOR SR'S LOCATED IN THE COUNTY OF COLUMBIA

SR	BGN	PAGE	END	PAGE	SR	BGN	PAGE	END	PAGE	SR	BGN	PAGE	END	PAGE
0011		1		13	2006		193		194	4022		296		297
0042		14		34	2007		195		195	4023		298		300
0044		35		40	2008		196		197	4024		301		301
0054		41		41	2009		198		200	4025		302		304
0061		42		44	2010		201		203	4027		305		306
0080		45		54	2011		204		204	4028		307		307
0093		55		60	2012		205		207	4029		308		308
0118		61		64	2013		208		208	4030		309		310
0239		65		71	2014		209		209	4031		311		312
0254		72		80	2016		210		210	4032		313		314
0339		81		90	2017		211		212	4033		315		316
0442		91		92	2018		213		215	4034		317		317
0487		93		112	2019		216		216	4035		318		318
0642	1	113		113	2020		217		219	4036		319		319
1001	1	114		114	2021		220		220	4037		320		324
1002	1	115		115	2022		221		224	4038		325		325
1003	1	116		117	2024		225		227	4039		326		328
1004	1	118		122	2026		228		229	4040		329		329
1005	1	123		124	2028		230		233	4041		330		331
1006	1	125		126	2030		234		234	4043		332		332
1007	1	127		127	3001		235		237	4045		333		334
1008	1	128		130	3003		238		241	4047		335		335
1010	1	131		132	3004		242		242	4049		336		339
1012	1	133		136	3006		243		244	4051		340		340
1013	1	137		138	3008		245		247	4053		341		341
1014	1	139		140	3010		248		250	8002		342		343
1015	1	141		142	3012		251		252	8003		344		344
1016	1	143		143	3014		253		253	8004		345		346
1017	1	144		145	3016		254		255	8005		347		347
1018	1	146		147	4001		256		256	8006		348		349
1019	1	148		150	4002		257		259	8008		350		350
1020	1	151		153	4003		260		260	9201		351		351
1021	1	154		154	4004		261		262	9202		352		352
1022	1	155		158	4005		263		263	9402		353		353
1023	1	159		160	4006		264		266	9502		354		354
1024	1	161		161	4007		267		268					
1025	1	162		169	4008		269		271					
1026	1	170		170	4009		272		273					
1027	1	171		171	4010		274		274					
1029	1	172		172	4011		275		278					
1031	1	173		173	4012		279		280					
1033	1	174		174	4013		281		282					
1035	1	175		177	4014		283		283					
1037	1	178		178	4015		284		284					
1051	1	179		179	4016		285		286					
2001	1	180		182	4017		287		287					
2002	1	183		183	4018		288		289					
2003	1	184		189	4019		290		290					
2004	1	190		190	4020		291		293					
2005	1	191		192	4021		294		295					



December 30, 2023

Pennsylvania State Roads - Straight Line Diagrams

Contained within this document are the 2024 Pennsylvania Straight Line Diagrams (SLDs) for State Routes by county within a particular PennDOT district. At the end of each year, PennDOT takes a snapshot of its current SLD database and creates PDF files from the SLD snapshot. The SLDs are a graphical representation of State Routes (SRs) that PennDOT maintains. The information shown on the SLD is generated from data found in PennDOT's Roadway Management System (RMS) database. The data from RMS is constantly being updated to match actual roadway inventory data found on Pennsylvania's state highways. PennDOT's SR system is explained briefly in this document along with symbol definitions for each type of roadway feature or attribute found on the SLD. This PDF version of the SLD contains an individual county list of all state roads found in that county. The SRs found on the list are linked to the actual pages that show the individual SLDs. To find an SLD for a particular road that you want, simply point to that road on the SR index list and click on it to jump to the beginning page of that SLD.

If you have any questions or comments concerning information found in this document, please contact Ty Reed, Chief, Roadway Inventory and Testing Unit, Asset Management Division, Bureau of Operations, by calling (717) 787-7294.

Additional information on state owned highways is available from your local PENNDOT Engineering District Office, RMS Unit, RMS Coordinator.

Straight Line Diagram Disclaimer: This document is for informational purposes only and may be viewed by anyone. No part of the information contained in this document may be altered or redistributed without prior written consent of PENNDOT. Straight Line Diagram information is provided "as is" without warranty of any kind, either expressed or implied. This information could include technical inaccuracies or errors of omission. Changes may be made periodically to the information herein.

Copyright © 2023 by the Commonwealth of Pennsylvania. All rights reserved.



Asset Management Division

Mission Statement

To protect and preserve Pennsylvania's infrastructure by providing meaningful, timely, and accurate pavement and roadway management, design, standards, strategies, inventory and condition, as well as fair, consistent and efficient application of Commonwealth laws and regulations.

CUSTOMER SERVICE RATING FORM

Straight Line Diagram (SLD) – Customer Service Rating

As means to improve customer service, we would like you to rate the product/ service you have received, by circling a “grade” from “A” (excellent) to “E” (fail).

A **B** **C** **D** **E**

If your rating is not an “A,” please let us know what we could do better.

Name and Organization (optional)

Thank You.

(Fold along line, and tape or staple together before mailing)

(Cut along dashed line)

Bureau of Operations
Asset Management Division – PennDOT Annex
907 Elmerton Avenue
Harrisburg, PA 17110
ATTN: Ty Reed

PENNSYLVANIA DEPARTMENT OF TRANSPORTATION
Bureau of Operations, Asset Management Division

Location Referencing System (LRS) – Definitions, Uses & Testing

The Department's LRS, implemented in 1987, is the mechanism to designate the State highway network, to define roadway lengths, locations, and route connectivity, and to serve as the basis for the collection, storage, and integration of roadway information.

An LRS key is a unique series of numbers that identifies the location of each point or feature along a State route. The fourteen digit number is an integral part of the Roadway Management System (RMS) where roadway data is stored. 07/4016/0100/0857 is an example of an LRS key, which identifies County (CO) = 07, State Route (SR) = 4016, Segment (SEG) = 0100, and Offset = 0857.

County (CO)

Each of Pennsylvania's sixty-seven counties is identified by a number.

Name	#	Name	#	Name	#	Name	#
Adams	1	Clinton	18	Lackawanna	35	Potter	52
Allegheny	2	Columbia	19	Lancaster	36	Schuylkill	53
Armstrong	3	Crawford	20	Lawrence	37	Snyder	54
Beaver	4	Cumberland	21	Lebanon	38	Somerset	55
Bedford	5	Dauphin	22	Lehigh	39	Sullivan	56
Berks	6	Delaware	23	Luzerne	40	Susquehanna	57
Blair	7	Elk	24	Lycoming	41	Tioga	58
Bradford	8	Erie	25	McKean	42	Union	59
Bucks	9	Fayette	26	Mercer	43	Venango	60
Butler	10	Forest	27	Mifflin	44	Warren	61
Cambria	11	Franklin	28	Monroe	45	Washington	62
Cameron	12	Fulton	29	Montgomery	46	Wayne	63
Carbon	13	Greene	30	Montour	47	Westmoreland	64
Centre	14	Huntingdon	31	Northampton	48	Wyoming	65
Chester	15	Indiana	32	Northumberland	49	York	66
Clarion	16	Jefferson	33	Perry	50	Philadelphia	67
Clearfield	17	Juniata	34	Pike	51		

State Route (SR)

State Routes (SR's) are identified by four-digit numbers. SR numbers are assigned as follows:

- | | |
|--|-----------|
| 1. Traffic Routes: Routes designated as Interstates, US or PA Routes | 0001-0999 |
| 2. Quadrant Routes (Non-Traffic Routes) | 1001-4999 |
| 3. Relocated Traffic Routes | 6000-6999 |
| 4. Turned Back, Abandoned, or Null Routes | 7000-7999 |
| 5. Interchanges | 8001-8999 |
| 6. WYE's | 9101-9199 |
| 7. Rest Areas | 9201-9299 |
| 8. Truck Escape Ramps | 9301-9399 |
| 9. Others | 9401-9499 |
| 10. Park and Rides | 9501-9599 |

Even/Odd Convention: Even numbers are typically given to SR's in the East/West direction, and odd numbers to SR's that run North/South. This convention applies to Interstate Routes (except those that are Beltways or Spurs), and Quadrant Routes. This convention may or may not apply to PA or US Traffic Routes.

Hierarchy: If two or more traffic routes occupy the same section of roadway, the SR number is based on the "higher" type route, according to the following hierarchy. If the traffic routes are the same hierarchy class, then the SR number is assigned the lower numbered traffic route (Figure 1).

1. Interstates
2. U.S. Routes
3. PA Routes
4. Quadrant Routes

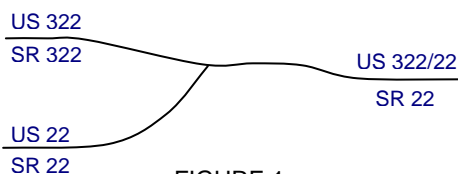


FIGURE 1

Other Numbering Conventions:

1. The first digit of a quadrant route is based on which quadrant of the county the route is located, as shown in the following diagram (Figure 2).
2. The last three digits of a Relocated Traffic Route are the same as the Traffic Route that was relocated.
3. Interchanges are numbered sequentially. Odd numbers are given to interchanges along SR's in the North/South direction; even numbers are given to interchanges along SR's in the East/West direction (Figure 3).
4. WYE's are given odd numbers if the connecting SR is odd numbered, and even numbers if the connecting SR is even numbered.
5. Rest Areas or Truck Escape Ramps are given odd numbers if they connect to the Southbound or Westbound side of an SR, and even numbers if they connect to the Northbound or Eastbound side.

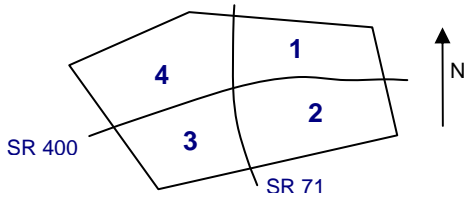


FIGURE 2

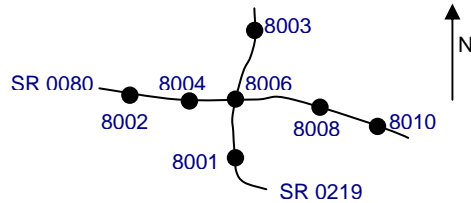


FIGURE 3

Segment (SEG)

State routes are divided into segments, which are approximately one-half mile long, and are identified by a four-digit number. Segment begin and end points are placed at physical features where possible. Segment numbers increase in the North or East direction, and typically by 10's (Figure 4). Segments are even numbered on undivided roadways, and in the Northbound or Eastbound direction of divided roadways. Segments are odd numbered in the Southbound or Westbound direction of divided roadways (Figure 5). Interstate segments are associated with the mile posts (Figure 6).

Undivided Roadways

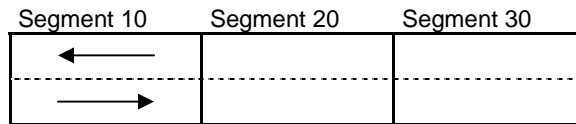


FIGURE 4

Divided Roadways

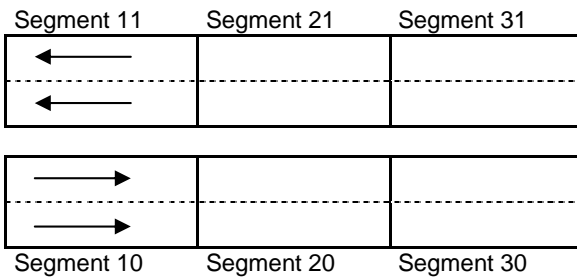


FIGURE 5

Interstate Roadways

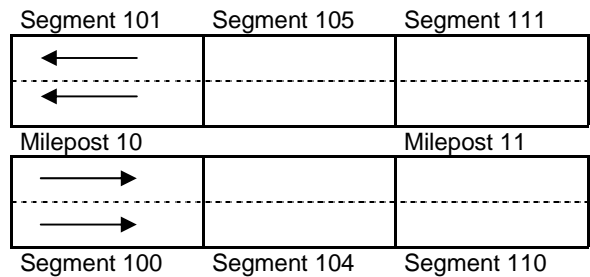


FIGURE 6

Turned Back, Abandoned, and Null Segments are given numbers in the range of 7000-7999. For two coinciding State routes, the route with "lower" hierarchy is "nulled."

Segment numbering restarts on Traffic Routes at County boundaries, except Interstates (Figure 7).

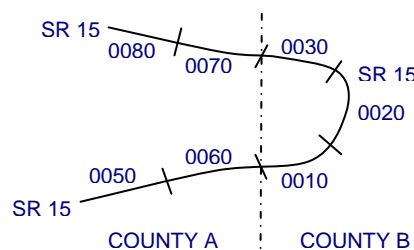


FIGURE 7

Offset

The offset, a subdivision of the segment, is the distance (in feet) from the beginning of the segment, expressed as a four-digit number. Offsets are measured in the increasing segment direction.

Segment Markers

Segment markers, which allow for easy identification of the LRS location on the State highway system, indicate the State route and segment number at the point that each segment is entered. If the beginning of a segment occurs at a physical feature, then the point of reference is at the physical feature and not the sign. At intersections, signs are used to identify beginning or ending State routes or segments.



Users of the LRS

Locations of all intersections, structures, and other points of interest are field verified and inventoried in the RMS. This information can be displayed on Straight Line Diagrams (SLD's) which can be viewed in the RMS, or hardcopy form. SLD books are refreshed and printed annually for distribution to the Department's District and County offices, as well as too many external entities.

A list of those within the Department that use the LRS to identify locations in the RMS and in the field includes personnel from the following organizations: Pavement Testing, County Maintenance, Traffic, Design, Surveys, Construction, Bridge, Permits, Crash Review, Planning and Programming, Posted & Bonded Roads, Tort Liability, and Emergency Management.

Users outside the Department include: County & Municipal governments, County 911, Planning Commissions, Federal Highway Administration, State & Local Police, Local Emergency Management, Delivery Services (UPS, Fed Ex, etc.), Fire Departments, Utility Companies, Contractors, and Consultants.

Without segment markers located in the field, all of these users would have to rely solely on the SLD, which would be extremely cumbersome at best and impossible for some.

Verification, QA & QC

In order to assure that LRS information is indicated properly in the RMS, on SLD's, and in the field, LRS Quality Assurance (QA) and Quality Commitment (QC) programs are performed each year. The Bureau of Operations, Asset Management Division, Roadway Inventory & Testing Unit (RITU) performs all Statewide QC testing. Field verification and QA is also performed by RITS, except in Engineering Districts 2-0, 11-0, and 12-0, where it is done "in-house." Each Engineering District is responsible for its own LRS completeness and maintenance with respect to the RMS.

Twenty percent of each county is field tested annually as part of the QA program, and five percent of each county is tested for the annual QC program. The goal of the QC program is to maintain at least 90% accuracy between the RMS and the actual field locations of highway features. Annual QC ratings are developed and reported to the Engineering Districts.









































Field testing is performed by two-person teams (a permanent employee that operates the test, and a temporary employee that drives the device) with the use of vans equipped with an on-board computer and a Data Measurement Subsystem. Testing is typically performed during the months of April through November.

Vehicle location and roadway features are displayed on the van's computer screen in SLD format, and the software accepts operator inputs verifying or modifying roadway feature locations, as well as comments. Though the system can function at greater speed, test speeds are typically less than 25 mph to ensure accuracy.

There are five categories of information that is verified and/or modified:

1. State Route Length
2. Segment Length
3. Roadway Geometry (lane count, pavement & shoulder types & widths)
4. Intersecting Feature Location (intersections & bridges)
5. Segment Marker Location

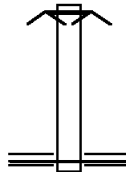
STRAIGHT LINE DIAGRAM (SLD) ANNUAL REFRESH ATTRIBUTE KEY PAGE 1 OF 2

 SEGMENT MARKER	 AHEAD LEFT INTER STATE OWNED	 RAILROAD CROSSING	 INTERSTATE MILEPOST
 TURNBACK	 AHEAD LEFT INTER NON-STATE	 RAILROAD OVER-PASS	 MFC BEGIN
 NULL	 AHEAD RIGHT INTE STATE OWNED	 OVER-PASS	 MUNICIPAL BOUNDARY
 UNDIVIDED HIGHWAY	 AHEAD RIGHT INTE NON-STATE	 BRIDGE END	 VILLAGE BEGIN
 PHYSICALLY DIVIDED	 BACK LEFT INTER STATE OWNED	 BRIDGE BEGIN	AH - LENGTH FORWARD TO NEXT SEGMENT BEGIN BK - LENGTH BACKWARD TO PREVIOUS SEGMENT BEGIN
 PAINT DIVIDED	 BACK LEFT INTER NON-STATE	 TUNNEL	
 INTERSECTION AHEAD	 BACK RIGHT INTER STATE OWNED	 SIGN STRUCTURE	MFC - MAINTENANCE FUNCTIONAL CLASS A = INTERSTATE EXPRESSWAY AND/OR PRINCIPLE ARTERIAL C = MINOR ARTERIAL D = COLLECTOR E = LOCAL ACCESS F = INTERCHANGE RAMP
 INTERSECTION BACK	 BACK RIGHT INTER NON-STATE	 P3 BRIDGE	
 REFERENCE AHEAD/BACK	 T-LEFT INTERSEC STATE OWNED	 RETAINING WALL	
 DIVIDED CONNECTOR	 T-LEFT INTERSEC NON-STATE	 BRIDGE/CULVERT UNDER FILL	NULL AND TURNBACK SEGMENTS ARE DISPLAYED IN THE DEPARTMENT'S ROADWAY MANAGEMENT SYSTEM (RMS) AS 100 FEET IN LENGTH. ACTUAL SEGMENT AND SECTION LENGTHS MAY VARY SIGNIFICANTLY
 CROSS INTERSEC STATE OWNED	 T-RIGHT INTERSEC STATE OWNED	 PIPE (STAMPP)	
 CROSS INTERSEC NON-STATE	 T-RIGHT INTERSEC NON-STATE	 ROTARY INTERSEC	

EXTRACT DATE: 12/18/2023 ROADWAY MANAGEMENT SYSTEM PAGE NUMBER: 354
 PRINT DATE: 12/19/2023 SLD COUNTY/SR - ANNUAL PRINT COUNTY: COLUMBIA
 DIR: E TOTAL LEN: .038 MI. DIST: 03-1 SR: 9502
 LEFT MUN: BENTON T RIGHT MUN: BENTON T

000200 FT

000000 FT

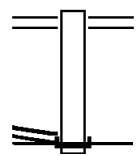


000200 FT END OF PARK AND RIDE
ROAD CLOSED AHEAD

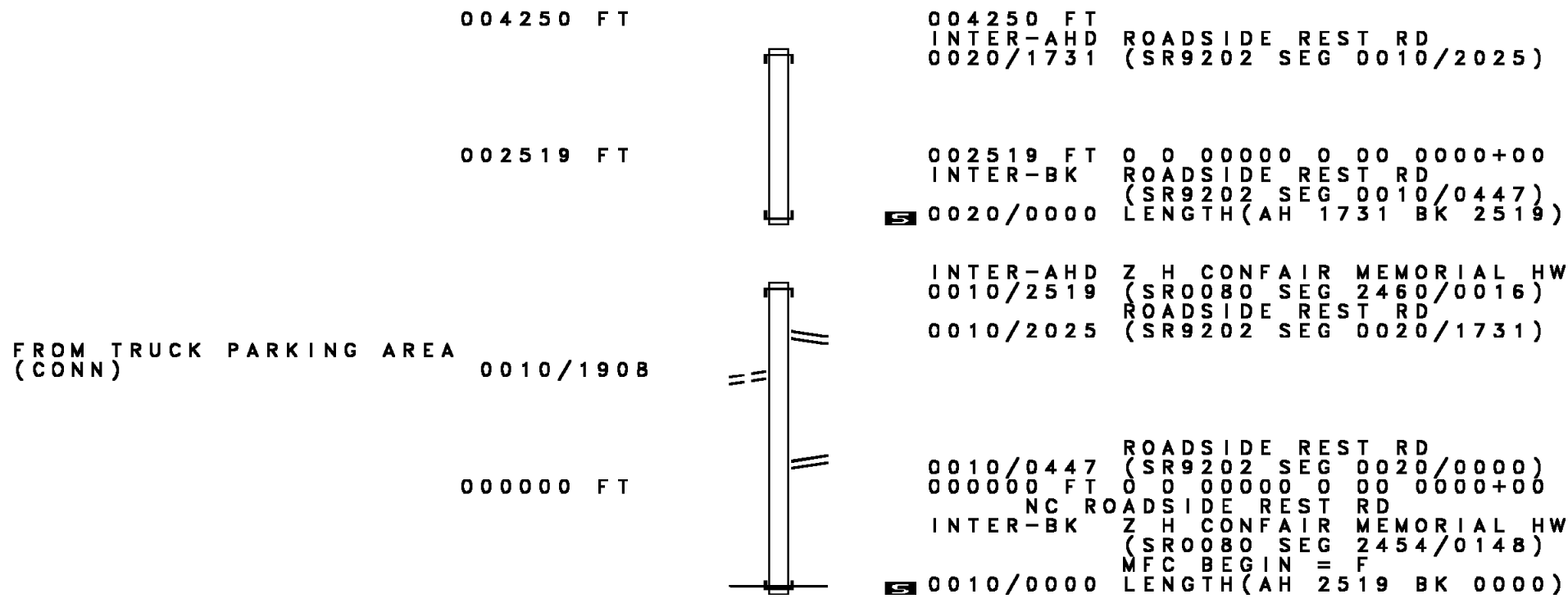
000000 FT 0 0 00000 0 00 0000+00
 NC FISHING CR PARK AND RIDE
 SR 0254 SH
 (SR0254 SEG 0380/1025)
 MFC BEGIN = F
 0010/0000 LENGTH(AH 0200 BK 0000)

EXTRACT DATE: 12/18/2023 ROADWAY MANAGEMENT SYSTEM PAGE NUMBER: 353
 PRINT DATE: 12/19/2023 SLD COUNTY/SR - ANNUAL PRINT COUNTY: COLUMBIA
 DIR: B TOTAL LEN: .078 MI. DIST: 03-1 SR: 9402
 LEFT MUN: CONYNGHAM T RIGHT MUN: CONYNGHAM T

000410 FT
 1 0 00161 2 00 0000+00 000000 FT
 SR 0061 SH
 (SR0061 SEG 0112/2379) 0500/0000



000410 FT FIFTH ST
 (SR0061 SEG 0003/0042)
 0500/0410 (SR0061 SEG 0002/0042)
 NC RAMP B RD
 INTER-BK SR 0061 SH
 000000 FT (SR0061 SEG 0112/2379)
 MFC BEGIN = F
 0500/0000 LENGTH(AH 0410 BK 0000)



004250 FT

004250 FT
 INTER-AHD ROADSIDE REST RD
 0020/1731 (SR9202 SEG 0010/2025)

002519 FT

002519 FT 0 0 00000 0 00 0000+00
 INTER-BK ROADSIDE REST RD
 (SR9202 SEG 0010/0447)
 5 0020/0000 LENGTH(AH 1731 BK 2519)

FROM TRUCK PARKING AREA
 (CONN) 0010/1908

INTER-AHD Z H CONFAIR MEMORIAL HW
 0010/2519 (SR0080 SEG 2460/0016)
 ROADSIDE REST RD
 0010/2025 (SR9202 SEG 0020/1731)

000000 FT

0010/0447 ROADSIDE REST RD
 (SR9202 SEG 0020/0000)
 000000 FT 0 0 00000 0 00 0000+00
 NC ROADSIDE REST RD
 INTER-BK Z H CONFAIR MEMORIAL HW
 (SR0080 SEG 2454/0148)
 MFC BEGIN = F
 5 0010/0000 LENGTH(AH 2519 BK 0000)

EXTRACT DATE: 12/18/2023 ROADWAY MANAGEMENT SYSTEM PAGE NUMBER: 351
 PRINT DATE: 12/19/2023 SLD COUNTY/SR - ANNUAL PRINT COUNTY: COLUMBIA
 DIR: B TOTAL LEN: .908 MI. DIST: 03-1 SR: 9201
 LEFT MUN: MIFFLIN T RIGHT MUN: MIFFLIN T

004796 FT

004796 FT
 INTER-AHD ROADSIDE REST RD
 0020/1770 (SR9201 SEG 0010/2558)

003026 FT

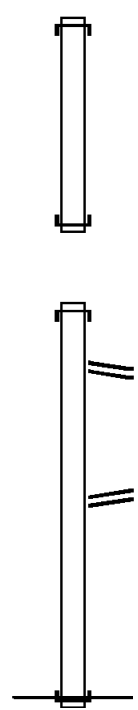
003026 FT 0 0 00000 0 00 0000+00
 INTER-BK ROADSIDE REST RD
 (SR9201 SEG 0010/0965)
 0020/0000 LENGTH(AH 1770 BK 3026)

INTER-AHD Z H CONFAIR MEMORIAL HW
 0010/3026 (SR0080 SEG 2455/0891)
 0010/2558 ROADSIDE REST RD
 (SR9201 SEG 0020/1770)

0010/0965 ROADSIDE REST RD
 (SR9201 SEG 0020/0000)

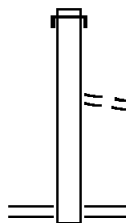
000000 FT

000000 FT 0 0 00000 0 00 0000+00
 INTER-BK NC ROADSIDE REST RD
 (SR0080 SEG 2461/1327)
 MFC BEGIN = F
 0010/0000 LENGTH(AH 3026 BK 0000)



DIR: S TOTAL LEN: .572 MI. DIST: 03-1 SR: 8008
 LEFT MUN: MIFFLIN T RIGHT MUN: MIFFLIN T

003020 FT

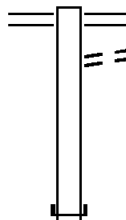


003020 FT
 INTER-AHD Z H CONFAIR MEMORIAL HW
 0750/0802 (SR0080 SEG 2420/0000)

002218 FT

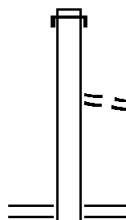
0750/0112 FROM 0339/0340 SH
 (CONN)
 002218 FT 1 0 01009 2 16 0000+00
 NC RAMP C RD
 SR 0339 0340:0130
 (SR0339 SEG 0340/0123)
 0750/0000 LENGTH(AH 0802 BK 0751)

001467 FT



0500/0751 SR 0339 0340:0736
 (SR0339 SEG 0340/0718)
 TO 0339/0340 SH
 0500/0677 (CONN)
 001467 FT 1 0 01009 2 15 0000+00
 NC RAMP B RD
 INTER-BK Z H CONFAIR MEMORIAL HW
 (SR0080 SEG 2415/1862)
 0500/0000 LENGTH(AH 0751 BK 0704)

000763 FT



INTER-AHD Z H CONFAIR MEMORIAL HW
 0250/0704 (SR0080 SEG 2415/0589)
 FROM 0339/0340 SH
 0250/0087 (CONN)
 000763 FT 1 0 01009 2 14 0000+00
 NC RAMP A RD
 SR 0339 0340:0736
 (SR0339 SEG 0340/0705)
 0250/0000 LENGTH(AH 0704 BK 0763)

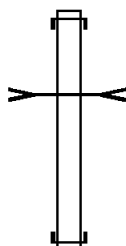
000000 FT



0010/0763 SR 0339 0340:0139
 (SR0339 SEG 0340/0145)
 TO 0339/0340 SH
 0010/0685 (CONN)
 000000 FT 1 0 01009 2 17 0000+00
 NC RAMP D RD
 INTER-BK Z H CONFAIR MEMORIAL HW
 (SR0080 SEG 2414/0680)
 MFC BEGIN = F
 0010/0000 LENGTH(AH 0763 BK 0000)

DIR: S TOTAL LEN: 1.285 MI. DIST: 03-1 SR: 8006
 LEFT MUN: SOUTH CENTRE T RIGHT MUN: SOUTH CENTRE T

006783 FT

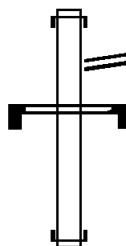


006783 FT
 INTER-AHD COLUMBIA BLVD
 0282/0892 (SR0011 SEG 0290/1564)
 T.SUSQ.RIVER
 STRUCTURE LENGTH 20 FT
 0282/0724 BMSID 19/8006/0282/0724

005891 FT

005891 FT 1 0 01009 2 07 0000+00
 NC RAMP Z RD
 INTER-BK RAMP Y RD
 (SR8006 SEG 0272/0217)
 0282/0000 LENGTH(AH 0892 BK 0761)

005130 FT



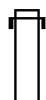
INTER-AHD COLUMBIA BLVD
 0272/0761 (SR0011 SEG 0291/2248)
 RAMP Z RD
 0272/0217 (SR8006 SEG 0282/0000)
 SIGN: 3 CHORD TRUSS
 0272/0072 BMSID 19/8006/0272/0072
 005130 FT 1 0 01009 2 06 0000+00
 NC RAMP Y RD
 INTER-BK Z H CONFAIR MEMORIAL HW
 (SR0080 SEG 2405/0991)
 0272/0000 LENGTH(AH 0761 BK 0984)

004146 FT



INTER-AHD Z H CONFAIR MEMORIAL HW
 0262/0984 (SR0080 SEG 2401/2401)
 004146 FT 1 0 01009 2 01 0000+00
 NC RAMP T RD
 INTER-BK COLUMBIA BLVD
 (SR0011 SEG 0291/2464)
 0262/0000 LENGTH(AH 0984 BK 0158)

003988 FT



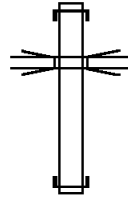
INTER-AHD COLUMBIA BLVD
 0252/0158 (SR0011 SEG 0301/0405)
 003988 FT 1 0 01009 2 00 0000+00
 NC RAMP S RD
 INTER-BK COLUMBIA BLVD

DIR: S TOTAL LEN: 1.285 MI. DIST: 03-1 SR: 8006
 LEFT MUN: SOUTH CENTRE T RIGHT MUN: SOUTH CENTRE T



0252/0000 (SR0011 SEG 0290/2013)
 LENGTH(AH 0158 BK 0885)

003103 FT



INTER-AHD COLUMBIA BLVD
 0040/0885 (SR0011 SEG 0290/0623)
 SR 8006 RAMP W
 0040/0585 OP ID 19/8006/0020/0923
 003103 FT 1 0 01009 2 05 0000+00
 NC RAMP X RD
 INTER-BK Z H CONFAIR MEMORIAL HW
 (SR0080 SEG 2404/0129)
 0040/0000 LENGTH(AH 0885 BK 0764)

002339 FT



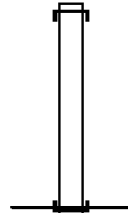
INTER-AHD RAMP W RD
 0030/0764 (SR8006 SEG 0020/0469)
 002339 FT 1 0 01009 2 03 0000+00
 NC RAMP V RD
 INTER-BK COLUMBIA BLVD
 (SR0011 SEG 0291/1213)
 0030/0000 LENGTH(AH 0764 BK 1323)

RAMP V RD (SR8006 SEG 0030/0764) 0020/0469
 001016 FT



INTER-AHD Z H CONFAIR MEMORIAL HW
 0020/1323 (SR0080 SEG 2404/0868)
 0020/0985 BMSSEN 19/8006/0020/0923
 1 0 01009 2 04 0011+29
 SR 11 RAMP X
 0020/0923 BMSBG 19/8006/0020/0923
 001016 FT 1 0 01009 2 04 0000+00
 NC RAMP W RD
 INTER-BK COLUMBIA BLVD
 (SR0011 SEG 0280/1360)
 0020/0000 LENGTH(AH 1323 BK 1016)

000000 FT



INTER-AHD COLUMBIA BLVD
 0010/1016 (SR0011 SEG 0291/0956)
 000000 FT 1 0 01009 2 02 0000+00
 NC RAMP U RD
 INTER-BK Z H CONFAIR MEMORIAL HW
 (SR0080 SEG 2400/1811)
 MFC BEGIN = F
 0010/0000 LENGTH(AH 1016 BK 0000)

DIR: N TOTAL LEN: .715 MI. DIST: 03-1 SR: 8005
 LEFT MUN: BLOOMSBURG TO RIGHT MUN: BLOOMSBURG TO

003773 FT



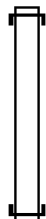
003773 FT
 INTER-AHD INTERCHANGE RD
 0500/0350 (SR0042 SEG 0440/0294)
 003423 FT 1 0 01115 2 02 0000+00
 NC RAMP G RD
 INTER-BK MAIN ST
 (SR0011 SEG 0100/0009)
 0500/0000 LENGTH(AH 0350 BK 0541)

002882 FT



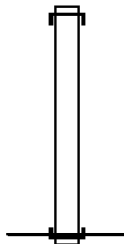
INTER-AHD MONTOUR BL
 0250/0541 (SR0011 SEG 0081/0888)
 002882 FT 1 0 01115 2 03 0000+00
 NC RAMP H RD
 INTER-BK INTERCHANGE RD
 (SR0042 SEG 0441/0278)
 0250/0000 LENGTH(AH 0541 BK 1395)

001487 FT



INTER-AHD MONTOUR BL
 0020/1395 (SR0011 SEG 0080/1161)
 001487 FT 1 0 01115 2 01 0000+00
 NC RAMP F RD
 INTER-BK INTERCHANGE RD
 (SR0042 SEG 0441/0000)
 0020/0000 LENGTH(AH 1395 BK 1487)

000000 FT



INTER-AHD INTERCHANGE RD
 0010/1487 (SR0042 SEG 0440/0000)
 000000 FT 1 0 01115 2 00 0000+00
 NC RAMP E RD
 INTER-BK MONTOUR BL
 (SR0011 SEG 0080/0529)
 MFC BEGIN = F
 0010/0000 LENGTH(AH 1487 BK 0000)

EXTRACT DATE: 12/18/2023 ROADWAY MANAGEMENT SYSTEM PAGE NUMBER: 346
 PRINT DATE: 12/19/2023 SLD COUNTY/SR - ANNUAL PRINT COUNTY: COLUMBIA
 DIR: W TOTAL LEN: 1.090 MI. DIST: 03-1 SR: 8004
 LEFT MUN: SCOTT T RIGHT MUN: SCOTT T

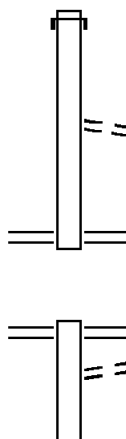
005757 FT

005757 FT
 INTER-AHD Z H CONFAIR MEMORIAL HW
 0760/1427 (SR0080 SEG 2354/2363)

004330 FT

FROM 0487/0320 SH
 0760/0233 (CONN)
 004330 FT 1 0 01009 2 12 0000+00
 NC RAMP E RD
 LIGHTSTREET RD
 (SR0487 SEG 0320/0477)
 0760/0000 LENGTH(AH 1427 BK 1105)

LIGHTSTREET RD
 0750/1105 (SR0487 SEG 0320/0477)
 TO 0487/0320 SH
 0750/1064 (CONN)



DIR: W TOTAL LEN: 1.090 MI. DIST: 03-1 SR: 8004
 LEFT MUN: SCOTT T RIGHT MUN: SCOTT T

003225 FT



003225 FT 1 0 01009 2 11 0000+00
 NC RAMP D RD
 INTER-BK Z H CONFAIR MEMORIAL HW
 (SR0080 SEG 2354/1691)
 0750/0000 LENGTH(AH 1105 BK 0409)

002816 FT



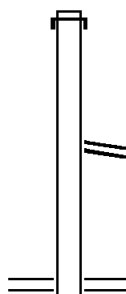
INTER-AHD LIGHTSTREET RD
 0500/0409 (SR0487 SEG 0320/1358)
 002816 FT 1 0 01009 2 10 0000+00
 NC RAMP C RD
 INTER-BK Z H CONFAIR MEMORIAL HW
 (SR0080 SEG 2355/1949)
 0500/0000 LENGTH(AH 0409 BK 1152)

001664 FT



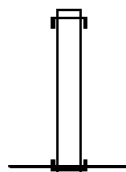
INTER-AHD LIGHTSTREET RD
 0270/1152 (SR0487 SEG 0321/1189)
 001664 FT 1 0 01009 2 08 0000+00
 NC RAMP A RD
 INTER-BK Z H CONFAIR MEMORIAL HW
 (SR0080 SEG 2355/1143)
 0270/0000 LENGTH(AH 1152 BK 1428)

000236 FT



INTER-AHD Z H CONFAIR MEMORIAL HW
 0260/1428 (SR0080 SEG 2355/0431)
 0260/0219 RAMP B SP RD
 (SR8004 SEG 0250/0236)
 000236 FT 1 0 01009 2 09 0000+00
 NC RAMP B RD
 LIGHTSTREET RD
 (SR0487 SEG 0320/1314)
 (SR0487 SEG 0321/1330)
 0260/0000 LENGTH(AH 1428 BK 0236)

000000 FT



INTER-AHD RAMP B RD
 0250/0236 (SR8004 SEG 0260/0219)
 000000 FT 1 0 01009 2 00 0000+00
 NC RAMP B SPUR RD
 INTER-BK LIGHTSTREET RD
 (SR0487 SEG 0321/1469)
 MFC BEGIN = F
 0250/0000 LENGTH(AH 0236 BK 0000)

DIR: S TOTAL LEN: .753 MI. DIST: 03-1 SR: 8003
 LEFT MUN: MONTOUR T RIGHT MUN: MONTOUR T

003977 FT



003977 FT
 INTER-AHD MONTOUR BL
 0750/0479 (SR0011 SEG 0070/1463)
 003498 FT 1 0 00183 2 00 0000+00
 NC RAMP A RD
 INTER-BK RUPERT DR
 (SR0042 SEG 0430/1540)
 0750/0000 LENGTH(AH 0479 BK 1428)

003498 FT

INTER-AHD RUPERT DR
 0260/1428 (SR0042 SEG 0430/1990)

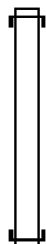
002070 FT



002070 FT 1 0 00183 2 03 0000+00
 NC RAMP D RD
 INTER-BK MONTOUR BL
 (SR0011 SEG 0071/0991)
 0260/0000 LENGTH(AH 1428 BK 1647)

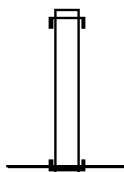
INTER-AHD MONTOUR BL
 0250/1647 (SR0011 SEG 0071/0265)

000423 FT



000423 FT 1 0 00183 2 02 0000+00
 NC RAMP C RD
 INTER-BK RUPERT DR
 (SR0042 SEG 0430/1990)
 0250/0000 LENGTH(AH 1647 BK 0423)

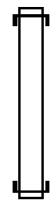
000000 FT



INTER-AHD RUPERT DR
 0010/0423 (SR0042 SEG 0430/1540)
 000000 FT 1 0 00183 2 01 0000+00
 NC RAMP B RD
 INTER-BK MONTOUR BL
 (SR0011 SEG 0070/0776)
 MFC BEGIN = F
 0010/0000 LENGTH(AH 0423 BK 0000)

EXTRACT DATE: 12/18/2023 ROADWAY MANAGEMENT SYSTEM PAGE NUMBER: 343
 PRINT DATE: 12/19/2023 SLD COUNTY/SR - ANNUAL PRINT COUNTY: COLUMBIA
 DIR: S TOTAL LEN: 1.251 MI. DIST: 03-1 SR: 8002
 LEFT MUN: HEMLOCK T RIGHT MUN: HEMLOCK T

006604 FT



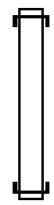
006604 FT
 INTER-AHD Z H CONFAIR MEMORIAL HW
 0750/1045 (SR0080 SEG 2320/1784)

005559 FT

005559 FT 1 0 01009 2 21 0000+00
 NC RAMP E RD
 INTER-BK INTERCHANGE RD
 (SR0042 SEG 0510/0270)
 0750/0000 LENGTH(AH 1045 BK 0994)

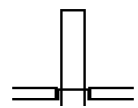
INTER-AHD Z H CONFAIR MEMORIAL HW
 0510/0994 (SR0080 SEG 2321/1325)

004565 FT



004565 FT 1 0 01009 2 20 0000+00
 NC RAMP D RD
 INTER-BK TO SR 0042/0520 SH
 (SR0042 SEG 0510/1179)
 0510/0000 LENGTH(AH 0994 BK 1365)

INTER-AHD BUCKHORN RD
 (SR0044 SEG 0010/0000)
 MALL BLVD
 (SR0042 SEG 0521/0000)
 (SR0042 SEG 0520/0000)



EXTRACT DATE: 12/18/2023
PRINT DATE: 12/19/2023

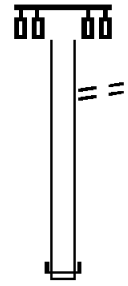
ROADWAY MANAGEMENT SYSTEM
SLD COUNTY/SR - ANNUAL PRINT

PAGE NUMBER: 342
COUNTY: COLUMBIA

DIR: S TOTAL LEN: 1.251 MI.
LEFT MUN: HEMLOCK T

DIST: 03-1 SR: 8002
RIGHT MUN: HEMLOCK T

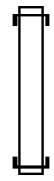
003200 FT



0500/1365
0500/1132 TO 0042/0520 SH
(CONN)

003200 FT 1 0 01009 2 19 0000+00
NC RAMP C RD
INTER-BK Z H CONFAIR MEMORIAL HW
(SR0080 SEG 2321/2056)
5 0500/0000 LENGTH(AH 1365 BK 0755)

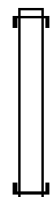
002445 FT



INTER-AHD Z H CONFAIR MEMORIAL HW
0250/0755 (SR0080 SEG 2321/0241)

002445 FT 1 0 01009 2 18 0000+00
NC RAMP A RD
INTER-BK INTERCHANGE RD
(SR0042 SEG 0511/1268)
5 0250/0000 LENGTH(AH 0755 BK 0988)

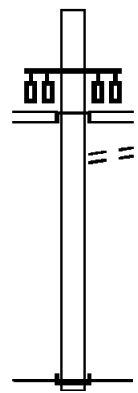
001457 FT



INTER-AHD Z H CONFAIR MEMORIAL HW
0020/0988 (SR0080 SEG 2320/0484)

001457 FT 1 0 01009 2 23 0000+00
NC RAMP H RD
INTER-BK INTERCHANGE RD
(SR0042 SEG 0511/0450)
5 0020/0000 LENGTH(AH 0988 BK 1457)

000000 FT



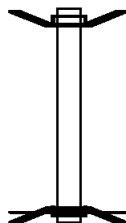
INTER-AHD LUNGER DR
(SR4051 SEG 0012/0000)
INTERCHANGE RD
(SR0042 SEG 0510/0000)
(SR0042 SEG 0511/0000)

0010/1457
0010/1237 TO 0042/0501 SH
(CONN)

000000 FT 1 0 01009 2 22 0000+00
NC RAMP G RD
INTER-BK Z H CONFAIR MEMORIAL HW
(SR0080 SEG 2314/2267)
MFC BEGIN = F
5 0010/0000 LENGTH(AH 1457 BK 0000)

EXTRACT DATE: 12/18/2023 ROADWAY MANAGEMENT SYSTEM PAGE NUMBER: 341
 PRINT DATE: 12/19/2023 SLD COUNTY/SR - ANNUAL PRINT COUNTY: COLUMBIA
 DIR: B TOTAL LEN: .047 MI. DIST: 03-1 SR: 4053
 LEFT MUN: HEMLOCK T RIGHT MUN: HEMLOCK T

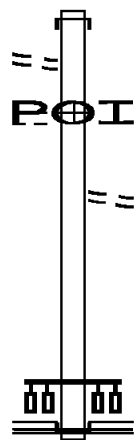
000248 FT
 000000 FT



000248 FT BMS EN 19/4053/0010/0000
 INTER-AHD COUNTY LINE RD
 0010/0248 (T412)
 000000 FT 0 0 00000 0 00 0000+00
 NC CO
 INTER-BK COUNTY LINE RD
 (T412)
 SR 0080
 BMSBG 19/4053/0010/0000
 MFC BEGIN = E
 0010/0000 LENGTH(AH 0248 BK 0000)

EXTRACT DATE: 12/18/2023 ROADWAY MANAGEMENT SYSTEM PAGE NUMBER: 340
 PRINT DATE: 12/19/2023 SLD COUNTY/SR - ANNUAL PRINT COUNTY: COLUMBIA
 DIR: B TOTAL LEN: .284 MI. DIST: 03-1 SR: 4051
 LEFT MUN: HEMLOCK T RIGHT MUN: HEMLOCK T


PENNDOT STOCKPILE 01
 (GOVT)
 PENNDOT STOCKPILE 01
 (GOVT)
 001501 FT
 0012/1289
 0012/0910
 000000 FT



001501 FT
 INTER-AHD LUNGER DR
 0012/1501 (T477)
 0012/0910 (APRA) PENNDOT STOCKPIL
 FROM 0042/0500 SH
 (CONN)
 0012/0134 0 0 00000 0 00 0000+00
 000000 FT NC LUNGER DR
 MALL BLVD
 (SR0042 SEG 0511/0000)
 (SR0042 SEG 0510/0000)
 INTER-BK FROM 8002/0010 SH
 (CONN)
 MFC BEGIN = E
 0012/0000 LENGTH(AH 1501 BK 0000)

EXTRACT DATE: 12/18/2023 ROADWAY MANAGEMENT SYSTEM PAGE NUMBER: 339
 PRINT DATE: 12/19/2023 SLD COUNTY/SR - ANNUAL PRINT COUNTY: COLUMBIA
 DIR: B TOTAL LEN: 7.020 MI. DIST: 03-1 SR: 4049
 LEFT MUN: SUGARLOAF T RIGHT MUN: SUGARLOAF T

037066 FT


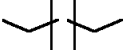



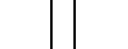
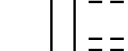




037066 FT
 INTER-AHD TOWNSHIP 0816 RT
 0140/3151 (TB16)
 0140/2424 BMS EN 19/4049/0140/2381
 0 0 00000 0 00 0000+00
 ELK CREEK
 0140/2381 BMSBG 19/4049/0140/2381

 0140/0091 BMS EN 19/4049/0140/0000
 033915 FT 1 0 00016 0 09 1434+06
 FISHING CREEK

033915 FT

DIR: B TOTAL LEN: 7.020 MI. DIST: 03-1 SR: 4049
 LEFT MUN: SUGARLOAF T RIGHT MUN: SUGARLOAF T

		0140/0000	BMSBG 19/4049/0140/0000 LENGTH(AH 3151 BK 3400)
030515 FT		030515 FT	1 0 00016 0 09 1400+06 VILLAGE: ELK GROVE 0130/0000 LENGTH(AH 3400 BK 2392)
028123 FT		028123 FT	1 0 00016 0 08 1376+13 0120/0000 LENGTH(AH 2392 BK 2185) 0110/1907 BMSBG 19/4049/0110/1685 1 0 00016 0 08 1370+17 WEST BRANCH FISHING CRK 0110/1685 BMSBG 19/4049/0110/1685
			0110/0833 SPRING LN (T726)
025938 FT		025938 FT	1 0 00016 0 08 1353+35 NC ELK GROVE RD JAMISON RD (T725) 0110/0000 LENGTH(AH 2185 BK 2173) KINGSBURY DR (T759)
			0100/1662 (T759)
			0100/0212 STEVENS HILL RD (T757)
023765 FT		023765 FT	0100/0162 BMSBG 19/4049/0100/0000 1 0 00016 0 08 1331+71 VILLAGE: CENTRAL WEST BRANCH FISHING CRK BMSBG 19/4049/0100/0000 0100/0000 LENGTH(AH 2173 BK 2125)
			

DIR: B TOTAL LEN: 7.020 MI. DIST: 03-1 SR: 4049
 LEFT MUN: SUGARLOAF T RIGHT MUN: SUGARLOAF T

Segment Description	Start Station	End Station	Length (FT)	Notes
SADDLE ROCK RD (T755)	0090/1270	021640	021640 FT	SR 0090/0000 LENGTH(AH 2125 BK 2730)
	018910	018910	018910 FT	SCHOOL HOUSE DR (T714) SR 0080/0000 LENGTH(AH 2730 BK 2484)
PETERMAN RD (T712)	0070/0705	016426	016426 FT	SR 0118 SH (SR0118 SEG 0070/0000)
SR 0118 SH (SR0118 SEG 0070/0000)	0070/0000	012807	012807 FT	NC CENTRAL RD SR 0070/0000 LENGTH(AH 2484 BK 3619)
LEDGE RD (T743)	0060/0000	012807	012807 FT	SR 0060/0000 LENGTH(AH 3619 BK 2841)

DIR: B TOTAL LEN: 7.020 MI. DIST: 03-1 SR: 4049
 LEFT MUN: SUGARLOAF T RIGHT MUN: SUGARLOAF T

KLINGER HILL RD
 (T811)

0050/0835

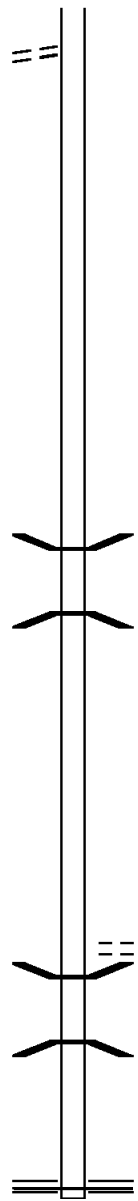
009966 FT

008774 FT

005779 FT

002806 FT

000000 FT



009966 FT 1 0 00016 0 08 1193+98
 0050/0000 LENGTH(AH 2841 BK 1192)

008774 FT 1 0 00016 0 07 1179+44
 0040/0000 LENGTH(AH 1192 BK 2995)











005779 FT 1 0 00016 0 07 1149+46
 0030/0000 LENGTH(AH 2995 BK 2973)

0020/1580 BMSBN 19/4049/0020/1442
 1 0 00016 0 07 1134+14
 FISHING CREEK
 0020/1442 BMSBG 19/4049/0020/1442

002806 FT 1 0 00016 0 07 1119+73
 0020/0000 LENGTH(AH 2973 BK 2806)

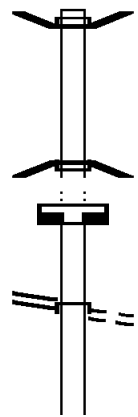
0010/0184 KEARKUFF RD
 (T808)
 0010/0131 BMSBN 19/4049/0010/0048
 1 0 00016 0 07 1092+16
 COLES CREEK
 0010/0048 BMSBG 19/4049/0010/0048
 000000 FT 1 0 00016 0 07 1092+00
 NC CAMP LAVIGNE RD
 RED ROCK RD
 (SR0487 SEG 0710/0000)
 MFC BEGIN = D
 0010/0000 LENGTH(AH 2806 BK 0000)

EXTRACT DATE: 12/18/2023 ROADWAY MANAGEMENT SYSTEM PAGE NUMBER: 335
 PRINT DATE: 12/19/2023 SLD COUNTY/SR - ANNUAL PRINT COUNTY: COLUMBIA
 DIR: B TOTAL LEN: .000 MI. DIST: 03-1 SR: 4047
 LEFT MUN: JACKSON T RIGHT MUN: JACKSON T

000000 FT		000000 FT	
000000 FT		7060/0000	LENGTH(AH 1077 BK 2853)
000000 FT		000000 FT	
000000 FT		7050/0000	LENGTH(AH 2853 BK 1646)
000000 FT		000000 FT	
000000 FT		7040/0000	LENGTH(AH 1646 BK 2355)
000000 FT		000000 FT	
000000 FT		7030/0000	LENGTH(AH 2355 BK 2241)
000000 FT		000000 FT	
000000 FT		7020/0000	LENGTH(AH 2241 BK 2995)
		000000 FT	
		7010/0000	LENGTH(AH 2995 BK 0000)

EXTRACT DATE: 12/18/2023 ROADWAY MANAGEMENT SYSTEM PAGE NUMBER: 334
 PRINT DATE: 12/19/2023 SLD COUNTY/SR - ANNUAL PRINT COUNTY: COLUMBIA
 DIR: B TOTAL LEN: 2.042 MI. DIST: 03-1 SR: 4045
 LEFT MUN: JACKSON T RIGHT MUN: JACKSON T

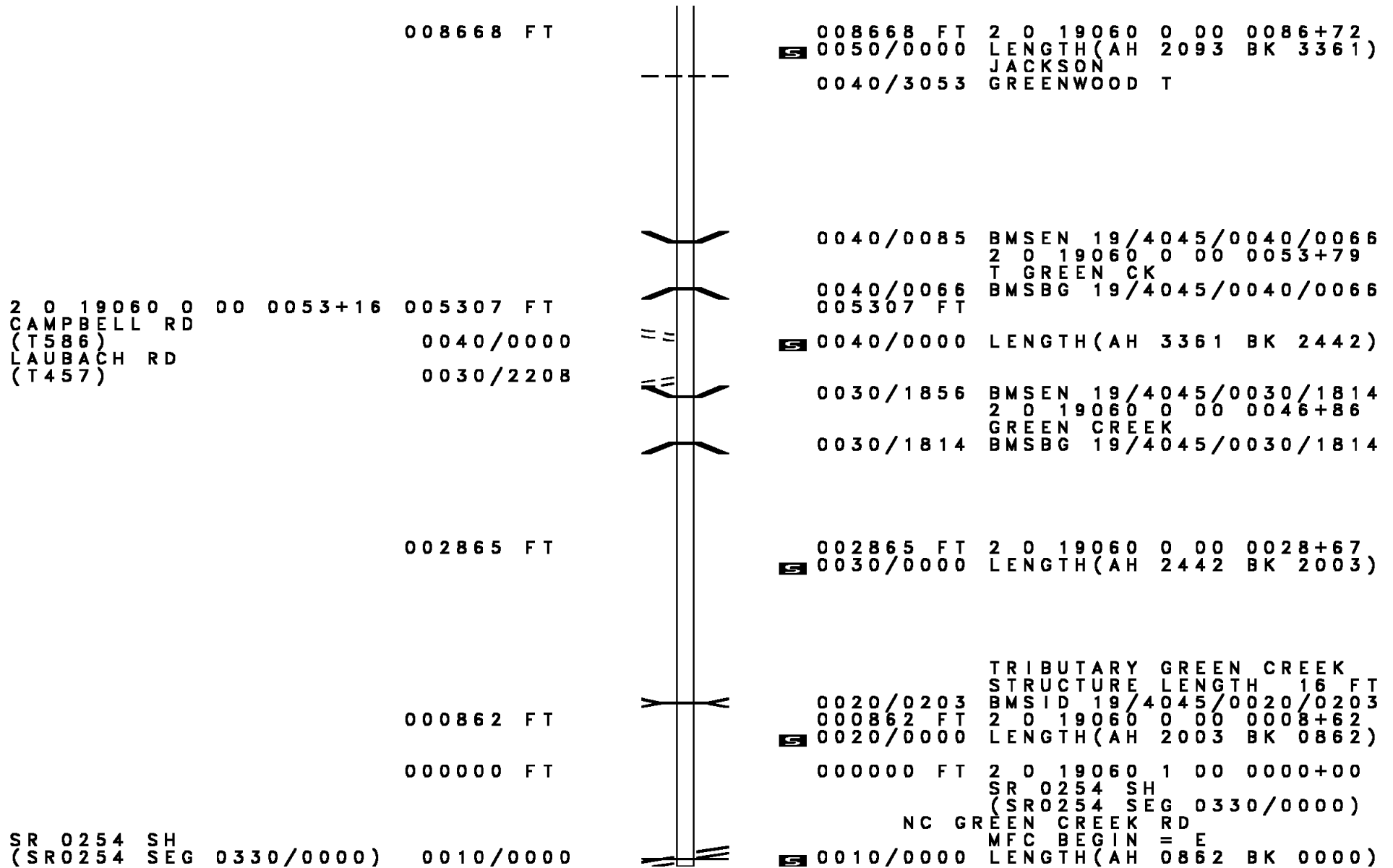
010784 FT
 010761 FT
 010761 FT
















010784 FT BMS EN 19/4045/0060/0000
 INTER-AHD GREEN CREEK RD
 0060/0023 (T715)
 010761 FT 2 0 19 060 0 00 0234+26
 INTER-BK GREEN CREEK RD
 (T715)
 GREEN CREEK
 BMSBG 19/4045/0060/0000
 LENGTH(AH 0023 BK 0100)
 0060/0000
 010761 FT
 7052/0000 LENGTH(AH 0100 BK 2093)
 INTER-AHD GREEN CREEK RD
 (T715)
 DISTILLERY HILL RD
 0050/2093 (T716)

DERRS RD
 (SR4030 SEG 0040/3607) 0050/2093

DIR: B TOTAL LEN: 2.042 MI. DIST: 03-1 SR: 4045
 LEFT MUN: JACKSON T RIGHT MUN: JACKSON T



EXTRACT DATE: 12/18/2023 ROADWAY MANAGEMENT SYSTEM PAGE NUMBER: 332
 PRINT DATE: 12/19/2023 SLD COUNTY/SR - ANNUAL PRINT COUNTY: COLUMBIA
 DIR: B TOTAL LEN: .000 MI. DIST: 03-1 SR: 4043
 LEFT MUN: GREENWOOD T RIGHT MUN: GREENWOOD T

000000 FT		000000 FT	
000000 FT		7060/0000	LENGTH(AH 3435 BK 3402)
000000 FT		000000 FT	
000000 FT		7050/0000	LENGTH(AH 3402 BK 2311)
000000 FT		000000 FT	
000000 FT		7040/0000	LENGTH(AH 2311 BK 2880)
000000 FT		000000 FT	
000000 FT		7032/0000	LENGTH(AH 2880 BK 0235)
000000 FT		000000 FT	
000000 FT		7030/0000	LENGTH(AH 0235 BK 2717)
000000 FT		000000 FT	
000000 FT		7020/0000	LENGTH(AH 2717 BK 1622)
000000 FT		000000 FT	
		7010/0000	LENGTH(AH 1622 BK 0000)

DIR: B TOTAL LEN: 3.443 MI. DIST: 03-1 SR: 4041
 LEFT MUN: GREENWOOD T RIGHT MUN: GREENWOOD T

SR 0254 SH (SR0254 SEG 0300/0000)	018178 FT 0100/0845 017333 FT 015773 FT 013728 FT 010655 FT		018178 FT INTER-AHD 0100/0845 017333 FT 0100/0000 0090/1292 0090/1263 015773 FT 0090/0000 0080/1820 0080/1679 0080/0869 013728 FT 0080/0000 0070/1679 010655 FT	SR 0254 SH (SR0254 SEG 0300/0000) ZANERS RD (SR1022 SEG 0010/0000) 2 0 19067 0 02 0143+00 LENGTH(AH 0845 BK 1560) BMSSEN 19/4041/0090/1263 2 0 19067 0 02 0139+58 T.GREEN CK. BMSBG 19/4041/0090/1263 2 0 19067 0 02 0126+59 VILLAGE: RHORSBURG LENGTH(AH 1560 BK 2045) SHULTZ RD (T595) UTT RD ET (T456) UTT RD ET (T456) 2 0 19067 0 01 0105+11 VILLAGE: ROHRSBURG LENGTH(AH 2045 BK 3073) GREENWOOD ORANGE T 2 0 19067 0 00 0074+54 BELLES RD (T666)
--------------------------------------	--	--	--	---

DIR: B TOTAL LEN: 3.443 MI. DIST: 03-1 SR: 4041
 LEFT MUN: ORANGE T RIGHT MUN: ORANGE T

					0070/0000 LENGTH(AH 3073 BK 3395)
HARTMAN HOLLOW RD (T577)	0060/1572	==	==	0060/1680	MARTENAS RD (T576)
	007260 FT			007260 FT	2 0 19067 0 00 0040+38
				0060/0000	LENGTH(AH 3395 BK 1994)
	005266 FT			005266 FT	2 0 19067 0 00 0020+32
				0050/0000	LENGTH(AH 1994 BK 2019)
			==	0040/1578	SPORTSMAN CLUB RD (T569)
	003247 FT			003247 FT	2 0 19067 0 00 0000+00
					NEYHART RD (T830)
			==	0040/0000	LENGTH(AH 2019 BK 0929)
2 0 19030 0 02 0229+27	002318 FT			002318 FT	
E J HALL RD (T557)	0030/0000		==	0030/0000	LENGTH(AH 0929 BK 1027)
GREEN CREEK RD (SR4020 SEG 0110/1669)	0020/0494		==		
	001291 FT			001291 FT	2 0 19032 0 00 0013+01
				0020/0000	LENGTH(AH 1027 BK 1291)
EVANS LN (T572)	0010/0433		==	0010/0433	NOR POLE RD (T572)
	000000 FT		==	000000 FT	2 0 19032 0 00 0000+00
					NC RO HRSBURG RD SR 0487 SH (SR0487 SEG 0450/1345)
					MFC BEGIN = D
				0010/0000	LENGTH(AH 1291 BK 0000)

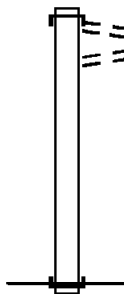
EXTRACT DATE: 12/18/2023 ROADWAY MANAGEMENT SYSTEM PAGE NUMBER: 329
 PRINT DATE: 12/19/2023 SLD COUNTY/SR - ANNUAL PRINT COUNTY: COLUMBIA
 DIR: B TOTAL LEN: .239 MI. DIST: 03-1 SR: 4040
 LEFT MUN: PINE T RIGHT MUN: PINE T

001262 FT

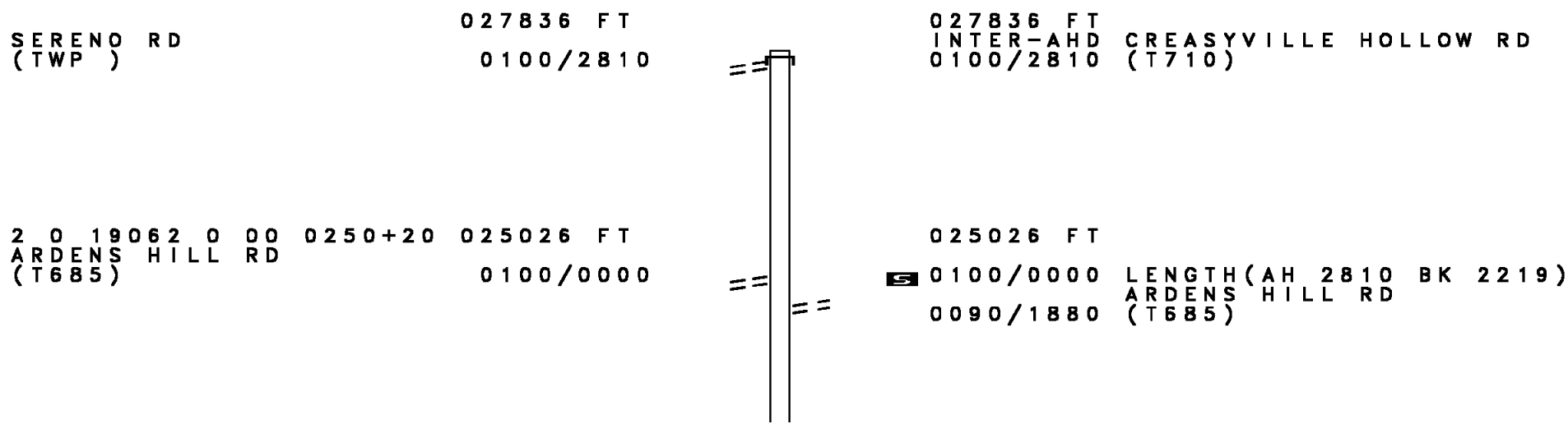
001262 FT
 INTER-AHD TALMAR RD
 (SR4032 SEG 0010/0000)
 SAWMILL RD
 0010/1262 (TWP)
 0010/1117 LC TO SAWMILL RD
 (CONN)

000000 FT

000000 FT 2 0 41076 6 00 0000+00
 NC TA TALMAR RD
 INTER-BK TALMAR RD
 (SR2019 SEG 0230/2313)
 MFC BEGIN = D
 BK-LYCOMING (41)
 0010/0000 LENGTH(AH 1262 BK 0000)



EXTRACT DATE: 12/18/2023 ROADWAY MANAGEMENT SYSTEM PAGE NUMBER: 328
 PRINT DATE: 12/19/2023 SLD COUNTY/SR - ANNUAL PRINT COUNTY: COLUMBIA
 DIR: B TOTAL LEN: 5.272 MI. DIST: 03-1 SR: 4039
 LEFT MUN: JACKSON T RIGHT MUN: JACKSON T



DIR: B TOTAL LEN: 5.272 MI. DIST: 03-1 SR: 4039
 LEFT MUN: JACKSON T RIGHT MUN: JACKSON T

Left Side	Right Side
022807 FT	022807 FT 2 0 19062 0 00 0228+10
EAGLE RD (SR4037 SEG 0170/1526) 0090/0000	DERR'S RD (SR4030 SEG 0010/0000) MFC BEGIN = E JACKSON GREENWOOD T
STARR RD (T500) 0080/1221	0080/1563
020904 FT	020904 FT 2 0 19062 0 00 0209+15
KEELER RD (T657) 0070/1492	VILLAGE: DERRS MCHENRY RD (T659) 0080/0000
017740 FT	017740 FT 2 0 19062 0 00 0177+45
014604 FT	0070/0000 LENGTH(AH 3164 BK 3136)
MILROY RD (T649) 0050/1550	014604 FT 2 0 19062 0 00 0146+44
011871 FT	LAUBACH HILL RD (T457) 0060/0000 LENGTH(AH 3136 BK 2733)
	011871 FT 2 0 19062 0 00 0119+09

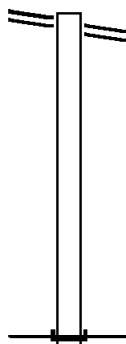
DIR: B TOTAL LEN: 5.272 MI. DIST: 03-1 SR: 4039
 LEFT MUN: GREENWOOD T RIGHT MUN: GREENWOOD T

Stationing	Description	Length	Start Station	End Station	Notes
					0050/0000 LENGTH(AH 2733 BK 2988)
008883 FT					008883 FT 2 0 19062 0 00 0089+19 0040/0000 LENGTH(AH 2988 BK 2810)
2 0 19062 0 00 0061+07 006073 FT OWL RD (T599)		0030/0000			006073 FT WINTERS RD (T459) 0030/0000 LENGTH(AH 2810 BK 3490)
					0020/1083 CARDINAL RD (T455)
2 0 19062 0 00 0026+15 002583 FT FAUSEY RD (T580)		0020/0000			002583 FT 0020/0000 LENGTH(AH 3490 BK 2583)
					0010/0953 PHILLIPS RD (T582)
000000 FT					000000 FT 2 0 19062 0 00 0000+00 NC AUSTIN TRAIL RD SR 0254 SH (SR0254 SEG 0290/0000) MFC BEGIN = D 0010/0000 LENGTH(AH 2583 BK 0000)

EXTRACT DATE: 12/18/2023 ROADWAY MANAGEMENT SYSTEM PAGE NUMBER: 325
 PRINT DATE: 12/19/2023 SLD COUNTY/SR - ANNUAL PRINT COUNTY: COLUMBIA
 DIR: B TOTAL LEN: .408 MI. DIST: 03-1 SR: 4038
 LEFT MUN: MADISON T RIGHT MUN: MADISON T

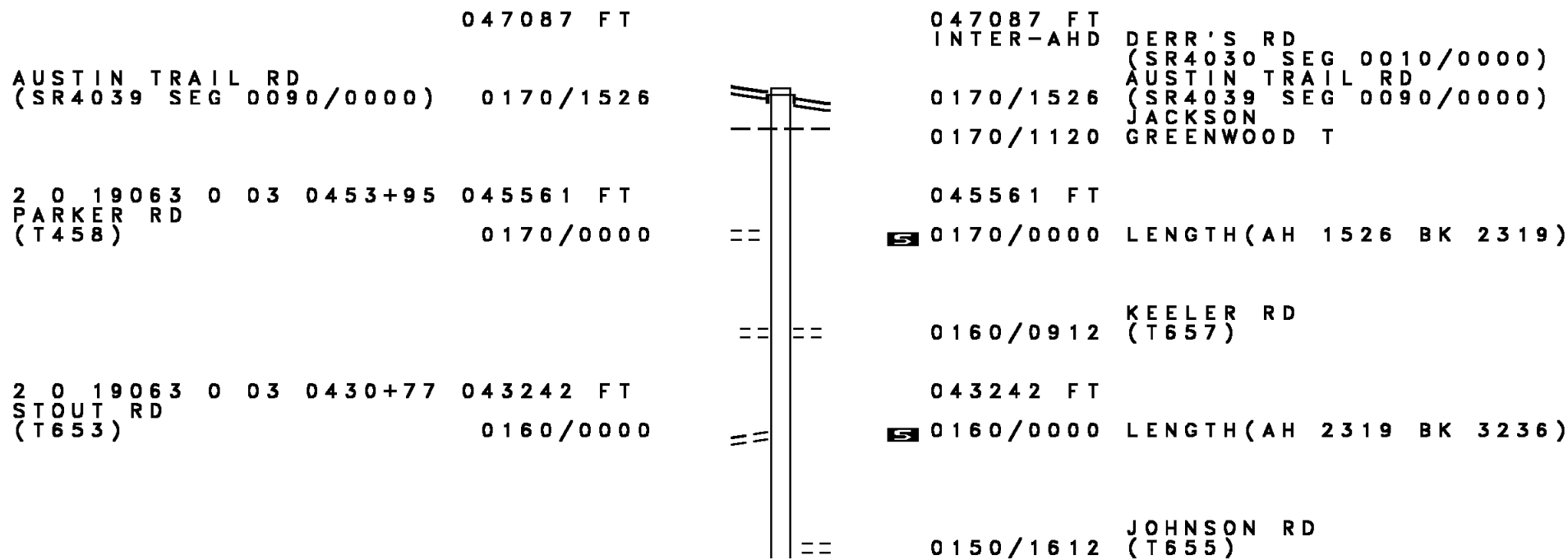
WHITE HALL RD 002152 FT
 (SR0044 SEG 0260/0000) 0010/2152

000000 FT



002152 FT WHITE HALL RD
 0010/2152 (SR0044 SEG 0260/0000)

000000 FT 2 0 47031 6 00 0036+53
 NC ST STRAWBERRY RIDGE RD
 INTER-BK STRAWBERRY RIDGE RD
 (SR1002 SEG 0090/3272)
 MFC BEGIN = D
 BK-MONTOUR (47)
 0010/0000 LENGTH(AH 2152 BK 0000)



DIR: B TOTAL LEN: 8.918 MI. DIST: 03-1 SR: 4037
 LEFT MUN: GREENWOOD T RIGHT MUN: GREENWOOD T

Segment Description	Length (FT)	Stationing	Notes
HOLLOW RD (T648)	040006	0150/0064	LC FOR HOLLOW RD (CONN)
MILROY RD (T649)	037469	0140/0196	LC FOR MILROY RD (CONN)
CANARY RD (T584)	034009	0130/0000	LC FOR CANARY RD (CONN)
WHITE HORSE PK (T661)	030978	0120/0000	LC FOR WHITE HORSE PK (CONN)

LC FOR BALD HILL RD
 (CONN)
 BALD HILL RD
 (T647)

040006 FT

0140/1889

0140/1788

037469 FT

0130/2254

034009 FT

030978 FT

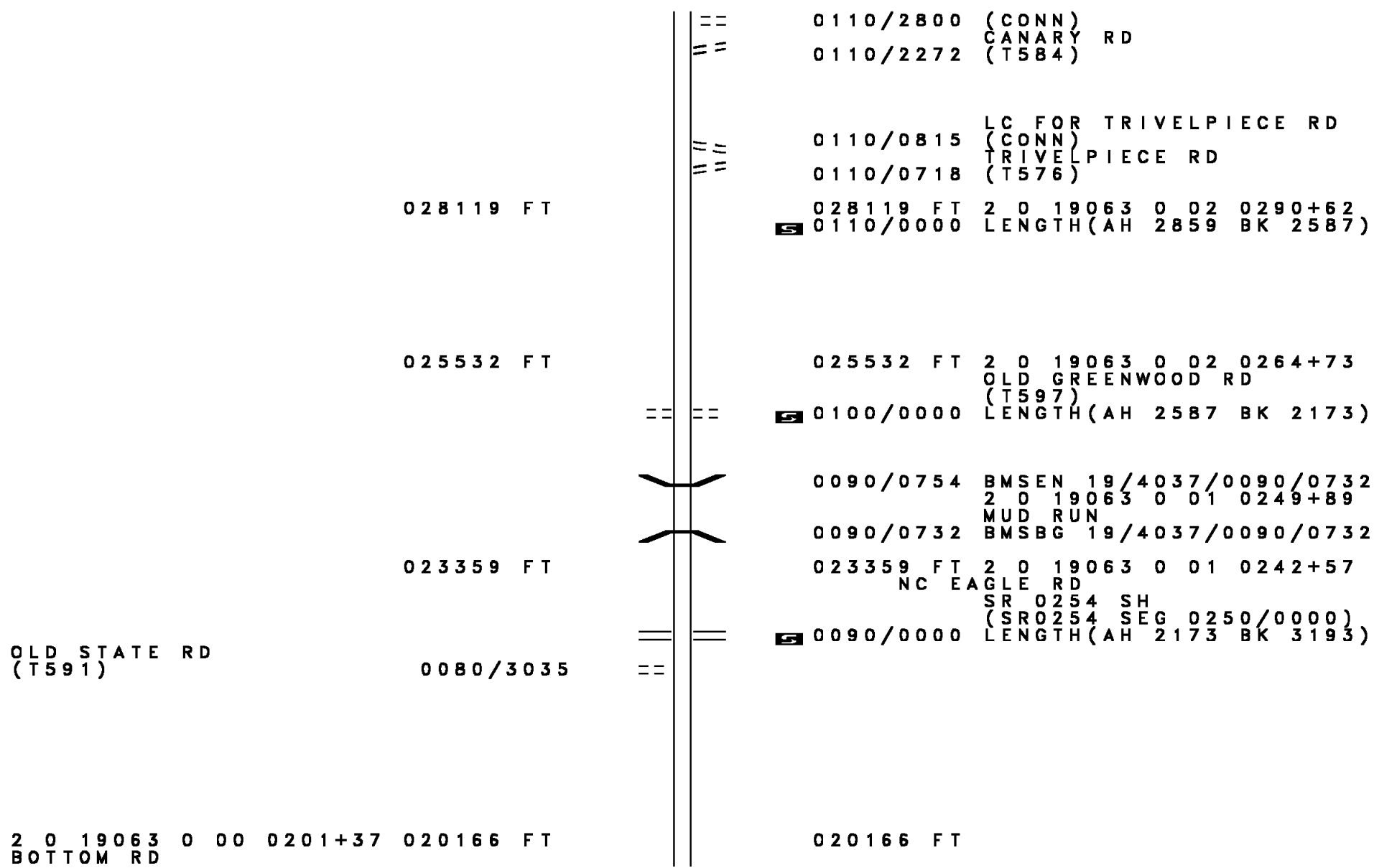
0150/0064 (T648)
 040006 FT 2 0 19063 0 03 0398+41
 0150/0000 LENGTH(AH 3236 BK 2537)
 LC FOR HOLLOW RD
 (CONN)

0140/0196 (T649)
 037469 FT 2 0 19063 0 03 0373+04
 CANARY RD
 (T584)
 0140/0000 LENGTH(AH 2537 BK 3460)

034009 FT 2 0 19063 0 02 0349+55
 0130/0000 LENGTH(AH 3460 BK 3031)

030978 FT 2 0 19063 0 02 0319+22
 0120/0000 LENGTH(AH 3031 BK 2859)
 LC FOR CANARY RD

DIR: B TOTAL LEN: 8.918 MI. DIST: 03-1 SR: 4037
 LEFT MUN: GREENWOOD T RIGHT MUN: GREENWOOD T



2 0 19063 0 00 0201+37 020166 FT
 BOTTOM RD

020166 FT

DIR: B TOTAL LEN: 8.918 MI. DIST: 03-1 SR: 4037
 LEFT MUN: GREENWOOD T RIGHT MUN: GREENWOOD T

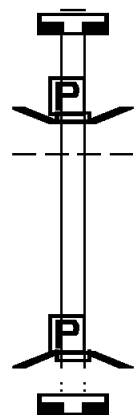
Segment ID	Start Station	End Station	Length (FT)	Notes
(T583)	0080/0000	0080/0000		LENGTH(AH 3193 BK 3504)
		0070/2210		UTT RD (T456)
		0070/0327		BMS EN 19/4037/0070/0259 0 0 00000 0 00 0000+00 MUD RUN
	016662 FT	0070/0259		BMS BG 19/4037/0070/0259 016662 FT 2 0 19063 0 00 0166+45
PATS LOWER RD (T585)	0060/3101	0070/0000		LENGTH(AH 3504 BK 3194)
PATS UPPER RD (T593)	0060/2081			
BLACK RD (TWP)	0060/0218	0060/0596		GREENWOOD ORANGE T
	013468 FT	0060/0100		LC FOR TURKEYPATH RD (CONN)
		013468 FT		2 0 19063 0 00 0134+52 TURKEYPATH RD (T572) HARTMAN HOLLOW RD (T577)
		0060/0000		LENGTH(AH 3194 BK 2692)
		0050/1627		MONTAQUE HOLLOW RD (T558)
2 0 19063 0 00 0107+65	010776 FT	010776 FT		
WELLIVERSVILLE RD (T559)	0050/0000	0050/0000		LENGTH(AH 2692 BK 2708)
LC FOR WELLIVERSVILLE R				

DIR: B TOTAL LEN: 8.918 MI. DIST: 03-1 SR: 4037
 LEFT MUN: ORANGE T RIGHT MUN: ORANGE T

Stationing	Segment	Length	Notes
(CONN)	0040/2562		
2 0 19063 0 00 0080+62	008068 FT		
FESTER RD (T551)	0040/0000		
			0040/0208 KLINE RD (T570) 008068 FT
			0040/0000 LENGTH(AH 2708 BK 3040)
2 0 19063 0 00 0050+30	005028 FT		
HACKS RD (T516)	0030/0000		
			0030/0802 LC FOR MCHENRY HILL RD (CONN) 0030/0645 MCHENRY HILL RD (T561) 005028 FT
			0030/0000 LENGTH(AH 3040 BK 3020)
	002008 FT		
			002008 FT 2 0 19063 0 00 0020+00 OMAN RD (T568)
			0020/0000 LENGTH(AH 3020 BK 2008)
	000000 FT		
			000000 FT 2 0 19063 0 00 0000+00 NC BOWMANS MILL RD GREEN CREEK RD (SR4020 SEG 0090/0000) MFC BEGIN = E
			0010/0000 LENGTH(AH 2008 BK 0000)

EXTRACT DATE: 12/18/2023 ROADWAY MANAGEMENT SYSTEM PAGE NUMBER: 319
 PRINT DATE: 12/19/2023 SLD COUNTY/SR - ANNUAL PRINT COUNTY: COLUMBIA
 DIR: B TOTAL LEN: .009 MI. DIST: 03-1 SR: 4036
 LEFT MUN: HEMLOCK T RIGHT MUN: HEMLOCK T

000048 FT













000000 FT

000000 FT

000048 FT
 7020/0000 LENGTH(AH 0057 BK 0048)
 INTER-AHD BMSBN 19/4036/0012/0000
 PERRY AV
 (T800)
 0012/0048 BRIDGE POSTED (TONS)
 HEMLOCK
 MONTOUR T
 0012/0025
 000000 FT 2 0 19100 0 00 0027+36
 NC PERRY AV
 INTER-BK PERRY AV
 (T800)
 SGL 08 COMB
 HEMLOCK CREEK
 BMSBG 19/4036/0012/0000
 0012/0000 LENGTH(AH 0048 BK 2398)
 000000 FT
 7010/0000 LENGTH(AH 2398 BK 0000)

EXTRACT DATE: 12/18/2023 ROADWAY MANAGEMENT SYSTEM PAGE NUMBER: 318
 PRINT DATE: 12/19/2023 SLD COUNTY/SR - ANNUAL PRINT COUNTY: COLUMBIA
 DIR: B TOTAL LEN: .000 MI. DIST: 03-1 SR: 4035
 LEFT MUN: ORANGEVILLE B RIGHT MUN: ORANGEVILLE B

000000 FT		000000 FT	
000000 FT		7060/0000	LENGTH(AH 2288 BK 1988)
000000 FT		000000 FT	
000000 FT		7050/0000	LENGTH(AH 1988 BK 2989)
000000 FT		000000 FT	
000000 FT		7040/0000	LENGTH(AH 2989 BK 2528)
000000 FT		000000 FT	
000000 FT		7030/0000	LENGTH(AH 2528 BK 3512)
000000 FT		000000 FT	
000000 FT		7020/0000	LENGTH(AH 3512 BK 2962)
		000000 FT	
		7010/0000	LENGTH(AH 2962 BK 0000)

DIR: B TOTAL LEN: 1.345 MI. DIST: 03-1 SR: 4034
 LEFT MUN: ORANGEVILLE B RIGHT MUN: ORANGEVILLE B

Segment Description	Start Station	End Station	Length	Notes
BORO AL (BORO)	007100 FT	0030/2197	007100 FT	MAIN ST (SR0487 SEG 0430/1380)
			0030/2057	MILL ST (BORO) B FISHING CR STRUCTURE LENGTH 12 FT BMSID 19/4034/0030/1505 ORANGEVILLE
			0030/1505	ORANGE T
CONNER LN (PRDR)	0030/0167	004764 FT	004764 FT	2 0 19031 0 01 0050+82 KNOB MT TERRACE RD (T667)
			0030/0000	LENGTH(AH 2336 BK 2037)
SANDY STONE DR (PRDR)	0020/0608	002727 FT	0020/1113	VANTAGE DR (PRDR)
MT PLEASANT RD (CNTY)	0020/0000	0020/0000	002727 FT	2 0 19031 0 01 0029+53 NC MT PLEASANT RD MFC BEGIN = D
			0020/0000	LENGTH(AH 2037 BK 2727)
	000000 FT		000000 FT	2 0 19031 0 00 0000+00 NC CHARMUND RD SR 0487 SH (SR0487 SEG 0410/0000) MFC BEGIN = E
			0010/0000	LENGTH(AH 2727 BK 0000)

EXTRACT DATE: 12/18/2023 ROADWAY MANAGEMENT SYSTEM PAGE NUMBER: 316
 PRINT DATE: 12/19/2023 SLD COUNTY/SR - ANNUAL PRINT COUNTY: COLUMBIA
 DIR: B TOTAL LEN: .019 MI. DIST: 03-1 SR: 4033
 LEFT MUN: PINE T RIGHT MUN: PINE T

000101 FT
 000101 FT
 000101 FT
 000101 FT
 000101 FT
 000101 FT



000101 FT
 7110/0000 LENGTH(AH 3194 BK 2691)
 000101 FT
 7100/0000 LTH AH 002691 BK 000404
 000101 FT
 7094/0000 LTH AH 000404 BK 003068
 000101 FT
 7090/0000 LENGTH(AH 3068 BK 3026)
 000101 FT
 7080/0000 LENGTH(AH 3026 BK 3011)
 000101 FT

EXTRACT DATE: 12/18/2023
PRINT DATE: 12/19/2023

ROADWAY MANAGEMENT SYSTEM
SLD COUNTY/SR - ANNUAL PRINT

PAGE NUMBER: 315
COUNTY: COLUMBIA

DIR: B
LEFT MUN: PINE T

TOTAL LEN: .019 MI.

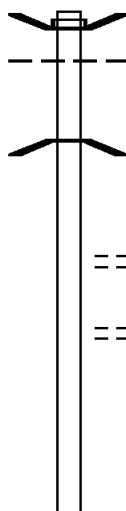
DIST: 03-1
RIGHT MUN: PINE T

SR: 4033

000101	FT		7070/0000	LENGTH(AH 3011 BK 2992)
000101	FT		000101 FT	
000101	FT		7060/0000	LENGTH(AH 2992 BK 3004)
000101	FT		000101 FT	
000101	FT		7050/0000	LENGTH(AH 3004 BK 2778)
000101	FT		000101 FT	
000101	FT		7040/0000	LENGTH(AH 2778 BK 0048)
000101	FT		000101 FT	
			7034/0000	LENGTH(AH 0048 BK 0021)
			INTER-AHD	BMSSEN 19/4033/0032/0000
000080	FT		0032/0021	WOLF HOUSE RD
			000080 FT	(T865)
			INTER-BK	2 0 19065 0 00 0089+27
				WOLF HOUSE RD
				(T865)
				WOLFHOUSE R.
				BMSBG 19/4033/0032/0000
000080	FT		0032/0000	LENGTH(AH 0021 BK 2729)
000080	FT		000080 FT	
000080	FT		7030/0000	LENGTH(AH 2729 BK 1052)
			000080 FT	
			7024/0000	LENGTH(AH 1052 BK 0021)
				BMSSEN 19/4033/0022/0000
			INTER-AHD	WOLF HOUSE HOLLOW RD
000059	FT		0022/0021	(T865)
			000059 FT	2 0 19065 0 00 0051+30
			INTER-BK	WOLF HOUSE HOLLOW RD
				(T865)
				WOLFHOUSE RUN
				BMSBG 19/4033/0022/0000
000059	FT		0022/0000	LENGTH(AH 0021 BK 2138)
000059	FT		000059 FT	
000059	FT		7020/0000	LENGTH(AH 2138 BK 2609)
			000059 FT	
			7014/0000	LENGTH(AH 2609 BK 0059)
				BMSSEN 19/4033/0012/0000
			INTER-AHD	WOLF HOUSE HOLLOW RD
			0012/0059	(T865)
				PINE
000000	FT		0012/0029	GREENWOOD T
			000000 FT	2 0 19065 0 00 0002+86
			INTER-BK	WOLF HOUSE RD
				WOLF HOUSE HOLLOW RD
				(T865)
				LITTLE FISHING CREEK
				BMSBG 19/4033/0012/0000
				MFC BEGIN = E
000000	FT		0012/0000	LENGTH(AH 0059 BK 0306)
000000	FT		000000 FT	
000000	FT		7010/0000	LENGTH(AH 0306 BK 0000)

EXTRACT DATE: 12/18/2023 ROADWAY MANAGEMENT SYSTEM PAGE NUMBER: 314
 PRINT DATE: 12/19/2023 SLD COUNTY/SR - ANNUAL PRINT COUNTY: COLUMBIA
 DIR: B TOTAL LEN: 2.517 MI. DIST: 03-1 SR: 4032
 LEFT MUN: JACKSON T RIGHT MUN: JACKSON T

013292 FT



013292 FT BMSEN 19/4032/0060/0743
 INTER-AHD MENDENHALL HILL RD
 0060/0770 (T725)

0060/0753 JACKSON
 PINE T
 2 0 19061 0 03 0381+01
 LITTLE FISHING CREEK
 0060/0743 BMSBG 19/4032/0060/0743

012522 FT

012522 FT 2 0 19061 0 03 0373+68
 CREASEYVILLE HOLLOW RD
 (T710)

== 0060/0000 LENGTH(AH 0770 BK 2554)
 == 0050/1882 HICKORYNUT HILL RD
 (T304)

009968 FT

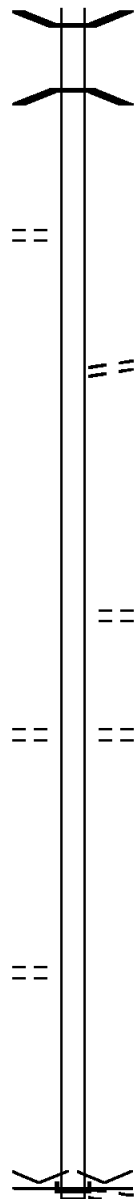
009968 FT 2 0 19065 0 02 0444+50
 0050/0000 LENGTH(AH 2554 BK 1550)

DIR: B TOTAL LEN: 2.517 MI. DIST: 03-1 SR: 4032
 LEFT MUN: PINE T RIGHT MUN: PINE T

2 0 19065 0 01 0426+15 008418 FT
 KESSLER HOLLOW RD
 (T533) 0040/0000

2 0 19065 0 01 0372+20 003065 FT
 WOODS RD
 (T748) 0020/0000

HALL RD
 (T744) 0010/0254
 000000 FT



0040/1396 BMS EN 19/4032/0040/1367
 2 0 19065 0 01 0440+12
 LITTLE BRIER RUN
 0040/1367 BMSBG 19/4032/0040/1367

008418 FT
 0040/0000 LENGTH(AH 1550 BK 2619)

0030/0955 CHARLES LN
 (T710)
 005799 FT 2 0 19065 0 01 0399+57
 0030/0000 LENGTH(AH 2619 BK 2734)

0020/0970 HEMLOCK HOLLOW RD
 (T602)
 003065 FT BEECH GLEN RD
 (T810)
 0020/0000 LENGTH(AH 2734 BK 3065)

000000 FT 2 0 19065 0 01 0340+19
 VILLAGE: TALMER
 NC TA LMER RD
 SAWMILL RD
 (TWP)
 INTER-BK TALMER RD
 (SR4040 SEG 0010/1262)
 MFC BEGIN = D
 0010/0000 LENGTH(AH 3065 BK 0000)

000211 FT

000189 FT

000189 FT

000189 FT


000189 FT

000189 FT

000138 FT

000138 FT

000138 FT



000211 FT BMSBG 19/4031/0122/0000
 INTER-AHD CREASYVILLE HOLLOW RD
 0122/0022 (T710)

000189 FT 2 0 19061 0 00 0372+22
 NC CR EASYVILLE HOLLOW RD
 INTER-BK CREASYVILLE HOLLOW RD
 (T710)

0122/0000 BMSBG 19/4031/0122/0000
 LENGTH(AH 0022 BK 0047)

000189 FT LENGTH(AH 0047 BK 3361)
 7120/0000

000189 FT LENGTH(AH 3361 BK 3360)
 7118/0000

000189 FT LENGTH(AH 3360 BK 1346)
 7116/0000

000189 FT LENGTH(AH 1346 BK 0051)
 7114/0000

BMSBG 19/4031/0112/0000
 INTER-AHD SERENO RD
 0112/0051 (T761)
 JACKSON

0112/0021 PINE T
 000138 FT 2 0 19061 0 00 0252+79
 P3
 INTER-BK SERENO RD
 (T761)

0112/0000 BMSBG 19/4031/0112/0000
 LENGTH(AH 0051 BK 2082)

000138 FT LENGTH(AH 2082 BK 2423)
 7110/0000

000138 FT LENGTH(AH 2423 BK 0957)
 7100/0000

DIR: B TOTAL LEN: .040 MI. DIST: 03-1 SR: 4031
 LEFT MUN: JACKSON T RIGHT MUN: JACKSON T

Station	Description	Station	Description
000138	FT	000138	FT
000138	FT	7098/0000	LENGTH(AH 0957 BK 0046)
		000138	FT
		7094/0000	LENGTH(AH 0046 BK 0057)
		INTER-AHD	BMSBN 19/4031/0092/0000
			SERENO RD
			(T761)
000081	FT	0092/0057	JACKSON T
		000081	FT
		INTER-BK	2 0 19061 0 00 0191+19
			SERENO RD
			(T761)
			LITTLE FISHING CREEK
			BMSBG 19/4031/0092/0000
000081	FT	0092/0000	LENGTH(AH 0057 BK 0304)
000081	FT	000081	FT
000081	FT	7090/0000	LENGTH(AH 0304 BK 2013)
000081	FT	000081	FT
000081	FT	7080/0000	LENGTH(AH 2013 BK 2168)
000081	FT	000081	FT
000081	FT	7070/0000	LENGTH(AH 2168 BK 2657)
000081	FT	000081	FT
000081	FT	7060/0000	LENGTH(AH 2657 BK 3384)
000081	FT	000081	FT
000081	FT	7050/0000	LENGTH(AH 3384 BK 1610)
000081	FT	000081	FT
000081	FT	7042/0000	LENGTH(AH 1610 BK 1046)
000081	FT	000081	FT
000081	FT	7040/0000	LENGTH(AH 1046 BK 0137)
000081	FT	000081	FT
		7034/0000	LENGTH(AH 0137 BK 0081)
		INTER-AHD	BMSBN 19/4031/0032/0000
			SERENO RD
			(T761)
		0032/0081	GREENWOOD T
			GREENWOOD
		0032/0039	PINE T
000000	FT	000000	FT
		NC SE	2 0 19061 0 00 0051+05
		INTER-BK	SERENO RD
			(T761)
			LITTLE FISHING CREEK
			BMSBG 19/4031/0032/0000
			MFC BEGIN = E
000000	FT	0032/0000	LENGTH(AH 0081 BK 2282)
000000	FT	000000	FT
000000	FT	7030/0000	LENGTH(AH 2282 BK 2835)
000000	FT	000000	FT
000000	FT	7020/0000	LENGTH(AH 2835 BK 0036)
000000	FT	000000	FT
		7010/0000	LENGTH(AH 0036 BK 0000)

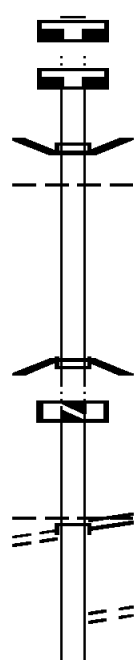
EXTRACT DATE: 12/18/2023 ROADWAY MANAGEMENT SYSTEM PAGE NUMBER: 310
 PRINT DATE: 12/19/2023 SLD COUNTY/SR - ANNUAL PRINT COUNTY: COLUMBIA
 DIR: B TOTAL LEN: 2.367 MI. DIST: 03-1 SR: 4030
 LEFT MUN: BENTON B RIGHT MUN: BENTON B

012499 FT
 012499 FT

012418 FT

012418 FT

0040/3607



012499 FT
 7060/0000 LENGTH(AH 1067 BK 1046)
 012499 FT
 7052/0000 LENGTH(AH 1046 BK 0081)
 INTER-AHD MARKET ST
 0050/0081 (BORO)
 BENTON
 BENTON T
 0050/0040 2 0 19076 0 00 0162+61
 012418 FT NC DI STILLERY HILL RD
 INTER-BK DISTILLERY HILL RD
 (T716)
 WEST CREEK
 BMSBG 19/4030/0050/0000
 LTH AH 000081 BK 016262
 0050/0000
 012418 FT
 7044/0000 LTH AH 016262 BK 003607
 INTER-AHD DISTILLERY HILL RD
 (T716)
 GREEN CREEK RD
 (SR4045 SEG 0050/2093)
 0040/3607 JACKSON T
 0040/2414 MCHENRY RD
 (T659)

GREEN CREEK RD
 (T715)

DIR: B TOTAL LEN: 2.367 MI. DIST: 03-1 SR: 4030
 LEFT MUN: JACKSON T RIGHT MUN: JACKSON T

008811 FT

008811 FT 2 0 19063 0 03 0557+50
 0040/0000 LENGTH(AH 3607 BK 2712)

006099 FT

== 0030/0899 CAMPBELL RD (T586)
 006099 FT 2 0 19063 0 03 0530+32
 0030/0000 LENGTH(AH 2712 BK 3519)

KNOUSE RD (T691)

0020/1068

PIPER RD (T697)
 ARDEN'S HILL RD (T685)

0020/0447
 002580 FT

002580 FT 2 0 19063 0 03 0495+05
 0020/0000 LENGTH(AH 3519 BK 2580)

000000 FT

000000 FT 2 0 19063 0 03 0469+20

AUSTIN TR (SR4039 SEG 0090/0000) 0010/0000

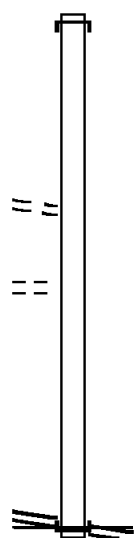
VILLAGE: DERRS
 NC DERR'S RD
 AUSTIN TR (SR4039 SEG 0090/0000)
 INTER-BK EAGLE RD (SR4037 SEG 0170/1526)
 MFC BEGIN = D
 0010/0000 LENGTH(AH 2580 BK 0000)

EXTRACT DATE: 12/18/2023 ROADWAY MANAGEMENT SYSTEM PAGE NUMBER: 308
 PRINT DATE: 12/19/2023 SLD COUNTY/SR - ANNUAL PRINT COUNTY: COLUMBIA
 DIR: B TOTAL LEN: .764 MI. DIST: 03-1 SR: 4029
 LEFT MUN: PINE T RIGHT MUN: PINE T

004034 FT

004034 FT AH-LYCOMING (41)
 INTER-AHD PINE SUMMIT RD
 0020/1880 (SR2017 SEG 0010/0000)

2 0 19056 0 00 0021+35 002154 FT
 CHURCH RD
 (T716) 0020/0000
 SULKY RD
 (T463) 0010/1360

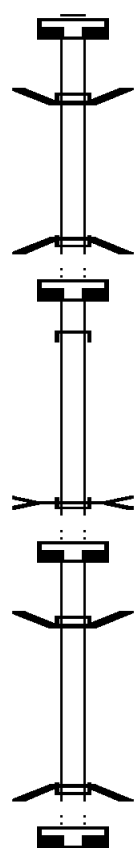


002154 FT
 0020/0000 LENGTH(AH 1880 BK 2154)

2 0 19056 0 00 0000+00 000000 FT
 SR 0442 SH
 (SR0442 SEG 0020/0000) 0010/0000

NC PINE SUMMIT RD
 SR 0442 SH
 (SR0442 SEG 0020/0000)
 INTER-BK BRANCH RD
 000000 FT (T635)
 MFC BEGIN = E
 0010/0000 LENGTH(AH 2154 BK 0000)

000061 FT
 000040 FT
 000040 FT
 000027 FT
 000027 FT
 000000 FT
 000000 FT



000061 FT
 7044/0000
 INTER-AHD
 0030/0021
 000040 FT
 INTER-BK
 0030/0000
 000040 FT
 7024/0000
 INTER-AHD
 0020/0013
 000027 FT
 INTER-BK
 0020/0000
 000027 FT
 7014/0000
 INTER-AHD
 0010/0027
 000000 FT
 NC W
 INTER-BK
 0010/0000
 000000 FT
 7004/0000

LENGTH(AH 0100 BK 0021)
 BMSBN 19/4028/0030/0000
 WINTERSTEEN SCHOOL RD
 (T750)
 2 0 19057 0 01 0139+99
 WINTERSTEEN SCHOOL RD
 (T750)
 LICK RUN
 BMSBG 19/4028/0030/0000
 LENGTH(AH 0021 BK 0100)
 LENGTH(AH 0100 BK 0013)
 WINTERSTEEN SCHOOL RD
 (T750)
 2 0 19057 0 01 0050+19
 SHINGLE RUN
 STRUCTURE LENGTH 13 FT
 BMSID 19/4028/0020/0000
 WINTERSTEEN SCHOOL RD
 (T750)
 LENGTH(AH 0013 BK 0100)
 LENGTH(AH 0100 BK 0027)
 BMSBN 19/4028/0010/0000
 WINTERSTEEN SCHOOL RD
 (T750)
 2 0 19057 1 00 0011+23
 WINTERSTEEN SCHOOL RD
 WINTERSTEEN SCHOOL RD
 (T750)
 WEST BRANCH SHINGLE RUN
 BMSBG 19/4028/0010/0000
 LENGTH(AH 0027 BK 0100)
 LENGTH(AH 0100 BK 0000)

EXTRACT DATE: 12/18/2023 ROADWAY MANAGEMENT SYSTEM PAGE NUMBER: 306
 PRINT DATE: 12/19/2023 SLD COUNTY/SR - ANNUAL PRINT COUNTY: COLUMBIA
 DIR: B TOTAL LEN: 2.141 MI. DIST: 03-1 SR: 4027
 LEFT MUN: PINE T RIGHT MUN: PINE T

011302 FT
 011302 FT
 011302 FT



011302 FT
 7064/0000 LENGTH(AH 0530 BK 2721)
 011302 FT
 7060/0000 LENGTH(AH 2721 BK 2370)
 011302 FT
 7050/0000 LENGTH(AH 2370 BK 3310)
 INTER-AHD MAPLE RIDGE RD
 (T619)
 RIDGE RD

DIR: B TOTAL LEN: 2.141 MI. DIST: 03-1 SR: 4027
 LEFT MUN: PINE T RIGHT MUN: PINE T

CONFER HOLLOW RD
 (T605)

0040/2635

007992 FT

0040/3310 (SR4024 SEG 0010/0000)

007992 FT 2 0 19053 0 00 0080+13
 0040/0000 LENGTH(AH 3310 BK 3761)

ROD & GUN CLUB RD
 (T444)

004231 FT

0030/0000

0030/1586 PINE
 MADISON T

004231 FT 2 0 19053 0 00 0042+39
 ROD & GUN CLUB RD
 (T444)

0030/0000 LENGTH(AH 3761 BK 2241)

001990 FT

001990 FT 2 0 19053 0 00 0019+94
 0020/0000 LENGTH(AH 2241 BK 1990)

000000 FT

000000 FT 2 0 19053 0 00 0000+00
 NC LEGION RD

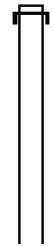
INTER-BK SPRUCE RUN RD
 (SR4023 SEG 0030/0148)
 SPRUCE RUN RD
 (SR4023 SEG 0030/0148)
 MFC BEGIN = E

0010/0000 LENGTH(AH 1990 BK 0000)

EXTRACT DATE: 12/18/2023 ROADWAY MANAGEMENT SYSTEM PAGE NUMBER: 304
PRINT DATE: 12/19/2023 SLD COUNTY/SR - ANNUAL PRINT COUNTY: COLUMBIA
DIR: B TOTAL LEN: 4.813 MI. DIST: 03-1 SR: 4025
LEFT MUN: MADISON T RIGHT MUN: MADISON T

025415 FT

025415 FT
INTER-AHD LIUZZA RD
0100/2500 (T651)



022915 FT

022915 FT 2 0 19049 0 00 0230+15
0100/0000 LENGTH(AH 2500 BK 2513)

DIR: B TOTAL LEN: 4.813 MI. DIST: 03-1 SR: 4025
 LEFT MUN: MADISON T RIGHT MUN: MADISON T

WOLF HOLLOW RD
 (T611)

0090/0124
 020402 FT

==

020402 FT 2 0 19049 0 00 0204+41
 SPRUCE RUN RD
 (SR4023 SEG 0100/3171)
 0090/0000 LENGTH(AH 2513 BK 2761)

017641 FT

017641 FT 2 0 19049 0 00 0176+68
 0080/0000 LENGTH(AH 2761 BK 2323)

015318 FT

==

015318 FT 2 0 19049 0 00 0153+34
 GREY HOLLOW RD
 (T402)
 0070/0000 LENGTH(AH 2323 BK 2384)

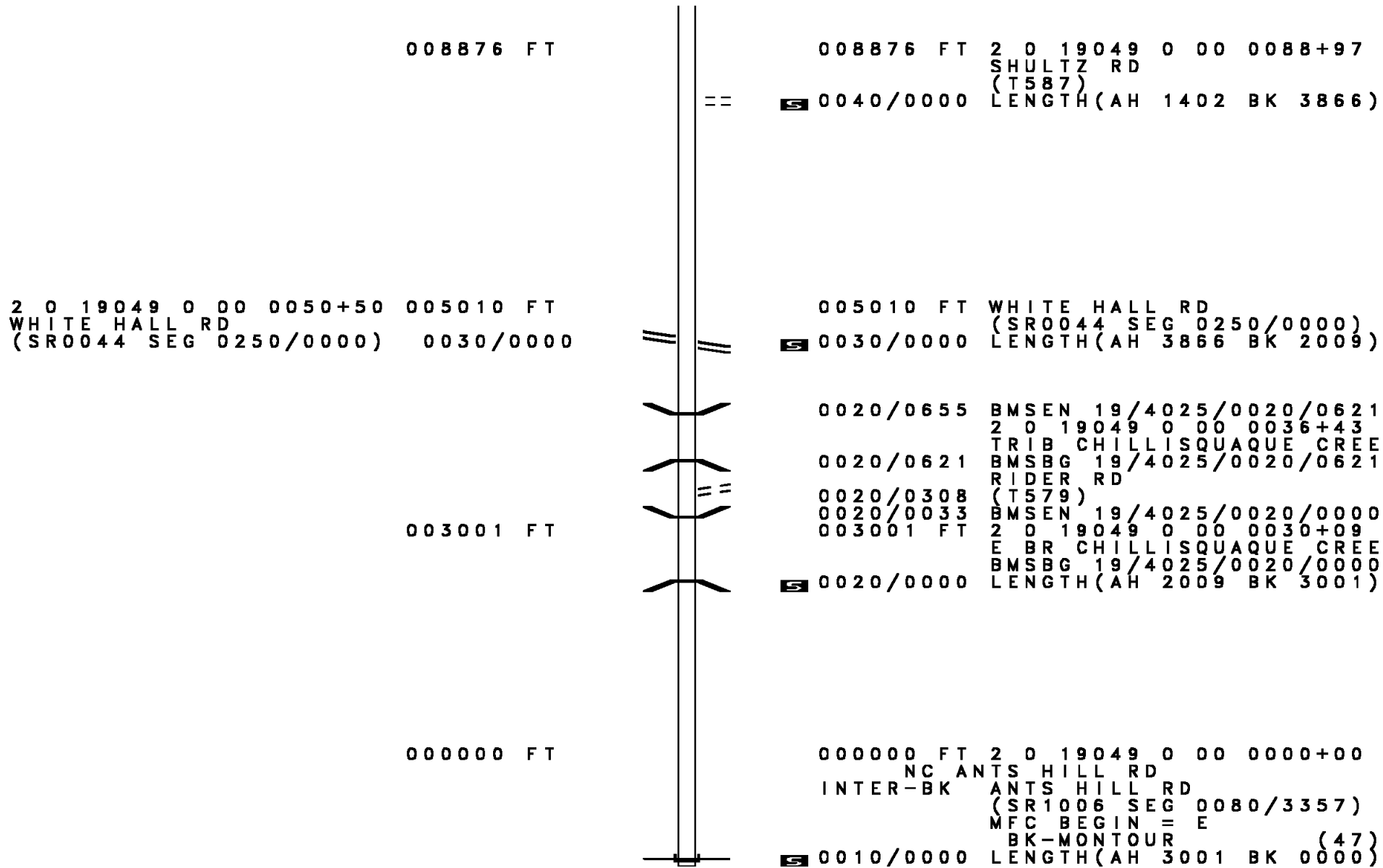
012934 FT

012934 FT 2 0 19049 0 00 0129+52
 0060/0000 LENGTH(AH 2384 BK 2656)

010278 FT

010278 FT 2 0 19049 0 00 0103+00
 0050/0000 LENGTH(AH 2656 BK 1402)

DIR: B TOTAL LEN: 4.813 MI. DIST: 03-1 SR: 4025
 LEFT MUN: MADISON T RIGHT MUN: MADISON T



008876 FT

008876 FT 2 0 19049 0 00 0088+97
 SHULTZ RD
 (T587)
 0040/0000 LENGTH(AH 1402 BK 3866)

2 0 19049 0 00 0050+50 005010 FT
 WHITE HALL RD
 (SR0044 SEG 0250/0000) 0030/0000

005010 FT WHITE HALL RD
 (SR0044 SEG 0250/0000)
 0030/0000 LENGTH(AH 3866 BK 2009)

003001 FT

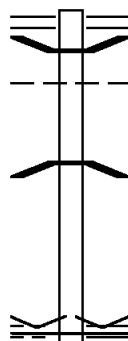
0020/0655 BMS EN 19/4025/0020/0621
 2 0 19049 0 00 0036+43
 TRIB CHILLISQUAQUE CREE
 0020/0621 BMSBG 19/4025/0020/0621
 RIDER RD
 (T579)
 0020/0308 BMS EN 19/4025/0020/0000
 0020/0033 2 0 19049 0 00 0030+09
 003001 FT E BR CHILLISQUAQUE CREE
 BMSBG 19/4025/0020/0000
 0020/0000 LENGTH(AH 2009 BK 3001)

000000 FT

000000 FT 2 0 19049 0 00 0000+00
 NC ANTS HILL RD
 INTER-BK ANTS HILL RD
 (SR1006 SEG 0080/3357)
 MFC BEGIN = E
 BK-MONTOUR (47)
 0010/0000 LENGTH(AH 3001 BK 0000)

EXTRACT DATE: 12/18/2023 ROADWAY MANAGEMENT SYSTEM PAGE NUMBER: 301
 PRINT DATE: 12/19/2023 SLD COUNTY/SR - ANNUAL PRINT COUNTY: COLUMBIA
 DIR: B TOTAL LEN: .176 MI. DIST: 03-1 SR: 4024
 LEFT MUN: GREENWOOD T RIGHT MUN: GREENWOOD T

000928 FT



000000 FT

0010/0000

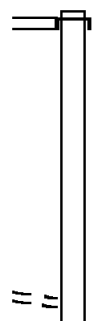
000928 FT SR 0042 SH
 0010/0928 (SR0042 SEG 0760/0000)
 0010/0506 BMSSEN 19/4024/0010/0407
 GREENWOOD
 0010/0456 PINE T
 2 0 19054 0 00 0004+20
 L. FISHING CREEK
 0010/0407 BMSBG 19/4024/0010/0407
 000000 FT 2 0 19054 0 00 0000+00
 VILLAGE: IOLA
 NC LE GION RD
 LE GION RD
 (SR4027 SEG 0040/3310)
 MFC BEGIN = E
 0010/0000 LENGTH(AH 0928 BK 0000)

MAPLE RIDGE RD
 (T619)

EXTRACT DATE: 12/18/2023 ROADWAY MANAGEMENT SYSTEM PAGE NUMBER: 300
 PRINT DATE: 12/19/2023 SLD COUNTY/SR - ANNUAL PRINT COUNTY: COLUMBIA
 DIR: B TOTAL LEN: 5.057 MI. DIST: 03-1 SR: 4023
 LEFT MUN: MADISON T RIGHT MUN: MADISON T

ANTS HILL RD 026701 FT
 (SR4025 SEG 0090/0000) 0100/3171

2 0 19050 0 02 0355+71 023530 FT
 GREY HOLLOW RD
 (T402) 0100/0000



026701 FT
 INTER-AHD ANTS HILL RD
 0100/3171 (SR4025 SEG 0090/0000)

023530 FT
 0100/0000 LENGTH(AH 3171 BK 0943)

DIR: B TOTAL LEN: 5.057 MI. DIST: 03-1 SR: 4023
 LEFT MUN: MADISON T RIGHT MUN: MADISON T

DODSON HILL RD
 (T395)

022587 FT

0090/3586

018933 FT

015945 FT

013598 FT

011614 FT

0096/0290 RIDGE RD
 (T617)
 LC FOR RIDGE RD
 0096/0223 (CONN)
 022587 FT 2 0 19050 0 02 0345+91
 0096/0000 LENGTH(AH 0943 BK 3654)

018933 FT 2 0 19050 0 02 0309+60
 0090/0000 LENGTH(AH 3654 BK 2988)

015945 FT 2 0 19050 0 02 0279+35
 0080/0000 LENGTH(AH 2988 BK 2347)

013598 FT 2 0 19050 0 02 0255+59
 GILLASPY RD
 (T408)
 0070/0000 LENGTH(AH 2347 BK 1984)

011614 FT 2 0 19050 0 02 0236+14
 0060/0000 LENGTH(AH 1984 BK 2810)

DIR: B TOTAL LEN: 5.057 MI. DIST: 03-1 SR: 4023
 LEFT MUN: MADISON T RIGHT MUN: MADISON T

SLATE RD
 (T406)

008804 FT

008804 FT 2 0 19050 0 02 0208+60
 0050/0000 LENGTH(AH 2810 BK 1987)

006817 FT

006817 FT 2 0 19050 0 02 0189+12
 0040/0000 LENGTH(AH 1987 BK 2487)

0030/0603

004330 FT

LEGION RD
 (SR4027 SEG 0010/0000)
 0030/0148
 004330 FT 2 0 19050 0 02 0164+74
 0030/0000 LENGTH(AH 2487 BK 3931)

000399 FT

000399 FT 2 0 19050 0 02 0126+21
 0020/0000 LENGTH(AH 3931 BK 0399)
 FOR SR 0254 AND 4023

000000 FT

0010/0188 (CONN)
 000000 FT 2 0 19050 0 01 0121+66
 NC SP PRUCE RUN RD
 JERSEYTOWN RD
 (SR0254 SEG 0130/0000)
 INTER-BK CREEK RD
 (SR4021 SEG 0060/2214)
 MFC BEGIN = E
 0010/0000 LENGTH(AH 0399 BK 0000)

EXTRACT DATE: 12/18/2023 ROADWAY MANAGEMENT SYSTEM PAGE NUMBER: 297
 PRINT DATE: 12/19/2023 SLD COUNTY/SR - ANNUAL PRINT COUNTY: COLUMBIA
 DIR: B TOTAL LEN: 3.419 MI. DIST: 03-1 SR: 4022
 LEFT MUN: MT PLEASANT T RIGHT MUN: MT PLEASANT T

018051 FT

018051 FT
 INTER-AHD WELLIVERSVILLE RD
 (T559)
 MILLERSTOWN RD
 0060/3274 (SR4011 SEG 0100/0926)

014777 FT

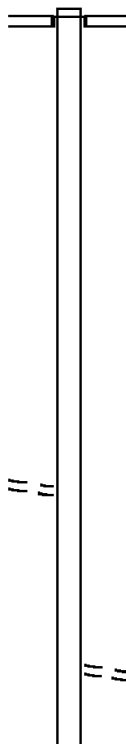
014777 FT 2 0 19059 0 01 0150+17
 0060/0000 LENGTH(AH 3274 BK 3623)

HEMSARTH RD
 (T526)

0050/1215

011154 FT

011154 FT 2 0 19059 0 01 0113+86
 ROTE HOLLOW RD
 (T432)
 0050/0000 LENGTH(AH 3623 BK 3543)



DIR: B TOTAL LEN: 3.419 MI. DIST: 03-1 SR: 4022
 LEFT MUN: MT PLEASANT T RIGHT MUN: MT PLEASANT T

Stationing	Distance	Right of Way	Segment	Length	Start	End	Notes
007611	FT	0040/1558	0040/0000	2 0 19059 0 00	0076+36	0076+36	HOGS BACK RD (T434) IKELER HILL RD (T438) MT PLEASANT GREENWOOD T
004315	FT	0040/1382	0030/0000	2 0 19059 0 00	0043+10	0043+10	SMITH RD (T429) LENGTH(AH 3296 BK 3433)
000882	FT	0020/1112	0020/0000	2 0 19059 0 00	0008+82	0008+82	BOTTOM RD (T583) BMSBN 19/4022/0020/0760 0 0 00000 0 00 0000+00 TRIB LITTLE FISHING CRK BMSBG 19/4022/0020/0760
000000	FT	0020/0778	0010/0000	2 0 19059 0 00	0000+00	0000+00	GREENWOOD MILLVILLE B
0010/0000	FT	0020/0332	0010/0000	2 0 19059 0 00	0010+00	0010+00	STATE ST (SR0042 SEG 0710/0000) NC HI LL RD MFC BEGIN = E LENGTH(AH 0882 BK 0000)

GOOSE RD (T442)

STATE ST (SR0042 SEG 0710/0000)

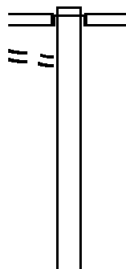
EXTRACT DATE: 12/18/2023 ROADWAY MANAGEMENT SYSTEM PAGE NUMBER: 295
 PRINT DATE: 12/19/2023 SLD COUNTY/SR - ANNUAL PRINT COUNTY: COLUMBIA
 DIR: B TOTAL LEN: 2.302 MI. DIST: 03-1 SR: 4021
 LEFT MUN: MADISON T RIGHT MUN: MADISON T

FROM 0254/0120 SH
 (CONN)

012155 FT

0060/2014

009941 FT



012155 FT
 INTER-AHD SPRUCE RUN RD
 (SR4023 SEG 0010/0000)
 JERSEYTOWN RD
 0060/2214 (SR0254 SEG 0130/0000)

009941 FT 2 0 19050 0 01 0099+58
 0060/0000 LENGTH(AH 2214 BK 2565)

DIR: B TOTAL LEN: 2.302 MI. DIST: 03-1 SR: 4021
 LEFT MUN: MADISON T RIGHT MUN: MADISON T

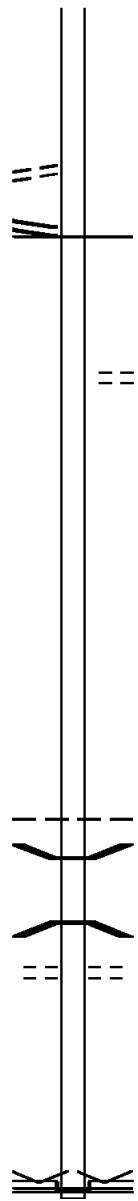
FOR SR 4018 AND 4021
 (CONN)
 2 0 19050 0 01 0074+00 0050/0208
 SR 4018 SH 007376 FT
 (SR4018 SEG 0040/2474) 0050/0000

006195 FT

003946 FT

001629 FT

000000 FT



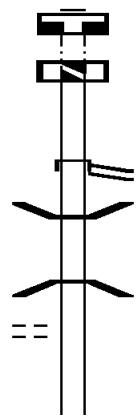
007376 FT
 NC CREEK RD
 MFC BEGIN = E
 0050/0000 LENGTH(AH 2565 BK 1181)
 006195 FT 2 0 19050 0 01 0062+54
 BOYER BOTTOM RD
 (T557)
 0040/0000 LENGTH(AH 1181 BK 2249)
 003946 FT 2 0 19050 0 01 0040+10
 0030/0000 LENGTH(AH 2249 BK 2317)
 001629 FT 2 0 19050 0 01 0017+00
 0020/0000 LENGTH(AH 2317 BK 1629)
 0010/0952 MADISON
 0010/0836 GREENWOOD T
 BMSBN 19/4021/0010/0718
 2 0 19050 0 00 0007+16
 LITTLE FISHING CRK
 0010/0718 BMSBG 19/4021/0010/0718
 TOWNSHIP AL
 (TWP)
 0010/0171
 000000 FT 2 0 19050 0 00 0000+00
 VILLAGE: EYERS GROVE
 NC EYERSGROVE RD
 MILLVILLE RD
 (SR0042 SEG 0670/0000)
 INTER-BK MILL RD
 (T428)
 MFC BEGIN = D
 0010/0000 LENGTH(AH 1629 BK 0000)

EXTRACT DATE: 12/18/2023 ROADWAY MANAGEMENT SYSTEM PAGE NUMBER: 293
 PRINT DATE: 12/19/2023 SLD COUNTY/SR - ANNUAL PRINT COUNTY: COLUMBIA
 DIR: B TOTAL LEN: 4.250 MI. DIST: 03-1 SR: 4020
 LEFT MUN: ORANGE T RIGHT MUN: ORANGE T

KLINE RD
(T570)

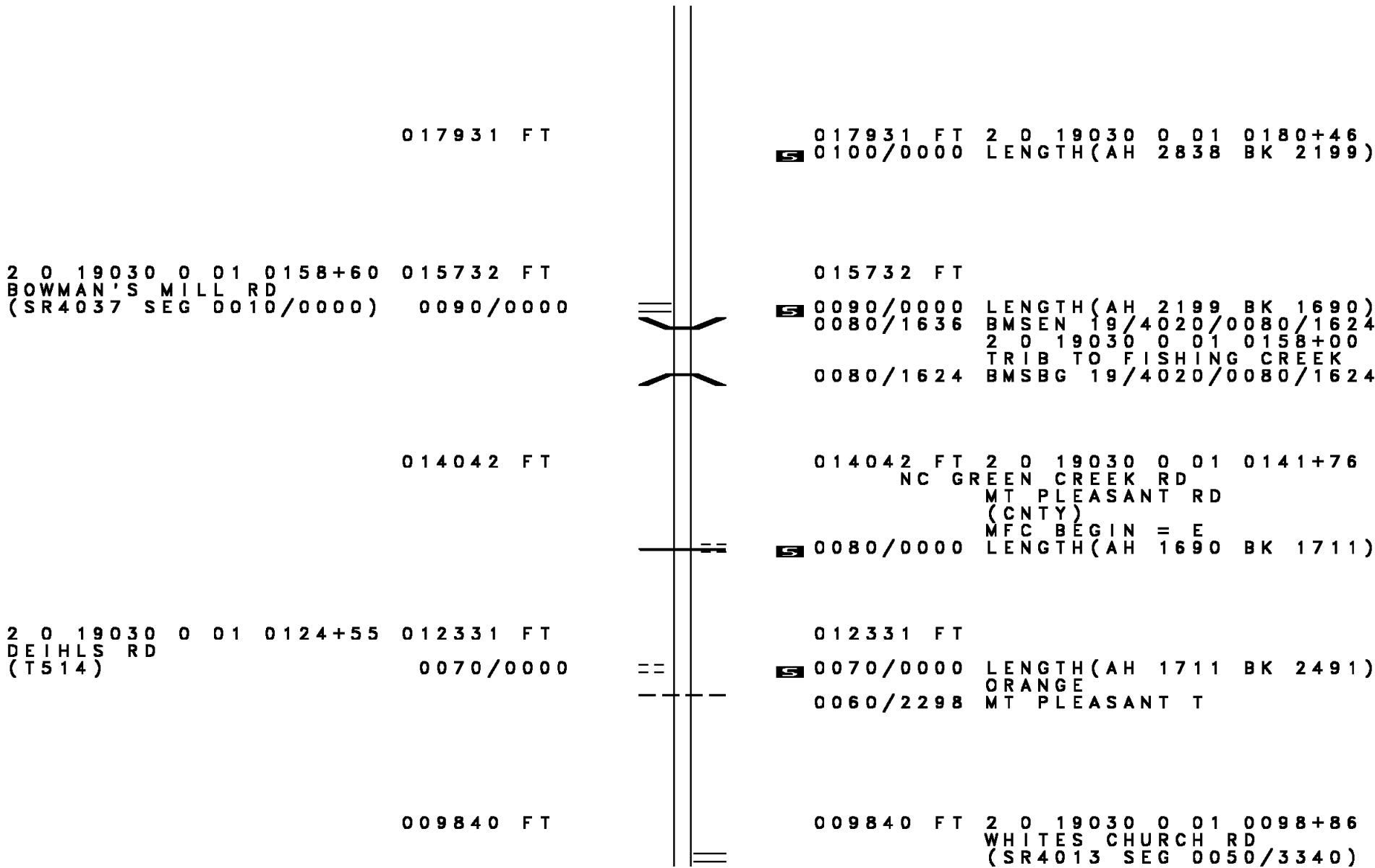
022438 FT
022438 FT

0110/0597
020769 FT



022438 FT
7120/0000 LTH AH 002491 BK 001486
022438 FT
7114/0000 LTH AH 001486 BK 001669
INTER-AHD ROHRSBURG RD
(SR4041 SEG 0020/0494)
ROHRSBURG RD
0110/1669 (SR4041 SEG 0020/0494)
0110/0934 BMS EN 19/4020/0110/0848
2 0 19030 0 01 0217+57
GREEN CK
0110/0848 BMSBG 19/4020/0110/0848
020769 FT 2 0 19030 0 01 0209+14
5 0110/0000 LENGTH(AH 1669 BK 2838)

DIR: B TOTAL LEN: 4.250 MI. DIST: 03-1 SR: 4020
 LEFT MUN: ORANGE T RIGHT MUN: ORANGE T



017931 FT

017931 FT 2 0 19030 0 01 0180+46
 0100/0000 LENGTH(AH 2838 BK 2199)

2 0 19030 0 01 0158+60 015732 FT
 BOWMAN'S MILL RD
 (SR4037 SEG 0010/0000) 0090/0000

015732 FT
 0090/0000 LENGTH(AH 2199 BK 1690)
 0080/1636 BMSEN 19/4020/0080/1624
 2 0 19030 0 01 0158+00
 TRIB TO FISHING CREEK
 0080/1624 BMSBG 19/4020/0080/1624

014042 FT

014042 FT 2 0 19030 0 01 0141+76
 NC GREEN CREEK RD
 MT PLEASANT RD
 (CNTY)
 MFC BEGIN = E
 0080/0000 LENGTH(AH 1690 BK 1711)

2 0 19030 0 01 0124+55 012331 FT
 DEIHLS RD
 (T514) 0070/0000

012331 FT
 0070/0000 LENGTH(AH 1711 BK 2491)
 ORANGE
 0060/2298 MT PLEASANT T

009840 FT

009840 FT 2 0 19030 0 01 0098+86
 WHITES CHURCH RD
 (SR4013 SEG 0050/3340)

DIR: B TOTAL LEN: 4.250 MI. DIST: 03-1 SR: 4020
 LEFT MUN: MT PLEASANT T RIGHT MUN: MT PLEASANT T

LICK RUN RD
 (T506)

0050/0809

==

0060/0000 LENGTH(AH 2491 BK 1069)

0050/0697 BMS EN 19/4020/0050/0671
 2 0 19030 0 00 0094+69

DEER LICK RUN

0050/0671 BMSBG 19/4020/0050/0671

008771 FT

008771 FT 2 0 19030 0 00 0088+00

MCWILLIAMS RD

(T519)

0050/0000 LENGTH(AH 1069 BK 1836)

006935 FT

006935 FT 2 0 19030 0 00 0069+63

0040/0000 LENGTH(AH 1836 BK 2186)

004749 FT

004749 FT 2 0 19030 0 00 0047+75

SHANER RD

(T540)

0030/0000 LENGTH(AH 2186 BK 2361)

SCHATZ RD (ROAD CLOSED)
 (T510)

0020/2000

==

002388 FT 2 0 19030 0 00 0024+01

0020/0000 LENGTH(AH 2361 BK 2388)

002388 FT

000000 FT

000000 FT 2 0 19030 0 00 0000+00

NC MT PLEASANT RD

MILLERTOWN RD

(SR4011 SEG 0070/3498)

MFC BEGIN = D

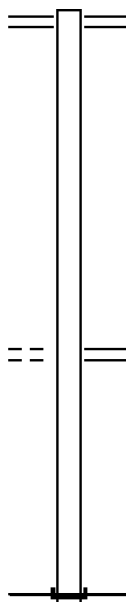
0010/0000 LENGTH(AH 2388 BK 0000)

==

EXTRACT DATE: 12/18/2023 ROADWAY MANAGEMENT SYSTEM PAGE NUMBER: 290
 PRINT DATE: 12/19/2023 SLD COUNTY/SR - ANNUAL PRINT COUNTY: COLUMBIA
 DIR: B TOTAL LEN: .941 MI. DIST: 03-1 SR: 4019
 LEFT MUN: MADISON T RIGHT MUN: MADISON T

NICHOLS RD
(T386)

004967 FT



004967 FT BUCKHORN RD
 0020/2453 (SR0044 SEG 0140/0000)

002514 FT

002514 FT 2 0 19047 0 00 0025+20
 0020/0000 LENGTH(AH 2453 BK 2514)

0010/1244

0010/1244 COLUMBIA HILL RD
 (SR4017 SEG 0020/2735)

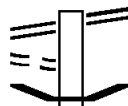
000000 FT

000000 FT 2 0 19047 0 00 0000+00
 INTER-BK NC DERR'S RD
 SHULTZ RD
 (SR2016 SEG 0030/3309)
 MFC BEGIN = E (47)
 BK-MONTOUR
 0010/0000 LENGTH(AH 2514 BK 0000)

EXTRACT DATE: 12/18/2023 ROADWAY MANAGEMENT SYSTEM PAGE NUMBER: 289
PRINT DATE: 12/19/2023 SLD COUNTY/SR - ANNUAL PRINT COUNTY: COLUMBIA
DIR: B TOTAL LEN: 2.160 MI. DIST: 03-1 SR: 4018
LEFT MUN: MADISON T RIGHT MUN: MADISON T

CREEK RD
(SR4021 SEG 0050/0000)
FOR SR 4018 AND 4021
(CONN)

011406 FT
0040/2474
0040/2284

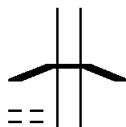


011406 FT CREEK RD
0040/2474 (SR4021 SEG 0050/0000)
0040/1967 BMS EN 19/4018/0040/1931

DIR: B TOTAL LEN: 2.160 MI. DIST: 03-1 SR: 4018
 LEFT MUN: MADISON T RIGHT MUN: MADISON T

MORDANS RD
(T555)

0040/1884



0 0 00000 0 00 0000+00
 SPRUCE RUN
 0040/1931 BMSBG 19/4018/0040/1931

008932 FT

008932 FT 2 0 19052 0 01 0090+00
 0040/0000 LENGTH(AH 2474 BK 2608)

BENNETT RD
(T383)

006324 FT

0030/0000



006324 FT 2 0 19052 0 00 0063+32
 TUNNEL RD
 (T382)
 0030/0000 LENGTH(AH 2608 BK 3324)

003000 FT

003000 FT 2 0 19052 0 00 0030+04
 0020/0000 LENGTH(AH 3324 BK 3000)

000000 FT

000000 FT 2 0 19052 0 00 0000+00
 NC EYERSGROVE RD
 DANVILLE RD
 (SRO044 SEG 0190/1772)
 MFC BEGIN = D
 0010/0000 LENGTH(AH 3000 BK 0000)

EXTRACT DATE: 12/18/2023 ROADWAY MANAGEMENT SYSTEM PAGE NUMBER: 287
 PRINT DATE: 12/19/2023 SLD COUNTY/SR - ANNUAL PRINT COUNTY: COLUMBIA
 DIR: B TOTAL LEN: 1.087 MI. DIST: 03-1 SR: 4017
 LEFT MUN: MADISON T RIGHT MUN: MADISON T

005737 FT

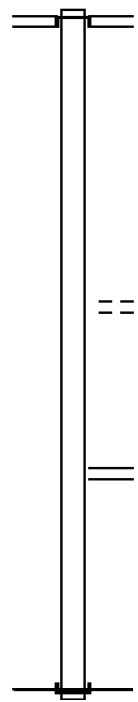
005737 FT
 INTER-AHD NICHOLS RD
 (T386)
 DERRS RD
 (SR4019 SEG 0010/1244)

003002 FT

003002 FT 2 0 19048 0 00 0030+06
 RISHEL RD
 (T517)
 0020/0000 LENGTH(AH 2735 BK 3002)

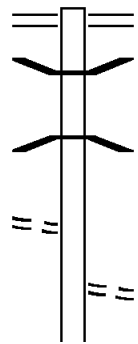
000000 FT

0010/1045 PEPPERMILL RD
 (SR4012 SEG 0010/0000)
 000000 FT 2 0 19048 0 00 0000+00
 NC CO COLUMBIA HILL RD
 INTER-BK COLUMBIA HILL RD
 (SR2007 SEG 0100/2941)
 MFC BEGIN = E
 BK-MONTOUR (47)
 0010/0000 LENGTH(AH 3002 BK 0000)



EXTRACT DATE: 12/18/2023 ROADWAY MANAGEMENT SYSTEM PAGE NUMBER: 286
 PRINT DATE: 12/19/2023 SLD COUNTY/SR - ANNUAL PRINT COUNTY: COLUMBIA
 DIR: B TOTAL LEN: 2.627 MI. DIST: 03-1 SR: 4016
 LEFT MUN: MADISON T RIGHT MUN: MADISON T

013871 FT



2 0 19051 0 00 0122+55 012259 FT
 KLINES RD
 (T378) 0060/0000

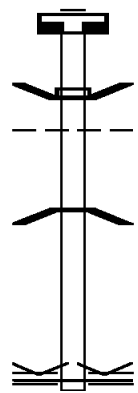
013871 FT MILLVILLE RD
 0060/1612 (SR0042 SEG 0640/2396)
 0060/0727 BMSEN 19/4016/0060/0703
 2 0 19051 0 00 0129+67
 BLACK RUN
 0060/0703 BMSBG 19/4016/0060/0703
 012259 FT
 5 0060/0000 LENGTH(AH 1612 BK 2201)
 0050/2180 CHRYSTY HILL RD
 (T378)

DIR: B TOTAL LEN: 2.627 MI. DIST: 03-1 SR: 4016
 LEFT MUN: MADISON T RIGHT MUN: MADISON T

	010058 FT		
		S	010058 FT 2 0 19051 0 00 0100+52 0050/0000 LENGTH(AH 2201 BK 2463)
	007595 FT		
		S	007595 FT 2 0 19051 0 00 0075+87 LYONS RD (T380) 0040/0000 LENGTH(AH 2463 BK 2571)
TUNNEL RD (T382)	0030/1878	==	
	005024 FT		
		S	005024 FT 2 0 19051 0 00 0050+18 0030/0000 LENGTH(AH 2571 BK 2477)
	002547 FT		
		S	002547 FT 2 0 19051 0 00 0025+44 0020/0000 LENGTH(AH 2477 BK 2547)
			NC BLACK RUN RD DUTCH HILL RD (SR4007 SEG 0090/2548) INTER-BK BUCKHORN RD 000000 FT (SR0044 SEG 0120/0944) MFC BEGIN = E S 0010/0000 LENGTH(AH 2547 BK 0000)
2 0 19051 0 00 0000+00 000000 FT BUCKHORN RD (SR0044 SEG 0120/0944) 0010/0000			

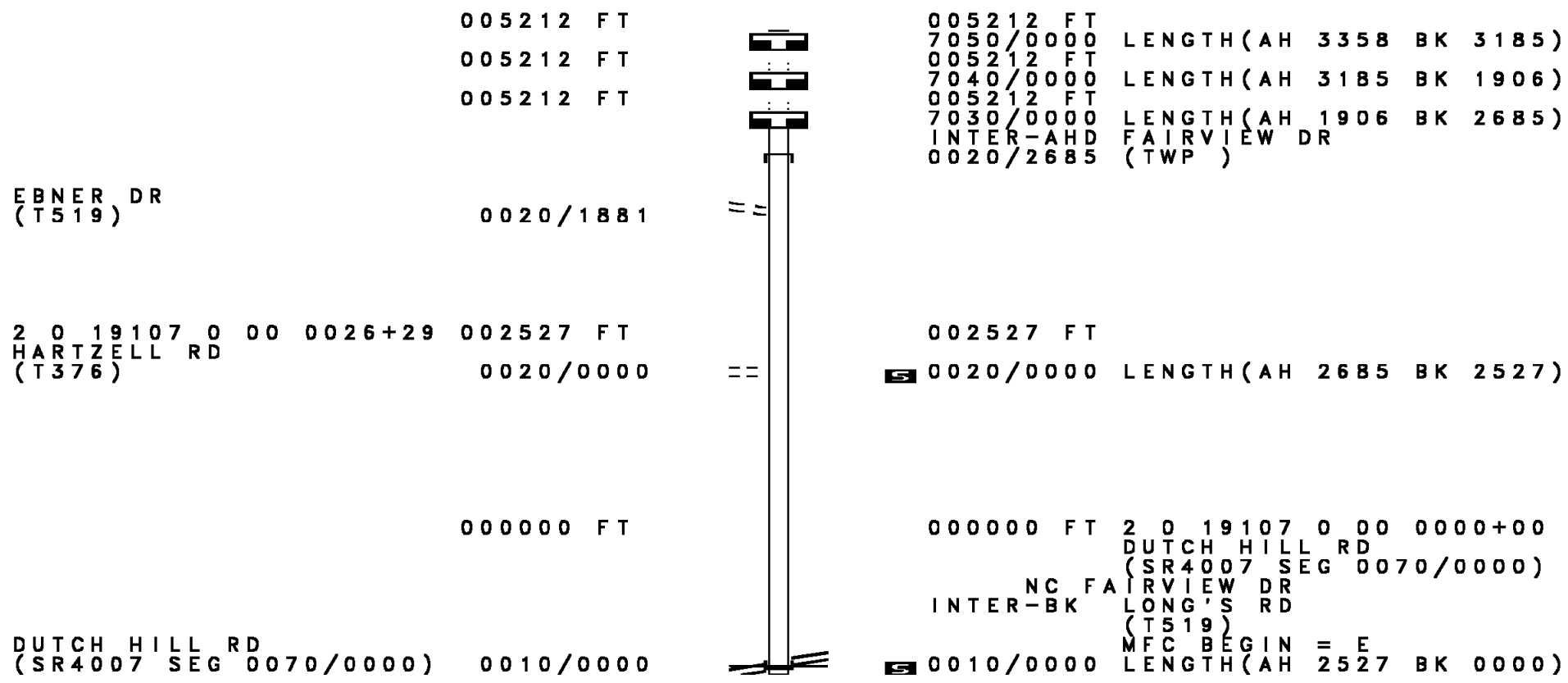
EXTRACT DATE: 12/18/2023 ROADWAY MANAGEMENT SYSTEM PAGE NUMBER: 284
 PRINT DATE: 12/19/2023 SLD COUNTY/SR - ANNUAL PRINT COUNTY: COLUMBIA
 DIR: B TOTAL LEN: .037 MI. DIST: 03-1 SR: 4015
 LEFT MUN: MT PLEASANT T RIGHT MUN: MT PLEASANT T

000196 FT




000000 FT

000196 FT
 7024/0000 LENGTH(AH 0100 BK 0196)
 INTER-AHD BMSBN 19/4015/0020/0072
 0020/0196 ROBBINS RD
 (T600)
 0020/0089 MT PLEASANT
 MADISON T
 0 0 00000 0 00 0000+00
 LITTLE FISHING CREEK
 0020/0072 BMSBG 19/4015/0020/0072
 000000 FT 2 0 19058 0 00 0000+00
 VILLAGE: MORDANVILLE
 NC T600 ROBBINS RD
 SR 0042 SH
 (SR0042 SEG 0620/1459)
 MFC BEGIN = E
 0020/0000 LENGTH(AH 0196 BK 0000)



EXTRACT DATE: 12/18/2023 ROADWAY MANAGEMENT SYSTEM PAGE NUMBER: 282
 PRINT DATE: 12/19/2023 SLD COUNTY/SR - ANNUAL PRINT COUNTY: COLUMBIA
 DIR: B TOTAL LEN: 2.717 MI. DIST: 03-1 SR: 4013
 LEFT MUN: MT PLEASANT T RIGHT MUN: MT PLEASANT T

014346 FT



014346 FT MT PLEASANT RD
 0050/3340 (SR4020 SEG 0060/0000)
 0050/3305 BMS EN 19/4013/0050/3277
 2 0 19105 0 00 0143+34
 DEER LICK RUN
 0050/3277 BMSBG 19/4013/0050/3277

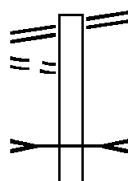
 0050/1406 BMS EN 19/4013/0050/1391
 2 0 19105 0 00 0124+52
 TRIB TO DEER LICK RUN
 0050/1391 BMSBG 19/4013/0050/1391

DIR: B TOTAL LEN: 2.717 MI. DIST: 03-1 SR: 4013
 LEFT MUN: MT PLEASANT T RIGHT MUN: MT PLEASANT T

2 0 19105 0 00 0110+57 011006 FT EVERT RD (T521)	0050/0000	==	011006 FT 0050/0000 LENGTH(AH 3340 BK 2110)
	008896 FT	==	008896 FT 2 0 19105 0 00 0089+21 OMAN RD (T504) 0040/0000 LENGTH(AH 2110 BK 2822)
2 0 19105 0 00 0061+03 006074 FT PEACOCK CORNERS RD (T502)	0030/0000	==	006074 FT 0030/0000 LENGTH(AH 2822 BK 2894)
ENGLISH HILL RD (T495)	0020/0538 003180 FT	==	003180 FT 2 0 19105 0 00 0031+95 0020/0000 LENGTH(AH 2894 BK 3180)
FOX HOLLOW RD (T497)	0010/1770	==	
	000000 FT	==	000000 FT 2 0 19105 0 00 0000+00 NC WHITES CHURCH RD BACK-BRANCH RD (SR4008 SEG 0070/0000) MFC BEGIN = E 0010/0000 LENGTH(AH 3180 BK 0000)

EXTRACT DATE: 12/18/2023 ROADWAY MANAGEMENT SYSTEM PAGE NUMBER: 280
 PRINT DATE: 12/19/2023 SLD COUNTY/SR - ANNUAL PRINT COUNTY: COLUMBIA
 DIR: B TOTAL LEN: 2.340 MI. DIST: 03-1 SR: 4012
 LEFT MUN: HEMLOCK T RIGHT MUN: HEMLOCK T

BUCKHORN RD 012357 FT
 (SR0044 SEG 0080/0985) 0050/1831
 FOR SR 0044 AND 4012
 (CONN) 0050/1680



012357 FT BUCKHORN RD
 0050/1831 (SR0044 SEG 0080/0985)
 HEMLOCK CREEK
 STRUCTURE LENGTH 22 FT
 0050/1617 BMSID 19/4012/0050/1617

DIR: B TOTAL LEN: 2.340 MI. DIST: 03-1 SR: 4012
 LEFT MUN: HEMLOCK T RIGHT MUN: HEMLOCK T

2 0 19095 0 00 0105+55 010526 FT
 HEMLOCK
 MADISON T 0050/0000

010526 FT
 0050/0000 LENGTH(AH 1831 BK 3799)

RISHEL RD
 (T370) 0040/1105

006727 FT

006727 FT 2 0 19095 0 00 0067+38
 0040/0000 LENGTH(AH 3799 BK 2287)

004440 FT

0030/0754 SNYDER DR
 (T335)
 004440 FT 2 0 19095 0 00 0044+40
 HEMLOCK
 MADISON T
 0030/0000 LENGTH(AH 2287 BK 1930)

002510 FT

002510 FT 2 0 19095 0 00 0025+10
 0020/0000 LENGTH(AH 1930 BK 2510)

000000 FT

000000 FT 2 0 19095 0 00 0000+00
 NC PEPPER MILL RD
 COLUMBIA HILL RD
 (SR4017 SEG 0010/1045)
 MFC BEGIN = E
 0010/0000 LENGTH(AH 2510 BK 0000)

EXTRACT DATE: 12/18/2023 ROADWAY MANAGEMENT SYSTEM PAGE NUMBER: 278
 PRINT DATE: 12/19/2023 SLD COUNTY/SR - ANNUAL PRINT COUNTY: COLUMBIA
 DIR: B TOTAL LEN: 7.743 MI. DIST: 03-1 SR: 4011
 LEFT MUN: GREENWOOD T RIGHT MUN: GREENWOOD T

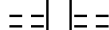
040884 FT

040884 FT
 INTER-AHD BLACK LN
 (T530)
 SR 0254 SH
 (SR0254 SEG 0230/0000)



038727 FT

038727 FT 2 0 19029 0 00 0388+26
 OLD STATE RD
 (T591)
 0150/0000 LENGTH(AH 2157 BK 2146)



036581 FT

0140/0024 BMS EN 19/4011/0140/0000
 036581 FT 2 0 19029 0 00 0366+56
 MUD RUN
 BMSBG 19/4011/0140/0000
 0140/0000 LENGTH(AH 2146 BK 1938)



034643 FT

034643 FT 2 0 19029 0 00 0347+38
 BOTTOM RD
 (T583)
 0130/0000 LENGTH(AH 1938 BK 2781)



DIR: B TOTAL LEN: 7.743 MI. DIST: 03-1 SR: 4011
 LEFT MUN: GREENWOOD T RIGHT MUN: GREENWOOD T

Segment Description	Segment ID	Length (FT)	Start Station	End Station	Notes
GREENWOOD MT PLEASANT T	0120/0055	031862	0319+49	0319+49	LENGTH(AH 2781 BK 1959)
NORTH END LN (TWP)	0110/0040	029903	0299+84	0299+84	LENGTH(AH 1959 BK 2979)
HILL RD (SR4022 SEG 0060/3274)	0100/0926	026924	0269+96	0269+96	LENGTH(AH 2979 BK 2926)
ROBBINS RD (T600)	0090/0876	023998	0240+61	0240+61	LAMOREAUX RD (T551) LENGTH(AH 2926 BK 2225)
KINDT RD (T545)	0080/0512	021773	0215+00	0215+00	

DIR: B TOTAL LEN: 7.743 MI. DIST: 03-1 SR: 4011
 LEFT MUN: MT PLEASANT T RIGHT MUN: MT PLEASANT T

Road Name	Segment ID	Length (FT)	Notes
MORDANVILLE RD (T541)	0080/0000		0080/0000 LENGTH(AH 2225 BK 3955) MT PLEASANT RD 0070/3498 (SR4020 SEG 0010/0000)
CRAWFORD RD (T539)	0070/0866	017818 FT	017818 FT 2 0 19029 0 00 0178+41 SHANER RD (T540) 0070/0000 LENGTH(AH 3955 BK 3353)
MELLICK HOLLOW RD (T519)	0060/0039	014465 FT	0060/1437 SHADBUSH DR (PRDR) 014465 FT 2 0 19029 0 00 0145+00 PEACOCK CORNERS RD (T502) 0060/0000 LENGTH(AH 3353 BK 2440)
COLEMAN HOLLOW RD (T426)	0050/1116	012025 FT	012025 FT 2 0 19029 0 00 0120+49 VILLAGE: MILLERTOWN 0050/0000 LENGTH(AH 2440 BK 3549)

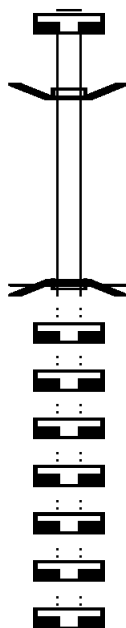
DIR: B TOTAL LEN: 7.743 MI. DIST: 03-1 SR: 4011
 LEFT MUN: MT PLEASANT T RIGHT MUN: MT PLEASANT T

2 0 19029 0 00 0084+85 008476 FT THOMAS RD (T427)	0040/0000	==	008476 FT 0040/0000 LENGTH(AH 3549 BK 3334)
		==	0030/2725 ENGLISH HILL RD (T495)
MORRISON RD (T493)	0030/1329	==	
TURNER HIGHVIEW RD (T577)	0030/0684	==	
	005142 FT		005142 FT 2 0 19029 0 00 0051+50 0030/0000 LENGTH(AH 3334 BK 3189)
ROLLING HILLS DR (TWP)	0020/1088	==	
	001953 FT		001953 FT 2 0 19029 0 00 0019+60 ELLIS TURNER RD (T499)
		==	0020/0000 LENGTH(AH 3189 BK 1953)
ROLLING HILLS DR (TWP) NOTTA LN (PRDR)	0010/1426	==	
	0010/1418	==	
	000000 FT		000000 FT 2 0 19029 0 00 0000+00 NC MI MILLERTOWN RD BACK-BRANCH RD (SR4008 SEG 0010/2586)
			INTER-BK MILLERTOWN RD (SR4008 SEG 0010/2586) MFC BEGIN = D
			0010/0000 LENGTH(AH 1953 BK 0000)

000043 FT

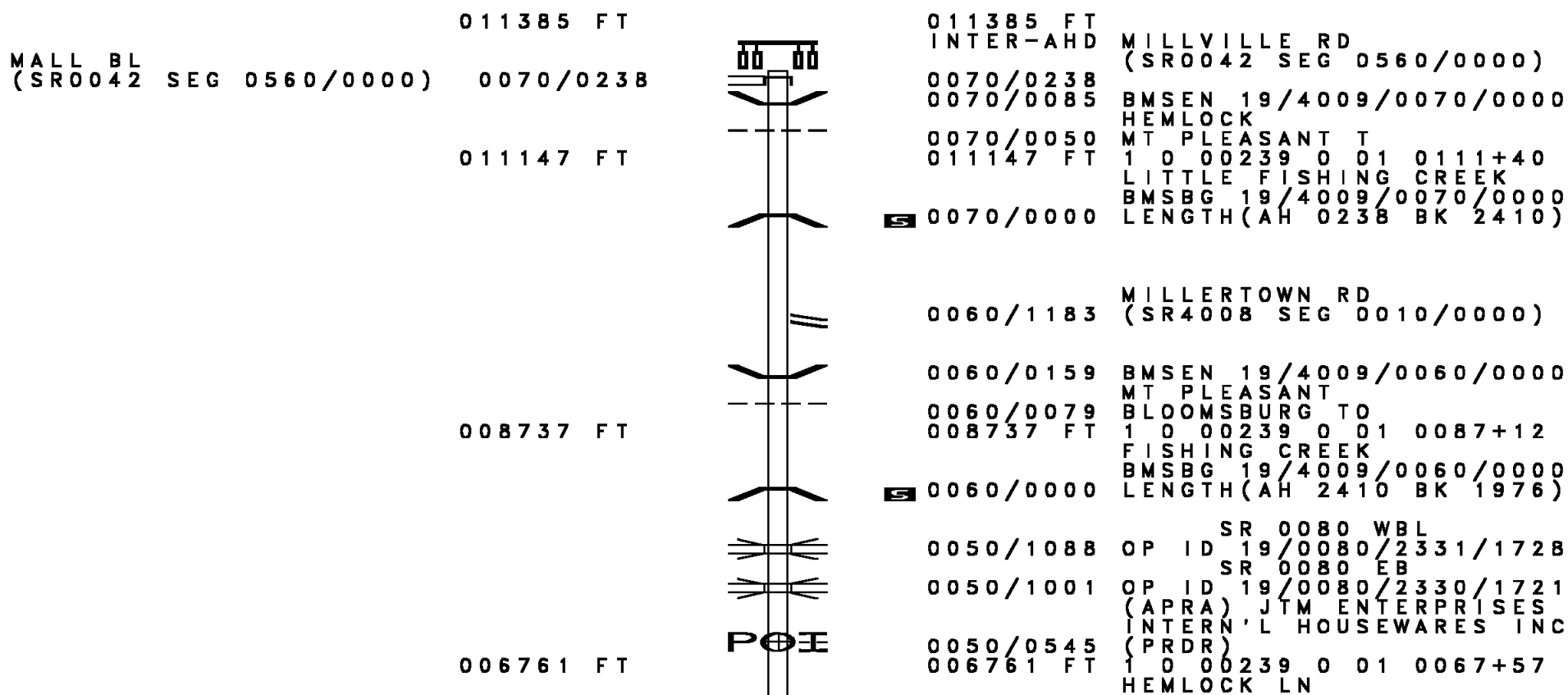
 000000 FT

 000000 FT
 000000 FT
 000000 FT
 000000 FT
 000000 FT
 000000 FT
 000000 FT
 000000 FT
 000000 FT



000043 FT
 7074/0000 LENGTH(AH 0380 BK 0043)
 INTER-AHD DAHL RD BMSBN 19/4010/0072/0000
 0072/0043 (TB28)
 000000 FT 2 0 19028 0 00 0174+75
 NC DAHL RD
 INTER-BK DAHL RD
 (TB28)
 HEMLOCK CK
 BMSBG 19/4010/0072/0000
 MFC BEGIN = E
 0072/0000 LENGTH(AH 0043 BK 2444)
 000000 FT
 7070/0000 LENGTH(AH 2444 BK 2503)
 000000 FT
 7060/0000 LENGTH(AH 2503 BK 2402)
 000000 FT
 7050/0000 LENGTH(AH 2402 BK 2599)
 000000 FT
 7040/0000 LENGTH(AH 2599 BK 2706)
 000000 FT
 7030/0000 LENGTH(AH 2706 BK 2134)
 000000 FT
 7020/0000 LENGTH(AH 2134 BK 2578)
 000000 FT
 7010/0000 LENGTH(AH 2578 BK 0000)

DIR: B TOTAL LEN: 2.156 MI. DIST: 03-1 SR: 4009
 LEFT MUN: HEMLOCK T RIGHT MUN: HEMLOCK T



DIR: B TOTAL LEN: 2.156 MI. DIST: 03-1 SR: 4009
 LEFT MUN: BLOOMSBURG TO RIGHT MUN: BLOOMSBURG TO

Stationing	Description	Length	Notes
006116 FT	(TOWN)	0050/0000	LENGTH(AH 1976 BK 0645)
0030/1370	SUNSET DR (TOWN)	006116 FT	1 0 00239 0 01 0060+95
0030/0900	ARBUTUS PARK RD (TOWN)	0040/0000	LENGTH(AH 0645 BK 1697)
0030/0856	SUMMIT AV (TOWN)	0030/0900	0030/0856
004419 FT	004419 FT	0030/0000	LENGTH(AH 1697 BK 2165)
0020/1455	IRONDALE RD (TOWN)	0020/0860	TOWN AL (TOWN)
002254 FT	002254 FT	0020/0000	LENGTH(AH 2165 BK 2254)
0010/1964	IRONDALE RD (TOWN)	0010/1928	SUMMIT AV (TOWN)
0010/1564	EYER AV (TOWN)	0010/1564	(TOWN)
0010/1325	GLENN AV (TOWN)	0010/1325	(TOWN)
NC MI	IRON ST (TOWN)	0010/0506	IRON ST (TOWN)
0010/0320	LLVILLE RD (TOWN)	0010/0320	LLVILLE RD (TOWN)
0010/0266	RIDGE AV (TOWN)	0010/0506	FIRST ST (TOWN)
000000 FT	000000 FT	0010/0320	RIDGE AV (TOWN)
		000000 FT	000000 FT
		NC IRON ST	1 0 00239 0 00 0000+00
		MAIN ST	(SR0011 SEG 0141/0000)
			(SR0011 SEG 0140/0000)
		INTER-BK	IRON ST (TOWN)
			MFC BEGIN = C
		0010/0000	LENGTH(AH 2254 BK 0000)

EXTRACT DATE: 12/18/2023 ROADWAY MANAGEMENT SYSTEM PAGE NUMBER: 271
PRINT DATE: 12/19/2023 SLD COUNTY/SR - ANNUAL PRINT COUNTY: COLUMBIA
DIR: B TOTAL LEN: 3.681 MI. DIST: 03-1 SR: 4008
LEFT MUN: SCOTT T RIGHT MUN: SCOTT T

019436 FT

EASY ST



019436 FT
INTER-AHD MAIN ST
(T514)
EASY ST

DIR: B TOTAL LEN: 3.681 MI. DIST: 03-1 SR: 4008
 LEFT MUN: SCOTT T RIGHT MUN: SCOTT T

Segment ID	Start Station	End Station	Length (FT)	Notes
(SR1008 SEG 0010/0000)	0080/1300	0080/1124		(TWP) BMSEN 19/4008/0080/1112 2 0 19026 0 02 0489+89 T FISHG CK
MAIN ST (T514)	0080/1083	0080/0290		NC MAIN ST BMSEN 19/4008/0080/0057 SCOTT
		0080/0174		MT PLEASANT T 2 0 19026 0 02 0478+19 FISHING CREEK
	018136 FT	0080/0057		BMSBG 19/4008/0080/0057 2 0 19026 0 02 0477+64 VILLAGE: LIGHT STREET
		0080/0000		LENGTH(AH 1300 BK 2848)
OMAN RD (T504)	0070/0270	0070/0032		TRIB TO FISHING CREEK STRUCTURE LENGTH 19 FT BMSID 19/4008/0070/0032
2 0 19026 0 02 0448+82 WHITES CHURCH RD	015288 FT	0070/0000		LENGTH(AH 2848 BK 1350)
(SR4013 SEG 0010/0000)	013938 FT	0060/0000		2 0 19026 0 02 0435+18 LENGTH(AH 1350 BK 2411)
	011527 FT	0050/0000		2 0 19026 0 02 0410+82 LENGTH(AH 2411 BK 3143)

DIR: B TOTAL LEN: 3.681 MI. DIST: 03-1 SR: 4008
 LEFT MUN: MT PLEASANT T RIGHT MUN: MT PLEASANT T

Segment Description	Segment Length (FT)	Stationing	Notes
	008384 FT	0040/0000	008384 FT 2 0 19026 0 02 0379+06 LENGTH(AH 3143 BK 2870)
	005514 FT	0030/0000	005514 FT 2 0 19026 0 02 0350+06 LENGTH(AH 2870 BK 2828)
COUNTY HOME RD (T500)	0020/1431		
	002686 FT	0020/0000	002686 FT 2 0 19026 0 02 0321+49 TRIBUTARY FISHING CRK STRUCTURE LENGTH 13 FT BMSID 19/4008/0020/0000 MFC BEGIN = E LENGTH(AH 2828 BK 2686) NC BACK BRANCH RD
MILLERTOWN RD (SR4011 SEG 0010/0000)	0010/2586		
THOMAS RD (T427) LC FOR THOMAS RD (CONN)	0010/1081 0010/0959		
	000000 FT		
SR 4009 SH (SR4009 SEG 0060/1183)	0010/0000		000000 FT 2 0 19026 0 02 0294+75 SR 4009 SH (SR4009 SEG 0060/1183) NC MILLERTOWN RD MFC BEGIN = D LENGTH(AH 2686 BK 0000)


EXTRACT DATE: 12/18/2023 ROADWAY MANAGEMENT SYSTEM PAGE NUMBER: 268
PRINT DATE: 12/19/2023 SLD COUNTY/SR - ANNUAL PRINT COUNTY: COLUMBIA
DIR: B TOTAL LEN: 1.833 MI. DIST: 03-1 SR: 4007
LEFT MUN: MADISON T RIGHT MUN: MADISON T

BUCKHORN RD
(SR0044 SEG 0120/0944) 0090/2548



009680 FT BUCKHORN RD
(SR0044 SEG 0120/0944)
0090/2548 BLACK RUN RD
(SR4016 SEG 0010/0000)

DIR: B TOTAL LEN: 1.833 MI. DIST: 03-1 SR: 4007
 LEFT MUN: MADISON T RIGHT MUN: MADISON T

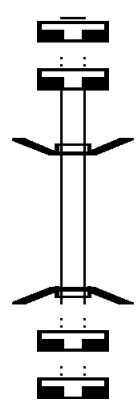


2 0 19106 0 00 0160+77 003276 FT
 LONGS RD
 (T519) 0070/0000

017022 FT
 017022 FT

 016965 FT

 016965 FT
 016965 FT



017022 FT
 7090/0000 LENGTH(AH 2812 BK 3711)
 017022 FT
 7084/0000 LENGTH(AH 3711 BK 0057)
 INTER-AHD BMSBN 19/4006/0082/0000
 0082/0057 SCHOOL HOUSE RD
 016965 FT (T475)
 INTER-BK 2 0 19026 0 00 0204+56
 SCHOOL HOUSE RD
 (T475)
 HEMLOCK CREEK
 BMSBG 19/4006/0082/0000
 0082/0000 LENGTH(AH 0057 BK 0159)
 016965 FT
 7080/0000 LENGTH(AH 0159 BK 2203)
 016965 FT
 7078/0000 LENGTH(AH 2203 BK 0036)

DIR: B TOTAL LEN: 3.224 MI. DIST: 03-1 SR: 4006
LEFT MUN: HEMLOCK T RIGHT MUN: HEMLOCK T

Distance (FT)	Intersecting Road	Direction	Segment	Stationing
016929	SCHOOL HOUSE RD	INTER-AHD	0076/0036	2 0 19026 0 00 0177+94
016929	SCHOOL HOUSE RD	INTER-BK	0076/0000	2 0 19026 0 00 0177+94
016929	T.L.F. SHG. C.	INTER-AHD	0072/0201	2 0 19026 0 00 0169+83
016929	SCHOOL HOUSE RD	INTER-BK	0072/0000	2 0 19026 0 00 0169+83
016728	SCHOOL HOUSE RD	INTER-AHD	0072/0201	2 0 19026 0 00 0169+83
016728	SCHOOL HOUSE RD	INTER-BK	0072/0000	2 0 19026 0 00 0169+83
016728	FROSTY VALLEY RD	INTER-AHD	0060/2539	2 0 19026 0 00 0142+00
016728	QUARRY DR	INTER-AHD	0060/1562	2 0 19026 0 00 0142+00
014189	MOUREY DR	INTER-AHD	010701	2 0 19026 0 00 0107+09

DIR: B TOTAL LEN: 3.224 MI. DIST: 03-1 SR: 4006
 LEFT MUN: HEMLOCK T RIGHT MUN: HEMLOCK T

BROBST DR
 (T332)

008991 FT

0050/0000 LENGTH(AH 3488 BK 1710)

008991 FT 2 0 19026 0 00 0089+98
 0040/0000 LENGTH(AH 1710 BK 2550)

006441 FT

006441 FT 2 0 19026 0 00 0064+47

== BROBST DR
 (T332)
 0030/0000 LENGTH(AH 2550 BK 2733)

0020/1361 ==

003708 FT

003708 FT 2 0 19026 0 00 0037+08

== SUSIE'S LN
 (T330)
 0020/0000 LENGTH(AH 2733 BK 3708)

000000 FT

000000 FT 2 0 19026 0 00 0000+00

NC FROSTY VALLEY RD
 COUNTY LINE RD
 (T412)
 INTER-BK FROSTY VALLEY RD
 (SR2012 SEG 0030/3870)
 MFC BEGIN = E
 BK-MONTOUR (47)
 0010/0000 LENGTH(AH 3708 BK 0000)

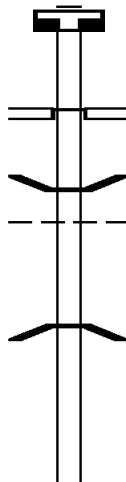
EXTRACT DATE: 12/18/2023 ROADWAY MANAGEMENT SYSTEM PAGE NUMBER: 263
PRINT DATE: 12/19/2023 SLD COUNTY/SR - ANNUAL PRINT COUNTY: COLUMBIA
DIR: B TOTAL LEN: .000 MI. DIST: 03-1 SR: 4005
LEFT MUN: HEMLOCK T RIGHT MUN: HEMLOCK T

000000 FT
000000 FT



000000 FT
7020/0000 LENGTH(AH 0639 BK 2086)
000000 FT
7010/0000 LENGTH(AH 2086 BK 0000)

014506 FT



013381 FT

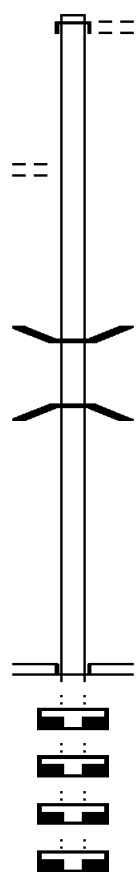
014506 FT
 7082/0000 LENGTH(AH 0352 BK 1125)
 INTER-AHD RIDGE RD
 (TWP)
 MALL BL
 0080/1125 (SR0042 SEG 0470/0510)
 0080/0060 BMSBN 19/4004/0080/0000
 HEMLOCK
 0080/0030 MONTOUR T
 013381 FT 2 0 19119 0 01 0130+89
 HEMLOCK CK
 BMSBG 19/4004/0080/0000
 5 0080/0000 LENGTH(AH 1125 BK 3202)

DIR: B TOTAL LEN: 2.747 MI. DIST: 03-1 SR: 4004
 LEFT MUN: MONTOUR T RIGHT MUN: MONTOUR T

010179 FT	010179 FT	2 0 19119 0 01 0098+42
	5 0070/0000	LENGTH(AH 3202 BK 2412)
	0060/2289	WELLIVER DR (T358)
007767 FT	007767 FT	2 0 19119 0 01 0074+30
	5 0060/0000	LENGTH(AH 2412 BK 1651)
006116 FT	006116 FT	2 0 19119 0 01 0057+79
005764 FT	5 0050/0000	LENGTH(AH 1651 BK 0352)
	5 005764 FT	2 0 19119 0 01 0054+44
	5 0040/0000	LENGTH(AH 0352 BK 1081)
2 0 19119 0 01 0043+46	004683 FT	004683 FT
QUARRY DR (T346)	0030/0000	5 0030/0000
		NC RIDGE RD LENGTH(AH 1081 BK 3933)
000750 FT	000750 FT	2 0 19119 0 01 0004+10
	5 0020/0000	LENGTH(AH 3933 BK 0750)
	0010/0350	VALLEY RD (T416)
000000 FT	000000 FT	2 0 19119 0 00 0000+00
		NC QUARRY DR
		MONTOUR BL (SRO011 SEG 0030/0000)
		MFC BEGIN = E
	5 0010/0000	LENGTH(AH 0750 BK 0000)

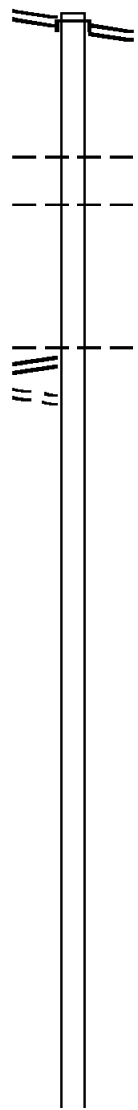
DIR: B TOTAL LEN: .988 MI. DIST: 03-1 SR: 4003
 LEFT MUN: HEMLOCK T RIGHT MUN: HEMLOCK T

Stationing	Description	Stationing	Description
005219 FT		005219 FT	INTER-AHD FROSTY VALLEY RD (SR4006 SEG 0060/2539)
		0060/1451	SCHOOL HOUSE RD (T475)
2 0 19027 0 01 0014+25	003768 FT	003768 FT	
MAGGIE SPRINGS LN	0060/0000	0060/0000	LENGTH(AH 1451 BK 2719)
(T358)			
		0050/0422	BMSBN 19/4003/0050/0359 0 0 00000 0 00 0000+00 HEMLOCK CRK
		0050/0359	BMSBG 19/4003/0050/0359
001049 FT		001049 FT	2 0 19027 0 01 0041+50
		0050/0000	LENGTH(AH 2719 BK 1049)
		000000 FT	2 0 19027 0 01 0052+24 NC FR FROSTY VALLEY RD MALL BL (SR0042 SEG 0480/0000)
			INTER-BK FROSTY VALLEY RD (TWP)
		0042/0000	LENGTH(AH 1049 BK 0845)
000000 FT		000000 FT	
000000 FT		7040/0000	LENGTH(AH 0845 BK 2466)
		000000 FT	
000000 FT		7030/0000	LENGTH(AH 2466 BK 1662)
		000000 FT	
000000 FT		7020/0000	LENGTH(AH 1662 BK 0605)
		000000 FT	
000000 FT		7012/0000	LENGTH(AH 0605 BK 0000)



DIR: B TOTAL LEN: 6.180 MI. DIST: 03-1 SR: 4002
 LEFT MUN: COOPER T RIGHT MUN: MONTOUR T

	032630 FT		032630 FT	
MONTOUR BL (SR0011 SEG 0160/3328)	0130/2746		INTER-AHD GROVANIA DR (T413) MONTOUR BL (SR0011 SEG 0010/0000)	0130/2746
COOPER MONTOUR T	0130/0961			
MONTOUR COOPER T	0130/0670			
2 0 19025 0 01 0032+80	029884 FT		029884 FT	
COUNTY LINE DR (SR2017 SEG 0020/3211)				
COOPER MONTOUR T	0130/0000		5 0130/0000 LENGTH(AH 2746 BK 1742)	
FOR SR 2017 AND 4002 (CONN)	0120/1659			
	028142 FT		5 0120/0000 LENGTH(AH 1742 BK 2504)	2 0 19025 0 01 0050+22
	025638 FT		5 0110/0000 LENGTH(AH 2504 BK 2427)	2 0 19025 0 01 0074+41
	023211 FT		5 0100/0000 LENGTH(AH 2427 BK 2987)	2 0 19025 0 02 0100+28



DIR: B TOTAL LEN: 6.180 MI. DIST: 03-1 SR: 4002
 LEFT MUN: MONTOUR T RIGHT MUN: MONTOUR T

020224 FT == 020224 FT 2 0 19025 0 03 0130+53
 DEUSSEN DR
 (T351)
 0090/0000 LENGTH(AH 2987 BK 2276)

017948 FT == 017948 FT 2 0 19025 0 03 0153+29
 HOLLOW RD
 (T435)
 0080/0000 LENGTH(AH 2276 BK 2177)

015771 FT 015771 FT 2 0 19025 0 03 0174+52
 0070/0000 LENGTH(AH 2177 BK 2940)

== 0060/0901 TERRACE DR
 (T414)

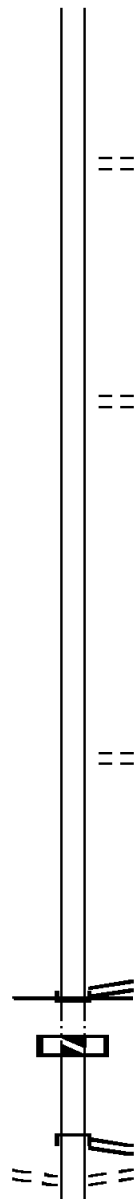
012831 FT 012831 FT 2 0 19025 0 03 0205+55
 RUPERT DR
 (SR0042 SEG 0390/0564)

NC GR OVANIA DR
 INTER-BK RUPERT DR
 (SR0042 SEG 0390/0564)
 MFC BEGIN = E

012831 FT 0060/0000 LTH AH 002940 BK 000116
 012831 FT
 7052/0000 LTH AH 000116 BK 002434
 INTER-AHD RUPERT DR
 (SR0042 SEG 0390/0433)

0050/2434 RUPERT DR
 (SR0042 SEG 0390/0433)
 TO 0042/0390 SH
 0050/2323 (CONN)

FROM 0042/0390 SH
 (CONN)



DIR: B TOTAL LEN: 6.180 MI. DIST: 03-1 SR: 4002
LEFT MUN: MONTOUR T RIGHT MUN: MONTOUR T

010397 FT

010397 FT 2 0 19025 0 04 0229+14
S 0050/0000 LENGTH(AH 2434 BK 2541)

007856 FT

007856 FT 2 0 19025 0 04 0254+57
S 0040/0000 LENGTH(AH 2541 BK 2499)

005357 FT

005357 FT 2 0 19025 0 04 0279+58
S 0030/0000 LENGTH(AH 2499 BK 2498)

002859 FT

002859 FT 2 0 19025 0 04 0304+58
S 0020/0000 LENGTH(AH 2498 BK 2859)

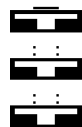
000000 FT

000000 FT 2 0 19025 0 04 0333+19
NC LEGION RD
INTER-BK RIVER DR
(SR2006 SEG 0150/0000)
MFC BEGIN = D
BK-MONTOUR (47)
S 0010/0000 LENGTH(AH 2859 BK 0000)

COUNTY LINE DR
(SR2006 SEG 0150/0000) 0010/0000

EXTRACT DATE: 12/18/2023 ROADWAY MANAGEMENT SYSTEM PAGE NUMBER: 256
 PRINT DATE: 12/19/2023 SLD COUNTY/SR - ANNUAL PRINT COUNTY: COLUMBIA
 DIR: B TOTAL LEN: .000 MI. DIST: 03-1 SR: 4001
 LEFT MUN: CATAWISSA T RIGHT MUN: CATAWISSA T

000000 FT
 000000 FT
 000000 FT



000000 FT
 7020/0000 LENGTH(AH 1611 BK 1707)
 000000 FT
 7014/0000 LENGTH(AH 1707 BK 0329)
 000000 FT
 7010/0000 LENGTH(AH 0329 BK 0000)

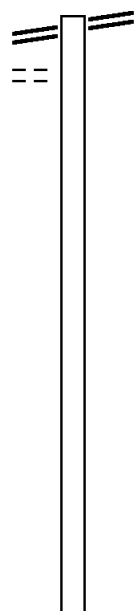
EXTRACT DATE: 12/18/2023 ROADWAY MANAGEMENT SYSTEM PAGE NUMBER: 255
 PRINT DATE: 12/19/2023 SLD COUNTY/SR - ANNUAL PRINT COUNTY: COLUMBIA
 DIR: B TOTAL LEN: 2.940 MI. DIST: 03-1 SR: 3016
 LEFT MUN: CATAWISSA T RIGHT MUN: CATAWISSA T

RIVER HILL DR 015523 FT
 (SR0487 SEG 0200/1997) 0100/1743
 BREE-ZEE KNOLLS DR
 (T430) 0100/1380

013780 FT

011292 FT

008775 FT



015523 FT RIVER HILL DR
 0100/1743 (SR0487 SEG 0200/1997)

013780 FT 2 0 19089 0 00 0155+27
 0100/0000 LENGTH(AH 1743 BK 2488)

011292 FT 2 0 19089 0 00 0130+33
 0090/0000 LENGTH(AH 2488 BK 2517)

008775 FT 2 0 19089 0 00 0105+10

EXTRACT DATE: 12/18/2023
PRINT DATE: 12/19/2023

ROADWAY MANAGEMENT SYSTEM
SLD COUNTY/SR - ANNUAL PRINT

PAGE NUMBER: 254
COUNTY: COLUMBIA

DIR: B TOTAL LEN: 2.940 MI.
LEFT MUN: CATAWISSA T

DIST: 03-1 SR: 3016
RIGHT MUN: CATAWISSA T

OLD FERRY RD
(BORO)

006305 FT

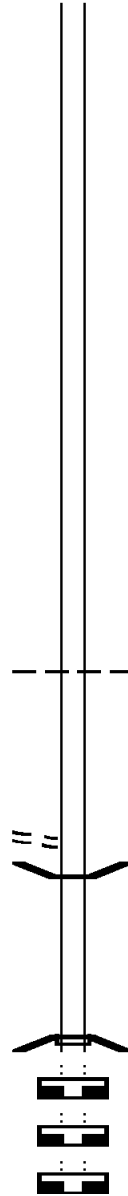
003767 FT

001512 FT

000231 FT

0032/0067
000000 FT

000000 FT
000000 FT
000000 FT



5 0080/0000 LENGTH(AH 2517 BK 2470)

006305 FT 2 0 19089 0 00 0080+34
5 0070/0000 LENGTH(AH 2470 BK 2538)

003767 FT 2 0 19089 0 00 0054+90
5 0060/0000 LENGTH(AH 2538 BK 2255)

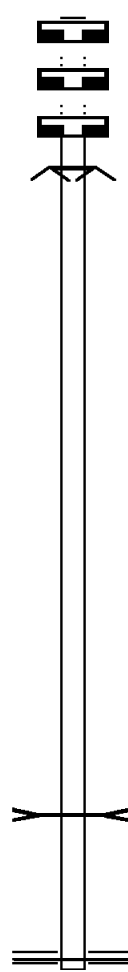
001512 FT 2 0 19089 0 00 0032+28
CATAWISSA
CATAWISSA B
5 0050/0000 LENGTH(AH 2255 BK 1281)

000231 FT 2 0 19089 0 00 0019+31
5 0040/0000 LENGTH(AH 1281 BK 0231)

0032/0022 BMSBN 19/3016/0032/0000
000000 FT 2 0 19089 0 00 0016+97
NC HO LLOW RD
INTER-BK HOLLOW RD
(BORO)
T SUSQ RIVER
BMSBG 19/3016/0032/0000
5 0032/0000 LENGTH(AH 0231 BK 0704)

000000 FT 7030/0000 LENGTH(AH 0704 BK 0217)
000000 FT 7020/0000 LENGTH(AH 0217 BK 0796)
000000 FT 7010/0000 LENGTH(AH 0796 BK 0000)

007965 FT
 007965 FT
 007965 FT



007965 FT
 7090/0000 LENGTH(AH 0252 BK 0250)
 007965 FT
 7080/0000 LENGTH(AH 0250 BK 0815)
 007965 FT
 7070/0000 LENGTH(AH 0815 BK 2948)
 ROAD CLOSED AHEAD
 0030/2948 ROAD CLOSED AHEAD

005017 FT

005017 FT 2 0 19011 0 01 0079+54
 0030/0000 LENGTH(AH 2948 BK 2995)

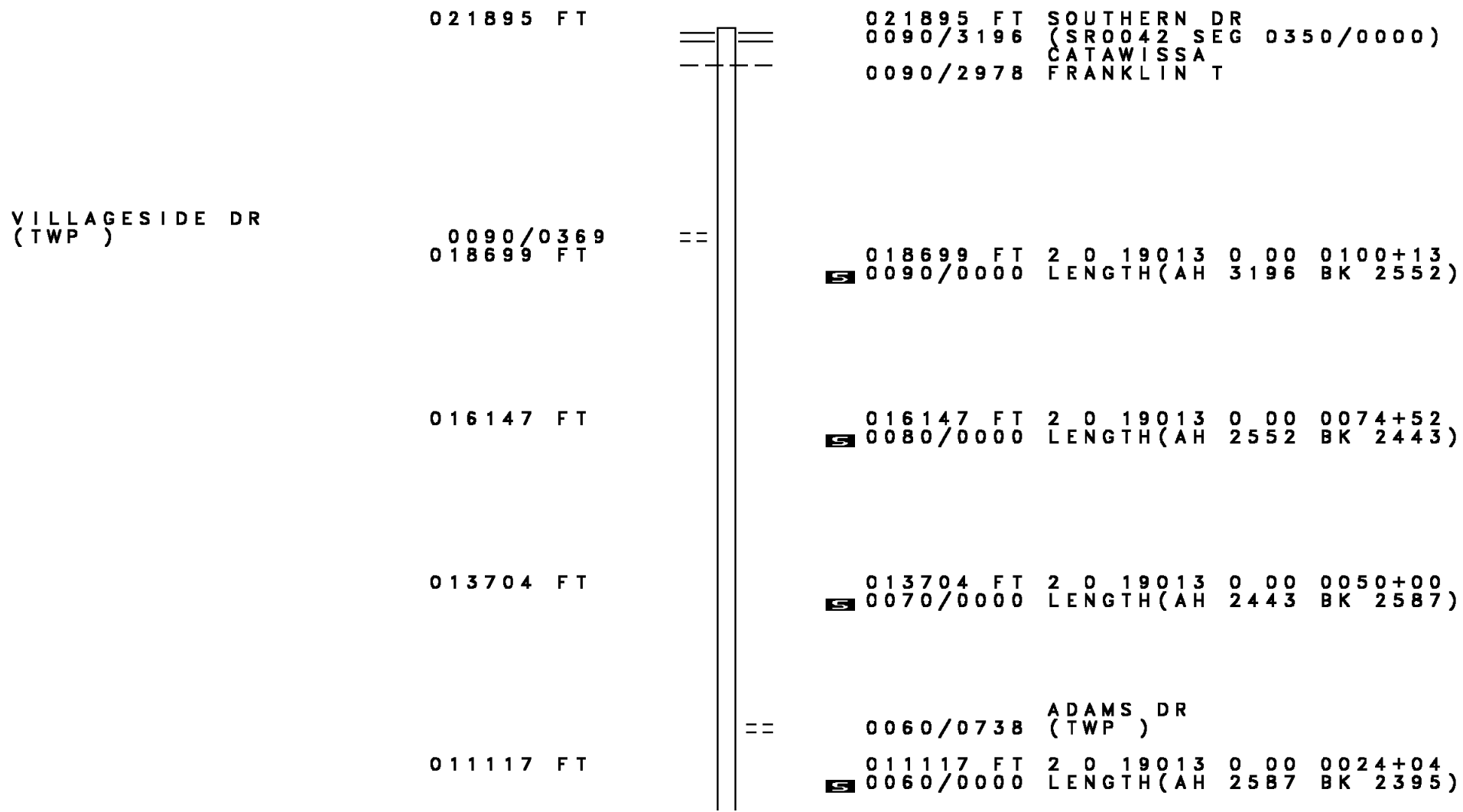
002022 FT

002022 FT 2 0 19011 0 01 0049+77
 0020/0000 LENGTH(AH 2995 BK 2022)

000000 FT

0010/0345 T. SUSQ. RIVER
 000000 FT STRUCTURE LENGTH 8 FT
 BMSID 19/3014/0010/0345
 NC SU SQUE VIEW RD
 MT ZION RD
 (SR3012 SEG 0030/0000)
 MFC BEGIN = E
 0010/0000 LENGTH(AH 2022 BK 0000)

EXTRACT DATE: 12/18/2023 ROADWAY MANAGEMENT SYSTEM PAGE NUMBER: 252
 PRINT DATE: 12/19/2023 SLD COUNTY/SR - ANNUAL PRINT COUNTY: COLUMBIA
 DIR: B TOTAL LEN: 4.147 MI. DIST: 03-1 SR: 3012
 LEFT MUN: CATAWISSA T RIGHT MUN: CATAWISSA T



VILLAGESIDE DR
(TWP)

021895 FT

0090/0369
018699 FT

016147 FT

013704 FT

011117 FT

021895 FT SOUTHERN DR
0090/3196 (SR0042 SEG 0350/0000)
CATAWISSA T
0090/2978 FRANKLIN T

S 0090/0000 018699 FT 2 0 19013 0 00 0100+13
LENGTH(AH 3196 BK 2552)

S 0080/0000 016147 FT 2 0 19013 0 00 0074+52
LENGTH(AH 2552 BK 2443)

S 0070/0000 013704 FT 2 0 19013 0 00 0050+00
LENGTH(AH 2443 BK 2587)

0060/0738 ADAMS DR
(TWP)

S 0060/0000 011117 FT 2 0 19013 0 00 0024+04
LENGTH(AH 2587 BK 2395)

DIR: B TOTAL LEN: 4.147 MI. DIST: 03-1 SR: 3012
 LEFT MUN: FRANKLIN T RIGHT MUN: FRANKLIN T

BROOKSIDE DR
 (TWP)

0050/1772 ==

008722 FT

008722 FT 2 0 19013 0 00 0000+00

ORCHARD DR
 (SR3003 SEG 0140/1933)

0050/0000 LENGTH(AH 2395 BK 3152)

005570 FT

005570 FT 2 0 19012 0 01 0175+56

0040/0000 LENGTH(AH 3152 BK 2747)

2 0 19012 0 01 0202+84 002823 FT
 SUSQUE VIEW RD
 (SR3014 SEG 0010/0000) 0030/0000

002823 FT

0030/0000 LENGTH(AH 2747 BK 2050)

000773 FT

000773 FT 2 0 19011 0 01 0009+25

0020/0000 LENGTH(AH 2050 BK 0773)

000000 FT

0010/0064 BMS EN 19/3012/0010/0000
 000000 FT 2 0 19011 0 00 0000+00

NC MT ZION RD
 INTER-BK SUSQUEHANNA RD
 (SR2102 SEG 0050/0215)

ROARING CK
 BMSBG 19/3012/0010/0000
 MFC BEGIN = D

BK-MONTOUR (47)
 0010/0000 LENGTH(AH 0773 BK 0000)

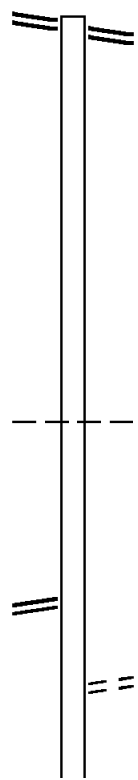
EXTRACT DATE: 12/18/2023 ROADWAY MANAGEMENT SYSTEM PAGE NUMBER: 250
 PRINT DATE: 12/19/2023 SLD COUNTY/SR - ANNUAL PRINT COUNTY: COLUMBIA
 DIR: B TOTAL LEN: 5.440 MI. DIST: 03-1 SR: 3010
 LEFT MUN: LOCUST T RIGHT MUN: LOCUST T

NUMIDIA DR 028725 FT
 (SR0042 SEG 0180/0732) 0110/1235

027490 FT

024721 FT

ASHTON HOLLOW RD 0090/0122
 (SR3003 SEG 0010/0000) 022697 FT



028725 FT NUMIDIA DR
 0110/1235 (SR0042 SEG 0180/0732)

027490 FT 2 0 19002 0 01 0344+40
 0110/0000 LENGTH(AH 1235 BK 2769)

024721 FT 2 0 19002 0 01 0316+71
 0100/0000 LENGTH(AH 2769 BK 2024)
 LOCUST
 0090/1945 CLEVELAND T

022697 FT 2 0 19002 0 00 0290+09
 GARFIELD RD
 (T350)
 0090/0000 LENGTH(AH 2024 BK 2914)

DIR: B TOTAL LEN: 5.440 MI. DIST: 03-1 SR: 3010
 LEFT MUN: CLEVELAND T RIGHT MUN: CLEVELAND T

2 0 19002 0 00 0260+93 019783 FT
 TYSON SCHOOL RD
 (SR3001 SEG 0040/0000) 0080/0000
 019783 FT

019783 FT
 0080/0000 LTH AH 002914 BK 000100
 019783 FT
 7072/0000 LTH AH 000100 BK 002422
 FISHERDALE RD
 0070/2422 (SR3001 SEG 0030/2987)

017361 FT

017361 FT 2 0 19002 0 00 0225+91
 0070/0000 LENGTH(AH 2422 BK 2898)

014463 FT

014463 FT 2 0 19002 0 00 0196+53
 CENTER SCHOOL RD
 (T319)
 0060/0000 LENGTH(AH 2898 BK 3606)

LC FOR PINE SWAMP RD
 (CONN) 0050/0758
 PINE SWAMP RD
 (T337) 0050/0654

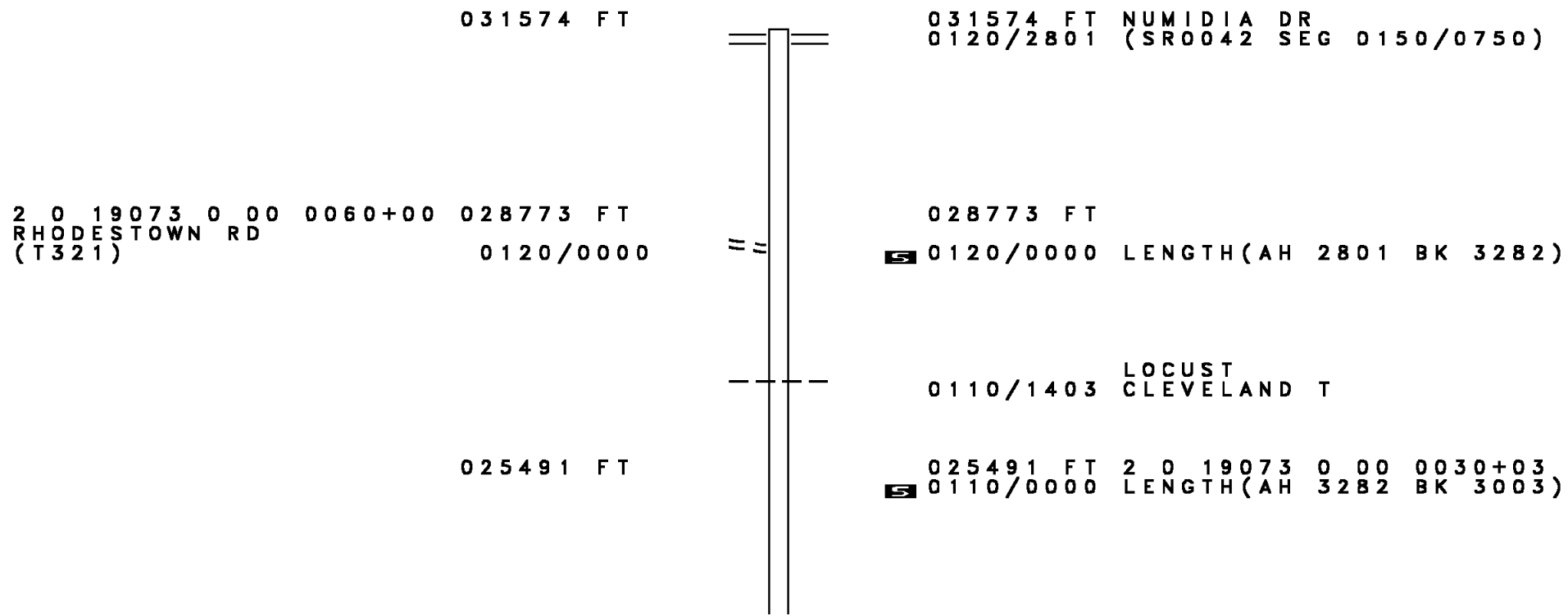
010857 FT

0050/0124 JEFFERSON RD
 (T315)
 0050/0027 BMSEN 19/3010/0050/0000
 010857 FT 2 0 19002 0 00 0161+71
 MUGSER RUN

DIR: B TOTAL LEN: 5.440 MI. DIST: 03-1 SR: 3010
 LEFT MUN: CLEVELAND T RIGHT MUN: CLEVELAND T

Stationing	Length	Right of Way	Property	Length	Right of Way
			BMSBG 19/3010/0050/0000 JACKSON RD (T375)	0050/0000	0040/2663
			POWER LINE RD (T324)	0040/0364	008132 FT
2 0 19002 0 00 0134+50	008132 FT			0040/0000	
COOLIDGE RD (T321)					
	005180 FT			005180 FT	2 0 19002 0 00 0104+78
WILSON RD (T322)	0020/1635			0030/0000	LENGTH(AH 2952 BK 1836)
2 0 19002 0 00 0086+30	003344 FT			003344 FT	
WYNN SCHOOL RD (T311)	0020/0000			0020/0000	LENGTH(AH 1836 BK 3344)
POLK LN (T379)	0010/1290				
	000000 FT			000000 FT	2 0 19002 0 00 0053+12
					NC MI DDLE RD BEAR GAP RD (SR3008 SEG 0030/0235) MFC BEGIN = D
				0010/0000	LENGTH(AH 3344 BK 0000)

EXTRACT DATE: 12/18/2023 ROADWAY MANAGEMENT SYSTEM PAGE NUMBER: 247
 PRINT DATE: 12/19/2023 SLD COUNTY/SR - ANNUAL PRINT COUNTY: COLUMBIA
 DIR: B TOTAL LEN: 5.980 MI. DIST: 03-1 SR: 3008
 LEFT MUN: LOCUST T RIGHT MUN: LOCUST T



EXTRACT DATE: 12/18/2023 ROADWAY MANAGEMENT SYSTEM PAGE NUMBER: 246
 PRINT DATE: 12/19/2023 SLD COUNTY/SR - ANNUAL PRINT COUNTY: COLUMBIA

DIR: B TOTAL LEN: 5.980 MI. DIST: 03-1 SR: 3008
 LEFT MUN: CLEVELAND T RIGHT MUN: CLEVELAND T

Stationing	Structure Length	Structure Name	Structure Length	Structure Name
2 0 19073 0 00 0000+00	022488 FT	WHITE CHURCH RD (T323)	0100/0000	MUGSER RUN STRUCTURE LENGTH 22 FT BMSID 19/3008/0100/0039
	019930 FT		0100/0000	LENGTH(AH 3003 BK 2558)
	019930 FT		019930 FT	2 0 19003 0 00 0147+46 MUGSER RUN STRUCTURE LENGTH 36 FT BMSID 19/3008/0090/0000
	017662 FT	FISHERDALE RD (SR3001 SEG 0010/0000)	0080/0902	LENGTH(AH 2558 BK 2268)
	017662 FT		0080/0000	LENGTH(AH 2268 BK 2495)
	015167 FT		0070/1379	WILLIAM PENN LN (T307)
	015167 FT		015167 FT	2 0 19003 0 00 0099+06 LENGTH(AH 2495 BK 2506)
	012661 FT		012661 FT	2 0 19003 0 00 0074+47 LENGTH(AH 2506 BK 2390)

DIR: B TOTAL LEN: 5.980 MI. DIST: 03-1 SR: 3008
 LEFT MUN: CLEVELAND T RIGHT MUN: CLEVELAND T

POWER LINE RD
 (T324)

0050/0634
 010271 FT

010271 FT 2 0 19003 0 00 0050+47
 0050/0000 LENGTH(AH 2390 BK 2427)

007844 FT

007844 FT 2 0 19003 0 00 0026+10
 0040/0000 LENGTH(AH 2427 BK 2545)

MIDDLE RD
 (SR3010 SEG 0010/0000)

0030/0235
 005299 FT

005299 FT 2 0 19003 0 00 0000+00
 MFC BEGIN = E
 0030/0000 LENGTH(AH 2545 BK 2874)

002425 FT

002425 FT 2 0 19002 0 00 0024+48
 0020/0000 LENGTH(AH 2874 BK 2425)

000000 FT

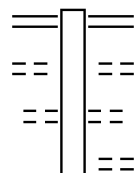
000000 FT 2 0 19002 0 00 0000+20
 NC BEAR GAP RD
 INTER-BK BEAR GAP RD
 (SR2024 SEG 0010/0784)
 MFC BEGIN = D
 BK-NORTHUMBERLAND (49)
 0010/0000 LENGTH(AH 2425 BK 0000)

EXTRACT DATE: 12/18/2023 ROADWAY MANAGEMENT SYSTEM PAGE NUMBER: 244
 PRINT DATE: 12/19/2023 SLD COUNTY/SR - ANNUAL PRINT COUNTY: COLUMBIA
 DIR: B TOTAL LEN: 3.199 MI. DIST: 03-1 SR: 3006
 LEFT MUN: CONYNGHAM T RIGHT MUN: CONYNGHAM T

WILLOW RD
(T313)

016890 FT

0060/3641

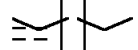


016890 FT SR 0042 SH
 0060/3706 (SR0042 SEG 0050/0730)
 FOR SR 0042 AND 3006
 0060/3641 (CONN)
 CHURCH ALLEY
 0060/3450 (BORO)
 COLUMBIA AV
 0060/3274 (T607)

BREAKER RD
(T313)

013184 FT

0060/0000



013184 FT 2 0 19055 0 01 0131+01
 VILLAGE: ARISTES
 5 0060/0000 LENGTH(AH 3706 BK 2849)

2 0 19055 0 01 0102+53 010335 FT

010335 FT

DIR: B TOTAL LEN: 3.199 MI. DIST: 03-1 SR: 3006
 LEFT MUN: CONYNGHAM T RIGHT MUN: CONYNGHAM T

Segment Description	Start Station	End Station	Length (FT)	Notes
MAIN ST (T315) LC FOR T315 RD (CONN)	0050/0000	0040/1416	008829	LENGTH(AH 2849 BK 1506)
2 0 19055 0 01 0087+32 LEGION ST (T315)	0040/0000	0063+16	006412	LENGTH(AH 1506 BK 2417)
			006412	LENGTH(AH 2417 BK 2594)
			003818	LENGTH(AH 2594 BK 3818)
THIRD ST (T205)	0010/3126			
SMITH ST (TWP)	0010/2424			
			0010/2124	WEXFORD RD (TWP)
			0010/1603	SHERWOOD ST (TWP)
JAYCEE RD (T424)	0010/0737			
	000000		000000	2 0 19055 0 00 0000+00
				VILLAGE: WILBURTON
				NC MIDVALLEY RD
				INTER-BK WILBURTON RD
				(SR2032 SEG 0030/2016)
				MFC BEGIN = D
				BK-NORTHUMBERLAND (49)
				LENGTH(AH 3818 BK 0000)

EXTRACT DATE: 12/18/2023 ROADWAY MANAGEMENT SYSTEM PAGE NUMBER: 242
 PRINT DATE: 12/19/2023 SLD COUNTY/SR - ANNUAL PRINT COUNTY: COLUMBIA

DIR: B TOTAL LEN: 2.034 MI. DIST: 03-1 SR: 3004
 LEFT MUN: CONYNGHAM T RIGHT MUN: CONYNGHAM T

010742 FT

010742 FT SR 0061 SH
 (SR0061 SEG 0012/0576)
 0040/2536 (SR0061 SEG 0013/0591)

008206 FT

008206 FT 2 0 19018 0 00 0082+25
 0040/0000 LENGTH(AH 2536 BK 2420)

005786 FT

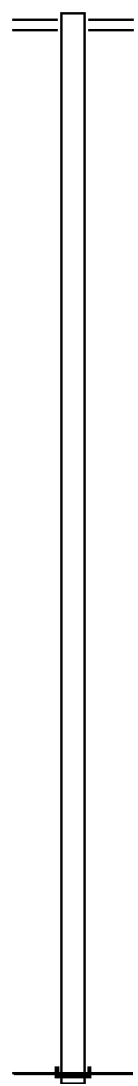
005786 FT 2 0 19018 0 00 0057+99
 0030/0000 LENGTH(AH 2420 BK 2784)

003002 FT

003002 FT 2 0 19018 0 00 0030+09
 0020/0000 LENGTH(AH 2784 BK 3002)

000000 FT

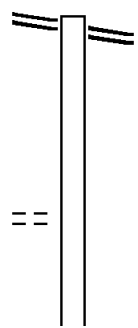
000000 FT 2 0 19018 0 00 0000+00
 NC SR 3004 SH
 INTER-BK ASHLAND RD
 (SR2040 SEG 0050/1517)
 MFC BEGIN = D
 BK-NORTHUMBERLAND (49)
 0010/0000 LENGTH(AH 3002 BK 0000)



EXTRACT DATE: 12/18/2023 ROADWAY MANAGEMENT SYSTEM PAGE NUMBER: 241
 PRINT DATE: 12/19/2023 SLD COUNTY/SR - ANNUAL PRINT COUNTY: COLUMBIA
 DIR: B TOTAL LEN: 6.963 MI. DIST: 03-1 SR: 3003
 LEFT MUN: FRANKLIN T RIGHT MUN: FRANKLIN T

MT ZION RD 036762 FT
 (SR3012 SEG 0050/0000) 0140/1933

2 0 19012 0 01 0124+35 034829 FT
 PINNACLE DR
 (T312) 0140/0000



036762 FT MT ZION RD
 0140/1933 (SR3012 SEG 0050/0000)

034829 FT
 5 0140/0000 LENGTH(AH 1933 BK 2060)

DIR: B TOTAL LEN: 6.963 MI. DIST: 03-1 SR: 3003
 LEFT MUN: FRANKLIN T RIGHT MUN: FRANKLIN T

2 0 19012 0 01 0103+80 032769 FT
 SCENIC DR
 (T320) 0130/0000

032769 FT
 0130/0000 LENGTH(AH 2060 BK 2178)

030591 FT

0120/0070 LONG WOODS RD
 (T395)
 030591 FT 2 0 19012 0 01 0082+00
 0120/0000 LENGTH(AH 2178 BK 3213)
 LC FOR LONG WOODS RD
 0110/3186 (CONN)

027378 FT

027378 FT 2 0 19012 0 01 0049+75
 0110/0000 LENGTH(AH 3213 BK 1641)

2 0 19012 0 01 0033+30 025737 FT
 SHADY CREEK DR
 (T320) 0100/0000

025737 FT
 0100/0000 LENGTH(AH 1641 BK 3290)

022447 FT

022447 FT 2 0 19012 0 00 0000+00
 NC ORCHARD DR
 SOUTHERN DR
 (SR0487 SEG 0090/0000)
 MFC BEGIN = E
 0090/0000 LENGTH(AH 3290 BK 2204)

RAUP DR

DIR: B TOTAL LEN: 6.963 MI. DIST: 03-1 SR: 3003
 LEFT MUN: FRANKLIN T RIGHT MUN: FRANKLIN T

Station	Length	Notes
(T322) 0080/1721		
		T. ROARING CK STRUCTURE LENGTH 14 FT BMSID 19/3003/0080/1672 RAUP DR (T366)
		0080/1672
		0080/1458
PARRS MILL RD (T340) 0080/0551		
		ESTHER FURNACE RD (T344)
	020243 FT	2 0 19004 0 00 0201+05 FRANKLIN CLEVELAND T
		0080/0000 LENGTH(AH 2204 BK 2549)
		0070/1230 BMSEN 19/3003/0070/1144 2 0 19004 0 00 0186+76
		0070/1144 ROARING CREEK BMSBG 19/3003/0070/1144
2 0 19004 0 00 0176+98 017694 FT		017694 FT
BIRCH LN (T371) 0070/0000		0070/0000 LENGTH(AH 2549 BK 2066)
		0060/1723 HEMLOCK DR (T372)
2 0 19004 0 00 0156+23 015628 FT		015628 FT
LINCOLN RD (T351) 0060/0000		0060/0000 LENGTH(AH 2066 BK 3369)
2 0 19004 0 00 0122+65 012259 FT		012259 FT
TYLER AV (T336) 0050/0000		0050/0000 LENGTH(AH 3369 BK 2006)

DIR: B TOTAL LEN: 6.963 MI. DIST: 03-1 SR: 3003
 LEFT MUN: CLEVELAND T RIGHT MUN: CLEVELAND T

010253 FT

010253 FT 2 0 19004 0 00 0100+80
 TRUMAN AV
 (T355)
 0040/0000 LENGTH(AH 2006 BK 2644)

==

007609 FT

007609 FT 2 0 19004 0 00 0074+96
 0030/0000 LENGTH(AH 2644 BK 2373)

005236 FT

005236 FT 2 0 19004 0 00 0051+78
 0024/0000 LENGTH(AH 2373 BK 2373)

002863 FT

002863 FT 2 0 19004 0 00 0028+60
 TYSON SCHOOL RD
 (SR3001 SEG 0060/0000)
 0020/0000 LENGTH(AH 2373 BK 2863)

==

== 0010/1297 GAS WELL RD
 (T339)

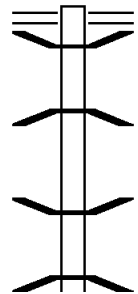
2 0 19004 0 00 0000+00 000000 FT
 MIDDLE RD
 (SR3010 SEG 0090/0122) 0010/0000

NC ASHTON HOLLOW RD
 MIDDLE RD
 000000 FT (SR3010 SEG 0090/0122)
 MFC BEGIN = D
 0010/0000 LENGTH(AH 2863 BK 0000)

==

EXTRACT DATE: 12/18/2023 ROADWAY MANAGEMENT SYSTEM PAGE NUMBER: 237
 PRINT DATE: 12/19/2023 SLD COUNTY/SR - ANNUAL PRINT COUNTY: COLUMBIA
 DIR: B TOTAL LEN: 4.339 MI. DIST: 03-1 SR: 3001
 LEFT MUN: LOCUST T RIGHT MUN: LOCUST T

022908 FT



022908 FT NUMIDIA DR
 0090/2756 (SR0042 SEG 0210/0923)
 0090/2267 BMSEN 19/3001/0090/2242
 2 0 19114 0 01 0090+93
 TR. ROARING CREEK
 0090/2242 BMSBG 19/3001/0090/2242

 0090/0812 BMSEN 19/3001/0090/0799
 2 0 19114 0 01 0076+40
 TR. TO ROARING CREEK
 0090/0799 BMSBG 19/3001/0090/0799

DIR: B TOTAL LEN: 4.339 MI. DIST: 03-1 SR: 3001
 LEFT MUN: LOCUST T RIGHT MUN: LOCUST T

Left Side	Right Side
020152 FT	020152 FT 2 0 19114 0 01 0068+20 [S] 0090/0000 LENGTH(AH 2756 BK 2223)
CEMETERY HILL RD (T352)	0080/0953 LOCUST CLEVELAND T
0080/0106 017929 FT	017929 FT 2 0 19114 0 00 0045+71 [S] 0080/0000 LENGTH(AH 2223 BK 2087)
ROOSEVELT RD (T357)	0070/1900
015842 FT	015842 FT 2 0 19114 0 00 0025+24 [S] 0070/0000 LENGTH(AH 2087 BK 2549)
JOHNSON SCHOOL RD (T340)	0060/1252
013293 FT	013293 FT 2 0 19114 0 00 0000+00 ASHTON HOLLOW RD (SR3003 SEG 0020/0000) [S] 0060/0000 LENGTH(AH 2549 BK 1057)
2 0 19084 0 00 0026+80 RIDGE RD (T349)	012236 FT [S] 0050/0000 LENGTH(AH 1057 BK 2679)
009557 FT	009557 FT 2 0 19084 0 00 0000+00 MIDDLE RD (SR3010 SEG 0080/0000) NC TYSON SCHOOL RD

EXTRACT DATE: 12/18/2023
PRINT DATE: 12/19/2023

ROADWAY MANAGEMENT SYSTEM
SLD COUNTY/SR - ANNUAL PRINT

PAGE NUMBER: 235
COUNTY: COLUMBIA

DIR: B TOTAL LEN: 4.339 MI.
LEFT MUN: CLEVELAND T

DIST: 03-1 SR: 3001
RIGHT MUN: CLEVELAND T

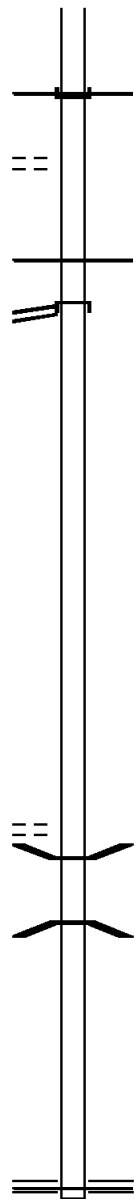
CENTER SCHOOL RD
(T319) 0032/0139
008525 FT

MIDDLE RD
(SR3010 SEG 0070/2422) 0030/2987

005538 FT

2 0 19115 0 00 0023+32 002316 FT
JEFFERSON RD (T315) 0020/0000

000000 FT



INTER-BK MIDDLE RD
(SR3010 SEG 0080/0000)
MFC BEGIN = E
0040/0000 LENGTH(AH 2679 BK 1032)

008525 FT 0 0 00000 0 00 0000+00
NC MIDDLE RD
MFC BEGIN = D
0032/0000 LENGTH(AH 1032 BK 2987)
INTER-AHD MIDDLE RD
0030/2987 (SR3010 SEG 0070/2422)

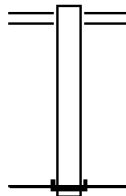
005538 FT 2 0 19115 0 00 0055+69
0030/0000 LENGTH(AH 2987 BK 3222)

002316 FT
0020/0000 LENGTH(AH 3222 BK 2316)
0010/1885 BMSFN 19/3001/0010/1871
2 0 19115 0 00 0018+81
MUGSER RUN
0010/1871 BMSBG 19/3001/0010/1871

000000 FT 2 0 19115 0 00 0000+00
NC FISHERDALE RD
BEAR GAP RD
(SR3008 SEG 0080/0902)
MFC BEGIN = E
0010/0000 LENGTH(AH 2316 BK 0000)

EXTRACT DATE: 12/18/2023 ROADWAY MANAGEMENT SYSTEM PAGE NUMBER: 234
 PRINT DATE: 12/19/2023 SLD COUNTY/SR - ANNUAL PRINT COUNTY: COLUMBIA
 DIR: B TOTAL LEN: .028 MI. DIST: 03-1 SR: 2030
 LEFT MUN: BEAVER T RIGHT MUN: BEAVER T

000148 FT
 000000 FT



000148 FT STATE RD
 0010/0148 (SR0339 SEG 0010/0018)
 000000 FT 2 0 53109 6 00 0001+75
 NC BUCKS MOUNTAIN RD
 INTER-BK BUCKS MTN RD
 (SR4038 SEG 0010/0000)
 MFC BEGIN = E
 BK-SCHUYLKILL (53)
 0010/0000 LENGTH(AH 0148 BK 0000)

EXTRACT DATE: 12/18/2023 ROADWAY MANAGEMENT SYSTEM PAGE NUMBER: 233
 PRINT DATE: 12/19/2023 SLD COUNTY/SR - ANNUAL PRINT COUNTY: COLUMBIA
 DIR: B TOTAL LEN: 6.564 MI. DIST: 03-1 SR: 2028
 LEFT MUN: MIFFLIN T RIGHT MUN: MIFFLIN T

034660 FT

034660 FT
 INTER-AHD ZENITH RD
 0140/1534 (T459)

033126 FT

033126 FT 2 0 19023 0 03 0307+44
 0140/0000 LENGTH(AH 1534 BK 2590)

KIRKENDALL RD
(T722)

0130/0749

=

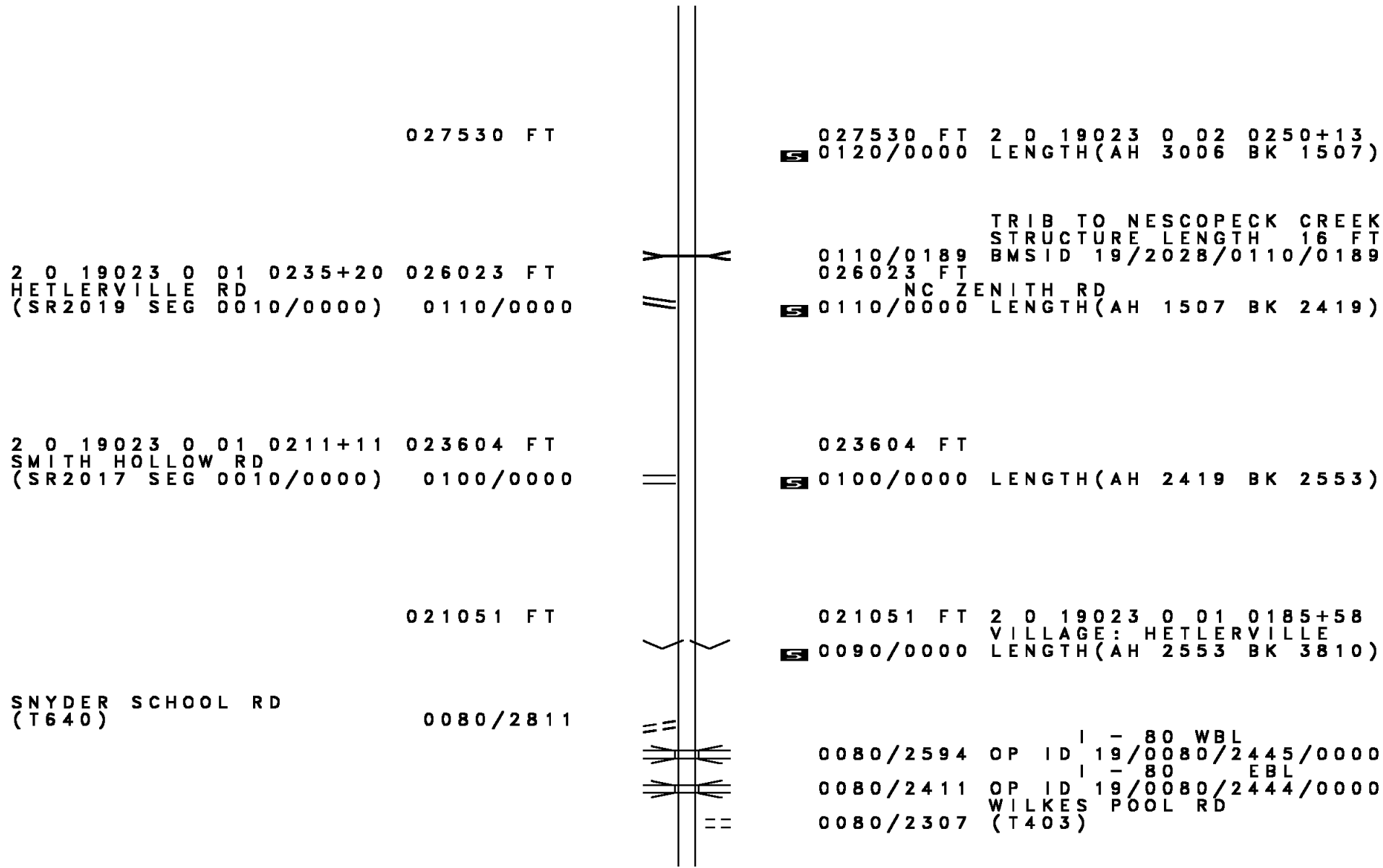
030536 FT

030536 FT 2 0 19023 0 02 0280+32
 MOUNTAIN RD
 (T722)

=

0130/0000 LENGTH(AH 2590 BK 3006)

DIR: B TOTAL LEN: 6.564 MI. DIST: 03-1 SR: 2028
 LEFT MUN: MIFFLIN T RIGHT MUN: MIFFLIN T



027530 FT

027530 FT 2 0 19023 0 02 0250+13
 0120/0000 LENGTH(AH 3006 BK 1507)

2 0 19023 0 01 0235+20 026023 FT
 HETLERVILLE RD
 (SR2019 SEG 0010/0000) 0110/0000

0110/0189 TRIB TO NESCOPECK CREEK
 026023 FT STRUCTURE LENGTH 16 FT
 BMSID 19/2028/0110/0189
 NC ZENITH RD
 0110/0000 LENGTH(AH 1507 BK 2419)

2 0 19023 0 01 0211+11 023604 FT
 SMITH HOLLOW RD
 (SR2017 SEG 0010/0000) 0100/0000

023604 FT
 0100/0000 LENGTH(AH 2419 BK 2553)

021051 FT

021051 FT 2 0 19023 0 01 0185+58
 VILLAGE: HETLERVILLE
 0090/0000 LENGTH(AH 2553 BK 3810)

SNYDER SCHOOL RD
 (T640) 0080/2811

0080/2594 OP ID | - 80 WBL 19/0080/2445/0000
 0080/2411 OP ID | - 80 EBL 19/0080/2444/0000
 WILKES POOL RD
 0080/2307 (T403)

DIR: B TOTAL LEN: 6.564 MI. DIST: 03-1 SR: 2028
 LEFT MUN: MIFFLIN T RIGHT MUN: MIFFLIN T

017241 FT

017241 FT 2 0 19023 0 00 0150+00
 0080/0000 LENGTH(AH 3810 BK 1963)

015278 FT

015278 FT 2 0 19023 0 00 0130+32
 0070/0000 LENGTH(AH 1963 BK 3024)

012254 FT

012254 FT 2 0 19023 0 00 0100+08
 0060/0000 LENGTH(AH 3024 BK 2166)


==

0050/1291 HOFNAGLE SCHOOL RD
 (T628)
 T.TEN MILE R
 STRUCTURE LENGTH 11 FT
 0050/1083 BMSID 19/2028/0050/1083



010088 FT

0050/0152 SR 0080 EBL
 OP ID 19/0080/2424/1911
 010088 FT 2 0 19023 0 00 0078+55
 SR 0080 WBL
 OP ID 19/0080/2425/1816
 0050/0000 LENGTH(AH 2166 BK 2476)



2 0 19023 0 00 0053+01 007612 FT
 SNYDER SCHOOL RD
 (T640) 0040/0000

==

007612 FT
 NC HETLERVILLE RD
 0040/0000 LENGTH(AH 2476 BK 3757)

DIR: B TOTAL LEN: 6.564 MI. DIST: 03-1 SR: 2028
 LEFT MUN: MIFFLIN T RIGHT MUN: MIFFLIN T

CENTER DR
 (T399)
 PLATEAU DR
 (T401)
 VALLEY VIEW DR
 (T443)

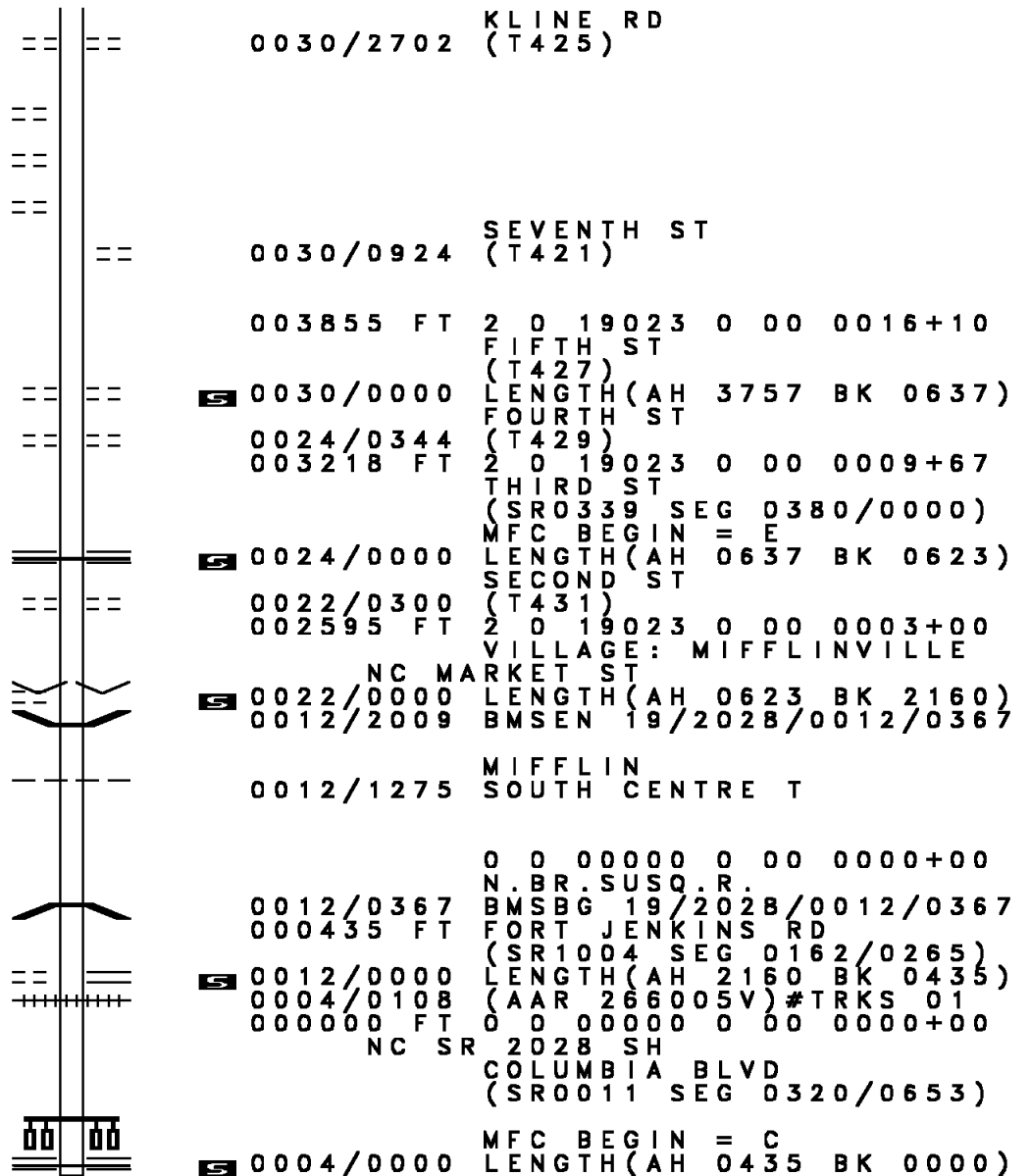
0030/1817
 0030/1564
 0030/1279

FIRST ST
 (T433)

0022/0000

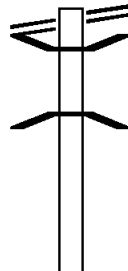
0 0 00000 0 00 0000+00
 OLD BERWICK RD
 (T803)

000435 FT
 0012/0000
 000000 FT



EXTRACT DATE: 12/18/2023 ROADWAY MANAGEMENT SYSTEM PAGE NUMBER: 229
 PRINT DATE: 12/19/2023 SLD COUNTY/SR - ANNUAL PRINT COUNTY: COLUMBIA
 DIR: B TOTAL LEN: 2.905 MI. DIST: 03-1 SR: 2026
 LEFT MUN: BEAVER T RIGHT MUN: BEAVER T

BEAVER VALLEY RD 015338 FT
 (SR2024 SEG 0100/0000) 0044/3139



015338 FT BEAVER VALLEY RD
 0044/3139 (SR2024 SEG 0100/0000)
 0044/2560 BMSEN 19/2026/0044/2539
 2 0 19017 0 00 0147+03
 BEAVER RUN
 0044/2539 BMSBG 19/2026/0044/2539

DIR: B TOTAL LEN: 2.905 MI. DIST: 03-1 SR: 2026
LEFT MUN: BEAVER T RIGHT MUN: BEAVER T

012199 FT

012199 FT 2 0 19017 0 00 0121+70
S 0044/0000 LENGTH(AH 3139 BK 3140)

009059 FT

009059 FT 2 0 19017 0 00 0090+37
S 0040/0000 LENGTH(AH 3140 BK 3018)

006041 FT

006041 FT 2 0 19017 0 00 0060+26
S 0030/0000 LENGTH(AH 3018 BK 2867)

003174 FT

003174 FT 2 0 19017 0 00 0031+66
S 0020/0000 LENGTH(AH 2867 BK 3174)

000000 FT

000000 FT 2 0 19017 0 00 0000+00
NC MOUNTAIN SHADOW LN
STATE RD
(SRO339 SEG 0080/0000)
MFC BEGIN = E
S 0010/0000 LENGTH(AH 3174 BK 0000)

EXTRACT DATE: 12/18/2023 ROADWAY MANAGEMENT SYSTEM PAGE NUMBER: 227
 PRINT DATE: 12/19/2023 SLD COUNTY/SR - ANNUAL PRINT COUNTY: COLUMBIA
 DIR: B TOTAL LEN: 6.435 MI. DIST: 03-1 SR: 2024
 LEFT MUN: BEAVER T RIGHT MUN: BEAVER T

033976 FT

033976 FT AH-LUZERNE (40)
 INTER-AHD ROCK GLEN RD
 0130/2053 (SR3018 SEG 0010/0000)

031923 FT

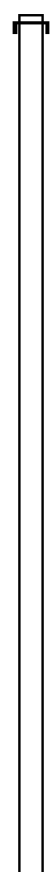
031923 FT 2 0 19016 0 01 0319+43
 0130/0000 LENGTH(AH 2053 BK 2620)

029303 FT

029303 FT 2 0 19016 0 01 0293+52
 MOUNTAIN RD
 (T389)
 0120/0000 LENGTH(AH 2620 BK 2412)

026891 FT

026891 FT 2 0 19016 0 01 0269+39
 0110/0000 LENGTH(AH 2412 BK 3238)



==

DIR: B TOTAL LEN: 6.435 MI. DIST: 03-1 SR: 2024
 LEFT MUN: BEAVER T RIGHT MUN: BEAVER T

023653 FT

023653 FT 2 0 19016 0 01 0237+00
 MOUNTAIN SHADOW LN
 (SR2026 SEG 0044/3139)
 0100/0000 LENGTH(AH 3238 BK 2811)

POPS LN
 (T387)

0090/1272 ==

020842 FT

020842 FT 2 0 19016 0 01 0209+13
 0090/0000 LENGTH(AH 2811 BK 2652)

2 0 19016 0 01 0182+20 018190 FT
 POPS LN
 (T387) 0080/0000

==

018190 FT
 0080/0000 LENGTH(AH 2652 BK 2443)

015747 FT

015747 FT 2 0 19016 0 01 0158+23
 0070/0000 LENGTH(AH 2443 BK 2797)

012950 FT

012950 FT 2 0 19016 0 00 0129+47
 0060/0000 LENGTH(AH 2797 BK 1798)

011152 FT


011152 FT 2 0 19016 0 00 0111+45

DIR: B TOTAL LEN: 6.435 MI. DIST: 03-1 SR: 2024
LEFT MUN: BEAVER T RIGHT MUN: BEAVER T

Stationing	Segment	Length	Right of Way	Notes
0000+00	0010/0000	0010 FT	0010/0000	NC BEAVER VALLEY RD SCOTCH VALLEY DR (SR2022 SEG 0040/0000) MFC BEGIN = E
0036+10	0020/0000	0020 FT	0020/0000	CHAPEL HILL RD (T629)
0050+80	0030/0000	0030 FT	0030/0000	SCHOOL HOUSE LN (T626)
0050+80	005070 FT	005070 FT	005070 FT	LC FOR SCHOOL HOUSE LN (CONN)
0079+81	0040/0000	0040 FT	0040/0000	SCHOOL HOUSE LN (T630)
0079+81	0050/0000	0050 FT	0050/0000	DOG TOWN RD (T630)
0080+00	0010/0956	0010 FT	0010/0956	CREEK SIDE LN (T624)
0080+00	0010/0000	0010 FT	0010/0000	NC BEAVER VALLEY RD SCOTCH VALLEY DR (SR2022 SEG 0040/0000) MFC BEGIN = E

EXTRACT DATE: 12/18/2023 ROADWAY MANAGEMENT SYSTEM PAGE NUMBER: 224
PRINT DATE: 12/19/2023 SLD COUNTY/SR - ANNUAL PRINT COUNTY: COLUMBIA
DIR: B TOTAL LEN: 7.741 MI. DIST: 03-1 SR: 2022
LEFT MUN: BEAVER T RIGHT MUN: BEAVER T

040872 FT



040872 FT
INTER-AHD TOWNSHIP 0339 RT
0150/2809 (T339)

DIR: B TOTAL LEN: 7.741 MI. DIST: 03-1 SR: 2022
LEFT MUN: BEAVER T RIGHT MUN: BEAVER T

038063 FT

038063 FT 2 0 19015 0 01 0380+14
S 0150/0000 LENGTH(AH 2809 BK 3115)

SQUIRREL HILL RD
(PRDR)

0140/0542 ==
034948 FT

034948 FT 2 0 19015 0 01 0348+97
S 0140/0000 LENGTH(AH 3115 BK 1919)

033029 FT

033029 FT 2 0 19015 0 01 0329+77
S 0130/0000 LENGTH(AH 1919 BK 3119)

029910 FT

029910 FT 2 0 19015 0 01 0298+56
S 0120/0000 LENGTH(AH 3119 BK 2966)

026944 FT

026944 FT 2 0 19015 0 01 0268+88
S 0110/0000 LENGTH(AH 2966 BK 3012)

DIR: B TOTAL LEN: 7.741 MI. DIST: 03-1 SR: 2022
 LEFT MUN: BEAVER T RIGHT MUN: BEAVER T

023932 FT

023932 FT 2 0 19015 0 01 0238+74
 0100/0000 LENGTH(AH 3012 BK 2998)

020934 FT

020934 FT 2 0 19015 0 01 0208+74
 0090/0000 LENGTH(AH 2998 BK 1981)

018953 FT

018953 FT 2 0 19015 0 01 0188+92
 0080/0000 LENGTH(AH 1981 BK 1988)

016965 FT

016965 FT 2 0 19015 0 01 0169+03
 0070/0000 LENGTH(AH 1988 BK 3037)

RAILROAD LN
 (T399)

013928 FT
 0060/0000

013928 FT 2 0 19015 0 01 0138+64
 VILLAGE: MILFFLIN X RDS
 0060/0000 LENGTH(AH 3037 BK 2107)

MIFFLIN CROSS RD
 (T628)

0050/0795
 011821 FT

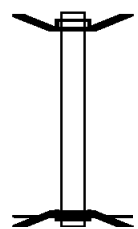
011821 FT 2 0 19015 0 01 0117+62
 VILLAGE: MIFFLIN X RDS
 CHAPEL HILL RD

DIR: B TOTAL LEN: 7.741 MI. DIST: 03-1 SR: 2022
LEFT MUN: BEAVER T RIGHT MUN: BEAVER T

Stationing	Length	Segment	Start Station	End Station	Notes
					(T628)
					0050/0000 LENGTH(AH 2107 BK 3802)
008019 FT			008019 FT	2 0 19015 0 01 0079+53	BEAVER VALLEY RD
					(SR2024 SEG 0010/0000)
					0040/0000 LENGTH(AH 3802 BK 2995)
005024 FT			005024 FT	2 0 19015 0 01 0049+67	
					0030/0000 LENGTH(AH 2995 BK 2285)
002739 FT			002739 FT	2 0 19015 0 01 0026+89	
					0020/0000 LENGTH(AH 2285 BK 2739)
					NC SCOTCH VALLEY DR
					BEAVER
					0010/1275 MAIN T
000000 FT			000000 FT	2 0 19015 0 00 0000+00	MAINVILLE DR
					(SR0339 SEG 0170/0463)
					NC FULL-MILL HILL RD
					MFC BEGIN = E
MAIN MIFFLIN DR (SR0339 SEG 0170/0463)	0010/0000				0010/0000 LENGTH(AH 2739 BK 0000)

EXTRACT DATE: 12/18/2023 ROADWAY MANAGEMENT SYSTEM PAGE NUMBER: 220
 PRINT DATE: 12/19/2023 SLD COUNTY/SR - ANNUAL PRINT COUNTY: COLUMBIA
 DIR: B TOTAL LEN: .042 MI. DIST: 03-1 SR: 2021
 LEFT MUN: MIFFLIN T RIGHT MUN: MIFFLIN T

000223 FT
 000000 FT



000223 FT BMS EN 19/2021/0010/0000
 INTER-AHD MOUNTAIN RD
 0010/0223 (T722)
 000000 FT 0 0 00000 0 00 0000+00
 NC MO MOUNTAIN RD
 INTER-BK MOUNTAIN RD
 (T722)
 I - 80 EB & WB
 BMSBG 19/2021/0010/0000
 MFC BEGIN = E
 0010/0000 LENGTH(AH 0223 BK 0000)

EXTRACT DATE: 12/18/2023 ROADWAY MANAGEMENT SYSTEM PAGE NUMBER: 219
PRINT DATE: 12/19/2023 SLD COUNTY/SR - ANNUAL PRINT COUNTY: COLUMBIA
DIR: B TOTAL LEN: 3.632 MI. DIST: 03-1 SR: 2020
LEFT MUN: MIFFLIN T RIGHT MUN: MIFFLIN T

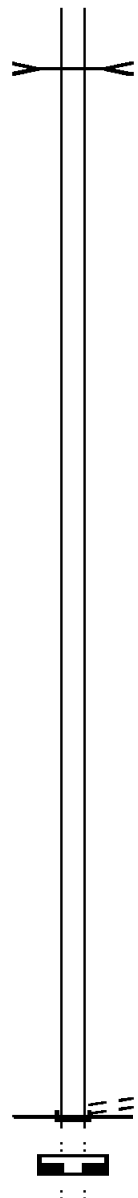
MAIN MIFFLIN DR 019178 FT
(SR0339 SEG 0330/0000) 0130/2171



019178 FT MAIN MIFFLIN DR
0130/2171 (SR0339 SEG 0330/0000)

DIR: B TOTAL LEN: 3.632 MI. DIST: 03-1 SR: 2020
 LEFT MUN: MIFFLIN T RIGHT MUN: MIFFLIN T

Distance (FT)	Structure ID	Run Length (FT)	Start Station	End Station	Notes
017007	0130/1970	30	0330+84	0330+84	TEN MILE RUN STRUCTURE LENGTH 30 FT BMSID 19/2020/0130/1970
014004	0130/0000	20	0330+84	0330+84	LENGTH(AH 2171 BK 3003)
011037	0120/0000	20	0300+73	0300+73	LENGTH(AH 3003 BK 2967)
008184	0110/0000	20	0270+98	0270+98	LENGTH(AH 2967 BK 2853)
008184	0100/0000	20	0242+38	0242+38	HOUCK HOLLOW RD (TB20) NC PEWEE HILL RD INTER-BK HILLCREST DR (TWP) MFC BEGIN = D
008184	0100/0000	20	0242+38	0242+38	LENGTH(AH 2853 BK 0885)
008184	7092/0000	20	008184	008184	LENGTH(AH 0885 BK 1862)
008184	008184	20	008184	008184	LENGTH(AH 0885 BK 1862)



DIR: B TOTAL LEN: 3.632 MI. DIST: 03-1 SR: 2020
 LEFT MUN: MAIN T RIGHT MUN: MAIN T

Stationing	Description	Length	Notes
008184 FT		7090/0000	LENGTH(AH 1862 BK 2513)
008184 FT		008184 FT	
008184 FT		7080/0000	LENGTH(AH 2513 BK 2011)
008184 FT		008184 FT	
008184 FT		7070/0000	LENGTH(AH 2011 BK 3133)
008184 FT		008184 FT	
008184 FT		7060/0000	LENGTH(AH 3133 BK 2867)
008184 FT		008184 FT	
008184 FT		7050/0000	LENGTH(AH 2867 BK 2843)
008184 FT		008184 FT	
008184 FT		7040/0000	LTH AH 002843 BK 000824
008184 FT		008184 FT	
008184 FT		7034/0000	LTH AH 000824 BK 002968
0030/2968	MAINVILLE DR (SR2009 SEG 0050/1787)	0030/2968	MAIN T
		0030/1407	MAPLE DR (T478)
005216 FT		005216 FT	
0030/0000	LOOKOUT DR (T411)	0030/0000	LENGTH(AH 2968 BK 2240)
002976 FT		002976 FT	
0020/0000		0020/0000	LENGTH(AH 2240 BK 2976)
		0010/1840	MAIN CATAWISSA T
000000 FT		000000 FT	
0010/0000	RIVER HILL DR (SR0487 SEG 0210/1068)	0010/0000	MFC BEGIN = E LENGTH(AH 2976 BK 0000)

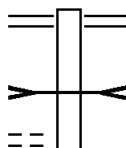
DIR: B TOTAL LEN: 2.025 MI. DIST: 03-1 SR: 2019
 LEFT MUN: MIFFLIN T RIGHT MUN: MIFFLIN T

Stationing	Distance (FT)	Property/Segment	Length (FT)	Notes
	010693	INTER-AHD DUMP HILL RD (SR3014 SEG 0010/0000)	010693	AH-LUZERNE (40)
2 0 19094 0 00 0089+75	008926	SHAFFER RD (T726)	0040/0000	LENGTH(AH 1767 BK 3285)
	005641	KIRKENDALL RD (T724)	0030/0000	LENGTH(AH 3285 BK 2626)
SHAFFER RD (T726)	0020/1730			
	003015	2 0 19094 0 00 0030+47	0020/0000	LENGTH(AH 2626 BK 3015)
WOLFE RD (PRDR)	0010/1386			
	000000	ZENITH RD (SR2028 SEG 0110/0000)	000000	NC HETTLERVILLE RD MFC BEGIN = E
HETTLERVILLE RD (SR2028 SEG 0110/0000)	0010/0000		0010/0000	LENGTH(AH 3015 BK 0000)

EXTRACT DATE: 12/18/2023 ROADWAY MANAGEMENT SYSTEM PAGE NUMBER: 215
 PRINT DATE: 12/19/2023 SLD COUNTY/SR - ANNUAL PRINT COUNTY: COLUMBIA
 DIR: B TOTAL LEN: 4.530 MI. DIST: 03-1 SR: 2018
 LEFT MUN: MAIN T RIGHT MUN: MAIN T

MAPLE DR
(T478)

023919 FT



023919 FT MAINVILLE DR
 0100/2905 (SR2009 SEG 0040/0000)
 TRIB TO CATAWISSA CREEK
 STRUCTURE LENGTH 21 FT
 0100/2758 BMSID 19/2018/0100/2758

0100/2741

021014 FT

021014 FT 2 0 19014 0 00 0210+60
 0100/0000 LENGTH(AH 2905 BK 3737)

017277 FT

0090/0019 BMSID 19/2018/0090/0000
 017277 FT 2 0 19014 0 00 0173+22
 T. CATAWISSA
 BMSBG 19/2018/0090/0000
 0090/0000 LENGTH(AH 3737 BK 1357)

DIR: B TOTAL LEN: 4.530 MI. DIST: 03-1 SR: 2018
 LEFT MUN: MAIN T RIGHT MUN: MAIN T

2 0 19014 0 00 0159+53 015920 FT
 DEER RD
 (T407) 0080/0000

==

015920 FT
 0080/0000 LENGTH(AH 1357 BK 2943)

0070/1729 MAIN
 CATAWISSA T

012977 FT

012977 FT 2 0 19014 0 00 0130+27
 0070/0000 LENGTH(AH 2943 BK 2010)

010967 FT

010967 FT 2 0 19014 0 00 0110+28
 0060/0000 LENGTH(AH 2010 BK 3092)

007875 FT

007875 FT 2 0 19014 0 00 0079+53
 0050/0000 LENGTH(AH 3092 BK 2970)

004905 FT

==

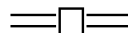
004905 FT 2 0 19014 0 00 0050+00
 OLD READING RD
 (T422)
 0040/0000 LENGTH(AH 2970 BK 3104)

DIR: B TOTAL LEN: 4.530 MI. DIST: 03-1 SR: 2018
 LEFT MUN: CATAWISSA T RIGHT MUN: CATAWISSA T

Left Side Description	Left Side Length	Right Side Description	Right Side Length
	001801 FT	0030/0368 BALSHI AV (TWP) 001801 FT 2 0 19014 0 00 0018+10 NC SYCAMORE DR CATAWISSA CATAWISSA B	
		0030/0000 LENGTH (AH 3104 BK 0807) ACHY ST (BORO)	
PINE ST (BORO)	0020/0651		
FISHER AV (BORO)	0020/0416		
BALSHI AV (BORO)	0020/0194	0020/0369 FISHER AV (BORO)	
	000994 FT	0020/0102 BALSHI AV (BORO) 000994 FT 2 0 19014 0 00 0010+68 NC CHURCH ST CHURCH ST (SR2016 SEG 0010/0705)	
FIFTH ST (BORO)	0010/0724	0020/0000 LENGTH (AH 0807 BK 0994)	
ERVIN AL (BORO)	0010/0488		
UNKNOWN AL (BORO)	0010/0404		
LEVAN AL (BORO)	0010/0253	0010/0374 UXBRIDGE AV (BORO)	
	000000 FT	000000 FT 2 0 19014 0 00 0000+00 MILL ST (SR0042 SEG 0370/0000) NC MAIN ST FOURTH ST (BORO)	
FOURTH ST (SR0487 SEG 0150/0000)	0010/0000	INTER-BK MAIN ST (SR0042 SEG 0370/0000) MFC BEGIN = D 0010/0000 LENGTH (AH 0994 BK 0000)	

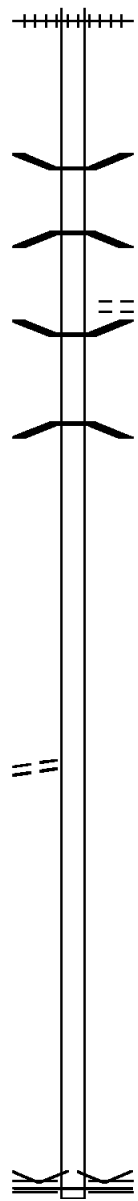
EXTRACT DATE: 12/18/2023 ROADWAY MANAGEMENT SYSTEM PAGE NUMBER: 212
PRINT DATE: 12/19/2023 SLD COUNTY/SR - ANNUAL PRINT COUNTY: COLUMBIA
DIR: B TOTAL LEN: 1.928 MI. DIST: 03-1 SR: 2017
LEFT MUN: MIFFLIN T RIGHT MUN: MIFFLIN T

010182 FT



010182 FT SR 0339 SH
0050/3186 (SR0339 SEG 0430/0000)

DIR: B TOTAL LEN: 1.928 MI. DIST: 03-1 SR: 2017
 LEFT MUN: MIFFLIN T RIGHT MUN: MIFFLIN T



0050/3163 (AAR 517842E)#TRKS 01

0050/1230 BMS EN 19/2017/0050/1211
 2 0 19024 0 00 0082+24
 T.SUSQ.RIVER

0050/1211 BMSBG 19/2017/0050/1211

0050/0383 BULL FARM RD
 (T423)
 0050/0015 BMS EN 19/2017/0050/0000

006996 FT

006996 FT 2 0 19024 0 00 0070+26
 T.SUSQ.RIVER

0050/0000 BMSBG 19/2017/0050/0000
 LENGTH(AH 3186 BK 1849)

005147 FT

005147 FT 2 0 19024 0 00 0051+61
 0040/0000 LENGTH(AH 1849 BK 1501)

2 0 19024 0 00 0036+47 003646 FT
 KELCHNER RD
 (T419) 0030/0000

003646 FT
 0030/0000 LENGTH(AH 1501 BK 1618)

002028 FT

002028 FT 2 0 19024 0 00 0020+29
 0020/0000 LENGTH(AH 1618 BK 2028)

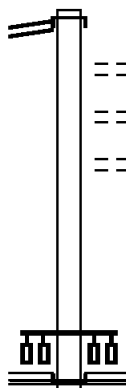
000000 FT

000000 FT 2 0 19024 0 00 0000+00
 VILLAGE: HETLERVILLE
 NC SM WITH HOLLOW RD
 HETLERVILLE RD
 (SR2028 SEG 0100/0000)
 MFC BEGIN = E
 0010/0000 LENGTH(AH 2028 BK 0000)

EXTRACT DATE: 12/18/2023 ROADWAY MANAGEMENT SYSTEM PAGE NUMBER: 210
 PRINT DATE: 12/19/2023 SLD COUNTY/SR - ANNUAL PRINT COUNTY: COLUMBIA
 DIR: B TOTAL LEN: .134 MI. DIST: 03-1 SR: 2016
 LEFT MUN: CATAWISSA B RIGHT MUN: CATAWISSA B

MAIN ST
 (SR2018 SEG 0020/0000) 000705 FT
 0010/0705

000000 FT



000705 FT
 INTER-AHD CHURCH ST
 0010/0705 (SR2018 SEG 0020/0000)
 SANDT ST
 0010/0571 (BORO)
 ZARR ST
 0010/0364 (BORO)
 BAKER AV
 0010/0176 (BORO)
 000000 FT 2 0 19014 1 00 0000+00
 NC CHURCH ST
 MILL ST
 (SR0042 SEG 0360/0786)

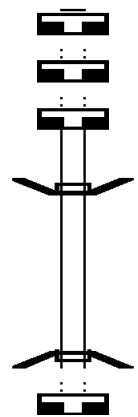
INTER-BK CHURCH ST
 (BORO)
 MFC BEGIN = E
 0010/0000 LENGTH(AH 0705 BK 0000)

DIR: B TOTAL LEN: 1.332 MI. DIST: 03-1 SR: 2014
 LEFT MUN: ROARING CREEK T RIGHT MUN: ROARING CREEK T

	007035 FT		007035 FT	INTER-AHD	MENSCH RD (T472)
			0040/2225		OLD READING RD (SR2003 SEG 0180/0000)
	004810 FT		004810 FT	2 0 19005 0 01	0086+89 ROARING CREEK LOCUST T
			0040/0000		LENGTH(AH 2225 BK 1584)
	003226 FT		003226 FT	2 0 19005 0 01	0071+46
			0030/0000		LENGTH(AH 1584 BK 1394)
			0020/0464		BMSEN 19/2014/0020/0436 2 0 19005 0 01 0062+28 T. ROARING CK
2 0 19005 0 01 0057+88	001832 FT		0020/0436		BMSBG 19/2014/0020/0436
MARTIN DR (T381)			001832 FT		
	0020/0000		0020/0000		LENGTH(AH 1394 BK 1832)
			0010/0487		BMSEN 19/2014/0010/0423 2 0 19005 0 00 0043+51 ROARING CK
	000000 FT		0010/0423		BMSBG 19/2014/0010/0423
			000000 FT		2 0 19005 0 00 0039+26 NC CR EREEK RD MILL RD (SR2001 SEG 0090/0000) MFC BEGIN = E
			0010/0000		LENGTH(AH 1832 BK 0000)

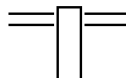
EXTRACT DATE: 12/18/2023 ROADWAY MANAGEMENT SYSTEM PAGE NUMBER: 208
 PRINT DATE: 12/19/2023 SLD COUNTY/SR - ANNUAL PRINT COUNTY: COLUMBIA
 DIR: B TOTAL LEN: .002 MI. DIST: 03-1 SR: 2013
 LEFT MUN: MIFFLIN T RIGHT MUN: MIFFLIN T

000010 FT		000010 FT	
000010 FT		7030/0000	LENGTH(AH 4056 BK 2889)
000010 FT		000010 FT	
		7020/0000	LENGTH(AH 2889 BK 2225)
		000010 FT	
		7014/0000	LENGTH(AH 2225 BK 0010)
			BMSBN 19/2013/0010/0000
		INTER-AHD	HOUCK HOLLOW RD
		0010/0010	(TB20)
000000 FT		000000 FT	2 0 19022 0 00 0008+90
			NC HOUCK HOLLOW RD
		INTER-BK	HOUCK HOLLOW RD
			(TB20)
			TENMILE RUN
			BMSBG 19/2013/0010/0000
		0010/0000	LENGTH(AH 0010 BK 0889)
000000 FT		000000 FT	
		7010/0000	LENGTH(AH 0889 BK 0000)



EXTRACT DATE: 12/18/2023 ROADWAY MANAGEMENT SYSTEM PAGE NUMBER: 207
PRINT DATE: 12/19/2023 SLD COUNTY/SR - ANNUAL PRINT COUNTY: COLUMBIA
DIR: B TOTAL LEN: 3.965 MI. DIST: 03-1 SR: 2012
LEFT MUN: ROARING CREEK T RIGHT MUN: ROARING CREEK T

020934 FT



020934 FT OLD READING RD
0090/3041 (SR2003 SEG 0120/1188)

DIR: B TOTAL LEN: 3.965 MI. DIST: 03-1 SR: 2012
 LEFT MUN: ROARING CREEK T RIGHT MUN: ROARING CREEK T

017893 FT

017893 FT 2 0 19008 0 01 0179+12
 0090/0000 LENGTH(AH 3041 BK 2469)

=

0080/1301 INDEPENDENT ST
 (T474)

015424 FT

015424 FT 2 0 19008 0 01 0154+48
 0080/0000 LENGTH(AH 2469 BK 2619)

012805 FT

012805 FT 2 0 19008 0 01 0128+35
 DEER MOUNTAIN RD
 (T476)
 0070/0000 LENGTH(AH 2619 BK 2340)

=

010465 FT

010465 FT 2 0 19008 0 01 0105+05
 ROARING CREEK
 STRUCTURE LENGTH 18 FT
 BMSID 19/2012/0060/0000
 0060/0000 LENGTH(AH 2340 BK 1848)

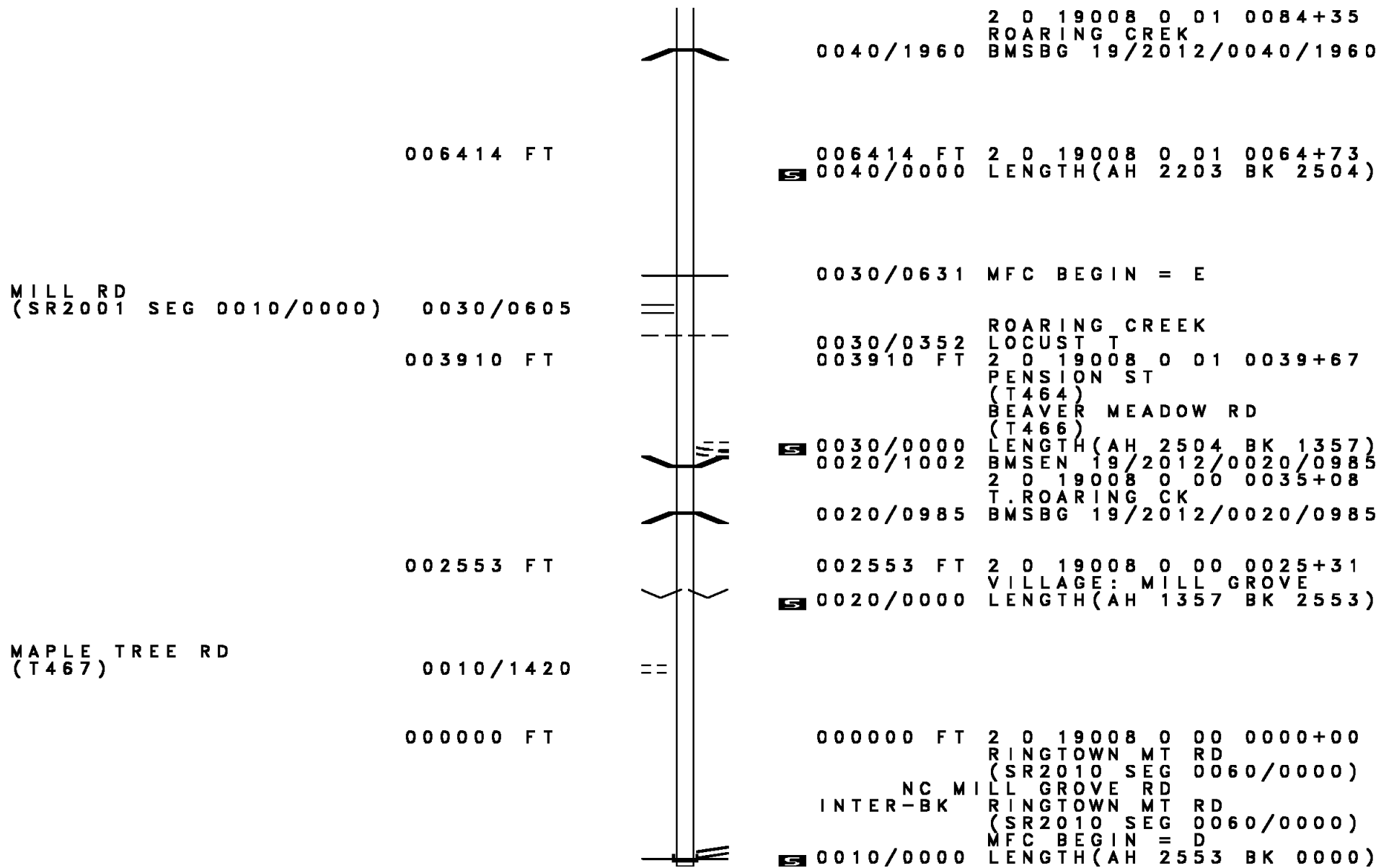


008617 FT

008617 FT 2 0 19008 0 01 0086+64
 OLD READING RD
 (SR2003 SEG 0100/0000)
 0050/0000 LENGTH(AH 1848 BK 2203)
 0040/1988 BMSID 19/2012/0040/1960



DIR: B TOTAL LEN: 3.965 MI. DIST: 03-1 SR: 2012
 LEFT MUN: ROARING CREEK T RIGHT MUN: ROARING CREEK T



0040/1960 2 0 19008 0 01 0084+35
 ROARING CREK
 BMSBG 19/2012/0040/1960

006414 FT 006414 FT 2 0 19008 0 01 0064+73
 0040/0000 LENGTH(AH 2203 BK 2504)

MILL RD
 (SR2001 SEG 0010/0000) 0030/0605

0030/0631 MFC BEGIN = E

003910 FT 0030/0352 ROARING CREEK
 003910 FT LOCUST T
 2 0 19008 0 01 0039+67
 PENSION ST
 (T464)
 BEAVER MEADOW RD
 (T466)

0030/0000 LENGTH(AH 2504 BK 1357)
 0020/1002 BMSSEN 19/2012/0020/0985

0020/0985 2 0 19008 0 00 0035+08
 T. ROARING CK
 BMSBG 19/2012/0020/0985

002553 FT 002553 FT 2 0 19008 0 00 0025+31
 0020/0000 VILLAGE: MILL GROVE
 LENGTH(AH 1357 BK 2553)

MAPLE TREE RD
 (T467) 0010/1420

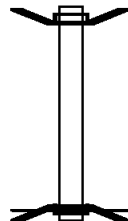
000000 FT 000000 FT 2 0 19008 0 00 0000+00

RINGTOWN MT RD
 (SR2010 SEG 0060/0000)
 LL GROVE RD
 RINGTOWN MT RD
 (SR2010 SEG 0060/0000)
 MFC BEGIN = D

0010/0000 LENGTH(AH 2553 BK 0000)

EXTRACT DATE: 12/18/2023 ROADWAY MANAGEMENT SYSTEM PAGE NUMBER: 204
 PRINT DATE: 12/19/2023 SLD COUNTY/SR - ANNUAL PRINT COUNTY: COLUMBIA
 DIR: B TOTAL LEN: .002 MI. DIST: 03-1 SR: 2011
 LEFT MUN: MAIN T RIGHT MUN: MAIN T

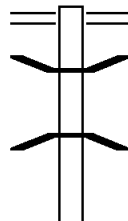
000013 FT
 000000 FT



000013 FT BMS EN 19/2011/0010/0000
 INTER-AHD CHURCH DR
 0010/0013 (T500)
 000000 FT 2 0 19090 0 00 0009+17
 NC CHURCH DR
 INTER-BK CHURCH DR
 (T500)
 T CATAWISSA
 BMSBG 19/2011/0010/0000
 MFC BEGIN = E
 0010/0000 LENGTH(AH 0013 BK 0000)

EXTRACT DATE: 12/18/2023 ROADWAY MANAGEMENT SYSTEM PAGE NUMBER: 203
 PRINT DATE: 12/19/2023 SLD COUNTY/SR - ANNUAL PRINT COUNTY: COLUMBIA
 DIR: B TOTAL LEN: 4.322 MI. DIST: 03-1 SR: 2010
 LEFT MUN: LOCUST T RIGHT MUN: LOCUST T

022819 FT

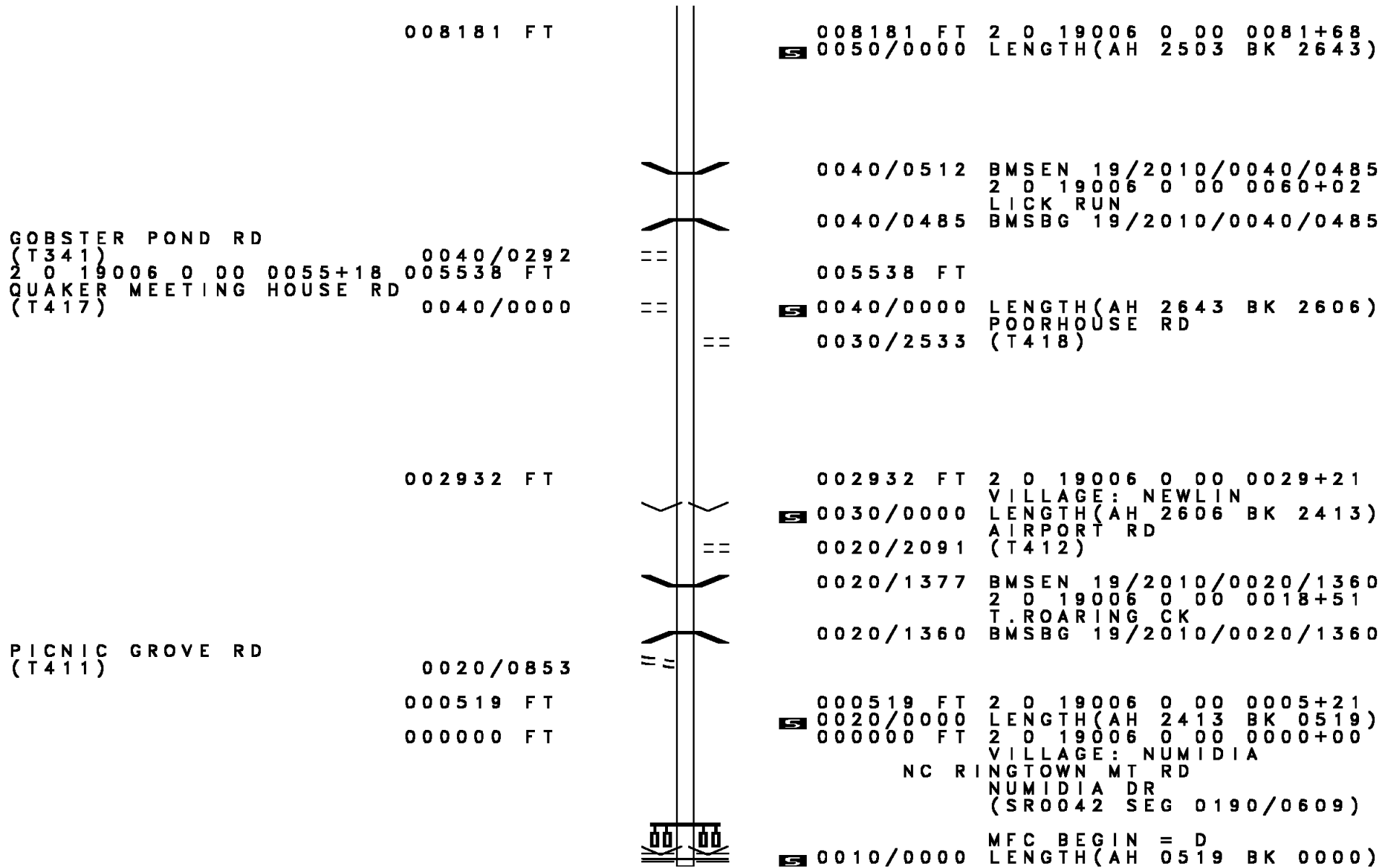


022819 FT OLD READING RD
 0100/3299 (SR2003 SEG 0060/0000)
 0100/2586 BMS EN 19/2010/0100/2571
 2 0 19006 0 00 0220+69
 T. ROARING CK
 0100/2571 BMSBG 19/2010/0100/2571

DIR: B TOTAL LEN: 4.322 MI. DIST: 03-1 SR: 2010
 LEFT MUN: LOCUST T RIGHT MUN: LOCUST T

	019520 FT	==	019520 FT	2 0 19006 0 00 0194+51
			5 0100/0000	LENGTH(AH 3299 BK 2051)
			0090/1795	LITTLE MOUNTAIN RD (T327)
2 0 19006 0 00 0173+78	017469 FT	==	017469 FT	
PENSION ST (T464)	0090/0000		5 0090/0000	LENGTH(AH 2051 BK 2294)
	015175 FT	==	015175 FT	2 0 19006 0 00 0150+85
			5 0080/0000	STONEHOUSE RD (T462) LENGTH(AH 2294 BK 2189)
BEAVER MEADOW RD (T466)	0070/1425	==	0070/1631	T ROARING CR STRUCTURE LENGTH 9 FT BMSID 19/2010/0070/1631
	012986 FT	==	0070/1425	MOUNTAIN RD (SR2008 SEG 0060/2312)
			5 012986 FT	2 0 19006 0 00 0129+37
			5 0070/0000	LENGTH(AH 2189 BK 2302)
2 0 19006 0 00 0106+78	010684 FT	==	010684 FT	
MILL GROVE RD (SR2012 SEG 0010/0000)	0060/0000		5 0060/0000	MFC BEGIN = E LENGTH(AH 2302 BK 2503)
			0050/1327	LICK RUN RD (T329)

DIR: B TOTAL LEN: 4.322 MI. DIST: 03-1 SR: 2010
 LEFT MUN: LOCUST T RIGHT MUN: LOCUST T



008181 FT

008181 FT 2 0 19006 0 00 0081+68
 0050/0000 LENGTH(AH 2503 BK 2643)

GOBSTER POND RD
 (T341)
 2 0 19006 0 00 0055+18 0040/0292
 QUAKER MEETING HOUSE RD
 (T417) 005538 FT
 0040/0000

0040/0512 BMSSEN 19/2010/0040/0485
 2 0 19006 0 00 0060+02
 LICK RUN
 0040/0485 BMSBG 19/2010/0040/0485

005538 FT
 0040/0000 LENGTH(AH 2643 BK 2606)
 POORHOUSE RD
 (T418)
 0030/2533

002932 FT

002932 FT 2 0 19006 0 00 0029+21
 VILLAGE: NEWLIN
 0030/0000 LENGTH(AH 2606 BK 2413)
 AIRPORT RD
 (T412)
 0020/2091

PICNIC GROVE RD
 (T411) 0020/0853
 000519 FT
 000000 FT

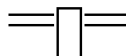
0020/1377 BMSSEN 19/2010/0020/1360
 2 0 19006 0 00 0018+51
 T. ROARING CK
 0020/1360 BMSBG 19/2010/0020/1360

000519 FT 2 0 19006 0 00 0005+21
 0020/0000 LENGTH(AH 2413 BK 0519)
 000000 FT 2 0 19006 0 00 0000+00
 VILLAGE: NUMIDIA
 NC RINGTOWN MT RD
 NUMIDIA DR
 (SR0042 SEG 0190/0609)

0010/0000 MFC BEGIN = D
 LENGTH(AH 0519 BK 0000)

EXTRACT DATE: 12/18/2023 ROADWAY MANAGEMENT SYSTEM PAGE NUMBER: 200
PRINT DATE: 12/19/2023 SLD COUNTY/SR - ANNUAL PRINT COUNTY: COLUMBIA
DIR: B TOTAL LEN: 3.934 MI. DIST: 03-1 SR: 2009
LEFT MUN: CATAWISSA T RIGHT MUN: CATAWISSA T

020772 FT



020772 FT RIVER HILL DR
0090/3410 (SR0487 SEG 0230/0000)
MOYLE LN

DIR: B TOTAL LEN: 3.934 MI. DIST: 03-1 SR: 2009
 LEFT MUN: CATAWISSA T RIGHT MUN: CATAWISSA T

Segment Description	Segment ID	Length (FT)	Start Station	End Station	Notes
	0090/3212				(PRDR)
017362 FT	0090/0000	017362 FT	1 0 00415	0 01 0034+85	SCENIC AV (T426) LENGTH(AH 3410 BK 1519)
015843 FT	0080/0000	015843 FT	1 0 00415	0 01 0049+65	CATAWISSA MAIN T LENGTH(AH 1519 BK 2805)
LOOKOUT DR (T411)	0070/0968	013038 FT	1 0 00415	0 01 0077+70	LENGTH(AH 2805 BK 2673)
010365 FT	0060/0000	010365 FT	1 0 00415	0 01 0104+30	HILLCREST DR (TB20) LENGTH(AH 2673 BK 2590)
HILLCREST DR (SR2020 SEG 0030/2968)	0050/1787				COUNTRY TERRACE LN (PRDR)

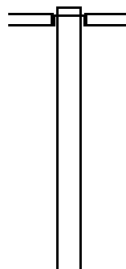
DIR: B TOTAL LEN: 3.934 MI. DIST: 03-1 SR: 2009
 LEFT MUN: MAIN T RIGHT MUN: MAIN T

007775 FT		007775 FT	1 0 00415 0 01 0130+70
		5 0050/0000	LENGTH(AH 2590 BK 3063)
	==	0040/1472	MT PINK RD (T409)
1 0 00415 0 01 0161+70		004712 FT	
SYCAMORE DR		5 0040/0000	LENGTH(AH 3063 BK 1676)
(SR2018 SEG 0100/2905)	==	0030/1653	MAPLE DR (T478)
003036 FT		003036 FT	1 0 00415 0 01 0178+55
		5 0030/0000	TRIB TO CATAWISSA CREEK STRUCTURE LENGTH 14 FT BMSID 19/2009/0030/0000 LENGTH(AH 1676 BK 1773)
001263 FT		001263 FT	1 0 00415 0 01 0196+18
		5 0020/0000	LENGTH(AH 1773 BK 1263)
	==	0010/1077	LC FOR CHURCH RD (CONN)
	==	0010/0906	CHURCH RD (T500)
		0010/0635	BMSEN 19/2009/0010/0594
			1 0 00415 0 01 0202+83
		0010/0594	T. CATAWISSA
000000 FT		000000 FT	BMSBG 19/2009/0010/0594
			1 0 00415 0 01 0208+90
			VILLAGE: MAINVILLE
			NC MA
			INVILLE DR
			MAIN MIFFLIN DR
			(SR0339 SEG 0220/0000)
			INTER-BK MAINVILLE DR
			(SR0339 SEG 0220/0000)
			MFC BEGIN = D
		5 0010/0000	LENGTH(AH 1263 BK 0000)

EXTRACT DATE: 12/18/2023 ROADWAY MANAGEMENT SYSTEM PAGE NUMBER: 197
 PRINT DATE: 12/19/2023 SLD COUNTY/SR - ANNUAL PRINT COUNTY: COLUMBIA
 DIR: B TOTAL LEN: 2.799 MI. DIST: 03-1 SR: 2008
 LEFT MUN: LOCUST T RIGHT MUN: LOCUST T

014778 FT

014778 FT
 INTER-AHD BEAVER MEADOW RD
 (T466)
 RINGTOWN MT RD
 0060/2312 (SR2010 SEG 0070/1425)



012466 FT

012466 FT 2 0 19007 0 00 0125+38
 0060/0000 LENGTH(AH 2312 BK 2565)

DIR: B TOTAL LEN: 2.799 MI. DIST: 03-1 SR: 2008
 LEFT MUN: LOCUST T RIGHT MUN: LOCUST T

2 0 19007 0 00 0099+65 009901 FT
 POOR HOUSE RD
 (T418) 0050/0000

009901 FT
 0050/0000 LENGTH(AH 2565 BK 2389)
 POOR HOUSE RD
 (T418) 0040/2179

007512 FT

007512 FT 2 0 19007 0 00 0075+45
 0040/0000 LENGTH(AH 2389 BK 2808)

2 0 19007 0 00 0047+00 004704 FT
 BRASS SCHOOL RD
 (T416) 0030/0000

004704 FT
 0030/0000 LENGTH(AH 2808 BK 2176)

002528 FT

002528 FT 2 0 19007 0 00 0025+26
 0020/0000 LENGTH(AH 2176 BK 2528)

000000 FT

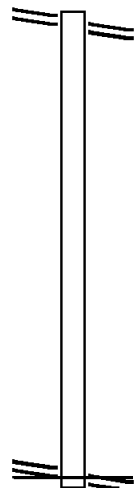
000000 FT 2 0 19007 0 00 0000+00
 NC MOUNTAIN RD
 NUMIDIA DR
 (SRO042 SEG 0150/0000)
 MFC BEGIN = E
 0010/0000 LENGTH(AH 2528 BK 0000)

EXTRACT DATE: 12/18/2023 ROADWAY MANAGEMENT SYSTEM PAGE NUMBER: 195
 PRINT DATE: 12/19/2023 SLD COUNTY/SR - ANNUAL PRINT COUNTY: COLUMBIA
 DIR: B TOTAL LEN: .830 MI. DIST: 03-1 SR: 2007
 LEFT MUN: ROARING CREEK T RIGHT MUN: ROARING CREEK T

OLD READING RD 004383 FT
 (SR2003 SEG 0120/0000) 0020/1895

002488 FT

2 0 19085 0 00 0000+00 000000 FT
 MILL RD (SR2001 SEG 0010/0470) 0010/0000



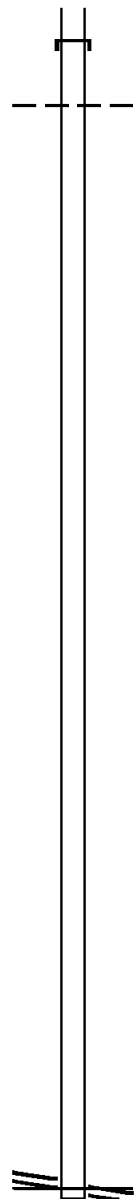
004383 FT OLD READING RD
 0020/1895 (SR2003 SEG 0120/0000)

002488 FT 2 0 19085 0 01 0025+00
 0020/0000 LENGTH(AH 1895 BK 2488)

NC DUKE RD
 000000 FT MILL RD (SR2001 SEG 0010/0470)
 MFC BEGIN = E
 0010/0000 LENGTH(AH 2488 BK 0000)

EXTRACT DATE: 12/18/2023 ROADWAY MANAGEMENT SYSTEM PAGE NUMBER: 194
PRINT DATE: 12/19/2023 SLD COUNTY/SR - ANNUAL PRINT COUNTY: COLUMBIA
DIR: B TOTAL LEN: 2.408 MI. DIST: 03-1 SR: 2006
LEFT MUN: ROARING CREEK T RIGHT MUN: ROARING CREEK T

DIR: B TOTAL LEN: 2.408 MI. DIST: 03-1 SR: 2006
 LEFT MUN: ROARING CREEK T RIGHT MUN: ROARING CREEK T



INTER-AHD ARISTES RD
 0050/2709 (SR4034 SEG 0010/0000)
 ROARING CREEK
 0050/1964 CONYNGHAM T

010003 FT

010003 FT 2 0 19001 0 01 0105+43
 0050/0000 LENGTH(AH 2709 BK 2497)

007506 FT

007506 FT 2 0 19001 0 01 0080+35
 0040/0000 LENGTH(AH 2497 BK 2510)

004996 FT

004996 FT 2 0 19001 0 01 0055+14
 0030/0000 LENGTH(AH 2510 BK 2298)

002698 FT

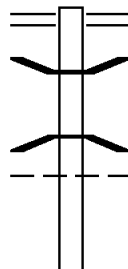
002698 FT 2 0 19001 0 01 0032+06
 0020/0000 LENGTH(AH 2298 BK 2698)

2 0 19001 0 00 0003+62 000000 FT
 SR 0042 SH
 (SR0042 SEG 0050/1244) 0010/0000

NC SR 2006 SH
 SR 0042 SH
 000000 FT (SR0042 SEG 0050/1244)
 MFC BEGIN = D
 0010/0000 LENGTH(AH 2698 BK 0000)

EXTRACT DATE: 12/18/2023 ROADWAY MANAGEMENT SYSTEM PAGE NUMBER: 192
 PRINT DATE: 12/19/2023 SLD COUNTY/SR - ANNUAL PRINT COUNTY: COLUMBIA
 DIR: B TOTAL LEN: 2.019 MI. DIST: 03-1 SR: 2005
 LEFT MUN: CATAWISSA T RIGHT MUN: CATAWISSA T

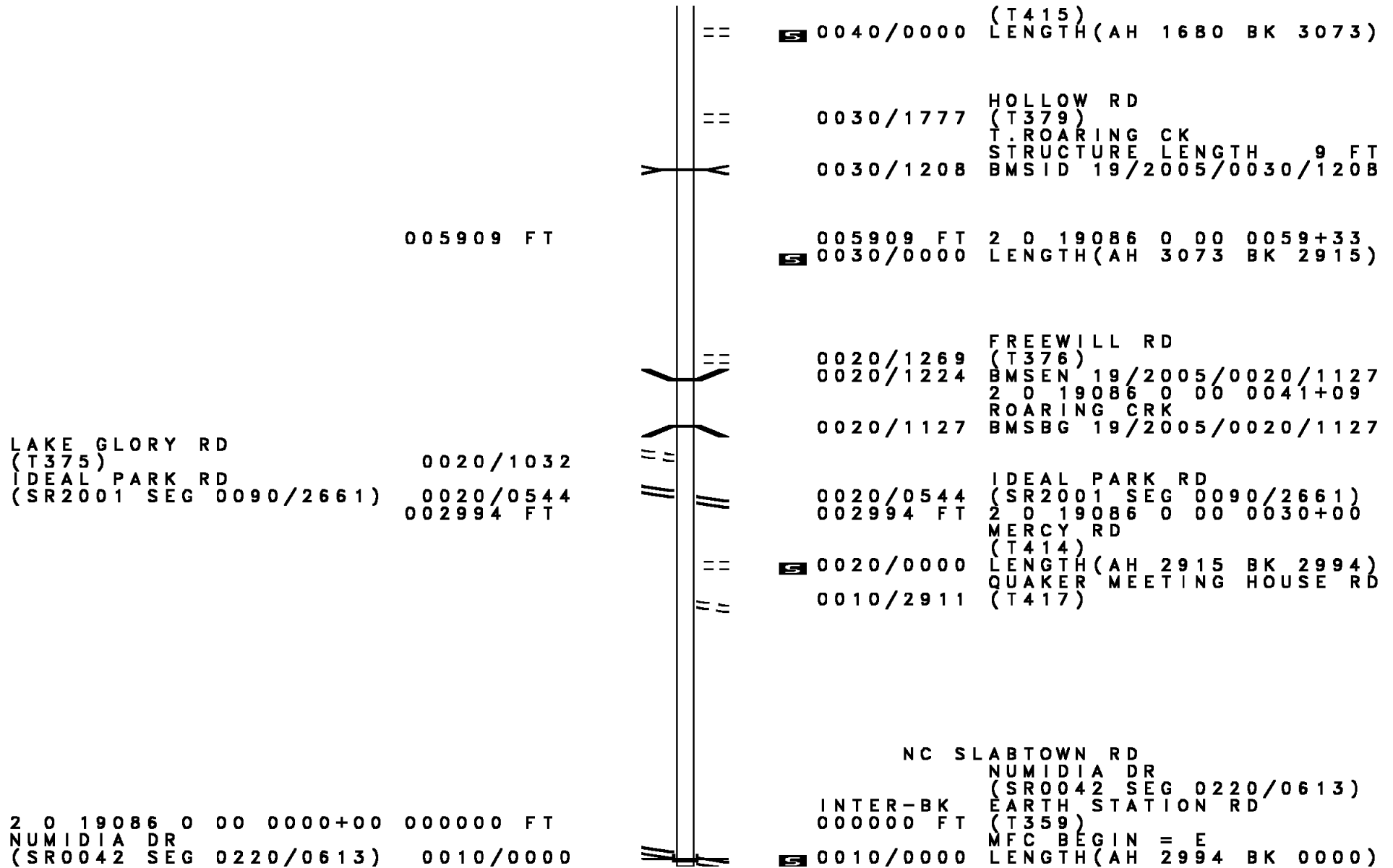
010662 FT



008982 FT

010662 FT NUMIDA DR
 0040/1680 (SR0042 SEG 0260/1195)
 0040/0824 BMS EN 19/2005/0040/0791
 2 0 19086 0 00 0098+13
 T. ROARING C
 0040/0791 BMSBG 19/2005/0040/0791
 CATAWISSA
 0040/0735 LOCUST T
 008982 FT 2 0 19086 0 00 0090+24
 BROOKSIDE RD

DIR: B TOTAL LEN: 2.019 MI. DIST: 03-1 SR: 2005
 LEFT MUN: LOCUST T RIGHT MUN: LOCUST T



DIR: B TOTAL LEN: 1.588 MI. DIST: 03-1 SR: 2004
 LEFT MUN: CONYNGHAM T RIGHT MUN: CONYNGHAM T

008383 FT

008383 FT AH-SCHUYLKILL (53)
 INTER-AHD BIG MINE RUN RD
 0040/2865 (SR4029 SEG 0020/1864)

005518 FT

005518 FT 2 0 19083 0 00 0055+13
 0040/0000 LENGTH(AH 2865 BK 2500)

003018 FT

003018 FT 2 0 19083 0 00 0030+14
 0030/0000 LENGTH(AH 2500 BK 2648)

000370 FT

== ==

0020/0363 TOWNSHIP RT
 000370 FT (TWP)
 NC SR 2 0 19083 0 00 0003+75
 2004 SH

WOOD ST
 (T422)

0020/0000

== --

0020/0000 CONYNGHAM
 CENTRALIA B
 BORO AL (BORO)
 0010/0188 (BORO)
 000000 FT 2 0 19083 0 00 0000+00
 NC CENTER ST

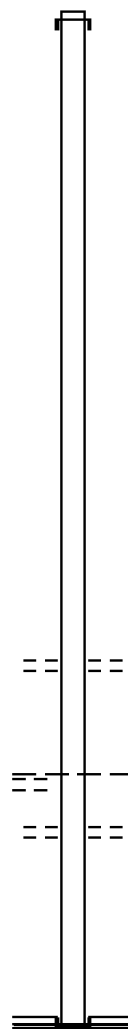
000000 FT

== ==

LOCUST AV
 (SR0061 SEG 0052/0000)
 INTER-BK CENTER ST
 (SR0061 SEG 0052/0000)
 MFC BEGIN = D

LOCUST AV
 (SR0042 SEG 0010/0000) 0010/0000

0010/0000 LENGTH(AH 0370 BK 0000)

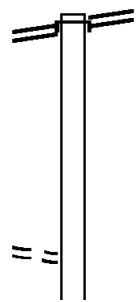


EXTRACT DATE: 12/18/2023 ROADWAY MANAGEMENT SYSTEM PAGE NUMBER: 189
PRINT DATE: 12/19/2023 SLD COUNTY/SR - ANNUAL PRINT COUNTY: COLUMBIA

DIR: B TOTAL LEN: 11.342 MI. DIST: 03-1 SR: 2003
LEFT MUN: CATAWISSA T RIGHT MUN: CATAWISSA T

059887 FT
NUMIDIA DR
(SR0042 SEG 0290/0000) 0250/2592

2 0 19010 0 00 0026+55 057295 FT
BROOKSIDE RD
(T415) 0250/0000



059887 FT
INTER-AHD MCINTYRE RD
(T393)
NUMIDIA DR
0250/2592 (SR0042 SEG 0290/0000)

057295 FT
5 0250/0000 LENGTH(AH 2592 BK 1310)

DIR: B TOTAL LEN: 11.342 MI. DIST: 03-1 SR: 2003
 LEFT MUN: CATAWISSA T RIGHT MUN: CATAWISSA T

055985 FT

055985 FT 2 0 19010 0 00 0039+65
 OLD NUMIDIA RD

0240/0000 LENGTH(AH 1310 BK 2419)

053566 FT

053566 FT 2 0 19010 0 00 0064+00
 OLD READING RD

0230/0000 LENGTH(AH 2419 BK 2791)
 NC KULP RD
 (T422)

050775 FT

050775 FT 2 0 19010 0 00 0092+00
 CATAWISSA

0220/0000 LENGTH(AH 2791 BK 3497)
 LOCUST T

047278 FT

0210/0024 BMSEN 19/2003/0210/0000
 047278 FT 2 0 19010 0 00 0126+80

0210/0000 LENGTH(AH 3497 BK 1588)
 ROARING CRK
 BMSBG 19/2003/0210/0000

FREEWILL RD
 (T376)

0200/1453

0200/0970 BLACK BEAR DR
 (T375)

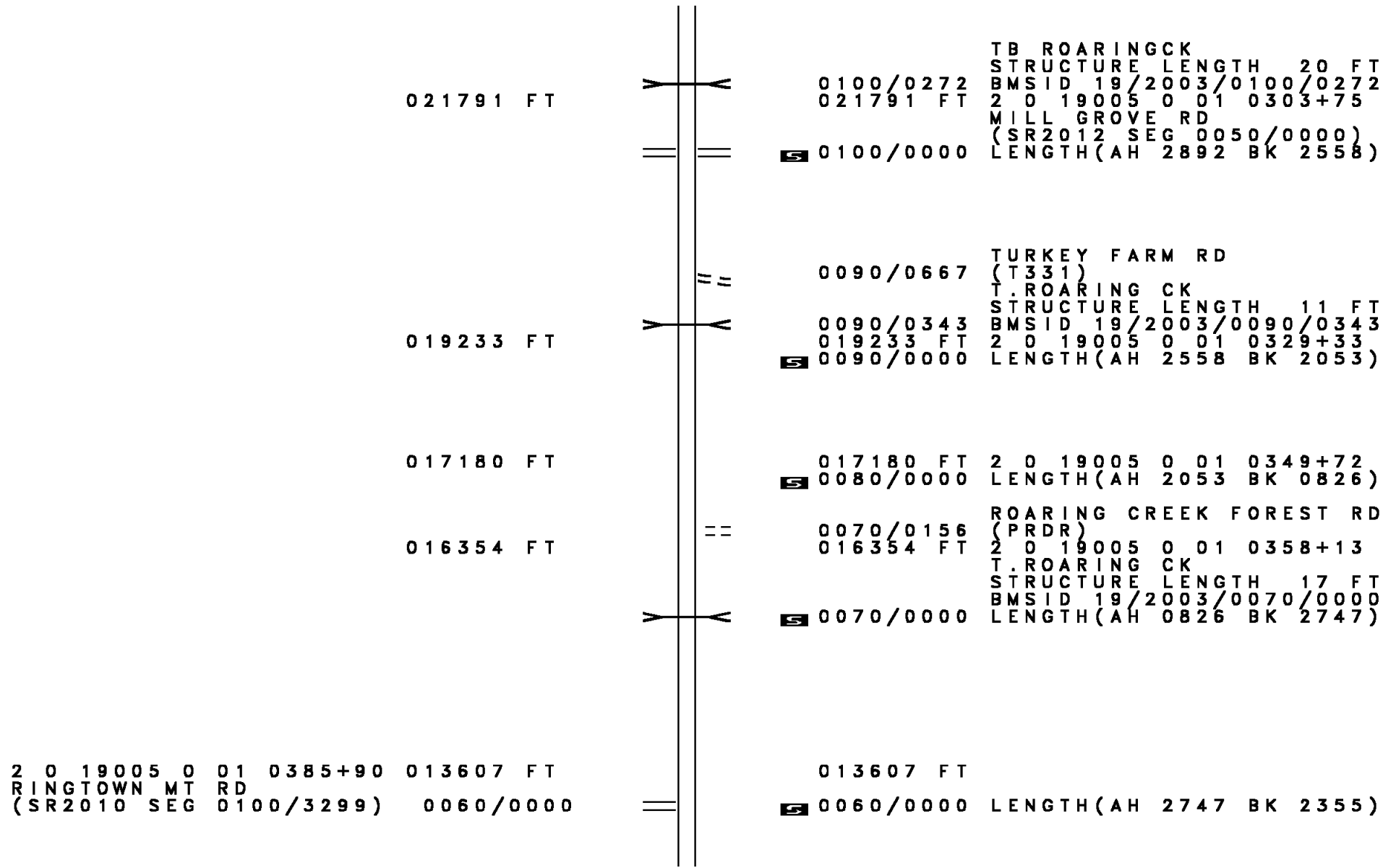
DIR: B TOTAL LEN: 11.342 MI. DIST: 03-1 SR: 2003
 LEFT MUN: LOCUST T RIGHT MUN: LOCUST T

Stationing	Segment	Length	Stationing	Segment	Length	Notes
045690		FT	045690		FT	2 0 19010 0 00 0142+60 LOCUST ROARING CREEK T
			0200	0000		LENGTH(AH 1588 BK 2688)
2 0 19010 0 00 0168+50	MARTIN DR (T381)	043002			FT	
		0190	0000			LENGTH(AH 2688 BK 1838)
041164		FT	041164		FT	2 0 19010 0 00 0188+27 MENSCH RD (T472)
0180	CREEK RD (SR2014 SEG 0040/2225)	0180	0000			LENGTH(AH 1838 BK 2553)
		0170	2329			BMS EN 19/2003/0170/2310
		0170	2310			TR. TO ROARING CREEK BMSBG 19/2003/0170/2310
038611		FT	038611		FT	2 0 19005 0 01 0135+13
			0170	0000		LENGTH(AH 2553 BK 1586)
037025		FT	037025		FT	2 0 19005 0 01 0151+04 FOX HOLLOW RD (T469)
0160	WAGNER BRIDGE RD (T468)	0160	0000			LENGTH(AH 1586 BK 1843)
035182		FT	035182		FT	2 0 19005 0 01 0169+46

DIR: B TOTAL LEN: 11.342 MI. DIST: 03-1 SR: 2003
LEFT MUN: ROARING CREEK T RIGHT MUN: ROARING CREEK T

Stationing	Distance	Notes	Stationing	Distance	Notes
					INDEPENDENT ST (T474)
			0150/0000		LENGTH(AH 1843 BK 2530)
	032652 FT		032652 FT	2 0 19005 0 01 0194+89	
			0140/0000		LENGTH(AH 2530 BK 2510)
RARIG RD (T361)	0130/1822				
			0130/1001		CHURCH RD (T362)
	030142 FT		030142 FT	2 0 19005 0 01 0219+95	
			0130/0000		LENGTH(AH 2510 BK 2916)
PINE SWAMP RD (T345)	0120/1795				
			0120/1651		MILL CREEK STRUCTURE LENGTH 24 FT BMSID 19/2003/0120/1651
			0120/1188		MILL GROVE RD (SR2012 SEG 0090/3041)
2 0 19005 0 01 0249+00 027226 FT			027226 FT		
DUKE RD (SR2007 SEG 0020/1895)	0120/0000		0120/0000		LENGTH(AH 2916 BK 2543)
	024683 FT		024683 FT	2 0 19005 0 01 0274+75	
			0110/0000		LENGTH(AH 2543 BK 2892)

DIR: B TOTAL LEN: 11.342 MI. DIST: 03-1 SR: 2003
 LEFT MUN: ROARING CREEK T RIGHT MUN: ROARING CREEK T



2 0 19005 0 01 0385+90 013607 FT
 RINGTOWN MT RD
 (SR2010 SEG 0100/3299) 0060/0000

013607 FT
 LENGTH(AH 2747 BK 2355)

EXTRACT DATE: 12/18/2023 ROADWAY MANAGEMENT SYSTEM PAGE NUMBER: 184
PRINT DATE: 12/19/2023 SLD COUNTY/SR - ANNUAL PRINT COUNTY: COLUMBIA

DIR: B TOTAL LEN: 11.342 MI. DIST: 03-1 SR: 2003
LEFT MUN: ROARING CREEK T RIGHT MUN: ROARING CREEK T

011252 FT

011252 FT 2 0 19005 0 01 0409+34
S 0050/0000 LENGTH(AH 2355 BK 2510)

008742 FT

008742 FT 2 0 19005 0 01 0434+32
S 0040/0000 LENGTH(AH 2510 BK 2452)

006290 FT

006290 FT 2 0 19005 0 01 0458+72
S 0030/0000 LENGTH(AH 2452 BK 2519)

003771 FT

003771 FT 2 0 19005 0 01 0483+79
S 0020/0000 LENGTH(AH 2519 BK 3771)

000000 FT

000000 FT 2 0 19005 0 01 0521+32
NC OLD READING RD
INTER-BK LITTLE MTN RD
(SR4036 SEG 0010/0000)
MFC BEGIN = E
BK-SCHUYLKILL (53)
S 0010/0000 LENGTH(AH 3771 BK 0000)

EXTRACT DATE: 12/18/2023 ROADWAY MANAGEMENT SYSTEM PAGE NUMBER: 183
 PRINT DATE: 12/19/2023 SLD COUNTY/SR - ANNUAL PRINT COUNTY: COLUMBIA
 DIR: B TOTAL LEN: .852 MI. DIST: 03-1 SR: 2002
 LEFT MUN: CENTRALIA B RIGHT MUN: CENTRALIA B

004501 FT

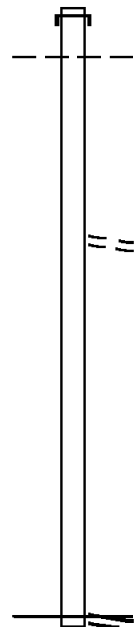
004501 FT
 INTER-AHD LOCUST ST
 0020/1394 (SR0061 SEG 0042/0000)
 CENTRALIA
 0020/1307 CONYNGHAM T

003107 FT

003107 FT 2 0 19116 0 01 0036+78
 CATAWISSA RD
 (T311)
 0020/0000 LENGTH(AH 1394 BK 3107)

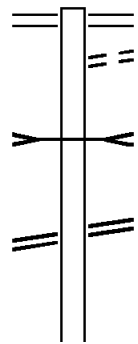
000000 FT

000000 FT 2 0 19116 0 00 0000+00
 NC BYRNSVILLE RD
 SR 0061 SH
 (SR0061 SEG 0014/0952)
 (SR0061 SEG 0015/1008)
 MFC BEGIN = B
 0010/0000 LENGTH(AH 3107 BK 0000)



EXTRACT DATE: 12/18/2023 ROADWAY MANAGEMENT SYSTEM PAGE NUMBER: 182
 PRINT DATE: 12/19/2023 SLD COUNTY/SR - ANNUAL PRINT COUNTY: COLUMBIA
 DIR: B TOTAL LEN: 4.152 MI. DIST: 03-1 SR: 2001
 LEFT MUN: LOCUST T RIGHT MUN: LOCUST T

021923 FT



SLABTOWN RD
 (SR2005 SEG 0020/0544) 0090/2661

021923 FT NUMIDIA DR
 0090/3946 (SR0042 SEG 0230/1372)
 TO SR 0042/0230 SH
 0090/3851 (CONN)
 TR. TO ROARING CREEK
 0090/3739 STRUCTURE LENGTH 19 FT
 BMSID 19/2001/0090/3739
 0090/2661 SLABTOWN RD
 (SR2005 SEG 0020/0544)

DIR: B TOTAL LEN: 4.152 MI. DIST: 03-1 SR: 2001
 LEFT MUN: LOCUST T RIGHT MUN: LOCUST T

MERCY RD
(T414)

0090/0907

017977 FT

017977 FT 1 1 05769 0 00 0039+26

VILLAGE: SLABTOWN
 NC IDEAL PARK RD
 CREEK RD

(SR2014 SEG 0010/0000)
 LENGTH(AH 3946 BK 0969)

017008 FT

017008 FT 2 0 19009 0 01 0170+17
 LENGTH(AH 0969 BK 1865)

015143 FT

015143 FT 2 0 19009 0 01 0152+27

RARIG RD
(T361)

LENGTH(AH 1865 BK 3005)

SNYDER BRIDGE RD
(T360)

0060/2975

012138 FT

0060/0043 BMS EN 19/2001/0060/0000
 012138 FT 2 0 19009 0 01 0122+18

T. ROARING CK
 BMSBG 19/2001/0060/0000

LENGTH(AH 3005 BK 2036)

WOLFERT RD
(T343)

0050/1724

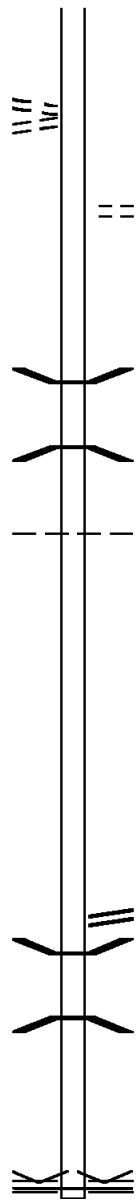
010102 FT

010102 FT 2 0 19009 0 01 0101+61
 LENGTH(AH 2036 BK 2230)

DIR: B TOTAL LEN: 4.152 MI. DIST: 03-1 SR: 2001
 LEFT MUN: LOCUST T RIGHT MUN: LOCUST T

GOBSTER POND RD
 (T341)
 MAPLE TREE RD
 (T467)

0040/0423
 007872 FT



007872 FT 2 0 19009 0 01 0079+08
 WAGNER BRIDGE RD
 (T468)
 0040/0000 LENGTH(AH 2230 BK 2962)

004910 FT

0030/0616 BMSEN 19/2001/0030/0582
 0 0 00000 0 00 0000+00
 ROARING CREEK
 0030/0582 BMSBG 19/2001/0030/0582
 004910 FT 2 0 19009 0 01 0049+25
 LOCUST
 ROARING CREEK T
 0030/0000 LENGTH(AH 2962 BK 2445)

002465 FT

002465 FT 2 0 19009 0 01 0024+80
 0020/0000 LENGTH(AH 2445 BK 2465)

000000 FT

0010/0470 DUKE RD
 (SR2007 SEG 0010/0000)
 0010/0298 BMSEN 19/2001/0010/0251
 2 0 19009 0 00 0002+52
 ROARING CREEK
 0010/0251 BMSBG 19/2001/0010/0251
 000000 FT 2 0 19009 0 00 0000+00
 VILLAGE: MILL GROVE
 NC MI
 MILL GROVE RD
 (SR2012 SEG 0030/0605)
 MFC BEGIN = D
 0010/0000 LENGTH(AH 2465 BK 0000)

EXTRACT DATE: 12/18/2023 ROADWAY MANAGEMENT SYSTEM PAGE NUMBER: 179
PRINT DATE: 12/19/2023 SLD COUNTY/SR - ANNUAL PRINT COUNTY: COLUMBIA
DIR: B TOTAL LEN: .000 MI. DIST: 03-1 SR: 1051
LEFT MUN: NORTH CENTRE T RIGHT MUN: NORTH CENTRE T

000000 FT

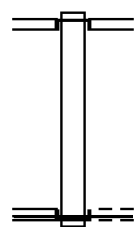


000000 FT
7010/0000 LENGTH(AH 0100 BK 0000)

EXTRACT DATE: 12/18/2023 ROADWAY MANAGEMENT SYSTEM PAGE NUMBER: 178
 PRINT DATE: 12/19/2023 SLD COUNTY/SR - ANNUAL PRINT COUNTY: COLUMBIA
 DIR: B TOTAL LEN: .075 MI. DIST: 03-1 SR: 1037
 LEFT MUN: NORTH CENTRE T RIGHT MUN: NORTH CENTRE T

000395 FT

000000 FT



FOWLERSVILLE RD
 (SR1008 SEG 0120/1559) 0010/0000

000395 FT
 INTER-AHD EDWARDS RD
 (T728)
 SR 0093 SH
 0010/0395 (SR0093 SEG 0140/0931)
 000000 FT 1 0 00673 1 00 0000+00
 NC GO LF COURSE RD
 FOWLERSVILLE RD ET
 (T481)
 INTER-BK GOLF COURSE RD
 (SR1015 SEG 0030/3673)
 MFC BEGIN = D
 0010/0000 LENGTH(AH 0395 BK 0000)

EXTRACT DATE: 12/18/2023 ROADWAY MANAGEMENT SYSTEM PAGE NUMBER: 177
PRINT DATE: 12/19/2023 SLD COUNTY/SR - ANNUAL PRINT COUNTY: COLUMBIA
DIR: B TOTAL LEN: 3.805 MI. DIST: 03-1 SR: 1035
LEFT MUN: BENTON T RIGHT MUN: BENTON T

020088 FT

020088 FT
INTER-AHD UPPER RAVEN CREEK RD

DIR: B TOTAL LEN: 3.805 MI. DIST: 03-1 SR: 1035
LEFT MUN: BENTON T RIGHT MUN: BENTON T

SR	SH	SEG	LEN	TYPE	SR	SH	SEG	LEN	TYPE	DESCRIPTION
SR 0239	SH	(SR0239 SEG 0060/0000)	0100/1866	==						(T826)
					SR 0239	SH	(SR0239 SEG 0060/0000)	0100/1866		
			018222 FT					0100/0636		THUNDERBIRD RD (T787)
			017149 FT					018222 FT		2 0 19070 0 03 0194+73
								0100/0000		LENGTH(AH 1866 BK 1073)
								0090/0566		DRAINAGE STRUCTURE LENGTH 22 FT
								017149 FT		BMSID 19/1035/0090/0566
								0090/0000		2 0 19070 0 02 0183+25
										LENGTH(AH 1073 BK 2104)
CEMETERY HILL RD (T677)			0080/0511	==				015045 FT		2 0 19070 0 02 0162+11
			015045 FT							HAMLIN CHURCH RD (T675)
								0080/0000		LENGTH(AH 2104 BK 2835)
PIED PIPER RD (T827)			0070/1625	==						
2 0 19070 0 02 0133+89			012210 FT					012210 FT		HOLLOW RD (T829)
HYVIEW RD (T663)			0070/0000	==				0070/0000		LENGTH(AH 2835 BK 1875)
			010335 FT					010335 FT		2 0 19070 0 02 0115+10
										KARNS RD (T667)
								0060/0000		LENGTH(AH 1875 BK 2272)

DIR: B TOTAL LEN: 3.805 MI. DIST: 03-1 SR: 1035
 LEFT MUN: BENTON T RIGHT MUN: BENTON T

CROSS RD
(T660)

008063 FT

008063 FT 2 0 19070 0 02 0092+10
 BENTON
 FISHING CREEK T
 0050/0000 LENGTH(AH 2272 BK 1548)

006515 FT

006515 FT 2 0 19070 0 02 0076+60
 0040/0000 LENGTH(AH 1548 BK 1658)
 0030/0817 BMS EN 19/1035/0030/0778
 2 0 19070 0 01 0067+24
 RAVEN CREEK
 0030/0778 BMSBG 19/1035/0030/0778

004857 FT

004857 FT 2 0 19070 0 01 0059+50
 0030/0000 LENGTH(AH 1658 BK 2287)

0020/1913

0020/1253 KINNEY HILL RD
(T632)

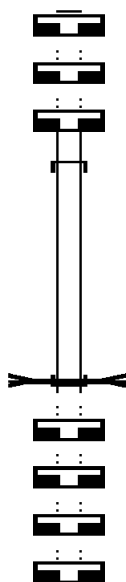
002570 FT

0020/0018 FISHING CREEK
 STILLWATER B
 002570 FT 2 0 19070 0 01 0036+57
 0020/0000 LENGTH(AH 2287 BK 2570)

000000 FT

0010/1022 BMS EN 19/1035/0010/0968
 2 0 19070 0 00 0009+73
 RAVEN CREEK
 0010/0968 BMSBG 19/1035/0010/0968
 PAPER DALE RD
 0010/0729 (BORO)
 000000 FT 2 0 19070 0 00 0000+00
 NC LOWER RAVEN CREEK RD
 SR 0487 SH
 (SR0487 SEG 0580/0661)
 MFC BEGIN = D
 0010/0000 LENGTH(AH 2570 BK 0000)

000022 FT
 000022 FT
 000022 FT
 000000 FT
 000000 FT
 000000 FT
 000000 FT
 000000 FT



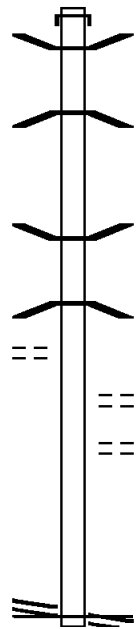
000022 FT
 7060/0000 LENGTH(AH 1583 BK 2076)
 000022 FT
 7050/0000 LENGTH(AH 2076 BK 1050)
 000022 FT
 7048/0000 LENGTH(AH 1050 BK 0022)
 INTER-AHD OLD TIOGA TPK
 0046/0022 (T800)
 000000 FT 2 0 19080 0 00 0078+71
 NC OLD TURNPIKE RD
 LITTLE PINE CREEK
 STRUCTURE LENGTH 22 FT
 BMSID 19/1033/0046/0000
 INTER-BK OLD TIOGA TPK
 (T800)
 MFC BEGIN = D
 0046/0000 LENGTH(AH 0022 BK 2789)
 000000 FT
 7040/0000 LENGTH(AH 2789 BK 2432)
 000000 FT
 7030/0000 LENGTH(AH 2432 BK 2419)
 000000 FT
 7020/0000 LENGTH(AH 2419 BK 0178)
 000000 FT
 7010/0000 LENGTH(AH 0178 BK 0000)

EXTRACT DATE: 12/18/2023 ROADWAY MANAGEMENT SYSTEM PAGE NUMBER: 173
 PRINT DATE: 12/19/2023 SLD COUNTY/SR - ANNUAL PRINT COUNTY: COLUMBIA
 DIR: B TOTAL LEN: 1.480 MI. DIST: 03-1 SR: 1031
 LEFT MUN: FISHING CREEK T RIGHT MUN: FISHING CREEK T

007813 FT		007813 FT ZANER BRIDGE RD 0030/2283 (SR1022 SEG 0090/0000)
005530 FT		005530 FT 2 0 19108 0 00 0055+31 0030/0000 LENGTH(AH 2283 BK 2529)
003001 FT	== ==	003001 FT 2 0 19108 0 00 0030+02 HARRISON RD (T571) 0020/0000 LENGTH(AH 2529 BK 3001)
000000 FT		000000 FT 2 0 19108 0 00 0000+00 VILLAGE: ASBURY NC ASBURY RD WINDING RD (SR1020 SEG 0050/0000) INTER-BK WINDING RD (SR1020 SEG 0050/0000) MFC BEGIN = E 0010/0000 LENGTH(AH 3001 BK 0000)

003861 FT

003861 FT
 INTER-AHD MOORES HILL RD
 0010/3861 (T481)
 0010/3691 BMSSEN 19/1029/0010/3670
 2 0 19046 0 01 0034+70
 TRIB EAST BR BRIAR CREEK
 0010/3670 BMSBG 19/1029/0010/3670



0010/1874 BMSSEN 19/1029/0010/1833
 2 0 19046 0 00 0017+80
 GLEN BROOK
 0010/1833 BMSBG 19/1029/0010/1833

OLD MILL RD
 (T746)

0010/1352

0010/1293 MILL RD
 (T745)
 0010/1068 DOGWOOD CT
 (PRDR)

2 0 19046 0 00 0000+00 000000 FT
 FOUNDRYVILLE RD
 (SR1025 SEG 0050/1212) 0010/0000

NC WATER DAM RD
 FOUNDRYVILLE RD
 000000 FT (SR1025 SEG 0050/1212)
 MFC BEGIN = D
 0010/0000 LENGTH(AH 3861 BK 0000)

DIR: B TOTAL LEN: .701 MI. DIST: 03-1 SR: 1027
 LEFT MUN: BRIAR CREEK T RIGHT MUN: BRIAR CREEK T

BROAD ST
(T743)

003699 FT
0020/1192

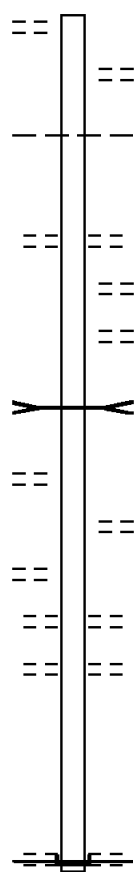
ELEVENTH ST
(BORO)

0010/0847

BORO AL
(BORO)

0010/0631

000000 FT



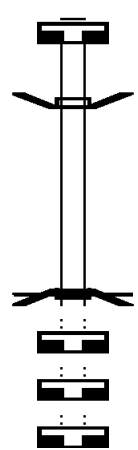
003699 FT

0020/0806 BORO AL
(BORO)
 0020/0163 BRIAR CREEK
 002507 FT BERWICK B
 2 0 19121 0 00 0024+97
 SIXTEENTH ST
 (BORO)
 0020/0000 LENGTH(AH 1192 BK 2507)
 MAYWOOD RD
 (BORO)
 0010/2228 SUNSET DR
 (BORO)
 0010/1932 T SUSQUE R
 STRUCTURE LENGTH 19 FT
 0010/1477 BMSID 19/1027/0010/1477
 0010/0654 ELEVENTH ST
 (BORO)
 0010/0434 TENTH ST
 (BORO)
 0010/0222 NINTH ST
 (BORO)
 000000 FT 2 0 19121 0 00 0000+00
 NC FOWLER AV
 EIGHTH ST
 (BORO)
 INTER-BK FOWLER AV
 (T480)
 MFC BEGIN = D
 0010/0000 LENGTH(AH 2507 BK 0000)

000067 FT

 000000 FT

 000000 FT
 000000 FT
 000000 FT

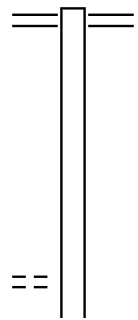


000067 FT
 7034/0000 LENGTH(AH 1677 BK 0067)
 INTER-AHD BMSBN 19/1026/0030/0000
 0030/0067 (TB78) BENDERTOWN RD
 000000 FT 2 0 19078 0 00 0061+60
 NC CHERRY HILL RD
 INTER-BK BENDERTOWN RD
 (TB78)
 L. PINE CREEK
 BMSBG 19/1026/0030/0000
 MFC BEGIN = D
 5 0030/0000 LENGTH(AH 0067 BK 2283)
 000000 FT
 7030/0000 LENGTH(AH 2283 BK 1899)
 000000 FT
 7020/0000 LENGTH(AH 1899 BK 2007)
 000000 FT
 7010/0000 LENGTH(AH 2007 BK 0000)

EXTRACT DATE: 12/18/2023 ROADWAY MANAGEMENT SYSTEM PAGE NUMBER: 169
 PRINT DATE: 12/19/2023 SLD COUNTY/SR - ANNUAL PRINT COUNTY: COLUMBIA
 DIR: N TOTAL LEN: 13.609 MI. DIST: 03-1 SR: 1025
 LEFT MUN: BENTON T RIGHT MUN: BENTON T

071855 FT

071847 FT SHICKSHINNY HW
 0290/2775 (SR0239 SEG 0010/0602)



2 0 19069 0 00 0230+61 069080 FT
 TOY FACTORY RD
 (T795) 0290/0000

069072 FT
 0290/0000 LENGTH(AH 2775 BK 2196)

DIR: N TOTAL LEN: 13.609 MI. DIST: 03-1 SR: 1025
 LEFT MUN: BENTON T RIGHT MUN: BENTON T

Stationing	Distance	Notes
2 0 19069 0 00 0208+58 HOLLOW RD (T829)	066884 FT 0280/0000	066876 FT FROSTY HOLLOW RD (T830) LENGTH(AH 2196 BK 2887)
	063997 FT	063989 FT 2 0 19069 0 00 0179+77 LENGTH(AH 2887 BK 2754)
	061243 FT	0260/1953 BENTON FISHING CREEK T
	061243 FT	061235 FT 2 0 19069 0 00 0152+29 HONEYTOWN RD (T780) LENGTH(AH 2754 BK 2180)
	059063 FT	059055 FT 2 0 19069 0 00 0130+38 ZANERS BRIDGE RD (SR1022 SEG 0140/0000) MFC BEGIN = E
ZANERS BRIDGE RD (SR1022 SEG 0140/0000)	0250/0000	LENGTH(AH 2180 BK 2911)
	056152 FT	056144 FT 2 0 19069 0 00 0101+38

DIR: N TOTAL LEN: 13.609 MI. DIST: 03-1 SR: 1025
 LEFT MUN: FISHING CREEK T RIGHT MUN: FISHING CREEK T

Left Side	Left Side	Left Side	Left Side	Right Side	Right Side	Right Side	Right Side	Right Side
				0240/0000	LENGTH(AH	2911	BK	2631)
BENDERTOWN RD (T603)	0230/0825	==	==		NC NORTH BENDERTOWN RD			
	053521 FT				BENDERTOWN RD			
					(T878)			
					053513 FT	2 0	19069	0 00 0075+17
					0230/0000	LENGTH(AH	2631	BK 2535)
	050986 FT				050978 FT	2 0	19069	0 00 0049+91
					VILLAGE: BENDERTOWN			
					0220/0000	LENGTH(AH	2535	BK 2488)
					0210/1265	HILL RD		
					(T574)			
	048498 FT				048490 FT	2 0	19069	0 00 0025+12
					0210/0000	LENGTH(AH	2488	BK 2521)
					0200/0625	OLD TIOGA TPK RD		
					(T800)			
	045977 FT				045969 FT	2 0	19069	0 00 0000+00
					WINDING RD			
					(SR1020 SEG 0090/0000)			
					0200/0000	LENGTH(AH	2521	BK 1629)
					0190/1521	BMSSEN	19/1025/0190/1406	
					1 0	00894	0 00 0002+34	
					HUNTINGTON CREEK			
					0190/1406	BMSBG	19/1025/0190/1406	
MILL RD (T766)	0190/1320	==	==					

DIR: N TOTAL LEN: 13.609 MI. DIST: 03-1 SR: 1025
 LEFT MUN: FISHING CREEK T RIGHT MUN: FISHING CREEK T

MOUNTAIN RD
(T567)

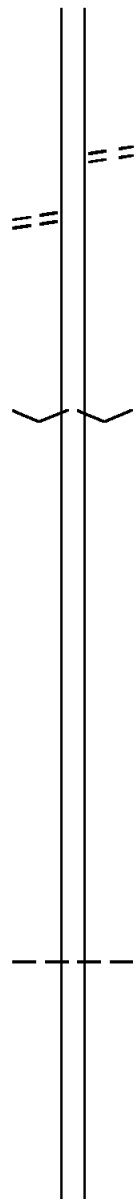
044348 FT

0180/2349

041970 FT

039488 FT

035947 FT



044340 FT 1 0 00894 0 00 0015+70
 MOUNTAIN RD
 (T567)

5 0190/0000 LENGTH(AH 1629 BK 2378)
 NC RIDGE RD

041962 FT 1 0 00894 0 00 0039+79
 VILLAGE: JONESTOWN

5 0180/0000 LENGTH(AH 2378 BK 2482)

039480 FT 1 0 00894 0 00 0064+93

5 0170/0000 LENGTH(AH 2482 BK 3541)

035939 FT 1 0 00894 0 00 0100+80
 FISHING CREEK
 BRIAR CREEK T

5 0160/0000 LENGTH(AH 3541 BK 3082)

DIR: N TOTAL LEN: 13.609 MI. DIST: 03-1 SR: 1025
 LEFT MUN: BRIAR CREEK T RIGHT MUN: BRIAR CREEK T

032865 FT

032857 FT 2 0 19040 0 00 0329+35
 0150/0000 LENGTH(AH 3082 BK 2976)

029889 FT

029881 FT 2 0 19040 0 00 0299+60
 0140/0000 LENGTH(AH 2976 BK 2457)

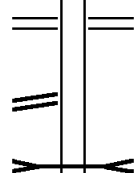
027432 FT

027424 FT 2 0 19040 0 00 0275+04
 0130/0000 LENGTH(AH 2457 BK 2579)

024853 FT

024845 FT 2 0 19040 0 00 0249+26
 KNOB MT RD
 (SR1012 SEG 0150/0000)
 0120/0000 LENGTH(AH 2579 BK 1906)

KACHINKA HOLLOW RD
 (SR1019 SEG 0080/2226) 0110/1247



EAST BRANCH BRIAR CREEK
 STRUCTURE LENGTH 13 FT
 BMSID 19/1025/0110/0957

022947 FT

022939 FT 2 0 19040 0 00 0230+15
 NC JONESTOWN RD
 0110/0000 LENGTH(AH 1906 BK 2002)

020945 FT

020937 FT 2 0 19040 0 00 0210+08
 0100/0000 LENGTH(AH 2002 BK 2167)

DIR: N TOTAL LEN: 13.609 MI. DIST: 03-1 SR: 1025
 LEFT MUN: BRIAR CREEK T RIGHT MUN: BRIAR CREEK T

2 0 19040 0 00 0188+35 018778 FT
 TWIN CHURCH RD
 (SR1018 SEG 0030/0000) 0090/0000

018770 FT DAIRY RD
 (SR1018 SEG 0030/0000)
 0090/0000 LENGTH(AH 2167 BK 2336)

016442 FT

0080/0873 VALLEY RD
 (T744)
 016434 FT 2 0 19040 0 00 0164+63
 NC SUMMER HILL RD
 0080/0000 LENGTH(AH 2336 BK 2337)

014105 FT

014097 FT 2 0 19040 0 00 0140+90
 VILLAGE: SUMMER HILL
 0070/0000 LENGTH(AH 2337 BK 1619)

012486 FT

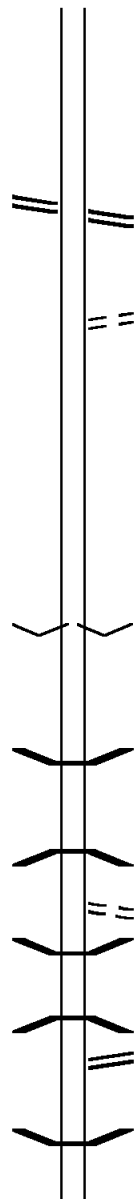
0060/0010 BMSBN 19/1025/0060/0000
 012478 FT 2 0 19040 0 00 0124+45
 TRIB EAST BR BRIAR CREEK
 BMSBG 19/1025/0060/0000
 0060/0000 LENGTH(AH 1619 BK 2562)
 OLD MILL RD
 0050/2108 (T746)

0050/1341 BMSBN 19/1025/0050/1308
 2 0 19040 0 00 0112+23

0050/1308 T. BRIAR CK.
 BMSBG 19/1025/0050/1308
 0050/1212 WATER DAM RD
 (SR1029 SEG 0010/0000)

009924 FT

0050/0041 BMSBN 19/1025/0050/0000
 009916 FT 2 0 19040 0 00 0098+96
 T. BRIAR CK.



EXTRACT DATE: 12/18/2023
PRINT DATE: 12/19/2023

ROADWAY MANAGEMENT SYSTEM
SLD COUNTY/SR - ANNUAL PRINT

PAGE NUMBER: 163
COUNTY: COLUMBIA

DIR: N TOTAL LEN: 13.609 MI.
LEFT MUN: BRIAR CREEK T











DIST: 03-1 SR: 1025
RIGHT MUN: BRIAR CREEK T

Location	Segment	Length	Notes
	0050/0000		BMSBG 19/1025/0050/0000 LENGTH(AH 2562 BK 1814)
	0040/0281		BMSEN 19/1025/0040/0259 2 0 19040 0 00 0083+50 BRIAR CREEK
	0040/0259	008110 FT	BMSBG 19/1025/0040/0259 008102 FT 2 0 19040 0 00 0080+70 VILLAGE: FOUNDRYVILLE NC FOUNDRYVILLE RD MFC BEGIN = D BRIAR CREEK BERWICK B
BRIAR LN (BORO)	0030/3257		0040/0000 LENGTH(AH 1814 BK 3396)
			0030/2830 HILLSIDE DR (BORO)
BOWERS LN (BORO)	0030/2220		
MARTZ ST (BORO)	0030/2092		0030/2092 BORO AL (BORO) BROAD ST (BORO)
			0030/1888 WALNUT ST (BORO)
CHESTNUT ST (BORO)	0030/1261		0030/1813 (BORO)
			0030/1227 CHESTNUT ST (BORO)
			0030/0585 PINE ST (BORO)
JESSUP ST (BORO)	0030/0344		
HEIGHTS RD (BORO)	0030/0058		
	004714 FT		004706 FT 2 0 19040 0 00 0046+42 NC SUMMERHILL AV SIXTEENTH ST (BORO)
MARTZVILLE RD (SR1014 SEG 0062/1733)	0030/0000		MFC BEGIN = C 0030/0000 LENGTH(AH 3396 BK 2251)
GARFIELD AV (BORO)	0021/2196		0020/2191 GARFIELD AV (BORO)

DIR: N TOTAL LEN: 13.609 MI. DIST: 03-1 SR: 1025
 LEFT MUN: BERWICK B RIGHT MUN: BERWICK B

Left Side Description	Left Side Segment	Left Side Length	Left Side Stationing	Right Side Description	Right Side Segment	Right Side Length	Right Side Stationing
FIFTEENTH ST	(BORO)	0021/2013	==	FIFTEENTH ST	(BORO)	0020/2018	==
COLUMBIA AV	(BORO)	0021/1818	==	COLUMBIA AV	(BORO)	0020/1824	==
FOURTEENTH ST	(BORO)	0021/1589	==	FOURTEENTH ST	(BORO)	0020/1594	==
THIRTEENTH ST	(BORO)	0021/1176	==	THIRTEENTH ST	(BORO)	0020/1184	==
TWELFTH ST	(BORO)	0021/0770	==	TWELFTH ST	(BORO)	0020/0770	==
ELEVENTH ST	(BORO)	0021/0376	==	ELEVENTH ST	(BORO)	0020/0383	==
2 0 19040 0 00 0024+55 0	(APRA) WM L HIXSON CONT	002455 FT		2 0 19040 0 00 0024+55	(APRA) WM L HIXSON CONT	002455 FT	
TENTH ST	(BORO)	0021/0000	POI-POI	TENTH ST	(BORO)	0020/0000	POI-POI
LENGTH(AH 2259 BK 2455)				LENGTH(AH 2251 BK 2455)			
NINTH ST	(BORO)	0011/2188	==	NINTH ST	(BORO)	0010/2203	==
EIGHTH ST	(BORO)	0011/1951	==	EIGHTH ST	(BORO)	0010/1966	==
SEVENTH ST	(BORO)	0011/1704	==	SEVENTH ST	(BORO)	0010/1716	==
SIXTH ST	(BORO)	0011/1451	==	SIXTH ST	(BORO)	0010/1468	==
CEMETERY ST	(BORO)	0011/1328	==	CEMETERY ST	(BORO)	0010/1341	==
FIFTH ST	(BORO)	0011/1207	==	FIFTH ST	(BORO)	0010/1218	==
FOURTH ST	(BORO)	0011/0825	==	FOURTH ST	(BORO)	0010/0831	==
BORO AL	(BORO)	0011/0752	==	BORO AL	(BORO)	0010/0744	==
THIRD ST	(BORO)	0011/0487	==	THIRD ST	(BORO)	0010/0499	==
SECOND ST	(SRO011 SEG 0430/1154)		==	SECOND ST	(SRO011 SEG 0430/1154)		==
(SRO011 SEG 0431/1133)			==	(SRO011 SEG 0431/1133)			==
2 0 19040 0 00 0000+00 0	NC MARKET ST	000000 FT		2 0 19040 0 00 0000+00	NC MARKET ST	000000 FT	
FRONT ST	(SRO011 SEG 0431/1133)		==	FRONT ST	(SRO011 SEG 0431/1133)		==
(SRO011 SEG 0430/1154)			==	(SRO011 SEG 0430/1154)			==
MARKET ST	(SRO093 SEG 0020/0224)		==	MARKET ST	(SRO093 SEG 0020/0224)		==
MFC BEGIN = C			==	MFC BEGIN = C			==
LENGTH(AH 2455 BK 0000)		0011/0000	POI-POI	LENGTH(AH 2455 BK 0000)		0010/0000	POI-POI

EXTRACT DATE: 12/18/2023 ROADWAY MANAGEMENT SYSTEM PAGE NUMBER: 161
 PRINT DATE: 12/19/2023 SLD COUNTY/SR - ANNUAL PRINT COUNTY: COLUMBIA
 DIR: B TOTAL LEN: .000 MI. DIST: 03-1 SR: 1024
 LEFT MUN: BRIAR CREEK T RIGHT MUN: BRIAR CREEK T

000000 FT		000000 FT	
000000 FT		7060/0000	LENGTH(AH 2796 BK 1401)
000000 FT		000000 FT	
000000 FT		7050/0000	LENGTH(AH 1401 BK 2916)
000000 FT		000000 FT	
000000 FT		7040/0000	LENGTH(AH 2916 BK 2839)
000000 FT		000000 FT	
000000 FT		7030/0000	LENGTH(AH 2839 BK 2662)
000000 FT		000000 FT	
000000 FT		7020/0000	LENGTH(AH 2662 BK 2492)
		000000 FT	
		7010/0000	LENGTH(AH 2492 BK 0000)

005070 FT		005070 FT 7070/0000	LENGTH(AH 0862 BK 0050) BMSEN 19/1023/0068/0000 DICKSON ST (TB45)
005020 FT		INTER-AHD 0068/0050 005020 FT INTER-BK	2 0 19045 0 00 0069+63 DICKSON ST (TB45) E. B. BRIAR CK BMSBG 19/1023/0068/0000
005020 FT		0068/0000 005020 FT 7066/0000	LENGTH(AH 0050 BK 1814) BMSEN 19/1023/0064/0000 DICKSON ST (TB45)
004959 FT		INTER-AHD 0064/0061 004959 FT INTER-BK	2 0 19045 0 00 0050+92 DICKSON ST (TB45) E. B. BRIAR CK BMSBG 19/1023/0064/0000
004959 FT		0064/0000 004959 FT 7062/0000	LENGTH(AH 0100 BK 0120) DICKSON ST (TB45) BERWICK B
004839 FT		INTER-AHD 0060/0120 004839 FT	2 0 19045 0 00 0048+80 FIFTH AV (BORO)

DIR: B TOTAL LEN: .960 MI.
 LEFT MUN: BERWICK B

DIST: 03-1 SR: 1023
 RIGHT MUN: BERWICK B

2 0 19045 0 00 0044+75 004446 FT
 FREAS AV
 (SR1016 SEG 0050/0211) 0050/0000
 MONROE ST
 (BORO) 0040/0341
 004084 FT

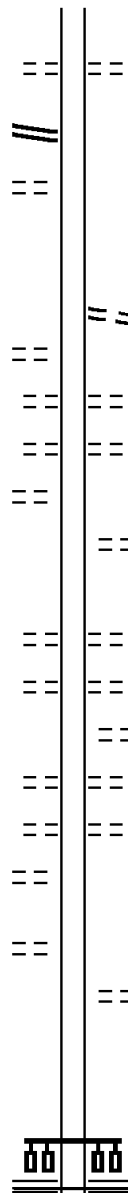
BORO AL
 (BORO) 0030/1712

FAIR ST
 (BORO) 0030/0443

002258 FT

ECKARD AV
 (BORO) 0020/0249
 2 0 19045 0 00 0003+07 000261 FT
 THIRD ST
 (BORO) 0020/0000

000000 FT



0060/0000 LENGTH(AH 0120 BK 0393)
 BORO AL
 0050/0187 (BORO)
 004446 FT
 NC DICKSON ST

0050/0000 LENGTH(AH 0393 BK 0362)

004084 FT 2 0 19045 0 00 0041+25
 NC FREAS AV
 FREAS AV
 (BORO)

0040/0000 LENGTH(AH 0362 BK 1826)

0030/1325 NORTH ST
 (BORO)
 0030/0884 ASSUNTA AV
 (BORO)

0030/0348 BORO AL
 (BORO) 2 0 19045 0 00 0023+10
 002258 FT CENTRE ST
 (BORO)

0030/0000 LENGTH(AH 1826 BK 1997)

0020/1562 PARK ST
 (BORO)
 0020/1492 BORO AL
 (BORO) SYCAMORE ST
 0020/1121 (BORO)
 0020/0681 ELM ST
 (BORO)

000261 FT

0020/0000 LENGTH(AH 1997 BK 0261)
 THIRD ST
 (BORO)

0010/0234 2 0 19045 0 00 0000+00
 000000 FT NC LA SALLE ST
 SECOND ST
 (SR0011 SEG 0420/0075)
 (SR0011 SEG 0421/0075)

MFC BEGIN = D
 0010/0000 LENGTH(AH 0261 BK 0000)

DIR: B TOTAL LEN: 8.095 MI. DIST: 03-1 SR: 1022
 LEFT MUN: FISHING CREEK T RIGHT MUN: FISHING CREEK T

042740 FT

042740 FT AH-LUZERNE (40)
 INTER-AHD ACADEMY ST
 0160/2784 (SR4014 SEG 0010/0000)

2 0 19067 0 03 0558+00 039956 FT
 STRAWBERRY LN
 (T784) 0160/0000

039956 FT
 0160/0000 LENGTH(AH 2784 BK 2309)

2 0 19067 0 03 0535+71 037647 FT
 HONEYTOWN RD
 (T780) 0150/0000

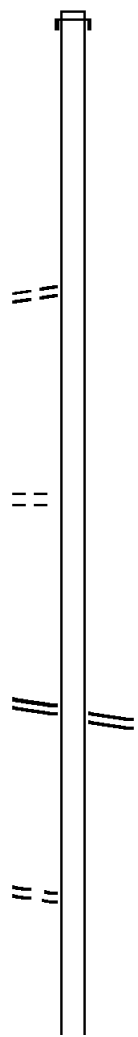
037647 FT
 0150/0000 LENGTH(AH 2309 BK 2320)

2 0 19067 0 03 0512+66 035327 FT
 BENDERTOWN RD
 (SR1025 SEG 0250/0000) 0140/0000

035327 FT BENDERTOWN RD
 (SR1025 SEG 0250/0000)
 0140/0000 LENGTH(AH 2320 BK 2065)

2 0 19067 0 03 0491+00 033262 FT
 PINE RD
 (T778) 0130/0000

033262 FT
 0130/0000 LENGTH(AH 2065 BK 1899)



DIR: B TOTAL LEN: 8.095 MI. DIST: 03-1 SR: 1022
 LEFT MUN: FISHING CREEK T RIGHT MUN: FISHING CREEK T

Station	Length (FT)	Segment	Station	Length (FT)	Segment
	031363			031363	2 0 19067 0 03 0472+77 PAPERDALE RD (T631)
		0120/0000			LENGTH(AH 1899 BK 3313)
CHURCH RD (T603)	0110/2166			0110/1179	BENDERTOWN RD (T878)
	028050			028050	2 0 19067 0 03 0440+16 COUNTRY RD (T764)
		0110/0000			LENGTH(AH 3313 BK 2791)
2 0 19067 0 03 0412+00 SLEEPY HOLLOW RD (T762)	025259			025259	
		0100/0000			LENGTH(AH 2791 BK 3048)
	022211			022211	2 0 19067 0 03 0381+72 ASBURY RD (SR1031 SEG 0030/2283)
		0090/0000			LENGTH(AH 3048 BK 2220)
WINDSOR LN (PRDR)	0080/1140			019991	
	019991				2 0 19067 0 03 0359+50
		0080/0000			LENGTH(AH 2220 BK 1397)

DIR: B TOTAL LEN: 8.095 MI. DIST: 03-1 SR: 1022
LEFT MUN: FISHING CREEK T RIGHT MUN: FISHING CREEK T

SR	SH	SEG	LEN (FT)	SR	SH	SEG	LEN (FT)	DESCRIPTION
				0070	0797			MINNOW LN (T758)
				0070	0758			BMS EN 19/1022/0070/0672
								2 0 19067 0 02 0343+65
								OLD CHANNEL TO FISH CRK
				0070	0672			BMSBG 19/1022/0070/0672
				0070	0331			BMS EN 19/1022/0070/0210
								2 0 19067 0 02 0339+01
								FISHING CREEK
			018594	0070	0210			BMSBG 19/1022/0070/0210
				018594				2 0 19067 0 02 0336+95
SR 0487	SH							SR 0487 SH
(SR0487	SEG	0540/1001)	0060/3712	0070	0000			(SR0487 SEG 0540/1001)
								LENGTH(AH 1397 BK 3712)
			014882					
				014882				2 0 19067 0 02 0299+84
				0060	0000			LENGTH(AH 3712 BK 2762)
				0050	1110			GREENWOOD RD (T597)
			012120					
				012120				2 0 19067 0 02 0272+23
				0050	0000			LENGTH(AH 2762 BK 2930)
			009190					
				009190				2 0 19067 0 02 0242+73
								SAVAGE HILL RD (T810)

DIR: B TOTAL LEN: 8.095 MI. DIST: 03-1 SR: 1022
 LEFT MUN: FISHING CREEK T RIGHT MUN: FISHING CREEK T

POSEY HILL RD
 (T674)
 LC FOR POSEY HILL RD
 (CONN)

0030/3292
 0030/2865

0040/0000 LENGTH(AH 2930 BK 3309)

005881 FT

005881 FT 2 0 19067 0 02 0209+80
 0030/0000 LENGTH(AH 3309 BK 3004)

002877 FT

002877 FT 2 0 19067 0 02 0179+91
 0020/0000 LENGTH(AH 3004 BK 2877)

KRAMER HILL RD
 (T668)

0010/1578

0010/1830 BMS EN 19/1022/0010/1811
 2 0 19067 0 02 0169+30
 TRIBUTARY TO GREEN CREEK
 0010/1811 BMSBG 19/1022/0010/1811

FISHING CREEK
 0010/1163 GREENWOOD T
 TRIBUTARY GREEN CREEK
 STRUCTURE LENGTH 25 FT
 0010/0989 BMSID 19/1022/0010/0989

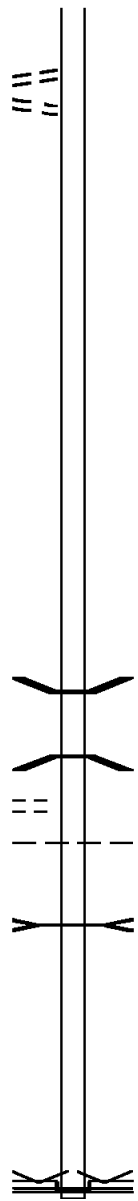
000000 FT

000000 FT 2 0 19067 0 02 0151+20
 VILLAGE: ROHRSBURG
 NC ZANERS BRIDGE RD
 ROHRSBURG RD
 (SR4041 SEG 0100/0845)

SR 0254 SH
 (SR0254 SEG 0300/0000)

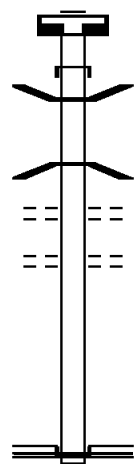
0010/0000

INTER-BK SR 0254 SH
 (SR0254 SEG 0300/0000)
 MFC BEGIN = D
 0010/0000 LENGTH(AH 2877 BK 0000)



EXTRACT DATE: 12/18/2023 ROADWAY MANAGEMENT SYSTEM PAGE NUMBER: 154
 PRINT DATE: 12/19/2023 SLD COUNTY/SR - ANNUAL PRINT COUNTY: COLUMBIA
 DIR: B TOTAL LEN: .108 MI. DIST: 03-1 SR: 1021
 LEFT MUN: BERWICK B RIGHT MUN: BERWICK B

000568 FT



000000 FT

000568 FT
 7020/0000 LENGTH(AH 0589 BK 0568)
 INTER-AHD WARREN ST
 0010/0568 (T740)
 0010/0547 BMSEN 19/1021/0010/0499
 0 0 00000 0 00 0000+00
 BRAIR CK
 0010/0499 BMSBG 19/1021/0010/0499
 FIFTH AV
 0010/0384 (BORO)
 BORO AL
 0010/0194 (BORO)
 000000 FT 2 0 19122 0 00 0000+00
 NC WA WARREN ST
 FREAS AV
 (SR1016 SEG 0040/0000)
 INTER-BK WARREN ST
 (BORO)
 MFC BEGIN = E
 0010/0000 LENGTH(AH 0568 BK 0000)

EXTRACT DATE: 12/18/2023 ROADWAY MANAGEMENT SYSTEM PAGE NUMBER: 153
 PRINT DATE: 12/19/2023 SLD COUNTY/SR - ANNUAL PRINT COUNTY: COLUMBIA
 DIR: B TOTAL LEN: 5.284 MI. DIST: 03-1 SR: 1020
 LEFT MUN: FISHING CREEK T RIGHT MUN: FISHING CREEK T

	027899 FT		027899 FT	AH-LUZERNE (40)
			INTER-AHD SHICKSHINNY LAKE RD	
			0120/1428	(SR4006 SEG 0010/0000)
2 0 19068 0 02 0270+88	026471 FT		026471 FT	
SHORT RD	0120/0000	==	0120/0000	LENGTH(AH 1428 BK 1580)
(T768)				
	024891 FT		024891 FT	2 0 19068 0 02 0255+08
			0110/0000	LENGTH(AH 1580 BK 2495)
	022396 FT		022396 FT	2 0 19068 0 02 0230+13
			0100/0000	LENGTH(AH 2495 BK 2400)
			0090/0843	BMS EN 19/1020/0090/0751
				2 0 19068 0 01 0213+48
			0090/0751	PINE CREEK
				BMSBG 19/1020/0090/0751
	019996 FT		019996 FT	2 0 19068 0 01 0205+93

DIR: B TOTAL LEN: 5.284 MI. DIST: 03-1 SR: 1020
 LEFT MUN: FISHING CREEK T RIGHT MUN: FISHING CREEK T

VILLAGE: JONESTOWN
 RIDGE RD
 (SR1025 SEG 0200/0000)
 MFC BEGIN = D
 LENGTH(AH 2400 BK 2635)

RIDGE RD
 (SR1025 SEG 0200/0000) 0090/0000



0090/0000

2 0 19068 0 01 0179+55 017361 FT
 HARRISON RD
 (T571) 0080/0000



017361 FT

0080/0000 LENGTH(AH 2635 BK 2711)
 0070/2202 BMSBN 19/1020/0070/2178
 2 0 19068 0 01 0174+19
 YOST RUN
 0070/2178 BMSBG 19/1020/0070/2178

014650 FT

014650 FT 2 0 19068 0 01 0152+29
 0070/0000 LENGTH(AH 2711 BK 2717)

011933 FT

011933 FT 2 0 19068 0 01 0124+96
 0060/0000 LENGTH(AH 2717 BK 1085)

2 0 19068 0 01 0114+04 010848 FT
 ASBURY RD
 (SR1031 SEG 0010/0000) 0050/0000



010848 FT

0050/0000 LENGTH(AH 1085 BK 3548)

COVERED BRIDGE RD
 (T563) 0040/1245



EXTRACT DATE: 12/18/2023
PRINT DATE: 12/19/2023

ROADWAY MANAGEMENT SYSTEM
SLD COUNTY/SR - ANNUAL PRINT

PAGE NUMBER: 151
COUNTY: COLUMBIA

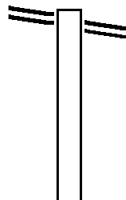
DIR: B TOTAL LEN: 5.284 MI.
LEFT MUN: FISHING CREEK T

DIST: 03-1 SR: 1020
RIGHT MUN: FISHING CREEK T

Stationing	Structure	Stationing	Structure
		0040/0526	BMSEN 19/1020/0040/0338 2 0 19068 0 00 0076+38 HUNTINGTON CREEK
007300 FT		0040/0338	BMSBG 19/1020/0040/0338 007300 FT 2 0 19068 0 00 0073+00 MOUNTAIN RD (T567)
COVERED BRIDGE RD (T563)		0030/2295	5 0040/0000 LENGTH(AH 3548 BK 2391)
		004909 FT	5 004909 FT 2 0 19068 0 00 0049+11 0030/0000 LENGTH(AH 2391 BK 2373)
		002536 FT	5 002536 FT 2 0 19068 0 00 0025+40 0020/0000 LENGTH(AH 2373 BK 2536) TWIN BRIDGE LA (T565)
		0010/2028	BMSEN 19/1020/0010/1675 0010/1914 2 0 19068 0 00 0016+79 HUNTINGTON CREEK
SCHOOL HOUSE RD (T572)		0010/1675	BMSBG 19/1020/0010/1675
SCHOOL HOUSE RD (T572)		0010/1365	
HARRISON RD (T571)		0010/0682	
		0010/0505	
		0010/0171	BMSEN 19/1020/0010/0045 2 0 19068 0 00 0000+46 FISHING CK
		0010/0045	BMSBG 19/1020/0010/0045 000000 FT 2 0 19068 0 00 0000+00 NC WINDING RD SR 0487 SH (SR0487 SEG 0510/1136) MFC BEGIN = E
000000 FT		5 0010/0000	LENGTH(AH 2536 BK 0000)

EXTRACT DATE: 12/18/2023 ROADWAY MANAGEMENT SYSTEM PAGE NUMBER: 150
PRINT DATE: 12/19/2023 SLD COUNTY/SR - ANNUAL PRINT COUNTY: COLUMBIA
DIR: B TOTAL LEN: 3.711 MI. DIST: 03-1 SR: 1019
LEFT MUN: BRIAR CREEK T RIGHT MUN: BRIAR CREEK T

JONESTOWN RD 019592 FT
(SR1025 SEG 0110/1247) 0080/2226



019592 FT JONESTOWN RD
0080/2226 (SR1025 SEG 0110/1247)

017366 FT

017366 FT 2 0 19044 0 00 0103+36

DIR: B TOTAL LEN: 3.711 MI. DIST: 03-1 SR: 1019
 LEFT MUN: BRIAR CREEK T RIGHT MUN: BRIAR CREEK T

MUNICIPAL RD
 (T530)

0070/1782 ==

0080/0000 LENGTH(AH 2226 BK 2303)

2 0 19044 0 00 0080+30
 DAVIS HILL RD
 (T512)

015063 FT
 0070/0000 ==

015063 FT TWIN CHURCH RD
 (SR1018 SEG 0010/0000)
 0070/0000 LENGTH(AH 2303 BK 2729)

012334 FT

0060/0023 BMSBG 19/1019/0060/0000
 012334 FT 2 0 19044 0 00 0052+92
 TRIB EAST BR BRIAR CREEK
 BMSBG 19/1019/0060/0000
 0060/0000 LENGTH(AH 2729 BK 3241)

LIGHTS RD
 (T501)

0050/2422 ==

0050/2179 BMSBG 19/1019/0050/2156
 2 0 19044 0 00 0042+10
 TRIB EAST BR BRIAR CRK
 BMSBG 19/1019/0050/2156
 0050/2156

009093 FT

009093 FT 2 0 19044 0 00 0020+00
 WOODCREST RD
 (T413)
 0050/0000 LENGTH(AH 3241 BK 2049)

007044 FT

007044 FT 2 0 19044 0 00 0000+00
 MARTZVILLE RD
 (SR1014 SEG 0042/0000)
 NC KACHINKA HOLLOW RD
 INTER-BK MARTZVILLE RD

EXTRACT DATE: 12/18/2023
PRINT DATE: 12/19/2023

ROADWAY MANAGEMENT SYSTEM
SLD COUNTY/SR - ANNUAL PRINT

PAGE NUMBER: 148
COUNTY: COLUMBIA

DIR: B TOTAL LEN: 3.711 MI.
LEFT MUN: BRIAR CREEK T

DIST: 03-1 SR: 1019
RIGHT MUN: BRIAR CREEK T

EVANSVILLE RD
(SR1014 SEG 0032/1231) 0034/1453

007044 FT

005591 FT

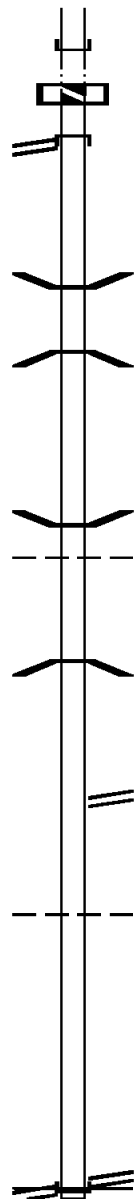
004882 FT

003164 FT

002497 FT

000000 FT

ORANGE ST
(SR0093 SEG 0080/0000) 0010/0000



(SR1014 SEG 0042/0000)
S 0040/0000 LTH AH 002049 BK 001067
007044 FT
7034/0000 LTH AH 001067 BK 001453
INTER-AHD MARTZVILLE RD
0034/1453 (SR1014 SEG 0032/1231)

S 005591 FT 2 0 19098 0 00 0077+42
0034/0000 LENGTH(AH 1453 BK 0709)
0032/0358 BMSBN 19/1019/0032/0338
0 0 00000 0 00 0000+00
E. BR. BRIAR C
0032/0338 BMSBG 19/1019/0032/0338
004882 FT 0 0 00000 0 00 0000+00
S 0032/0000 LENGTH(AH 0709 BK 1718)

0030/0049 BMSBN 19/1019/0030/0000
BRIAR CREEK
0030/0019 BERWICK B
003164 FT 2 0 19098 0 00 0053+07
BRIAR CREEK
S 0030/0000 BMSBG 19/1019/0030/0000
LENGTH(AH 1718 BK 0667)

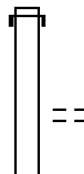
002497 FT 2 0 19098 0 00 0046+87
FREAS AV
(SR1016 SEG 0010/0000)
S 0020/0000 NC CEMETERY RD
LENGTH(AH 0667 BK 2497)

0010/1296 BERWICK
BRIAR CREEK B

000000 FT 2 0 19118 0 00 0000+00
ORANGE ST
(SR0093 SEG 0080/0000)
S 0010/0000 NC FR REAS AV
INTER-BK PARK RD
(BORO)
MFC BEGIN = D
LENGTH(AH 2497 BK 0000)

EXTRACT DATE: 12/18/2023 ROADWAY MANAGEMENT SYSTEM PAGE NUMBER: 147
PRINT DATE: 12/19/2023 SLD COUNTY/SR - ANNUAL PRINT COUNTY: COLUMBIA
DIR: B TOTAL LEN: 2.381 MI. DIST: 03-1 SR: 1018
LEFT MUN: BRIAR CREEK T RIGHT MUN: BRIAR CREEK T

012572 FT



012572 FT
INTER-AHD MOORES HILL RD
0050/2487 (T481)

0050/1338 WOODLAND ACRES LN
(T746)

DIR: B TOTAL LEN: 2.381 MI. DIST: 03-1 SR: 1018
 LEFT MUN: BRIAR CREEK T RIGHT MUN: BRIAR CREEK T

Stationing	Distance	Notes
010085 FT	0040/2912	BERRY FARM LN (TWP)
007047 FT	0040/0000	LENGTH(AH 2487 BK 3038)
0030/0854	004296 FT	VALLEY RD (T744)
0030/0000	0030/0000	SUMMERHILL RD (SR1025 SEG 0090/0000)
002046 FT	0020/0000	NC DAIRY RD (SR1025 SEG 0090/0000)
000000 FT	0010/0000	INTER-BK (T512) MFC BEGIN = E

EXTRACT DATE: 12/18/2023 ROADWAY MANAGEMENT SYSTEM PAGE NUMBER: 145
PRINT DATE: 12/19/2023 SLD COUNTY/SR - ANNUAL PRINT COUNTY: COLUMBIA
DIR: B TOTAL LEN: 1.030 MI. DIST: 03-1 SR: 1017
LEFT MUN: BRIAR CREEK T RIGHT MUN: BRIAR CREEK T

005437 FT
005437 FT



005437 FT
7070/0000 LENGTH(AH 0734 BK 3513)
005437 FT
7060/0000 LENGTH(AH 3513 BK 2795)

DIR: B TOTAL LEN: .884 MI. DIST: 03-1 SR: 1016
 LEFT MUN: BERWICK B RIGHT MUN: BERWICK B

Street Name	Segment	Length (FT)	Start Station	End Station	Notes
DICKSON ST	(SR1023 SEG 0050/0000)	004667 FT	0050/0211	004456 FT	
WARREN ST	(SR1021 SEG 0010/0000)	003864 FT	0040/0000	002753 FT	
CEMETERY RD	(SR1019 SEG 0020/0000)	0010/0000	000000 FT	0010/0000	
					INTER-AHD (SR1023 SEG 0050/0000)
					WASHINGTON ST (BORO)
					LENGTH(AH 0211 BK 0592)
					WARREN ST (BORO)
					LENGTH(AH 0592 BK 1111)
					ARCH ST (BORO)
					LENGTH(AH 1111 BK 1403)
					MERCER ST (BORO)
					POPLAR ST (BORO)
					EATON ST (BORO)
					LENGTH(AH 1403 BK 1350)
					NC FR REAS AV (SR1019 SEG 0020/0000)
					MFC BEGIN = D
					LENGTH(AH 1350 BK 0000)

EXTRACT DATE: 12/18/2023 ROADWAY MANAGEMENT SYSTEM PAGE NUMBER: 142
PRINT DATE: 12/19/2023 SLD COUNTY/SR - ANNUAL PRINT COUNTY: COLUMBIA

DIR: B TOTAL LEN: 1.922 MI. DIST: 03-1 SR: 1015
LEFT MUN: NORTH CENTRE T RIGHT MUN: NORTH CENTRE T

FOWLERSVILLE RD

010150 FT

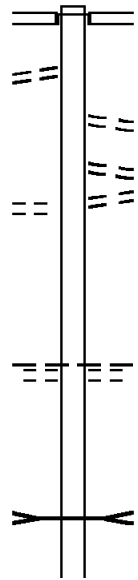


010150 FT
INTER-AHD

GOLF COURSE RD
(SR1037 SEG 0010/0000)
FOWLERSVILLE RD ET

DIR: B TOTAL LEN: 1.922 MI. DIST: 03-1 SR: 1015
 LEFT MUN: NORTH CENTRE T RIGHT MUN: NORTH CENTRE T

(SR1008 SEG 0120/1559)	0030/3673	==	0030/3673 (T481)
RIDGE RD (T481)	0030/2442	==	
LC FOR RIDGE RD (CONN)	0030/2336	==	
		==	0030/1843 BMS EN 19/1015/0030/1802 2 0 19039 0 00 0084+20
		==	0030/1802 W. BR. BRIAR C BMSBG 19/1015/0030/1802
CRYDER LN (T646)	0030/1738	==	
	006477 FT		006477 FT 2 0 19039 0 00 0066+50 S 0030/0000 LENGTH(AH 3673 BK 3241)
	003236 FT	==	003236 FT 2 0 19039 0 00 0033+88 HUNTINGTON RD (T647)
		==	S 0020/0000 LENGTH(AH 3241 BK 3236) CHURCH RD (T465)
		==	0010/2667 NORTH CENTRE SOUTH CENTRE T
	000000 FT		000000 FT 2 0 19039 0 00 0001+33 NC GO LF COURSE RD COLUMBIA BLVD (SR0011 SEG 0330/0196) MFC BEGIN = D
		==	S 0010/0000 LENGTH(AH 3236 BK 0000)

	013311 FT		013311 FT	
SUMMERHILL AV (SR1025 SEG 0030/0000) MARKET ST (BORO)	0062/1733 0062/1625		INTER-AHD 16TH ST (SR1025 SEG 0030/0000) MARKET ST (SR1025 SEG 0030/0000)	0062/1733
MULBERRY ST (BORO)	0062/0853 011578 FT		BORO AL (BORO) SEVENTEENTH ST (BORO) MULBERRY ST (BORO)	0062/1512 0062/1269 0062/0853
	009771 FT		2 0 19042 0 00 0017+40 VINE ST (BORO) BERWICK BRIAR CREEK T LENGTH(AH 1733 BK 1807)	011578 FT 5 0062/0000
			GLEN BROOK STRUCTURE LENGTH 26 FT BMSID 19/1014/0052/0422	0052/0422 009771 FT 5 0052/0000

DIR: B TOTAL LEN: 2.521 MI. DIST: 03-1 SR: 1014
 LEFT MUN: BRIAR CREEK T RIGHT MUN: BRIAR CREEK T

VISTA RD (T404)	0042/3205	==		
HILL TOP RD (T400)	0042/2591	==		0042/2762 DICKSON ST (TB45)
2 0 19042 0 01 0069+39 006470 FT				006470 FT
KACHINKA HOLLOW RD (SR1019 SEG 0040/0000)	0042/0000	==		5 0042/0000 LENGTH(AH 3301 BK 2305)
				NC MARTZVILLE RD CEMETERY RD 0032/1231 (SR1019 SEG 0034/1453)
				TRIB EAST BR BRIAR CREE STRUCTURE LENGTH 20 FT 0032/0344 BMSID 19/1014/0032/0344 004165 FT 2 0 19042 0 01 0092+44
004165 FT				5 0032/0000 VILLAGE: MARTZVILLE LENGTH(AH 2305 BK 2234)
001931 FT				001931 FT 2 0 19042 0 02 0114+79 5 0022/0000 LENGTH(AH 2234 BK 1931)
000000 FT				000000 FT 2 0 19042 0 02 0134+10 VILLAGE: EVANSVILLE NC EVANSVILLE RD LAKE RD (SR1017 SEG 0030/0869) INTER-BK EVANSVILLE RD (TB42) MFC BEGIN = D 5 0012/0000 LENGTH(AH 1931 BK 0000)

PINE ST (SR0093 SEG 0240/1049)	019546 FT 0090/1033		019546 FT 0090/1033	PINE ST (SR0093 SEG 0240/1049)
	018513 FT		018513 FT	2 0 19035 0 00 0185+50 ORANGEVILLE ORANGE T LENGTH(AH 1033 BK 2060)
	016453 FT		016453 FT	2 0 19035 0 00 0164+80 LENGTH(AH 2060 BK 2042)
	014411 FT		014411 FT	2 0 19035 0 00 0144+29 STONY BROOK STRUCTURE LENGTH 13 FT BMSID 19/1013/0070/0000 LENGTH(AH 2042 BK 1918)
	012493 FT		0060/1008	WHITMIRE RD (T525)
BUCK RD (T521)	0050/2130		012493 FT	2 0 19035 0 00 0125+05 LENGTH(AH 1918 BK 2563)
	009930 FT		009930 FT	2 0 19035 0 00 0099+33 ECKROTH RD

DIR: B TOTAL LEN: 3.702 MI. DIST: 03-1 SR: 1013
 LEFT MUN: ORANGE T RIGHT MUN: ORANGE T

WOODS EDGE DR
 (T690)
 WOODS EDGE DR
 (T690)

007514 FT

0050/0000 (SR1010 SEG 0010/0000)
 LENGTH(AH 2563 BK 2416)
 SPONENBERG HILL RD
 0040/2039 (T564)
 LC TO SPONENBERG HILL R
 0040/1936 (CONN)

007514 FT 2 0 19035 0 00 0075+15
 0040/0000 LENGTH(AH 2416 BK 2512)

0030/1086 ==

0030/0626 ==

005002 FT

005002 FT 2 0 19035 0 00 0050+02
 0030/0000 LENGTH(AH 2512 BK 2571)

002431 FT

002431 FT 2 0 19035 0 00 0024+30
 ORANGE
 SCOTT T
 0020/0000 LENGTH(AH 2571 BK 2431)

000000 FT

0010/0252 BMS EN 19/1013/0010/0243
 2 0 19035 0 00 0002+45
 T FISHG CK
 0010/0243 BMSBG 19/1013/0010/0243
 000000 FT 2 0 19035 0 00 0000+00
 NC DR AKETOWN RD
 EASY ST
 (SR1008 SEG 0010/1811)
 MFC BEGIN = E
 0010/0000 LENGTH(AH 2431 BK 0000)

EXTRACT DATE: 12/18/2023 ROADWAY MANAGEMENT SYSTEM PAGE NUMBER: 136
PRINT DATE: 12/19/2023 SLD COUNTY/SR - ANNUAL PRINT COUNTY: COLUMBIA

DIR: B TOTAL LEN: 9.116 MI. DIST: 03-1 SR: 1012
LEFT MUN: BRIAR CREEK T RIGHT MUN: BRIAR CREEK T

048135 FT

048135 FT AH-LUZERNE (40)
INTER-AHD SHICKSHINNEY VALLEY RD
0184/2463 (SR4004 SEG 0010/0000)

045672 FT

045672 FT 2 0 19123 0 00 0145+87
0184/0000 LENGTH(AH 2463 BK 2464)

043208 FT

043208 FT 2 0 19123 0 00 0121+24
0180/0000 LENGTH(AH 2464 BK 3772)

039436 FT

039436 FT 2 0 19123 0 00 0083+52
0174/0000 LENGTH(AH 3772 BK 3814)

035622 FT

035622 FT 2 0 19123 0 00 0045+38
NC SCHICKSHINNEY VALLEY RD

DIR: B TOTAL LEN: 9.116 MI. DIST: 03-1 SR: 1012
 LEFT MUN: BRIAR CREEK T RIGHT MUN: BRIAR CREEK T

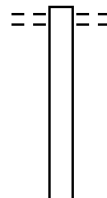
	0170/0000	LENGTH(AH 3814 BK 2544)
	0160/2195	VALLEY RD (T744)
033078 FT	033078 FT	2 0 19123 0 00 0019+95
	0160/0000	LENGTH(AH 2544 BK 1995)
031083 FT	031083 FT	2 0 19123 0 00 0000+00
	0150/0000	SR 1025 SH (SR1025 SEG 0120/0000) LENGTH(AH 1995 BK 2103)
028980 FT	028980 FT	2 0 19041 0 00 0289+90
	0140/0000	LENGTH(AH 2103 BK 2449)
026531 FT	026531 FT	2 0 19041 0 00 0265+39
	0130/0000	LENGTH(AH 2449 BK 2571)
023960 FT	023960 FT	2 0 19041 0 00 0239+66
	0120/0000	LENGTH(AH 2571 BK 2700)

DIR: B TOTAL LEN: 9.116 MI. DIST: 03-1 SR: 1012
 LEFT MUN: BRIAR CREEK T RIGHT MUN: BRIAR CREEK T

2 0 19041 0 00 0212+64 021260 FT EAGLE FARM RD (T742)	0110/0000	==	==	021260 FT EVANSVILLE RD (TWP)	0110/0000	5	LENGTH(AH 2700 BK 1133)
020127 FT				020127 FT 2 0 19041 0 00 0201+53	0100/0000	5	LENGTH(AH 1133 BK 1149)
018978 FT				TRIB TO BRIAR CREEK STRUCTURE LENGTH 15 FT	0090/0592		BMSID 19/1012/0090/0592
				018978 FT 2 0 19041 0 00 0190+00	0090/0000	5	LENGTH(AH 1149 BK 1468)
017510 FT				YOST HOLLOW RD (T725)	0080/0690		
				017510 FT 2 0 19041 0 00 0175+23	0080/0000	5	LENGTH(AH 1468 BK 2526)
014984 FT				014984 FT 2 0 19041 0 00 0150+00			CROOP RD (T527)
				NC KNOB MT RD	0070/0000	5	LENGTH(AH 2526 BK 2127)
012857 FT				BRIAR CREEK NORTH CENTRE T	0060/1102		
				012857 FT 2 0 19041 0 00 0128+55			NURSERY RD (T728)
				0060/0000	0060/0000	5	LENGTH(AH 2127 BK 2366)
				0050/0723	0050/0723		DEER PATH DR (T591)

EXTRACT DATE: 12/18/2023 ROADWAY MANAGEMENT SYSTEM PAGE NUMBER: 132
PRINT DATE: 12/19/2023 SLD COUNTY/SR - ANNUAL PRINT COUNTY: COLUMBIA
DIR: B TOTAL LEN: 2.612 MI. DIST: 03-1 SR: 1010
LEFT MUN: NORTH CENTRE T RIGHT MUN: NORTH CENTRE T

013790 FT



013790 FT SHELHAMER RD
0050/2906 (T510)

DIR: B TOTAL LEN: 2.612 MI. DIST: 03-1 SR: 1010
 LEFT MUN: NORTH CENTRE T RIGHT MUN: NORTH CENTRE T

Stationing	Segment Description	Length (FT)	Stationing	Segment Description	Length (FT)
010884 FT			010884 FT 2 0 19104 0 00 0110+13		
			0050/0000 LENGTH(AH 2906 BK 2746)		
			CABIN RUN RD (T656) NC HOSLER RD		
008138 FT			008138 FT 2 0 19104 0 00 0081+50		
CABIN RUN RD (T656)			0040/0000 NC CABIN RUN RD		
0040/0000			0040/0000 LENGTH(AH 2746 BK 3153)		
004985 FT			004985 FT 2 0 19104 0 00 0050+03		
			0030/0000 LENGTH(AH 3153 BK 2163)		
2 0 19104 0 00 0028+45 002822 FT			002822 FT NORTH CENTRE		
DIETTERICH RD (T560)			0020/0000 ORANGE T		
0020/0000			0020/0000 LENGTH(AH 2163 BK 2822)		
			0010/2062 DIETTERICK HILL RD (T560)		
000000 FT			000000 FT 2 0 19104 0 00 0000+00		
			NC EC KROTE RD		
			DRAKETOWN RD (SR1013 SEG 0050/0000)		
			MFC BEGIN = E		
			0010/0000 LENGTH(AH 2822 BK 0000)		

DIR: B TOTAL LEN: 5.411 MI. DIST: 03-1 SR: 1008
 LEFT MUN: NORTH CENTRE T RIGHT MUN: NORTH CENTRE T

	028570 FT				
GOLF COURSE RD (SR1037 SEG 0010/0000)	0120/1559				028570 FT INTER-AHD FOWLERSVILLE ET RD (T481) GOLF COURSE RD (SR1015 SEG 0030/3673)
2 0 19034 1 00 0269+63 THOMAS DR (T652)	027011 FT 0120/0000				027011 FT 0120/0000 LENGTH(AH 1559 BK 1958) 0110/1935 BMS EN 19/1008/0110/1899 2 0 19034 0 00 0268+98 N. BR. BRIAR C 0110/1899 BMSBG 19/1008/0110/1899
2 0 19034 0 00 0250+13 MILLER RD (T650)	025053 FT 0110/0000				025053 FT ADAMS RD (T651) 0110/0000 LENGTH(AH 1958 BK 2419)
2 0 19034 0 00 0226+41 SHELHAMER RD (T510)	022634 FT 0100/0000				022634 FT 0100/0000 LENGTH(AH 2419 BK 2825) 0090/2477 SCHOOL HOUSE RD (SR1003 SEG 0050/3358)
	019809 FT				019809 FT 2 0 19034 0 00 0197+63

DIR: B TOTAL LEN: 5.411 MI. DIST: 03-1 SR: 1008
LEFT MUN: NORTH CENTRE T RIGHT MUN: NORTH CENTRE T

Stationing	Length	Notes	Stationing	Length	Notes
					MOORE RD (T648)
			0090/0000		LENGTH(AH 2825 BK 2113)
2 0 19034 0 00 0176+51	017696 FT			017696 FT	
CABIN RUN RD (T656)	0080/0000		0080/0000		LENGTH(AH 2113 BK 1679)
	016017 FT		016017 FT		2 0 19034 0 00 0159+77
					HARRIS RD (T558)
			0070/0000		LENGTH(AH 1679 BK 3493)
	012524 FT		012524 FT		2 0 19034 0 00 0124+90
			0060/0000		LENGTH(AH 3493 BK 2769)
DIETTERICK HILL RD (T566)	0050/1135		0050/1236		HIDLAY CHURCH RD (SR1005 SEG 0060/2419)
2 0 19034 0 00 0097+26	009755 FT			009755 FT	
SPONEBERG HILL RD (T564)	0050/0000		0050/0000		LENGTH(AH 2769 BK 2232)

DIR: B TOTAL LEN: 5.411 MI. DIST: 03-1 SR: 1008
 LEFT MUN: NORTH CENTRE T RIGHT MUN: NORTH CENTRE T

Stationing	Description	Stationing	Description
007523 FT		007523 FT 2 0 19034 0 00 0074+75	
		0040/0000 LENGTH(AH 2232 BK 2960)	
004563 FT		004563 FT 2 0 19034 0 00 0044+90	
		NORTH CENTRE	
		SCOTT T	
		0030/0000 LENGTH(AH 2960 BK 1865)	
BRENTWOOD CR (T411)	0020/0446		
		SUNDALE DR	
		(T700)	
	002698 FT	0020/0371	
		002698 FT 2 0 19034 0 00 0026+10	
		TERRACE DR	
		(T702)	
		0020/0000 LENGTH(AH 1865 BK 2698)	
		PLEASANTVIEW DR	
		(T704)	
DRAKETOWN RD (SR1013 SEG 0010/0000)	0010/1811		
		FROM 0487/0340 SH	
		(CONN)	
		NC FOWLERSVILLE RD	
		SR 0487 SH	
		(SR0487 SEG 0340/2027)	
		0010/0387	
		LEVI ST	
		(TWP)	
	000000 FT	0010/0227	
		000000 FT 2 0 19034 0 00 0000+00	
		VILLAGE: LIGHT STREET	
		NC EASY ST	
		MAIN ST	
		(T514)	
		EASY ST	
		(TWP)	
MAIN ST (SR4008 SEG 0080/1300)	0010/0000	MFC BEGIN = D	
		0010/0000 LENGTH(AH 2698 BK 0000)	

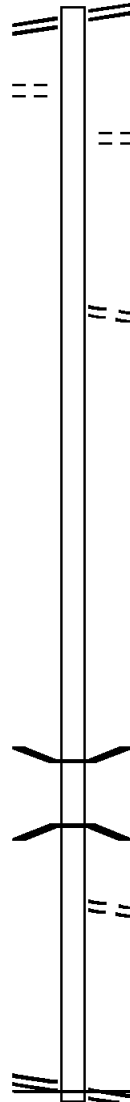
SR 0487 SH 009236 FT
 (SR0487 SEG 0420/0960) 0050/0368
 2 0 19033 4 00 0085+26 008868 FT
 MEGARGELL RD
 (T523) 0050/0000

007603 FT

004112 FT

000350 FT

2 0 19033 1 00 0000+00 000000 FT
 SR 0487 SH
 (SR0487 SEG 0370/0000) 0010/0000



009236 FT SR 0487 SH
 0050/0368 (SR0487 SEG 0420/0960)
 008868 FT
 0050/0000 LENGTH(AH 0368 BK 1265)
 0040/1224 MEGARGELL RD
 (T523)

007603 FT 2 0 19033 0 00 0072+64
 BUCK RD
 (T521)
 0040/0000 LENGTH(AH 1265 BK 3491)

004112 FT 2 0 19033 0 00 0037+68
 0030/0000 LENGTH(AH 3491 BK 3762)

0020/1397 BMSEN 19/1007/0020/1368
 0 0 00000 0 00 0000+00
 STONEY BRK
 0020/1368 BMSBG 19/1007/0020/1368

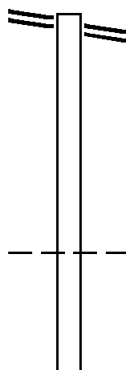
0020/0659 LEE RD
 (T490)
 000350 FT 2 0 19033 0 00 0000+00
 0020/0000 LENGTH(AH 3762 BK 0350)
 NC ST TONY BROOK RD

000000 FT SR 0487 SH
 (SR0487 SEG 0370/0000)
 MFC BEGIN = E
 0010/0000 LENGTH(AH 0350 BK 0000)

EXTRACT DATE: 12/18/2023 ROADWAY MANAGEMENT SYSTEM PAGE NUMBER: 126
 PRINT DATE: 12/19/2023 SLD COUNTY/SR - ANNUAL PRINT COUNTY: COLUMBIA
 DIR: B TOTAL LEN: 2.798 MI. DIST: 03-1 SR: 1006
 LEFT MUN: NORTH CENTRE T RIGHT MUN: NORTH CENTRE T

HIDLAY CHURCH RD 014772 FT
 (SR1005 SEG 0040/1246) 0060/2266

012506 FT



014772 FT HIDLAY CHURCH RD
 0060/2266 (SR1005 SEG 0040/1246)

012506 FT 2 0 19102 0 00 0030+16
 5 0060/0000 LENGTH(AH 2266 BK 3011)
 0050/2918 NORTH CENTRE
 SOUTH CENTRE T

DIR: B TOTAL LEN: 2.798 MI. DIST: 03-1 SR: 1006
 LEFT MUN: NORTH CENTRE T RIGHT MUN: NORTH CENTRE T

NORTH CENTRE
 SCOTT T

009495 FT

009495 FT 2 0 19102 0 00 0000+00
 0050/0000 LENGTH(AH 3011 BK 1189)
 SOUTH CENTRE
 SCOTT T

0040/0622

008306 FT

008306 FT 2 0 19113 0 00 0000+00
 NC HORSE FARM RD
 SHAFFER RD

CARLSON RD
 (T494)

0040/0000

0040/0000 LENGTH(AH 1189 BK 2326)
 (SR1001 SEG 0040/1559)

005980 FT

005980 FT 2 0 19091 0 00 0120+29
 0030/0000 LENGTH(AH 2326 BK 2854)

BEILYS RD
 (T492)

0020/1098

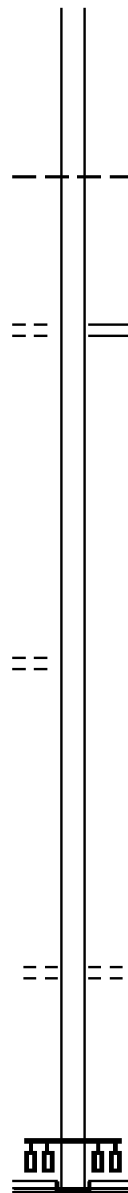
003126 FT

003126 FT 2 0 19091 0 00 0148+75
 0020/0000 LENGTH(AH 2854 BK 3126)

000000 FT

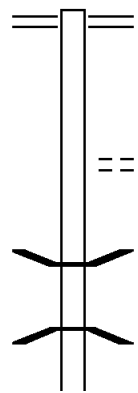
0010/0453 LEE ST
 (T512)
 000000 FT 2 0 19091 0 00 0179+93
 NC SAWMILL RD
 SR 0487 SH
 (SR0487 SEG 0330/0000)

INTER-BK MAIN ST
 (T514)
 MFC BEGIN = E
 0010/0000 LENGTH(AH 3126 BK 0000)



EXTRACT DATE: 12/18/2023 ROADWAY MANAGEMENT SYSTEM PAGE NUMBER: 124
 PRINT DATE: 12/19/2023 SLD COUNTY/SR - ANNUAL PRINT COUNTY: COLUMBIA
 DIR: B TOTAL LEN: 2.565 MI. DIST: 03-1 SR: 1005
 LEFT MUN: NORTH CENTRE T RIGHT MUN: NORTH CENTRE T

013544 FT



011125 FT

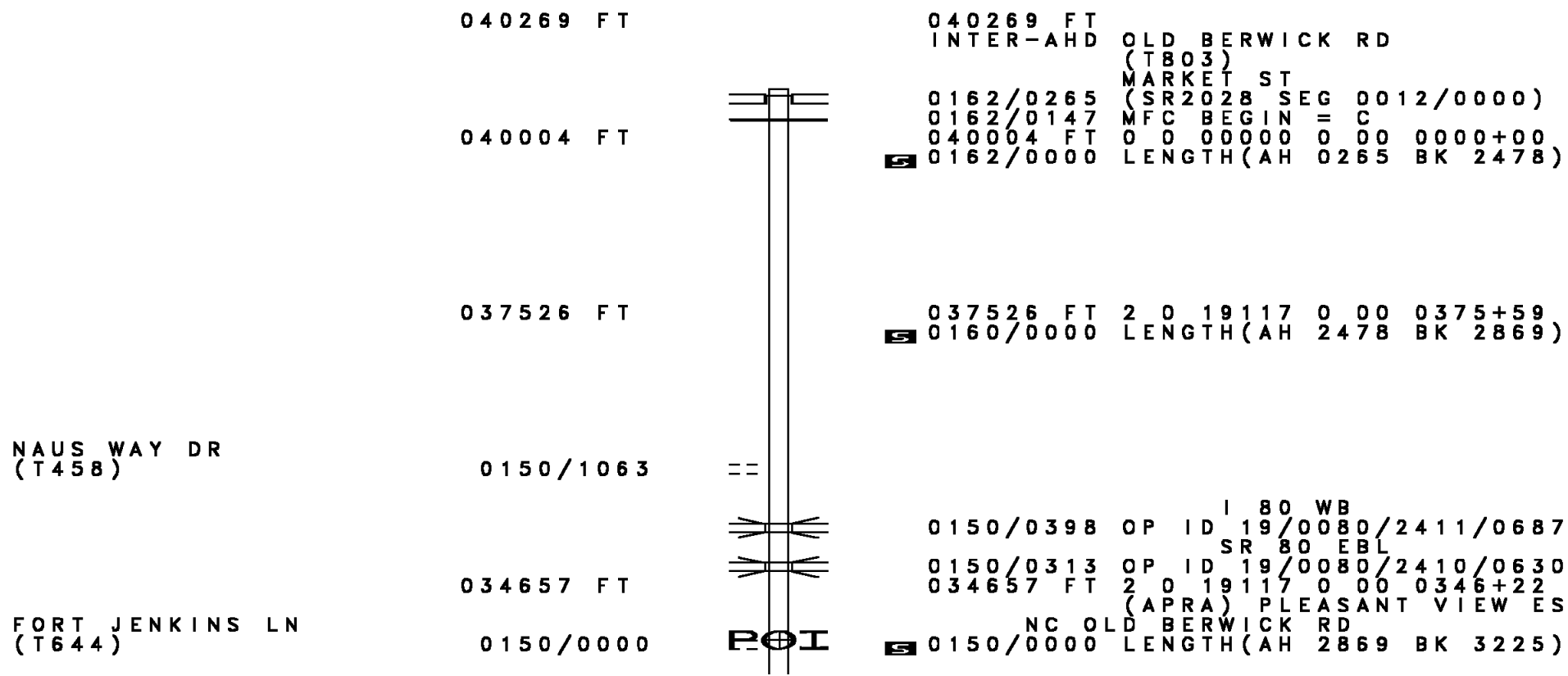
013544 FT FOWLERSVILLE RD
 0060/2419 (SR1008 SEG 0050/1236)

0060/0786 ALEXIS DR
 (T464)

011125 FT 2 0 19101 0 01 0147+08
 5 0060/0000 LENGTH(AH 2419 BK 2130)
 0050/1825 BMSSEN 19/1005/0050/1806
 2 0 19101 0 01 0143+80
 W.BR. BRIAR C
 0050/1806 BMSBG 19/1005/0050/1806

DIR: B TOTAL LEN: 2.565 MI. DIST: 03-1 SR: 1005
 LEFT MUN: NORTH CENTRE T RIGHT MUN: NORTH CENTRE T

Stationing	Description	Length	Stationing	Description	Length
		008995 FT			008995 FT
			2 0 19101 0 01 0125+75	RIDGE RD	
			(T481)		
			5 0050/0000	LENGTH(AH 2130 BK 2025)	
HORSE FARM RD		0040/1246			
(SR1006 SEG 0060/2266)					
		006970 FT			006970 FT
			2 0 19101 0 01 0105+57		
			5 0040/0000	LENGTH(AH 2025 BK 2574)	
HESS RD		0030/1851			
(T479)					
NORTH CENTRE		0030/1604			
SOUTH CENTRE T					
2 0 19101 0 01 0079+92		004396 FT			004396 FT
SOUTH CENTRE					
NORTH CENTRE T		0030/0000			
			5 0030/0000	LENGTH(AH 2574 BK 2701)	
				MCDOWELL HILL RD	
			0020/2278	(T556)	
		001695 FT			001695 FT
			2 0 19101 0 00 0016+90		
				NORTH CENTRE	
				SOUTH CENTRE T	
			5 0020/0000	LENGTH(AH 2701 BK 1695)	
				SHORT RD	
			0010/1434	(T479)	
		000000 FT			000000 FT
			2 0 19101 0 00 0000+00		
				NC HILDLAY CHURCH RD	
				SR 1003 SH	
				(SR1003 SEG 0020/1325)	
				MFC BEGIN = E	
			5 0010/0000	LENGTH(AH 1695 BK 0000)	



DIR: B TOTAL LEN: 7.627 MI. DIST: 03-1 SR: 1004
 LEFT MUN: SOUTH CENTRE T RIGHT MUN: SOUTH CENTRE T

SUSQUEHANNA DR (TWP)	0140/2388	==							
LINCOLN DR (T640)	0140/1250	==			0140/1530	COLUMBIA PARK LN (TWP)			
CHESTNUT ST (T636)	0140/0341 031432 FT	==			0140/0676	MAIN ST (T642)			
					031432 FT	2 0 19117 0 00 0313+90			
					0140/0000	MILL ST (T638) LENGTH(AH 3225 BK 3311)			
					0130/2834	HUGHES ST (T649)			
					0130/2193	LOW ST (T508)			
					0130/1777	PAK ST (T647)			
					0130/1336	JOE'S LN (TWP)			
	028121 FT				028121 FT	2 0 19117 0 00 0280+88			
KEEFERS LN (T506)	0130/0000	==			0130/0000	VILLAGE: LIME RIDGE NC FOURTH ST LENGTH(AH 3311 BK 2114)			
	026007 FT				026007 FT	2 0 19117 0 00 0259+74			
					0120/0000	LENGTH(AH 2114 BK 2775)			
2 0 19117 0 00 0232+11 MCGUIRE DR (T498)	023232 FT 0110/0000	==			023232 FT 0110/0000	LENGTH(AH 2775 BK 3241)			

DIR: B TOTAL LEN: 7.627 MI. DIST: 03-1 SR: 1004
 LEFT MUN: SOUTH CENTRE T RIGHT MUN: SOUTH CENTRE T

DONNELLEY LN (TWP)	0100/2537	==					
			==	0100/2094	MARTZ LN (T502)		
			==	0100/1894	RIVER LN (TWP)		
			==	0100/1341	RADIUM LN (TWP)		
BISSET AV (TWP)	0100/1107	==					
			==	0100/0390	MAPLE ST (TWP)		
			==	0100/0206	CANAL ST (TWP)		
2 0 19117 0 00 0199+45 019991 FT VAN DINE ST (T510)	0100/0000	==		019991 FT			
			==	0100/0000	LENGTH(AH 3241 BK 2254) SUSAN LN		
BISSET LN (T504)	0090/1727	==		0090/2004	(TWP)		
			==	0090/1727	SOUTH CENTRE SCOTT T		
			==	0090/0320	HOPPER LN (TWP)		
2 0 19117 0 00 0176+04 017737 FT RIDGE ST (T496)	0090/0000	==		017737 FT			
			==	0090/0000	LENGTH(AH 2254 BK 1919)		
CHURCH ST (T457)	0080/1160	==					
				015818 FT			
2 0 19117 0 00 0157+20 015818 FT CENTRAL AV (T406)	0080/0000	==		015818 FT			
			==	0080/0000	LENGTH(AH 1919 BK 2213)		
				013605 FT			
2 0 19117 0 00 0135+85 013605 FT EDGAR AV (T502)	0070/0000	==		013605 FT			
			==	0070/0000	LENGTH(AH 2213 BK 3288) T.SUSQ.RIVER STRUCTURE LENGTH 16 FT		

DIR: B TOTAL LEN: 7.627 MI. DIST: 03-1 SR: 1004
 LEFT MUN: SCOTT T RIGHT MUN: SCOTT T

Left Side	Right Side
SNYDER AV (TWP)	0060/2499
CENTRAL RD (T500)	0060/0564
CLARK AV (TWP)	0050/2912
MADRID AV (TWP)	0050/2460
2 0 19117 0 00 0070+40 007111 FT	007111 FT
FOREST RD (T414)	0050/0000
SHERWOOD DR (T412)	0040/1524
KNIGHTS DR (T410)	0040/1125
2 0 19117 0 00 0052+74 005305 FT	005305 FT
JUNIPER ST (T452)	0040/0000
BRIDGE ST	

0060/3094 BMSID 19/1004/0060/3094

0060/1531 TENNY ST
 (T484)
 0060/1077 ERMA AV
 (TWP)
 0060/0621 CENTRAL RD
 (T500)

0060/0274 BONNIE AV
 (TWP)
 010317 FT 2 0 19117 0 00 0102+95
 WORMAN ST
 (T482)
 0060/0000 LENGTH(AH 3288 BK 3206)

0050/2781 MAYNARD AV
 (TWP)
 0050/2460 WALTER AV
 (TWP)

0050/0000 LENGTH(AH 3206 BK 1806)

0040/1485 YOCUM DR
 (TWP)

0040/1032 YOCUM DR
 (TWP)

0040/0000 LENGTH(AH 1806 BK 2194)

DIR: B TOTAL LEN: 7.627 MI. DIST: 03-1 SR: 1004
 LEFT MUN: SCOTT T RIGHT MUN: SCOTT T

Segment Description	Stationing	Length	Notes
(T450)	0030/1577		
			SCOTT BLOOMSBURG TO
WALNUT ST (TWP)	0030/0283		
	003111 FT		INDUSTRIAL DR (TOWN)
			BMSBN 19/1004/0030/0000
			2 0 19 117 0 00 0031+08
			NEALS RUN
			BMSBG 19/1004/0030/0000
			LENGTH(AH 2194 BK 1628)
MAPLE ST (TOWN)	0020/1422		
			PATTERSON DR (TOWN)
OAK ST (TOWN)	0020/0787		
REAR OF OAK ST (TOWN)	0020/0560		
EIGHTH ST ET (TOWN)	0020/0459		
PARK ST (TOWN)	0020/0362		
			EIGHTH ST (TOWN)
TOWN AL (TOWN)	0020/0171		
2 0 19 117 0 00 0014+83	001483 FT		
LOCUST ST (TOWN)	0020/0000		
SPRUCE ST (TOWN)	0010/0996		
SEVENTH ST (TOWN)	0010/0464		
			NC OLD BERWICK RD
			CHERRY ST (TOWN)
			THORTON AV (TOWN)
			2 0 19 117 0 00 0000+00
			NC SEVENTH ST
			POPLAR ST (SR0487 SEG 0260/0000)
			INTER-BK SEVENTH ST (TOWN)
EAST ST (SR0487 SEG 0260/0000)	0010/0000		
			MFC BEGIN = D
			LENGTH(AH 1483 BK 0000)

EXTRACT DATE: 12/18/2023 ROADWAY MANAGEMENT SYSTEM PAGE NUMBER: 117
 PRINT DATE: 12/19/2023 SLD COUNTY/SR - ANNUAL PRINT COUNTY: COLUMBIA
 DIR: B TOTAL LEN: 2.621 MI. DIST: 03-1 SR: 1003
 LEFT MUN: NORTH CENTRE T RIGHT MUN: NORTH CENTRE T

013839 FT

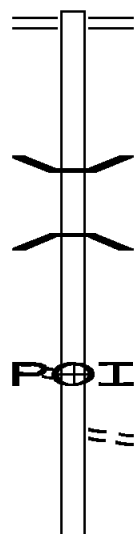
013839 FT FOWLERSVILLE RD
 0050/3358 (SR1008 SEG 0090/2477)

0050/1450 BMSBN 19/1003/0050/1403
 2 0 19037 0 01 0132+00
 WEST BRANCH BRIAR CREEK
 0050/1403 BMSBG 19/1003/0050/1403

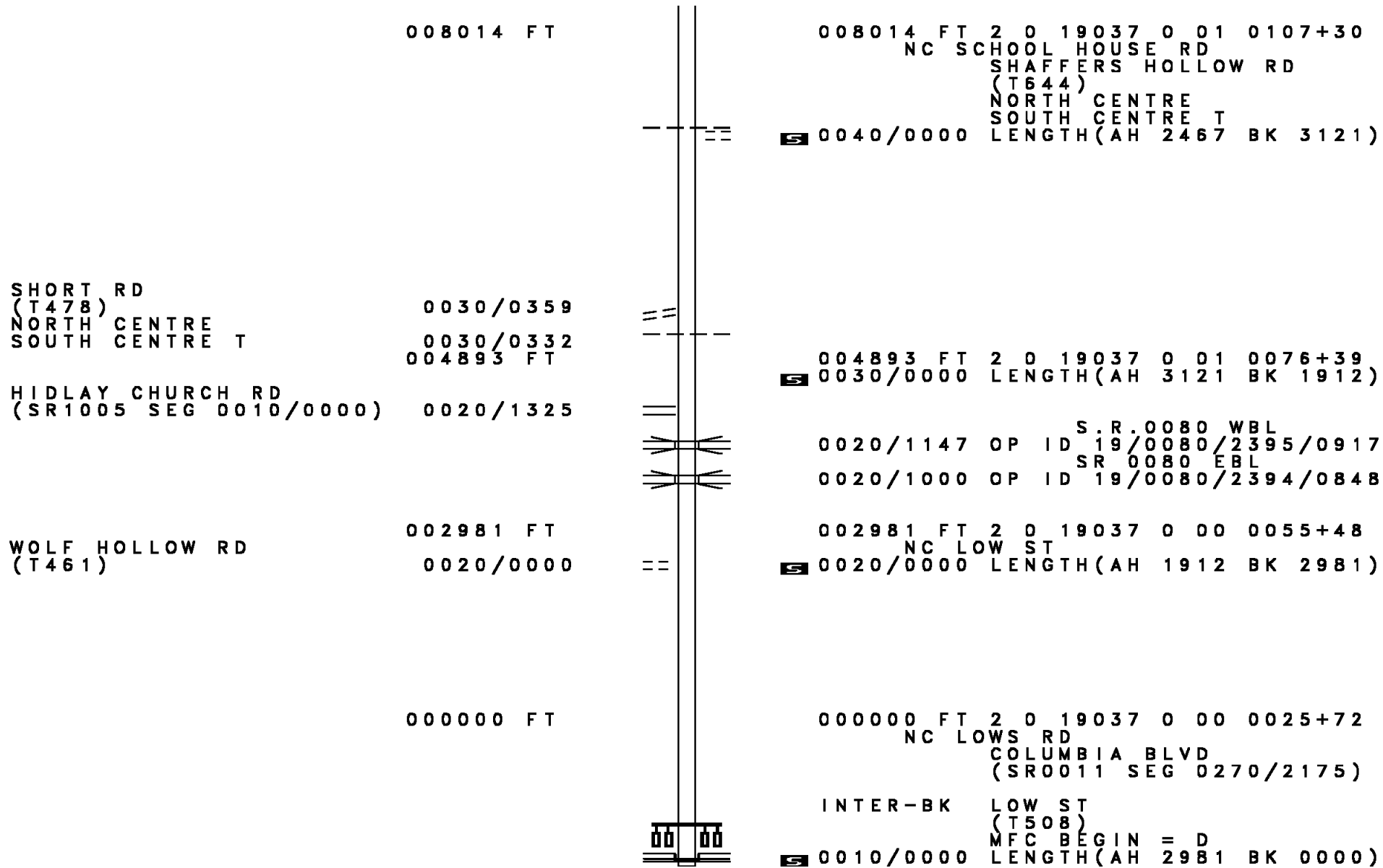
RIDGE RD
 (T481)

010481 FT
 0050/0000

010481 FT 2 0 19037 0 01 0132+00
 (APRA) BROOKSIDE VILLAG
 5 0050/0000 LENGTH (AH 3358 BK 2467)
 RIDGE RD
 0040/2065 (T481)



DIR: B TOTAL LEN: 2.621 MI. DIST: 03-1 SR: 1003
 LEFT MUN: NORTH CENTRE T RIGHT MUN: NORTH CENTRE T



008014 FT

008014 FT 2 0 19037 0 01 0107+30
 NC SCHOOL HOUSE RD
 SHAFFERS HOLLOW RD
 (T644)
 NORTH CENTRE
 SOUTH CENTRE T
 5 0040/0000 LENGTH(AH 2467 BK 3121)

SHORT RD
 (T478)
 NORTH CENTRE
 SOUTH CENTRE T

0030/0359
 0030/0332
 004893 FT

5 004893 FT 2 0 19037 0 01 0076+39
 5 0030/0000 LENGTH(AH 3121 BK 1912)

HIDLAY CHURCH RD
 (SR1005 SEG 0010/0000)

0020/1325

0020/1147 OP ID 19/0080/2395/0917
 S.R. 0080 WBL
 SR 0080 EBL
 0020/1000 OP ID 19/0080/2394/0848

WOLF HOLLOW RD
 (T461)

002981 FT
 0020/0000

002981 FT 2 0 19037 0 00 0055+48
 NC LOW ST
 5 0020/0000 LENGTH(AH 1912 BK 2981)

000000 FT

000000 FT 2 0 19037 0 00 0025+72
 NC LOWS RD
 COLUMBIA BLVD
 (SR0011 SEG 0270/2175)

INTER-BK LOW ST
 (T508)
 MFC BEGIN = D
 5 0010/0000 LENGTH(AH 2981 BK 0000)

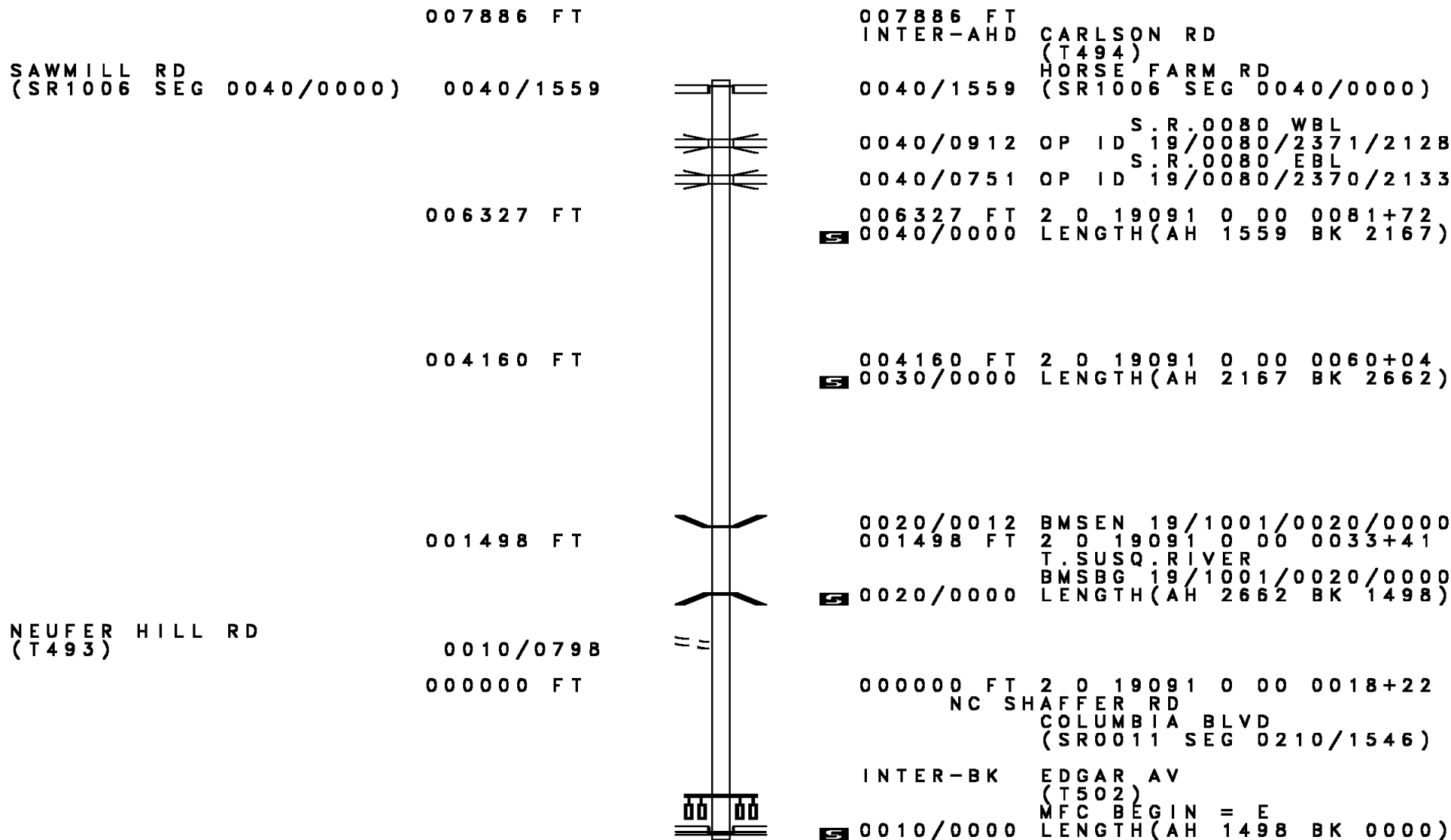
EXTRACT DATE: 12/18/2023 ROADWAY MANAGEMENT SYSTEM PAGE NUMBER: 115
PRINT DATE: 12/19/2023 SLD COUNTY/SR - ANNUAL PRINT COUNTY: COLUMBIA
DIR: B TOTAL LEN: .000 MI. DIST: 03-1 SR: 1002
LEFT MUN: SCOTT T RIGHT MUN: SCOTT T

000000 FT
000000 FT



000000 FT
7014/0000 LENGTH(AH 0207 BK 1704)
000000 FT
7010/0000 LENGTH(AH 1704 BK 0000)

DIR: B TOTAL LEN: 1.494 MI. DIST: 03-1 SR: 1001
 LEFT MUN: SCOTT T RIGHT MUN: SCOTT T



BUCKHORN RD 006762 FT
 (SR0044 SEG 0170/0000) 0030/0867

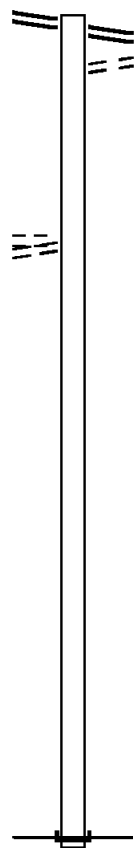
005895 FT

GILPEN LN
 (T390)
 WOODSIDE DR
 (T535)

0020/3258

002539 FT

000000 FT



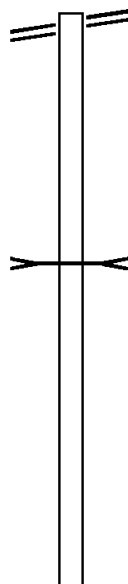
006762 FT BUCKHORN RD
 0030/0867 (SR0044 SEG 0170/0000)
 FOR SR 0044 AND 0642
 0030/0773 (CONN)
 005895 FT 1 0 00505 0 00 0058+84
 0030/0000 LENGTH(AH 0867 BK 3356)

002539 FT 1 0 00505 0 00 0025+34
 0020/0000 LENGTH(AH 3356 BK 2539)

000000 FT 1 0 00505 0 00 0000+00
 NC DANVILLE RD
 INTER-BK DANVILLE RD
 (SR0642 SEG 0290/3203)
 MFC BEGIN = D
 BK-MONTOUR (47)
 0010/0000 LENGTH(AH 2539 BK 0000)

EXTRACT DATE: 12/18/2023 ROADWAY MANAGEMENT SYSTEM PAGE NUMBER: 112
 PRINT DATE: 12/19/2023 SLD COUNTY/SR - ANNUAL PRINT COUNTY: COLUMBIA
 DIR: B TOTAL LEN: 34.935 MI. DIST: 03-1 SR: 487
 LEFT MUN: SUGARLOAF T RIGHT MUN: SUGARLOAF T

SR 0118 SH 184458 FT
 (SR0118 SEG 0140/0000) 0790/0605
 183853 FT



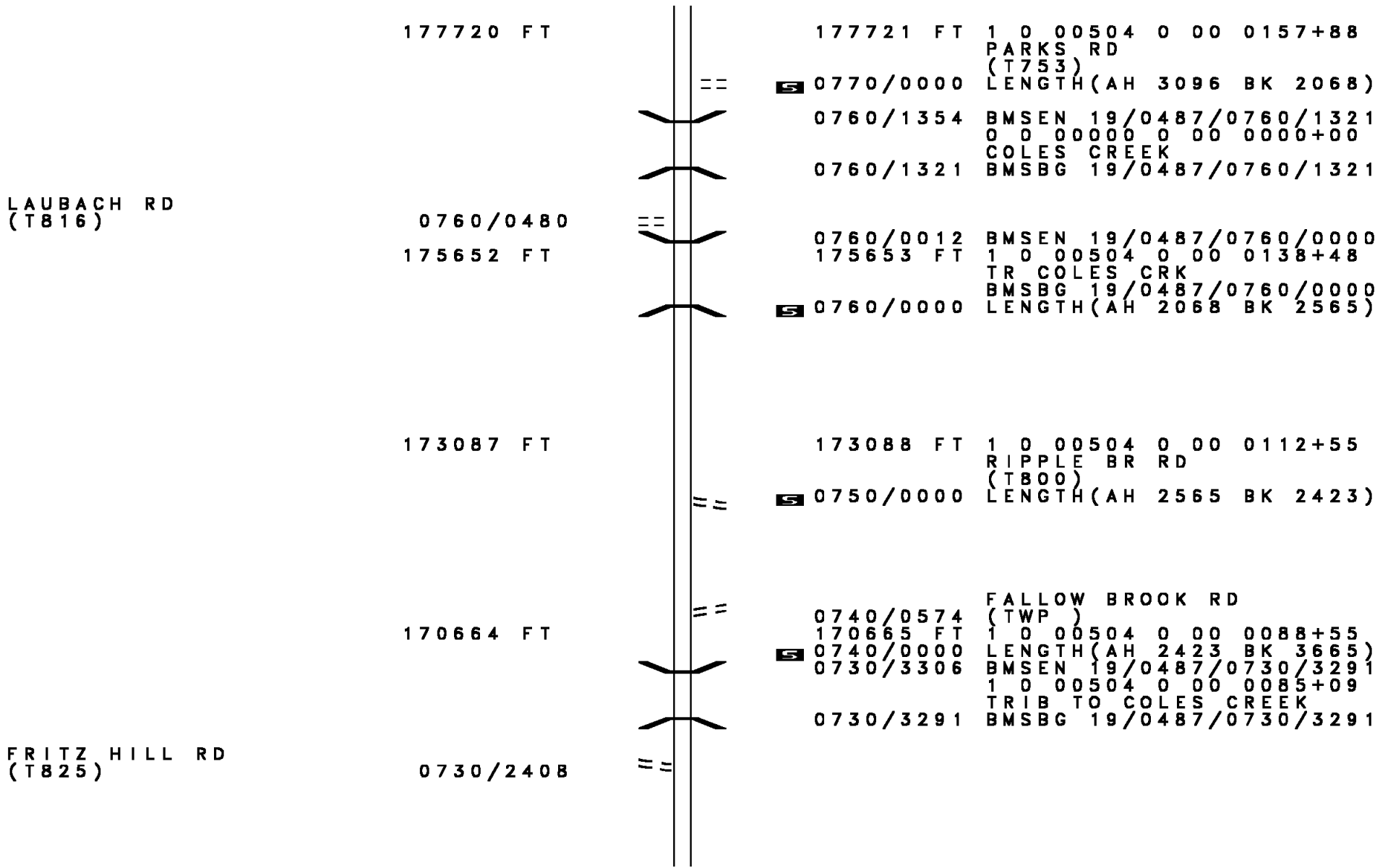
184459 FT AH-LUZERNE (40)
 SR 0118 SH
 0790/0605 (SR0118 SEG 0140/0000)
 183854 FT 1 0 00504 0 00 0220+50
 0790/0000 LENGTH(AH 0605 BK 3037)

COLES CR
 STRUCTURE LENGTH 12 FT
 0780/1422 BMSID 19/0487/0780/1422

180816 FT

180817 FT 1 0 00504 0 00 0189+92
 0780/0000 LENGTH(AH 3037 BK 3096)

DIR: B TOTAL LEN: 34.935 MI. DIST: 03-1 SR: 487
 LEFT MUN: SUGARLOAF T RIGHT MUN: SUGARLOAF T



177720 FT

177721 FT 1 0 00504 0 00 0157+88
 PARKS RD
 (T753)
 5 0770/0000 LENGTH(AH 3096 BK 2068)

0760/1354 BMSSEN 19/0487/0760/1321
 0 0 00000 0 00 0000+00
 COLES CREEK
 0760/1321 BMSBG 19/0487/0760/1321

LAUBACH RD
 (T816)

0760/0480
 175652 FT

0760/0012 BMSSEN 19/0487/0760/0000
 175653 FT 1 0 00504 0 00 0138+48
 TR COLES CRK
 5 0760/0000 BMSBG 19/0487/0760/0000
 LENGTH(AH 2068 BK 2565)

173087 FT

173088 FT 1 0 00504 0 00 0112+55
 RIPPLE BR RD
 (T800)
 5 0750/0000 LENGTH(AH 2565 BK 2423)

170664 FT

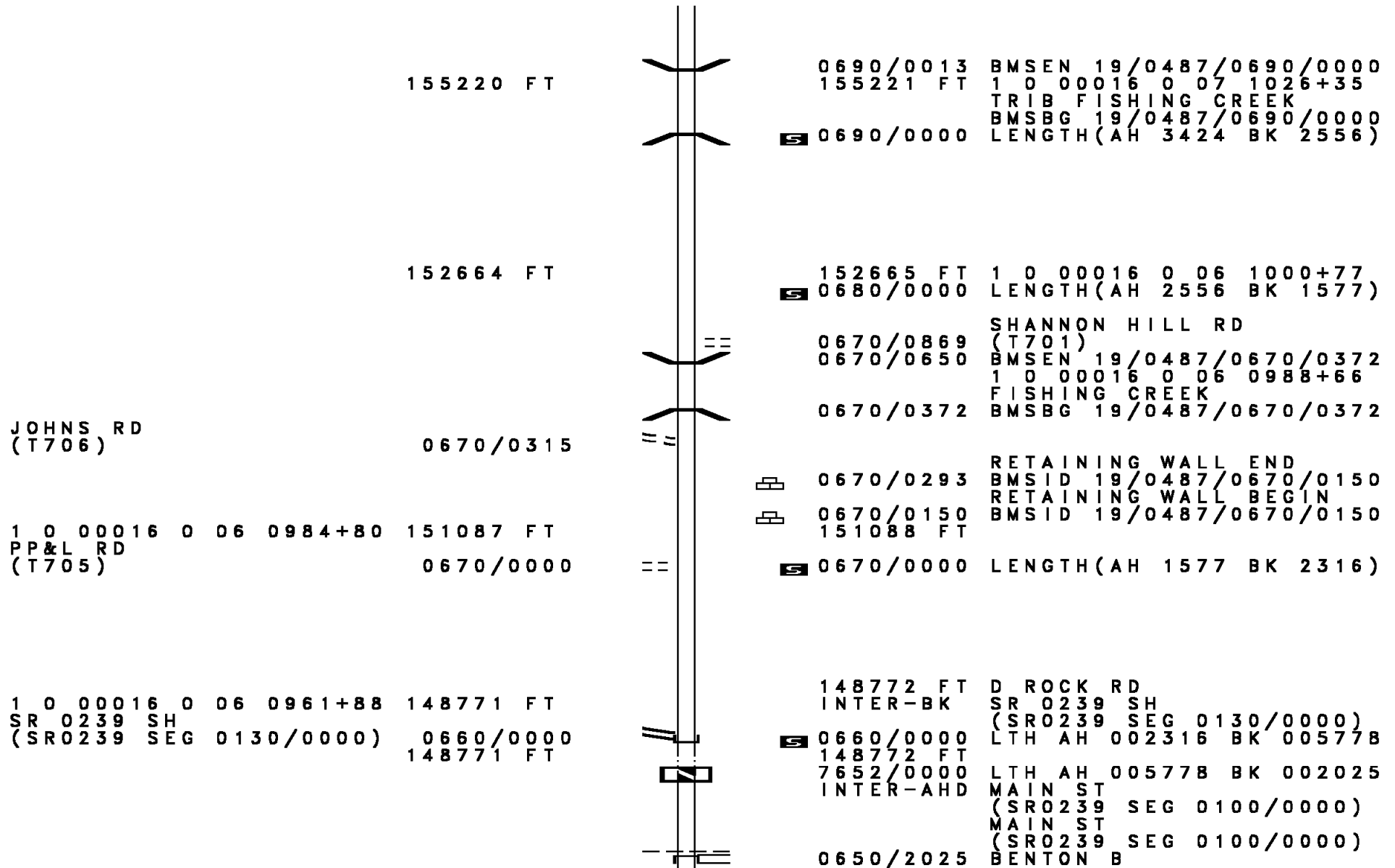
0740/0574 FALLOW BROOK RD
 (TWP)
 170665 FT 1 0 00504 0 00 0088+55
 5 0740/0000 LENGTH(AH 2423 BK 3665)
 0730/3306 BMSSEN 19/0487/0730/3291
 1 0 00504 0 00 0085+09
 TRIB TO COLES CREEK
 0730/3291 BMSBG 19/0487/0730/3291

FRITZ HILL RD
 (T825)

0730/2408

DIR: B TOTAL LEN: 34.935 MI. DIST: 03-1 SR: 487
 LEFT MUN: SUGARLOAF T RIGHT MUN: SUGARLOAF T

	166999 FT		0730/0048	BMS EN 19/0487/0730/0000
			167000 FT	1 0 00504 0 00 0052+21
				COLES CREEK
			0730/0000	BMSBG 19/0487/0730/0000
				LENGTH(AH 3665 BK 2009)
MARR RD (T812)	0720/1231	POI	0720/1231	(APRA) RICHARD LEHET
PRIVATE DR (PRDR)	0720/0525	POI	0720/0525	(APRA) LEHETS MANUF HOM
	164990 FT		164991 FT	1 0 00504 0 00 0032+07
				HARTMAN HOLLOW RD
				(T737)
			0720/0000	LENGTH(AH 2009 BK 3190)
				(APRA) PENNDOT STOCKPIL
		POE	0710/0995	PENNDOT STOCKPILE 04
				(GOVT)
1 0 00504 0 00 0000+00	161800 FT		161801 FT	
CAMP LAVIGNE RD				
(SR4049 SEG 0010/0000)	0710/0000		0710/0000	LENGTH(AH 3190 BK 3156)
			0700/2267	ST GABRIEL HILL RD
				(T871)
1 0 00016 0 07 1060+64	158644 FT		158645 FT	
HACKETT RD				
(T721)	0700/0000		0700/0000	LENGTH(AH 3156 BK 3424)
			0690/2748	SUGARLOAF
				BENTON T
			0690/1445	RASKI RD
				(T726)



155220 FT 0690/0013 BMSSEN 19/0487/0690/0000
 155221 FT 1 0 00016 0 07 1026+35
 TRIB FISHING CREEK
 BMSBG 19/0487/0690/0000
 S 0690/0000 LENGTH(AH 3424 BK 2556)

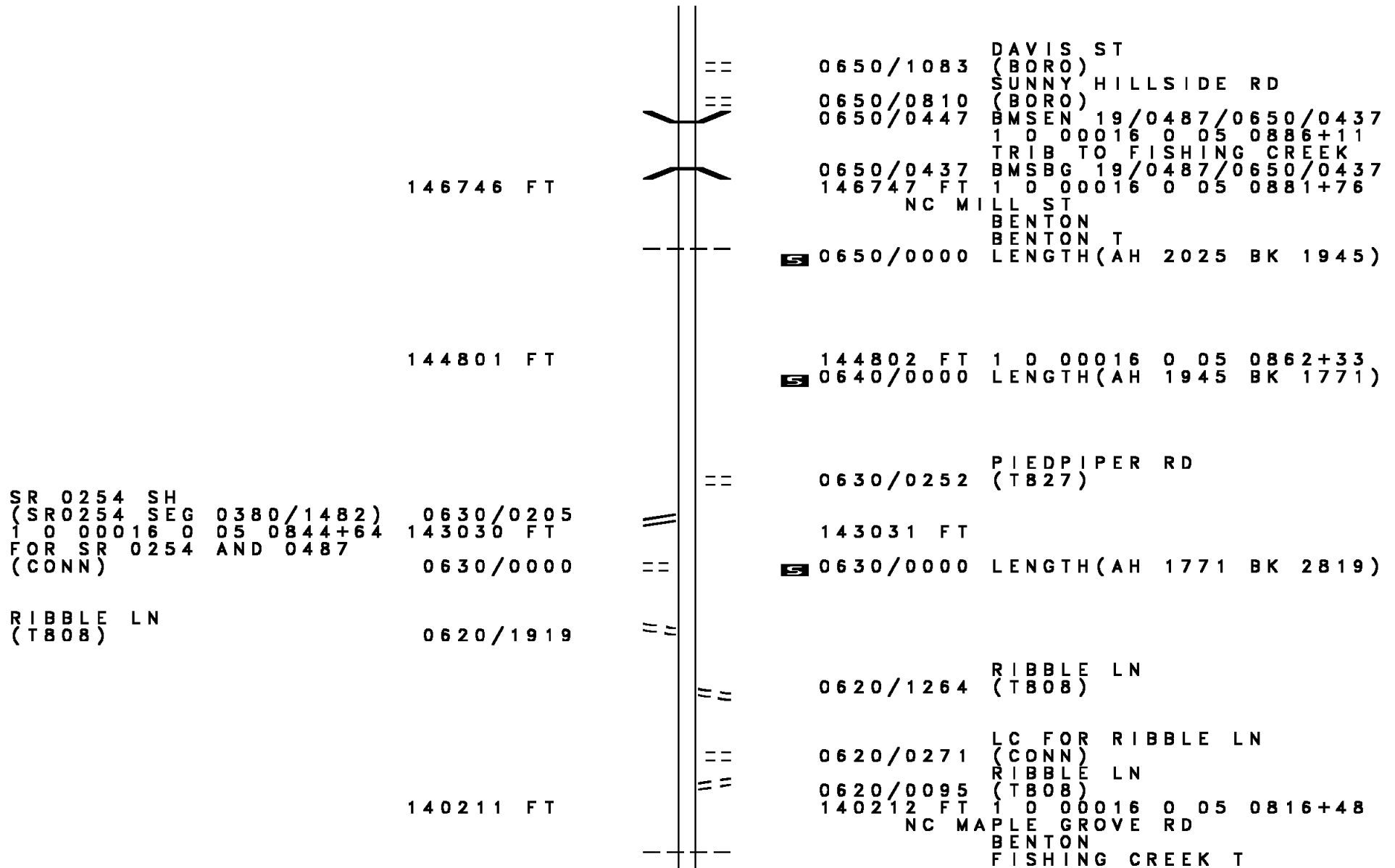
152664 FT 152665 FT 1 0 00016 0 06 1000+77
 S 0680/0000 LENGTH(AH 2556 BK 1577)

JOHNS RD (T706) 0670/0315 SHANNON HILL RD (T701)

1 0 00016 0 06 0984+80 151087 FT 0670/0869
 PP&L RD (T705) 0670/0650 BMSSEN 19/0487/0670/0372
 1 0 00016 0 06 0988+66
 0670/0372 FISHING CREEK
 BMSBG 19/0487/0670/0372

1 0 00016 0 06 0961+88 148771 FT 0670/0293 RETAINING WALL END
 SR 0239 SH BMSID 19/0487/0670/0150
 (SR0239 SEG 0130/0000) 0660/0000 RETAINING WALL BEGIN
 BMSID 19/0487/0670/0150
 148771 FT 151088 FT
 S 0670/0000 LENGTH(AH 1577 BK 2316)

0660/0000 D ROCK RD
 148772 FT SR 0239 SH
 7652/0000 (SR0239 SEG 0130/0000)
 INTER-AHD LTH AH 002316 BK 005778
 S 0660/0000
 148772 FT LTH AH 005778 BK 002025
 7652/0000 MAIN ST
 INTER-AHD (SR0239 SEG 0100/0000)
 MAIN ST
 (SR0239 SEG 0100/0000)
 BENTON B



SR 0254 SH
 (SR0254 SEG 0380/1482)
 1 0 00016 0 05 0844+64
 FOR SR 0254 AND 0487
 (CONN)

RIBBLE LN
 (T808)

146746 FT

144801 FT

143030 FT

0620/1919

140211 FT

0650/1083 DAVIS ST
 (BORO)
 0650/0810 SUNNY HILLSIDE RD
 (BORO)
 0650/0447 BMSBN 19/0487/0650/0437
 1 0 00016 0 05 0886+11
 0650/0437 TRB TO FISHING CREEK
 BMSBG 19/0487/0650/0437
 146747 FT 1 0 00016 0 05 0881+76
 NC MI
 0650/0000 LENGTH(AH 2025 BK 1945)
 144802 FT 1 0 00016 0 05 0862+33
 0640/0000 LENGTH(AH 1945 BK 1771)
 0630/0252 PIEDPIPER RD
 (T827)
 143031 FT
 0630/0000 LENGTH(AH 1771 BK 2819)
 0620/1264 RIBBLE LN
 (T808)
 0620/0271 LC FOR RIBBLE LN
 (CONN)
 0620/0095 RIBBLE LN
 (T808)
 140212 FT 1 0 00016 0 05 0816+48
 NC MA PLE GROVE RD
 BENTON
 FISHING CREEK T

DIR: B TOTAL LEN: 34.935 MI. DIST: 03-1 SR: 487
 LEFT MUN: BENTON T RIGHT MUN: BENTON T

Stationing	Notes	Stationing	Notes
		0620/0000	LENGTH(AH 2819 BK 1578)
138633 FT	POE	0610/0065	(APRA) SOKOL QUARRIES I PRIVATE DR
		138634 FT	(PRDR) 1 0 00016 0 05 0800+78 FISHING CREEK STILLWATER B
		0610/0000	LENGTH(AH 1578 BK 1528)
137105 FT		0600/0017	BMSEN 19/0487/0600/0000
		137106 FT	1 0 00016 0 05 0785+30 TR. TO FISHING CREEK
		0600/0000	BMSBG 19/0487/0600/0000
		0590/1443	LENGTH(AH 1528 BK 2024) CROSS RD (BORO)
135081 FT		135082 FT	1 0 00016 0 05 0765+54
		0590/0000	LENGTH(AH 2024 BK 2538)
132543 FT		0580/0661	LOWER RAVEN CREEK RD (SR1035 SEG 0010/0000)
		0580/0222	BMSEN 19/0487/0580/0000
		132544 FT	1 0 00016 0 05 0739+63 FISHING CRK
		0580/0000	BMSBG 19/0487/0580/0000
		0570/1046	LENGTH(AH 2538 BK 1405) WESLEY ST (BORO)
MCHENRY ST (BORO)		0570/1011	
131138 FT		131139 FT	1 0 00016 0 05 0725+44 WESLEY ST (BORO)
MCHENRY ST (BORO)		0570/0000	LENGTH(AH 1405 BK 2629)

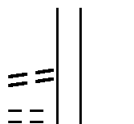
DIR: B TOTAL LEN: 34.935 MI. DIST: 03-1 SR: 487
 LEFT MUN: STILLWATER B RIGHT MUN: STILLWATER B

LC FOR MCHENRY ST (CONN)	0560/2496	==	
CEMETERY RD (BORO)	0560/1531	==	
MCMICHAEL ST (BORO)	0560/0876	==	
1 0 00016 0 05 0699+25	128509 FT		128510 FT
KLINE RD (BORO)	0560/0000	==	5 0560/0000 LENGTH(AH 2629 BK 3413)
	125096 FT	><	0550/0194 125097 FT
		---	5 0550/0000
			TRIB TO FISHING CREEK STRUCTURE LENGTH 19 FT BMSID 19/0487/0550/0194 1 0 00016 0 05 0665+25 STILLWATER FISHING CREEK T LENGTH(AH 3413 BK 2323)
ZANERS-RHORSBURG RD (SR1022 SEG 0060/3712)	0540/1001	==	0540/1001
			ZANERS BRIDGE RD (SR1022 SEG 0070/0000)
1 0 00016 0 05 0642+02	122773 FT		122774 FT
ZION CHURCH RD (T754)	0540/0000	==	5 0540/0000 LENGTH(AH 2323 BK 2579)
		><	0530/1411
		==	T FISHING CK STRUCTURE LENGTH 10 FT BMSID 19/0487/0530/1411
ZION CHURCH RD (T754)	0530/0483 120194 FT	==	120195 FT
			5 0530/0000 LENGTH(AH 2579 BK 2439)

DIR: B TOTAL LEN: 34.935 MI. DIST: 03-1 SR: 487
 LEFT MUN: FISHING CREEK T RIGHT MUN: FISHING CREEK T

PEALERTOWN RD
 (T569)
 HOLLOW RD
 (T762)

0520/1653
 0520/1632



117755 FT

117756 FT 1 0 00016 0 05 0591+48
 5 0520/0000 LENGTH(AH 2439 BK 3573)

114182 FT

0510/1136 WINDING RD
 (SR1020 SEG 0010/0000)

114183 FT 1 0 00016 0 05 0555+49
 5 0510/0000 LENGTH(AH 3573 BK 3081)

KEE EQUIPMENT SERVICES
 (PRDR)

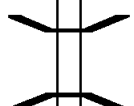
0500/0572
 111101 FT



0500/0572 (APRA) KEE EQUIPMENT SE
 111102 FT 1 0 00016 0 05 0524+46
 5 0500/0000 VILLAGE: FORKS
 LENGTH(AH 3081 BK 2238)

ARCH RD
 (T661)

0490/0433
 108863 FT



0490/0812 BMSEN 19/0487/0490/0801
 1 0 00016 0 05 0510+00
 TR FISHING C
 0490/0801 BMSBG 19/0487/0490/0801

108864 FT 1 0 00016 0 05 0501+92
 5 0490/0000 FISHING CREEK
 ORANGE T
 LENGTH(AH 2238 BK 2903)

DIR: B TOTAL LEN: 34.935 MI. DIST: 03-1 SR: 487
 LEFT MUN: ORANGE T RIGHT MUN: ORANGE T

MOORES RD (T563)	0480/2080	==			
			==	0480/1430	MOORES RD (T563)
1 0 00016 0 05 0472+90	105960 FT			105961 FT	MOORES RD (T563)
SAVAGE HOLLOW RD (T664)	0480/0000	==	==	5 0480/0000	LENGTH(AH 2903 BK 1762)
LODGE RD (T563)	0470/1121	==			
	104198 FT			104199 FT	1 0 00016 0 05 0455+30 UNT FISHING CREEK STRUCTURE LENGTH 9 FT BMSID 19/0487/0470/0000
				5 0470/0000	LENGTH(AH 1762 BK 2890)
SAVAGE HILL RD (T810)	0460/1505	==			
NEYHART RD (T830)	0460/0860	==			
	101308 FT			101309 FT	1 0 00016 0 05 0426+40
				5 0460/0000	LENGTH(AH 2890 BK 2630)
NOR POLE RD (T572)	0450/1848	==			
ROHRSBURG RD (SR4041 SEG 0010/0000)	0450/1345	==			
				0450/1214	BMSEN 19/0487/0450/0968 1 0 00016 0 04 0407+55 FISHING CREEK
				0450/0968	BMSBG 19/0487/0450/0968
	098678 FT			098679 FT	1 0 00016 0 04 0397+90 NC SR 0487 SH
				5 0450/0000	LENGTH(AH 2630 BK 2840)
				0440/1939	ORANGE ORANGEVILLE B

DIR: B TOTAL LEN: 34.935 MI. DIST: 03-1 SR: 487
 LEFT MUN: ORANGE T RIGHT MUN: ORANGE T

BORO AL
 (BORO)
 1 0 00016 0 04 0369+68 0440/0163
 RICKETTS ST 095838 FT
 (BORO) 0440/0000

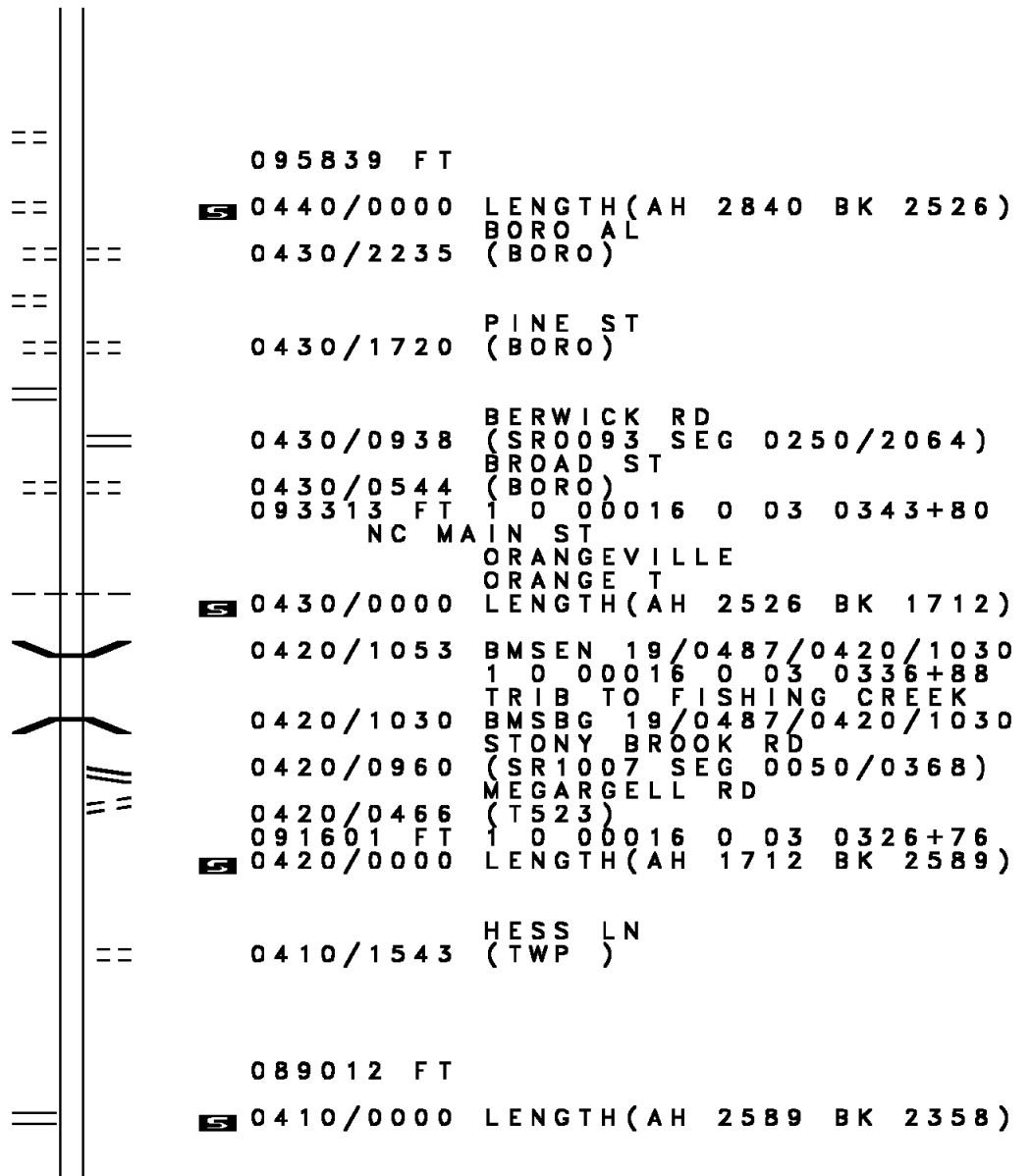
BORO AL
 (BORO) 0430/2005

MOUNT PLEASANT ST
 (SR4034 SEG 0030/2336) 0430/1380

093312 FT

091600 FT

1 0 00016 0 03 0300+99 089011 FT
 CHARMUND RD
 (SR4034 SEG 0010/0000) 0410/0000



DIR: B TOTAL LEN: 34.935 MI. DIST: 03-1 SR: 487
 LEFT MUN: ORANGE T RIGHT MUN: ORANGE T

086653 FT FISHING CREEK CAMPGROUN (PRDR) 0390/2315	== ==	086654 FT 1 0 00016 0 03 0277+02 S 0400/0000 LENGTH(AH 2358 BK 2594)
084059 FT FISHING CREEK CAMPGROUN (PRDR) 0380/1501	== ==	084060 FT 1 0 00016 0 03 0250+65 S 0390/0000 LENGTH(AH 2594 BK 2458)
081601 FT HAZEL LEE LN (TWP) 0370/0927	== ==	081602 FT 1 0 00016 0 03 0225+66 S 0380/0000 LENGTH(AH 2458 BK 1273)
	RBR / RBR /	0370/0234 BMSBN 19/0487/0370/0177 1 0 00016 0 02 0214+49 P3 STONY BROOK CREEK 0370/0177 BMSBG 19/0487/0370/0177 080329 FT 1 0 00016 0 02 0212+07 STONEY BROOK RD (SR1007 SEG 0010/0000)
080328 FT	== ==	S 0370/0000 LENGTH(AH 1273 BK 2400)
077928 FT	== ==	LEE RD (T490) 0360/0293 1 0 00016 0 02 0189+02 077929 FT S 0360/0000 LENGTH(AH 2400 BK 1401) ORANGE

DIR: B TOTAL LEN: 34.935 MI. DIST: 03-1 SR: 487
 LEFT MUN: ORANGE T RIGHT MUN: ORANGE T

1 0 00016 0 01 0180+19 076527 FT
 MAIN ST
 (T514) 0350/0000

EASY ST
 (SR1008 SEG 0010/0387) 0340/2027

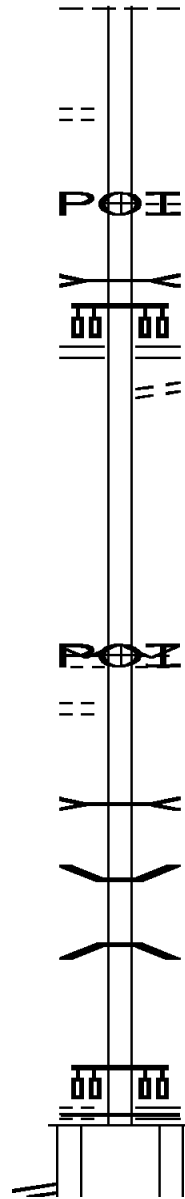
073563 FT

APPLE LN
 (PRDR) 0330/2224

071064 FT

MAIN ST
 (T514) 0330/0000

RAMP B SPUR RD
 (SR8004 SEG 0250/0000) 0321/1469



0350/0829 SCOTT T
 076528 FT

0350/0000 LENGTH(AH 1401 BK 2964)
 (APRA) STONY BROOK CIRC
 BROOK RD
 (BORO)
 T FISHG CK
 STRUCTURE LENGTH 11 FT
 BMSID 19/0487/0340/2106
 FOWLERSVILLE RD
 (SR1008 SEG 0010/0387)

0340/2262
 0340/2106
 0340/2027
 0340/1916 TO 1008/0010 SH
 (CONN)

073564 FT 1 0 00016 0 01 0150+46
 (APRA) BROOKSIDE VILLAG
 VILLAGE: LIGHTSTREET
 RIDGE RD
 (T481)
 0340/0000 LENGTH(AH 2964 BK 2499)

T FISHG CK
 STRUCTURE LENGTH 16 FT
 BMSID 19/0487/0330/1332

0330/0408 BMS EN 19/0487/0330/0269
 1 0 00016 0 01 0128+09
 OTHER RR
 0330/0269 BMSBG 19/0487/0330/0269
 071065 FT 1 0 00016 0 01 0125+54
 NC SR 0487 SH
 SAWMILL RD
 (SR1006 SEG 0010/0000)

0330/0000 MFC BEGIN = C
 LENGTH(AH 2499 BK 1802)

DIR: B TOTAL LEN: 34.935 MI. DIST: 03-1 SR: 487
 LEFT MUN: SCOTT T RIGHT MUN: SCOTT T

RAMP B RD (SR8004 SEG 0260/0000) 0321/1330	0320/1358	RAMP C RD (SR8004 SEG 0500/0409)
RAMP A RD (SR8004 SEG 0270/1152) 0321/1189	0320/1314	RAMP B RD (SR8004 SEG 0260/0000)
BMSEN 19/0487/0320/0720 0321/0975	0320/0991	BMSEN 19/0487/0320/0720
1 0 00016 0 01 0114+64		1 0 00016 0 01 0114+64
SR.0080		SR.0080
BMSBG 19/0487/0320/0720 0321/0704	0320/0720	BMSBG 19/0487/0320/0720
	0320/0559	FROM 8004/0750 SH (CONN)
		RAMP E RD (SR8004 SEG 0760/0000)
		RAMP D RD (SR8004 SEG 0750/1105)
RAMP E RD (SR8004 SEG 0760/0000)	0320/0477	
RAMP D RD (SR8004 SEG 0750/1105)		
0321/0488		
1 0 00016 0 01 0107+50 069263 FT	0320/0240	TO 8004/0760 SH (CONN)
VILLAGE: LIGHTSTREET	069263 FT	1 0 00016 0 01 0107+50
PAPER MILL RD (T485)		PAPER MILL RD (T485)
CENTRAL RD (T500)		CENTRAL RD (T500)
MFC BEGIN = C		MFC BEGIN = C
LENGTH(AH 1801 BK 3027) 0321/0000	0320/0000	LENGTH(AH 1802 BK 3027)
	0310/1160	GRAY ST (T509)
	0310/0340	AMANDA DR (PRDR)
	066236 FT	
1 0 00016 0 01 0077+12 066236 FT	0310/0000	LENGTH(AH 3027 BK 2804)
ARBUTUS PARK RD (T486)		SHANGRILA DR (PRDR)
0310/0000		
	0300/2709	

DIR: B TOTAL LEN: 34.935 MI. DIST: 03-1 SR: 487
 LEFT MUN: SCOTT T RIGHT MUN: SCOTT T

Stationing	Length	Segment	Notes
0300/1012			CRESTWOOD DR (T489)
063432 FT			SCOTT BLOOMSBURG TO
0300/0000			LENGTH (AH 2804 BK 3559)
			(APRA) BLOOMSBURG UNIVE
			SWISHER DR (PRDR)
0290/2740			
0290/2549			
0290/0387			
0290/0056			PED. WALKWAY
059873 FT			OP ID 19/0487/0290/0056
0290/0000			LENGTH (AH 3559 BK 1317)
0280/0984			PENN ST (TOWN)
0280/0401			
0280/0094			
058556 FT			
058556 FT			1 0 00016 0 00 0000+00
			NC LIGHT STREET RD
			SECOND ST (TOWN)
0280/0000			INTER-BK EAST ST
058556 FT			(SR0011 SEG 0150/0000)
7262/0000			LTH AH 001317 BK 001971
			INTER-AHD EAST ST
			(SR0011 SEG 0160/0000)
			COLUMBIA BLVD
			(SR0011 SEG 0161/0000)
			(SR0011 SEG 0160/0000)
0260/0363			
0260/0299			(AAR 265982H) #TRKS 01

DIR: B TOTAL LEN: 34.935 MI. DIST: 03-1 SR: 487
 LEFT MUN: BLOOMSBURG TO RIGHT MUN: BLOOMSBURG TO

TOWN AL
 (TOWN)

0260/0281
 058193 FT



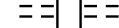
0260/0281
 058193 FT 1 0 00283 0 03 0577+23
 NC EAST ST
 SEVENTH ST
 (SR1004 SEG 0010/0000)

SEVENTH ST
 (TOWN)

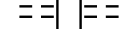
0260/0000



0260/0000 LENGTH(AH 0363 BK 1527)
 PEACH AV



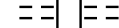
0250/1291 (TOWN)
 EIGHTH ST



0250/1072 (TOWN)
 CANAL ST



0250/0842 (TOWN)
 NC POPLAR ST



0250/0575 (TOWN)
 NINTH ST

TENTH ST
 (TOWN)

0250/0232
 056666 FT



0250/0016 BMS EN 19/0487/0250/0000
 056666 FT 1 0 00283 0 03 0561+91
 KINNEY RUN



0250/0000 LENGTH(AH 1527 BK 1505)
 BMSBG 19/0487/0250/0000



055161 FT



055161 FT 1 0 00283 0 03 0546+95
 NC FERRY RD
 AIRPORT RD

FORT MCCLURE BL
 (TOWN)

0240/0000



0240/0000 LENGTH(AH 1505 BK 2045)
 0230/1971 BMS EN 19/0487/0230/0625



0230/1301 MFC BEGIN = C
 BLOOMSBURG
 CATAWISSA T



0230/0625 0 0 0000 0 00 0000+00
 N. BR. SUSQ. RIVER
 BMSBG 19/0487/0230/0625



053116 FT



053116 FT 1 0 00283 0 03 0524+25
 MAINVILLE DR



0230/0000 LENGTH(AH 2045 BK 2820)
 T. SUSQ. RIVER



0220/2754 STRUCTURE LENGTH 13 FT
 BMSID 19/0487/0220/2754



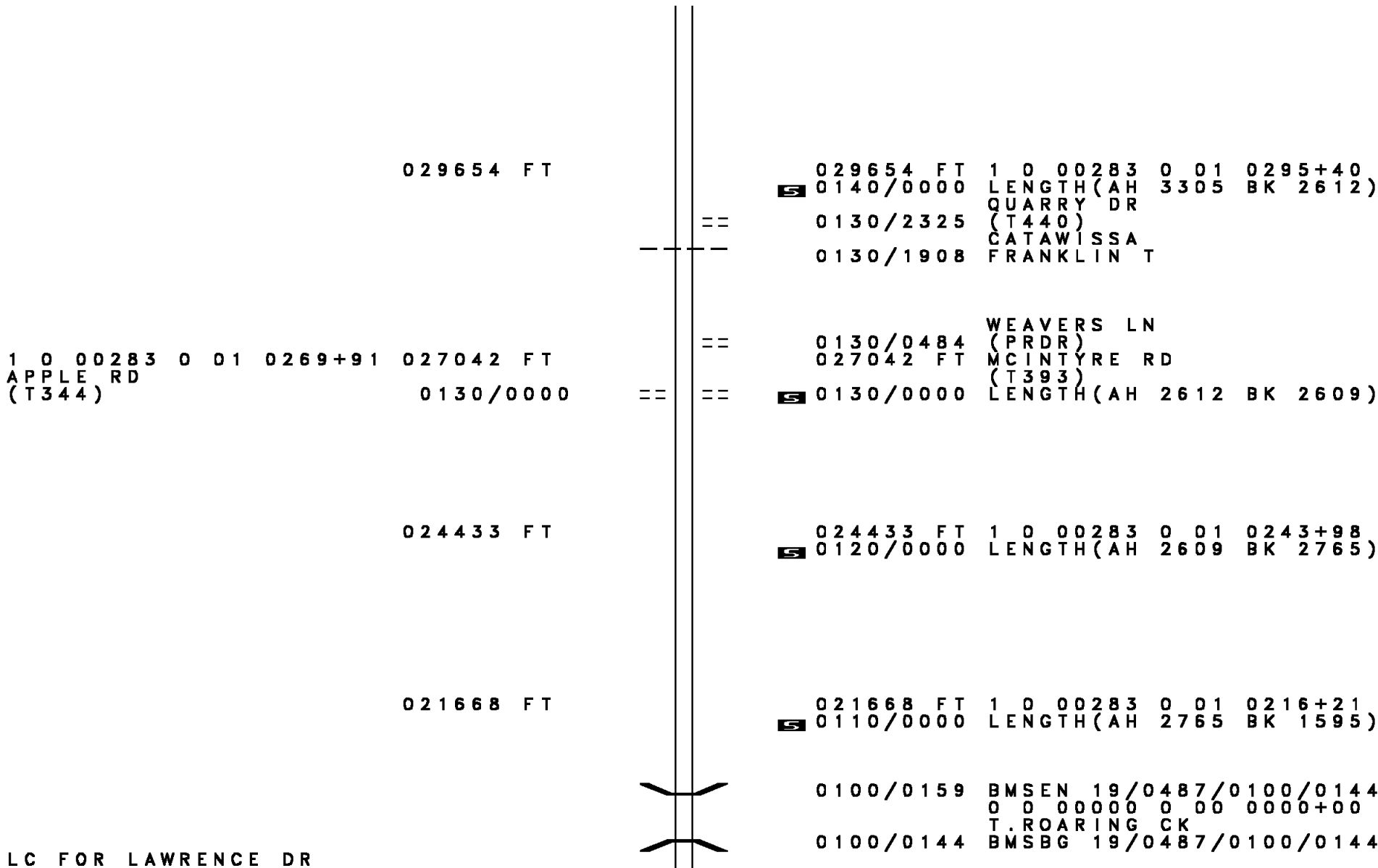
DIR: B TOTAL LEN: 34.935 MI. DIST: 03-1 SR: 487
 LEFT MUN: CATAWISSA T RIGHT MUN: CATAWISSA T

050296 FT		050296 FT 1 0 00283 0 02 0496+16 S 0220/0000 LENGTH(AH 2820 BK 2761)
	==	0210/1068 W HILLCREST DR (SR2020 SEG 0010/0000)
1 0 00283 0 02 0468+65 047535 FT BREEZEE KNOLLS DR (T430)	==	047535 FT S 0210/0000 LENGTH(AH 2761 BK 3120)
HOLLOW RD (SR3016 SEG 0100/1743)	==	0200/1552 DEER RD (T407)
044415 FT		044415 FT 1 0 00283 0 02 0438+09 S 0200/0000 LENGTH(AH 3120 BK 2501)
041914 FT		041914 FT 1 0 00283 0 02 0413+59 S 0190/0000 LENGTH(AH 2501 BK 2511)
039403 FT		039403 FT 1 0 00283 0 02 0389+00

DIR: B TOTAL LEN: 34.935 MI. DIST: 03-1 SR: 487
 LEFT MUN: CATAWISSA T RIGHT MUN: CATAWISSA T

Stationing / Description	Length / Description	Stationing / Description
	0180/0000 LENGTH(AH 2511 BK 2525)	
036878 FT	036878 FT 1 0 00283 0 02 0364+27	
	0170/0000 LENGTH(AH 2525 BK 2184)	
ROCKY LN (TWP)	0160/0451	
	034694 FT	
	034694 FT 1 0 00283 0 02 0342+88	
	MFC BEGIN = D	
	CATAWISSA	
	CATAWISSA B	
	0160/0000 LENGTH(AH 2184 BK 1735)	
DENT AV (BORO)	0150/1308	
WILLITS AV (BORO)	0150/0760	
FOURTH ST (BORO)	0150/0734	
	NC MERCERON ST	
	PINE ST	
	(BORO)	
	0150/0516	
	FISHER AV	
	(BORO)	
QUINN AV (BORO)	0150/0268	
	0150/0183	
	BALSHI AV	
	(BORO)	
	NC FOURTH ST	
1 0 00283 0 02 0325+94	032959 FT	
MAIN ST (SR0042 SEG 0370/0000)	032959 FT	
FOURTH ST (BORO)	0150/0000	
	032959 FT	
	0150/0000	
	032959 FT	
	7142/0000	
	INTER-AHD	
	LTH AH 003686 BK 003305	
	NUMIDIA DR (SR0042 SEG 0340/0540)	
	NUMIDIA DR (SR0042 SEG 0340/0540)	
	0140/3305 CATAWISSA T	
LONGWOODS RD (T395)	0140/3181	

DIR: B TOTAL LEN: 34.935 MI. DIST: 03-1 SR: 487
 LEFT MUN: CATAWISSA T RIGHT MUN: CATAWISSA T



LC FOR LAWRENCE DR

DIR: B TOTAL LEN: 34.935 MI. DIST: 03-1 SR: 487
 LEFT MUN: FRANKLIN T RIGHT MUN: FRANKLIN T

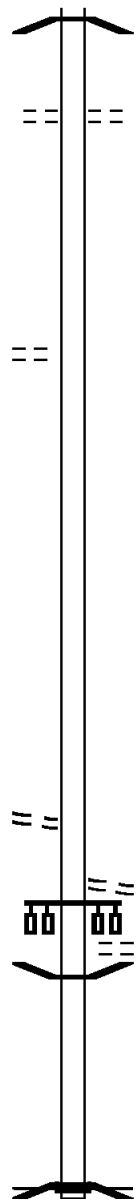
Stationing	Description	Length	Notes
0200+61	LAWRENCE DR (T338)	0100/0116 020073 FT	0100/0000 LENGTH(AH 1595 BK 2634)
0173+92	ORCHARD DR (SR3003 SEG 0090/0000)	017439 FT 0090/0000	017439 FT ASHTON HOLLOW RD (SR3003 SEG 0090/0000) 0090/0000 LENGTH(AH 2634 BK 1593)
0157+95		015846 FT	015846 FT 1 0 00283 0 00 0157+95 0080/0000 LENGTH(AH 1593 BK 2470)
0133+50	SHADY CREEK DR (T320)	0070/0133 013376 FT	0070/0084 BMSBG 19/0487/0070/0000 013376 FT 1 0 00283 0 00 0133+50 ROARING CRK 0070/0000 LENGTH(AH 2470 BK 1330)
0120+12		012046 FT	012046 FT 1 0 00283 0 00 0120+12 BETHEL RD (T320) 0060/0000 LENGTH(AH 1330 BK 2629)
0095+32		0050/0173	0050/0173 BMSBG 19/0487/0050/0156 1 0 00283 0 00 0095+32 T. ROARING CK

DIR: B TOTAL LEN: 34.935 MI. DIST: 03-1 SR: 487
 LEFT MUN: FRANKLIN T RIGHT MUN: FRANKLIN T

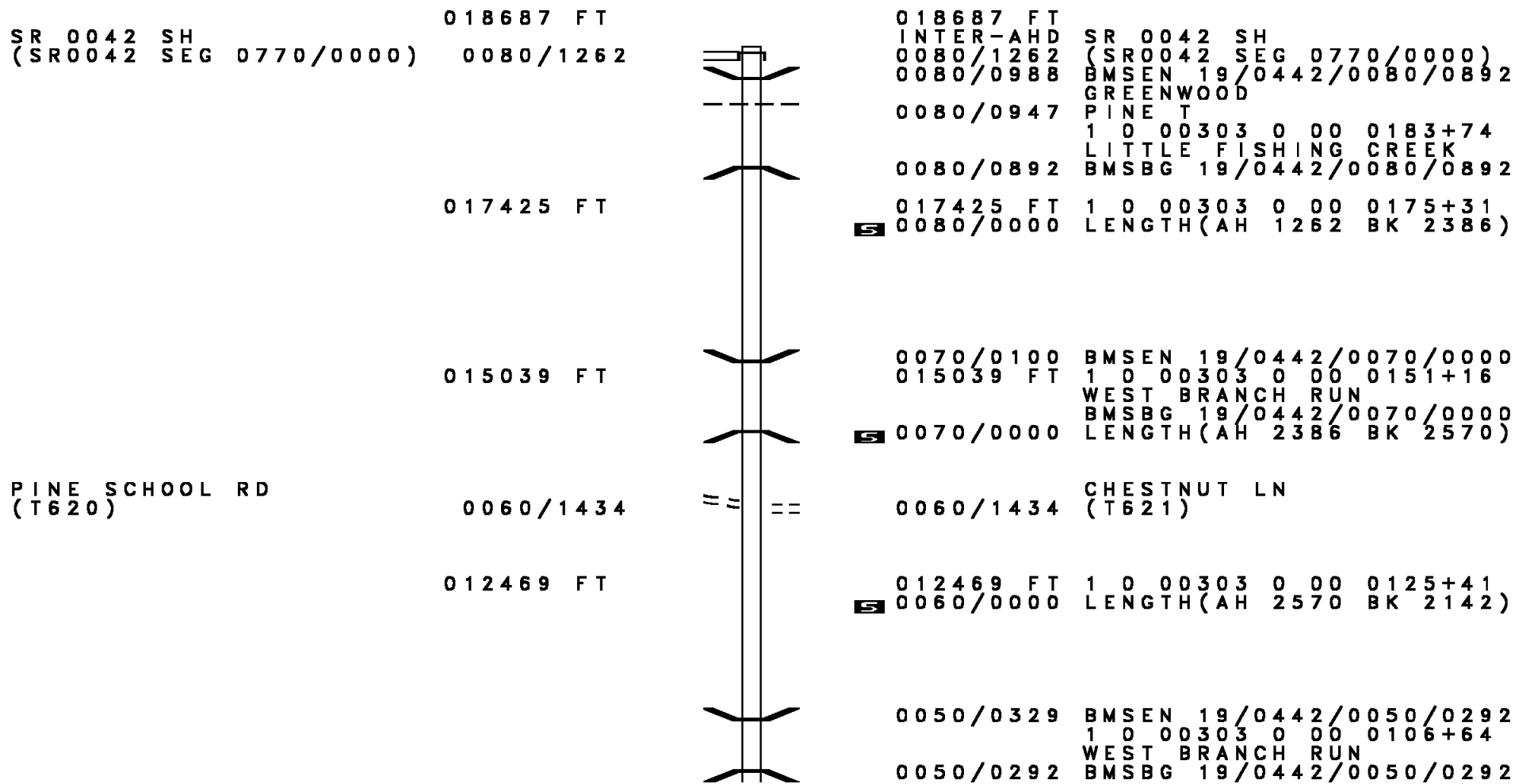
KRICK RD
(T369)

REEDER DR
(T344)

009417 FT	==	0050/0156 BMSBG 19/0487/0050/0156 009417 FT 1 0 00283 0 00 0093+93 HEMLOCK RD (T314)
	==	5 0050/0000 LENGTH(AH 2629 BK 1858)
007559 FT		007559 FT 1 0 00283 0 00 0075+41
		5 0040/0000 LENGTH(AH 1858 BK 2490)
0030/1615	==	
005069 FT		005069 FT 1 0 00283 0 00 0050+57
		5 0030/0000 LENGTH(AH 2490 BK 2538)
002531 FT		002531 FT 1 0 00283 0 00 0025+25
		5 0020/0000 LENGTH(AH 2538 BK 2531)
0010/1287	==	
	==	0010/0975 PARK DR (T318) KNOEBELS PY (T319)
000000 FT	==	0010/0443 BMSEN 19/0487/0010/0000 0010/0082 1 0 00283 0 00 0000+00 000000 FT NC SOUTHERN DR INTER-BK VALLEY AV (SR0487 SEG 0110/1622) S. BR. ROARING BMSBG 19/0487/0010/0000 MFC BEGIN = C BK-NORTHUMBERLAND (49)
		5 0010/0000 LENGTH(AH 2531 BK 0000)



DIR: B TOTAL LEN: 3.539 MI. DIST: 03-1 SR: 442
 LEFT MUN: GREENWOOD T RIGHT MUN: GREENWOOD T



DIR: B TOTAL LEN: 3.539 MI. DIST: 03-1 SR: 442
 LEFT MUN: PINE T RIGHT MUN: PINE T

Stationing	Description	Length	Start Station	End Station	Notes
0103+94	SHINGLE RUN RD (T460)	0050/0000	010327	010327	LENGTH(AH 2142 BK 3388)
006939		0040/0000	006939	0070+02	LENGTH(AH 3388 BK 2426)
004513		0030/0000	004513	0044+50	CHESTNUT LN (T621) LENGTH(AH 2426 BK 2080)
		0020/1728			MAPLE RIDGE RD (T619)
002433	PINE SUMMIT RD (SR4029 SEG 0010/0000)	0020/0000	002433	0024+32	BRANCH RD (T635) LENGTH(AH 2080 BK 2433)
000000		0010/0000	000000	0000+00	INTER-BK SR 0442 SH (SR0442 SEG 0300/1410) MFC BEGIN = D BK-LYCOMING (41) LENGTH(AH 2433 BK 0000)

EXTRACT DATE: 12/18/2023 ROADWAY MANAGEMENT SYSTEM PAGE NUMBER: 90
 PRINT DATE: 12/19/2023 SLD COUNTY/SR - ANNUAL PRINT COUNTY: COLUMBIA
 DIR: B TOTAL LEN: 19.948 MI. DIST: 03-1 SR: 339
 LEFT MUN: MIFFLIN T RIGHT MUN: MIFFLIN T

105323 FT

105323 FT AH-LUZERNE (40)
 INTER-AHD SR 0339 SH
 0450/2707 (SR0339 SEG 0010/0000)

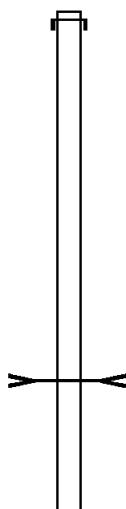
102616 FT

102616 FT 2 0 19020 0 01 0600+07
 0450/0000 LENGTH(AH 2707 BK 2006)





DRAINAGE
 STRUCTURE LENGTH 16 FT
 0440/0976 BMSID 19/0339/0440/0976

100610 FT

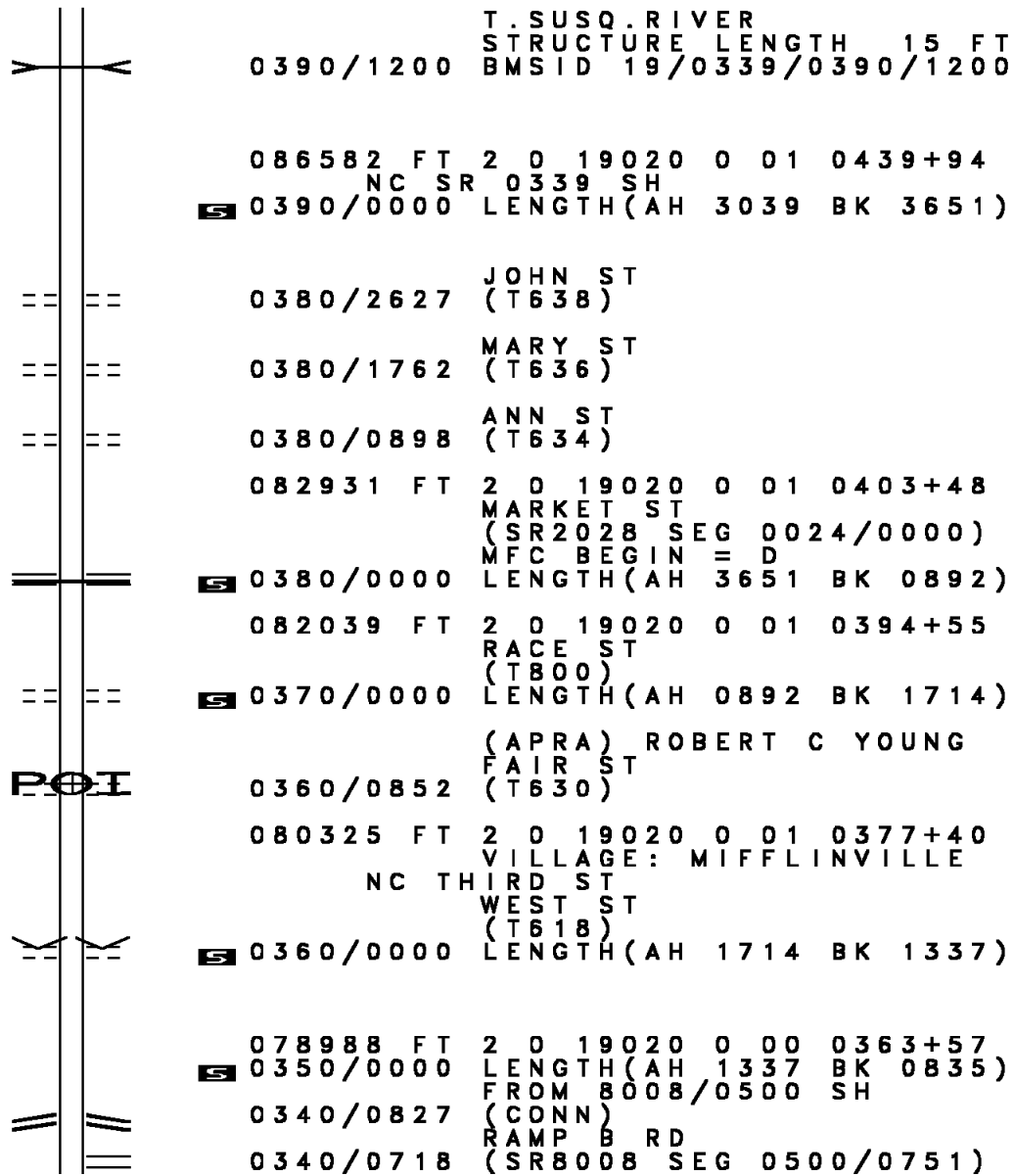
100610 FT 2 0 19020 0 01 0580+03
 0440/0000 LENGTH(AH 2006 BK 2965)



DIR: B TOTAL LEN: 19.948 MI. DIST: 03-1 SR: 339
 LEFT MUN: MIFFLIN T RIGHT MUN: MIFFLIN T

		0430/0068	BMS EN 19/0339/0430/0046
			2 0 19020 0 01 0550+88
			NO UNDERPASS INFORMATIO
097645 FT		0430/0046	BMSBG 19/0339/0430/0046
		097645 FT	2 0 19020 0 01 0550+41
			SMITH HOLLOW RD
			(SR2017 SEG 0050/3186)
		0430/0000	LENGTH(AH 2965 BK 1944)
		0420/1580	(AAR 517878M)#TRKS 01
095701 FT		095701 FT	2 0 19020 0 01 0531+01
		0420/0000	LENGTH(AH 1944 BK 3023)
092678 FT		092678 FT	2 0 19020 0 01 0500+82
		0410/0000	LENGTH(AH 3023 BK 3057)
089621 FT		0400/0736	T SUSQ RIVER
			STRUCTURE LENGTH 10 FT
			BMSID 19/0339/0400/0736
		089621 FT	2 0 19020 0 01 0470+29
		0400/0000	LENGTH(AH 3057 BK 3039)

DIR: B TOTAL LEN: 19.948 MI. DIST: 03-1 SR: 339
 LEFT MUN: MIFFLIN T RIGHT MUN: MIFFLIN T



086582 FT

T. SUSQ. RIVER
 STRUCTURE LENGTH 15 FT
 0390/1200 BMSID 19/0339/0390/1200

086582 FT 2 0 19020 0 01 0439+94
 NC SR 0339 SH
 0390/0000 LENGTH(AH 3039 BK 3651)

082931 FT

0380/2627 JOHN ST (T638)
 0380/1762 MARY ST (T636)
 0380/0898 ANN ST (T634)

082931 FT 2 0 19020 0 01 0403+48
 MARKET ST (SR2028 SEG 0024/0000)
 MFC BEGIN = D
 0380/0000 LENGTH(AH 3651 BK 0892)

082039 FT

082039 FT 2 0 19020 0 01 0394+55
 RACE ST (T800)
 0370/0000 LENGTH(AH 0892 BK 1714)

POI

080325 FT

(APRA) ROBERT C YOUNG
 FAIR ST (T630)
 0360/0852
 080325 FT 2 0 19020 0 01 0377+40
 VILLAGE: MIFFLINVILLE
 NC TH IRD ST WEST ST (T618)
 0360/0000 LENGTH(AH 1714 BK 1337)

078988 FT

078988 FT 2 0 19020 0 00 0363+57
 0350/0000 LENGTH(AH 1337 BK 0835)
 FROM 8008/0500 SH
 0340/0827 (CONN)
 RAMP B RD
 0340/0718 (SR8008 SEG 0500/0751)

TO 8008/0250 SH (CONN)

0340/0827

EXTRACT DATE: 12/18/2023
PRINT DATE: 12/19/2023

ROADWAY MANAGEMENT SYSTEM
SLD COUNTY/SR - ANNUAL PRINT

PAGE NUMBER: 87
COUNTY: COLUMBIA

DIR: B TOTAL LEN: 19.948 MI.
LEFT MUN: MIFFLIN T

DIST: 03-1 SR: 339
RIGHT MUN: MIFFLIN T

FROM 8008/0010 SH
(CONN)

0340/0027
078153 FT

2 0 19020 0 00 0352+58
PEEWEE HILL RD
(SR2020 SEG 0130/2171)

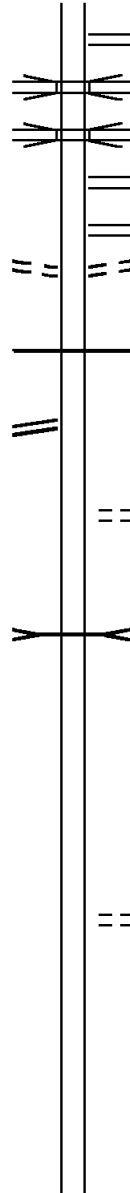
077917 FT
0330/0000

076648 FT

073750 FT

072258 FT

070553 FT



0340/0705 RAMP A RD
(SR8008 SEG 0250/0000)
S.R.0080WBL

0340/0507 OP ID 19/0080/2415/1185
SR 0080

0340/0370 OP ID 19/0080/2414/1267
RAMP D RD

0340/0145 (SR8008 SEG 0010/0763)
RAMP C RD

0340/0123 (SR8008 SEG 0750/0000)
TO 8008/0750 SH

0340/0027 (CONN)
2 0 19020 0 00 0354+94
MFC BEGIN = C

0340/0000 LENGTH(AH 0835 BK 0236)
077917 FT

0330/0000 LENGTH(AH 0236 BK 1269)

0320/0150 ATEN RD
(T417)
2 0 19021 0 01 0246+84
TENMILE RUN

0320/0000 STRUCTURE LENGTH 33 FT
BMSID 19/0339/0320/0000
LENGTH(AH 1269 BK 2898)

073750 FT 2 0 19021 0 01 0217+30
RYMAN RD
(T415)

0310/0000 LENGTH(AH 2898 BK 1492)

072258 FT 2 0 19021 0 01 0202+40

0300/0000 LENGTH(AH 1492 BK 1705)

070553 FT 2 0 19021 0 00 0184+95

0290/0000 LENGTH(AH 1705 BK 1506)

DIR: B TOTAL LEN: 19.948 MI. DIST: 03-1 SR: 339
LEFT MUN: MIFFLIN T RIGHT MUN: MIFFLIN T

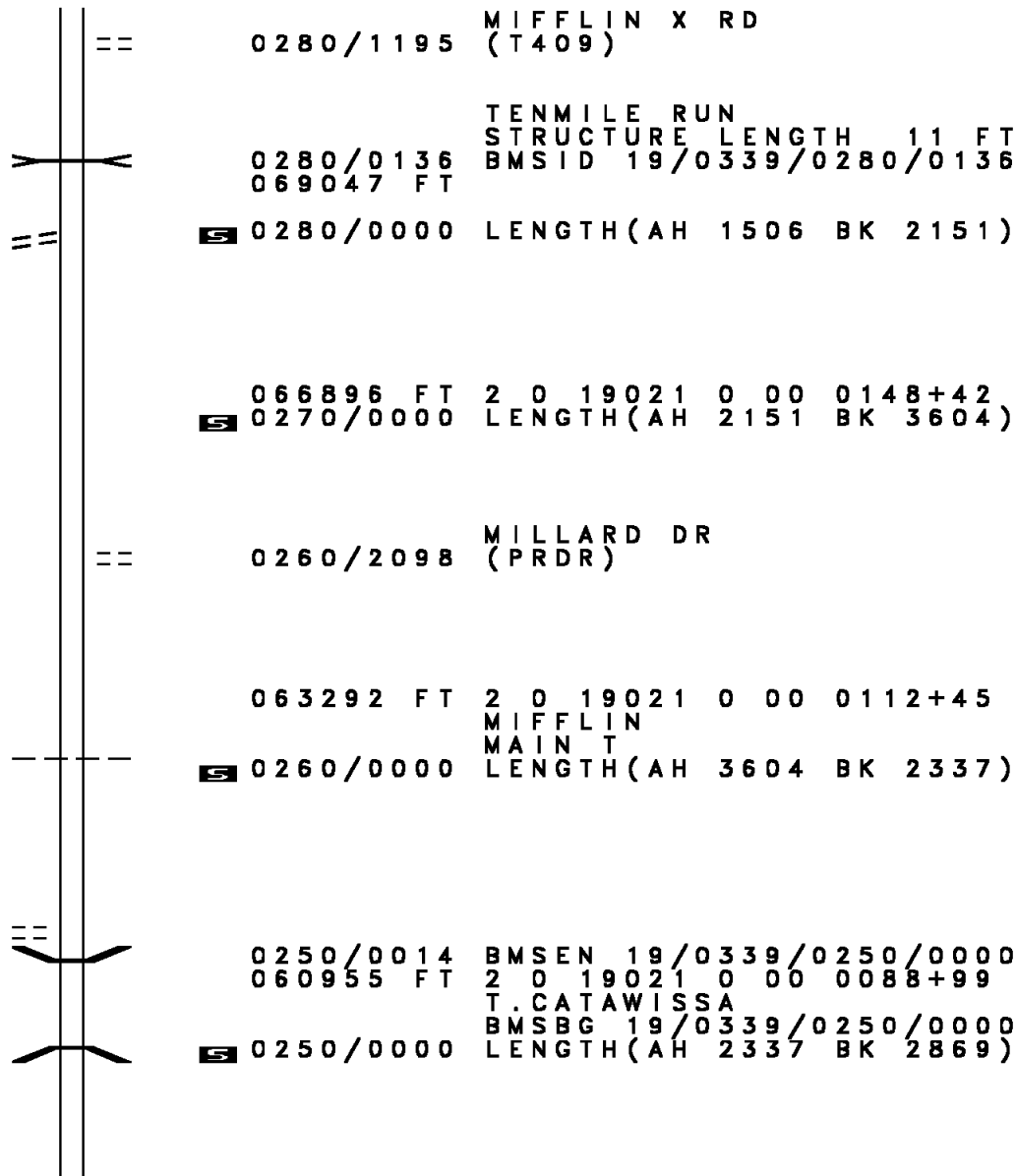
2 0 19021 0 00 0169+89 069047 FT
HOUCK HOLLOW RD
(T820) 0280/0000

066896 FT

063292 FT

BROOKSIDE RD
(T556) 0250/0464

060955 FT



0280/1195 MIFFLIN X RD
(T409)

0280/0136 TENMILE RUN
069047 FT STRUCTURE LENGTH 11 FT
BMSID 19/0339/0280/0136

5 0280/0000 LENGTH(AH 1506 BK 2151)

5 066896 FT 2 0 19021 0 00 0148+42
0270/0000 LENGTH(AH 2151 BK 3604)

0260/2098 MILLARD DR
(PRDR)

063292 FT 2 0 19021 0 00 0112+45
MIFFLIN
MAIN T
5 0260/0000 LENGTH(AH 3604 BK 2337)

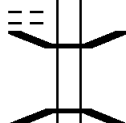
0250/0014 BMSEN 19/0339/0250/0000
060955 FT 2 0 19021 0 00 0088+99
T. CATAWISSA
5 0250/0000 BMSBG 19/0339/0250/0000
LENGTH(AH 2337 BK 2869)

DIR: B TOTAL LEN: 19.948 MI. DIST: 03-1 SR: 339
 LEFT MUN: MAIN T RIGHT MUN: MAIN T

MT PINK RD
 (T409)

058086 FT

0230/2800



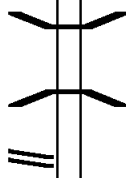
058086 FT 2 0 19021 0 00 0060+42
 0240/0000 LENGTH(AH 2869 BK 3145)

0230/2326 BMS EN 19/0339/0230/2314
 2 0 19021 0 00 0052+15
 T. CATAWISSA
 0230/2314 BMSBG 19/0339/0230/2314

054941 FT

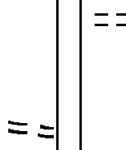
054941 FT 2 0 19021 0 00 0028+96
 0230/0000 LENGTH(AH 3145 BK 2890)

2 0 19021 0 00 0000+00 052051 FT
 MAINVILLE DR
 (SR2009 SEG 0010/0000) 0220/0000



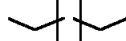
0220/0475 BMS EN 19/0339/0220/0447
 2 0 19021 0 00 0004+48
 TR. CATAWISSA CREEK
 0220/0447 BMSBG 19/0339/0220/0447
 052051 FT
 NC MAIN MIFFLIN DR
 0220/0000 LENGTH(AH 2890 BK 1552)

1 0 00415 0 01 0224+35 050499 FT
 MOUNTAIN RD
 (T403) 0210/0000



0210/0929 FIRE HALL LN
 (T415)
 050499 FT
 0210/0000 LENGTH(AH 1552 BK 2665)

047834 FT



047834 FT 1 0 00415 0 01 0250+99
 VILLAGE: MAINVILLE

DIR: B TOTAL LEN: 19.948 MI. DIST: 03-1 SR: 339
 LEFT MUN: MAIN T RIGHT MUN: MAIN T

FISHER RUN RD
 (T468)

0190/2000 ==

0200/0000 LENGTH(AH 2665 BK 2294)

045540 FT

045540 FT 1 0 00415 0 01 0273+89
 0190/0000 LENGTH(AH 2294 BK 2026)

043514 FT

043514 FT 1 0 00415 0 01 0294+00
 0180/0000 LENGTH(AH 2026 BK 1152)
 0170/0639 BMSSEN 19/0339/0170/0612
 1 0 00415 0 01 0299+28

0170/0612 SCOTCH RUN
 BMSBG 19/0339/0170/0612
 NC MA INVILLE DR

0170/0463 FULL-MILL HILL RD
 (SR2022 SEG 0010/0000)

IRON BRIDGE RD
 (T413)

0170/0065 ==
 042362 FT

042362 FT 1 0 00415 0 01 0305+61
 0170/0000 LENGTH(AH 1152 BK 2383)
 MAIN
 0160/1876 BEAVER T

039979 FT

039979 FT 1 0 00415 0 02 0329+14
 0160/0000 LENGTH(AH 2383 BK 2365)

037614 FT

0150/0167 BMSSEN 19/0339/0150/0000
 037614 FT 1 0 00415 0 02 0351+16
 CATAWISSA CK
 BMSBG 19/0339/0150/0000
 0150/0000 LENGTH(AH 2365 BK 2512)

DIR: B TOTAL LEN: 19.948 MI. DIST: 03-1 SR: 339
 LEFT MUN: BEAVER T RIGHT MUN: BEAVER T

035102 FT

035102 FT 1 0 00415 0 02 0378+48
 0140/0000 LENGTH(AH 2512 BK 2073)

033029 FT

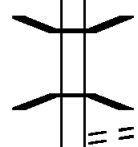
033029 FT 1 0 00415 0 02 0400+00
 0130/0000 LENGTH(AH 2073 BK 2489)

030540 FT

030540 FT 1 0 00415 0 02 0424+21
 0120/0000 LENGTH(AH 2489 BK 2862)

027678 FT

027678 FT 1 0 00415 0 02 0452+90
 0110/0000 LENGTH(AH 2862 BK 2790)

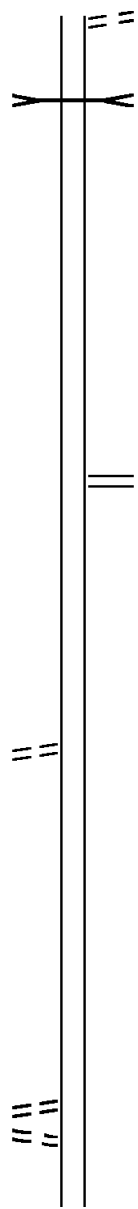


024888 FT

0100/0817 BMS EN 19/0339/0100/0748
 1 0 00415 0 02 0472+79
 CATAWISSA CREEK
 0100/0748 BMSBG 19/0339/0100/0748
 CREEKSIDE LN
 (T624)
 0100/0610
 024888 FT 1 0 00415 0 02 0480+99
 0100/0000 LENGTH(AH 2790 BK 3750)

DOG TOWN RD

DIR: B TOTAL LEN: 19.948 MI. DIST: 03-1 SR: 339
 LEFT MUN: BEAVER T RIGHT MUN: BEAVER T



0090/2581 (T630)
 BEAVER RUN
 STRUCTURE LENGTH 27 FT
 0090/2117 BMSID 19/0339/0090/2117

021138 FT

021138 FT 1 0 00415 0 03 0517+99
 0090/0000 LENGTH(AH 3750 BK 1657)

019481 FT

019481 FT 1 0 00415 0 03 0534+54
 MOUNTAIN SHADOW LN
 (SR2026 SEG 0010/0000)
 0080/0000 LENGTH(AH 1657 BK 2726)

1 0 00415 0 03 0561+75 016755 FT
 LONG HOLLOW RD
 (T367) 0070/0000

016755 FT
 0070/0000 LENGTH(AH 2726 BK 2963)

013792 FT

013792 FT 1 0 00415 0 03 0591+35
 0060/0000 LENGTH(AH 2963 BK 2849)

GREENHOUSE RD
 (T620) 0050/1596
 LC FOR GREENHOUSE RD
 (CONN) 0050/1272

DIR: B TOTAL LEN: 19.948 MI. DIST: 03-1 SR: 339
LEFT MUN: BEAVER T RIGHT MUN: BEAVER T

010943 FT

010943 FT 1 0 00415 0 03 0619+82
S 0050/0000 LENGTH(AH 2849 BK 3017)

007926 FT

007926 FT 1 0 00415 0 03 0649+97
S 0040/0000 LENGTH(AH 3017 BK 3018)

004908 FT

004908 FT 1 0 00415 0 03 0680+13
S 0030/0000 LENGTH(AH 3018 BK 2921)

CRANBERRY RUN RD
(T365)

0020/0383
001987 FT

==

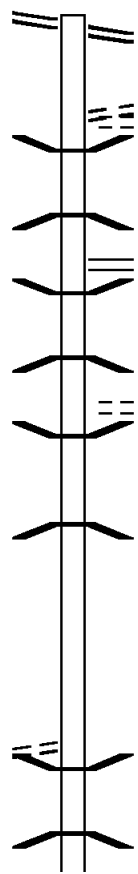
001987 FT 1 0 00415 0 03 0709+32
S 0020/0000 LENGTH(AH 2921 BK 1987)

000000 FT

0010/0018 BUCKS MOUNTAIN RD
000000 FT (SR2030 SEG 0010/0148)
1 0 00415 0 03 0729+18
NC STATE RD
INTER-BK CREEK RD
(SR0339 SEG 0250/2132)
MFC BEGIN = D
BK-SCHUYLKILL (53)
S 0010/0000 LENGTH(AH 1987 BK 0000)

DIR: B TOTAL LEN: 16.689 MI. DIST: 03-1 SR: 254
 LEFT MUN: BENTON T RIGHT MUN: BENTON T

SR 0487 SH 088119 FT
 (SR0487 SEG 0630/0205) 0380/1482



088119 FT SR 0487 SH
 0380/1482 (SR0487 SEG 0630/0205)
 (SR 0254 AND 0487)
 (CONN)
 MAPLE GROVE RD
 (T608)
 0380/1207 BMSBN 19/0254/0380/1152
 0380/1173 1 0 00249 0 01 0932+65
 T FISHING CK
 0380/1152 BMSBG 19/0254/0380/1152
 FISHING CR PARK AND RID
 0380/1025 (SR9502 SEG 0010/0000)
 0380/0616 BMSBN 19/0254/0380/0498
 0 0 00000 0 00 0000+00
 FISHING CK
 0380/0498 BMSBG 19/0254/0380/0498
 STEINRUCK RD
 0380/0417 (T668)
 0380/0014 BMSBN 19/0254/0380/0000
 086637 FT 1 0 00249 0 01 0921+38
 CULLEY RUN
 BMSBG 19/0254/0380/0000
 0380/0000 LENGTH(AH 1482 BK 3608)

086637 FT

CULLY RUN RD
 (T686)

0370/0955

0370/0749 BMSBN 19/0254/0370/0736
 1 0 00249 0 01 0892+66
 CULLEY RUN
 0370/0736 BMSBG 19/0254/0370/0736

DIR: B TOTAL LEN: 16.689 MI. DIST: 03-1 SR: 254
 LEFT MUN: BENTON T RIGHT MUN: BENTON T

1 0 00249 0 01 0885+20 083029 FT
 GORDON RD
 (T661) 0370/0000

083029 FT
 0370/0000 LENGTH(AH 3608 BK 3367)

0360/1898 BENTON FISHING CREEK T

LC FOR 0 BRIAN HILL RD
 (CONN) 0360/0164
 1 0 00249 0 01 0852+00 079662 FT
 0 BRIAN HILL RD
 (T678) 0360/0000

079662 FT
 0360/0000 LENGTH(AH 3367 BK 2197)
 0350/1976 FISHING CREEK GREENWOOD T

077465 FT

077465 FT 1 0 00249 0 01 0829+91
 0350/0000 LENGTH(AH 2197 BK 2371)

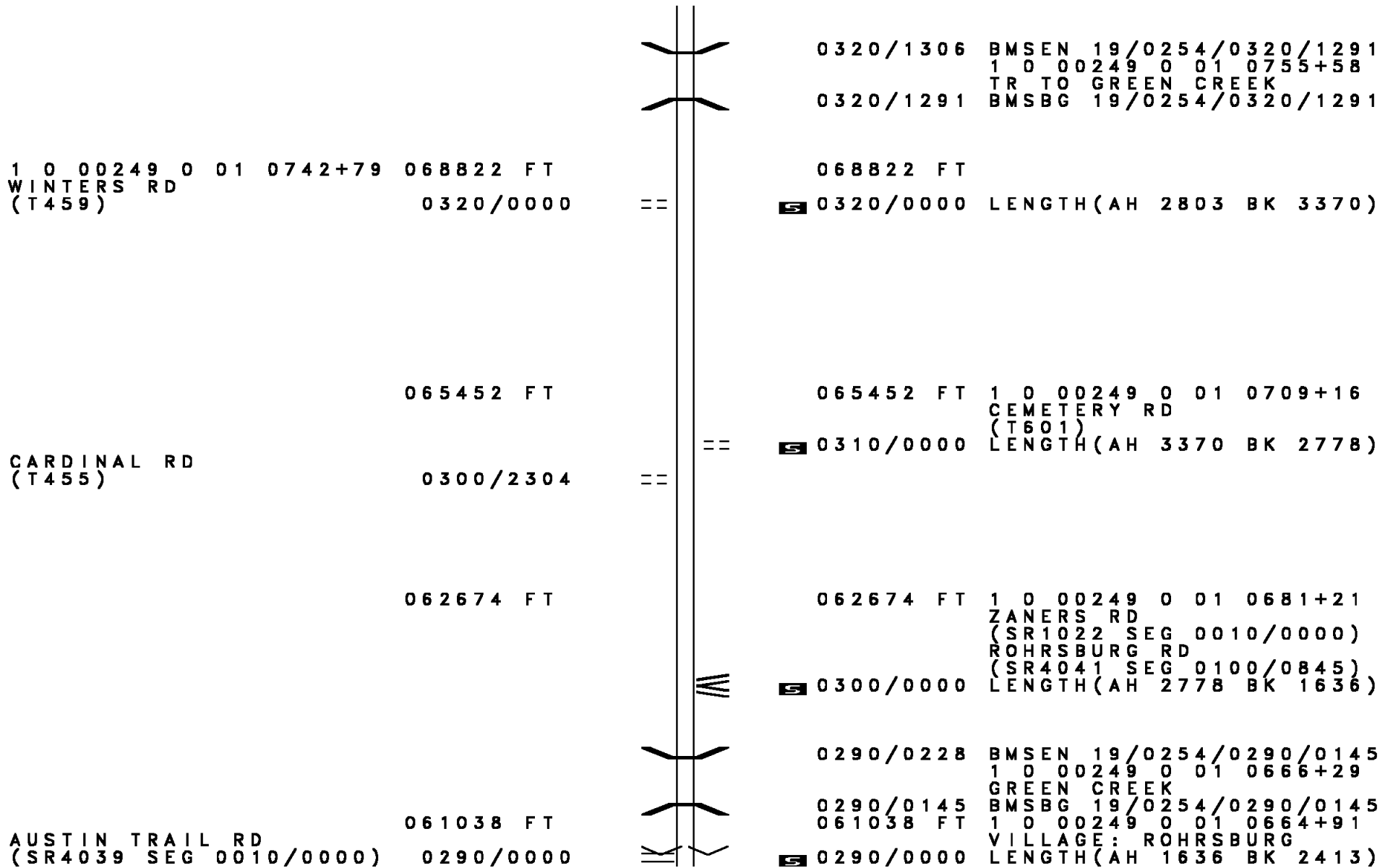
075094 FT

0340/0049 KELLER RD (T651)
 075094 FT 1 0 00249 0 01 0805+52
 0340/0000 LENGTH(AH 2371 BK 3469)

1 0 00249 0 01 0770+93 071625 FT
 GREEN CREEK RD
 (SR4045 SEG 0010/0000) 0330/0000

071625 FT
 0330/0000 LENGTH(AH 3469 BK 2803)

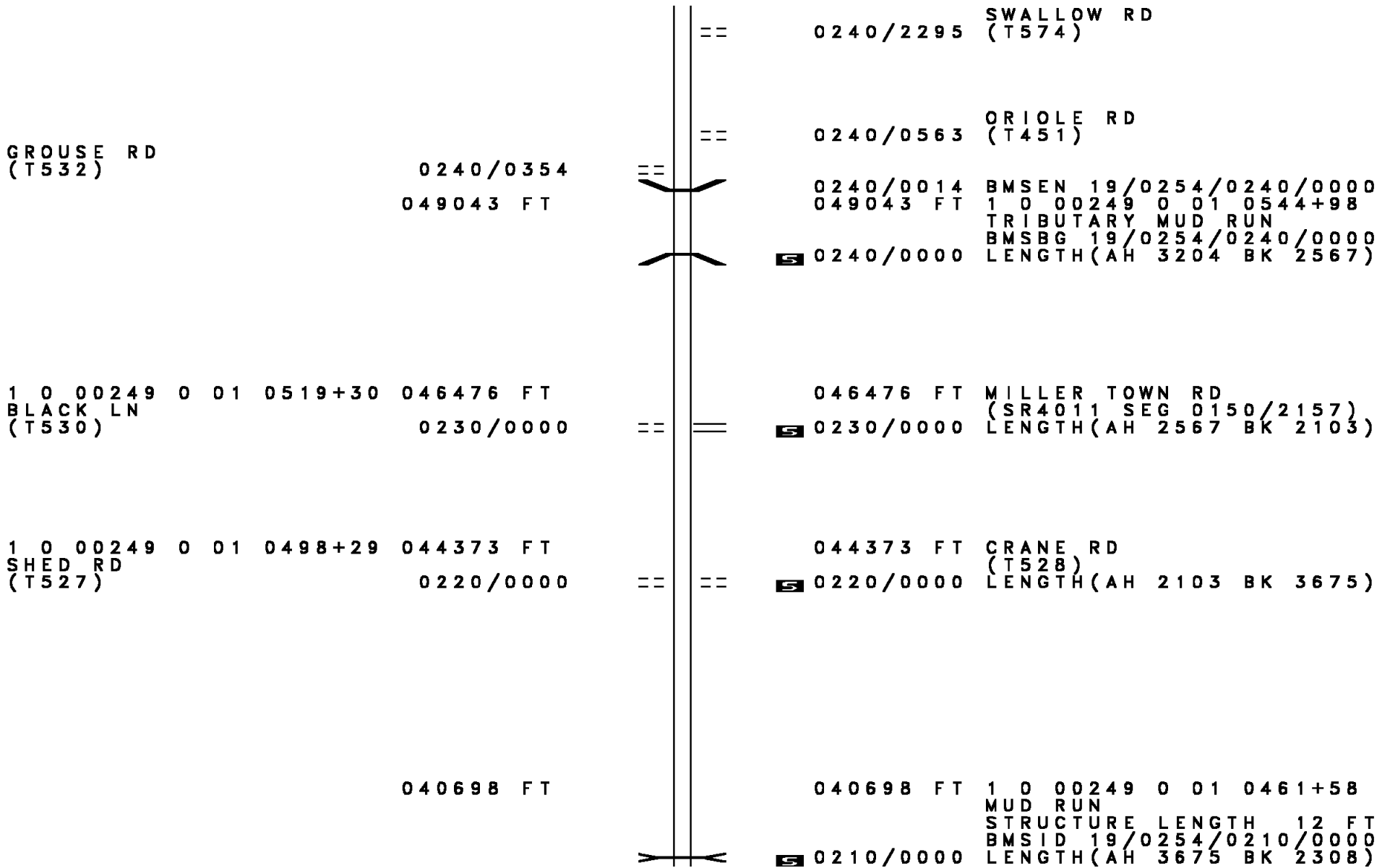
DIR: B TOTAL LEN: 16.689 MI. DIST: 03-1 SR: 254
 LEFT MUN: GREENWOOD T RIGHT MUN: GREENWOOD T



DIR: B TOTAL LEN: 16.689 MI. DIST: 03-1 SR: 254
 LEFT MUN: GREENWOOD T RIGHT MUN: GREENWOOD T

Stationing	Distance	Notes
0280/2125		THOMAS RD (T453)
0280/1939		BMSSEN 19/0254/0280/1920 1 0 00249 0 01 0660+01
0280/1920		L GREEN CK BMSBG 19/0254/0280/1920
058625 FT		
0280/0000	058625 FT	1 0 00249 0 01 0641+03 LENGTH(AH 2413 BK 2186)
FAUSEY RD (T580)	0270/1274	
056439 FT		
0270/0000	056439 FT	1 0 00249 0 01 0619+40 LENGTH(AH 2186 BK 2213) TR. TO MUD RUN STRUCTURE LENGTH 8 FT
REESE RD (T578)	0270/0000	
0260/1776		BMSID 19/0254/0260/1776
054226 FT		
0260/0000	054226 FT	1 0 00249 0 01 0596+78 LENGTH(AH 2213 BK 1979)
TRIVELPIECE RD (T576)	0250/0585	
0250/0508		BMSSEN 19/0254/0250/0486 1 0 00249 0 01 0581+75
0250/0486		P3 TRIBUTARY TO MUD RUN
052247 FT		BMSBG 19/0254/0250/0486
0250/0000	052247 FT	BOWMAN MILL RD (SR4037 SEG 0090/0000) LENGTH(AH 1979 BK 3204)
EAGLE RD (SR4037 SEG 0090/0000)	0250/0000	

DIR: B TOTAL LEN: 16.689 MI. DIST: 03-1 SR: 254
 LEFT MUN: GREENWOOD T RIGHT MUN: GREENWOOD T



GROUSE RD
(T532)

0240/0354
049043 FT

1 0 00249 0 01 0519+30
BLACK LN
(T530)

046476 FT
0230/0000

1 0 00249 0 01 0498+29
SHED RD
(T527)

044373 FT
0220/0000

040698 FT

0240/2295 SWALLOW RD
(T574)

0240/0563 ORIOLE RD
(T451)

0240/0014 BMSID 19/0254/0240/0000
049043 FT 1 0 00249 0 01 0544+98
TRIBUTARY MUD RUN
BMSBG 19/0254/0240/0000
LENGTH(AH 3204 BK 2567)

0230/0000 MILLER TOWN RD
(SR4011 SEG 0150/2157)
LENGTH(AH 2567 BK 2103)

0220/0000 CRANE RD
(T528)
LENGTH(AH 2103 BK 3675)

0220/0000 SHED RD
(T527)
LENGTH(AH 2103 BK 3675)

0230/0000 BLACK LN
(T530)
LENGTH(AH 2567 BK 2103)

0210/0000 MUD RUN
STRUCTURE LENGTH 12 FT
BMSID 19/0254/0210/0000
LENGTH(AH 3675 BK 2308)

DIR: B TOTAL LEN: 16.689 MI. DIST: 03-1 SR: 254
 LEFT MUN: GREENWOOD T RIGHT MUN: GREENWOOD T

BEAGLE RD
(T534)

0200/0525
038390 FT

==

0200/1984 CAMP VICTORY RD
(T525)

038390 FT 1 0 00249 0 01 0438+52
 0200/0000 LENGTH(AH 2308 BK 2121)

036269 FT

036269 FT 1 0 00249 0 01 0417+28
 NC SR 0254 SH

LAKE RD
(T448)
GREENWOOD

0190/0000 LENGTH(AH 2121 BK 2986)

SUNNYVIEW LN
(BORO)

0180/2253

==

WOODLAND DR
(T452)

0180/0403
033283 FT

==

033283 FT 1 0 00249 0 01 0387+37
 0180/0000 LENGTH(AH 2986 BK 2650)

CHESTNUT ST
(BORO)

GREEN ST
(BORO)

0170/1708

==

0170/2149
 0170/1313 CENTER ST
(BORO)
STATE ST
(SR0042 SEG 0730/0000)

==

==

==

==

==

==

==

==

0170/0843 RAILROAD ST
(BORO)
 0170/0536 BMSEN 19/0254/0170/0000
 0170/0096 NC MA IN ST

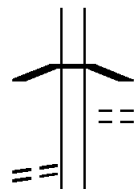
0170/0048 MILLVILLE
MADISON T
 030633 FT 1 0 00249 0 01 0361+49

030633 FT

DIR: B TOTAL LEN: 16.689 MI. DIST: 03-1 SR: 254
 LEFT MUN: MILLVILLE B RIGHT MUN: MILLVILLE B

ROD & GUN CLUB RD
 (T444)

0160/0327
 030053 FT



0170/0000
 0160/0485

LITTLE FISHING CREEK
 BMSBG 19/0254/0170/0000
 LENGTH(AH 2650 BK 0580)
 TAYLOR RD
 (T556)

MEADOWS DR
 (TWP)

0150/1023
 027739 FT



030053 FT
 0160/0000

1 0 00249 0 00 0336+01
 LENGTH(AH 0580 BK 2314)

027739 FT
 0150/0000

1 0 00249 0 00 0313+01
 LENGTH(AH 2314 BK 2938)

024801 FT



024801 FT
 0140/0000

1 0 00249 0 00 0283+63
 LENGTH(AH 2938 BK 1229)

LC FOR SPRUCE RUN RD
 (CONN)

0130/0207
 023572 FT
 0130/0000



0130/0443

TAYLOR RD
 (T556)

1 0 00249 0 00 0271+34
 SPRUCE RUN RD
 (SR4023 SEG 0010/0000)



023572 FT
 0130/0000

CREEK RD
 (SR4021 SEG 0060/2214)
 LENGTH(AH 1229 BK 1581)
 BMSEN 19/0254/0120/1359
 TO 4021/0060 SH



0120/1394

(CONN)
 1 0 00249 0 00 0269+14



0120/1359

SPRUCE RUN
 BMSBG 19/0254/0120/1359

SLATE RD
 (T406)

0120/0407
 021991 FT



0120/0456

TRIBUTARY TO SPRUCE RUN
 STRUCTURE LENGTH 12 FT
 BMSID 19/0254/0120/0456

021991 FT 1 0 00249 0 00 0255+64

DIR: B TOTAL LEN: 16.689 MI. DIST: 03-1 SR: 254
 LEFT MUN: MADISON T RIGHT MUN: MADISON T

Stationing	Distance (FT)	Right-of-Way (SR)	Length (FT)	Right-of-Way (SR)	Notes
		0120/0000		0120/0000	LENGTH(AH 1581 BK 1558)
	020433		020433	0110/0000	1 0 00249 0 00 0240+02 LENGTH(AH 1558 BK 2869)
MAGEE RD (T404)	0100/1542	0100/1908		0100/1908	MORDANS RD (T555)
	017564		017564	0100/0000	1 0 00249 0 00 0211+26 BENNETT RD (T383) LENGTH(AH 2869 BK 2120)
	015444		015444	0090/0000	1 0 00249 0 00 0190+14 LENGTH(AH 2120 BK 2025)
	013419		013419	0080/0000	1 0 00249 0 00 0169+97 LENGTH(AH 2025 BK 0808)
	012611		012611	0070/0000	1 0 00249 0 00 0161+92 NC JERSEYTOWN RD DANVILLE RD (SR0044 SEG 0210/0000) LENGTH(AH 0808 BK 1405)
WHITEHALL RD (SR0044 SEG 0210/0000)	0070/0000	0070/0000		0070/0000	
	011206		011206	0060/0000	1 0 00414 0 00 0112+06 VILLAGE: JERSEYTOWN LENGTH(AH 1405 BK 1619)

DIR: B TOTAL LEN: 16.689 MI. DIST: 03-1 SR: 254
 LEFT MUN: MADISON T RIGHT MUN: MADISON T

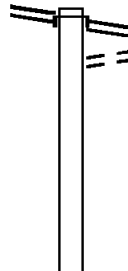
VALLEY RD
(T392)

009587 FT	=	0050/0219	CROSS RD			
		009587 FT	(T543)	1 0 00414	0 00	0095+90
		0050/0000	LENGTH(AH	1619	BK	1902)
007685 FT	⌋	0040/0027	BMTEN 19/0254/0040/0000			
		007685 FT	1 0 00414	0 00	0076+89	
		0040/0000	TRIBUTARY TO MUD CREEK			
			BMSBG 19/0254/0040/0000			
		0040/0000	LENGTH(AH	1902	BK	2902)
004783 FT	=	004783 FT	1 0 00414	0 00	0047+89	
			STEVE RD			
			(T537)			
		0030/0000	LENGTH(AH	2902	BK	2258)
002525 FT	=	002525 FT	1 0 00414	0 00	0025+28	
		0020/0000	LENGTH(AH	2258	BK	2525)
000000 FT	=	000000 FT	1 0 00414	0 00	0000+00	
			NC WASHINGTONVILLE RD			
			INTER-BK WASHINGTONVILLE RD			
			(SR0254 SEG 0180/2900)			
			MFC BEGIN = D			
			BK-MONTOUR			(47)
		0010/0000	LENGTH(AH	2525	BK	0000)

EXTRACT DATE: 12/18/2023 ROADWAY MANAGEMENT SYSTEM PAGE NUMBER: 71
PRINT DATE: 12/19/2023 SLD COUNTY/SR - ANNUAL PRINT COUNTY: COLUMBIA
DIR: B TOTAL LEN: 11.973 MI. DIST: 03-1 SR: 239
LEFT MUN: JACKSON T RIGHT MUN: JACKSON T

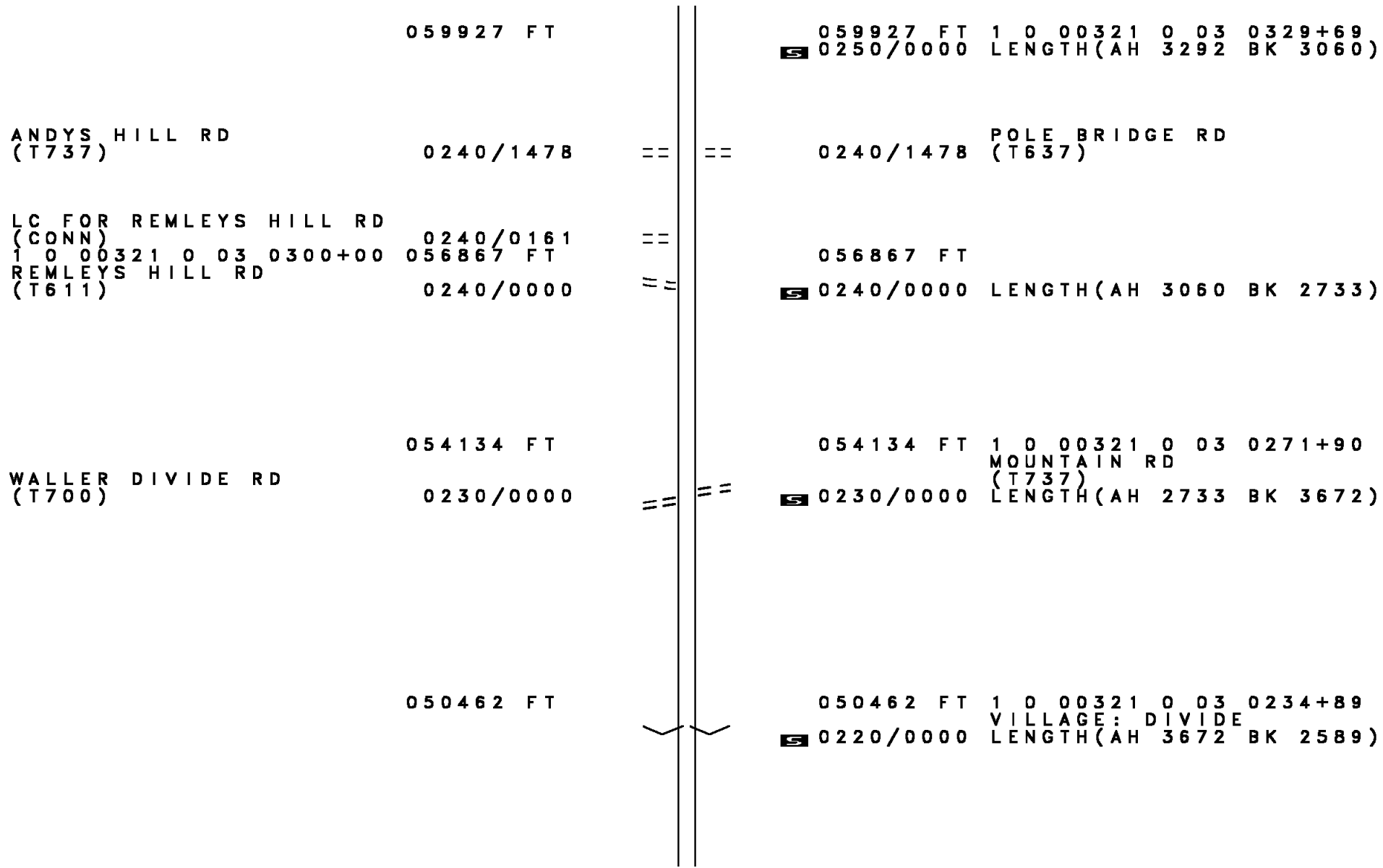
063219 FT

SR 0118 SH
(SR0118 SEG 0380/2734) 0250/3292



063219 FT AH-LYCOMING (41)
INTER-AHD SR 0239 SH
(SR0239 SEG 0012/0000)
SR 0118 SH
0250/3292 (SR0118 SEG 0010/0000)
TO 0118/0010 SH
0250/3174 (CONN)

DIR: B TOTAL LEN: 11.973 MI. DIST: 03-1 SR: 239
 LEFT MUN: JACKSON T RIGHT MUN: JACKSON T



DIR: B TOTAL LEN: 11.973 MI. DIST: 03-1 SR: 239
 LEFT MUN: JACKSON T RIGHT MUN: JACKSON T

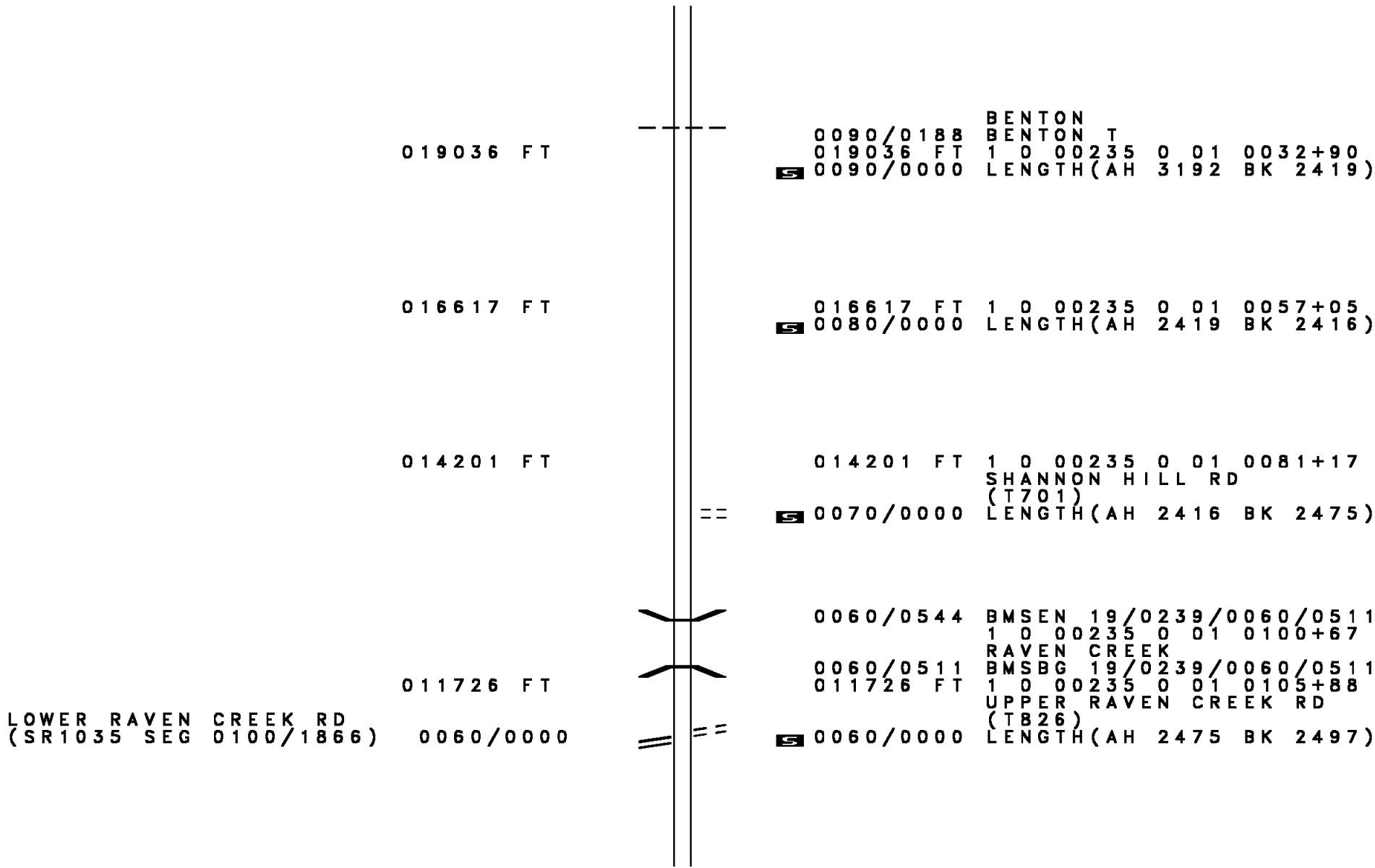
MAPLE RD
(T733)

047873 FT		0210/0016	BMS EN 19/0239/0210/0000
		047873 FT	1 0 00321 0 03 0208+96
			TR TO WEST CREEK
			BMSBG 19/0239/0210/0000
		5 0210/0000	LENGTH(AH 2589 BK 2166)
045707 FT		045707 FT	1 0 00321 0 03 0187+33
			SHULTZ HOLLOW RD
			(T692)
		5 0200/0000	LENGTH(AH 2166 BK 1778)
043929 FT		0190/0886	JACKSON SUGARLOAF T
		043929 FT	1 0 00321 0 03 0169+70
		5 0190/0000	LENGTH(AH 1778 BK 2260)
0180/1205			
041669 FT		041669 FT	1 0 00321 0 02 0142+81
		5 0180/0000	LENGTH(AH 2260 BK 2426)
		0170/1887	BMS EN 19/0239/0170/1830
			1 0 00321 0 02 0136+68
			WEST CREEK
		0170/1830	BMSBG 19/0239/0170/1830
			WEST CREEK RD
		0170/1669	(T700)
039243 FT		039243 FT	1 0 00321 0 02 0118+64
		5 0170/0000	LENGTH(AH 2426 BK 2036)
037207 FT		0160/0715	TRIBUTARY WEST CREEK STRUCTURE LENGTH 13 FT
			BMSID 19/0239/0160/0715
		037207 FT	1 0 00321 0 01 0095+29

DIR: B TOTAL LEN: 11.973 MI. DIST: 03-1 SR: 239
 LEFT MUN: BENTON T RIGHT MUN: BENTON T

PRIVATE DR (PRDR)	0120/1921	POI	0120/1921 (APRA)	TOTAL LOOK LANDS
WALLER RD (T720)	0120/1182	==		
	025167 FT	==	0120/0567 (T658) GREEN ACRES DR 025167 FT 1 0 00 016 0 06 0933+58 NC SR 0239 SH	
MENDENHALL LN (BORO)	0120/0000	==	5 0120/0000 BENTON B LENGTH (AH 2839 BK 2238) NORTH ST	
		==	0110/1669 (BORO)	
		==	0110/1444 (BORO)	
		==	0110/1229 HURLEY ST (BORO)	
EVERETT ST (BORO)	0110/1005	==	0110/1005 SCHOOL ST (BORO)	
		==	0110/0784 BUTT ST (BORO)	
CHURCH ST (BORO)	0110/0569	==	0110/0569 KELLER ST (BORO)	
		==	0110/0418 MASTERS ST (BORO)	
CENTER ST (BORO)	0110/0259	==		
HESS ST (BORO)	0110/0137	==		
	022929 FT	==	022929 FT 1 0 00 016 0 06 0911+12	
MARKET ST (BORO)	0100/0659	==	5 0110/0000 LENGTH (AH 2238 BK 0701) MARKET ST	
BEAVER ST (BORO)	0100/0424	==	0100/0659 (BORO)	
COLLEY ST (BORO)	0100/0294	==	0100/0294 PARK ST (BORO)	
		==	0100/0250 BMSSEN 19/0239/0100/0120 1 0 00 016 0 05 0903+16	
		==	0100/0120 FISHING CRK BMSBG 19/0239/0100/0120 022228 FT 1 0 00 016 0 05 0901+87 NC MA IN ST	
MILL ST (SR0487 SEG 0650/2025)	0100/0000	==	5 0100/0000 MFC BEGIN = C LENGTH (AH 0701 BK 3192)	
HILL ST (BORO)	0090/2834	==		

DIR: B TOTAL LEN: 11.973 MI. DIST: 03-1 SR: 239
 LEFT MUN: BENTON B RIGHT MUN: BENTON B



019036 FT

0090/0188 BENTON
 019036 FT BENTON T
 0090/0000 LENGTH(AH 3192 BK 2419)

016617 FT

016617 FT 1 0 00235 0 01 0057+05
 0080/0000 LENGTH(AH 2419 BK 2416)

014201 FT

014201 FT 1 0 00235 0 01 0081+17
 SHANNON HILL RD
 (T701)
 0070/0000 LENGTH(AH 2416 BK 2475)

011726 FT

0060/0544 BMSBG 19/0239/0060/0511
 1 0 00235 0 01 0100+67
 RAVEN CREEK
 0060/0511 BMSBG 19/0239/0060/0511
 011726 FT 1 0 00235 0 01 0105+88
 UPPER RAVEN CREEK RD
 (T826)
 0060/0000 LENGTH(AH 2475 BK 2497)

LOWER RAVEN CREEK RD
 (SR1035 SEG 0100/1866) 0060/0000

DIR: B TOTAL LEN: 11.973 MI. DIST: 03-1 SR: 239
 LEFT MUN: BENTON T RIGHT MUN: BENTON T

Stationing	Description	Length	Notes
009229 FT		009229 FT	1 0 00235 0 01 0130+83 S 0050/0000 LENGTH(AH 2497 BK 1621)
007608 FT	HAMLIN CHURCH RD	007608 FT	DOTYVILLE RD (T800) S 0040/0000 LENGTH(AH 1621 BK 2756)
004852 FT		004852 FT	1 0 00235 0 01 0174+58 PEALER RD (T794) S 0030/0000 LENGTH(AH 2756 BK 3032)
0020/2379	TOY FACTORY RD	0020/2325	BMSSEN 19/0239/0020/2299 0 0 00000 0 00 0000+00 EAST BRANCH RAVEN CREEK
001820 FT	KILES RD	001820 FT	BMSBG 19/0239/0020/2299
0020/0000		0020/0000	S 0020/0000 LENGTH(AH 3032 BK 1820)
0010/0602	NORTH BENDERTOWN RD	000000 FT	
000000 FT		000000 FT	1 0 00235 0 01 0223+22 NC SHICKSHINNY HW INTER-BK POND HILL RD (SR0239 SEG 0390/3367) MFC BEGIN = D BK-LUZERNE (40)
		0010/0000	S 0010/0000 LENGTH(AH 1820 BK 0000)

EXTRACT DATE: 12/18/2023 ROADWAY MANAGEMENT SYSTEM PAGE NUMBER: 64
 PRINT DATE: 12/19/2023 SLD COUNTY/SR - ANNUAL PRINT COUNTY: COLUMBIA
 DIR: B TOTAL LEN: 7.452 MI. DIST: 03-1 SR: 118
 LEFT MUN: SUGARLOAF T RIGHT MUN: SUGARLOAF T

039345 FT

039345 FT AH-LUZERNE (40)
 INTER-AHD SR 0118 SH
 0140/0997 (SR0118 SEG 0010/0000)

038348 FT

038348 FT 1 0 00504 0 00 0226+35
 RED ROCK RD
 (SR0487 SEG 0790/0605)
 0140/0000 LENGTH(AH 0997 BK 2659)

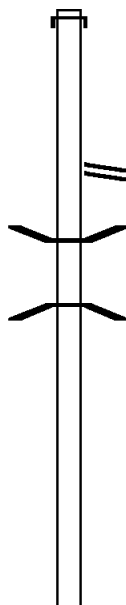
0130/1647 BMS EN 19/0118/0130/1624
 2 0 19075 0 00 0185+08
 COLES CREEK
 0130/1624 BMSBG 19/0118/0130/1624

035689 FT

035689 FT 2 0 19075 0 00 0168+77
 0130/0000 LENGTH(AH 2659 BK 1728)

033961 FT

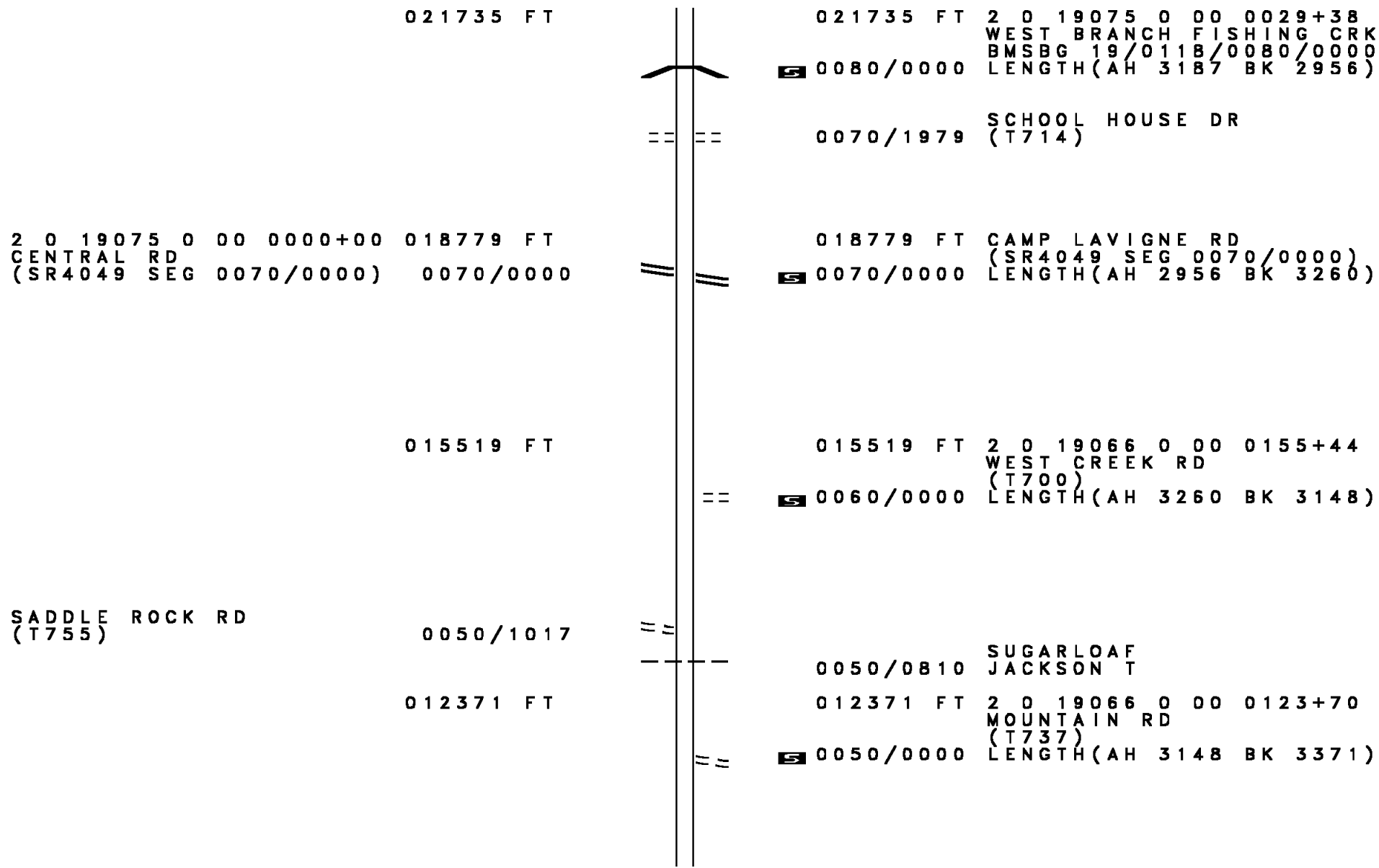
033961 FT 2 0 19075 0 00 0151+51
 0120/0000 LENGTH(AH 1728 BK 2883)



DIR: B TOTAL LEN: 7.452 MI. DIST: 03-1 SR: 118
 LEFT MUN: SUGARLOAF T RIGHT MUN: SUGARLOAF T

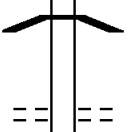
	031078 FT		031078 FT	2 0 19075 0 00 0122+71
		==	0110/0000	LENGTH(AH 2883 BK 3246)
			0100/2855	FRITZ HILL RD (T757)
STEVENS HILL RD (T757)	0100/2087	==		FRITZ RD (T757)
		==	0100/1836	LAUBACH RD (TB16)
		==	0100/1299	CASELOT RD (TB28)
	027832 FT		027832 FT	2 0 19075 0 00 0090+29
			0100/0000	LENGTH(AH 3246 BK 2910)
COMSTOCK RD (TB12)	0090/1665	==		COMSTOCK RD (TB12)
		==	0090/1022	
	024922 FT		024922 FT	2 0 19075 0 00 0061+22
			0090/0000	LENGTH(AH 2910 BK 3187)
			0080/1320	BMSEN 19/0118/0080/1238 2 0 19075 0 00 0041+70
			0080/1238	EAST BRANCH FISHING CRK BMSBG 19/0118/0080/1238
			0080/0098	BMSEN 19/0118/0080/0000

DIR: B TOTAL LEN: 7.452 MI. DIST: 03-1 SR: 118
 LEFT MUN: SUGARLOAF T RIGHT MUN: SUGARLOAF T



021735 FT

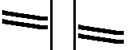
021735 FT 2 0 19075 0 00 0029+38
 WEST BRANCH FISHING CRK
 BMSBG 19/0118/0080/0000
 S 0080/0000 LENGTH(AH 3187 BK 2956)



0070/1979 SCHOOL HOUSE DR
 (T714)


2 0 19075 0 00 0000+00 018779 FT
 CENTRAL RD
 (SR4049 SEG 0070/0000) 0070/0000

018779 FT CAMP LAVIGNE RD
 (SR4049 SEG 0070/0000)
 S 0070/0000 LENGTH(AH 2956 BK 3260)



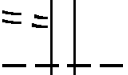
015519 FT

015519 FT 2 0 19066 0 00 0155+44
 WEST CREEK RD
 (T700)
 S 0060/0000 LENGTH(AH 3260 BK 3148)



SADDLE ROCK RD
 (T755)

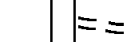
0050/1017




0050/0810 SUGARLOAF
 JACKSON T

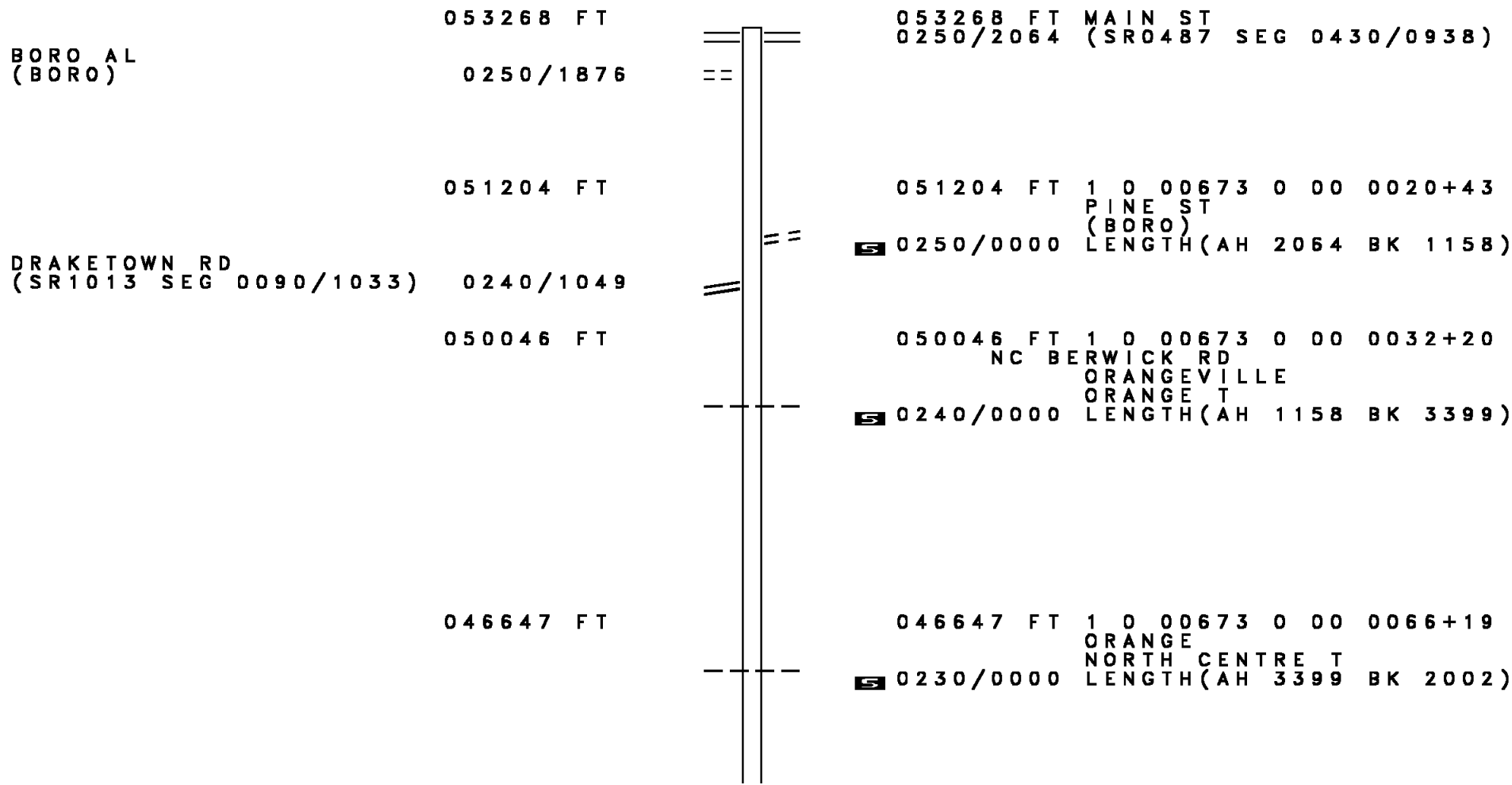
012371 FT

012371 FT 2 0 19066 0 00 0123+70
 MOUNTAIN RD
 (T737)
 S 0050/0000 LENGTH(AH 3148 BK 3371)



DIR: B TOTAL LEN: 7.452 MI. DIST: 03-1 SR: 118
 LEFT MUN: JACKSON T RIGHT MUN: JACKSON T





DIR: B TOTAL LEN: 10.089 MI. DIST: 03-1 SR: 93
 LEFT MUN: NORTH CENTRE T RIGHT MUN: NORTH CENTRE T

Stationing	Right of Way	Structure	Length	Start	End
044645 FT	044645 FT		0220/0000	00673 0 00	0086+13 (BK 1819)
042826 FT	042826 FT	STONY BROOK STRUCTURE	0210/0000	00673 0 00	0104+24 (BK 1714)
WHITMIRE RD (T525) 0200/1470					
1 0 00673 0 00 0121+35 041112 FT	041112 FT		0200/0000		01714 BK 3836
CABIN RUN RD (T656) 0200/0000					
SHELHAMER RD (T510) 0190/0023	037276 FT	MOUNTAIN RD	0190/0000	00673 0 00	0159+76 (BK 2403)
034873 FT	034873 FT	HELLER LN	0180/0000	00673 0 00	0183+73 (BK 2778)
			0170/2543		(T658)

DIR: B TOTAL LEN: 10.089 MI. DIST: 03-1 SR: 93
 LEFT MUN: NORTH CENTRE T RIGHT MUN: NORTH CENTRE T

Stationing	Structure	Length	Notes
032095 FT			
0170/0000	BR. OF BRIAR CREEK STRUCTURE LENGTH 25 FT BMSID 19/0093/0170/0000 LENGTH(AH 2778 BK 2831)		
0160/2031 0160/1632	DOHL RD (T726) BMSEN 19/0093/0160/1606 0 0 0000 0 00 0000+00 T.N.BR BRIAR		
0160/1606	BMSBG 19/0093/0160/1606		
029264 FT			
0160/0000 0150/1236	SLOWICK RD (T503) LENGTH(AH 2831 BK 1393) BMSEN 19/0093/0150/1226 1 0 00673 0 00 0241+21 T BRIAR CK		
0150/1226	BMSBG 19/0093/0150/1226		
027871 FT			
0150/0000	LENGTH(AH 1393 BK 2825)		
GOLF COURSE RD (SR1037 SEG 0010/0395)		0140/0931	
	EDWARDS RD (T728)		
025046 FT			
0140/0000	LENGTH(AH 2825 BK 2248)		

DIR: B TOTAL LEN: 10.089 MI. DIST: 03-1 SR: 93
 LEFT MUN: NORTH CENTRE T RIGHT MUN: NORTH CENTRE T

1 0 00673 0 00 0304+33 022798 FT
 DENNIS MILL RD
 (T730) 0130/0000

021491 FT

1 0 00673 0 01 0350+74 018171 FT
 BRICK CHURCH RD
 (T724) 0110/0000

015827 FT

022798 FT

0130/0000 LENGTH(AH 2248 BK 1307)

021491 FT

1 0 00673 0 00 0317+14
 NORTH CENTRE
 BRIAR CREEK T
 0120/0000 LENGTH(AH 1307 BK 3320)

0110/1132
 0110/1112

YOST HOLLOW RD
 (T725)
 BMSBN 19/0093/0110/1085
 1 0 00673 0 01 0339+96
 TRIBUTARY BRIAR CREEK
 BMSBG 19/0093/0110/1085

018171 FT

LAKE RD
 (SR1017 SEG 0010/0000)
 0110/0000 LENGTH(AH 3320 BK 2344)

015827 FT
 0100/0000

1 0 00673 0 01 0374+16
 LENGTH(AH 2344 BK 3702)

0090/0541
 0090/0441

BRIAR CREST AV
 (T460)
 LC TO BRIAR CREST AV
 (CONN)

DIR: B TOTAL LEN: 10.089 MI. DIST: 03-1 SR: 93
 LEFT MUN: BRIAR CREEK T RIGHT MUN: BRIAR CREEK T

ROAD NAME (BORO)	START STATION	END STATION	LENGTH (FT)	SR	APRA	HOWARD SEIGFREID	START STATION	END STATION	LENGTH (FT)	SR	APRA	HOWARD SEIGFREID
	012125						012125					
RITTENHOUSE MILL RD (BORO)	0080/1093						0090/0000					
							0080/1093					
							0080/0358					
							0080/0279					
	010647						010647					
PARK RD (BORO)	0080/0000						0080/0000					
RITTENHOUSE MILL RD (BORO)	0070/0510											
	009273						009273					
FAIRCHILD ST (BORO)	0060/2062						0070/0000					
BOWMAN ST (BORO)	0060/1532											
SCANLON ST (BORO)	0060/0931											
	006744						006744					
							0060/0000					
							0050/0617					
	005295						005295					
							0050/0000					
							0040/2915					
							0040/2322					

DIR: B TOTAL LEN: 10.089 MI. DIST: 03-1 SR: 93
 LEFT MUN: BERWICK B RIGHT MUN: BERWICK B

Stationing	Description	Stationing	Description
0040/1644	BLAIR ST (BORO)	0040/1435	CLOVER LEAF LN (PRDR)
0040/1262	ORCHARD ST (BORO)	0040/1162	ORCHARD ST (BORO)
0040/0672	BORO AL (BORO)	0040/0343	WASHINGTON ST (BORO)
1 0 00673 0 01 0514+28 001798 FT		001798 FT	INTER-BK FRONT ST (SR0011 SEG 0410/1294)
FRONT ST (SR0011 SEG 0410/1294)	0040/0000	001798 FT	MFC BEGIN = C
001798 FT		0040/0000	LTH AH 003497 BK 003861
		001798 FT	7034/0000
		INTER-AHD	LTH AH 003861 BK 000224
			MARKET ST (SR1025 SEG 0010/0000)
			FRONT ST (SR0011 SEG 0430/1154)
		0020/0224	
		001574 FT	1 0 00184 0 00 0002+35
		0020/0000	LENGTH(AH 0224 BK 1574)
			BMSID 19/0093/0010/0000
			RETAINING WALL END
		0010/1574	BMSID 19/0093/0010/1441
			RETAINING WALL BEGIN
		0010/1553	BMSID 19/0093/0010/1553
			RETAINING WALL BEGIN
		0010/1513	BMSID 19/0093/0010/1513
			RETAINING WALL BEGIN
		0010/1441	BMSID 19/0093/0010/1441
		000000 FT	1 0 00184 0 00 0017+91
			INTER-BK MARKET ST THIRD ST (SR0093 SEG 0400/1406)
			CANAL(MLBRY)
			BMSBG 19/0093/0010/0000
			MFC BEGIN = B
			BK-LUZERNE (40)
		0010/0000	LENGTH(AH 1574 BK 0000)

EXTRACT DATE: 12/18/2023 ROADWAY MANAGEMENT SYSTEM PAGE NUMBER: 54
 PRINT DATE: 12/19/2023 SLD COUNTY/SR - ANNUAL PRINT COUNTY: COLUMBIA
 DIR: E TOTAL LEN: 19.143 MI. DIST: 03-1 SR: 80
 LEFT MUN: MIFFLIN T RIGHT MUN: MIFFLIN T

AH-LUZERNE (40) 100933 FT
 Z H CONFAIR MEMORIAL HW INTER-AHD
 (SR0080 SEG 2473/0000) 2471/1326

101076 FT
 INTER-AHD Z H CONFAIR MEMORIAL HW
 2470/1321 (SR0080 SEG 2472/0000)

CROSSOVER RD
 (CONN) 2471/0092
 1 0 01009 0 01 0997+09 099607 FT
 MILEPOST 247.00
 LENGTH(AH 1326 BK 2604) 2471/0000

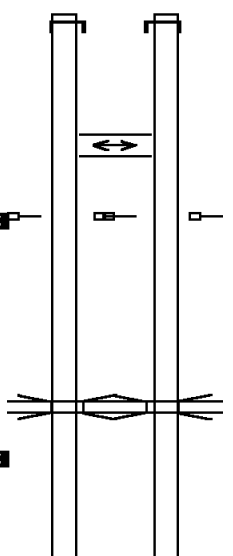
CROSSOVER RD
 (CONN) 2470/0098
 1 0 01009 0 01 0997+62
 MILEPOST 247.00
 LENGTH(AH 1321 BK 2649) 2470/0000

SHRP WIM 709 2465/1316M

SR 2021
 OP ID 19/2021/0010/0000 2465/0318
 1 0 01009 0 01 0971+00 097003 FT
 LENGTH(AH 2604 BK 2640) 2465/0000

SR 2021
 OP ID 19/2021/0010/0000
 2464/0371 097106 FT 1 0 01009 0 01 0971+18
 LENGTH(AH 2649 BK 2640) 2464/0000

ROADSIDE REST RD



DIR: E TOTAL LEN: 19.143 MI. DIST: 03-1 SR: 80
 LEFT MUN: MIFFLIN T RIGHT MUN: MIFFLIN T

(SR9201 SEG 0010/0000)
 (APRA) ROADSIDE REST RD 2461/1327

POT

1 0 01009 0 01 0944+54 094363 FT
 MILEPOST 246.00
 LENGTH(AH 2640 BK 2555) 2461/0000



ROADSIDE REST RD
 (SR9202 SEG 0010/2519)
 2460/0016 094466 FT 1 0 01009 0 01 0944+82
 MILEPOST 246.00
 LENGTH(AH 2640 BK 2628)
 W2454/2012 RWIS SITE/I-80 @ EXIT 2

ROADSIDE REST RD
 (SR9201 SEG 0010/3026) 2455/0891

1 0 01009 0 01 0918+94 091808 FT
 LENGTH(AH 2555 BK 2640) 2455/0000



POT

(APRA) ROADSIDE REST RD
 ROADSIDE REST RD
 (SR9202 SEG 0010/0000)
 2454/0148 091838 FT 1 0 01009 0 01 0918+48
 LENGTH(AH 2628 BK 2640)

CROSSOVER RD
 (CONN) 2451/1817



2450/1916 CROSSOVER RD
 (CONN)

1 0 01009 0 01 0892+49 089168 FT
 MILEPOST 245.00
 LENGTH(AH 2640 BK 2581) 2451/0000



089198 FT 1 0 01009 0 01 0892+02
 MILEPOST 245.00
 LENGTH(AH 2640 BK 2680)

SIGN: CENTER MOUNTD
 BMSID 19/0080/2445/0409 2445/0409
 BMSEN 19/0080/2445/0000 2445/0108
 1 0 01009 0 01 0866+63 086587 FT
 SR 2028
 BMSBG 19/0080/2445/0000
 LENGTH(AH 2581 BK 2679) 2445/0000



M2444/0402 SHRP WIM 709

2444/0114 086518 FT 1 0 01009 0 01 0865+30
 BMSEN 19/0080/2444/0000
 SR 2028
 BMSBG 19/0080/2444/0000
 LENGTH(AH 2680 BK 2590)



DIR: E TOTAL LEN: 19.143 MI. DIST: 03-1 SR: 80
 LEFT MUN: MIFFLIN T RIGHT MUN: MIFFLIN T

1 0 01009 0 01 0839+81 083908 FT
 MILEPOST 244.00
 LENGTH(AH 2679 BK 2599) 2441/0000

083928 FT 1 0 01009 0 01 0839+22
 MILEPOST 244.00
 LENGTH(AH 2590 BK 2702)

1 0 01009 0 01 0813+78 081309 FT
 LENGTH(AH 2599 BK 2640) 2435/0000

081226 FT 1 0 01009 0 01 0812+62
 LENGTH(AH 2702 BK 2640)

1 0 01009 0 01 0787+34 078669 FT
 MILEPOST 243.00
 LENGTH(AH 2640 BK 2654) 2431/0000

078586 FT 1 0 01009 0 01 0786+42
 MILEPOST 243.00
 LENGTH(AH 2640 BK 2620)

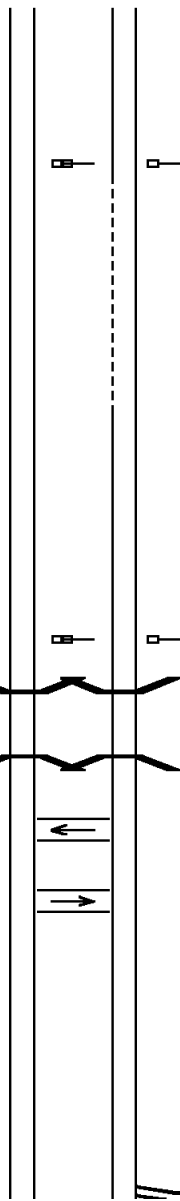
BMS EN 19/0080/2425/1816 2425/1931
 1 0 01009 0 01 0779+41
 SR 2028
 BMSBG 19/0080/2425/1816 2425/1816

2424/2031 BMS EN 19/0080/2424/1911
 1 0 01009 0 01 0779+10
 SR 2028
 BMSBG 19/0080/2424/1911

CROSSOVER RD
 (CONN)
 1 0 01009 0 01 0761+28 2425/0267
 MILEPOST 076015 FT
 LENGTH(AH 2654 BK 2645) 2425/0000

2424/1098 CROSSOVER RD
 (CONN)
 075966 FT 1 0 01009 0 01 0760+02
 LENGTH(AH 2620 BK 2640)

073326 FT 1 0 01009 0 01 0733+62
 RAMP C RD
 (SR8008 SEG 0750/0802)



DIR: E TOTAL LEN: 19.143 MI. DIST: 03-1 SR: 80
 LEFT MUN: MIFFLIN T RIGHT MUN: MIFFLIN T

						MILEPOST	
						242.00	
1 0 01009 0 01 0734+33 073370 FT							
LENGTH(AH 2645 BK 2172)	2421/0000					LENGTH(AH 2640 BK 2205)	
RAMP B RD							
(SR8008 SEG 0500/0000)	2415/1862						
BMSEN 19/0080/2415/1185	2415/1300					BMSEN 19/0080/2414/1267	
1 0 01009 0 01 0724+52						1 0 01009 0 01 0724+22	
SR 339						SR 0339	
BMSBG 19/0080/2415/1185	2415/1185					BMSBG 19/0080/2414/1267	
						RAMP D RD	
						(SR8008 SEG 0010/0000)	
RAMP A RD							
(SR8008 SEG 0250/0704)	2415/0589						
BMSEN 19/0080/2415/0000	2415/0067					BMSEN 19/0080/2414/0000	
1 0 01009 0 01 0712+67 071198 FT						1 0 01009 0 01 0711+55	
DELAWARE AND HUDSON RR						DELAWARE AND HUDSON RR	
BMSBG 19/0080/2415/0000						BMSBG 19/0080/2414/0000	
LENGTH(AH 2172 BK 3131)	2415/0000					LENGTH(AH 2205 BK 3064)	
BMSEN 19/0080/2411/0687	2411/2752					BMSEN 19/0080/2410/0630	
MIFFLIN						MIFFLIN	
SOUTH CENTRE T	2411/1965					SOUTH CENTRE T	
1 0 01009 0 01 0688+47						1 0 01009 0 01 0687+12	
SR 1004						SR 1004	
BMSBG 19/0080/2411/0687	2411/0687					BMSBG 19/0080/2410/0630	
1 0 01009 0 01 0681+56 068067 FT						1 0 01009 0 01 0680+82	
MILEPOST 241.00						MILEPOST 241.00	
LENGTH(AH 3131 BK 2400)	2411/0000					LENGTH(AH 3064 BK 2494)	
SIGN: CANTILEVER							
BMSID 19/0080/2405/1832	2405/1832						
T. SUSQ. RIVER						T. SUSQ. RIVER	
STRUCTURE LENGTH 16 FT						STRUCTURE LENGTH 16 FT	
BMSID 19/0080/2404/1577	2405/1532					BMSID 19/0080/2404/1577	
BMSEN 19/0080/2405/1110	2405/1374					BMSEN 19/0080/2404/1075	
1 0 01009 0 01 0668+60						1 0 01009 0 01 0666+99	
SR. 11						SR. 11	
BMSBG 19/0080/2405/1110	2405/1110					BMSBG 19/0080/2404/1075	
RAMP Y RD							
(SR8006 SEG 0272/0000)	2405/0991						
						RAMP W RD	
						(SR8006 SEG 0020/1323)	
						RAMP X RD	
						(SR8006 SEG 0040/0000)	
BMSEN 19/0080/2405/0000	2405/0163					BMSEN 19/0080/2404/0000	
1 0 01009 0 01 0657+50 065667 FT						1 0 01009 0 01 0656+21	

DIR: E TOTAL LEN: 19.143 MI. DIST: 03-1 SR: 80
 LEFT MUN: SOUTH CENTRE T RIGHT MUN: SOUTH CENTRE T

SR. 11	BMSBG	LENGTH	START	END	SR	RIGHT	S.R. 11	BMSBG	LENGTH	START	END	SR
	19/0080/2405/0000	2405/0000				2404/0000	19/0080/2404/0000	2404/0000	2400/2477			
	RAMP T RD						RAMP U RD					
	(SR8006 SEG 0262/0984)	2401/2401				2400/1811	(SR8006 SEG 0010/0000)					
						2400/0891	SIGN: 3 CHORD TRUSS					
							BMSID 19/0080/2400/0891					
1 0 01009 0 01	0628+02	062745 FT				062760 FT	1 0 01009 0 01	0628+02				
	MILEPOST 240.00						MILEPOST 240.00					
	LENGTH(AH 2922 BK 2693)	2401/0000				2400/0000	LENGTH(AH 2803 BK 2636)					
	CROSSOVER RD						CROSSOVER RD					
	(CONN)						(CONN)					
	BMSEN 19/0080/2395/0917	2395/1010				2394/1506	BMSEN 19/0080/2394/0848					
	1 0 01009 0 01	0610+63				2394/0941	1 0 01009 0 01	0610+10				
	S.R. 1003						SR 1003					
	BMSBG 19/0080/2395/0917	2395/0917				2394/0848	BMSBG 19/0080/2394/0848					
1 0 01009 0 01	0601+43	060052 FT				060124 FT	1 0 01009 0 01	0601+62				
	LENGTH(AH 2693 BK 2673)	2395/0000				2394/0000	LENGTH(AH 2636 BK 2640)					
1 0 01009 0 01	0574+96	057379 FT				057484 FT	1 0 01009 0 01	0575+22				
	MILEPOST 239.00						MILEPOST 239.00					
	LENGTH(AH 2673 BK 2639)	2391/0000				2390/0000	LENGTH(AH 2640 BK 2637)					
1 0 01009 0 01	0548+50	054740 FT				054847 FT	1 0 01009 0 01	0548+84				
	LENGTH(AH 2639 BK 2640)	2385/0000				2384/0000	LENGTH(AH 2637 BK 2640)					

DIR: E TOTAL LEN: 19.143 MI. DIST: 03-1 SR: 80
 LEFT MUN: SOUTH CENTRE T RIGHT MUN: SOUTH CENTRE T

CROSSOVER RD
 (CONN) 2381/0752
 1 0 01009 0 01 0522+03 052100 FT
 MILEPOST 238.00
 LENGTH(AH 2640 BK 2651) 2381/0000

1 0 01009 0 01 0495+46 049449 FT
 LENGTH(AH 2651 BK 2640) 2375/0000
 SOUTH CENTRE
 SCOTT T 2371/2319
 BMS EN 19/0080/2371/2128 2371/2220
 1 0 01009 0 01 0490+33
 S.R. 1001
 BMSBG 19/0080/2371/2128 2371/2128

1 0 01009 0 01 0468+96 046809 FT
 MILEPOST 237.00
 LENGTH(AH 2640 BK 2589) 2371/0000

1 0 01009 0 01 0443+07 044220 FT
 LENGTH(AH 2589 BK 2612) 2365/0000
 CROSSOVER RD
 (CONN) 2361/2395



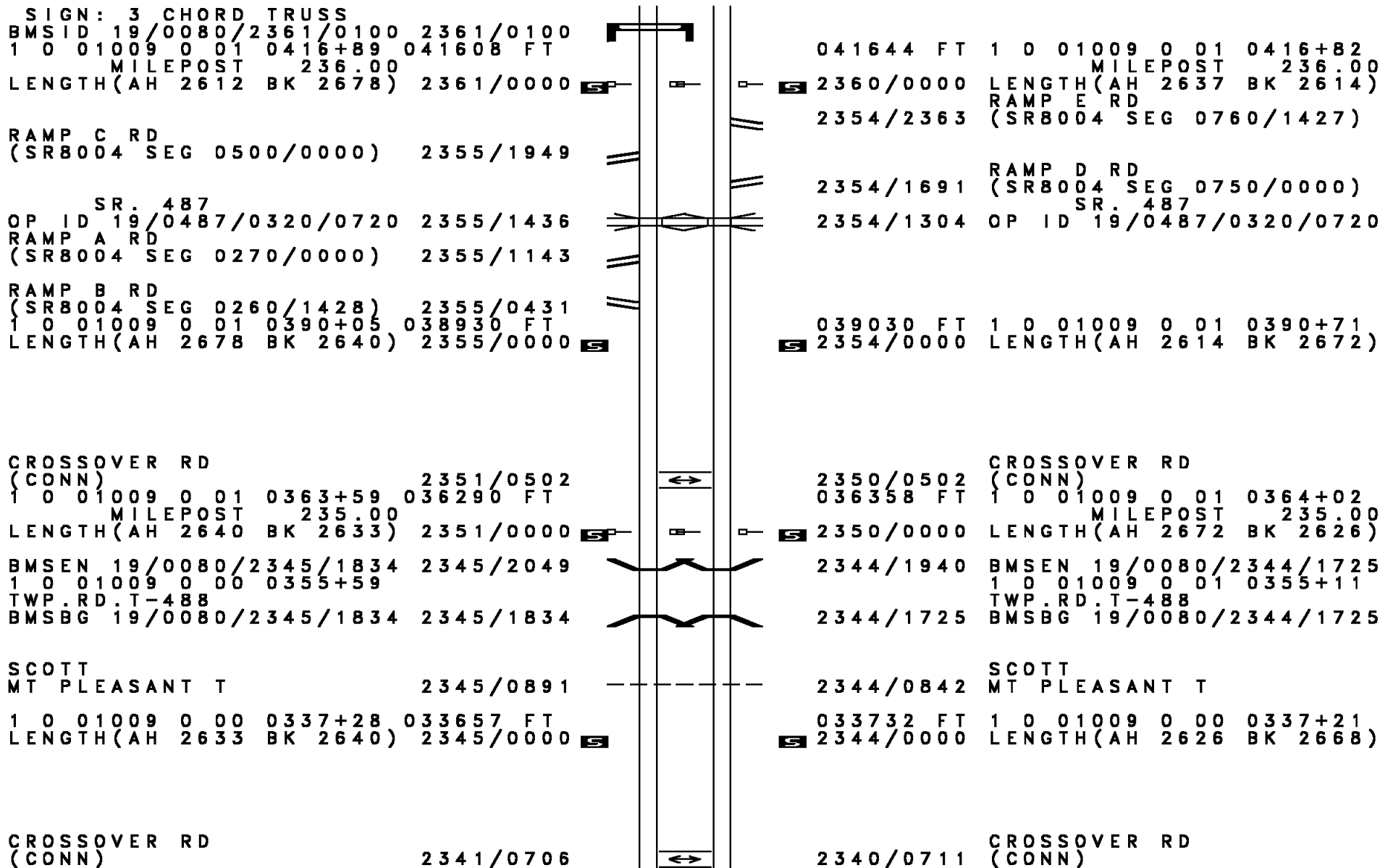
2380/0764 CROSSOVER RD
 (CONN) 052207 FT 1 0 01009 0 01 0522+42
 MILEPOST 238.00
 LENGTH(AH 2640 BK 2656) 2380/0000

049551 FT 1 0 01009 0 01 0495+76
 2374/0000 LENGTH(AH 2656 BK 2630)
 SOUTH CENTRE
 SCOTT T 2370/2355
 2370/2224 BMS EN 19/0080/2370/2133
 1 0 01009 0 01 0490+78
 S.R. 1001
 BMSBG 19/0080/2370/2133

046921 FT 1 0 01009 0 01 0469+62
 MILEPOST 237.00
 LENGTH(AH 2630 BK 2640) 2370/0000

044281 FT 1 0 01009 0 01 0443+14
 2364/0000 LENGTH(AH 2640 BK 2637)
 CROSSOVER RD
 (CONN) 2360/2409

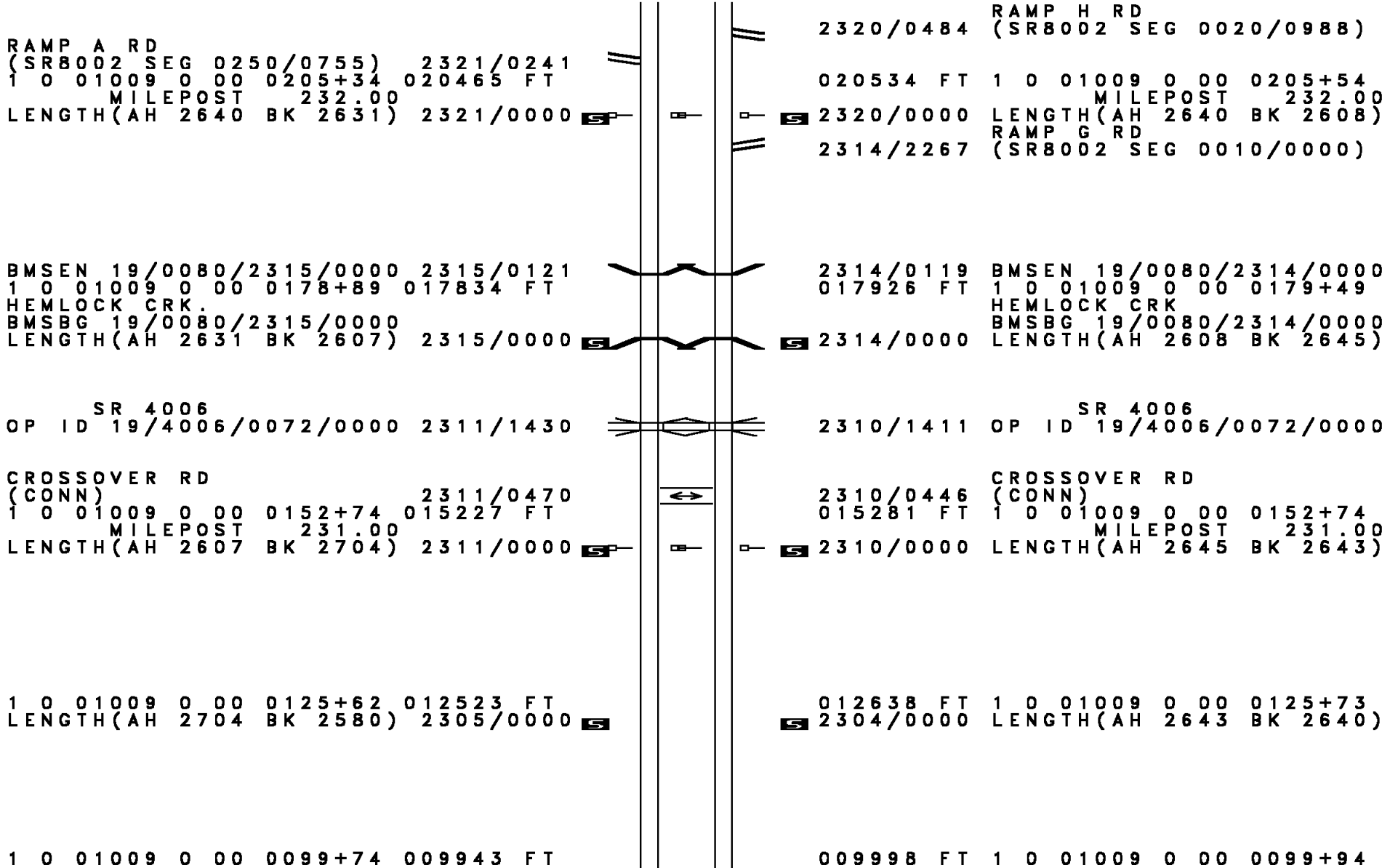
DIR: E TOTAL LEN: 19.143 MI. DIST: 03-1 SR: 80
 LEFT MUN: SCOTT T RIGHT MUN: SCOTT T



DIR: E TOTAL LEN: 19.143 MI. DIST: 03-1 SR: 80
 LEFT MUN: MT PLEASANT T RIGHT MUN: MT PLEASANT T

1 0 01009 0 00 0310+91 031017 FT		031064 FT	1 0 01009 0 00 0311+14
MILEPOST 234.00		MILEPOST 234.00	
LENGTH(AH 2640 BK 2577) 2341/0000	SP	2340/0000	LENGTH(AH 2668 BK 2640)
MT PLEASANT			MT PLEASANT
BLOOMSBURG TO		2334/2146	BLOOMSBURG TO
TR. TO FISHING CREEK			TR. TO FISHING CREEK
STRUCTURE LENGTH 12 FT		2334/1890	STRUCTURE LENGTH 12 FT
BMSID 19/0080/2334/1890 2335/1777			BMSID 19/0080/2334/1890
1 0 01009 0 00 0285+17 028440 FT		028424 FT	1 0 01009 0 00 0284+42
LENGTH(AH 2577 BK 2904) 2335/0000	SP	2334/0000	LENGTH(AH 2640 BK 2830)
BMSEN 19/0080/2331/1728 2331/1836		2330/1788	BMSEN 19/0080/2330/1721
1 0 01009 0 00 0272+83			1 0 01009 0 00 0273+28
SR 4009		2330/1721	SR 4009
BMSBG 19/0080/2331/1728 2331/1728			BMSBG 19/0080/2330/1721
BMSEN 19/0080/2331/0000 2331/0510		2330/0504	BMSEN 19/0080/2330/0000
BLOOMSBURG			BLOOMSBURG
HEMLOCK T		2330/0205	HEMLOCK T
1 0 01009 0 00 0256+15 025536 FT		025594 FT	1 0 01009 0 00 0256+22
T 360			T-360 CREEK RD
BMSBG 19/0080/2331/0000		2330/0000	BMSBG 19/0080/2330/0000
MILEPOST 233.00			MILEPOST 233.00
LENGTH(AH 2904 BK 2431) 2331/0000	SP		LENGTH(AH 2830 BK 2420)
1 0 01009 0 00 0231+76 023105 FT		023174 FT	1 0 01009 0 00 0231+98
LENGTH(AH 2431 BK 2640) 2325/0000	SP	2324/0000	LENGTH(AH 2420 BK 2640)
RAMP C RD			RAMP E RD
(SR8002 SEG 0500/0000) 2321/2056		2320/1784	(SR8002 SEG 0750/1045)
RAMP D RD			
(SR8002 SEG 0510/0994) 2321/1325			
SR 0042			SR 0042
OP ID 19/0042/0510/0716 2321/0902		2320/0891	OP ID 19/0042/0510/0716

DIR: E TOTAL LEN: 19.143 MI. DIST: 03-1 SR: 80
 LEFT MUN: HEMLOCK T RIGHT MUN: HEMLOCK T



DIR: E TOTAL LEN: 19.143 MI. DIST: 03-1 SR: 80
LEFT MUN: HEMLOCK T RIGHT MUN: HEMLOCK T

MILEPOST 230.00 MILEPOST 230.00
LENGTH(AH 2580 BK 2592) 2301/0000 LENGTH(AH 2640 BK 2638)

T.W.HEMLK CK T.W.HEMLK CK
STRUCTURE LENGTH 10 FT STRUCTURE LENGTH 10 FT
BMSID 19/0080/2295/1192 2295/1192 BMSID 19/0080/2294/1174 2294/1174

1 0 01009 0 00 0073+68 007351 FT 007360 FT 1 0 01009 0 00 0073+61
LENGTH(AH 2592 BK 2640) 2295/0000 LENGTH(AH 2638 BK 2640)

CROSSOVER RD CROSSOVER RD
(CONN) (CONN)
1 0 01009 0 00 0047+07 004711 FT 2291/0102 2290/0105 004720 FT 1 0 01009 0 00 0047+14
MILEPOST 229.00 MILEPOST 229.00
LENGTH(AH 2640 BK 2353) 2291/0000 LENGTH(AH 2640 BK 2344)

1 0 01009 0 00 0023+64 002358 FT 002376 FT 1 0 01009 0 00 0023+80
T.W.HEMLK CK T.W.HEMLK CK
STRUCTURE LENGTH 10 FT STRUCTURE LENGTH 10 FT
BMSID 19/0080/2285/0000 BMSID 19/0080/2284/0000
LENGTH(AH 2353 BK 2358) 2285/0000 LENGTH(AH 2344 BK 2376)

1 0 01009 0 00 0000+00 000000 FT 000000 FT 1 0 01009 0 00 0000+00
SR 4053 SR 4053
OP ID 19/4053/0010/0000 OP ID 19/4053/0010/0000
NC Z H CONFAIR MEMORIAL HW INTER-BK H CONFAIR MEMORIAL HW
Z H CONFAIR MEMORIAL HW INTER-BK Z H CONFAIR MEMORIAL HW
(SR0080 SEG 2275/3170) (SR0080 SEG 2274/3158)
MFC BEGIN = A MFC BEGIN = A
BK-MONTOUR (47)
LENGTH(AH 2358 BK 0000) 2283/0000 LENGTH(AH 2376 BK 0000)

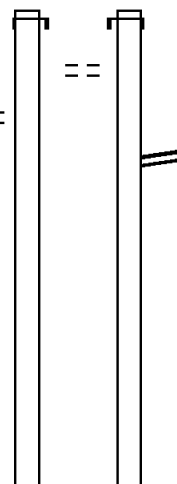
EXTRACT DATE: 12/18/2023 ROADWAY MANAGEMENT SYSTEM PAGE NUMBER: 44
 PRINT DATE: 12/19/2023 SLD COUNTY/SR - ANNUAL PRINT COUNTY: COLUMBIA
 DIR: N TOTAL LEN: 3.787 MI. DIST: 03-1 SR: 61
 LEFT MUN: CONYNGHAM T RIGHT MUN: CONYNGHAM T

AH-NORTHUMBERLAND (49) 019994 FT
 FIFTH ST INTER-AHD
 (SR0061 SEG 0003/0000) 0113/2633

HARMONY RD
 (PRDR)

0113/2402 ==

1 0 00161 0 00 0027+28 017361 FT
 LENGTH(AH 2633 BK 2290) 0113/0000 **S**



019938 FT
 INTER-AHD FIFTH ST
 0112/2633 (SR0061 SEG 0002/0000)
 0112/2411 HARMONY RD
 (PRDR)

0112/2379 RAMP B
 (SR9402 SEG 0500/0000)

017305 FT 1 0 00161 0 00 0027+28
S 0112/0000 LENGTH(AH 2633 BK 2290)

DIR: N TOTAL LEN: 3.787 MI. DIST: 03-1 SR: 61
 LEFT MUN: CONYNGHAM T RIGHT MUN: CONYNGHAM T

1 0 00161 0 01 0050+77 015071 FT
 LENGTH(AH 2290 BK 2527) 0103/0000

015015 FT 1 0 00161 0 01 0050+77
 0102/0000 LENGTH(AH 2290 BK 2527)

(APRA) PENNDOT STOCKPIL
 PENNDOT STOCKPILE 03
 (GOVT)

0093/0951

POI=

(APRA) PENNDOT STOCKPIL
 PENNDOT STOCKPILE 03
 (GOVT)

0092/0928

POI=

1 0 00161 0 01 0075+73 012544 FT
 LENGTH(AH 2527 BK 1313) 0093/0000

012488 FT 1 0 00161 0 01 0075+73
 0092/0000 LENGTH(AH 2527 BK 1313)

1 0 00161 0 01 0088+71 011231 FT
 LENGTH(AH 1313 BK 1869) 0083/0000

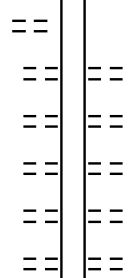
011175 FT 1 0 00161 0 01 0088+71
 0082/0000 LENGTH(AH 1313 BK 1869)

1 0 00161 0 01 0107+14 009362 FT
 LENGTH(AH 1869 BK 2004) 0073/0000

009306 FT 1 0 00161 0 01 0107+14
 0072/0000 LENGTH(AH 1869 BK 2004)

CONYNGHAM
 CENTRALIA B 0063/0558
 1 0 00161 0 01 0127+53 007358 FT
 MFC BEGIN = B
 LENGTH(AH 2004 BK 1887) 0063/0000
 SUMMER ST
 (BORO) 0052/1523

CONYNGHAM
 CENTRALIA B 0062/0558
 1 0 00161 0 01 0127+53
 MFC BEGIN = B
 LENGTH(AH 2004 BK 1887) 0062/0000



0052/1131

MEYER ST
 (BORO)
 GRAPE ST
 (BORO)
 TROUTWINE ST
 (BORO)
 PLUM ST
 (BORO)
 PAXTON ST
 (BORO)
 PEACH ST

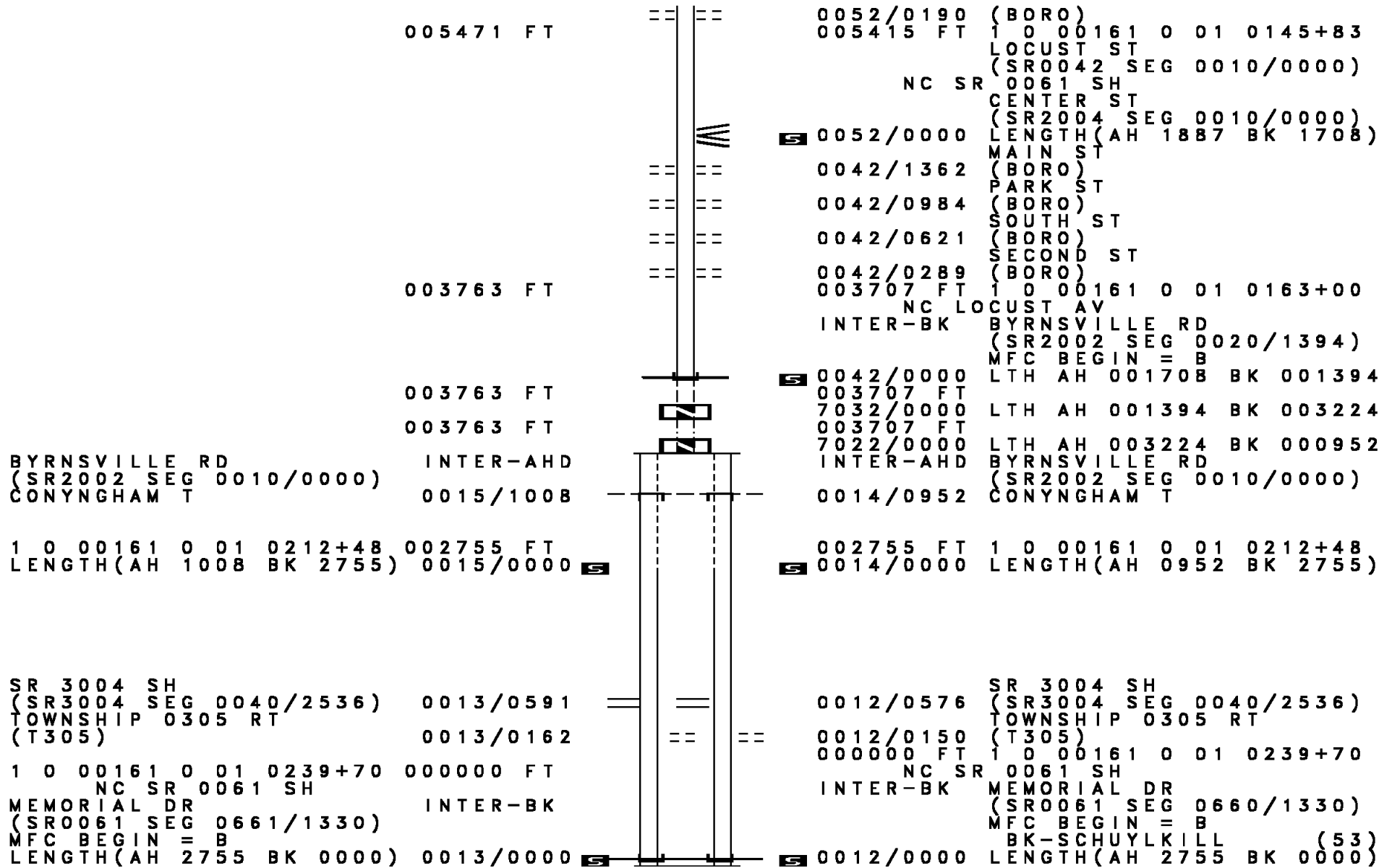
0052/0946

0052/0759

0052/0566

0052/0376

DIR: N TOTAL LEN: 3.787 MI. DIST: 03-1 SR: 61
 LEFT MUN: CENTRALIA B RIGHT MUN: CENTRALIA B



EXTRACT DATE: 12/18/2023 ROADWAY MANAGEMENT SYSTEM PAGE NUMBER: 41
 PRINT DATE: 12/19/2023 SLD COUNTY/SR - ANNUAL PRINT COUNTY: COLUMBIA
 DIR: B TOTAL LEN: .297 MI. DIST: 03-1 SR: 54
 LEFT MUN: CONYNGHAM T RIGHT MUN: CONYNGHAM T

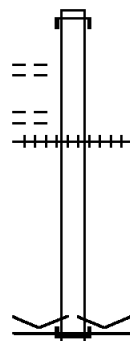
FIREHOUSE ST
 (T502)
 TEAM RD
 (T500)

001568 FT

0012/1394

0012/1100

000000 FT

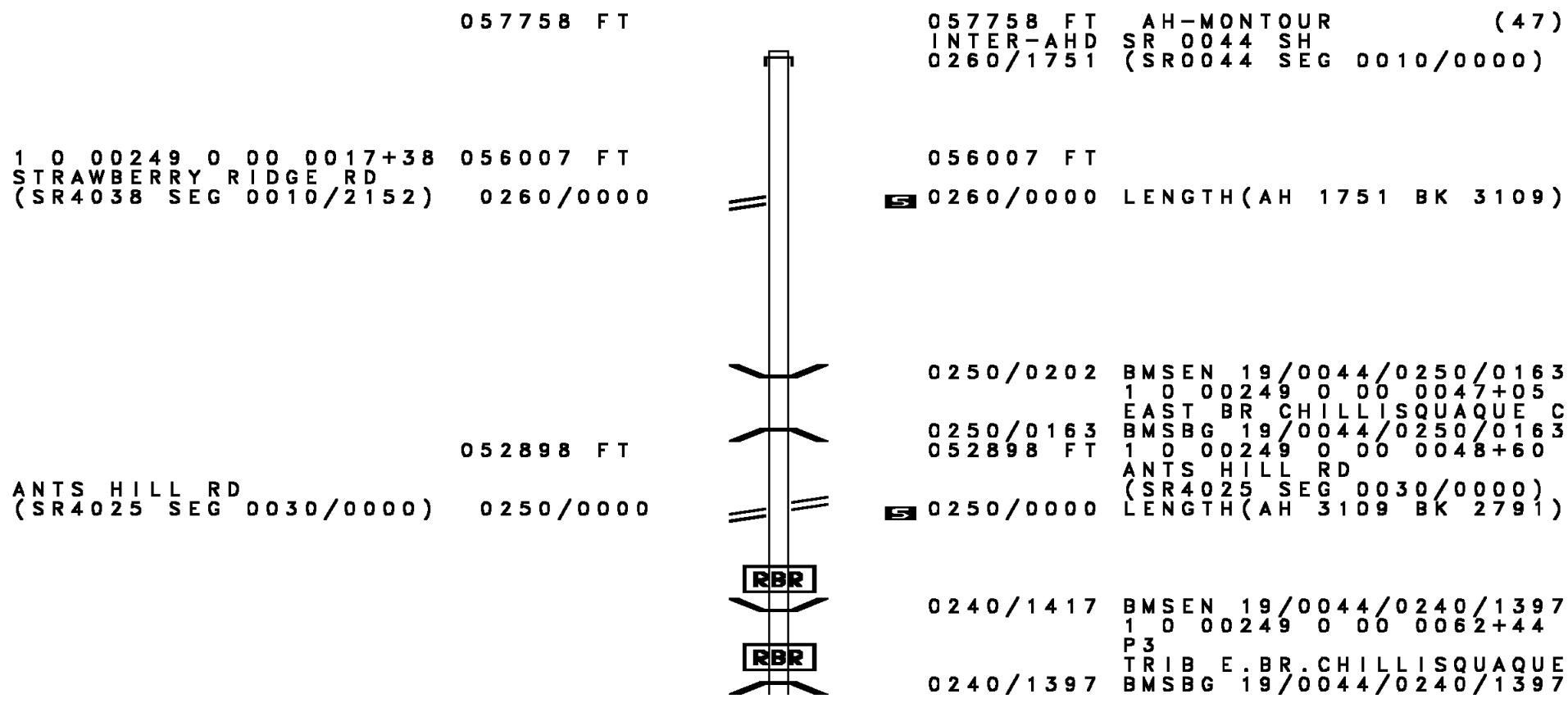


001568 FT AH-SCHUYLKILL (53)
 INTER-AHD MAIN ST
 0012/1568 (SR0054 SEG 0002/0000)

0012/0571 (AAR 591833D)#TRKS 01
 000000 FT 2 0 19081 0 00 0000+00
 VILLAGE: LOCUSTDALE

NC MAIN ST
 INTER-BK SR 0054 SH
 (SR0054 SEG 0672/1442)
 MFC BEGIN = D
 BK-NORTHUMBERLAND (49)
 0012/0000 LENGTH(AH 1568 BK 0000)

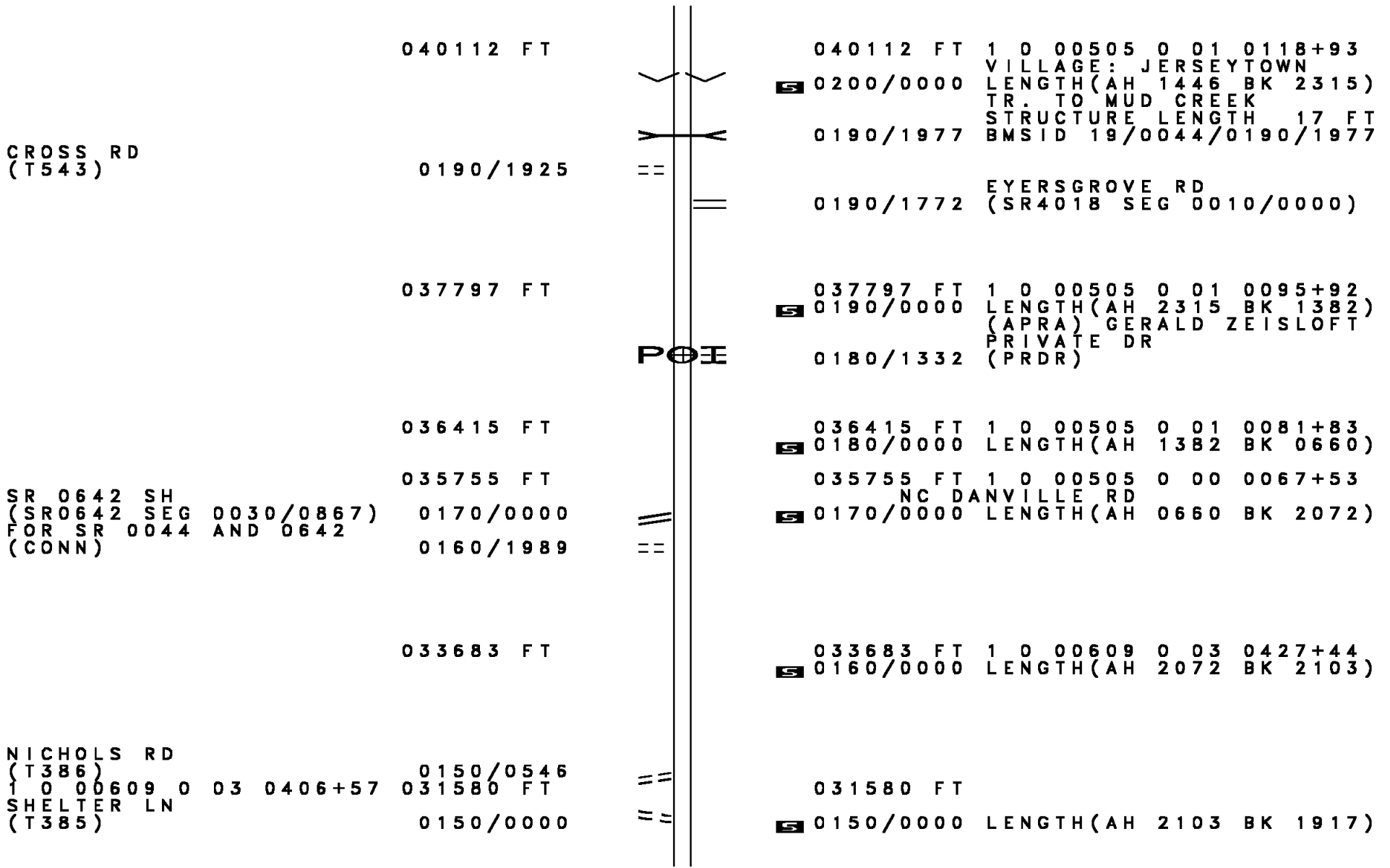
EXTRACT DATE: 12/18/2023 ROADWAY MANAGEMENT SYSTEM PAGE NUMBER: 40
 PRINT DATE: 12/19/2023 SLD COUNTY/SR - ANNUAL PRINT COUNTY: COLUMBIA
 DIR: B TOTAL LEN: 10.939 MI. DIST: 03-1 SR: 44
 LEFT MUN: MADISON T RIGHT MUN: MADISON T



DIR: B TOTAL LEN: 10.939 MI. DIST: 03-1 SR: 44
 LEFT MUN: MADISON T RIGHT MUN: MADISON T

RIDER RD (T579)	0240/0980	050107 FT	050107 FT	1 0 00249 0 00 0076+38
				SCHOOL HOUSE RD (T580)
			5 0240/0000	LENGTH(AH 2791 BK 3293)
HUMPTY DUMPTY RD (T394)	0230/0953	046814 FT	0230/0158	SWARTZ RD (T395)
			0230/0011	BMSEN 19/0044/0230/0000
			046814 FT	1 0 00249 0 00 0109+35
			5 0230/0000	TRIBUTARY MUD CREEK BMSBG 19/0044/0230/0000 LENGTH(AH 3293 BK 2629)
DEIHL RD (T553)	0210/2310	044185 FT	044185 FT	1 0 00249 0 00 0135+65
			5 0220/0000	LENGTH(AH 2629 BK 2627)
			0210/2310	BROTE HOLLOW RD (T554)
			0210/0731	BMSEN 19/0044/0210/0714
			0210/0714	1 0 00249 0 00 0154+79
			041558 FT	MUD CREEK BMSBG 19/0044/0210/0714
WASHINGTONVILLE RD (SR0254 SEG 0070/0000)	0210/0000		041558 FT	1 0 00249 0 00 0161+92
			5 0210/0000	NC WHITE HALL RD JERSEYTOWN RD (SR0254 SEG 0070/0000) LENGTH(AH 2627 BK 1446)

DIR: B TOTAL LEN: 10.939 MI. DIST: 03-1 SR: 44
 LEFT MUN: MADISON T RIGHT MUN: MADISON T



CROSS RD
(T543)

SR 0642 SH
(SR0642 SEG 0030/0867)
FOR SR 0044 AND 0642
(CONN)

NICHOLS RD
(T386)
1 0 00609 0 03 0406+57
SHELTER LN
(T385)

040112 FT

0190/1925

037797 FT

036415 FT

035755 FT

0170/0000

0160/1989

033683 FT

0150/0546

031580 FT

0150/0000

040112 FT

5 0200/0000

0190/1977

0190/1772

5 037797 FT

5 0190/0000

0180/1332

5 036415 FT

5 0180/0000

035755 FT

5 0170/0000

5 033683 FT

5 0160/0000

031580 FT

5 0150/0000

1 0 00505 0 01 0118+93
VILLAGE: JERSEYTOWN
LENGTH(AH 1446 BK 2315)
TR. TO MUD CREEK
STRUCTURE LENGTH 17 FT
BMSID 19/0044/0190/1977

EYERSGROVE RD
(SR4018 SEG 0010/0000)

1 0 00505 0 01 0095+92
LENGTH(AH 2315 BK 1382)
(APRA) GERALD ZEISLOFT
PRIVATE DR
(PRDR)

1 0 00505 0 01 0081+83
LENGTH(AH 1382 BK 0660)

1 0 00505 0 00 0067+53
NC DANVILLE RD
LENGTH(AH 0660 BK 2072)

1 0 00609 0 03 0427+44
LENGTH(AH 2072 BK 2103)

LENGTH(AH 2103 BK 1917)

DIR: B TOTAL LEN: 10.939 MI. DIST: 03-1 SR: 44
LEFT MUN: MADISON T RIGHT MUN: MADISON T

1 0 00609 0 03 0387+48 029663 FT
DERRS RD
(SR4019 SEG 0020/2453) 0140/0000

029663 FT
S 0140/0000 LENGTH(AH 1917 BK 2443)

027220 FT

027220 FT 1 0 00609 0 03 0363+18
DUG RD
(T384)
S 0130/0000 LENGTH(AH 2443 BK 2023)

025197 FT

BLACK RUN RD
(SR4016 SEG 0010/0000)
DUTCH HILL RD
(SR4007 SEG 0090/2548)
0120/0944
025197 FT 1 0 00609 0 03 0342+88
S 0120/0000 LENGTH(AH 2023 BK 2939)

1 0 00609 0 03 0312+11 022258 FT
CAMP RD
(T517) 0110/0000

022258 FT
S 0110/0000 LENGTH(AH 2939 BK 2610)

019648 FT

019648 FT 1 0 00609 0 03 0287+19
LONGS RD
(T518)
S 0100/0000 LENGTH(AH 2610 BK 2904)

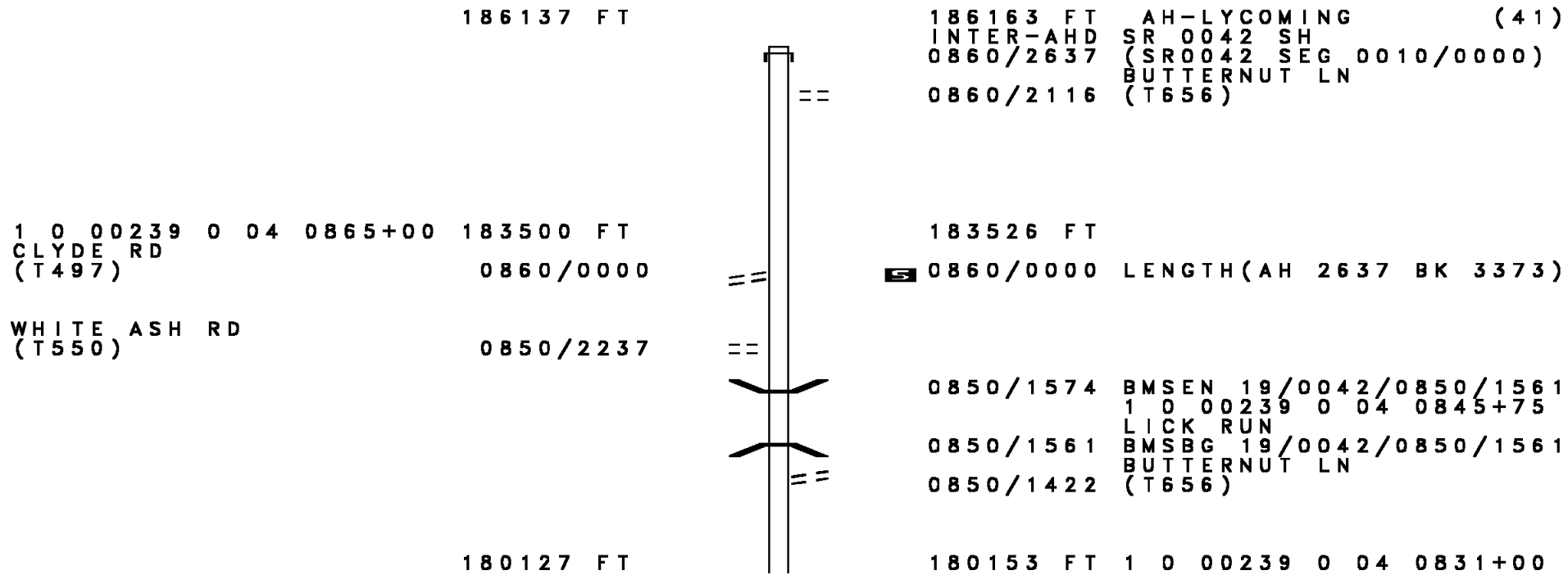
DIR: B TOTAL LEN: 10.939 MI. DIST: 03-1 SR: 44
 LEFT MUN: MADISON T RIGHT MUN: MADISON T

Segment Description	Length (FT)	SR	Start Station	End Station	Notes
					MADISON HEMLOCK T
	016744				
	016744	1 0 00609 0 03	0258+14		HOWELL DR (T513)
		5 0090/0000			LENGTH(AH 2904 BK 2135)
FOR SR 0044 AND 4012 (CONN)	0080/1277				
PEPPERMILL RD (SR4012 SEG 0050/1831)	0080/0985				
1 0 00609 0 03 0236+78	014609				
LOVER DR (T487)	0080/0000				
		5 0080/0000			LENGTH(AH 2135 BK 2168)
	012441				
	012441	1 0 00609 0 03	0215+06		
		5 0070/0000			LENGTH(AH 2168 BK 2099)
	010342				
	010342	1 0 00609 0 03	0194+04		
		5 0060/0000			LENGTH(AH 2099 BK 2551)
					GUYS LN (T364)
	007791				
	007791	1 0 00609 0 03	0168+49		
		5 0050/0000			LENGTH(AH 2551 BK 2345)

DIR: B TOTAL LEN: 10.939 MI. DIST: 03-1 SR: 44
 LEFT MUN: HEMLOCK T RIGHT MUN: HEMLOCK T

Stationing	Description	Stationing	Description
005446 FT		005446 FT	1 0 00609 0 03 0145+00 DUTCH HILL RD (T806)
		5 0040/0000	LENGTH(AH 2345 BK 2282)
DAHL RD (T828)	0030/1567		
		003164 FT	1 0 00609 0 03 0122+62 SCHOOL HOUSE RD (T475)
		5 0030/0000	LENGTH(AH 2282 BK 0931)
		002233 FT	1 0 00609 0 03 0113+26
		5 0020/0000	LENGTH(AH 0931 BK 2233)
FIREHALL RD (T376)	0010/2065		
FIREHALL RD (T376)	0010/1609		
		M0010/1384	CAVC MITCHELL DR 815 (TWP)
		0010/0995	
PRIVATE DR (PRDR)	0010/0655	0010/0655	(APRA) TA TRAVEL CENTER RICKY AV
		0010/0564	(TWP)
PRIVATE DR (PRDR)	0010/0288	0010/0288	(APRA) TA TRAVEL CENTER FROM 0042/0521 SH
		0010/0116	(CONN)
000000 FT		000000 FT	1 0 00609 0 02 0097+24 VILLAGE: BUCKHORN NC BU BUCKHORN RD INTERCHANGE RD (SR0042 SEG 0520/0000) (SR0042 SEG 0521/0000)
		INTER-BK	RAMP C RD (SR8002 SEG 0500/1365)
		5 0010/0000	MFC BEGIN = D LENGTH(AH 2233 BK 0000)

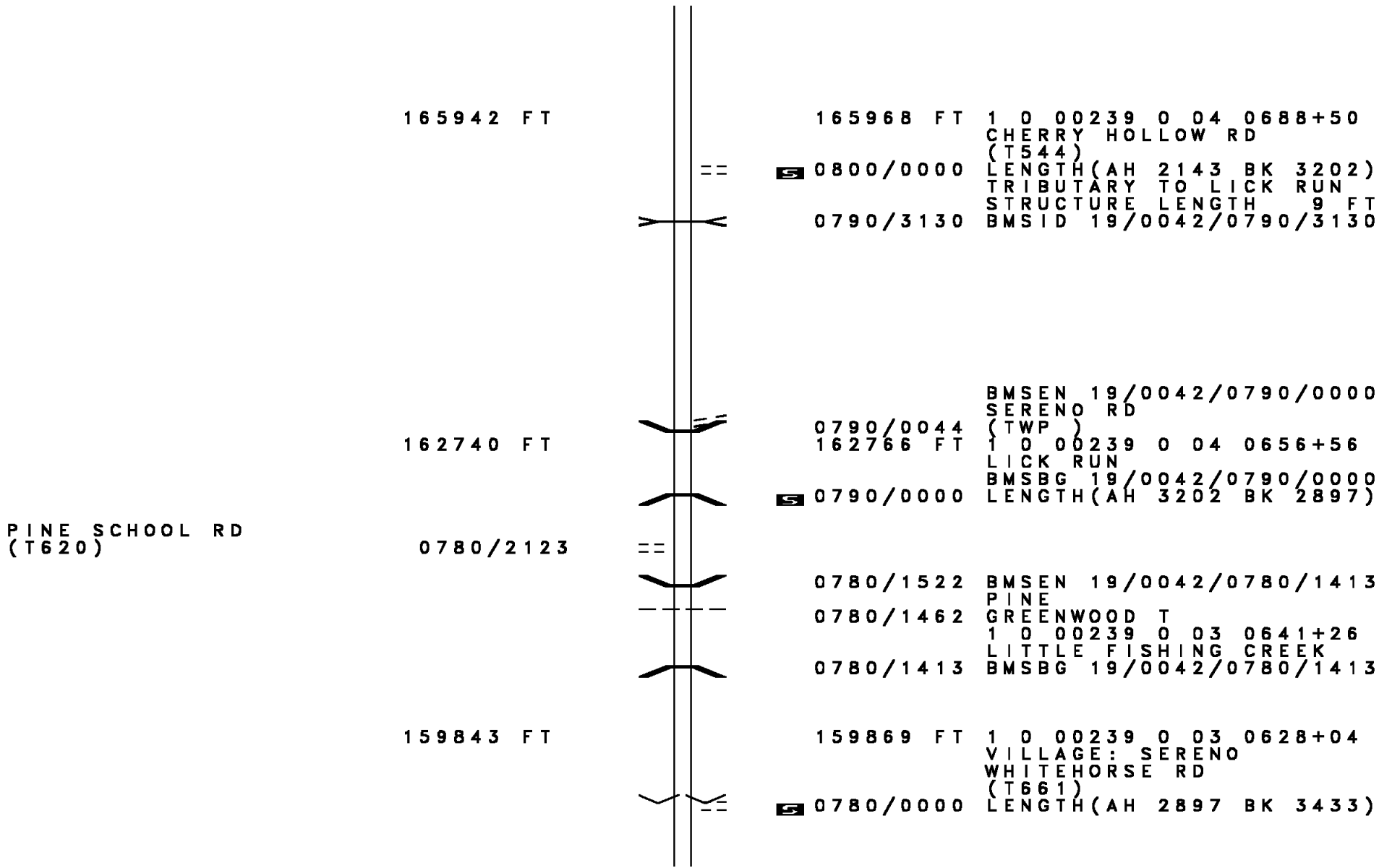
EXTRACT DATE: 12/18/2023 ROADWAY MANAGEMENT SYSTEM PAGE NUMBER: 34
 PRINT DATE: 12/19/2023 SLD COUNTY/SR - ANNUAL PRINT COUNTY: COLUMBIA
 DIR: B TOTAL LEN: 35.258 MI. DIST: 03-1 SR: 42
 LEFT MUN: PINE T RIGHT MUN: PINE T



DIR: B TOTAL LEN: 35.258 MI. DIST: 03-1 SR: 42
 LEFT MUN: PINE T RIGHT MUN: PINE T

Stationing	Description	Stationing	Description
		0850/0000	LOCUST LN (T552) LENGTH(AH 3373 BK 2124)
1 0 00239 0 04 0809+17	178003 FT	178029 FT	
WINTERSTEEN SCHOOL RD (T750)	0840/0000	0840/0000	LENGTH(AH 2124 BK 3455)
	174548 FT	174574 FT	1 0 00239 0 04 0774+63 OAK HILL RD (T681)
		0830/0000	LENGTH(AH 3455 BK 3457)
		0820/3087	PINE CENTER CHURCH RD (T644)
	171091 FT	171117 FT	1 0 00239 0 04 0740+03
		0820/0000	LENGTH(AH 3457 BK 3006)
	168085 FT	168111 FT	1 0 00239 0 04 0709+95
		0810/0000	LENGTH(AH 3006 BK 2143)

DIR: B TOTAL LEN: 35.258 MI. DIST: 03-1 SR: 42
 LEFT MUN: PINE T RIGHT MUN: PINE T



165942 FT

165968 FT 1 0 00239 0 04 0688+50
 CHERRY HOLLOW RD
 (T544)
 0800/0000 LENGTH(AH 2143 BK 3202)
 TRIBUTARY TO LICK RUN
 STRUCTURE LENGTH 9 FT
 0790/3130 BMSID 19/0042/0790/3130

162740 FT

0790/0044 BMSEN 19/0042/0790/0000
 162766 FT SERENO RD
 (TWP)
 0790/0000 1 0 00239 0 04 0656+56
 LICK RUN
 BMSBG 19/0042/0790/0000
 LENGTH(AH 3202 BK 2897)

PINE SCHOOL RD
 (T620)

0780/2123

0780/1522 BMSEN 19/0042/0780/1413
 0780/1462 PINE
 GREENWOOD T
 1 0 00239 0 03 0641+26
 LITTLE FISHING CREEK
 0780/1413 BMSBG 19/0042/0780/1413

159843 FT

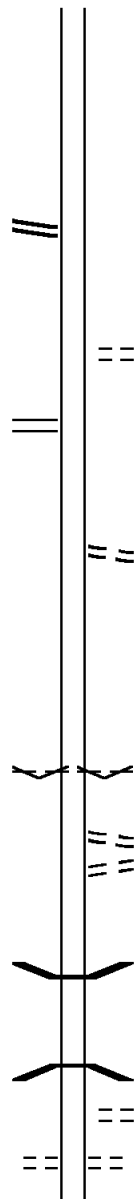
159869 FT 1 0 00239 0 03 0628+04
 VILLAGE: SERENO
 WHITEHORSE RD
 (T661)
 0780/0000 LENGTH(AH 2897 BK 3433)

1 0 00239 0 03 0593+54 156410 FT
 SR 0442 SH
 (SR0442 SEG 0080/1262) 0770/0000

1 0 00239 0 02 0575+56 154654 FT
 LEGION RD
 (SR4024 SEG 0010/0928) 0760/0000

151860 FT

149817 FT



156436 FT
 0770/0000 LENGTH(AH 3433 BK 1756)

0760/0526 APPLEGATE RD
 154680 FT (T450)
 0760/0000 LENGTH(AH 1756 BK 2794)

0750/1510 BLACKBIRD RD
 (T454)

151886 FT 1 0 00239 0 02 0546+80
 VILLAGE: IOLA
 NC SR 0042 SH
 GREENWOOD
 MILLVILLE B
 0750/0000 LENGTH(AH 2794 BK 2043)
 CHESTNUT ST

0740/1942 (BORO)
 0740/1491 BLACKBIRD RD
 (BORO)

0740/0021 BMS EN 19/0042/0740/0000
 149843 FT 1 0 00239 0 02 0527+28
 TRIB LITTLE FISHING CRK
 BMSBG 19/0042/0740/0000
 0740/0000 LENGTH(AH 2043 BK 1406)
 FIFTH ST

0730/1274 (BORO)
 FOURTH ST
 0730/0998 (BORO)
 THIRD ST

DIR: B TOTAL LEN: 35.258 MI. DIST: 03-1 SR: 42
 LEFT MUN: MILLVILLE B RIGHT MUN: MILLVILLE B

	148411 FT	0730/0723 (BORO) SECOND ST
		0730/0450 (BORO)
		0730/0251 (BORO) BORO AL
		0730/0139 (BORO) BORO AL
	148437 FT	1 0 00239 0 02 0513+29 MAIN ST (SR0254 SEG 0170/0843)
BORO AL (BORO)	0720/0804	5 0730/0000 LENGTH(AH 1406 BK 0974)
		0720/0776 (BORO) BORO AL
		0720/0606 (BORO) WALNUT ST
MOOREHEAD AV (BORO)	0720/0310	
BORO AL (BORO)	0720/0120	
1 0 00239 0 02 0503+54	147437 FT	147463 FT
FRANCIS ST (BORO)	0720/0000	5 0720/0000 LENGTH(AH 0974 BK 2244)
MAPLE ST (BORO)	0710/2046	
		0710/1939 CASE LN (PRDR)
	145193 FT	0710/0294 HAVEN LN (PRDR) 1 0 00239 0 02 0481+00 HILL RD (SR4022 SEG 0010/0000)
		5 0710/0000 LENGTH(AH 2244 BK 1551)
	143642 FT	143668 FT 1 0 00239 0 02 0465+69 NC STATE ST
RED TAIL RD (T440)	0690/2050	5 0700/0000 GREENWOOD T LENGTH(AH 1551 BK 2582) BOTTOM RD (T583)

DIR: B TOTAL LEN: 35.258 MI. DIST: 03-1 SR: 42
 LEFT MUN: GREENWOOD T RIGHT MUN: GREENWOOD T

RED TAIL RD
 (T440)

0690/1496

BOYER BOTTOM RD
 (T557)

0690/1252

141060 FT

141086 FT 1 0 00239 0 02 0439+42
 0690/0000 LENGTH(AH 2582 BK 2301)

138759 FT

138785 FT 1 0 00239 0 02 0416+00
 MILL RD
 (T428)
 0680/0000 LENGTH(AH 2301 BK 2838)

135921 FT

EYERSGROVE RD
 (SR4021 SEG 0010/0000)

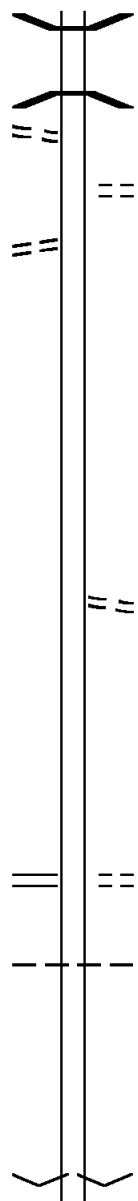
0670/0000

135947 FT 1 0 00239 0 02 0388+45
 MILL RD
 (T428)
 0670/0000 LENGTH(AH 2838 BK 3310)

0660/2200 GREENWOOD
 MT PLEASANT T

132611 FT

132637 FT 1 0 00239 0 02 0355+49
 VILLAGE: EYERS GROVE
 0660/0000 LENGTH(AH 3310 BK 2998)



DIR: B TOTAL LEN: 35.258 MI. DIST: 03-1 SR: 42
 LEFT MUN: MT PLEASANT T RIGHT MUN: MT PLEASANT T

KLINES RD
(T378)

0650/1172

129613 FT

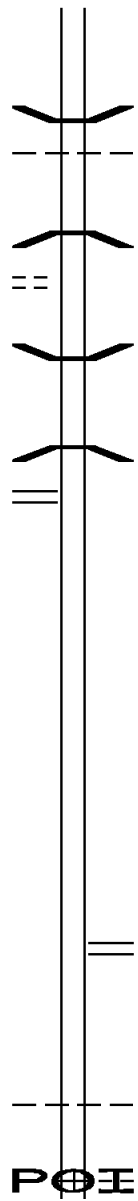
BLACKRUN RD
(SR4016 SEG 0060/1612)

0640/2396

127008 FT

124631 FT

122532 FT



0650/1441 BMS EN 19/0042/0650/1347
 MT PLEASANT
 0650/1393 MADISON T
 1 0 00239 0 02 0338+72
 LT. FISHING
 0650/1347 BMSBG 19/0042/0650/1347
 0650/0019 BMS EN 19/0042/0650/0000
 129639 FT 1 0 00239 0 02 0325+24
 TR. FISHING CREEK
 BMSBG 19/0042/0650/0000
 0650/0000 LENGTH(AH 2998 BK 2605)
 127034 FT 1 0 00239 0 02 0299+33
 0640/0000 LENGTH(AH 2605 BK 2377)
 124657 FT 1 0 00239 0 02 0275+68
 0630/0000 LENGTH(AH 2377 BK 2099)
 0620/1459 ROBBINS RD
 (SR4015 SEG 0020/0000)
 122558 FT 1 0 00239 0 01 0254+47
 MADISON
 HEMLOCK T
 0620/0000 LENGTH(AH 2099 BK 2450)
 (APRA) HRI INC
 PRIVATE DR
 (PRDR)
 0610/1910

DIR: B TOTAL LEN: 35.258 MI. DIST: 03-1 SR: 42
 LEFT MUN: HEMLOCK T RIGHT MUN: HEMLOCK T

EBNER DR
 (T519)

0610/1321



0610/1321 (APRA) HRI INC
 0610/1314 BMSSEN 19/0042/0610/1301
 1 0 00239 0 01 0242+94
 T.L.FISHG CK

0610/1301 BMSBG 19/0042/0610/1301
 (APRA) G & M CRAWFORD I
 MELICK HOLLOW RD
 (T519)

120082 FT

120108 FT 1 0 00239 0 01 0230+01
 0610/0000 LENGTH(AH 2450 BK 2433)

1 0 00239 0 01 0205+72 117649 FT
 FAIRVIEW DR
 (T807)

0600/0000



0600/0287 (APRA) SOKOL INC
 117675 FT PRIVATE DR
 (PRDR)

0600/0000 LENGTH(AH 2433 BK 2605)
 0590/2605 BMSSEN 19/0042/0590/2594
 1 0 00239 0 01 0205+47
 TRIB LITTLE FISHING CR
 0590/2594 BMSBG 19/0042/0590/2594

1 0 00239 0 01 0180+02 115044 FT
 JACOBY DR
 (T372)

0590/0000



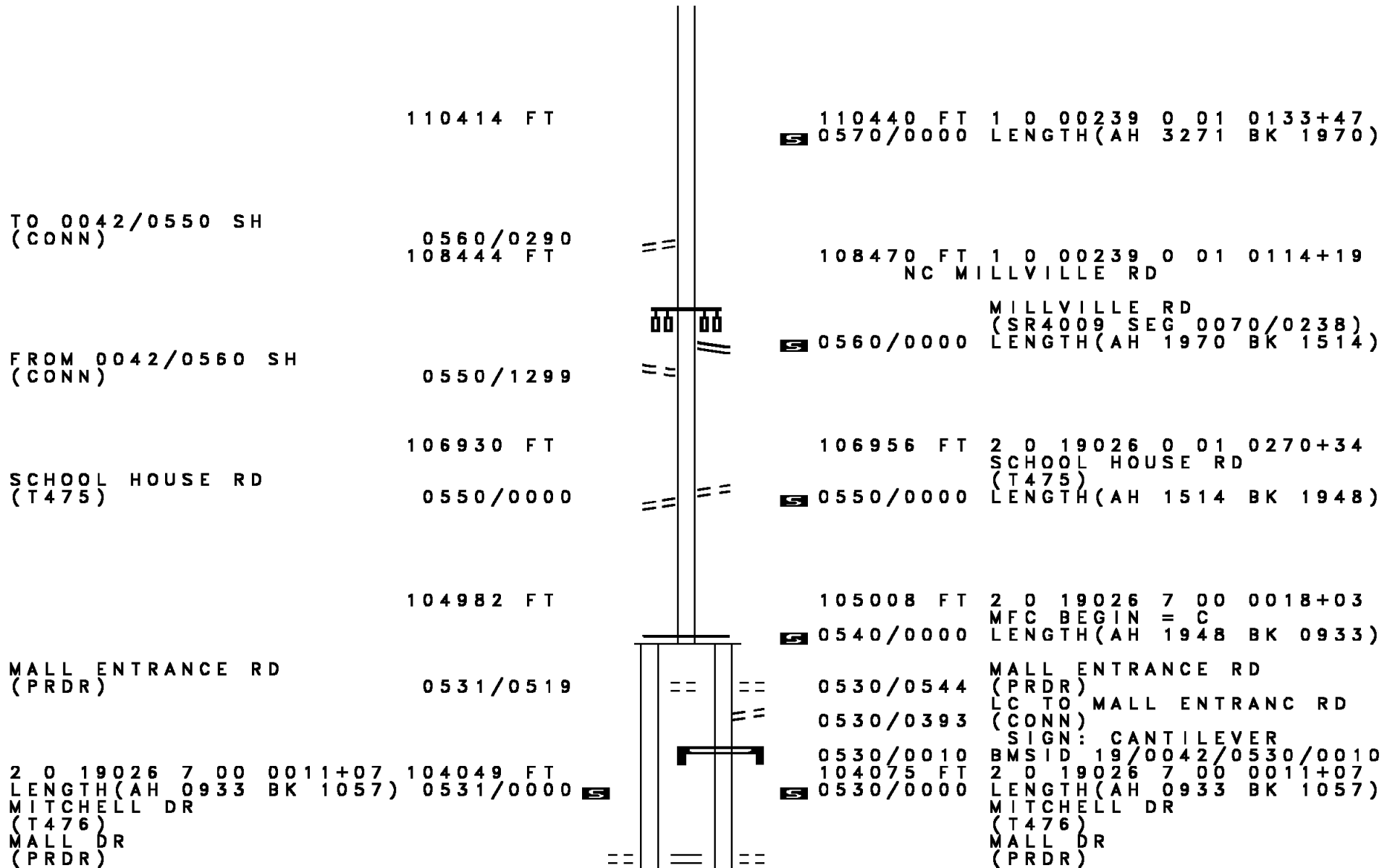
115070 FT
 0590/0000 LENGTH(AH 2605 BK 1359)

113685 FT

113711 FT 1 0 00239 0 01 0166+16
 COVERED BRIDGE DR
 (T493)
 0580/0000 LENGTH(AH 1359 BK 3271)



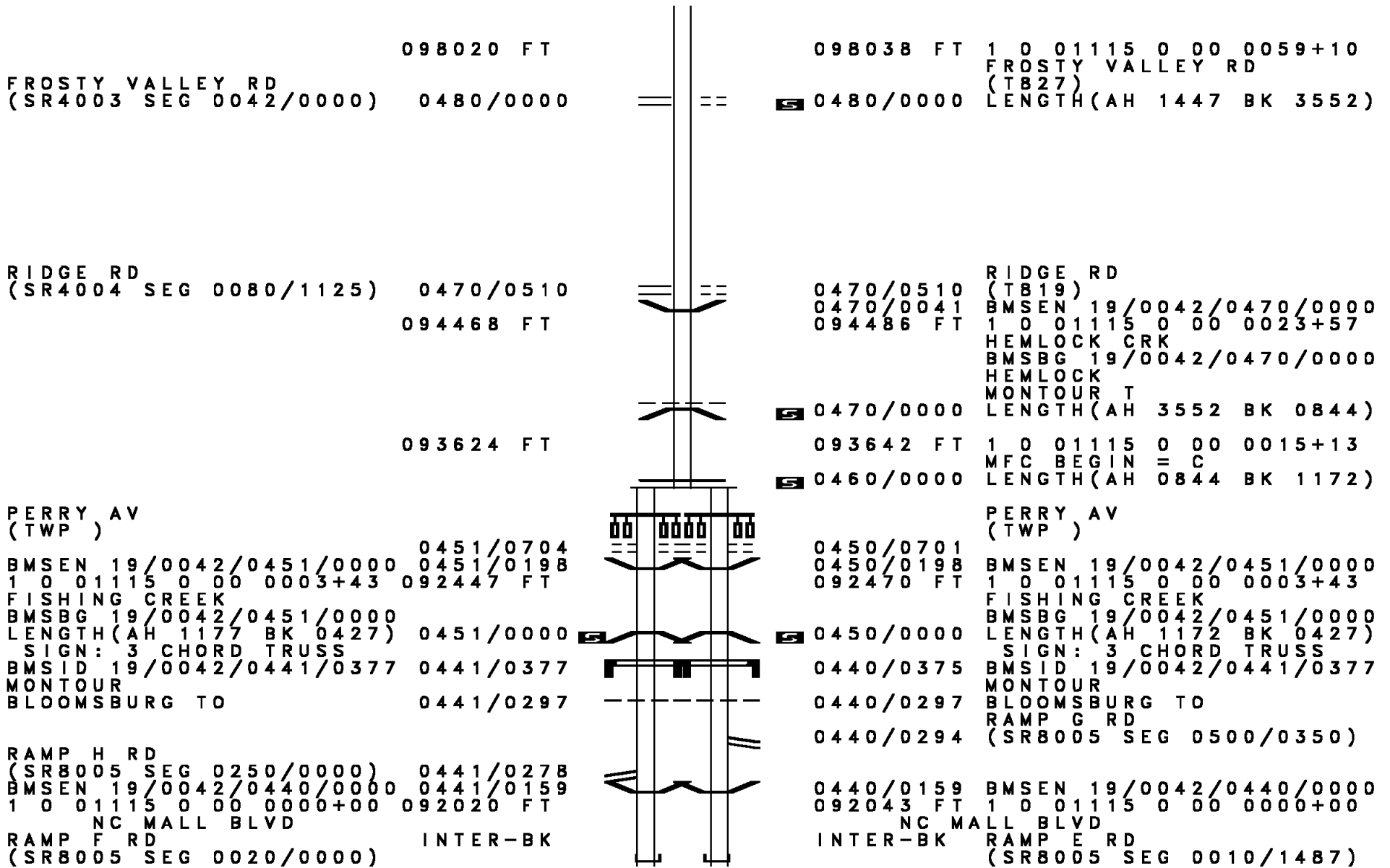
DIR: B TOTAL LEN: 35.258 MI. DIST: 03-1 SR: 42
 LEFT MUN: HEMLOCK T RIGHT MUN: HEMLOCK T



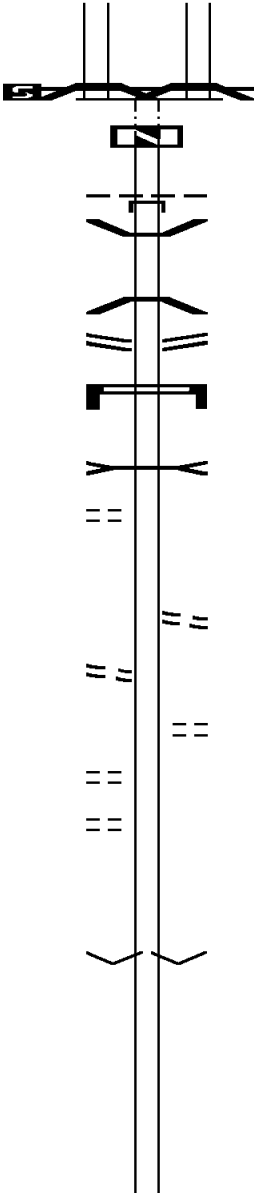
DIR: B TOTAL LEN: 35.258 MI. DIST: 03-1 SR: 42
 LEFT MUN: HEMLOCK T RIGHT MUN: HEMLOCK T

Stationing	Segment	Length	Notes
0521/0802			
TO 0044/0010 SH (CONN)			
1 0 19026 7 00 0000+00	0521/0103	102992 FT	
RAMP C RD (SR8002 SEG 0500/1365)			
BUCKHORN RD (SR0044 SEG 0010/0000)			
LENGTH(AH 1057 BK 1680)	0521/0000		
RAMP A RD (SR8002 SEG 0250/0000)	0511/1268		
BMS EN 19/0042/0510/0716	0511/0958		
1 0 00609 0 01 0080+10			
SR 0080			
BMS BG 19/0042/0510/0716	0511/0736		
RAMP H RD (SR8002 SEG 0020/0000)	0511/0450		
1 0 00609 0 01 0080+10		101312 FT	
RAMP G RD (SR8002 SEG 0010/1457)			
LUNGER DR (SR4051 SEG 0012/0000)			
LENGTH(AH 1680 BK 1065)	0511/0000		
FROM 8002/0010 SH (CONN)	0501/0884		
1 0 00609 0 00 0070+88		100247 FT	
WEDGETOWN RD (T378)			
RED MILL RD (T809)			
LENGTH(AH 1065 BK 0780)	0501/0000		
1 0 01115 0 00 0074+04	099467 FT		
MFC BEGIN = C			
LENGTH(AH 0780 BK 1447)	0491/0000		
0520/0765			
LC TO MALL DR (PRDR)			
0520/0657			
FROM 8002/0500 SH (CONN)			
0520/0150			
103018 FT			
2 0 19026 7 00 0000+00			
RAMP C RD (SR8002 SEG 0500/1365)			
BUCKHORN RD (SR0044 SEG 0010/0000)			
LENGTH(AH 1057 BK 1658)	0520/0000		
RAMP D RD (SR8002 SEG 0510/0000)	0510/1179		
BMS EN 19/0042/0510/0716	0510/0938		
0 0 00000 0 00 0000+00			
SR 0080			
BMS BG 19/0042/0510/0716	0510/0716		
RAMP E RD (SR8002 SEG 0750/0000)	0510/0270		
1 0 00609 0 01 0080+10		101360 FT	
RAMP G RD (SR8002 SEG 0010/1457)			
LUNGER DR (SR4051 SEG 0012/0000)			
LENGTH(AH 1658 BK 1119)	0510/0000		
TO 4051/0012 SH (CONN)	0500/0994		
1 0 00609 0 00 0070+88		100241 FT	
WEDGETOWN RD (T378)			
RED MILL RD (T809)			
LENGTH(AH 1119 BK 0756)	0500/0000		
1 0 01115 0 00 0074+04	099485 FT		
MFC BEGIN = C			
LENGTH(AH 0756 BK 1447)	0490/0000		

DIR: B TOTAL LEN: 35.258 MI. DIST: 03-1 SR: 42
 LEFT MUN: HEMLOCK T RIGHT MUN: HEMLOCK T



DIR: B TOTAL LEN: 35.258 MI. DIST: 03-1 SR: 42
 LEFT MUN: BLOOMSBURG TO RIGHT MUN: BLOOMSBURG TO

SR 11 BMSBG 19/0042/0440/0000 MFC BEGIN = C LTH AH 000427 BK 000100	0441/0000 092020 FT		0440/0000 092043 FT 7432/0000 INTER-AHD	SR 11 BMSBG 19/0042/0440/0000 MFC BEGIN = C LTH AH 000427 BK 000100
MONTOUR T	0430/1990		0430/1990 0430/1988	RAMP C RD (SR8003 SEG 0250/0000) MONTOUR T BMSEN 19/0042/0430/1807 1 0 00183 0 05 0921+94
RAMP B RD (SR8003 SEG 0010/0423)	0430/1540		0430/1807 0430/1540	US TR 11 BMSBG 19/0042/0430/1807 RAMP A RD (SR8003 SEG 0750/0000) SIGN: 3 CHORD TRUSS
HOCK RD (T356)	0430/0426 090030 FT		0430/1240 0430/0686	BMSID 19/0042/0430/1240 MONTOUR RUN STRUCTURE LENGTH 23 FT BMSID 19/0042/0430/0686
TWP AL (TWP)	0420/2417		090053 FT	1 0 00183 0 05 0904+26 JACKSON ST (T411) LENGTH(AH 1990 BK 3304)
HUNTER ST (T449)	0420/1679		0420/2110	TRAIN ST (T879)
GIPPLE ST (T451)	0420/1355		086726 FT	1 0 00183 0 05 0870+64 VILLAGE: RUPERT
	086726 FT		0420/0000	LENGTH(AH 3304 BK 2448)
1 0 00183 0 05 0846+47	084278 FT		084301 FT	
HOLLOW RD				

DIR: B TOTAL LEN: 35.258 MI. DIST: 03-1 SR: 42
 LEFT MUN: MONTOUR T RIGHT MUN: MONTOUR T

(T435)	0410/0000	==	0410/0000 LENGTH(AH 2448 BK 3720)
	080558 FT		080581 FT 1 0 00183 0 05 0809+48 0400/0000 LENGTH(AH 3720 BK 1560)
GROVANIA DR (SR4002 SEG 0060/0000) TO 4002/0060 SH (CONN)	0390/0564	==	
LEGION RD (SR4002 SEG 0050/2434)	0390/0504	==	
FROM 4002/0050 SH (CONN)	0390/0433	====	0390/0403 (AAR 264143C)#TRKS 01
	0390/0389	==	
	078998 FT		079021 FT 1 0 00183 0 04 0793+48 NC RUPERT DR 0390/0000 LENGTH(AH 1560 BK 1378) 0380/1378 BMSBN 19/0042/0380/0000
	077620 FT		077643 FT 1 0 00183 0 04 0780+42 NC NUMIDIA DR N B SUSQUEHANNA RIVER BMSBG 19/0042/0380/0000 MONTOUR CATAWISSA B
		====	0380/0000 LENGTH(AH 1378 BK 1696) 0370/1582 (AAR 517867A)#TRKS 01 FIRST ST
RAILROAD ST (BORO)	0370/1279	==	0370/1479 (BORO)
		==	0370/1258 RAILROAD ST (BORO)
		==	0370/0984 SECOND ST (BORO)
		==	0370/0742 BERGER AV (BORO)

DIR: B TOTAL LEN: 35.258 MI.
 LEFT MUN: CATAWISSA T

DIST: 03-1 SR: 42
 RIGHT MUN: CATAWISSA T

(SR3012 SEG 0090/3196) 0350/0000
 SOUTHERN DR
 (SR0487 SEG 0140/3305) 0340/0540

1 0 00183 0 03 0717+00 071618 FT
 OLD NUMIDIA RD
 (T418) 0340/0000

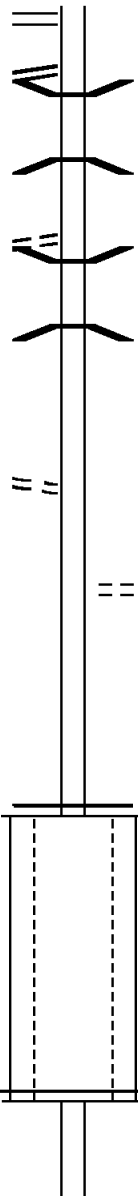
1 0 00183 0 02 0697+33 069622 FT
 OLD NUMIDIA RD
 (T418) 0330/0000

067894 FT

066623 FT

1 0 00183 0 02 0629+75 063690 FT
 MFC BEGIN = C
 LENGTH(AH 2933 BK 1272) 0301/0000

1 0 00183 0 02 0625+12 062418 FT



0350/0000 LENGTH(AH 2120 BK 0620)

0340/0460 BMSBN 19/0042/0340/0444
 1 0 00183 0 03 0717+00
 TRIB CATAWISSA CR
 0340/0444 BMSBG 19/0042/0340/0444
 071641 FT

0340/0000 LENGTH(AH 0620 BK 1996)
 0330/1527 BMSBN 19/0042/0330/1514
 1 0 00183 0 02 0712+37
 T CATAWISSA C
 0330/1514 BMSBG 19/0042/0330/1514

069645 FT

0330/0000 LENGTH(AH 1996 BK 1728)

0320/0701 OLD NUMIDIA RD
 (T418)

067917 FT 1 0 00183 0 02 0680+00
 0320/0000 LENGTH(AH 1728 BK 1271)

066646 FT 1 0 00183 0 02 0667+26
 MFC BEGIN = C
 0310/0000 LENGTH(AH 1271 BK 2925)

063721 FT 1 0 00183 0 02 0629+75
 MFC BEGIN = C
 0300/0000 LENGTH(AH 2925 BK 1272)

062449 FT KULP RD

DIR: B TOTAL LEN: 35.258 MI. DIST: 03-1 SR: 42
 LEFT MUN: CATAWISSA T RIGHT MUN: CATAWISSA T

MCINTYRE RD
 (T393)

0290/0000

061155 FT

060324 FT

QUEEN CITY RD
 (T377)

0260/0766

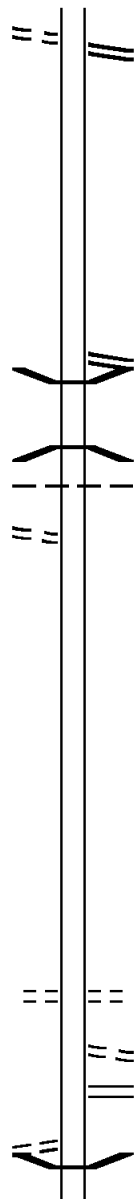
057914 FT

055383 FT

053921 FT

CEMETERY HILL RD
 (T352)

0230/1215



SR 0290/0000 (SR2003 SEG 0250/2592)
 LENGTH(AH 1272 BK 1263)

SR 0280/0000 061186 FT 1 0 00183 0 02 0612+44
 LENGTH(AH 1263 BK 0831)

SR 0270/0000 060355 FT 1 0 00183 0 02 0604+13
 LENGTH(AH 0831 BK 2410)

0260/1195 SLABTOWN RD
 (SR2005 SEG 0040/1680)
 0260/1116 BMSSEN 19/0042/0260/1047
 1 0 00183 0 02 0590+39

0260/1047 ROARING CREEK
 BMSBG 19/0042/0260/1047
 CATAWISSA
 0260/0805 LOCUST T

SR 0260/0000 057945 FT 1 0 00183 0 02 0580+00
 LENGTH(AH 2410 BK 2531)

SR 0250/0000 055414 FT 1 0 00183 0 02 0554+72
 LENGTH(AH 2531 BK 1462)

SR 0240/0000 053952 FT 1 0 00183 0 02 0540+00
 LENGTH(AH 1462 BK 1998)

0230/1757 LAKE GLORY RD
 (T378)
 FROM 2001/0090 SH
 (CONN)

0230/1418 IDEAL PARK RD
 (SR2001 SEG 0090/3946)

0230/0869 BMSSEN 19/0042/0230/0829
 1 0 00183 0 02 0528+39

DIR: B TOTAL LEN: 35.258 MI. DIST: 03-1 SR: 42
 LEFT MUN: LOCUST T RIGHT MUN: LOCUST T

Stationing	Distance	Right of Way	Property Name	Segment	Stationing	Distance	Right of Way	Property Name
051923 FT			T ROARING CK		0230/0829			BMSBG 19/0042/0230/0829
					051954 FT	1 0 00183 0 02		0520+12
					0230/0000			LENGTH(AH 1998 BK 2109)
EARTH STATION RD (T359)	0220/0613	==	SLABTOWN RD		0220/0613			(SR2005 SEG 0010/0000)
	049814 FT				049845 FT	1 0 00183 0 02		0499+00
					0220/0000			LENGTH(AH 2109 BK 1523)
TYSON SCHOOL RD (SR3001 SEG 0090/2756)	0210/0923	==			048322 FT	1 0 00183 0 02		0483+80
	048291 FT				0210/0000			LENGTH(AH 1523 BK 2435)
1 0 00183 0 02 0459+45	045856 FT				045887 FT			DRAG STRIP RD
GASWELL RD (T339)	0200/0000	==			(T340)			
					0200/0000			LENGTH(AH 2435 BK 2911)
PRIVATE DR (PRDR)	0190/1128	==			0190/0890			(APRA) COUNTRY ACRES M
PRIVATE DR (PRDR)	0190/0890		POI					RINGTOWN MOUNTAIN RD
					0190/0609			(SR2010 SEG 0010/0000)
	042945 FT				042976 FT	1 0 00183 0 02		0431+02
					0190/0000			LENGTH(AH 2911 BK 1869)
MIDDLE RD (SR3010 SEG 0110/1235)	0180/0732	==			041107 FT	1 0 00183 0 02		0412+77
	041076 FT							

DIR: B TOTAL LEN: 35.258 MI. DIST: 03-1 SR: 42
 LEFT MUN: LOCUST T RIGHT MUN: LOCUST T

ROAD NAME	START	END	LENGTH	SR	DESCRIPTION
TODD MANOR DR (T470)	0170/1631	0170/1631		5	0180/0000 VILLAGE: NUMIDIA MOUNTAIN VIEW ESTATE DR (T469) LENGTH(AH 1869 BK 2336)
WHITE CHURCH RD (T323)	0170/0694	0170/0694	038740 FT	5	038771 FT 1 0 00183 0 02 0388+81 LENGTH(AH 2336 BK 3036)
					0160/1931 AIRPORT RD (T412)
			035704 FT		035735 FT 1 0 00183 0 02 0357+68 MUGSER RUN STRUCTURE LENGTH 15 FT BMSID 19/0042/0160/0000
RHOADESTOWN RD (T321)	0150/2445	0150/2445		5	0160/0000 LENGTH(AH 3036 BK 2481)
BEAR GAP RD (SR3008 SEG 0120/2801)	0150/0750	0150/0750	033223 FT	5	033254 FT 1 0 00183 0 01 0322+87 MOUNTAIN RD (SR2008 SEG 0010/0000) LENGTH(AH 2481 BK 3185)

DIR: B TOTAL LEN: 35.258 MI. DIST: 03-1 SR: 42
 LEFT MUN: LOCUST T RIGHT MUN: LOCUST T

(GOVT)

0140/0449
 030038 FT

POI

0140/0449 (APRA) PENNDOT STOCKPIL
 030069 FT 1 0 00183 0 01 0291+04
 0140/0000 LENGTH(AH 3185 BK 1640)

028398 FT

028429 FT 1 0 00183 0 01 0274+65
 0130/0000 LENGTH(AH 1640 BK 2543)

MYSTIC MTN RD
 (PRDR)

0120/2389

==

025855 FT

025886 FT 1 0 00183 0 01 0249+37
 LOCUST
 CONYNGHAM T
 0120/0000 LENGTH(AH 2543 BK 2411)

023444 FT

023475 FT 1 0 00183 0 01 0225+13
 0110/0000 LENGTH(AH 2411 BK 2094)

021350 FT

021381 FT 1 0 00183 0 01 0204+19
 POOR HOUSE RD
 (T618)
 0100/0000 LENGTH(AH 2094 BK 2052)

019298 FT

0090/0069 BMSBN 19/0042/0090/0000
 019329 FT 1 0 00183 0 01 0183+78
 ROARING CREEK
 BMSBG 19/0042/0090/0000
 0090/0000 LENGTH(AH 2052 BK 2684)

DIR: B TOTAL LEN: 35.258 MI. DIST: 03-1 SR: 42
 LEFT MUN: CONYNGHAM T RIGHT MUN: CONYNGHAM T

016614 FT

016645 FT 1 0 00183 0 01 0156+91
 0080/0000 LENGTH(AH 2684 BK 2616)

013998 FT

014029 FT 1 0 00183 0 01 0130+91
 NC NUMIDIA DR
 0070/0000 LENGTH(AH 2616 BK 2580)

==

0060/0910 WEISTER ST
 (PRDR)

011418 FT

011449 FT 1 0 00183 0 01 0105+07
 0060/0000 LENGTH(AH 2580 BK 3767)

==

0050/1244 SR 2006 SH
 (SR2006 SEG 0010/0000)

MIDVALLEY RD
 (SR3006 SEG 0060/3706)
 FOR SR 0042 AND 3006
 (CONN)

0050/0730

0050/0487

==

==

007651 FT

0050/0365 SCHOOL ST
 (T607)
 007682 FT 1 0 00183 0 01 0076+50
 FOURTH ST
 (T605)
 0050/0000 LENGTH(AH 3767 BK 2050)

SUMMIT HILL RD
 (T426)

0040/1633

==

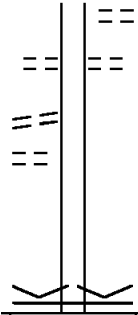
==

TREE ST

DIR: B TOTAL LEN: 35.258 MI. DIST: 03-1 SR: 42
 LEFT MUN: CONYNGHAM T RIGHT MUN: CONYNGHAM T

LEIBY ST
 (T602)
 SHORT ST
 (T601)

0040/1219
 0040/1040
 005601 FT



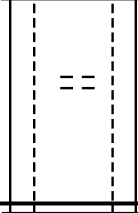
0040/1581 (T607)
 TIMBER ST
 0040/1303 (T603)

NC MAIN ST

005632 FT 1 0 00183 0 00 0056+14
 VILLAGE: ARISTES
 MFC BEGIN = C
 0040/0000 LENGTH(AH 2050 BK 1579)

LILLY RD
 (TWP)

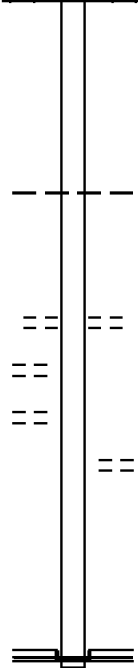
0031/0845
 1 0 00183 0 00 0040+39 004053 FT
 NC NUMIDIA DR
 MFC BEGIN = C
 LENGTH(AH 1548 BK 3068) 0031/0000



0030/0884 LILLY RD
 (TWP)
 004053 FT 1 0 00183 0 00 0040+60
 NC NUMIDIA DR
 MFC BEGIN = C
 0030/0000 LENGTH(AH 1579 BK 3068)

LAUREL ST
 (BORO)
 RAILROAD AV
 (BORO)

000985 FT
 0010/0773
 0010/0392
 000000 FT



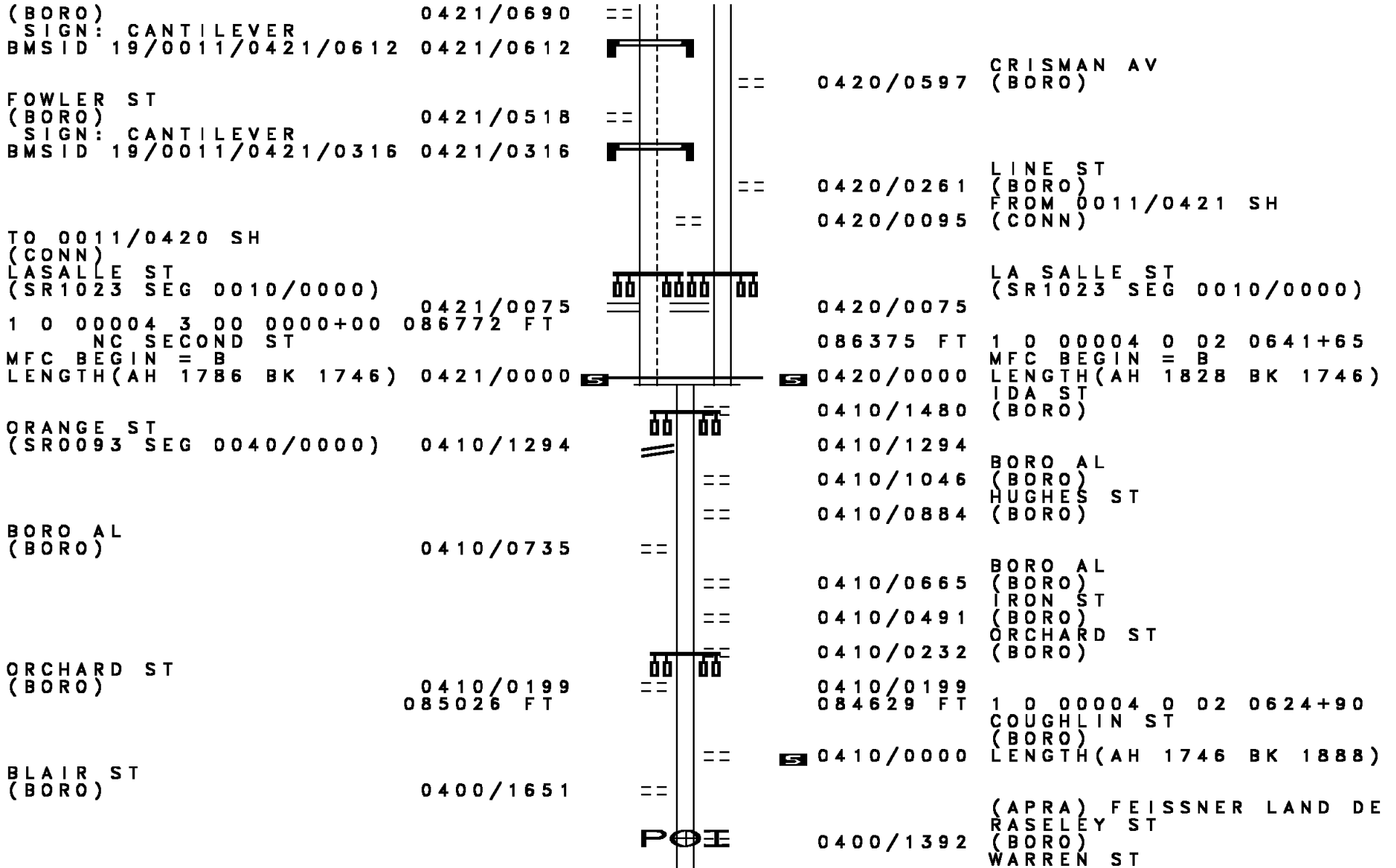
0020/0615 CONYNGHAM
 CENTRALIA B
 000985 FT 1 0 00183 0 00 0009+80
 NORTH ST
 (BORO)
 0020/0000 LENGTH(AH 3068 BK 0985)

CENTER ST
 (SR0061 SEG 0052/0000) 0010/0000

0010/0358 RAILROAD AV
 (BORO)
 000000 FT 1 0 00183 0 00 0000+00
 NC LOCUST ST
 CENTER ST
 (SR2004 SEG 0010/0000)
 INTER-BK LOCUST AV
 (SR0061 SEG 0052/0000)
 MFC BEGIN = C
 0010/0000 LENGTH(AH 0985 BK 0000)

Street Name	Segment	Stationing	Length (FT)	Notes
AH-LUZERNE	(40)			
FRONT ST	(SR0011 SEG 0010/0000)			
FRONT ST	(SR0011 SEG 0430/2852)	0431/3060		
SECOND ST	(BORO)			
NC WALNUT ST				
WALNUT ST		091618 FT	093895 FT	
(BORO)		0431/2840	INTER-AHD	
CHESTNUT ST				
(BORO)		0431/2277	0430/2852	FRONT ST (SR0011 SEG 0010/0000)
PINE ST				
(BORO)		0431/1713	0430/2291	WALNUT ST (SR0011 SEG 0431/3060)
MARKET ST				
(SR1025 SEG 0010/0248)		0431/1133	0430/1713	CHESTNUT ST (BORO)
EUCLID AL				
(BORO)		0431/0781	0430/1154	PINE ST (BORO)
MULBERRY ST				
(BORO)		0431/0649	0430/0784	MARKET ST (SR1025 SEG 0011/0000)
BORO AL				
(BORO)		0431/0233	0430/0565	MARKET ST (SR0093 SEG 0020/0224)
1 0 00004 3 00 0029+82		088558 FT	0430/0231	EUCLID AL (BORO)
VINE ST				
(BORO)				
LENGTH(AH 3060 BK 1786)		0431/0000	0430/0000	MULBERRY ST (BORO)
OAK ST				
(BORO)				
(AAR 266016H)#TRKS 01		0421/1233	0420/1265	BORO AL (BORO)
MACK ST		0421/1223	0420/1250	1 0 00004 0 02 0660+58
				VINE ST (BORO)
				LENGTH(AH 2852 BK 1828)
				OAK ST (BORO)
				(AAR 266017P)#TRKS 01

DIR: B TOTAL LEN: 17.352 MI. DIST: 03-1 SR: 11
 LEFT MUN: BERWICK B RIGHT MUN: BERWICK B



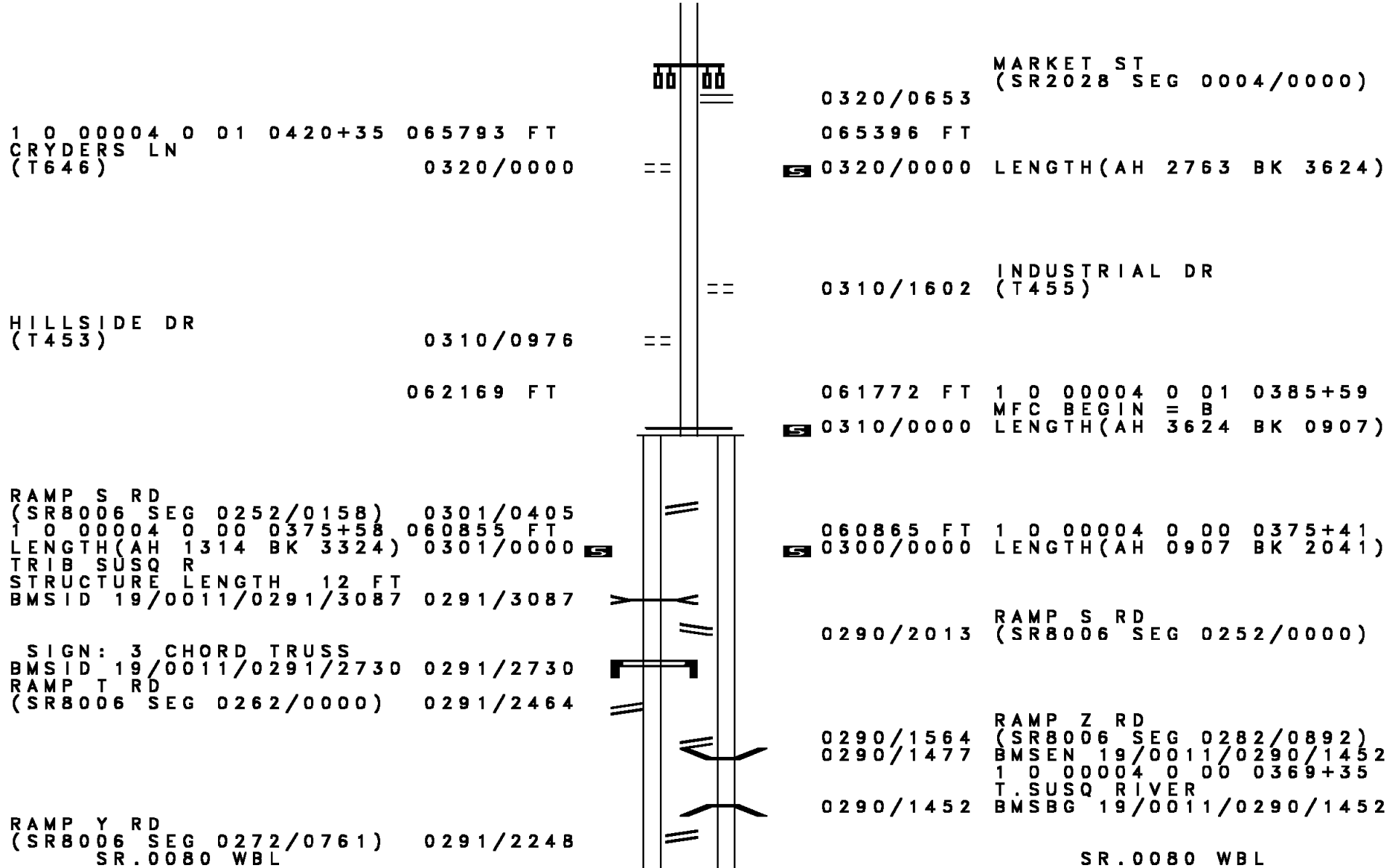
DIR: B TOTAL LEN: 17.352 MI. DIST: 03-1 SR: 11
 LEFT MUN: BERWICK B RIGHT MUN: BERWICK B

Left Side	Right Side
WARREN ST (BORO) 0400/1100	0400/1130 (BORO)
ARCH ST (BORO) 0400/0556 083138 FT	RACE ST (BORO) 0400/0725
	082741 FT 1 0 00004 0 02 0606+15
	MERCER ST (BORO)
	0400/0000 LENGTH (AH 1888 BK 2309)
	POPLAR ST (BORO)
EATON ST (BORO) 0390/0911	0390/1636
	EATON ST (BORO) 0390/0900
1 0 00004 0 02 0583+05 080829 FT	080432 FT
SCANLON ST (BORO) 0390/0000	0390/0000 LENGTH (AH 2309 BK 2005)
	PARK BL (BORO) 0380/1750
BOWMAN ST (BORO) 0380/1405	
FAIRCHILD ST (BORO) 0380/0815	
	0380/0439 PARK BL (BORO)
	BERWICK B
078824 FT	BRIAR CREEK B 1 0 00004 0 02 0562+69
	0380/0121 078427 FT
	0380/0000 LENGTH (AH 2005 BK 2438)
	WELLIVER RD (BORO) 0370/1909
BRIAR CREEK PLAZA (PRDR) 0370/1513	PRIVATE DRIVE (PRDR) 0370/1513
	BRIANA WAY (PRDR) 0370/0304
076386 FT	1 0 00004 0 02 0538+56
	ASH AL (BORO)

DIR: B TOTAL LEN: 17.352 MI. DIST: 03-1 SR: 11
 LEFT MUN: BRIAR CREEK B RIGHT MUN: BRIAR CREEK B

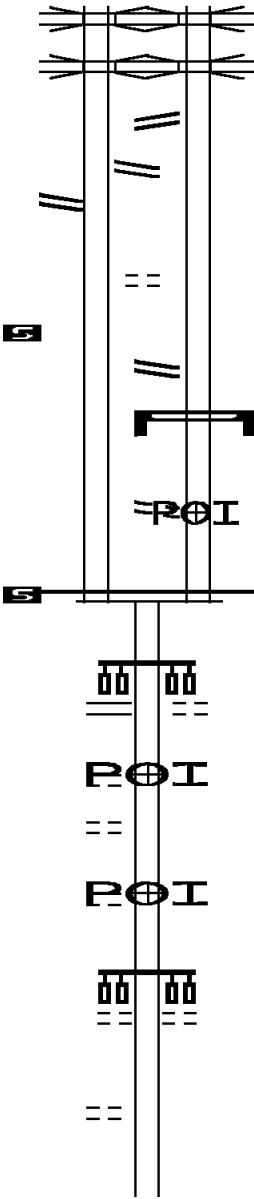
Location	Segment ID	Length (FT)	Notes
PARK RD (BORO)	0360/0435	075526	POI (AH 2438 BK 0860)
	0360/0160	075129	(APRA) PARK RD M H COUR RIVER RD (BORO)
	0360/0000		LENGTH(AH 0860 BK 1130) (APRA) DON E. BOWER INC COMMERCE DR (PRDR)
PRIVATE DR (PRDR)	0350/0966	074396	POI (APRA) PA ALUMINUM BMSSEN 19/0011/0350/0605
	0350/0687		1 0 00004 0 01 0525+01 BRIAR CREEK
	0350/0605		BMSBG 19/0011/0350/0605
	0350/0000	073999	LENGTH(AH 1130 BK 3660)
OLD RT 4 RD (BORO)	0340/3163		HAYES RD (BORO)
	0340/2910		SIGN: CENTER MOUNTD BMSID 19/0011/0340/1958
RITTENHOUSE MILL RD (BORO)	0340/1662	070736	POI (APRA) HOWARD SEIGFREID
	0340/0000	070339	NC FRONT ST LENGTH(AH 3660 BK 2180)
	0330/0685		BRIAR CREEK SOUTH CENTRE T PRIVATE DR (PRDR)
GOLF COURSE RD (SR1015 SEG 0010/0000)	0330/0196	068159	LENGTH(AH 2180 BK 2763)
	0330/0000		
PRIVATE DRIVE (PRDR)	0320/2140		

DIR: B TOTAL LEN: 17.352 MI. DIST: 03-1 SR: 11
 LEFT MUN: SOUTH CENTRE T RIGHT MUN: SOUTH CENTRE T



DIR: B TOTAL LEN: 17.352 MI. DIST: 03-1 SR: 11
 LEFT MUN: SOUTH CENTRE T RIGHT MUN: SOUTH CENTRE T

Stationing / Description	Stationing / Description	Stationing / Description
OP ID 19/0080/2405/0000 0291/2000	OP ID 19/0080/2405/1110	OP ID 19/0080/2405/1110
S.R. 80 EBL	SR. 0080 EBL	SR. 0080 EBL
OP ID 19/0080/2404/0000 0291/1814	OP ID 19/0080/2404/1075	OP ID 19/0080/2404/1075
	RAMP X RD	RAMP X RD
	(SR8006 SEG 0040/0885)	(SR8006 SEG 0040/0885)
RAMP V RD		
(SR8006 SEG 0030/0000) 0291/1213		
RAMP U RD		
(SR8006 SEG 0010/1016) 0291/0956		
PENN DOT MAINT YARD		
(PRDR) 0291/0321		
1 0 00004 0 00 0342+34 057531 FT	058824 FT	1 0 00004 0 00 0355+00
LENGTH(AH 3324 BK 0581) 0291/0000	0290/0000	LENGTH(AH 2041 BK 1851)
		RAMP W RD
	0280/1360	(SR8006 SEG 0020/0000)
	0280/1147	SIGN: 3 CHORD TRUSS
		BMSID 19/0011/0280/1147
		(APRA) PENNDOT STOCKPIL
		PENNDOT STOCKPILE 03
		(GOVT)
1 0 00004 0 00 0336+42 056950 FT	0280/0480	1 0 00004 0 00 0336+42
MFC BEGIN = B	056973 FT	MFC BEGIN = B
LENGTH(AH 0581 BK 3207) 0281/0000	0280/0000	LENGTH(AH 1851 BK 3207)
LOWS RD		LOW ST
(SR1003 SEG 0010/0000) 0270/2175	0270/2175	(T508)
PRIVATE DR		
(PRDR) 0270/1355	0270/1355	(APRA) MAPES MULCH
PRIVATE DR		
(PRDR) 0270/1025		
PRIVATE DR		
(PRDR) 0270/0185	0270/0185	(APRA) RIDGE INVESTMENT
053743 FT	053766 FT	1 0 00004 0 00 0304+37
		KEEFERS LN
		(T506)
	0270/0000	LENGTH(AH 3207 BK 3037)
RIDGEWOOD DR		
(PRDR) 0260/1941		



DIR: B TOTAL LEN: 17.352 MI. DIST: 03-1 SR: 11
 LEFT MUN: SOUTH CENTRE T RIGHT MUN: SOUTH CENTRE T

PRIVATE DR
 (PRDR)

0260/0480
 050706 FT

POI

0260/0480 (APRA) RIDGE CREST HOME
 050729 FT 1 0 00004 0 00 0274+00
 0260/0000 LENGTH(AH 3037 BK 1949)

1 0 00004 0 00 0254+50 048757 FT
 WOLF HOLLOW RD
 (T461)

0250/0000

==

0250/0133 BMSID 19/0011/0250/0110
 1 0 00004 0 00 0255+56
 TRIB. SUSQ. R.
 0250/0110 BMSBG 19/0011/0250/0110
 048780 FT
 0250/0000 LENGTH(AH 1949 BK 3619)

045138 FT

045161 FT 1 0 00004 0 00 0218+10

BISSETS LN
 (T504)
 SOUTH CENTRE
 SCOTT T
 LENGTH(AH 3619 BK 1615)
 T SUSQUE RIV
 STRUCTURE LENGTH 8 FT
 BMSID 19/0011/0230/1219

0240/0000
 0230/1219

043523 FT

043546 FT 1 0 00004 0 00 0201+93

RIDGE ST
 (T496)
 LENGTH(AH 1615 BK 2660)

0230/0000

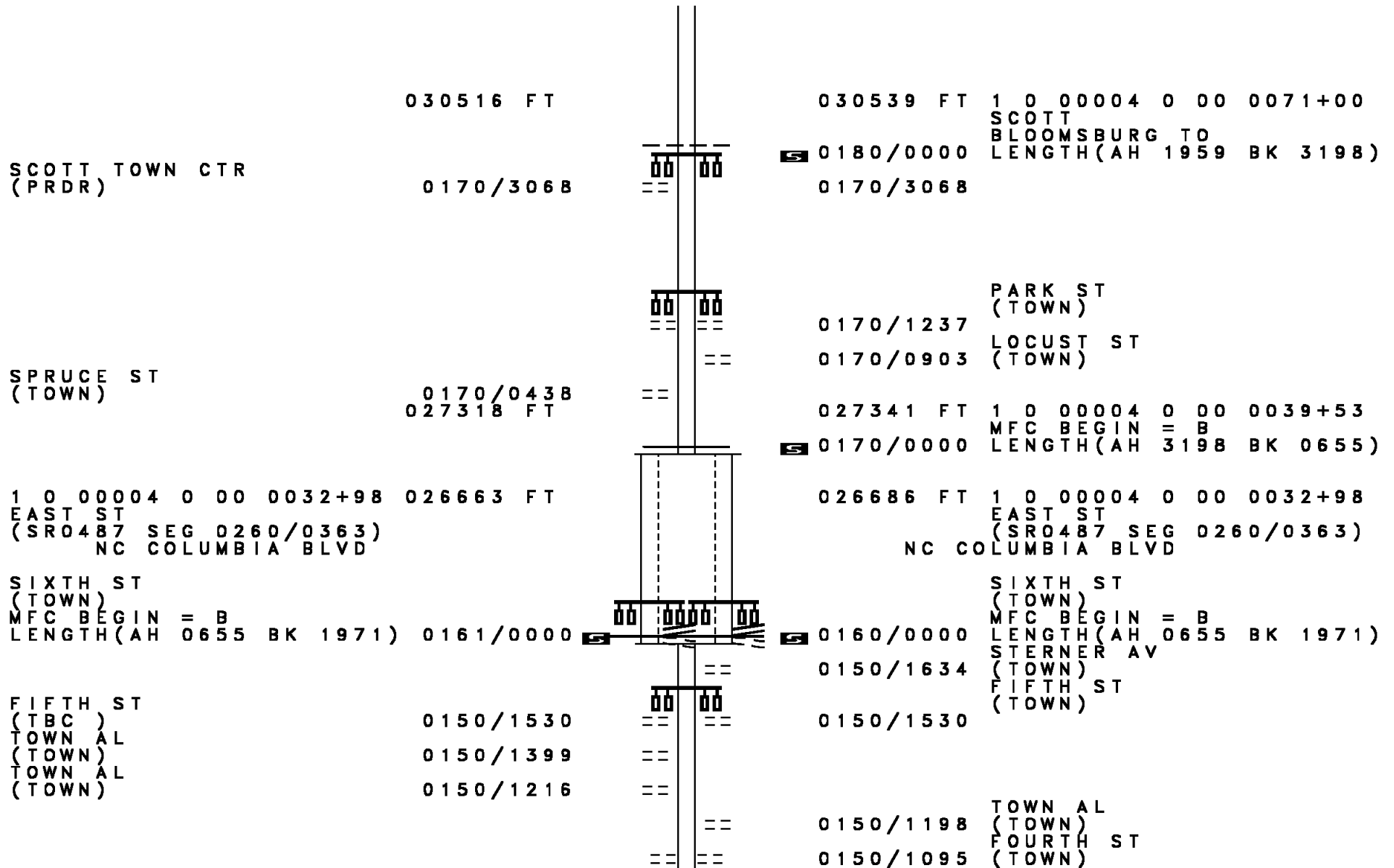
0220/1225 SIGN: CENTER MOUNTD
 BMSID 19/0011/0220/1225

==

DIR: B TOTAL LEN: 17.352 MI. DIST: 03-1 SR: 11
 LEFT MUN: SCOTT T RIGHT MUN: SCOTT T

	040863 FT		040886 FT	1 0 00004 0 00 0175+30
				T SUSQ RIVER
				STRUCTURE LENGTH 14 FT
				BMSID 19/0011/0220/0000
				LENGTH(AH 2660 BK 3043)
SHAFFER RD (SR1001 SEG 0010/0000)	0210/1546		0210/1546	EDGAR AV (T502)
	037820 FT		037843 FT	1 0 00004 0 00 0144+78
				(APRA) G&M CRAWFORD INC
				TENNY ST
				(T484)
SEIPLE DR (T503)	0210/0000		0210/0000	LENGTH(AH 3043 BK 2345)
CENTRAL RD (T500)	0200/1192		0200/1192	CENTRAL RD (T500)
	035475 FT		035498 FT	1 0 00004 0 00 0121+27
				LENGTH(AH 2345 BK 3000)
STONY BROOK M H SALES (PRDR)	0190/2356		0190/2356	(APRA) STONY BROOK M H
STILL WATER RAMPS & MOB (PRDR)	0190/2317			
CINEMA CTR DR (PRDR)	0190/1519		0190/1519	KINNEY RUN
				STRUCTURE LENGTH 8 FT
				BMSID 19/0011/0190/1431
	032475 FT		0190/0015	BMSEN 19/0011/0190/0000
			032498 FT	1 0 00004 0 00 0091+19
				T SUSQ RIVER
				BMSBG 19/0011/0190/0000
				LENGTH(AH 3000 BK 1959)

DIR: B TOTAL LEN: 17.352 MI. DIST: 03-1 SR: 11
 LEFT MUN: SCOTT T RIGHT MUN: SCOTT T



030516 FT

030539 FT 1 0 00004 0 00 0071+00

SCOTT TOWN CTR
(PRDR)

0170/3068

0180/0000 SCOTT BLOOMSBURG TO LENGTH(AH 1959 BK 3198)

0170/3068

SPRUCE ST
(TOWN)

0170/0438
027318 FT

PARK ST
(TOWN)
LOCUST ST
(TOWN)

0170/1237

0170/0903

1 0 00004 0 00 0032+98 026663 FT
EAST ST
(SR0487 SEG 0260/0363)
NC COLUMBIA BLVD

027341 FT 1 0 00004 0 00 0039+53
MFC BEGIN = B
0170/0000 LENGTH(AH 3198 BK 0655)

026686 FT 1 0 00004 0 00 0032+98
EAST ST
(SR0487 SEG 0260/0363)
NC COLUMBIA BLVD

SIXTH ST
(TOWN)
MFC BEGIN = B
LENGTH(AH 0655 BK 1971) 0161/0000

0160/0000 SIXTH ST
(TOWN)
MFC BEGIN = B
LENGTH(AH 0655 BK 1971)
0150/1634 STERNER AV
(TOWN)

FIFTH ST
(TBC)
TOWN AL
(TOWN)
TOWN AL
(TOWN)
0150/1530
0150/1399
0150/1216

0150/1530

FIFTH ST
(TOWN)

0150/1198

TOWN AL
(TOWN)
FOURTH ST
(TOWN)

0150/1095

EXTRACT DATE: 12/18/2023
PRINT DATE: 12/19/2023

ROADWAY MANAGEMENT SYSTEM
SLD COUNTY/SR - ANNUAL PRINT

PAGE NUMBER: 3
COUNTY: COLUMBIA

DIR: B TOTAL LEN: 17.352 MI.
LEFT MUN: BLOOMSBURG TO

DIST: 03-1 SR: 11
RIGHT MUN: BLOOMSBURG TO

MARY AV
(TOWN)

0110/1300

BARTON ST
(TOWN)

0110/0750

019631 FT

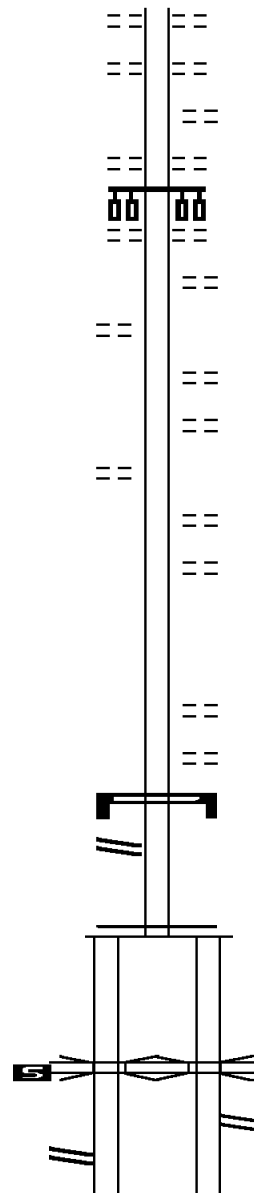
RAMP G RD
(SR8005 SEG 0500/0000)

0100/0009
017731 FT

1 0 00003 0 00 0173+75 017413 FT

SR 42
OP ID 19/0042/0440/0000
NC MAIN ST
LENGTH(AH 0318 BK 1414) 0091/0000

RAMP H RD
(SR8005 SEG 0250/0541) 0081/0888



0110/2360 (TOWN)
SCOTT AV
0110/2069 (TOWN)
TOWN AL
0110/1997 (TOWN)
BARTON AL
0110/1851 (TOWN)
LEONARD ST
(TOWN)
0110/1596 MARY AV
(TOWN)
0110/1354 (TOWN)
JAMES AV
(TOWN)
BARTON ST
(TOWN)
0110/0764 (TOWN)
ORCHARD ST
(TOWN)
WASHINGTON ST
(TOWN)
0110/0226 (TOWN)
019654 FT 1 0 00003 0 01 0206+12
5 0110/0000 LENGTH(AH 3013 BK 1900)
BRIDGE ST
(TOWN)
FT MCLURE BLVD
(TOWN)
SIGN: 3 CHORD TRUSS
0100/0149 BMSID 19/0011/0100/0149
017754 FT 1 0 00003 0 00 0176+91
5 0100/0000 MFC BEGIN = B
LENGTH(AH 1900 BK 0325)
017429 FT 1 0 00003 0 00 0173+75
SR 42
OP ID 19/0042/0440/0000
NC MA IN ST
5 0090/0000 LENGTH(AH 0325 BK 1449)
RAMP F RD
0080/1161 (SR8005 SEG 0020/1395)
RAMP E RD

DIR: B TOTAL LEN: 17.352 MI. DIST: 03-1 SR: 11
 LEFT MUN: MONTOUR T RIGHT MUN: MONTOUR T

